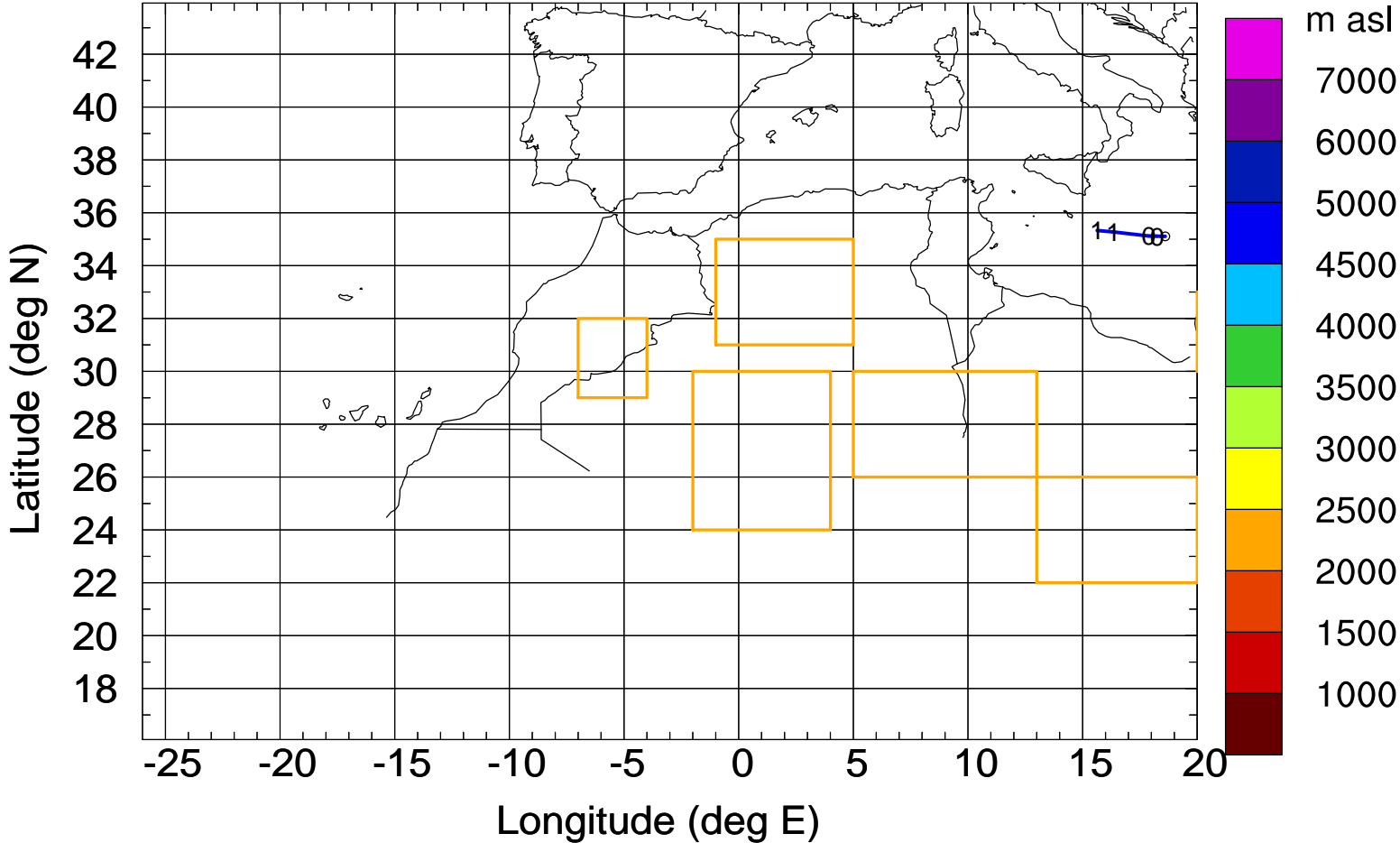


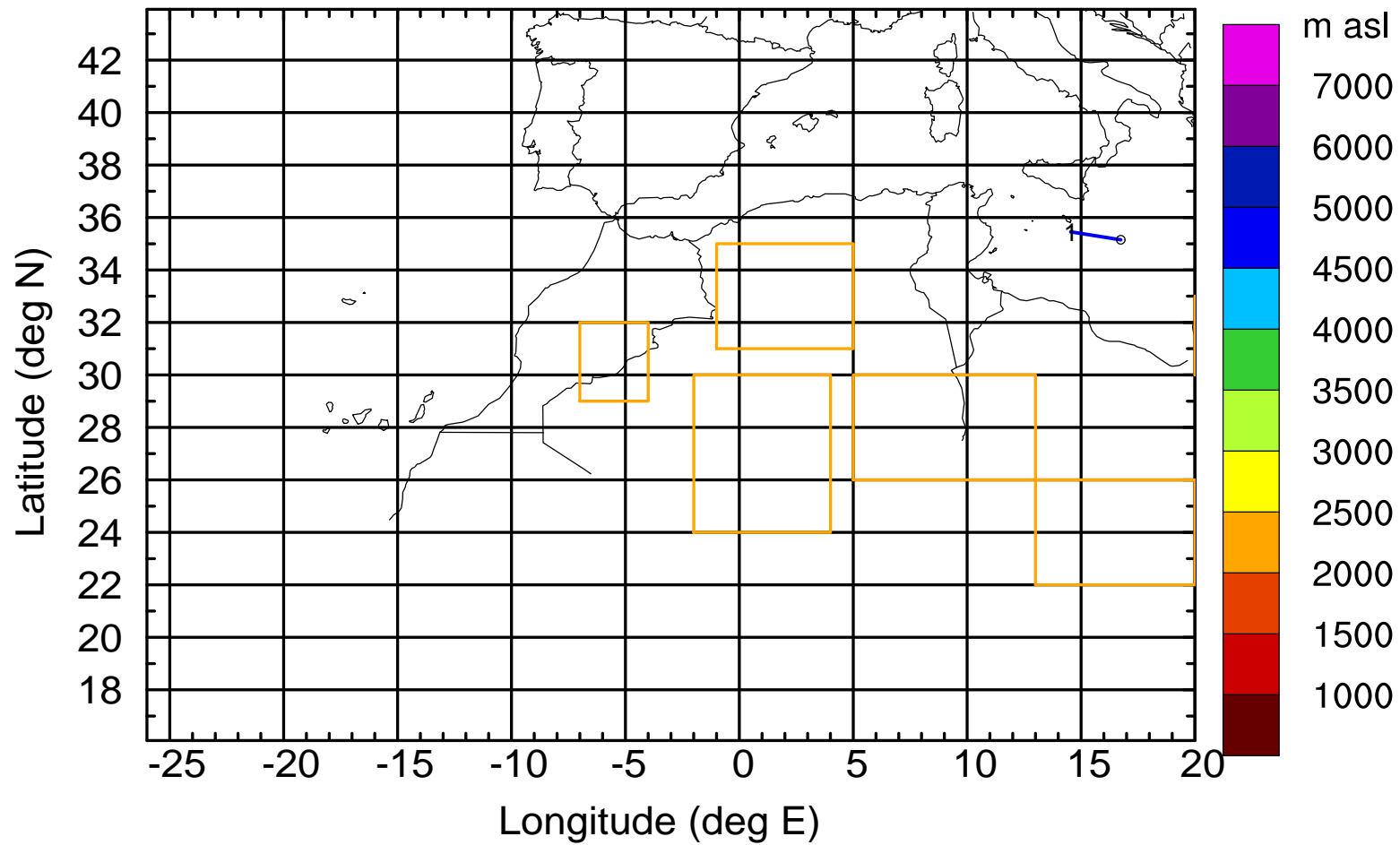
Level #11 of flight 170419b

Flight trajectory



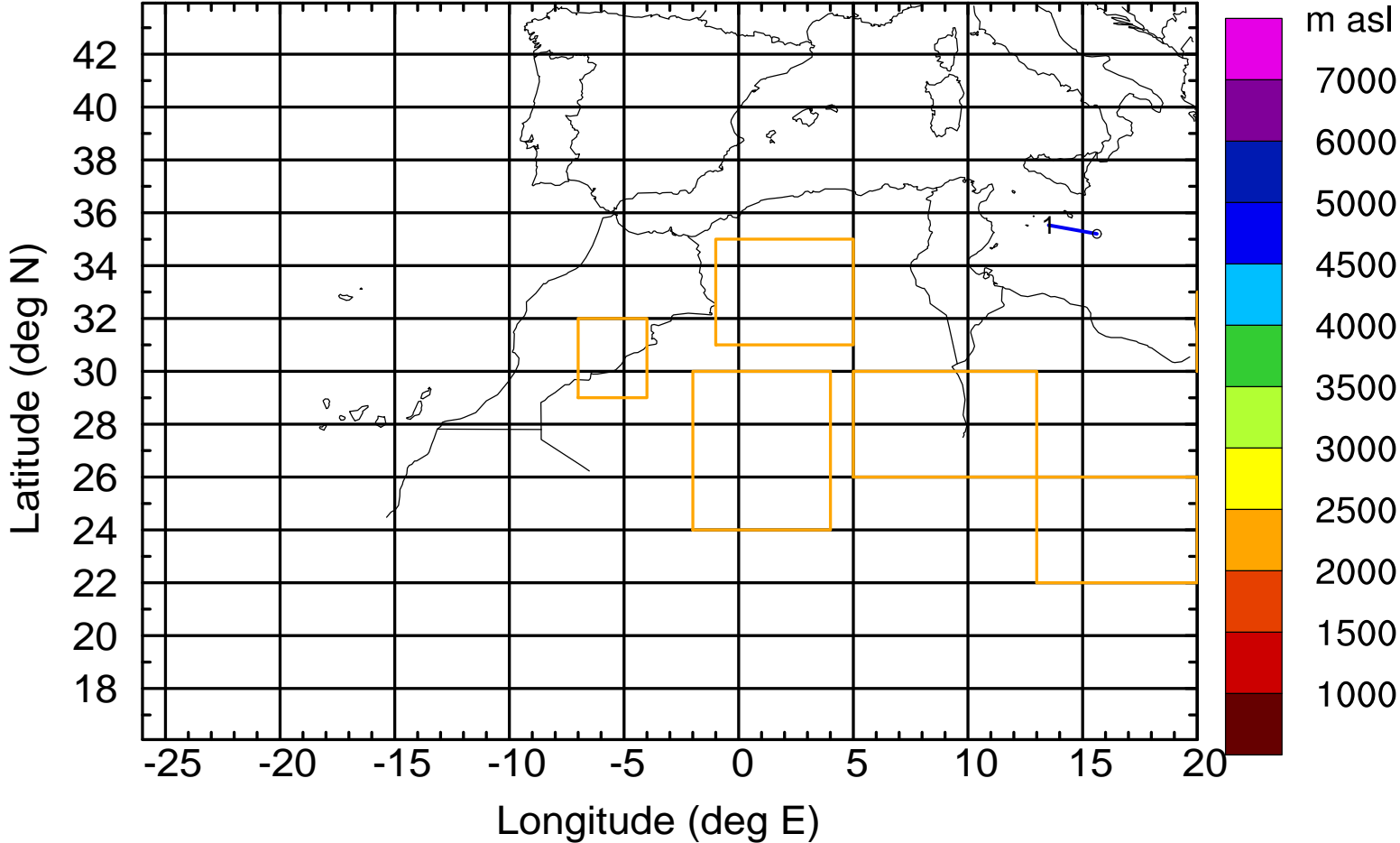
Level #11 of flight 170419b

BWD 20170419/16 -01H = 19/15 UTC



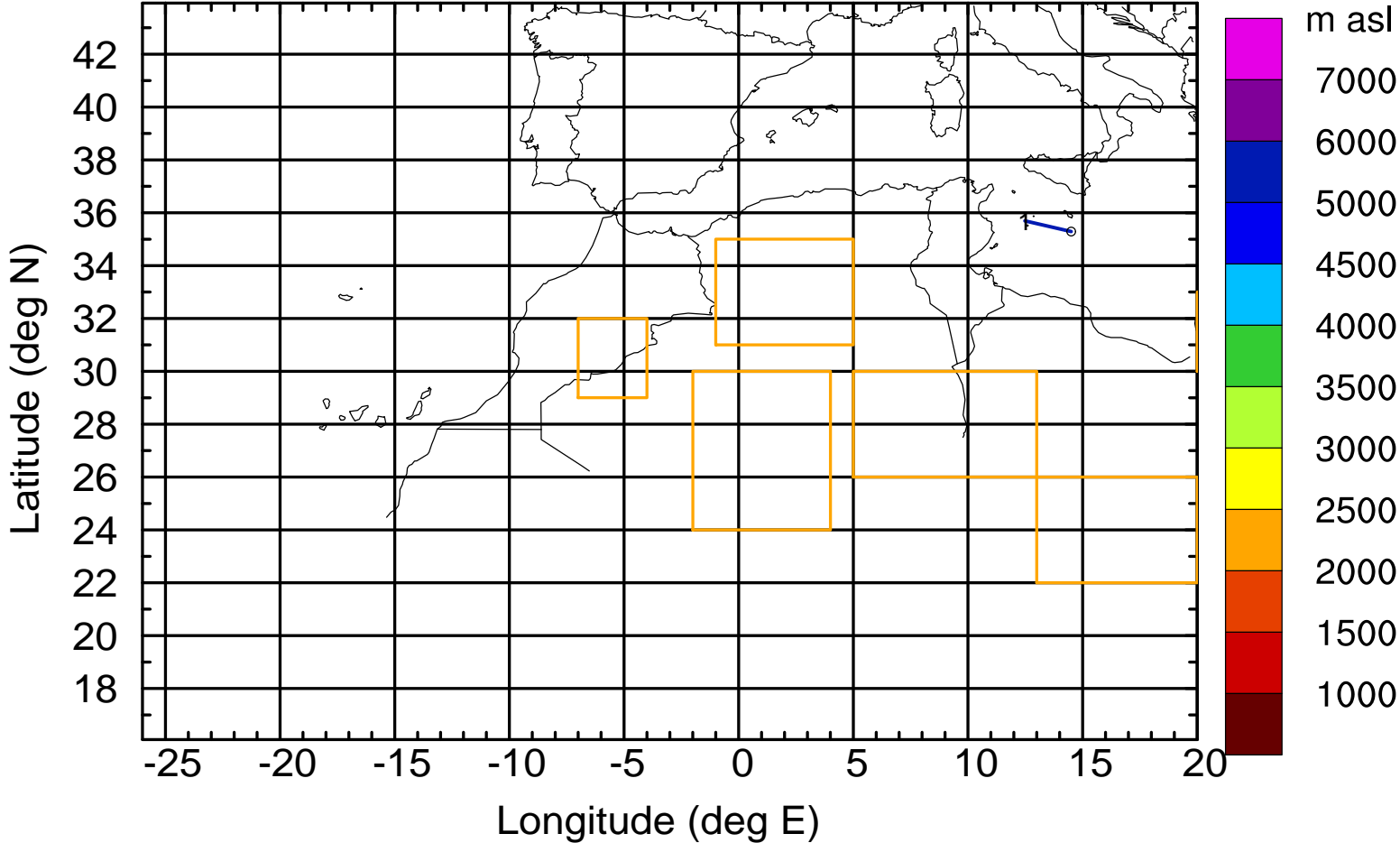
Level #11 of flight 170419b

BWD 20170419/16 -02H = 19/14 UTC



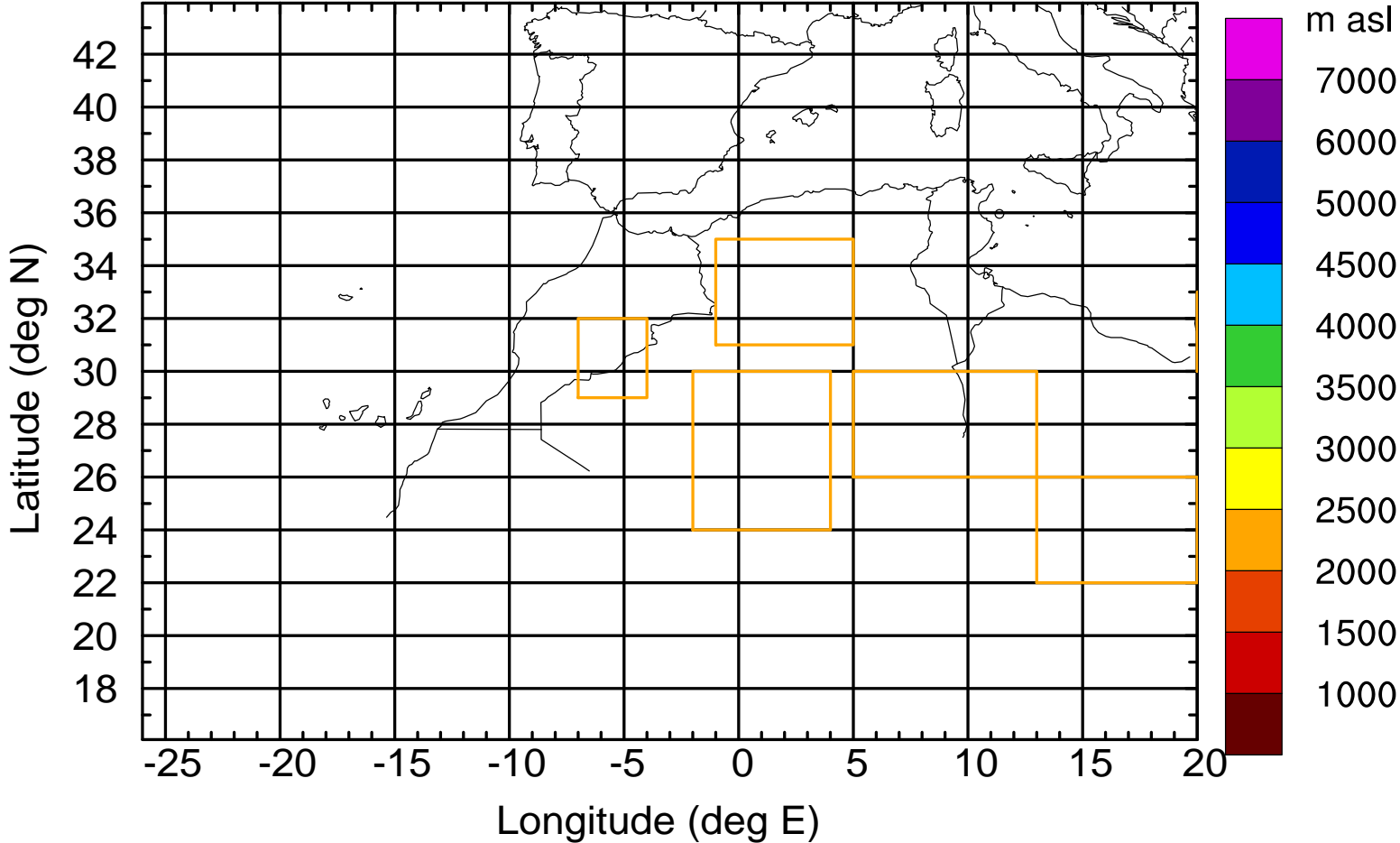
Level #11 of flight 170419b

BWD 20170419/16 -03H = 19/13 UTC



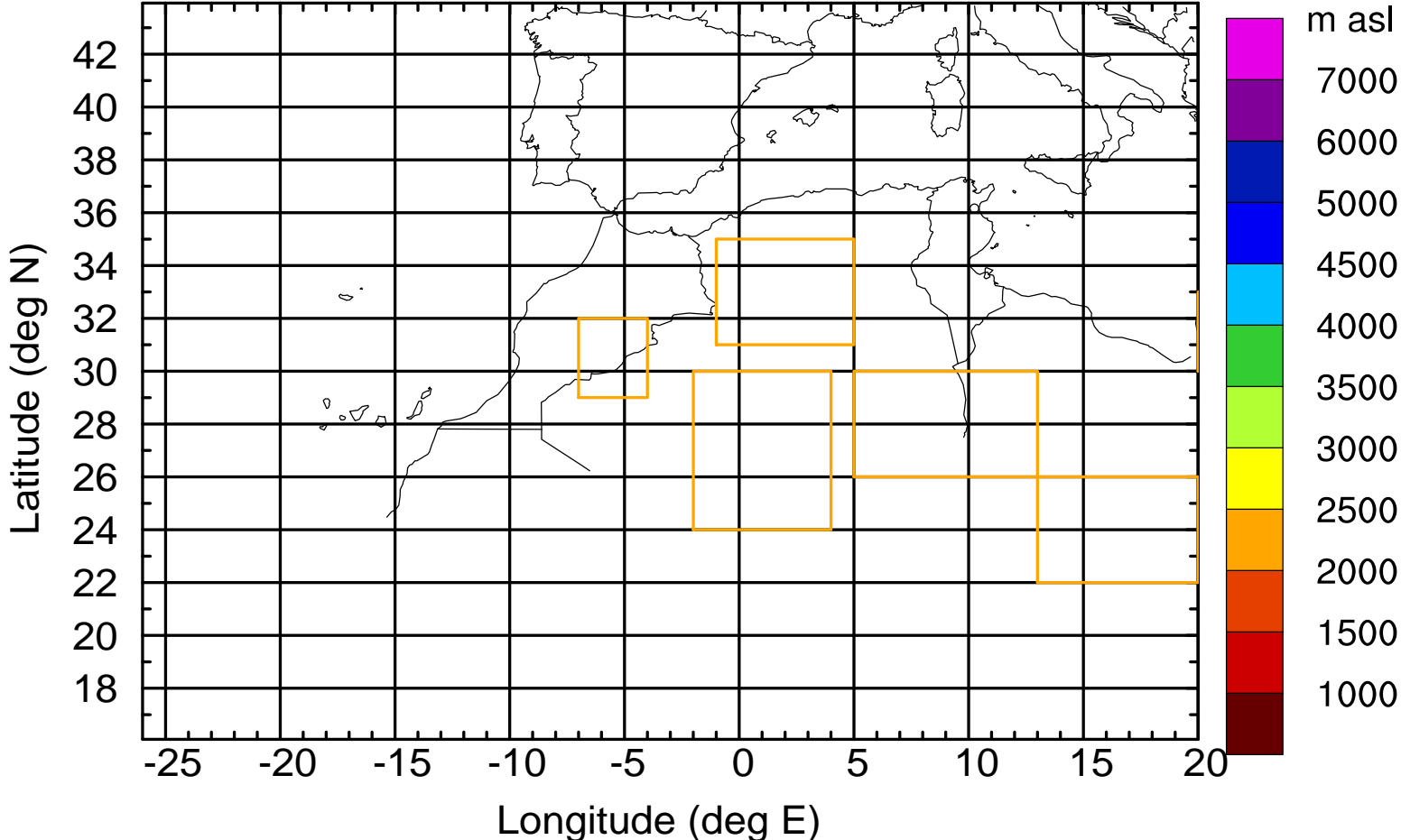
Level #11 of flight 170419b

BWD 20170419/16 -03H = 19/13 UTC



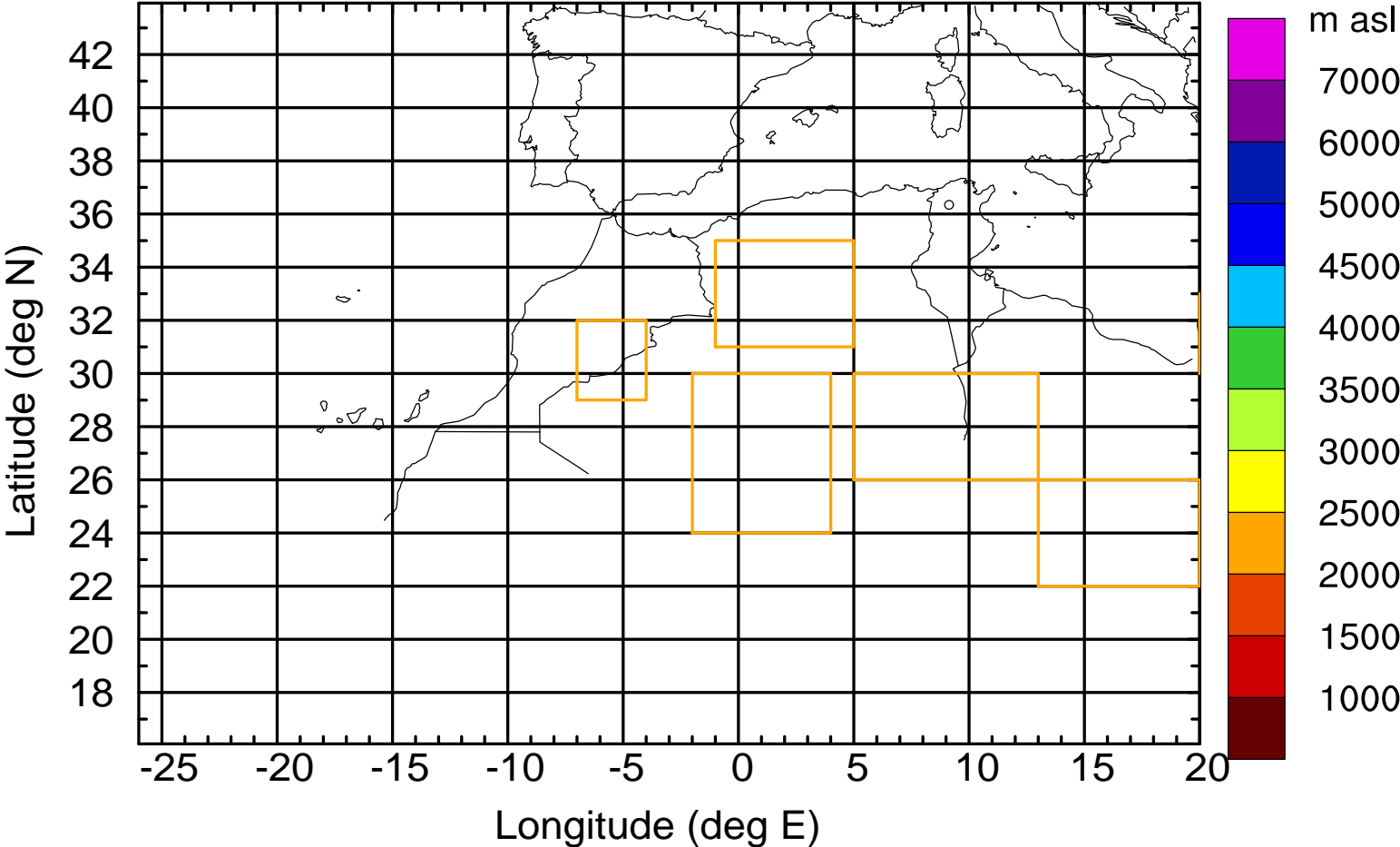
Level #11 of flight 170419b

BWD 20170419/16 -03H = 19/13 UTC



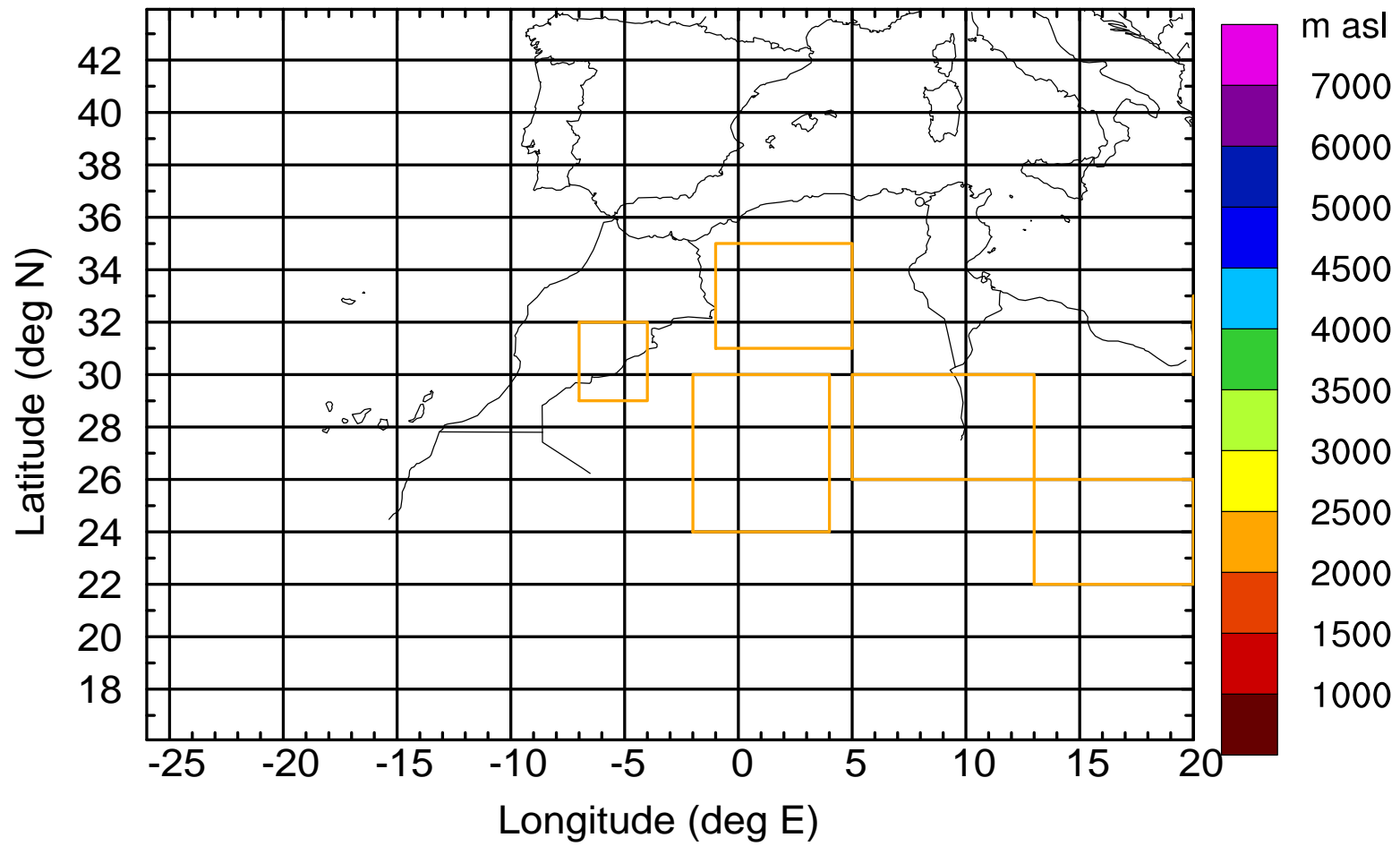
Level #11 of flight 170419b

BWD 20170419/16 -03H = 19/13 UTC



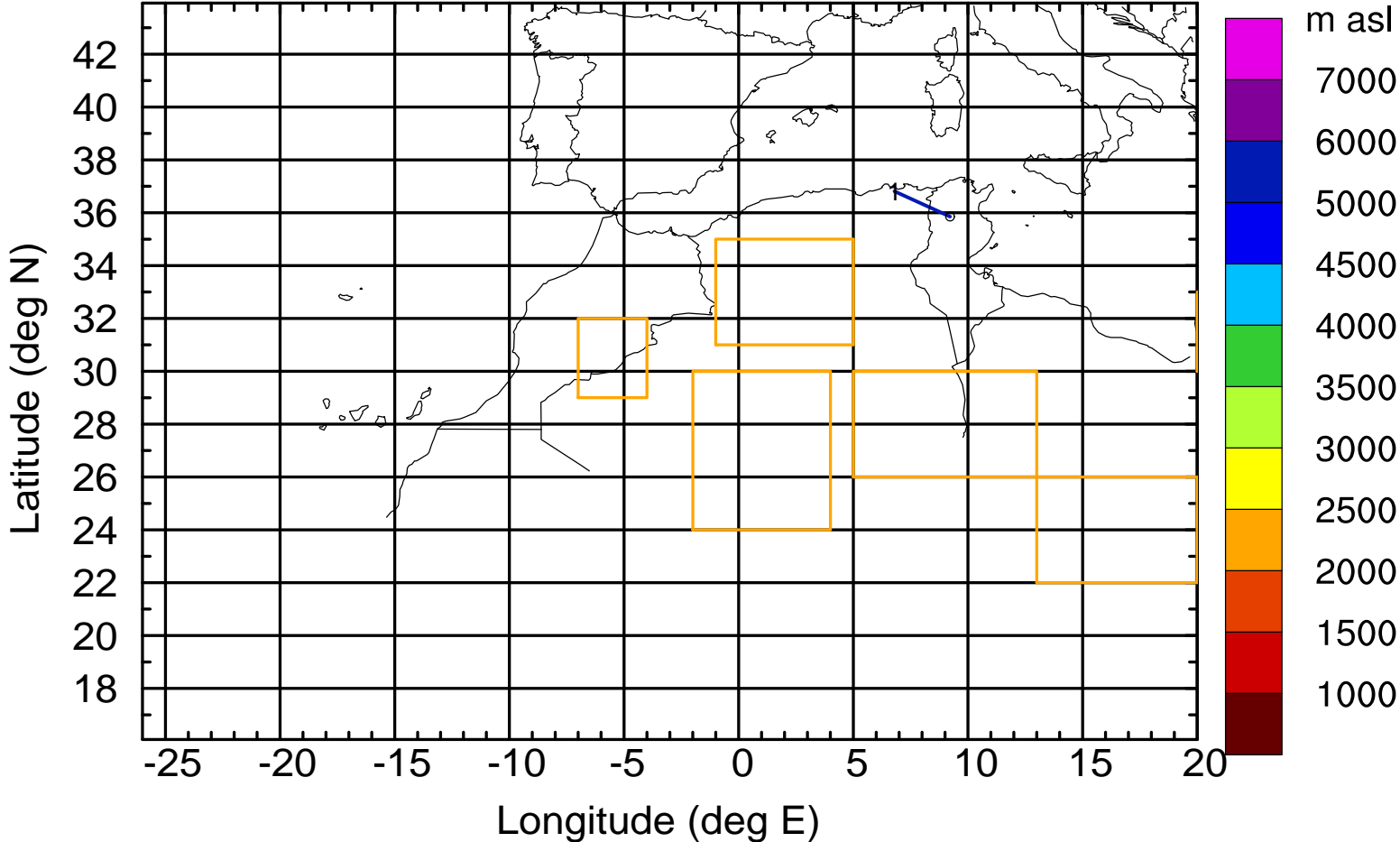
Level #11 of flight 170419b

BWD 20170419/16 -03H = 19/13 UTC



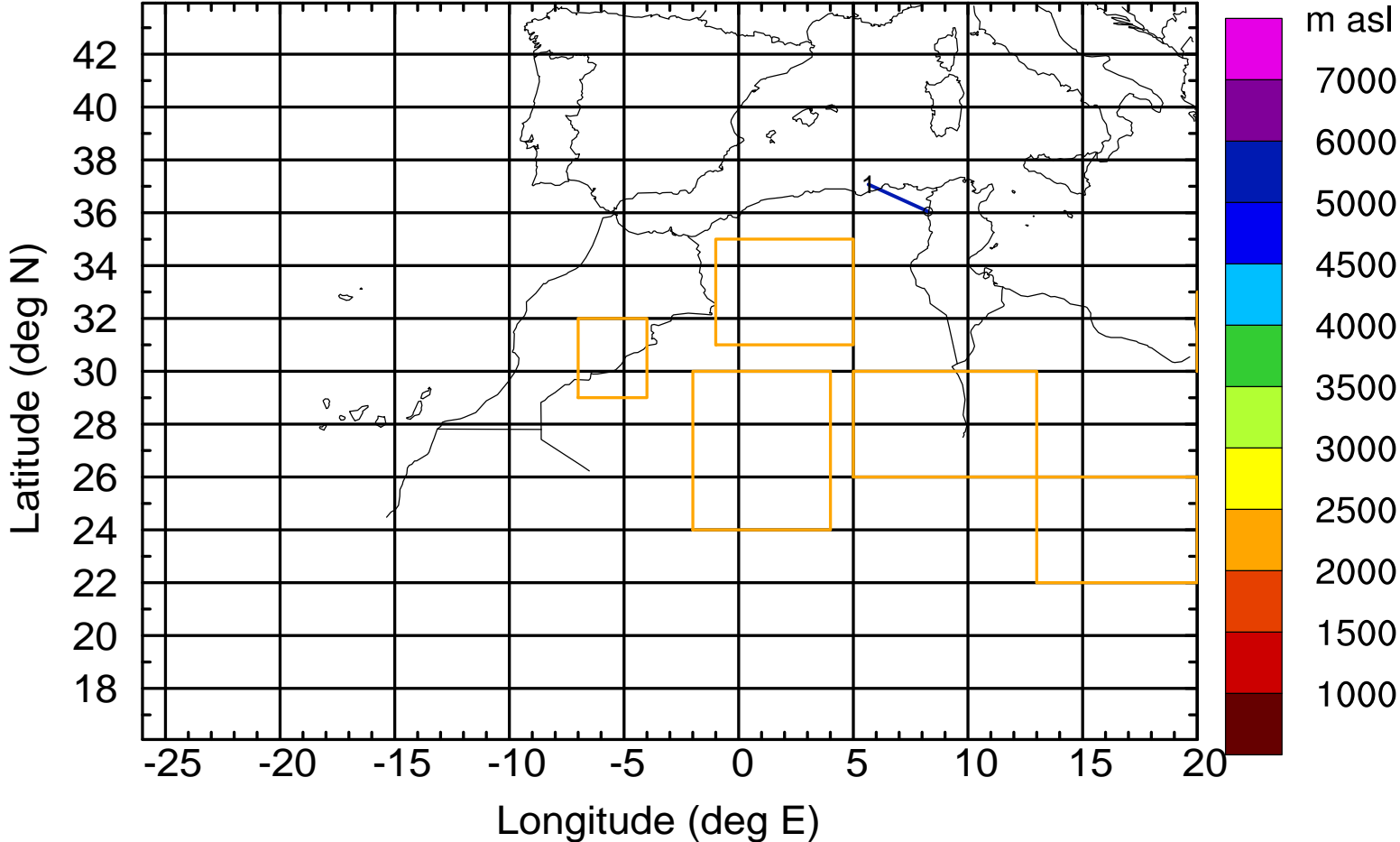
Level #11 of flight 170419b

BWD 20170419/16 -08H = 19/08 UTC



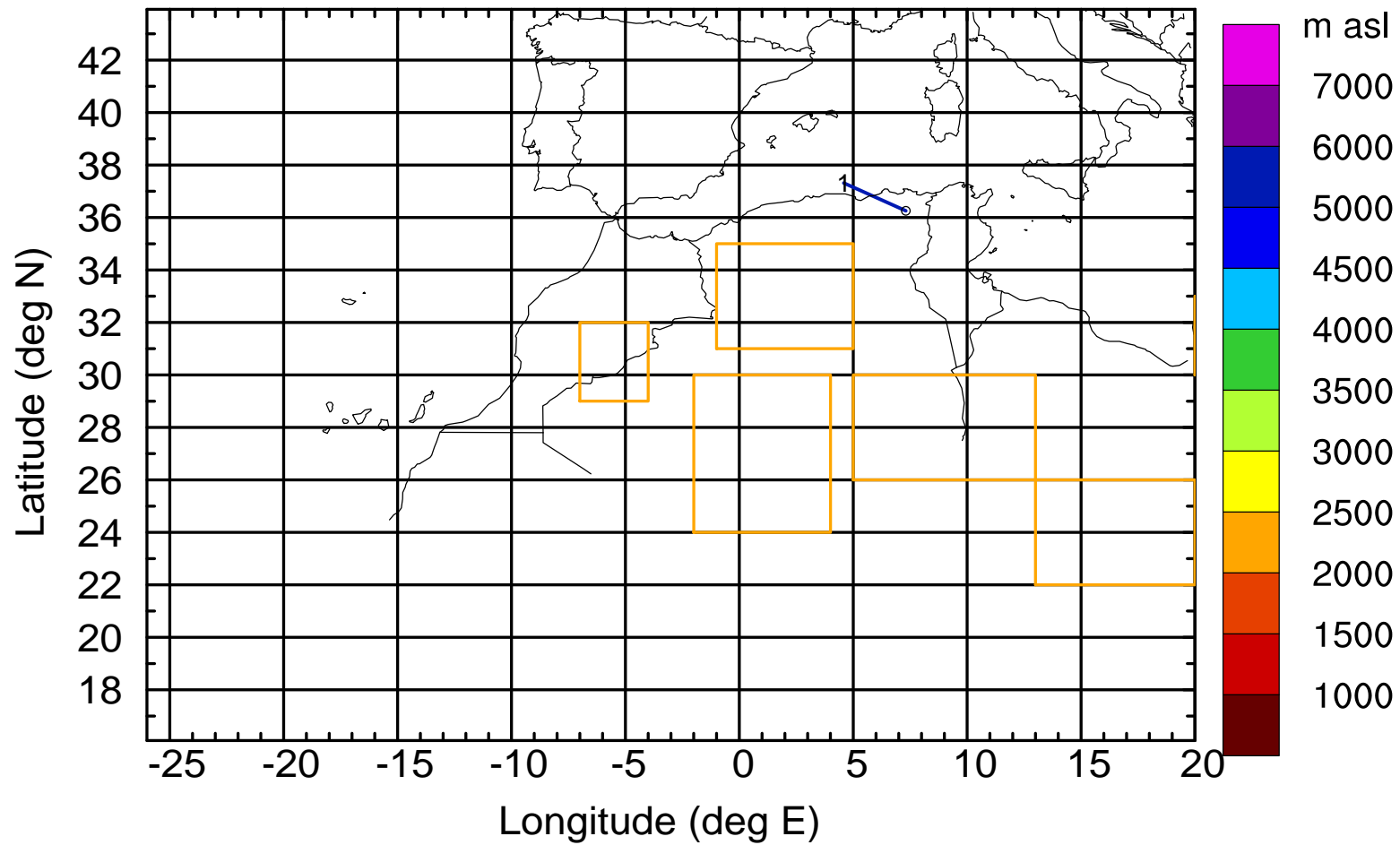
Level #11 of flight 170419b

BWD 20170419/16 -09H = 19/07 UTC



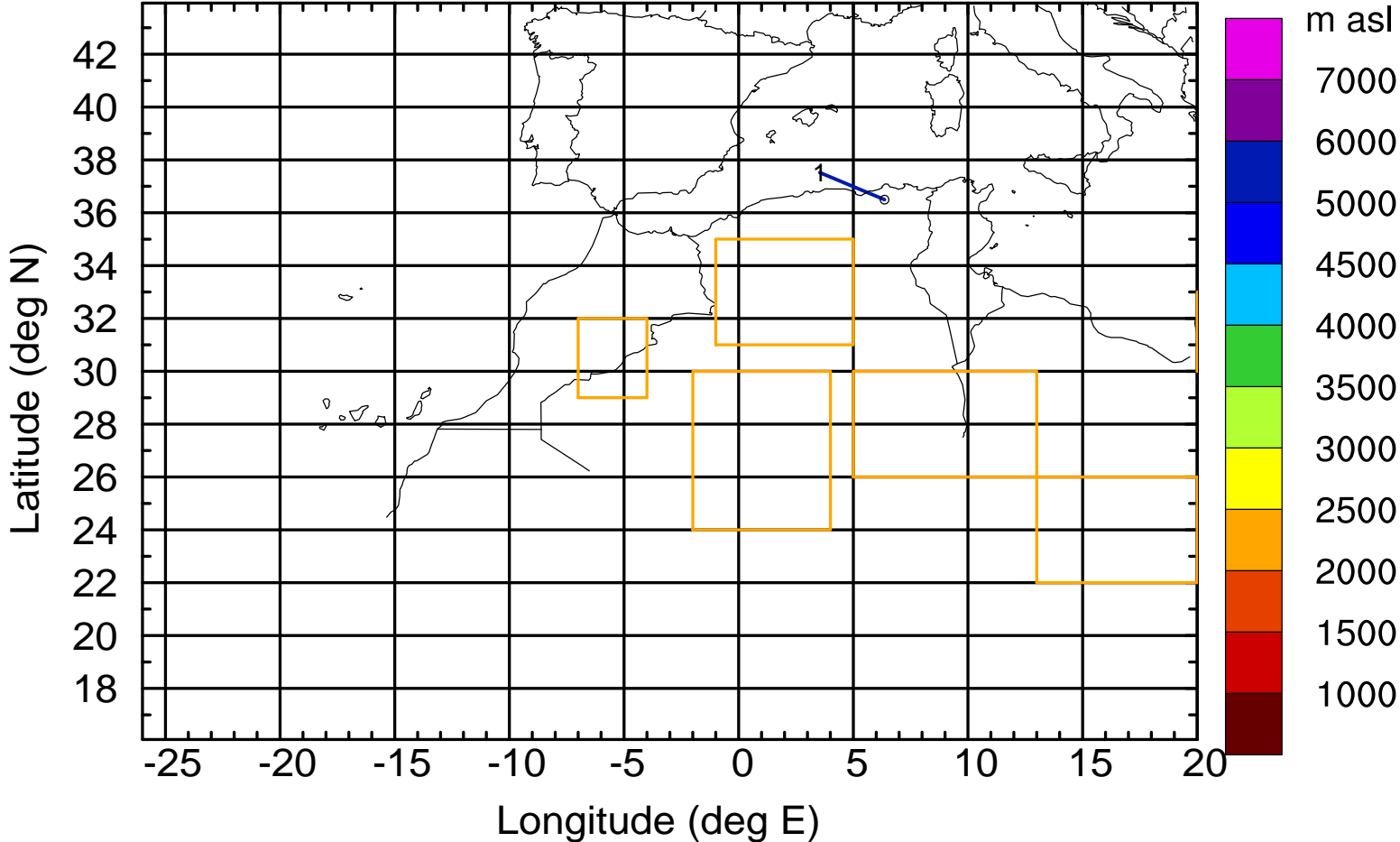
Level #11 of flight 170419b

BWD 20170419/16 -10H = 19/06 UTC



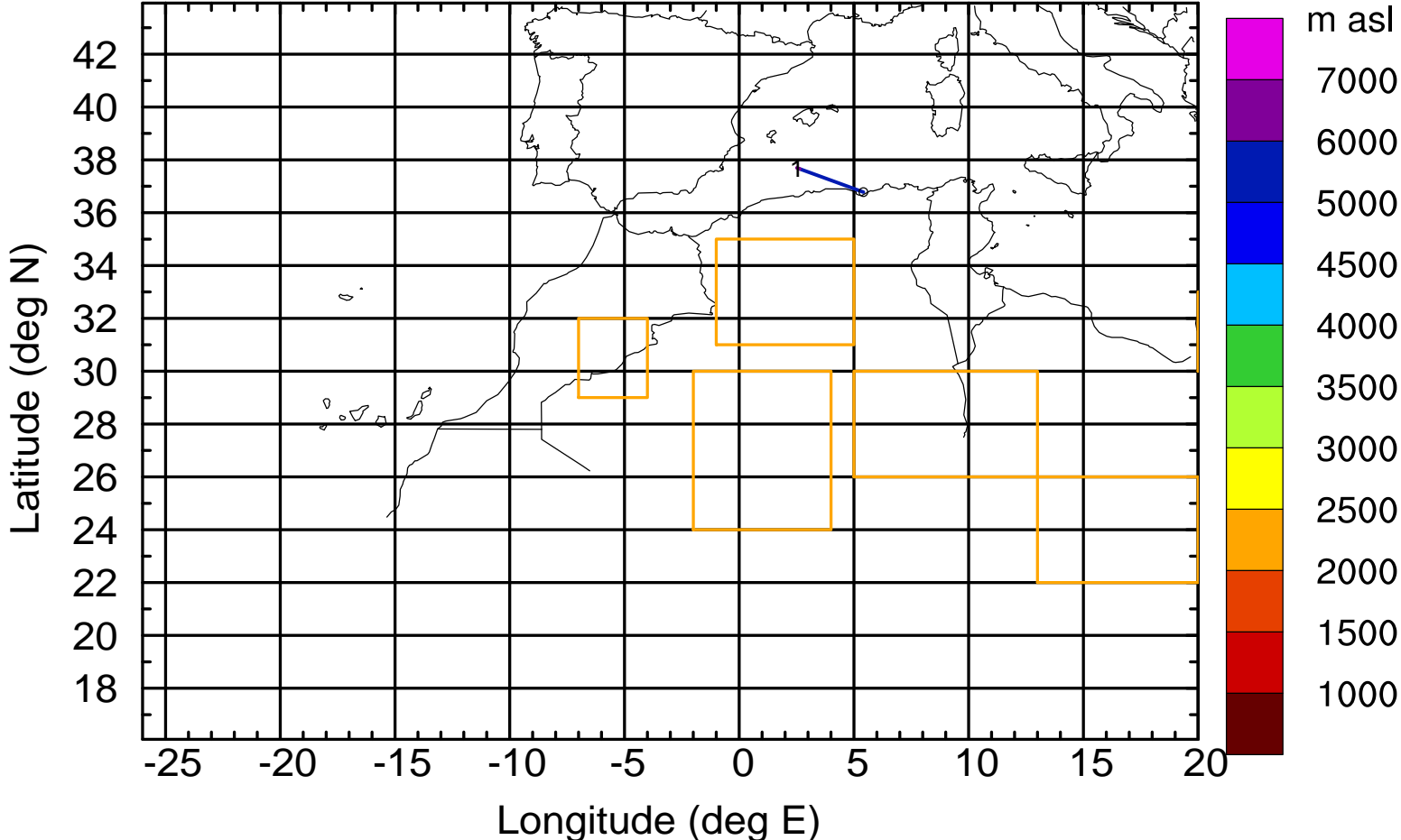
Level #11 of flight 170419b

BWD 20170419/16 -11H = 19/05 UTC



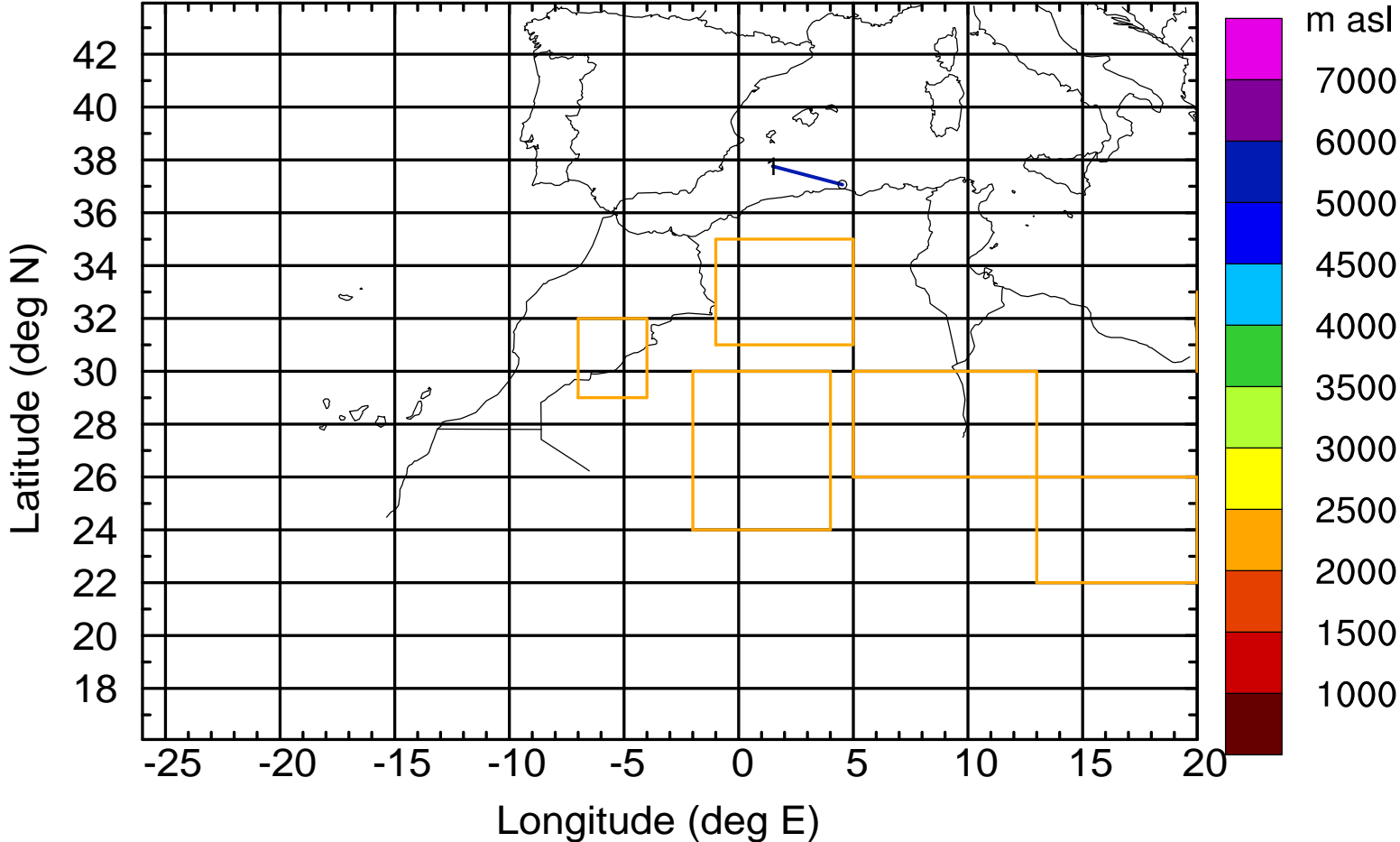
Level #11 of flight 170419b

BWD 20170419/16 -12H = 19/04 UTC



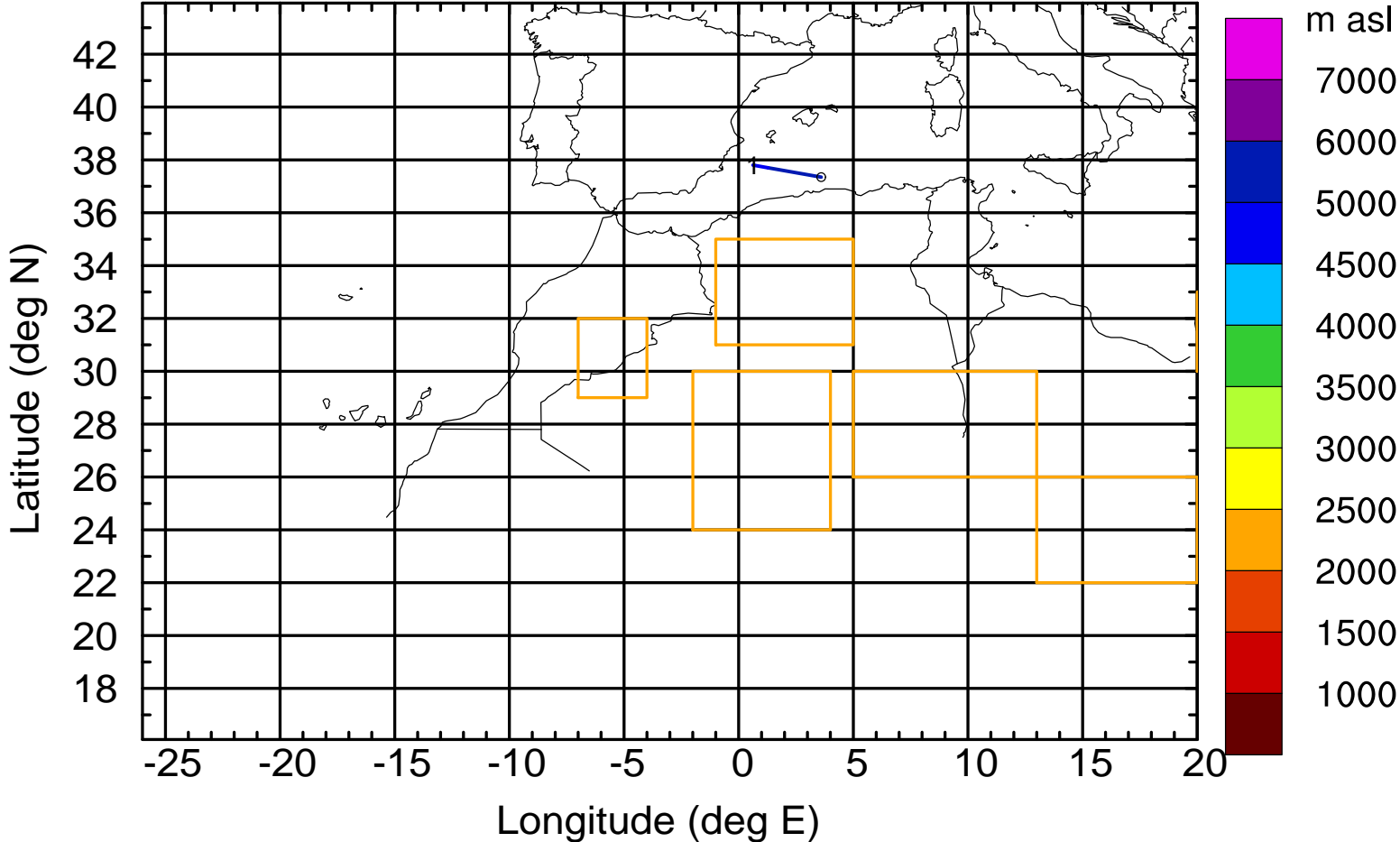
Level #11 of flight 170419b

BWD 20170419/16 -13H = 19/03 UTC



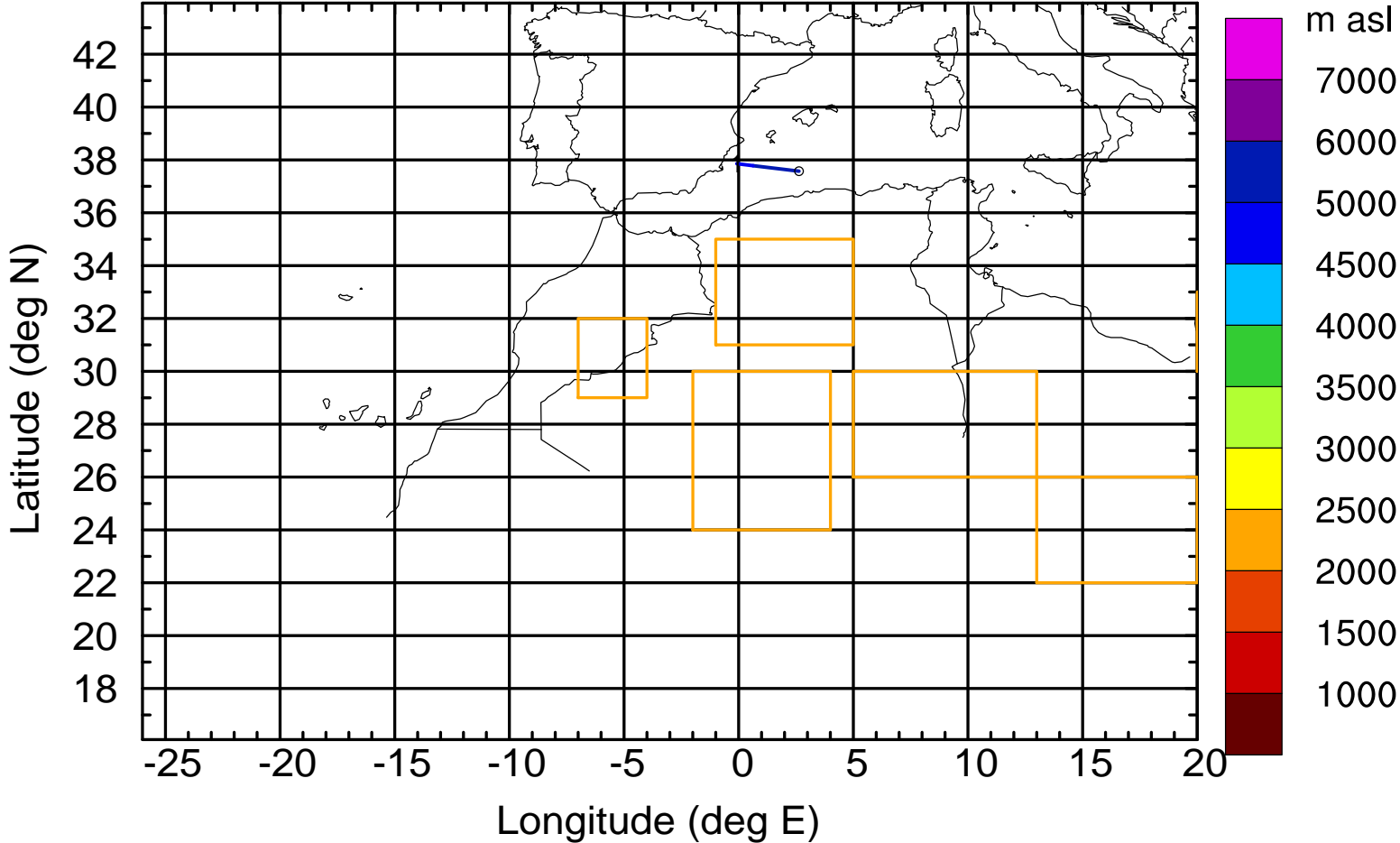
Level #11 of flight 170419b

BWD 20170419/16 -14H = 19/02 UTC



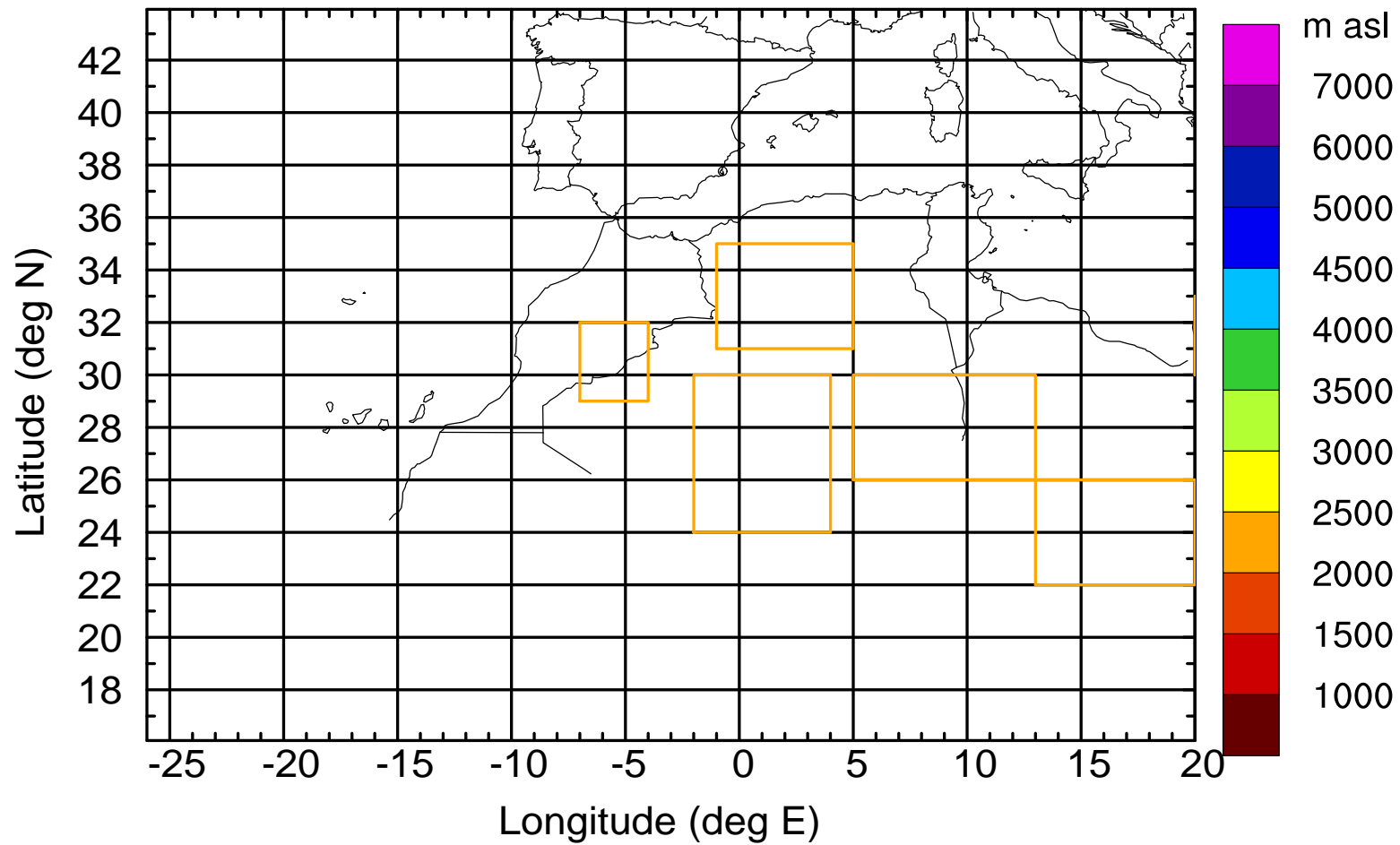
Level #11 of flight 170419b

BWD 20170419/16 -15H = 19/01 UTC



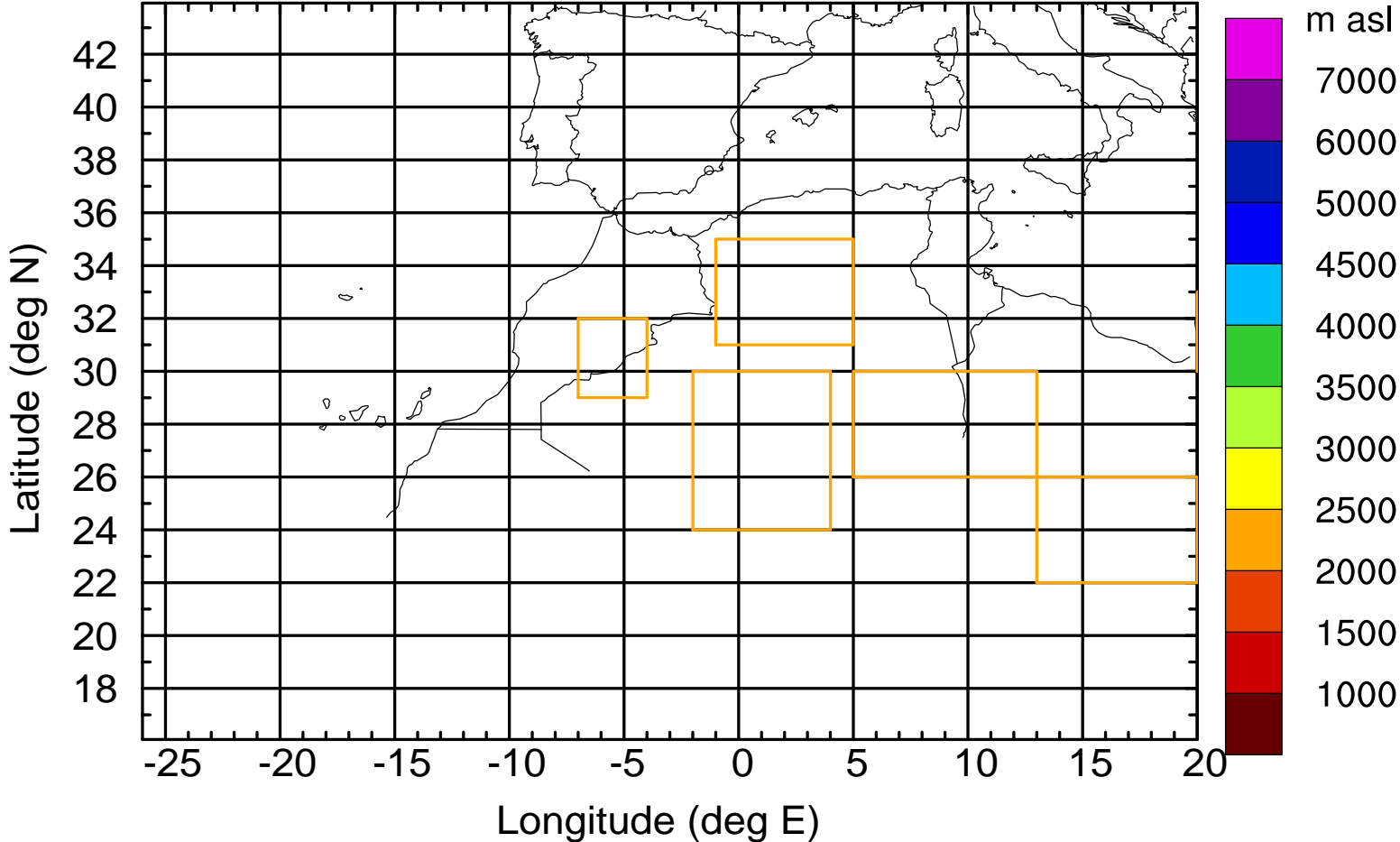
Level #11 of flight 170419b

BWD 20170419/16 -15H = 19/01 UTC



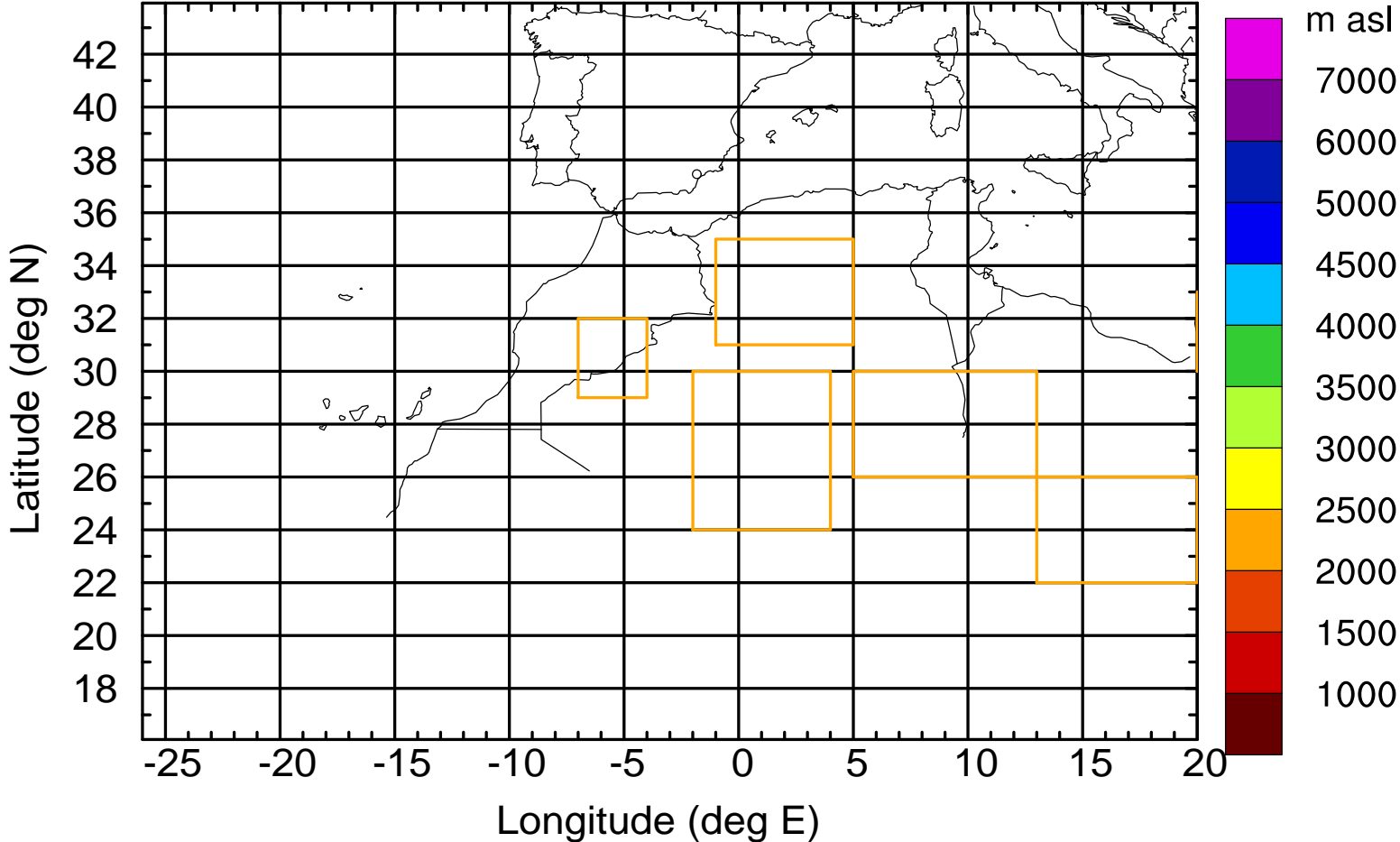
Level #11 of flight 170419b

BWD 20170419/16 -15H = 19/01 UTC



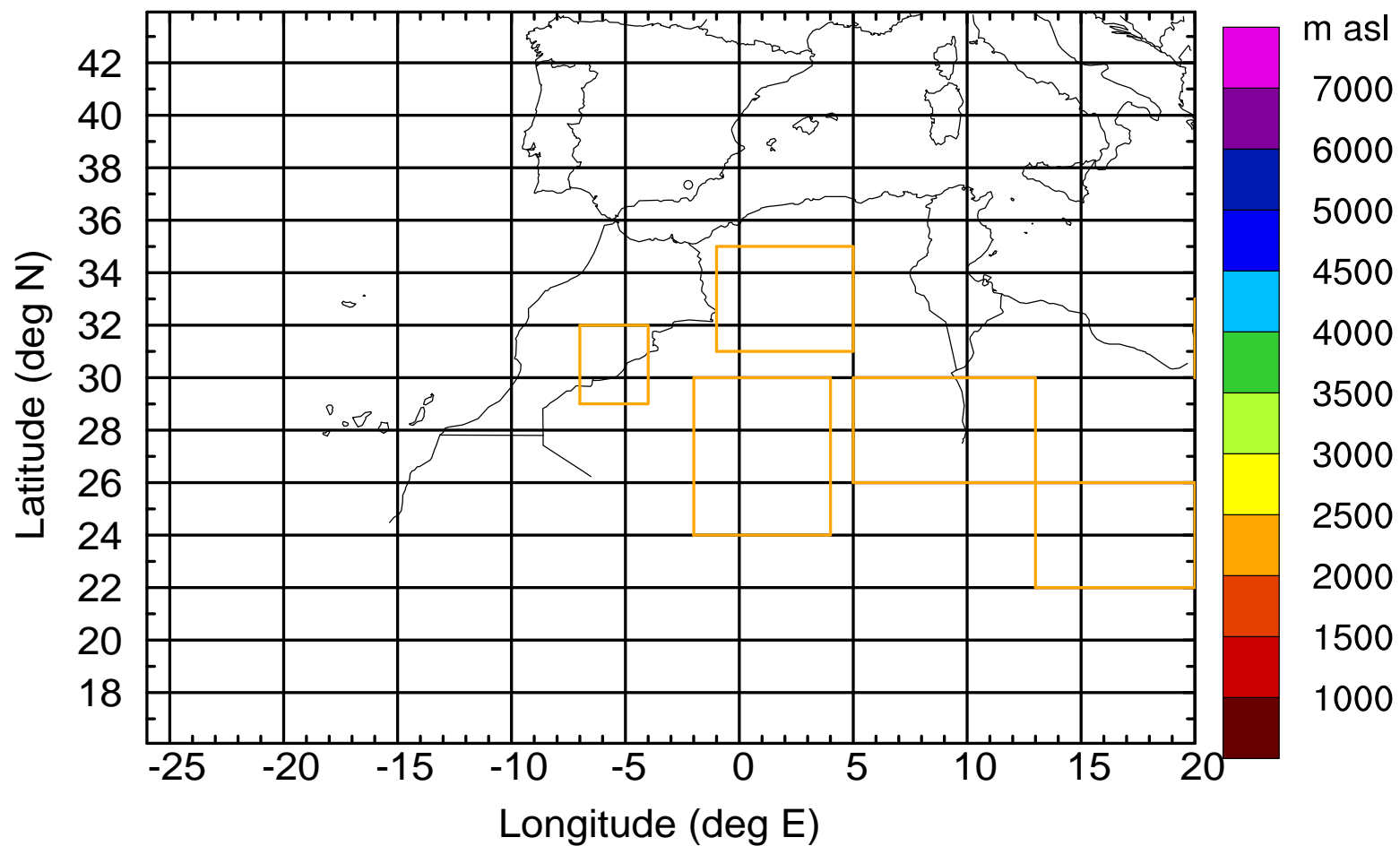
Level #11 of flight 170419b

BWD 20170419/16 -15H = 19/01 UTC



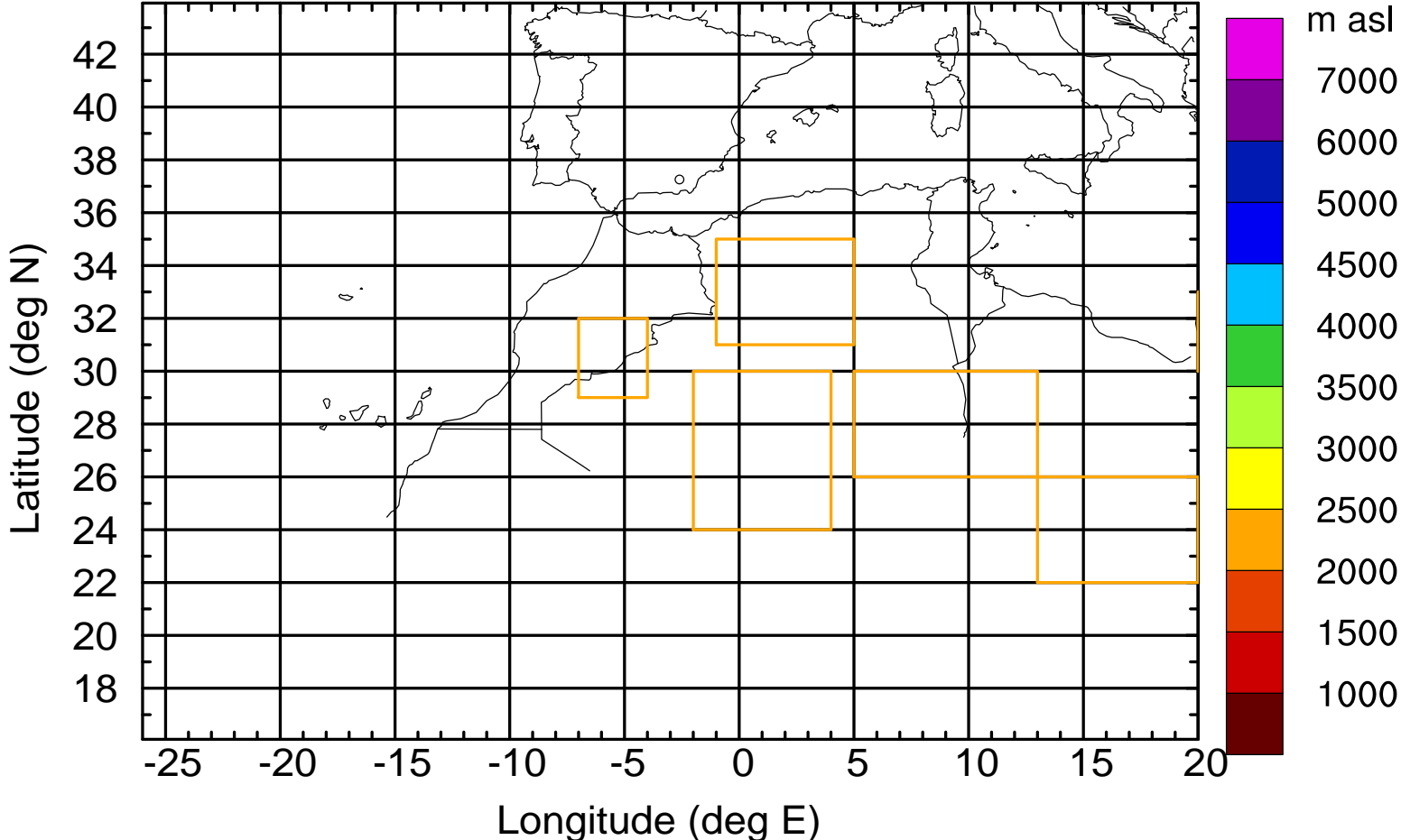
Level #11 of flight 170419b

BWD 20170419/16 -15H = 19/01 UTC



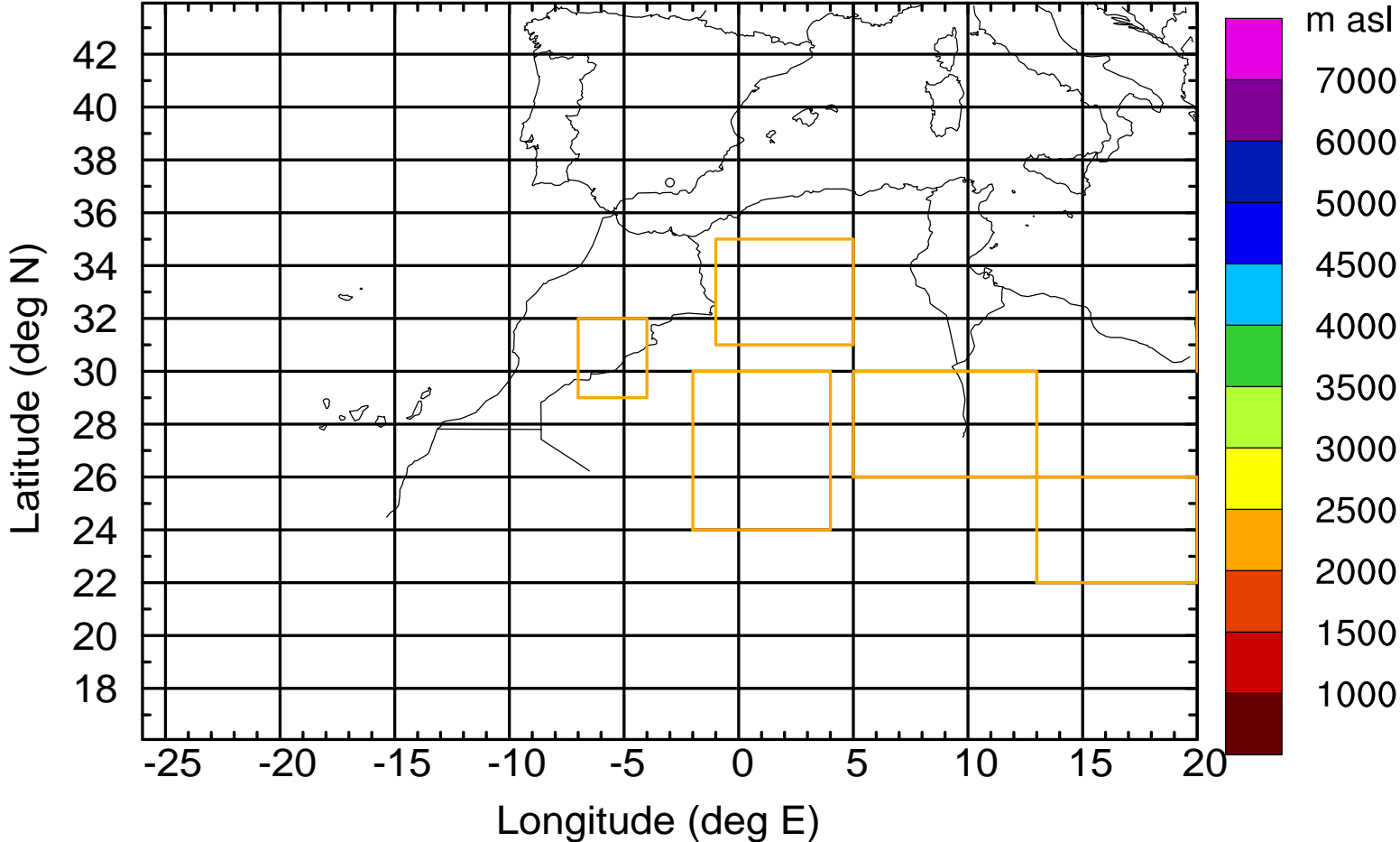
Level #11 of flight 170419b

BWD 20170419/16 -15H = 19/01 UTC



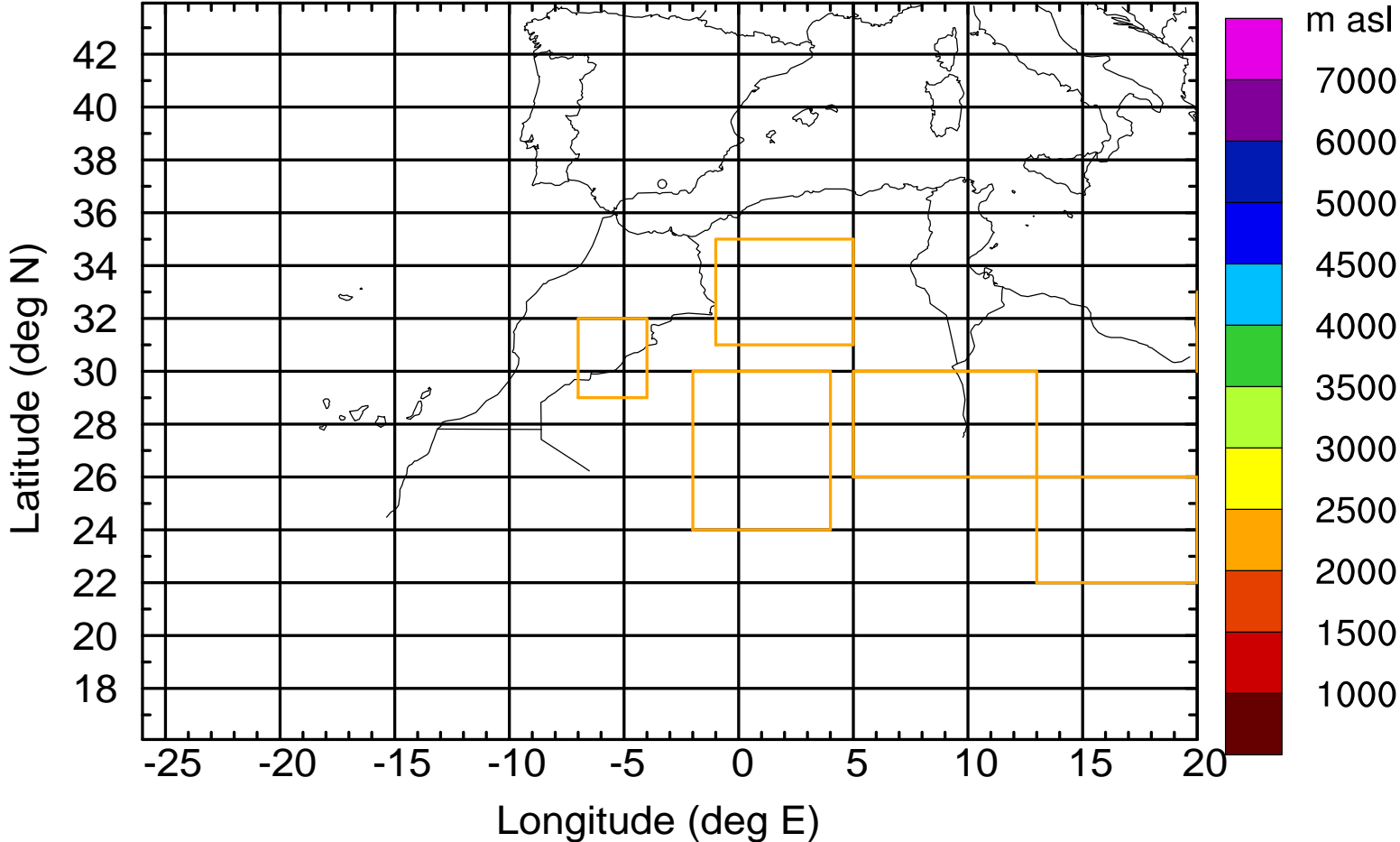
Level #11 of flight 170419b

BWD 20170419/16 -15H = 19/01 UTC



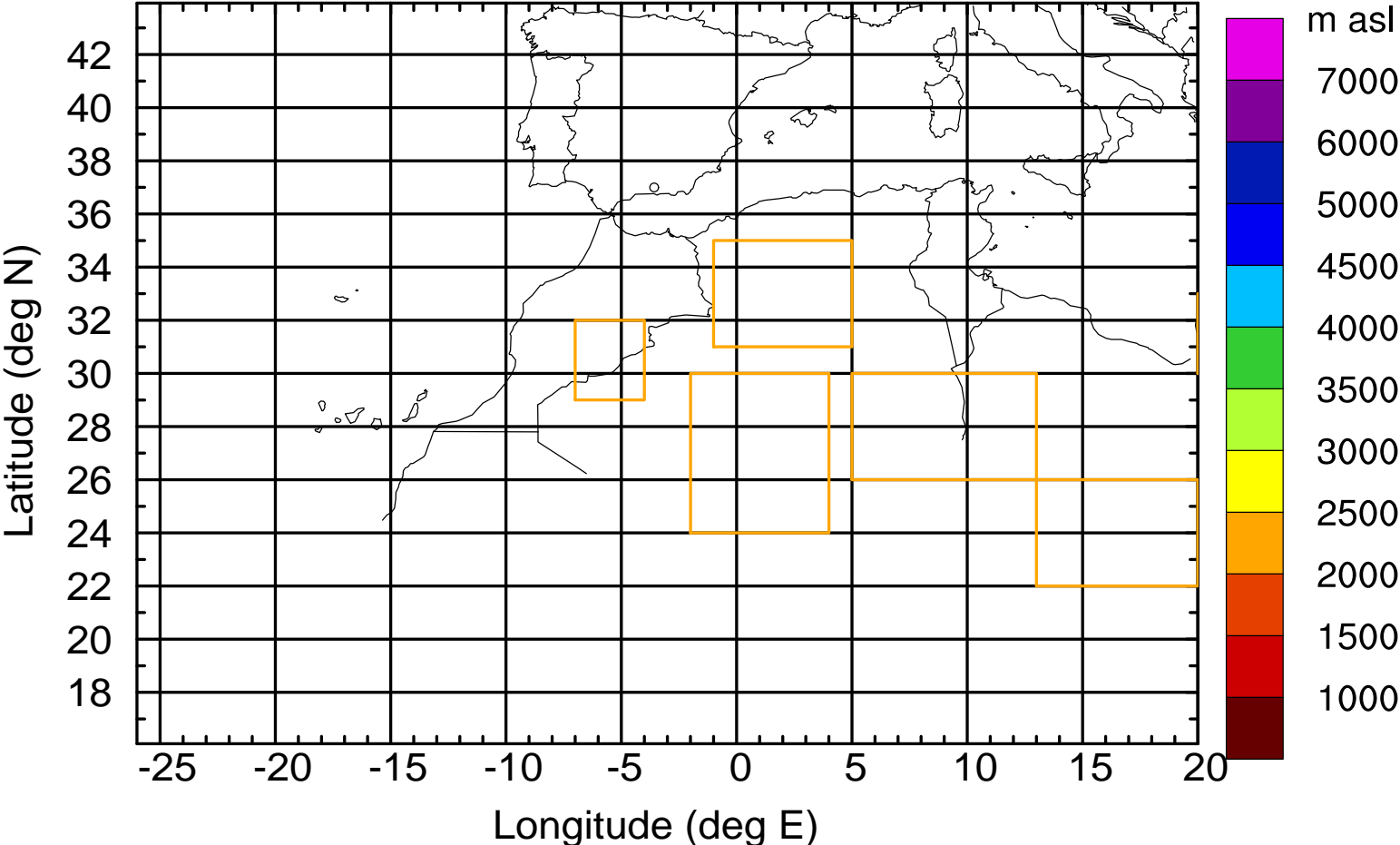
Level #11 of flight 170419b

BWD 20170419/16 -15H = 19/01 UTC



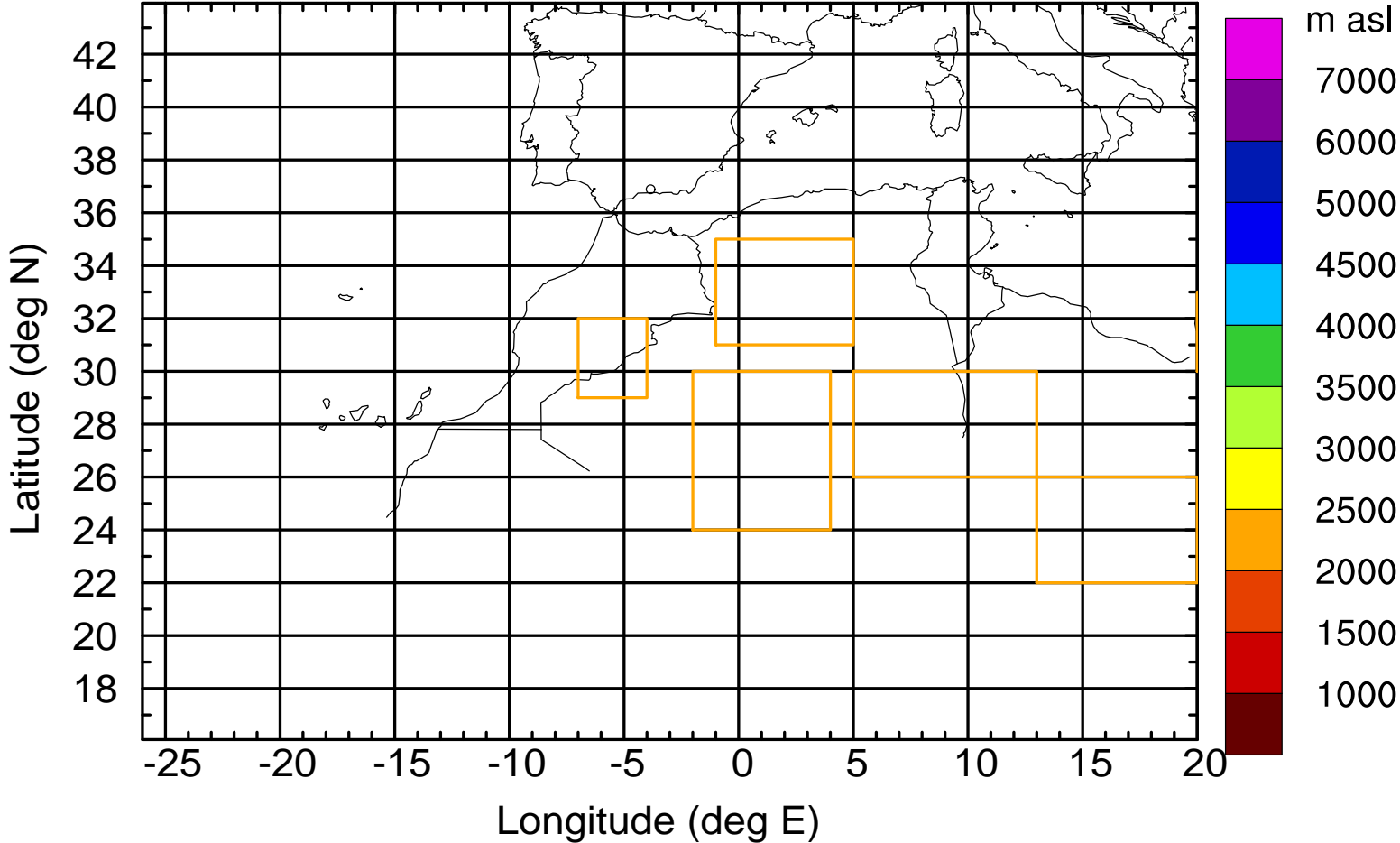
Level #11 of flight 170419b

BWD 20170419/16 -15H = 19/01 UTC



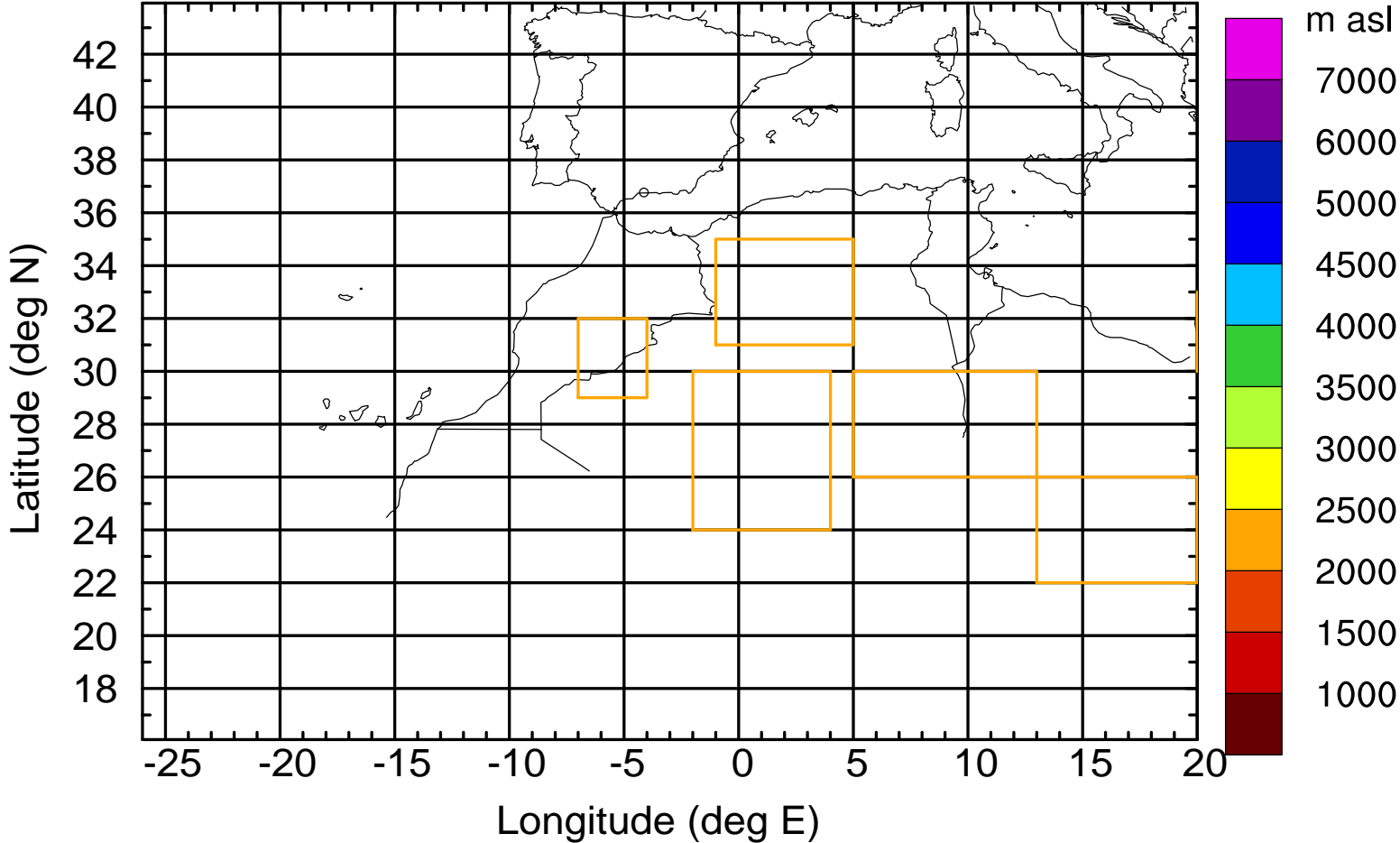
Level #11 of flight 170419b

BWD 20170419/16 -15H = 19/01 UTC



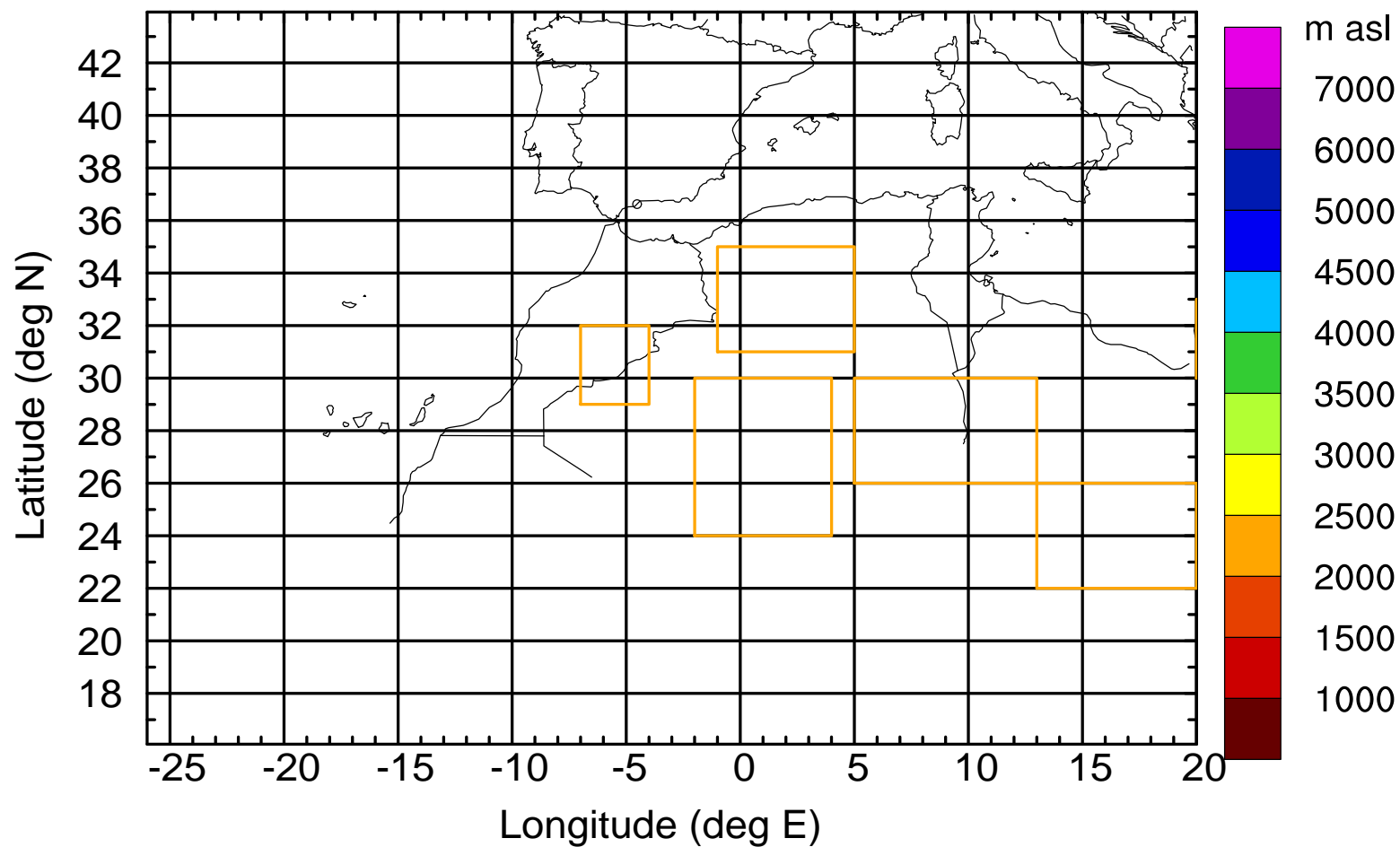
Level #11 of flight 170419b

BWD 20170419/16 -15H = 19/01 UTC



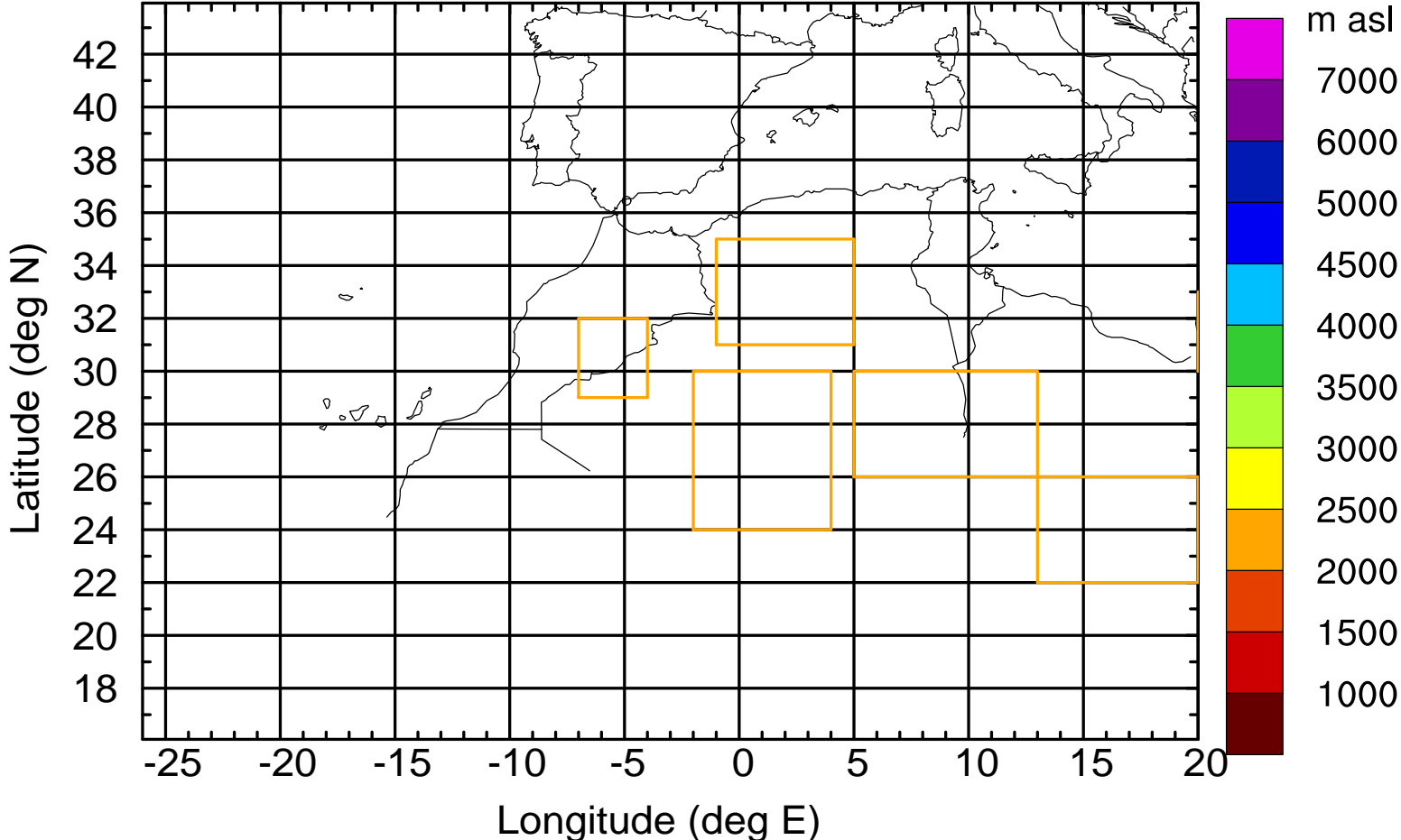
Level #11 of flight 170419b

BWD 20170419/16 -15H = 19/01 UTC



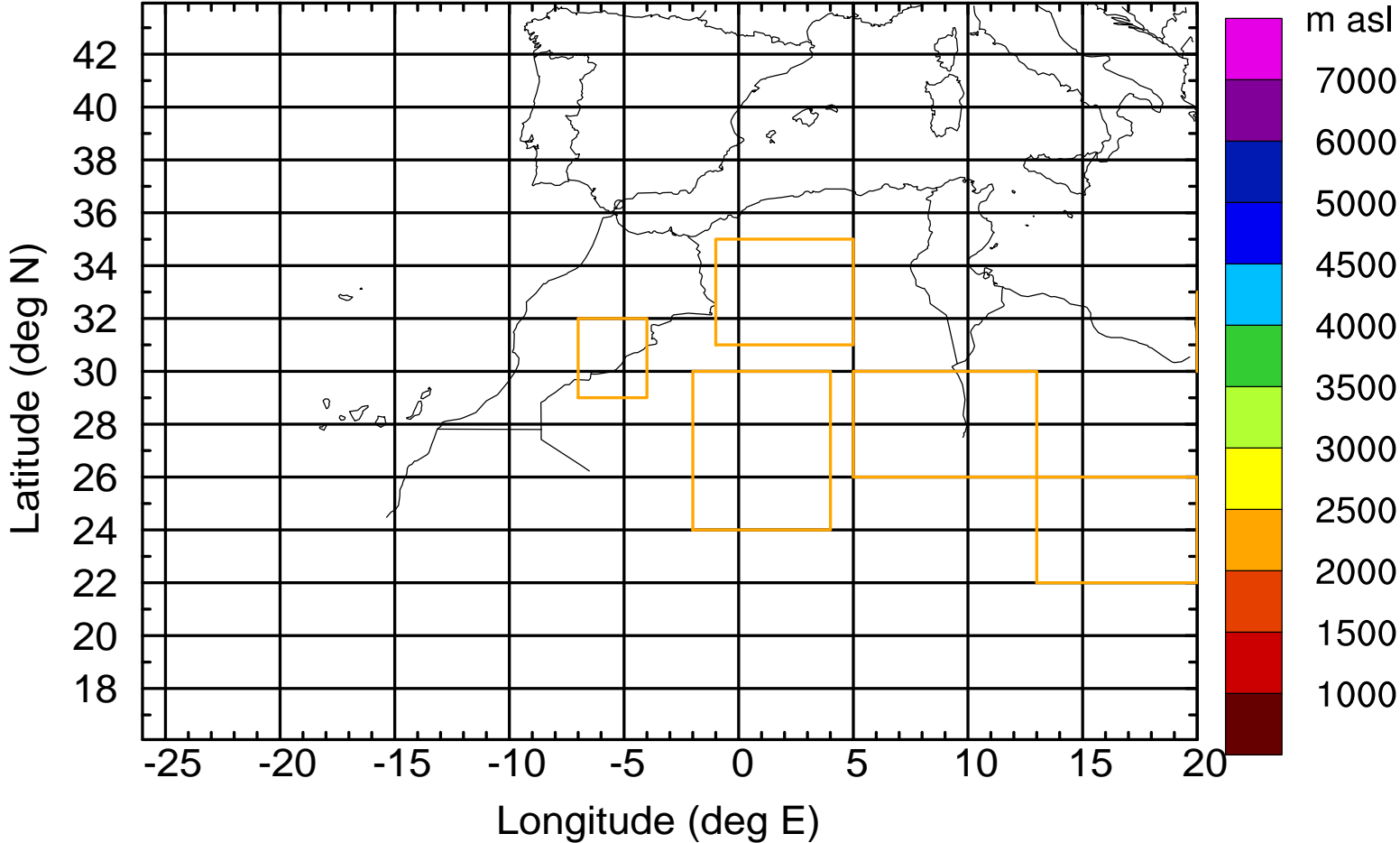
Level #11 of flight 170419b

BWD 20170419/16 -15H = 19/01 UTC



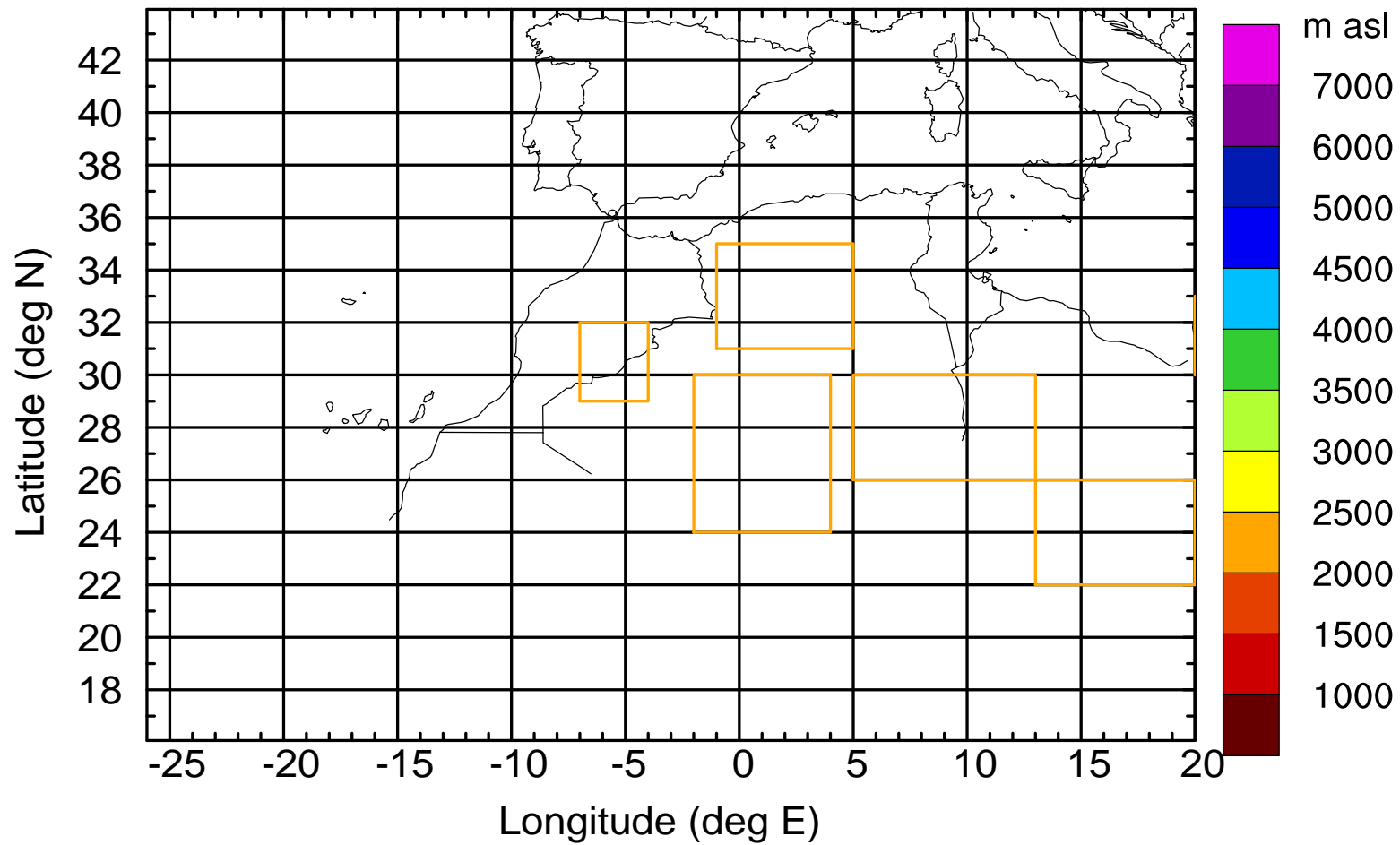
Level #11 of flight 170419b

BWD 20170419/16 -15H = 19/01 UTC



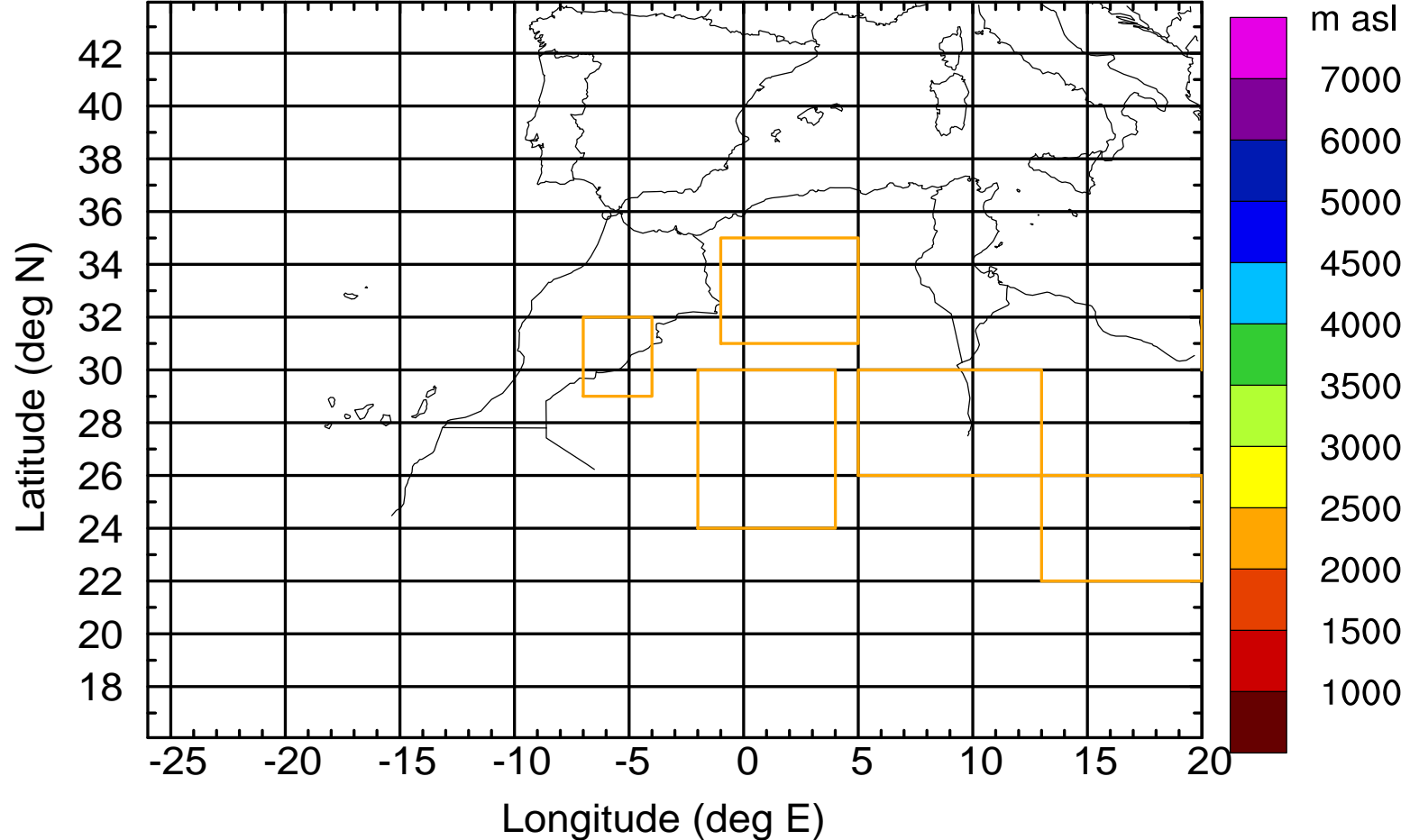
Level #11 of flight 170419b

BWD 20170419/16 -15H = 19/01 UTC



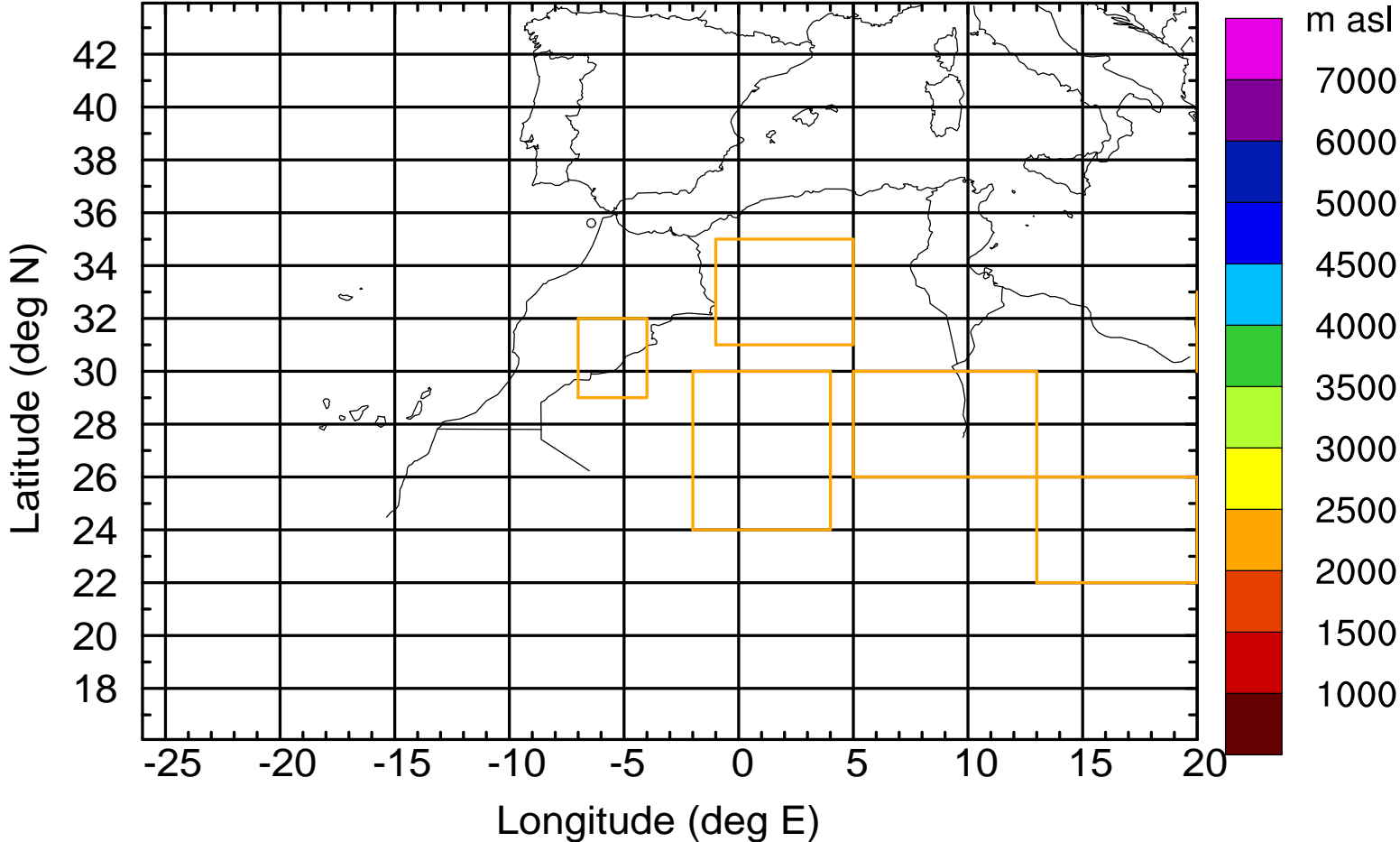
Level #11 of flight 170419b

BWD 20170419/16 -15H = 19/01 UTC



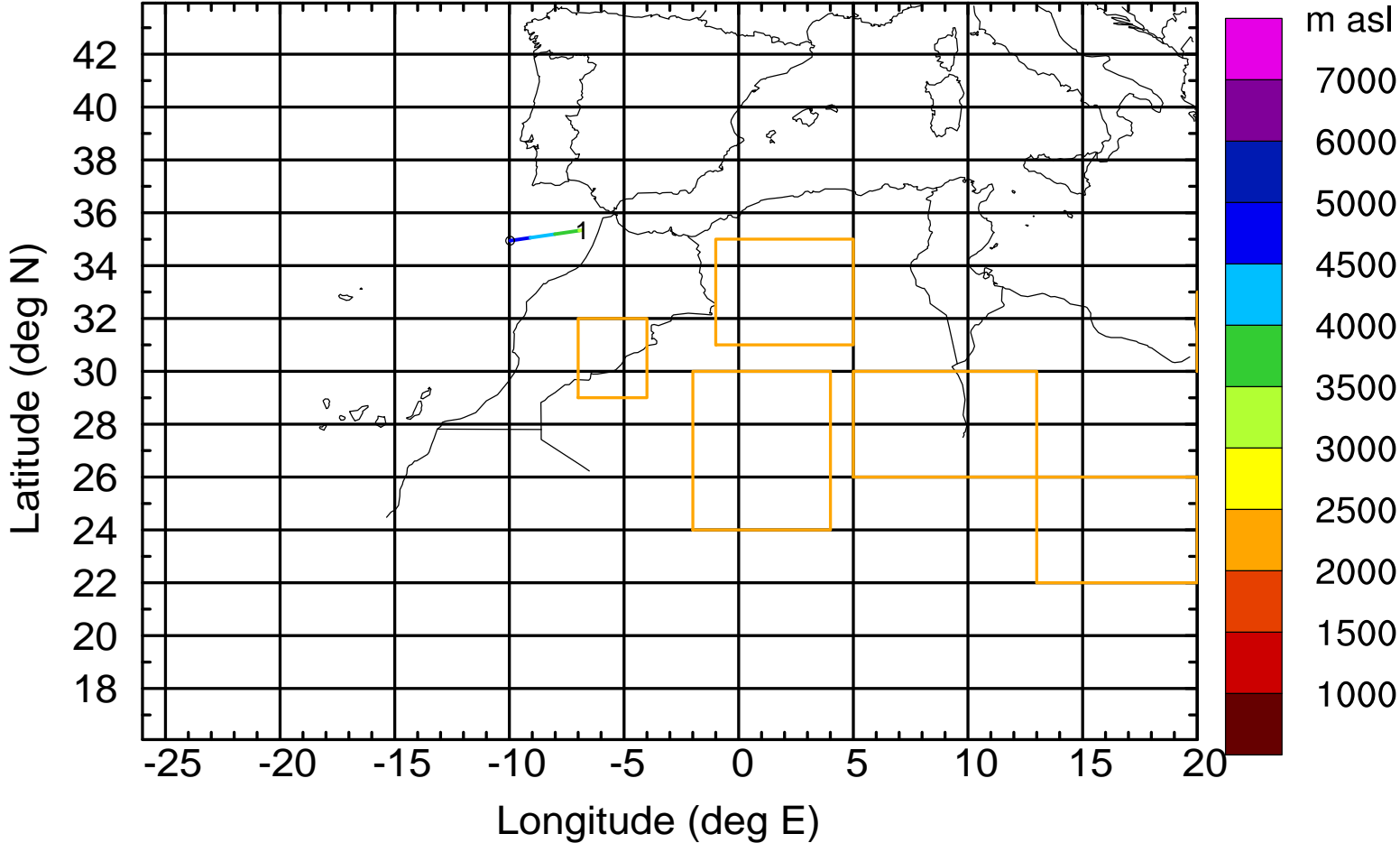
Level #11 of flight 170419b

BWD 20170419/16 -15H = 19/01 UTC



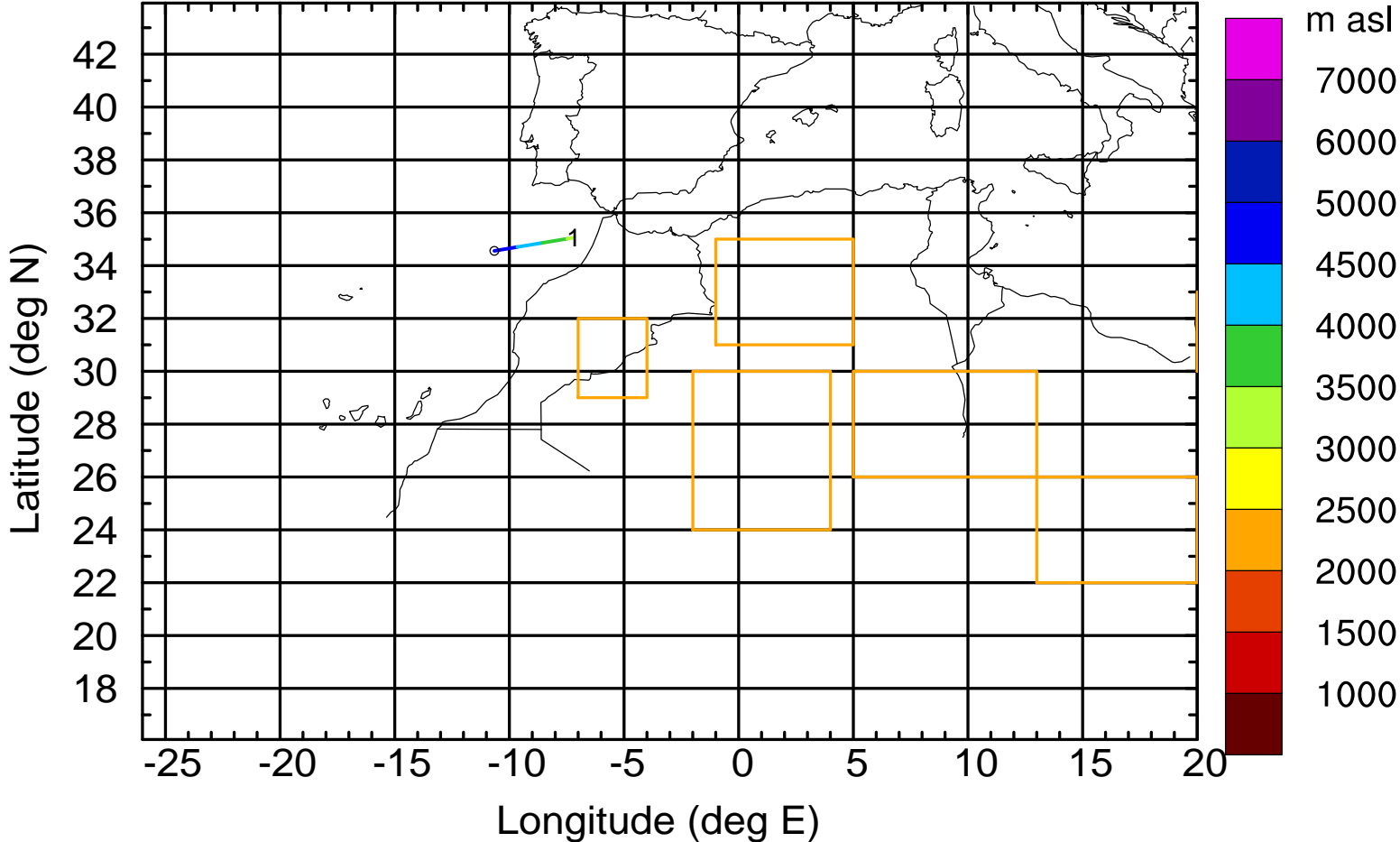
Level #11 of flight 170419b

BWD 20170419/16 -32H = 18/08 UTC



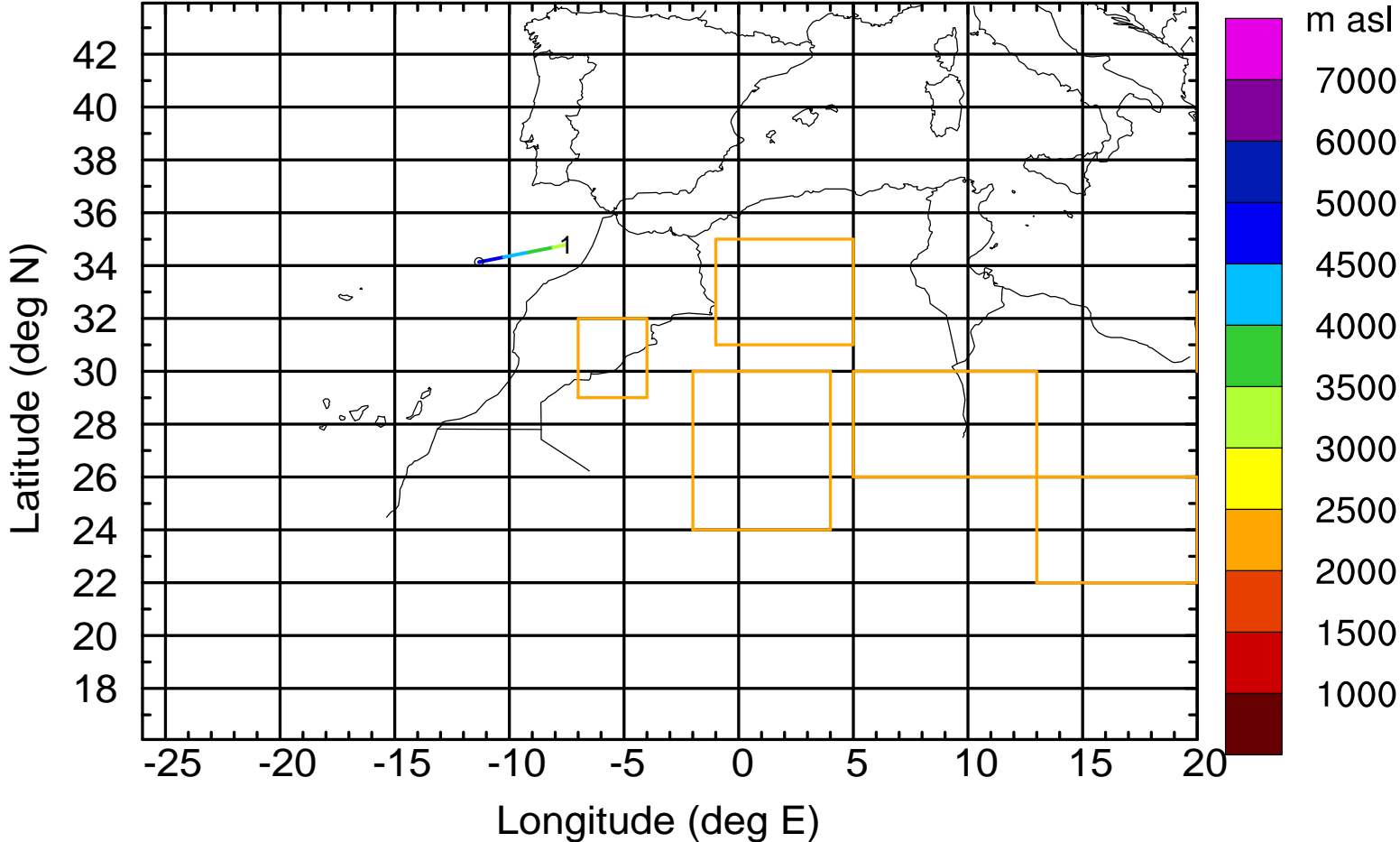
Level #11 of flight 170419b

BWD 20170419/16 -33H = 18/07 UTC



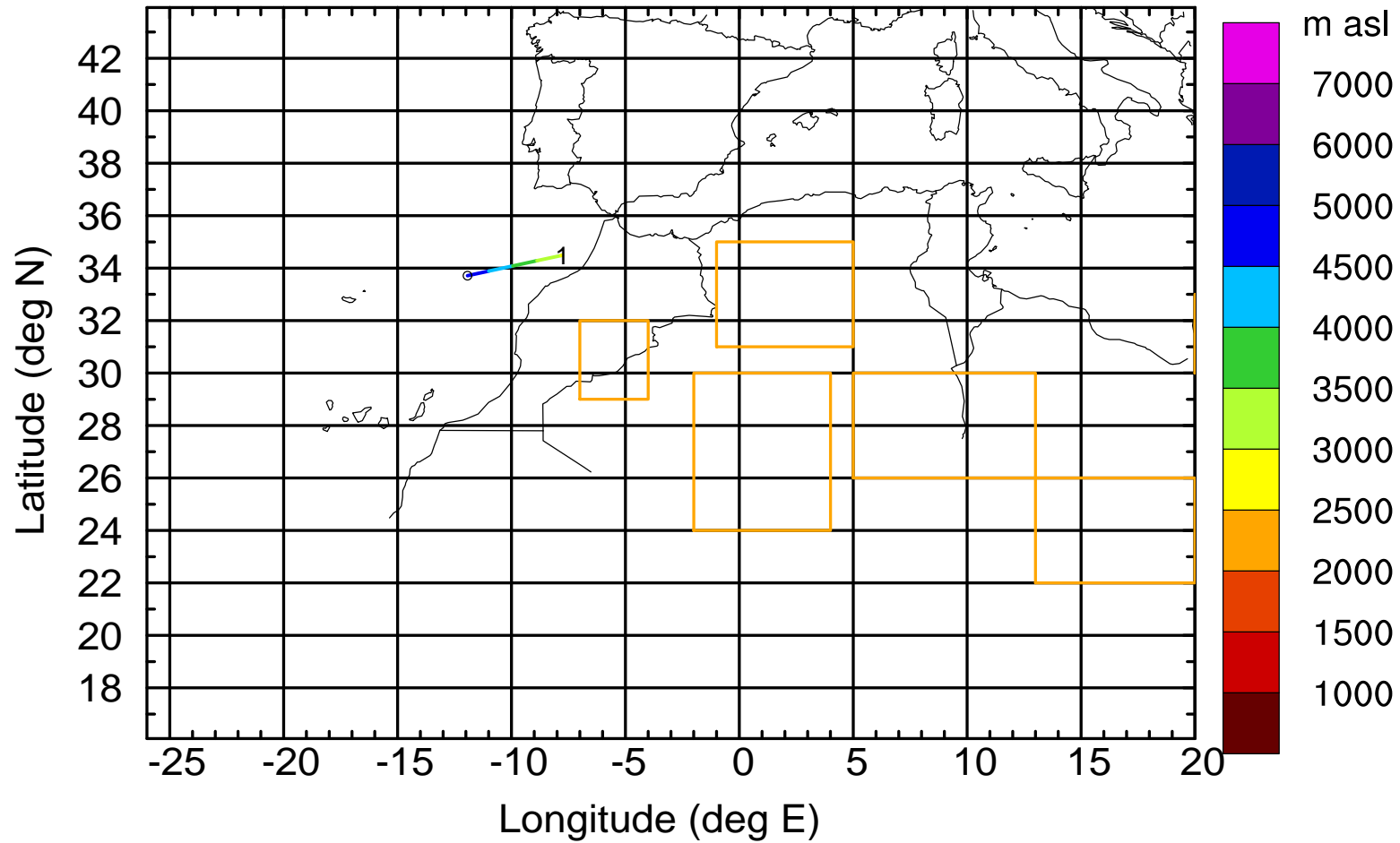
Level #11 of flight 170419b

BWD 20170419/16 -34H = 18/06 UTC



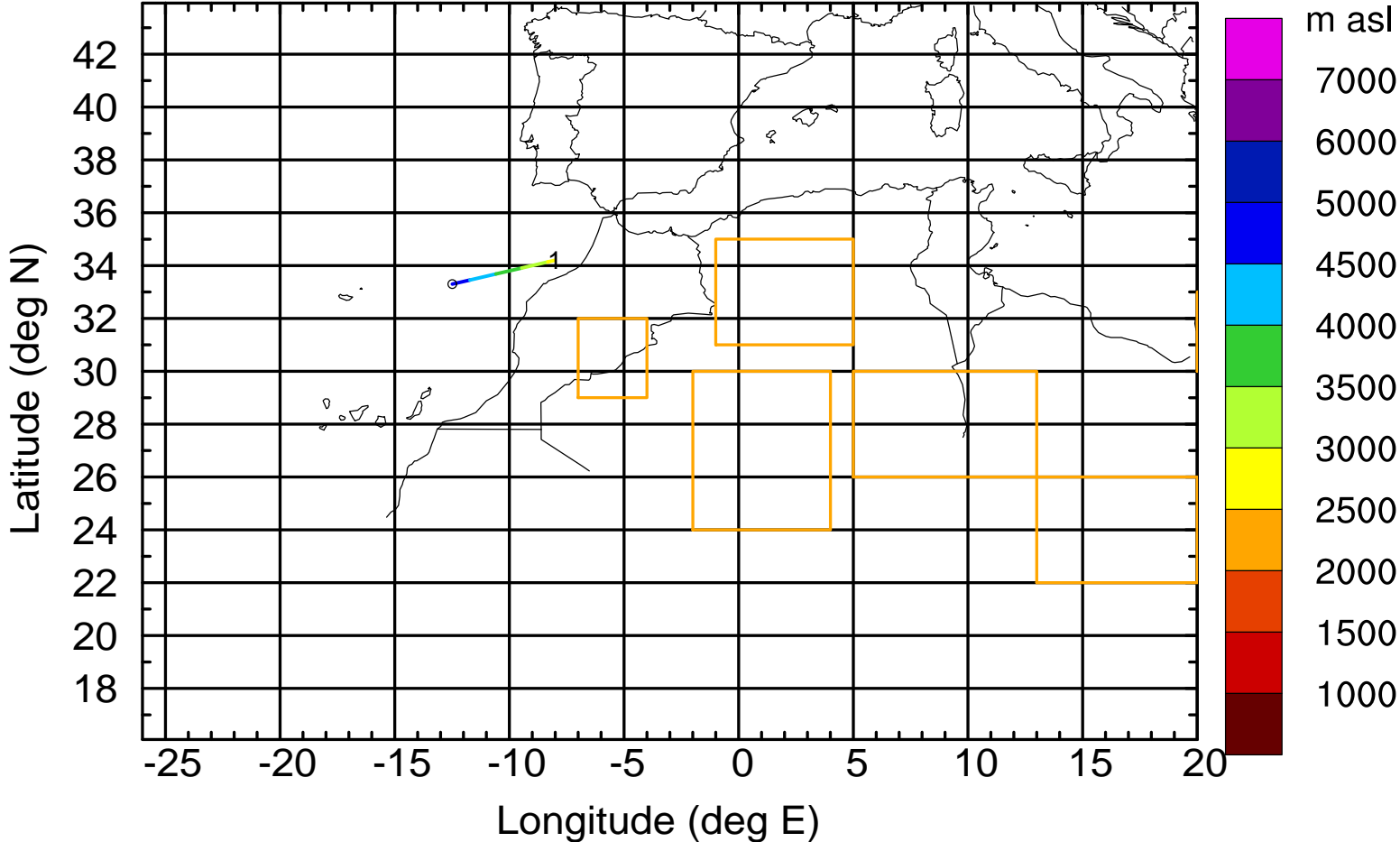
Level #11 of flight 170419b

BWD 20170419/16 -35H = 18/05 UTC



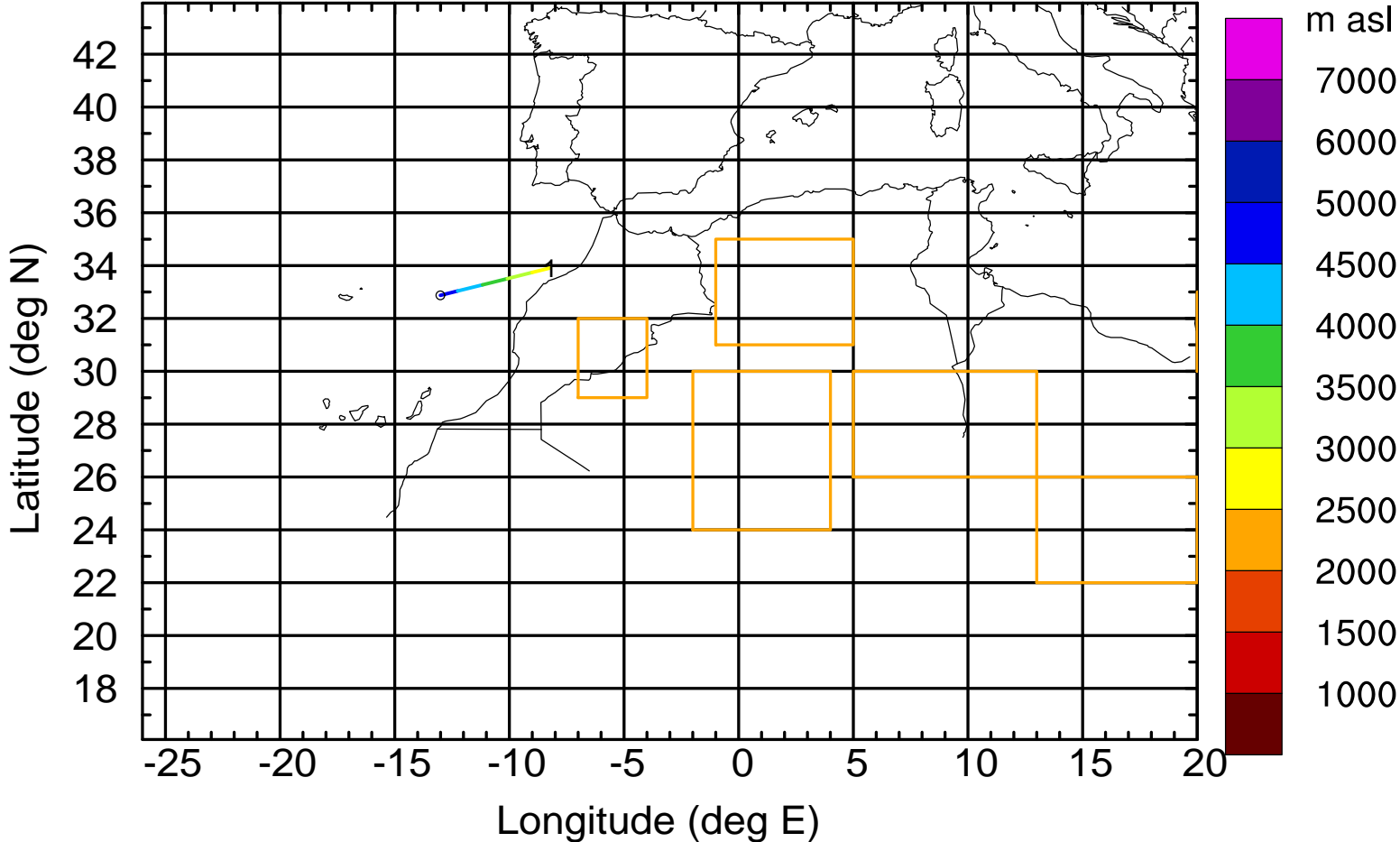
Level #11 of flight 170419b

BWD 20170419/16 -36H = 18/04 UTC



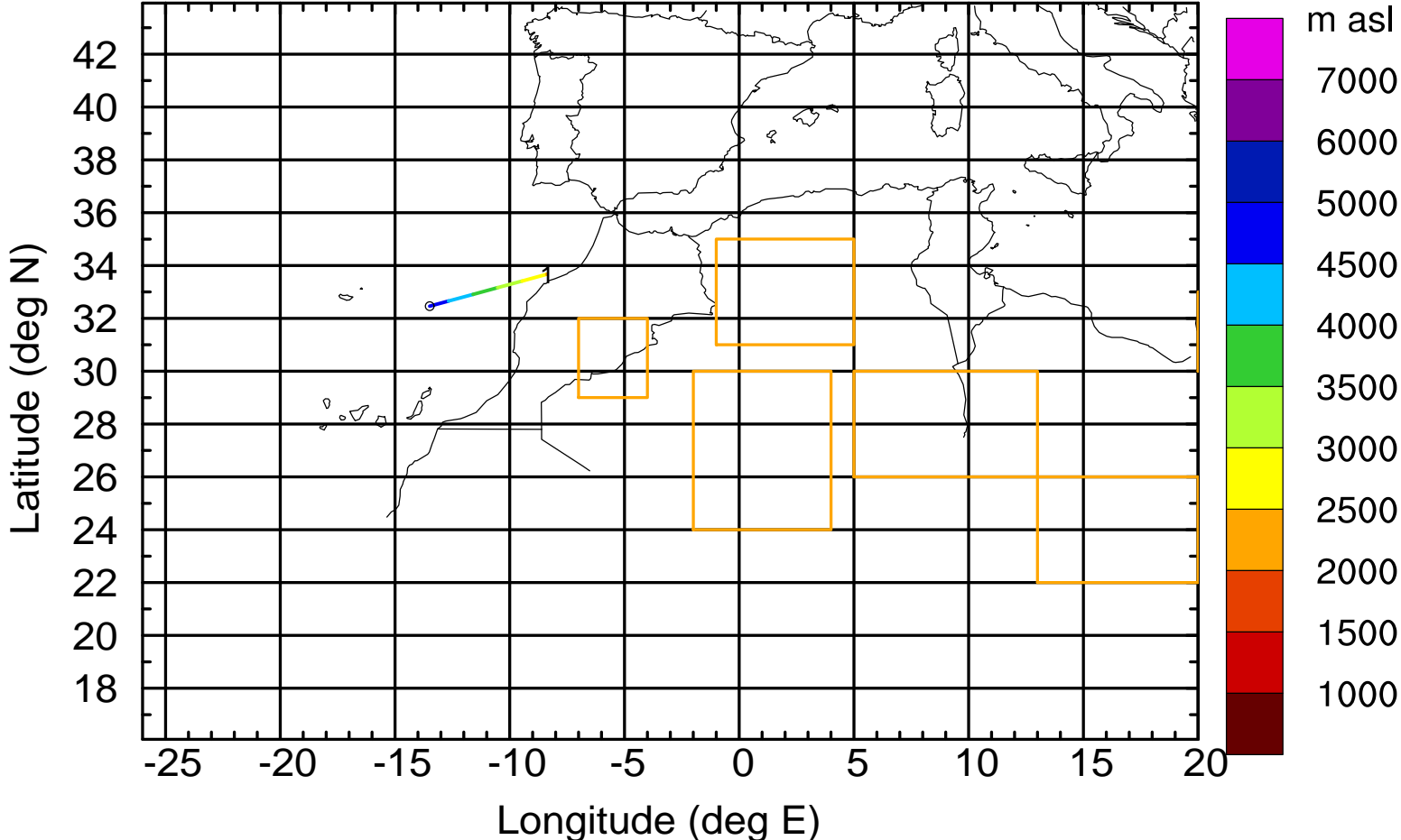
Level #11 of flight 170419b

BWD 20170419/16 -37H = 18/03 UTC



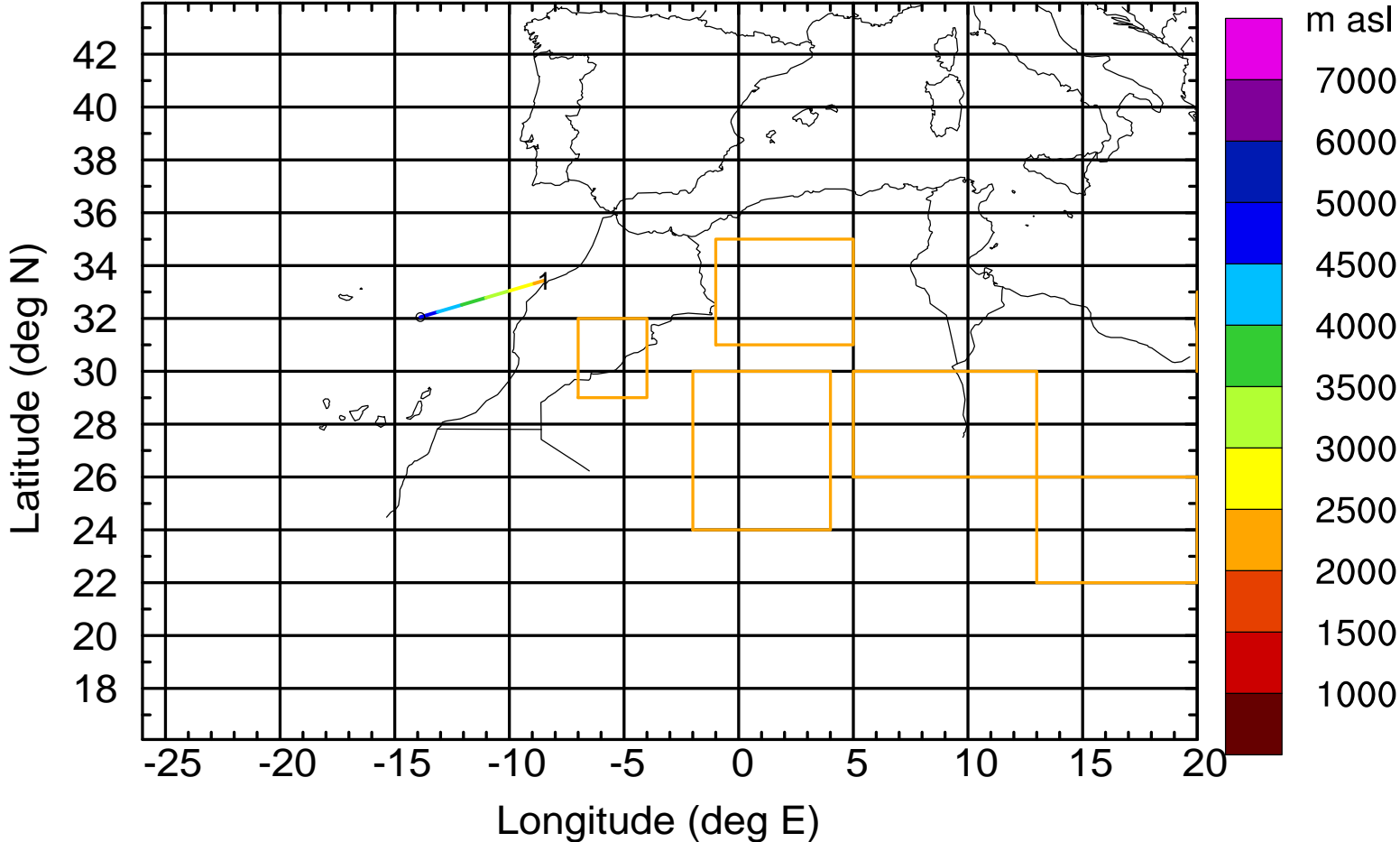
Level #11 of flight 170419b

BWD 20170419/16 -38H = 18/02 UTC



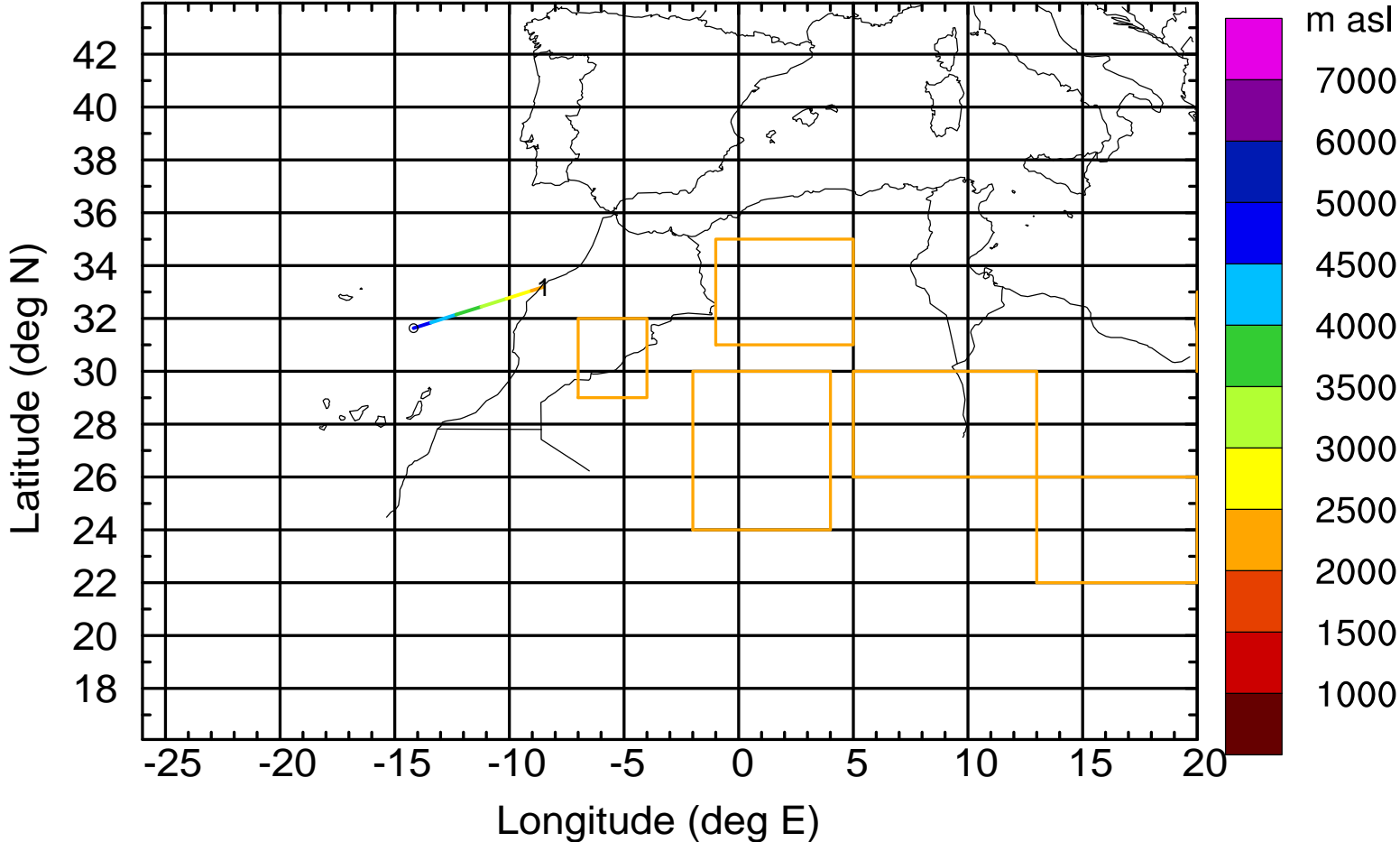
Level #11 of flight 170419b

BWD 20170419/16 -39H = 18/01 UTC



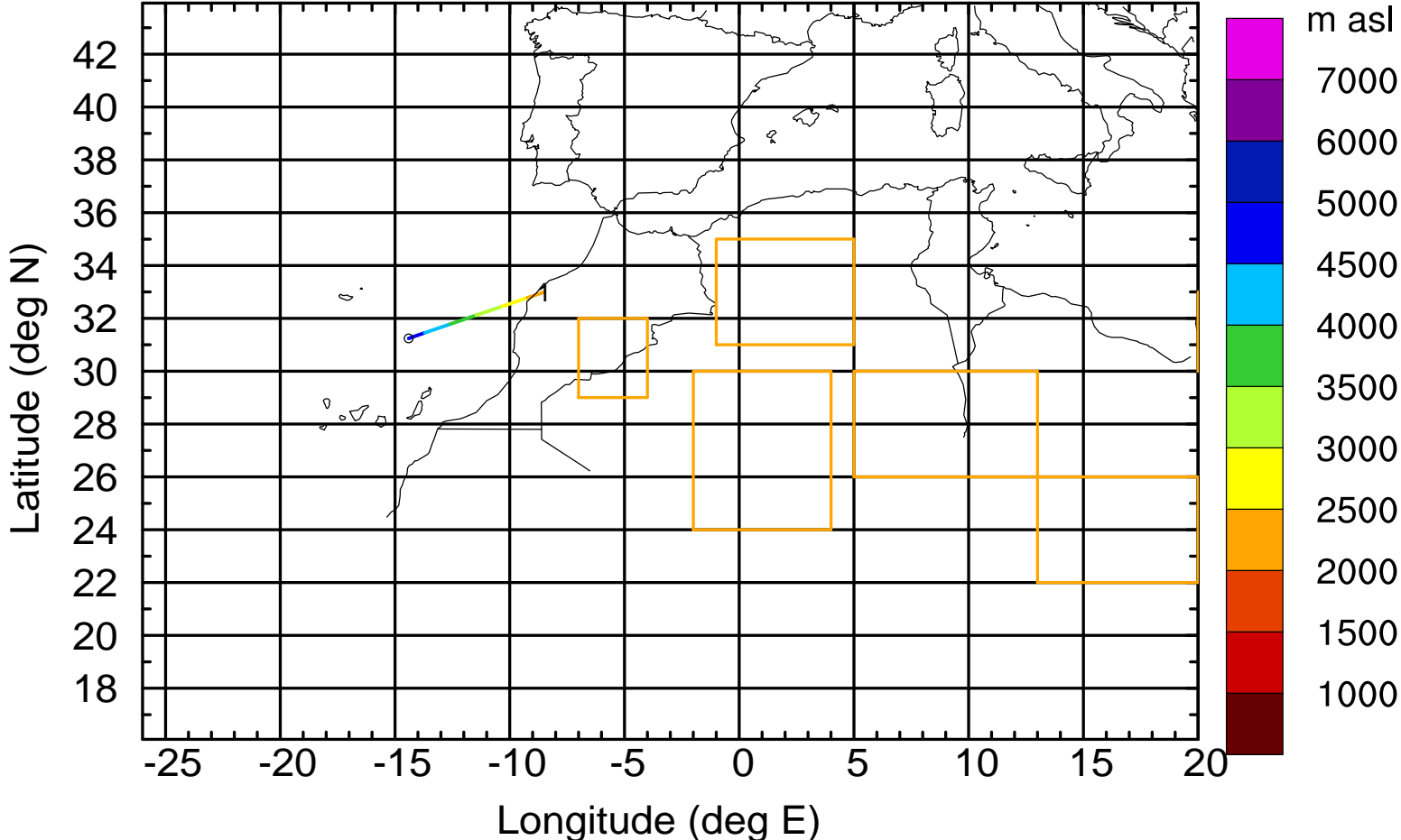
Level #11 of flight 170419b

BWD 20170419/16 -40H = 18/00 UTC



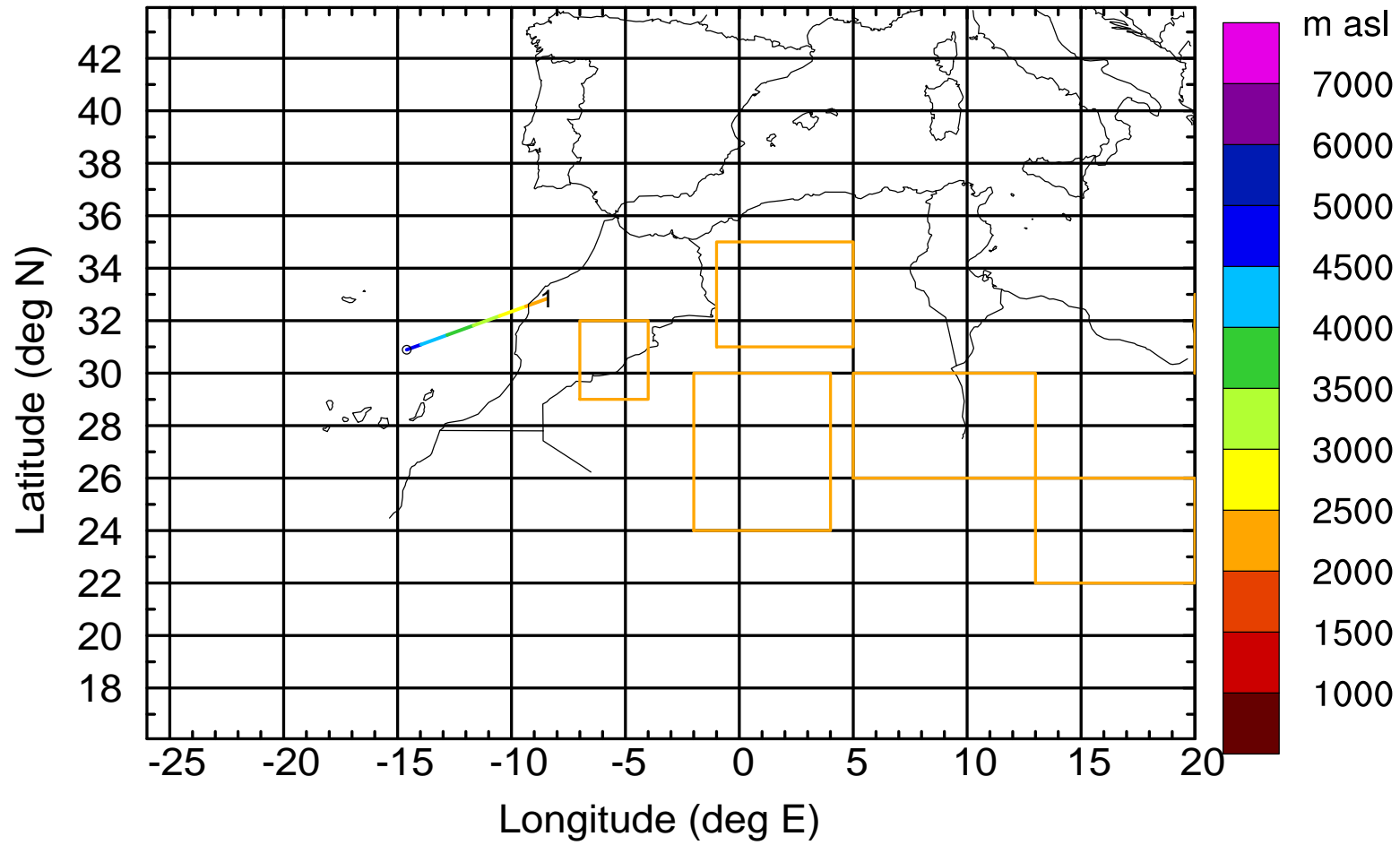
Level #11 of flight 170419b

BWD 20170419/16 -41H = 17/23 UTC



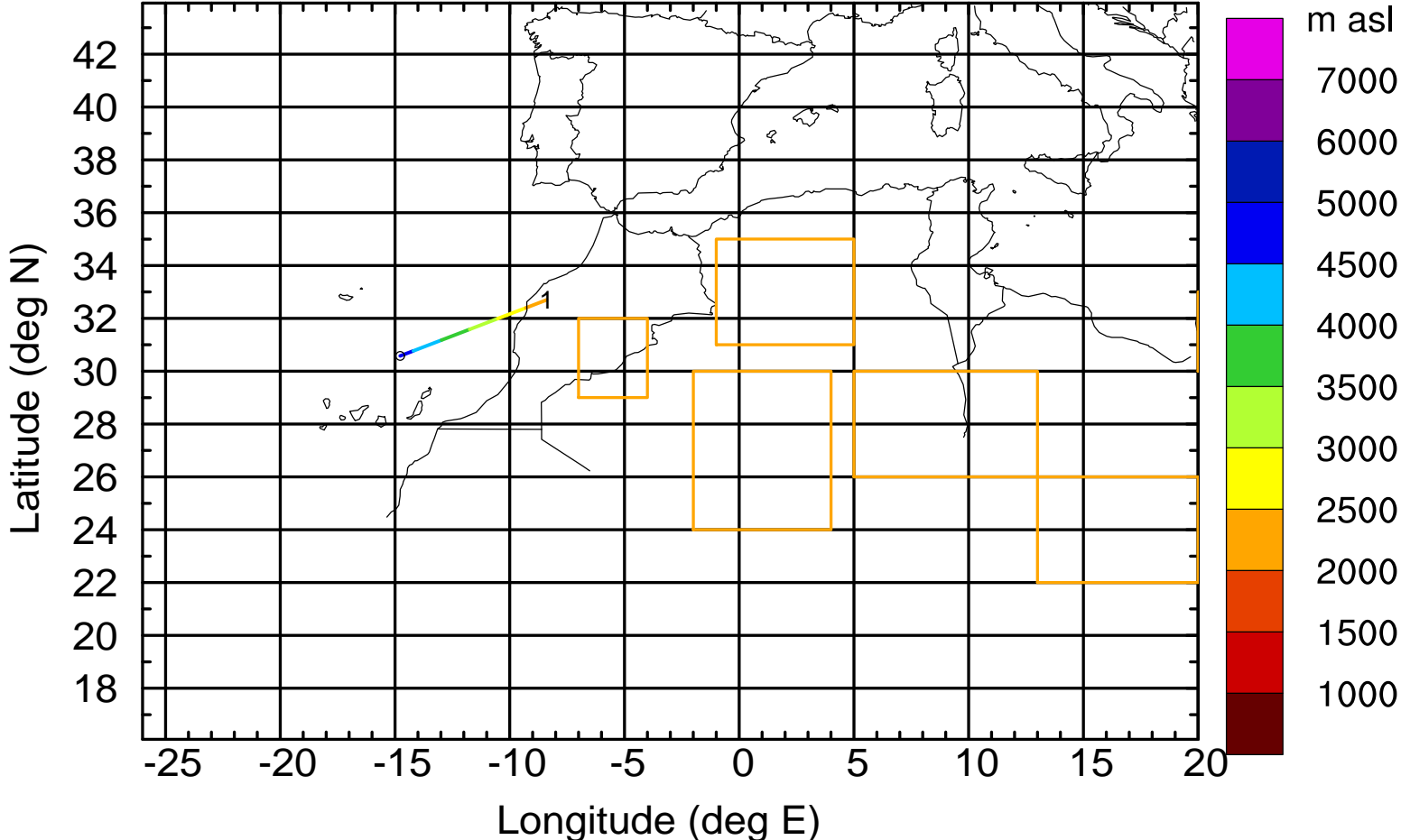
Level #11 of flight 170419b

BWD 20170419/16 -42H = 17/22 UTC



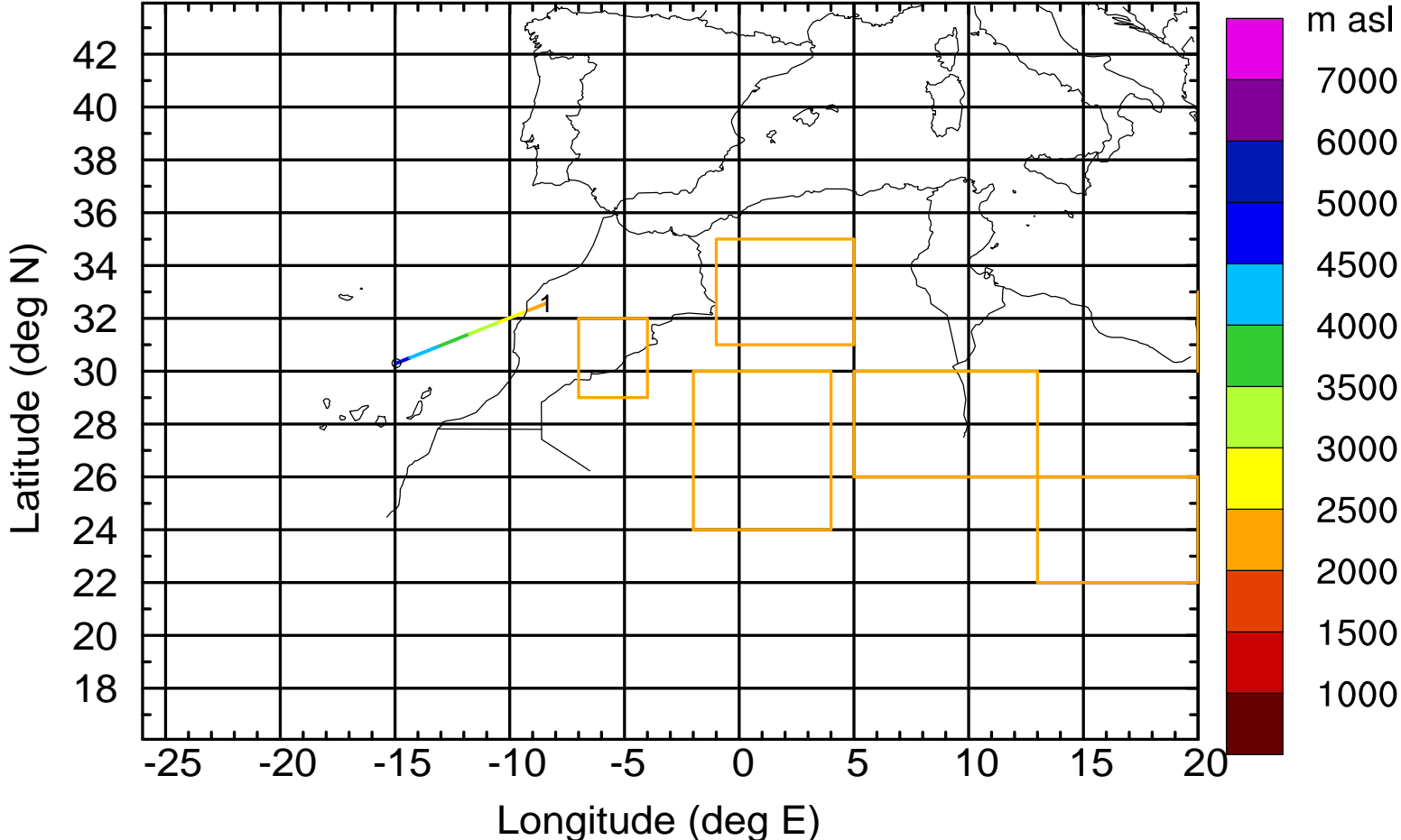
Level #11 of flight 170419b

BWD 20170419/16 -43H = 17/21 UTC



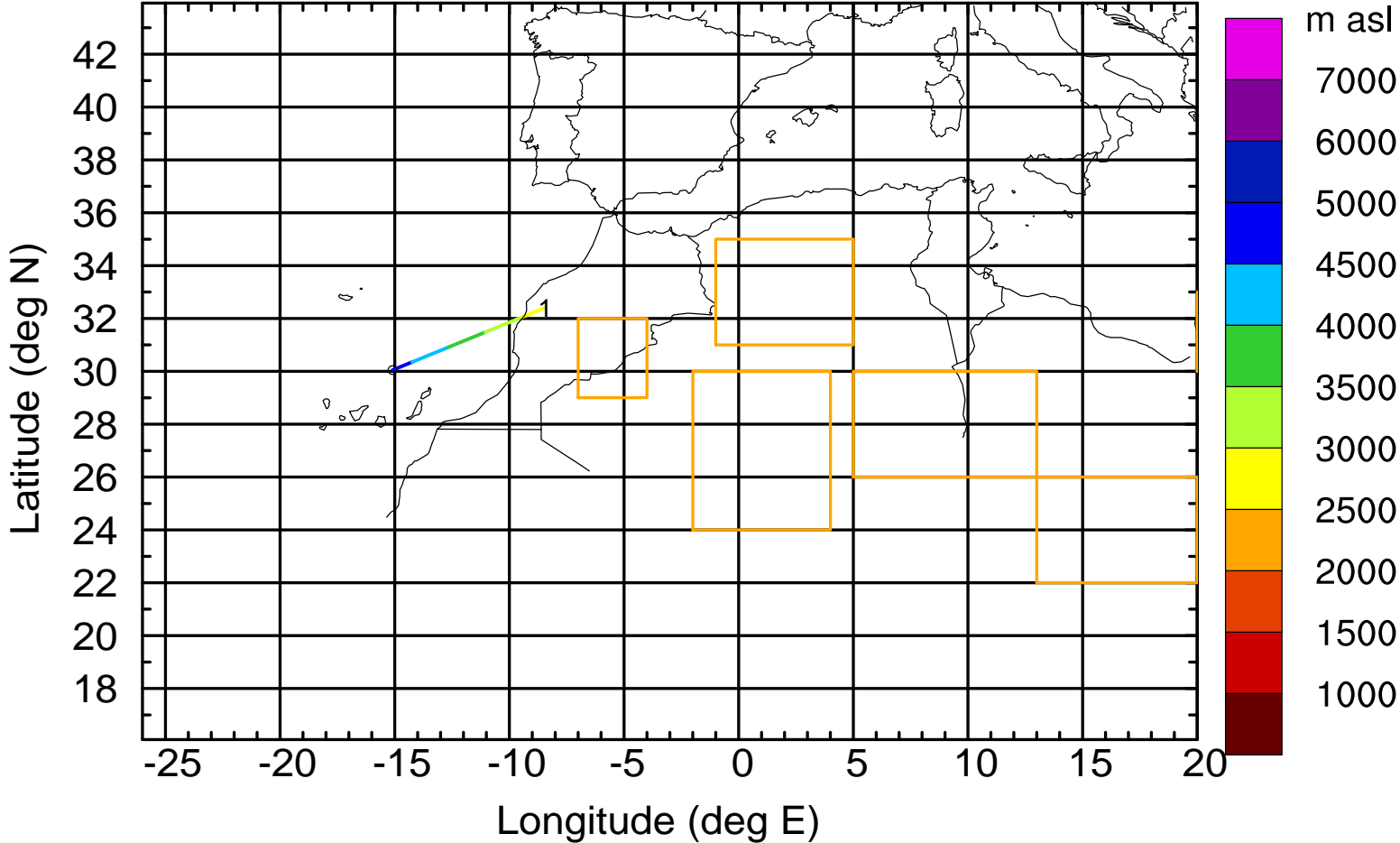
Level #11 of flight 170419b

BWD 20170419/16 -44H = 17/20 UTC



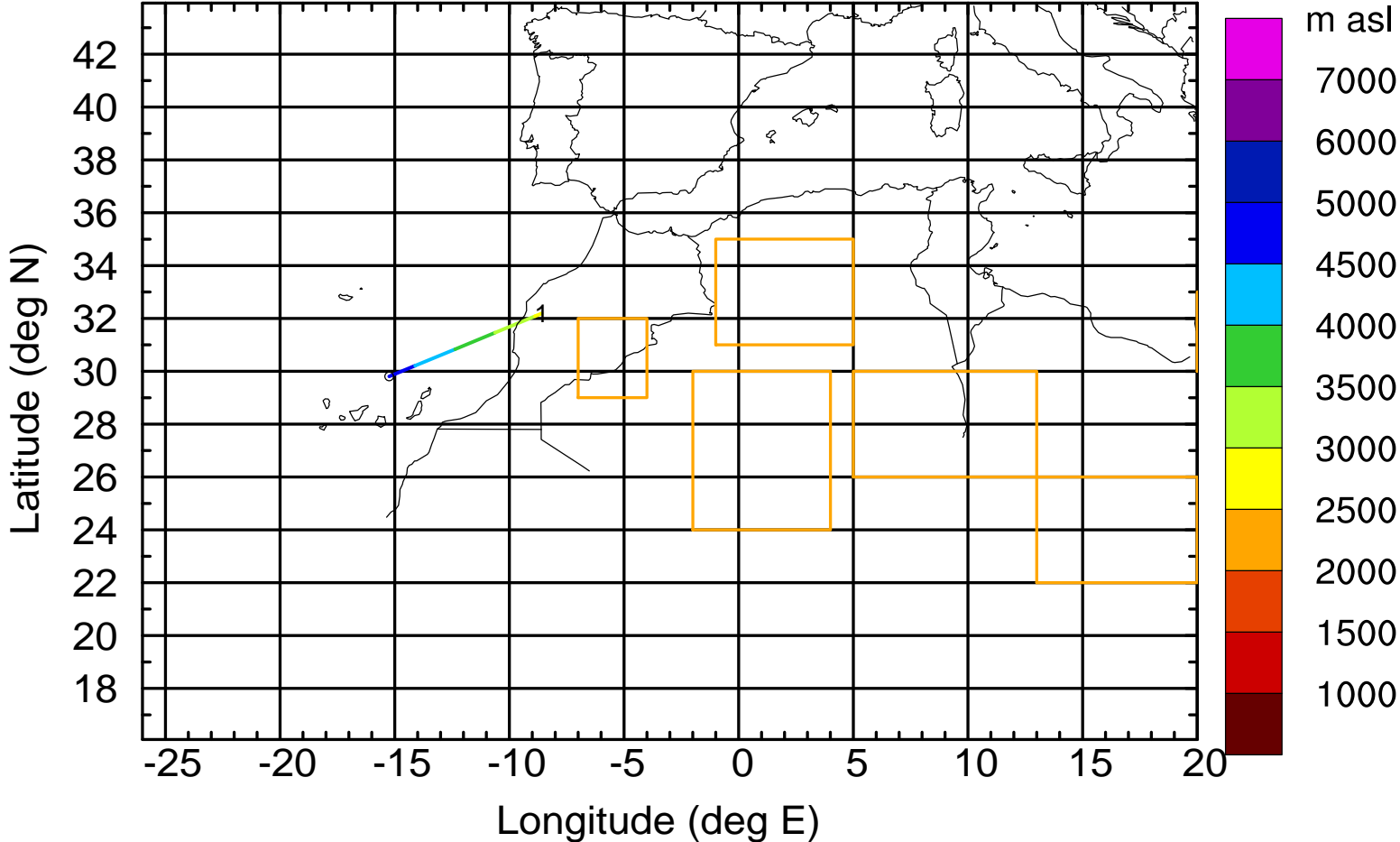
Level #11 of flight 170419b

BWD 20170419/16 -45H = 17/19 UTC



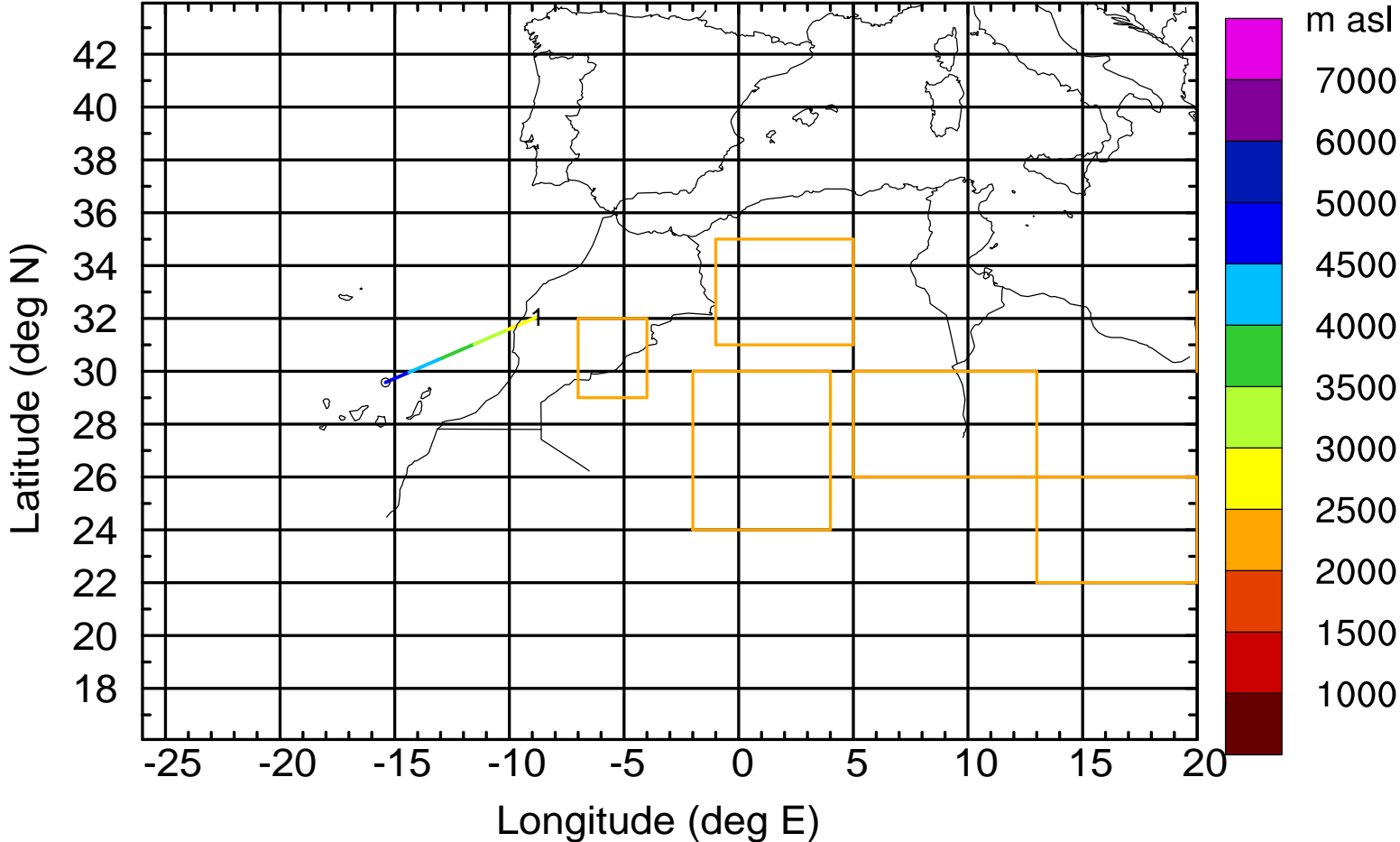
Level #11 of flight 170419b

BWD 20170419/16 -46H = 17/18 UTC



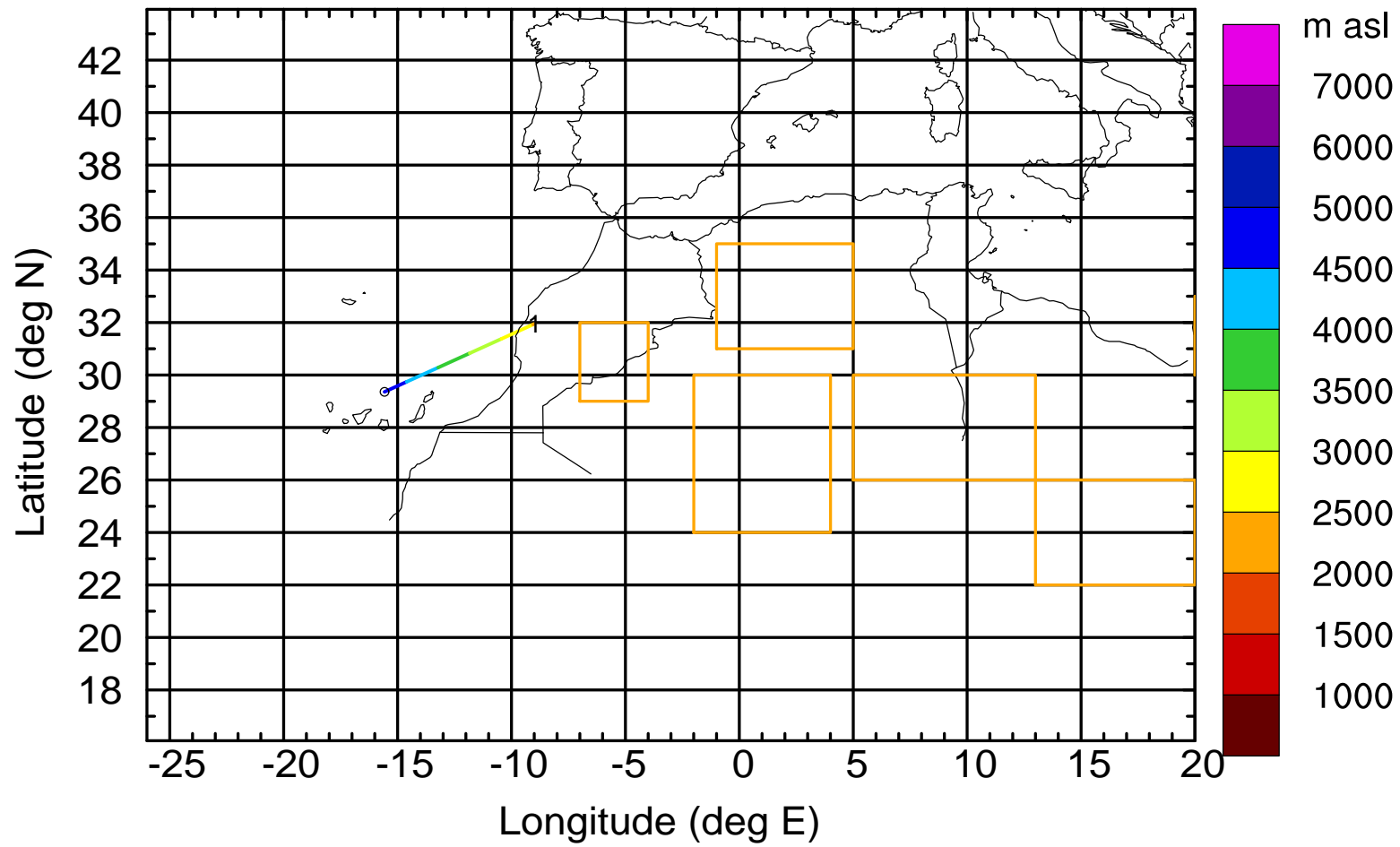
Level #11 of flight 170419b

BWD 20170419/16 -47H = 17/17 UTC



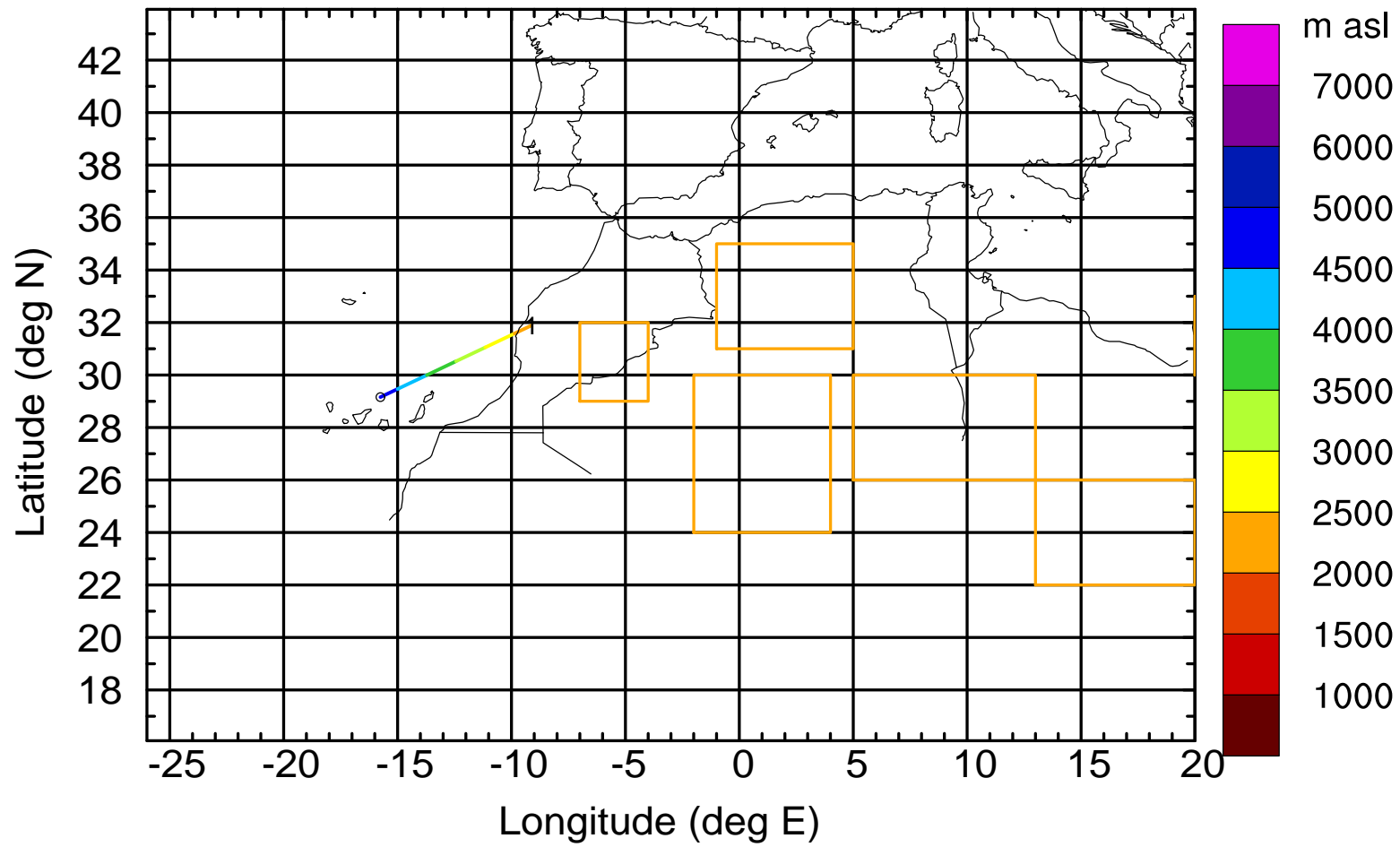
Level #11 of flight 170419b

BWD 20170419/16 -48H = 17/16 UTC



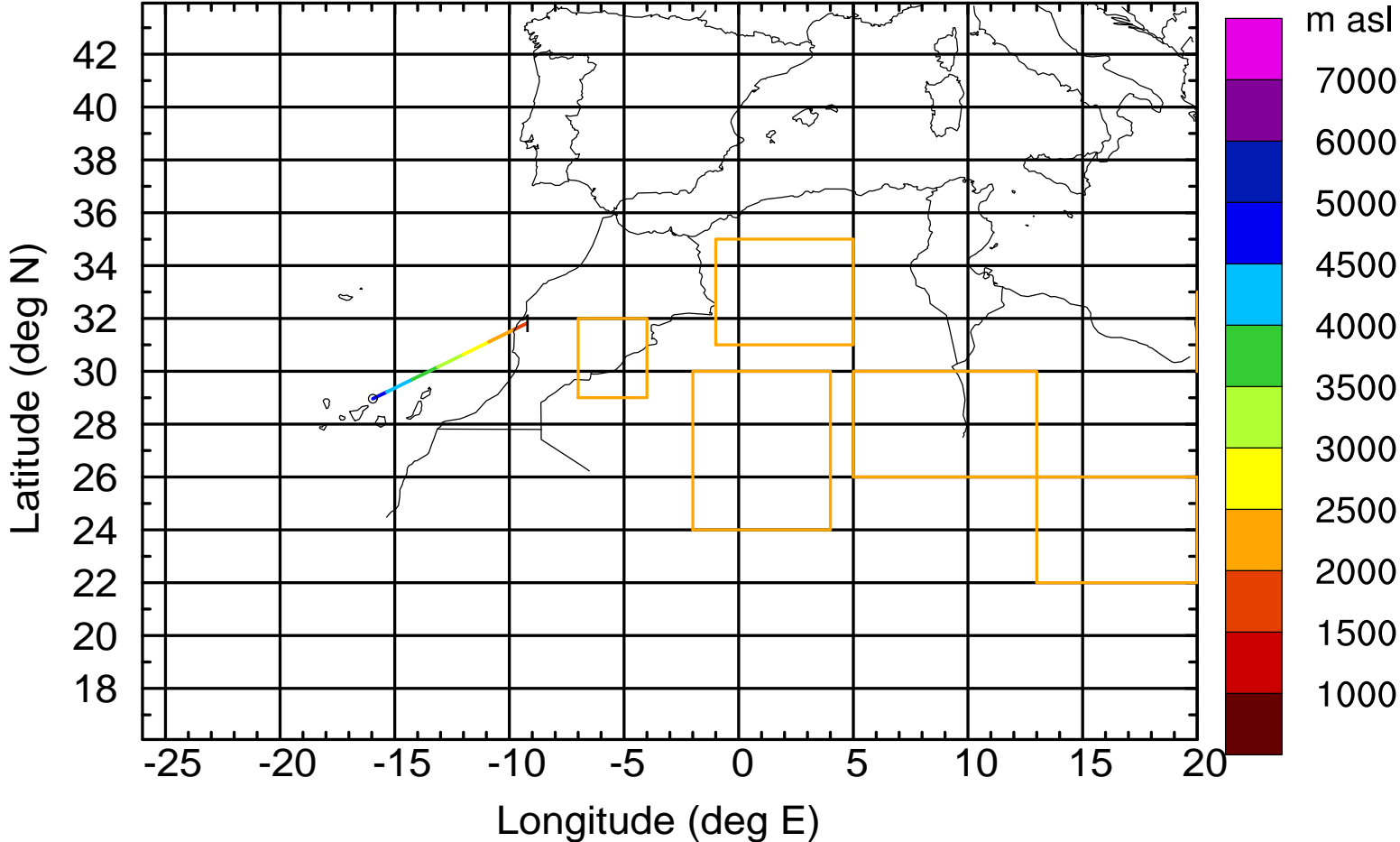
Level #11 of flight 170419b

BWD 20170419/16 -49H = 17/15 UTC



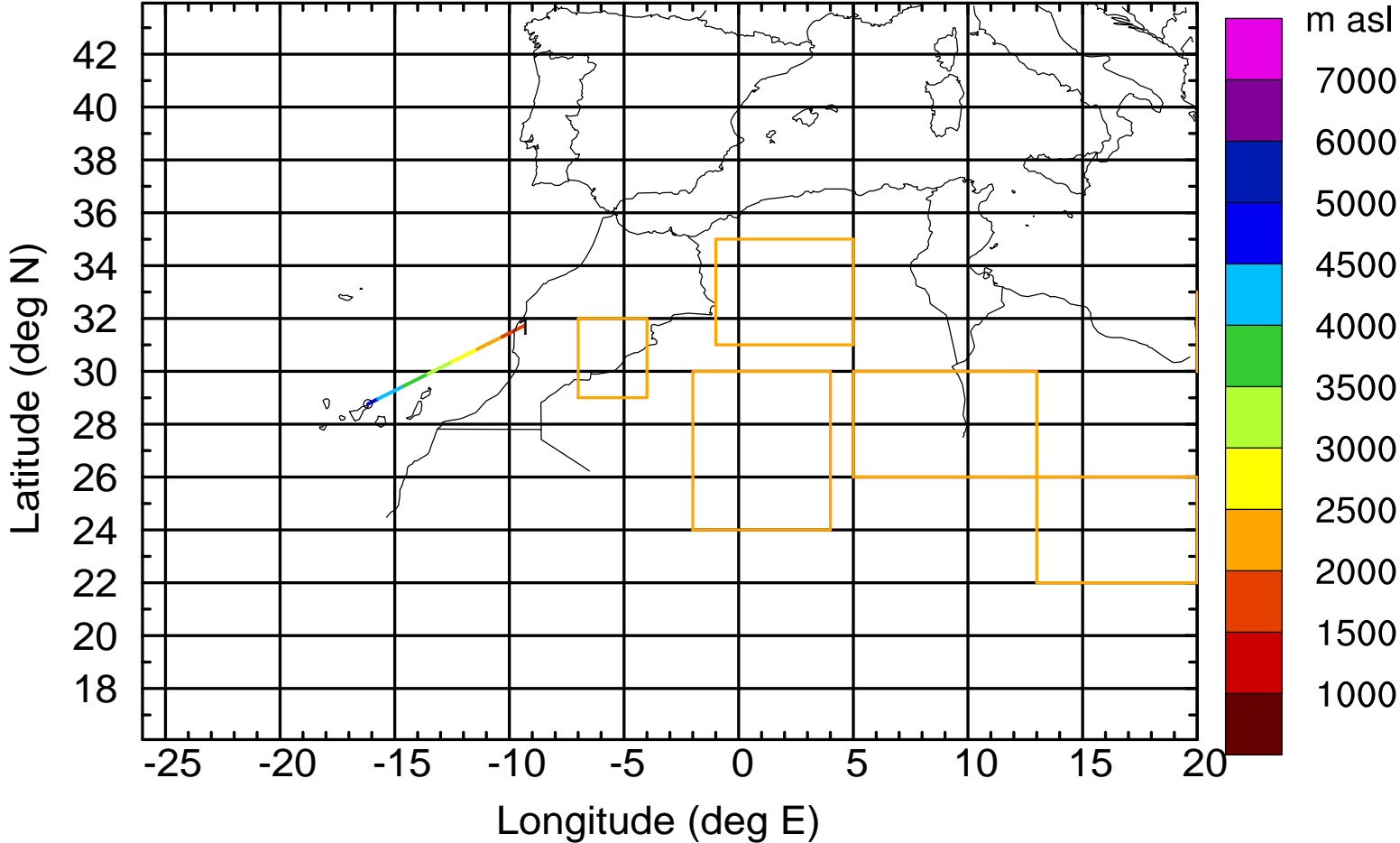
Level #11 of flight 170419b

BWD 20170419/16 -50H = 17/14 UTC



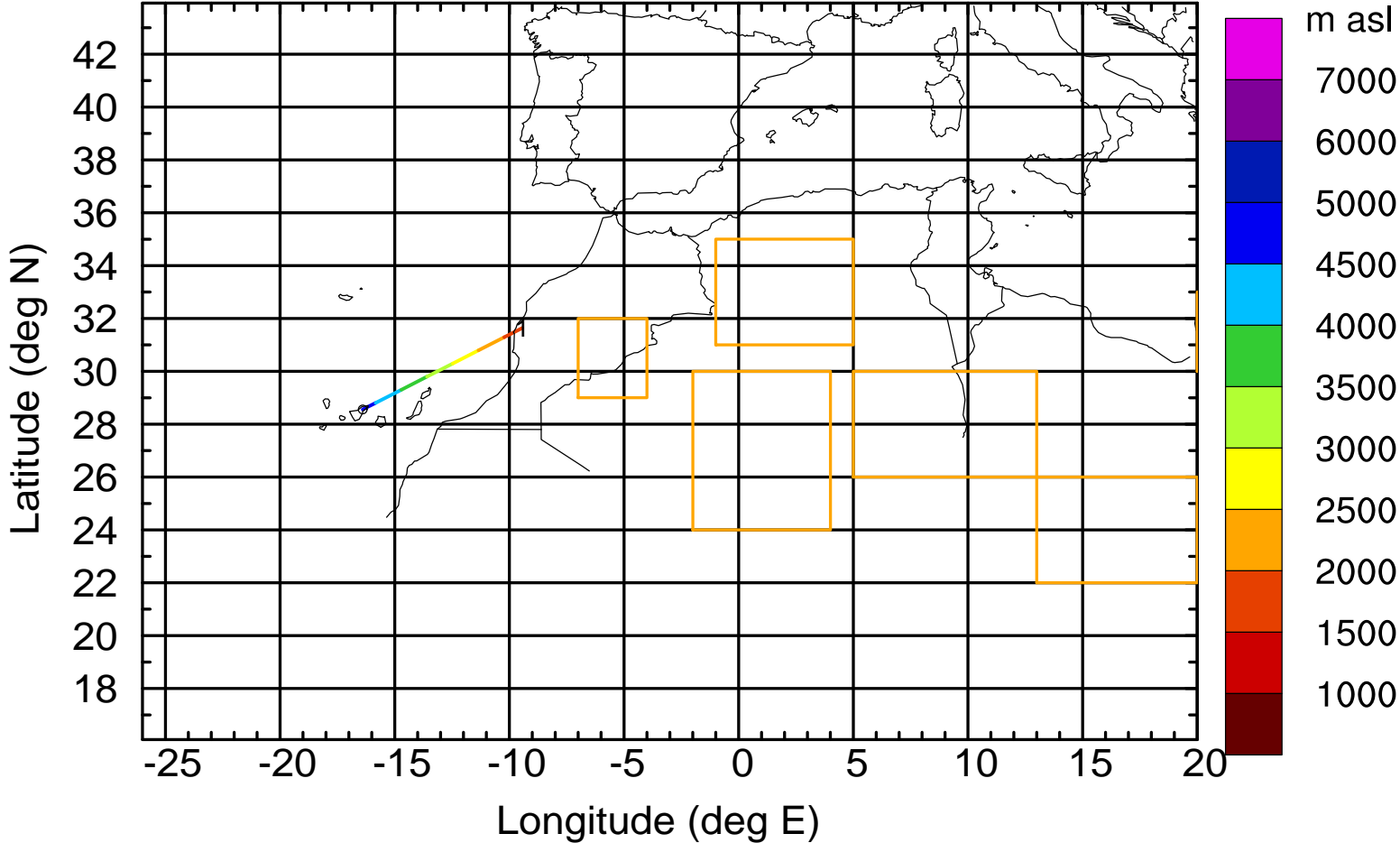
Level #11 of flight 170419b

BWD 20170419/16 -51H = 17/13 UTC



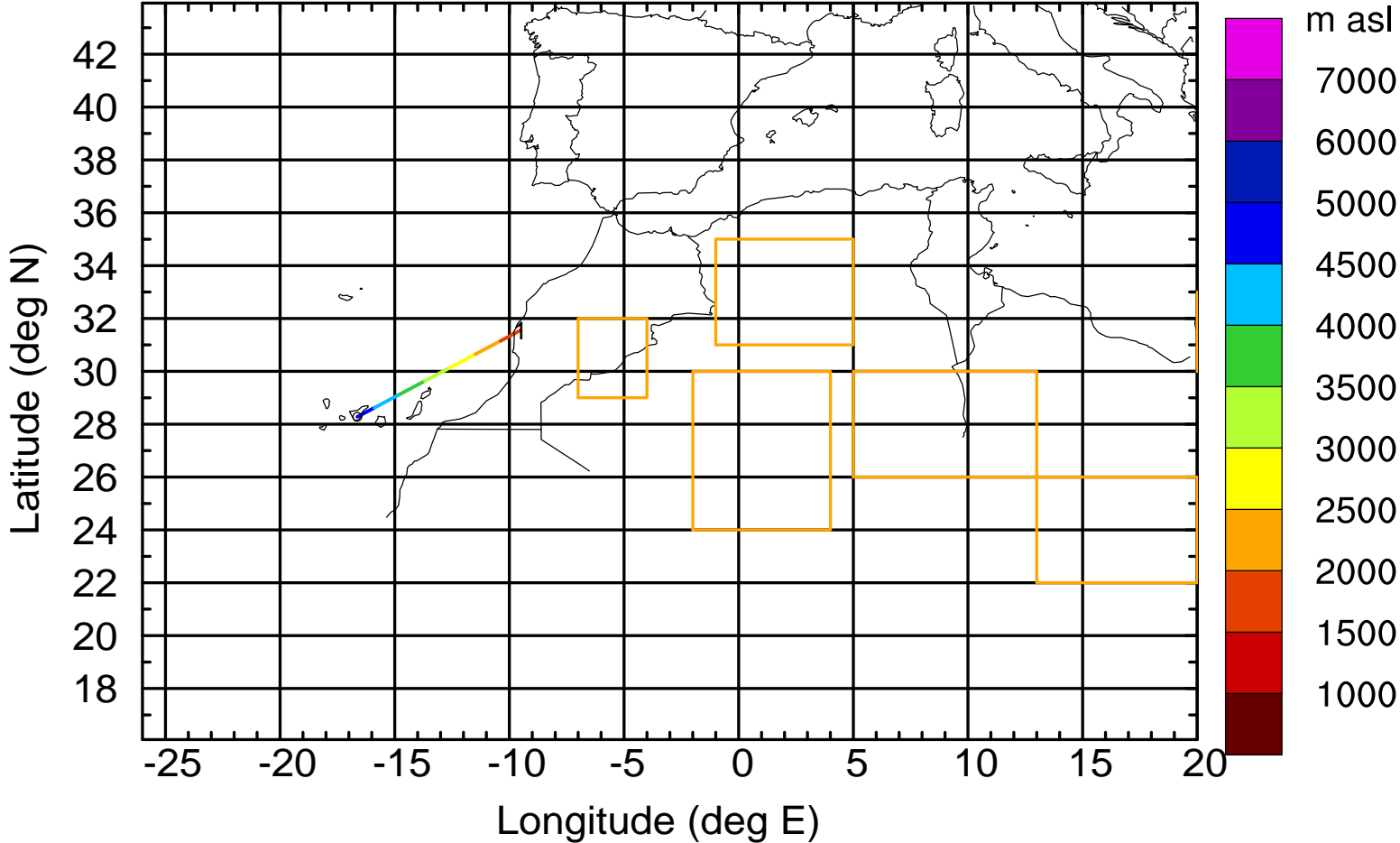
Level #11 of flight 170419b

BWD 20170419/16 -52H = 17/12 UTC



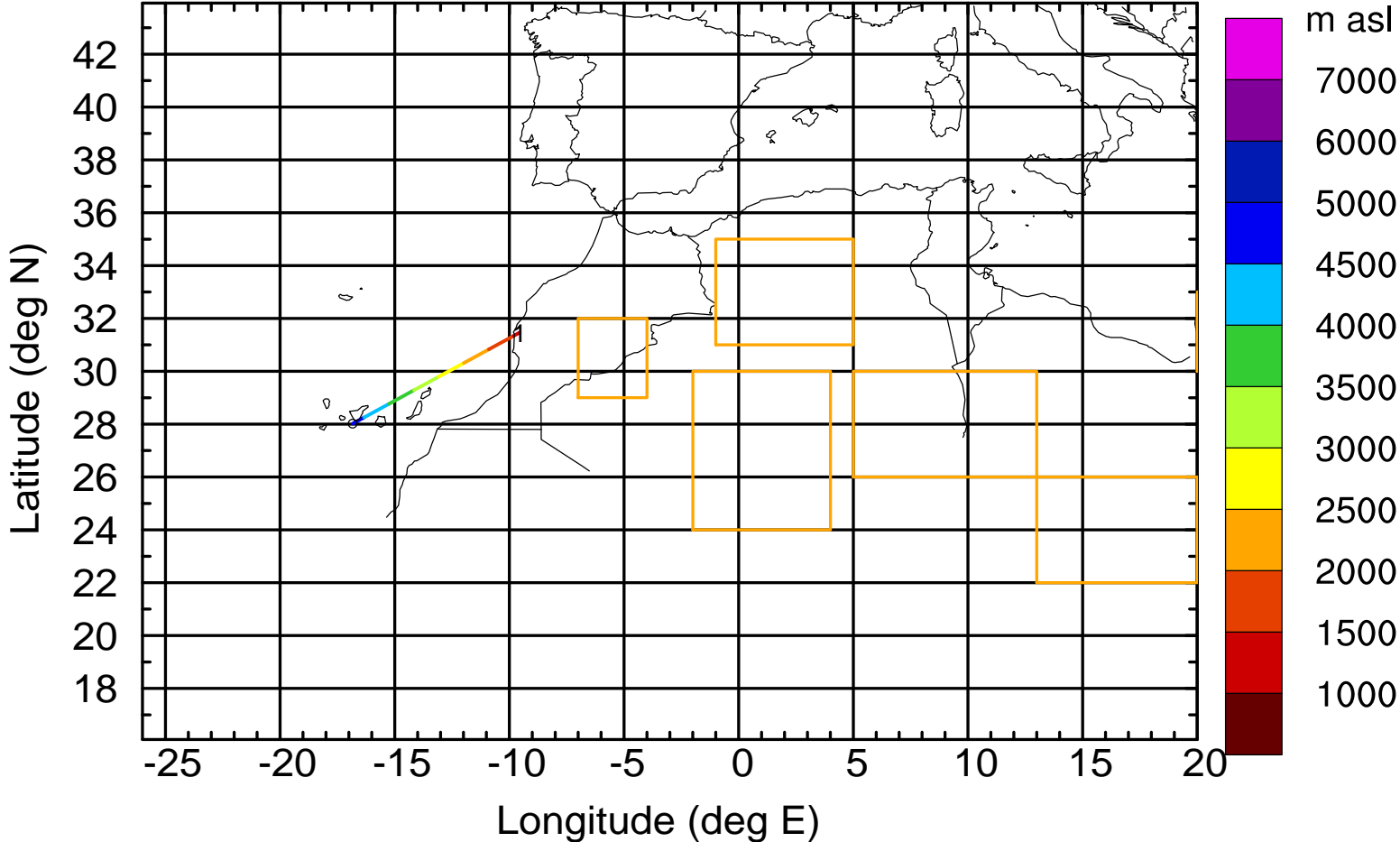
Level #11 of flight 170419b

BWD 20170419/16 -53H = 17/11 UTC



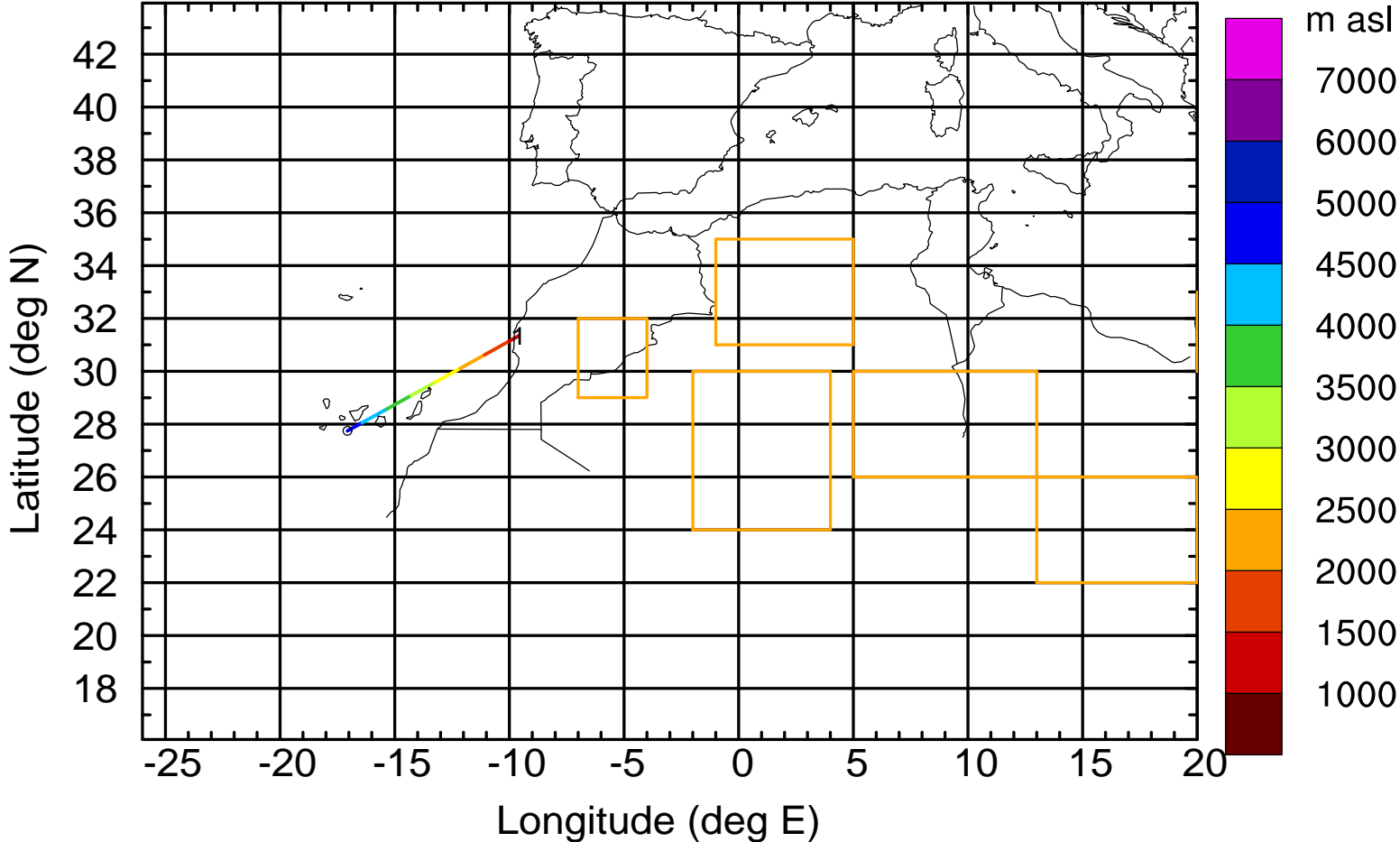
Level #11 of flight 170419b

BWD 20170419/16 -54H = 17/10 UTC



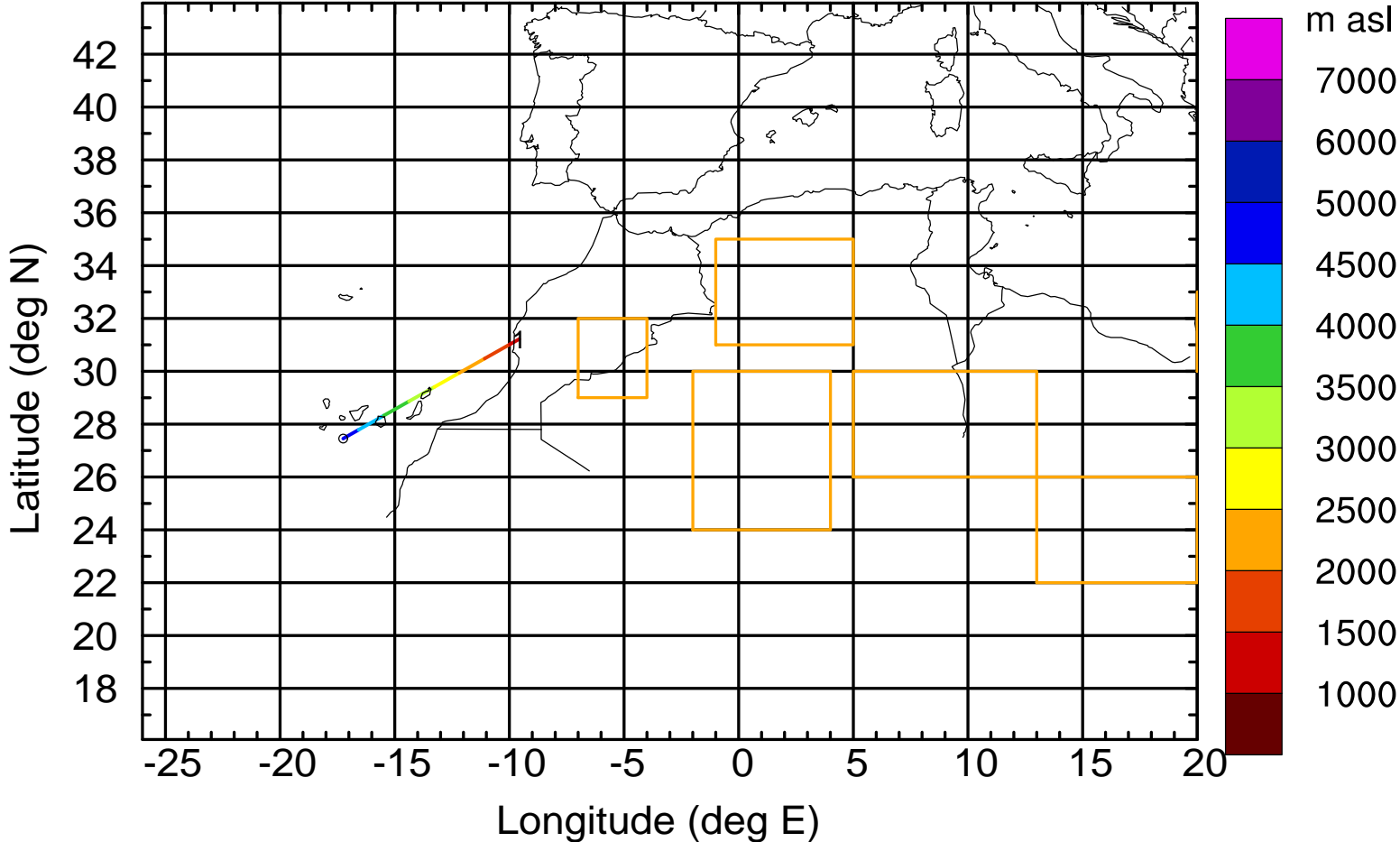
Level #11 of flight 170419b

BWD 20170419/16 -55H = 17/09 UTC



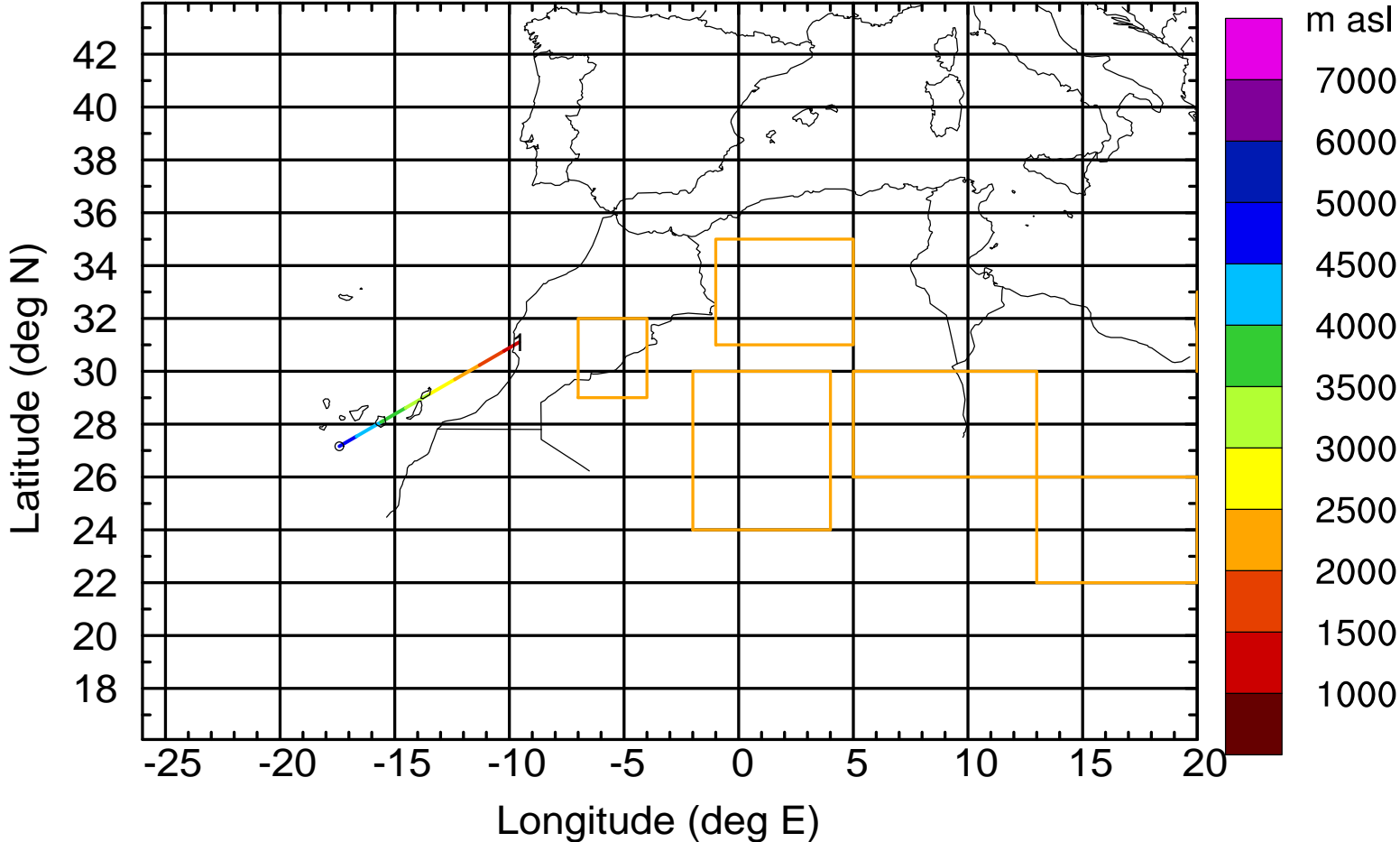
Level #11 of flight 170419b

BWD 20170419/16 -56H = 17/08 UTC



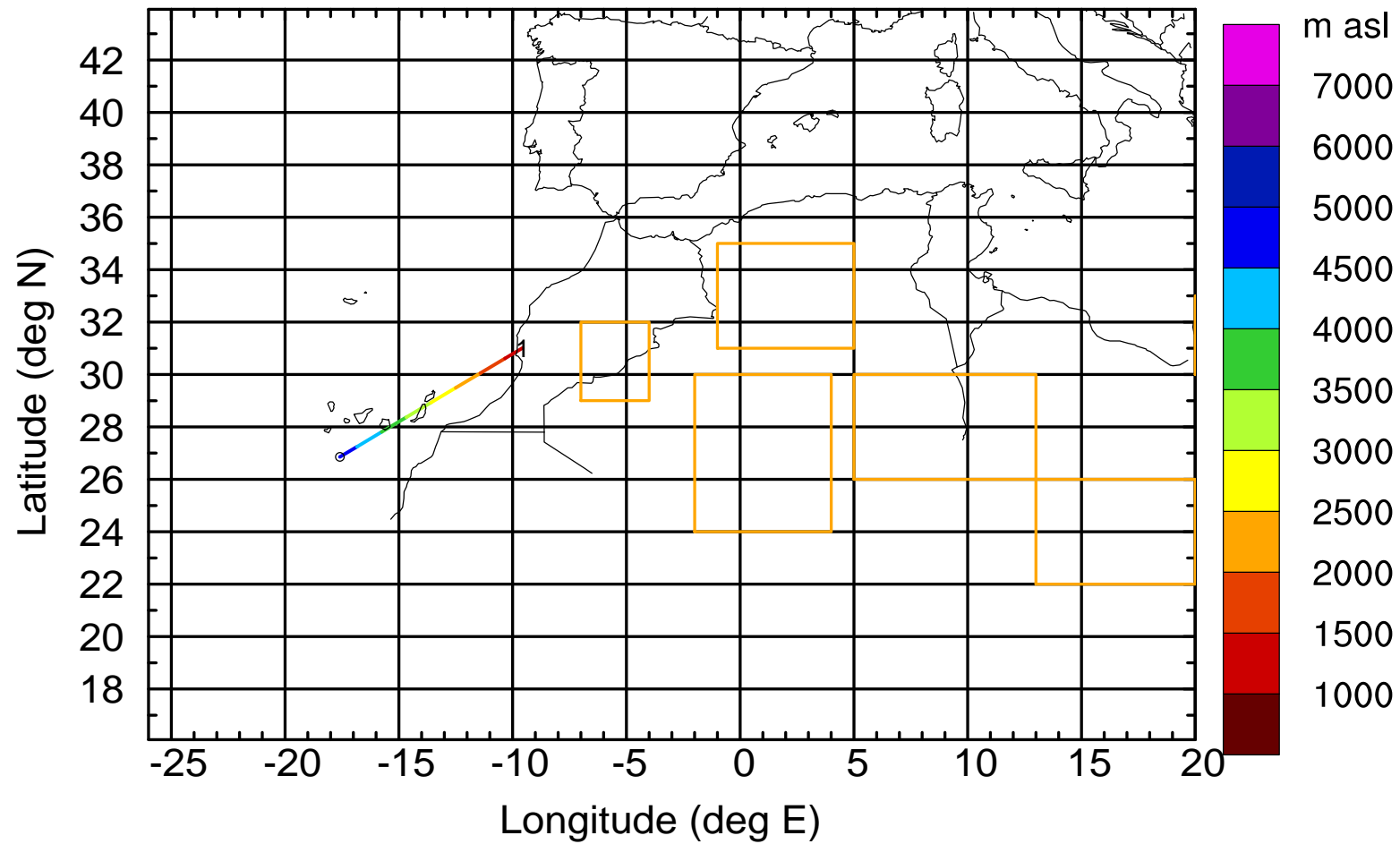
Level #11 of flight 170419b

BWD 20170419/16 -57H = 17/07 UTC



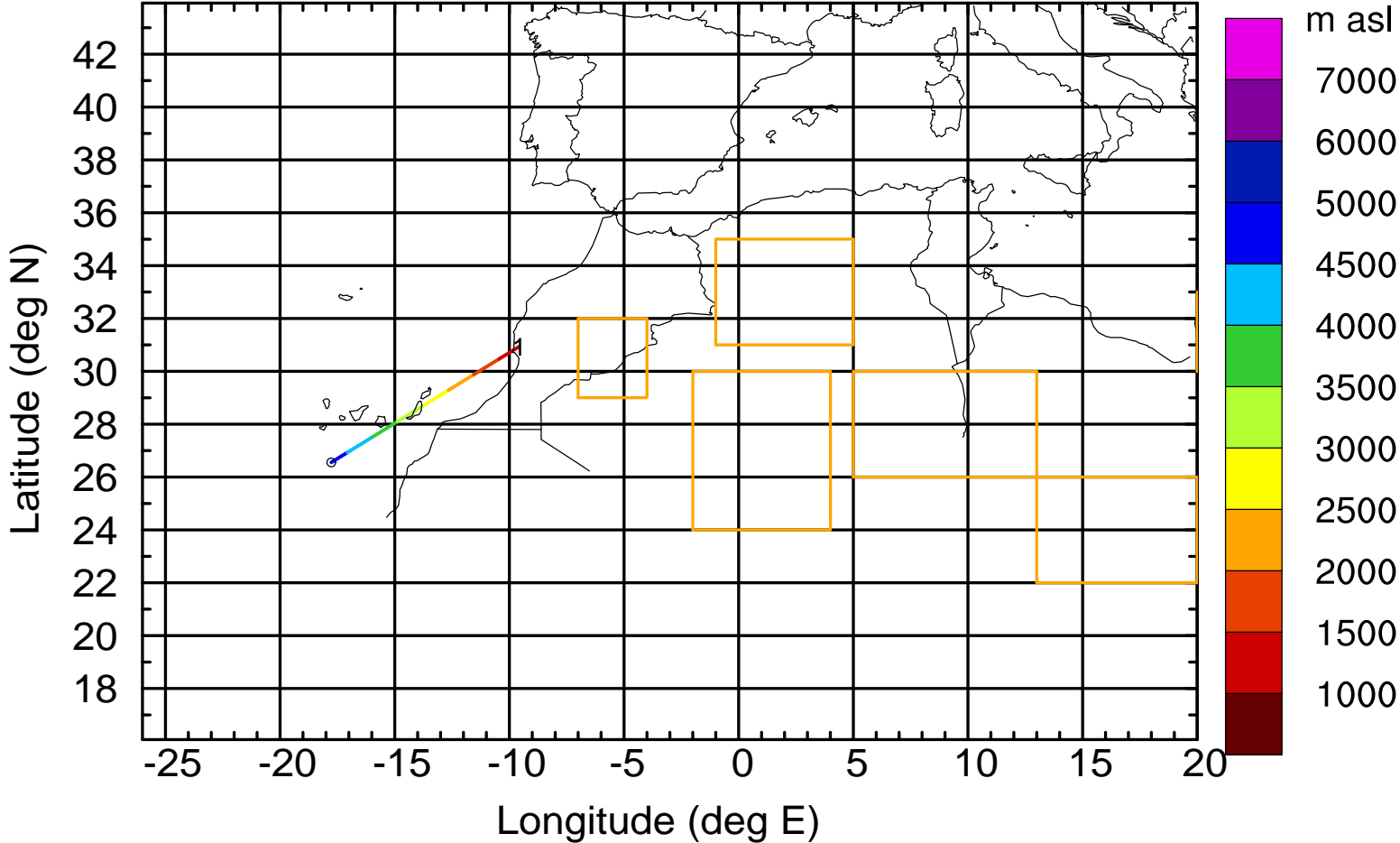
Level #11 of flight 170419b

BWD 20170419/16 -58H = 17/06 UTC



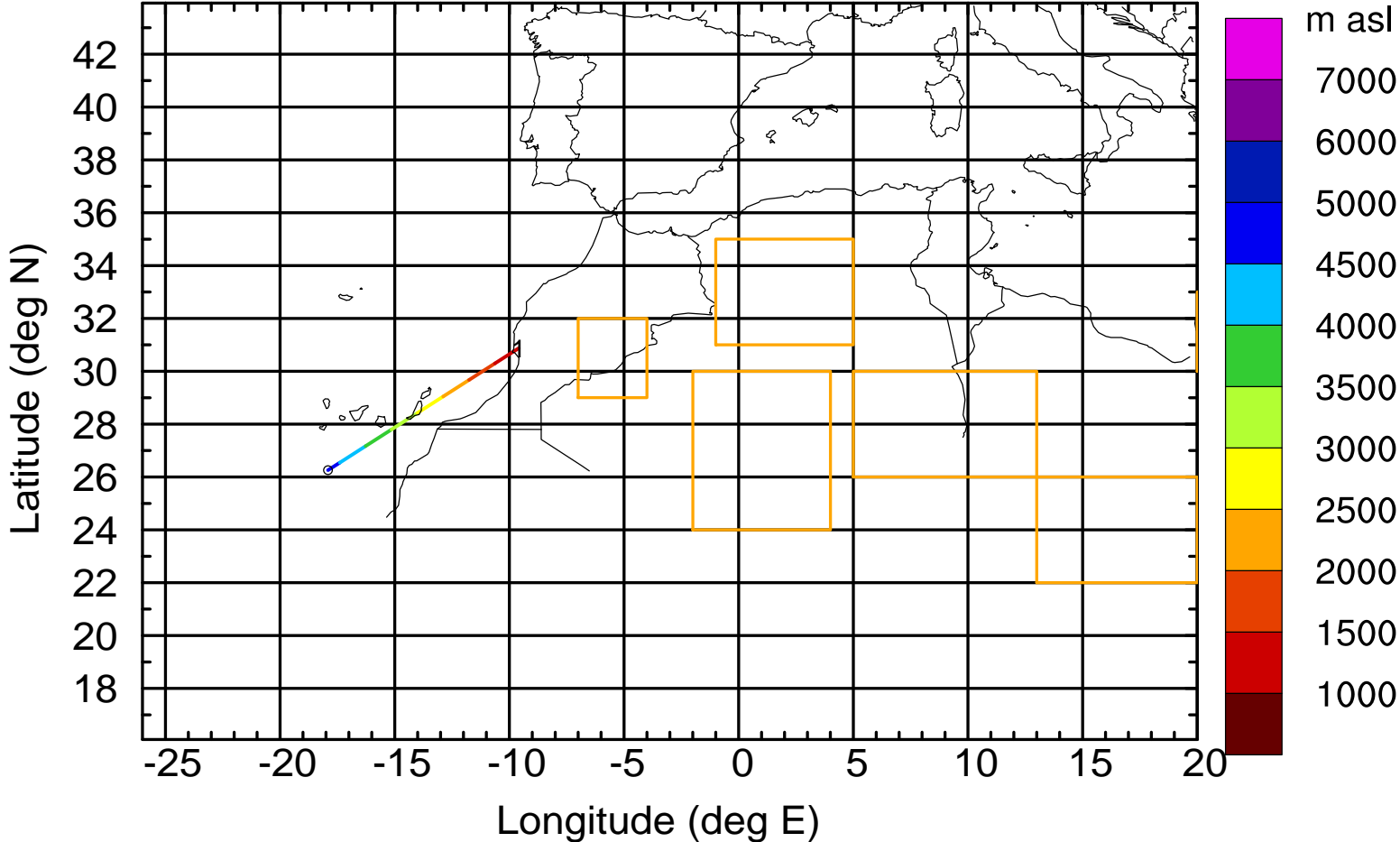
Level #11 of flight 170419b

BWD 20170419/16 -59H = 17/05 UTC



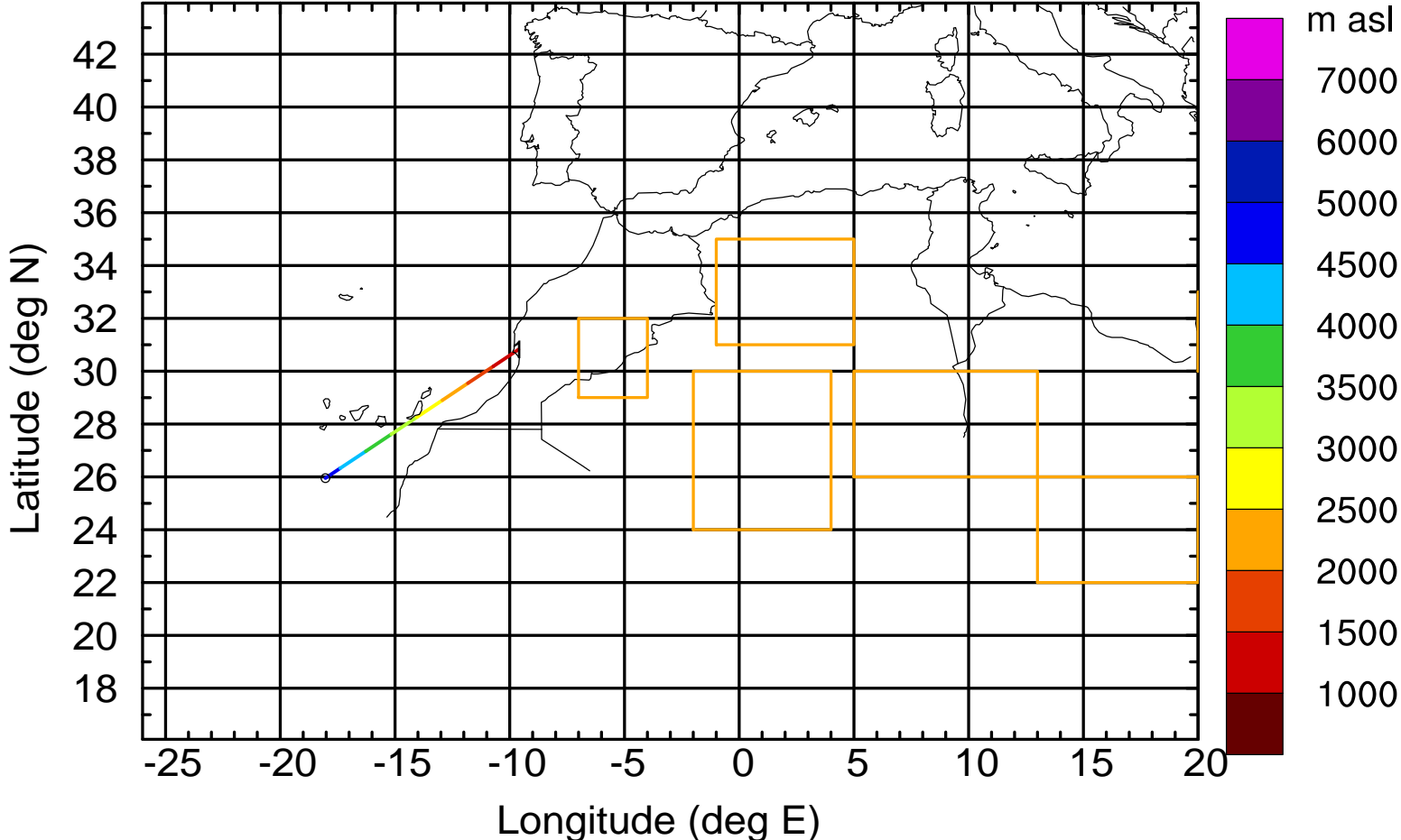
Level #11 of flight 170419b

BWD 20170419/16 -60H = 17/04 UTC



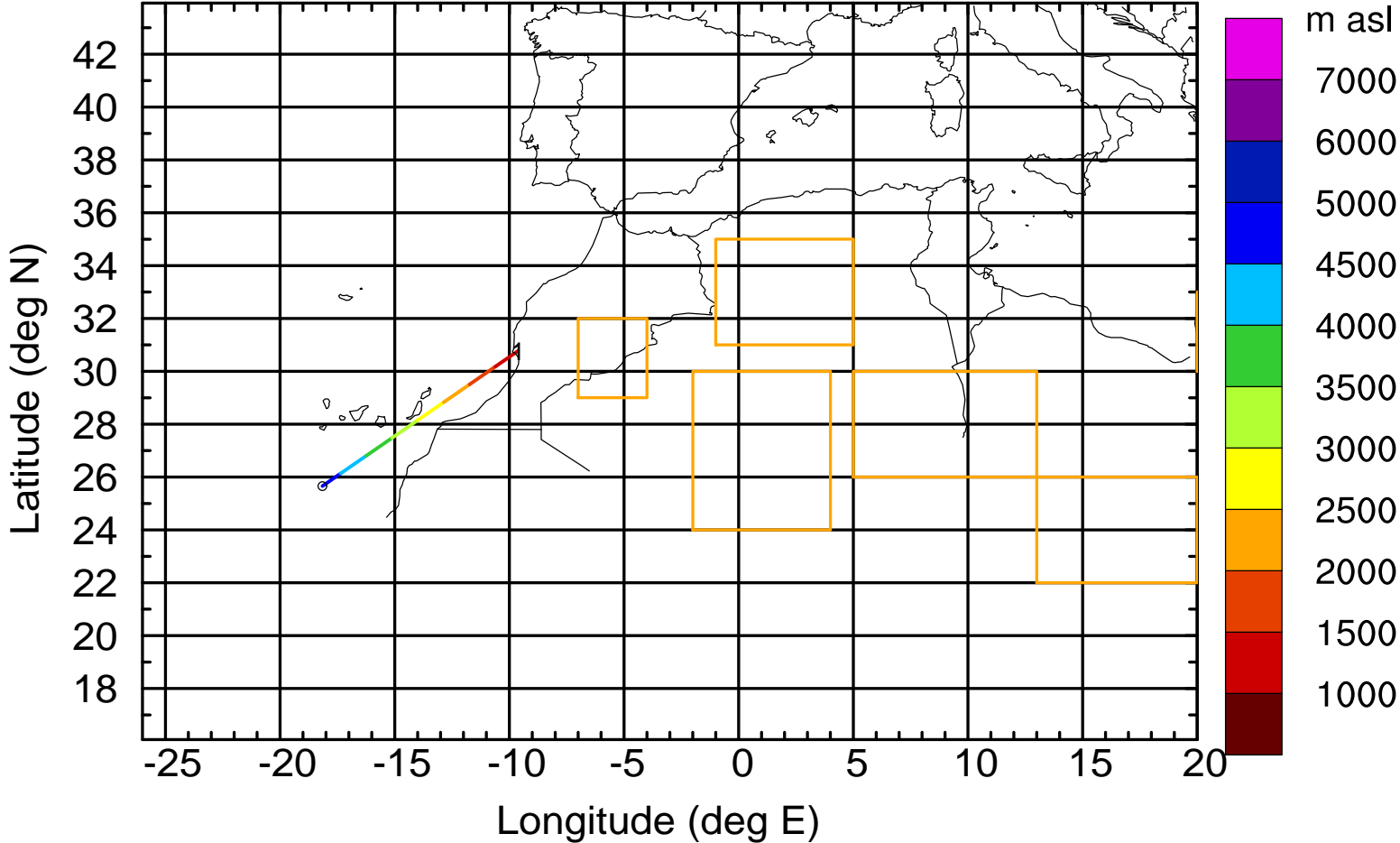
Level #11 of flight 170419b

BWD 20170419/16 -61H = 17/03 UTC



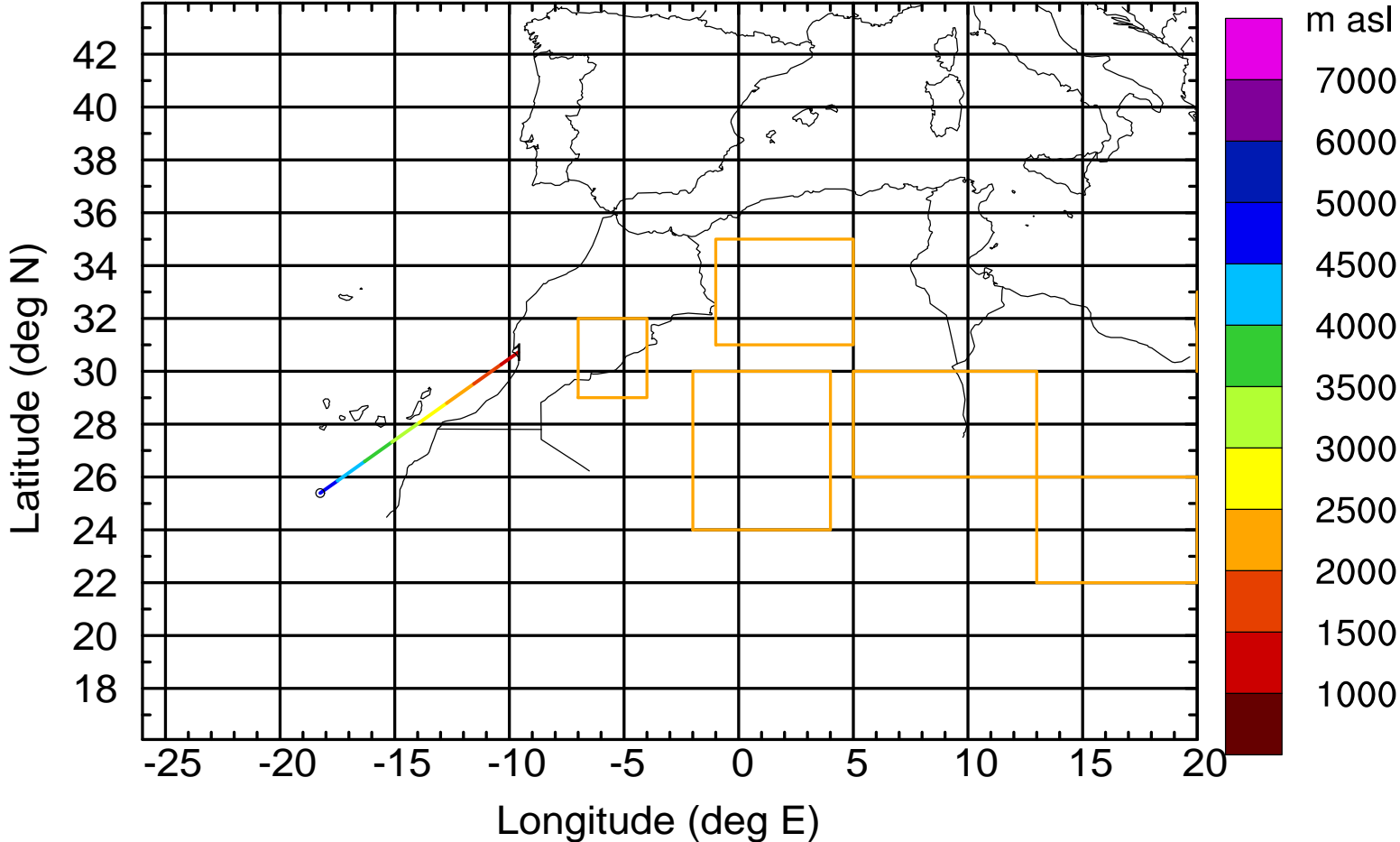
Level #11 of flight 170419b

BWD 20170419/16 -62H = 17/02 UTC



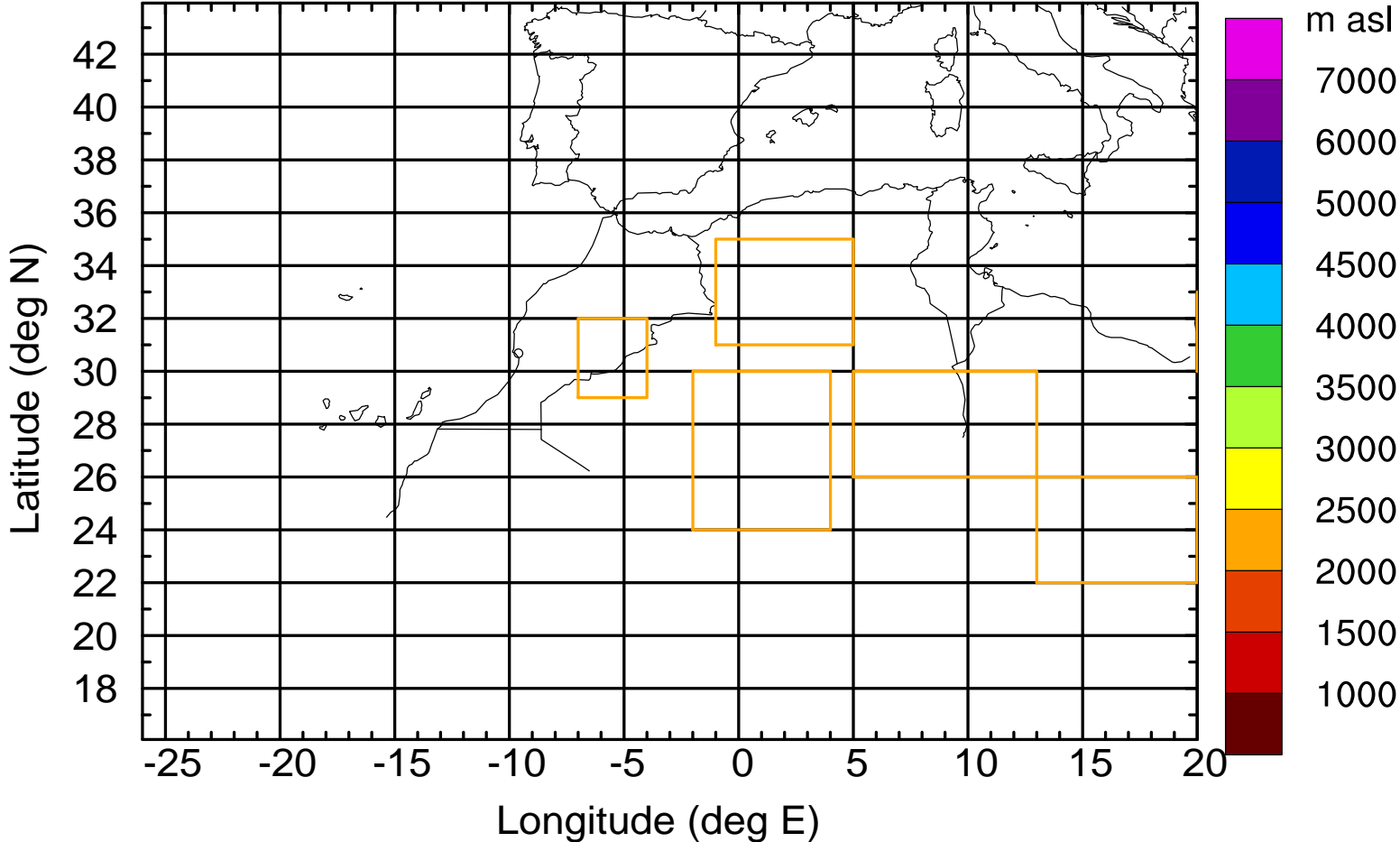
Level #11 of flight 170419b

BWD 20170419/16 -63H = 17/01 UTC



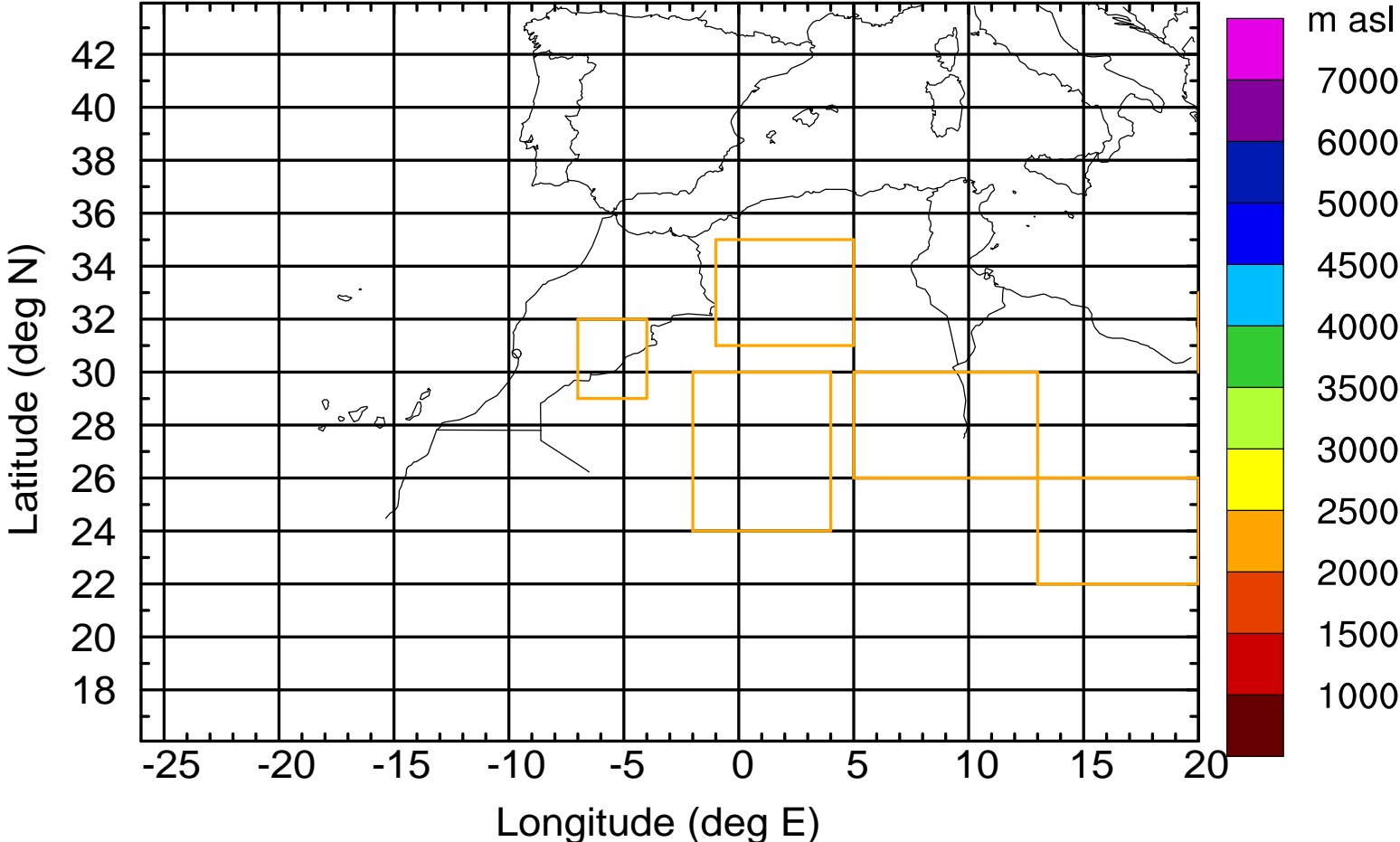
Level #11 of flight 170419b

BWD 20170419/16 -63H = 17/01 UTC



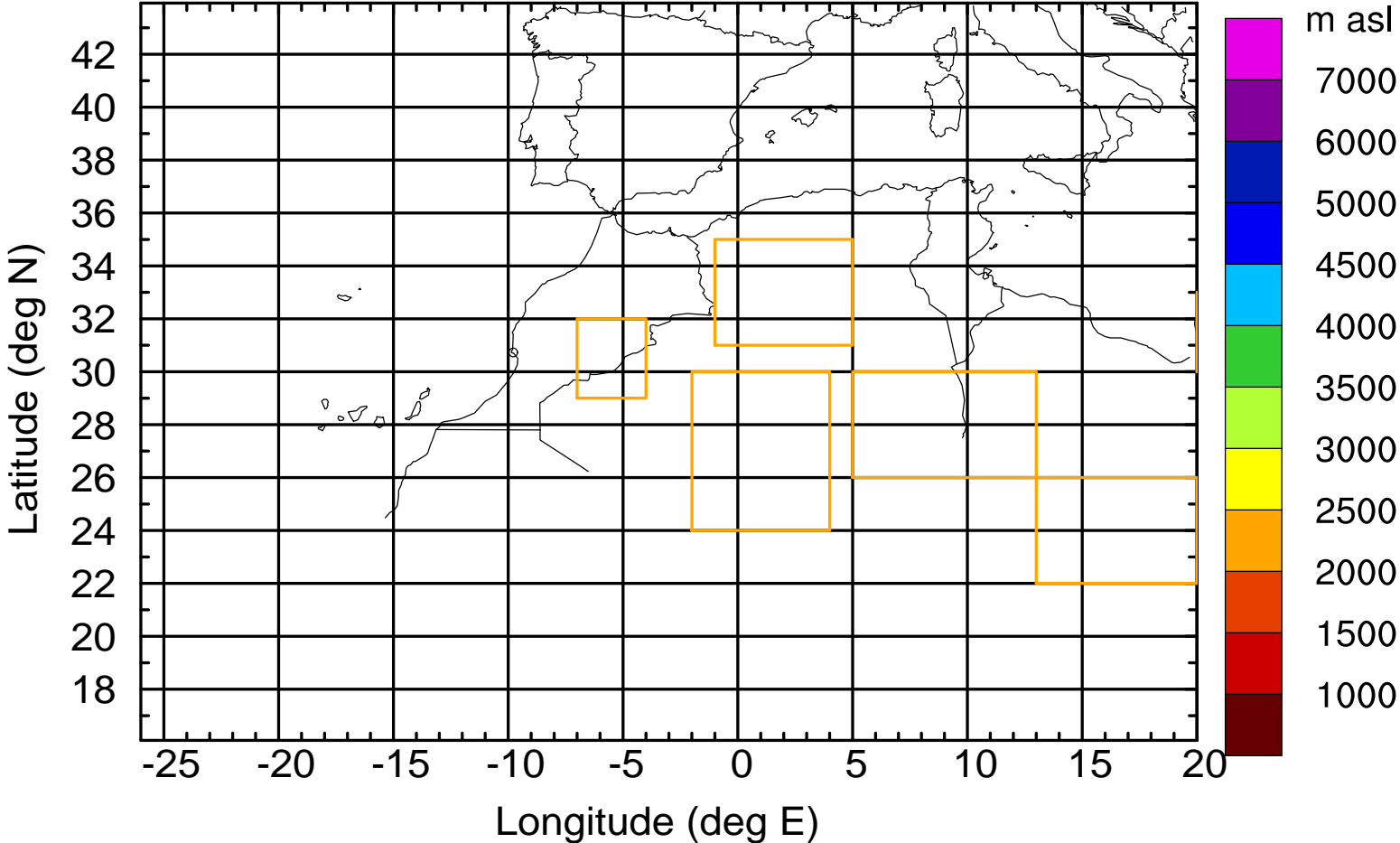
Level #11 of flight 170419b

BWD 20170419/16 -63H = 17/01 UTC



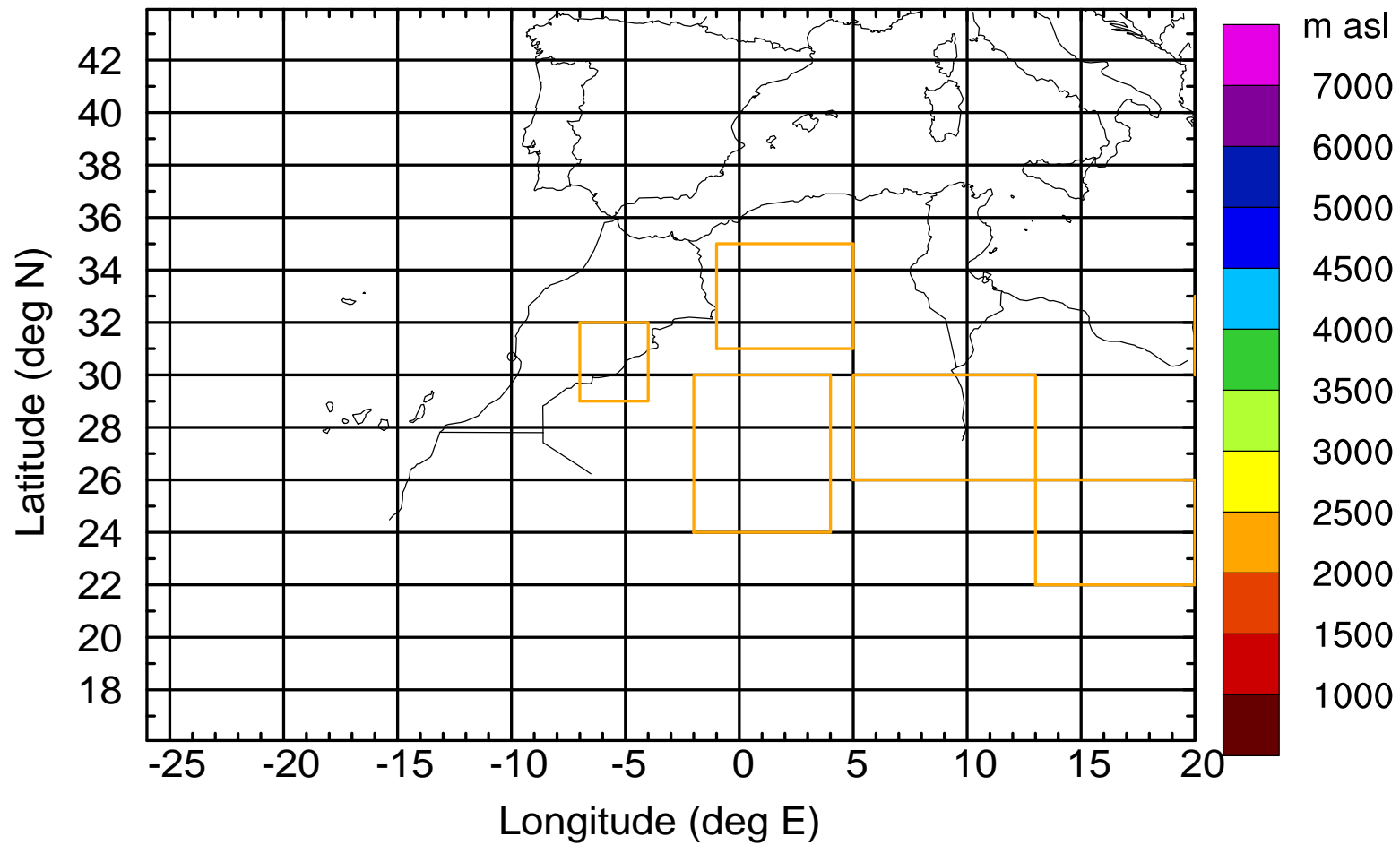
Level #11 of flight 170419b

BWD 20170419/16 -63H = 17/01 UTC



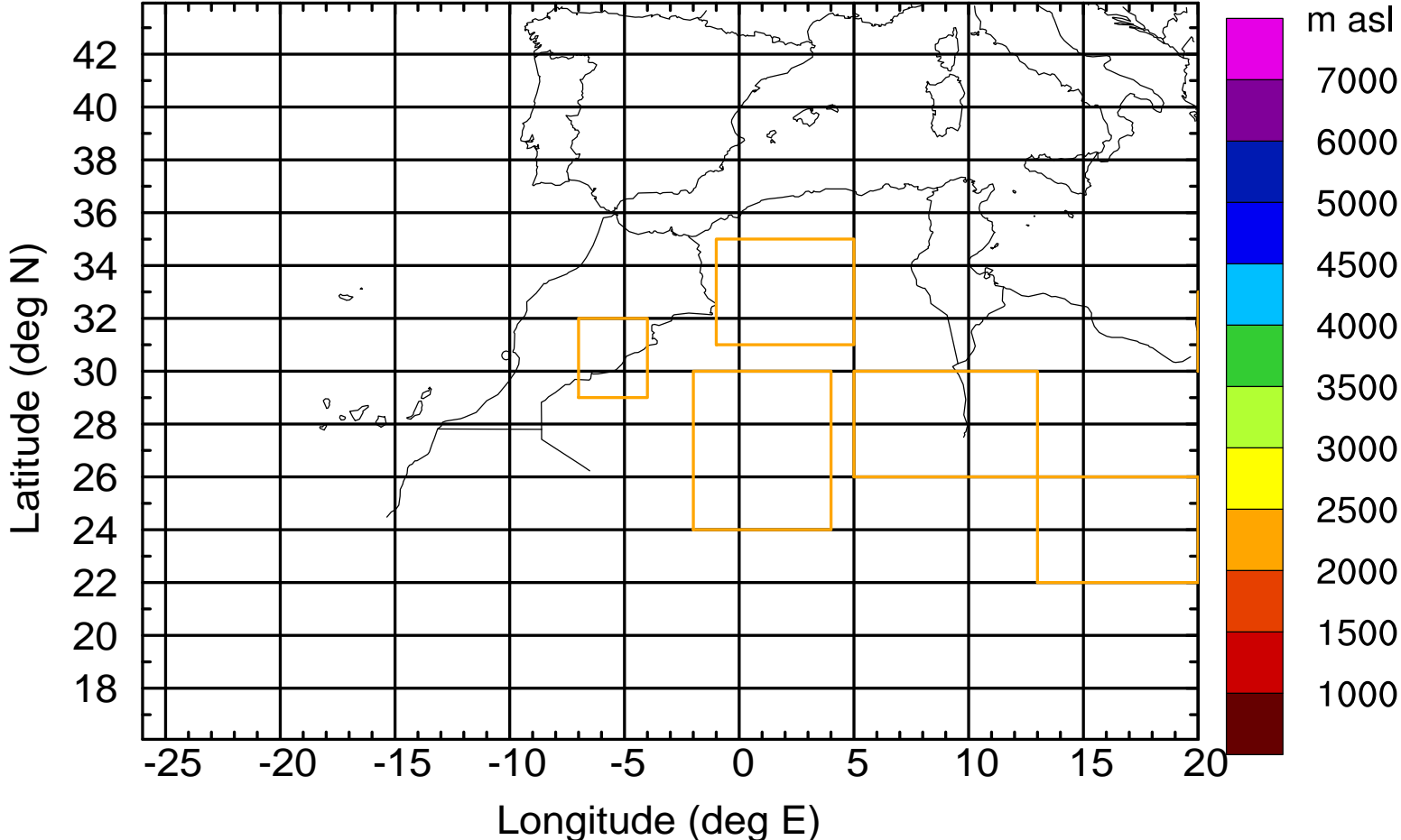
Level #11 of flight 170419b

BWD 20170419/16 -63H = 17/01 UTC



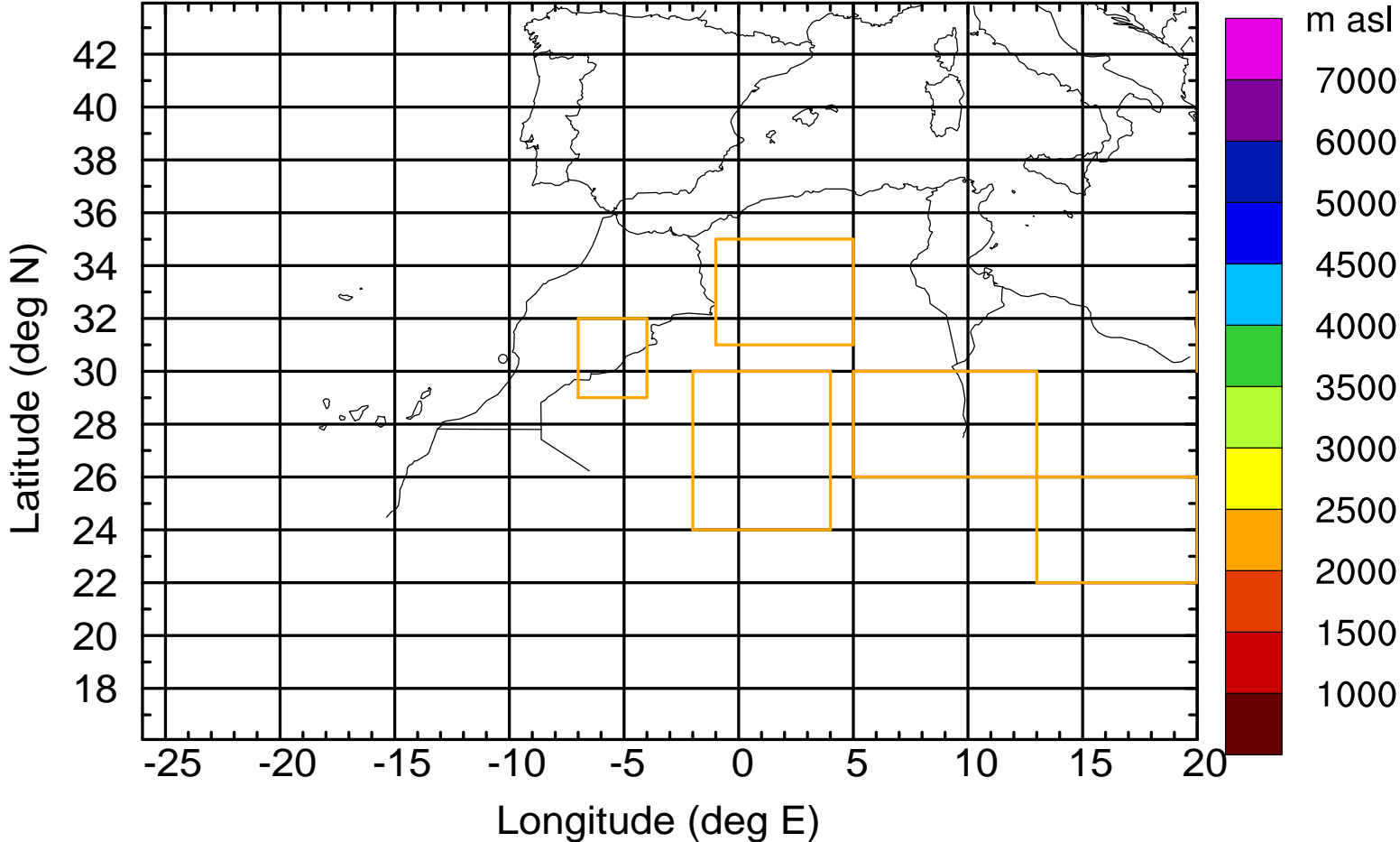
Level #11 of flight 170419b

BWD 20170419/16 -63H = 17/01 UTC



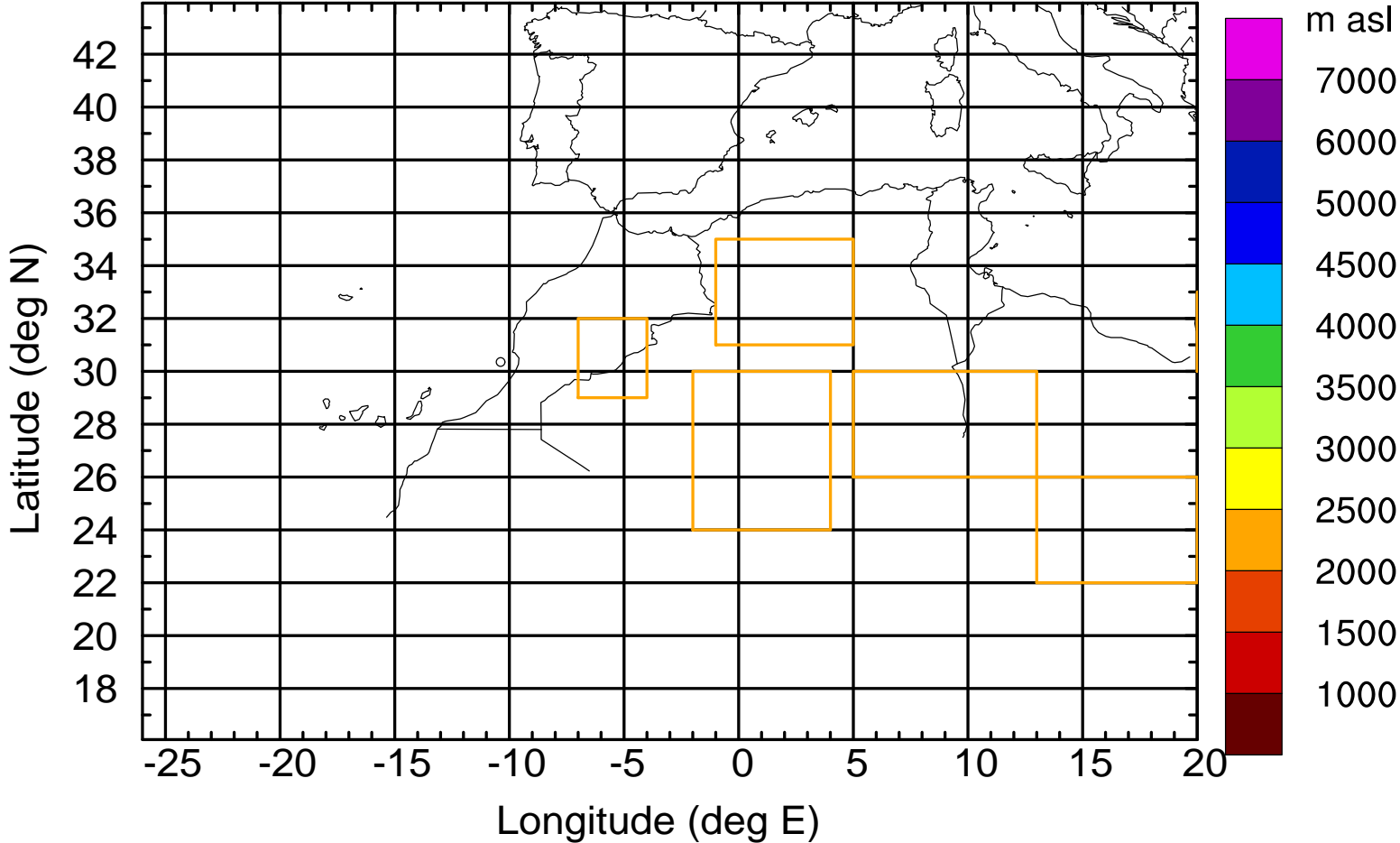
Level #11 of flight 170419b

BWD 20170419/16 -63H = 17/01 UTC



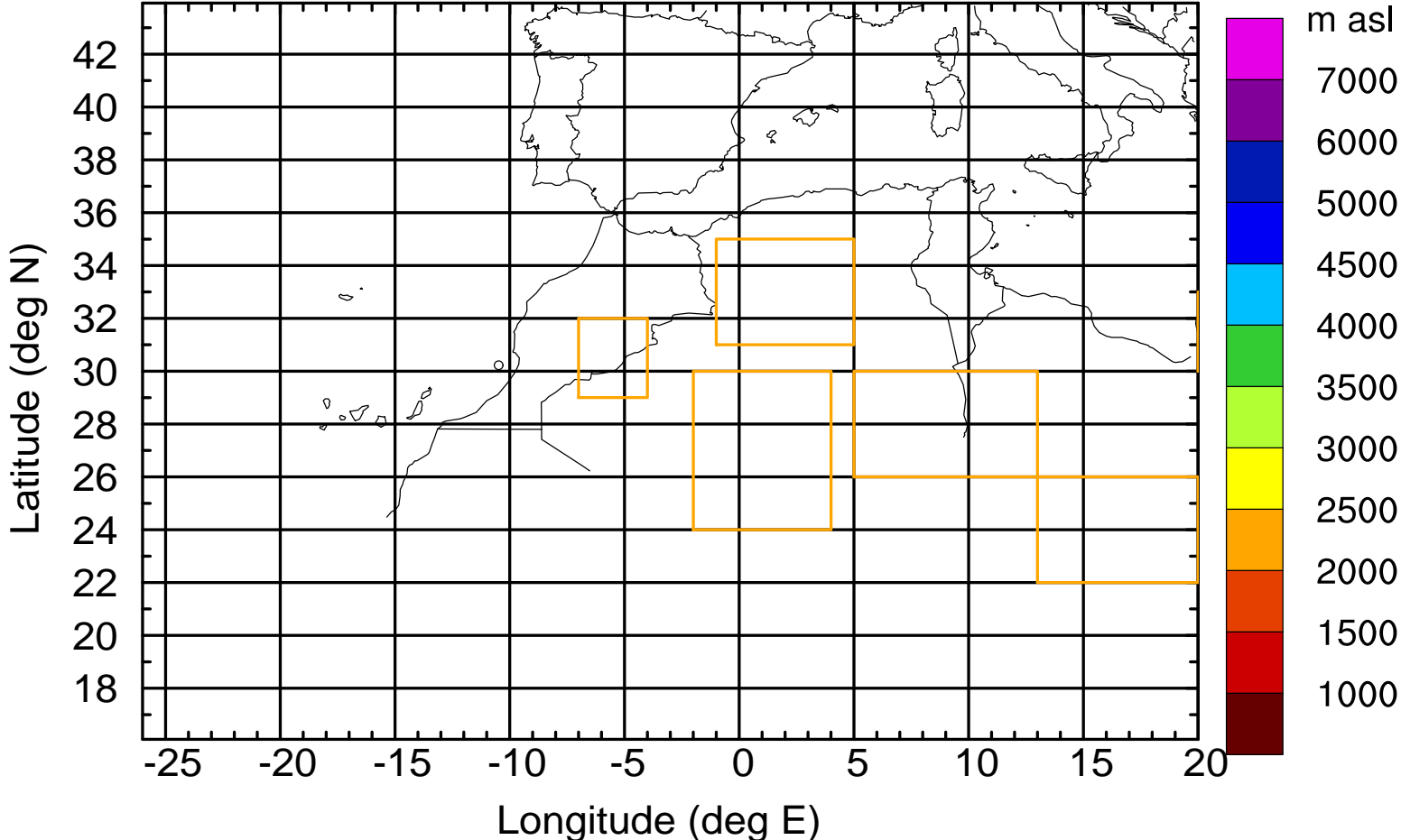
Level #11 of flight 170419b

BWD 20170419/16 -63H = 17/01 UTC



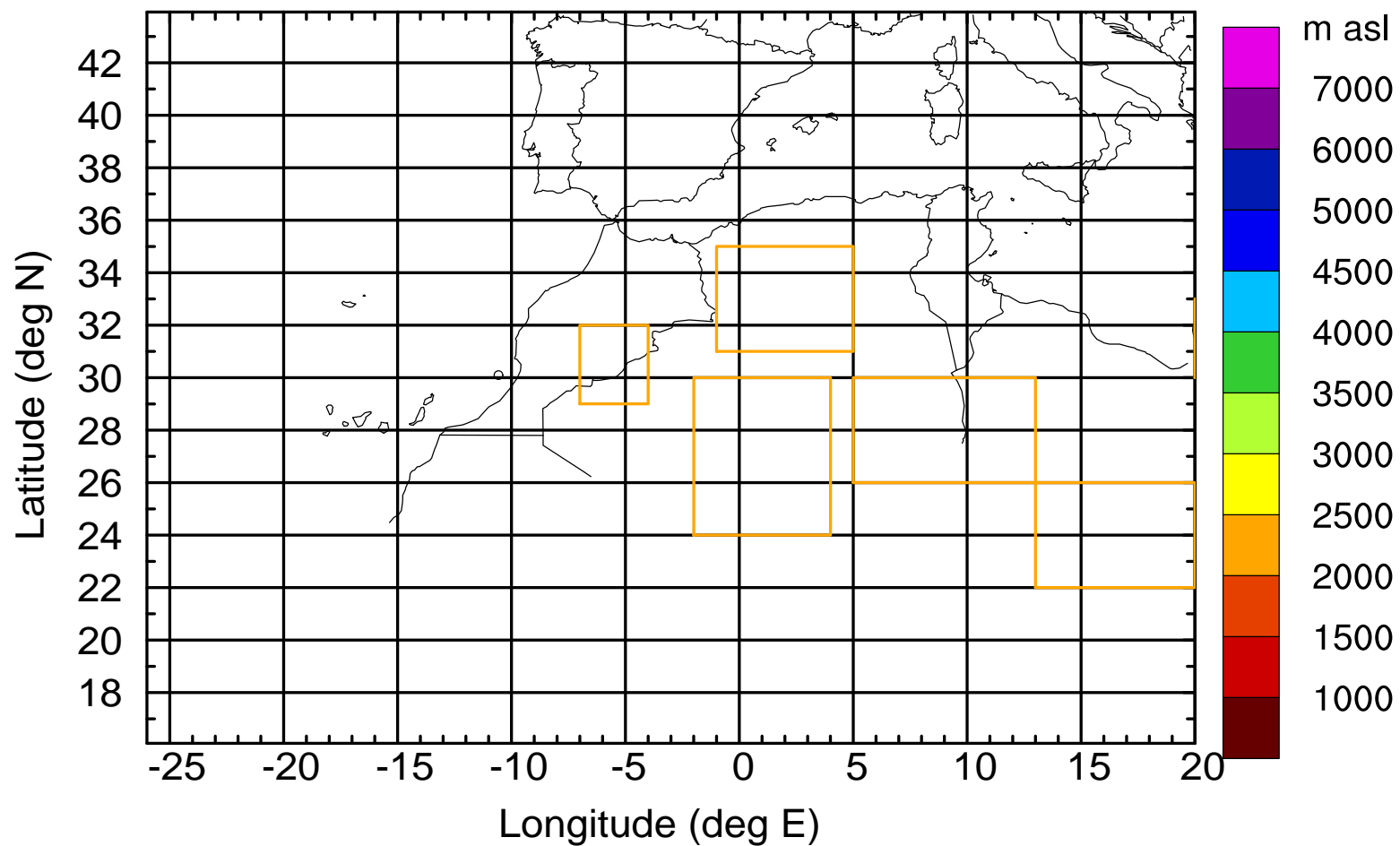
Level #11 of flight 170419b

BWD 20170419/16 -63H = 17/01 UTC



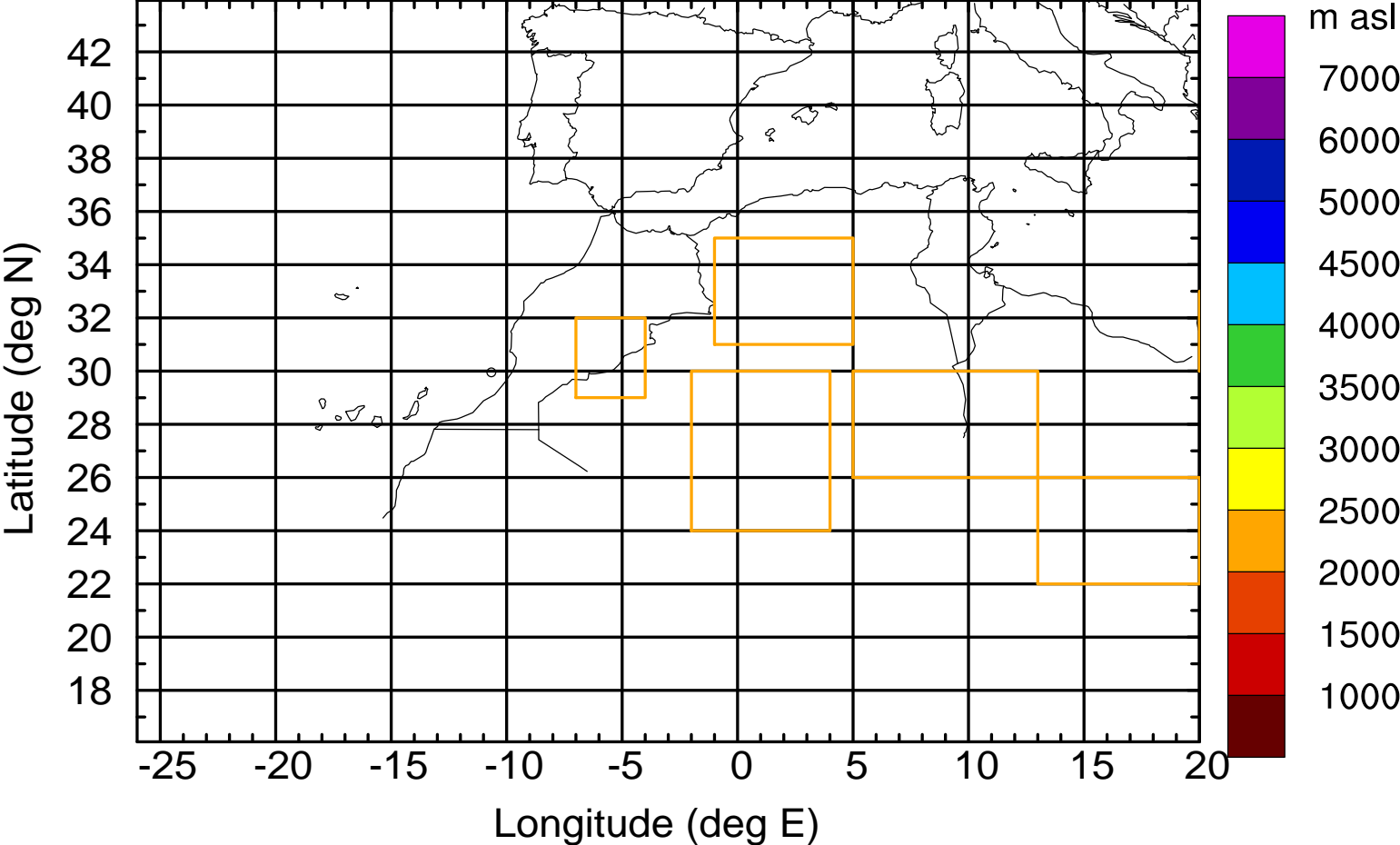
Level #11 of flight 170419b

BWD 20170419/16 -63H = 17/01 UTC



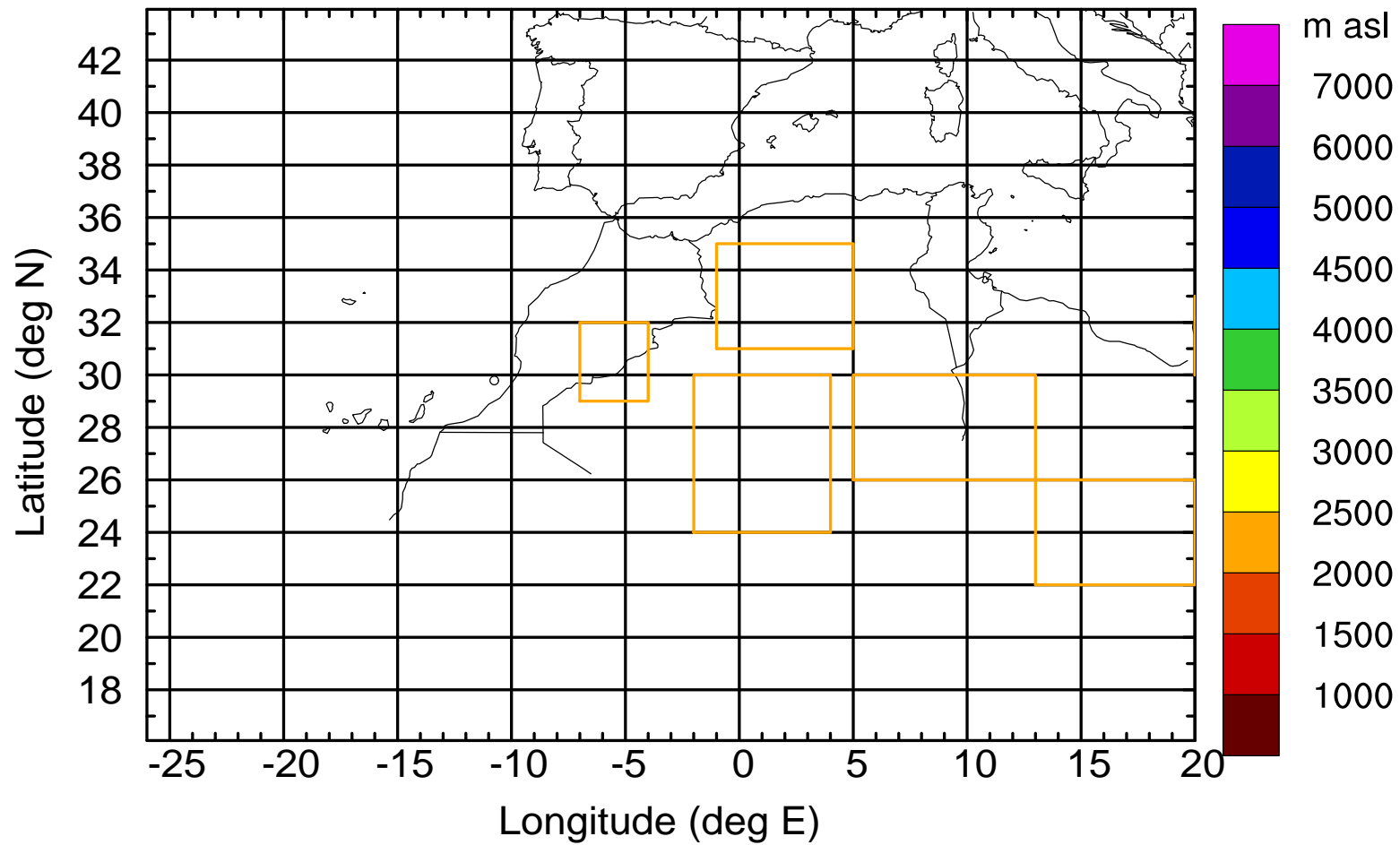
Level #11 of flight 170419b

BWD 20170419/16 -63H = 17/01 UTC



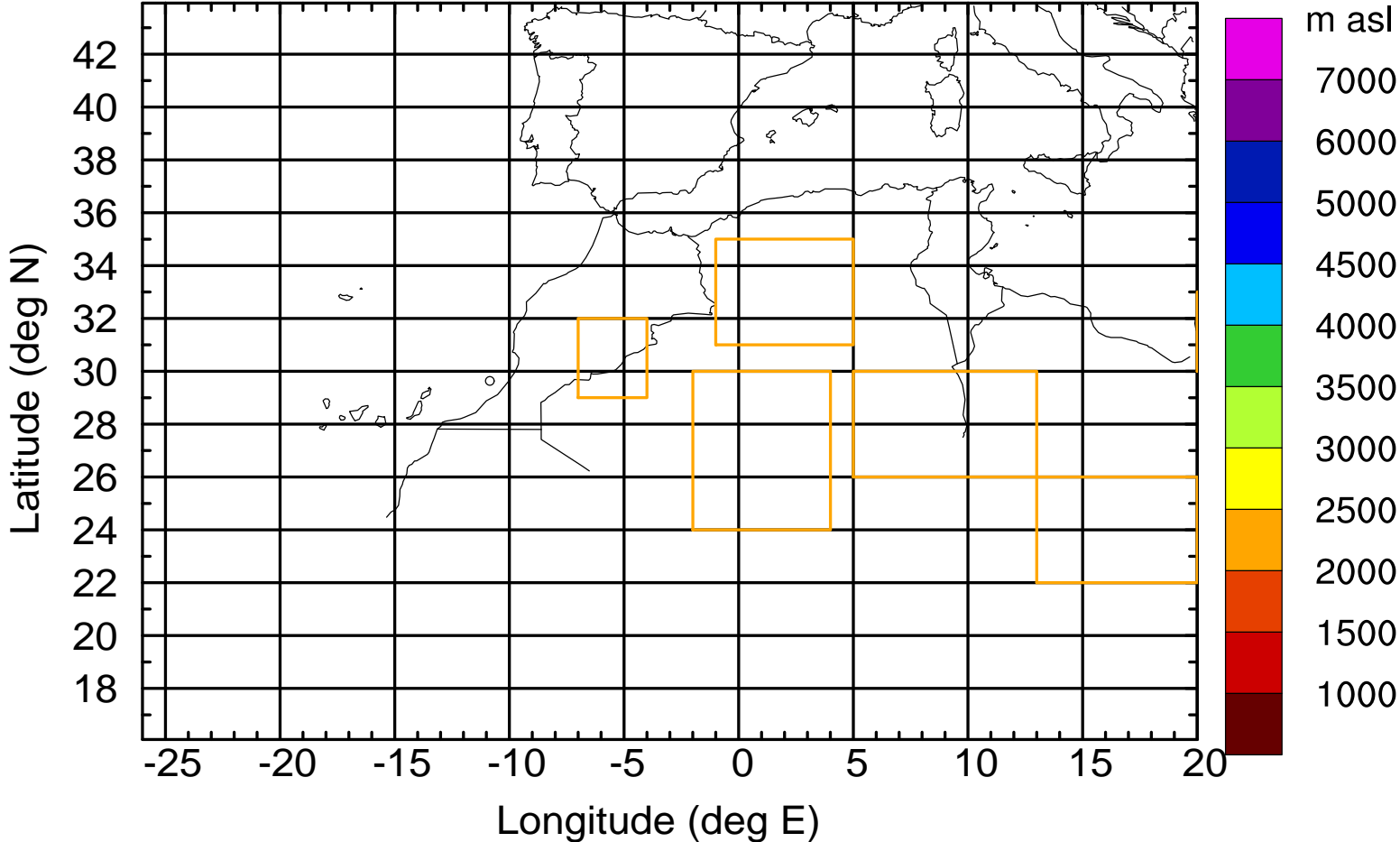
Level #11 of flight 170419b

BWD 20170419/16 -63H = 17/01 UTC



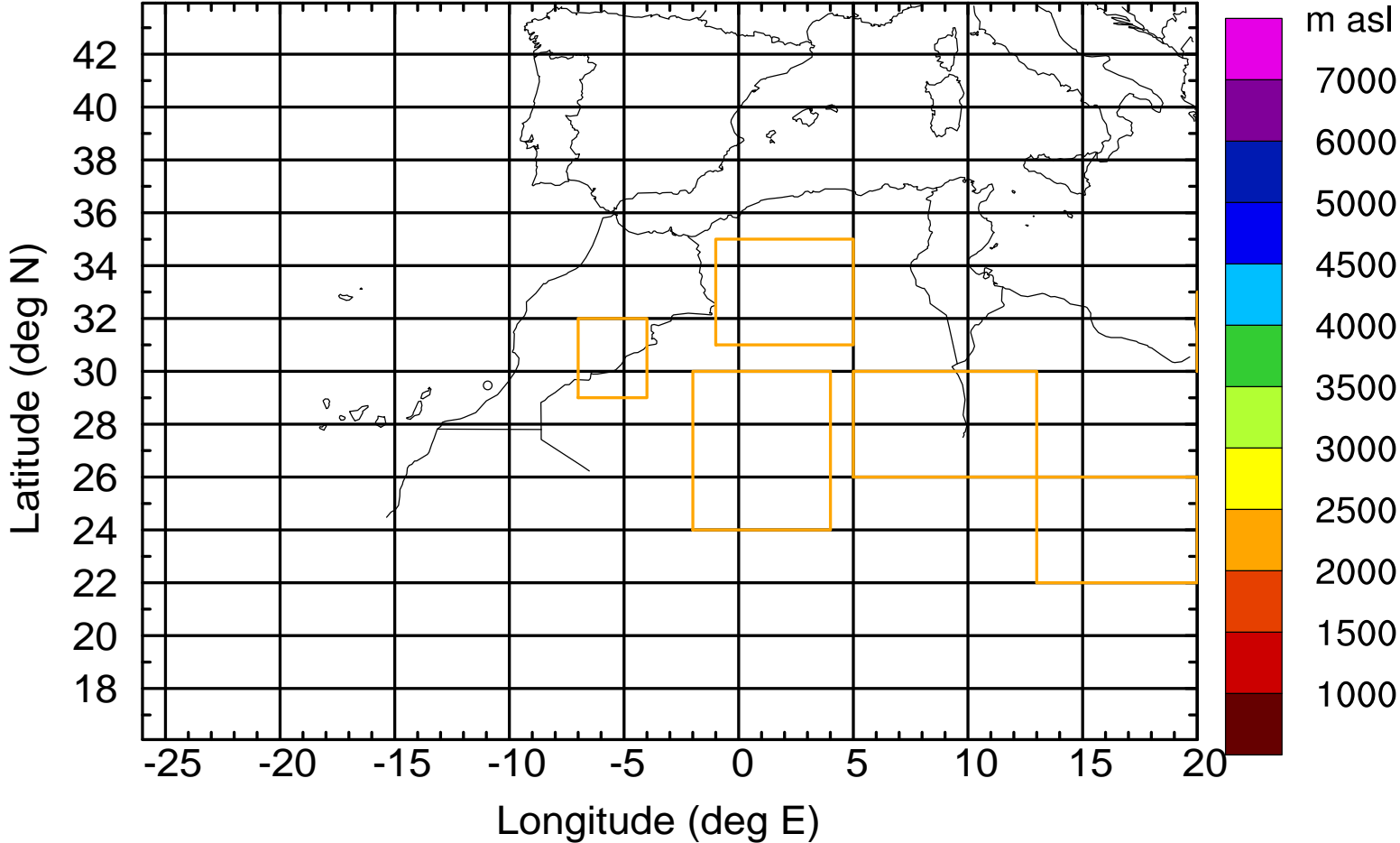
Level #11 of flight 170419b

BWD 20170419/16 -63H = 17/01 UTC



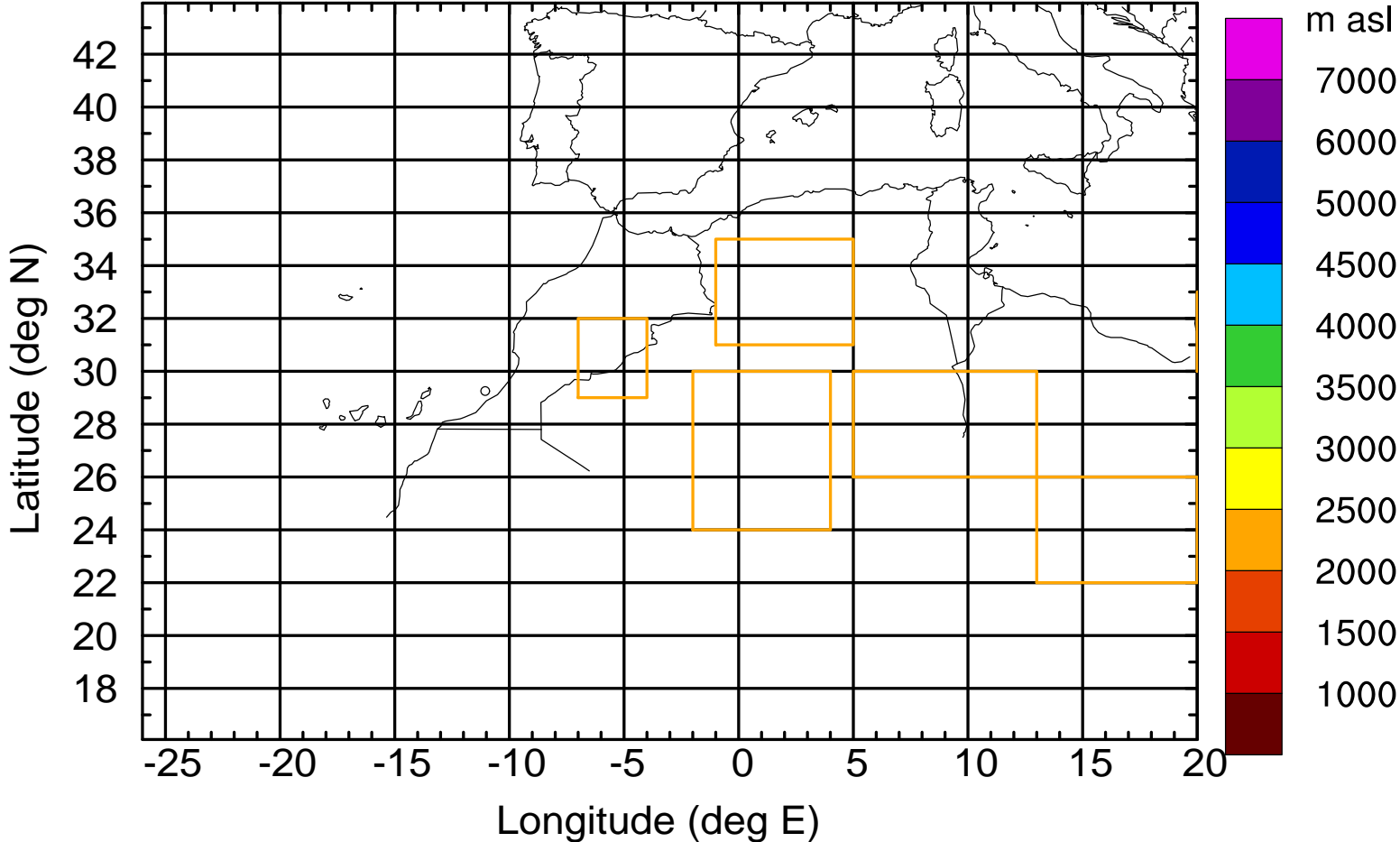
Level #11 of flight 170419b

BWD 20170419/16 -63H = 17/01 UTC



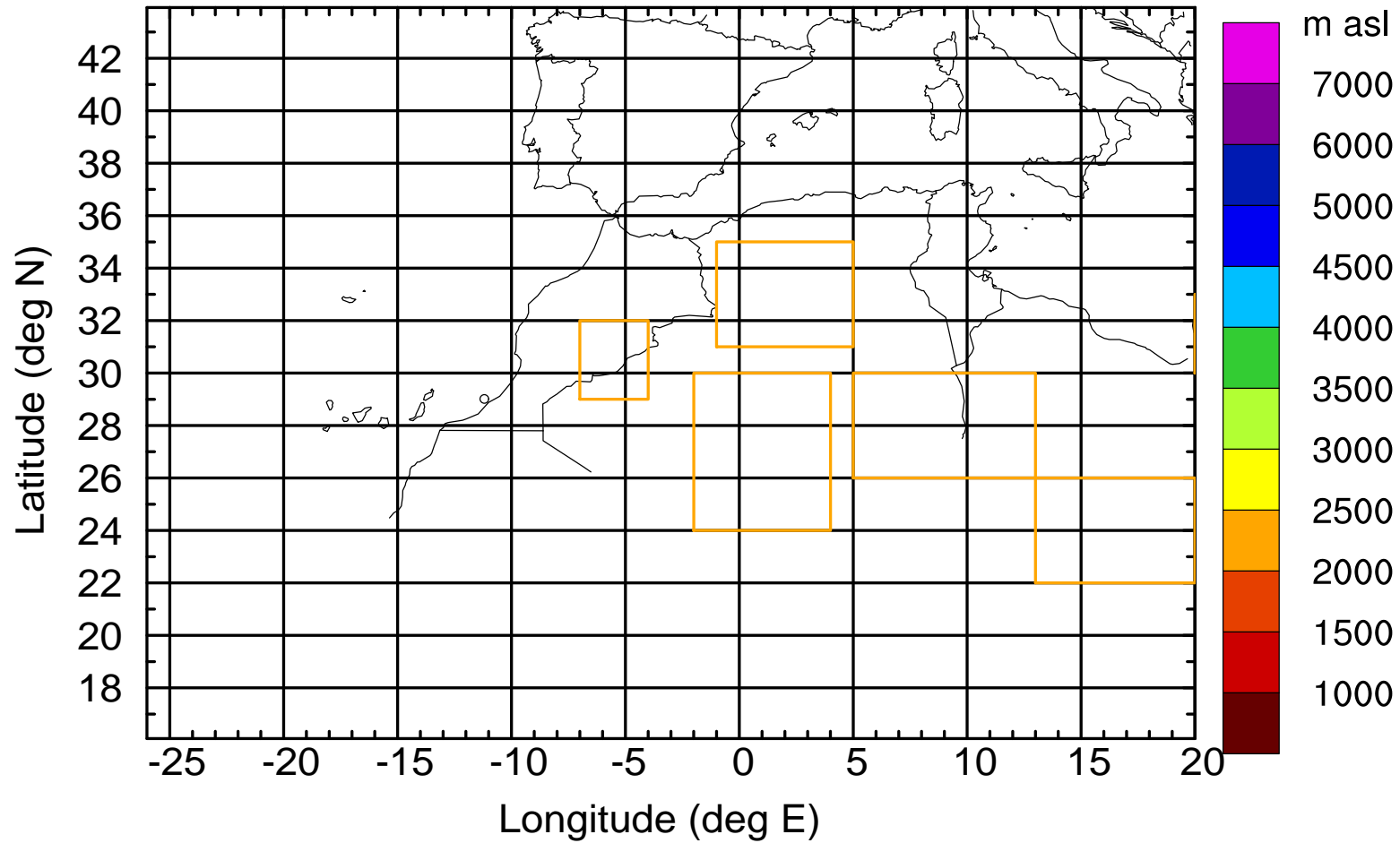
Level #11 of flight 170419b

BWD 20170419/16 -63H = 17/01 UTC



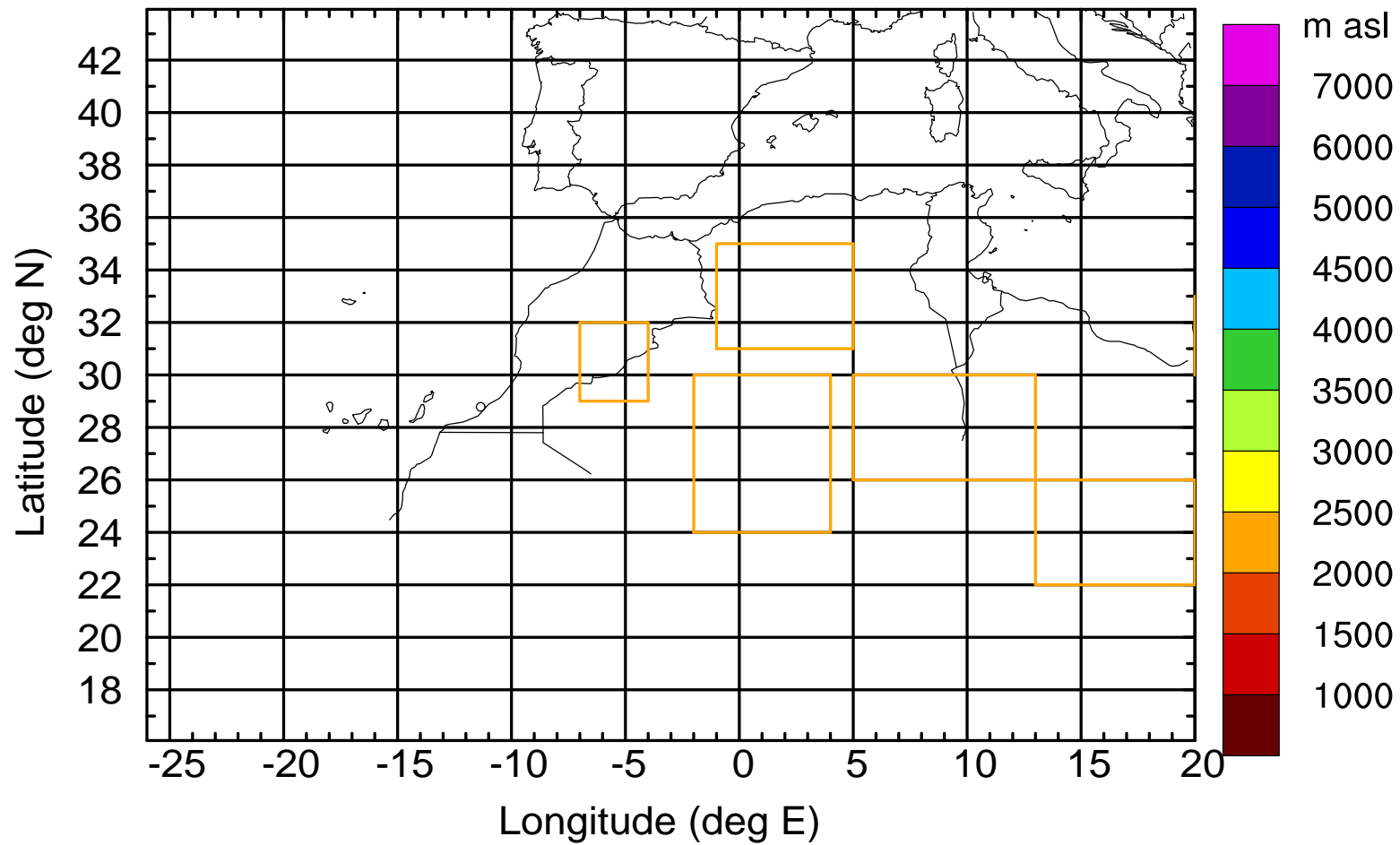
Level #11 of flight 170419b

BWD 20170419/16 -63H = 17/01 UTC



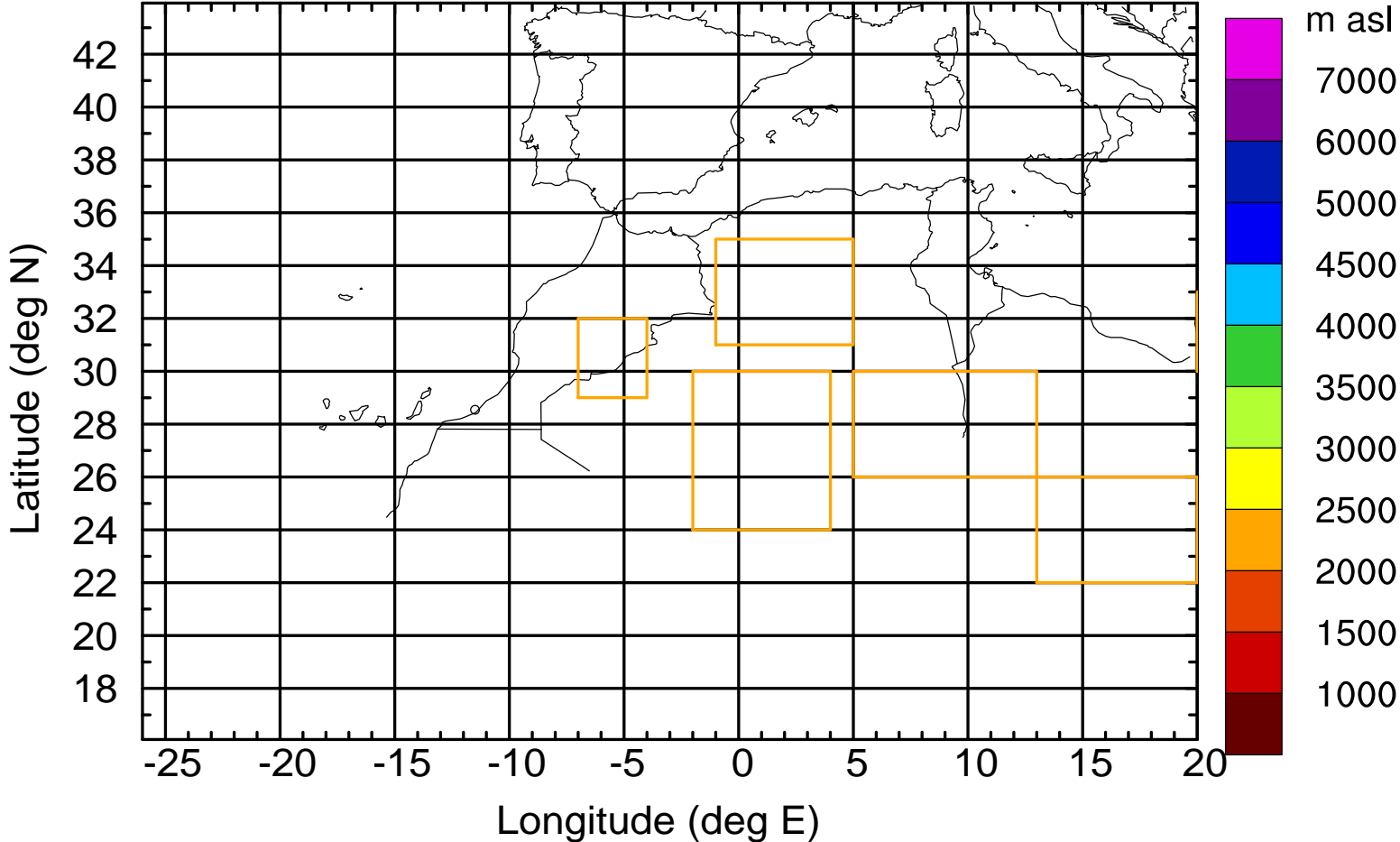
Level #11 of flight 170419b

BWD 20170419/16 -63H = 17/01 UTC



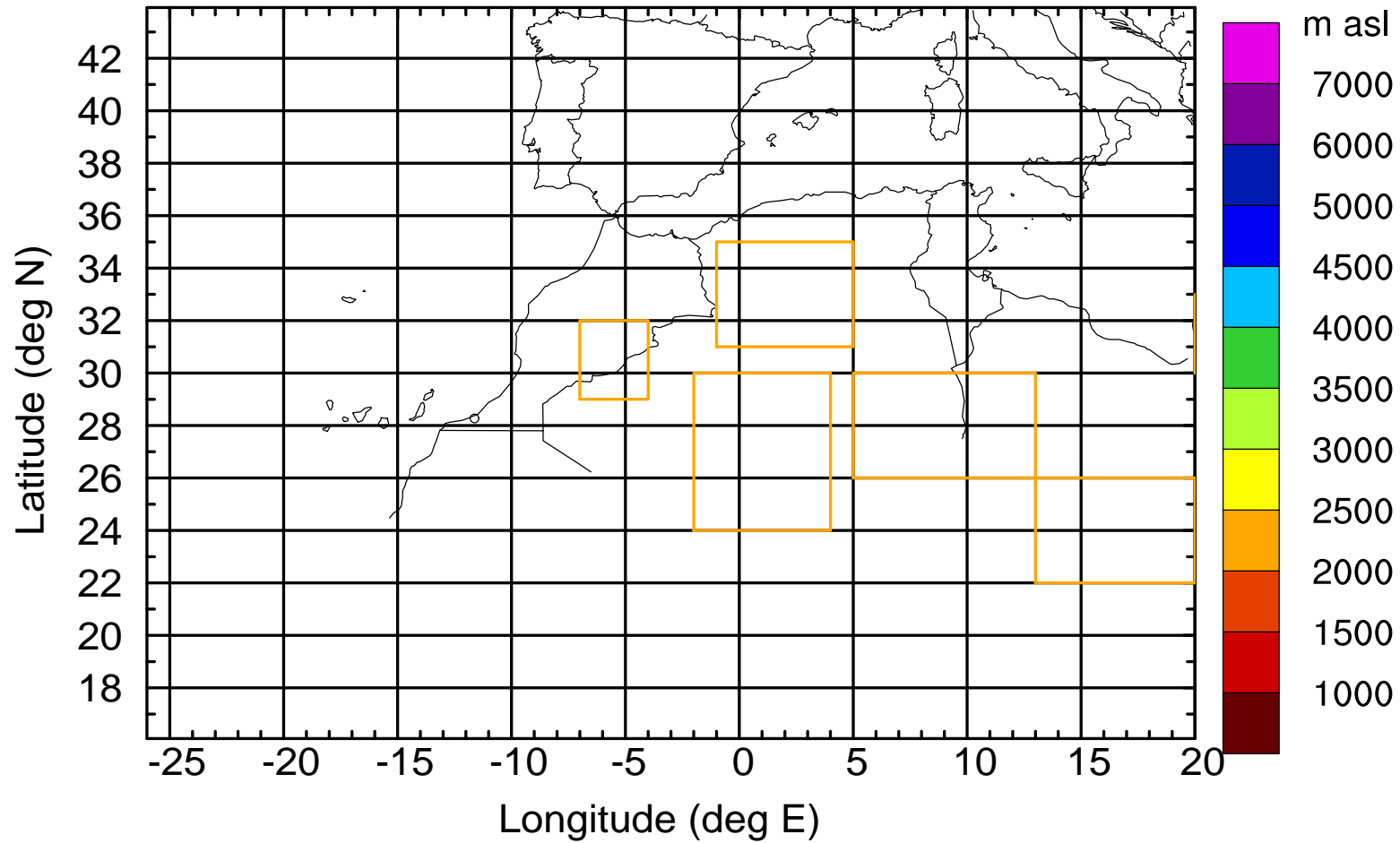
Level #11 of flight 170419b

BWD 20170419/16 -63H = 17/01 UTC



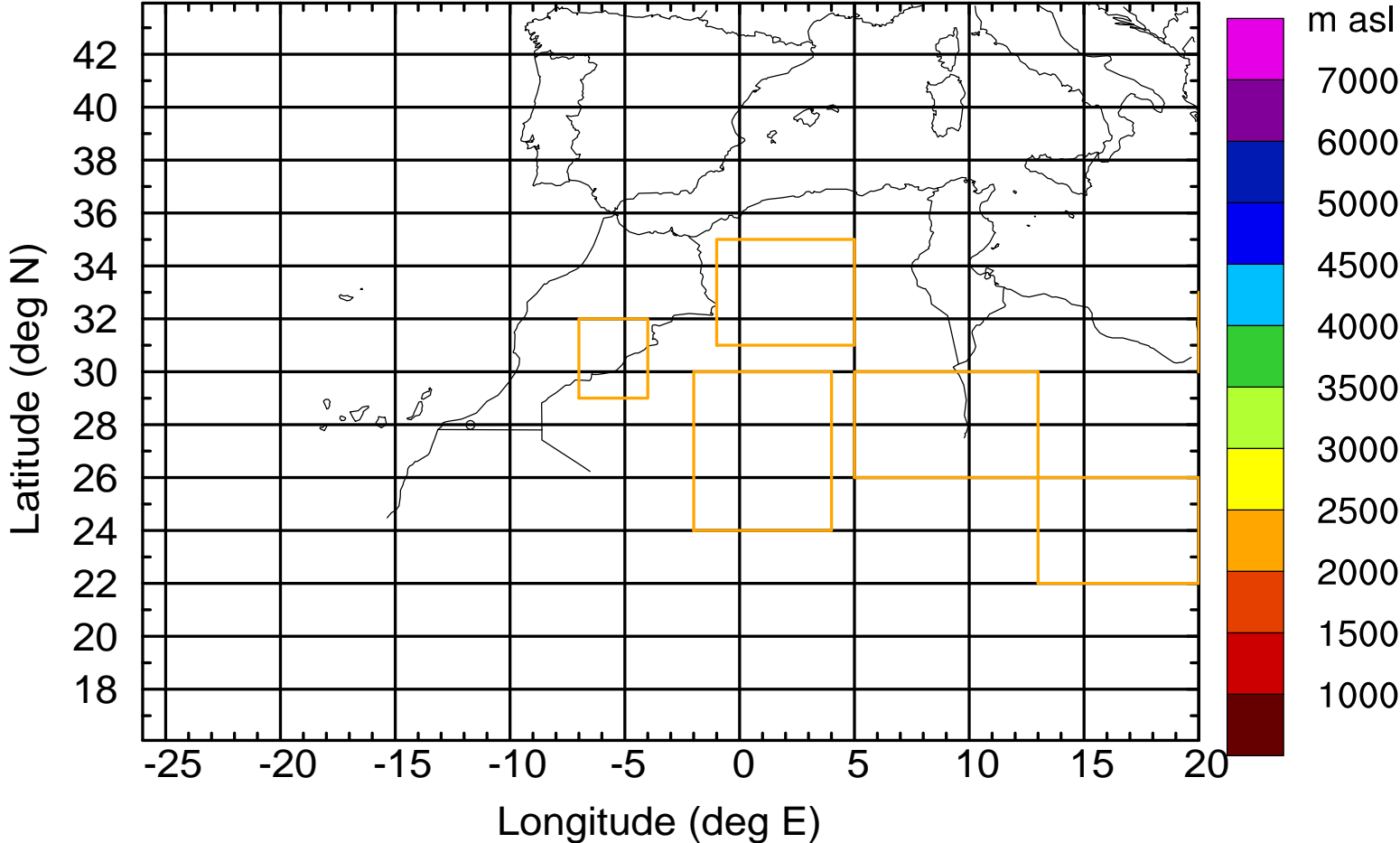
Level #11 of flight 170419b

BWD 20170419/16 -63H = 17/01 UTC



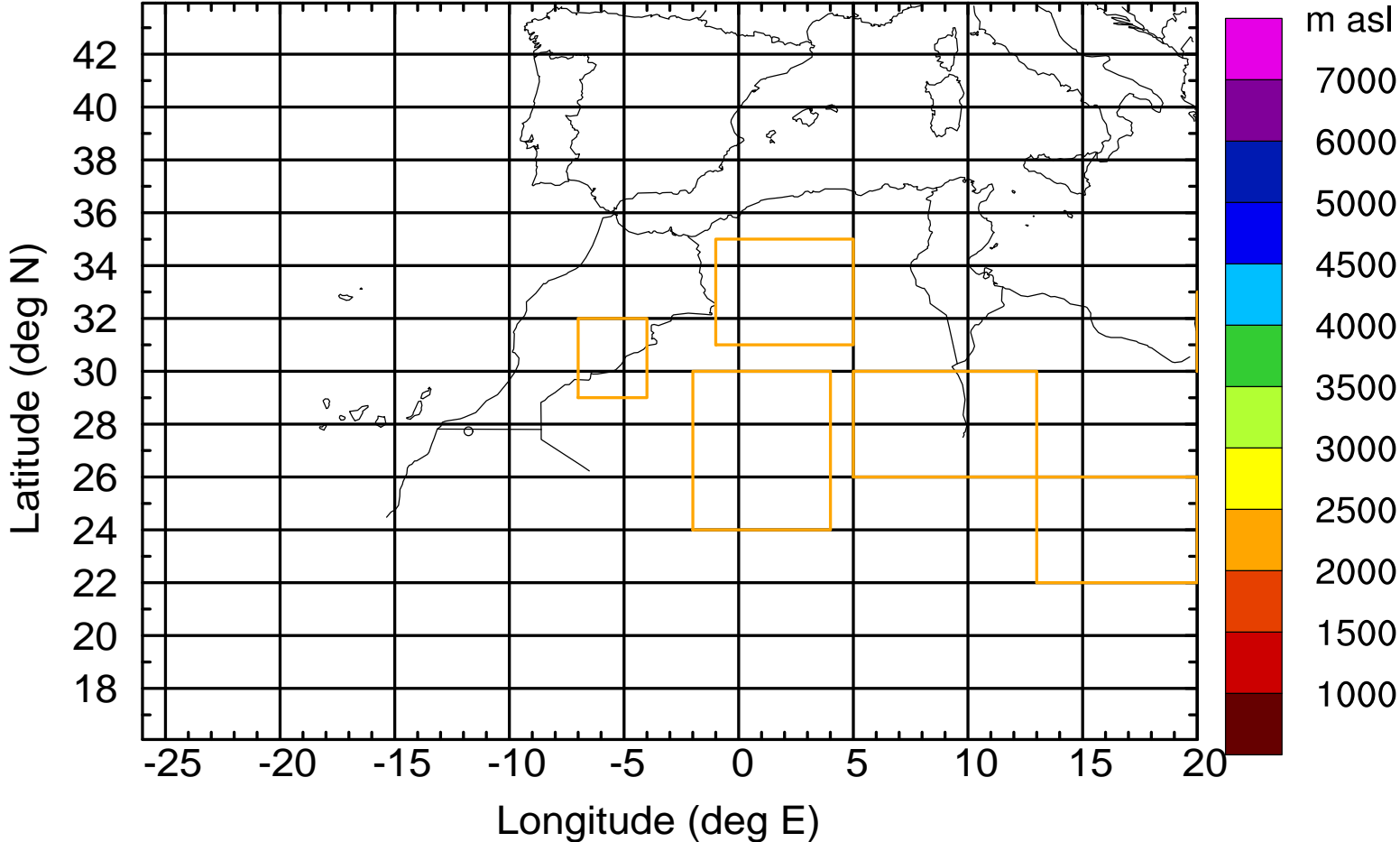
Level #11 of flight 170419b

BWD 20170419/16 -63H = 17/01 UTC



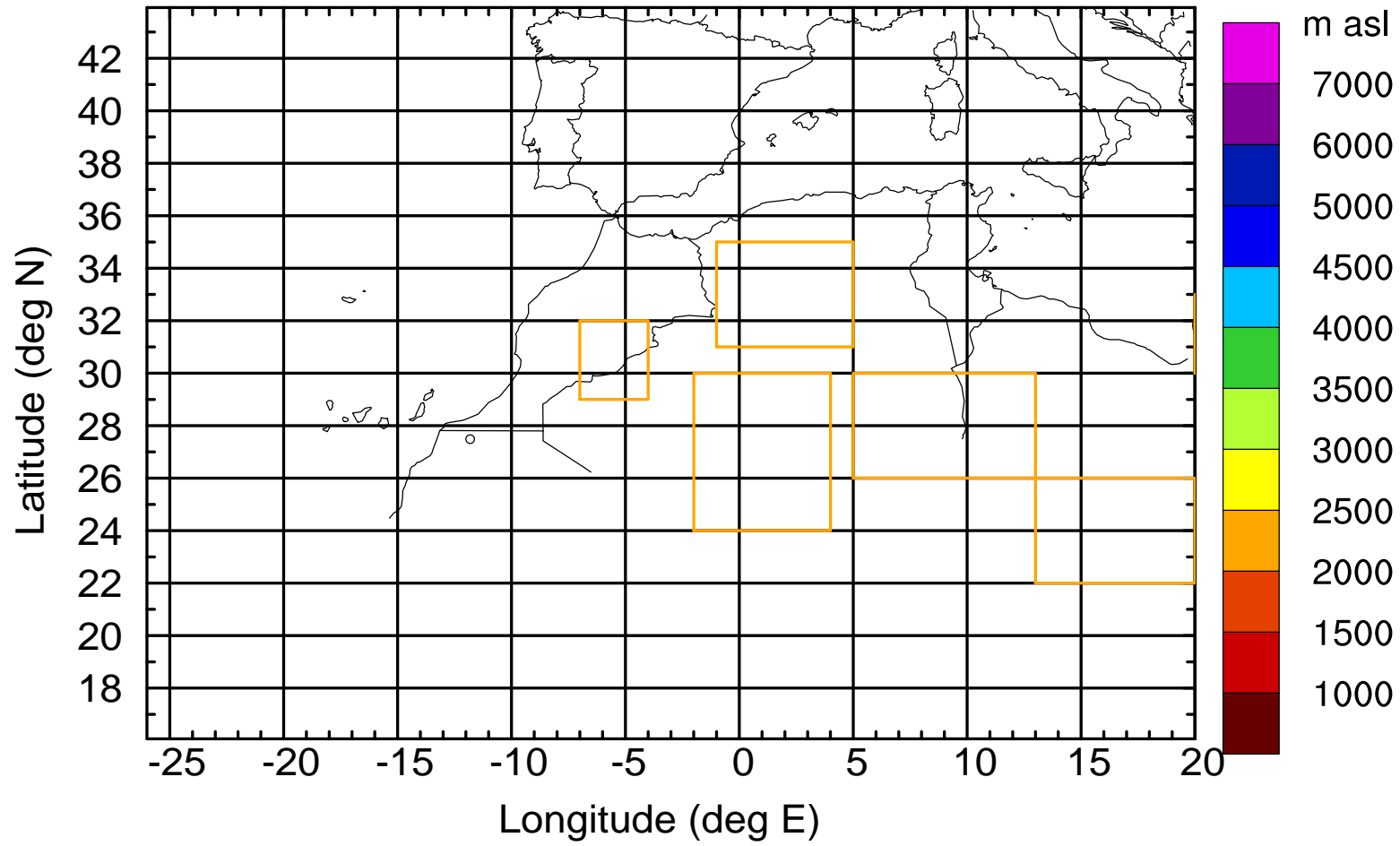
Level #11 of flight 170419b

BWD 20170419/16 -63H = 17/01 UTC



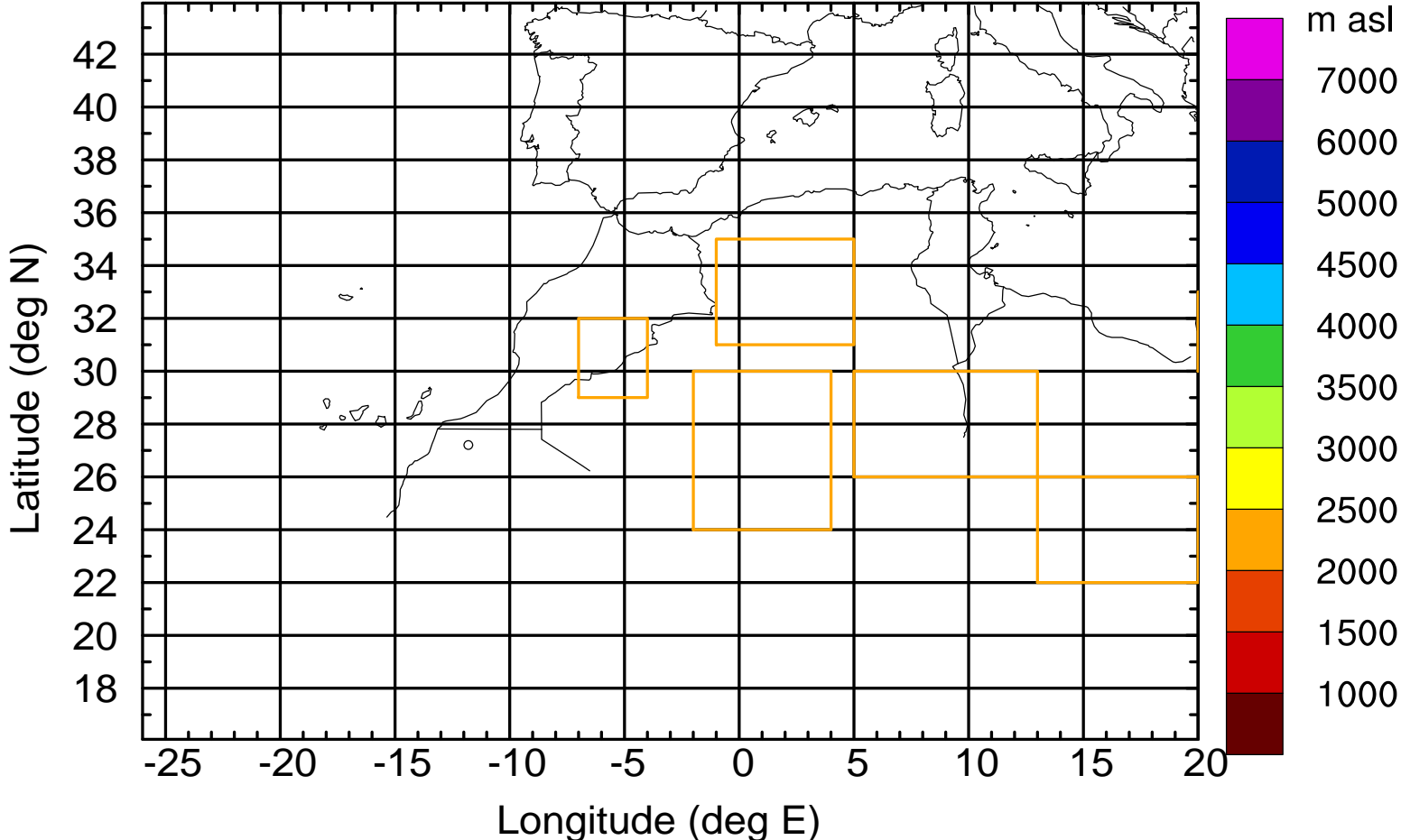
Level #11 of flight 170419b

BWD 20170419/16 -63H = 17/01 UTC



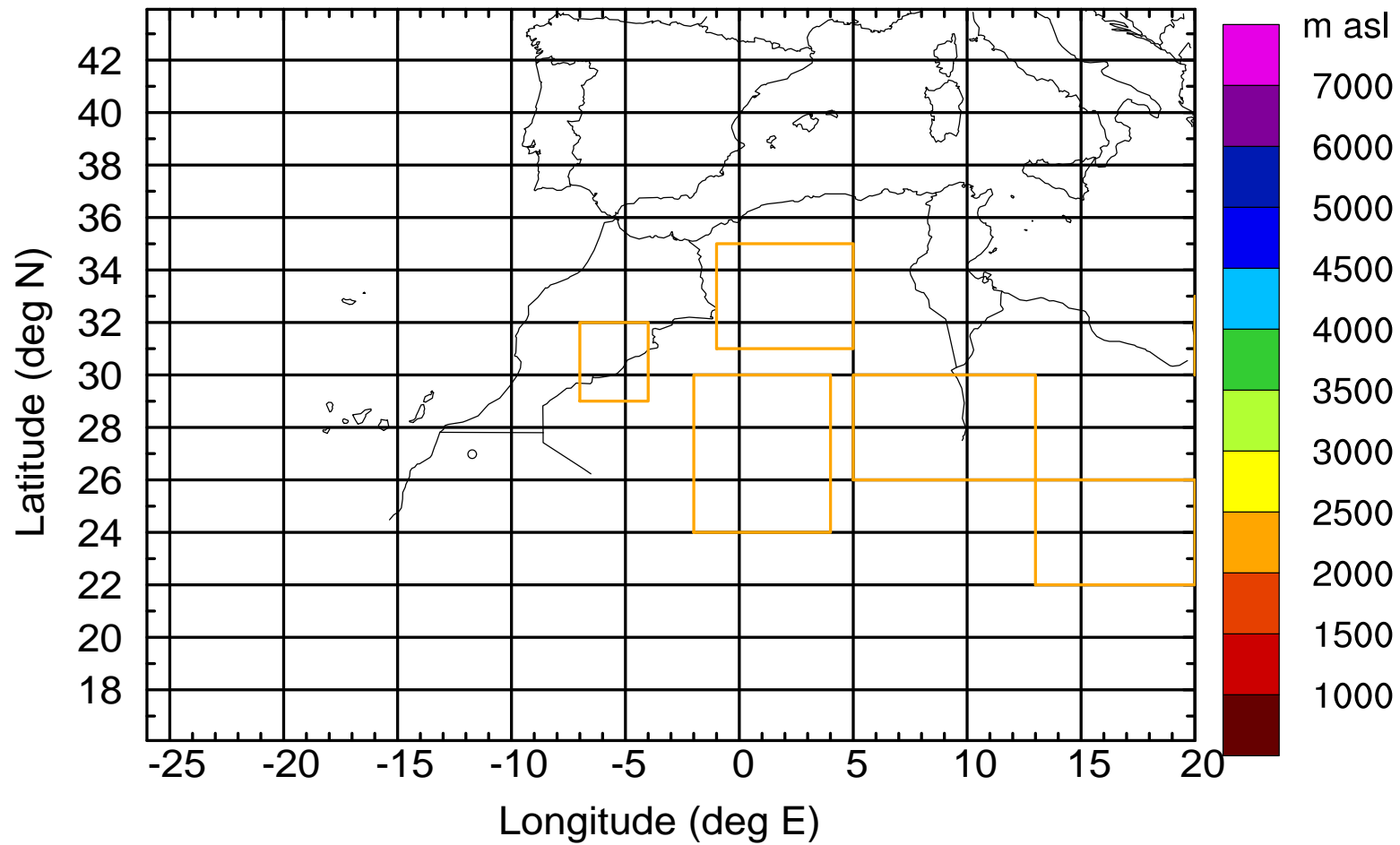
Level #11 of flight 170419b

BWD 20170419/16 -63H = 17/01 UTC



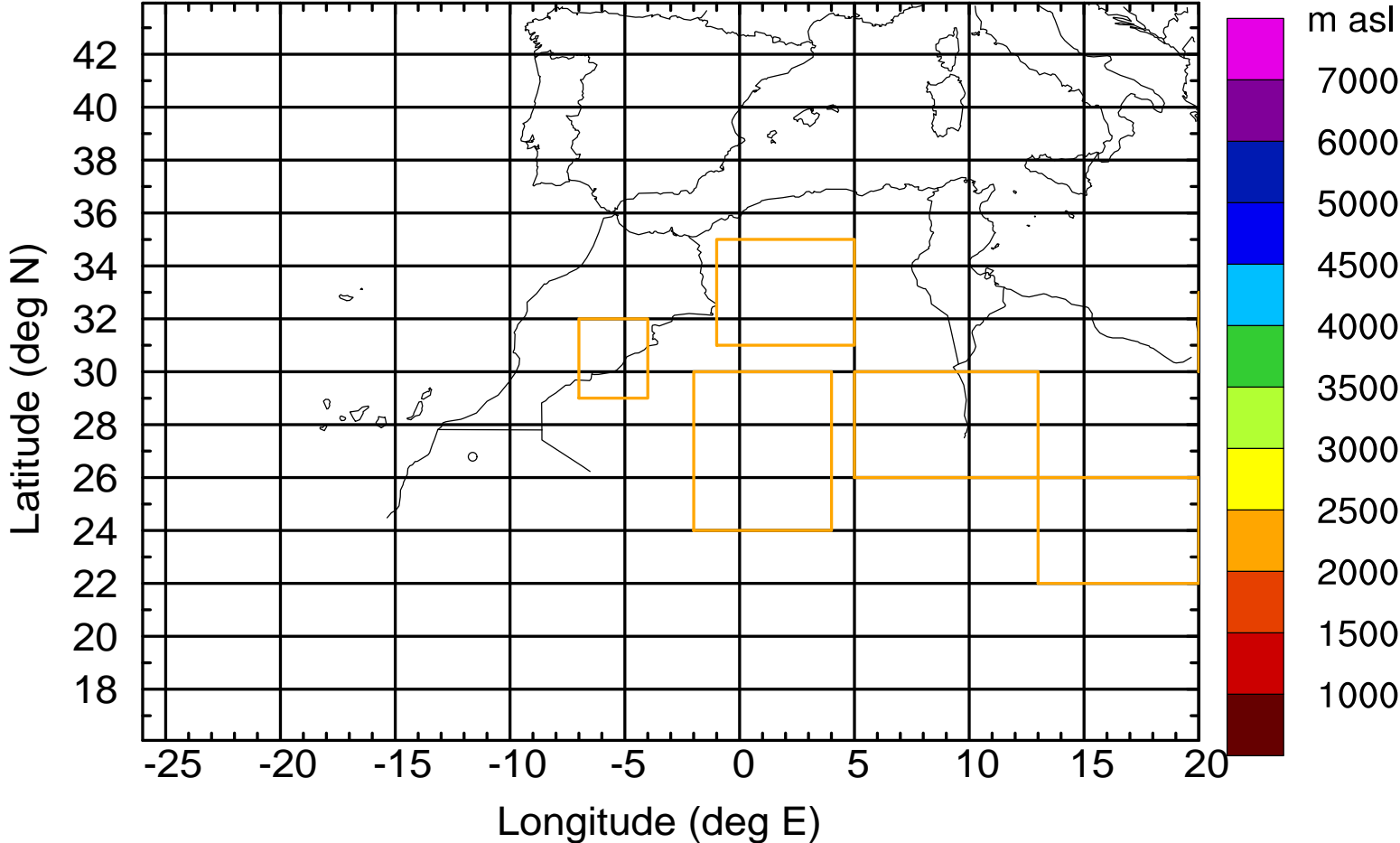
Level #11 of flight 170419b

BWD 20170419/16 -63H = 17/01 UTC



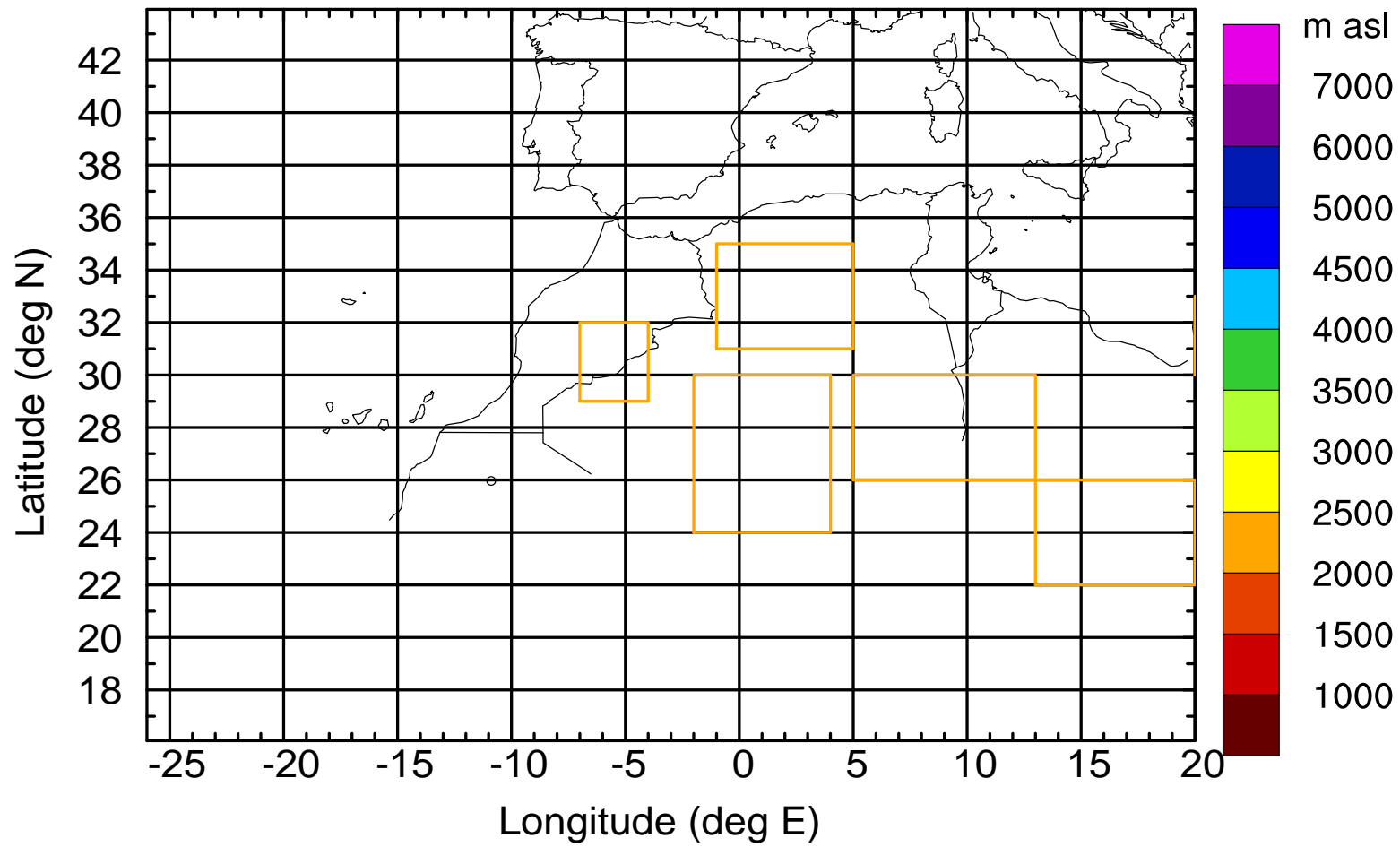
Level #11 of flight 170419b

BWD 20170419/16 -63H = 17/01 UTC



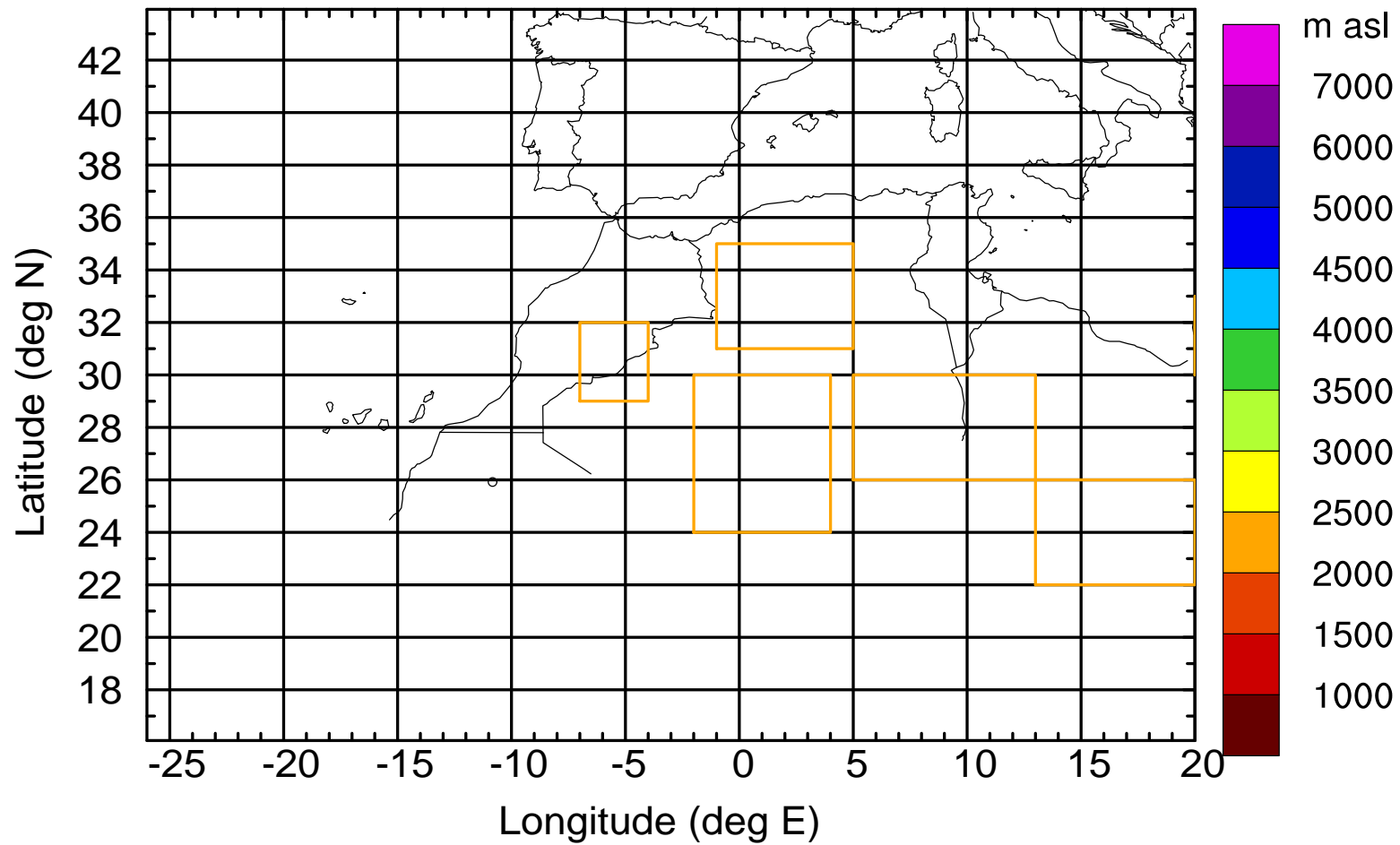
Level #11 of flight 170419b

BWD 20170419/16 -63H = 17/01 UTC



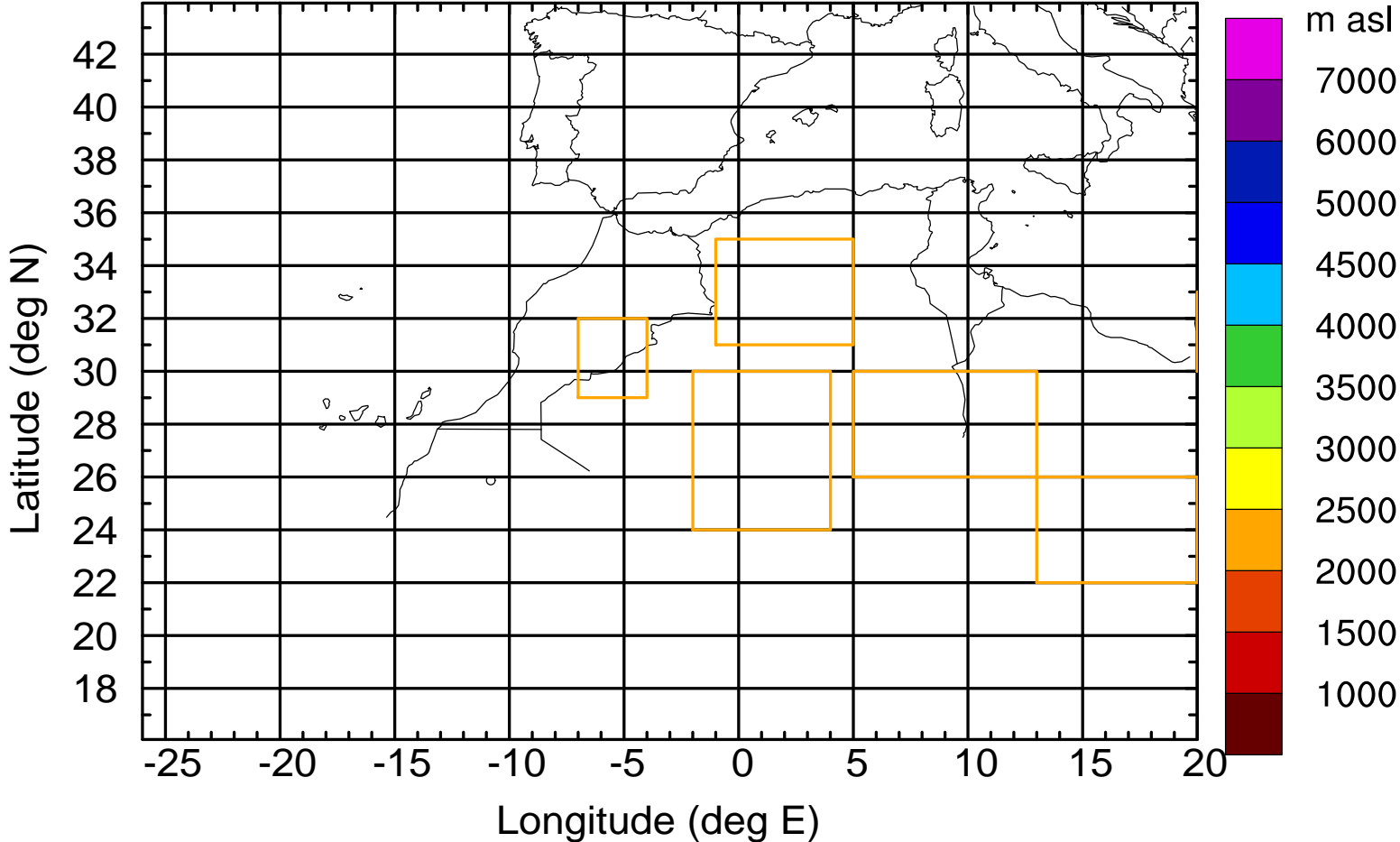
Level #11 of flight 170419b

BWD 20170419/16 -63H = 17/01 UTC



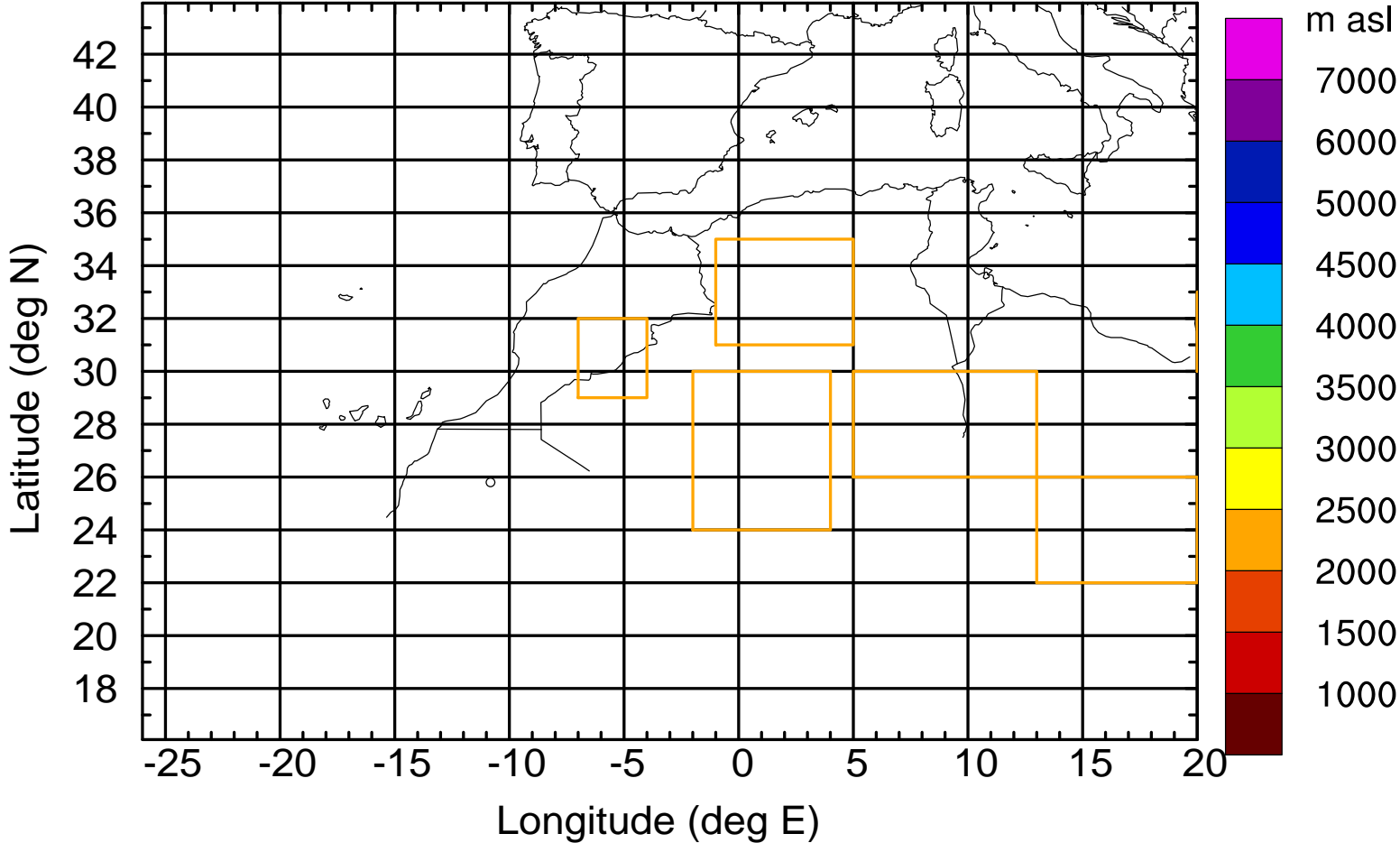
Level #11 of flight 170419b

BWD 20170419/16 -63H = 17/01 UTC



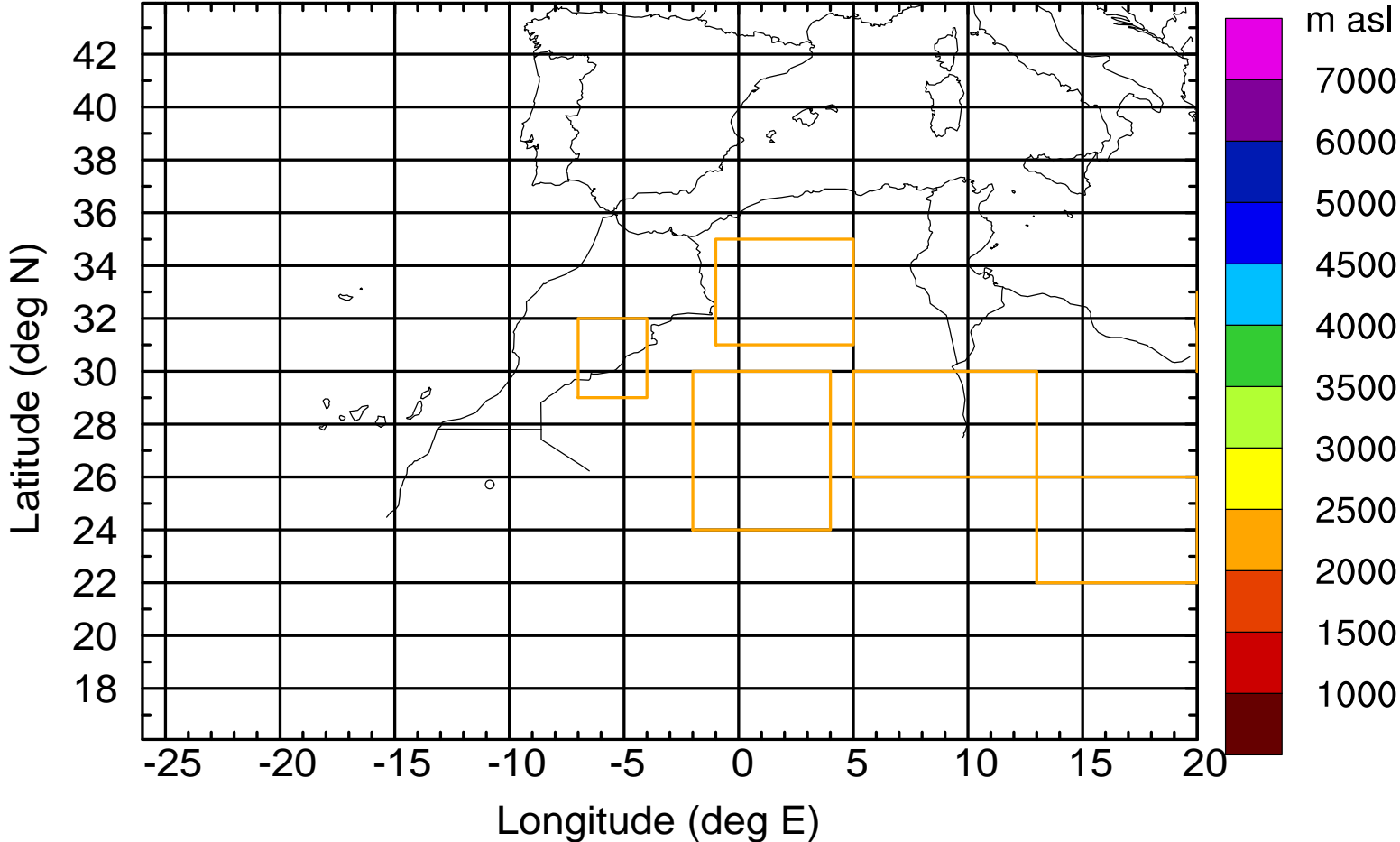
Level #11 of flight 170419b

BWD 20170419/16 -63H = 17/01 UTC



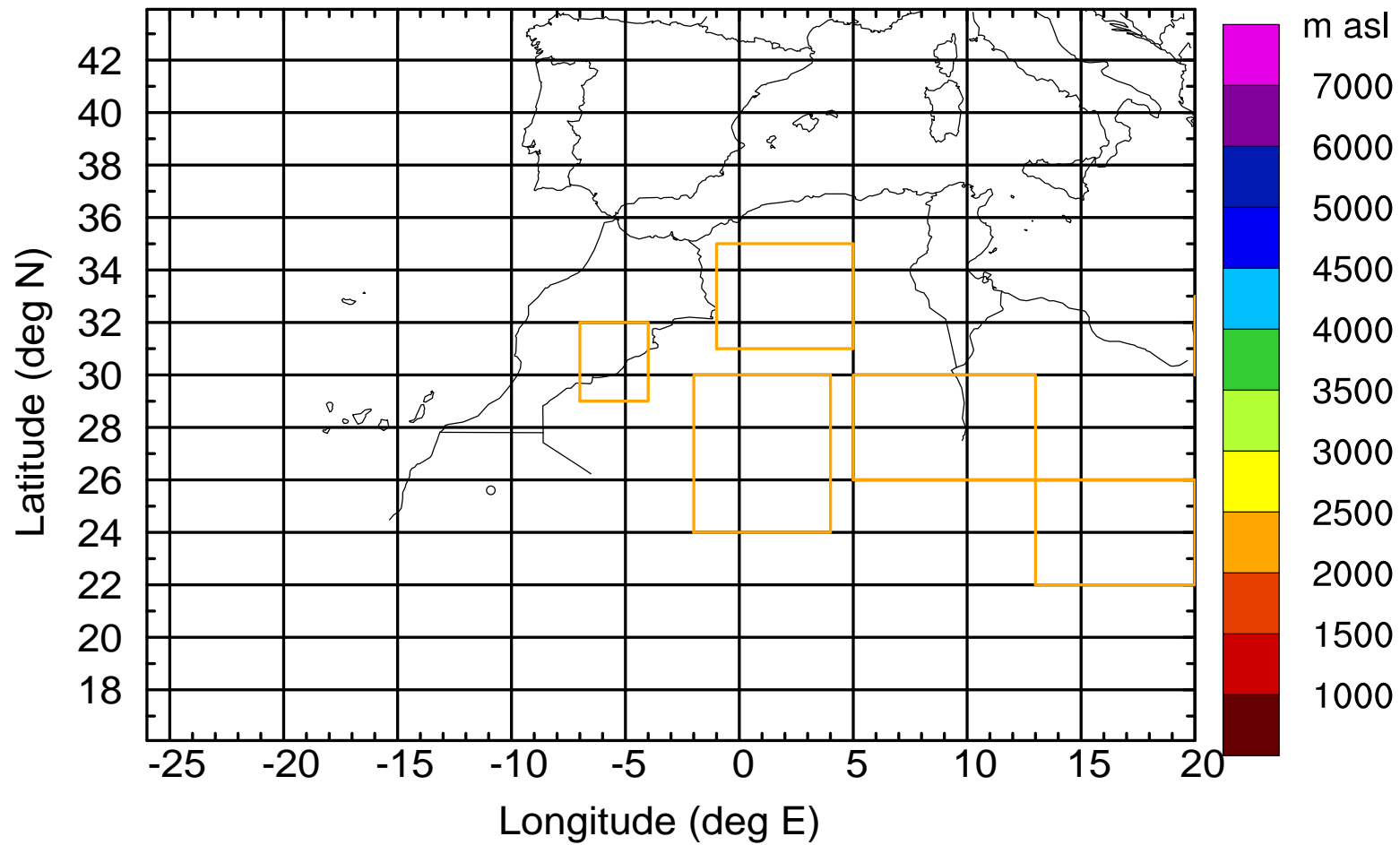
Level #11 of flight 170419b

BWD 20170419/16 -63H = 17/01 UTC



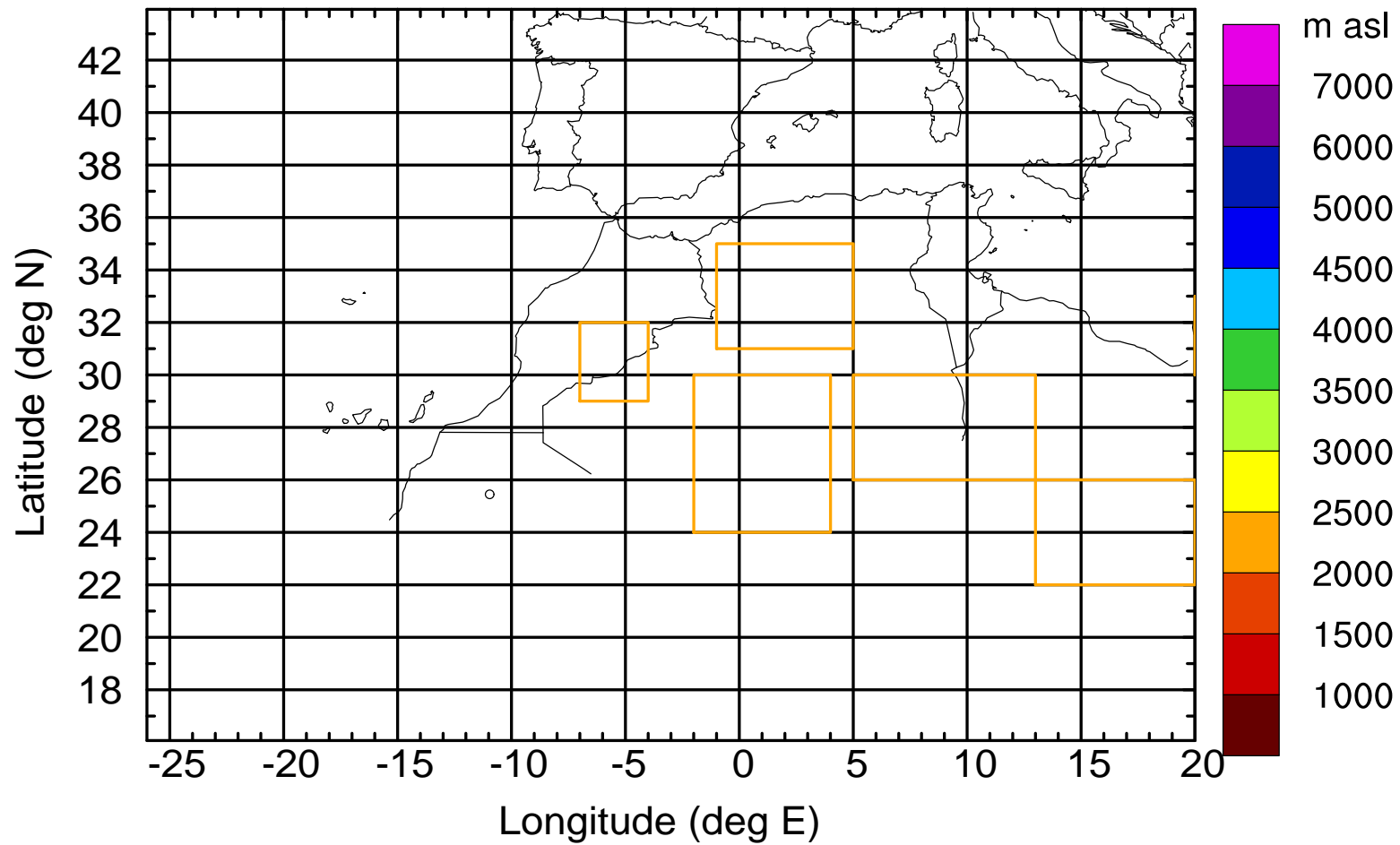
Level #11 of flight 170419b

BWD 20170419/16 -63H = 17/01 UTC



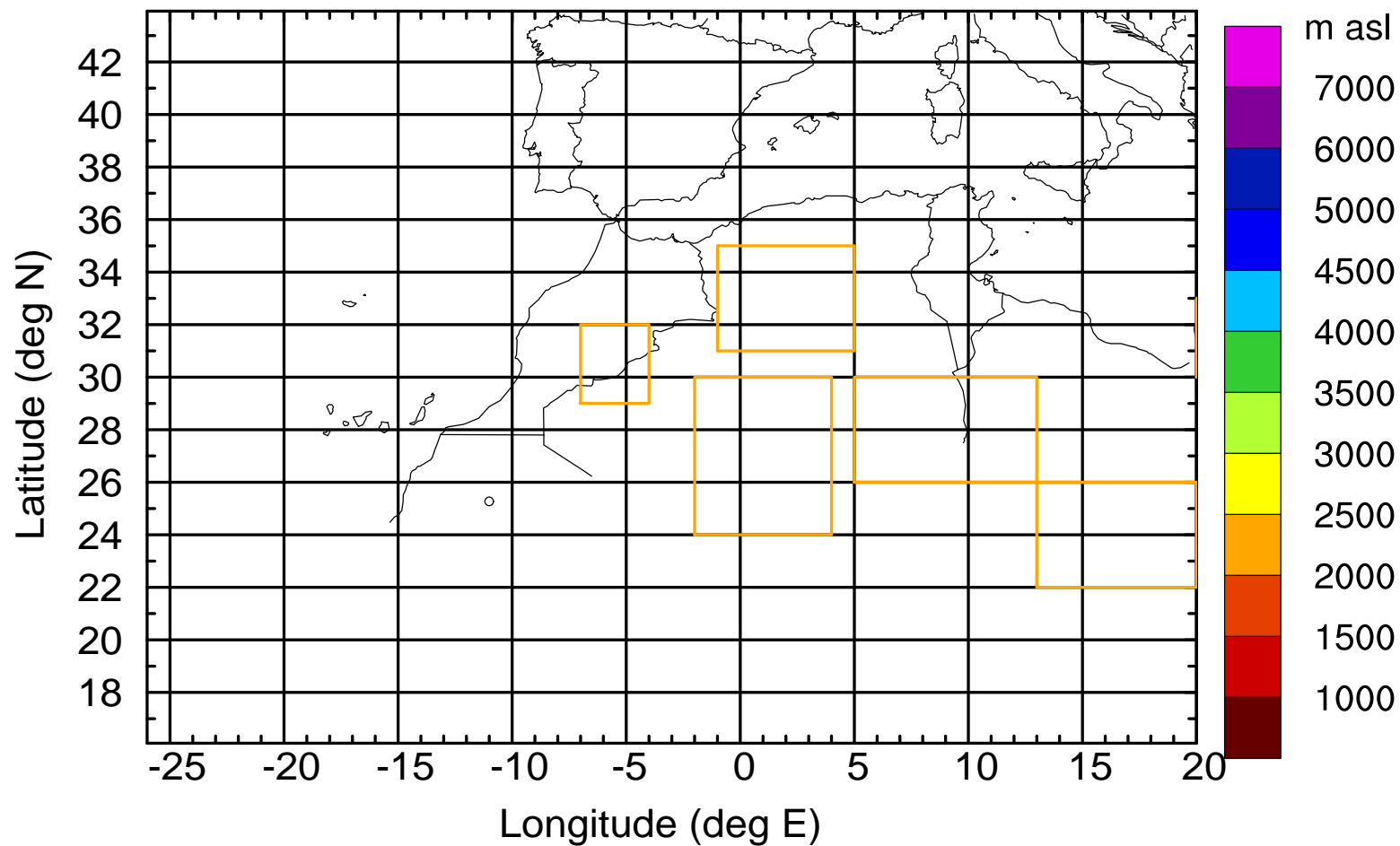
Level #11 of flight 170419b

BWD 20170419/16 -63H = 17/01 UTC



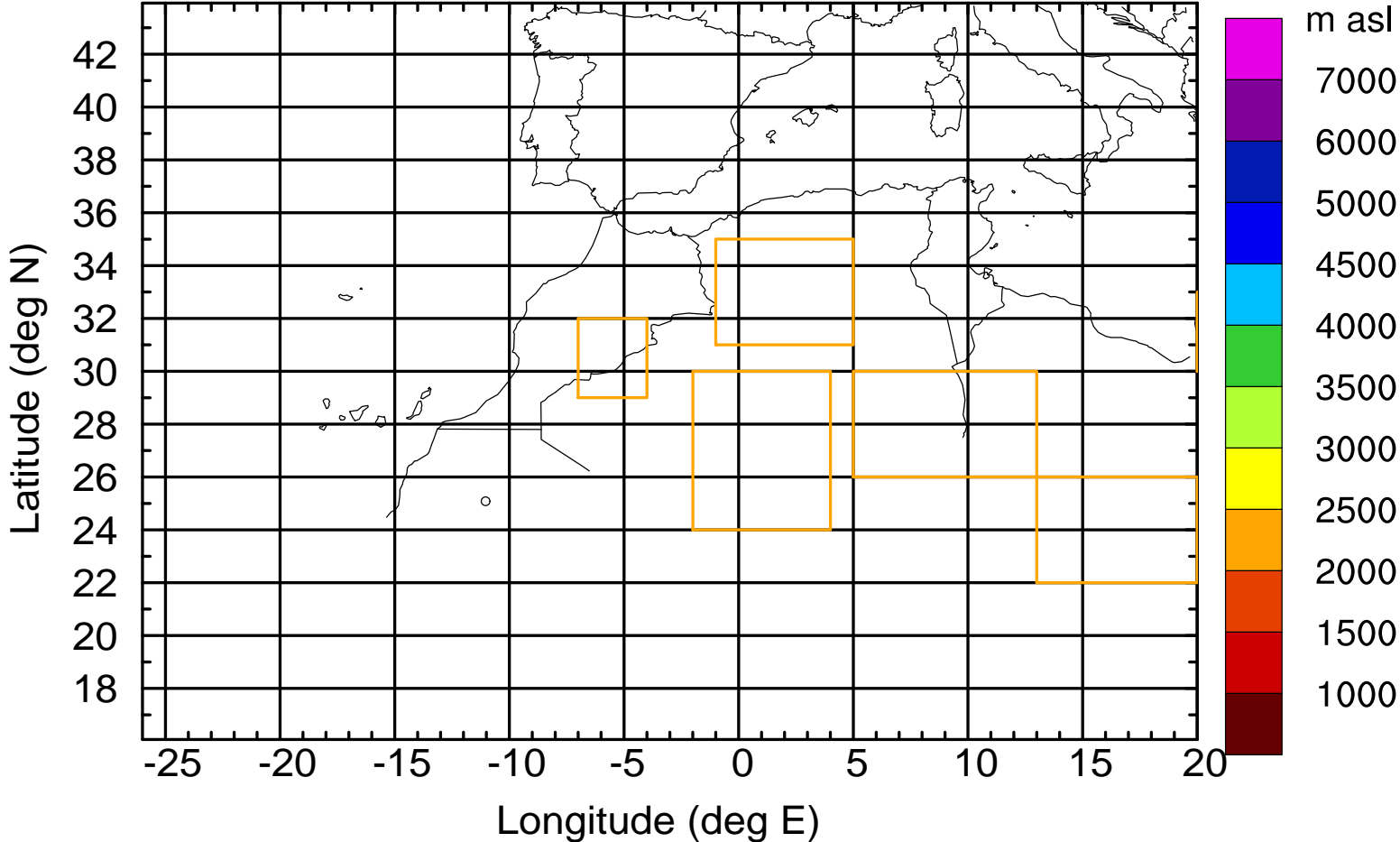
Level #11 of flight 170419b

BWD 20170419/16 -63H = 17/01 UTC



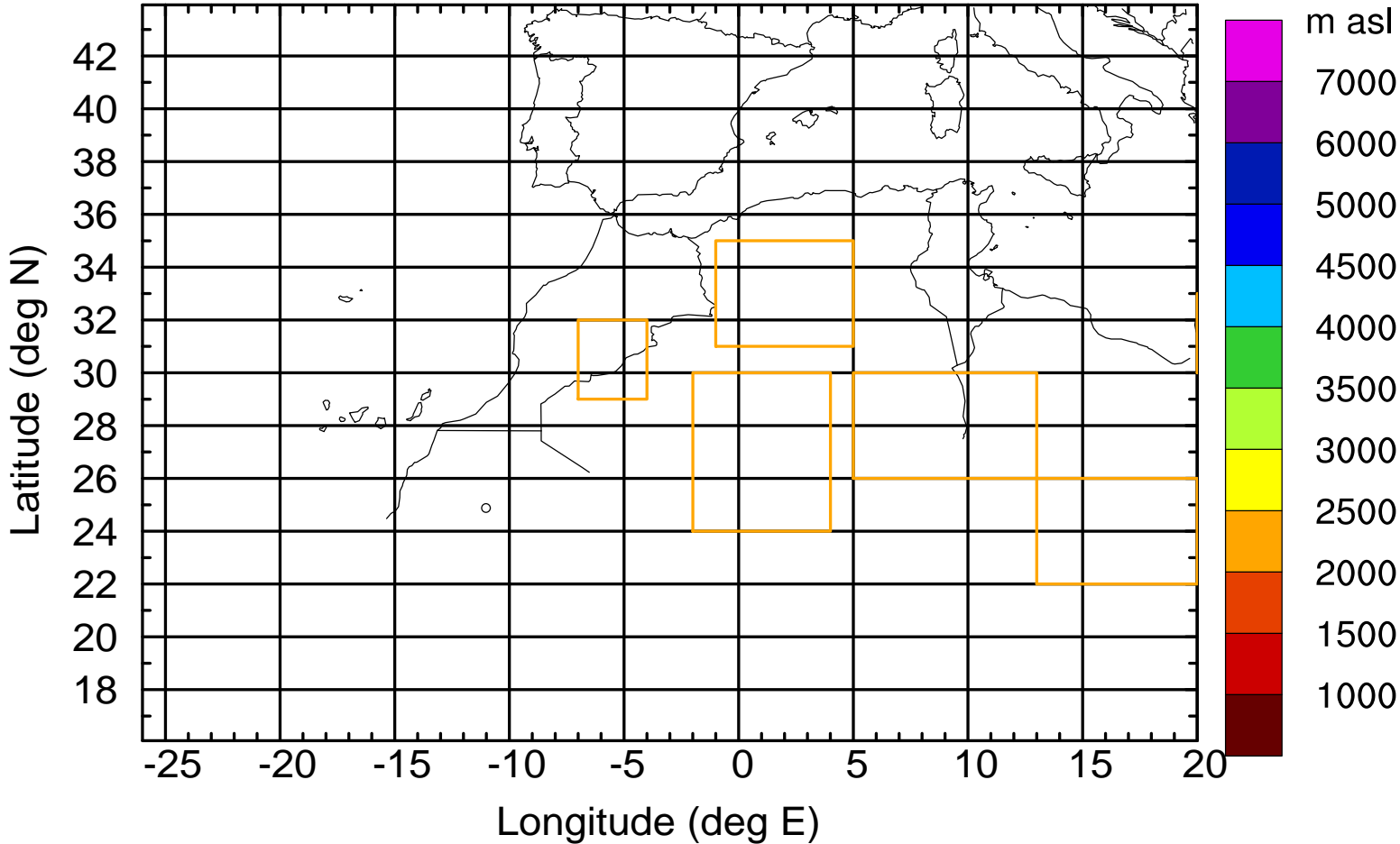
Level #11 of flight 170419b

BWD 20170419/16 -63H = 17/01 UTC



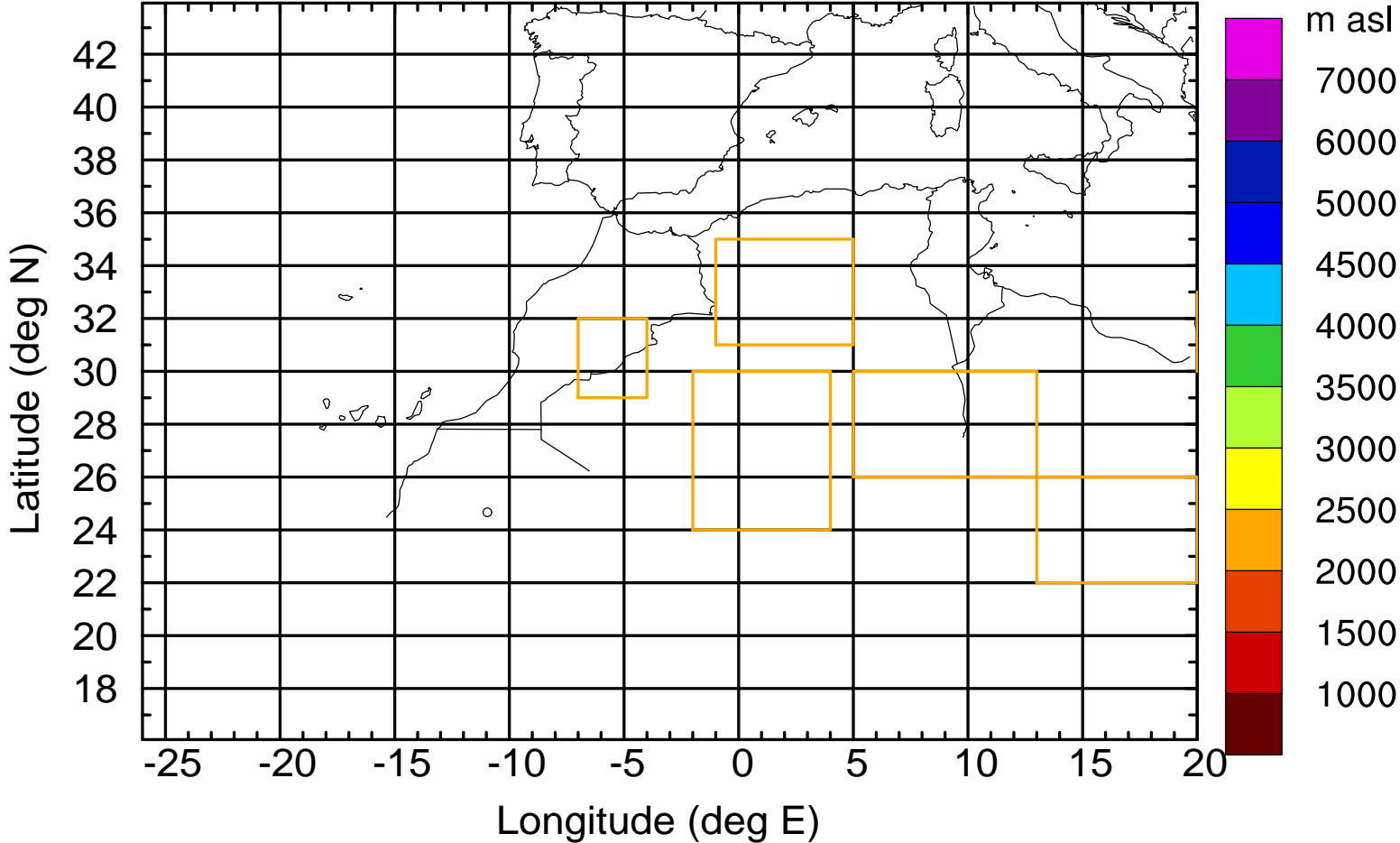
Level #11 of flight 170419b

BWD 20170419/16 -63H = 17/01 UTC



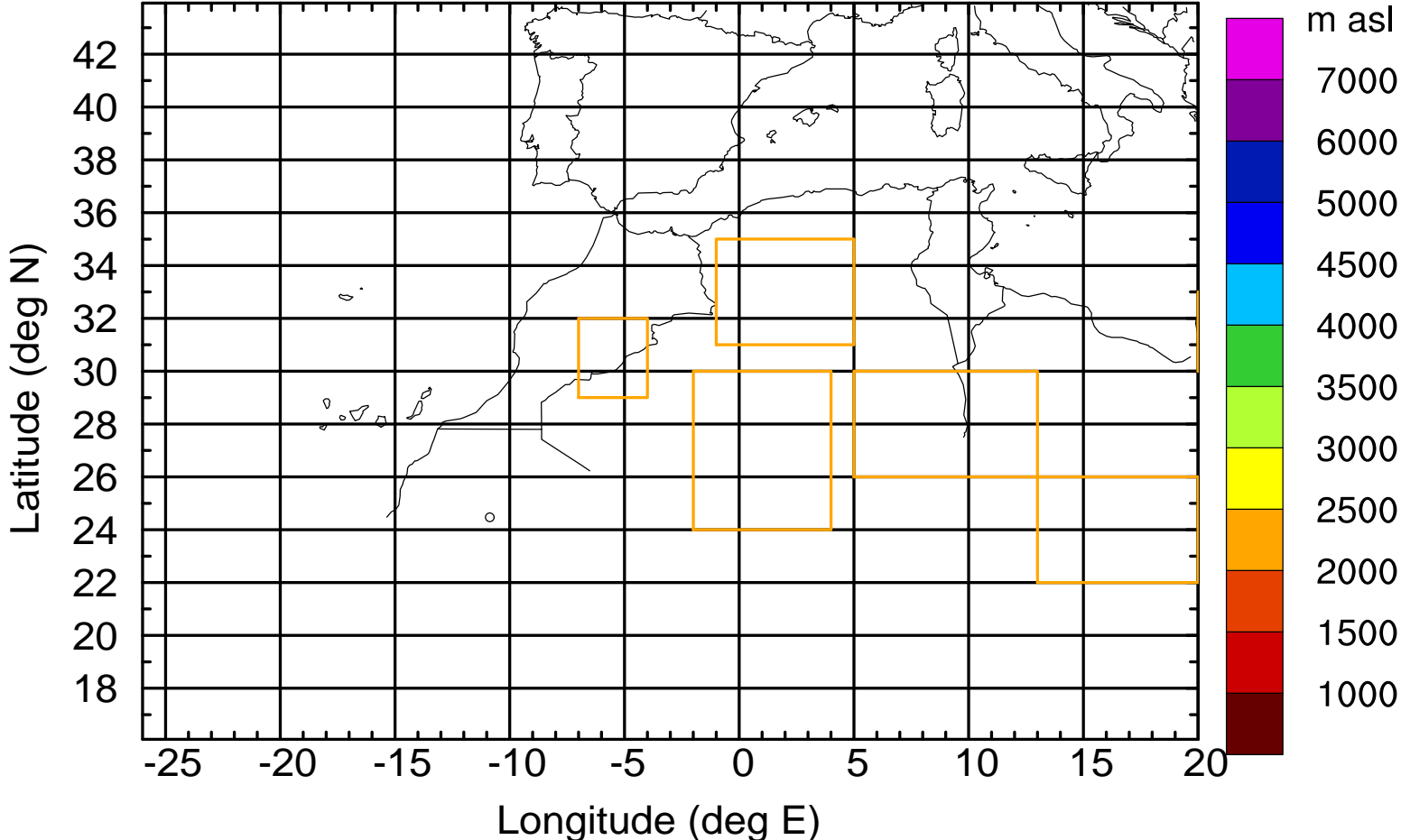
Level #11 of flight 170419b

BWD 20170419/16 -63H = 17/01 UTC



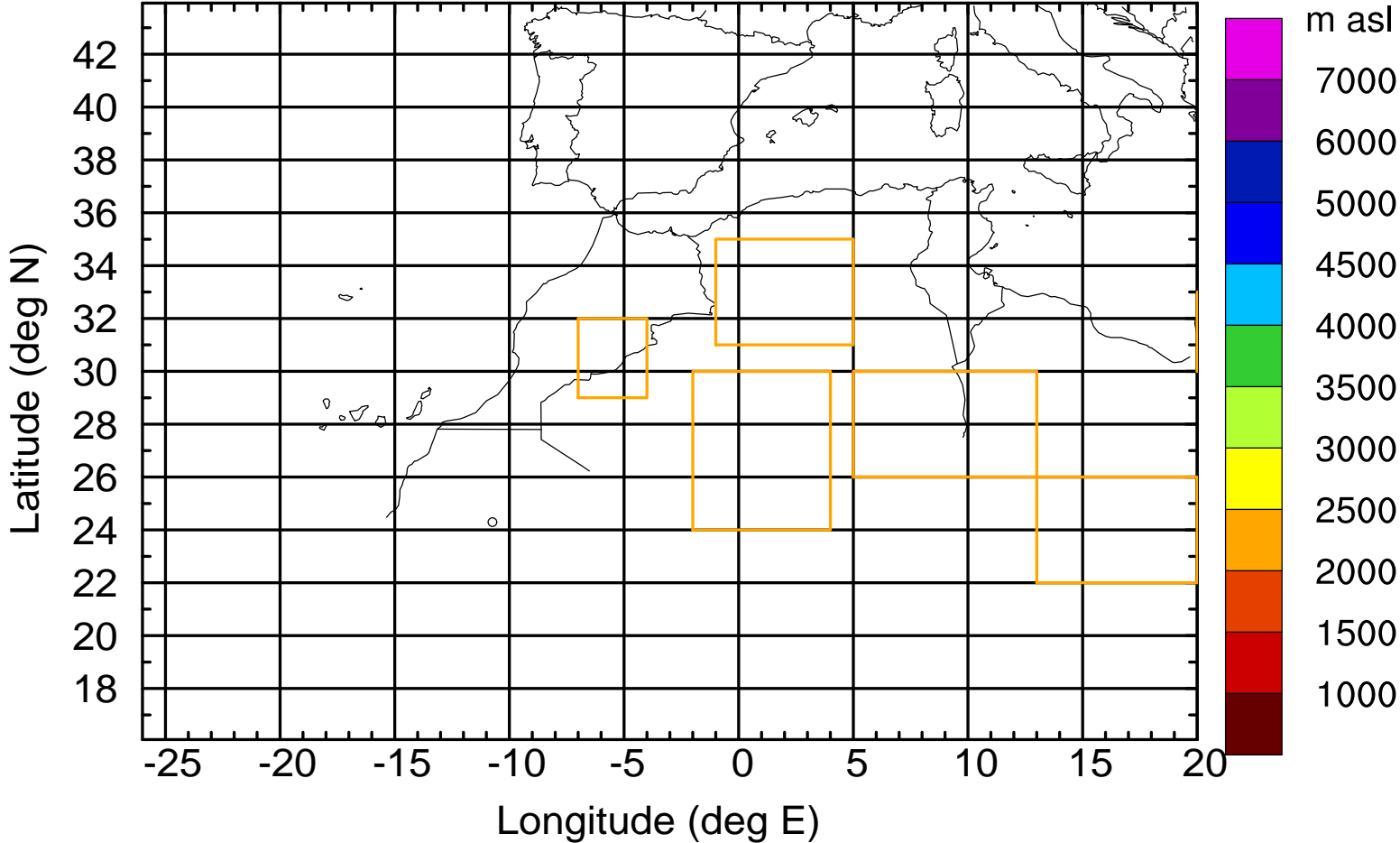
Level #11 of flight 170419b

BWD 20170419/16 -63H = 17/01 UTC



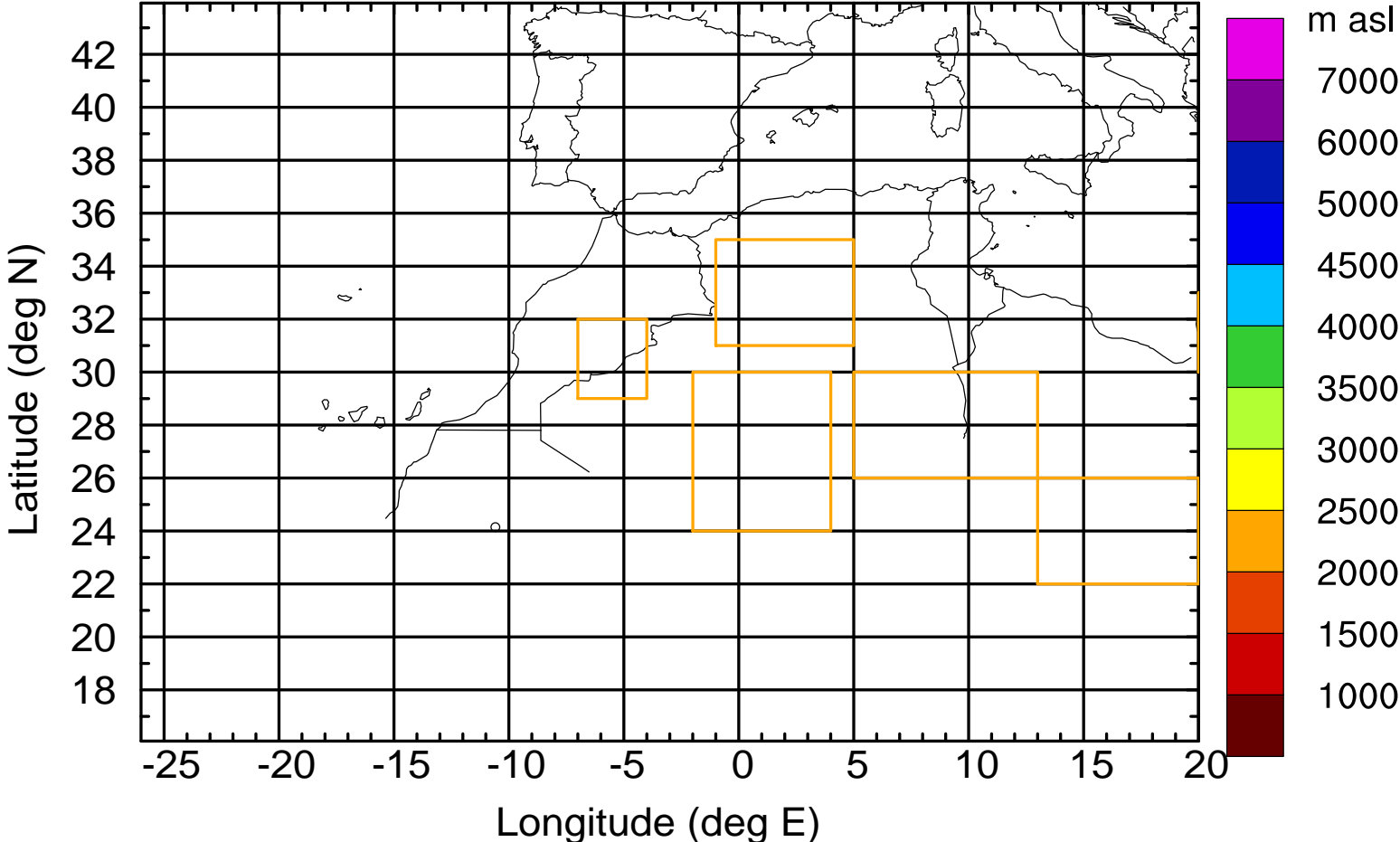
Level #11 of flight 170419b

BWD 20170419/16 -63H = 17/01 UTC



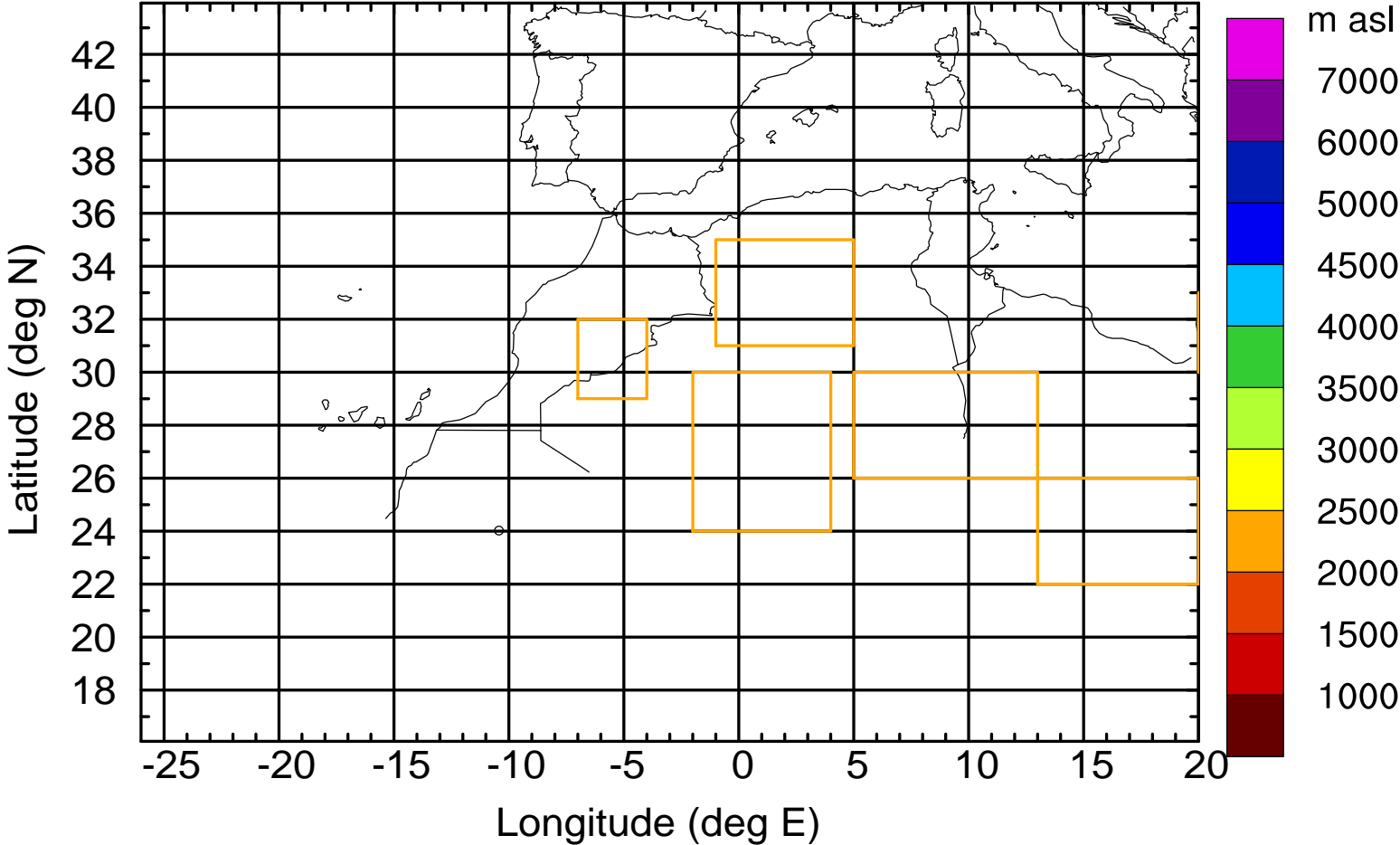
Level #11 of flight 170419b

BWD 20170419/16 -63H = 17/01 UTC



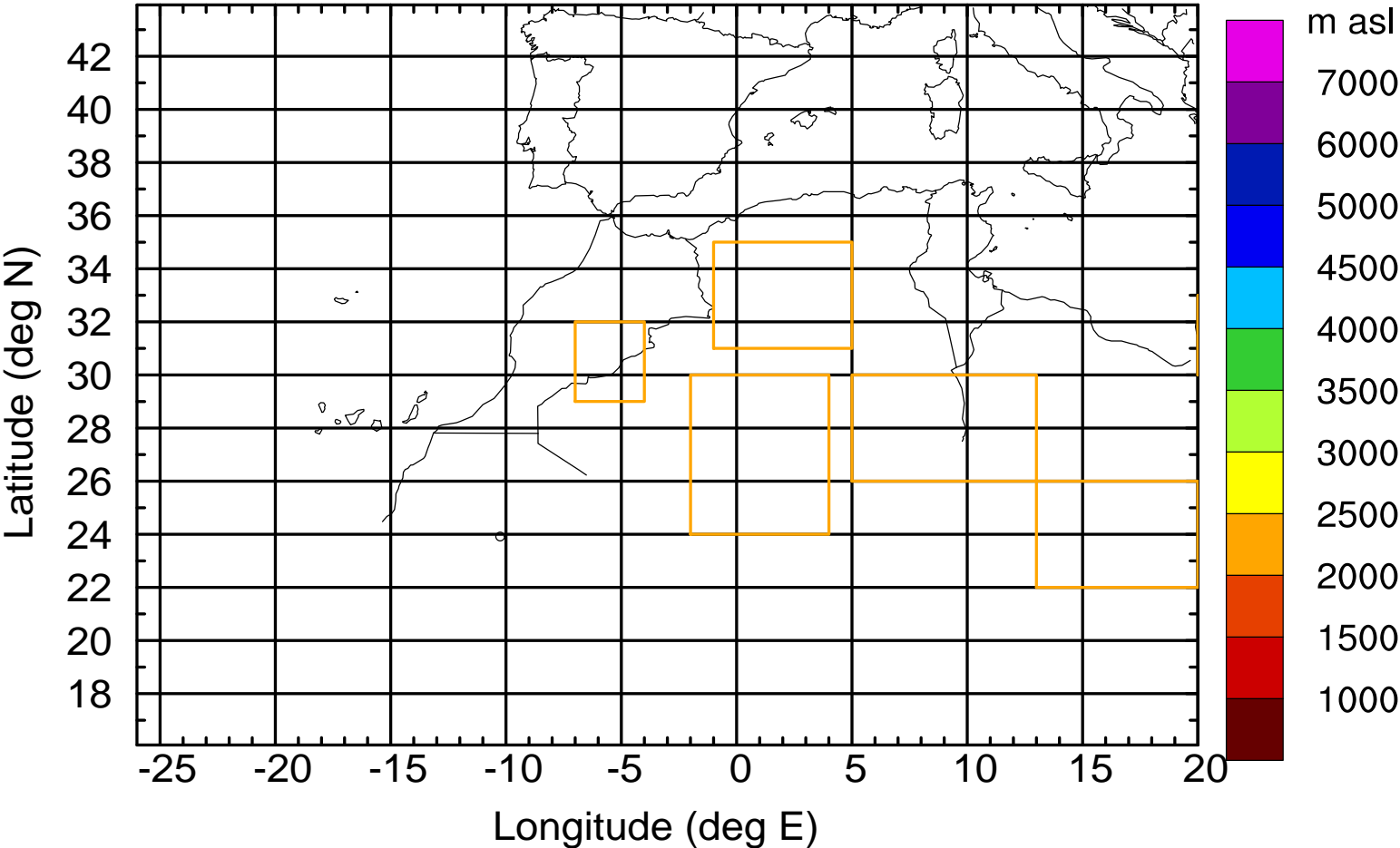
Level #11 of flight 170419b

BWD 20170419/16 -63H = 17/01 UTC



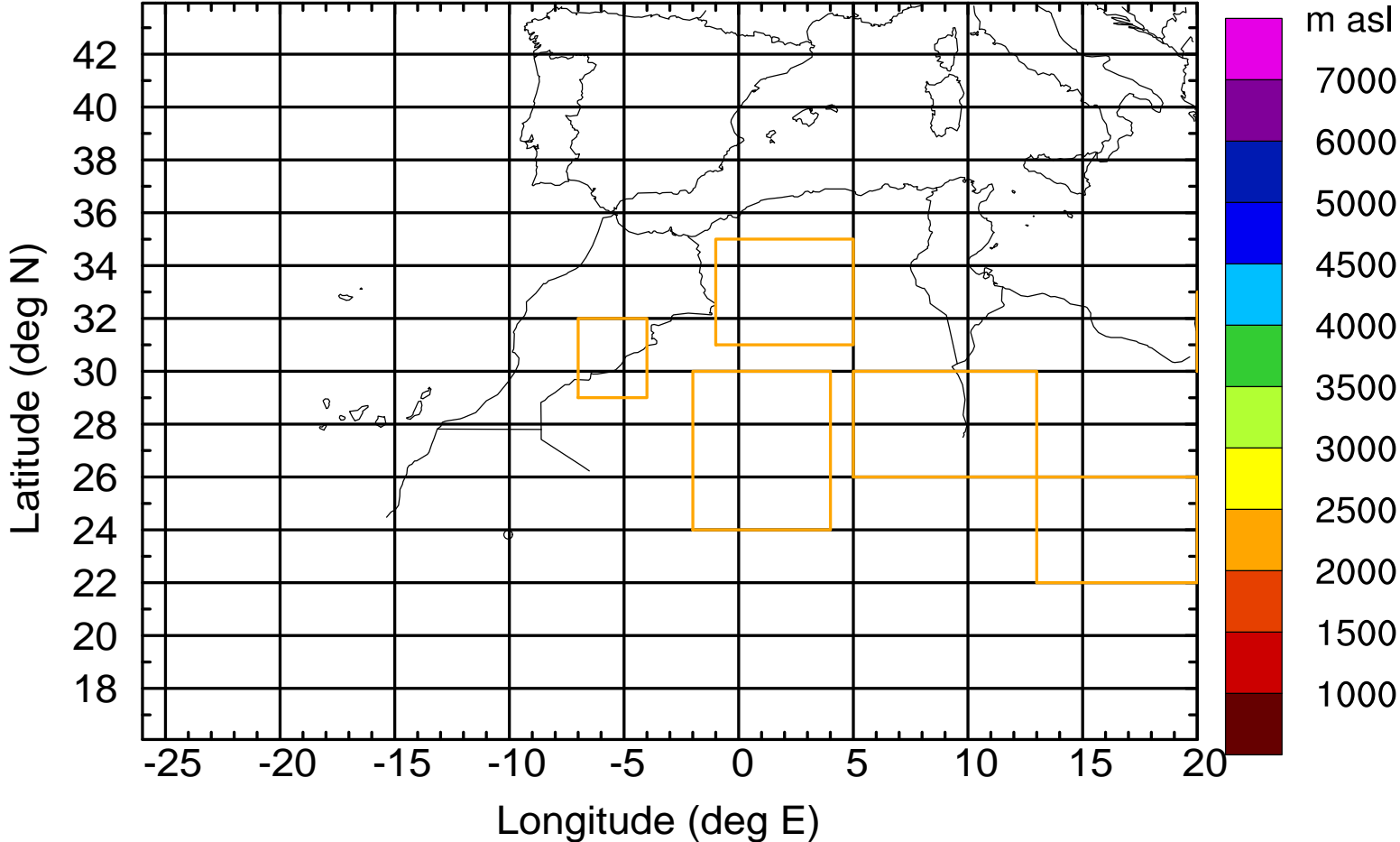
Level #11 of flight 170419b

BWD 20170419/16 -63H = 17/01 UTC



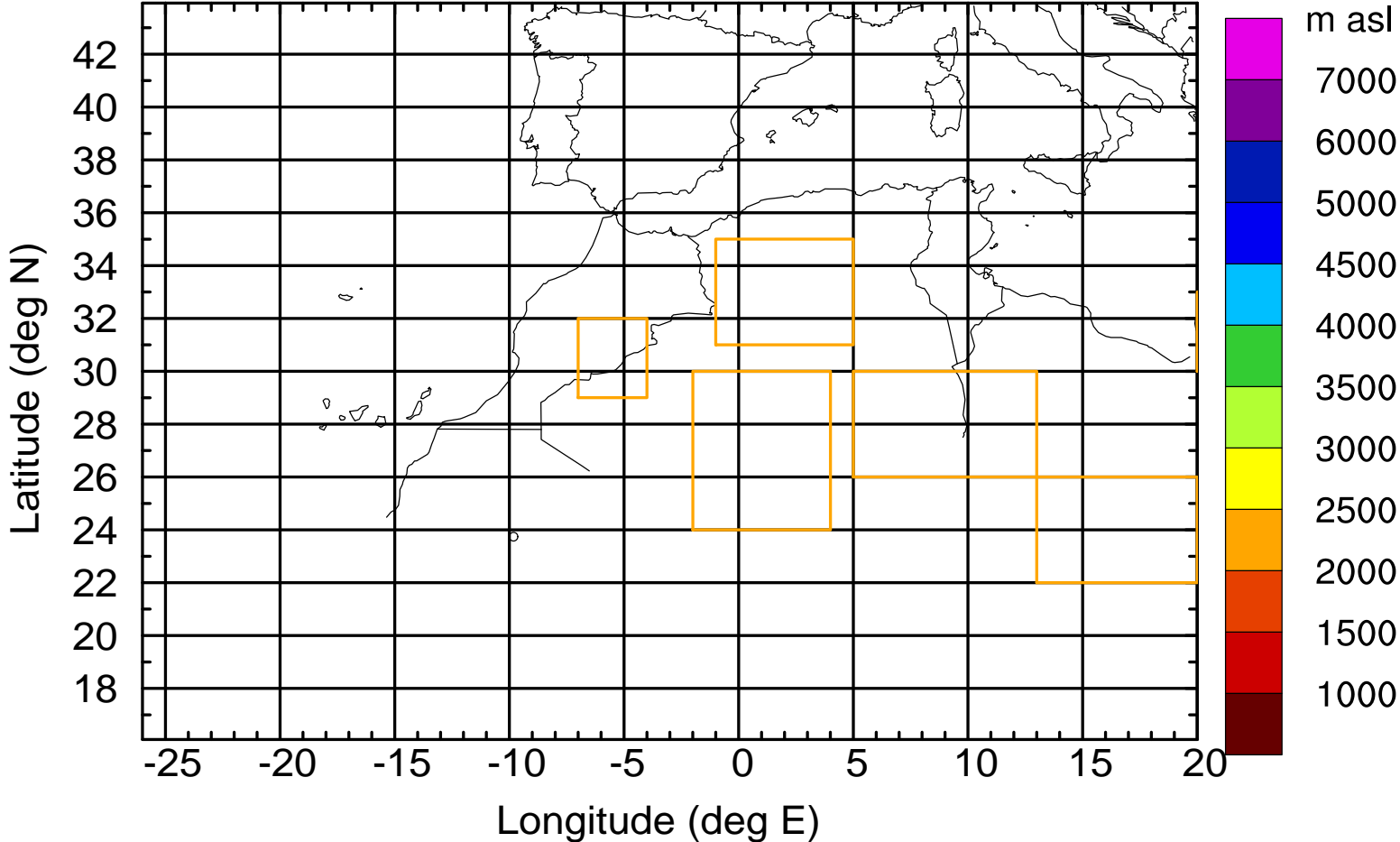
Level #11 of flight 170419b

BWD 20170419/16 -63H = 17/01 UTC



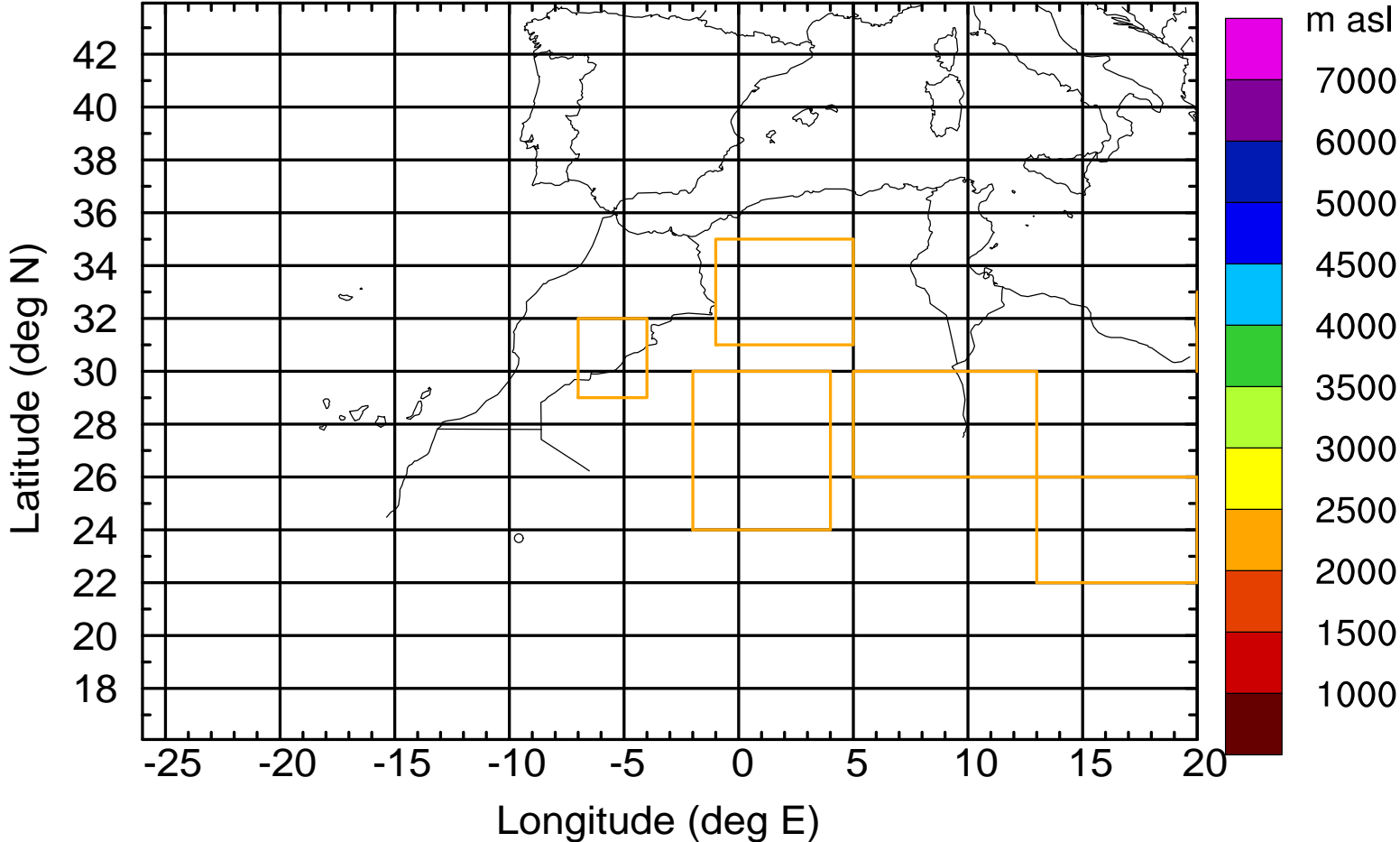
Level #11 of flight 170419b

BWD 20170419/16 -63H = 17/01 UTC



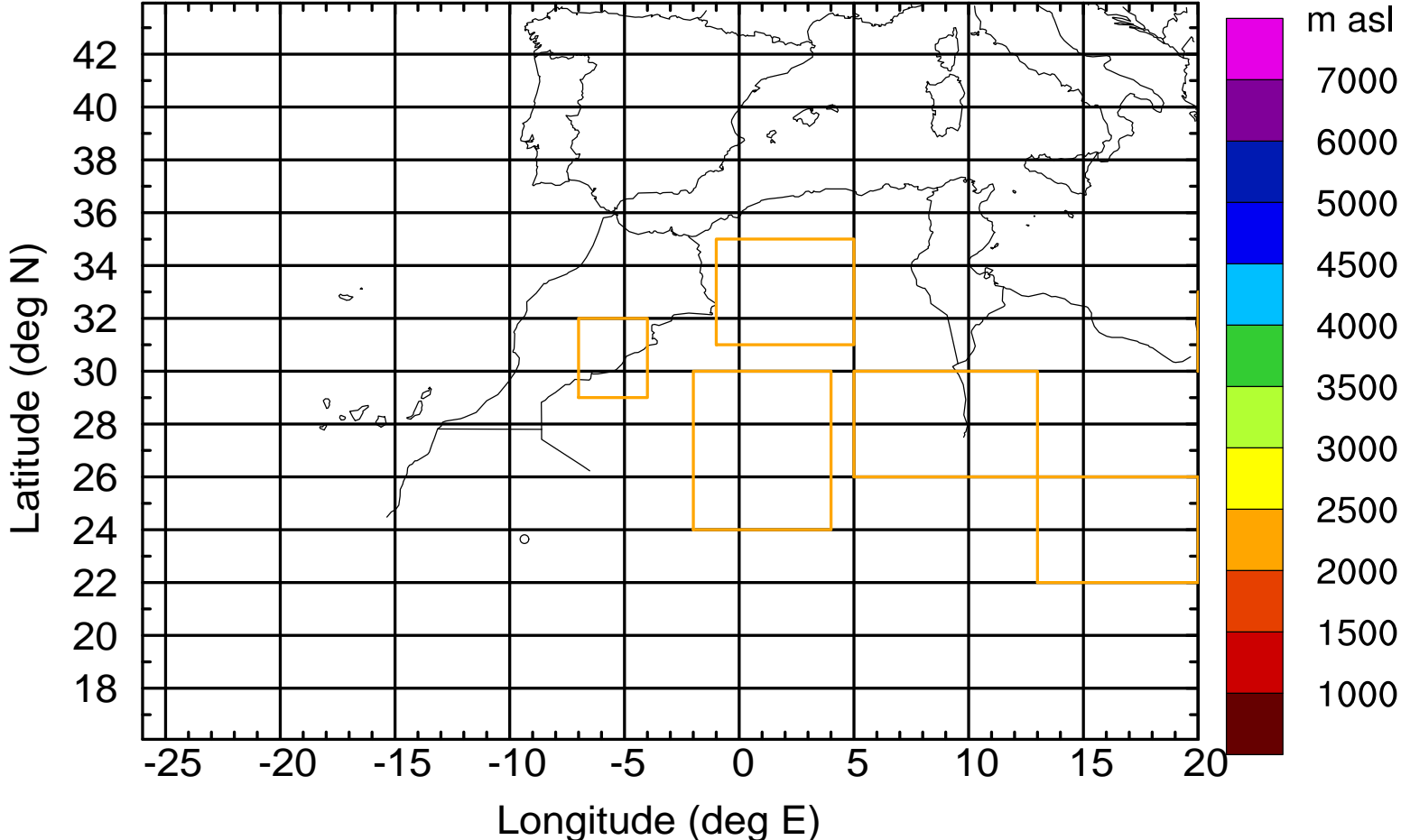
Level #11 of flight 170419b

BWD 20170419/16 -63H = 17/01 UTC



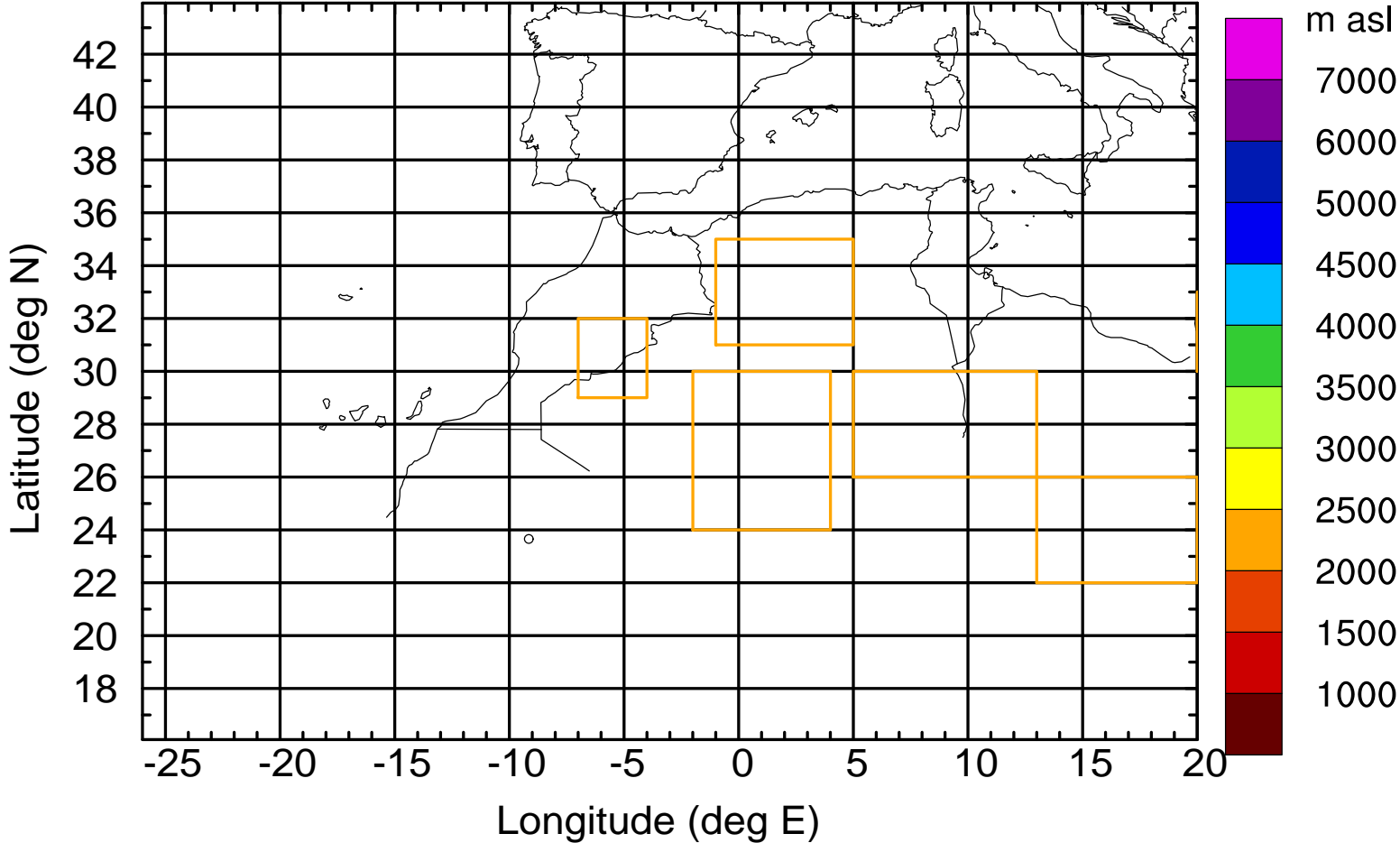
Level #11 of flight 170419b

BWD 20170419/16 -63H = 17/01 UTC



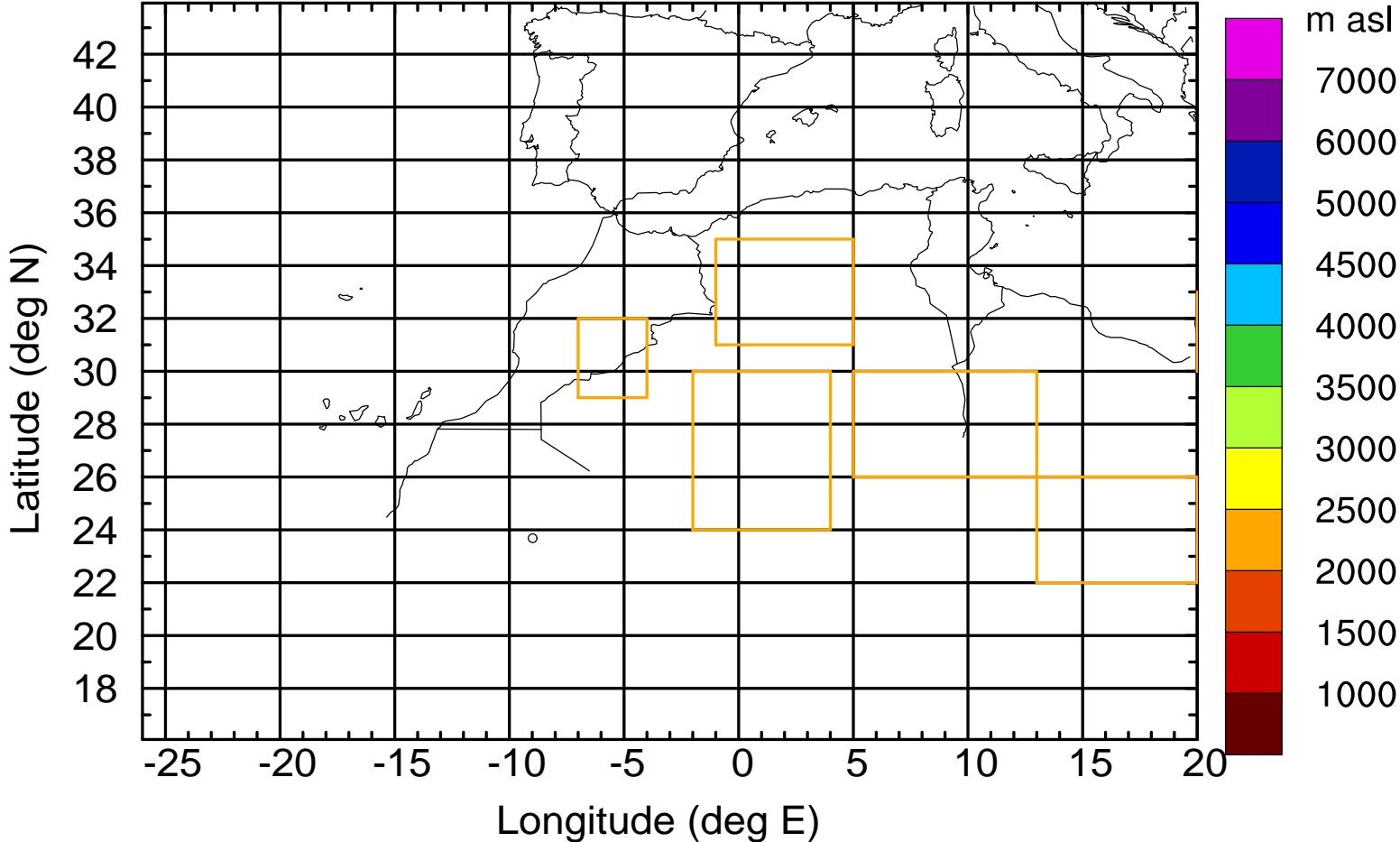
Level #11 of flight 170419b

BWD 20170419/16 -63H = 17/01 UTC



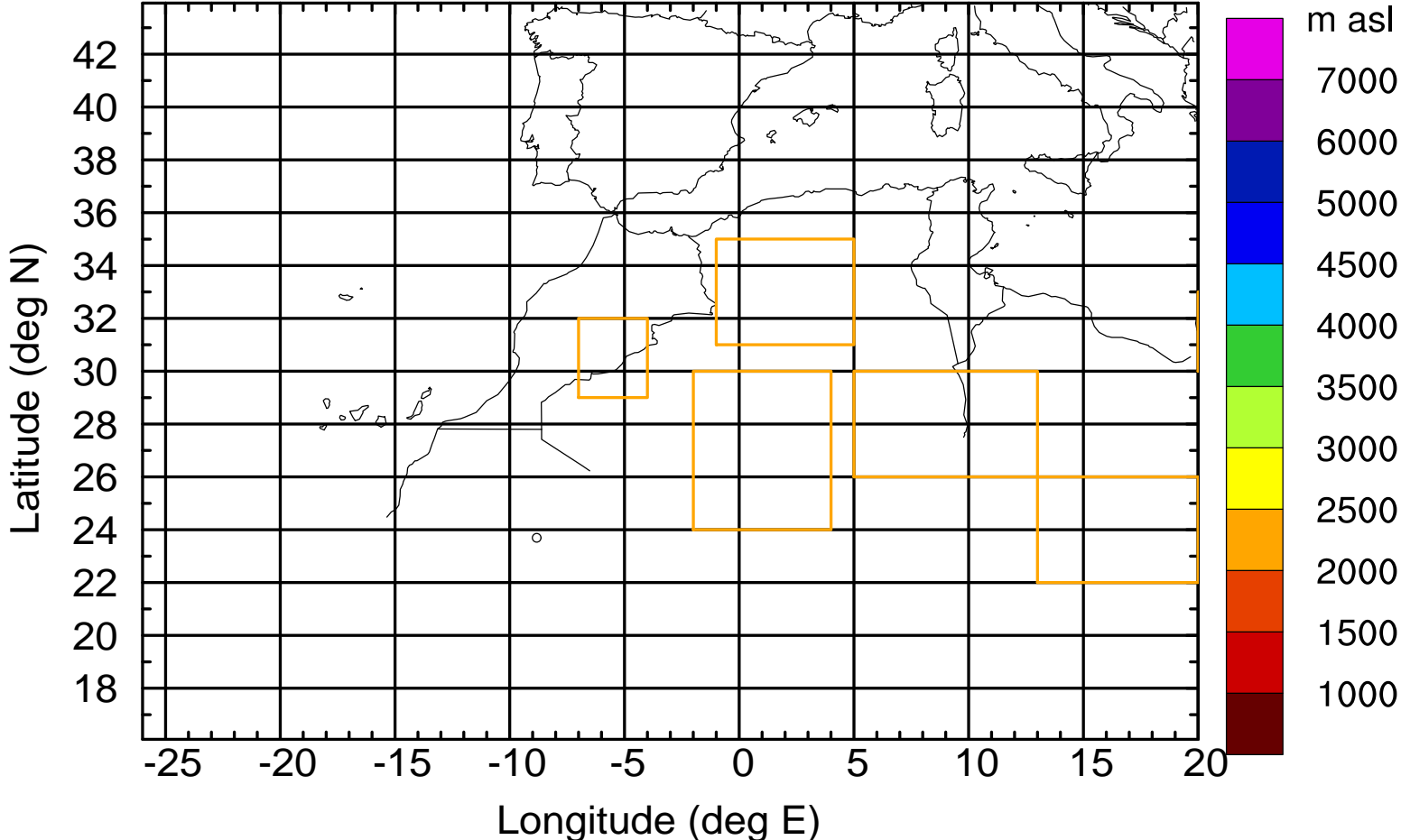
Level #11 of flight 170419b

BWD 20170419/16 -63H = 17/01 UTC



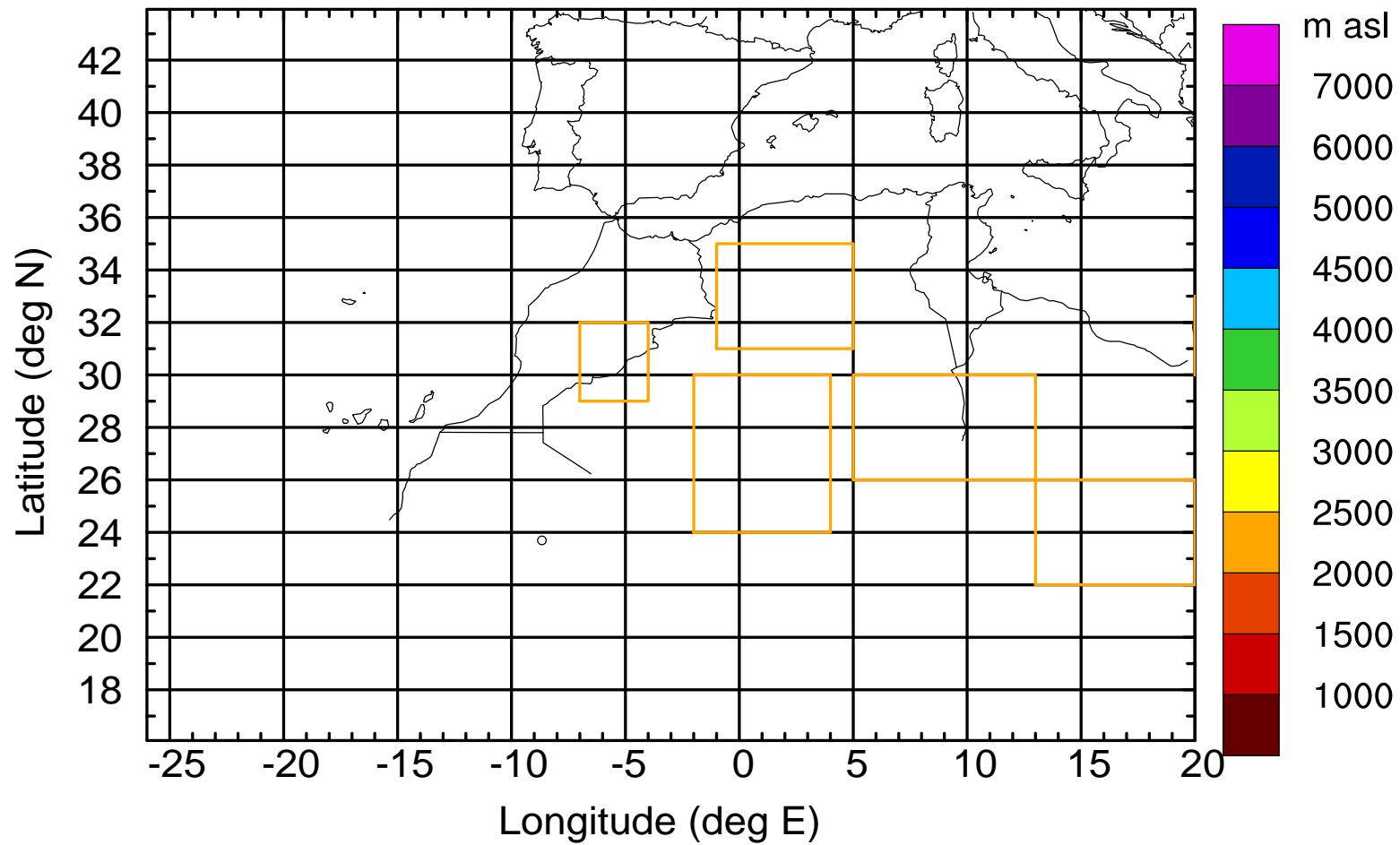
Level #11 of flight 170419b

BWD 20170419/16 -63H = 17/01 UTC



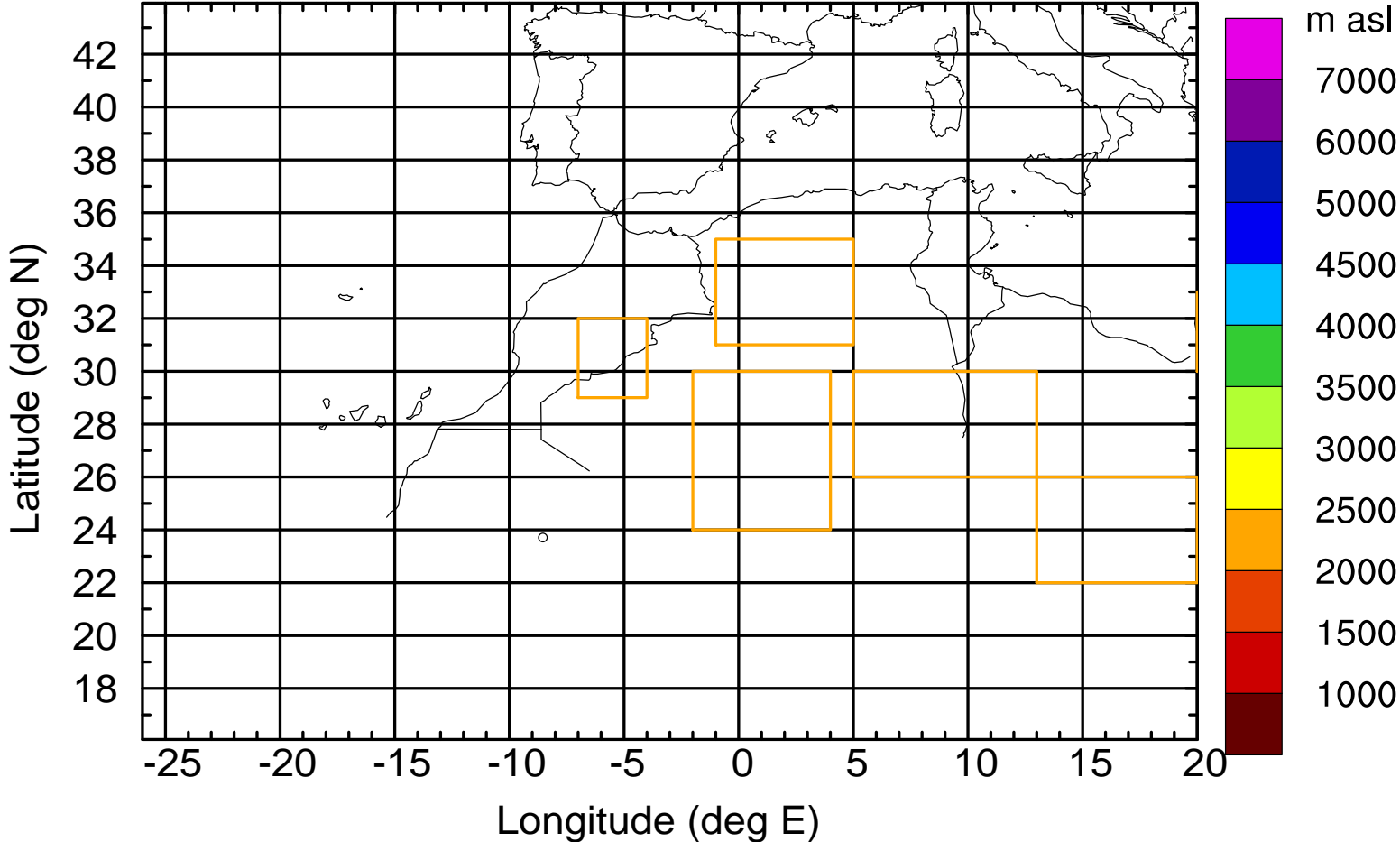
Level #11 of flight 170419b

BWD 20170419/16 -63H = 17/01 UTC



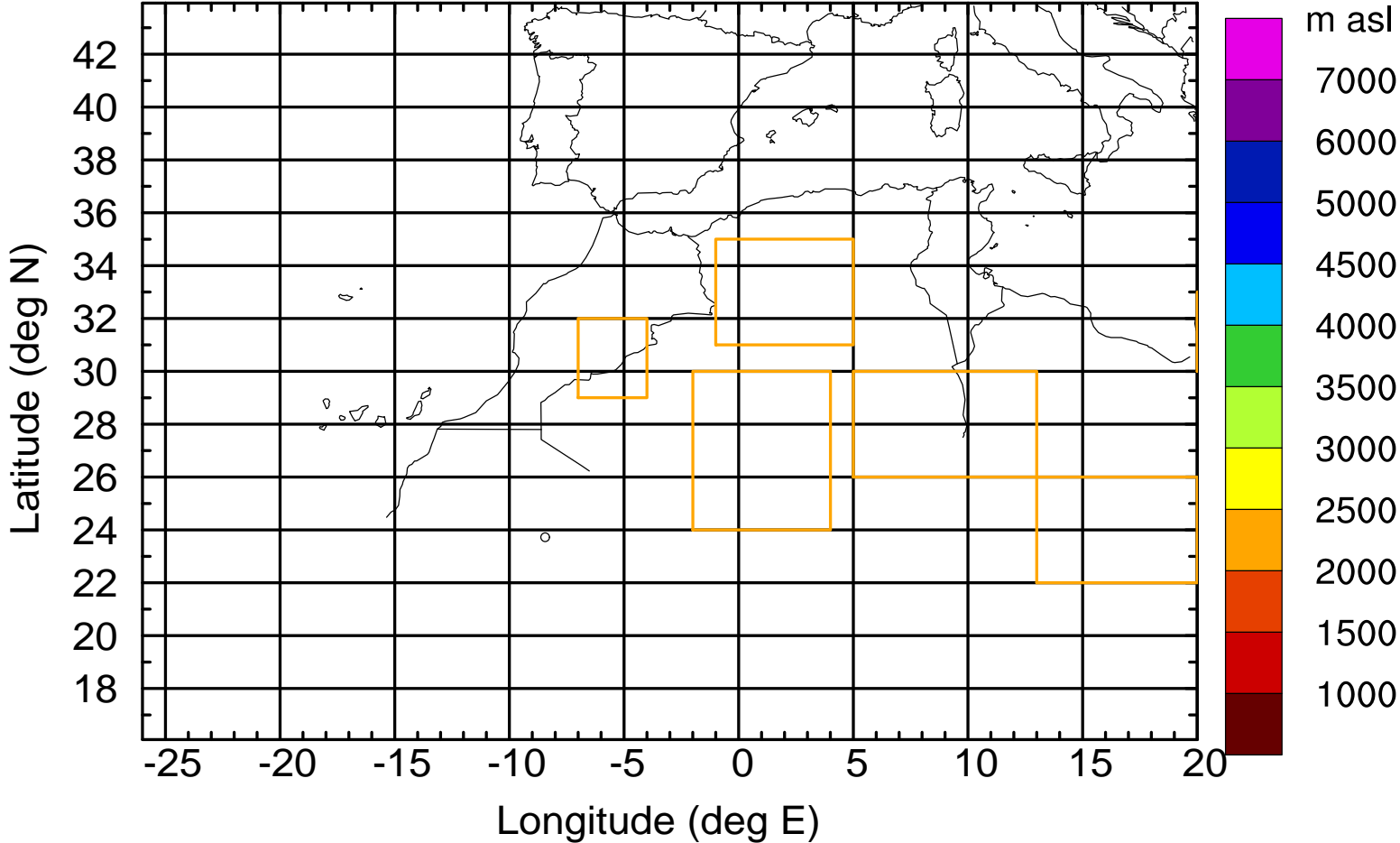
Level #11 of flight 170419b

BWD 20170419/16 -63H = 17/01 UTC



Level #11 of flight 170419b

BWD 20170419/16 -63H = 17/01 UTC



Level #11 of flight 170419b

BWD 20170419/16 -63H = 17/01 UTC

