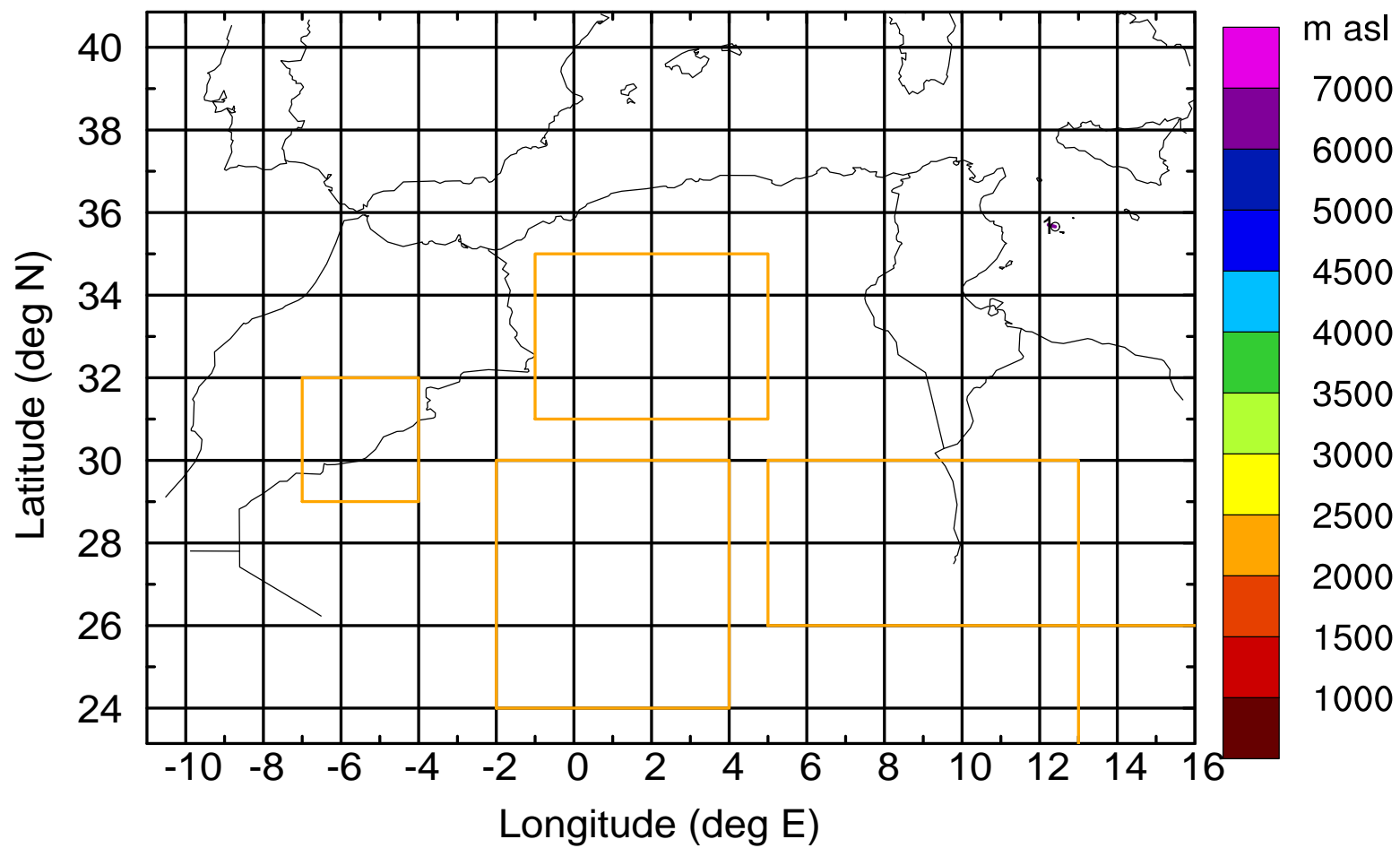






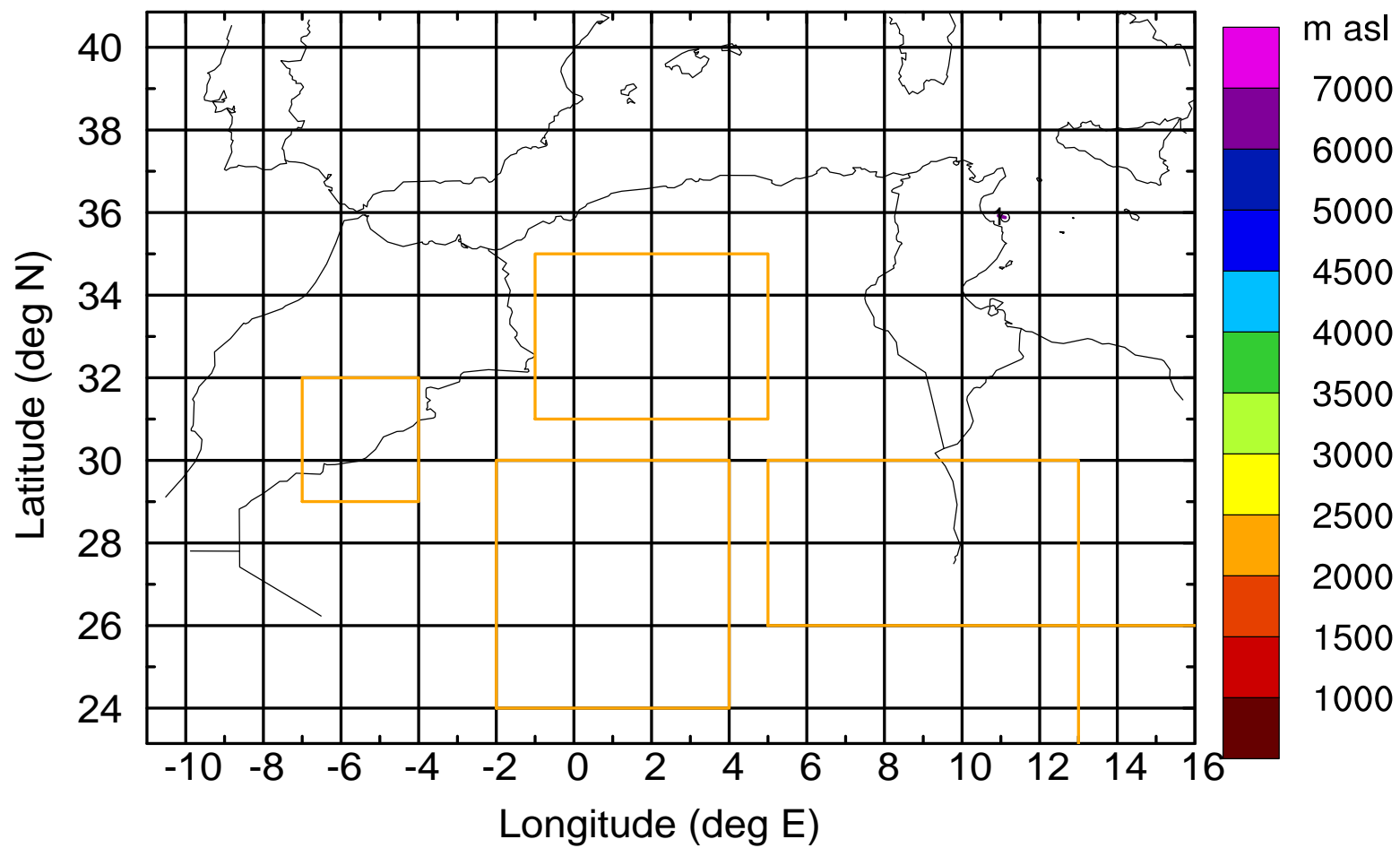
Level #9 of flight 170419b

BWD 20170419/16 -02H = 19/14 UTC



Level #9 of flight 170419b

BWD 20170419/16 -03H = 19/13 UTC

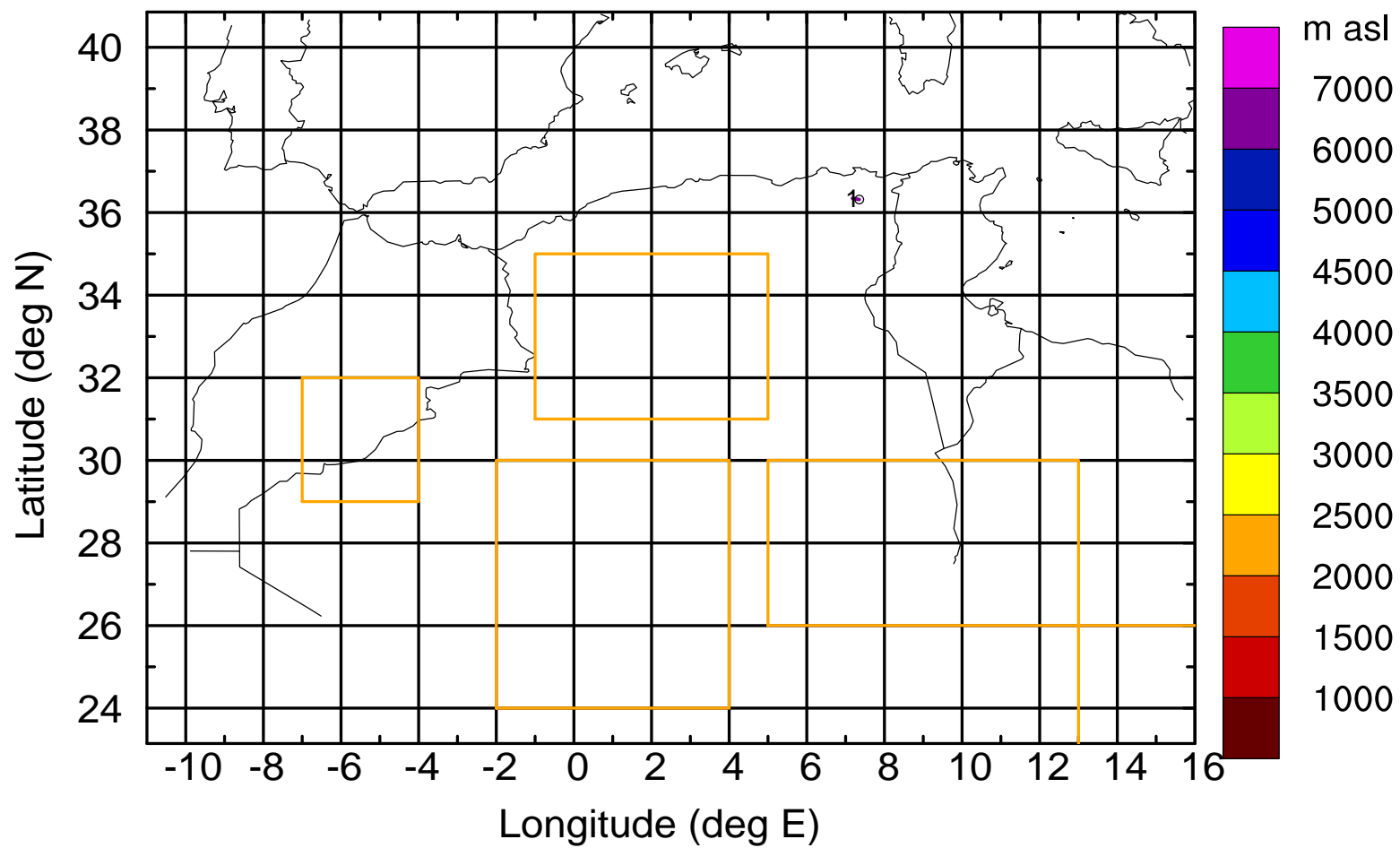






Level #9 of flight 170419b

BWD 20170419/16 -06H = 19/10 UTC





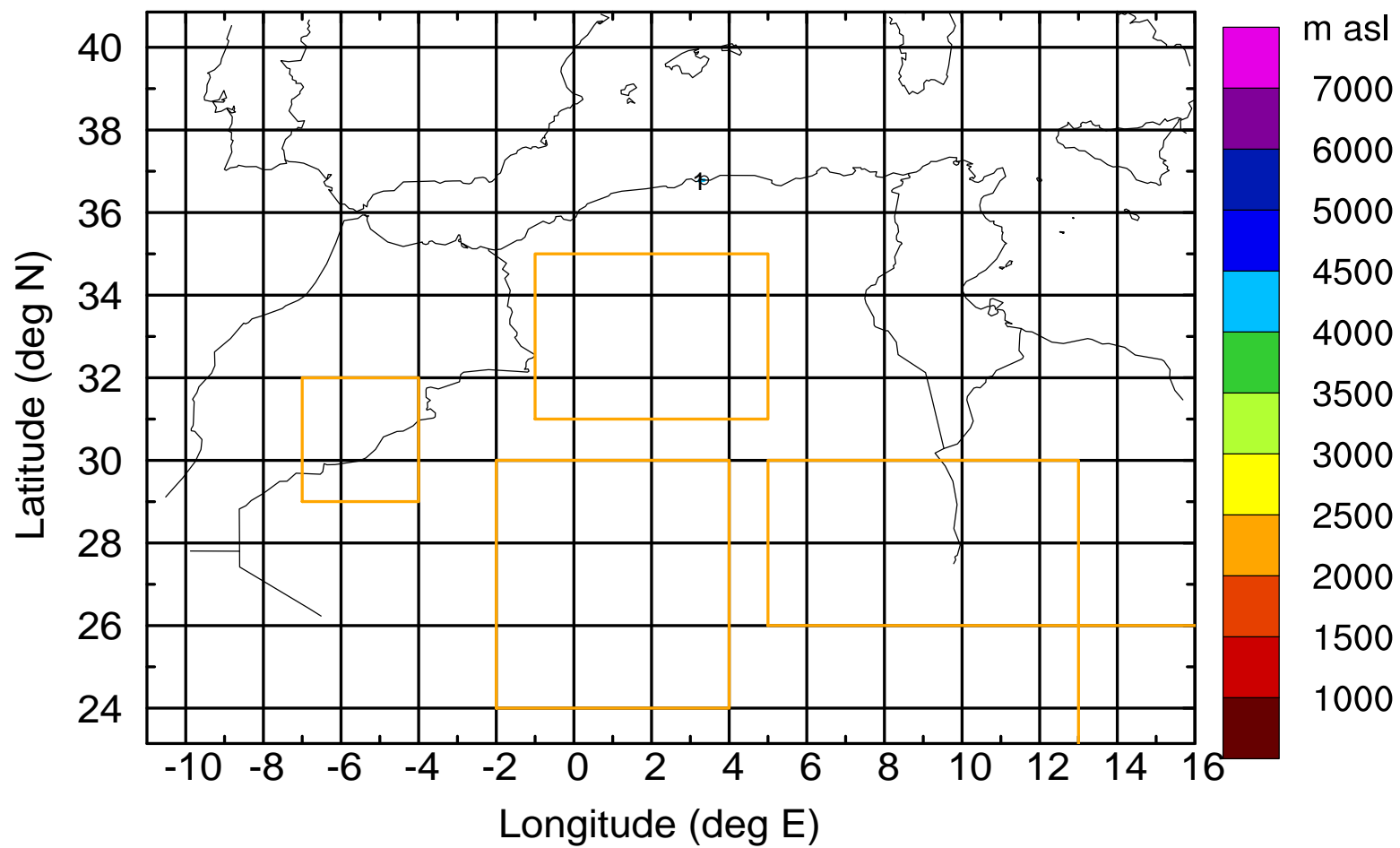






Level #9 of flight 170419b

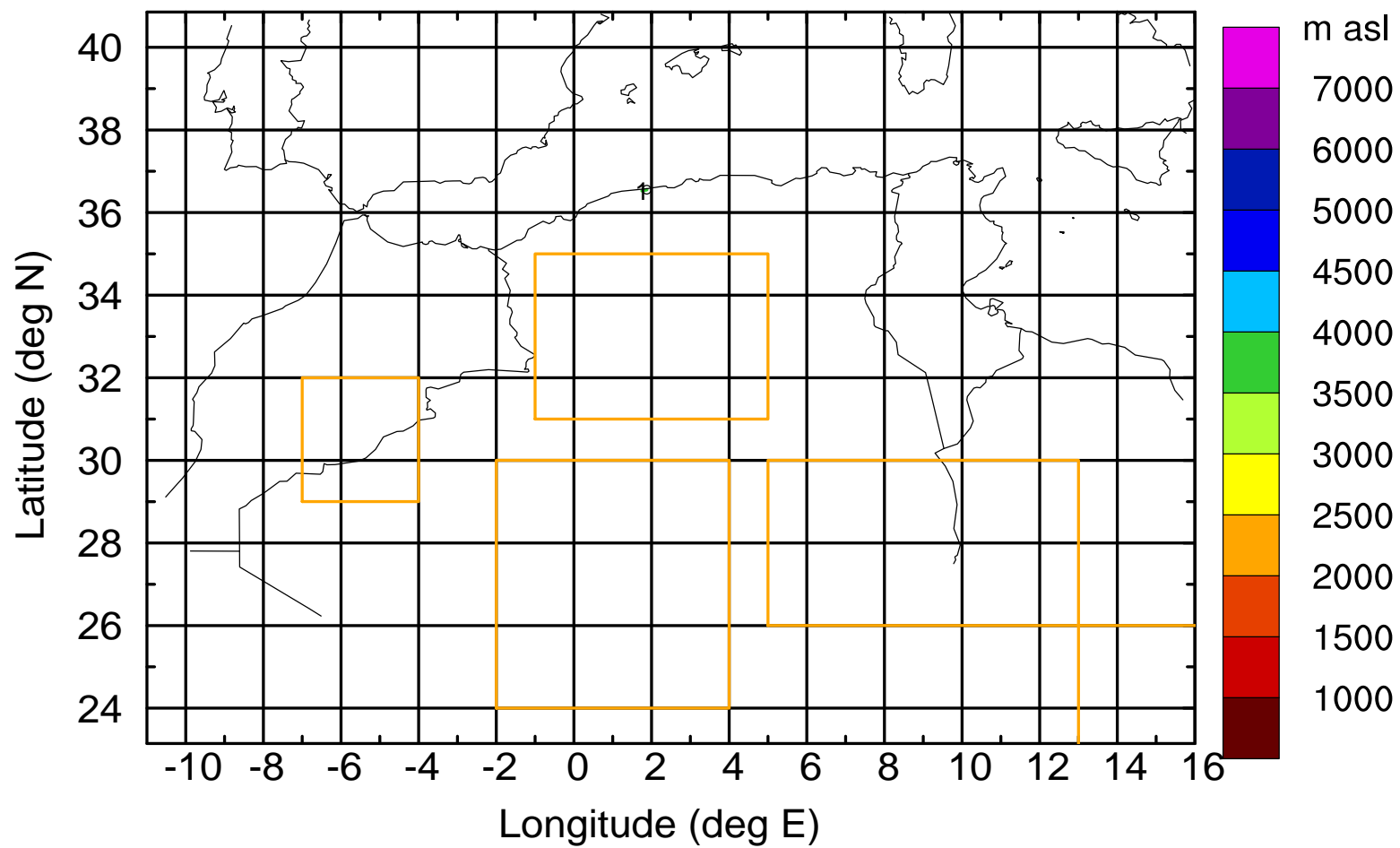
BWD 20170419/16 -10H = 19/06 UTC





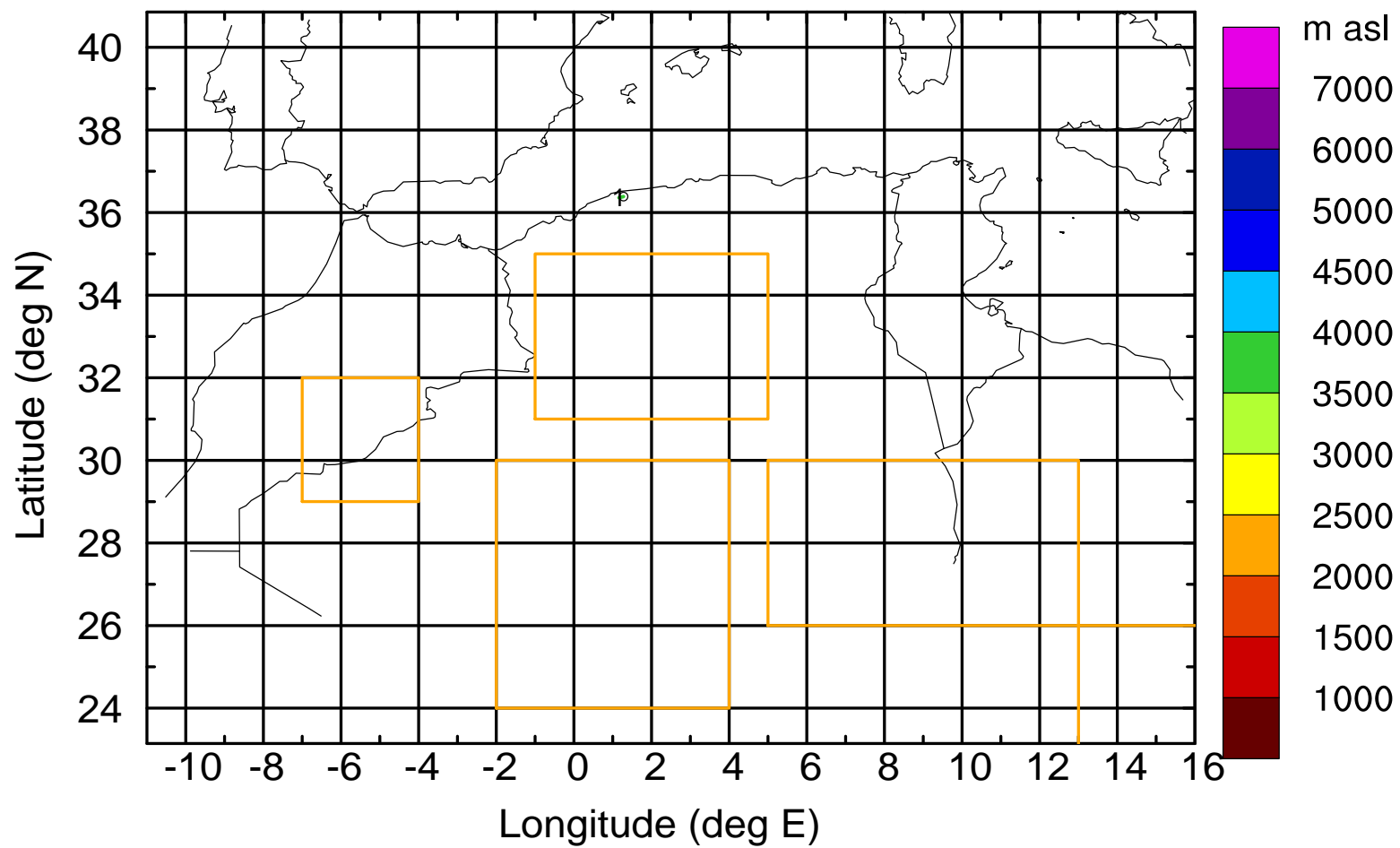
Level #9 of flight 170419b

BWD 20170419/16 -12H = 19/04 UTC



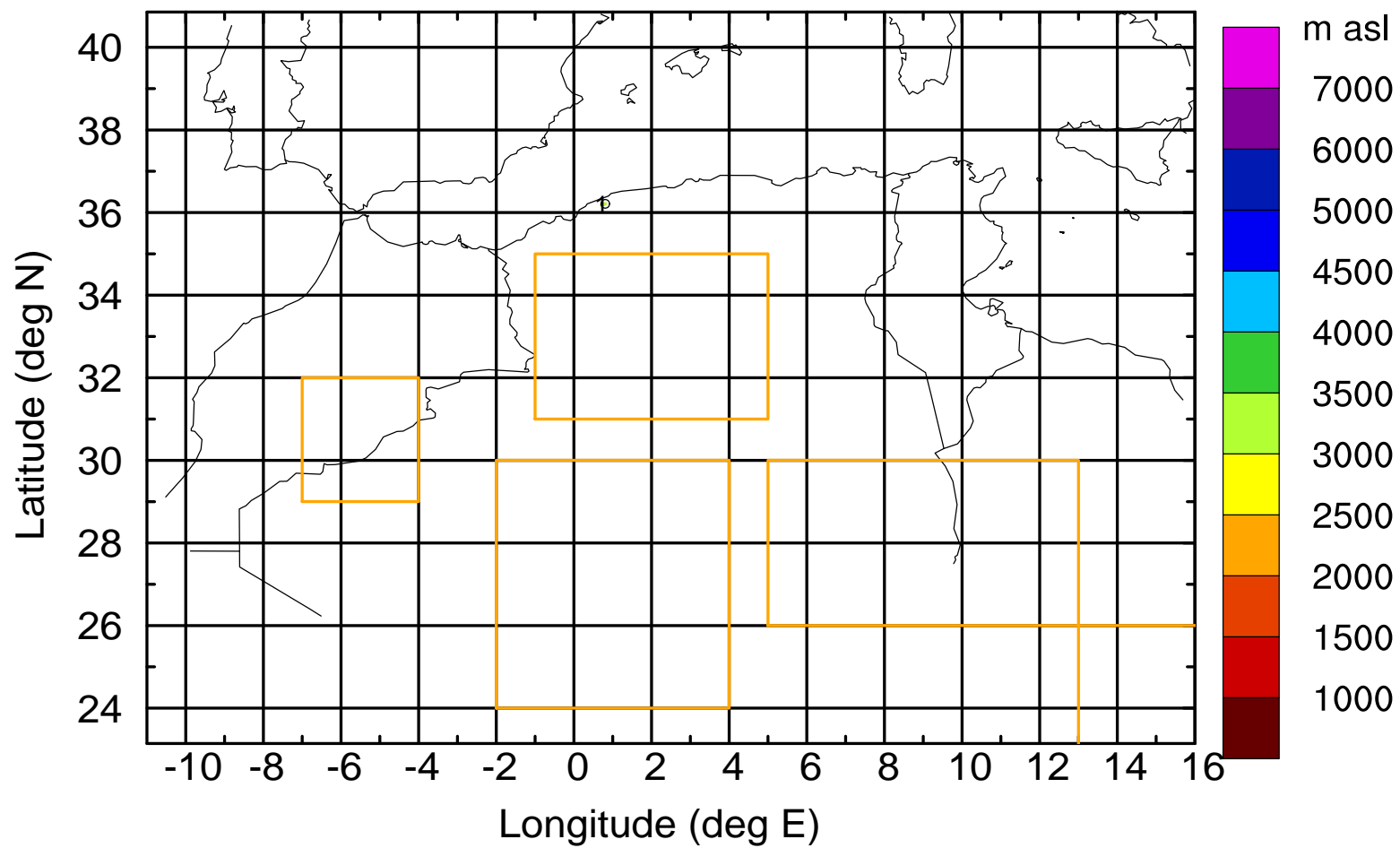
Level #9 of flight 170419b

BWD 20170419/16 -13H = 19/03 UTC



Level #9 of flight 170419b

BWD 20170419/16 -14H = 19/02 UTC



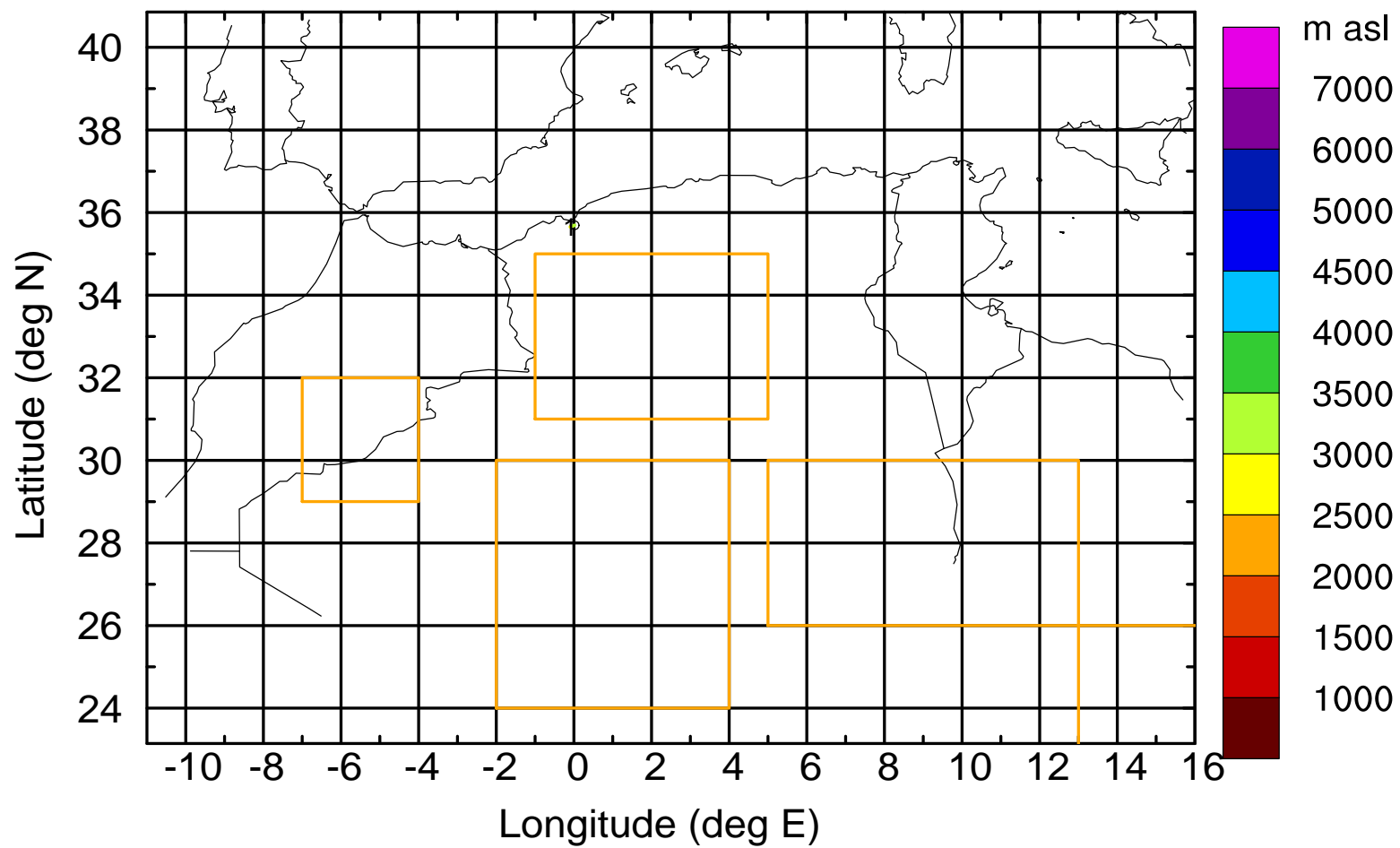






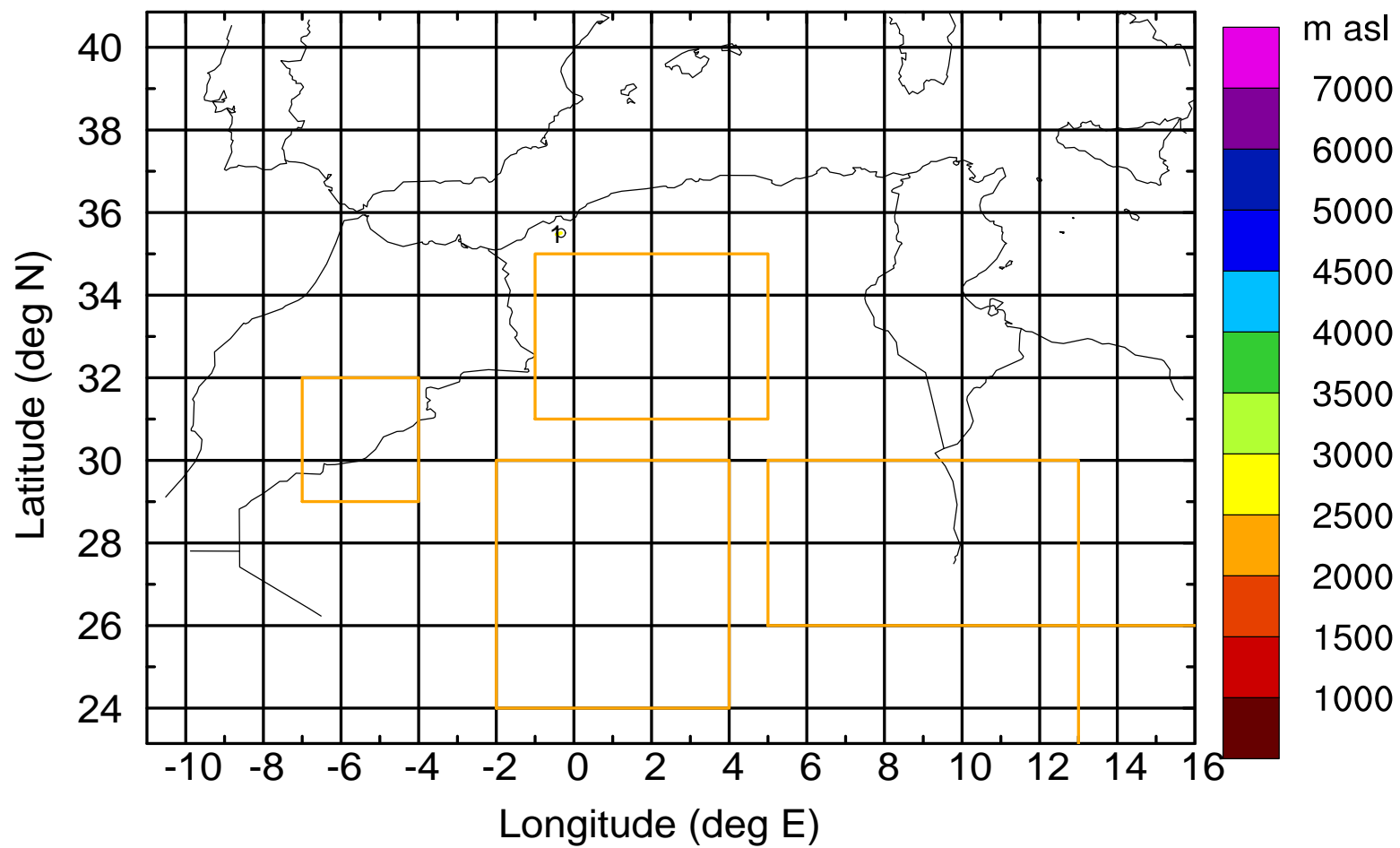
Level #9 of flight 170419b

BWD 20170419/16 -17H = 18/23 UTC



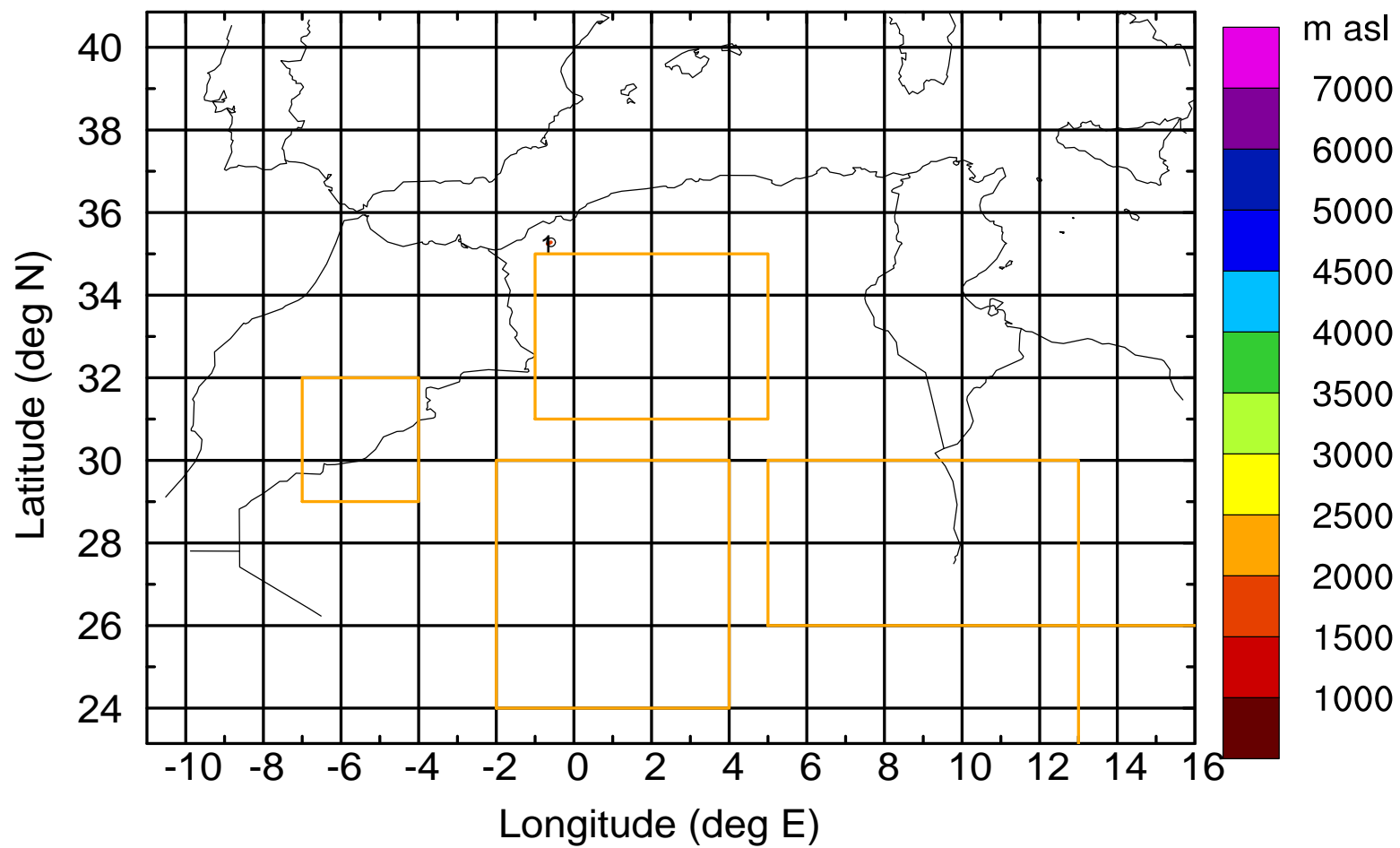
Level #9 of flight 170419b

BWD 20170419/16 -18H = 18/22 UTC



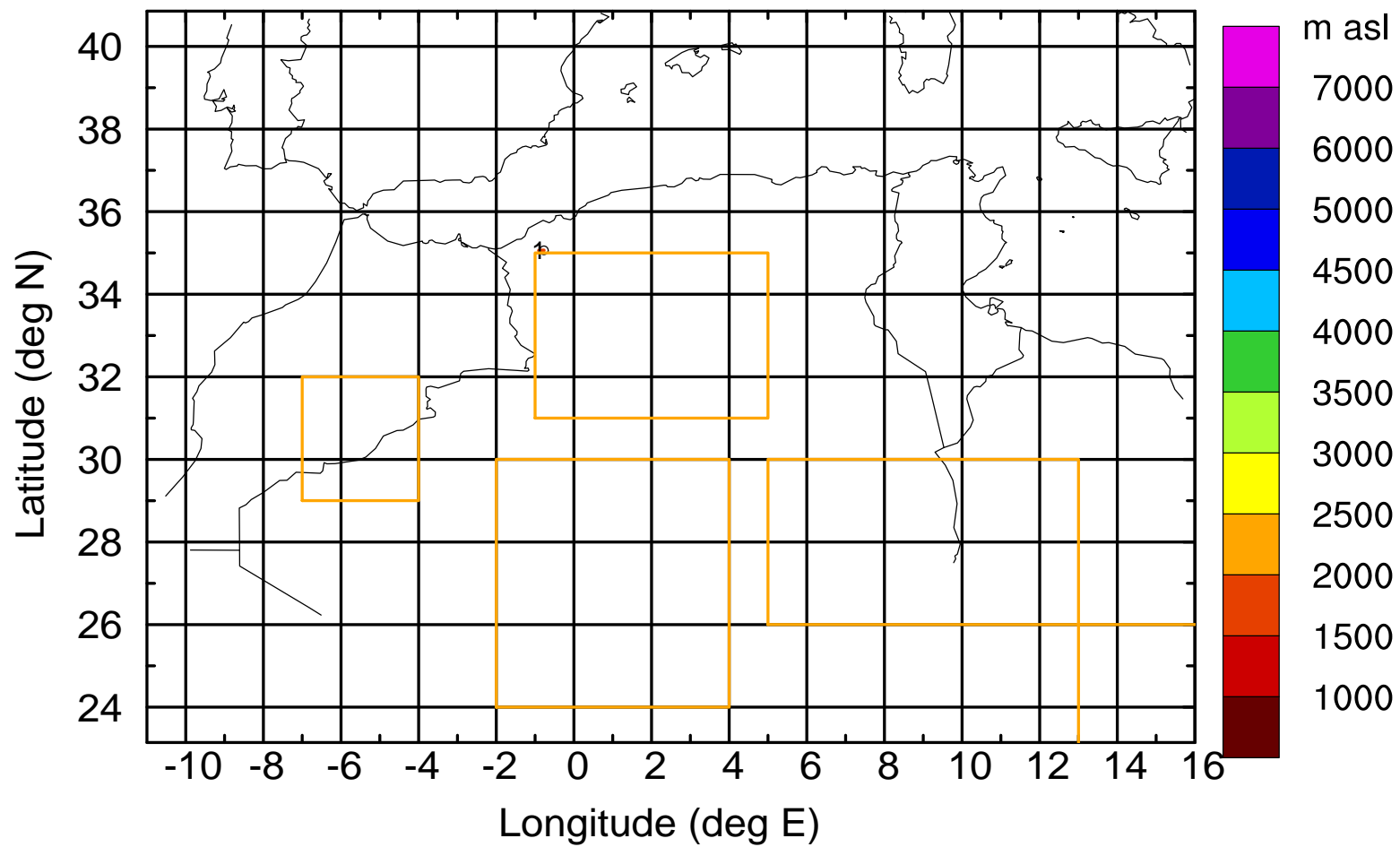
Level #9 of flight 170419b

BWD 20170419/16 -19H = 18/21 UTC



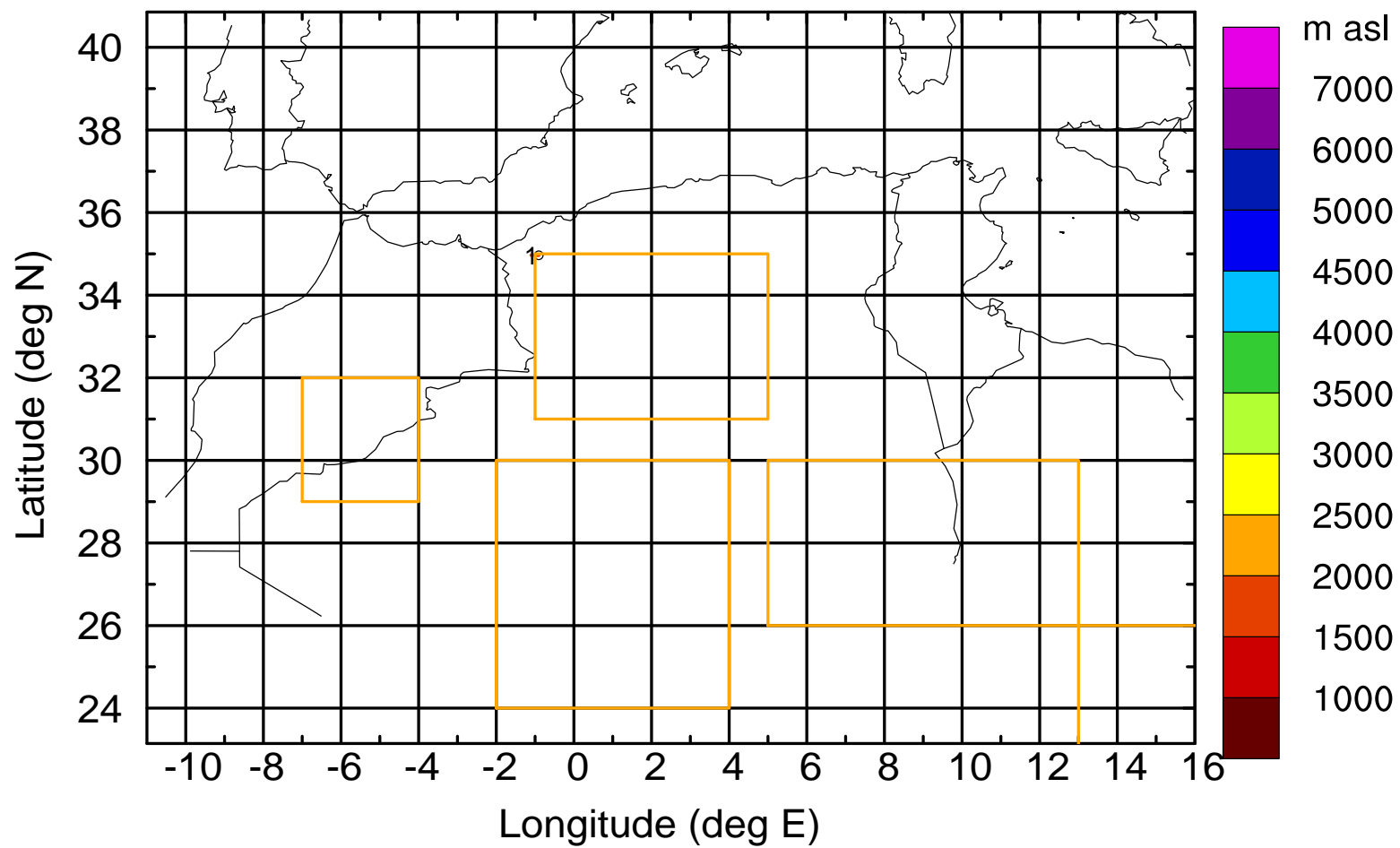
Level #9 of flight 170419b

BWD 20170419/16 -20H = 18/20 UTC



Level #9 of flight 170419b

BWD 20170419/16 -21H = 18/19 UTC





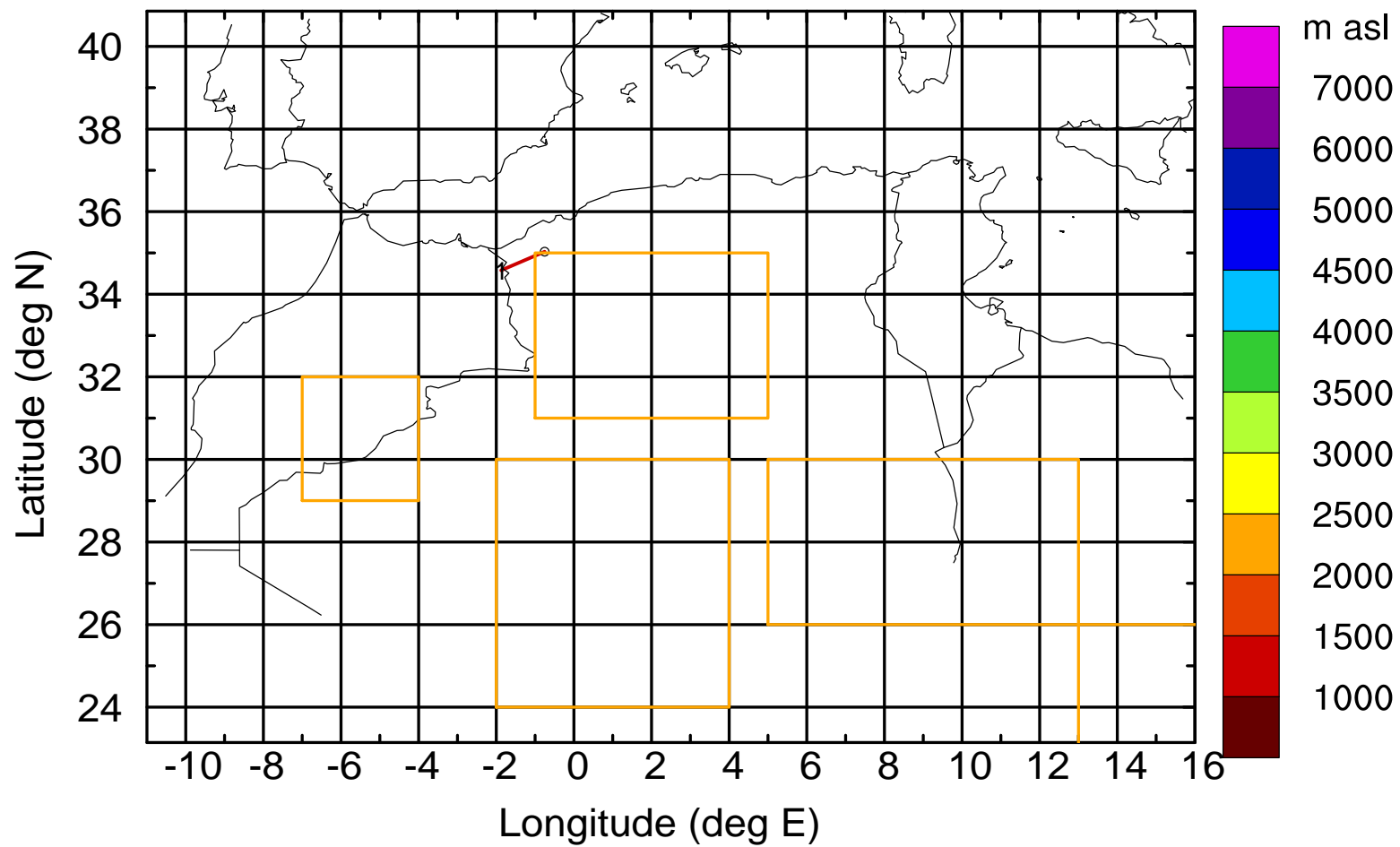






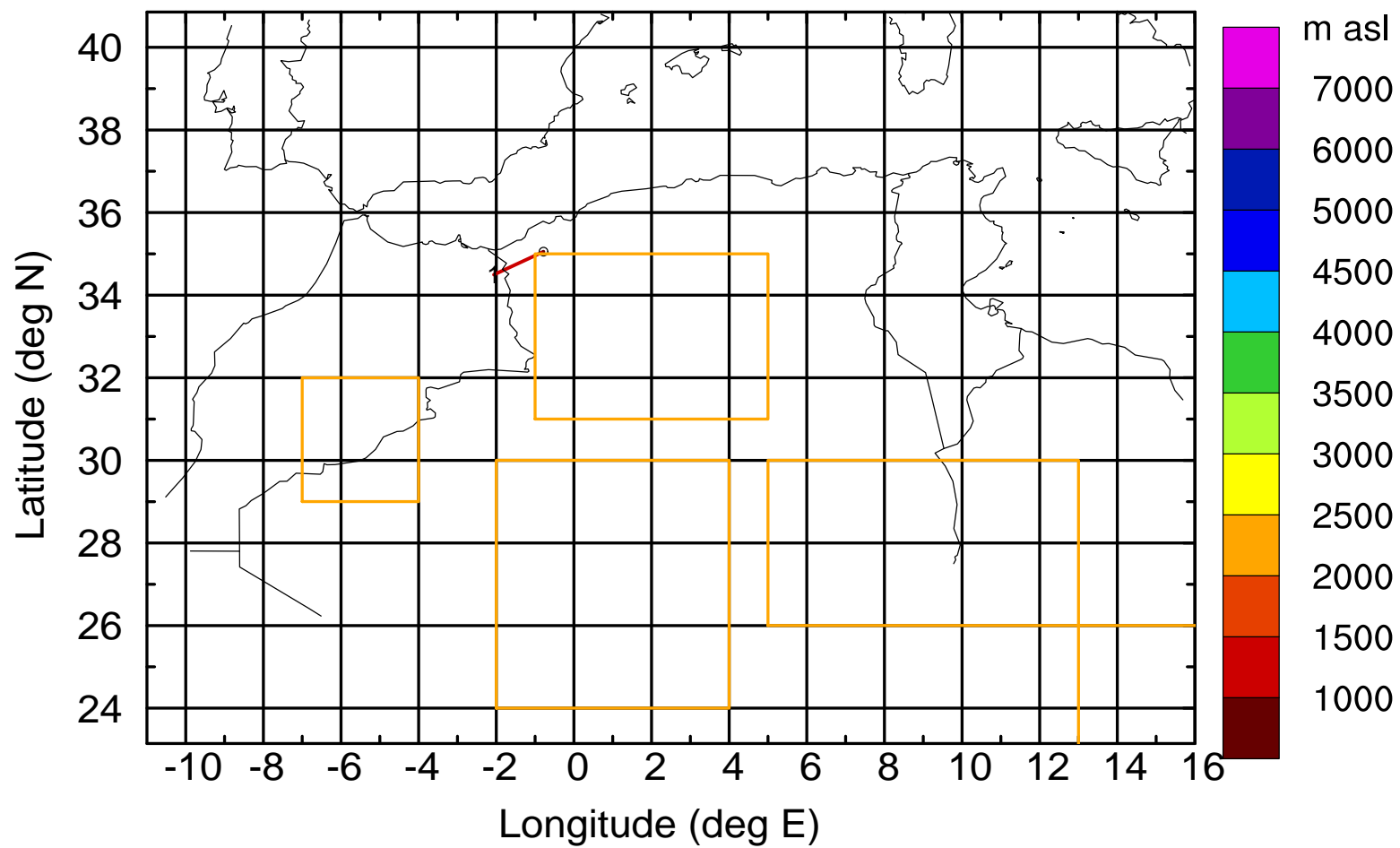
Level #9 of flight 170419b

BWD 20170419/16 -25H = 18/15 UTC



Level #9 of flight 170419b

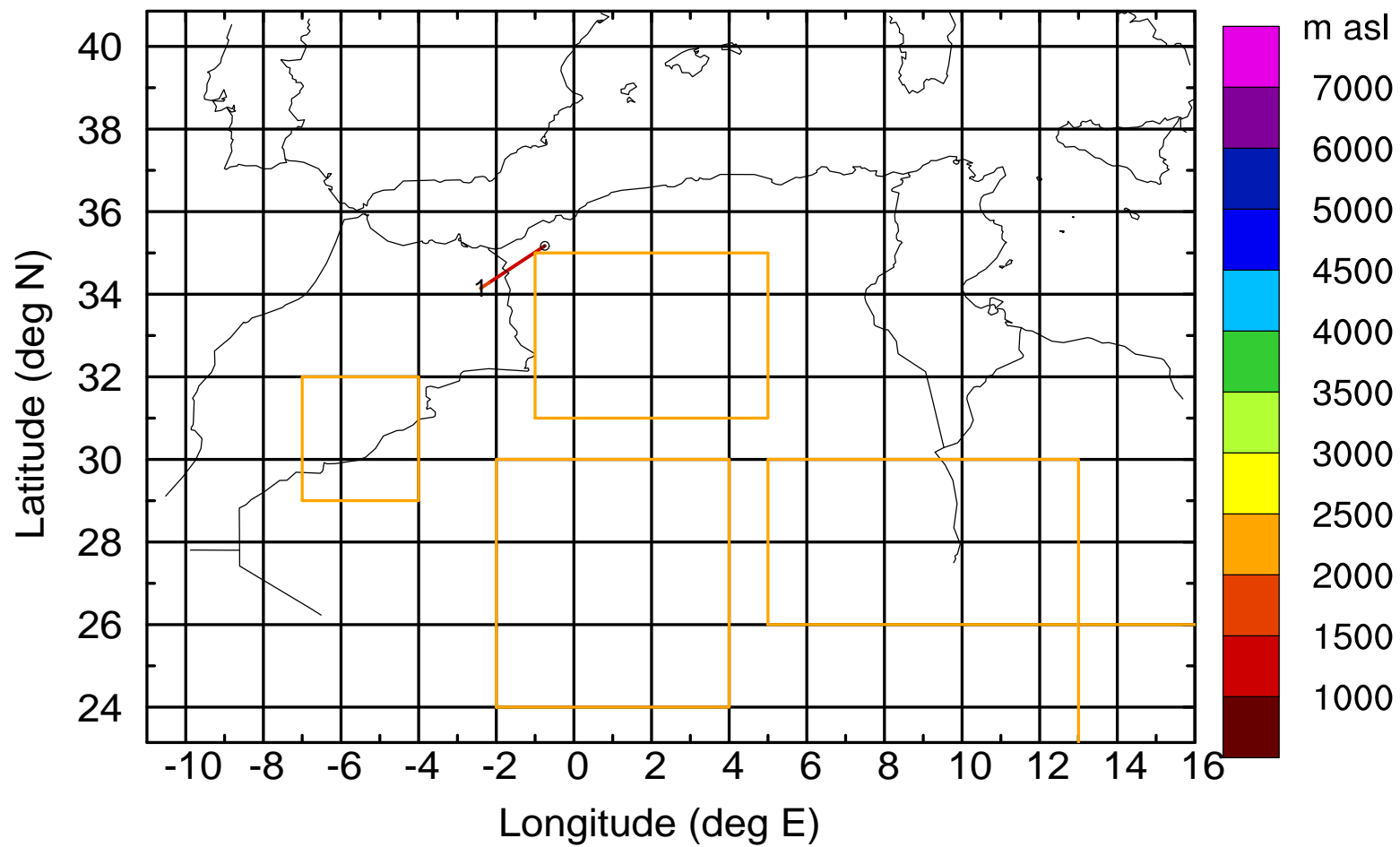
BWD 20170419/16 -26H = 18/14 UTC





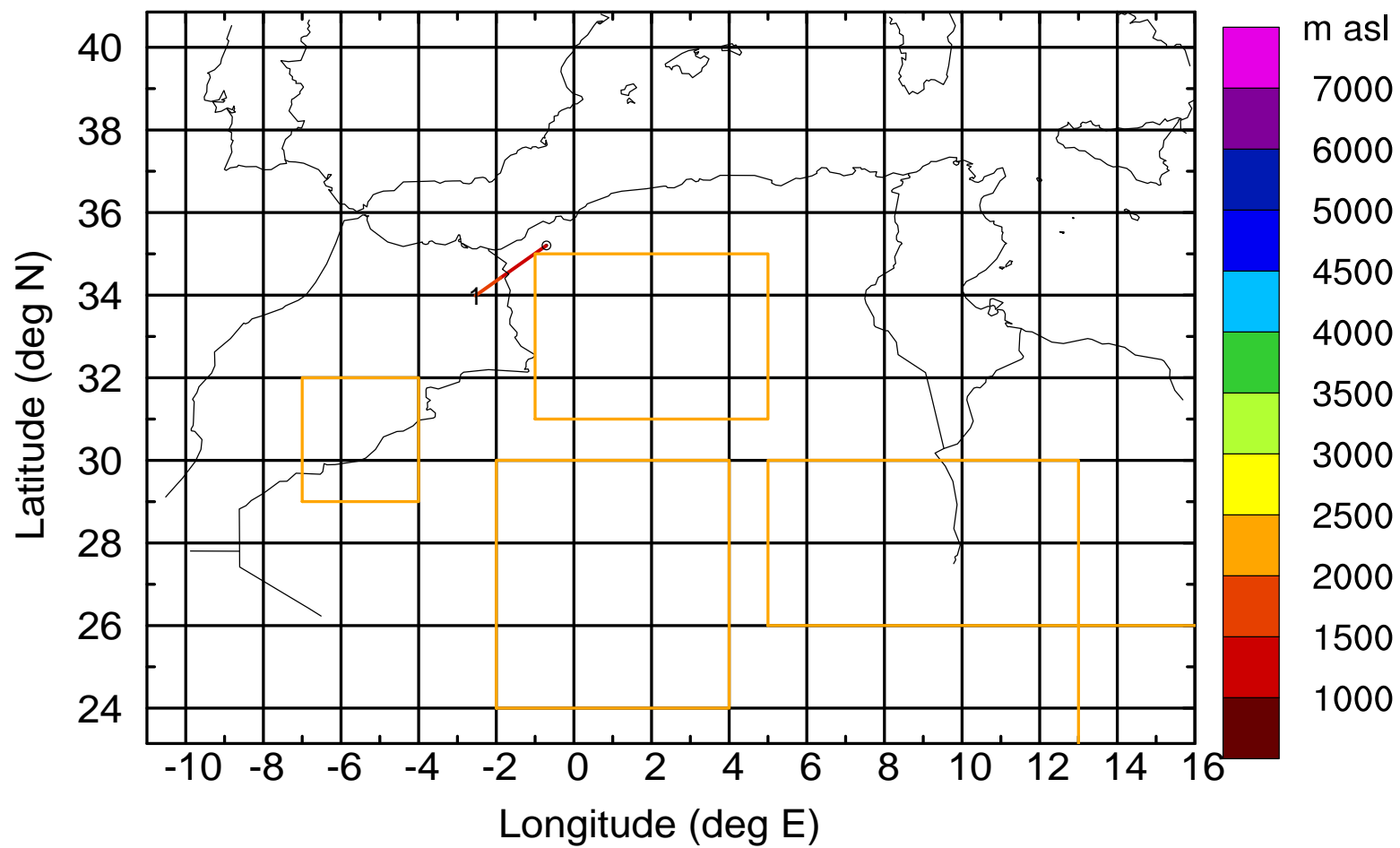
Level #9 of flight 170419b

BWD 20170419/16 -28H = 18/12 UTC



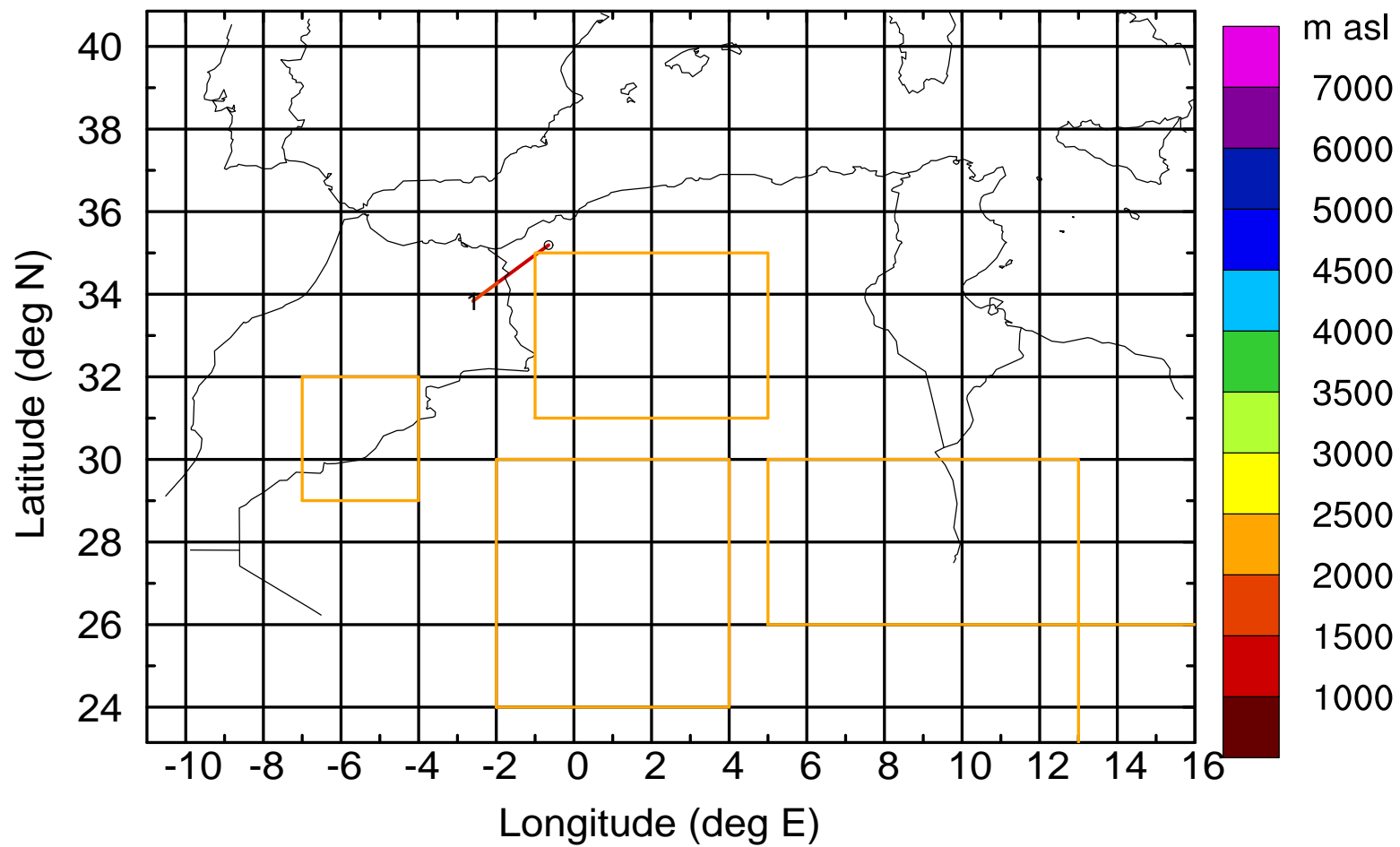
Level #9 of flight 170419b

BWD 20170419/16 -29H = 18/11 UTC



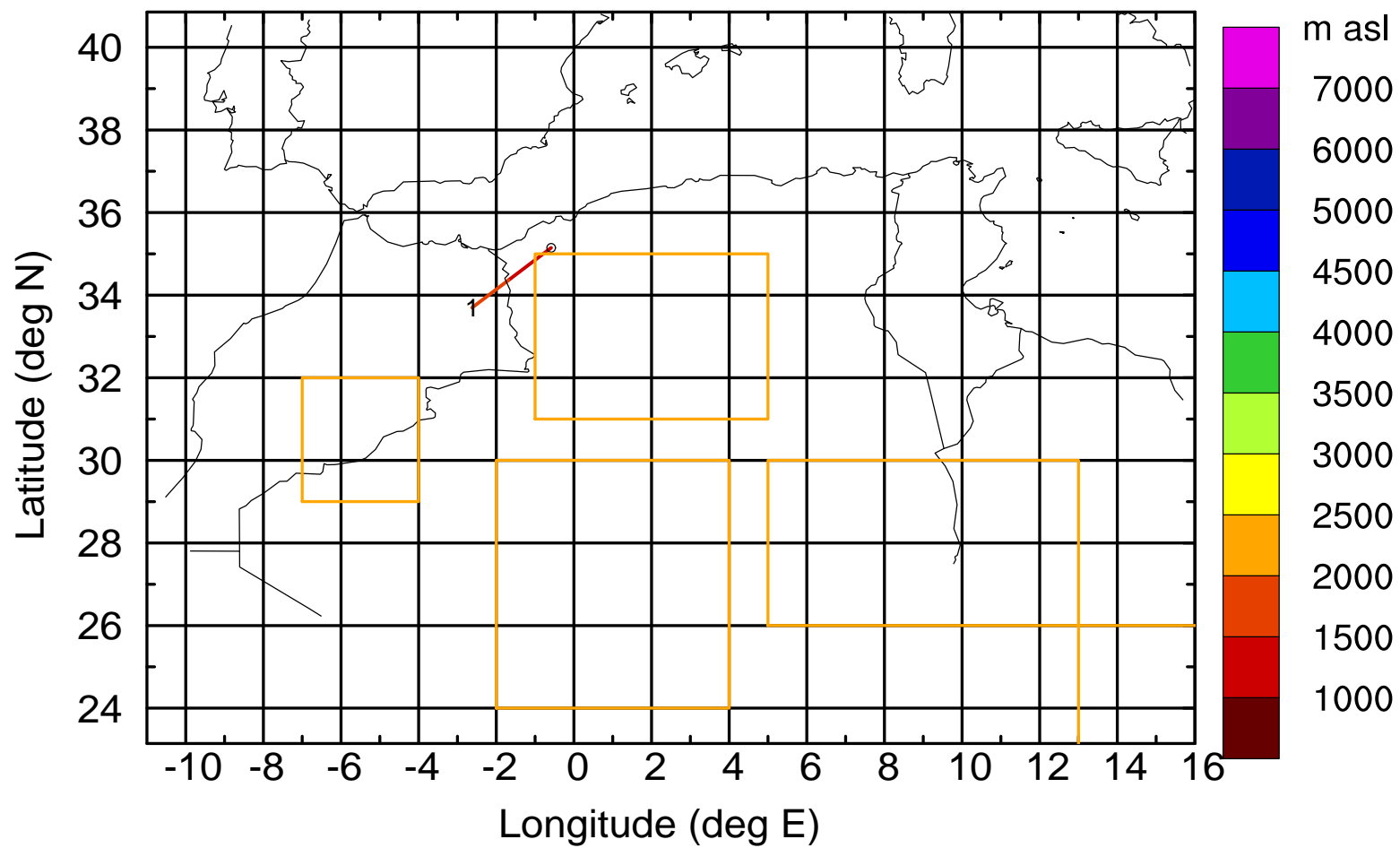
Level #9 of flight 170419b

BWD 20170419/16 -30H = 18/10 UTC



Level #9 of flight 170419b

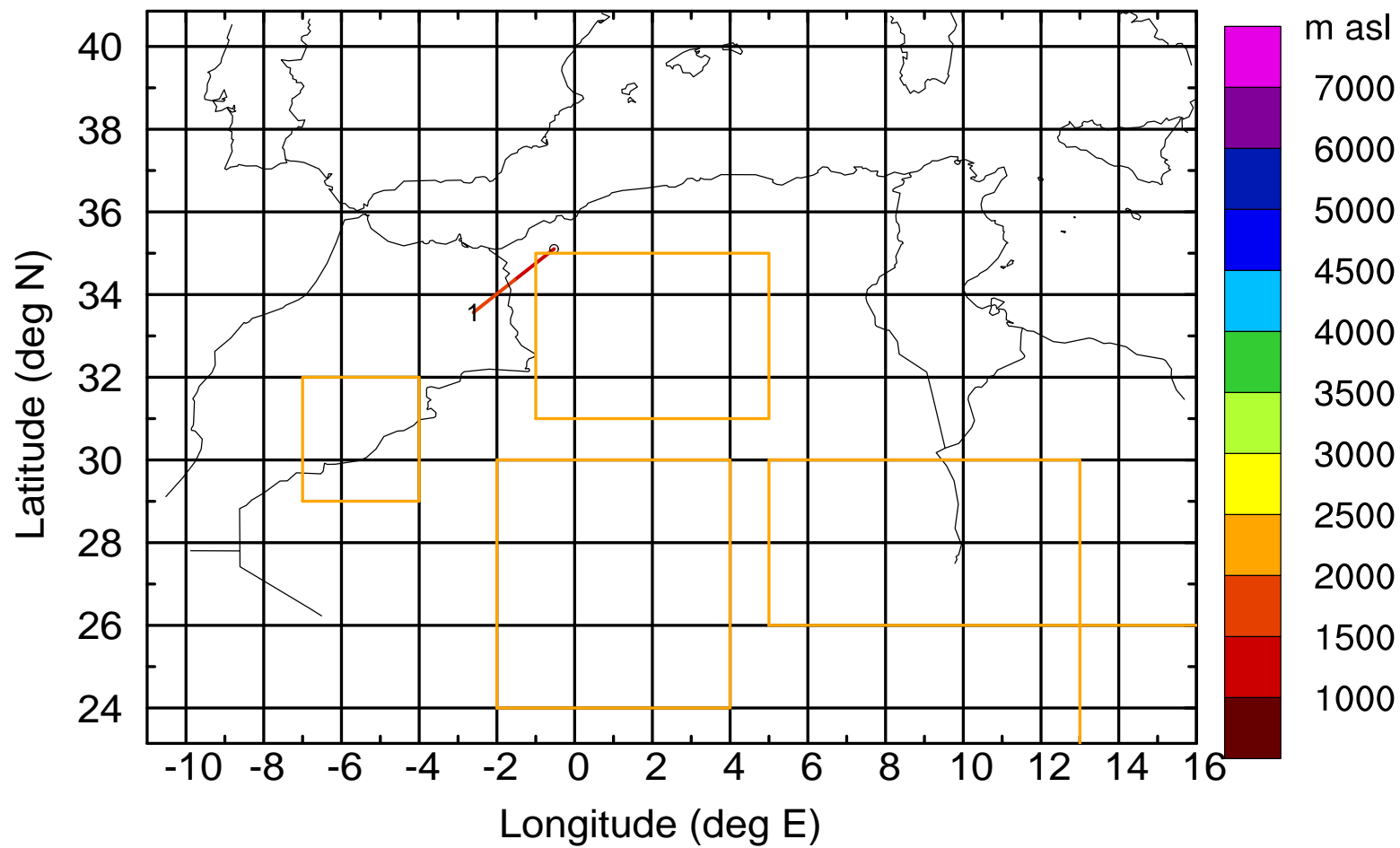
BWD 20170419/16 -31H = 18/09 UTC





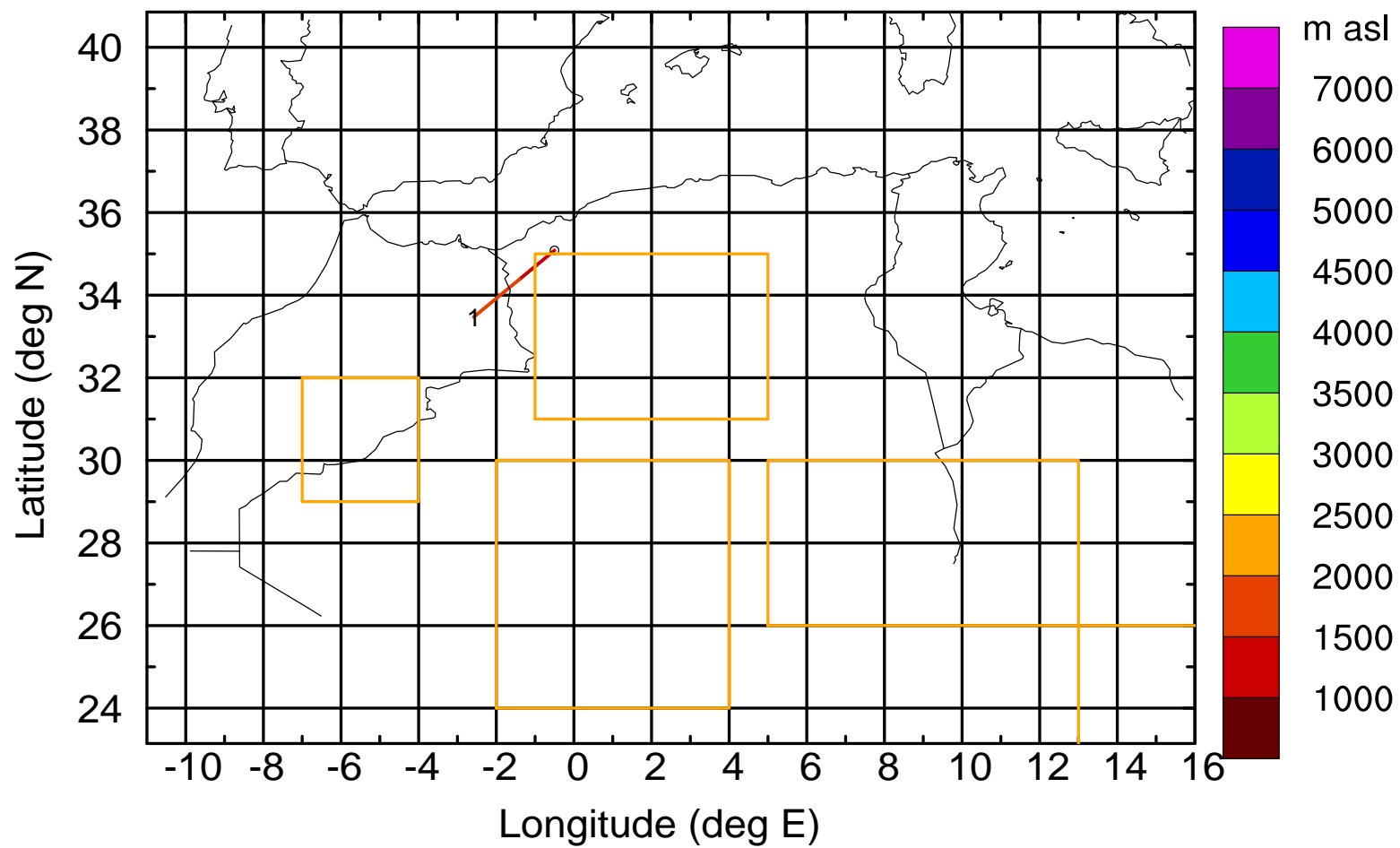
Level #9 of flight 170419b

BWD 20170419/16 -32H = 18/08 UTC



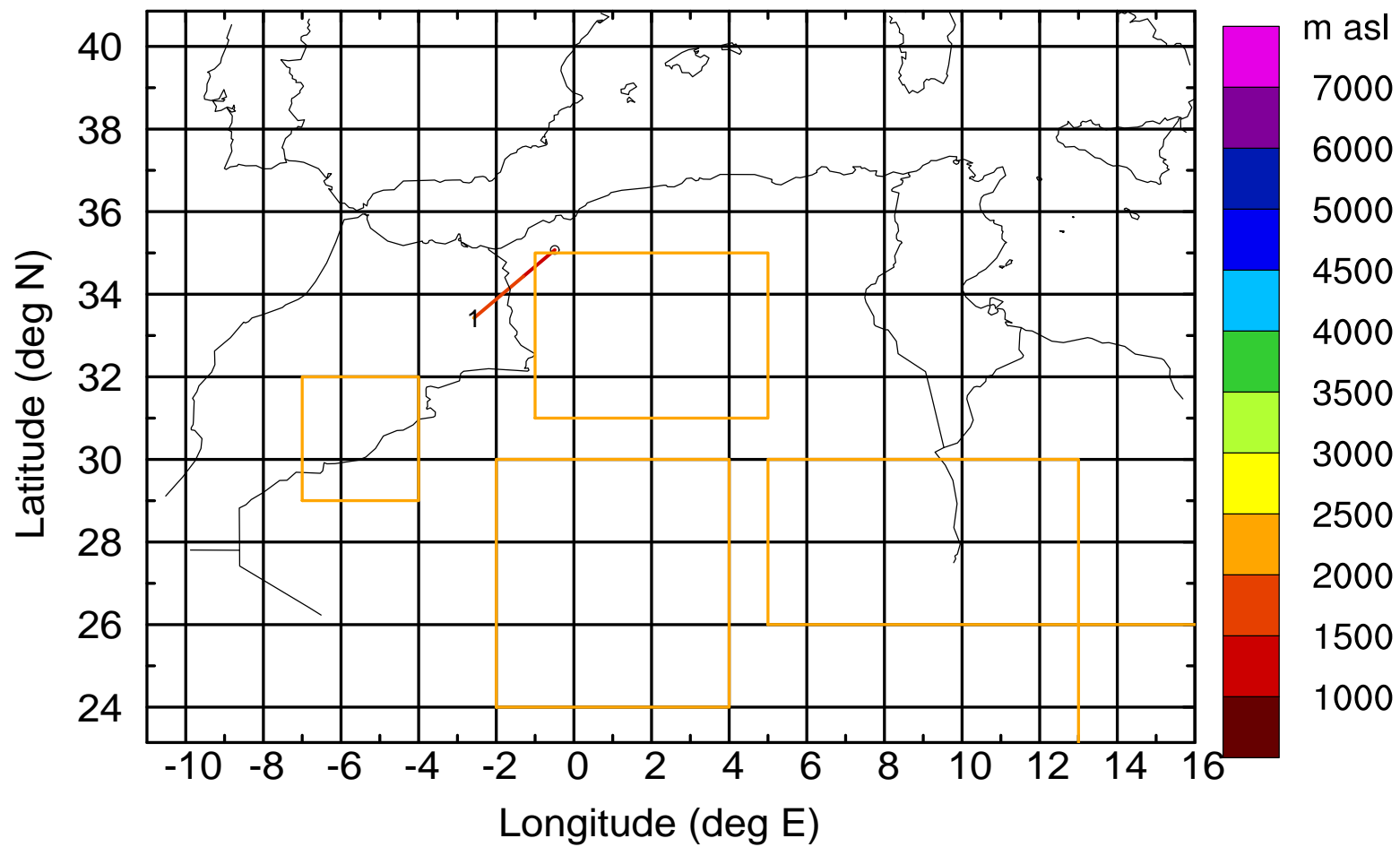
Level #9 of flight 170419b

BWD 20170419/16 -33H = 18/07 UTC



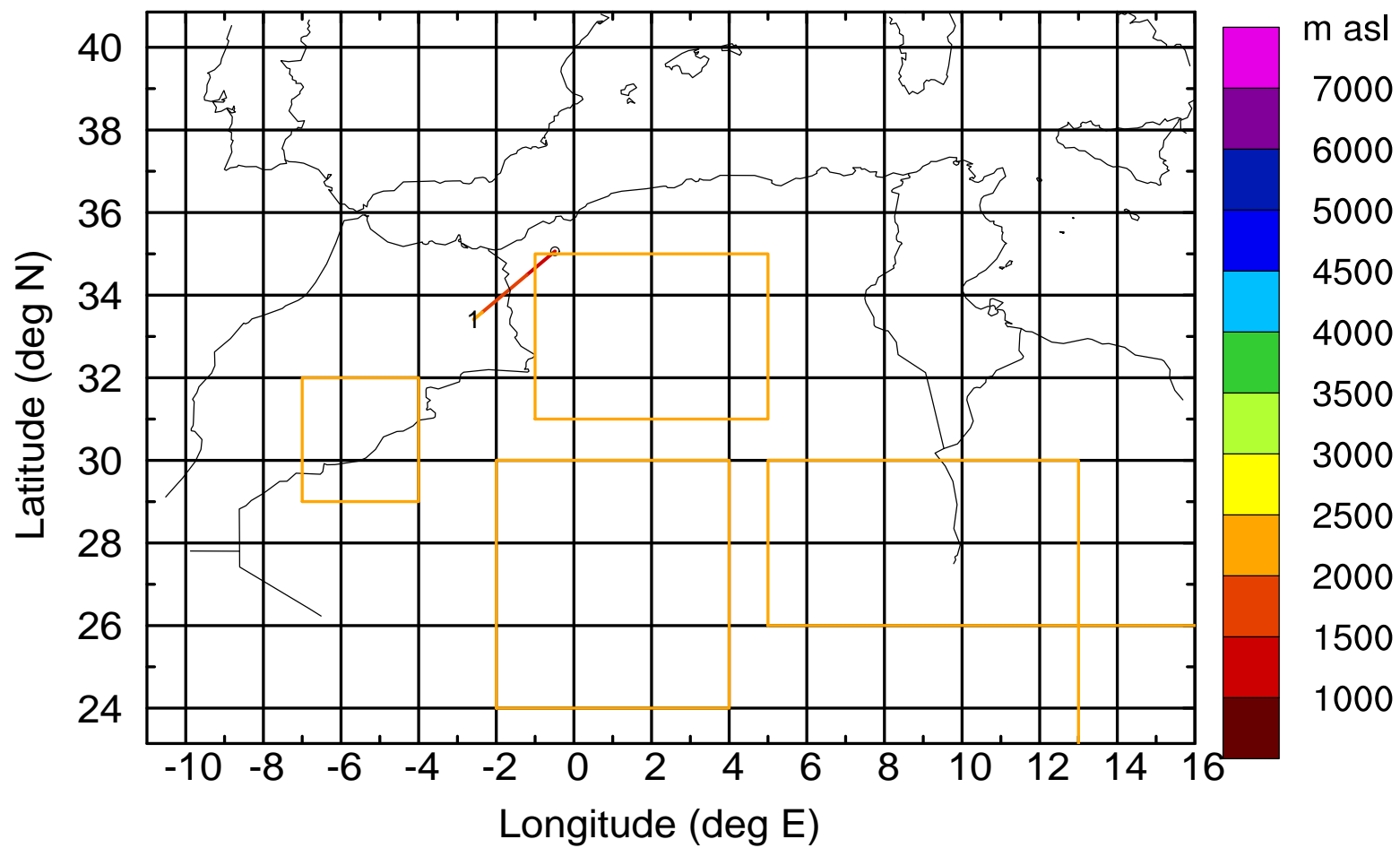
Level #9 of flight 170419b

BWD 20170419/16 -34H = 18/06 UTC



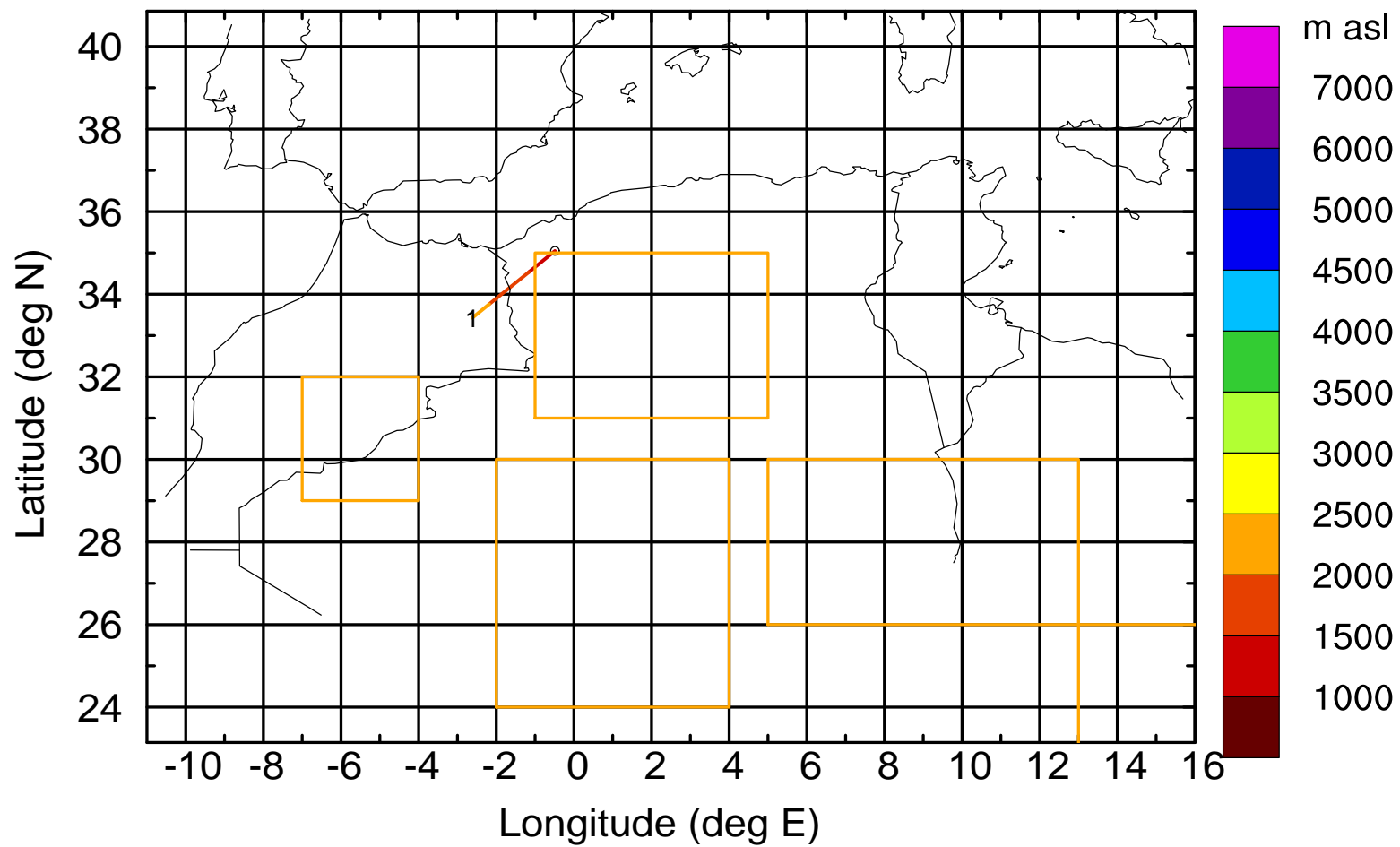
Level #9 of flight 170419b

BWD 20170419/16 -35H = 18/05 UTC



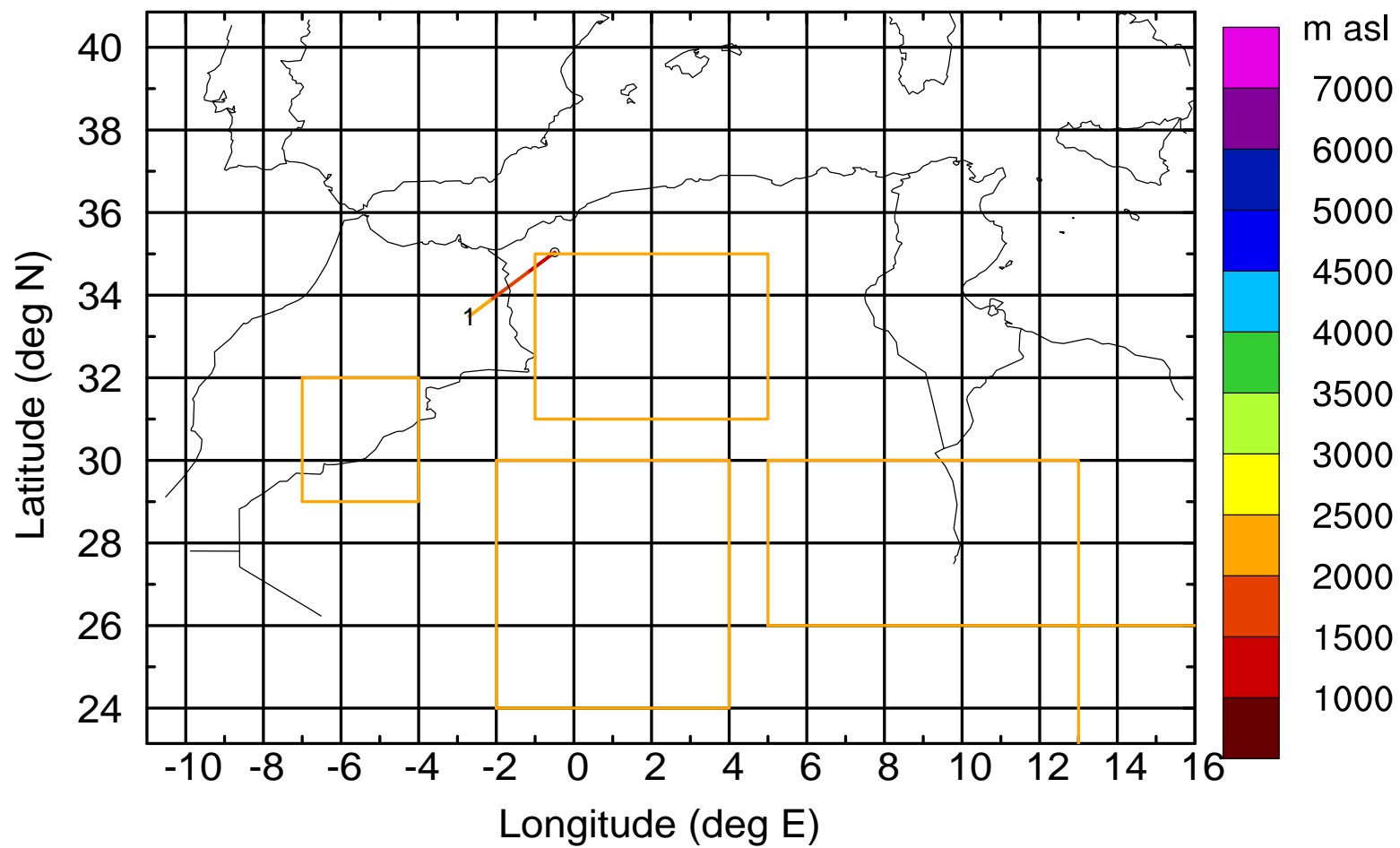
Level #9 of flight 170419b

BWD 20170419/16 -36H = 18/04 UTC



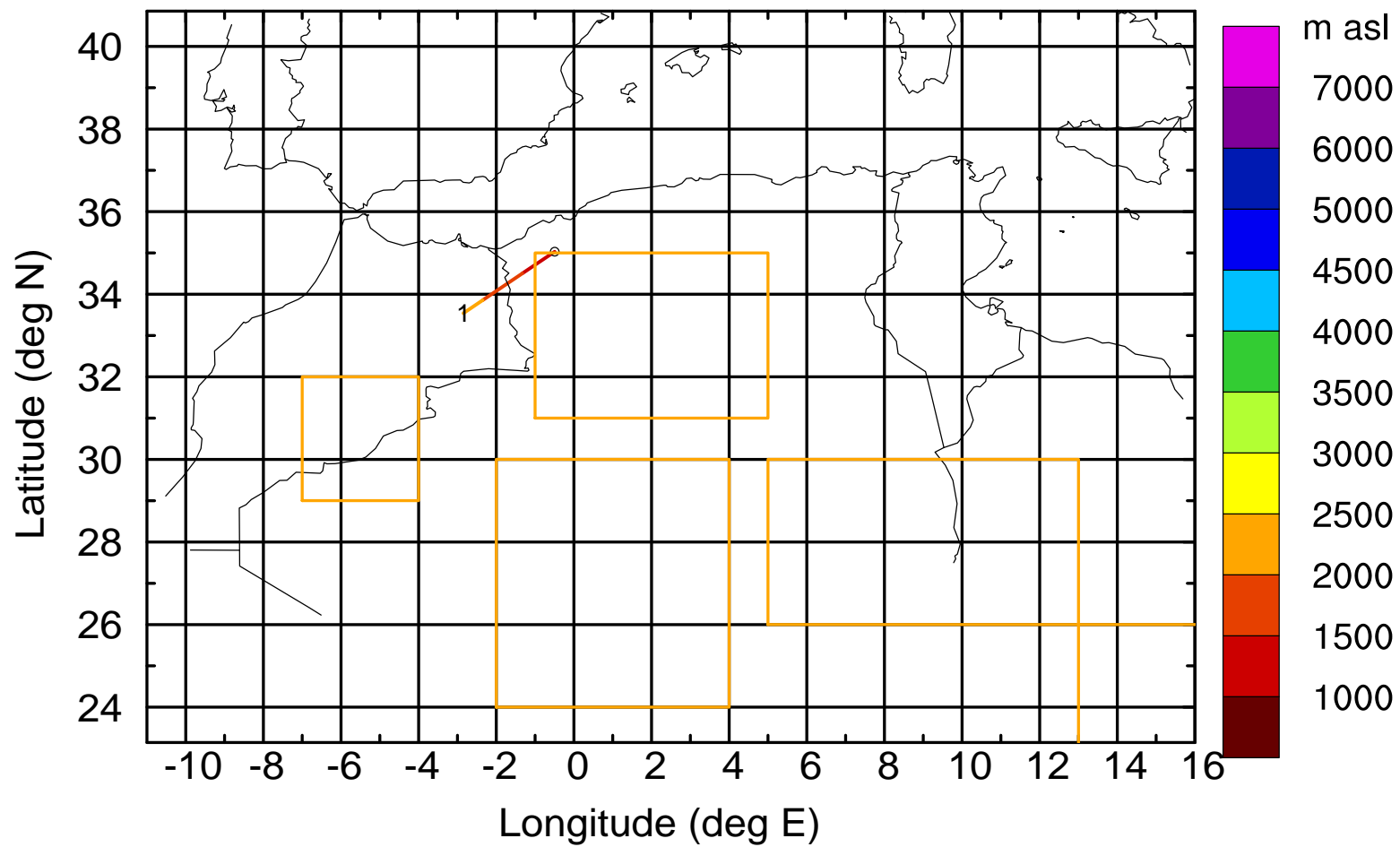
Level #9 of flight 170419b

BWD 20170419/16 -37H = 18/03 UTC



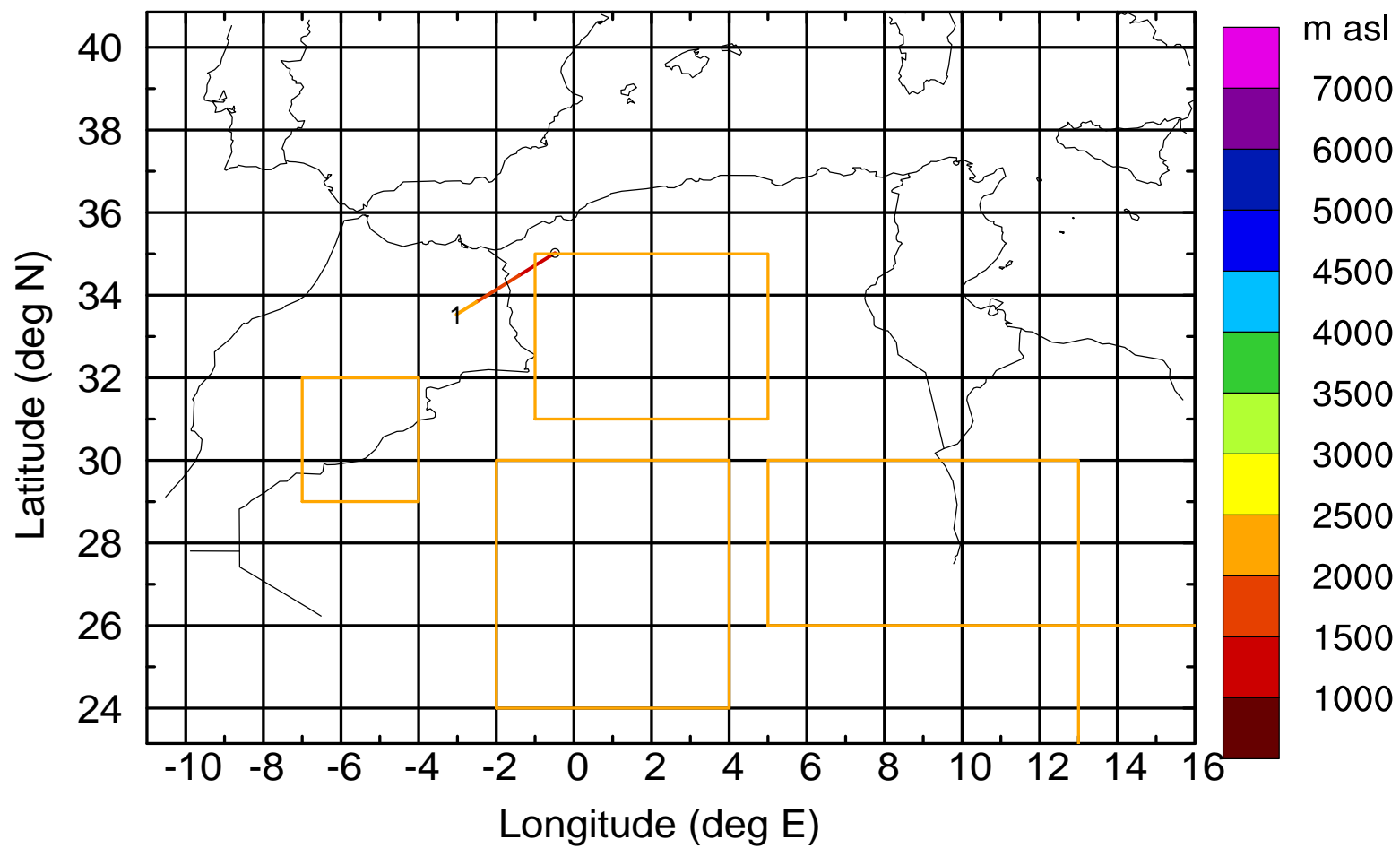
Level #9 of flight 170419b

BWD 20170419/16 -38H = 18/02 UTC



Level #9 of flight 170419b

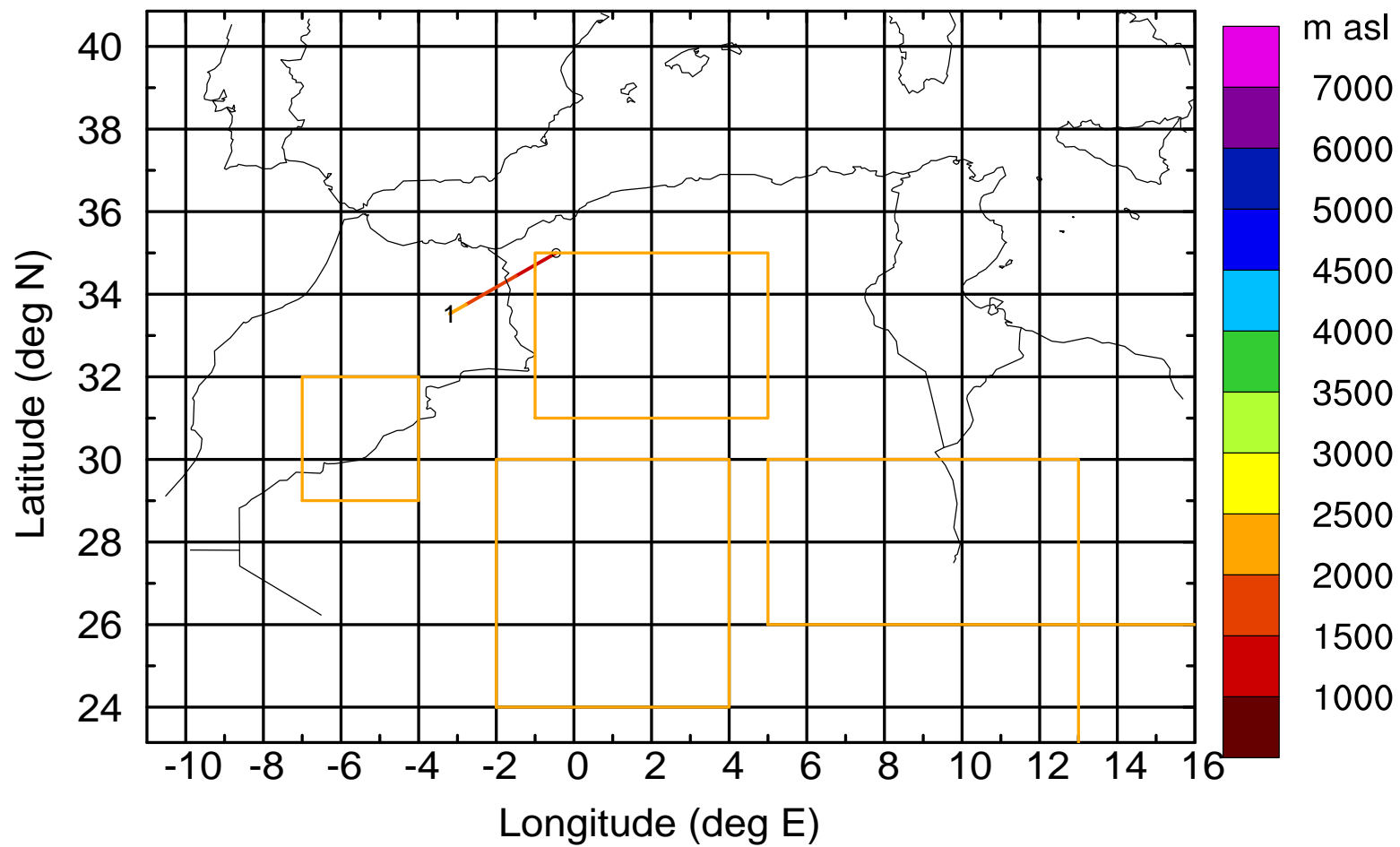
BWD 20170419/16 -39H = 18/01 UTC





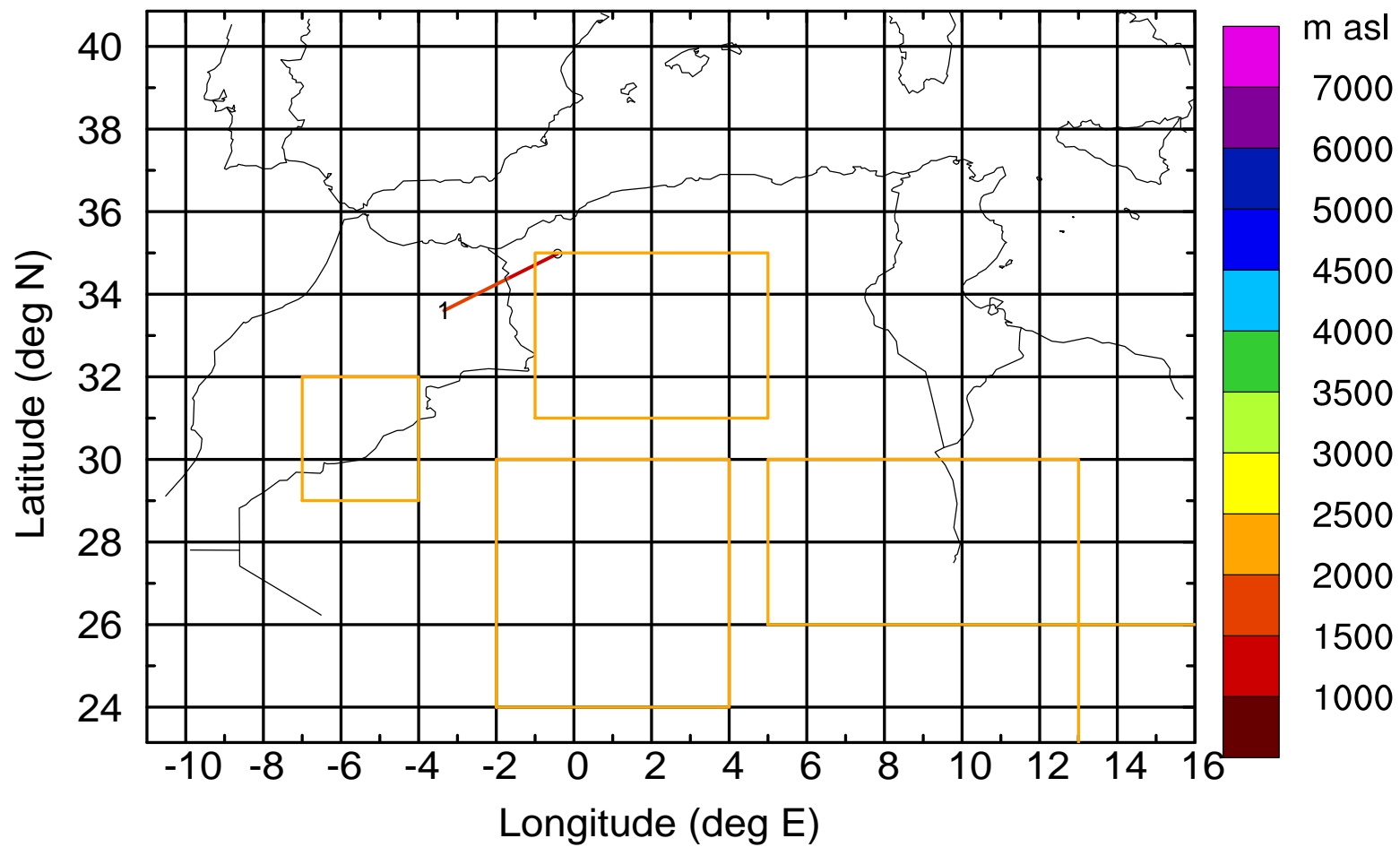
Level #9 of flight 170419b

BWD 20170419/16 -40H = 18/00 UTC



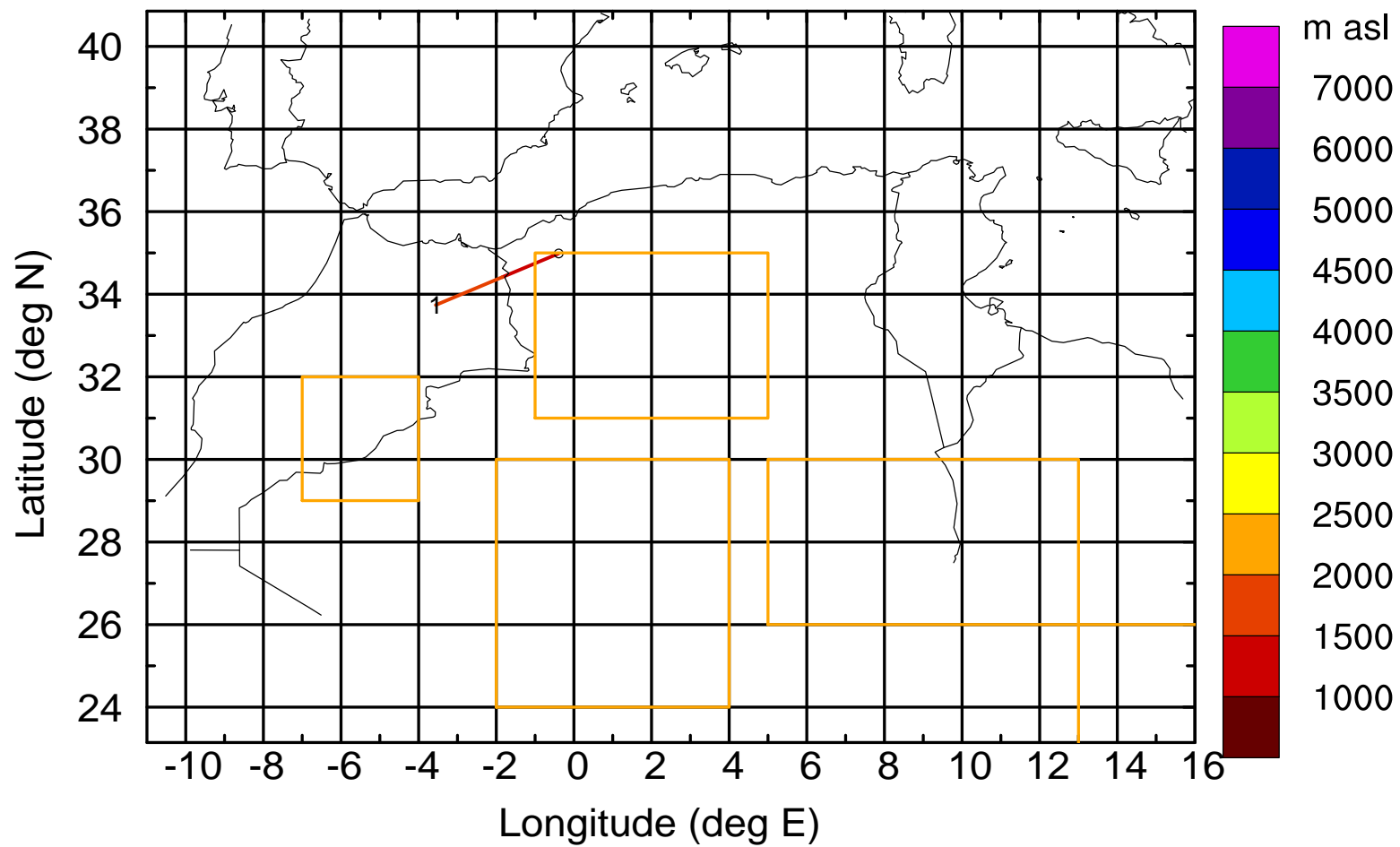
Level #9 of flight 170419b

BWD 20170419/16 -41H = 17/23 UTC



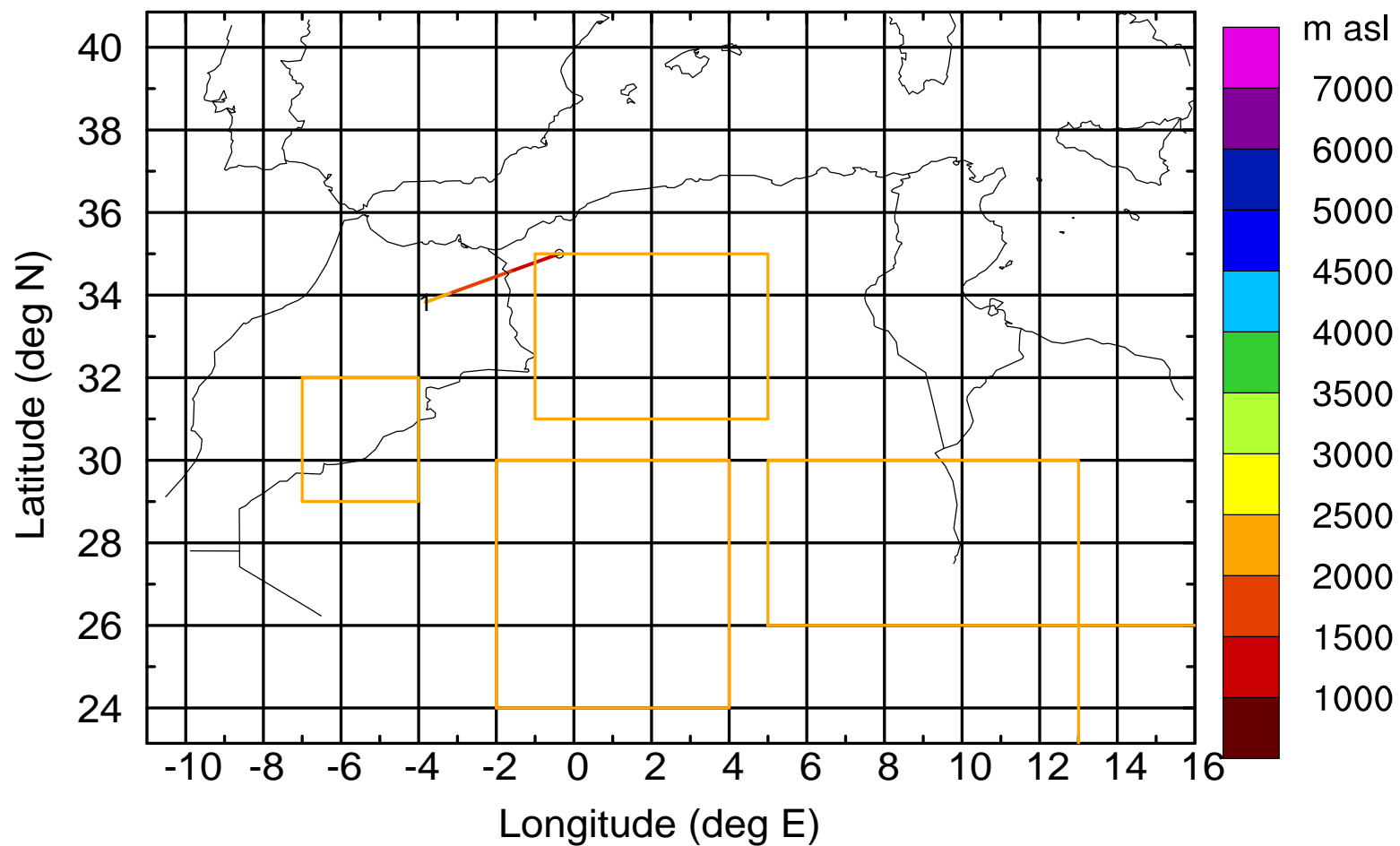
Level #9 of flight 170419b

BWD 20170419/16 -42H = 17/22 UTC



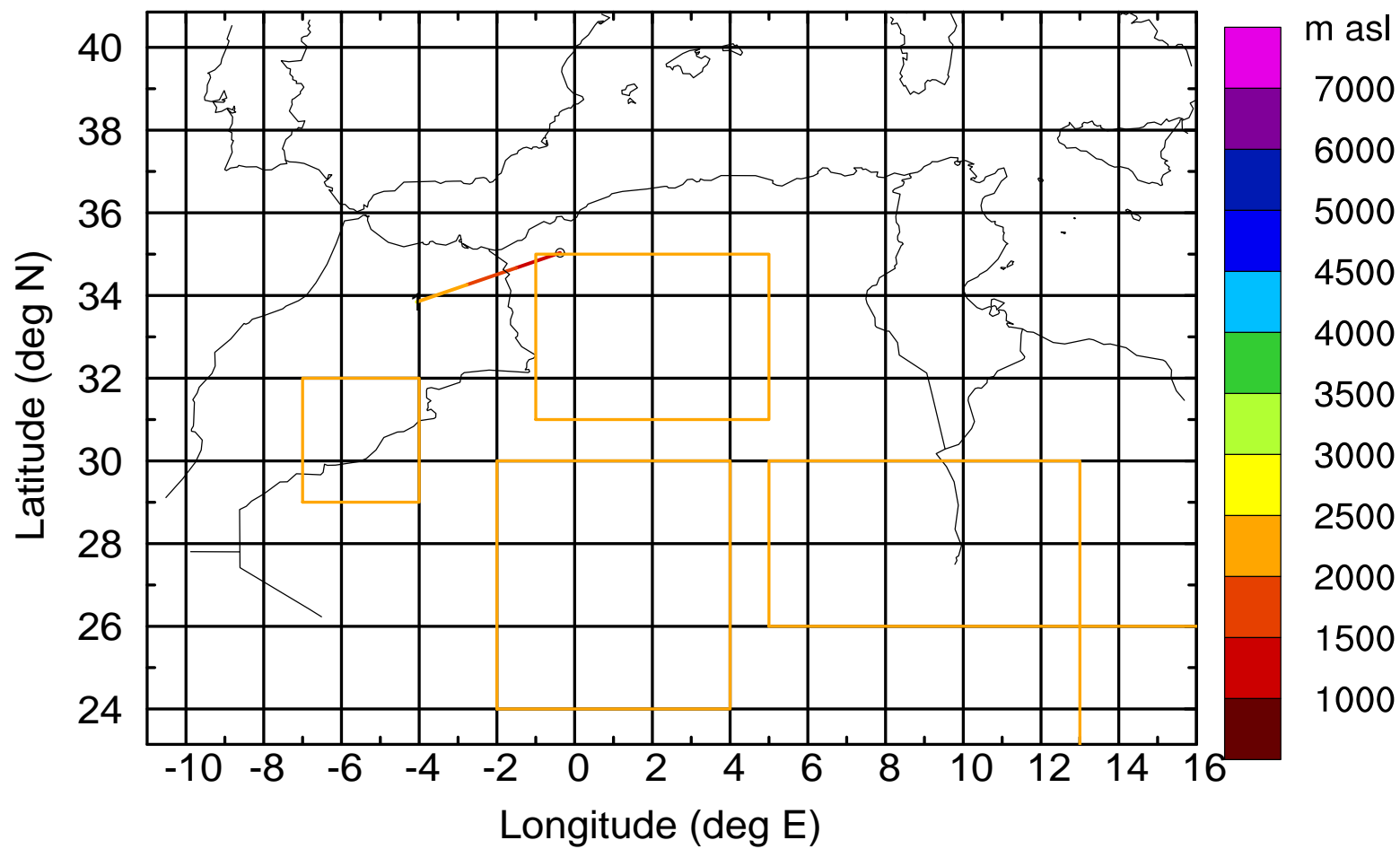
Level #9 of flight 170419b

BWD 20170419/16 -43H = 17/21 UTC



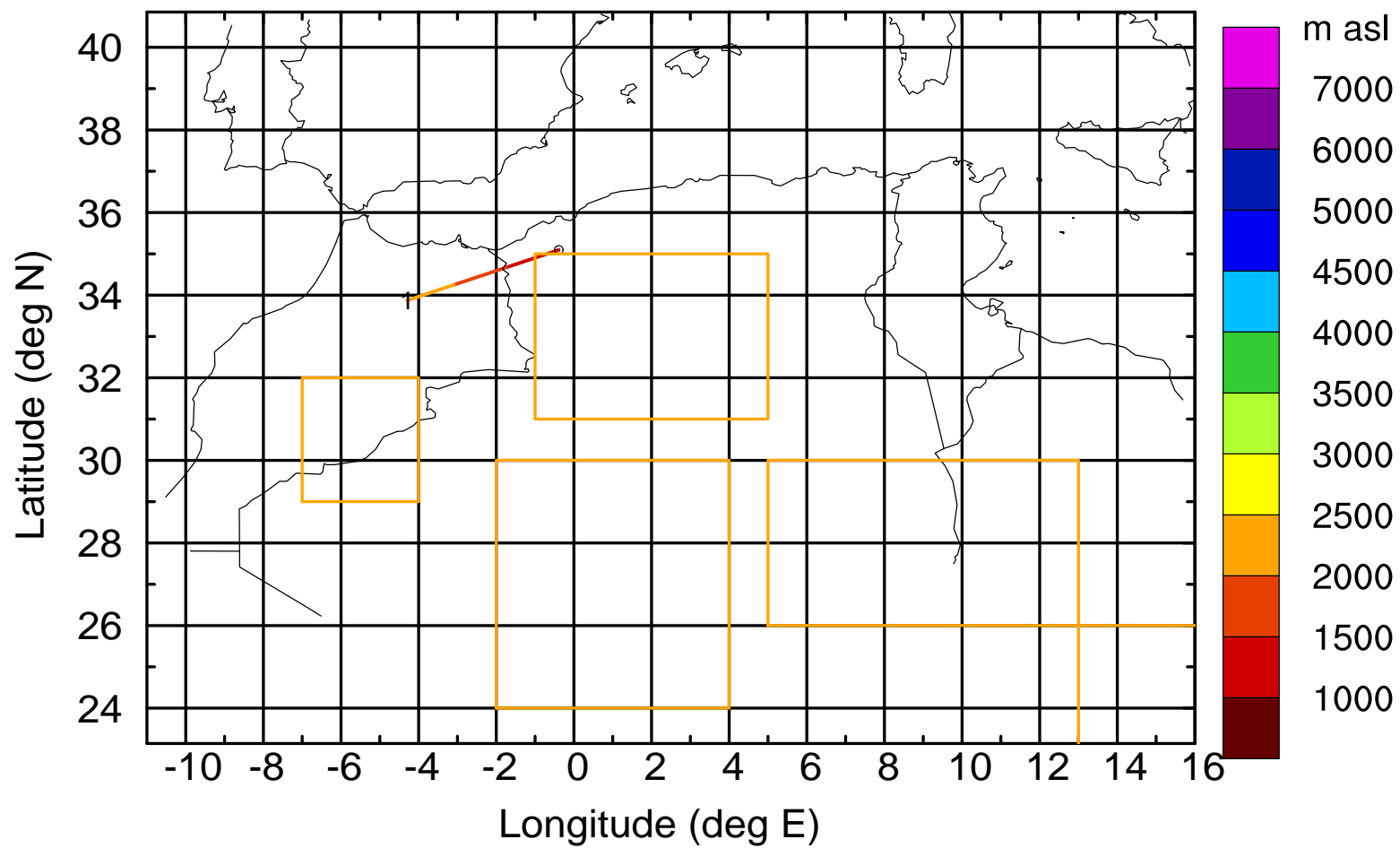
Level #9 of flight 170419b

BWD 20170419/16 -44H = 17/20 UTC



Level #9 of flight 170419b

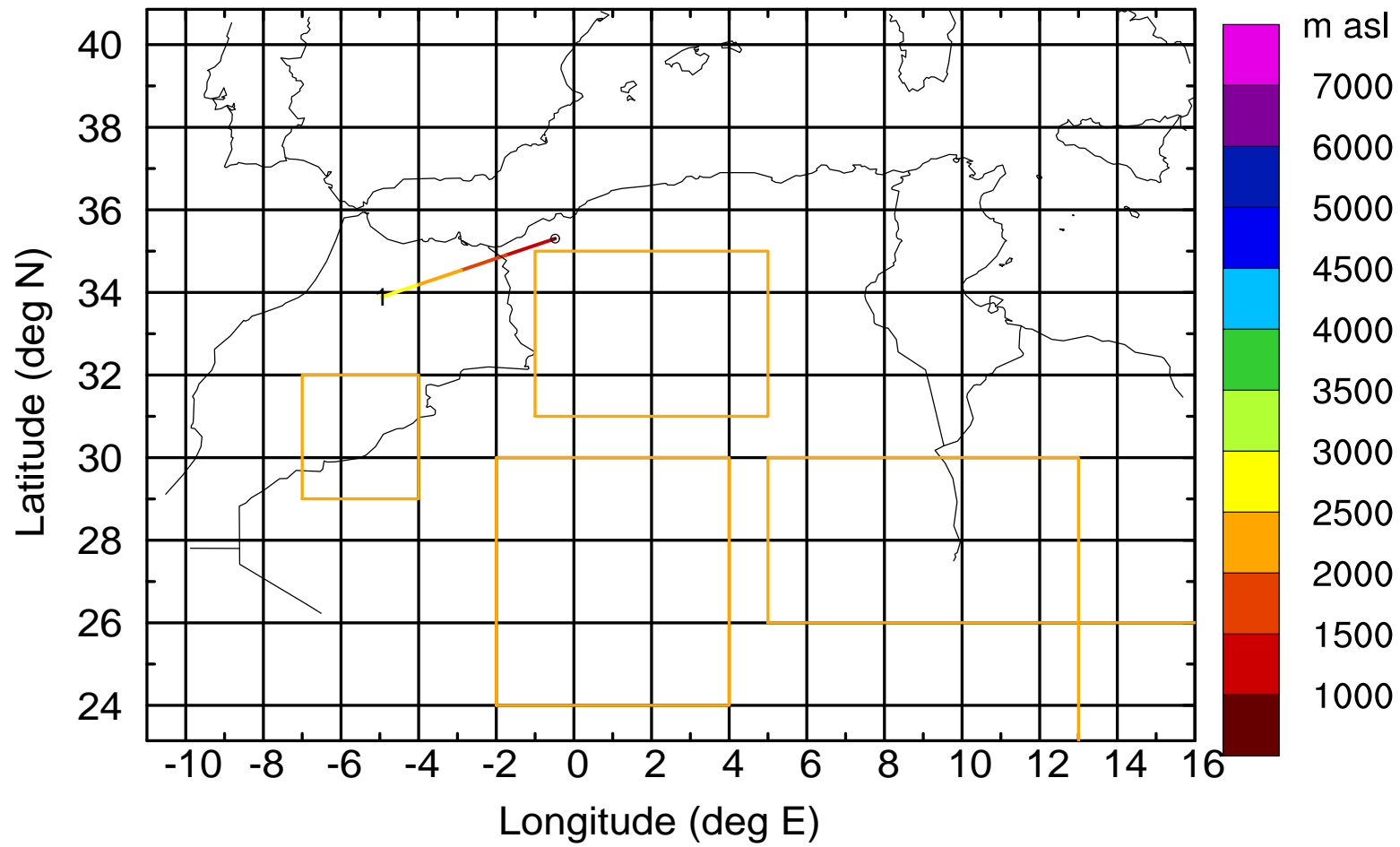
BWD 20170419/16 -45H = 17/19 UTC





Level #9 of flight 170419b

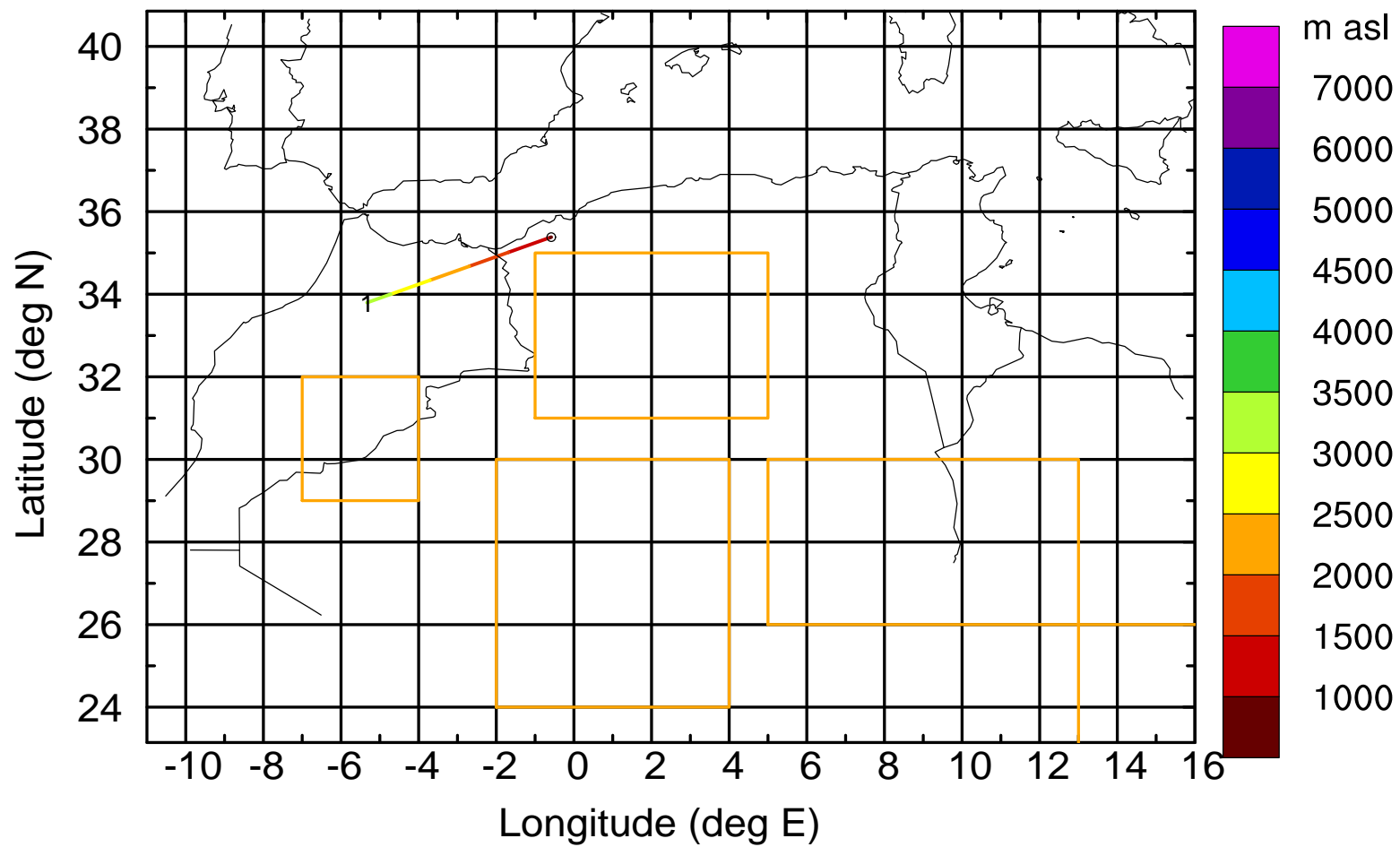
BWD 20170419/16 -47H = 17/17 UTC





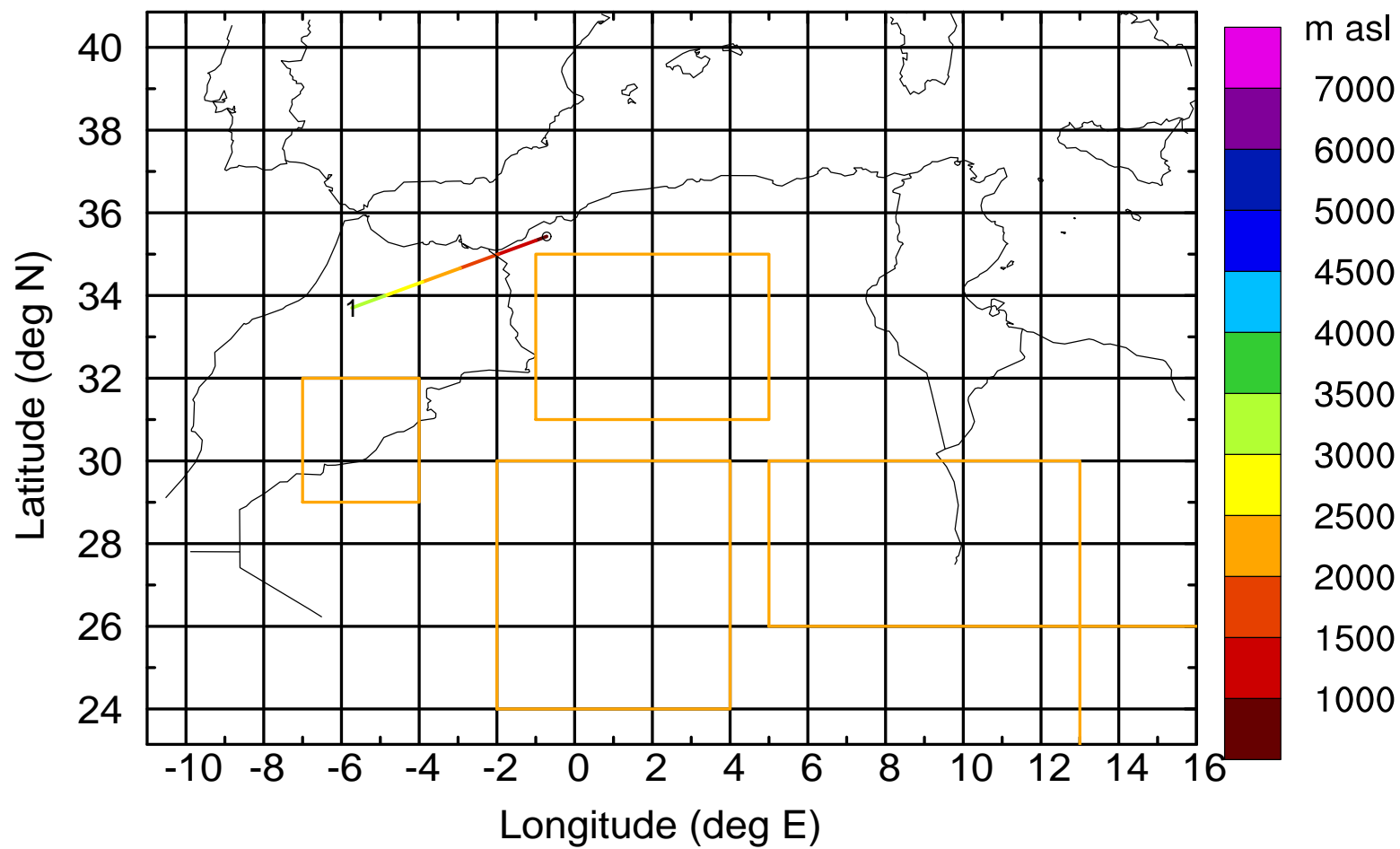
Level #9 of flight 170419b

BWD 20170419/16 -48H = 17/16 UTC



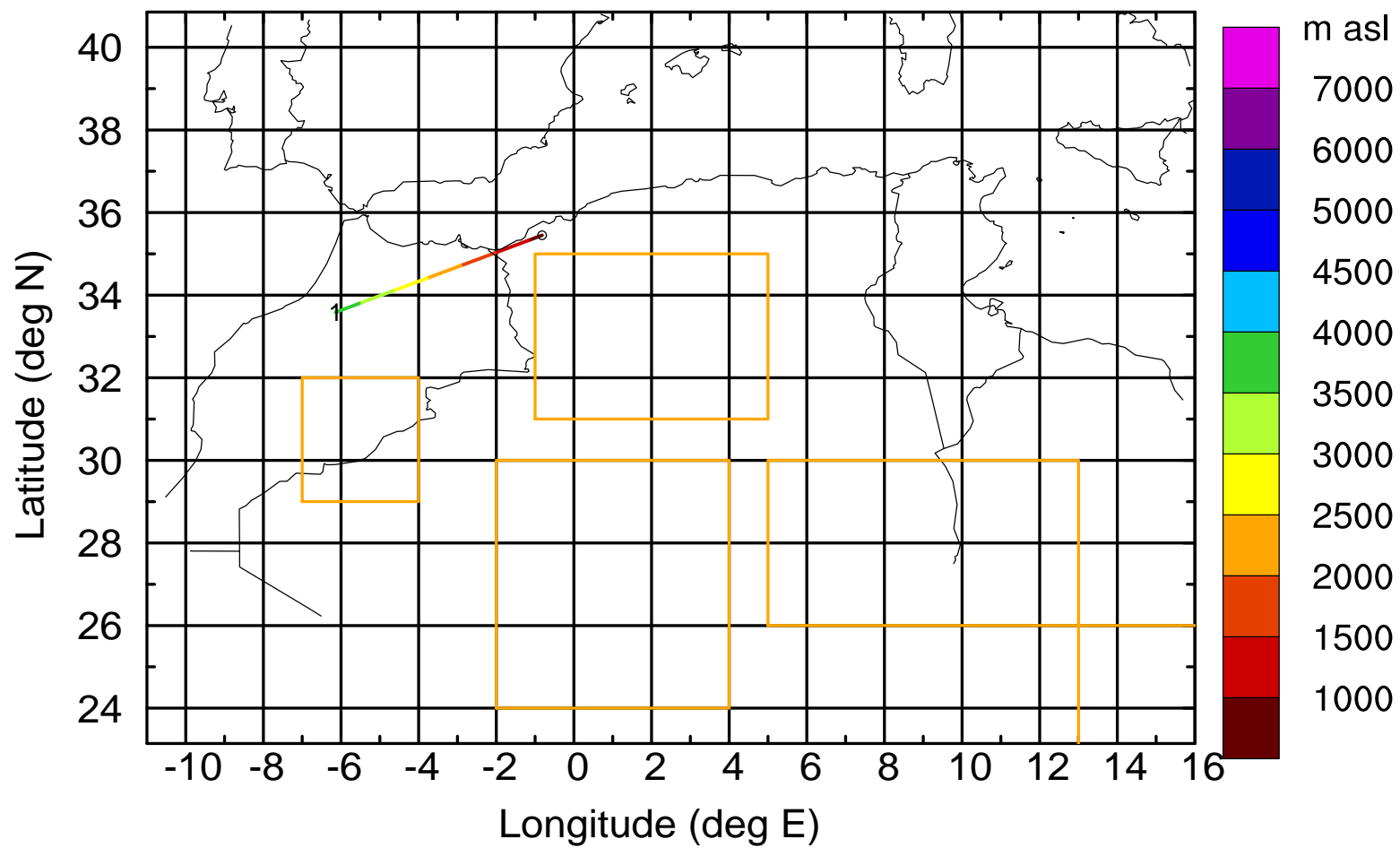
Level #9 of flight 170419b

BWD 20170419/16 -49H = 17/15 UTC



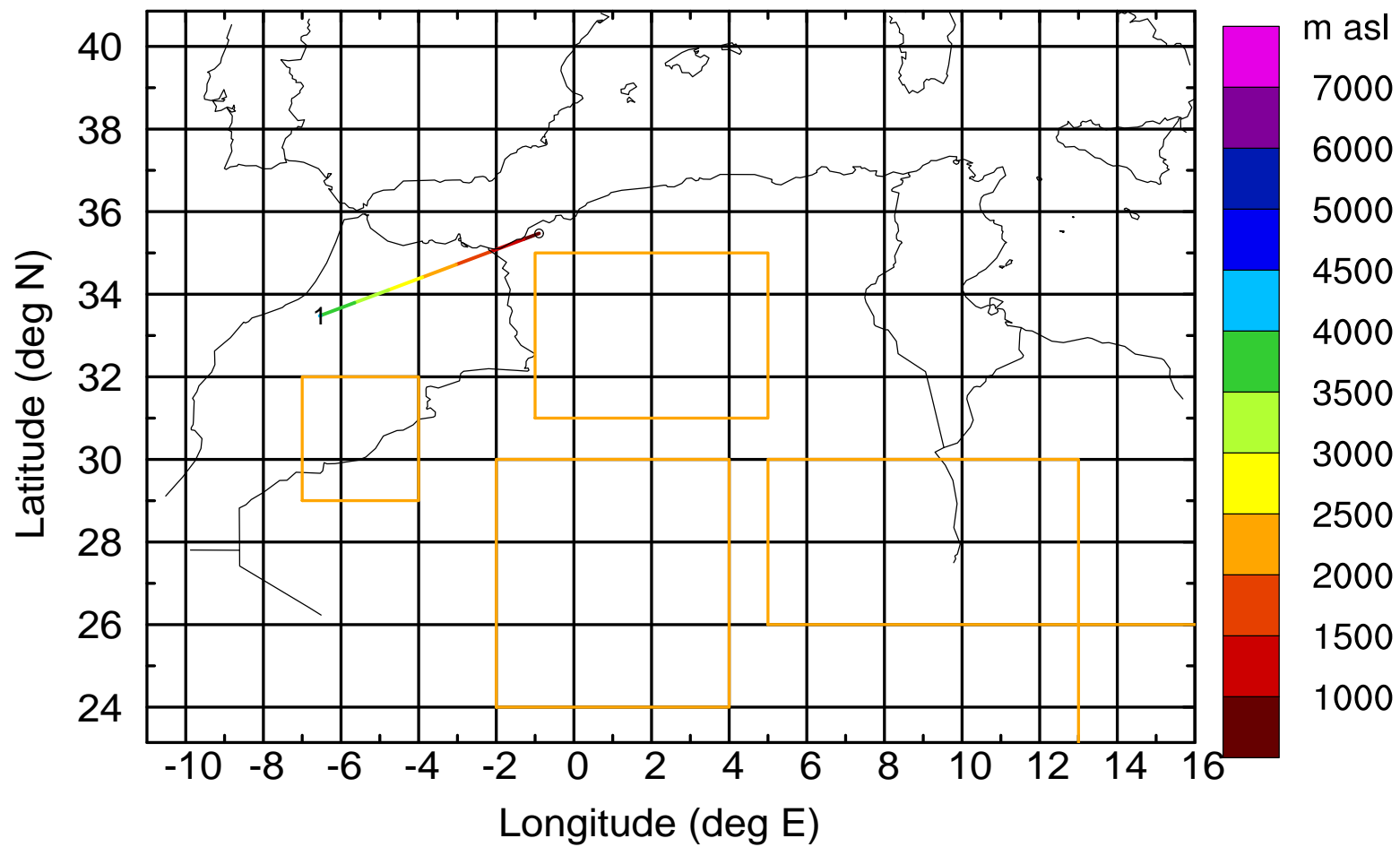
Level #9 of flight 170419b

BWD 20170419/16 -50H = 17/14 UTC



Level #9 of flight 170419b

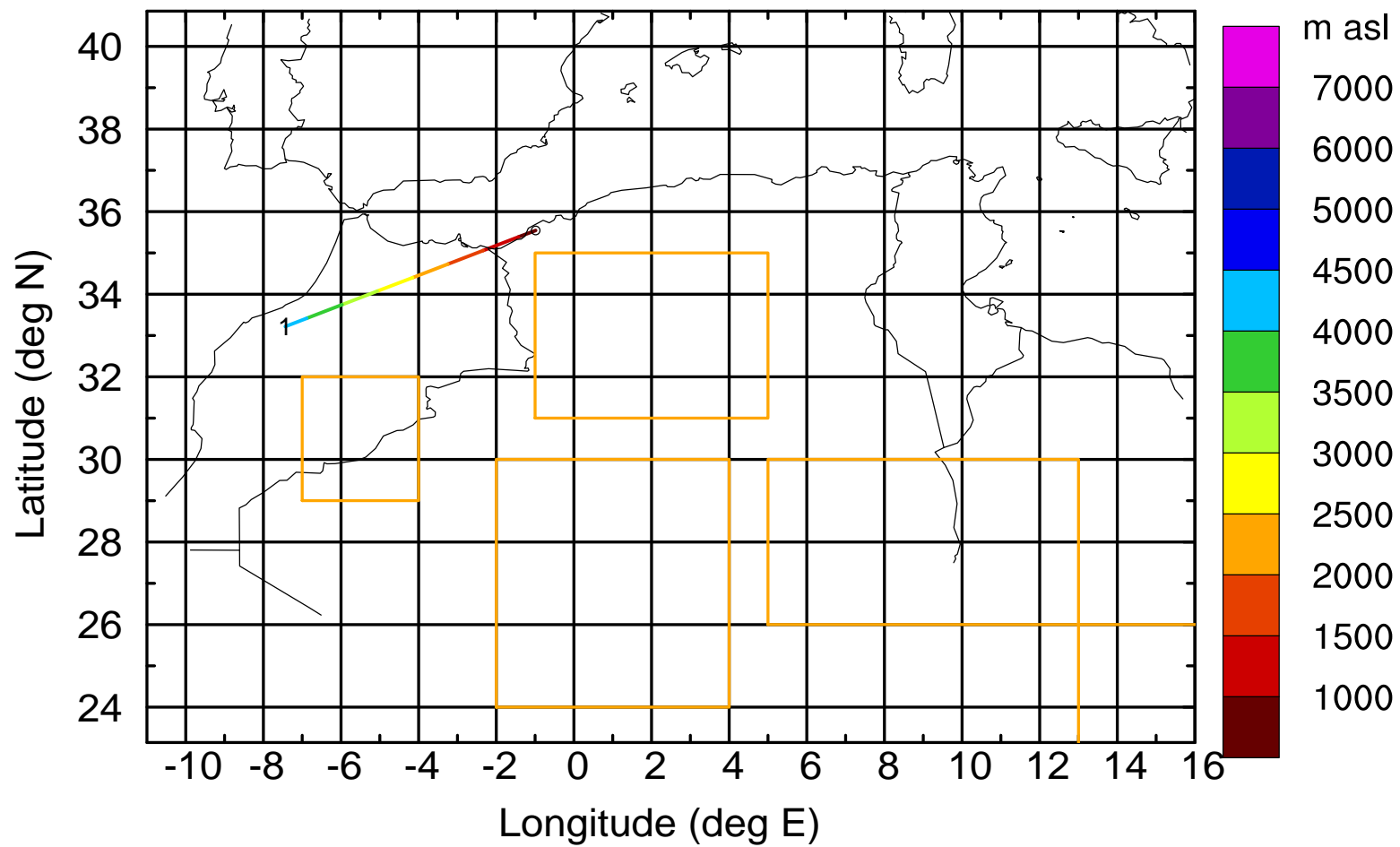
BWD 20170419/16 -51H = 17/13 UTC





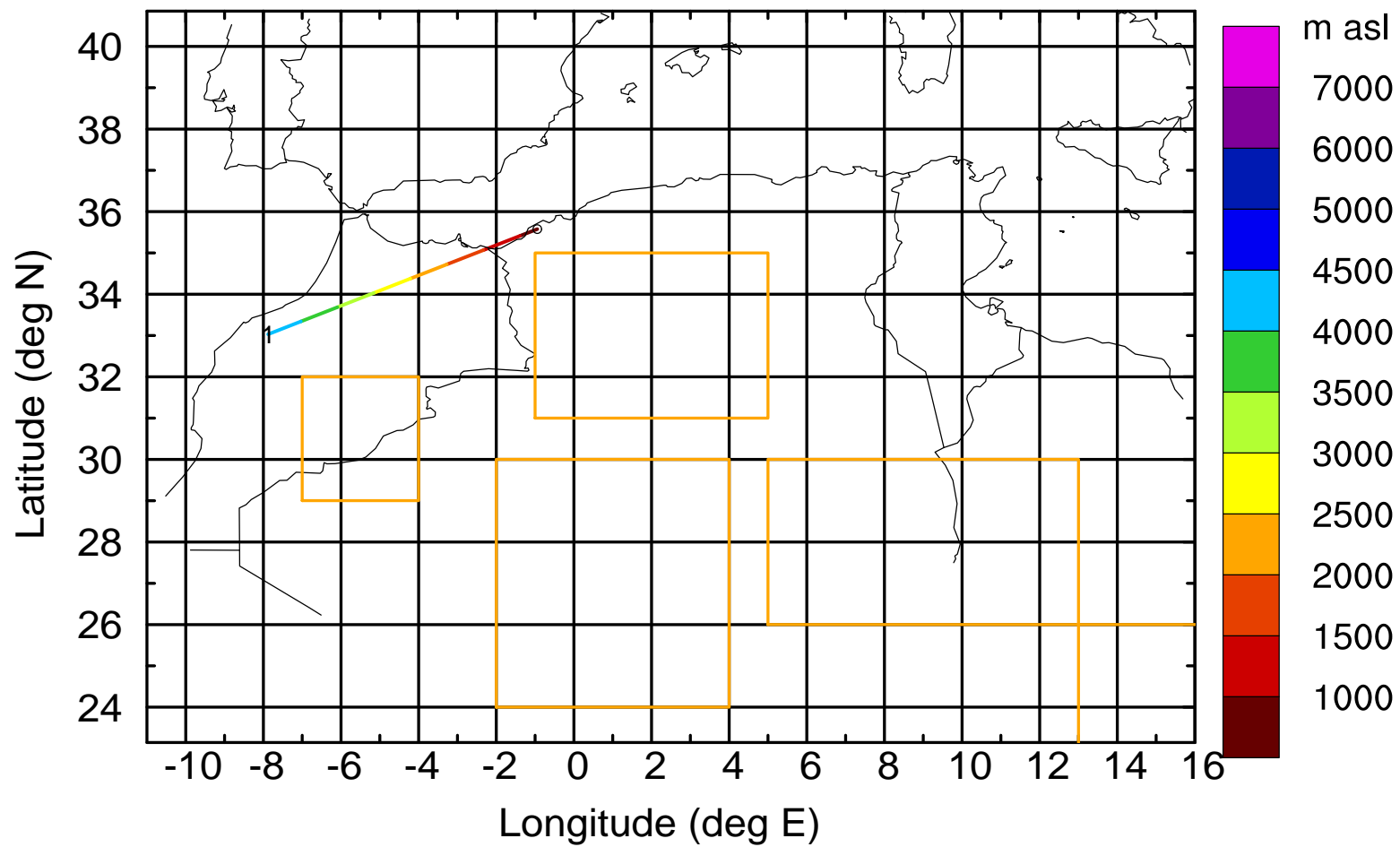
Level #9 of flight 170419b

BWD 20170419/16 -53H = 17/11 UTC



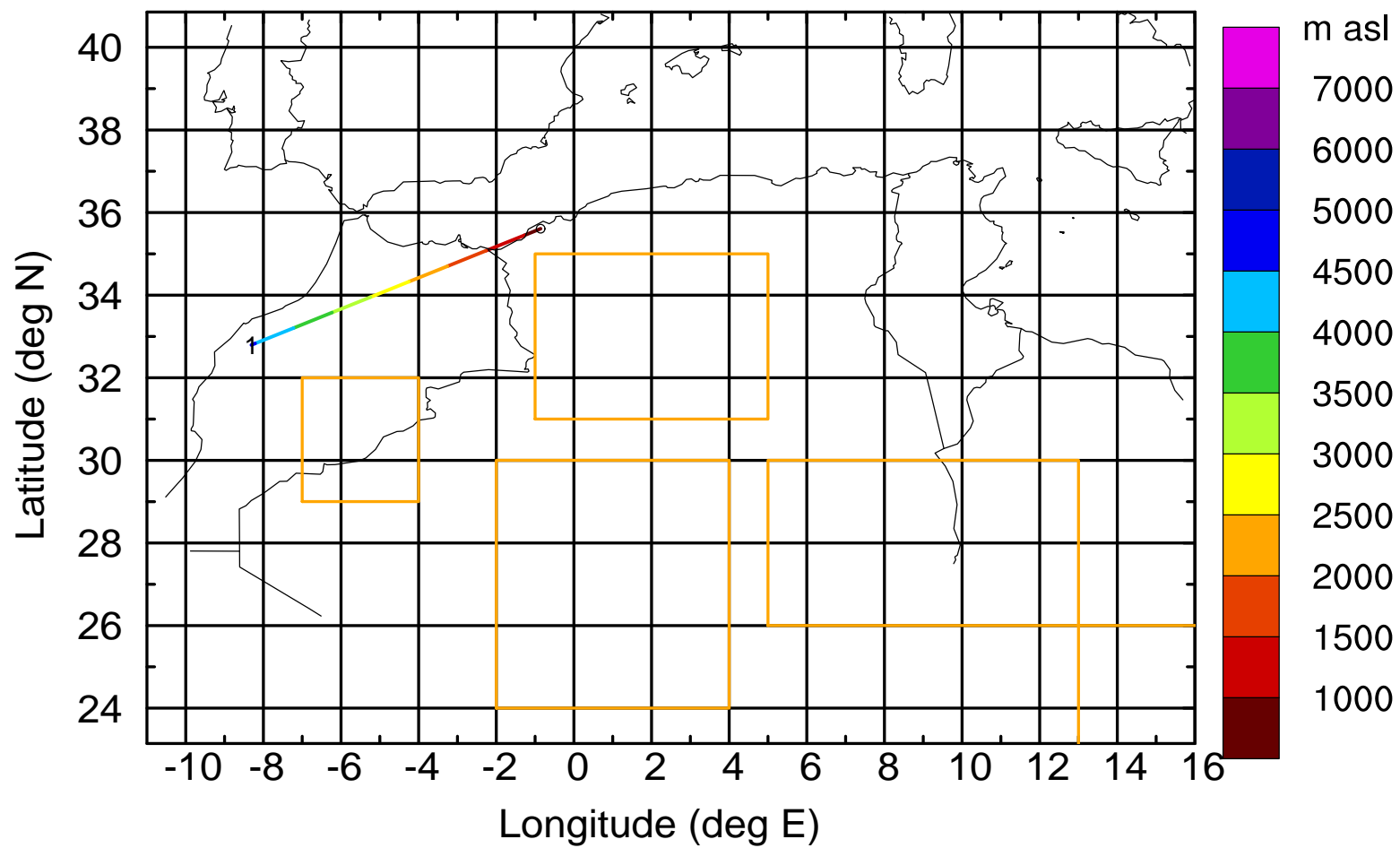
Level #9 of flight 170419b

BWD 20170419/16 -54H = 17/10 UTC



Level #9 of flight 170419b

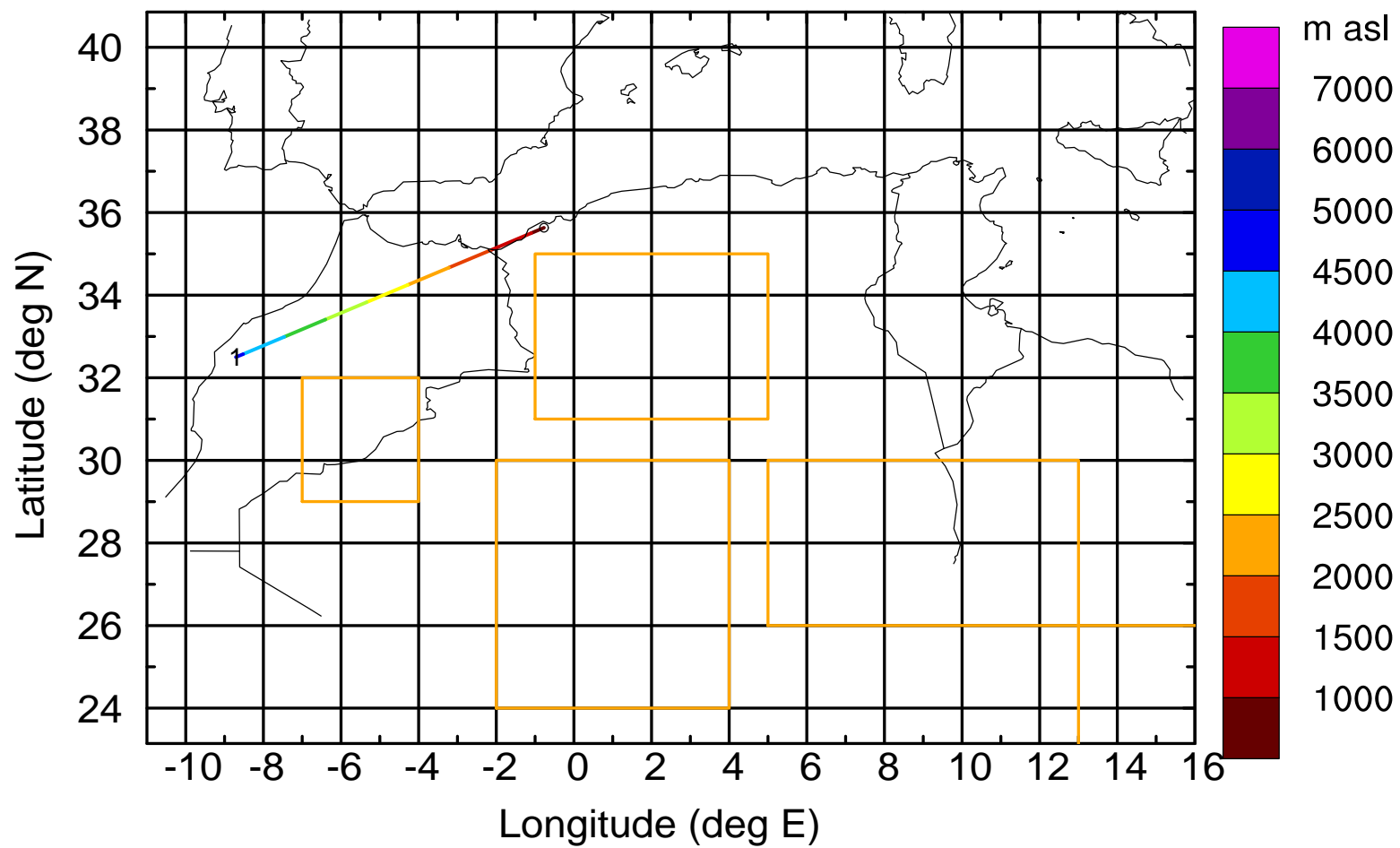
BWD 20170419/16 -55H = 17/09 UTC





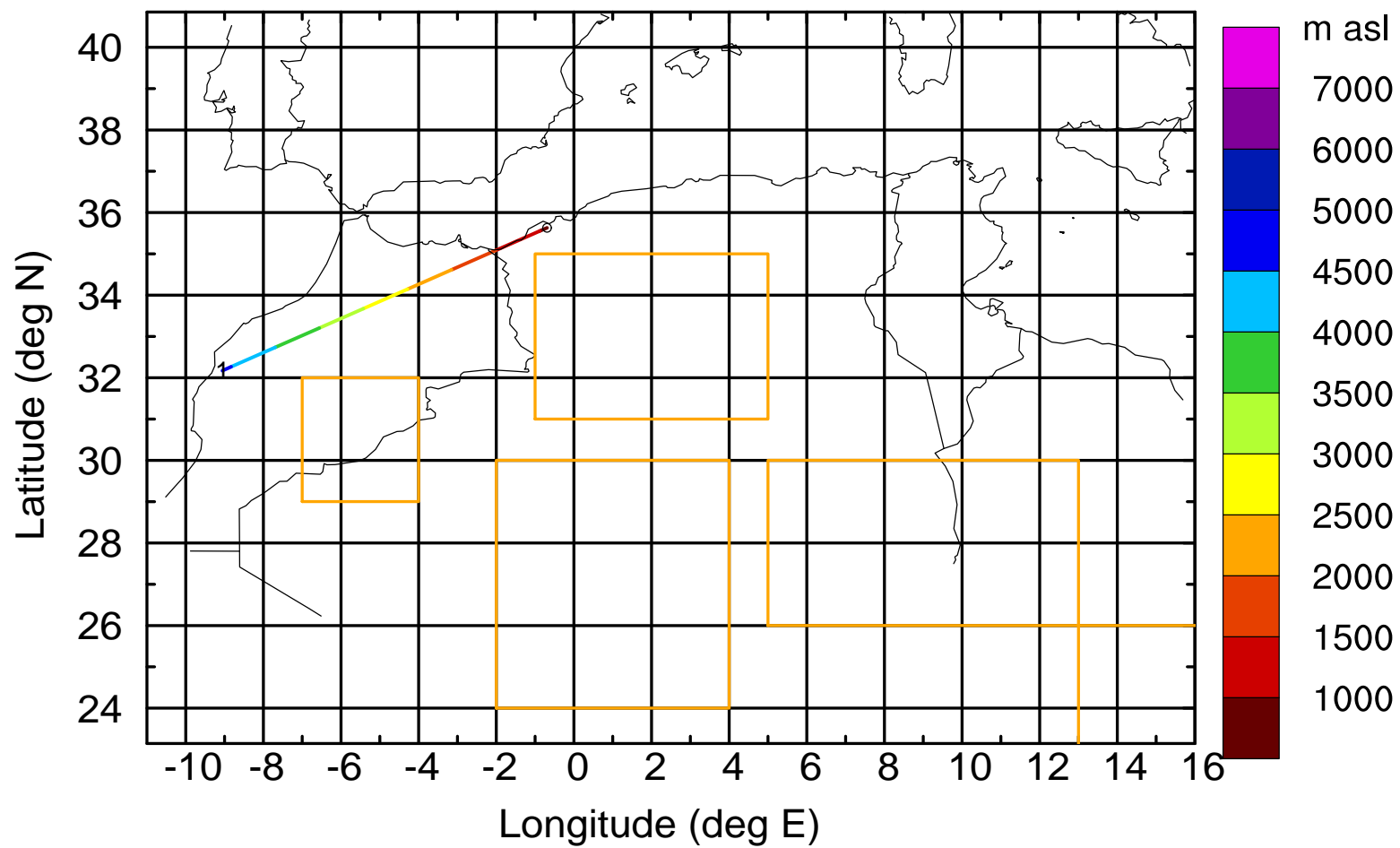
Level #9 of flight 170419b

BWD 20170419/16 -56H = 17/08 UTC



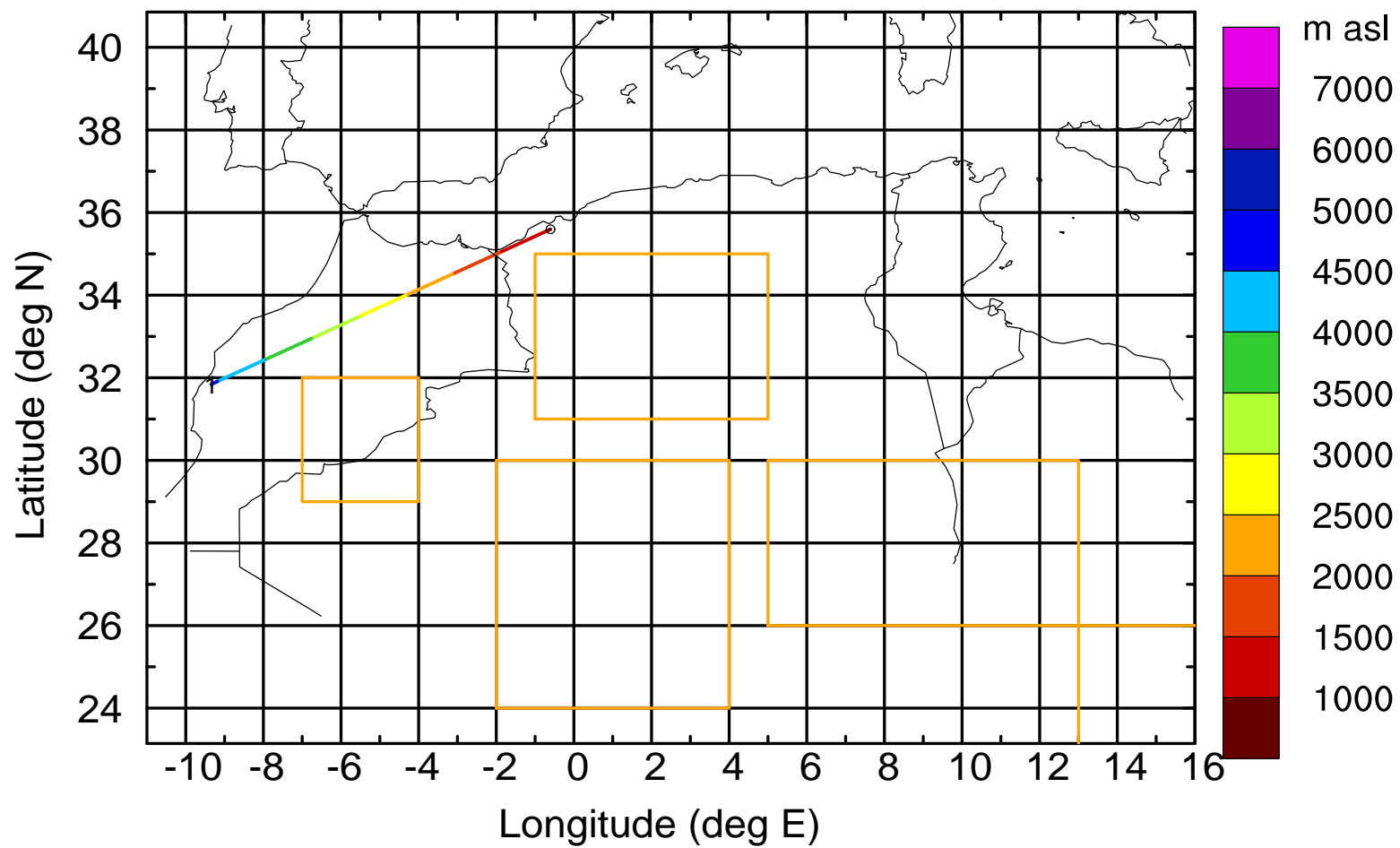
Level #9 of flight 170419b

BWD 20170419/16 -57H = 17/07 UTC



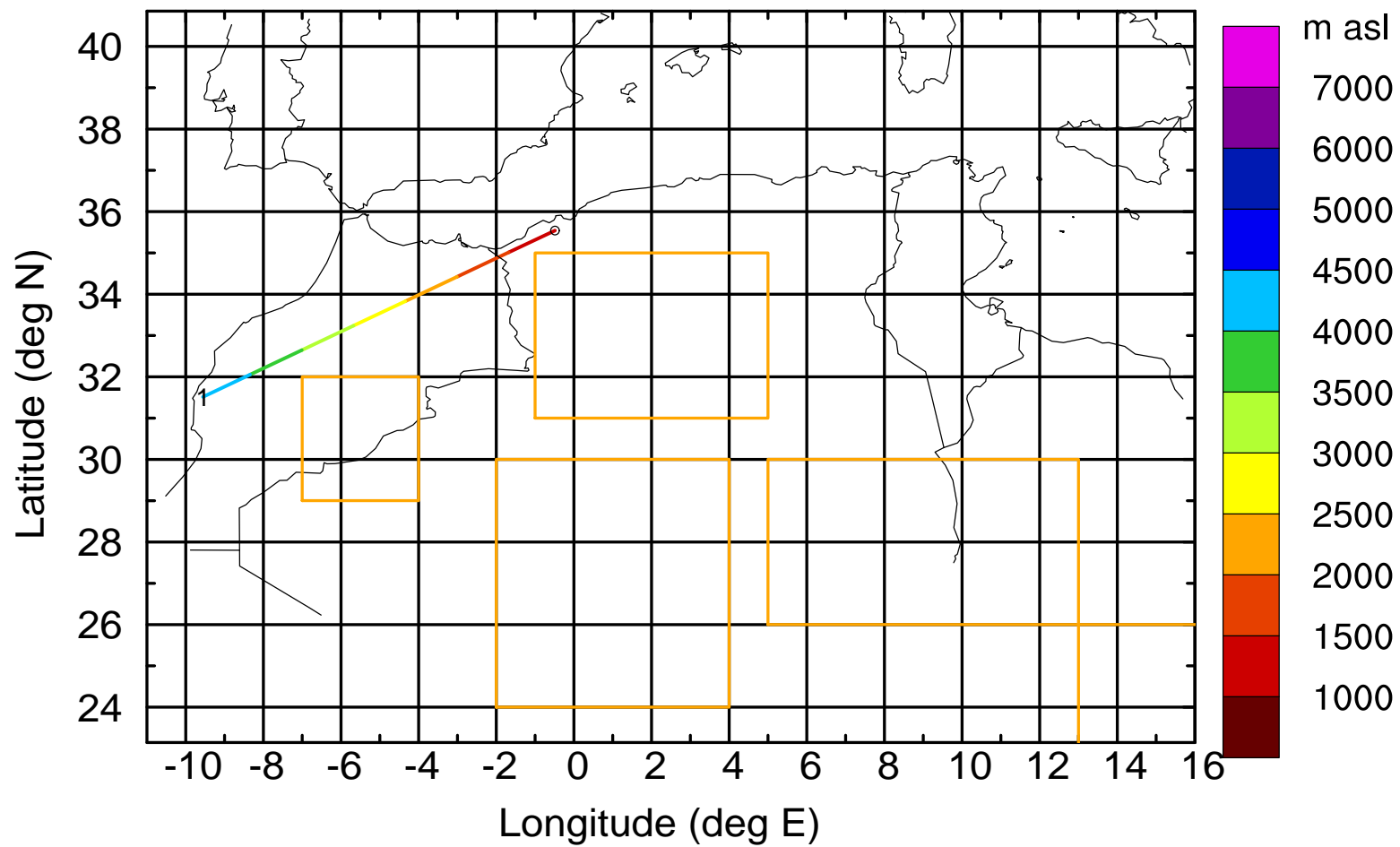
Level #9 of flight 170419b

BWD 20170419/16 -58H = 17/06 UTC



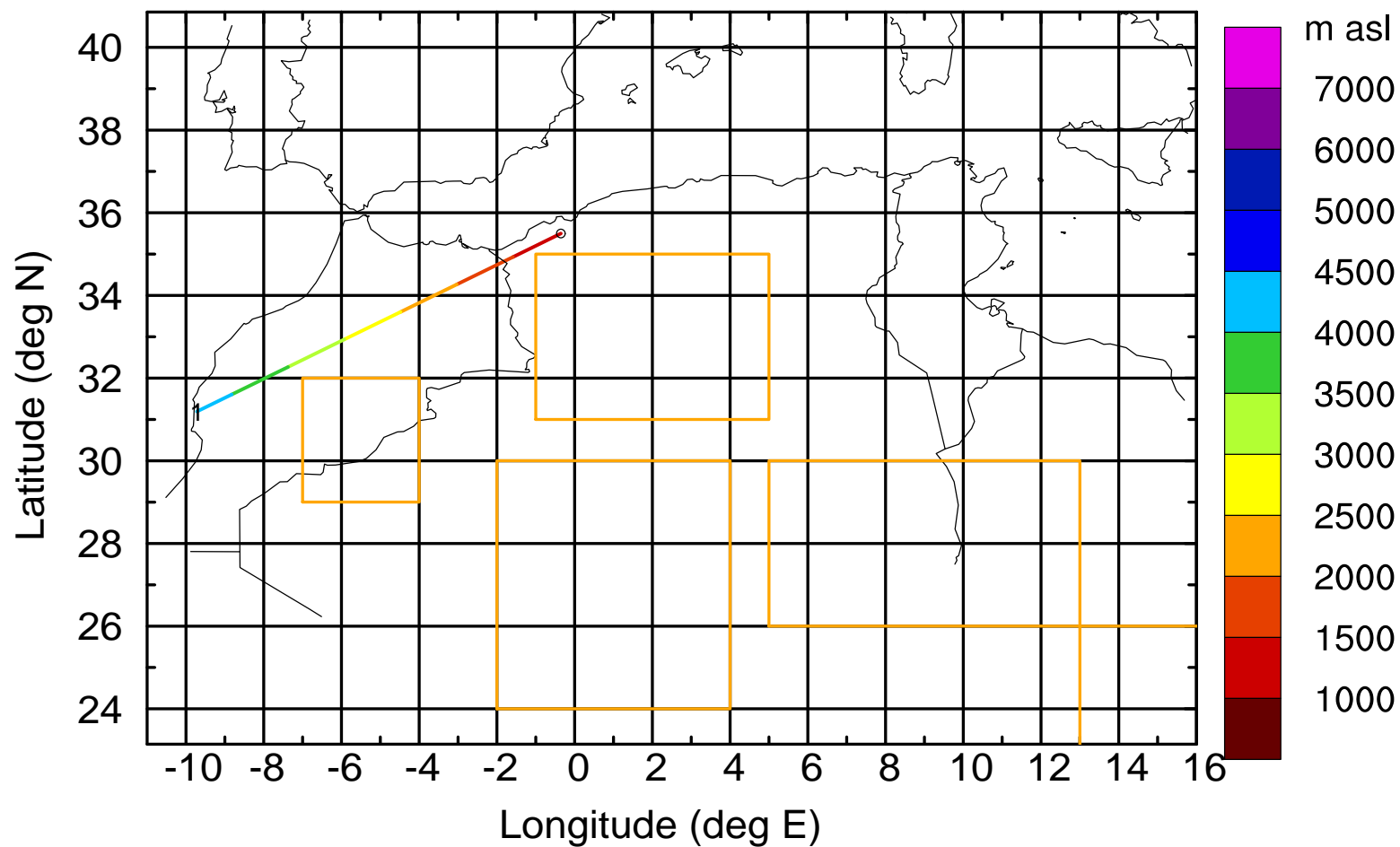
Level #9 of flight 170419b

BWD 20170419/16 -59H = 17/05 UTC



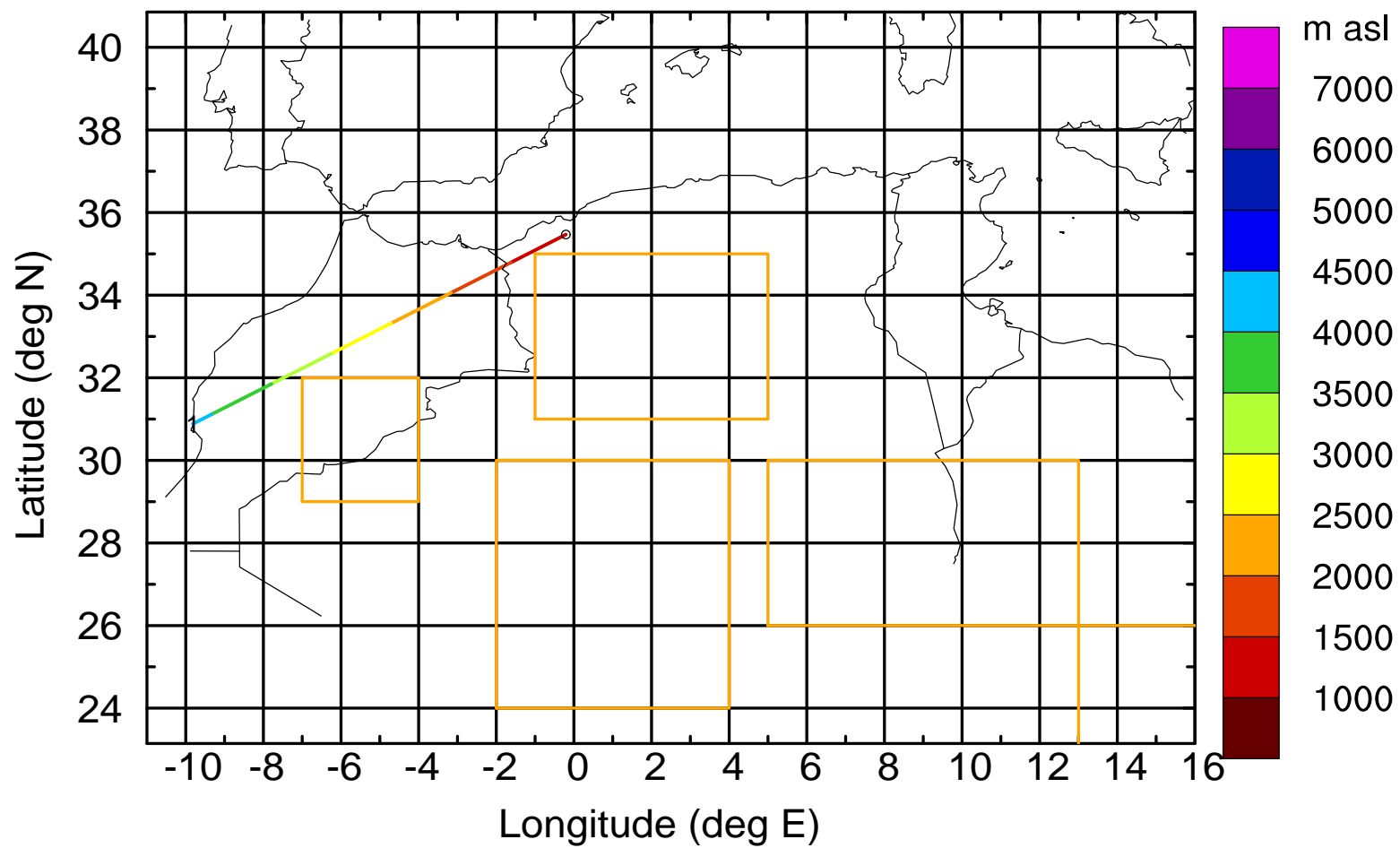
Level #9 of flight 170419b

BWD 20170419/16 -60H = 17/04 UTC



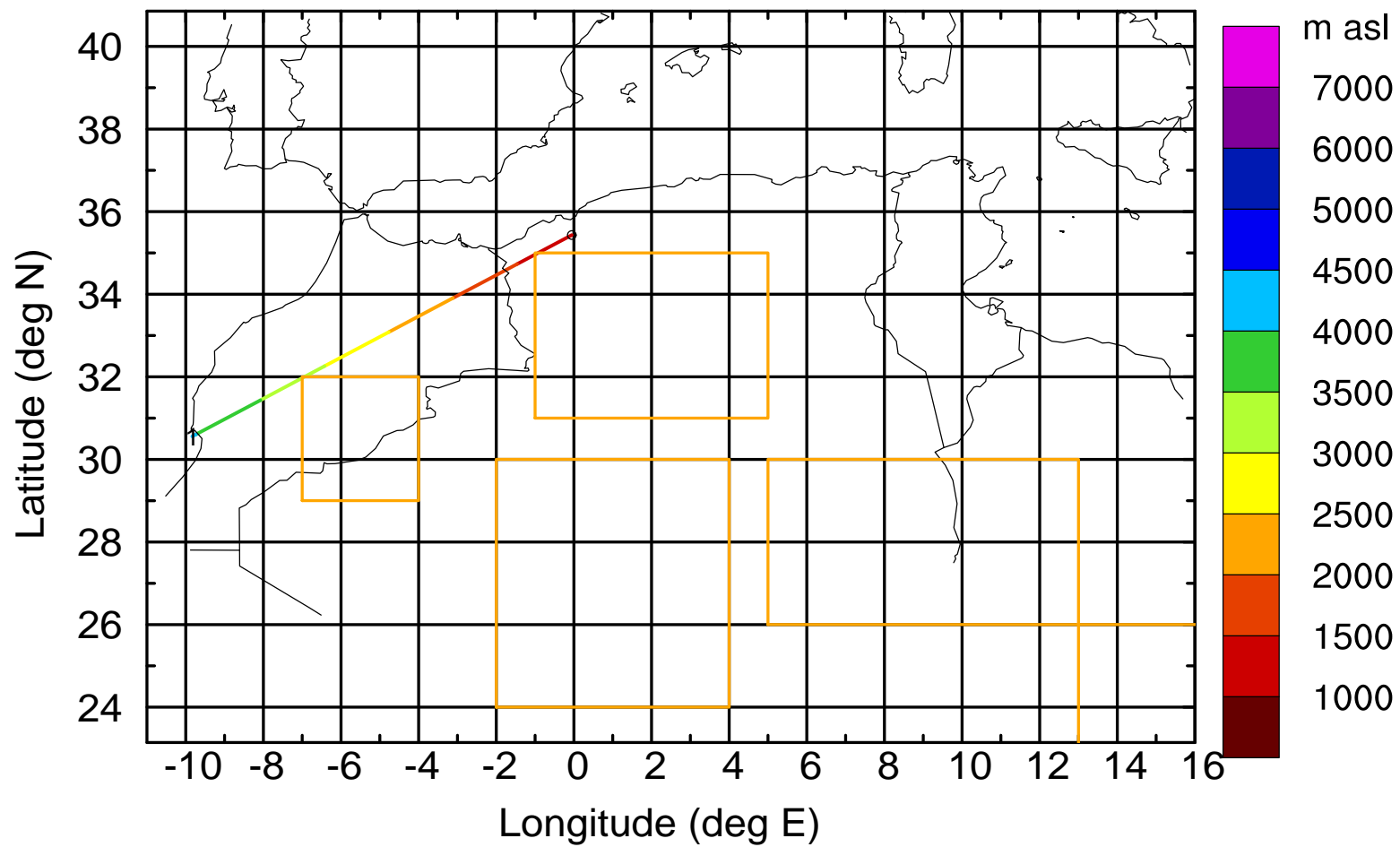
Level #9 of flight 170419b

BWD 20170419/16 -61H = 17/03 UTC



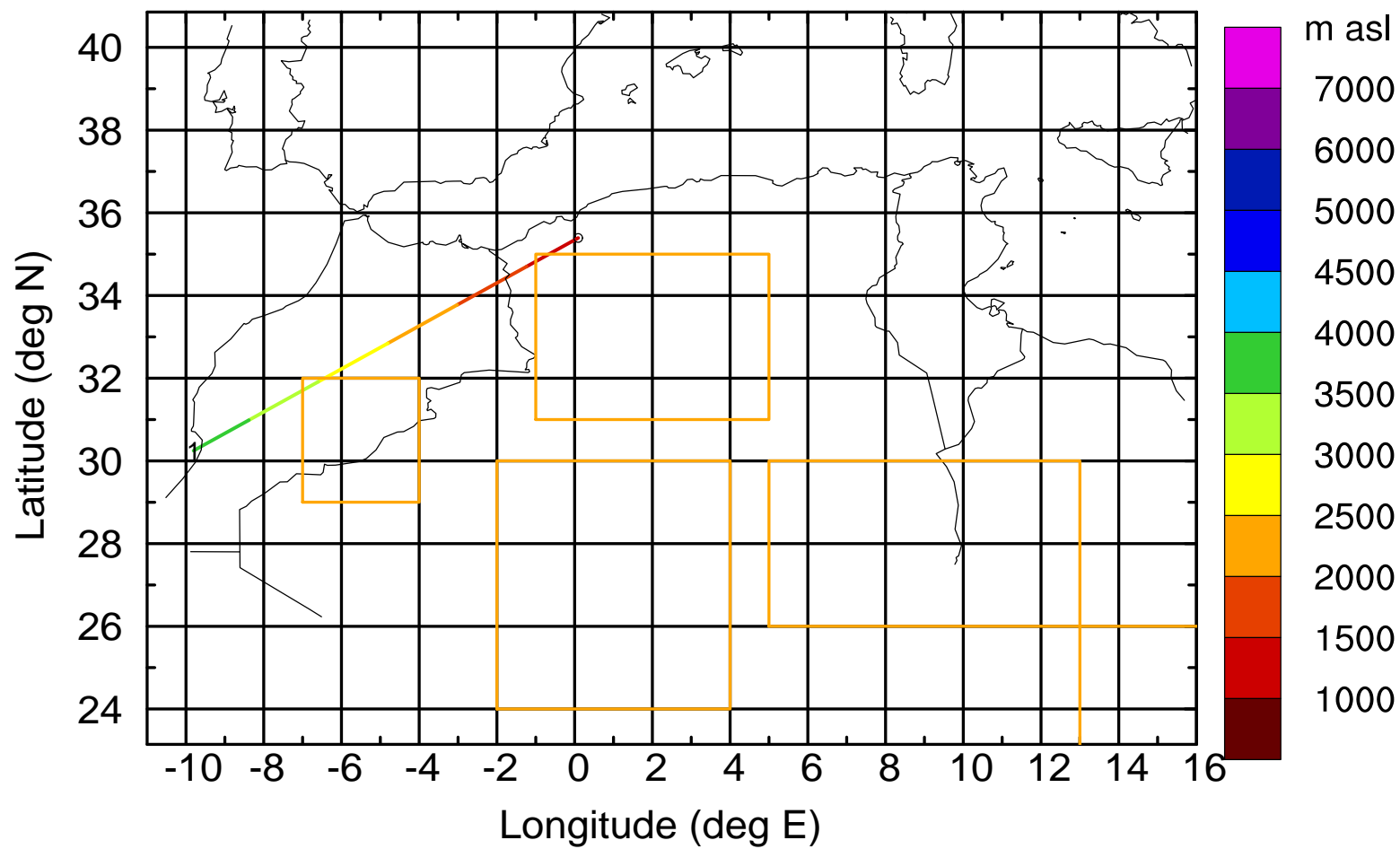
Level #9 of flight 170419b

BWD 20170419/16 -62H = 17/02 UTC



Level #9 of flight 170419b

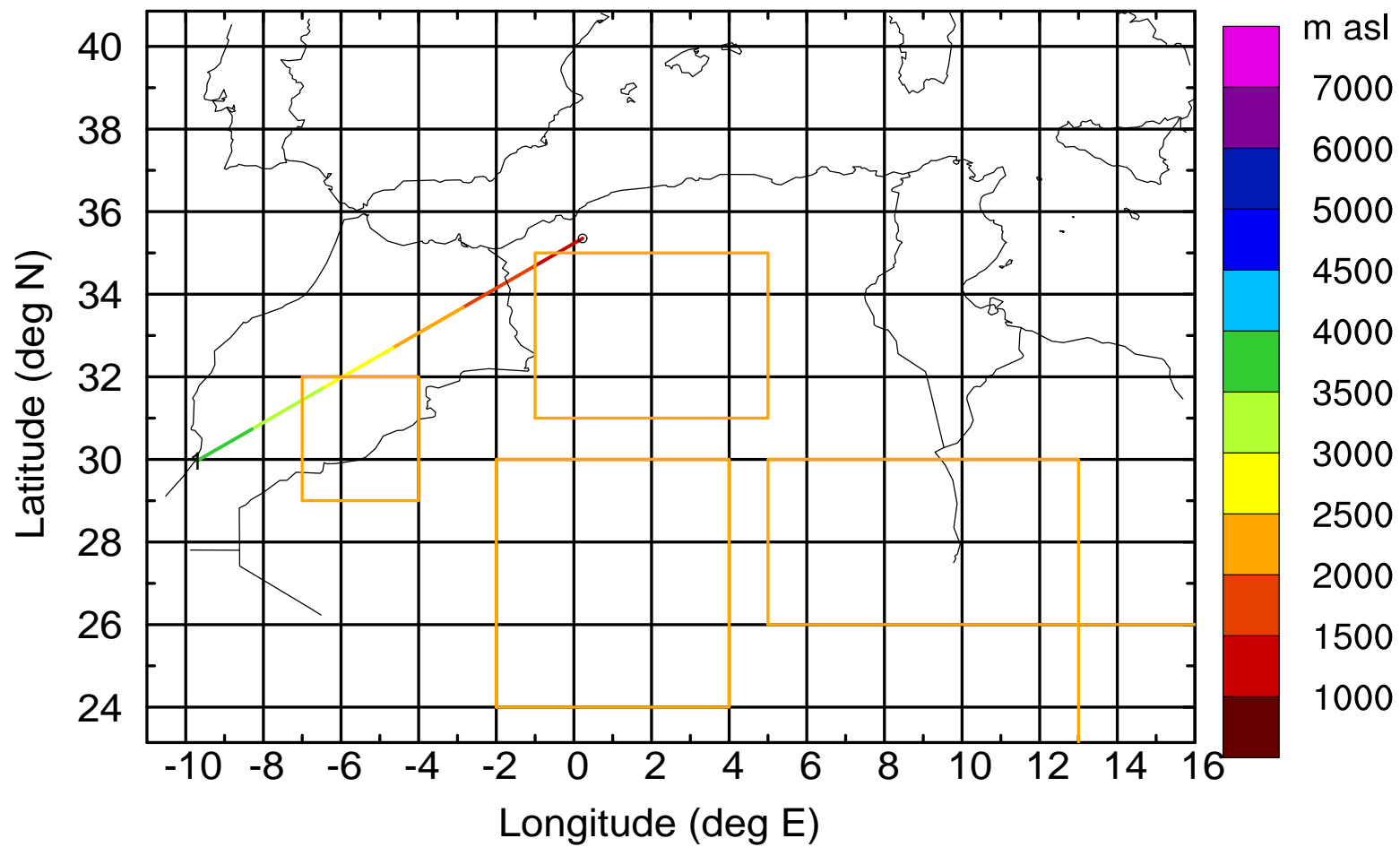
BWD 20170419/16 -63H = 17/01 UTC





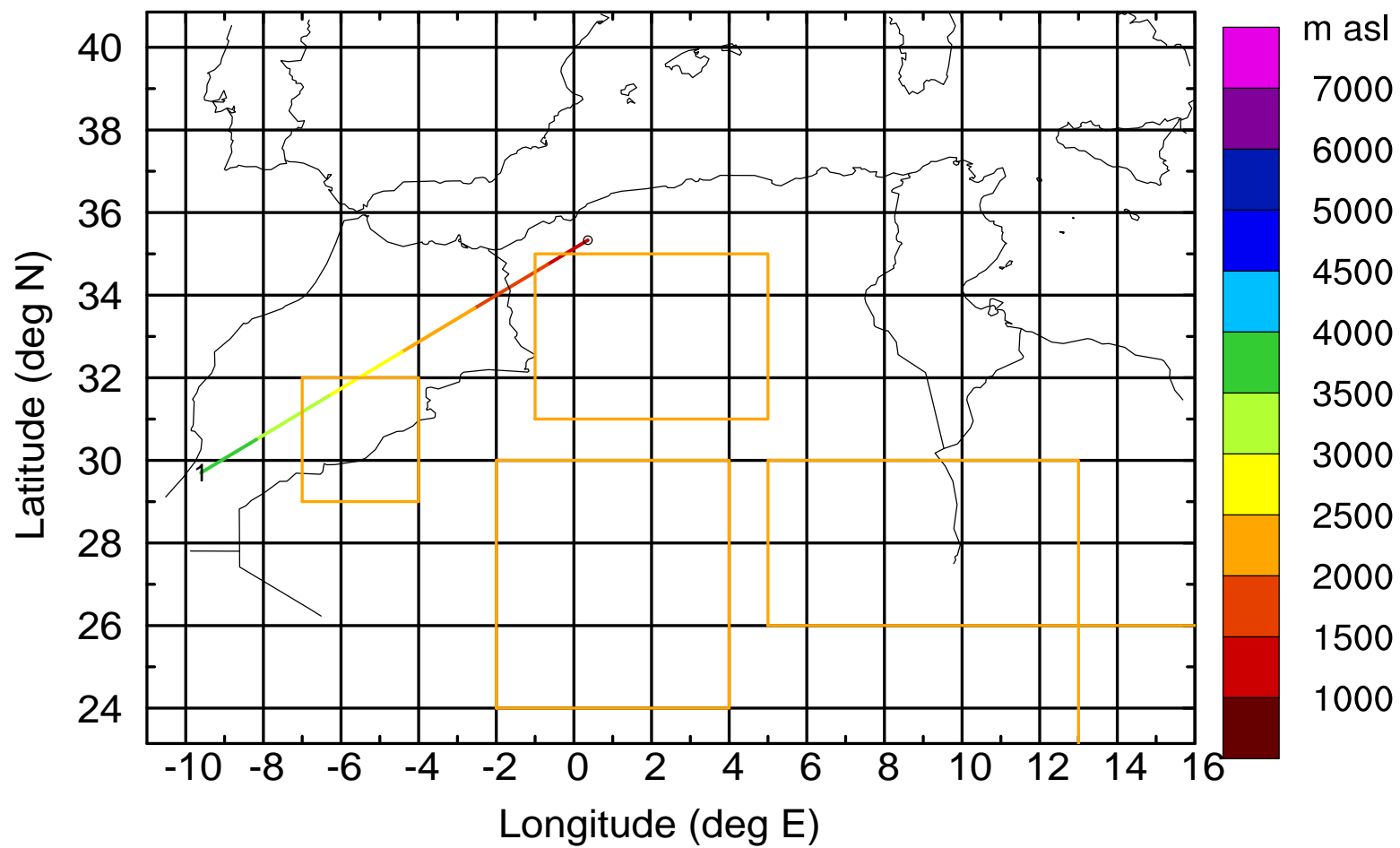
Level #9 of flight 170419b

BWD 20170419/16 -64H = 17/00 UTC



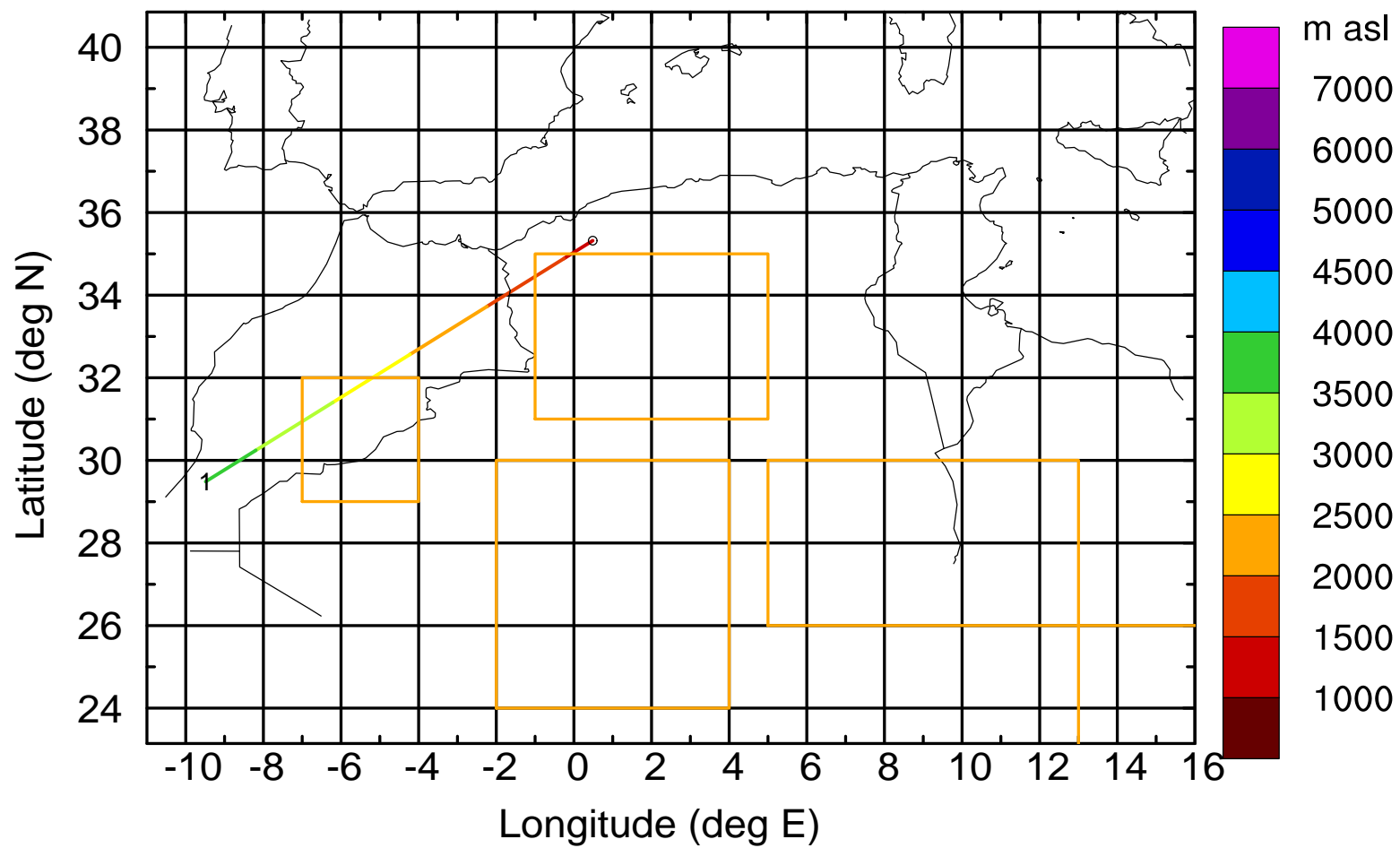
Level #9 of flight 170419b

BWD 20170419/16 -65H = 16/23 UTC



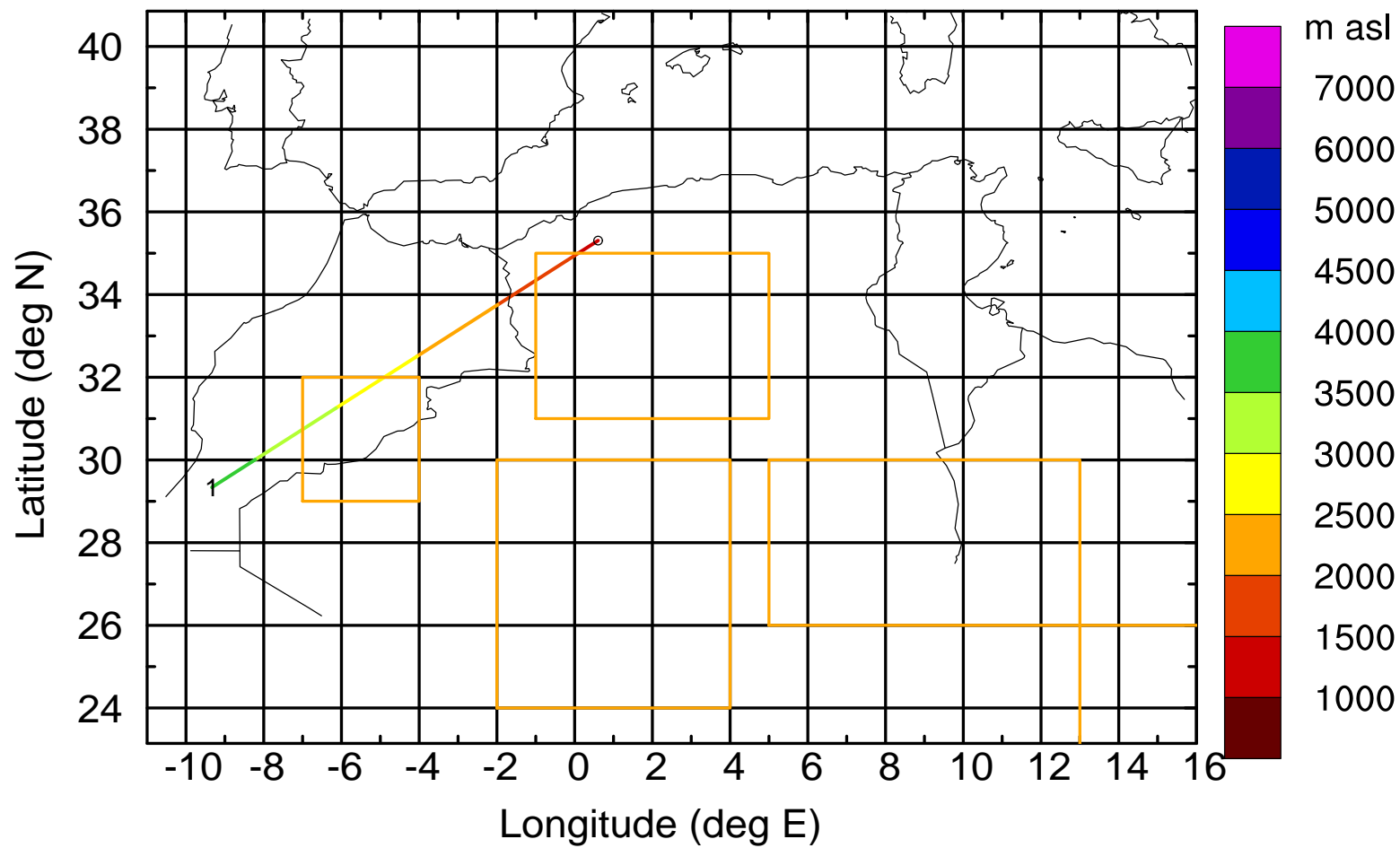
Level #9 of flight 170419b

BWD 20170419/16 -66H = 16/22 UTC



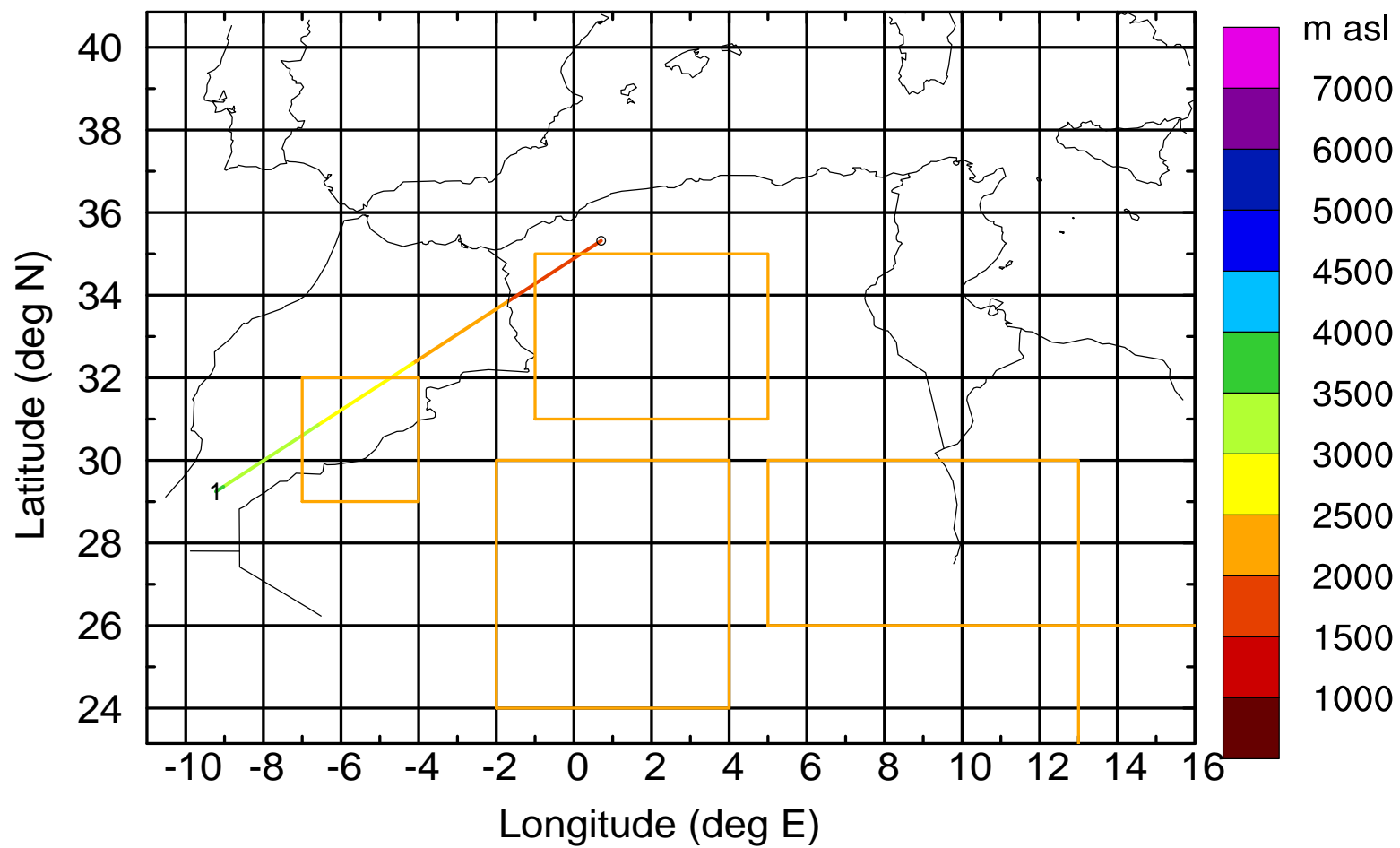
Level #9 of flight 170419b

BWD 20170419/16 -67H = 16/21 UTC



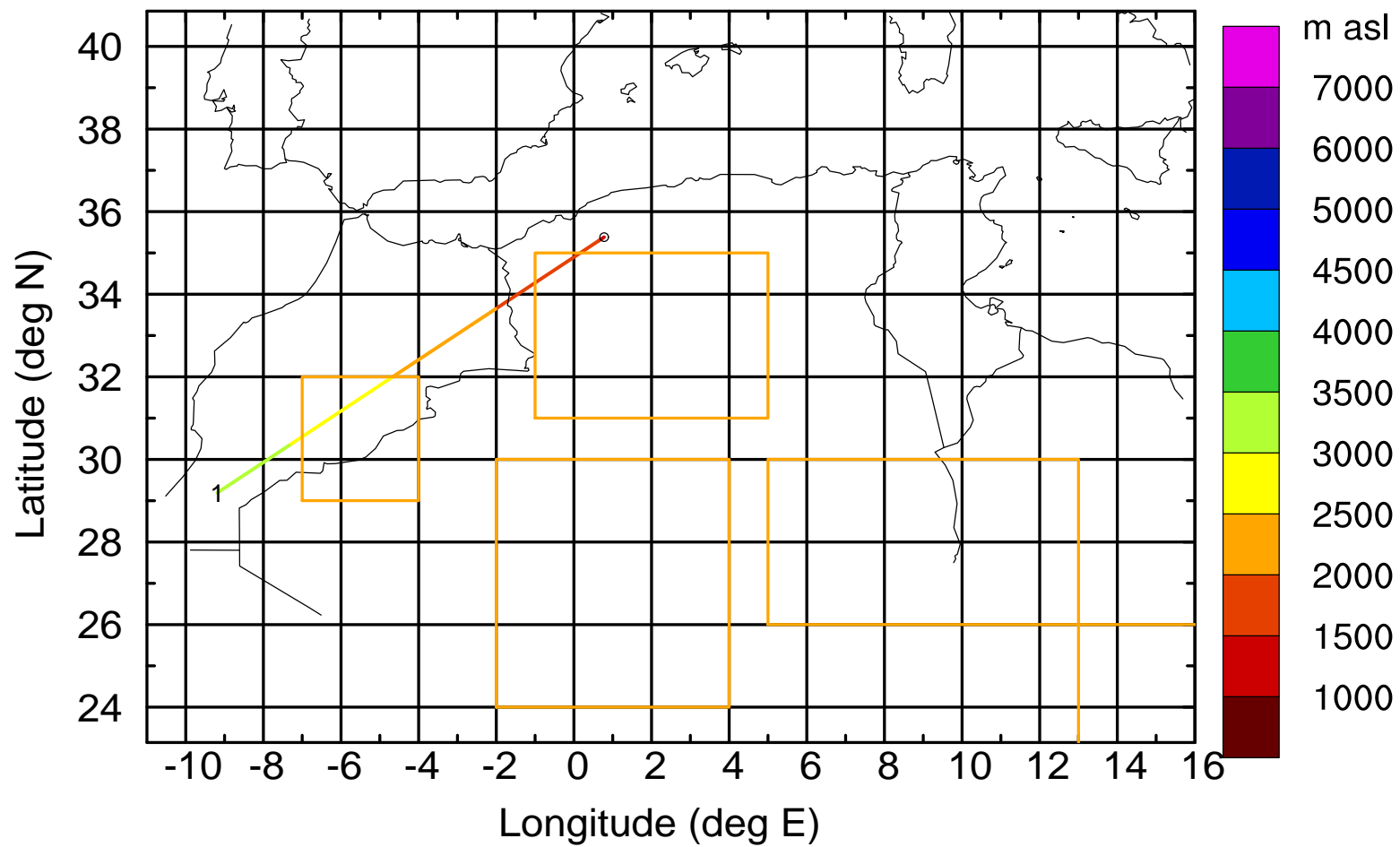
Level #9 of flight 170419b

BWD 20170419/16 -68H = 16/20 UTC



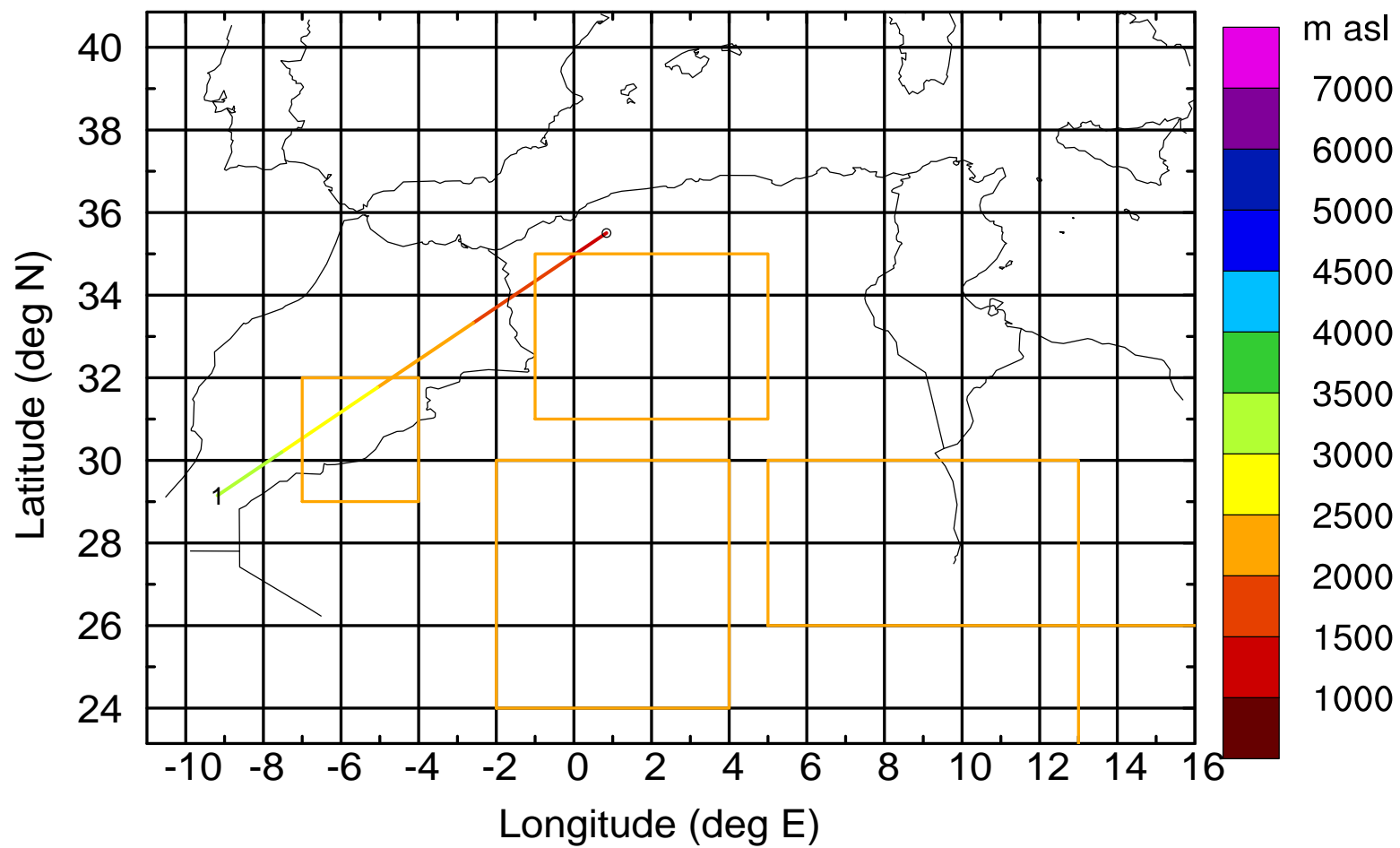
Level #9 of flight 170419b

BWD 20170419/16 -69H = 16/19 UTC



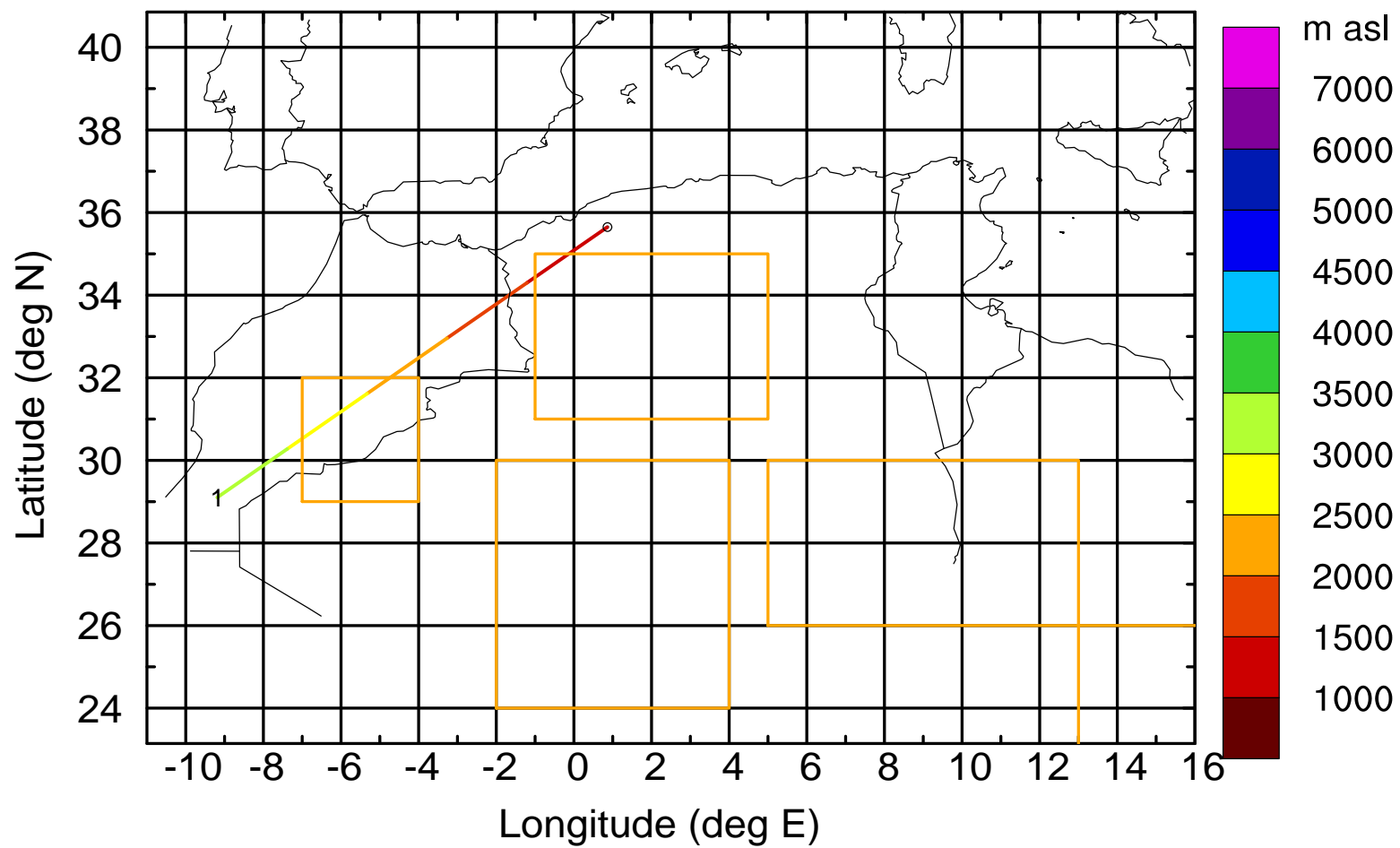
Level #9 of flight 170419b

BWD 20170419/16 -70H = 16/18 UTC



Level #9 of flight 170419b

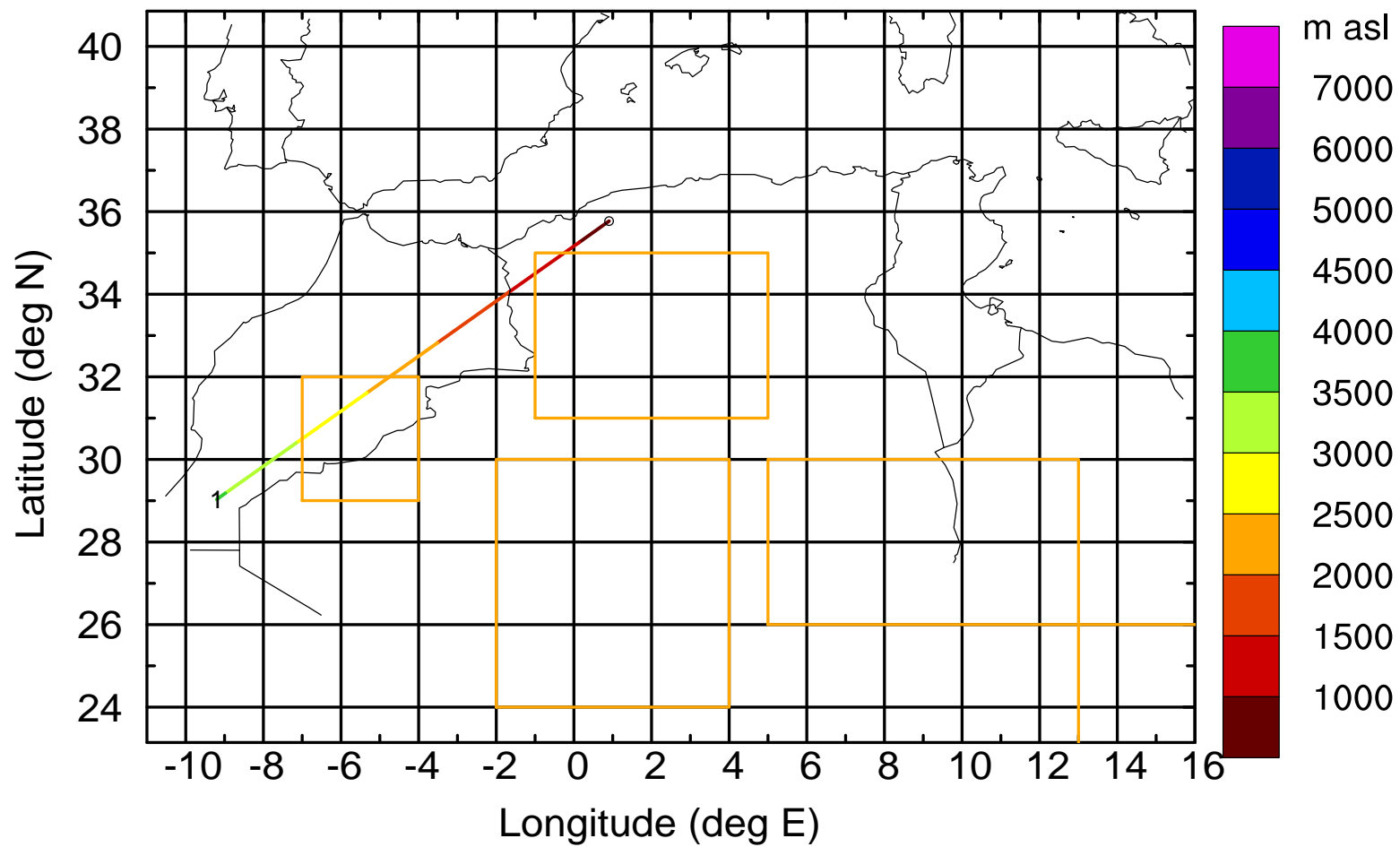
BWD 20170419/16 -71H = 16/17 UTC





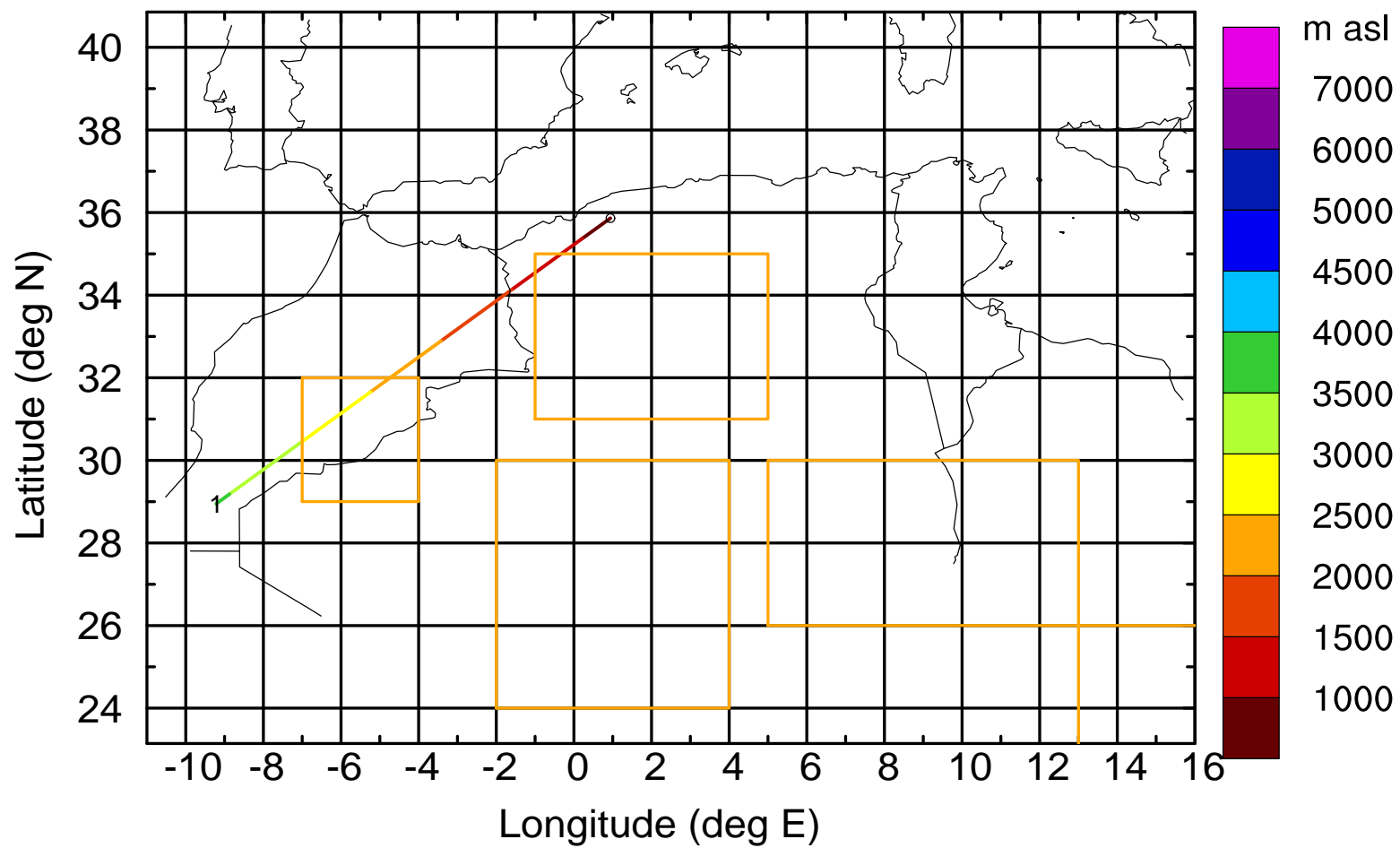
Level #9 of flight 170419b

BWD 20170419/16 -72H = 16/16 UTC



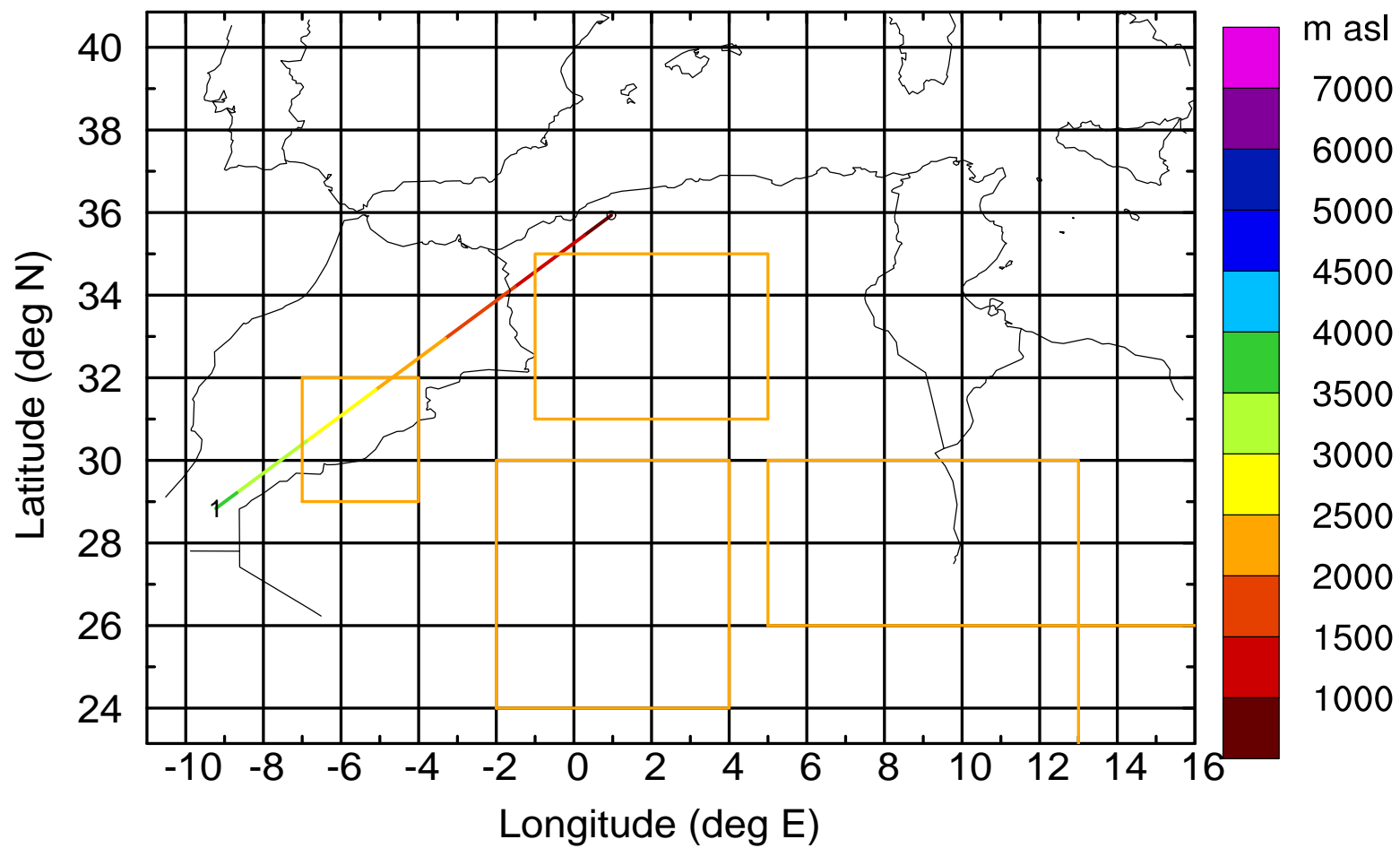
Level #9 of flight 170419b

BWD 20170419/16 -73H = 16/15 UTC



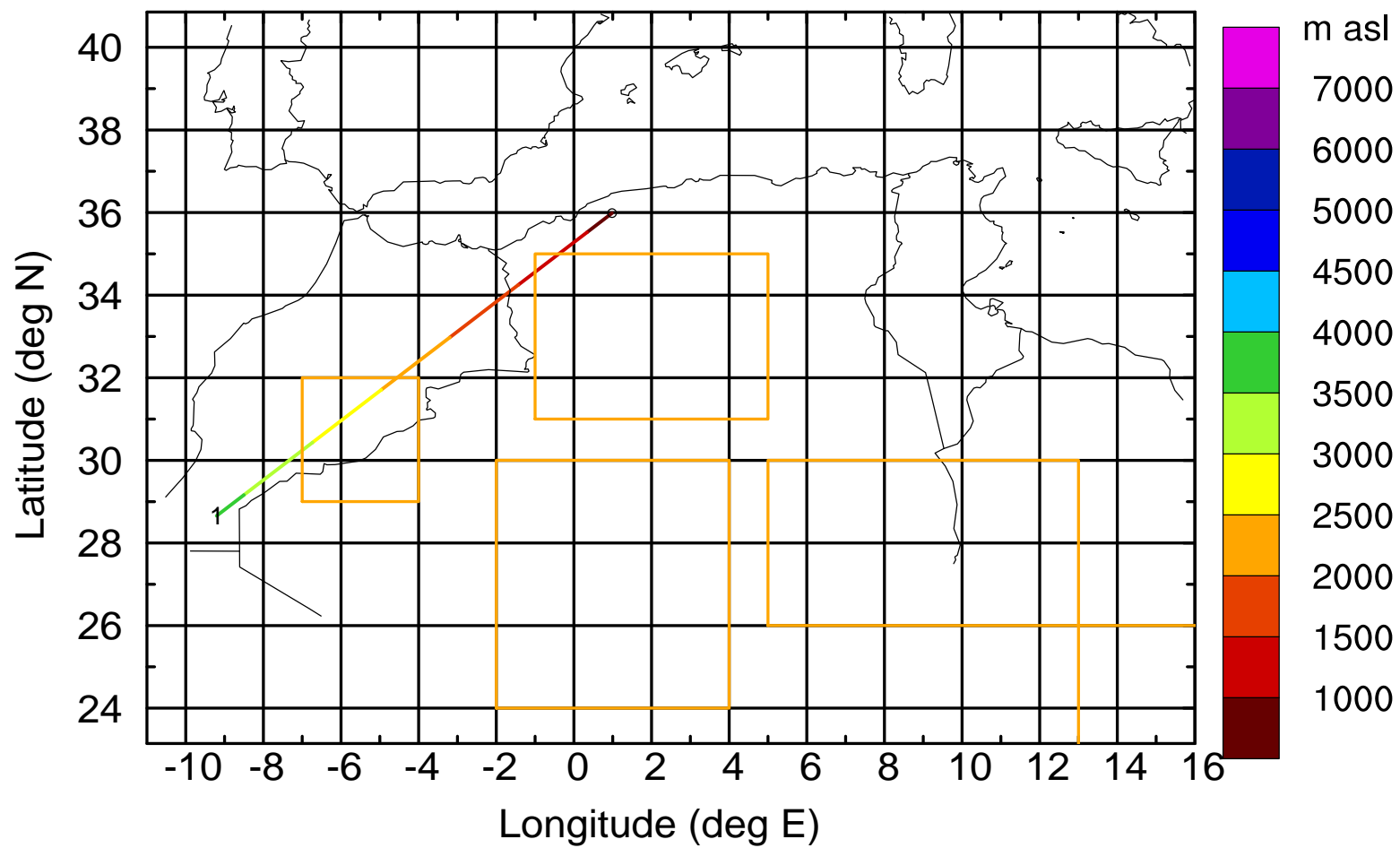
Level #9 of flight 170419b

BWD 20170419/16 -74H = 16/14 UTC



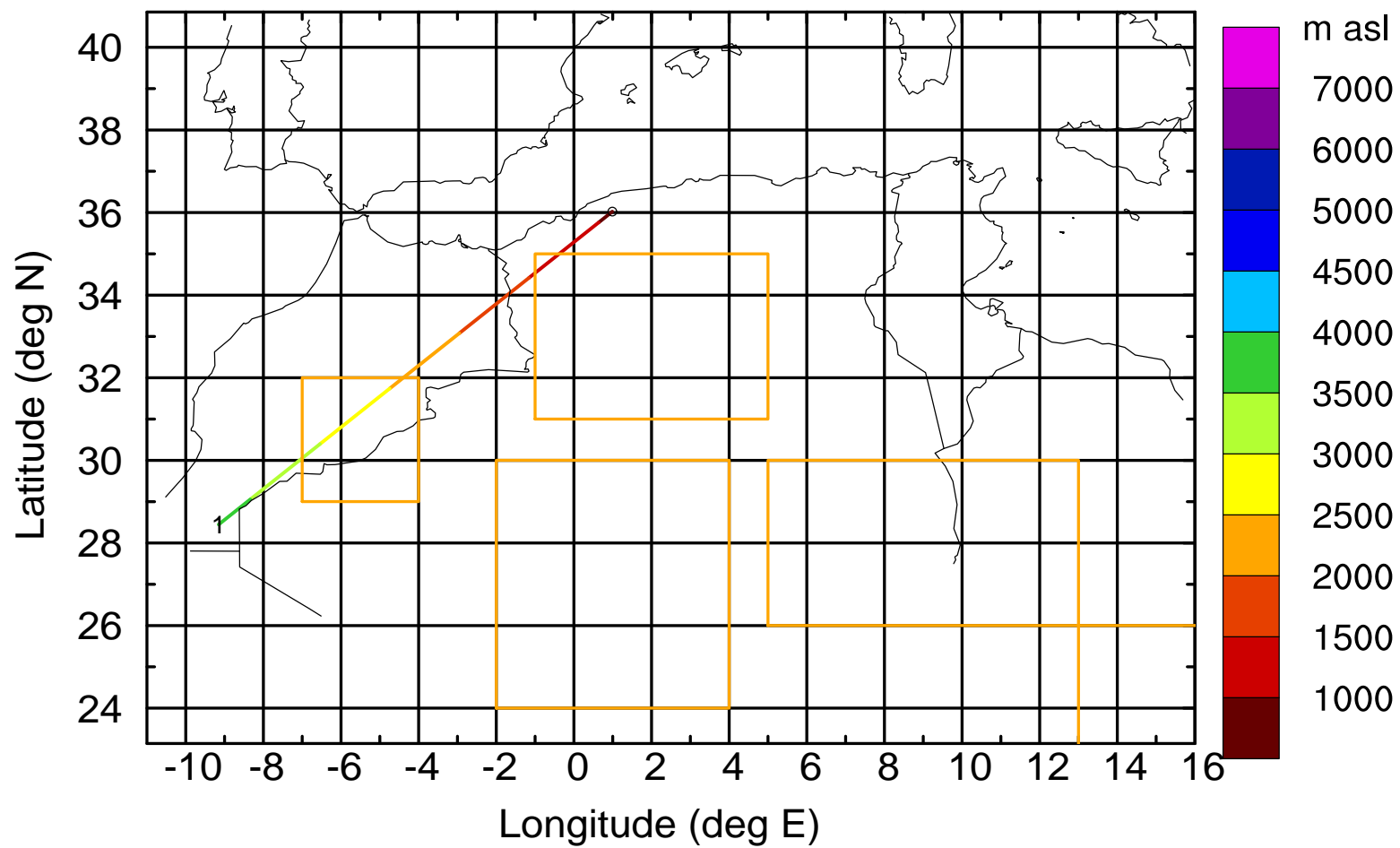
Level #9 of flight 170419b

BWD 20170419/16 -75H = 16/13 UTC



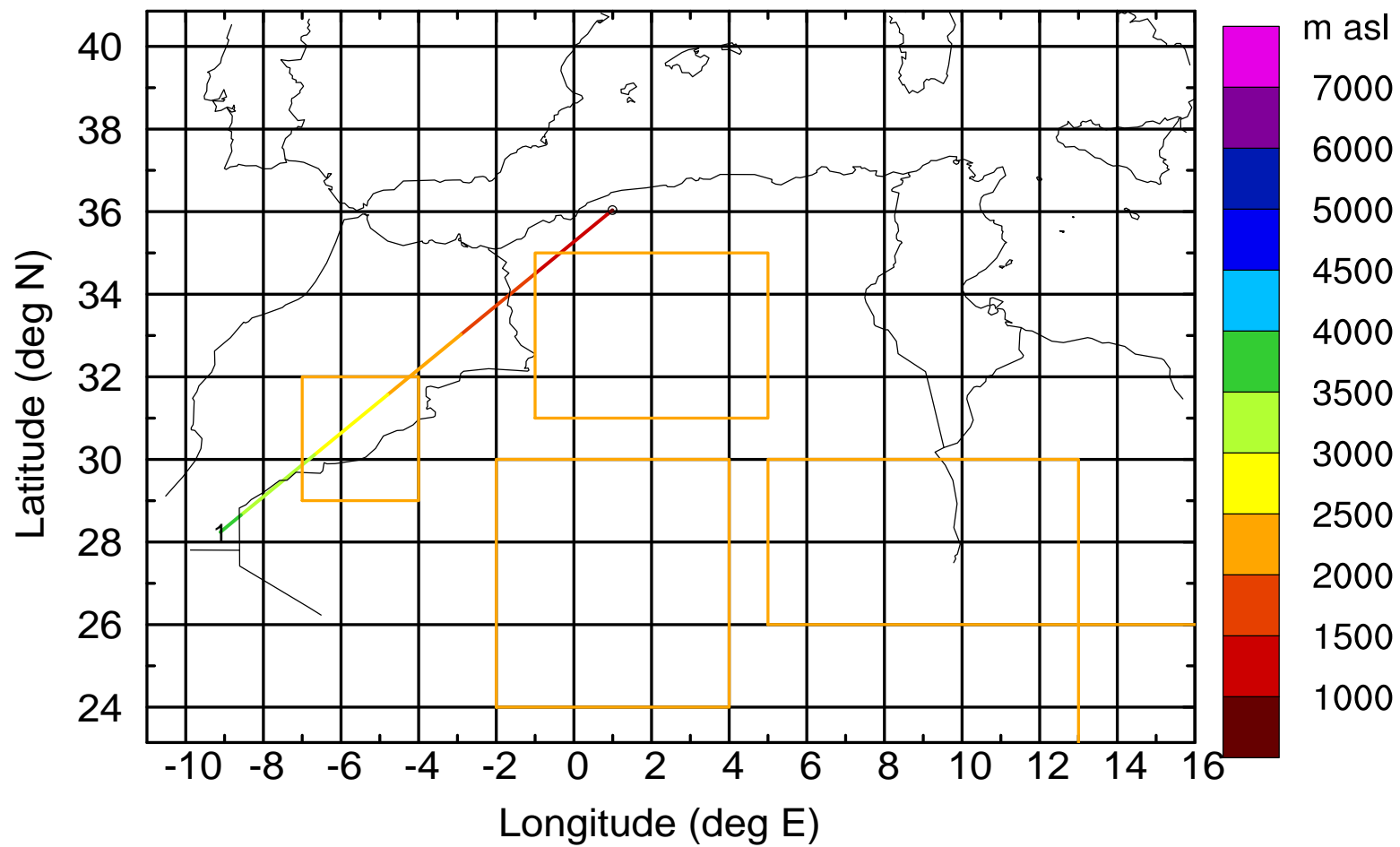
Level #9 of flight 170419b

BWD 20170419/16 -76H = 16/12 UTC



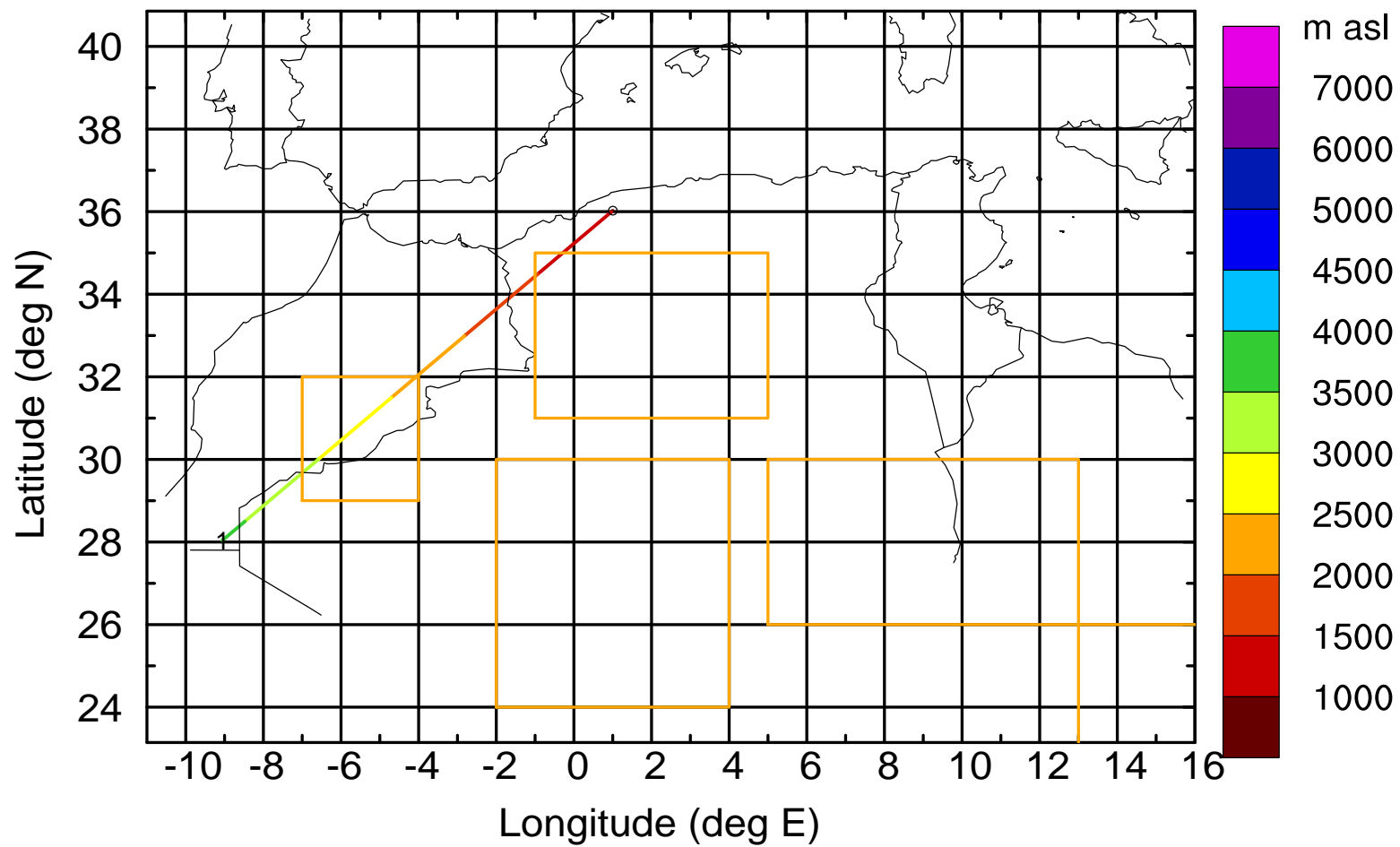
Level #9 of flight 170419b

BWD 20170419/16 -77H = 16/11 UTC



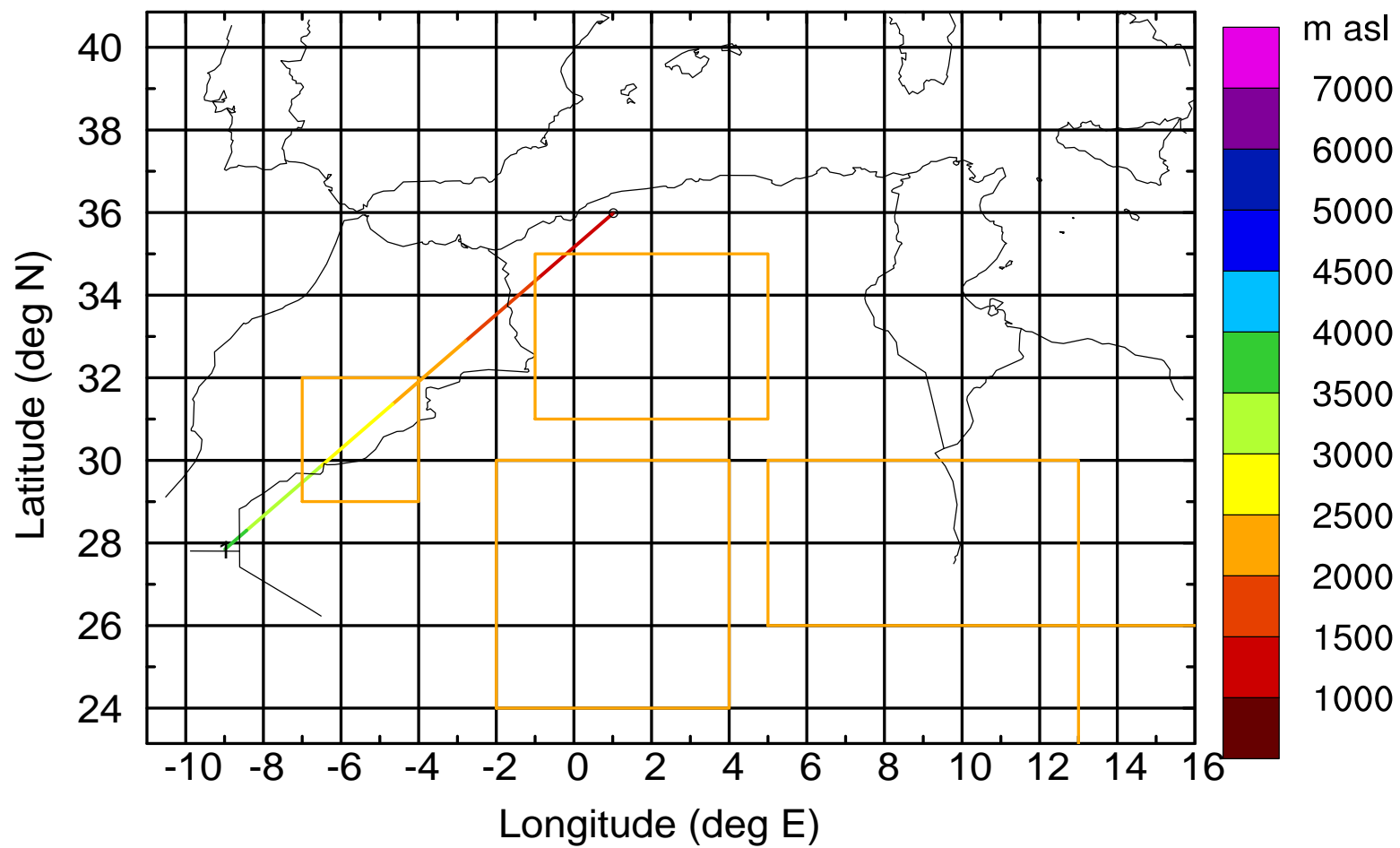
Level #9 of flight 170419b

BWD 20170419/16 -78H = 16/10 UTC



Level #9 of flight 170419b

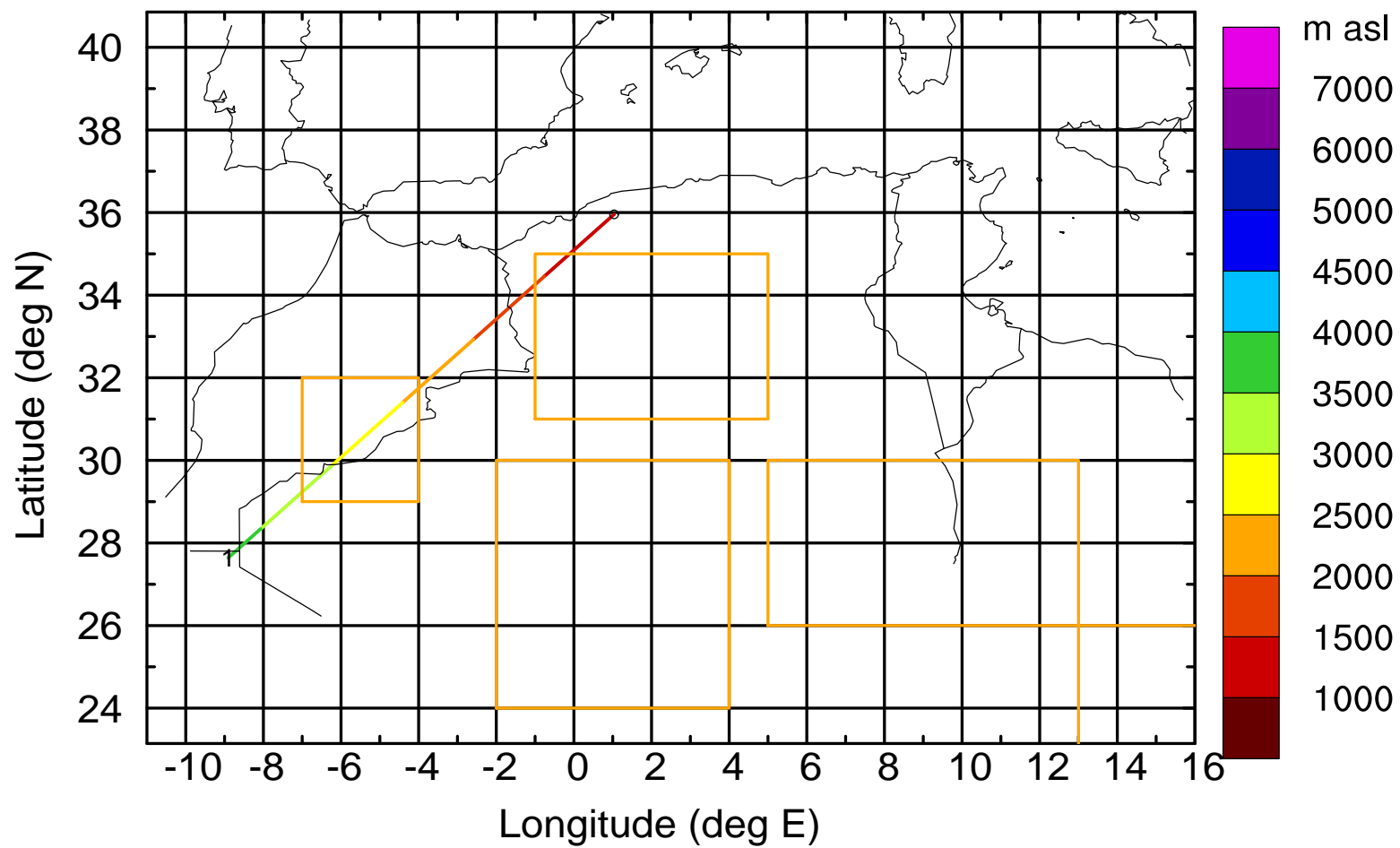
BWD 20170419/16 -79H = 16/09 UTC





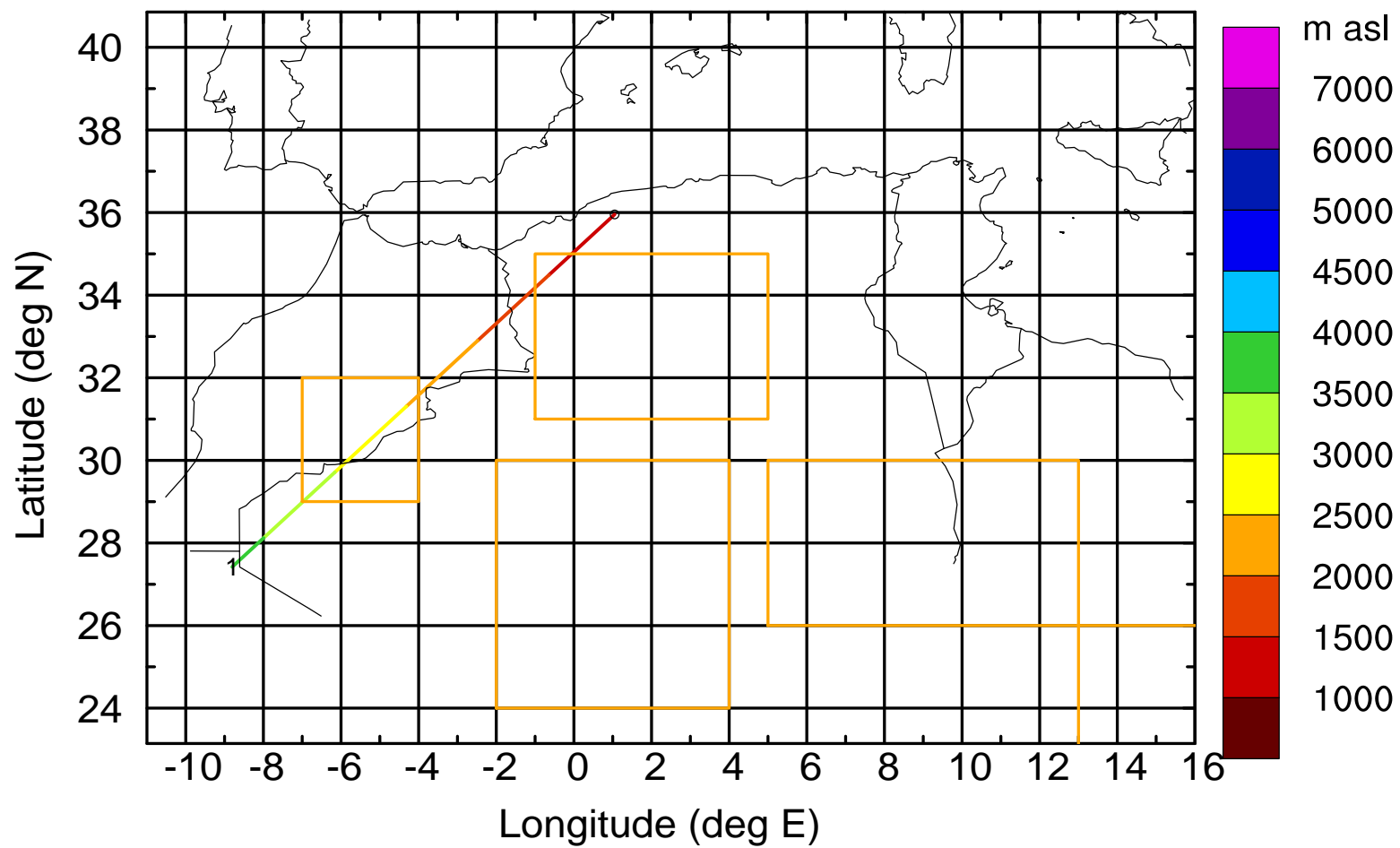
Level #9 of flight 170419b

BWD 20170419/16 -80H = 16/08 UTC



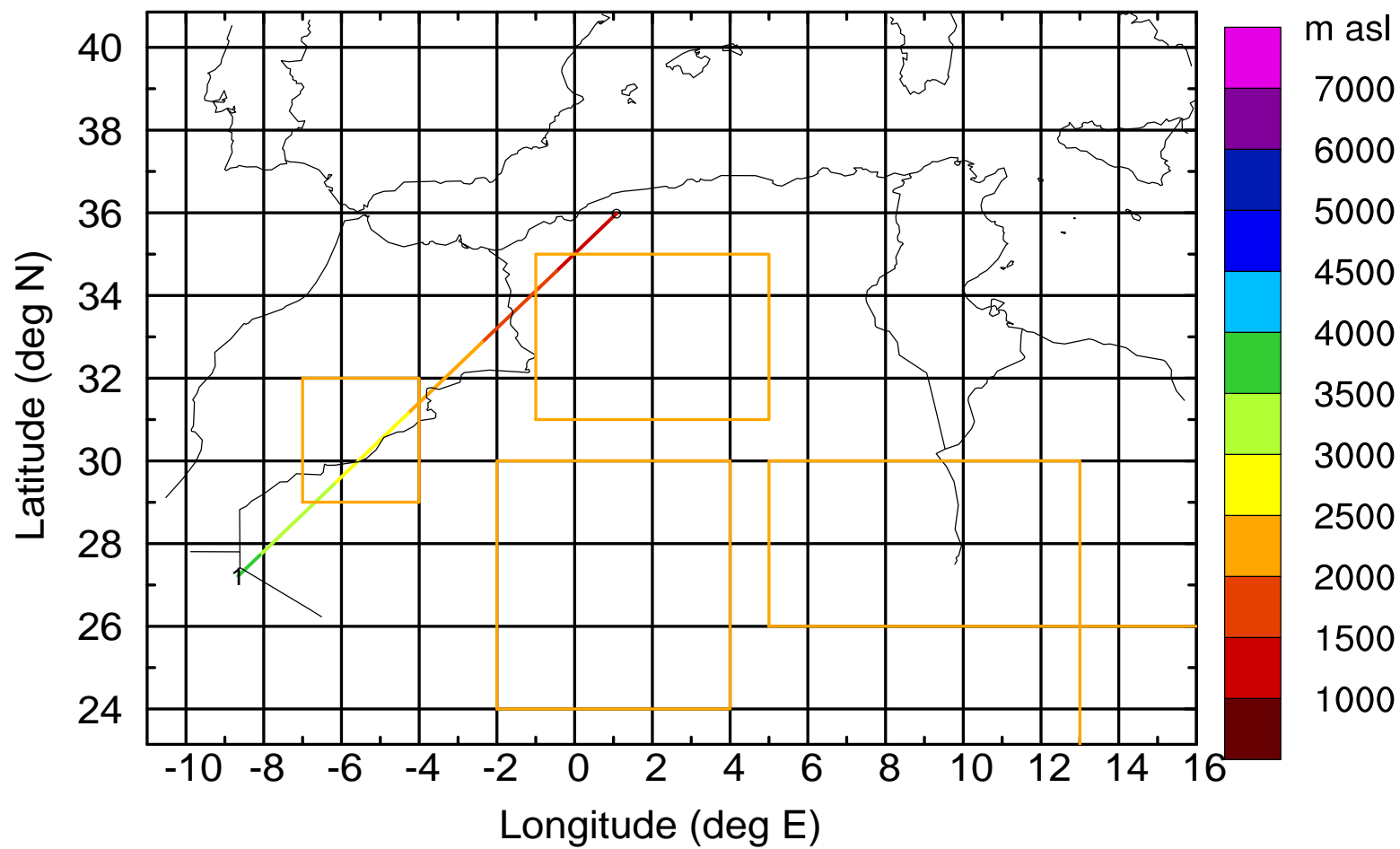
Level #9 of flight 170419b

BWD 20170419/16 -81H = 16/07 UTC



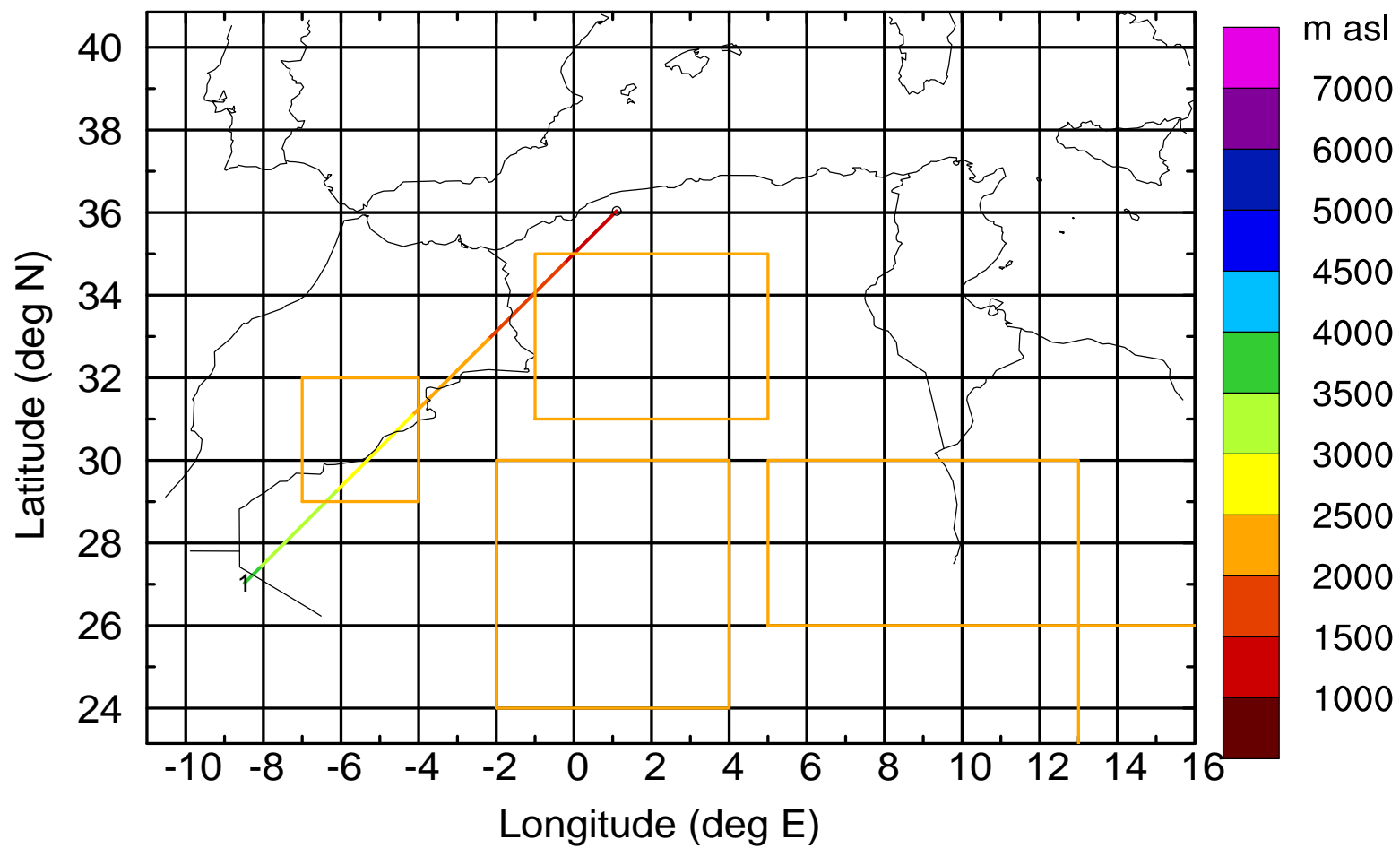
Level #9 of flight 170419b

BWD 20170419/16 -82H = 16/06 UTC



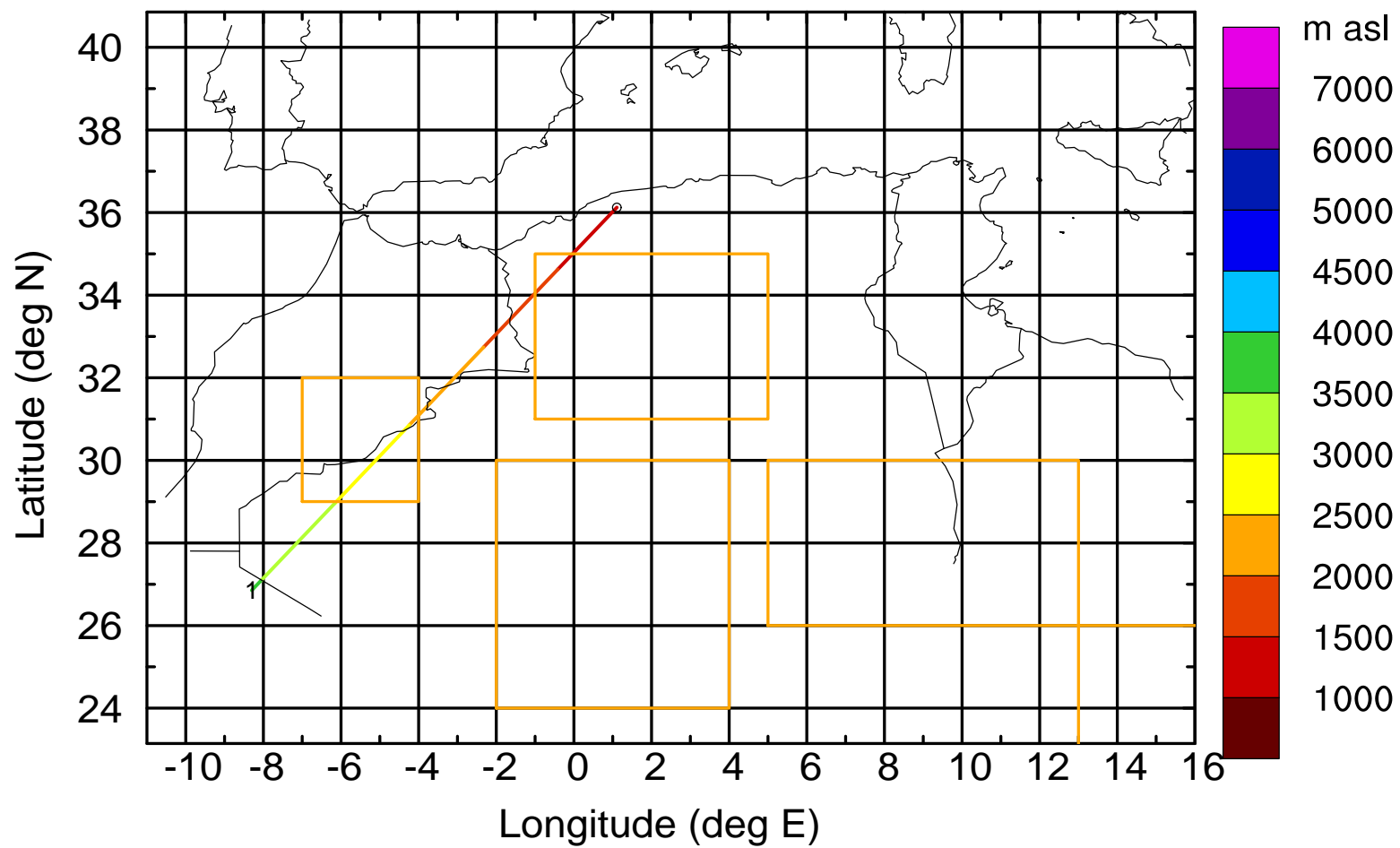
Level #9 of flight 170419b

BWD 20170419/16 -83H = 16/05 UTC



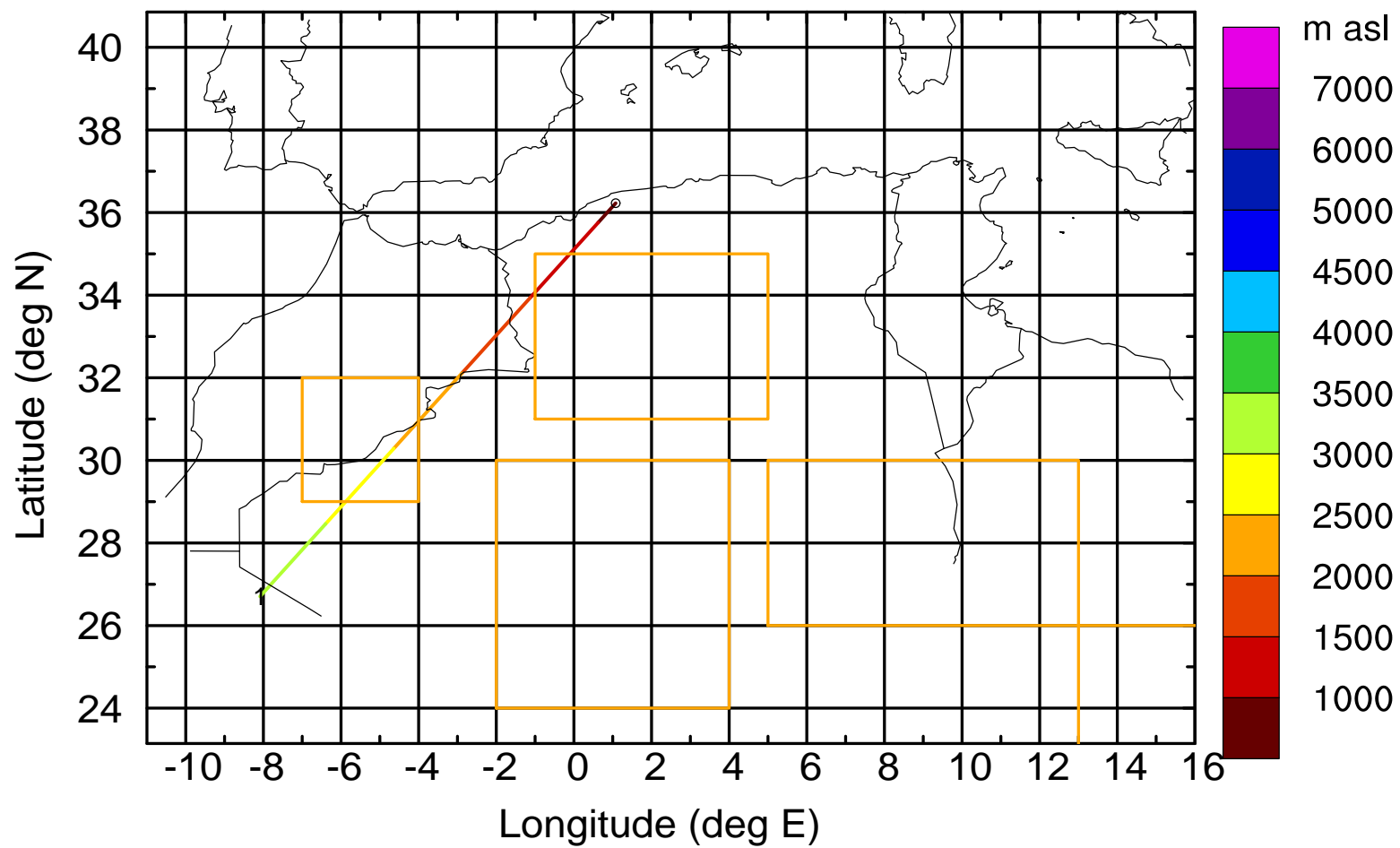
Level #9 of flight 170419b

BWD 20170419/16 -84H = 16/04 UTC



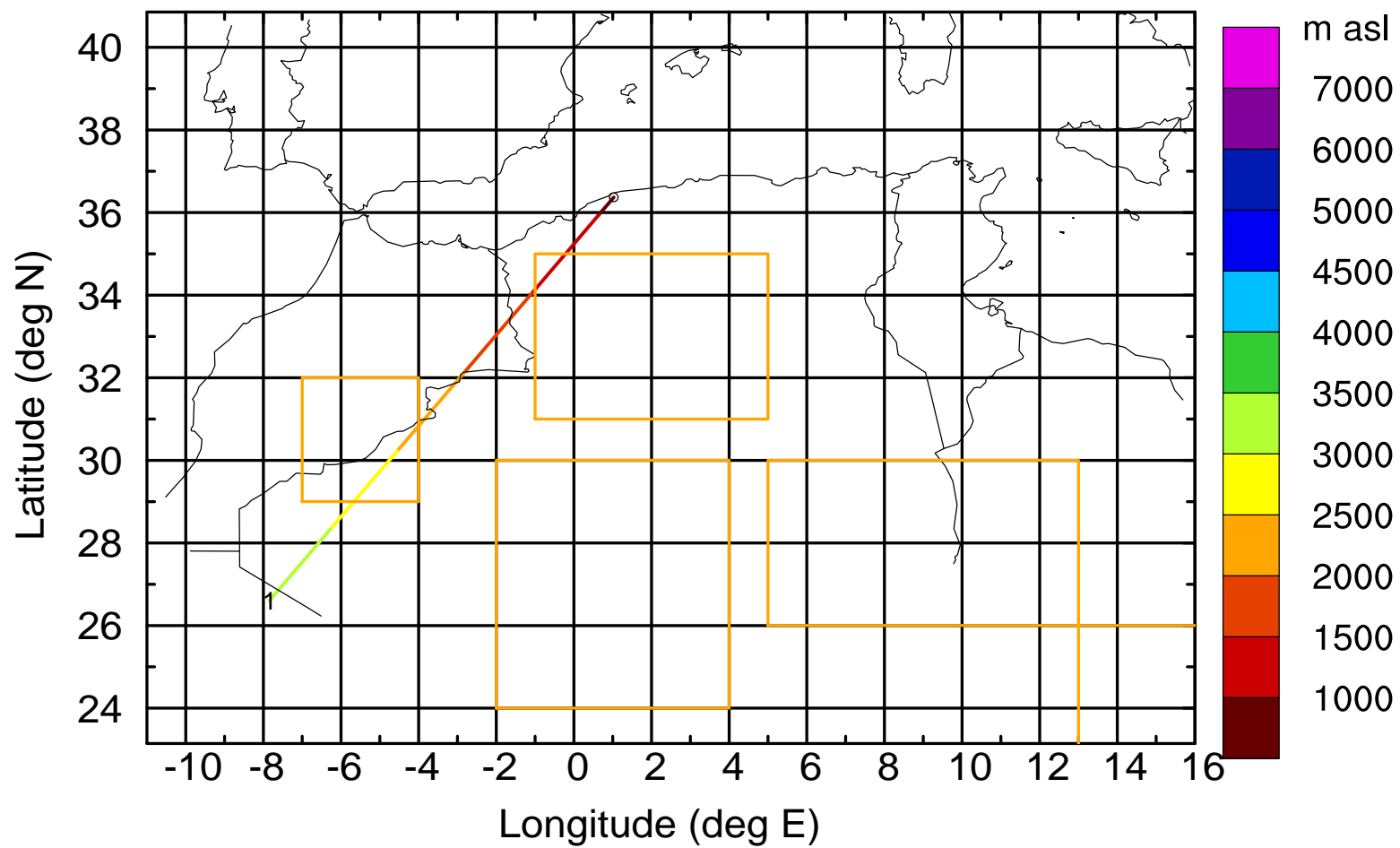
Level #9 of flight 170419b

BWD 20170419/16 -85H = 16/03 UTC



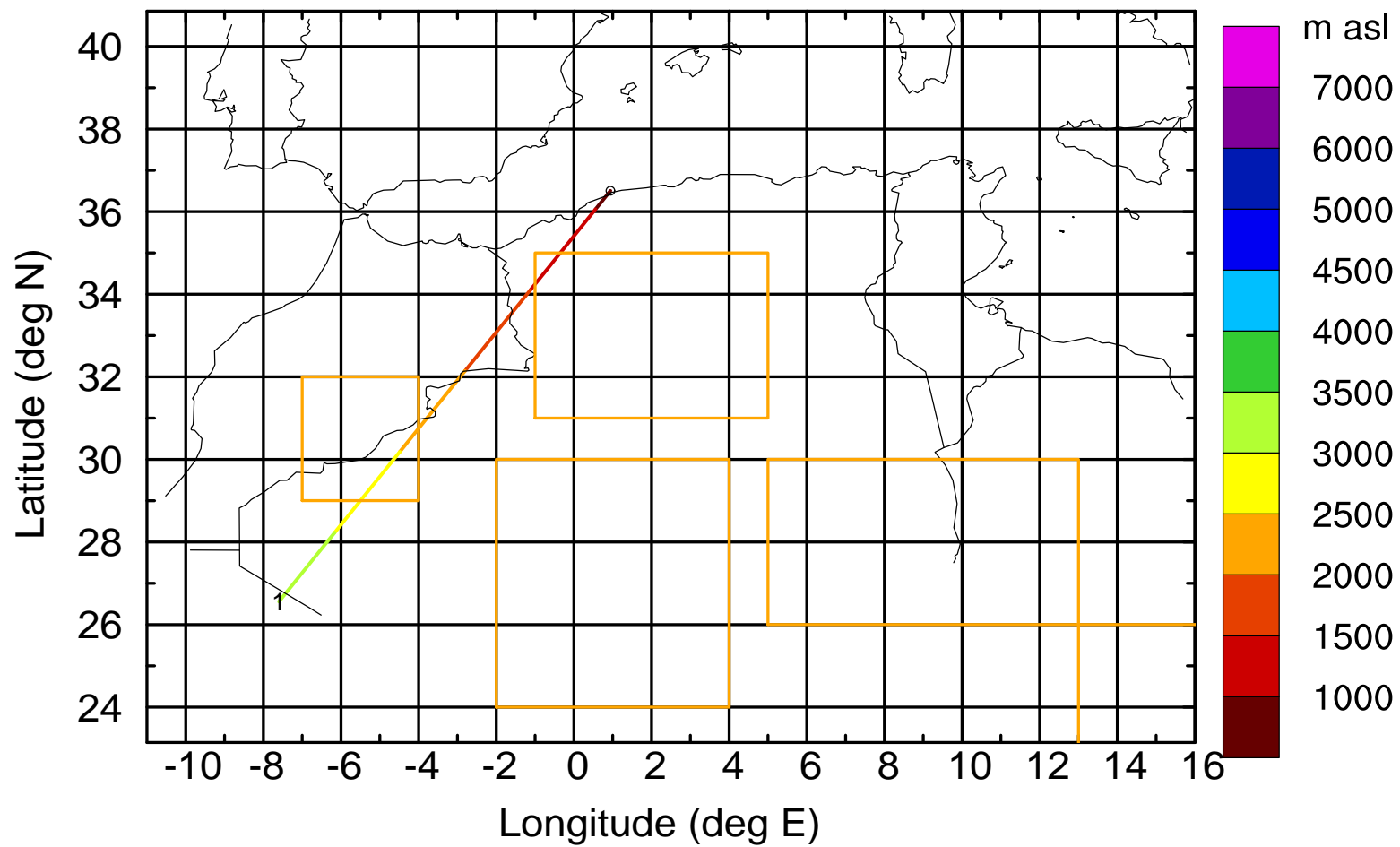
Level #9 of flight 170419b

BWD 20170419/16 -86H = 16/02 UTC



Level #9 of flight 170419b

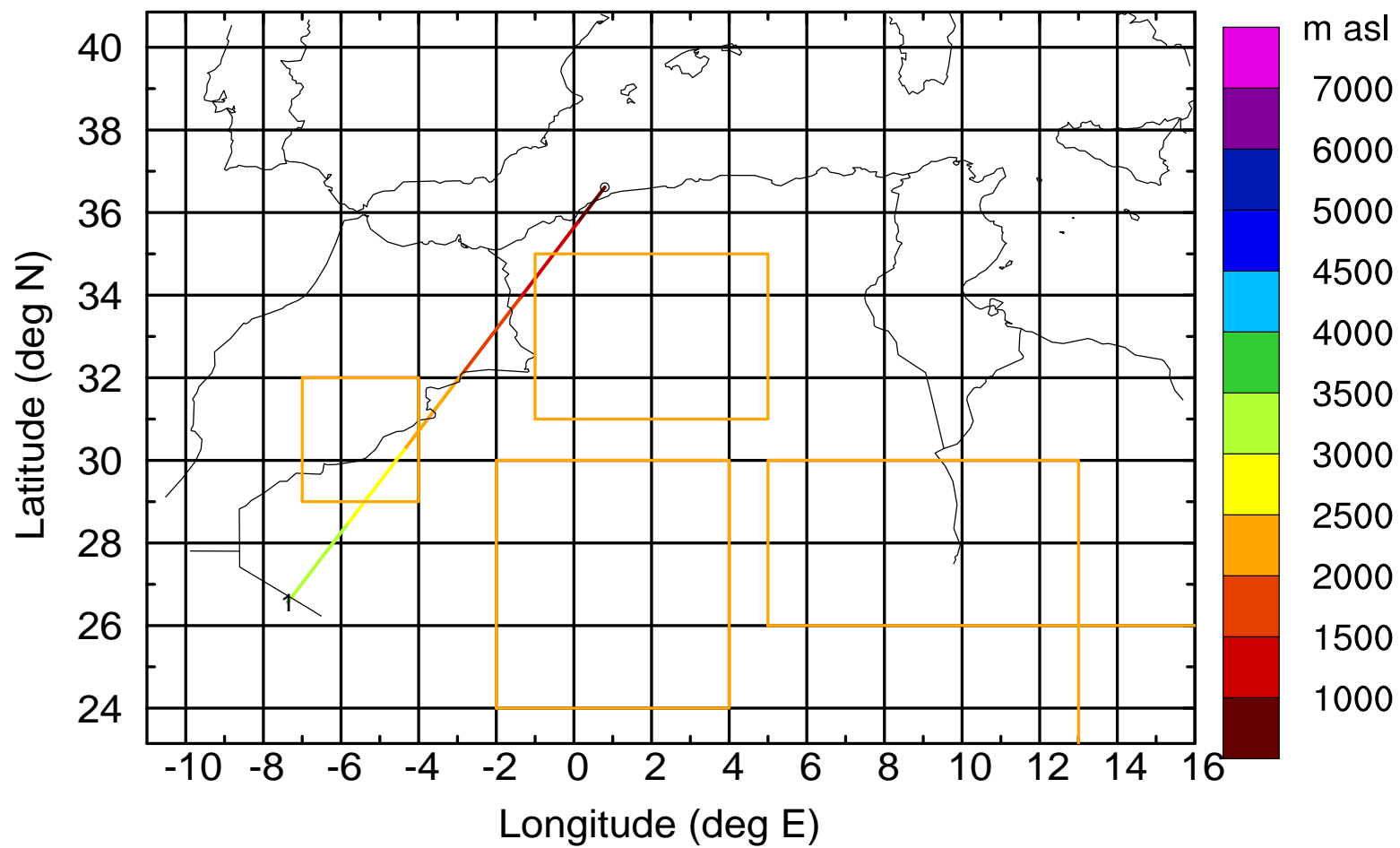
BWD 20170419/16 -87H = 16/01 UTC





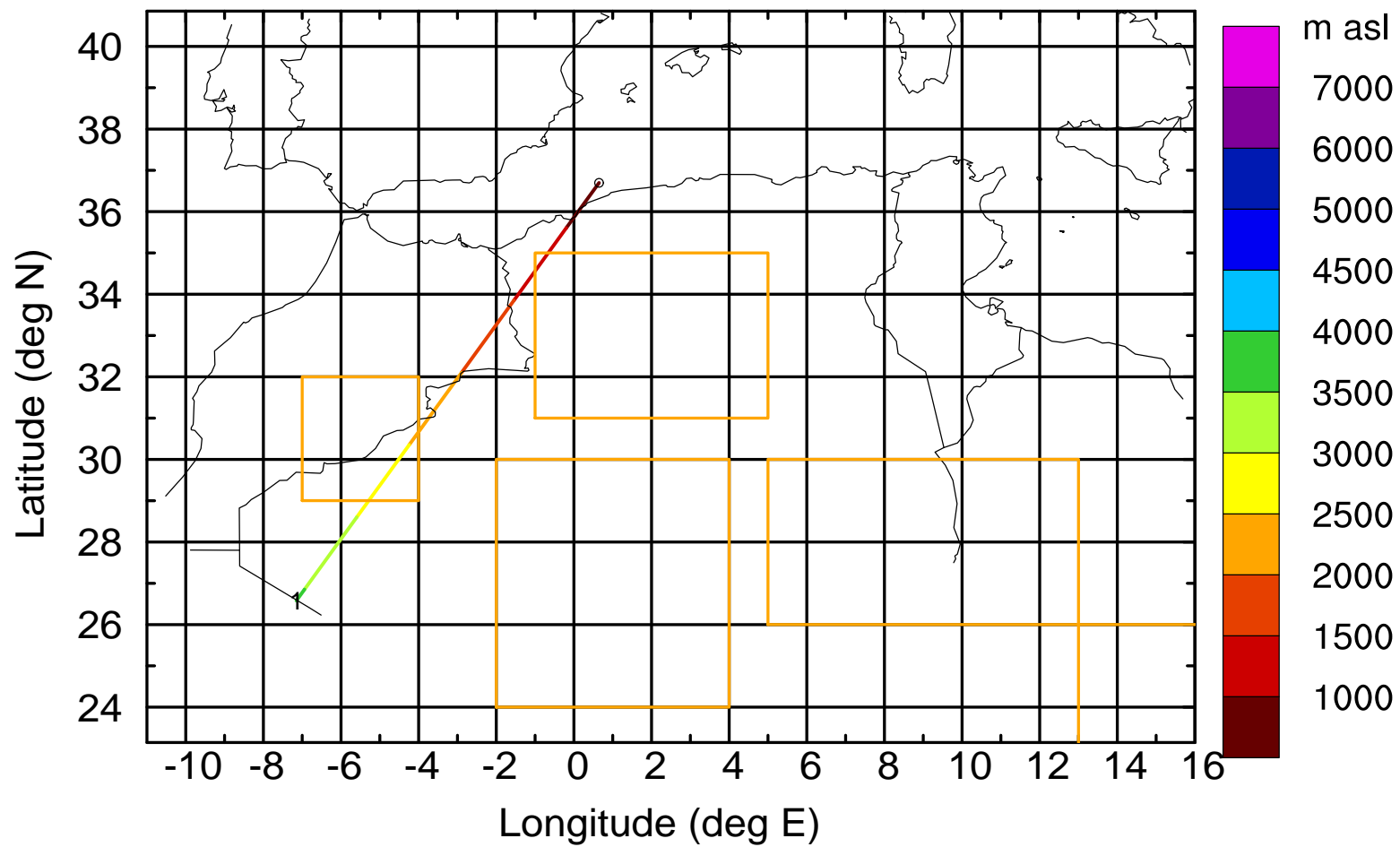
Level #9 of flight 170419b

BWD 20170419/16 -88H = 16/00 UTC



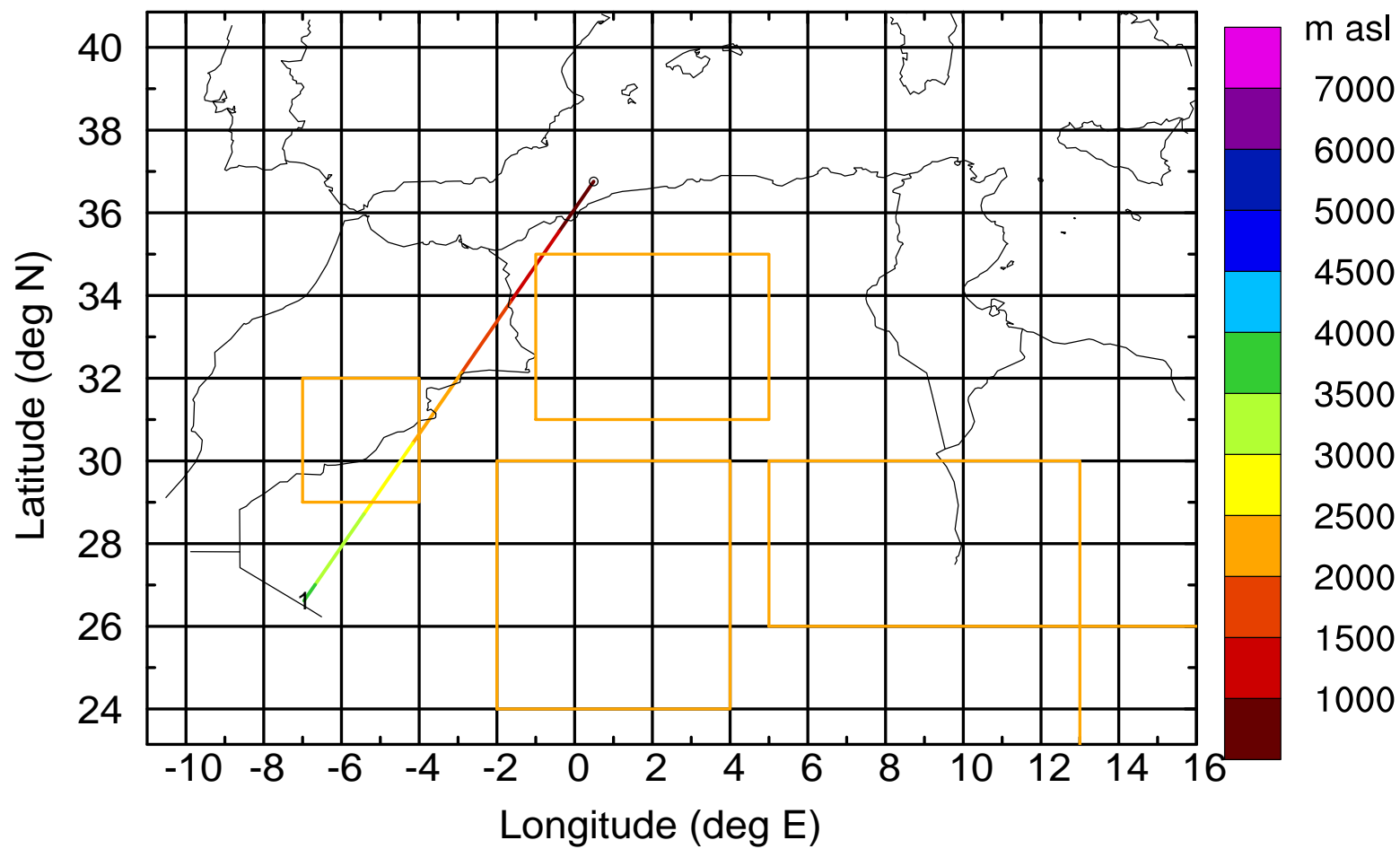
Level #9 of flight 170419b

BWD 20170419/16 -89H = 15/23 UTC



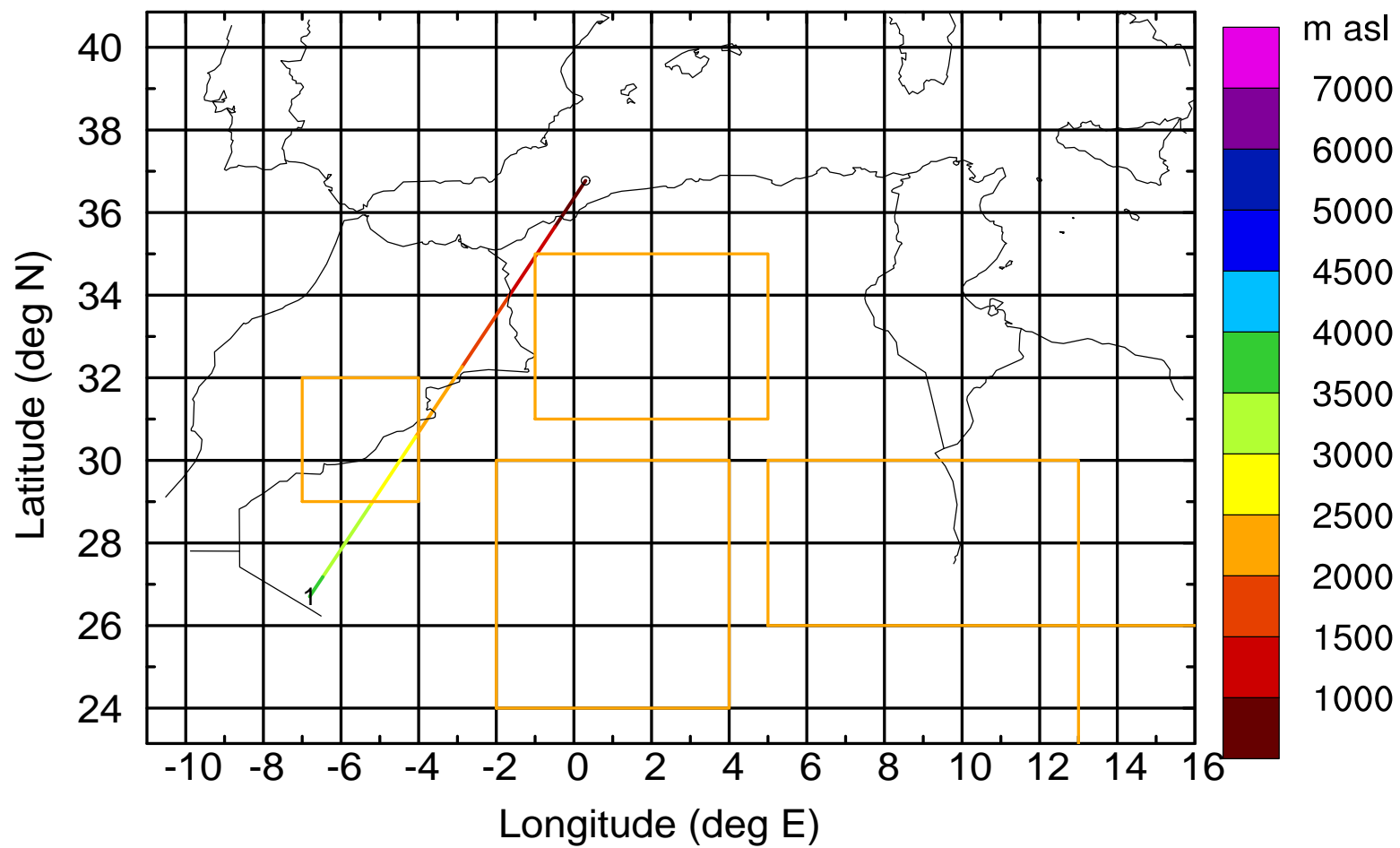
Level #9 of flight 170419b

BWD 20170419/16 -90H = 15/22 UTC



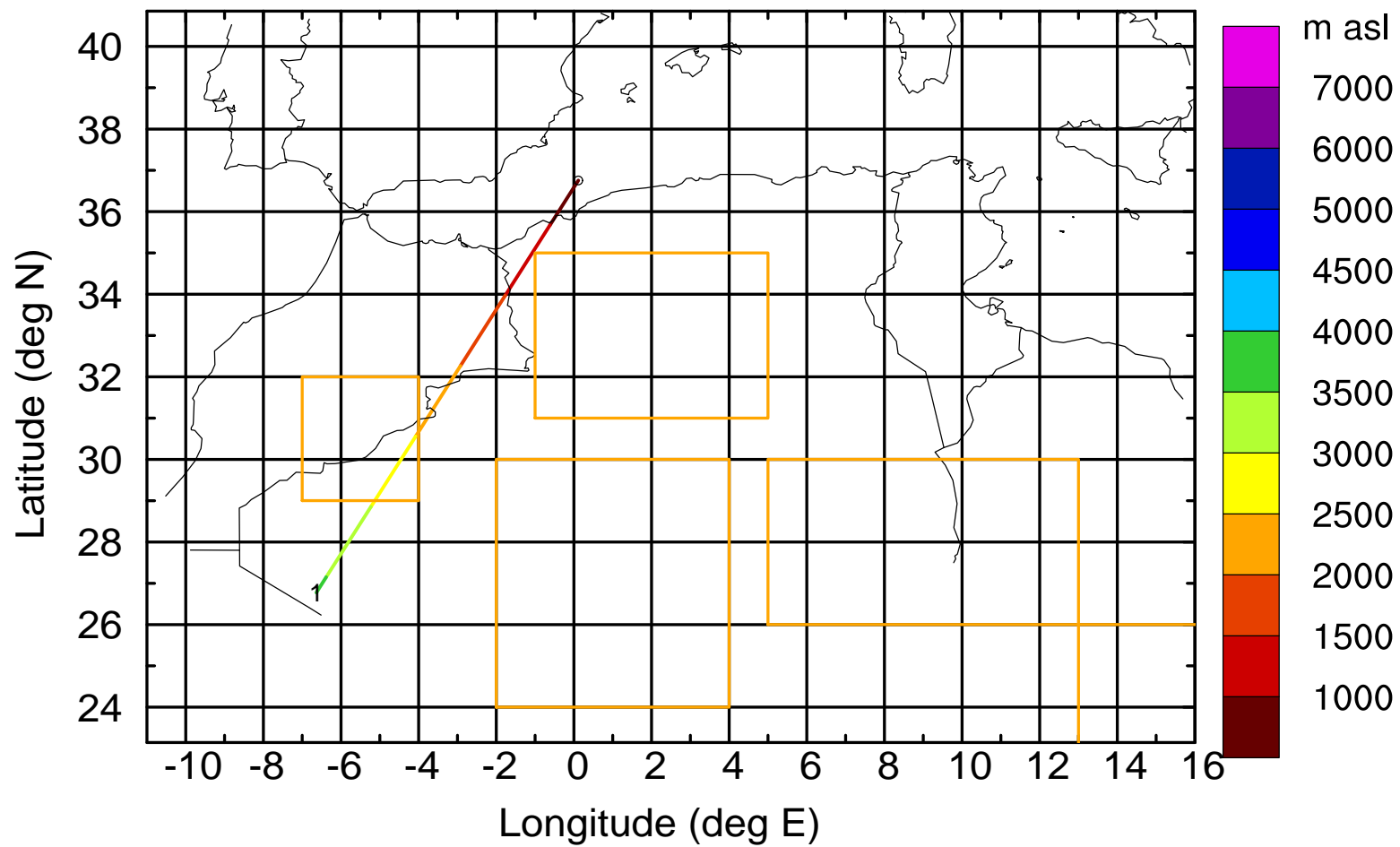
Level #9 of flight 170419b

BWD 20170419/16 -91H = 15/21 UTC



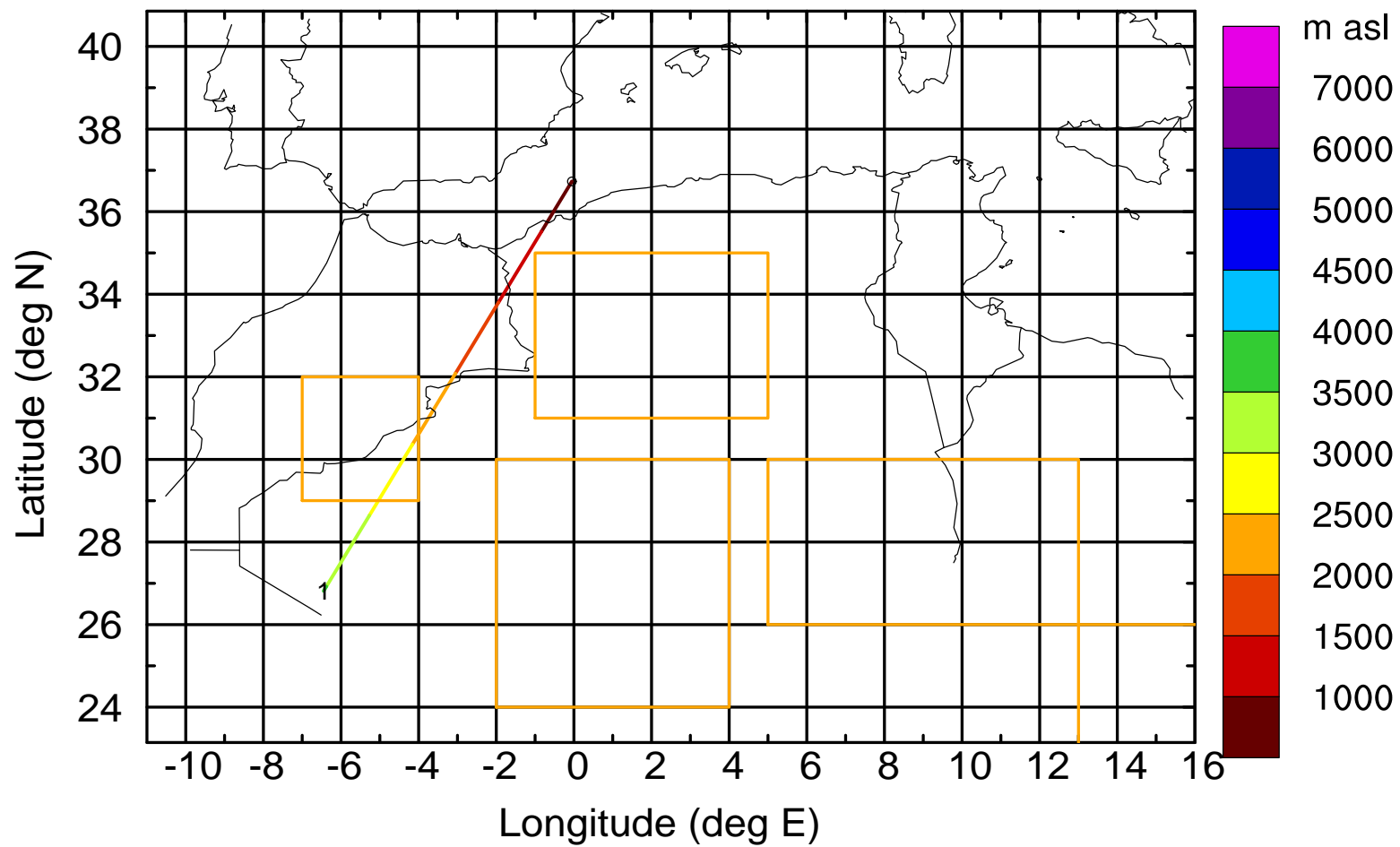
Level #9 of flight 170419b

BWD 20170419/16 -92H = 15/20 UTC



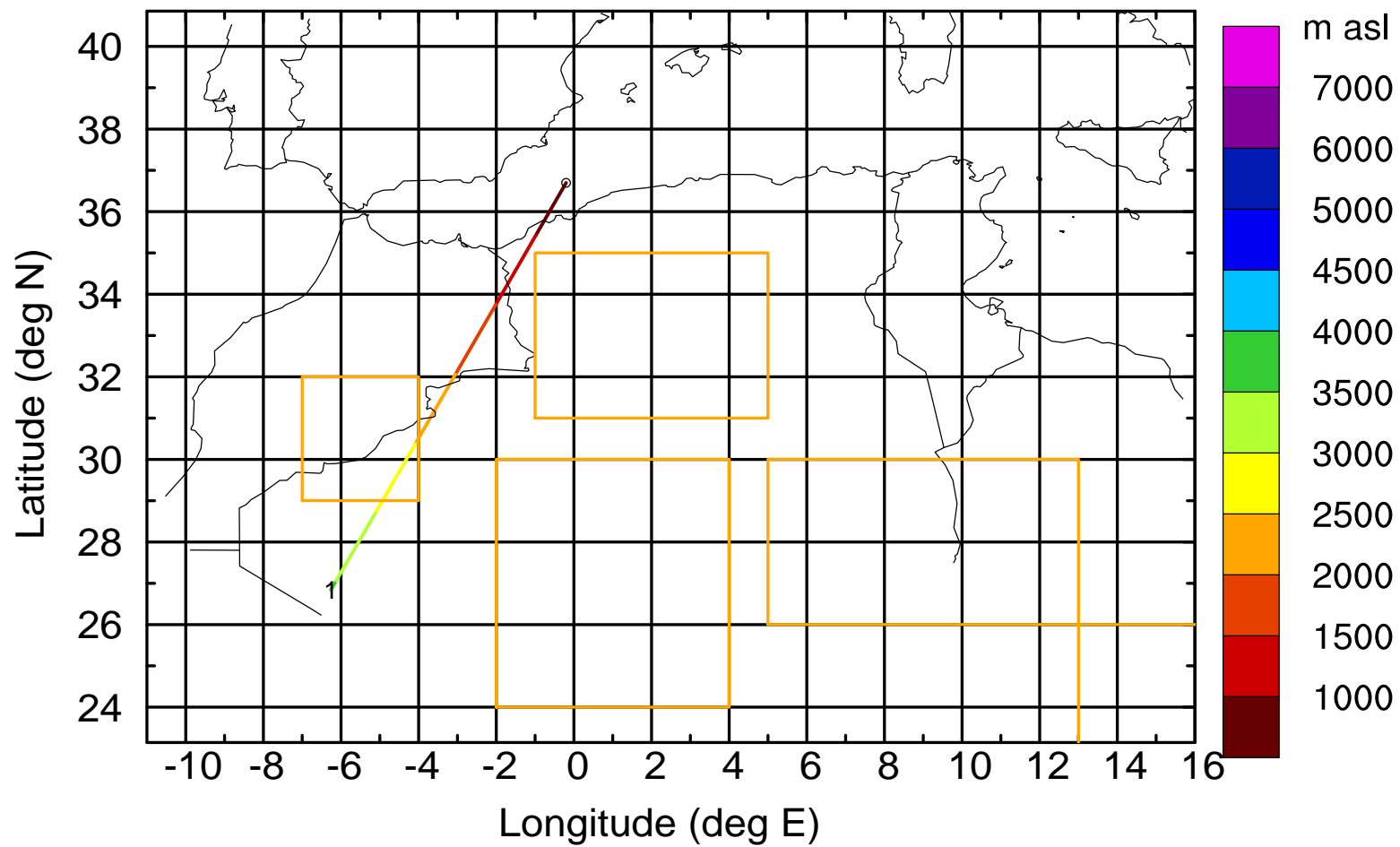
Level #9 of flight 170419b

BWD 20170419/16 -93H = 15/19 UTC



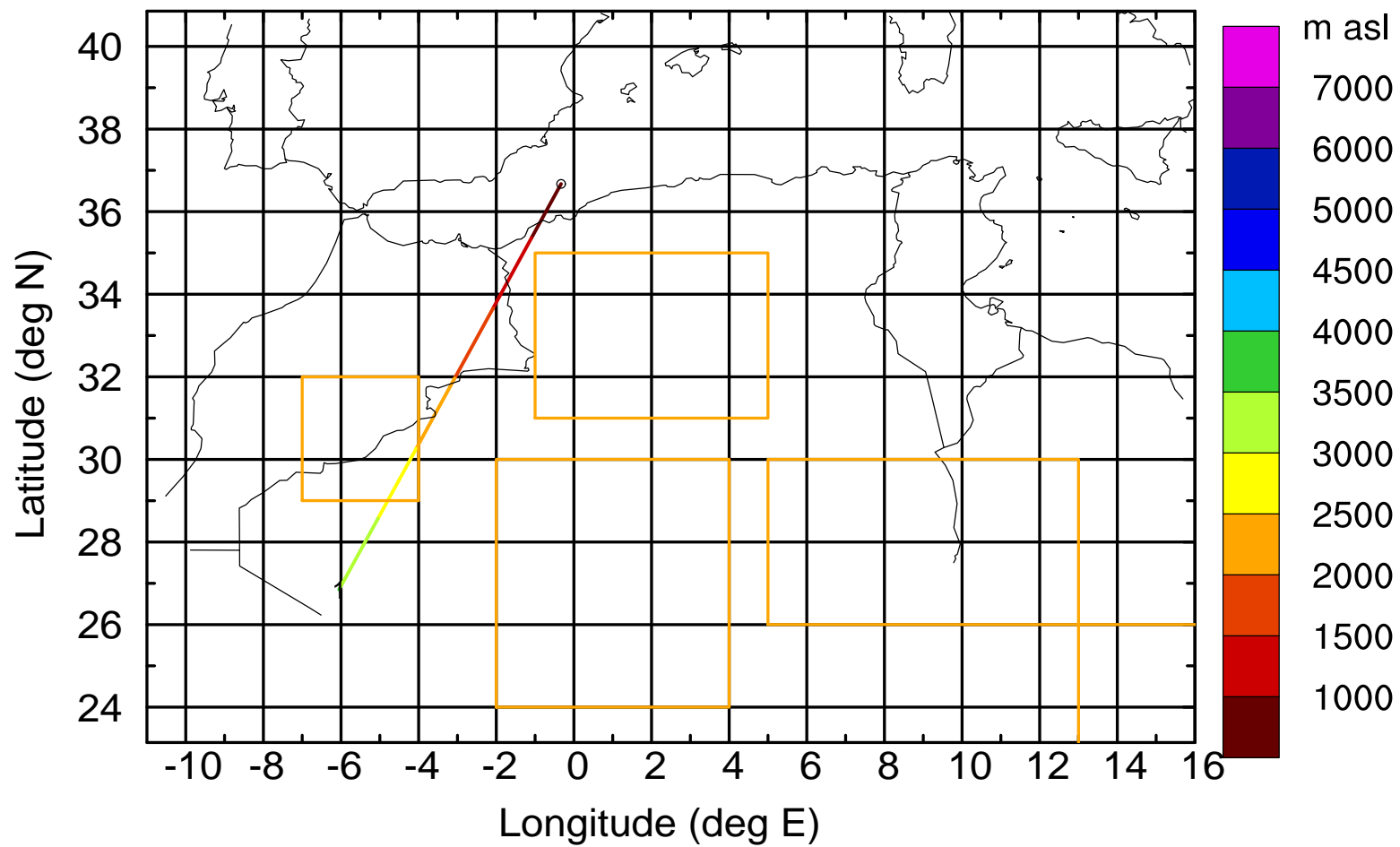
Level #9 of flight 170419b

BWD 20170419/16 -94H = 15/18 UTC



Level #9 of flight 170419b

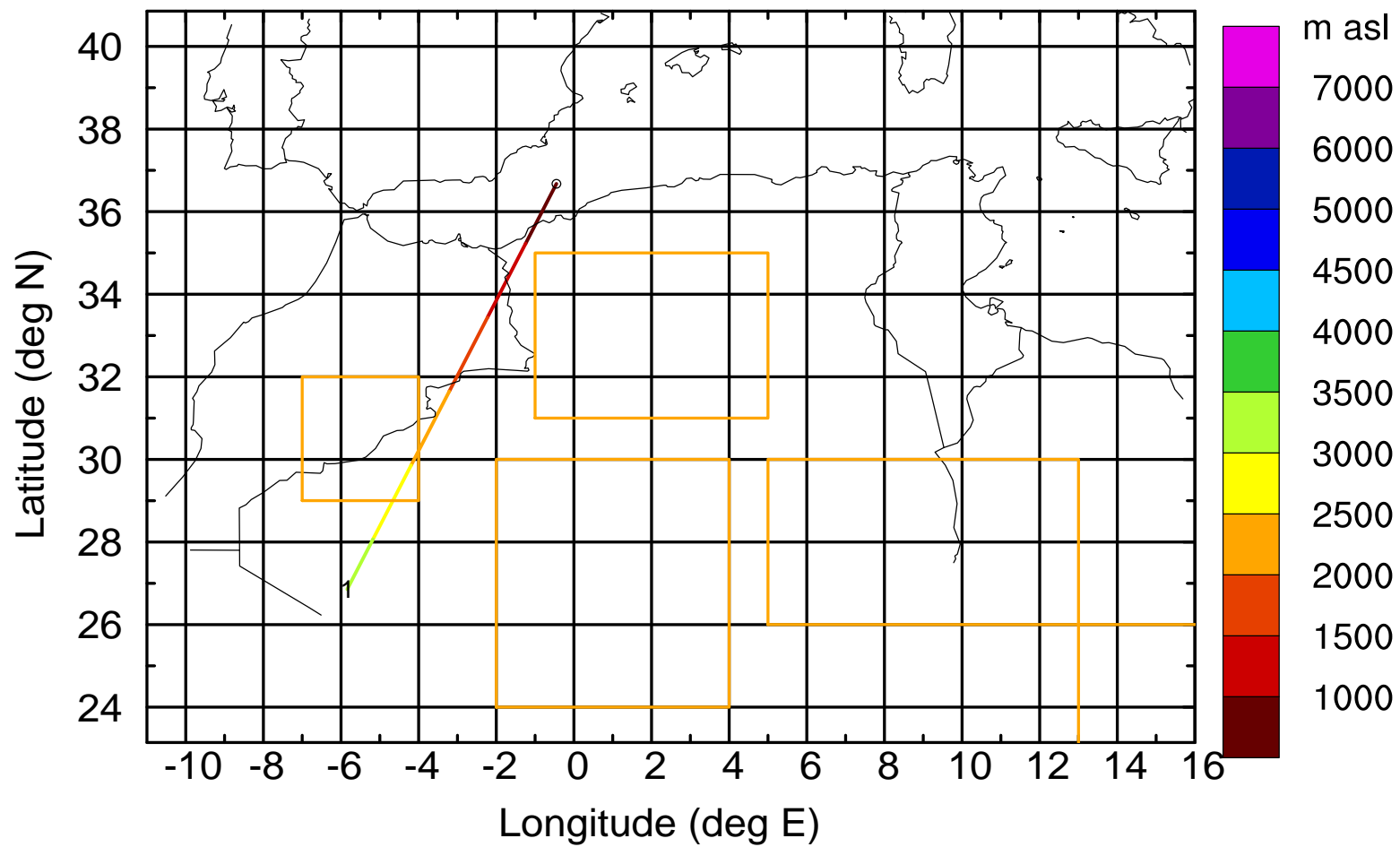
BWD 20170419/16 -95H = 15/17 UTC





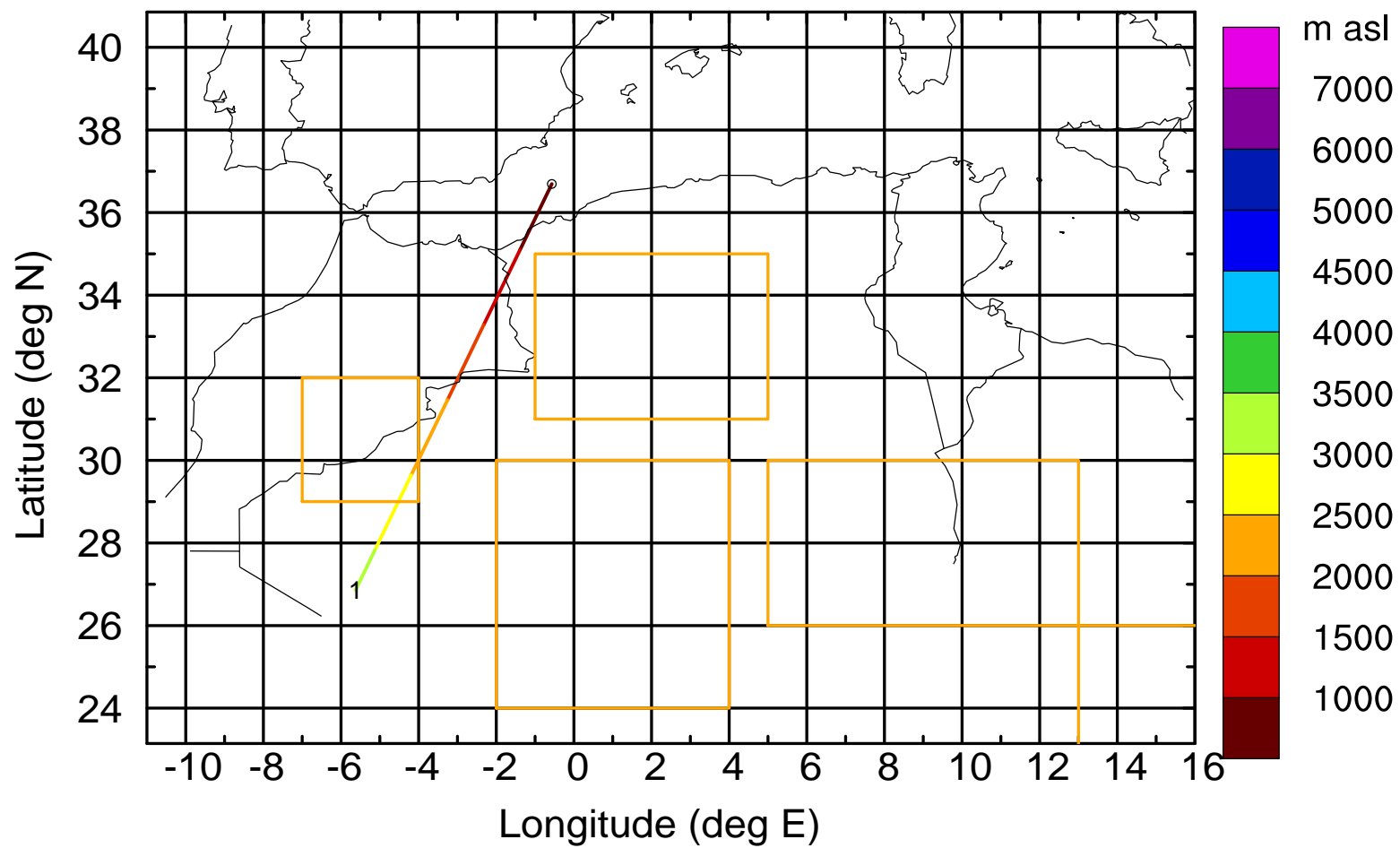
Level #9 of flight 170419b

BWD 20170419/16 -96H = 15/16 UTC



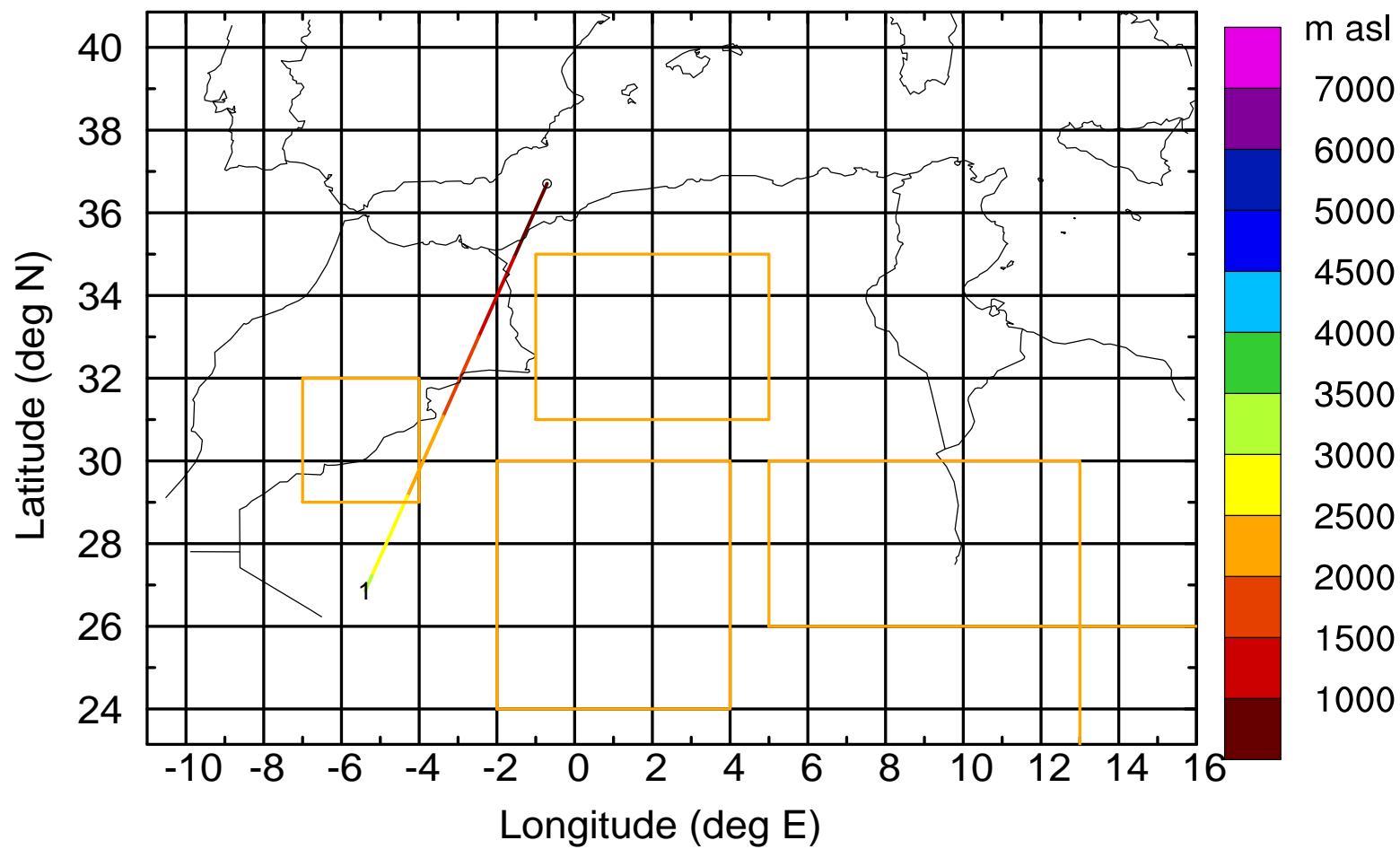
Level #9 of flight 170419b

BWD 20170419/16 -97H = 15/15 UTC



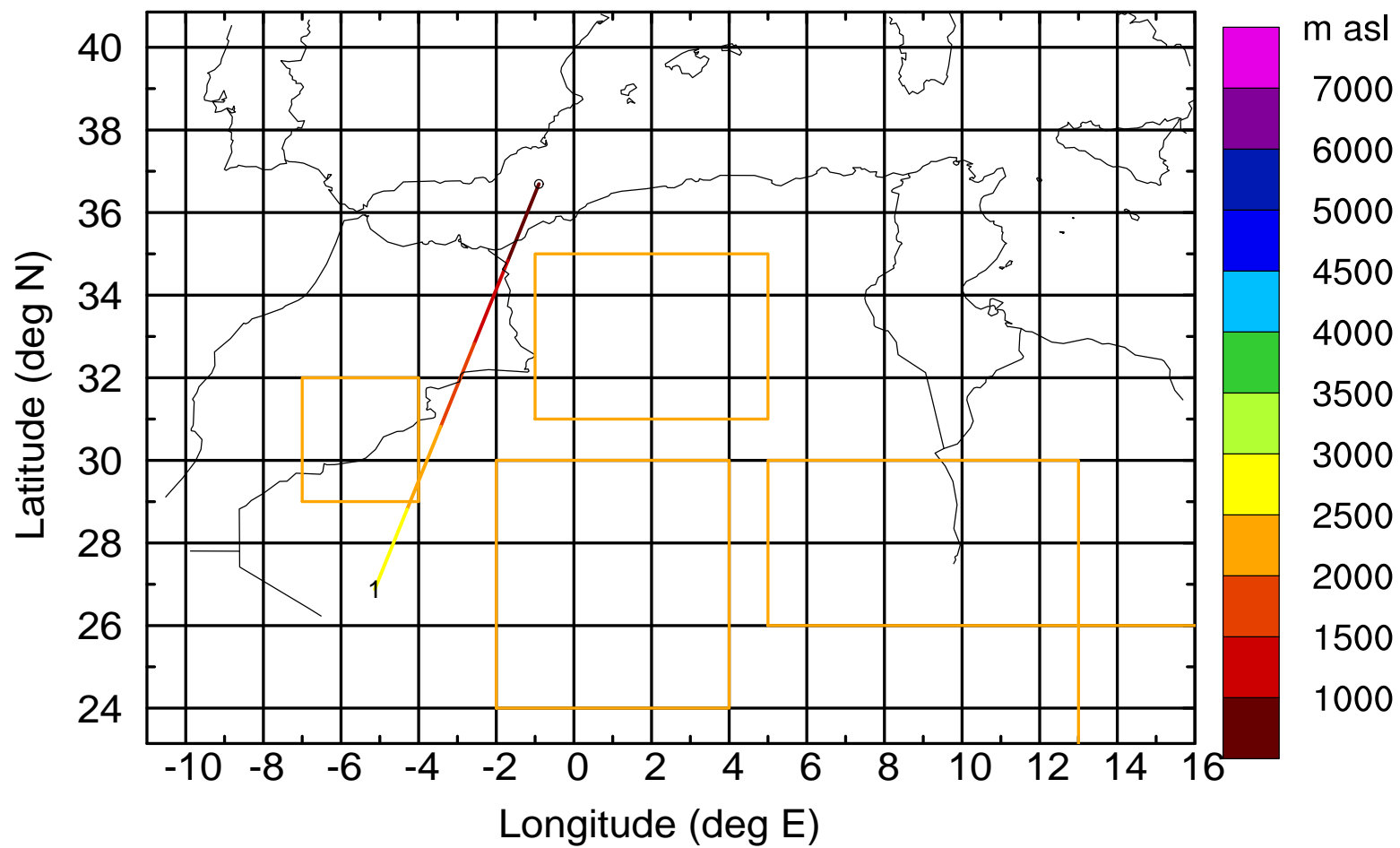
Level #9 of flight 170419b

BWD 20170419/16 -98H = 15/14 UTC



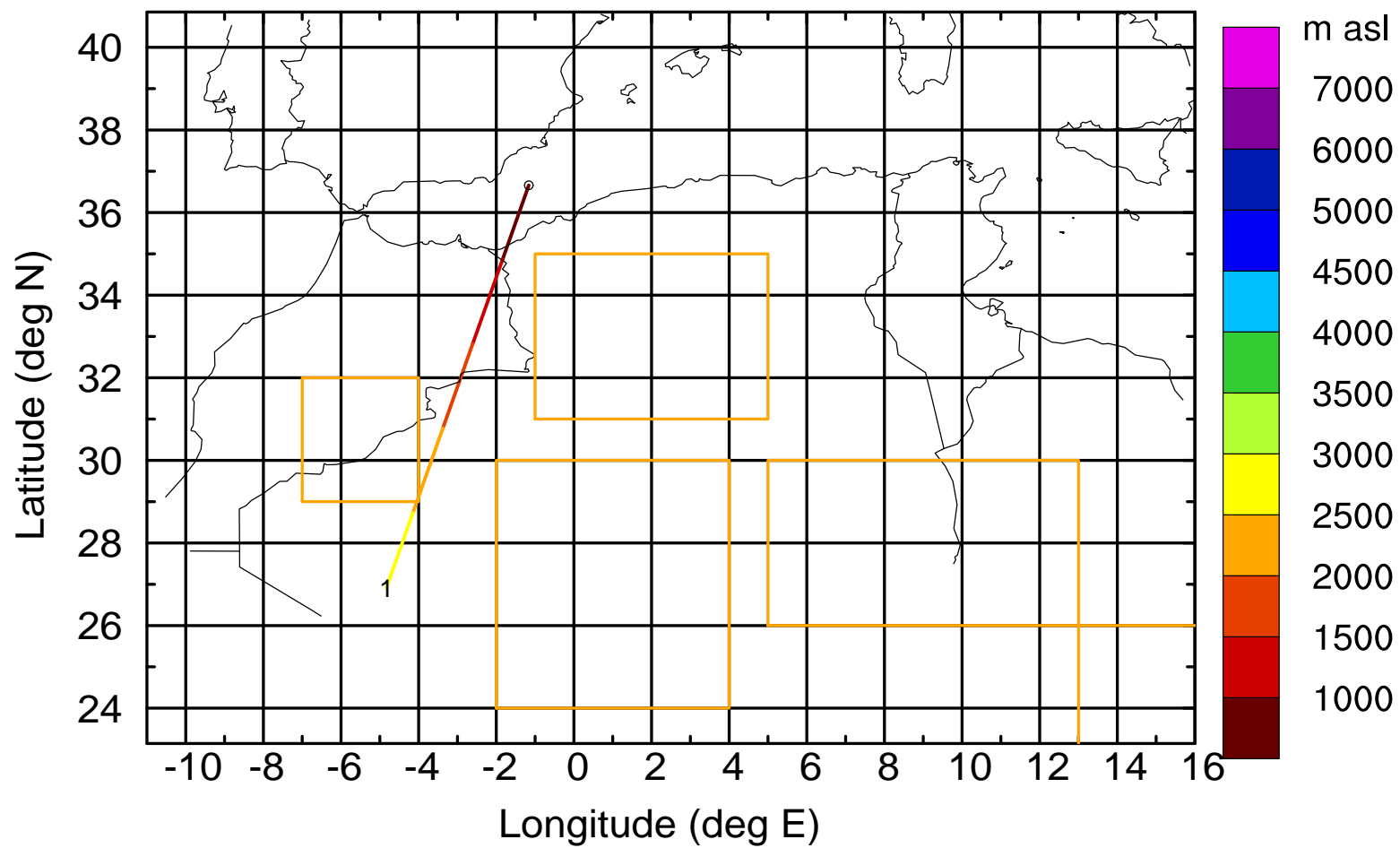
Level #9 of flight 170419b

BWD 20170419/16 -99H = 15/13 UTC



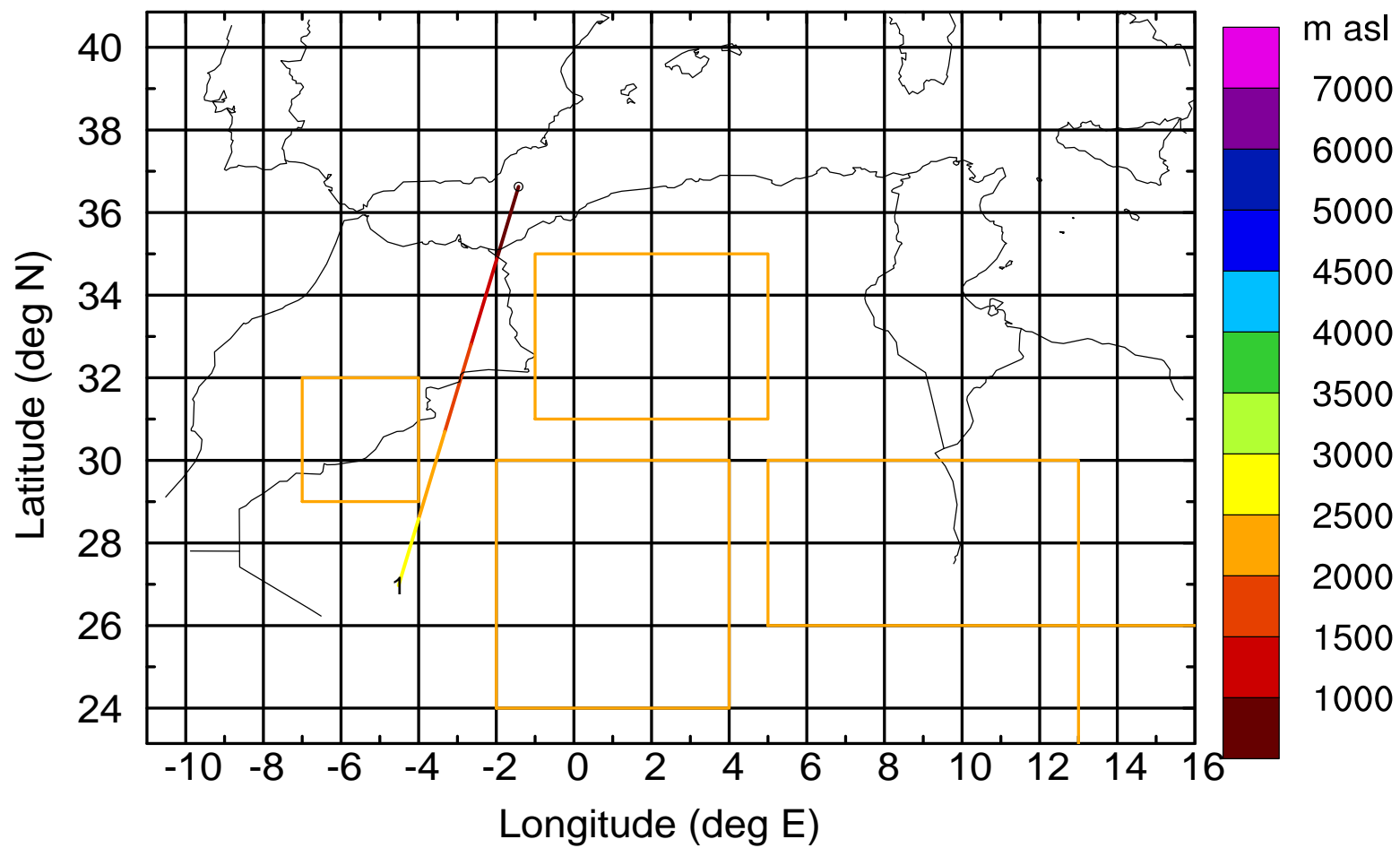
Level #9 of flight 170419b

BWD 20170419/16-100H = 15/12 UTC



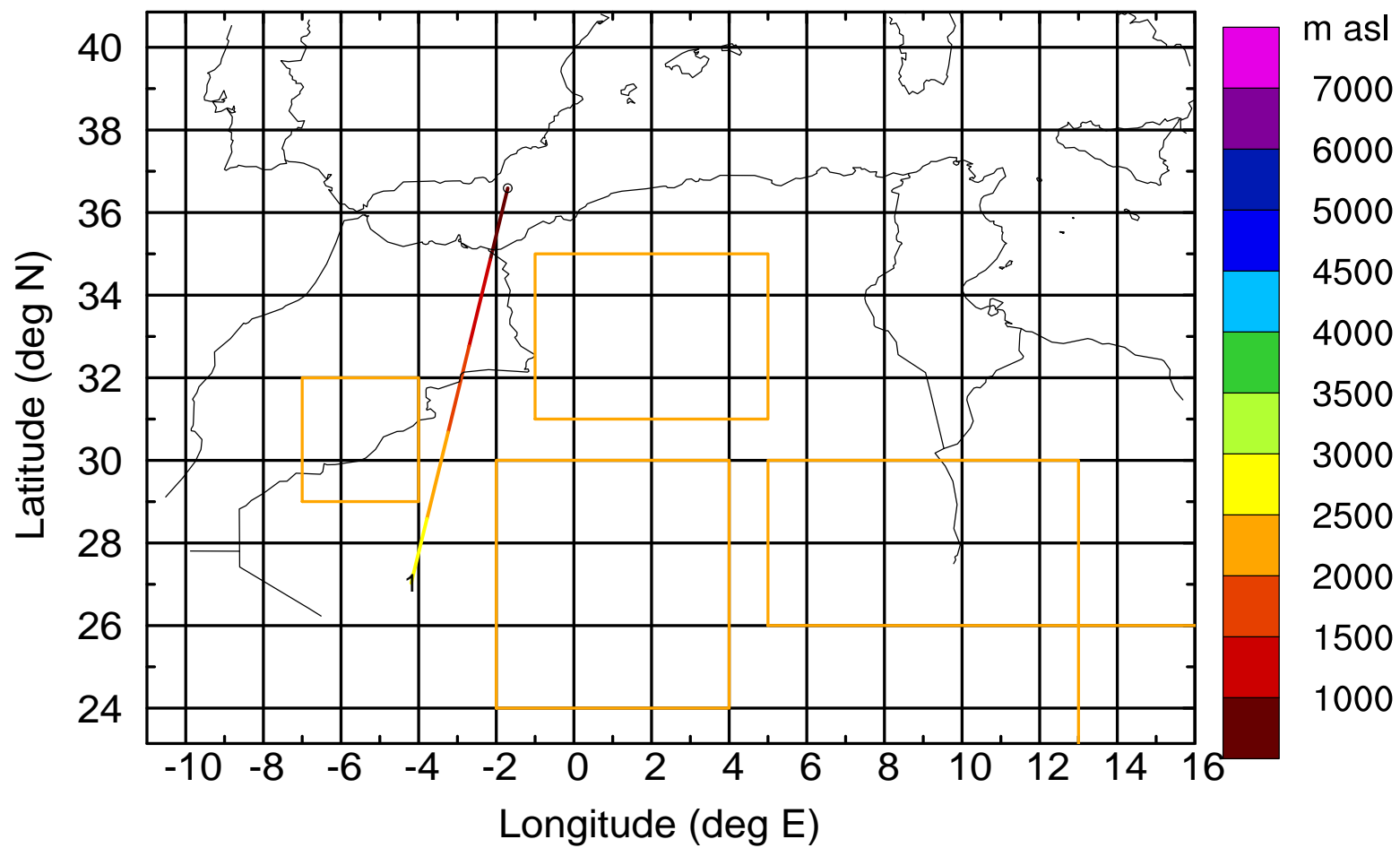
Level #9 of flight 170419b

BWD 20170419/16-101H = 15/11 UTC



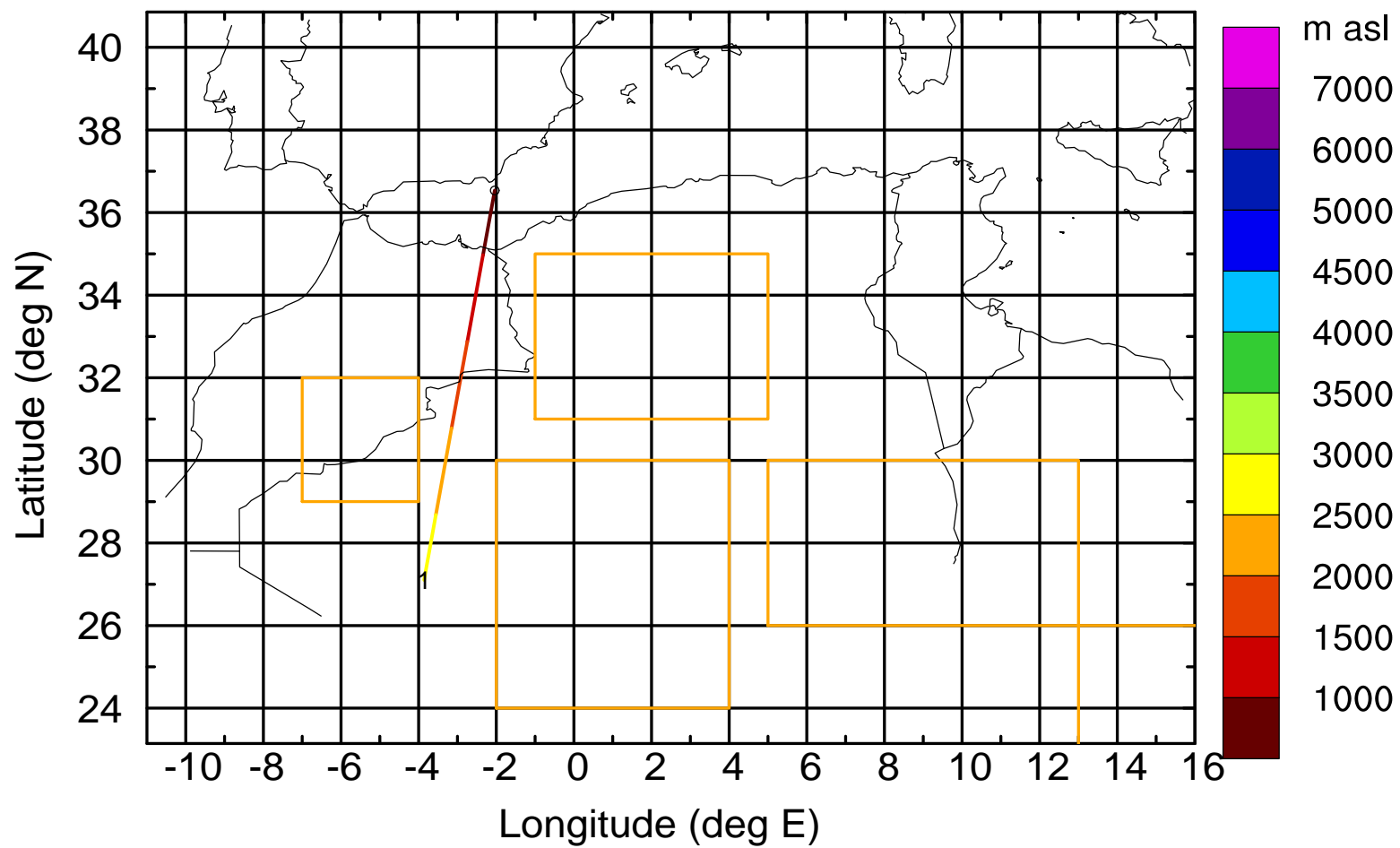
Level #9 of flight 170419b

BWD 20170419/16-102H = 15/10 UTC



Level #9 of flight 170419b

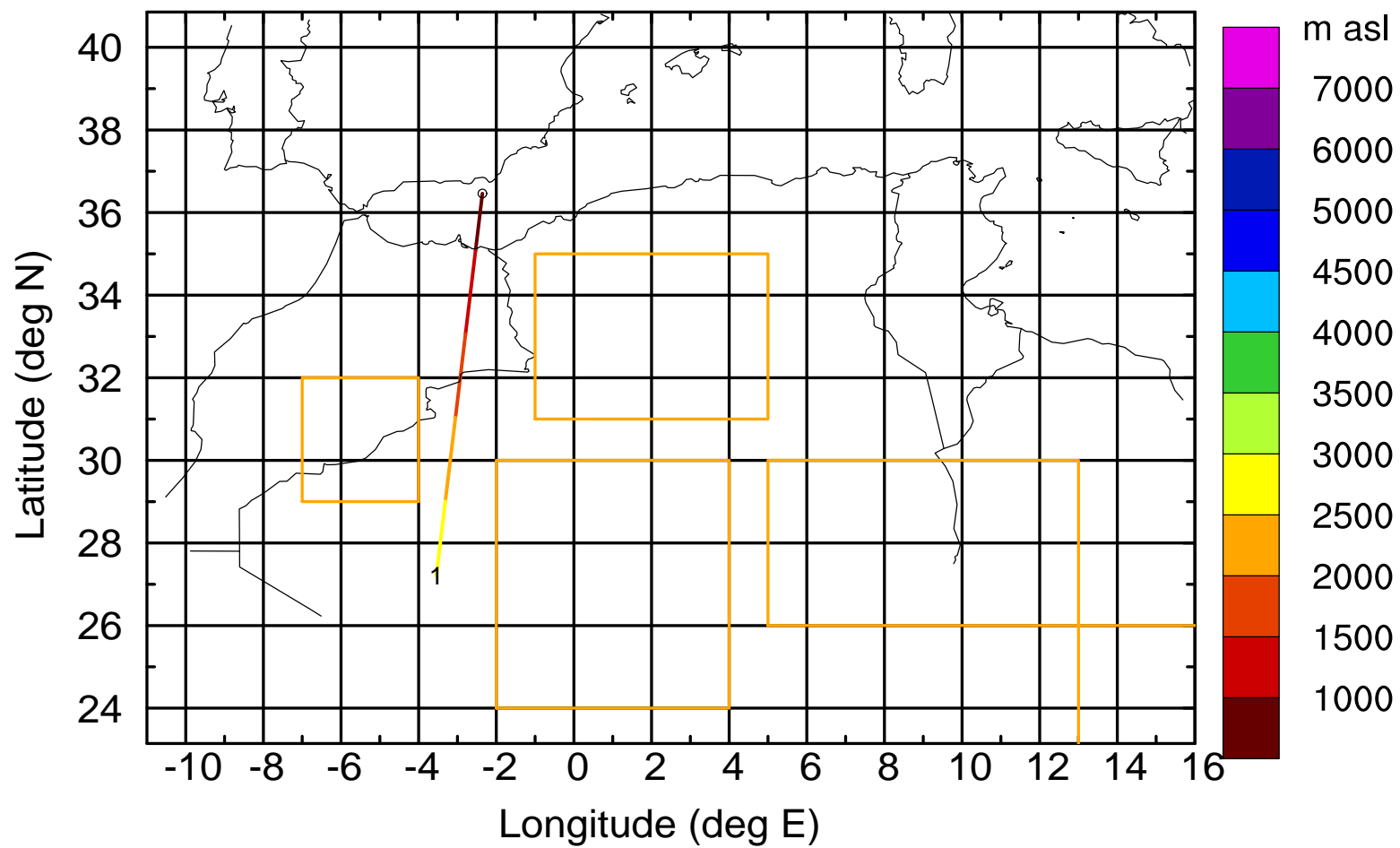
BWD 20170419/16-103H = 15/09 UTC





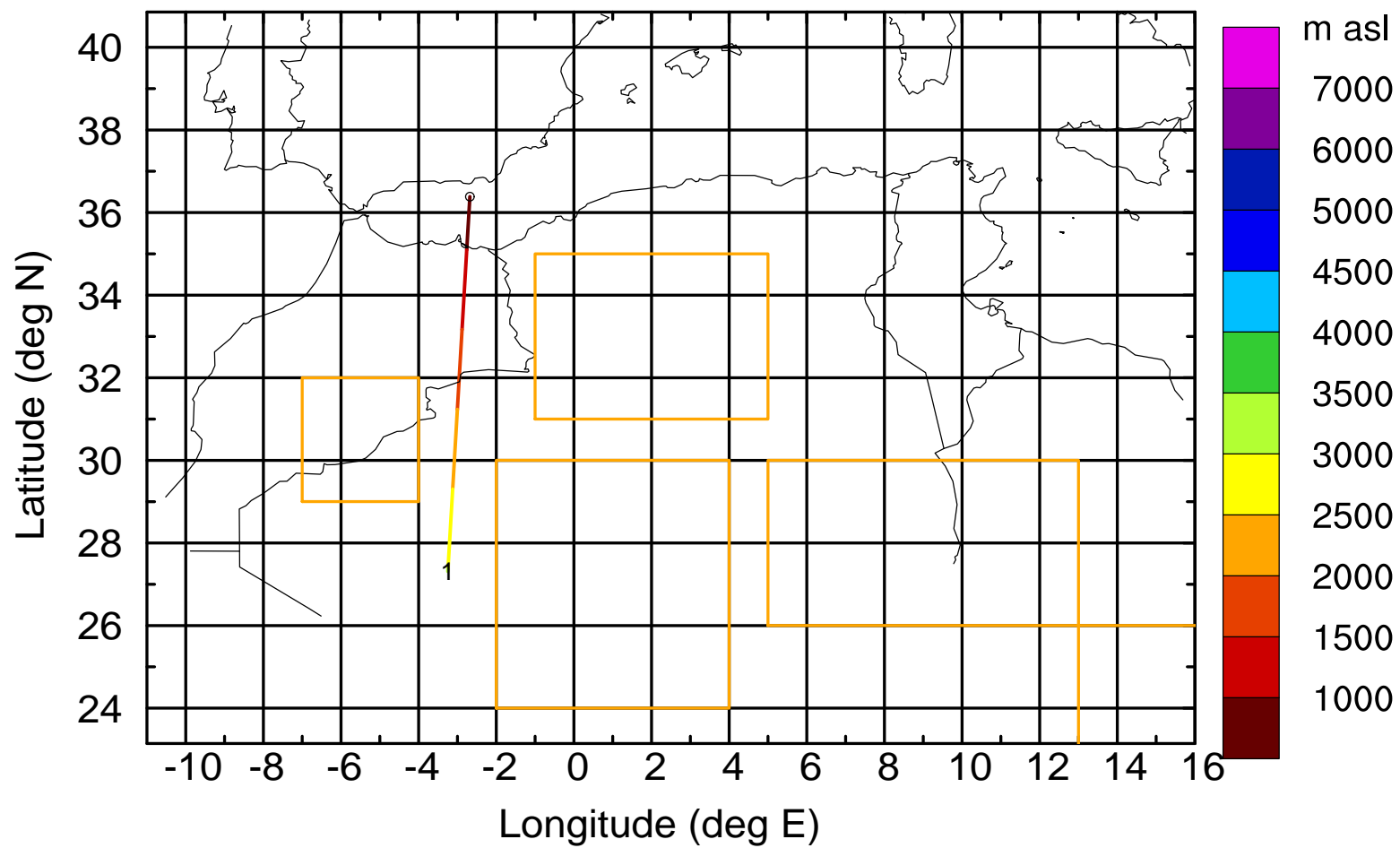
Level #9 of flight 170419b

BWD 20170419/16-104H = 15/08 UTC



Level #9 of flight 170419b

BWD 20170419/16-105H = 15/07 UTC

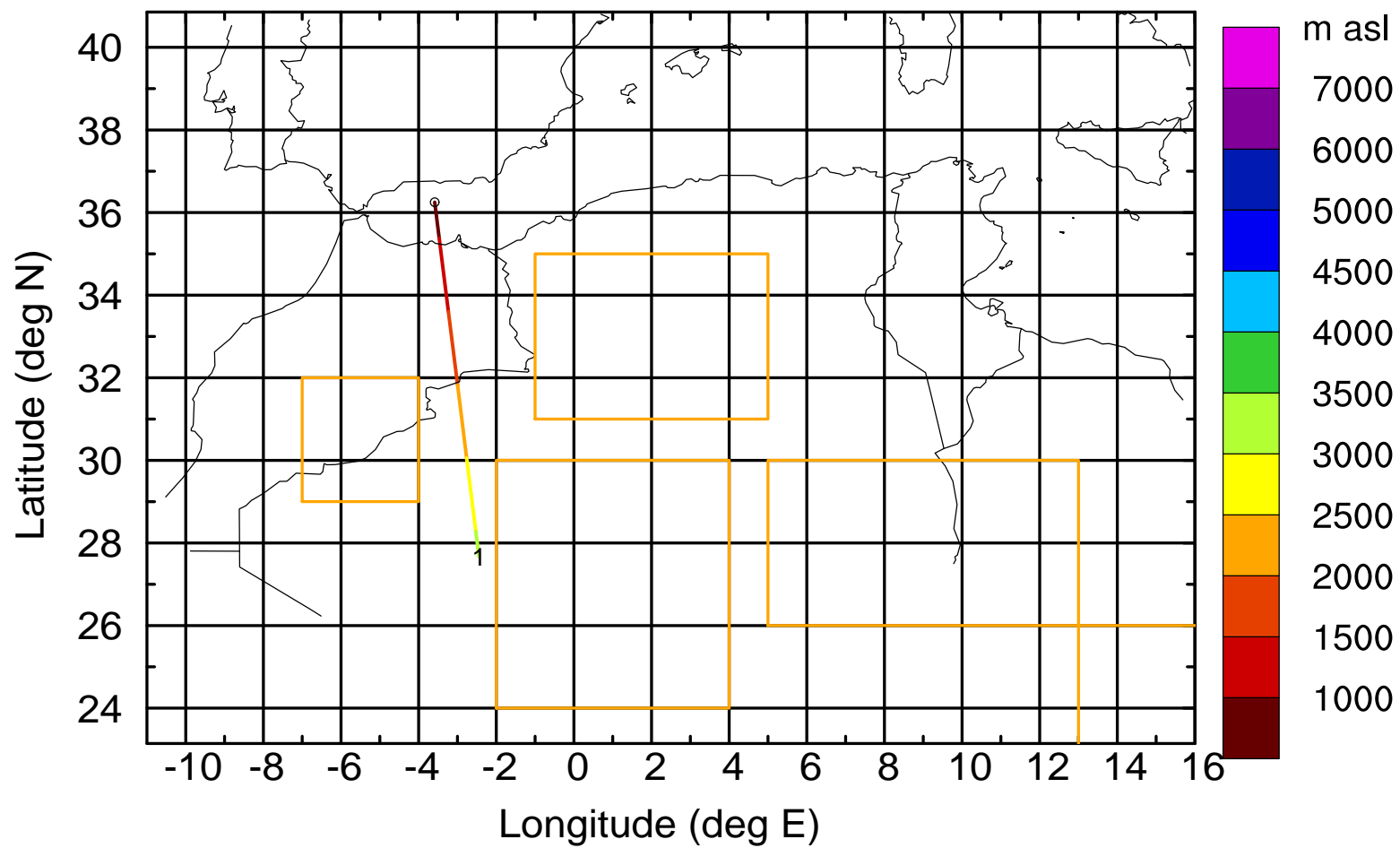






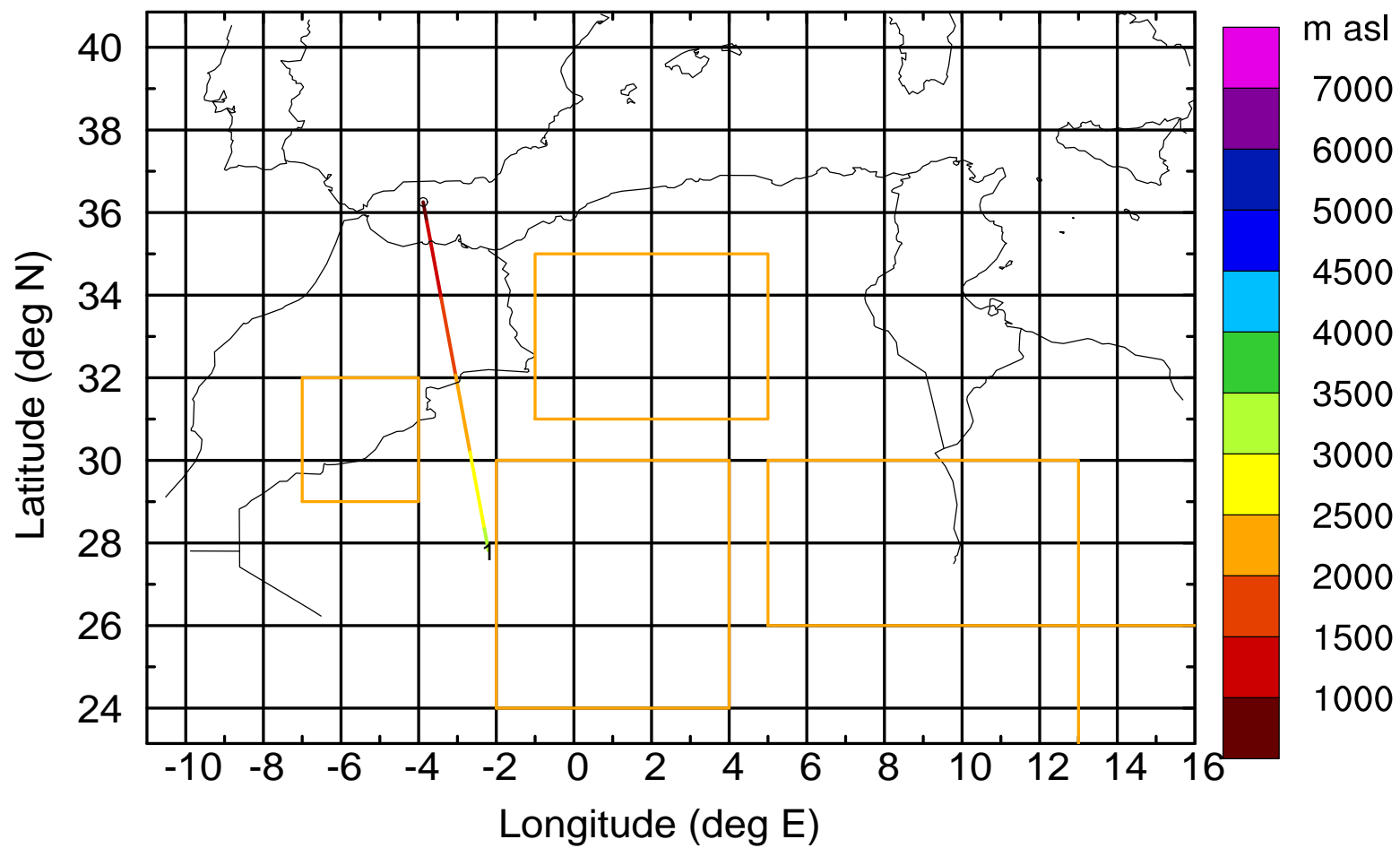
Level #9 of flight 170419b

BWD 20170419/16-108H = 15/04 UTC



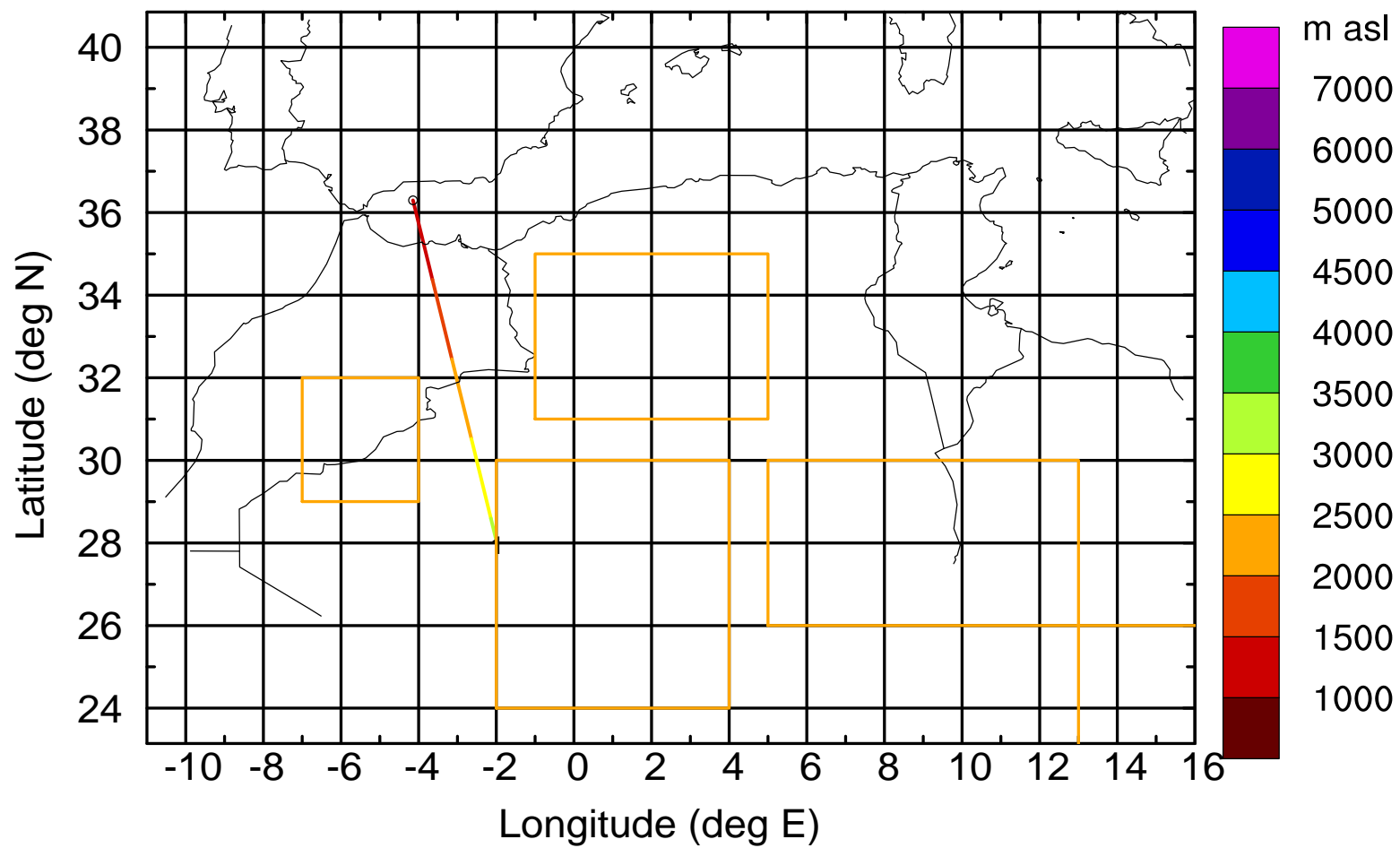
Level #9 of flight 170419b

BWD 20170419/16-109H = 15/03 UTC



Level #9 of flight 170419b

BWD 20170419/16-110H = 15/02 UTC

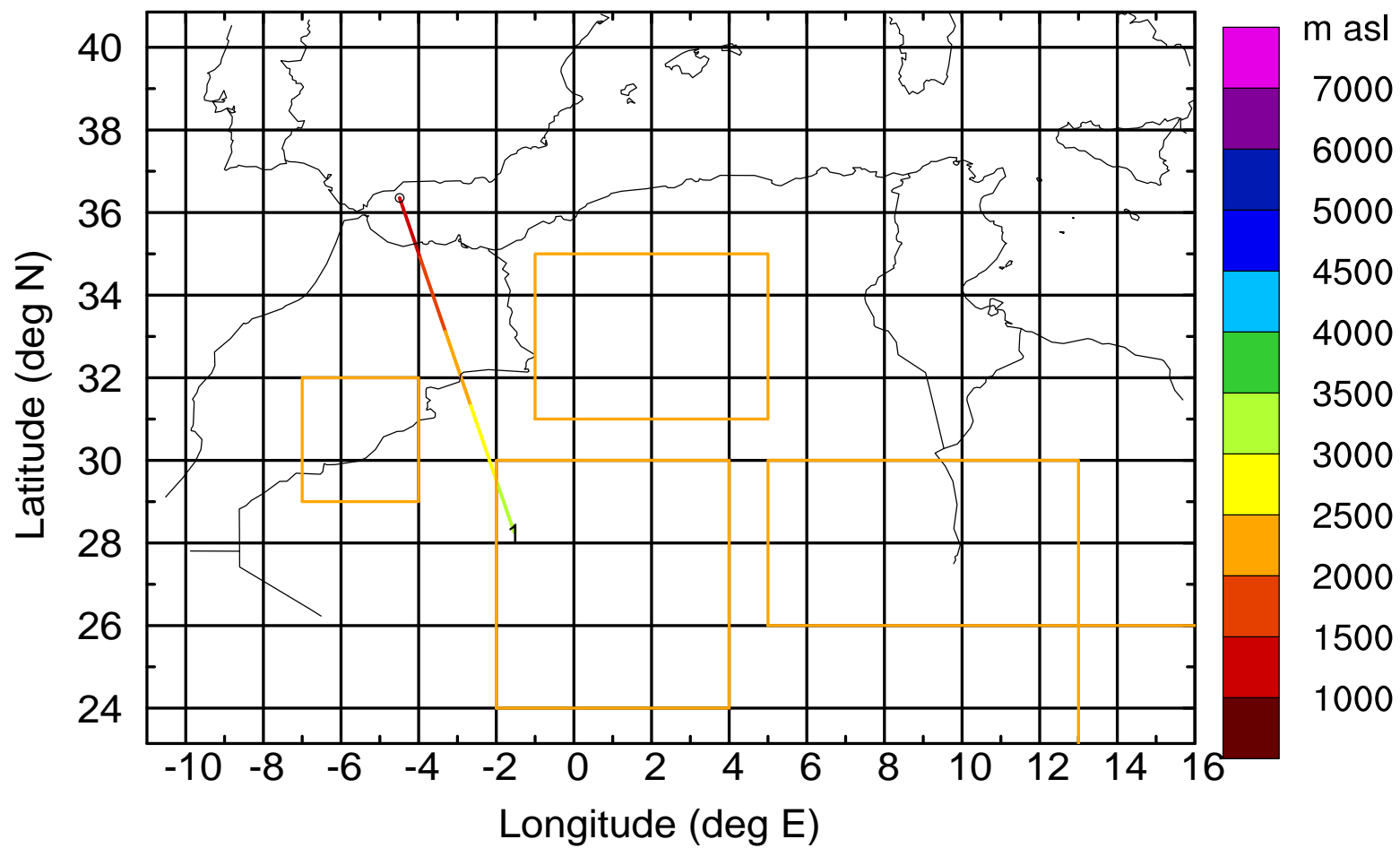






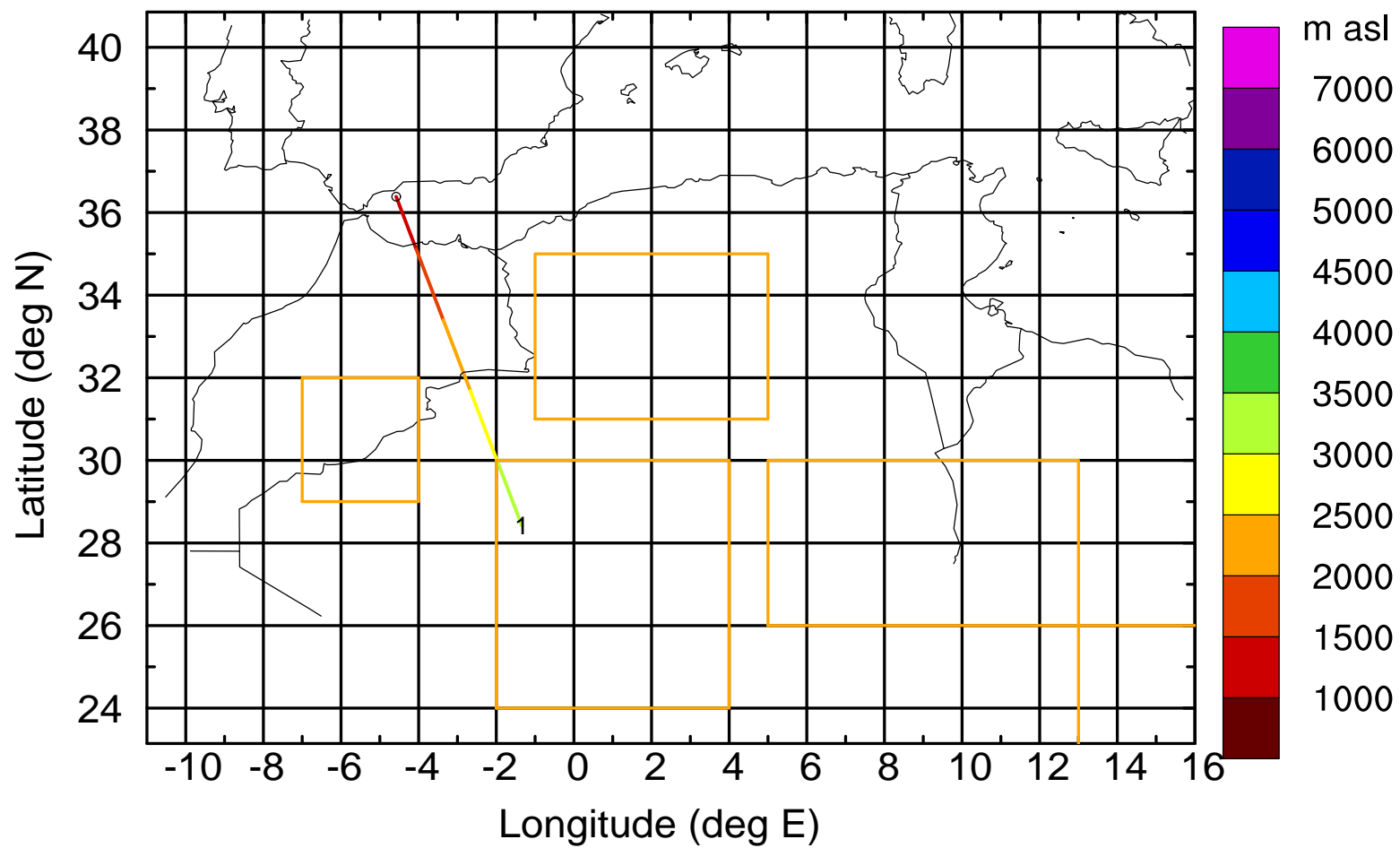
Level #9 of flight 170419b

BWD 20170419/16-112H = 15/00 UTC



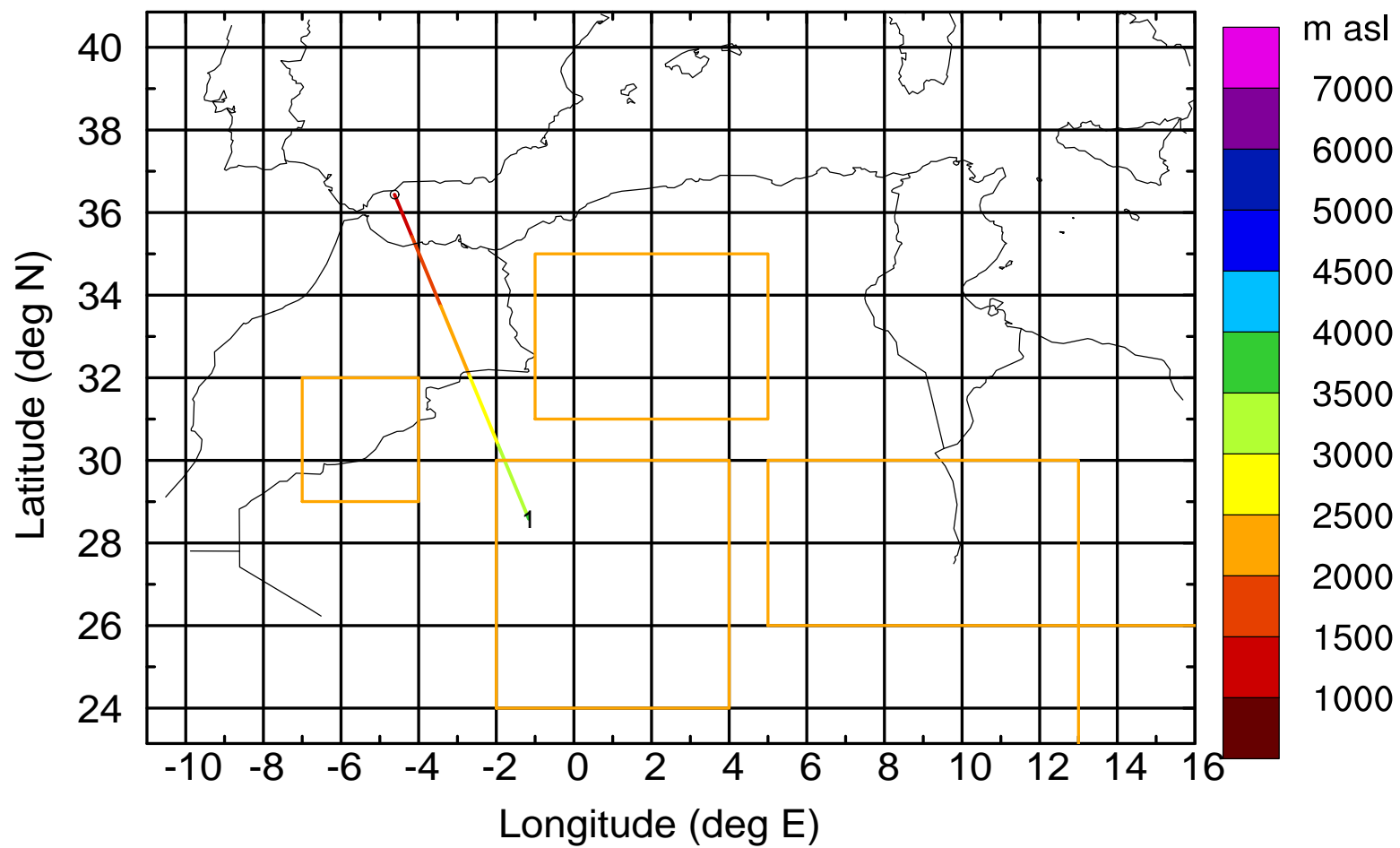
Level #9 of flight 170419b

BWD 20170419/16-113H = 14/23 UTC



Level #9 of flight 170419b

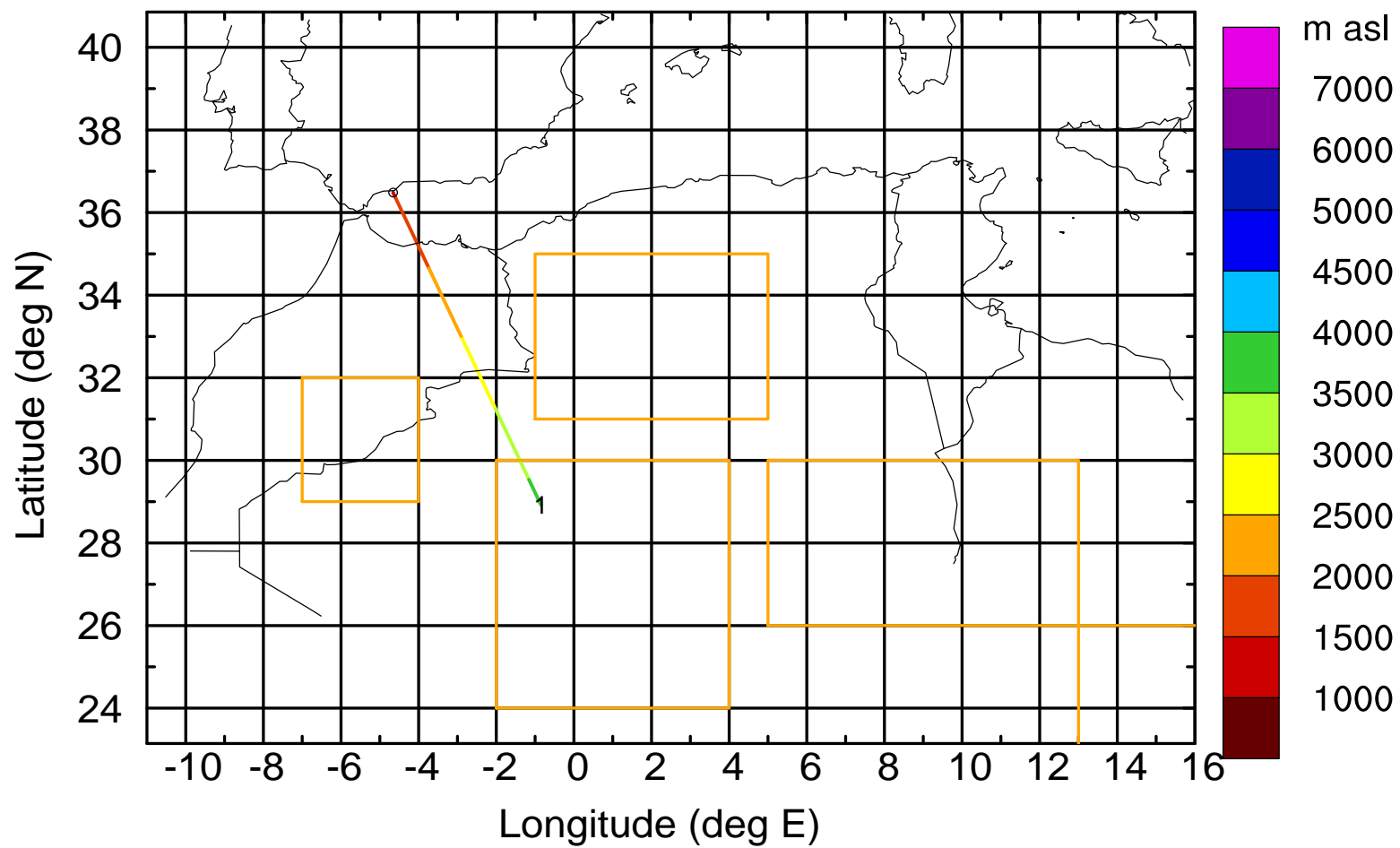
BWD 20170419/16-114H = 14/22 UTC





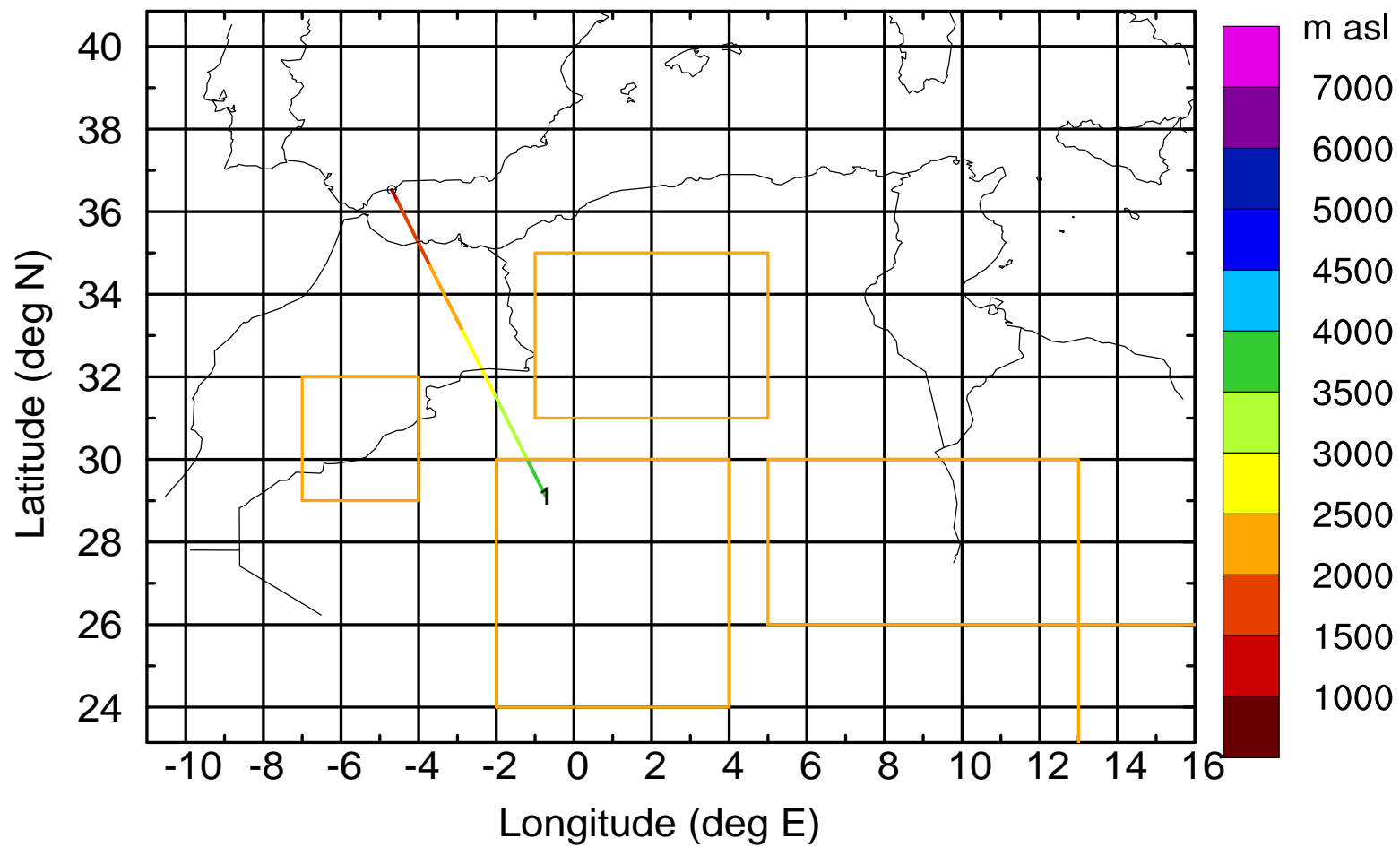
Level #9 of flight 170419b

BWD 20170419/16-116H = 14/20 UTC



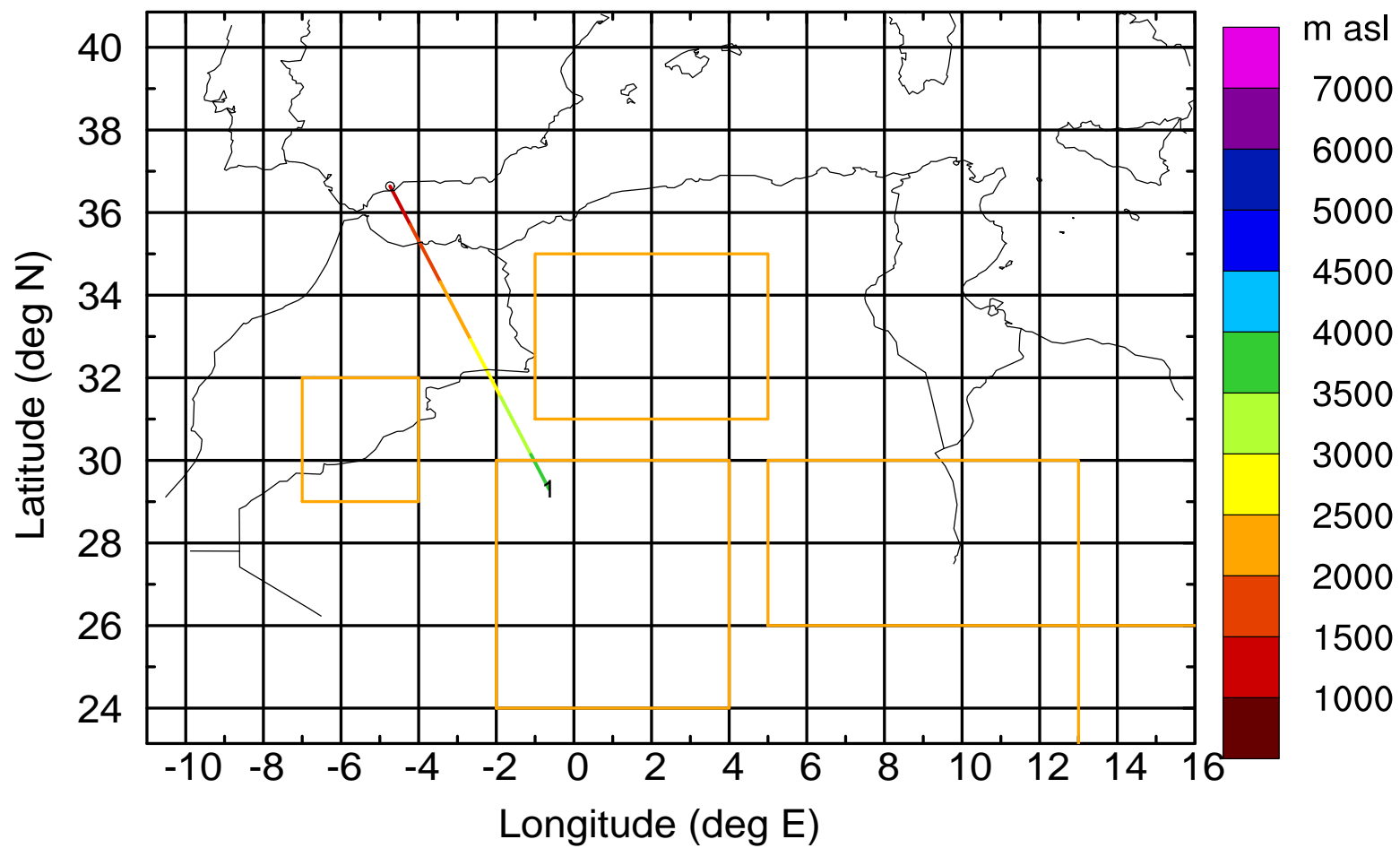
Level #9 of flight 170419b

BWD 20170419/16-117H = 14/19 UTC



Level #9 of flight 170419b

BWD 20170419/16-118H = 14/18 UTC



Level #9 of flight 170419b

BWD 20170419/16-119H = 14/17 UTC

