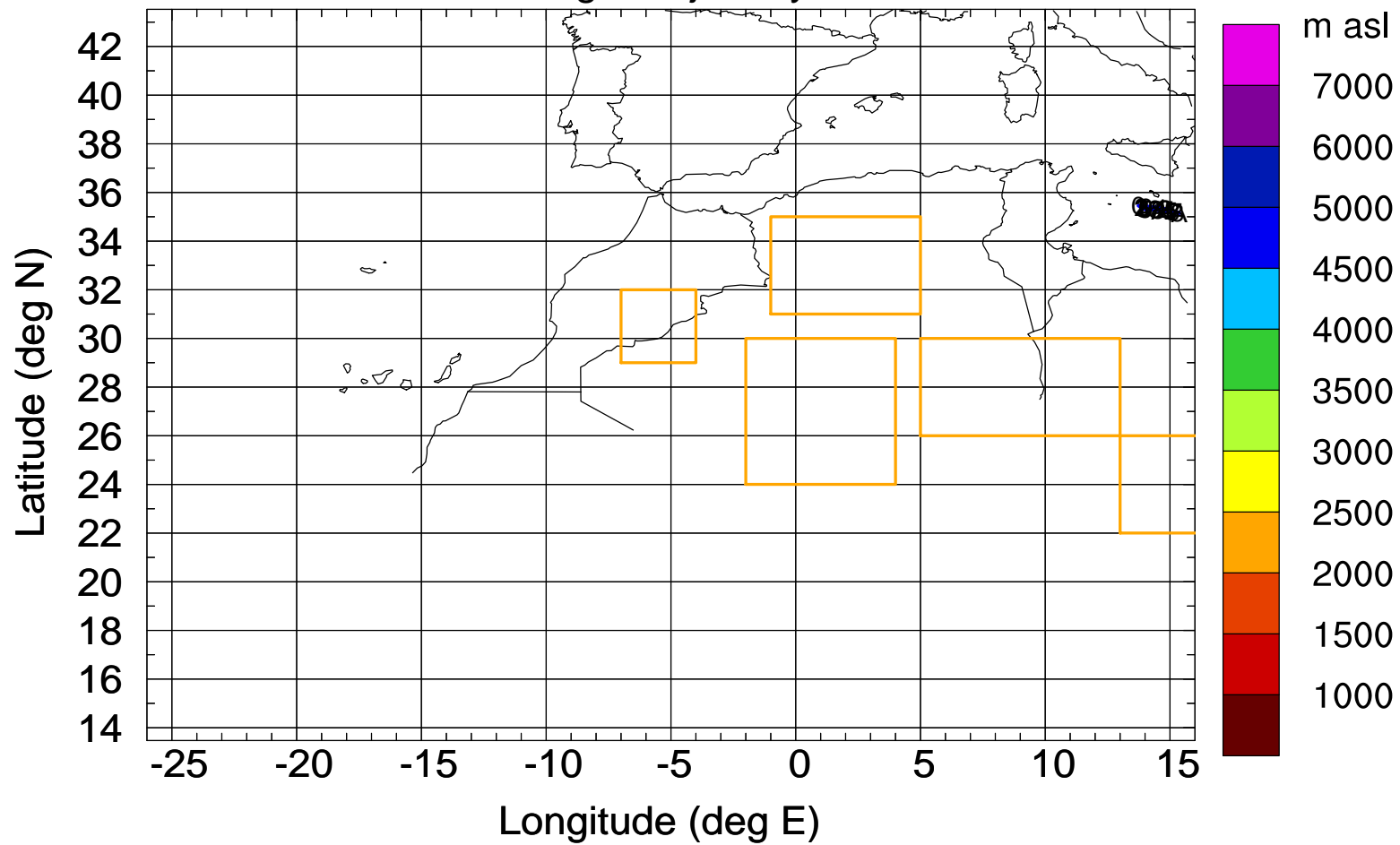


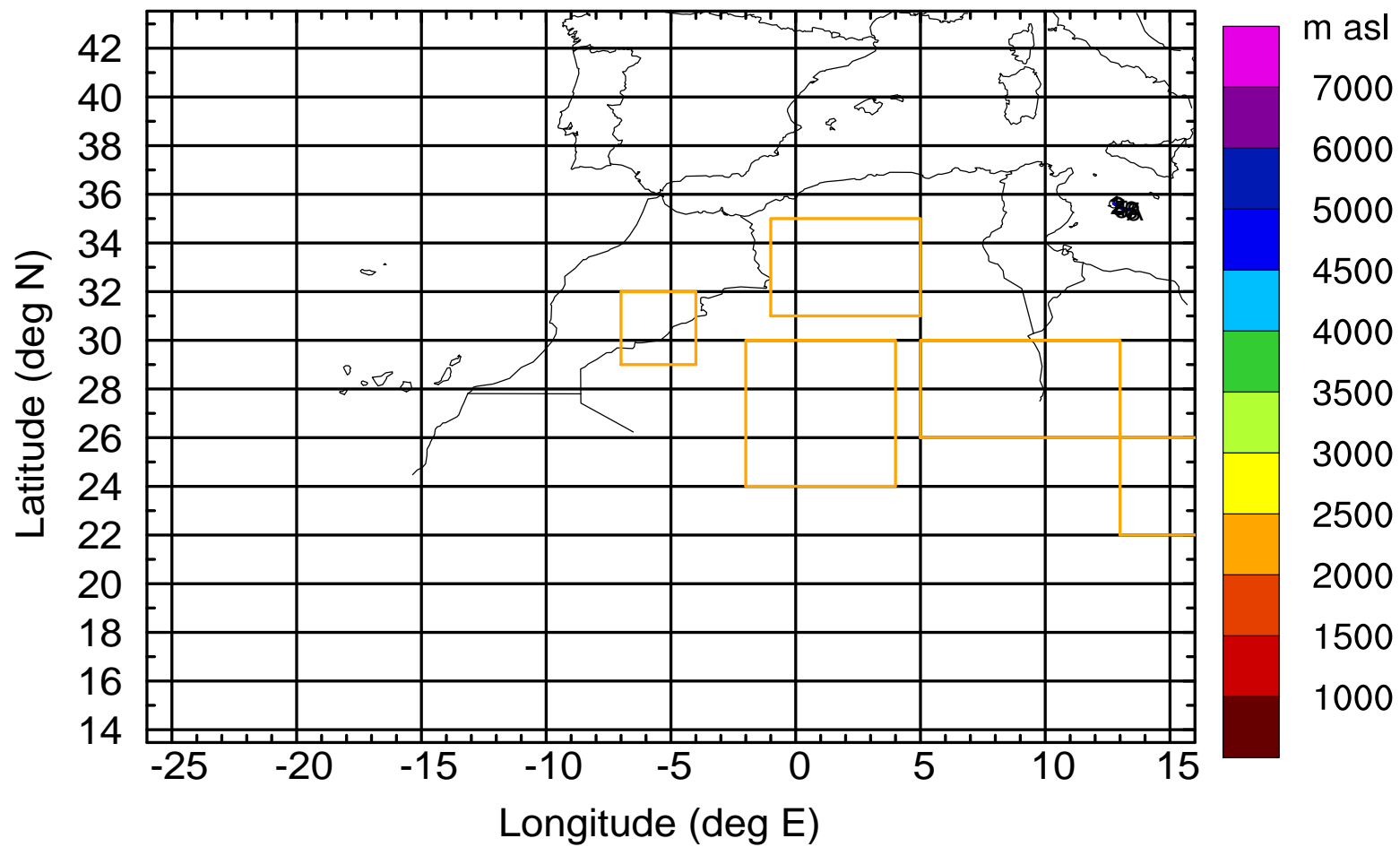
Level #4 of flight 170419b

Flight trajectory



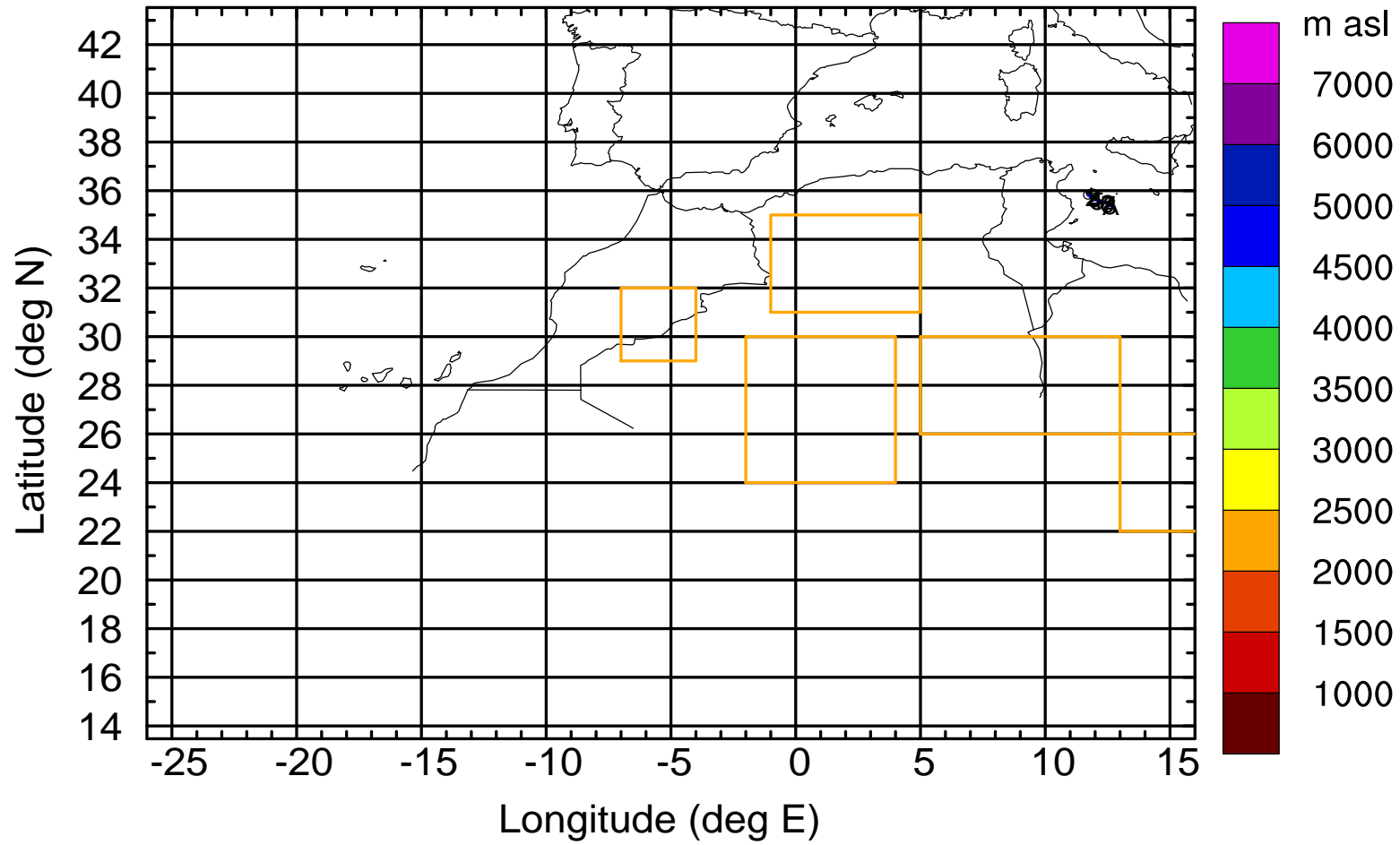
Level #4 of flight 170419b

BWD 20170419/15 -01H = 19/14 UTC



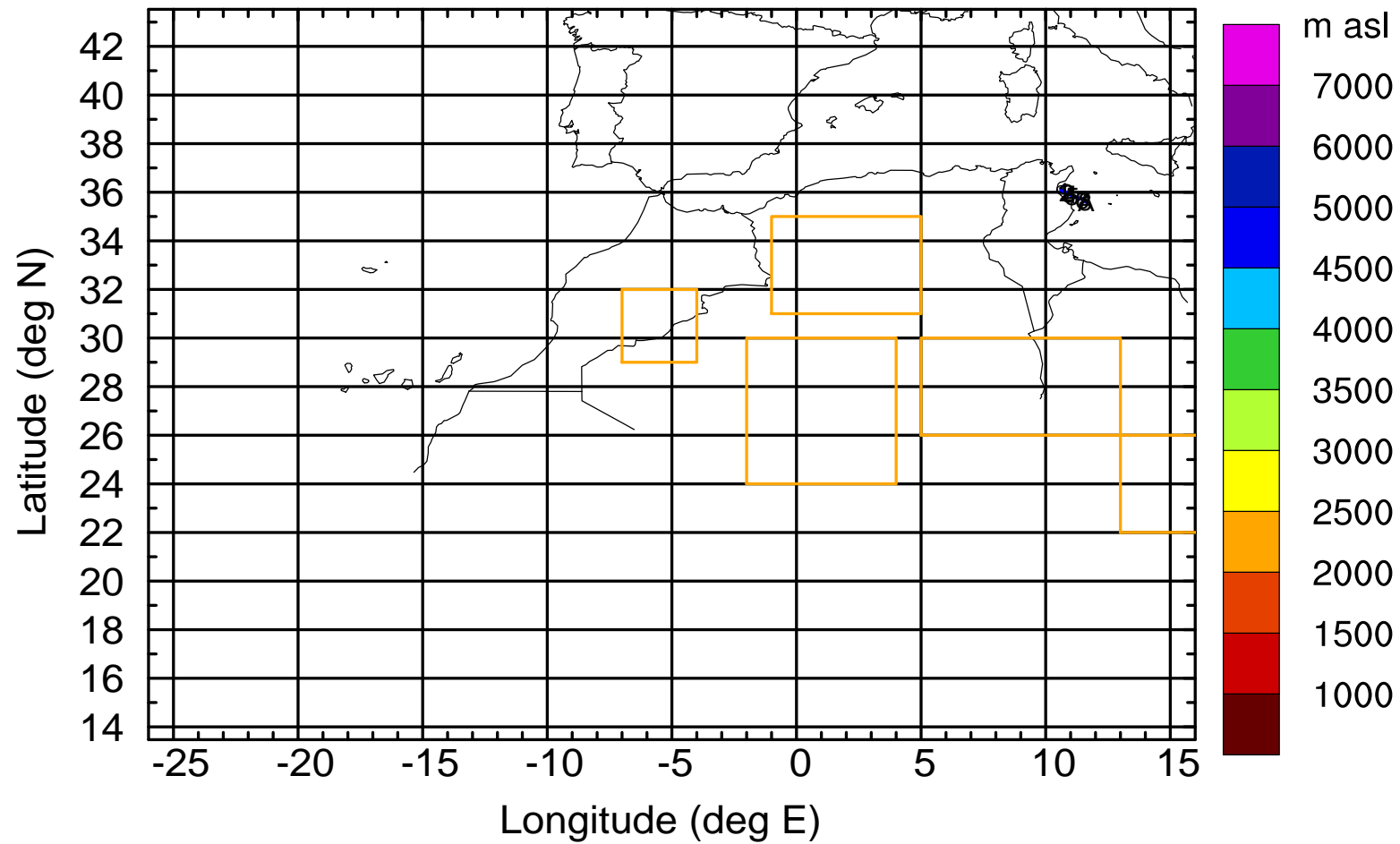
Level #4 of flight 170419b

BWD 20170419/15 -02H = 19/13 UTC



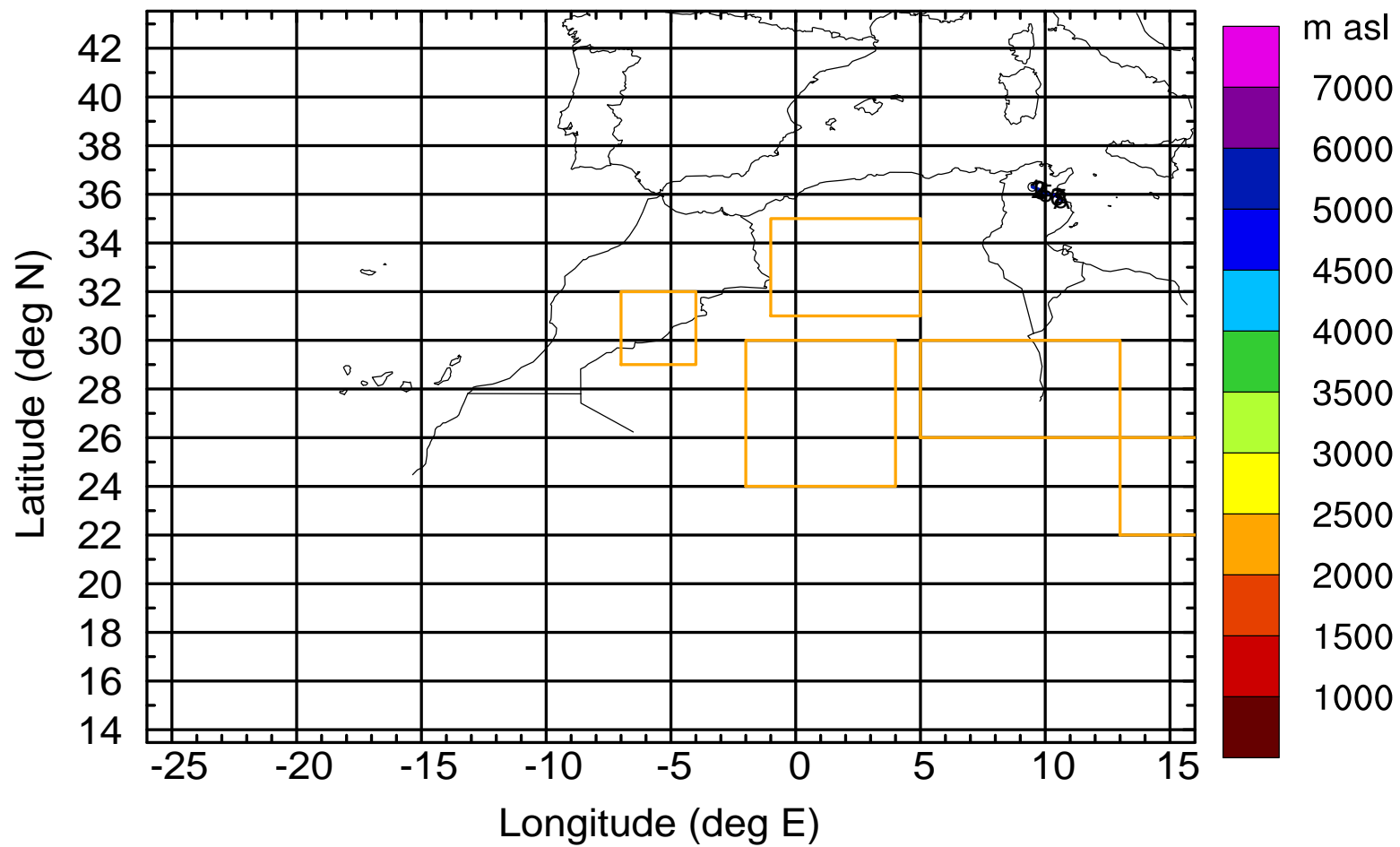
Level #4 of flight 170419b

BWD 20170419/15 -03H = 19/12 UTC



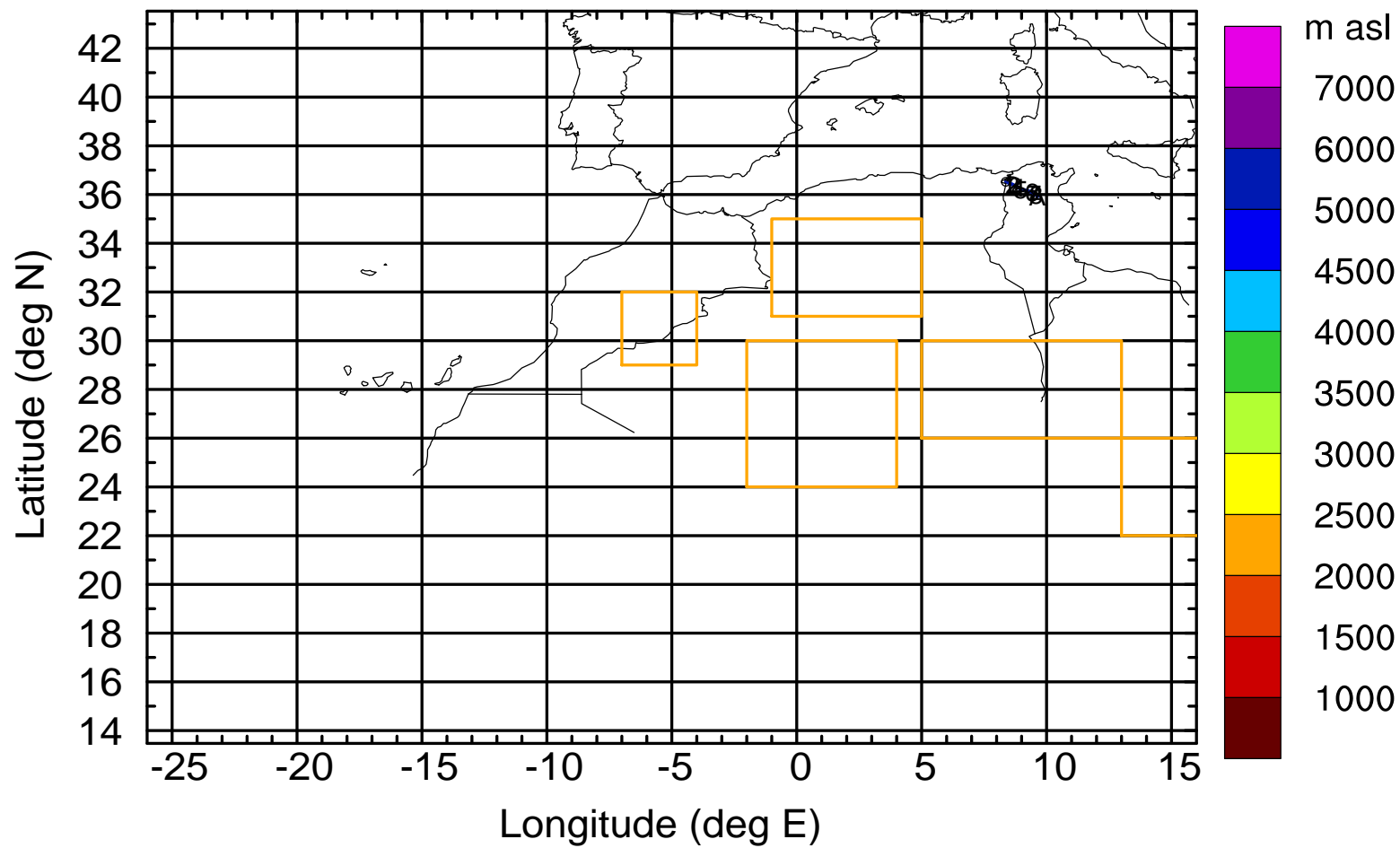
Level #4 of flight 170419b

BWD 20170419/15 -04H = 19/11 UTC



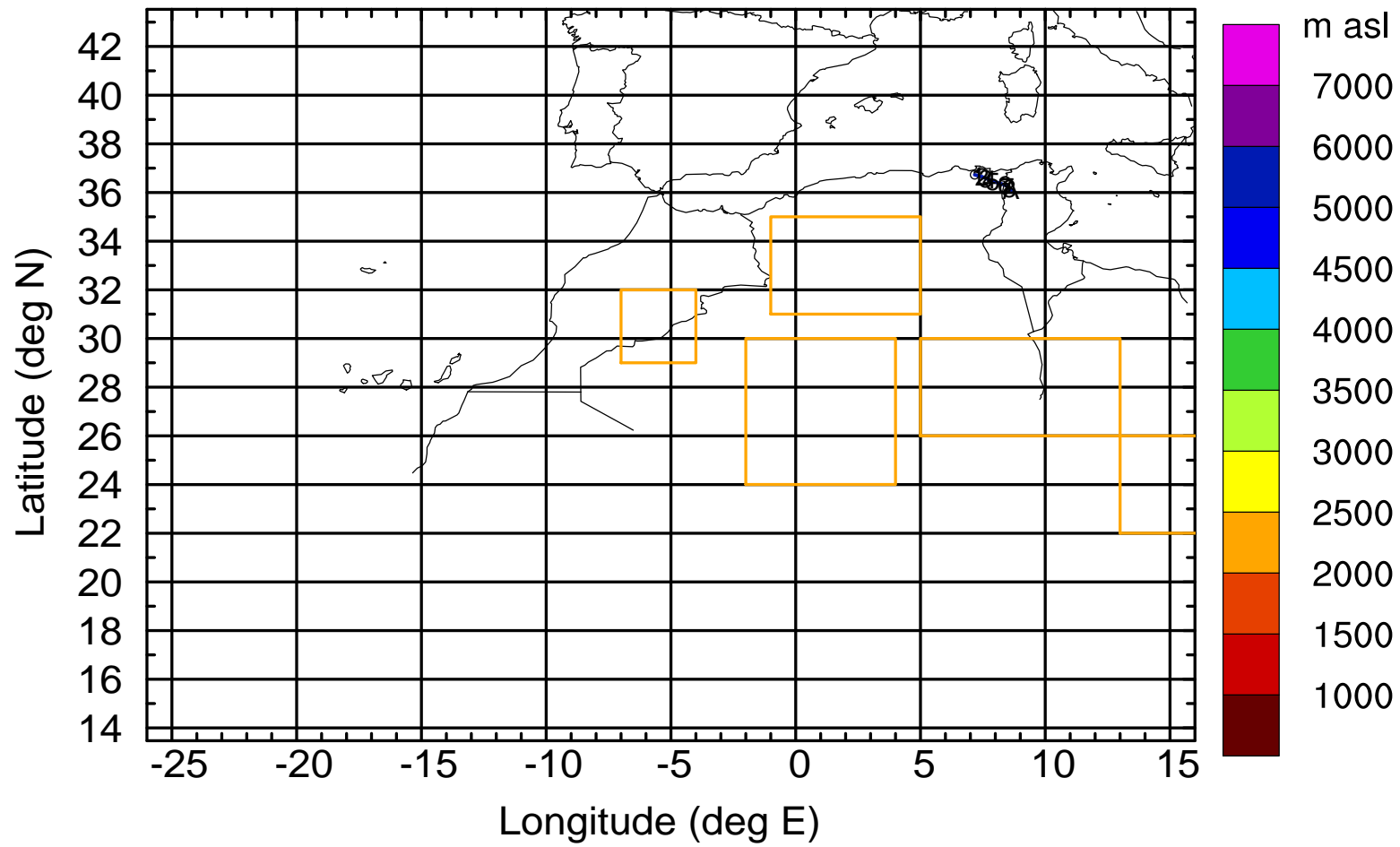
Level #4 of flight 170419b

BWD 20170419/15 -05H = 19/10 UTC



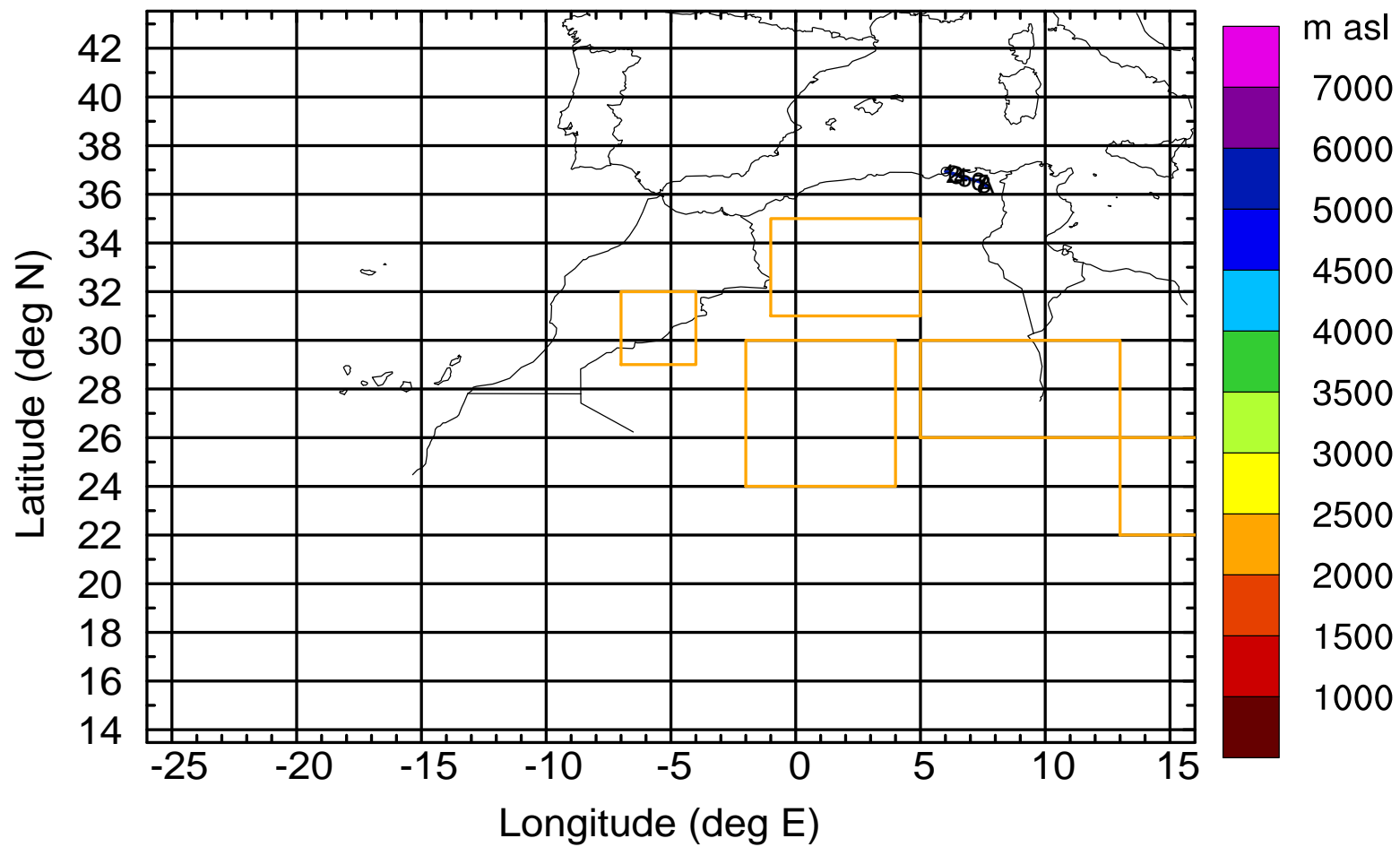
Level #4 of flight 170419b

BWD 20170419/15 -06H = 19/09 UTC



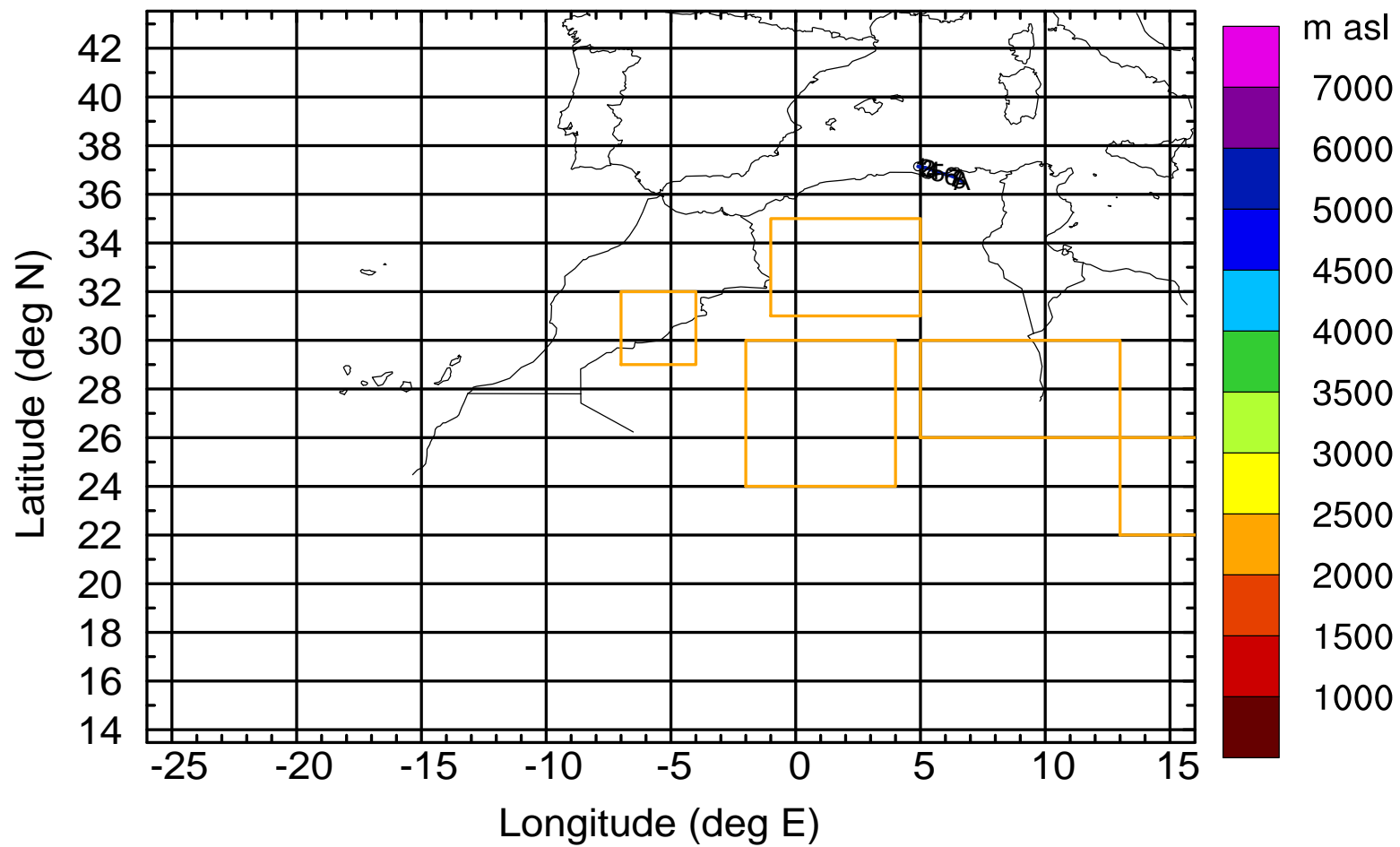
Level #4 of flight 170419b

BWD 20170419/15 -07H = 19/08 UTC



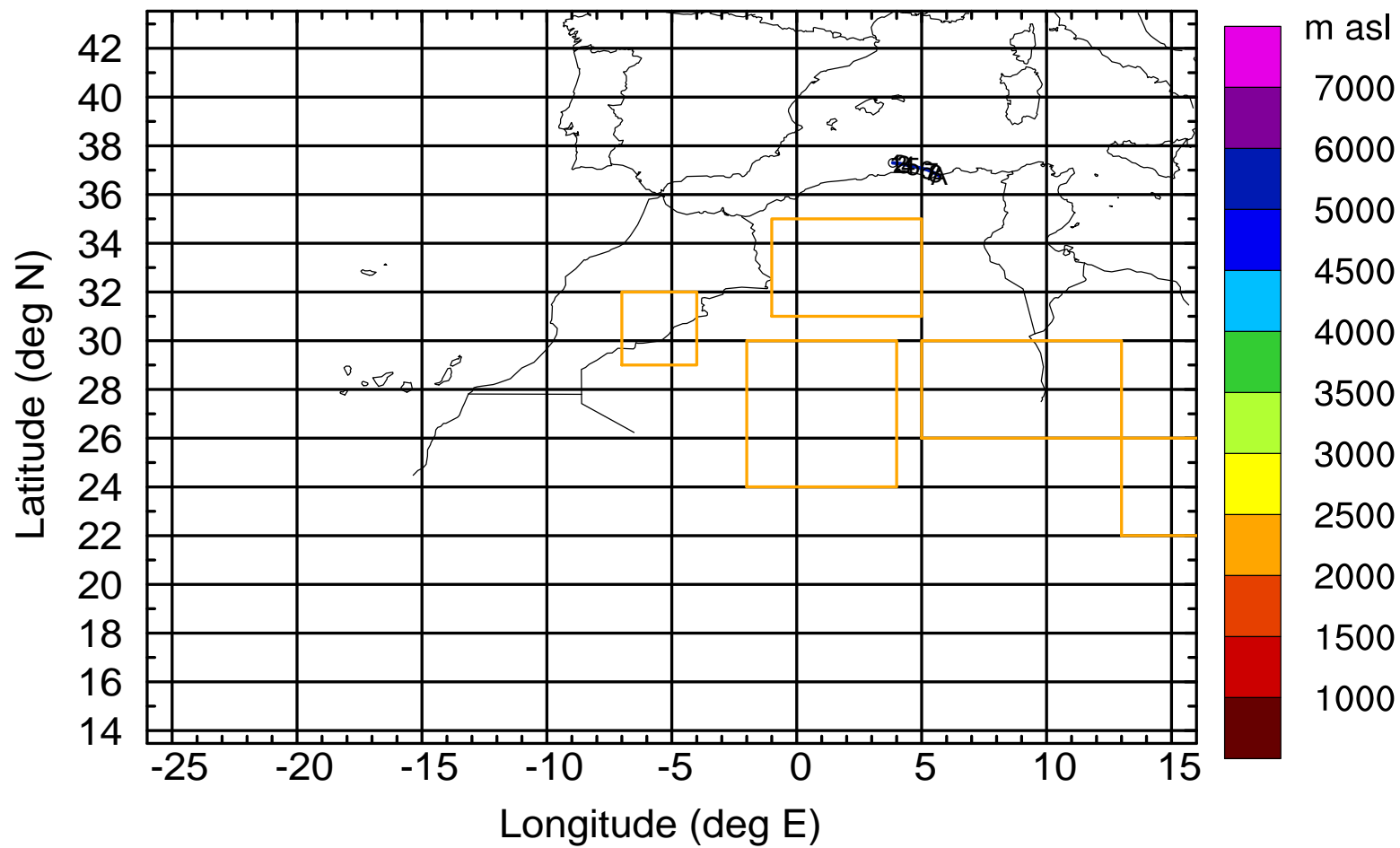
Level #4 of flight 170419b

BWD 20170419/15 -08H = 19/07 UTC



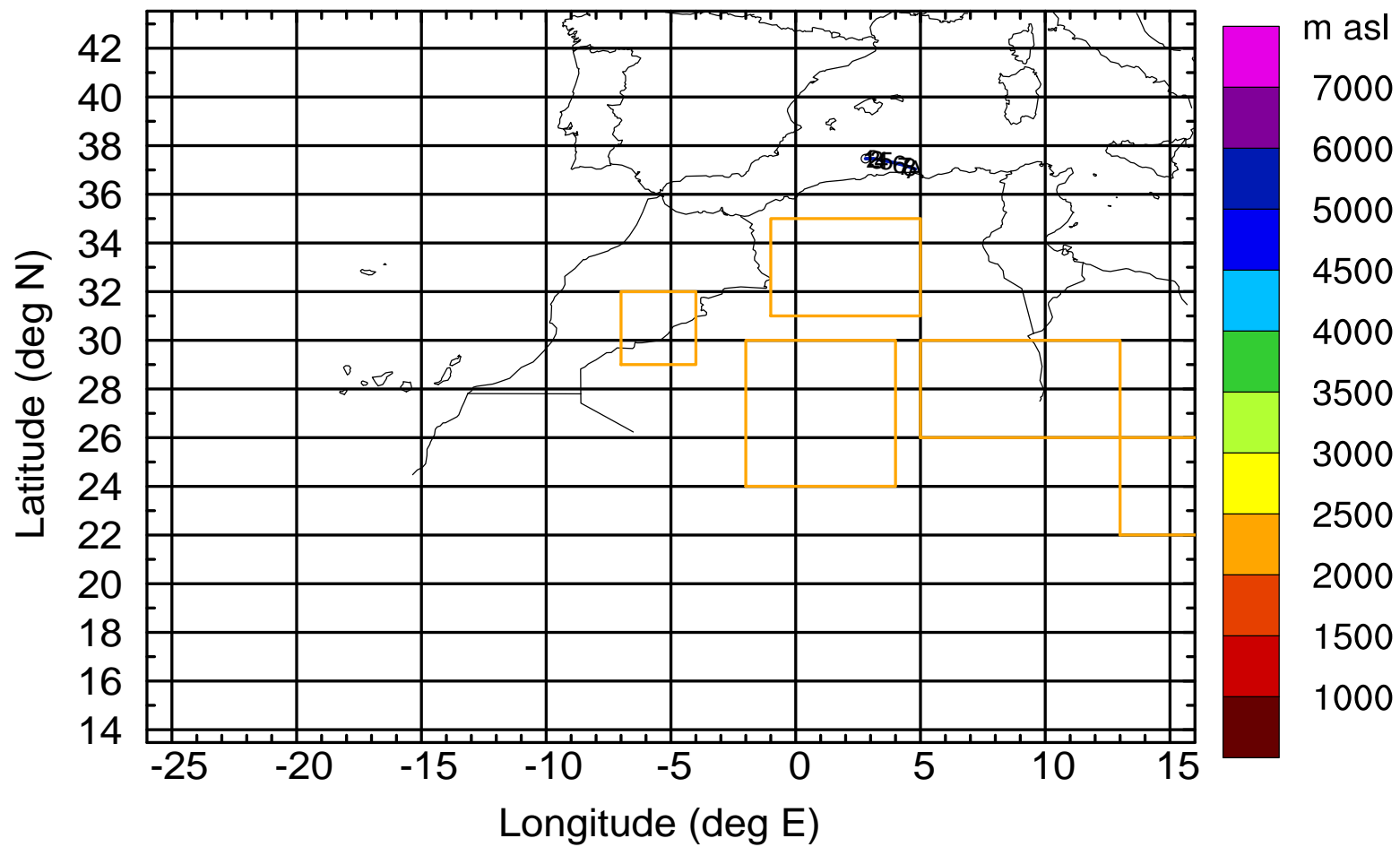
Level #4 of flight 170419b

BWD 20170419/15 -09H = 19/06 UTC



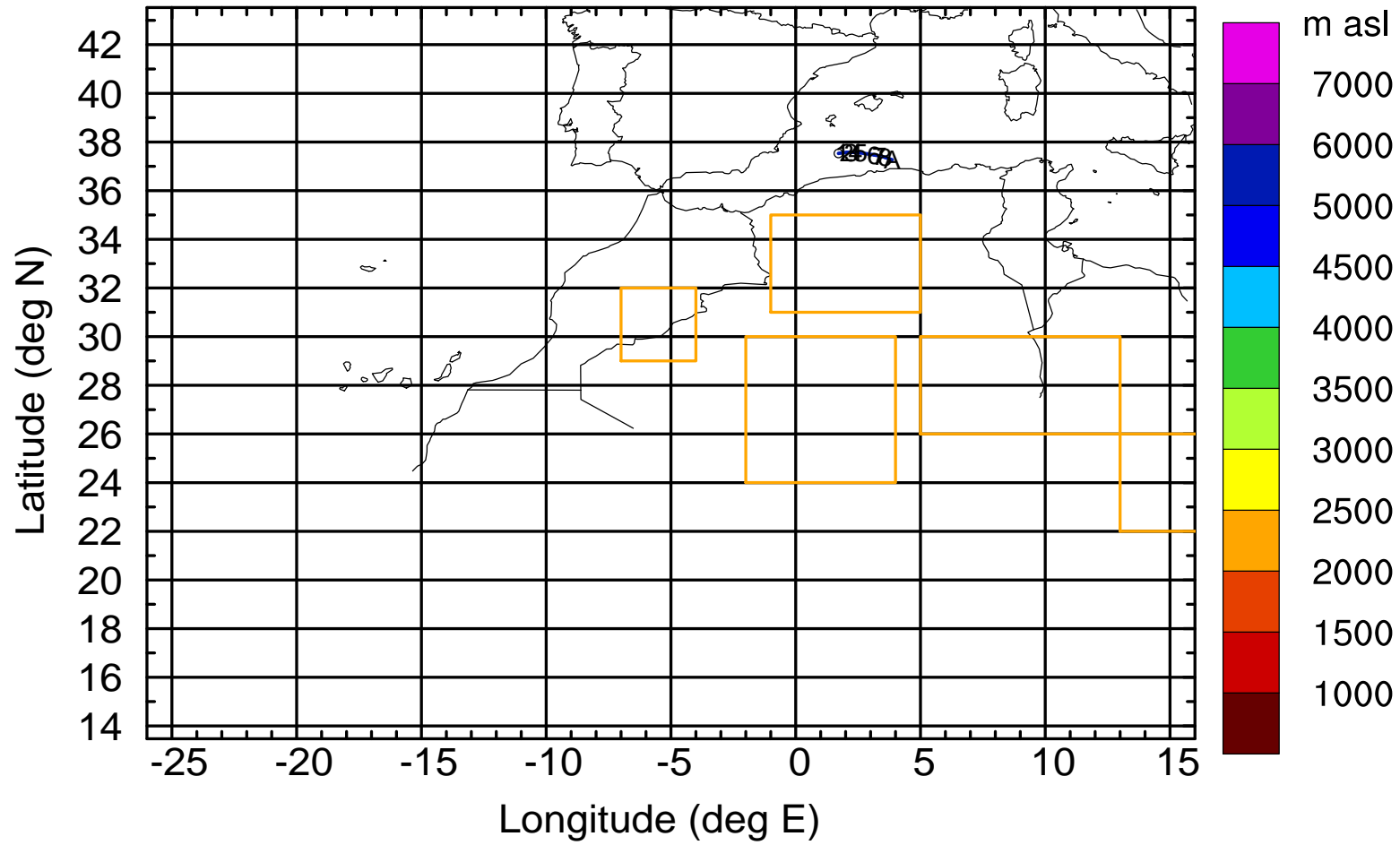
Level #4 of flight 170419b

BWD 20170419/15 -10H = 19/05 UTC



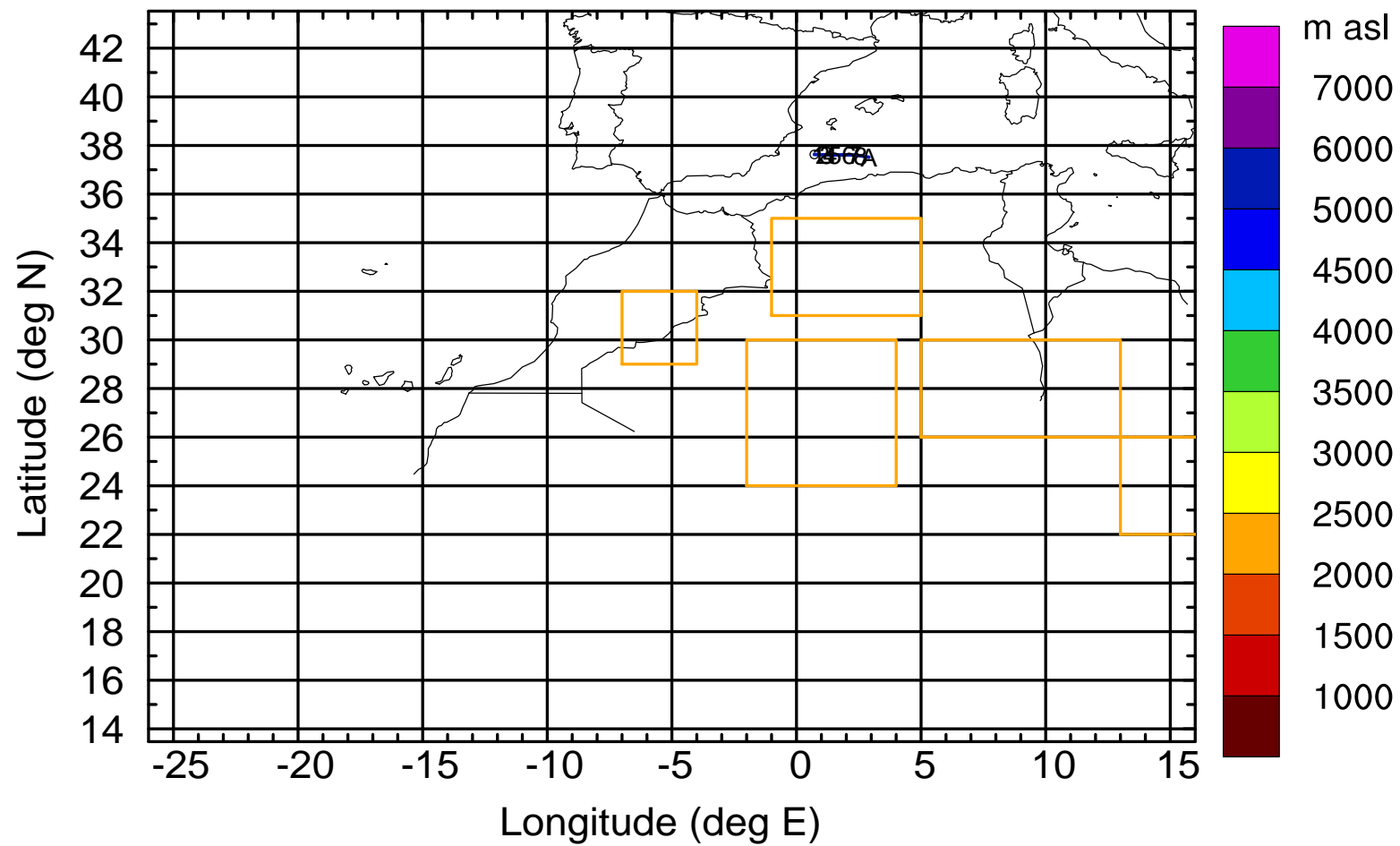
Level #4 of flight 170419b

BWD 20170419/15 -11H = 19/04 UTC



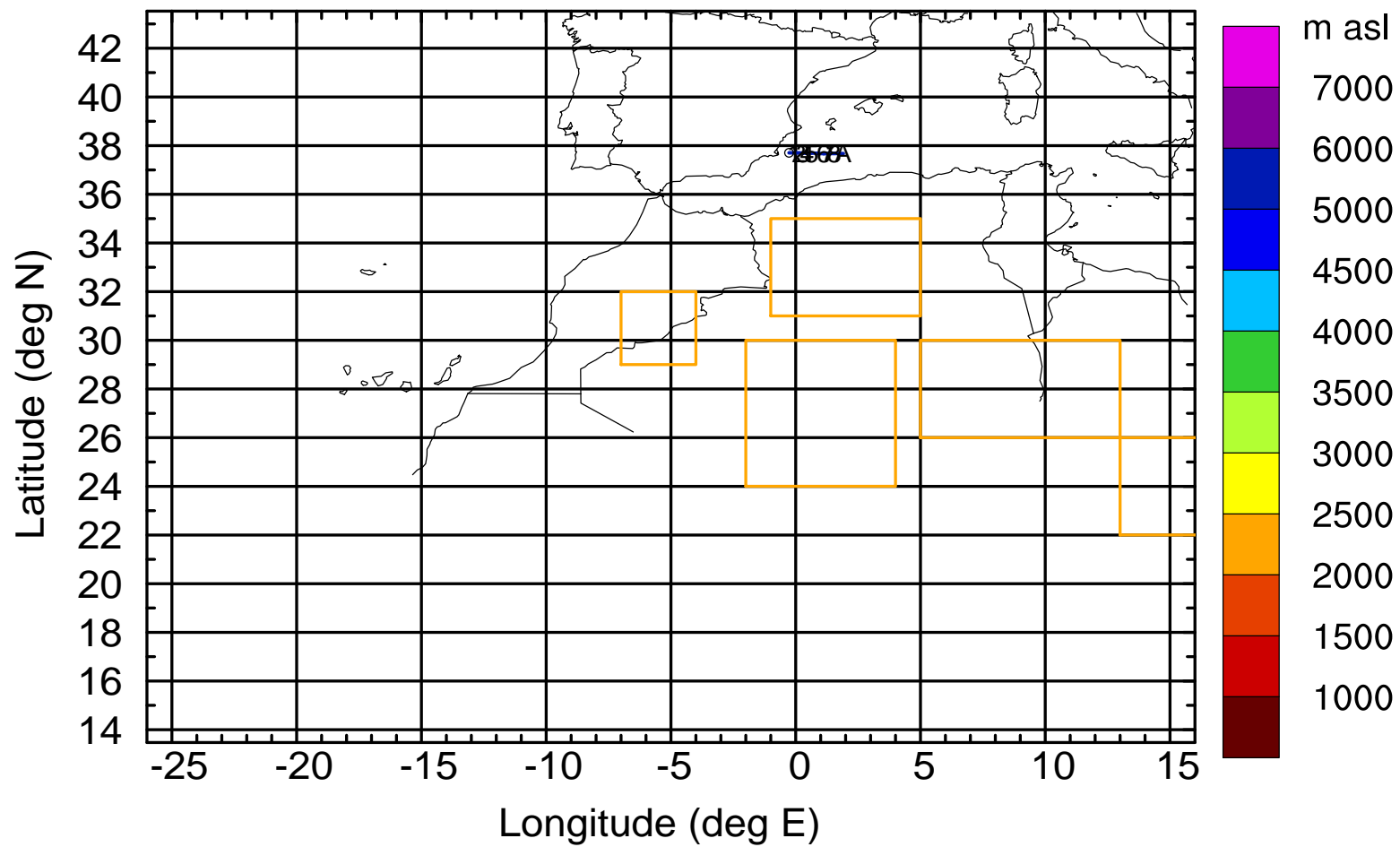
Level #4 of flight 170419b

BWD 20170419/15 -12H = 19/03 UTC



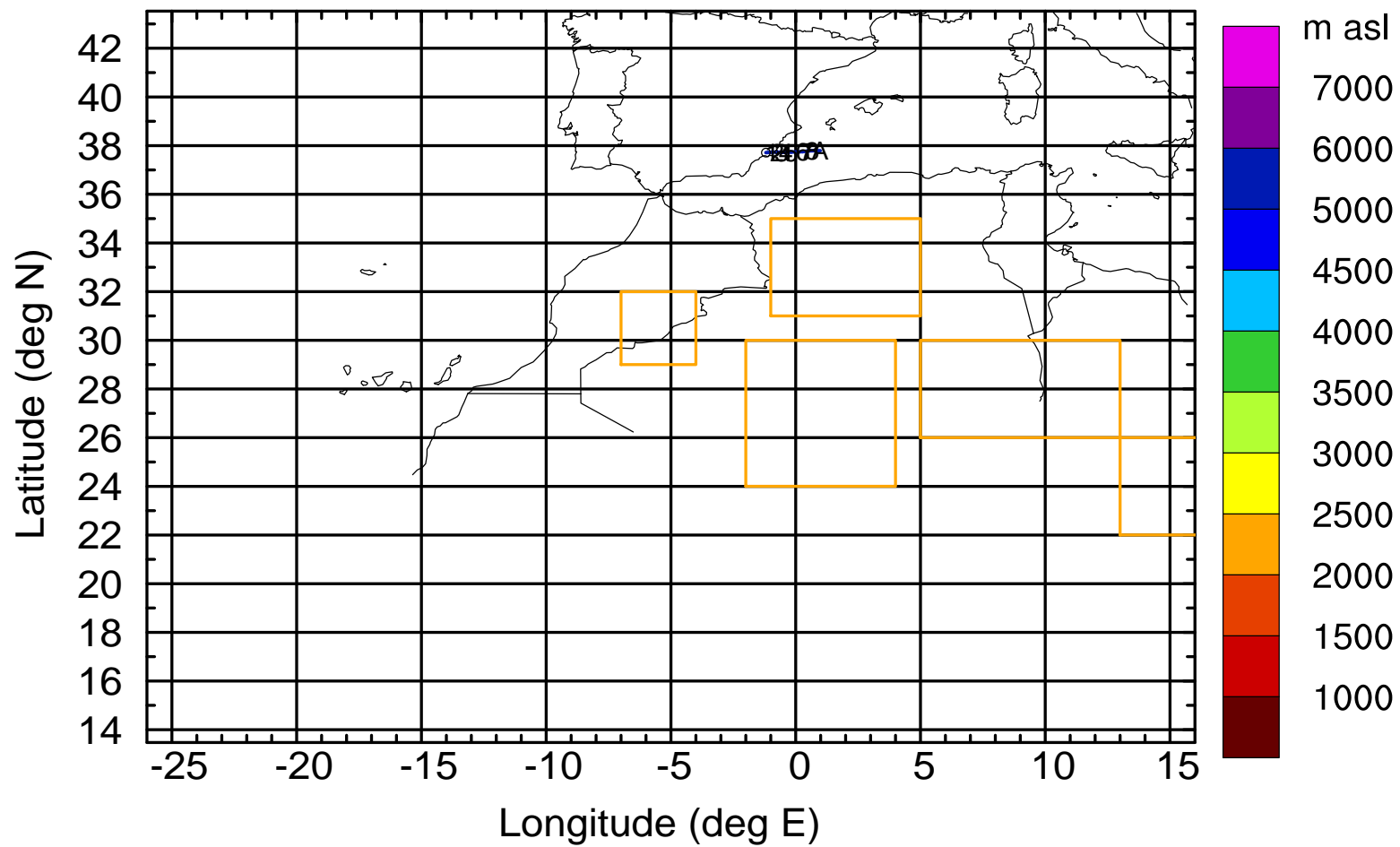
Level #4 of flight 170419b

BWD 20170419/15 -13H = 19/02 UTC



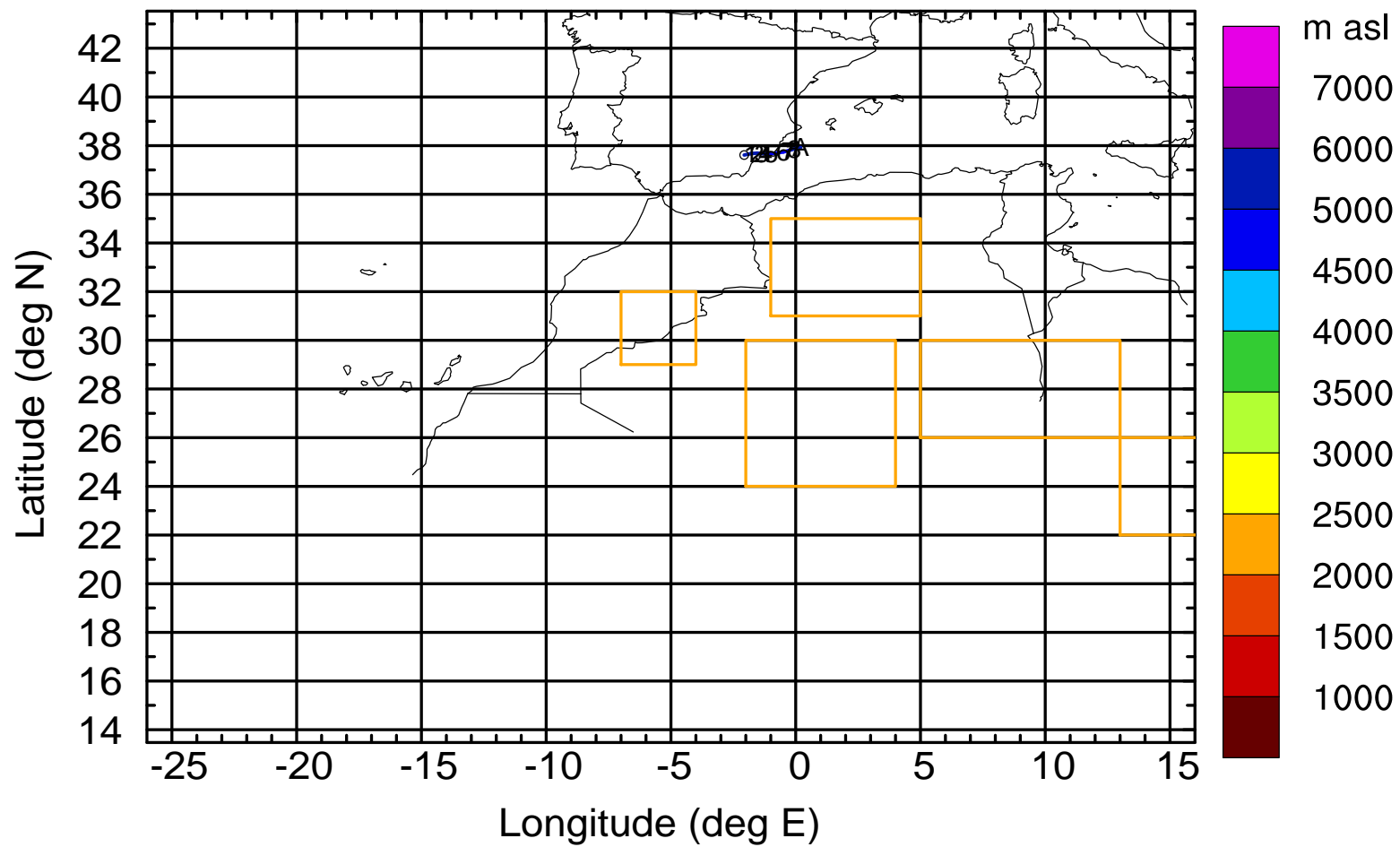
Level #4 of flight 170419b

BWD 20170419/15 -14H = 19/01 UTC



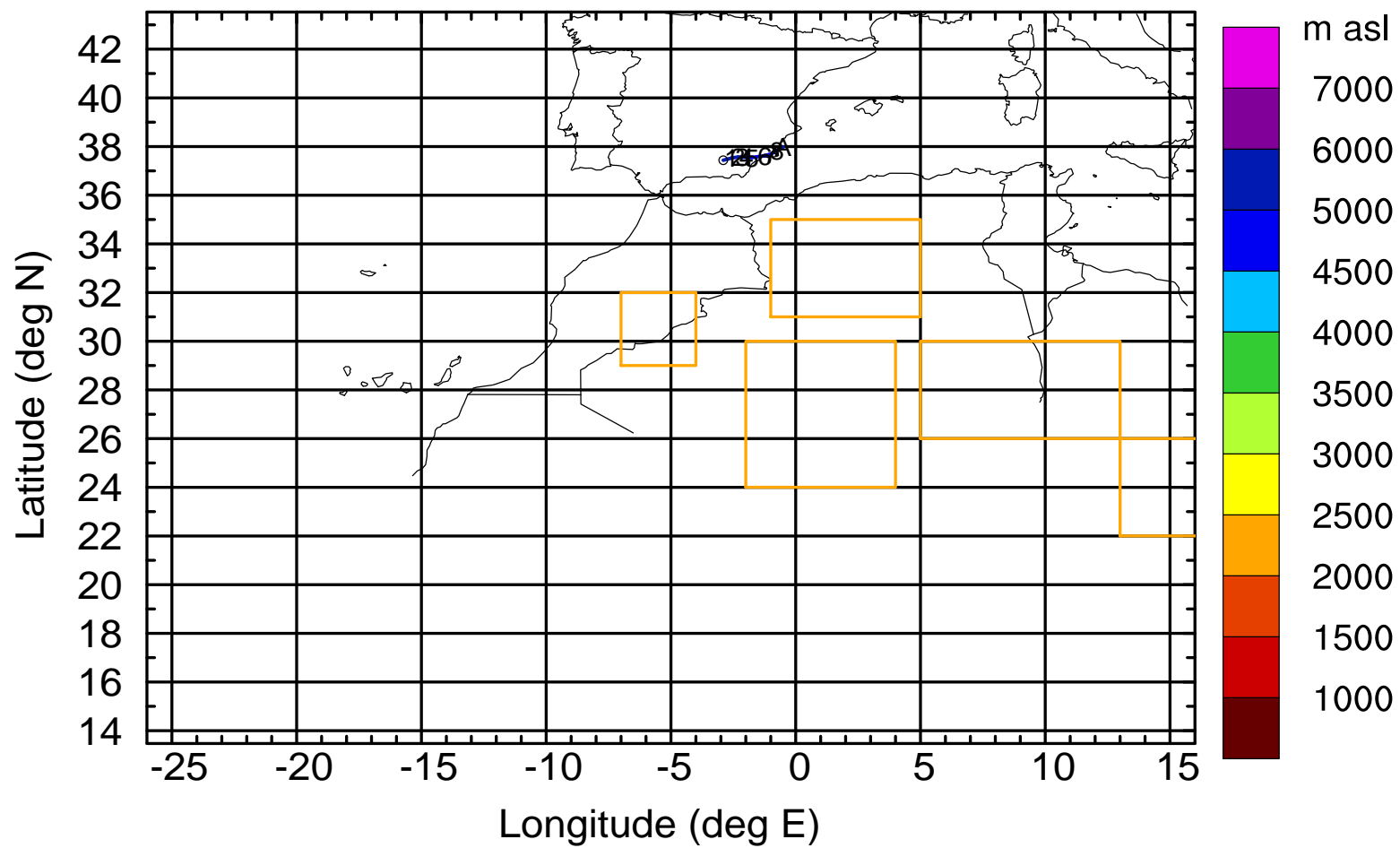
Level #4 of flight 170419b

BWD 20170419/15 -15H = 19/00 UTC



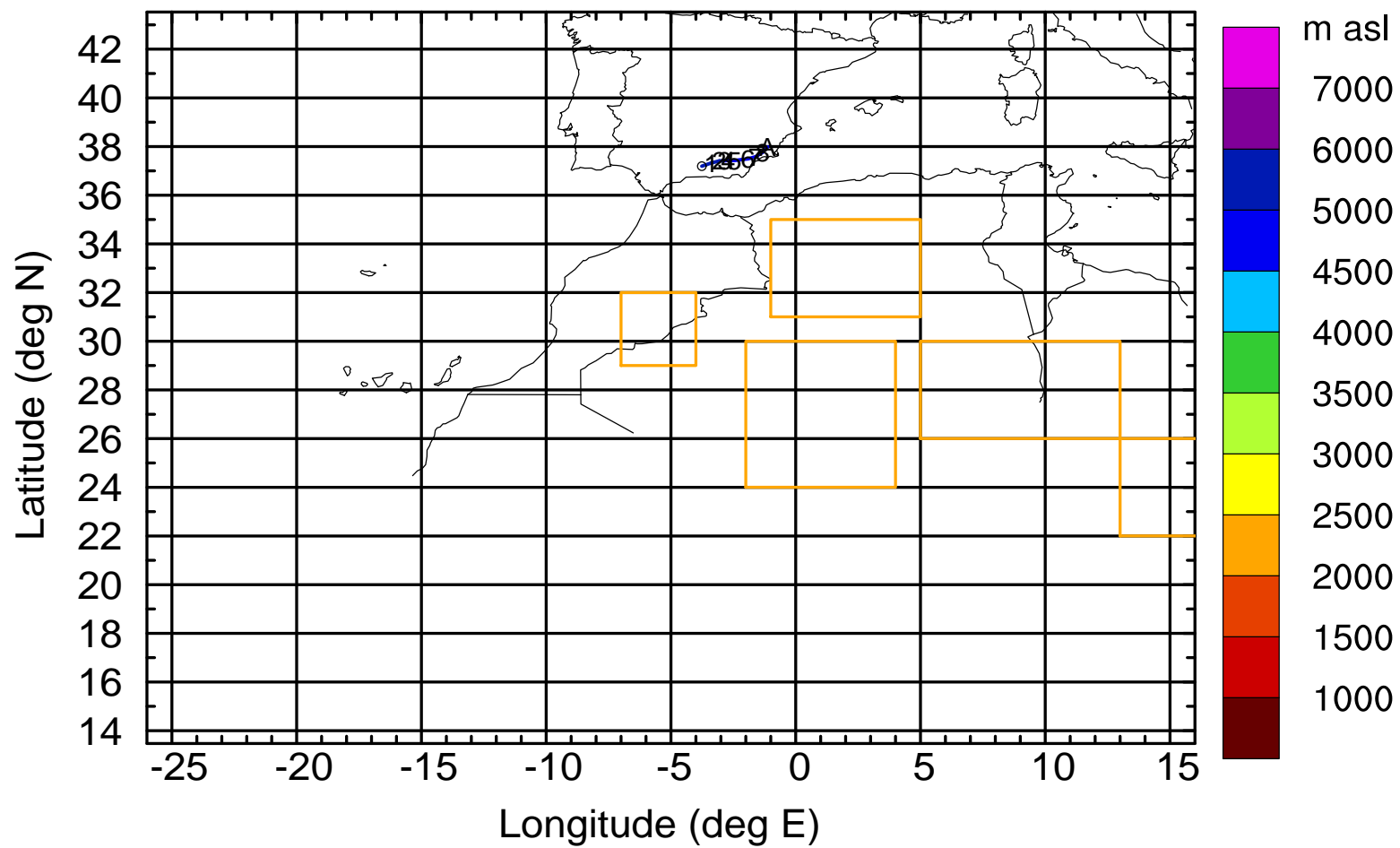
Level #4 of flight 170419b

BWD 20170419/15 -16H = 18/23 UTC



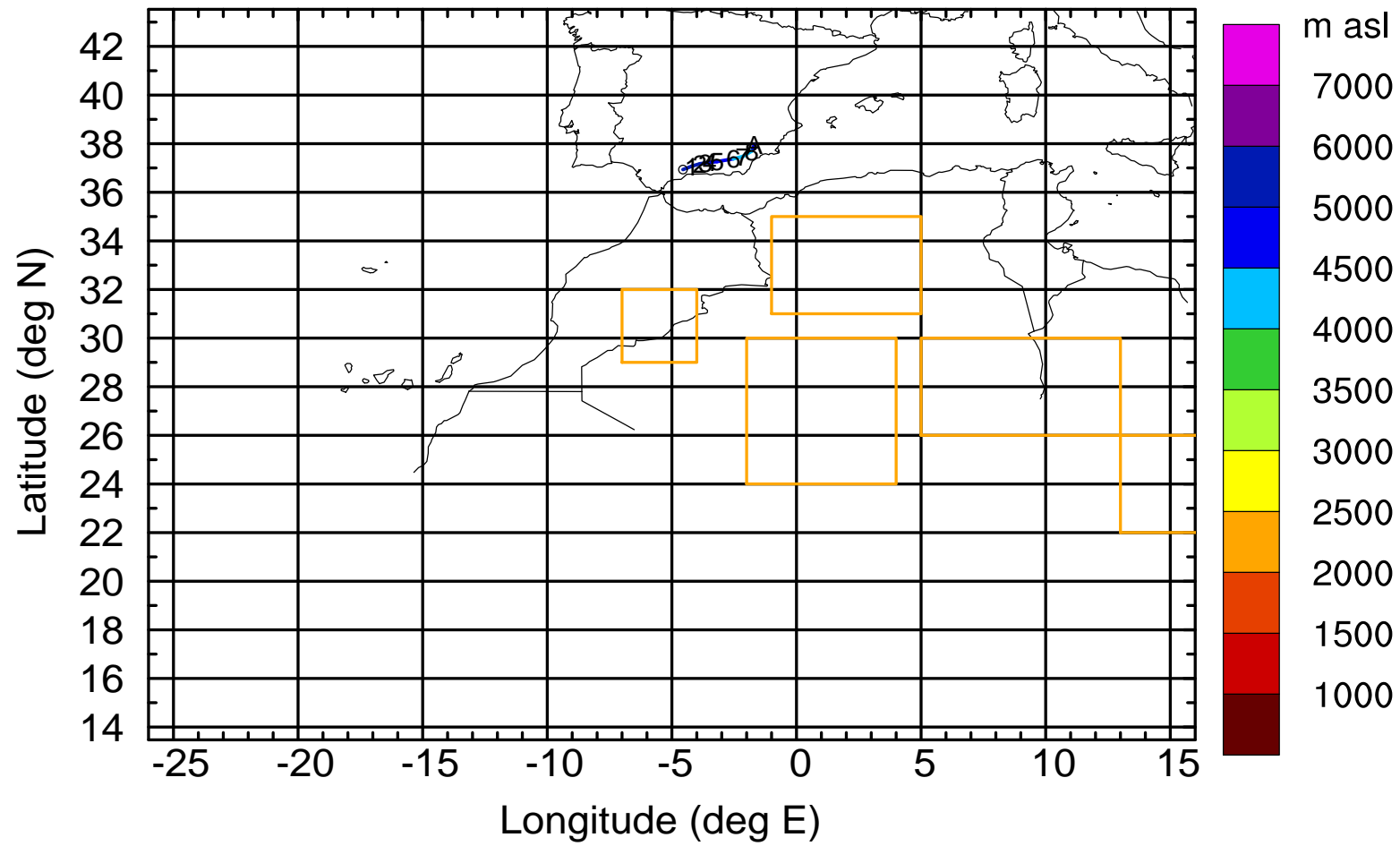
Level #4 of flight 170419b

BWD 20170419/15 -17H = 18/22 UTC



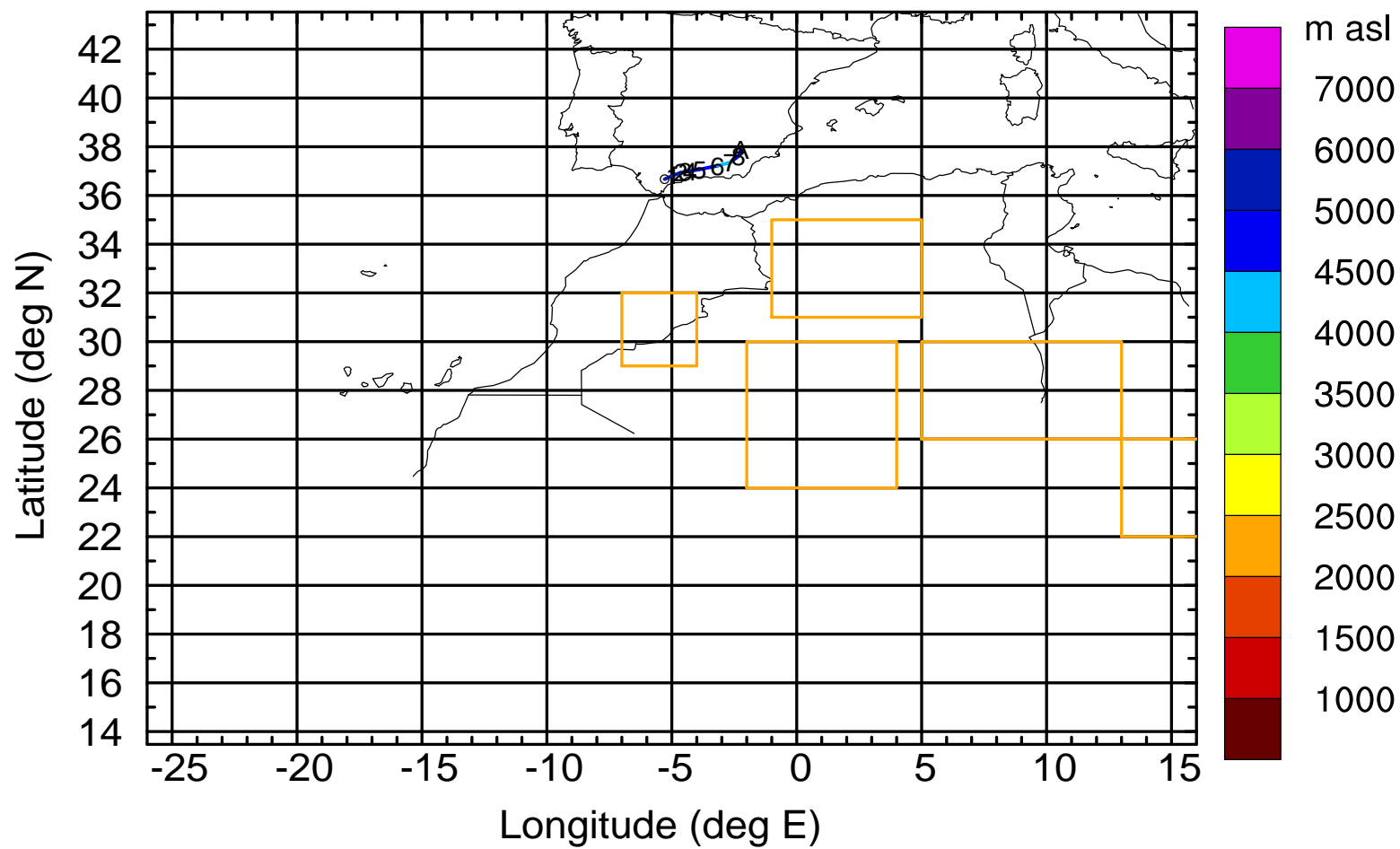
Level #4 of flight 170419b

BWD 20170419/15 -18H = 18/21 UTC



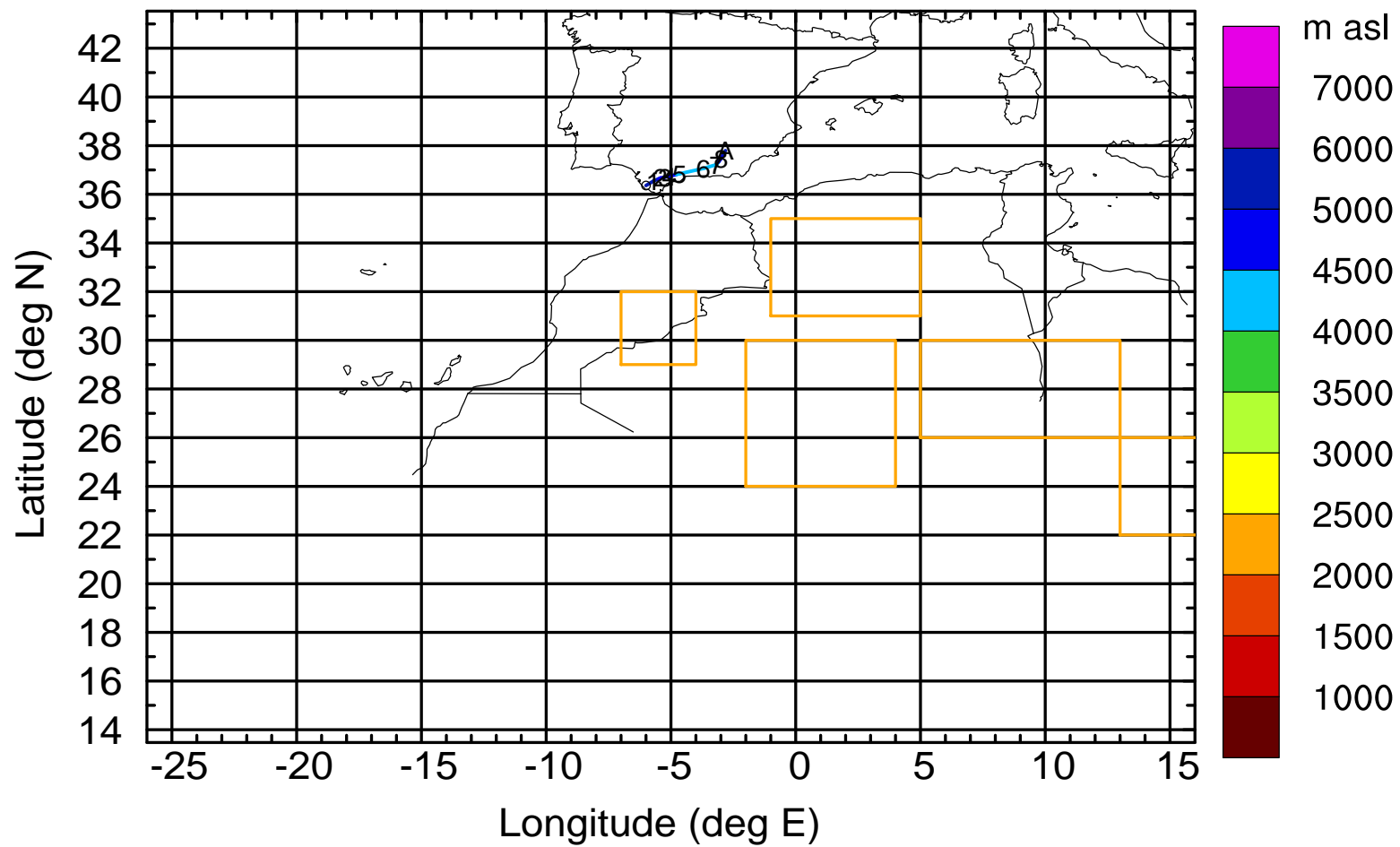
Level #4 of flight 170419b

BWD 20170419/15 -19H = 18/20 UTC



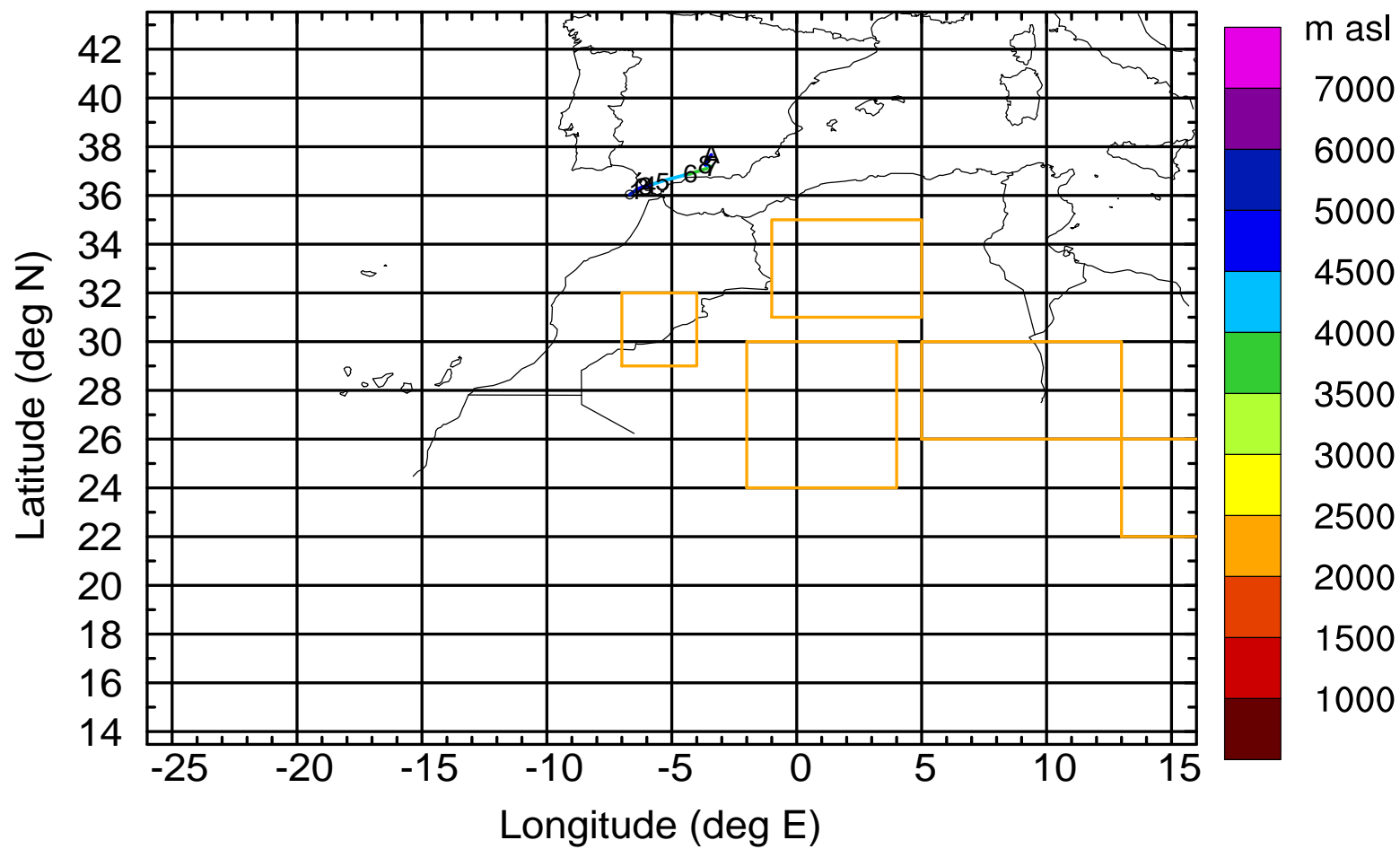
Level #4 of flight 170419b

BWD 20170419/15 -20H = 18/19 UTC



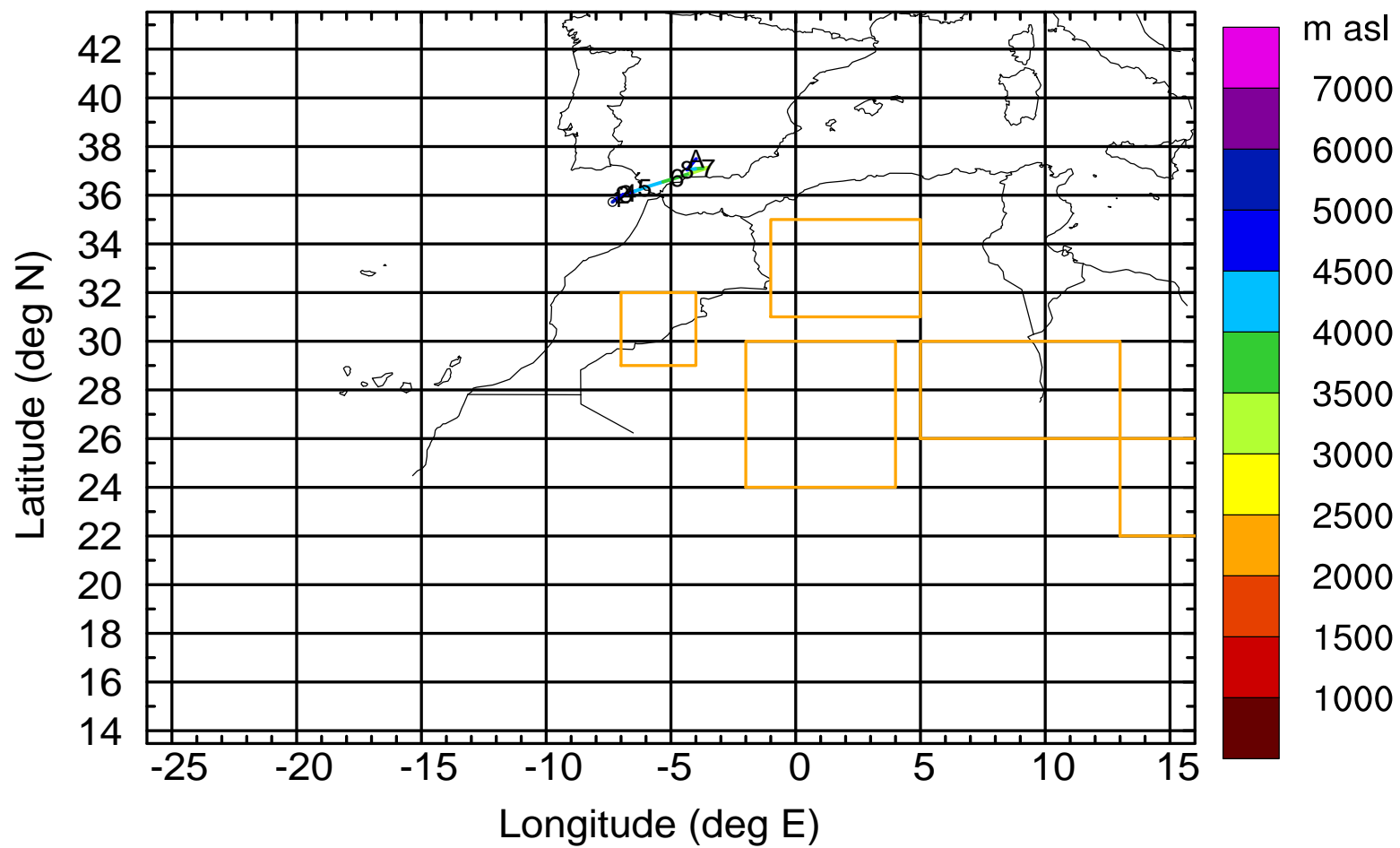
Level #4 of flight 170419b

BWD 20170419/15 -21H = 18/18 UTC



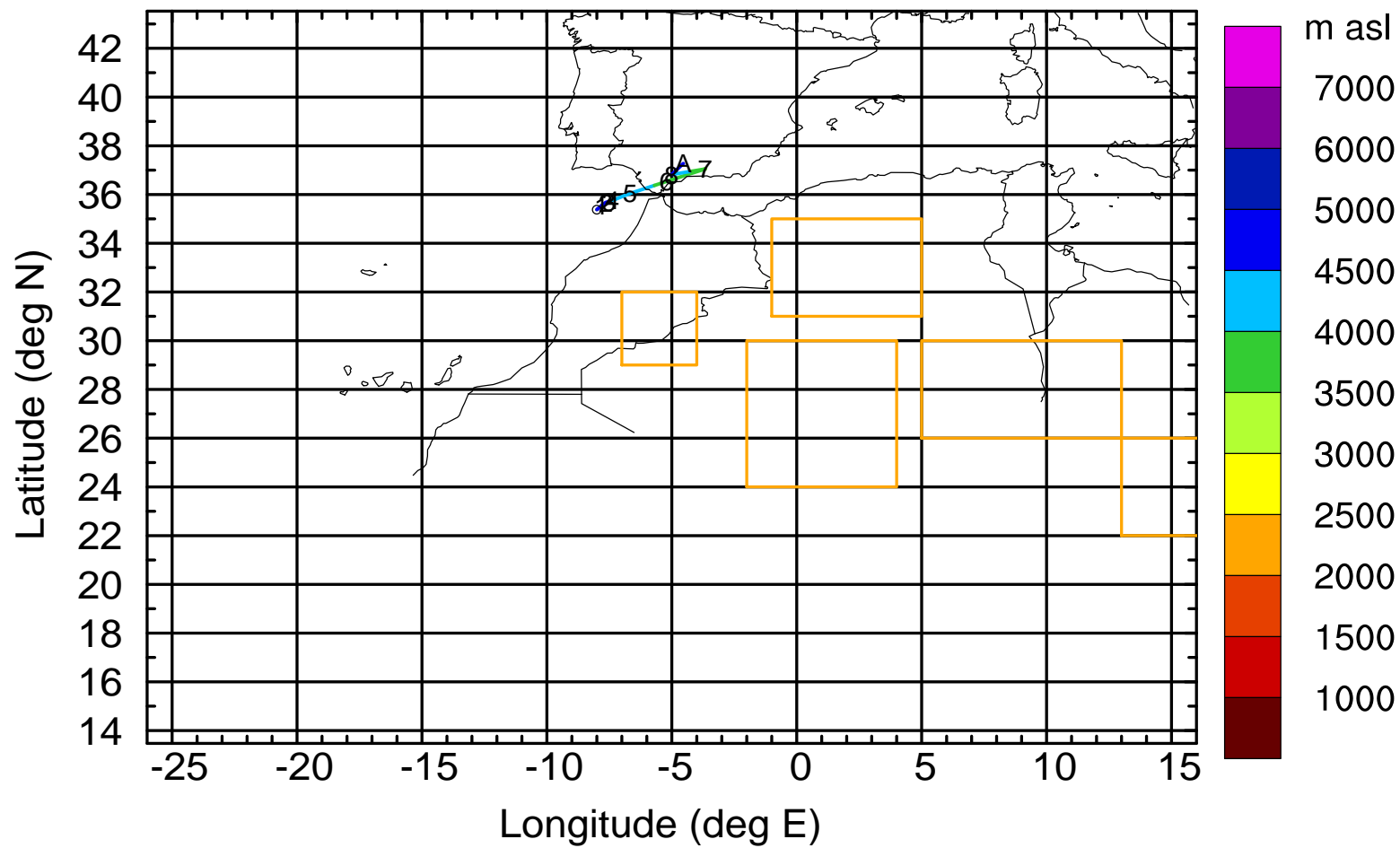
Level #4 of flight 170419b

BWD 20170419/15 -22H = 18/17 UTC



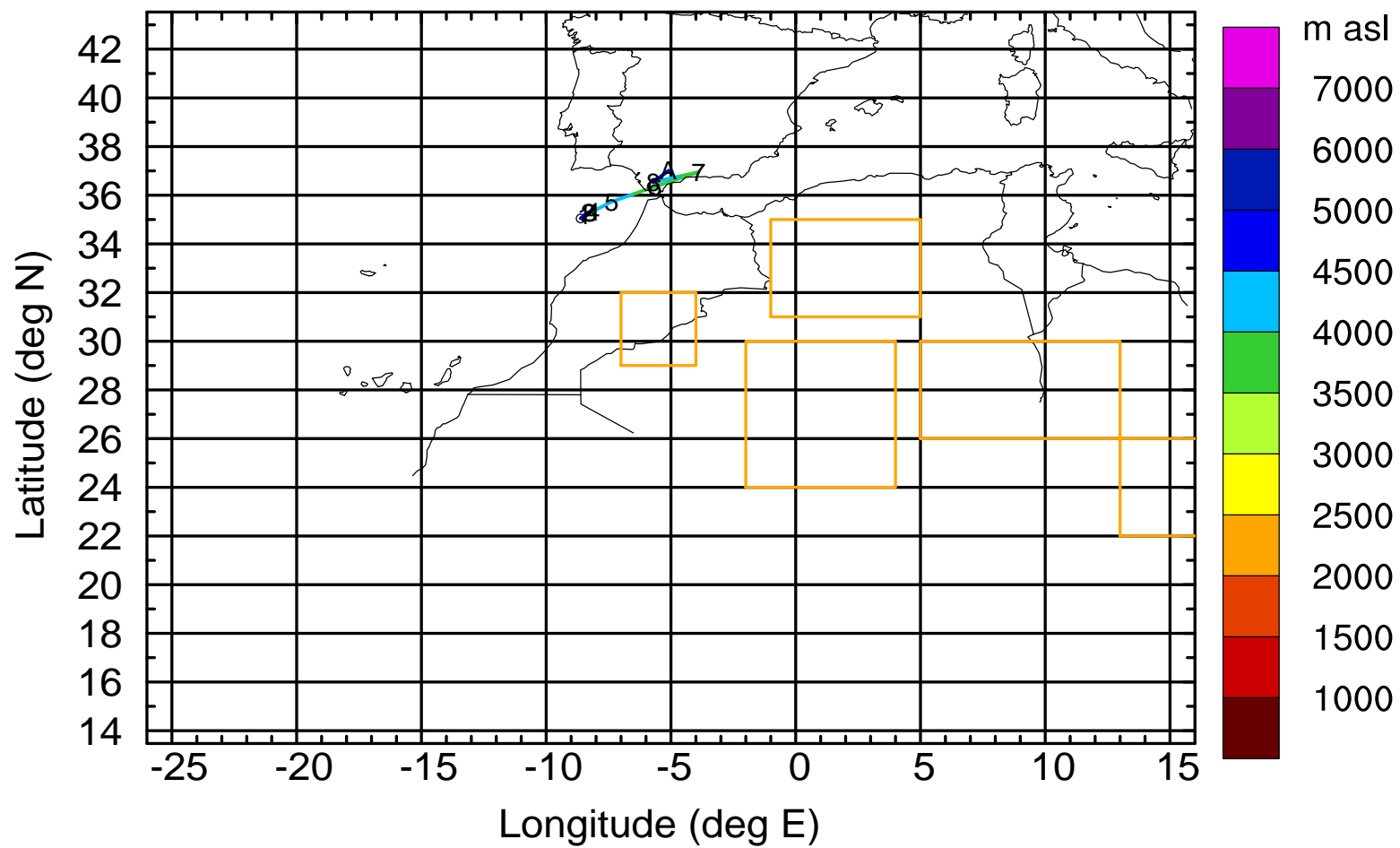
Level #4 of flight 170419b

BWD 20170419/15 -23H = 18/16 UTC



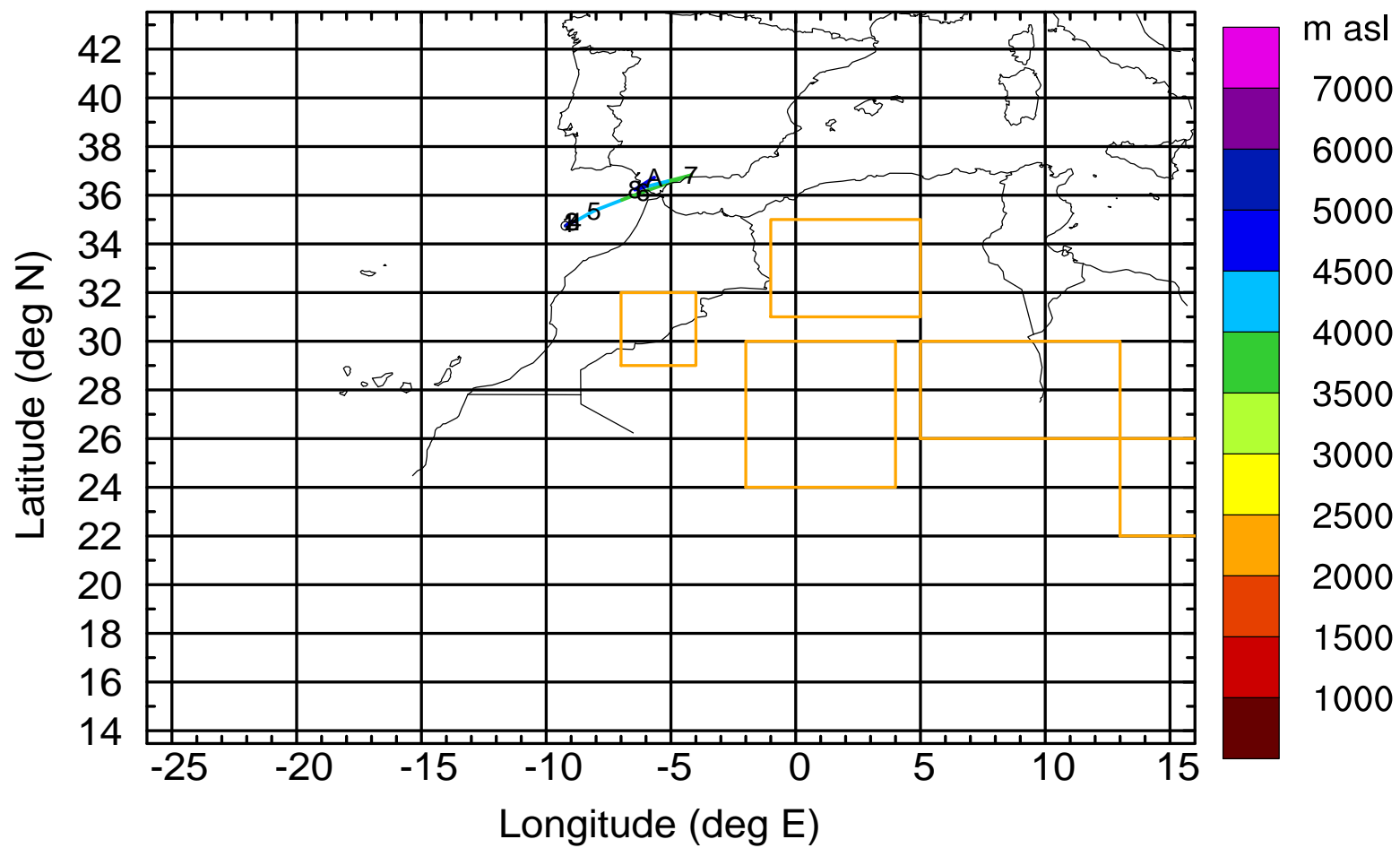
Level #4 of flight 170419b

BWD 20170419/15 -24H = 18/15 UTC



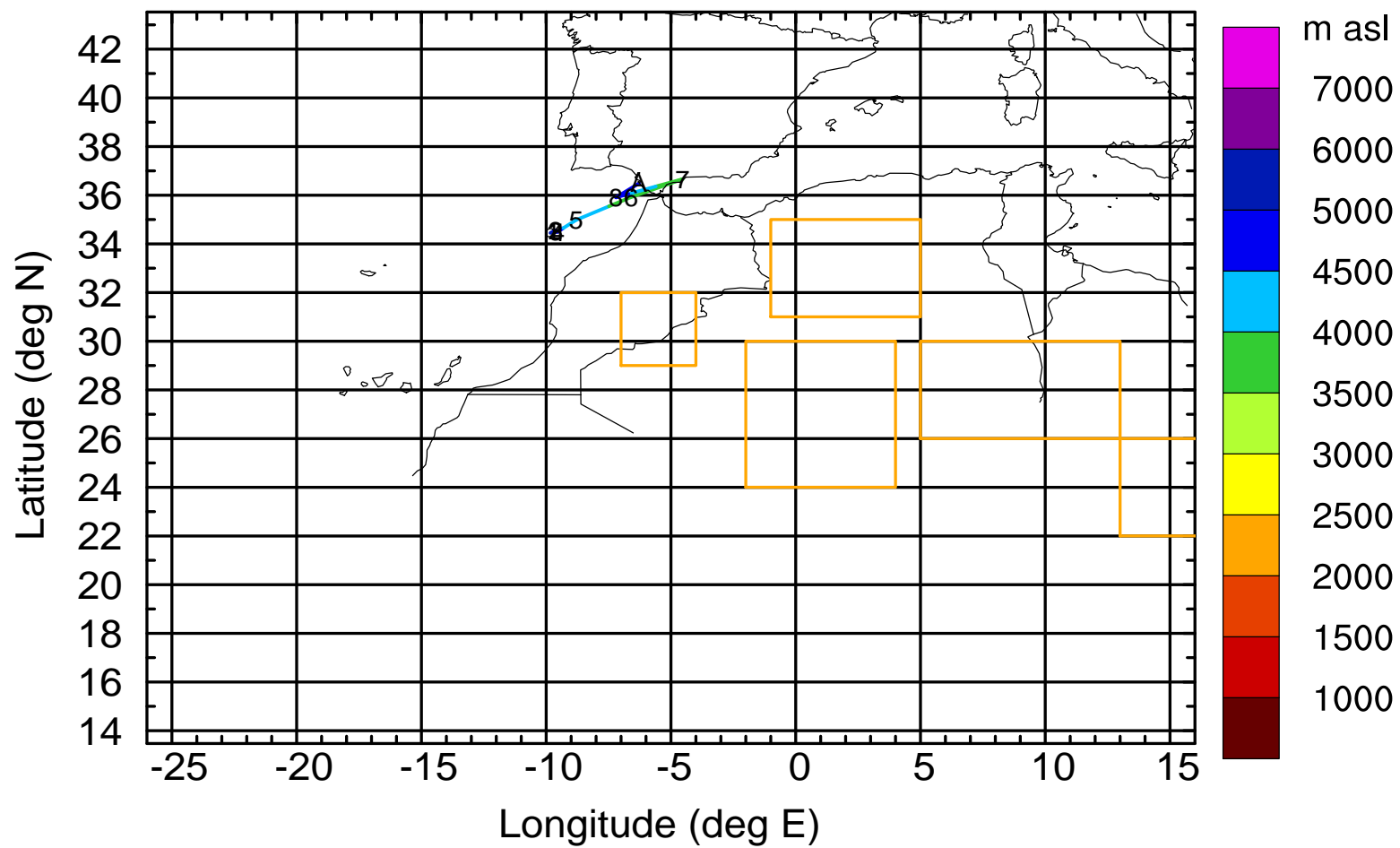
Level #4 of flight 170419b

BWD 20170419/15 -25H = 18/14 UTC



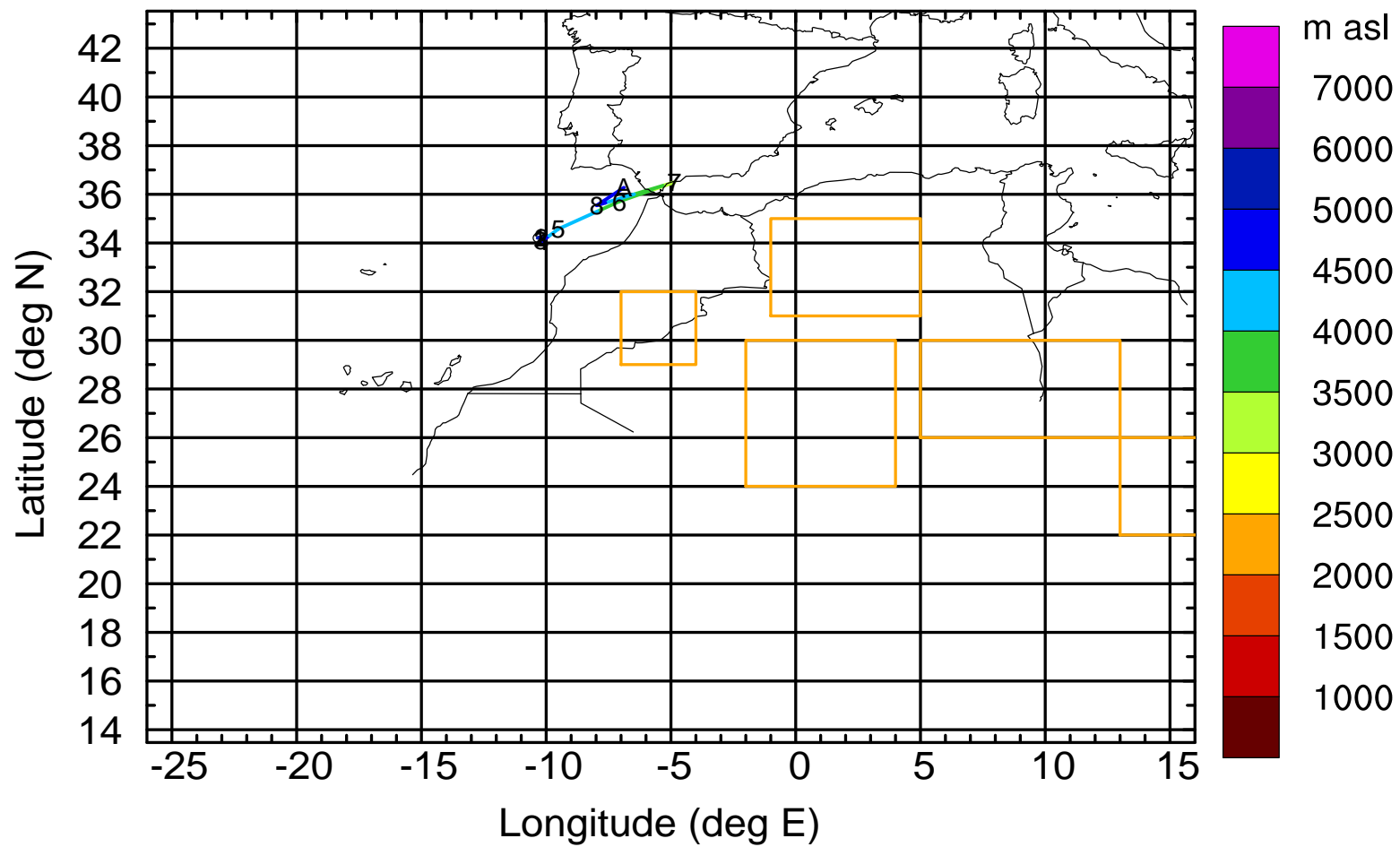
Level #4 of flight 170419b

BWD 20170419/15 -26H = 18/13 UTC



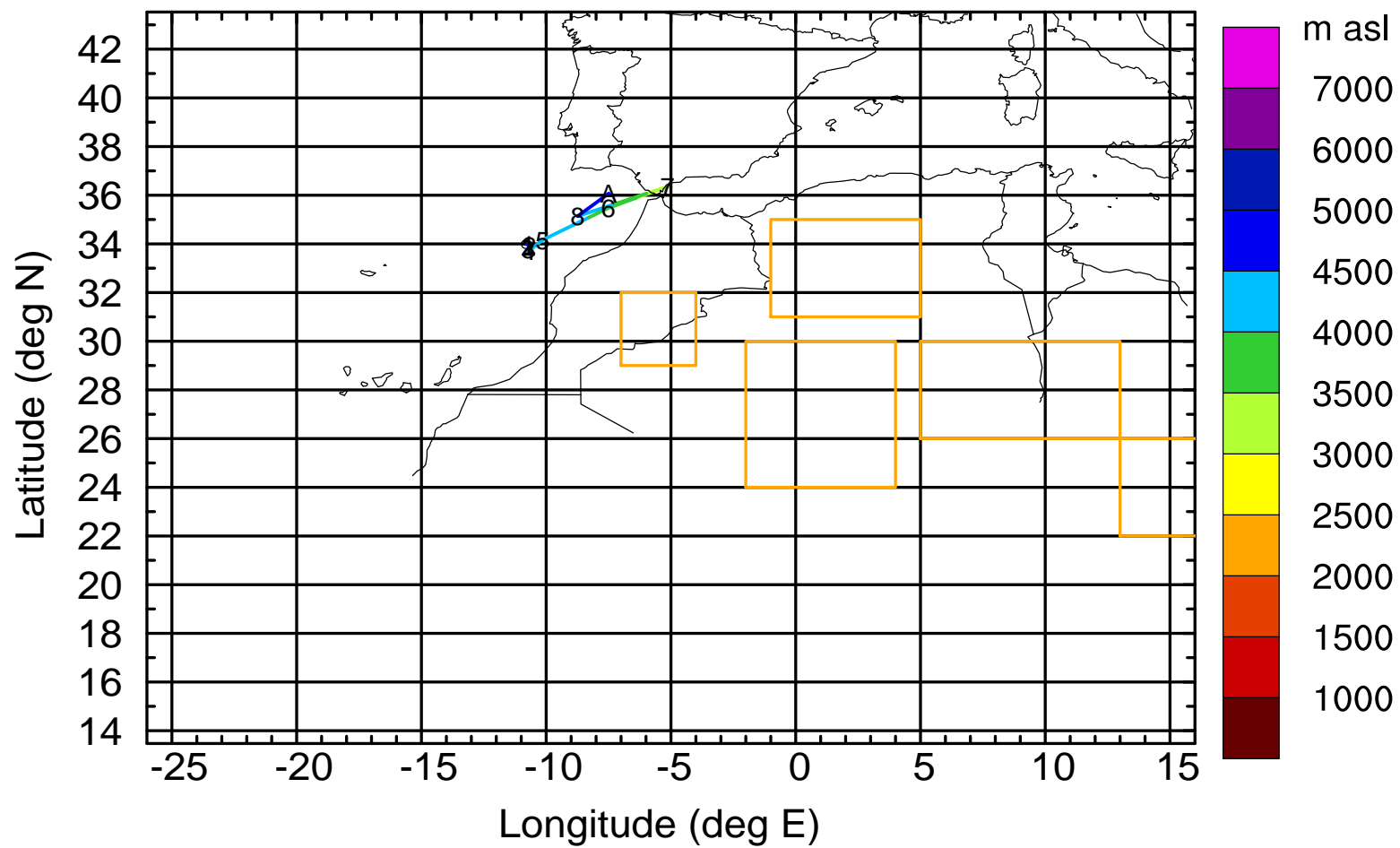
Level #4 of flight 170419b

BWD 20170419/15 -27H = 18/12 UTC



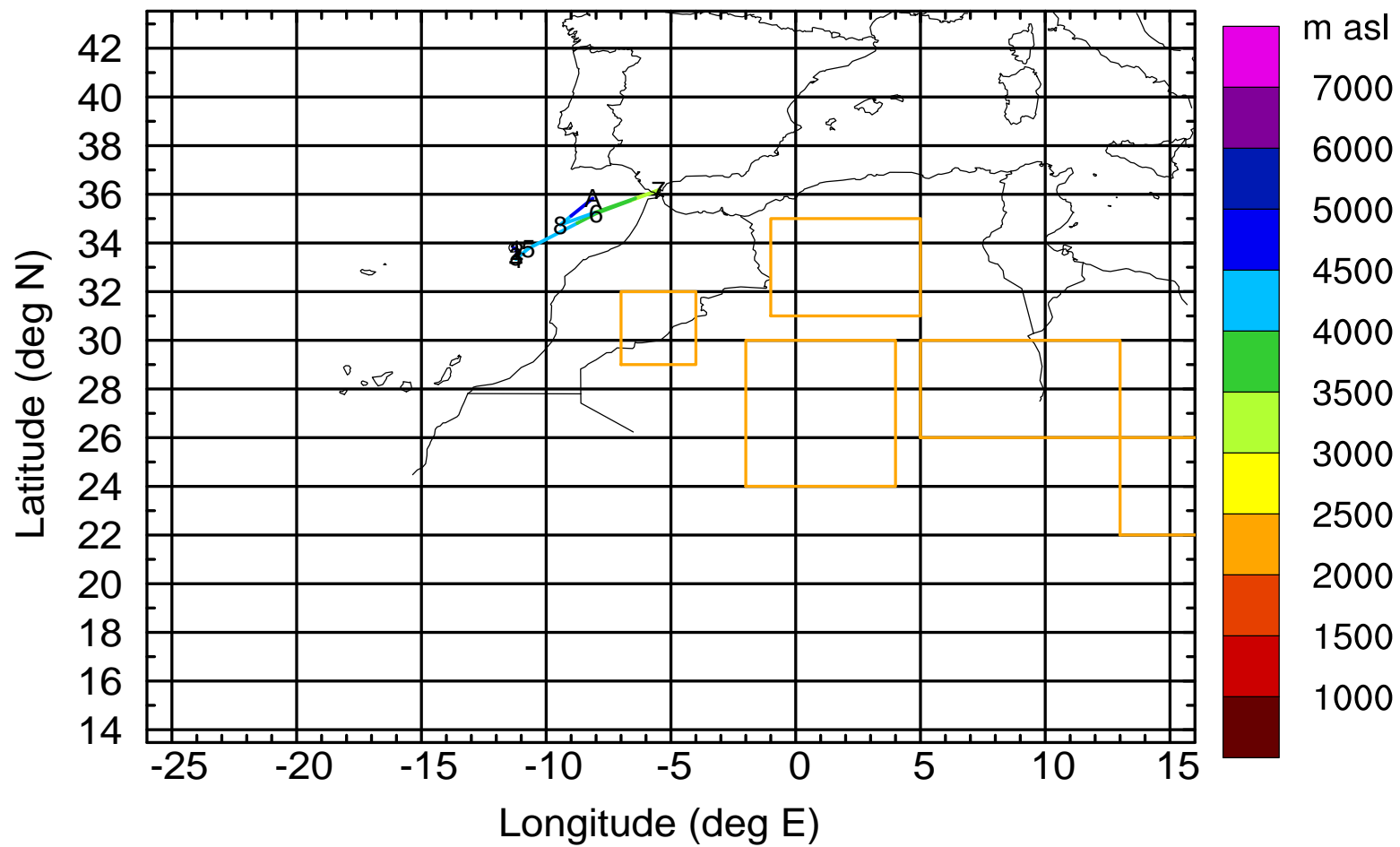
Level #4 of flight 170419b

BWD 20170419/15 -28H = 18/11 UTC



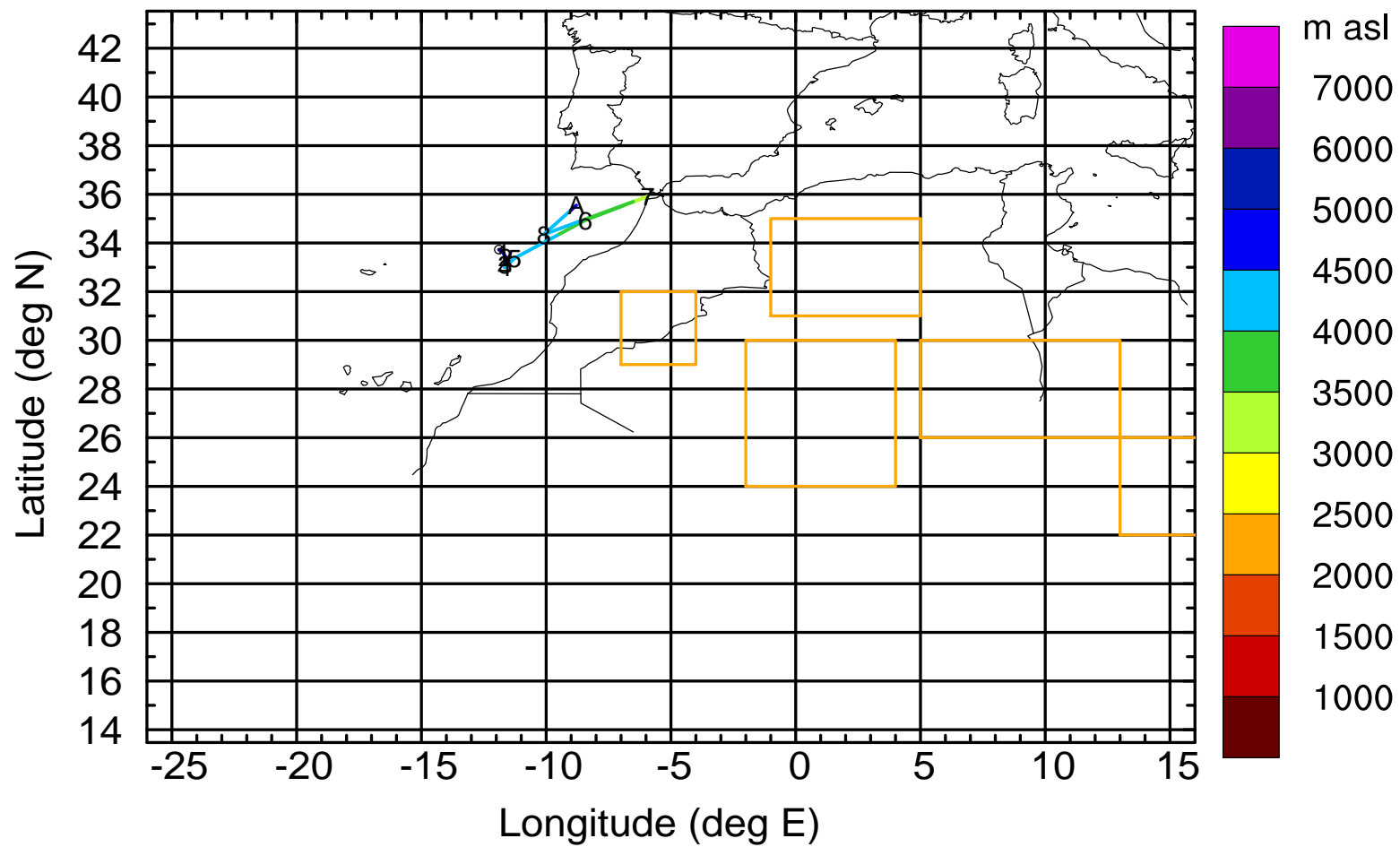
Level #4 of flight 170419b

BWD 20170419/15 -29H = 18/10 UTC



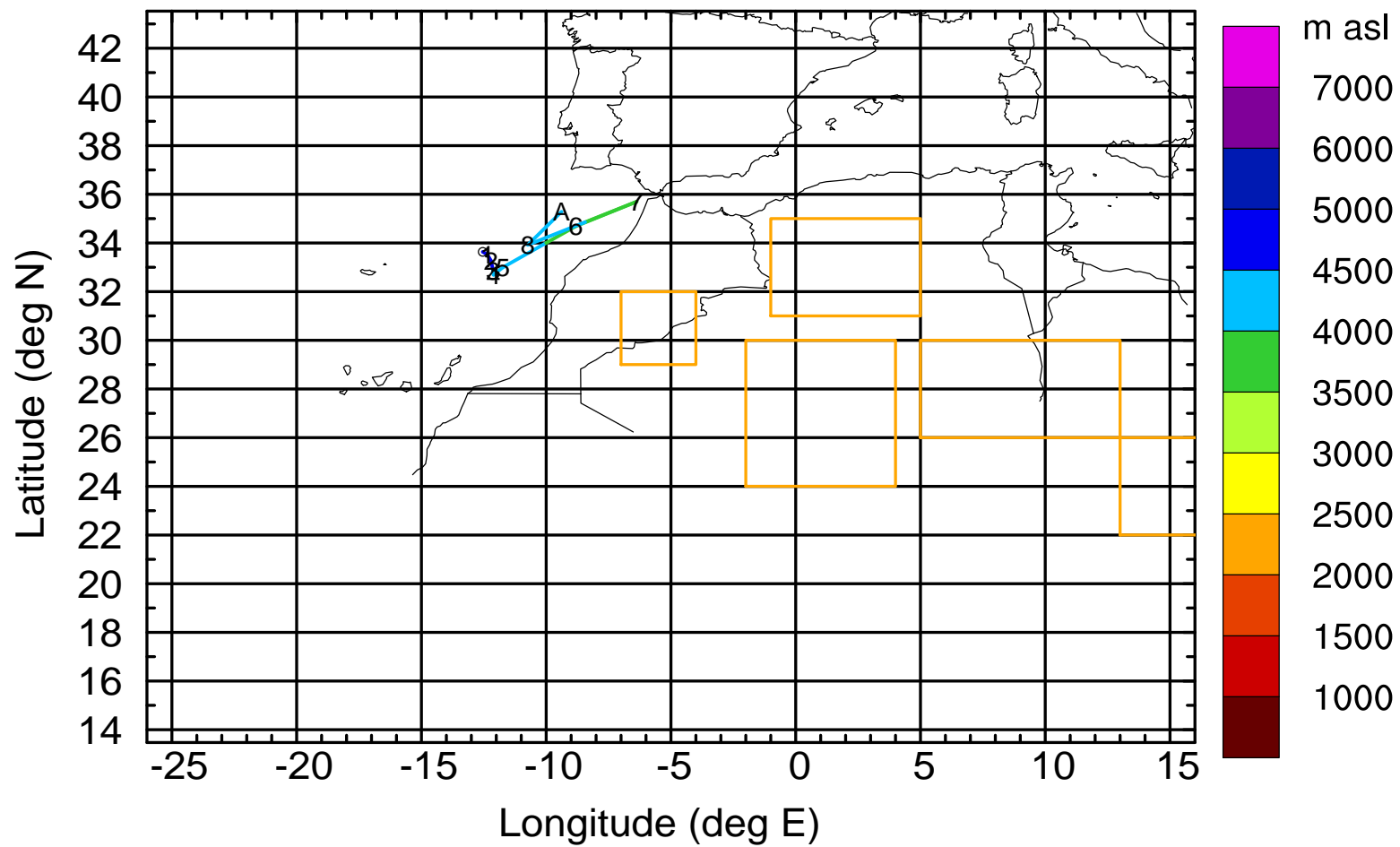
Level #4 of flight 170419b

BWD 20170419/15 -30H = 18/09 UTC



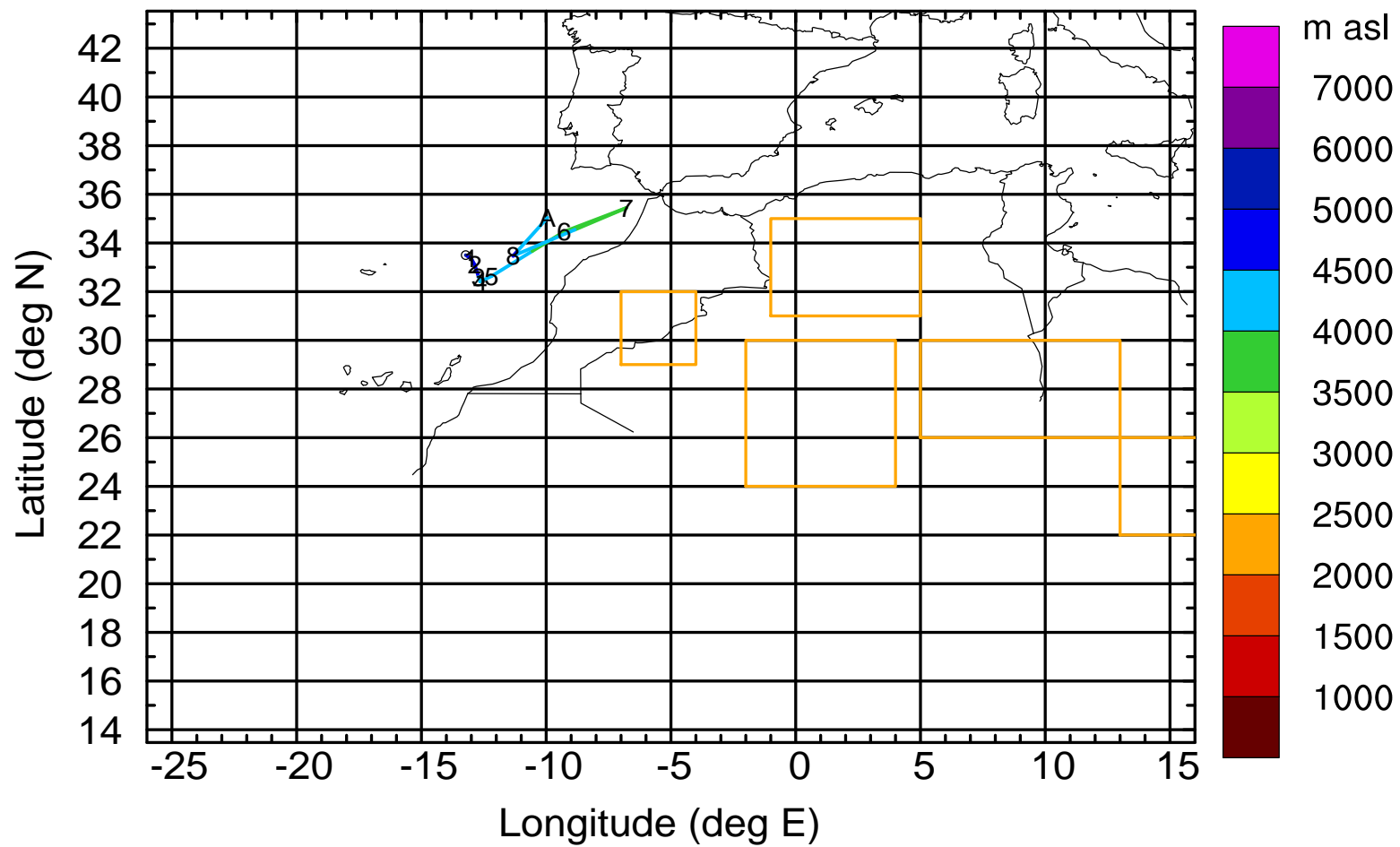
Level #4 of flight 170419b

BWD 20170419/15 -31H = 18/08 UTC



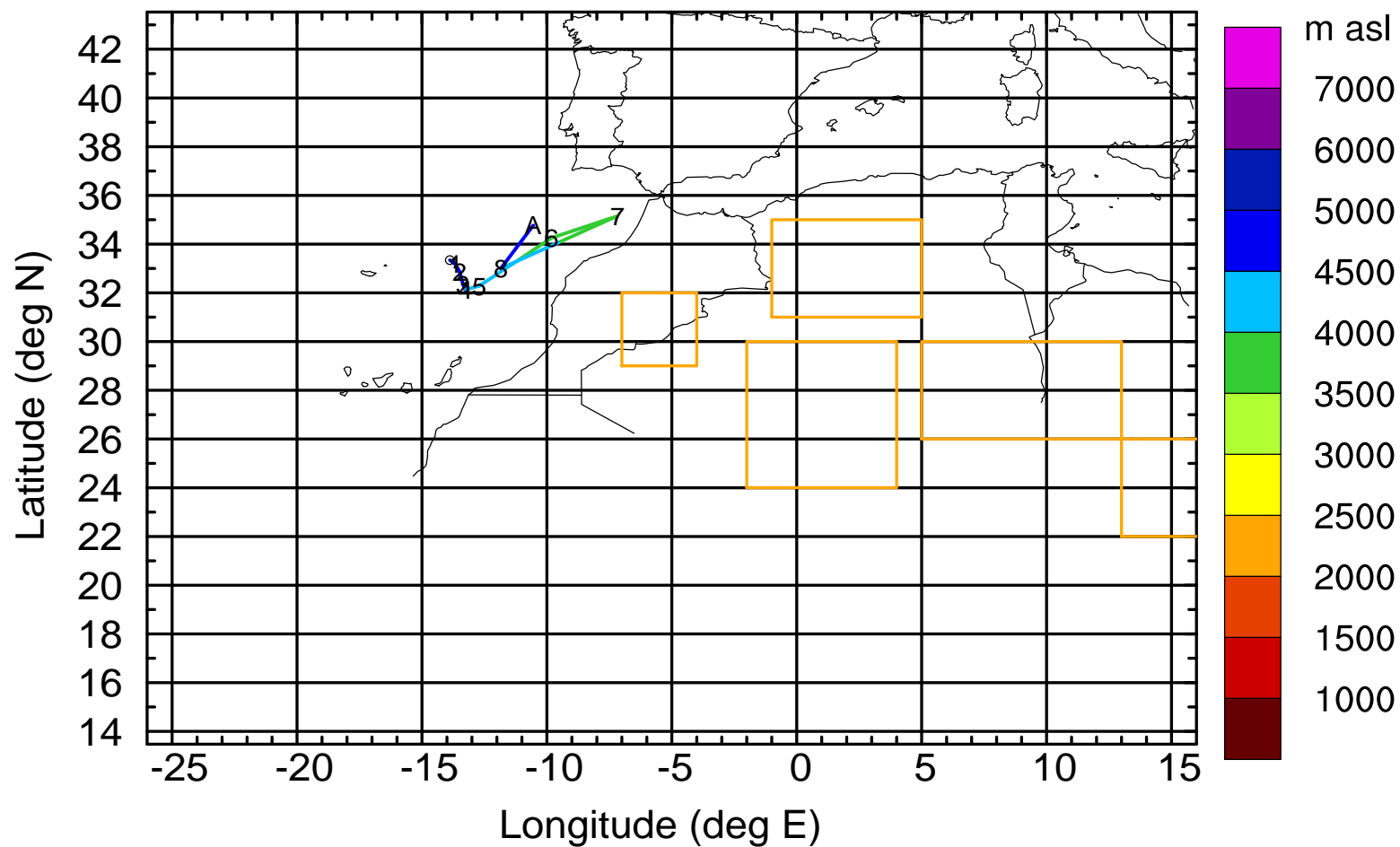
Level #4 of flight 170419b

BWD 20170419/15 -32H = 18/07 UTC



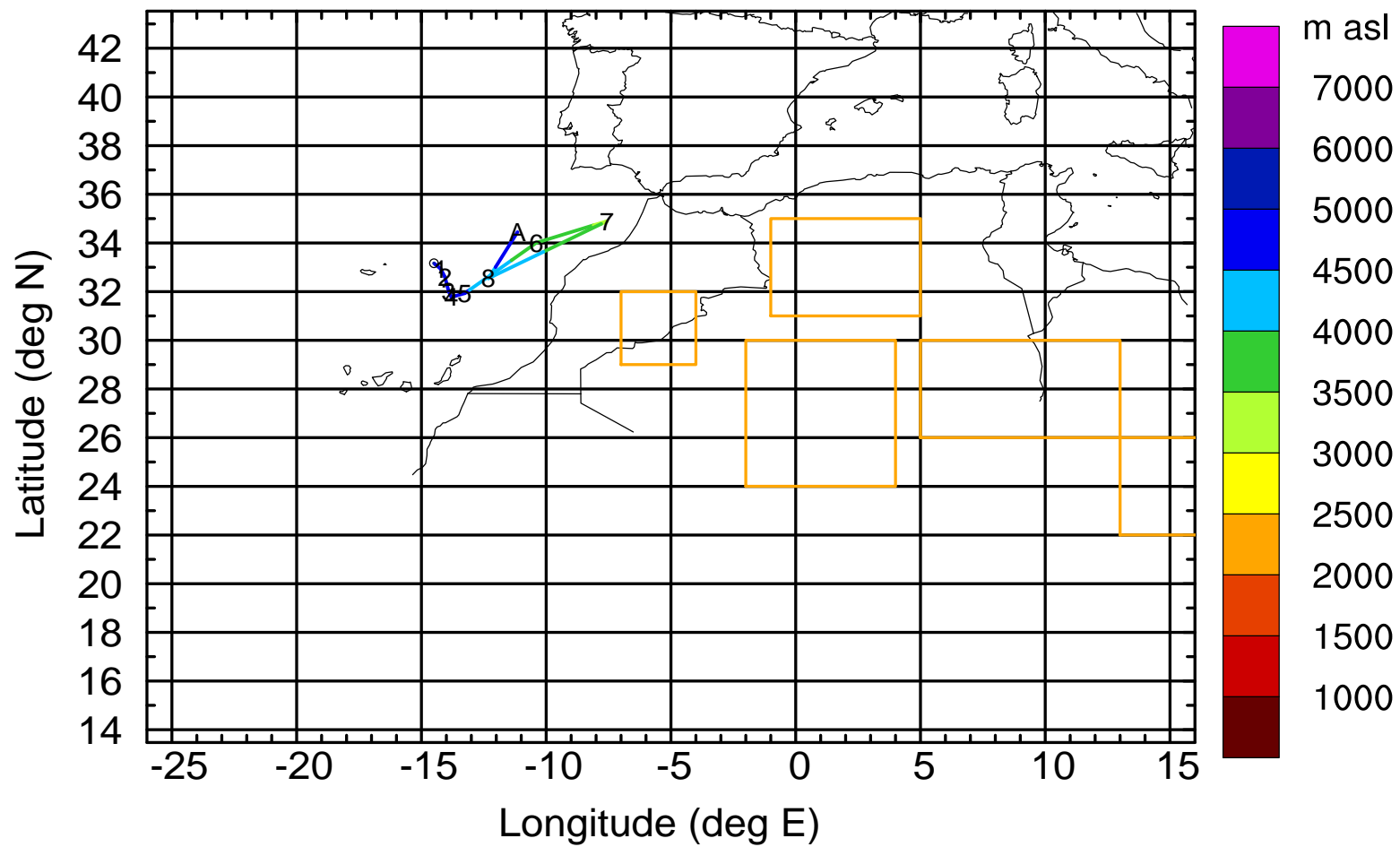
Level #4 of flight 170419b

BWD 20170419/15 -33H = 18/06 UTC



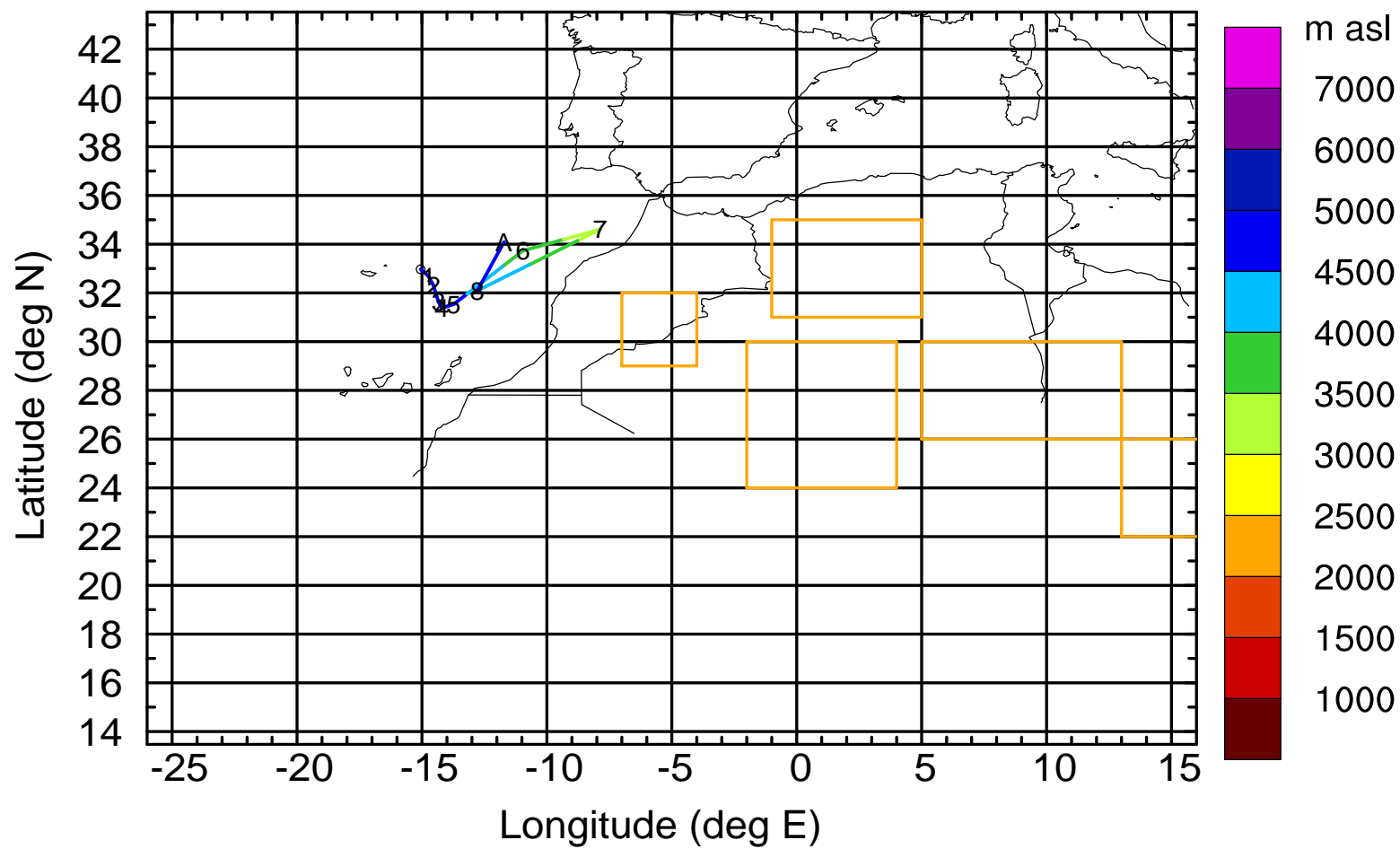
Level #4 of flight 170419b

BWD 20170419/15 -34H = 18/05 UTC



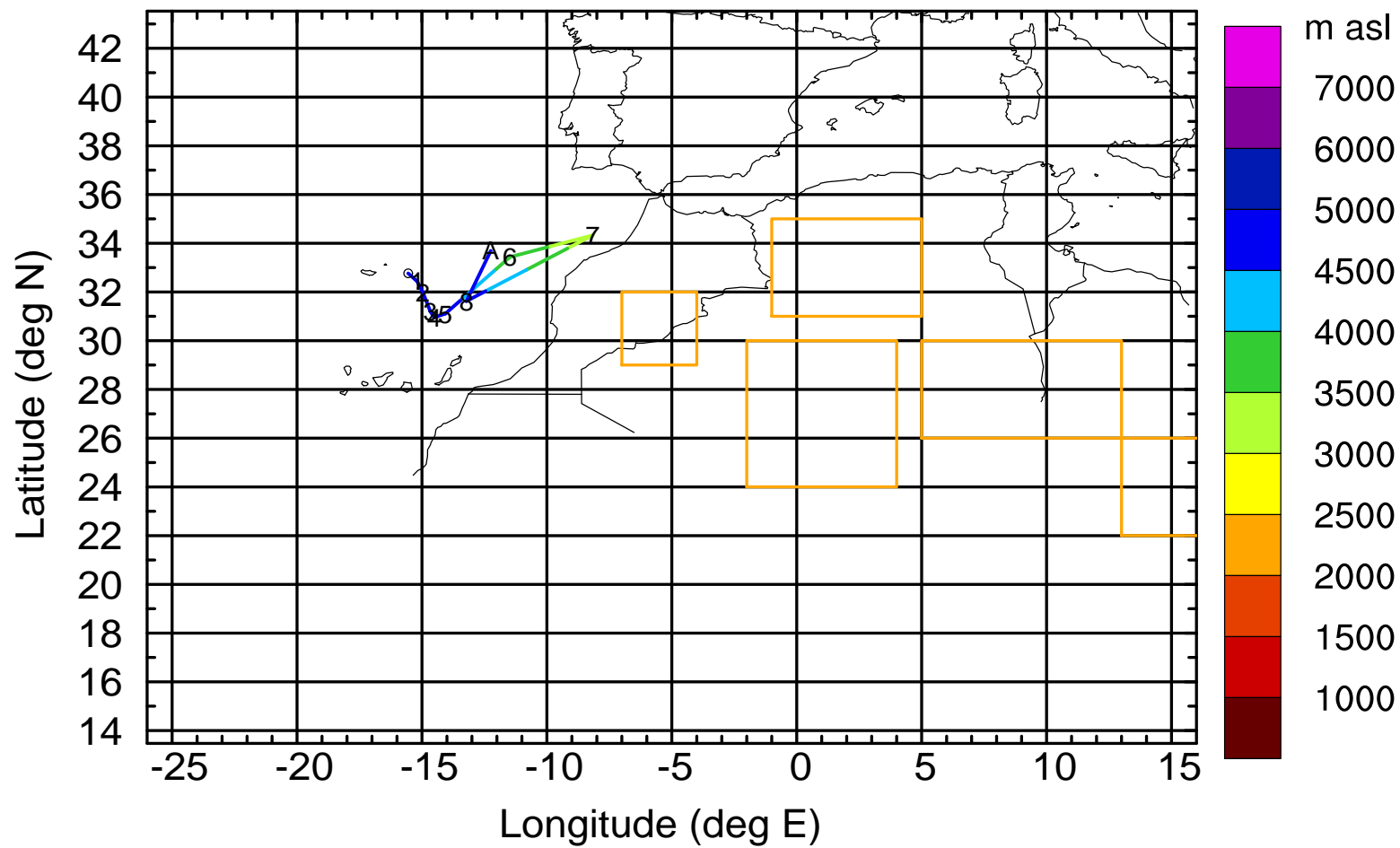
Level #4 of flight 170419b

BWD 20170419/15 -35H = 18/04 UTC



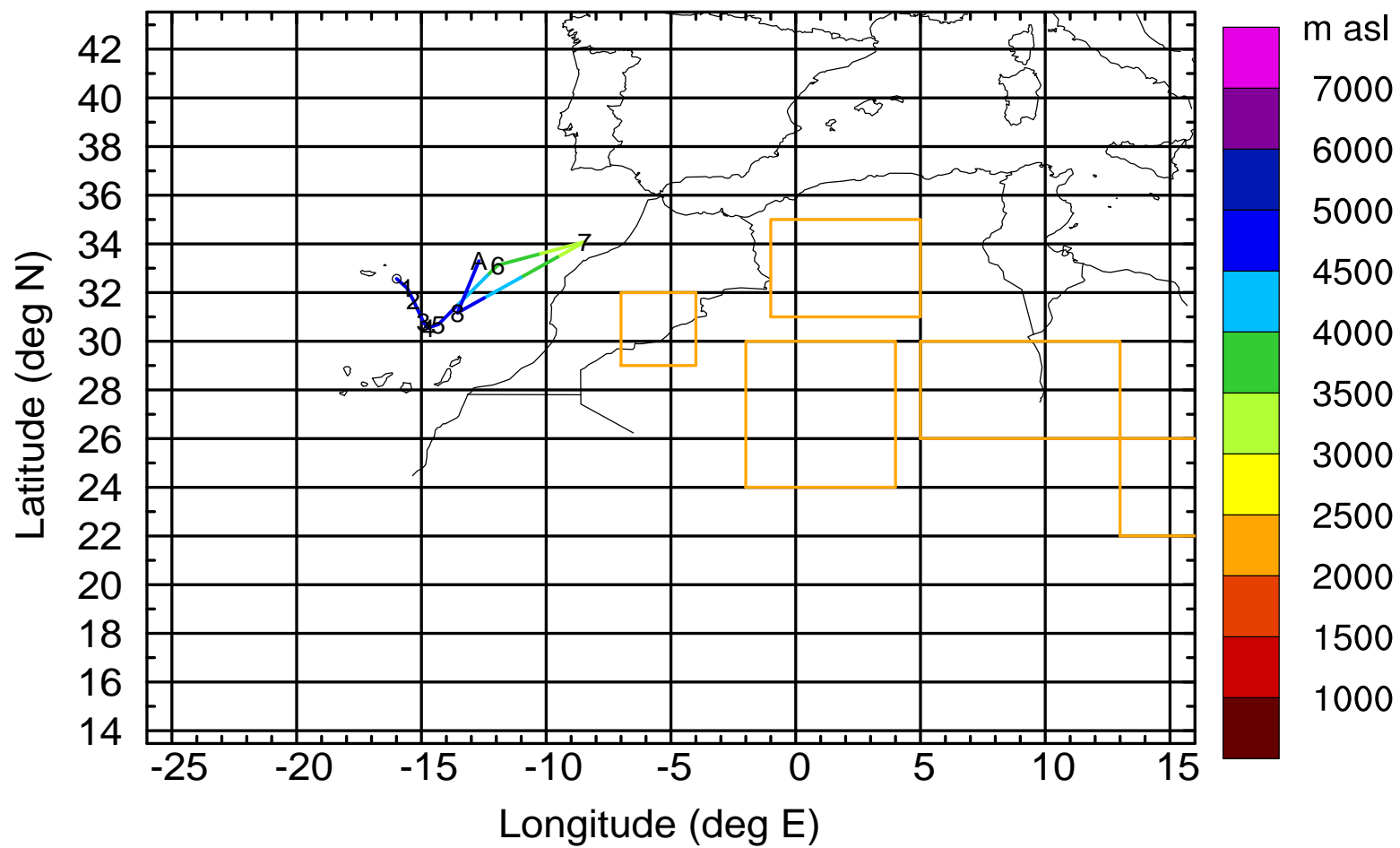
Level #4 of flight 170419b

BWD 20170419/15 -36H = 18/03 UTC



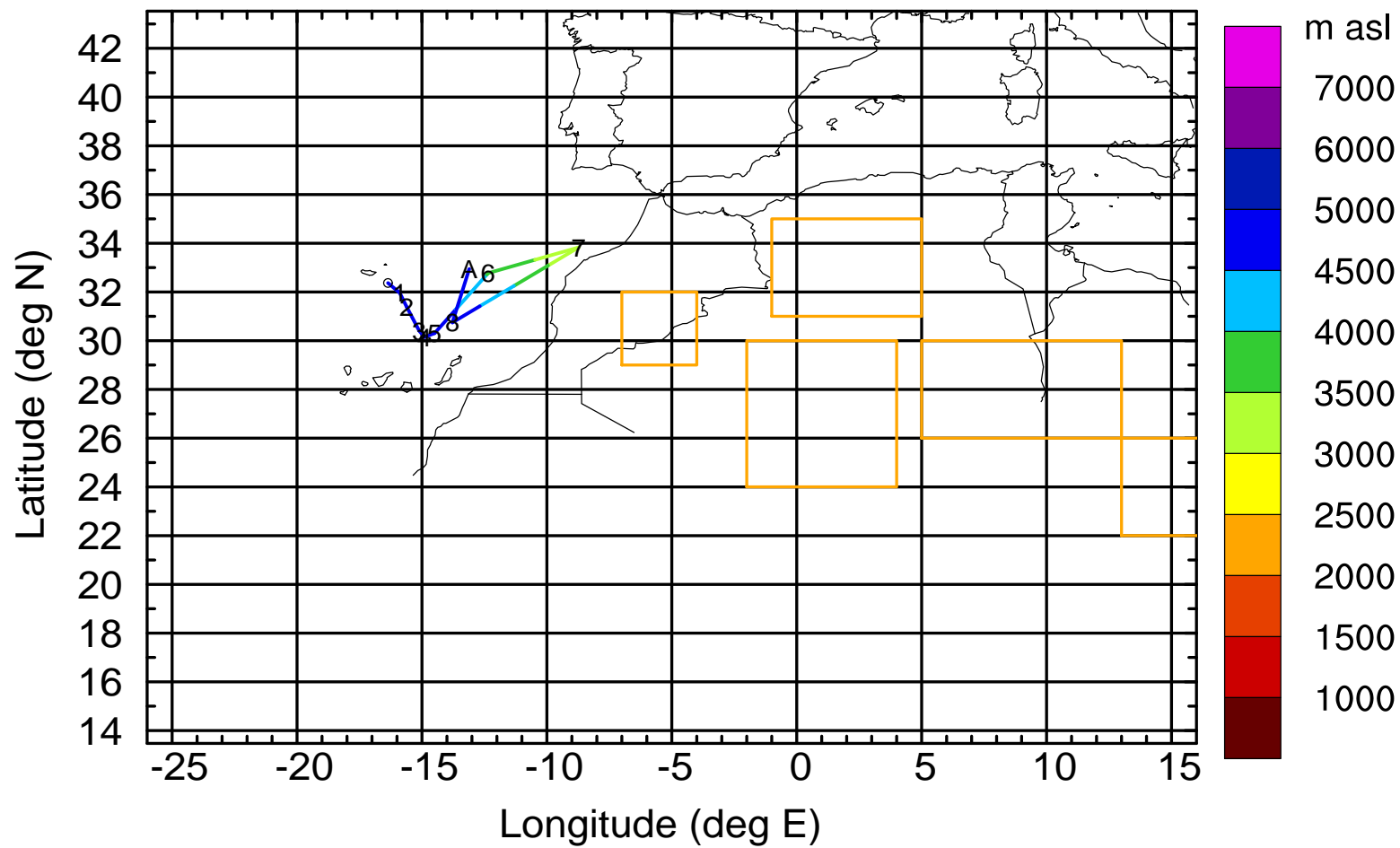
Level #4 of flight 170419b

BWD 20170419/15 -37H = 18/02 UTC



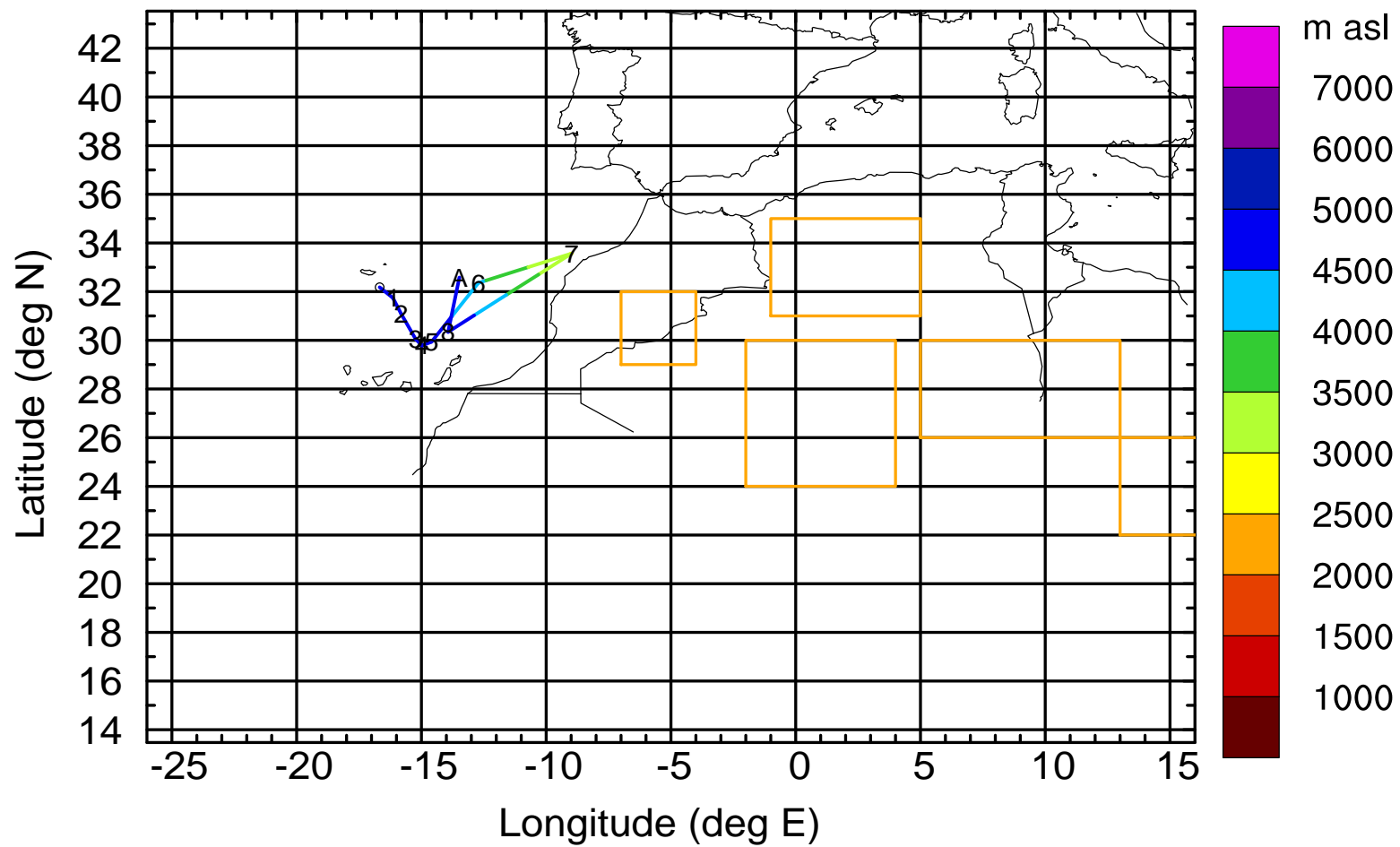
Level #4 of flight 170419b

BWD 20170419/15 -38H = 18/01 UTC



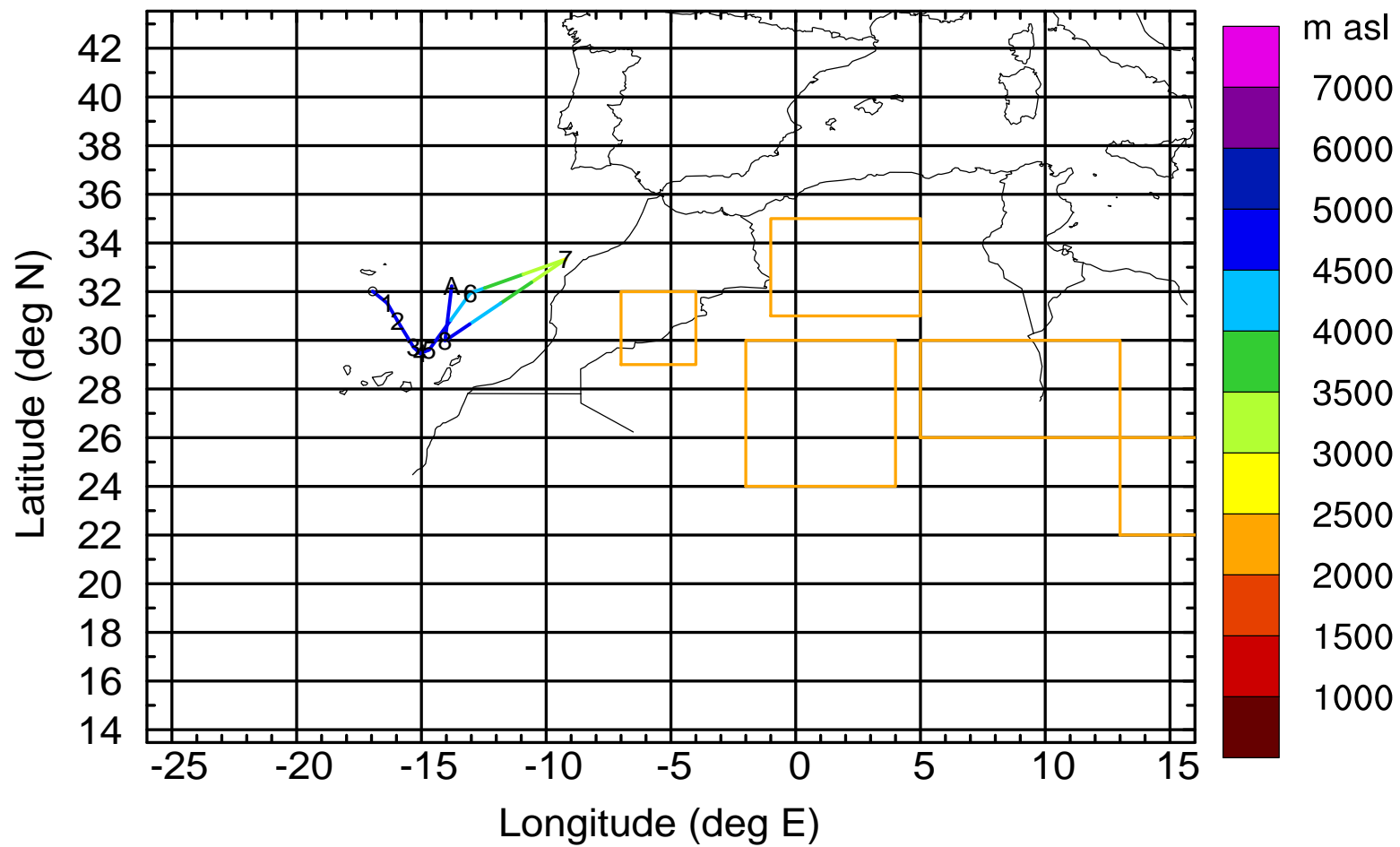
Level #4 of flight 170419b

BWD 20170419/15 -39H = 18/00 UTC



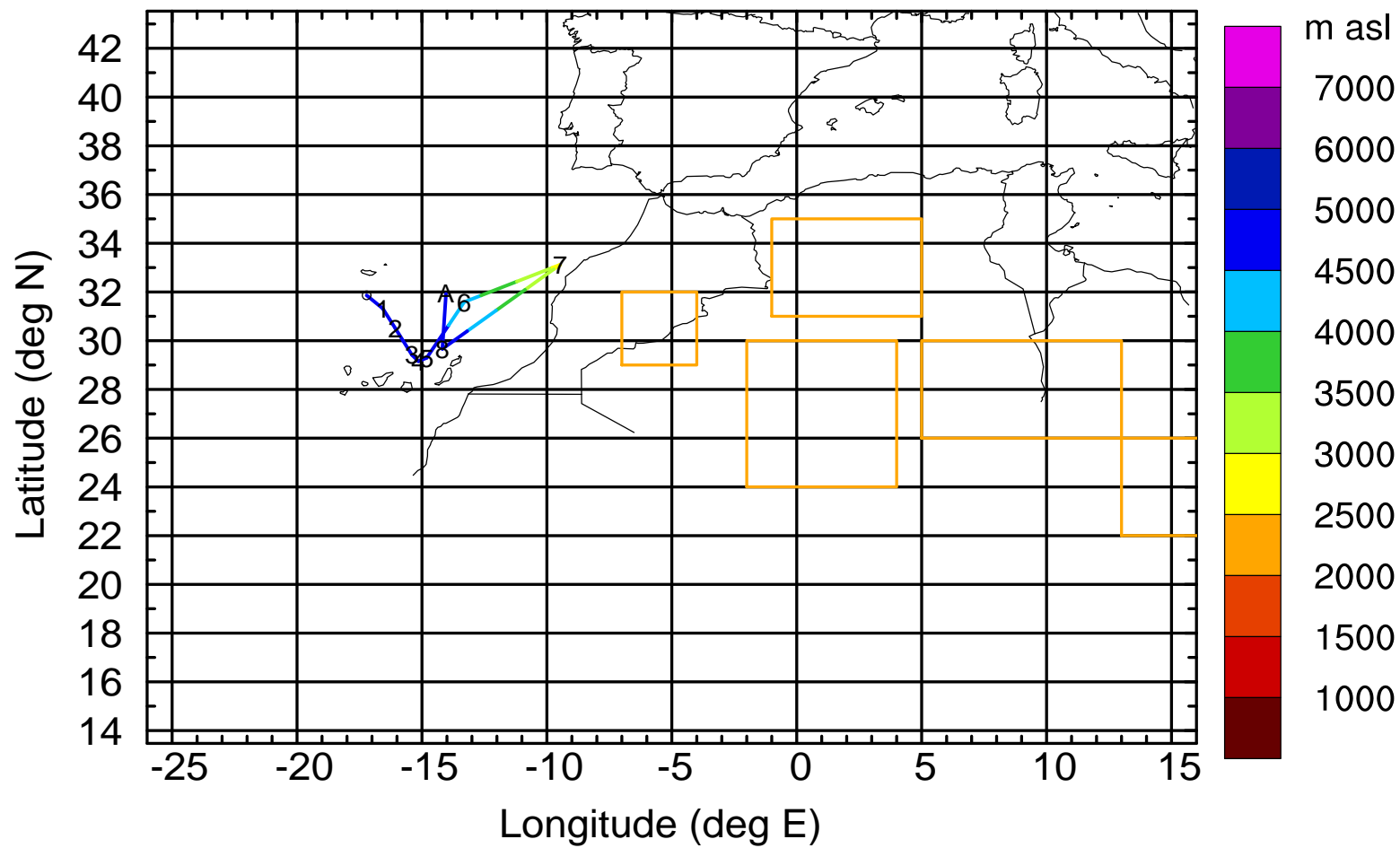
Level #4 of flight 170419b

BWD 20170419/15 -40H = 17/23 UTC



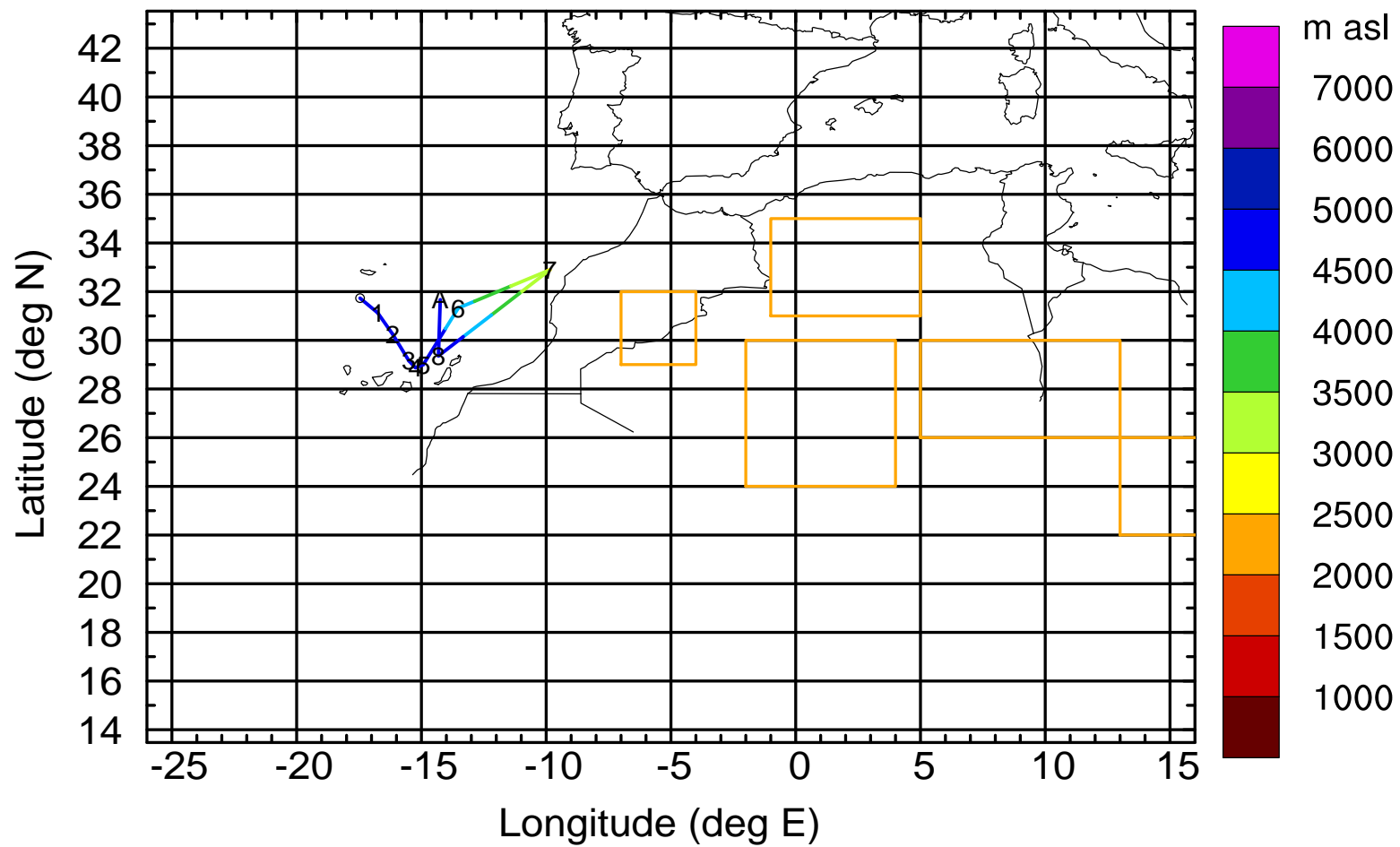
Level #4 of flight 170419b

BWD 20170419/15 -41H = 17/22 UTC



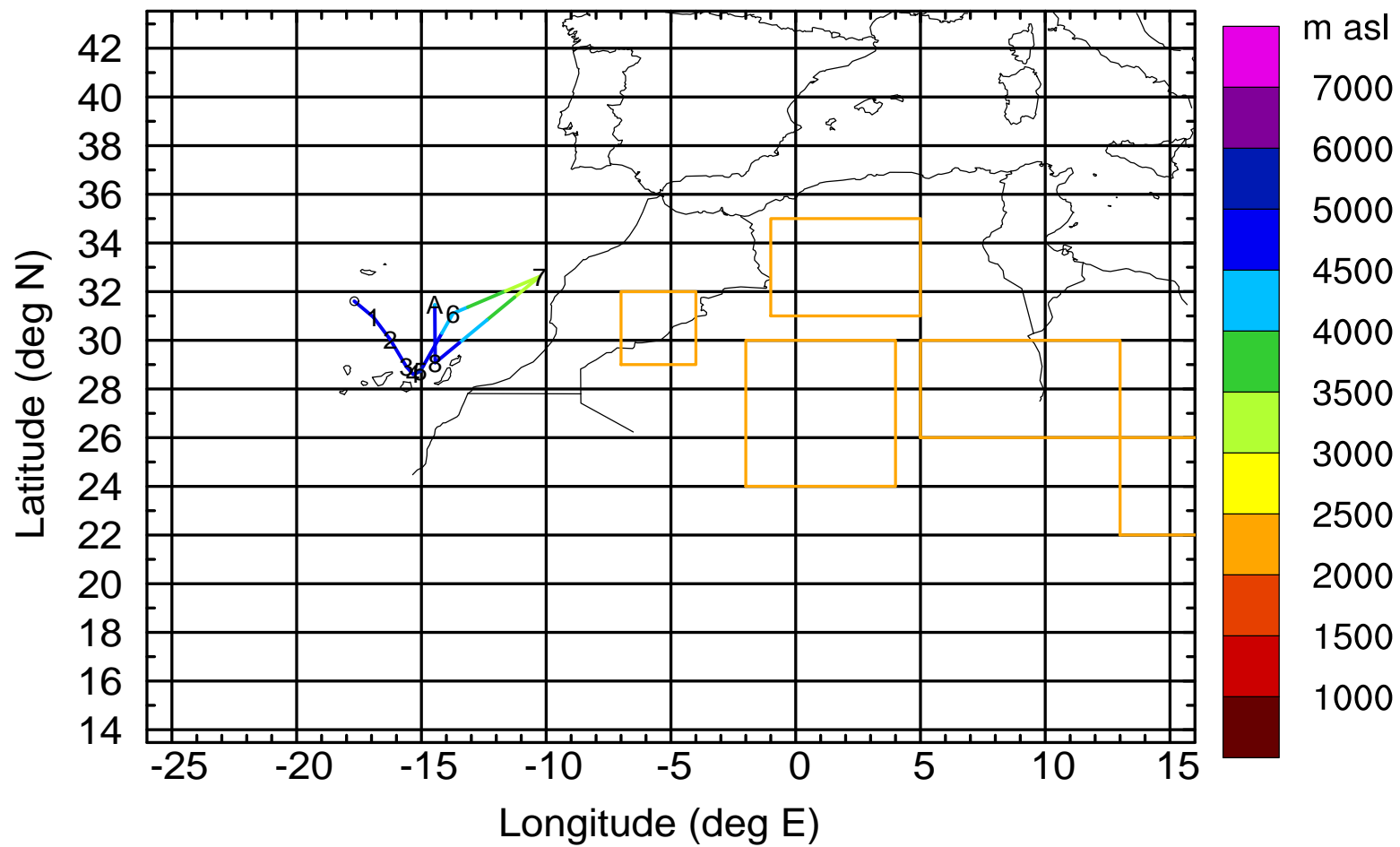
Level #4 of flight 170419b

BWD 20170419/15 -42H = 17/21 UTC



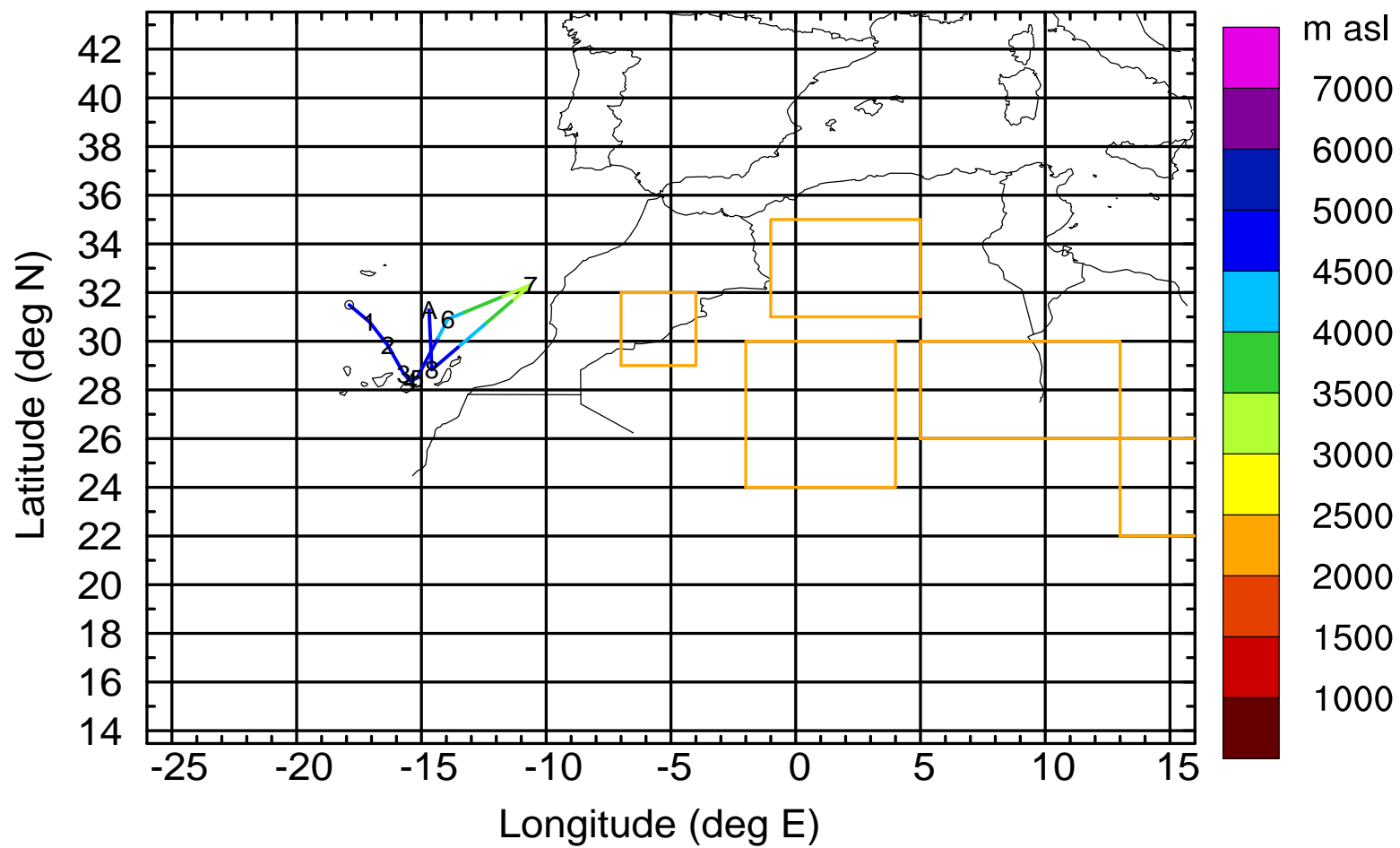
Level #4 of flight 170419b

BWD 20170419/15 -43H = 17/20 UTC



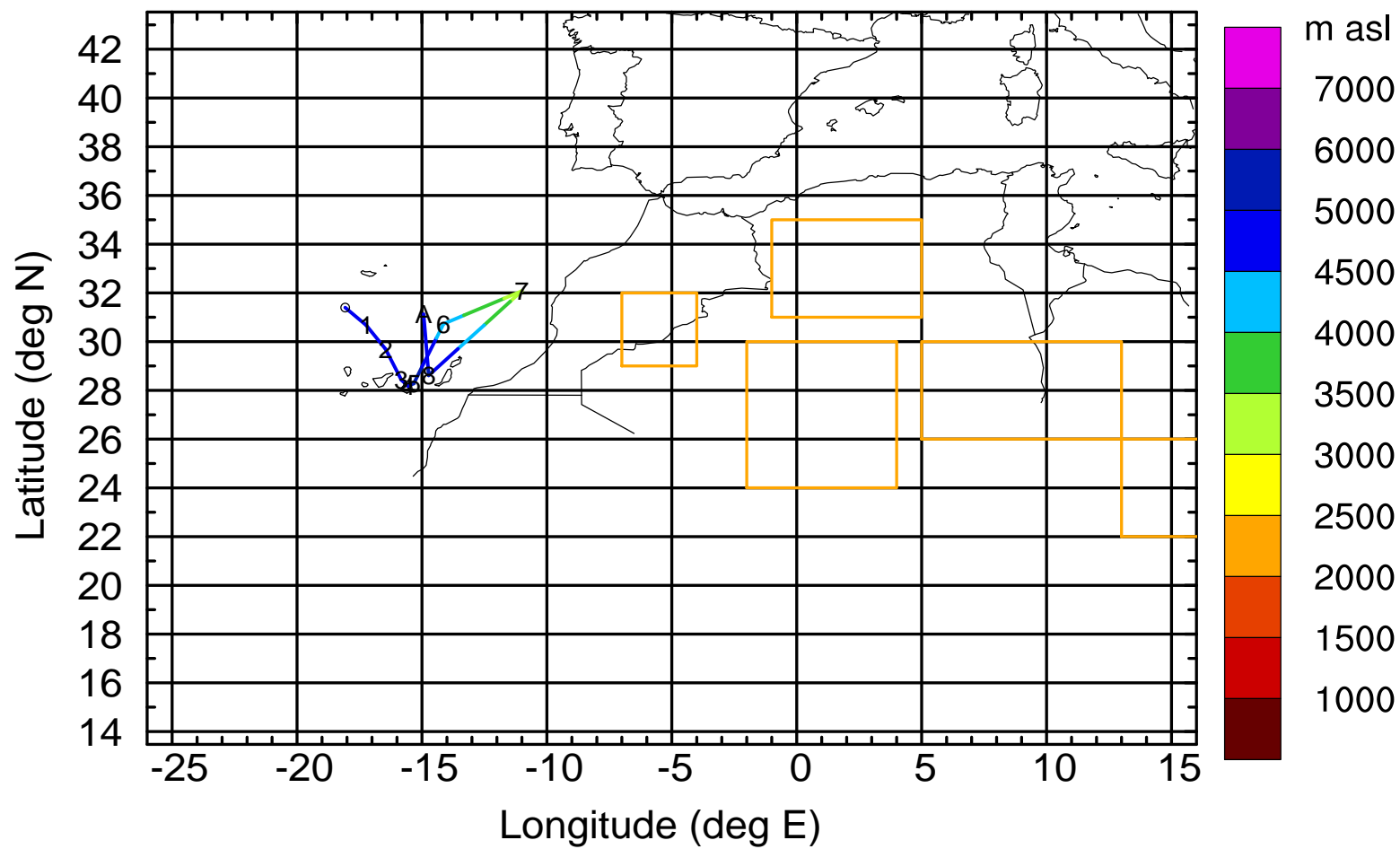
Level #4 of flight 170419b

BWD 20170419/15 -44H = 17/19 UTC



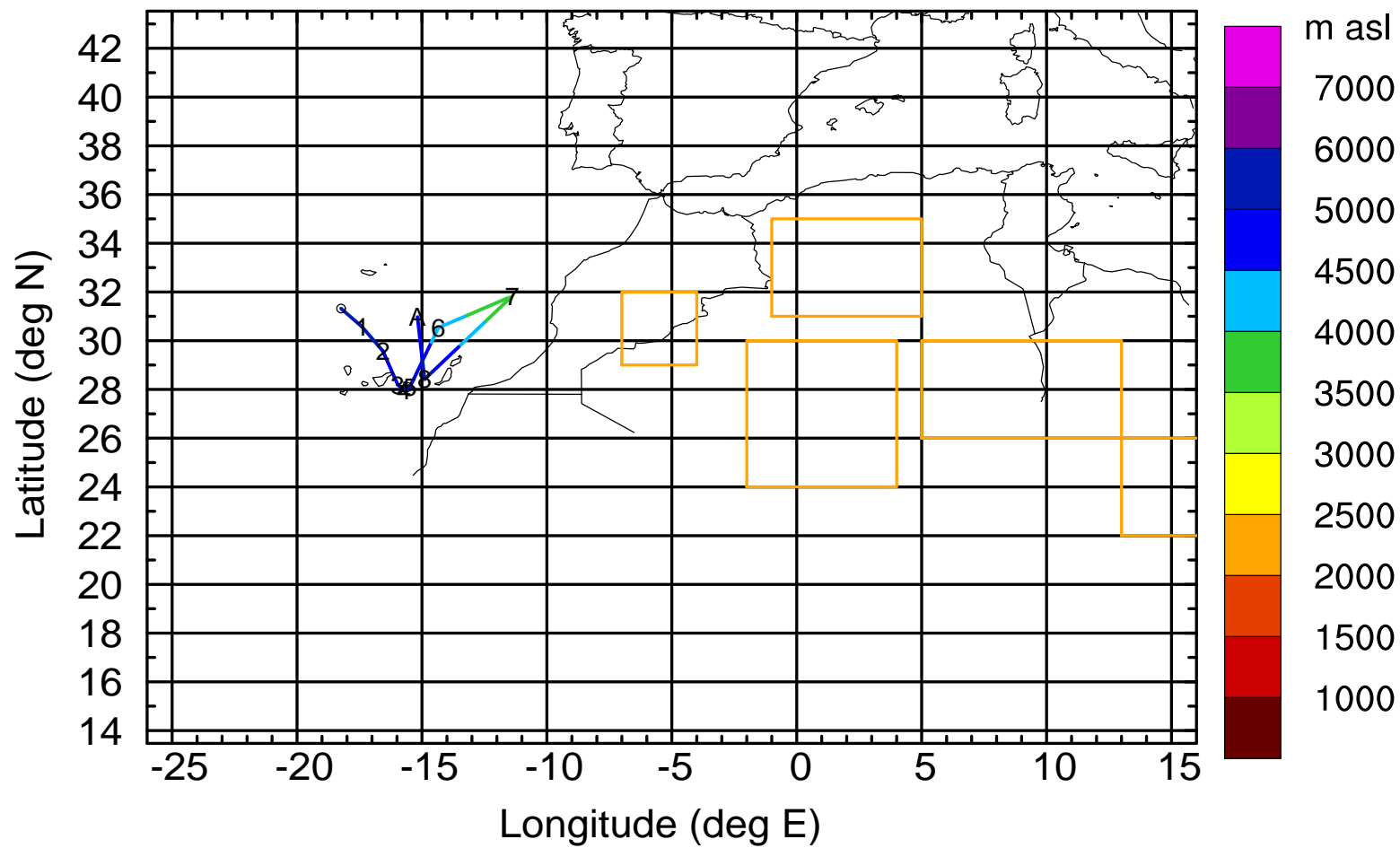
Level #4 of flight 170419b

BWD 20170419/15 -45H = 17/18 UTC



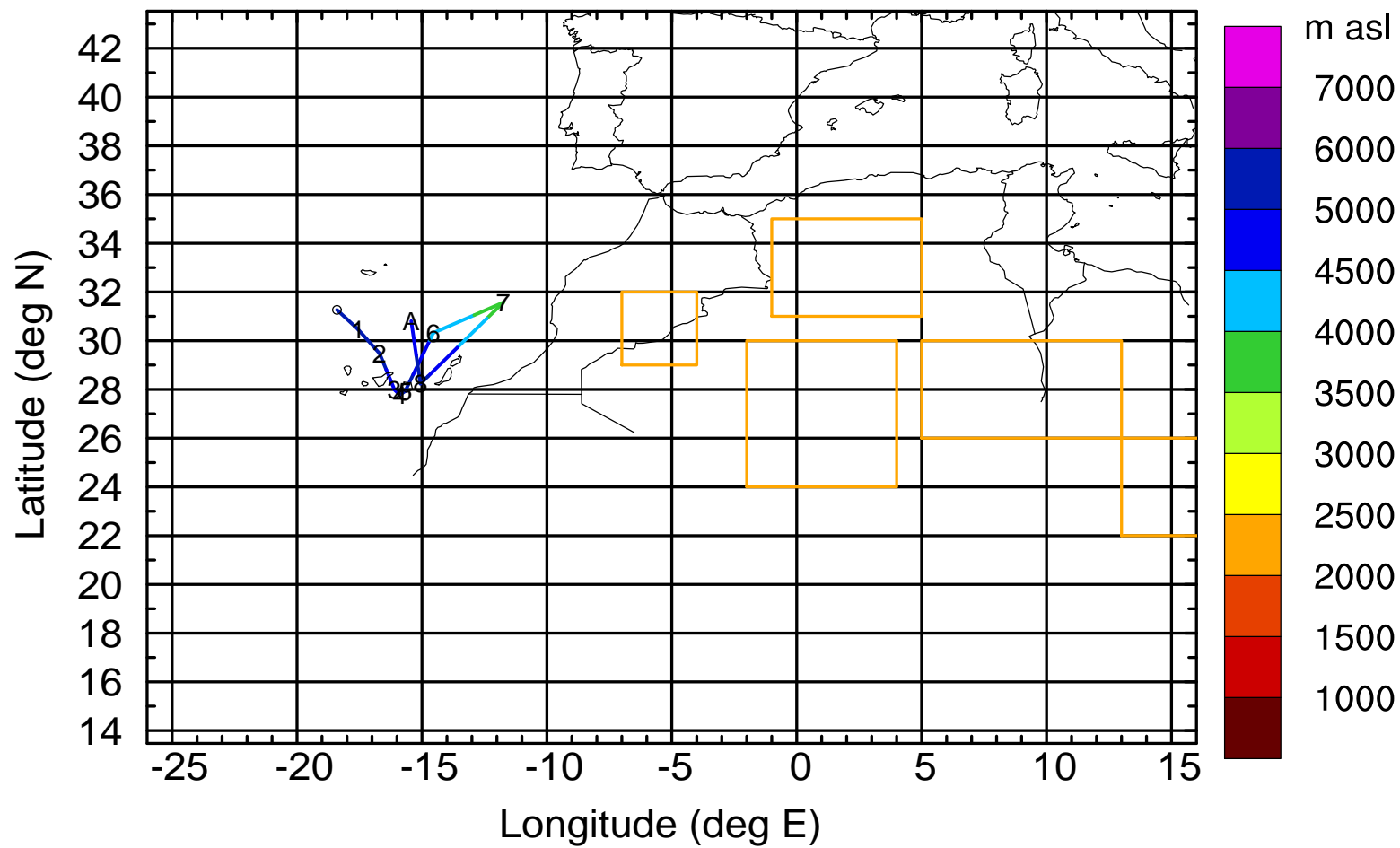
Level #4 of flight 170419b

BWD 20170419/15 -46H = 17/17 UTC



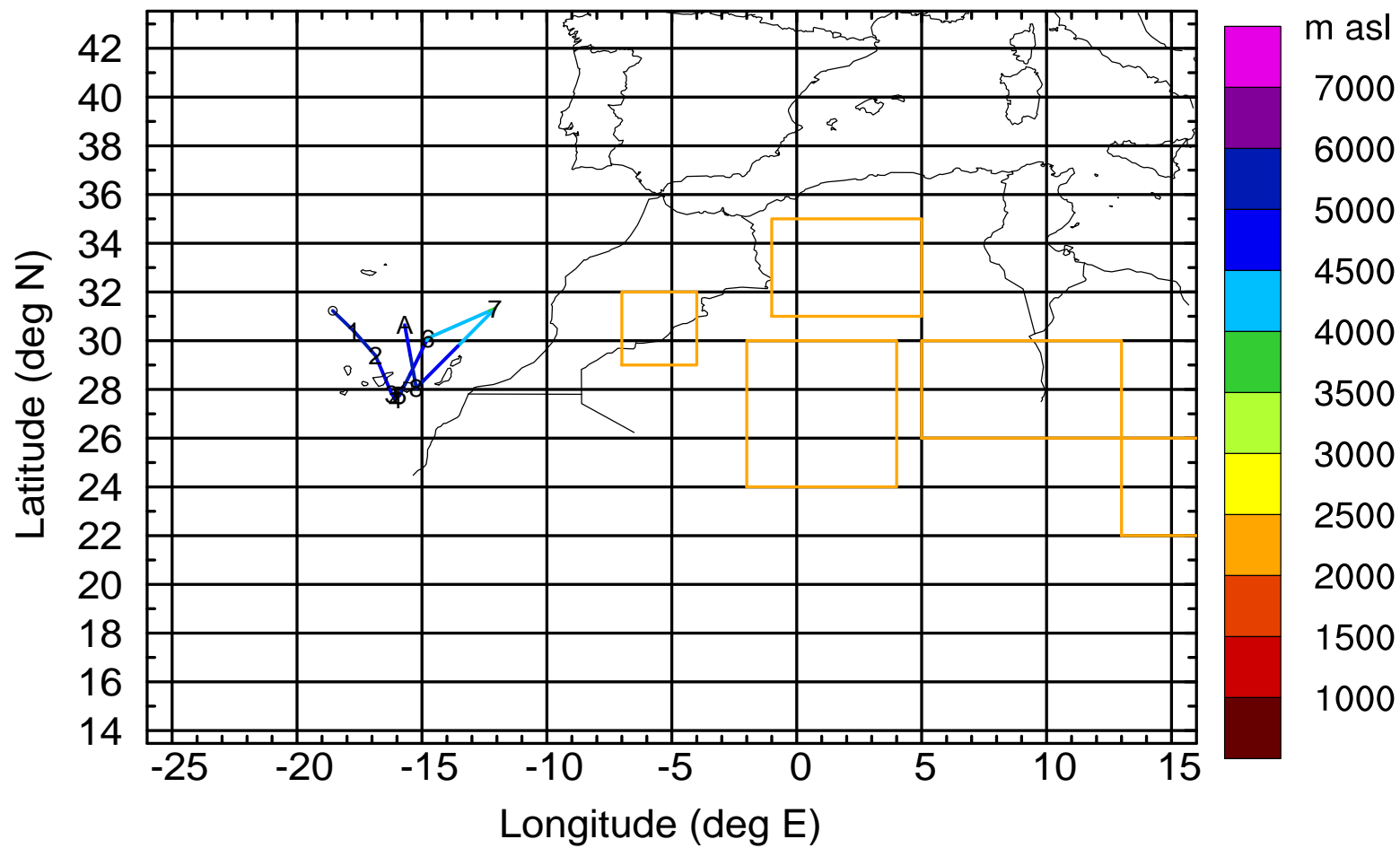
Level #4 of flight 170419b

BWD 20170419/15 -47H = 17/16 UTC



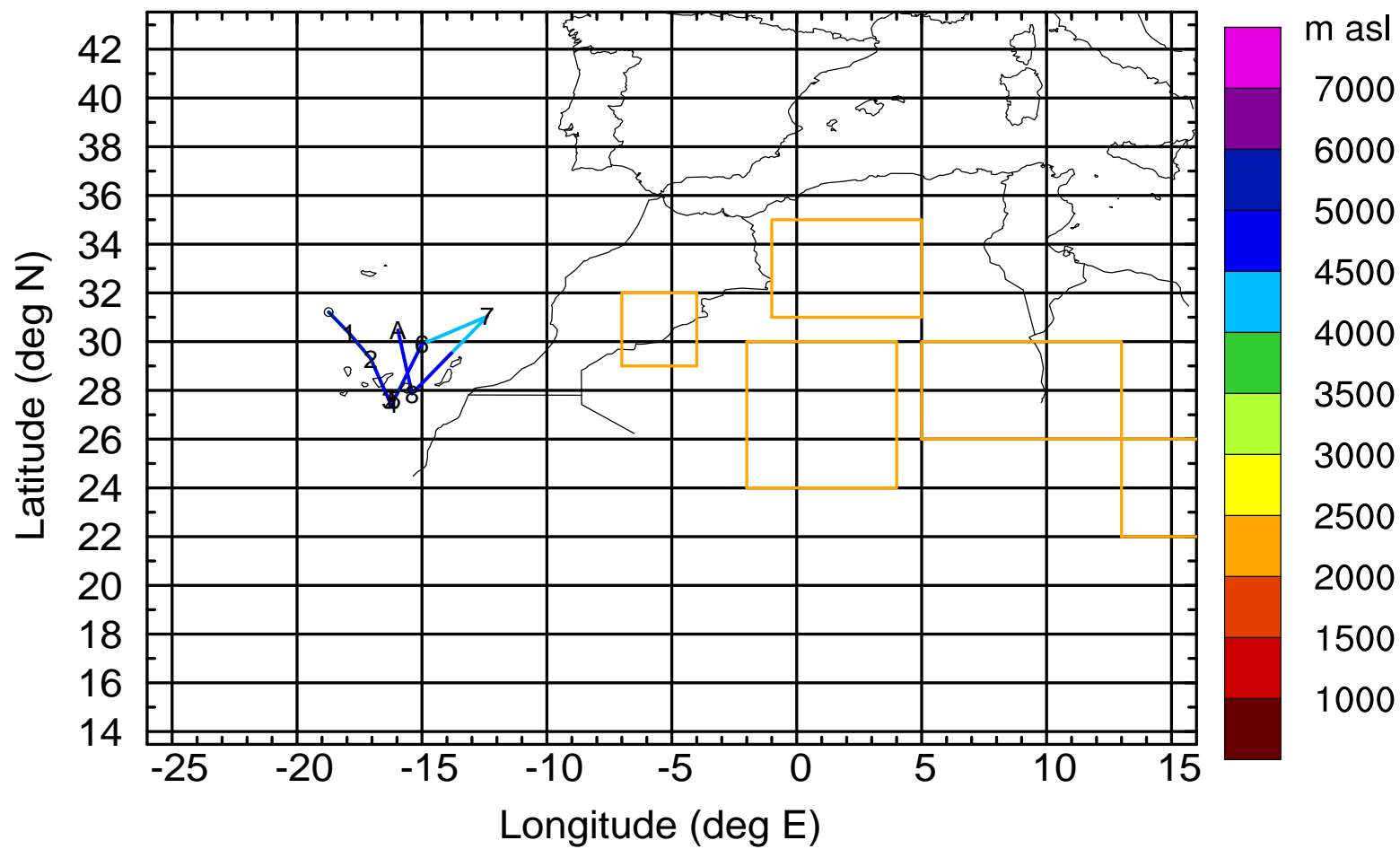
Level #4 of flight 170419b

BWD 20170419/15 -48H = 17/15 UTC



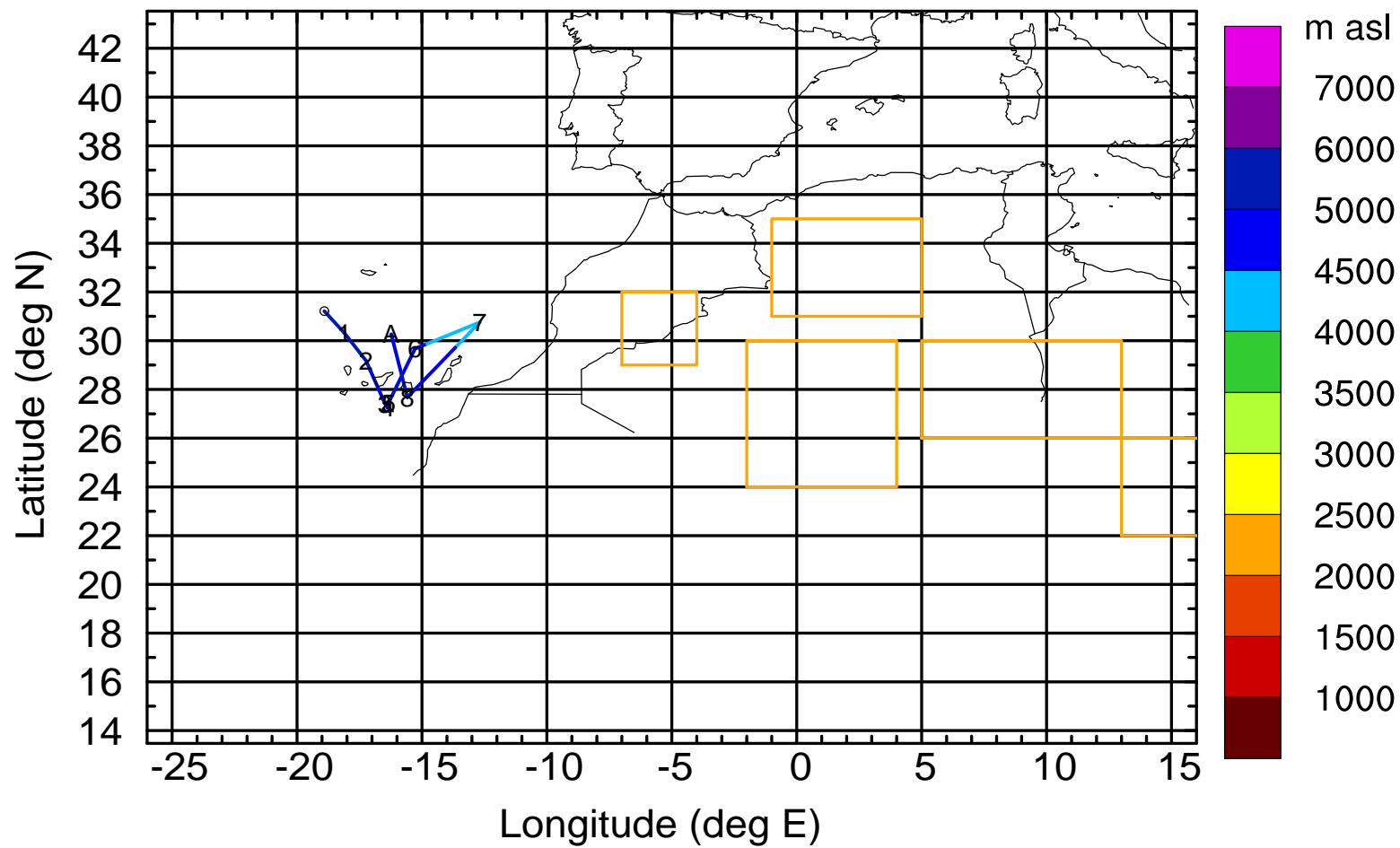
Level #4 of flight 170419b

BWD 20170419/15 -49H = 17/14 UTC



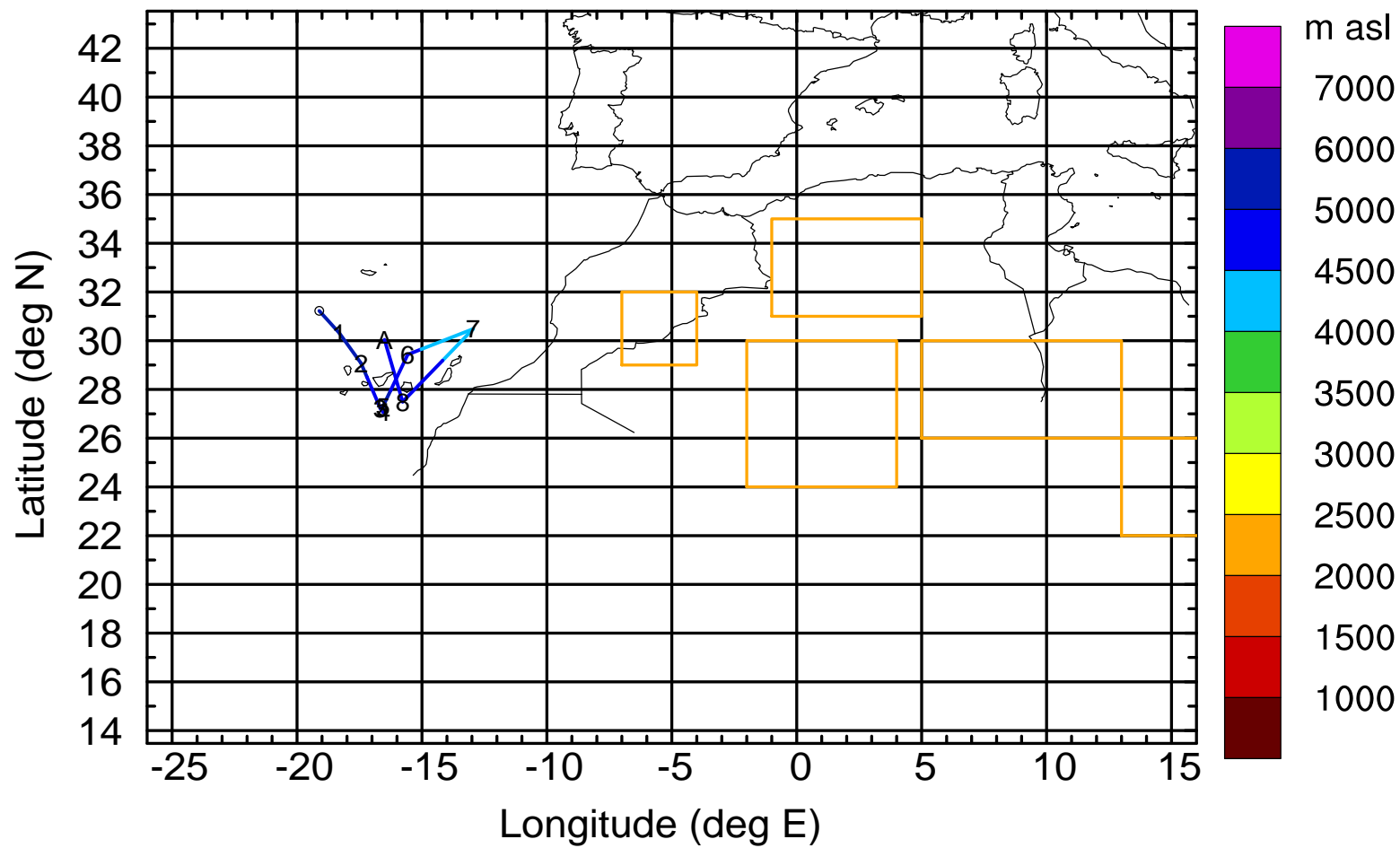
Level #4 of flight 170419b

BWD 20170419/15 -50H = 17/13 UTC



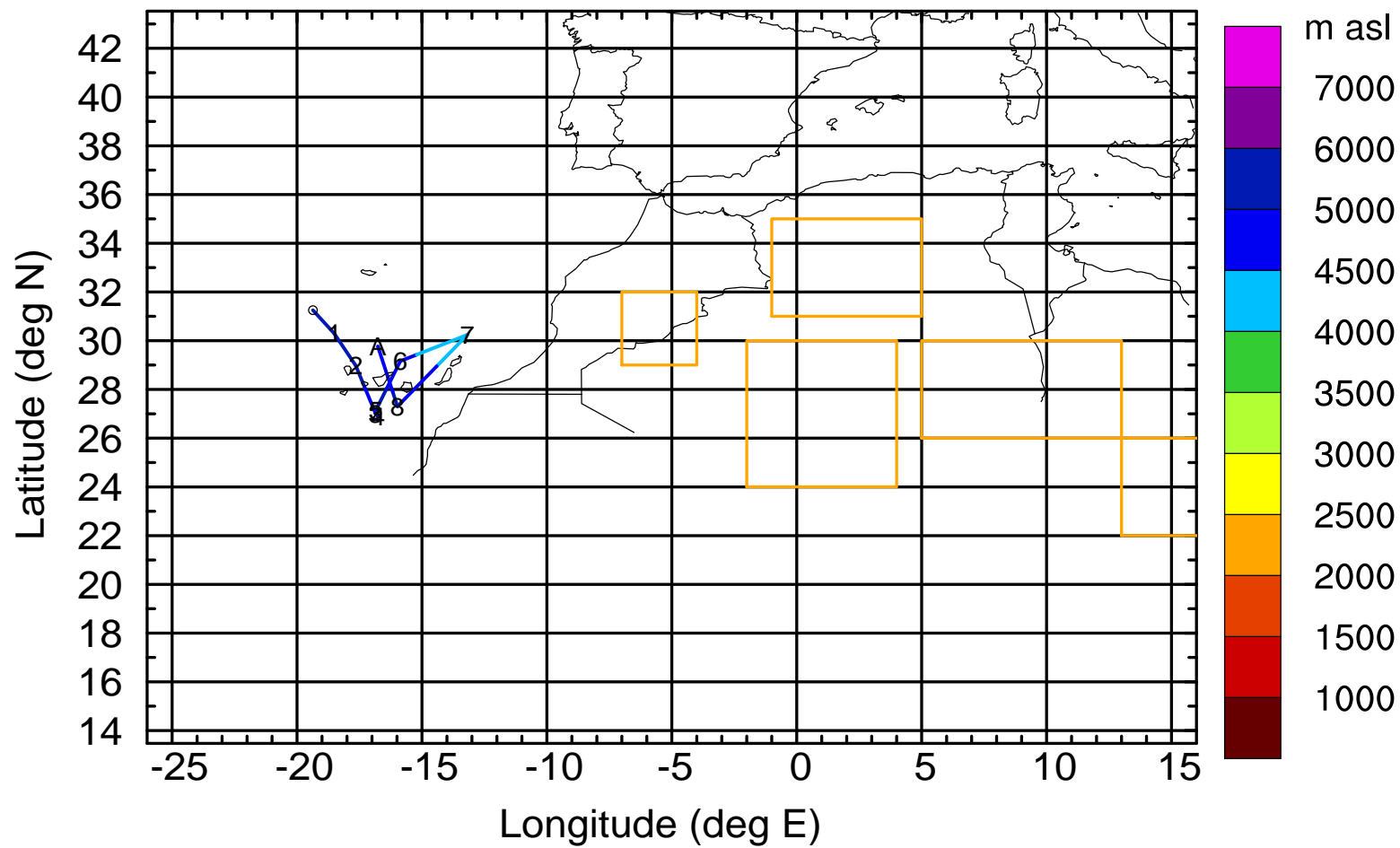
Level #4 of flight 170419b

BWD 20170419/15 -51H = 17/12 UTC



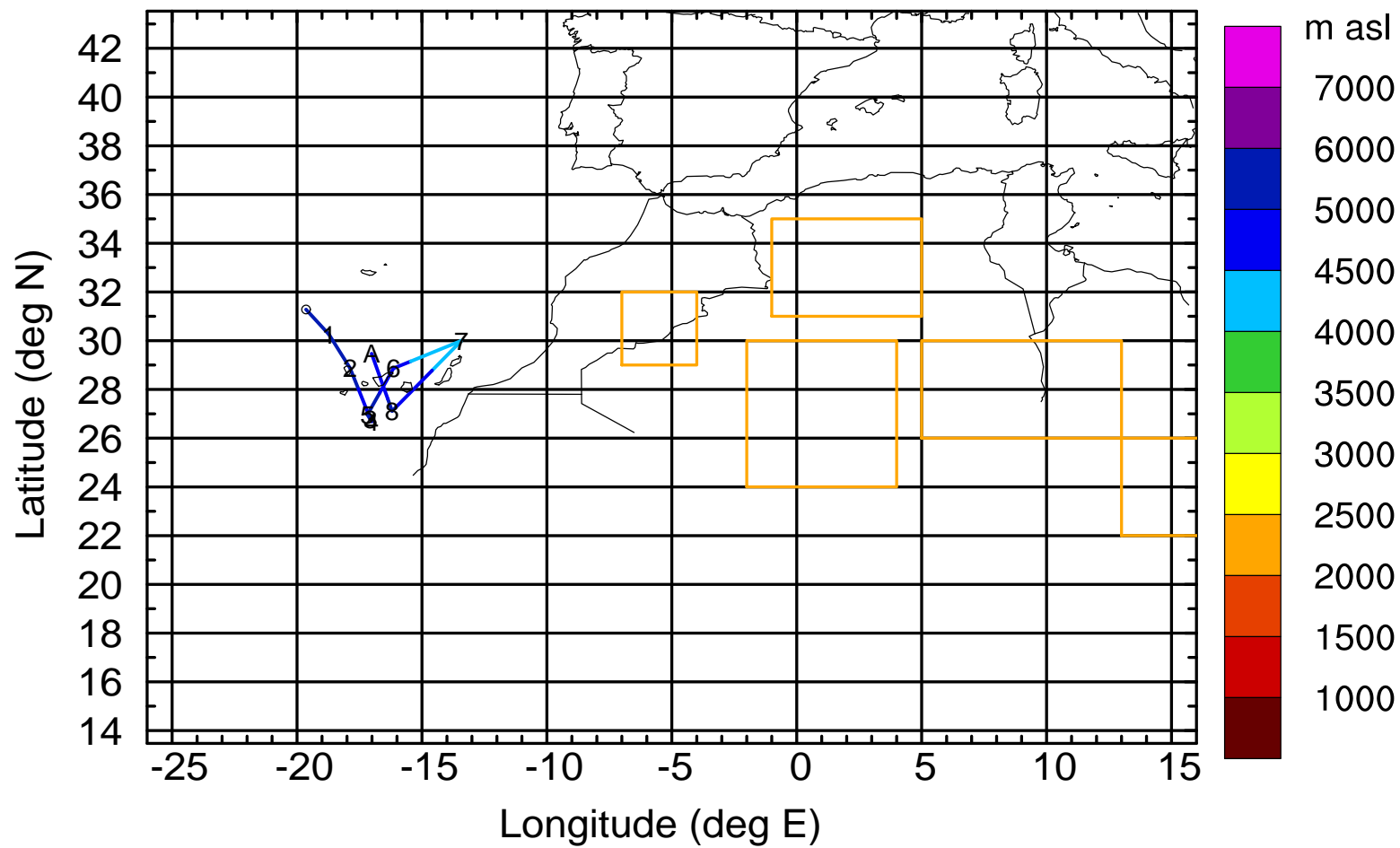
Level #4 of flight 170419b

BWD 20170419/15 -52H = 17/11 UTC



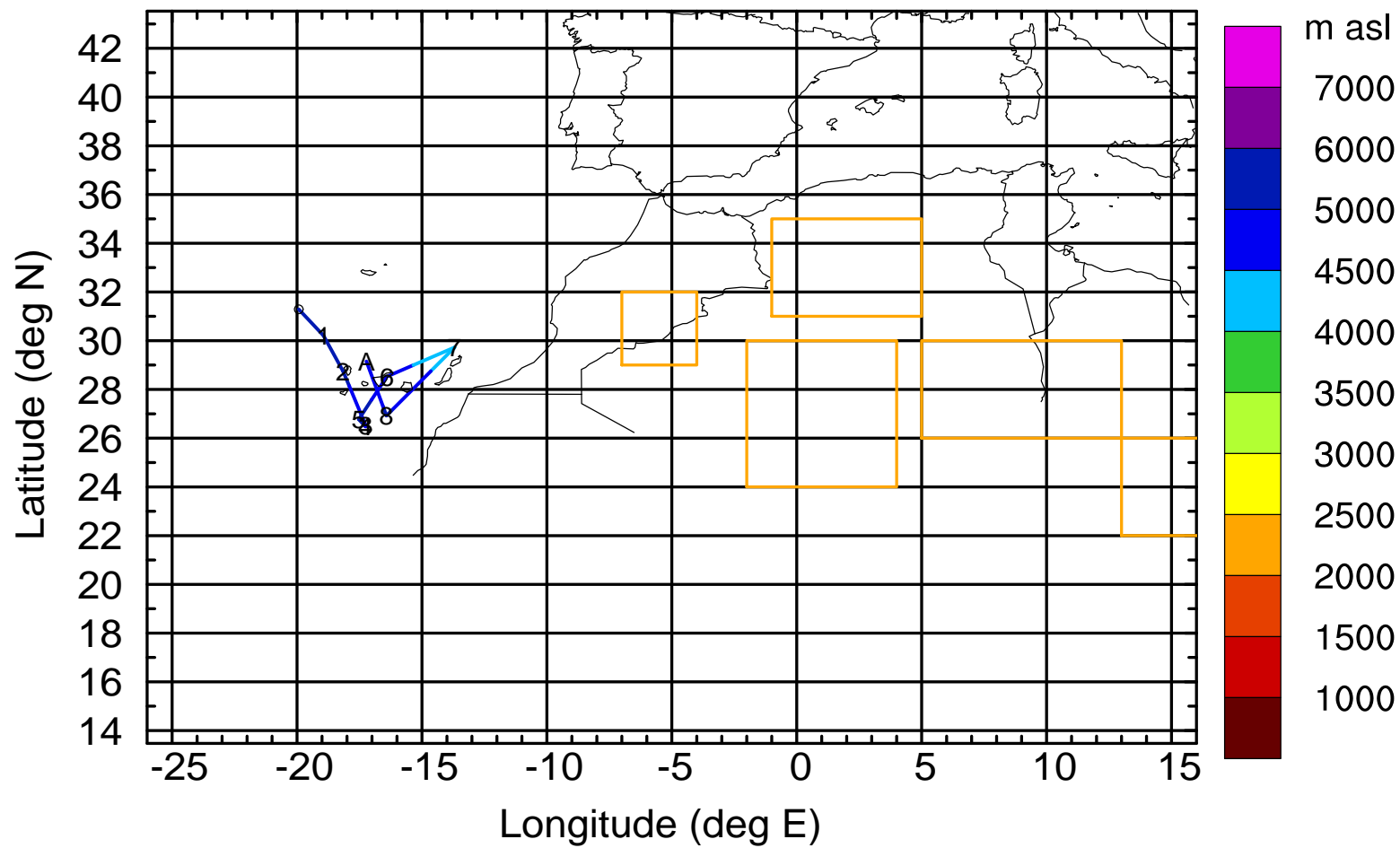
Level #4 of flight 170419b

BWD 20170419/15 -53H = 17/10 UTC



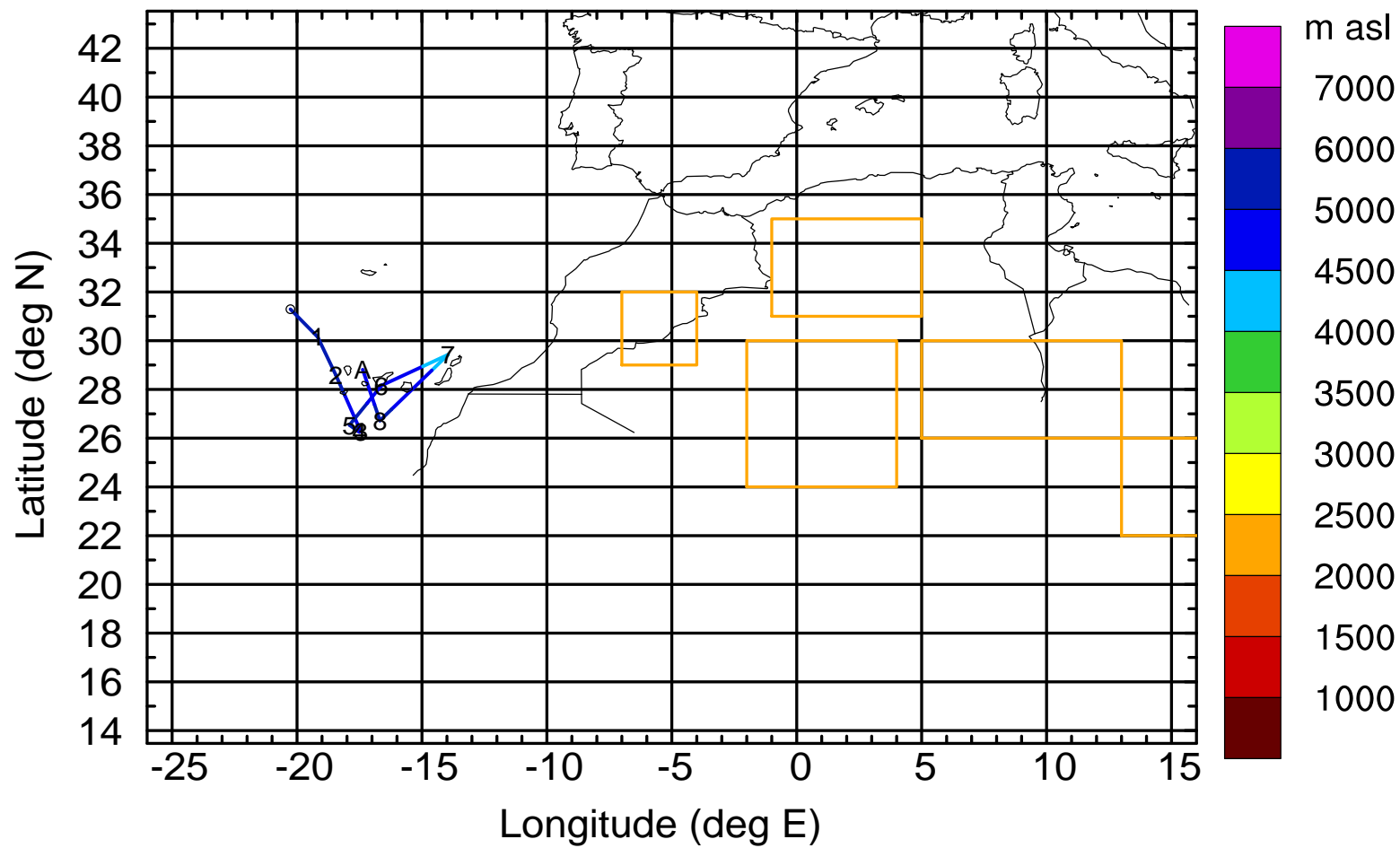
Level #4 of flight 170419b

BWD 20170419/15 -54H = 17/09 UTC



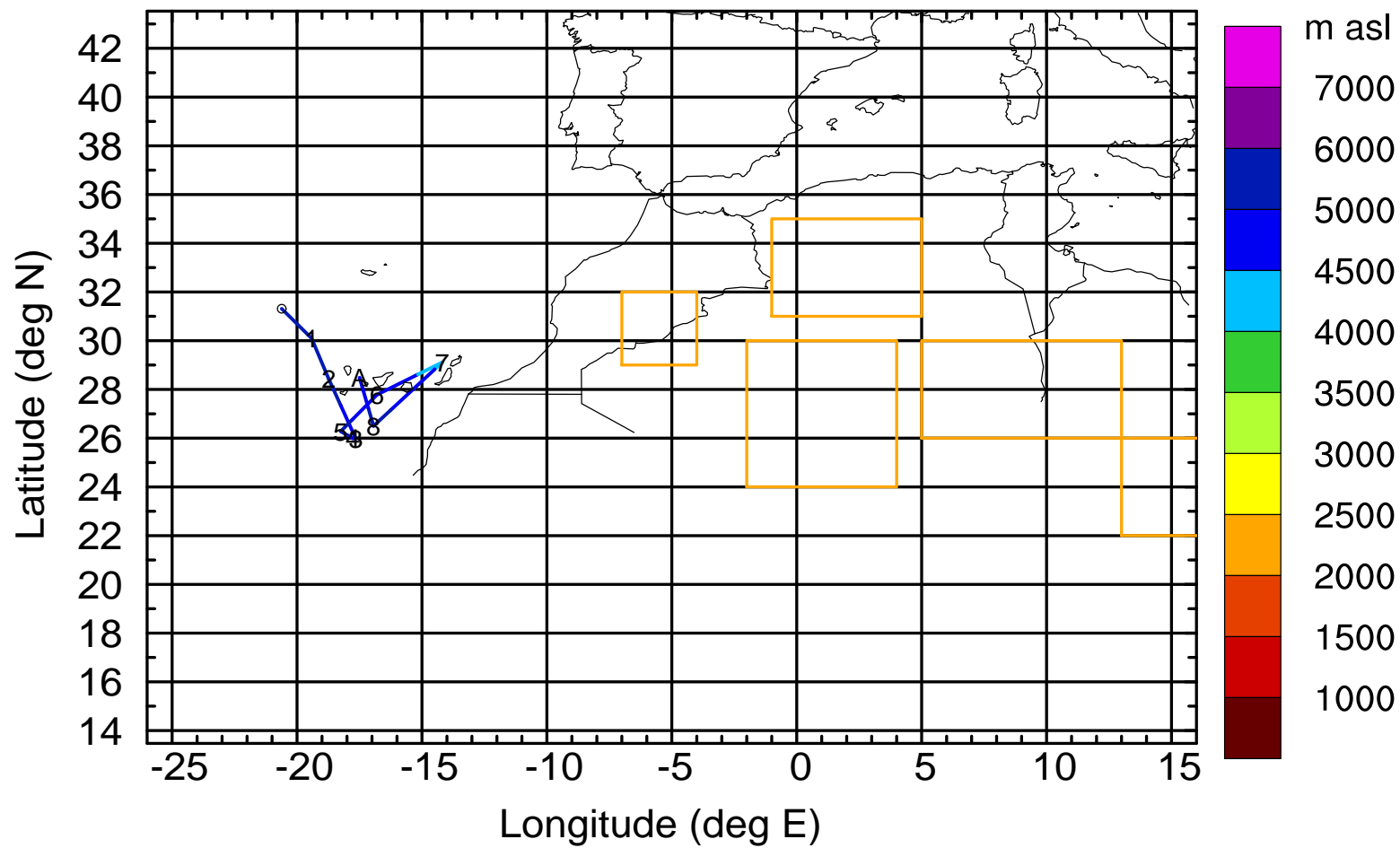
Level #4 of flight 170419b

BWD 20170419/15 -55H = 17/08 UTC



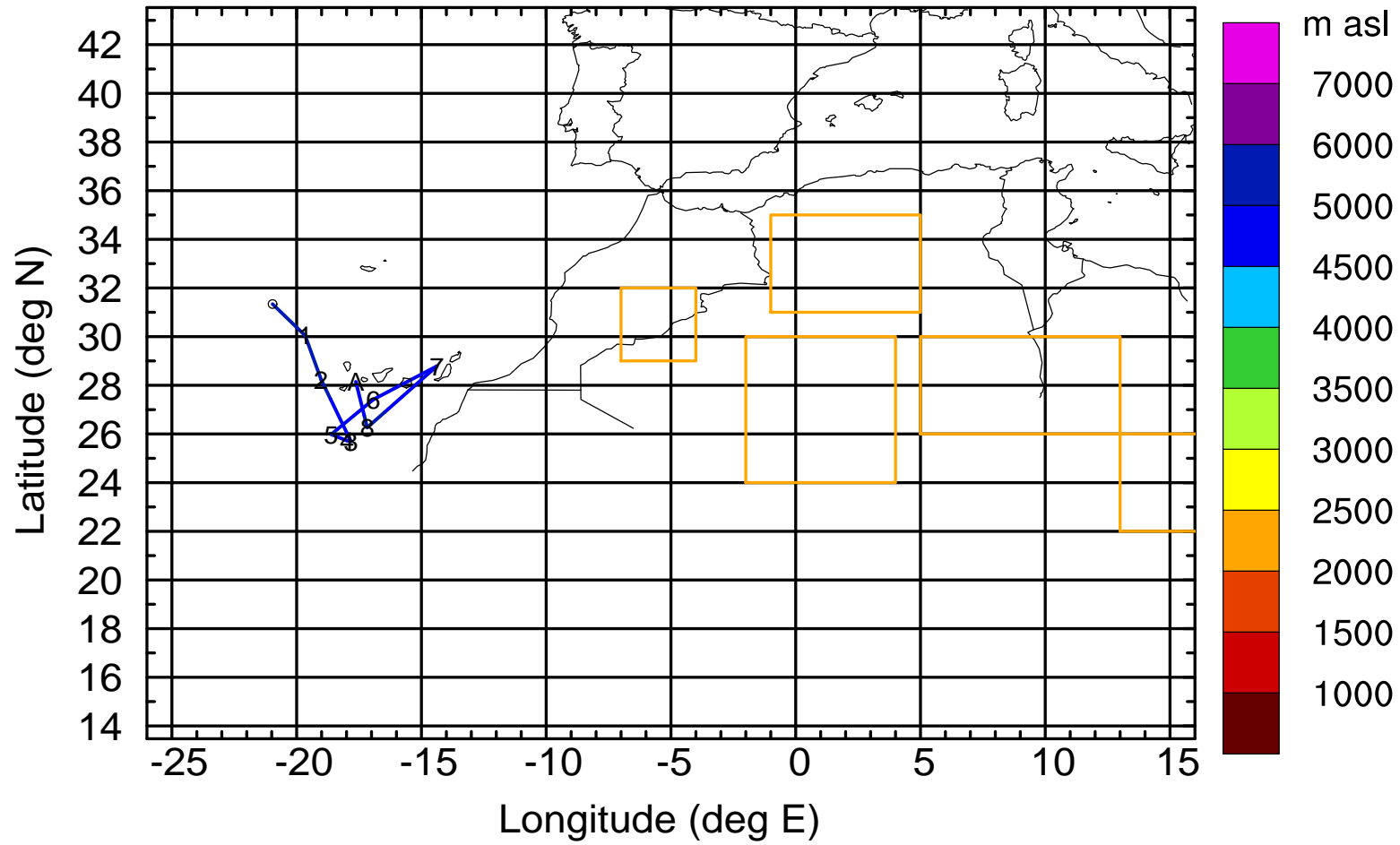
Level #4 of flight 170419b

BWD 20170419/15 -56H = 17/07 UTC



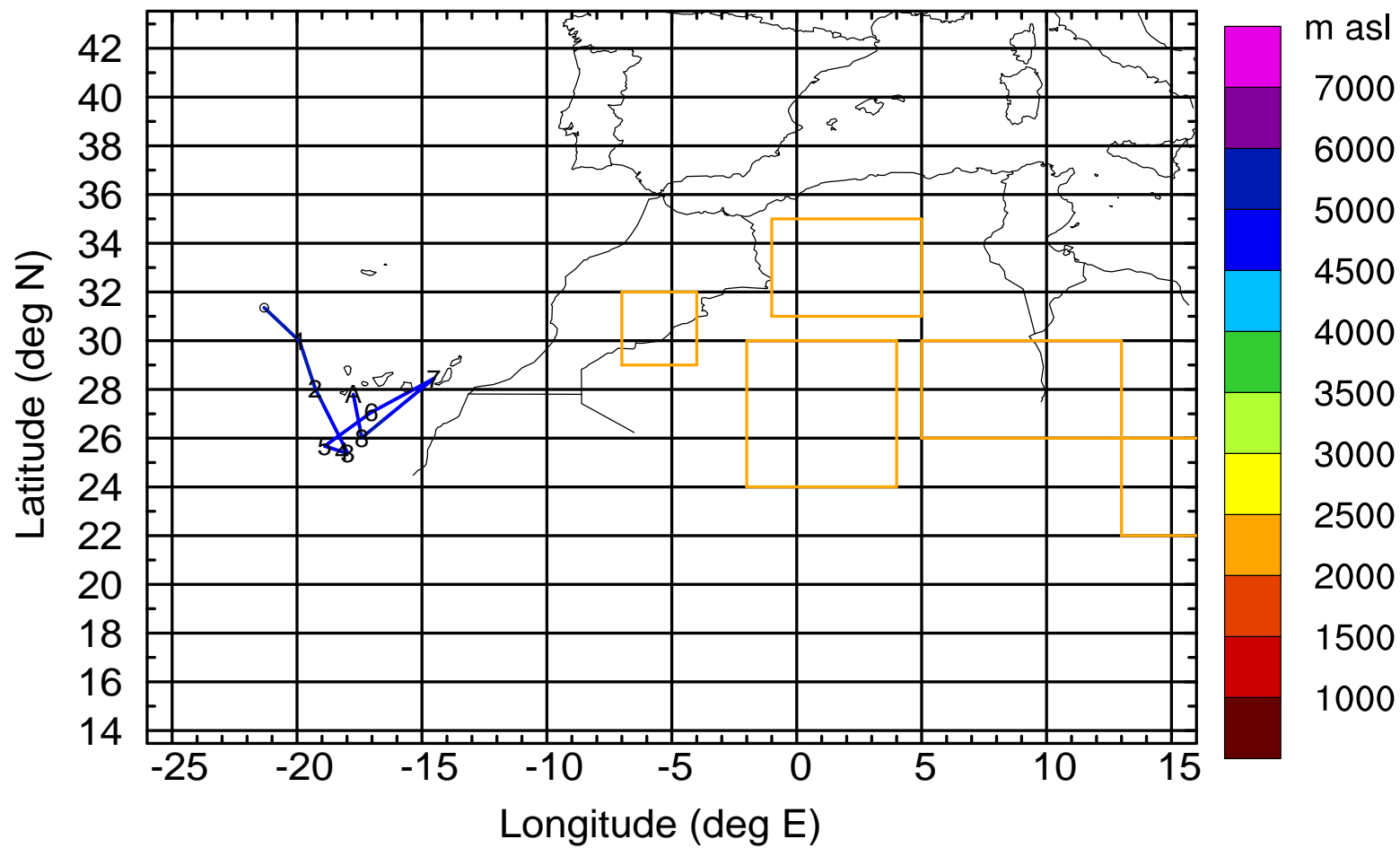
Level #4 of flight 170419b

BWD 20170419/15 -57H = 17/06 UTC



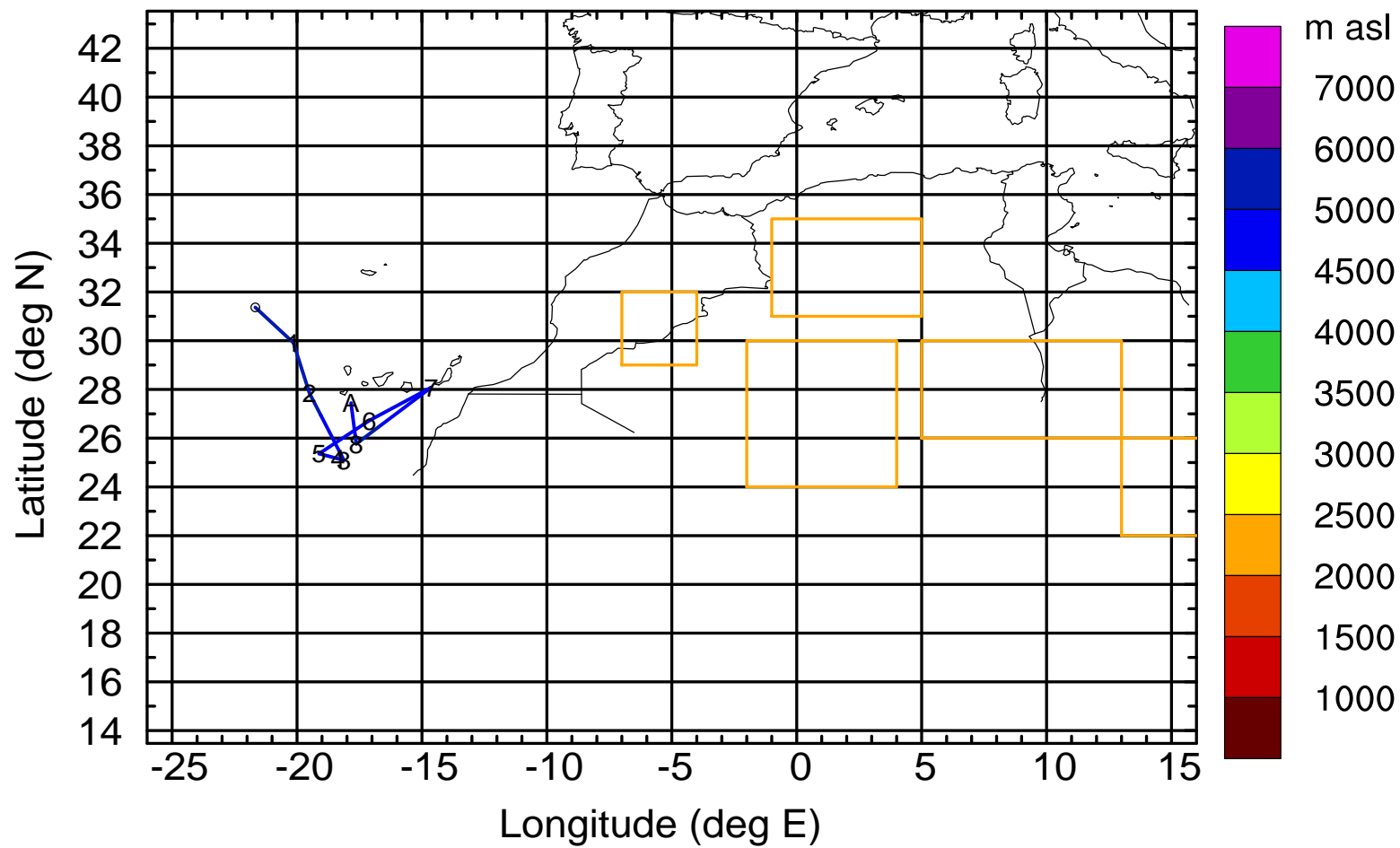
Level #4 of flight 170419b

BWD 20170419/15 -58H = 17/05 UTC



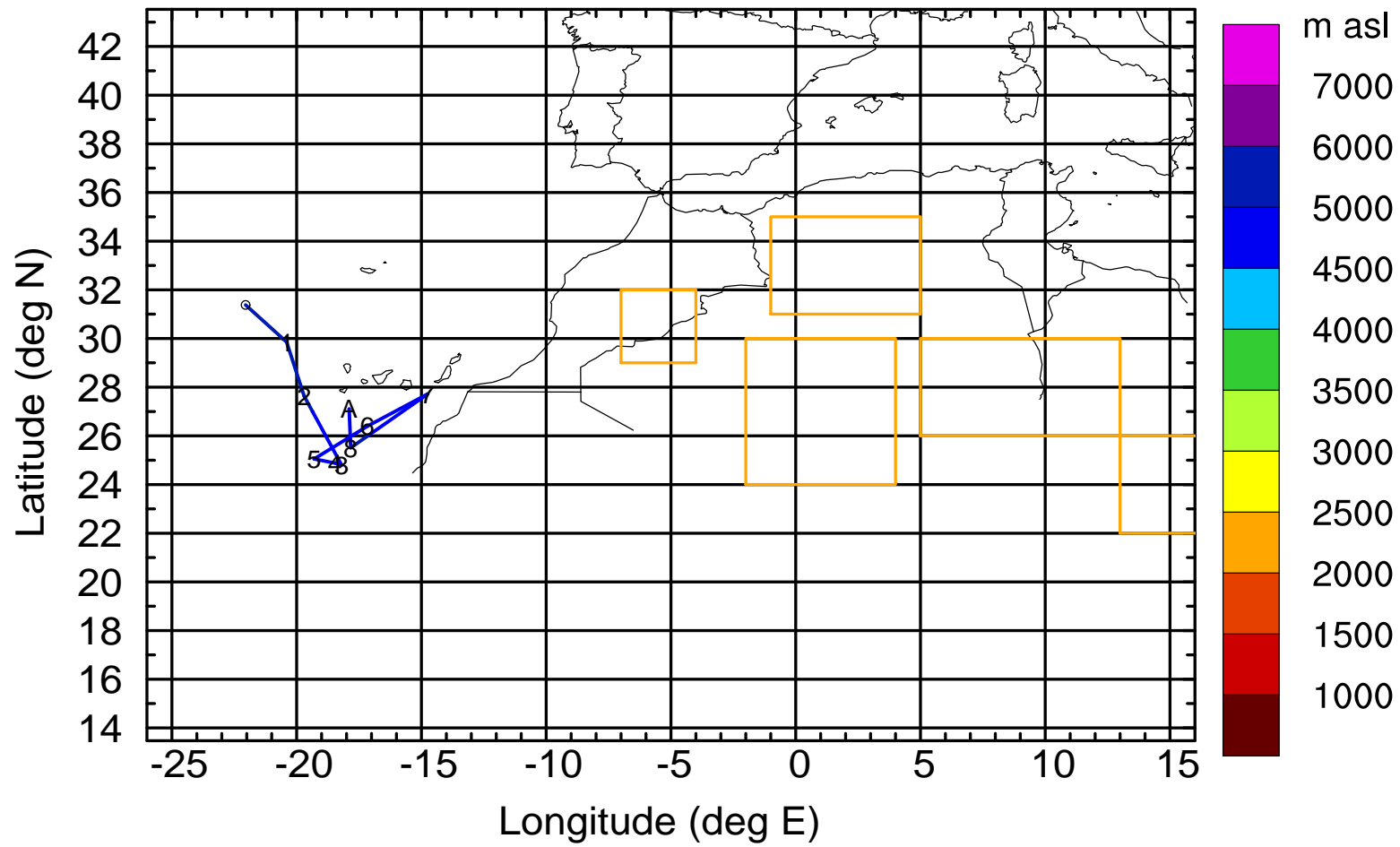
Level #4 of flight 170419b

BWD 20170419/15 -59H = 17/04 UTC



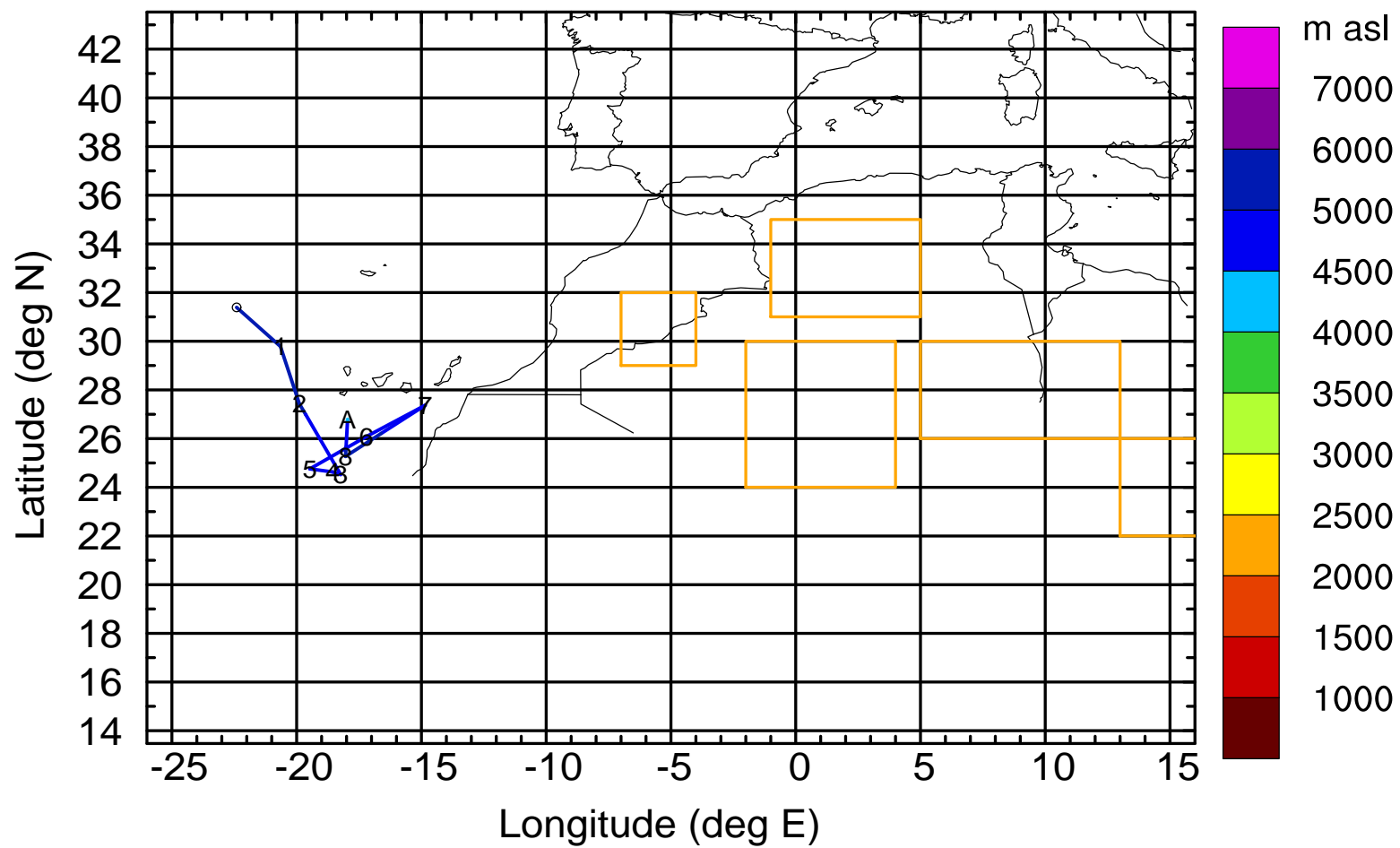
Level #4 of flight 170419b

BWD 20170419/15 -60H = 17/03 UTC



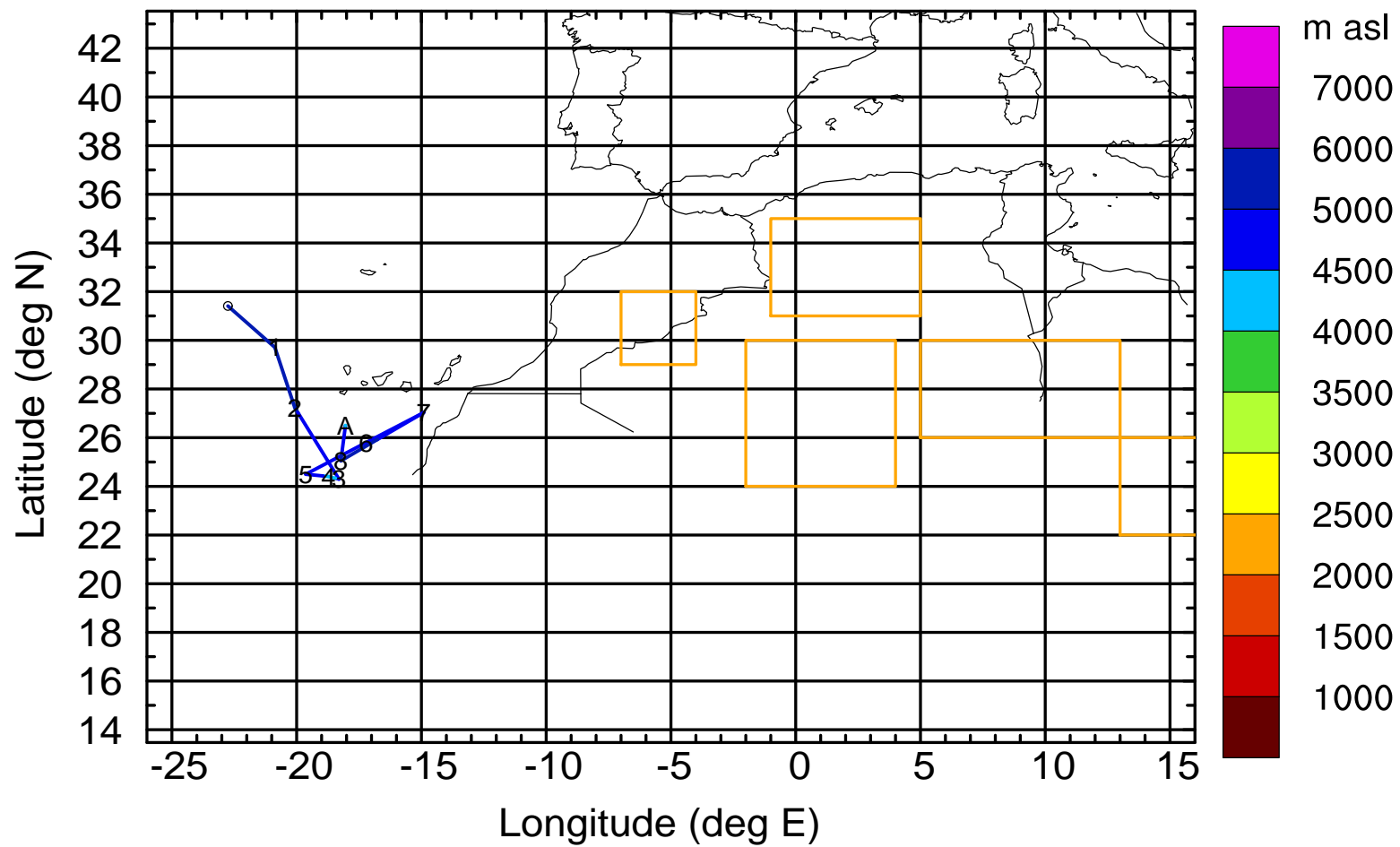
Level #4 of flight 170419b

BWD 20170419/15 -61H = 17/02 UTC



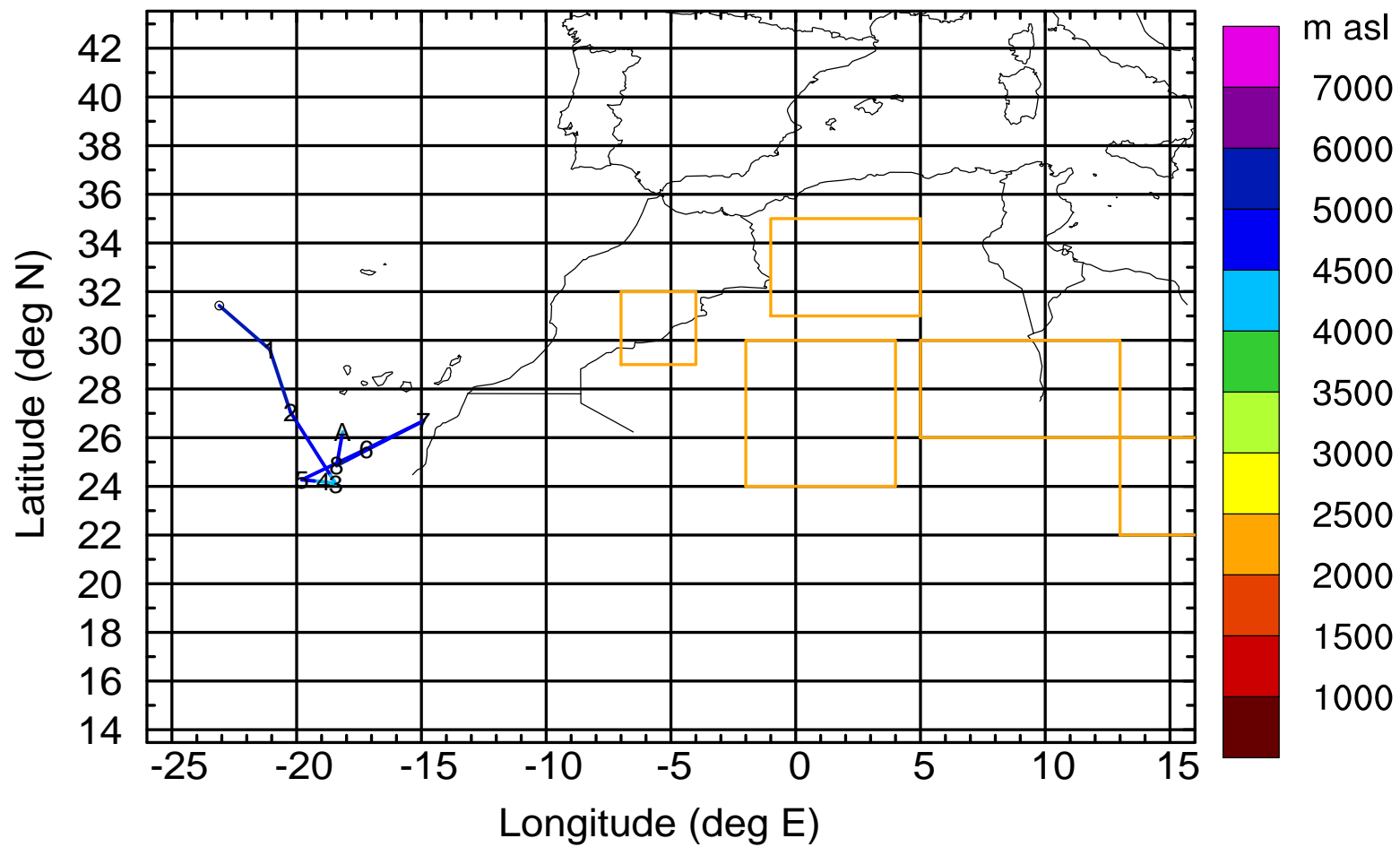
Level #4 of flight 170419b

BWD 20170419/15 -62H = 17/01 UTC



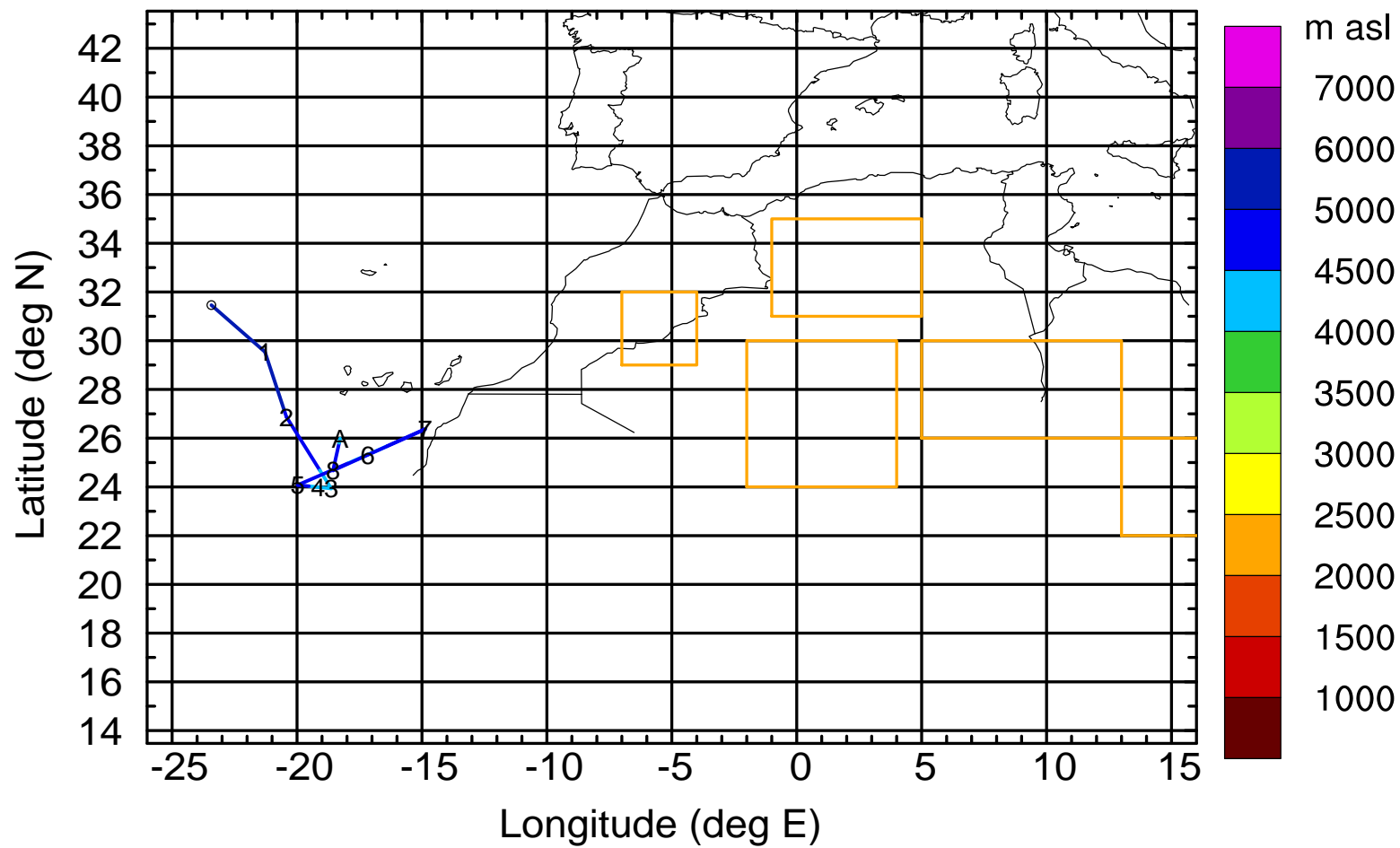
Level #4 of flight 170419b

BWD 20170419/15 -63H = 17/00 UTC



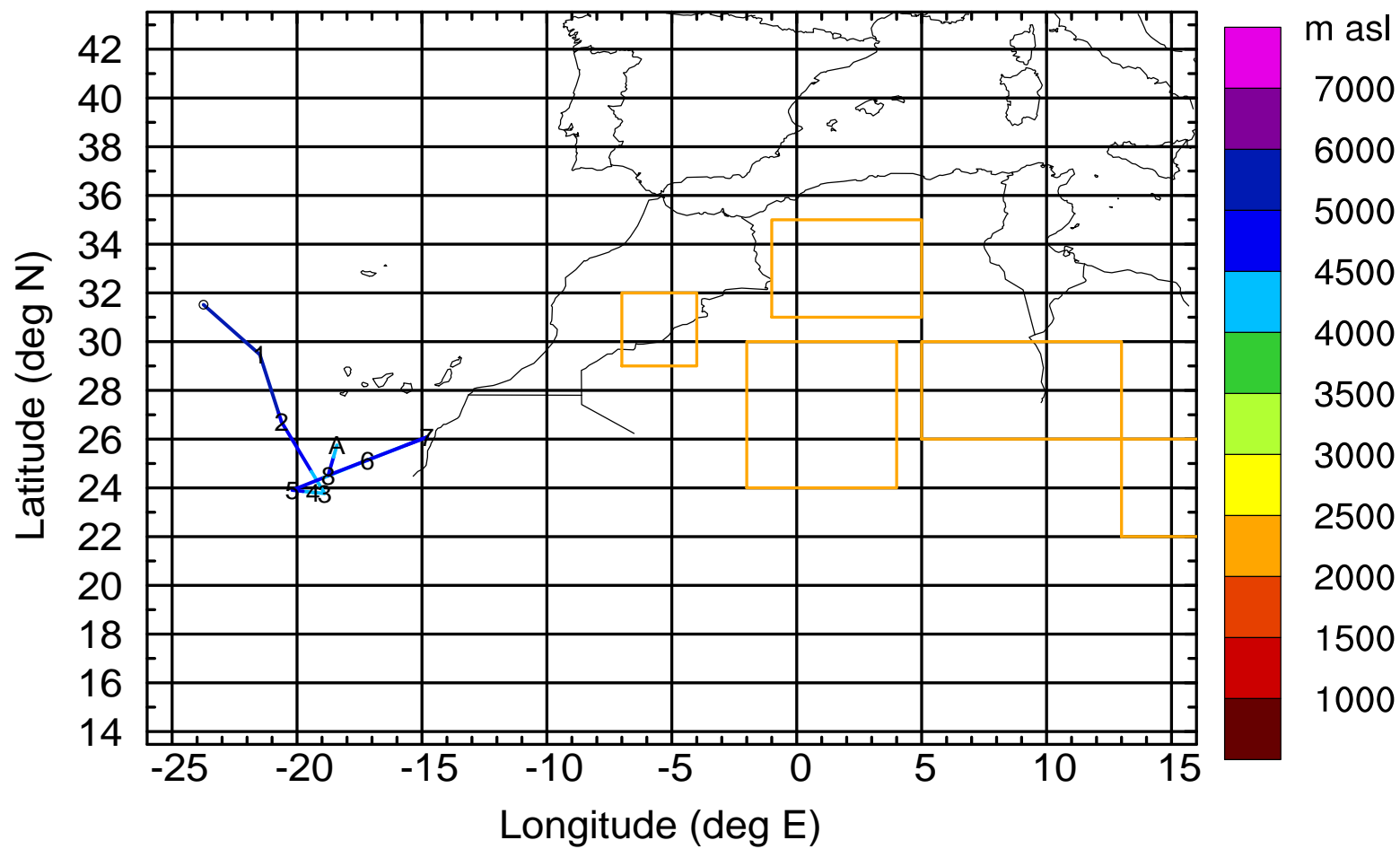
Level #4 of flight 170419b

BWD 20170419/15 -64H = 16/23 UTC



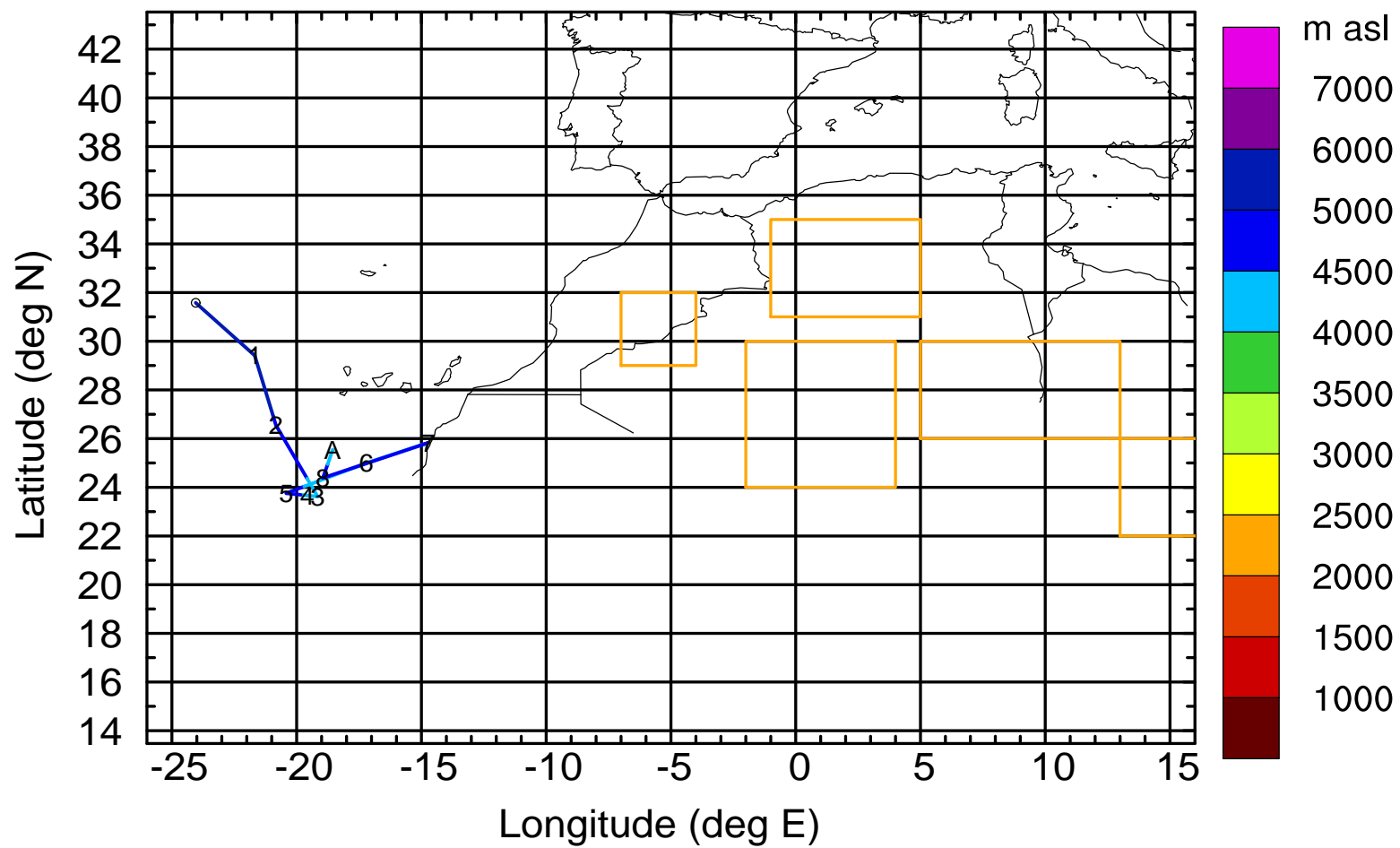
Level #4 of flight 170419b

BWD 20170419/15 -65H = 16/22 UTC



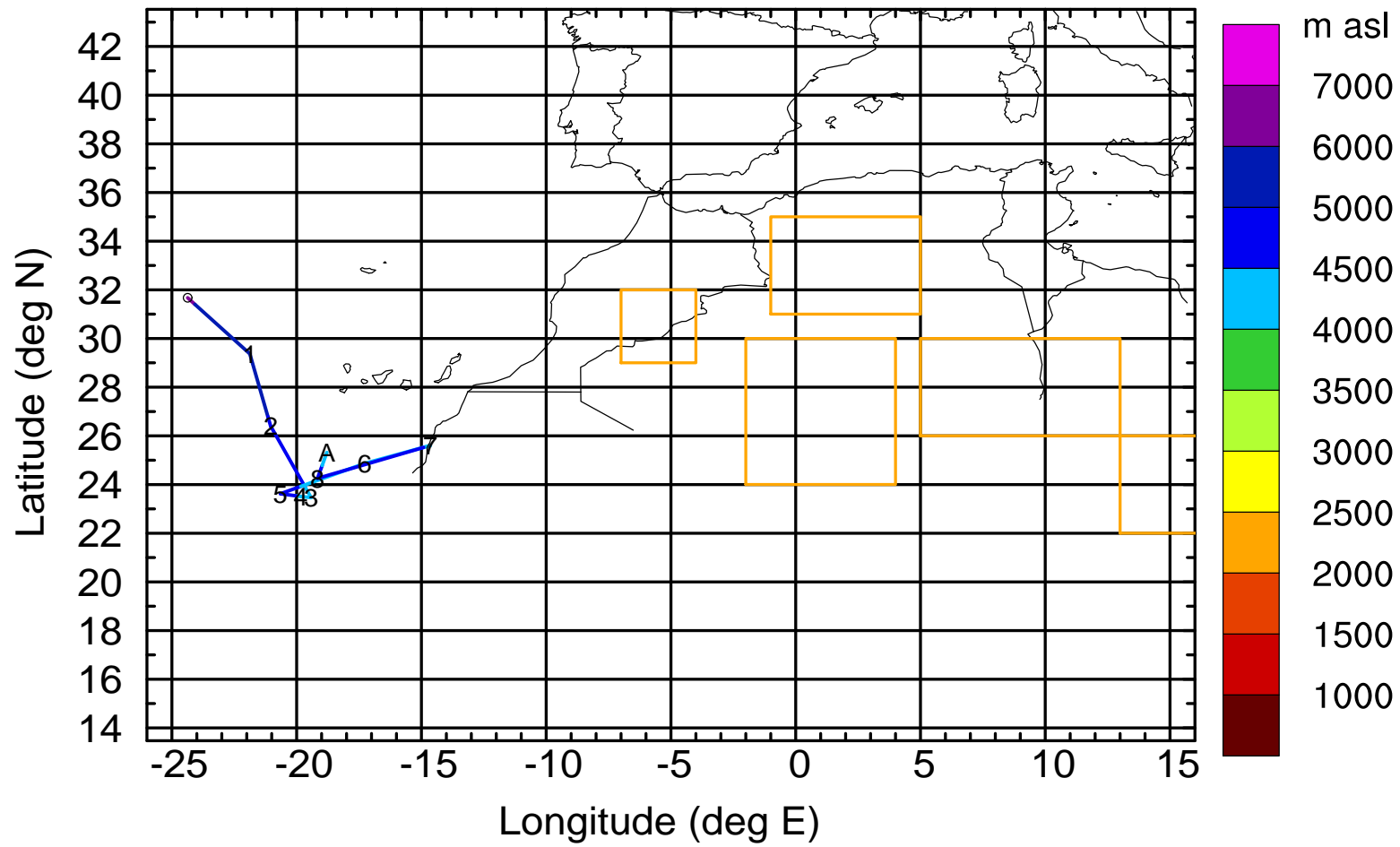
Level #4 of flight 170419b

BWD 20170419/15 -66H = 16/21 UTC



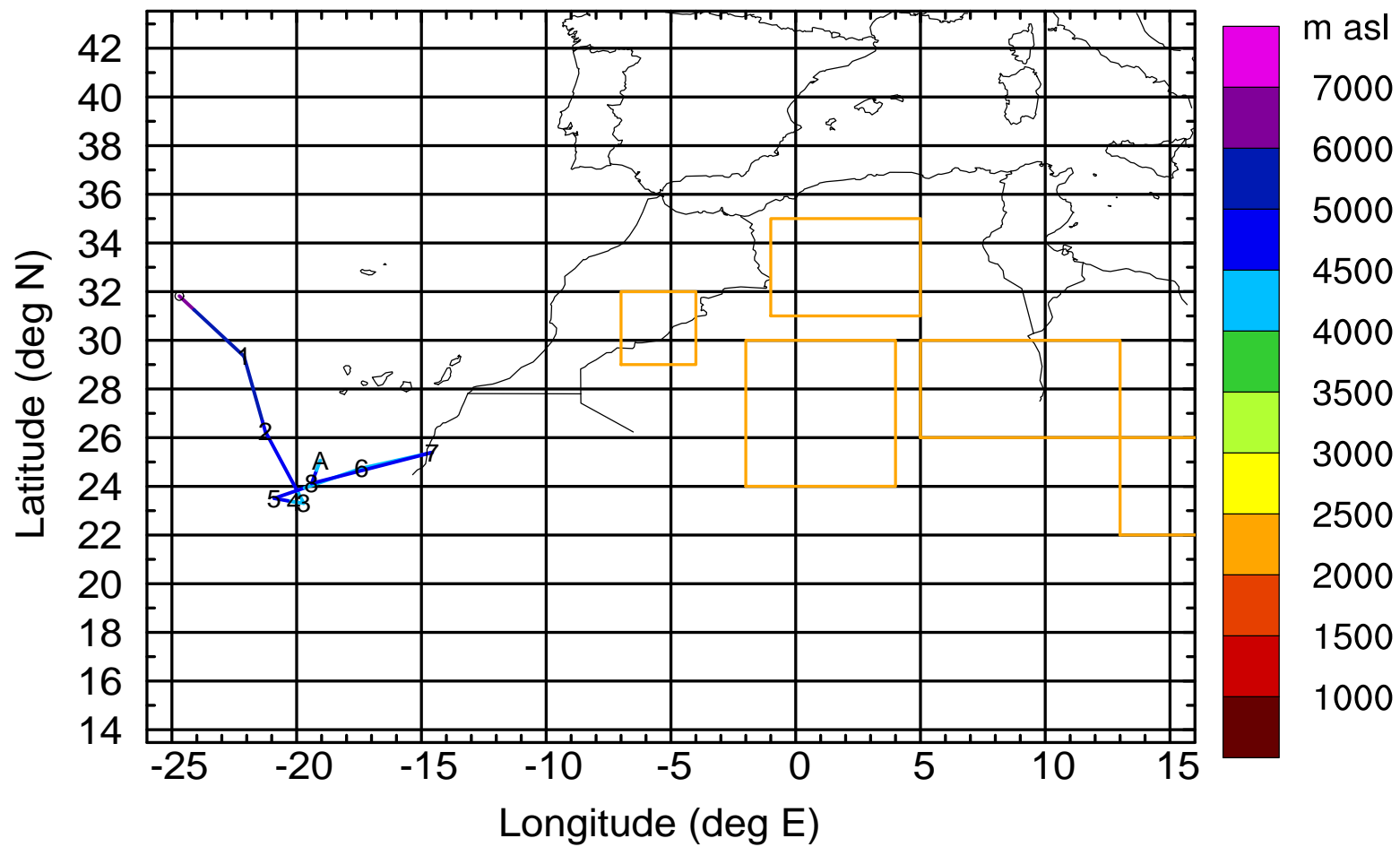
Level #4 of flight 170419b

BWD 20170419/15 -67H = 16/20 UTC



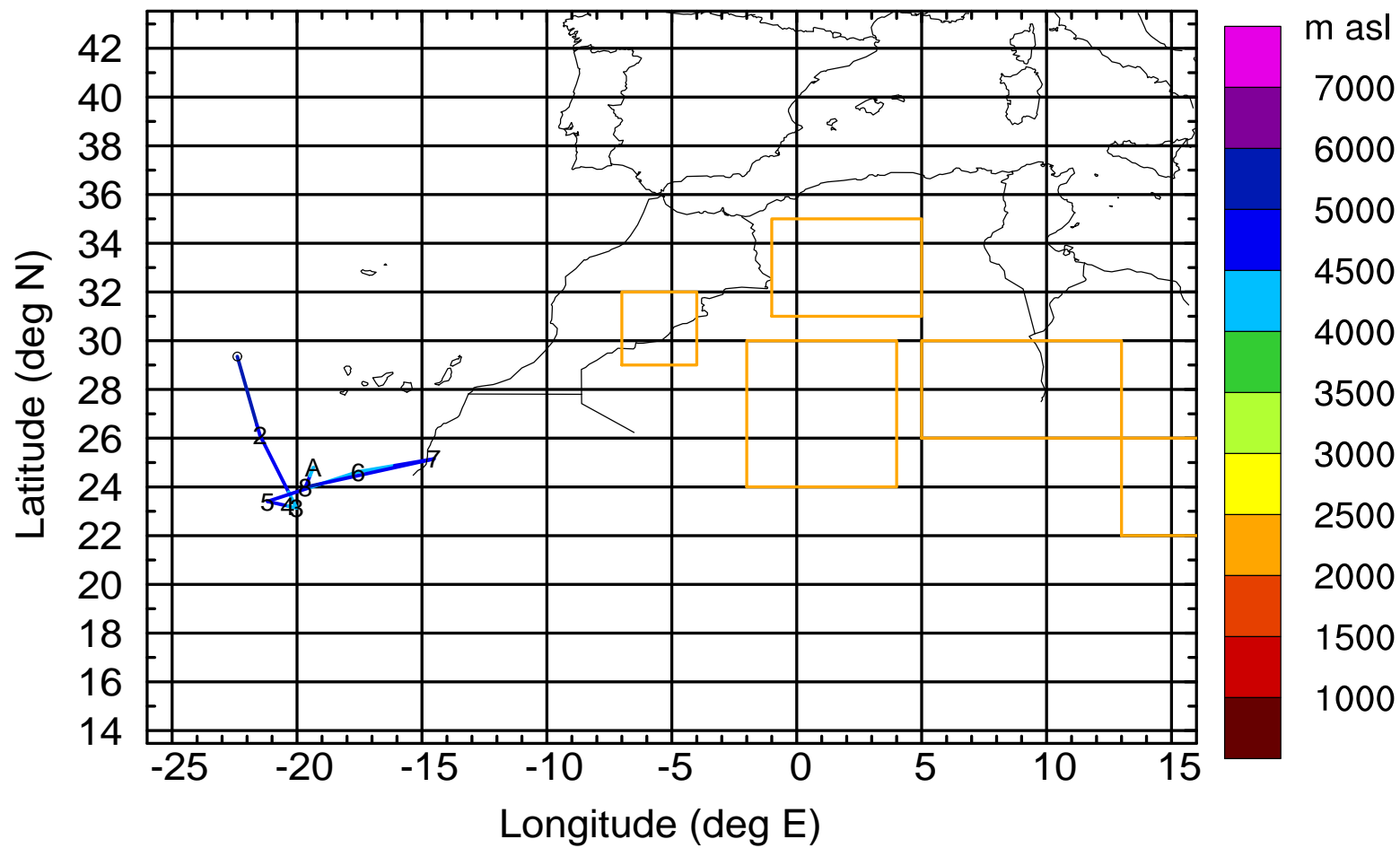
Level #4 of flight 170419b

BWD 20170419/15 -68H = 16/19 UTC



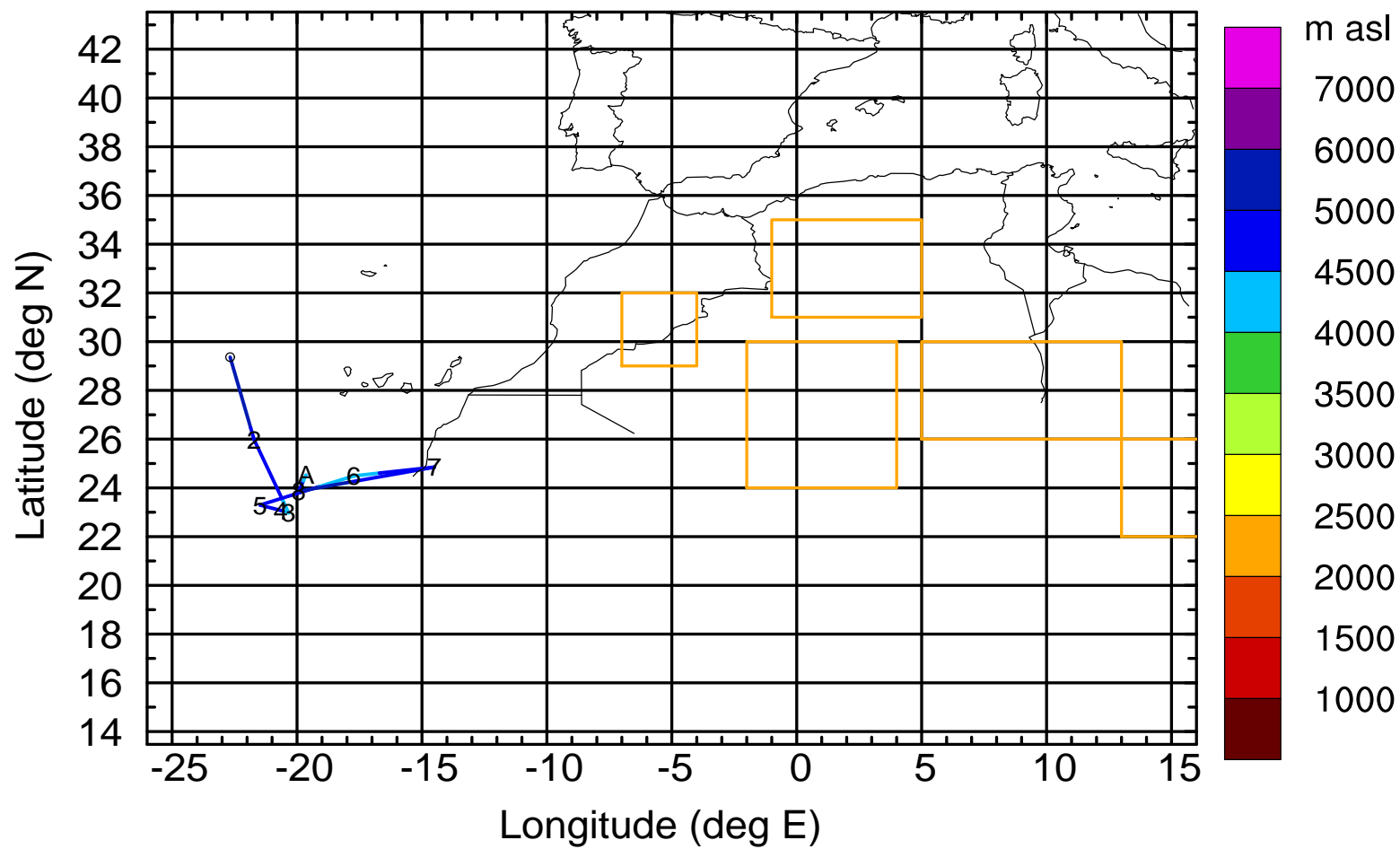
Level #4 of flight 170419b

BWD 20170419/15 -69H = 16/18 UTC



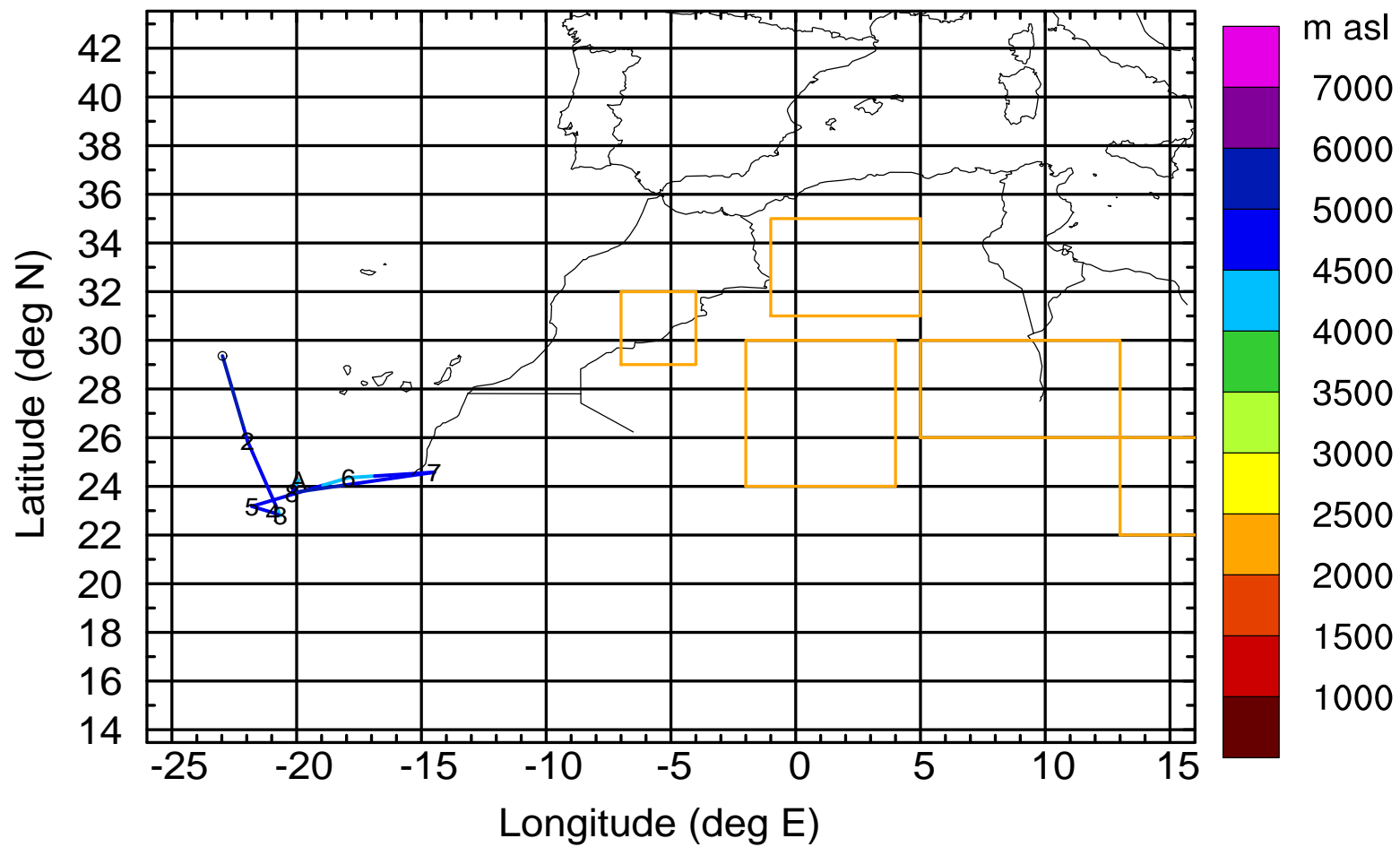
Level #4 of flight 170419b

BWD 20170419/15 -70H = 16/17 UTC



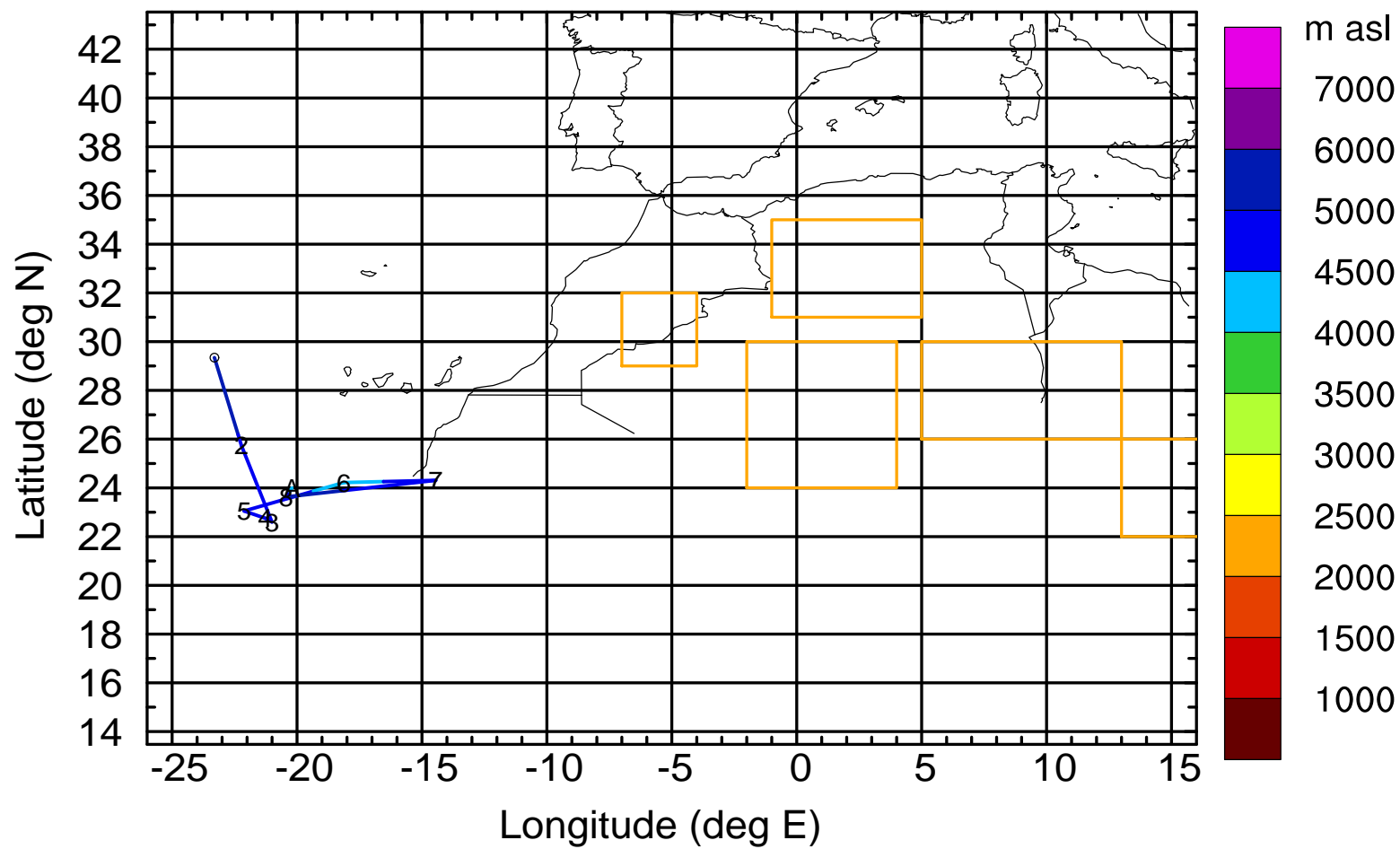
Level #4 of flight 170419b

BWD 20170419/15 -71H = 16/16 UTC



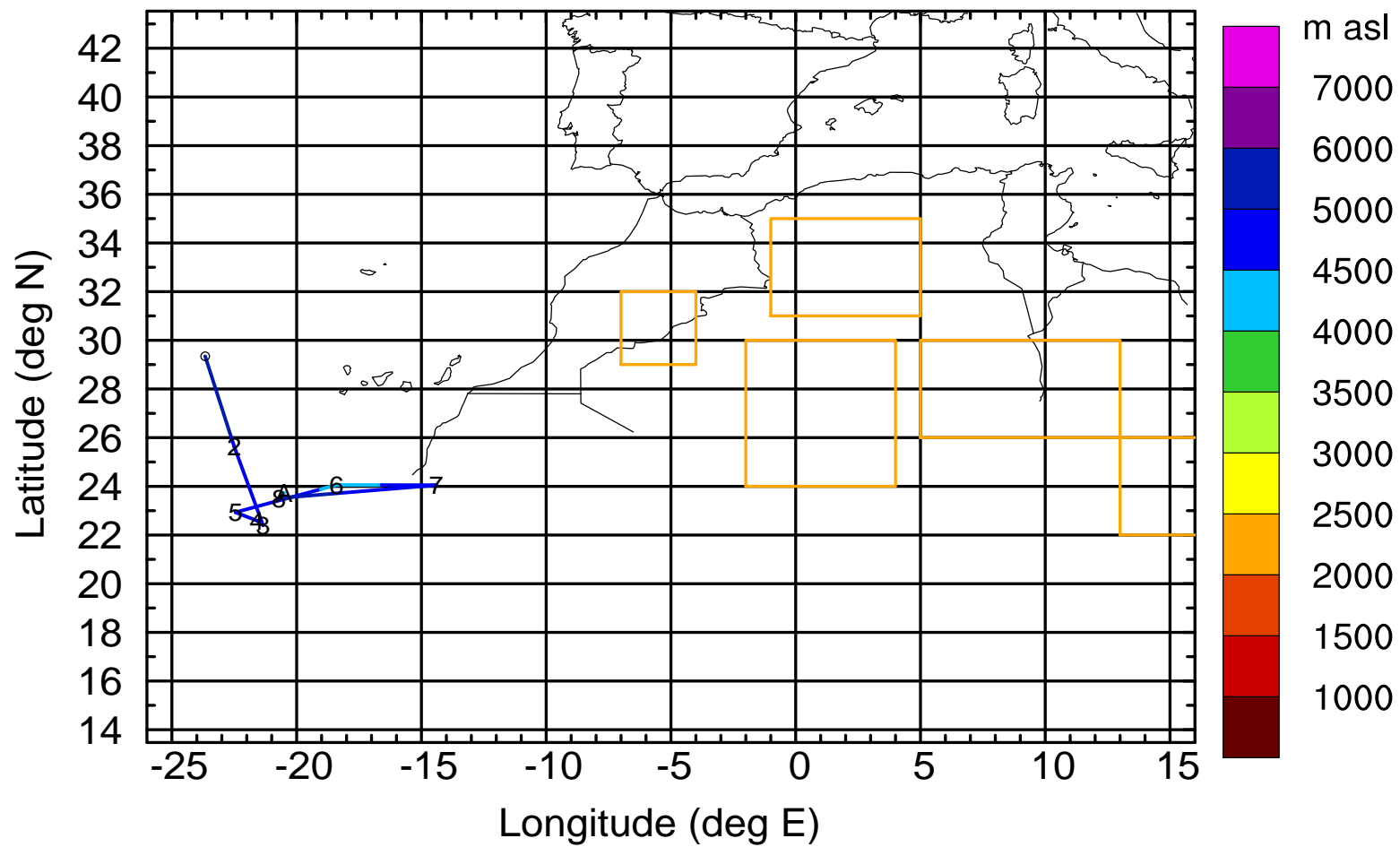
Level #4 of flight 170419b

BWD 20170419/15 -72H = 16/15 UTC



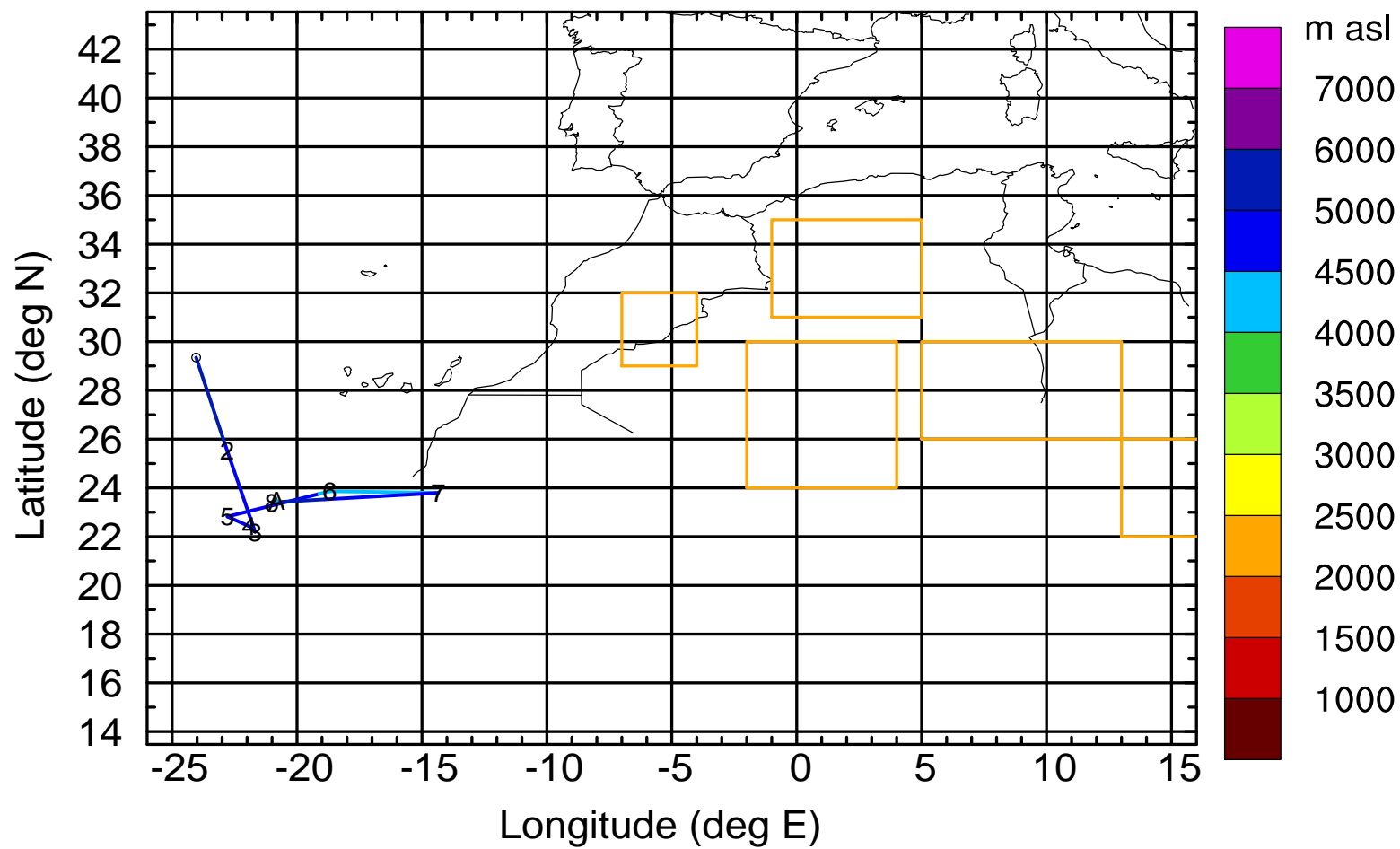
Level #4 of flight 170419b

BWD 20170419/15 -73H = 16/14 UTC



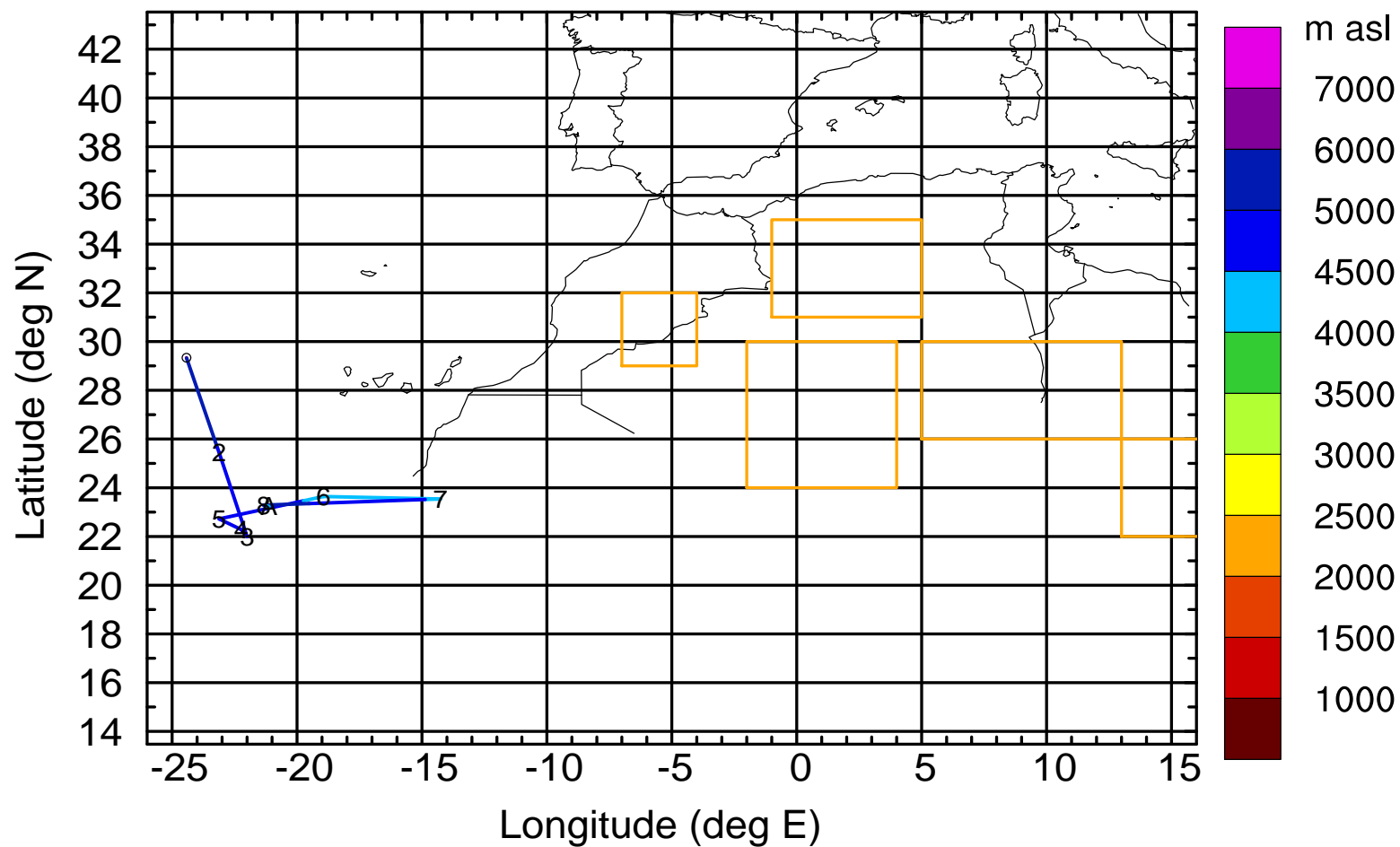
Level #4 of flight 170419b

BWD 20170419/15 -74H = 16/13 UTC



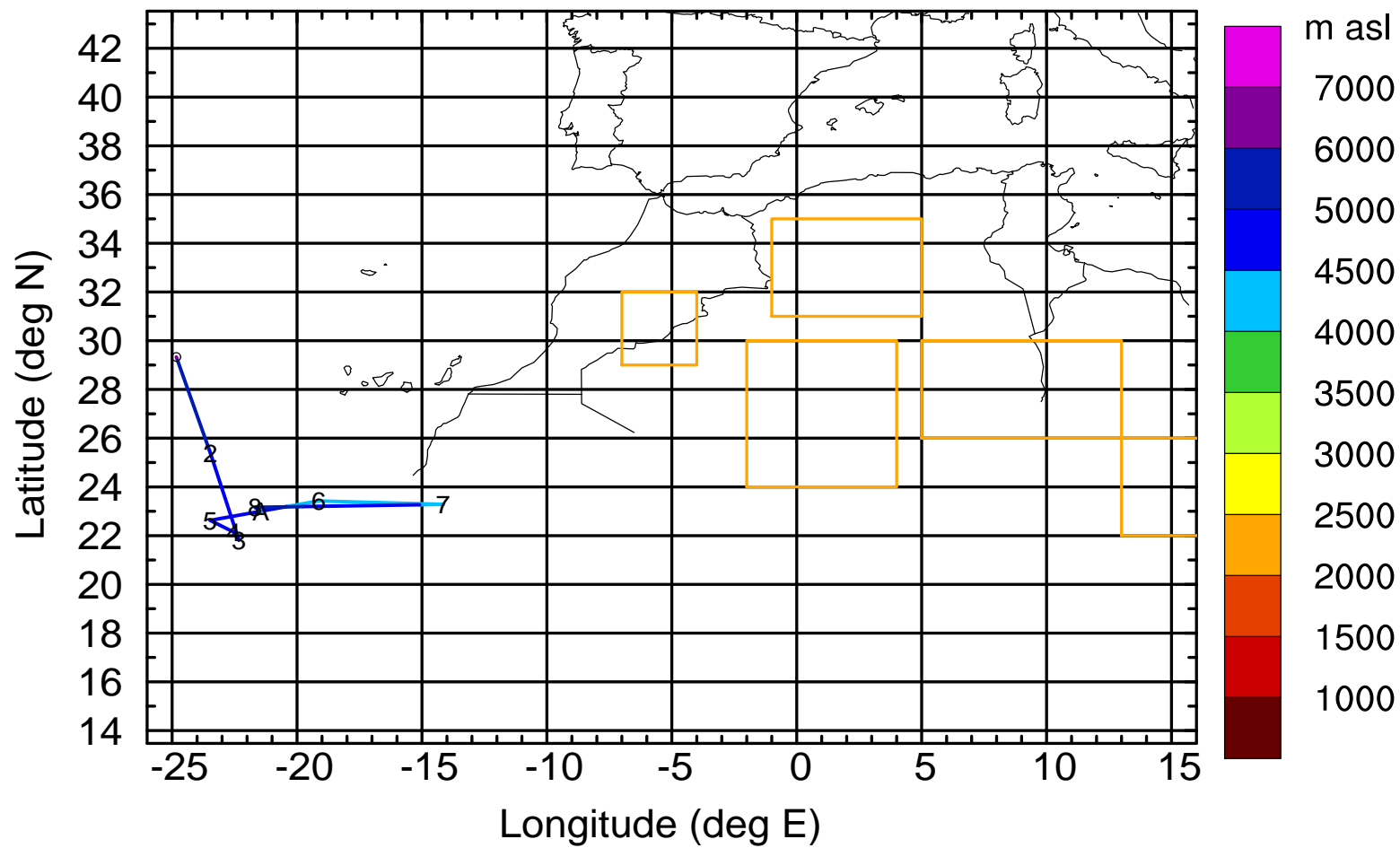
Level #4 of flight 170419b

BWD 20170419/15 -75H = 16/12 UTC



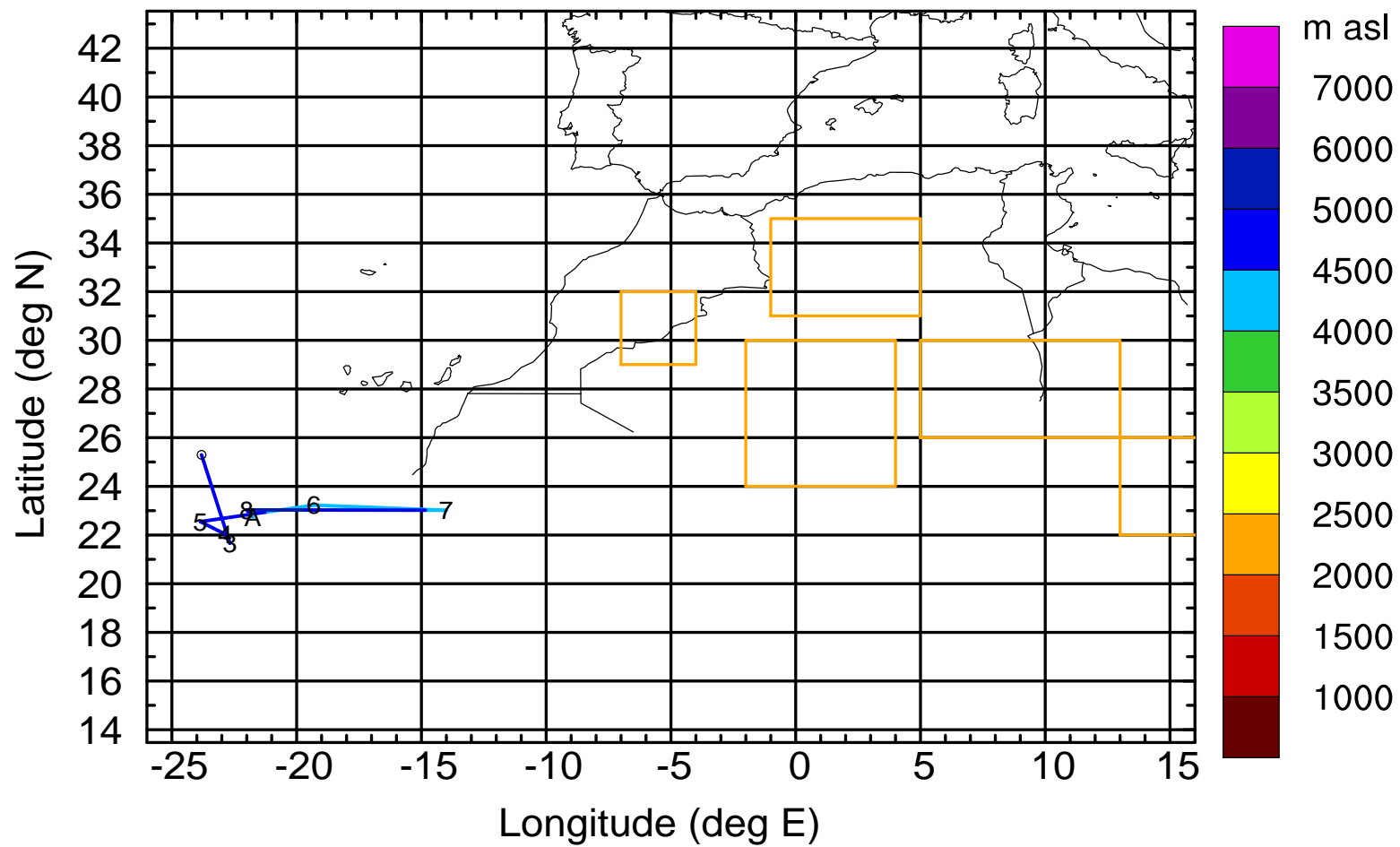
Level #4 of flight 170419b

BWD 20170419/15 -76H = 16/11 UTC



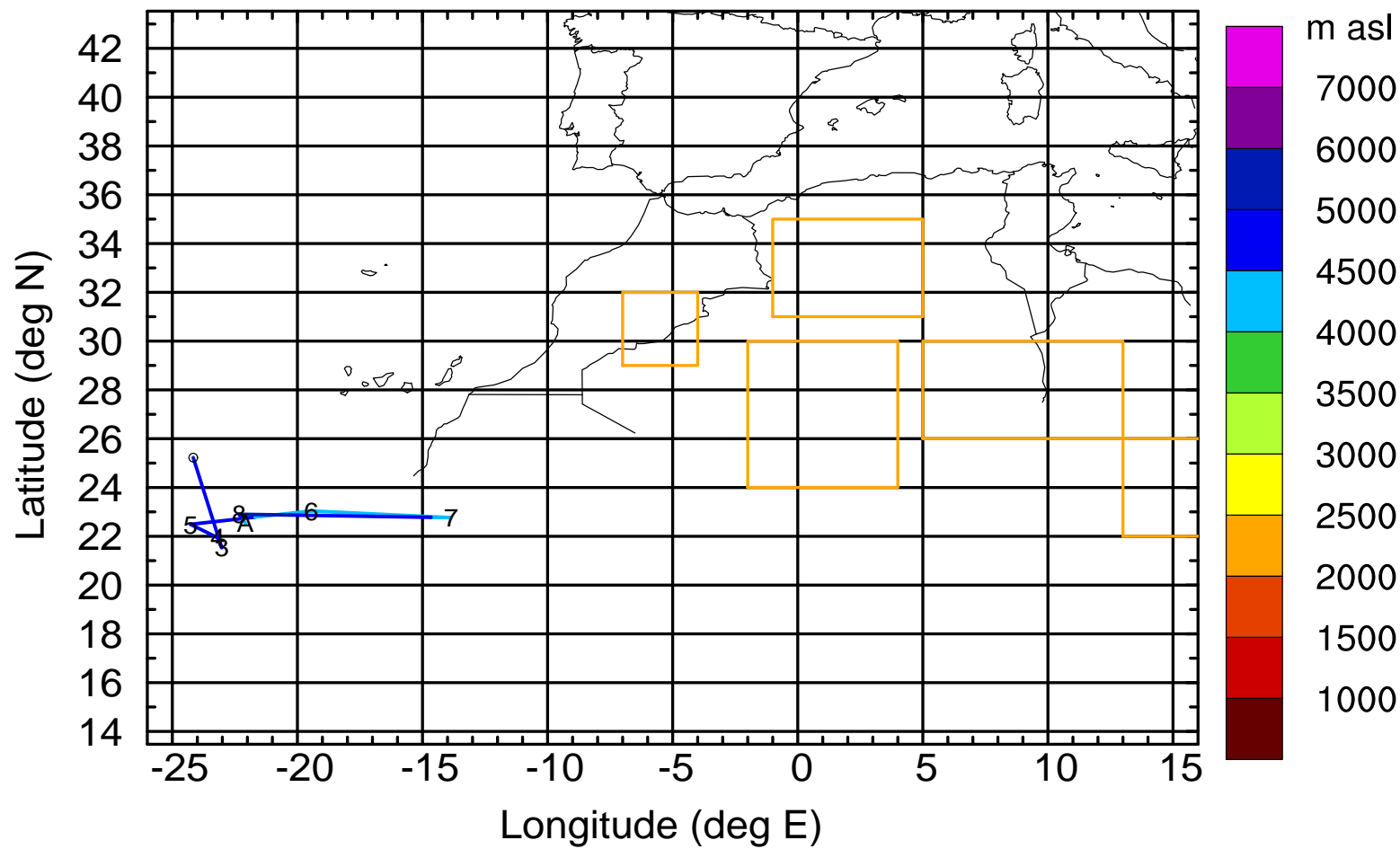
Level #4 of flight 170419b

BWD 20170419/15 -77H = 16/10 UTC



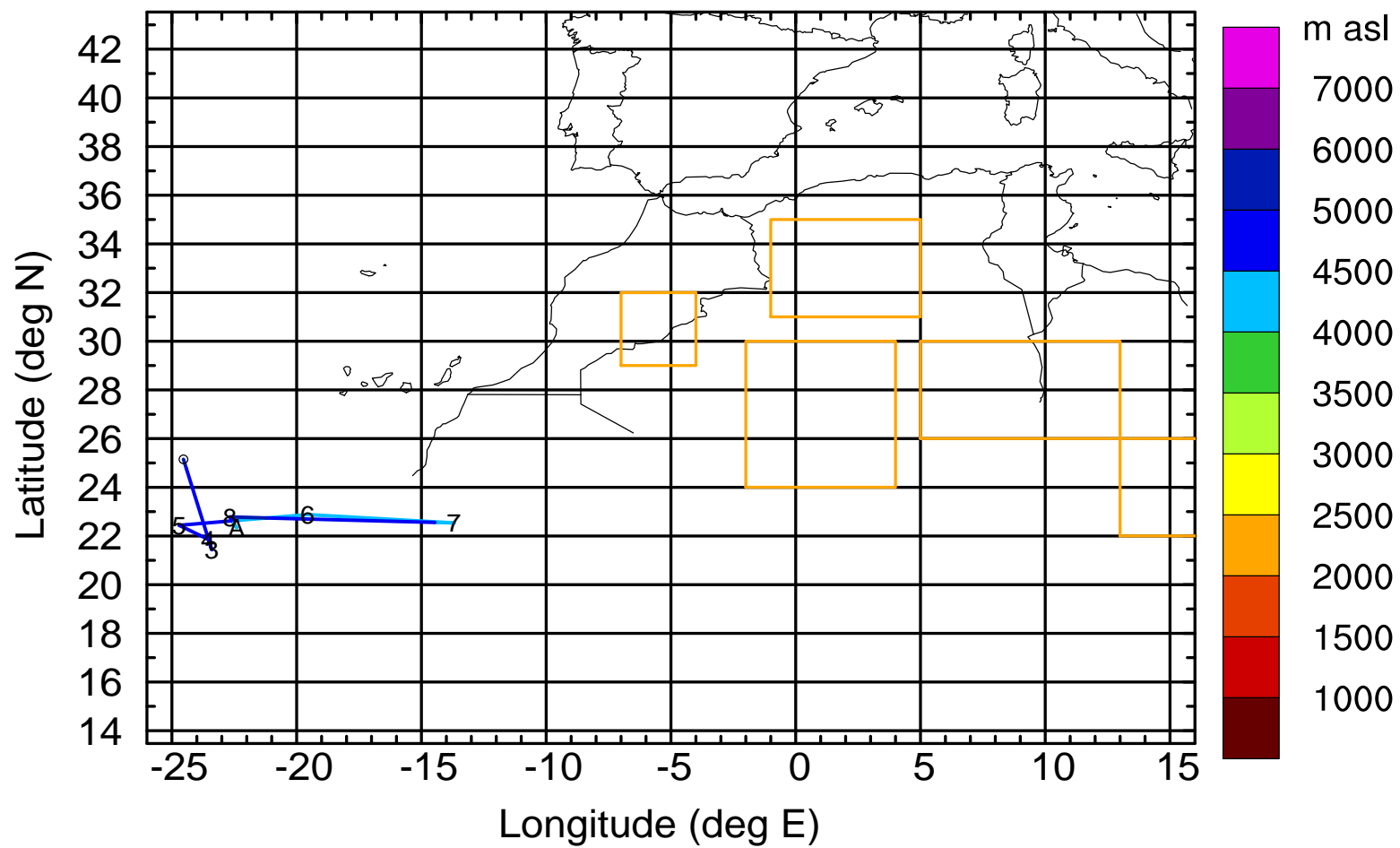
Level #4 of flight 170419b

BWD 20170419/15 -78H = 16/09 UTC



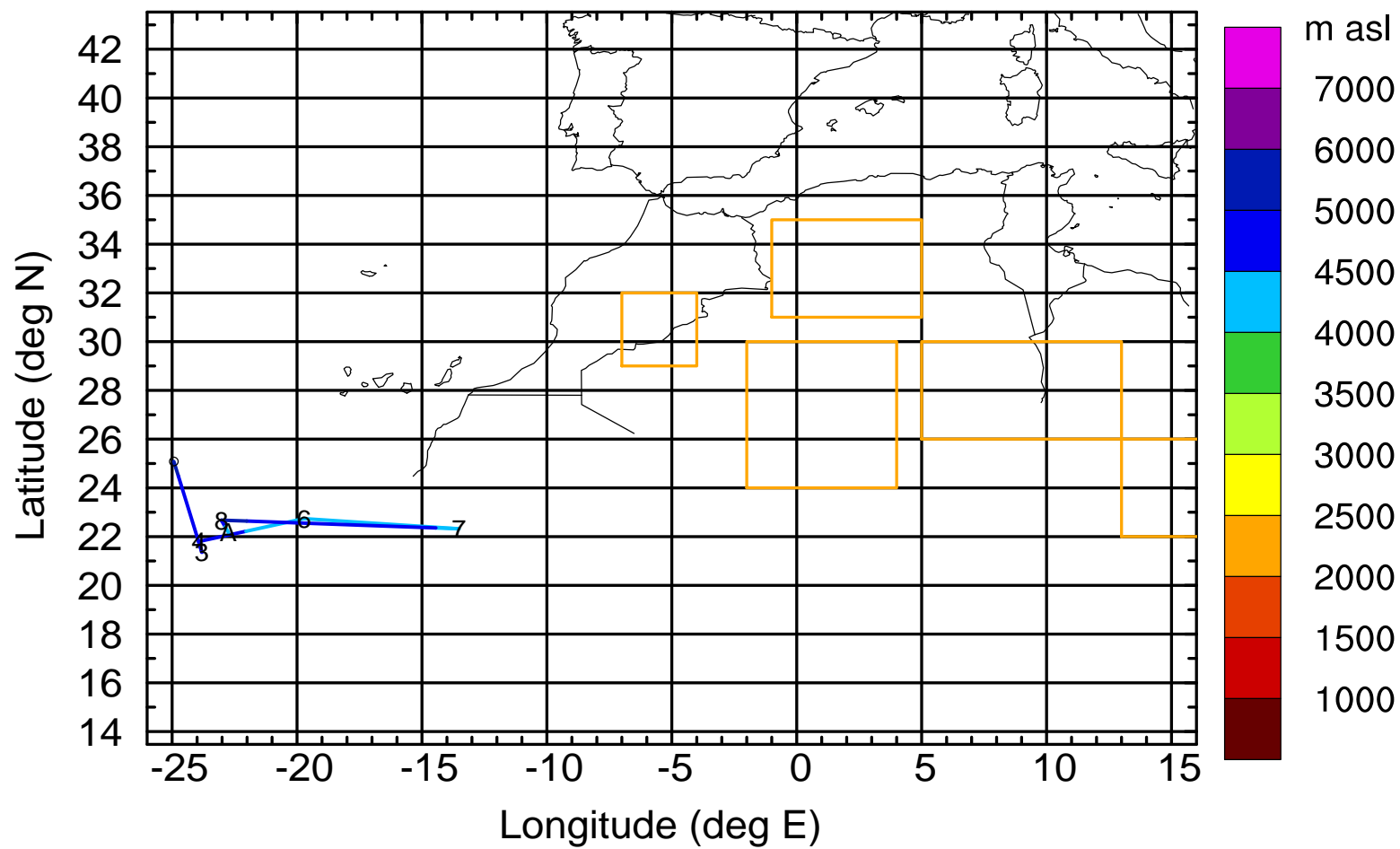
Level #4 of flight 170419b

BWD 20170419/15 -79H = 16/08 UTC



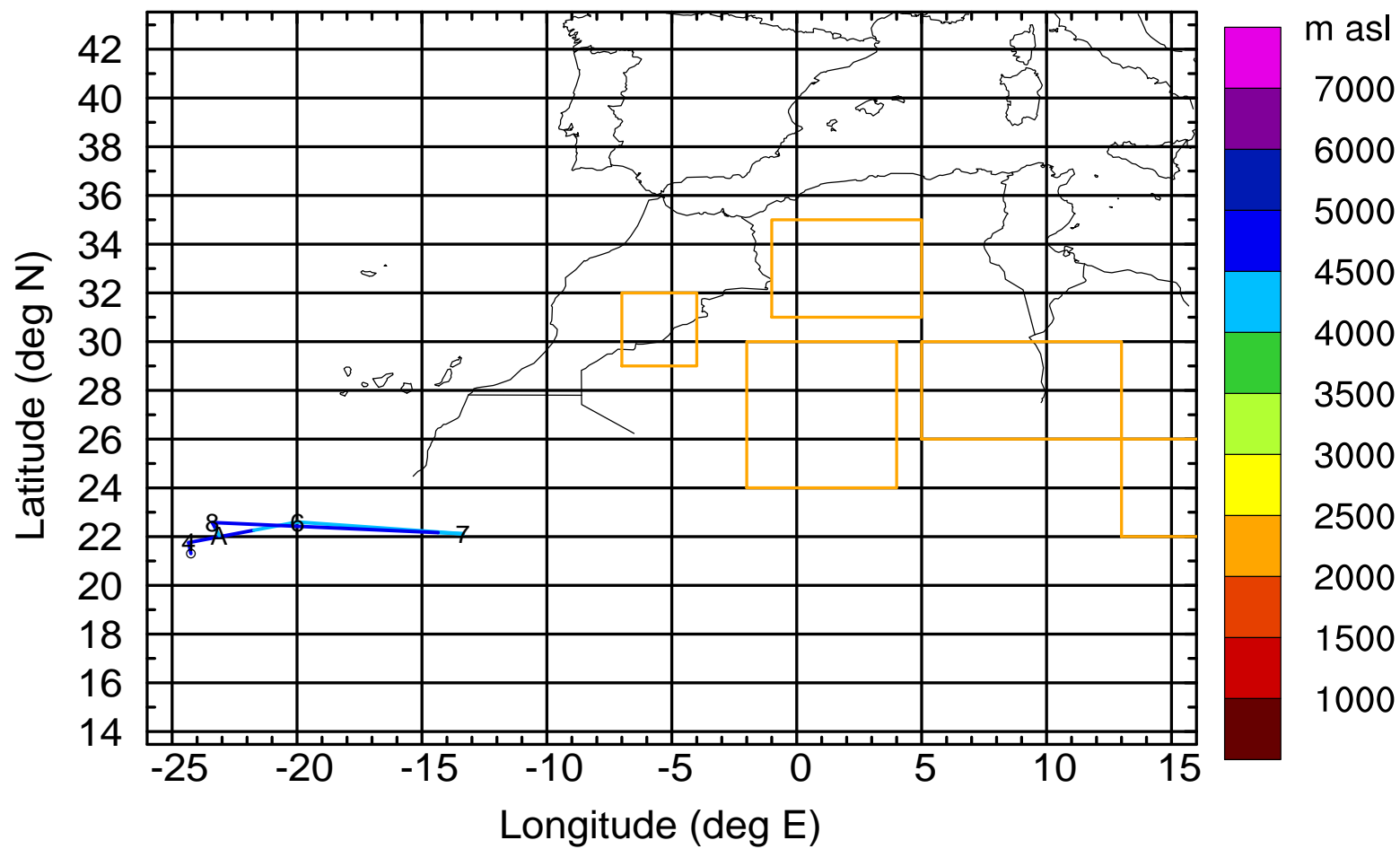
Level #4 of flight 170419b

BWD 20170419/15 -80H = 16/07 UTC



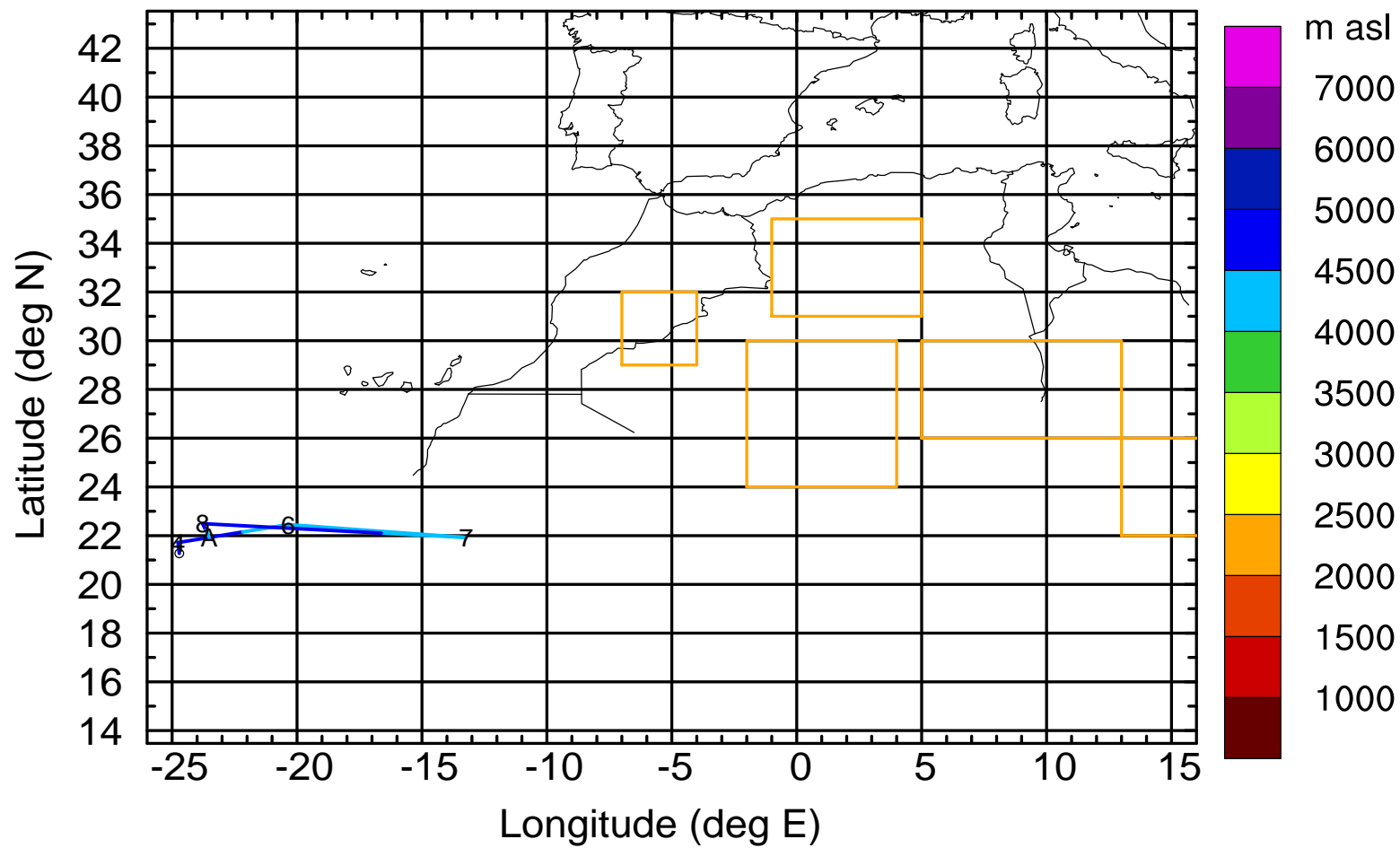
Level #4 of flight 170419b

BWD 20170419/15 -81H = 16/06 UTC



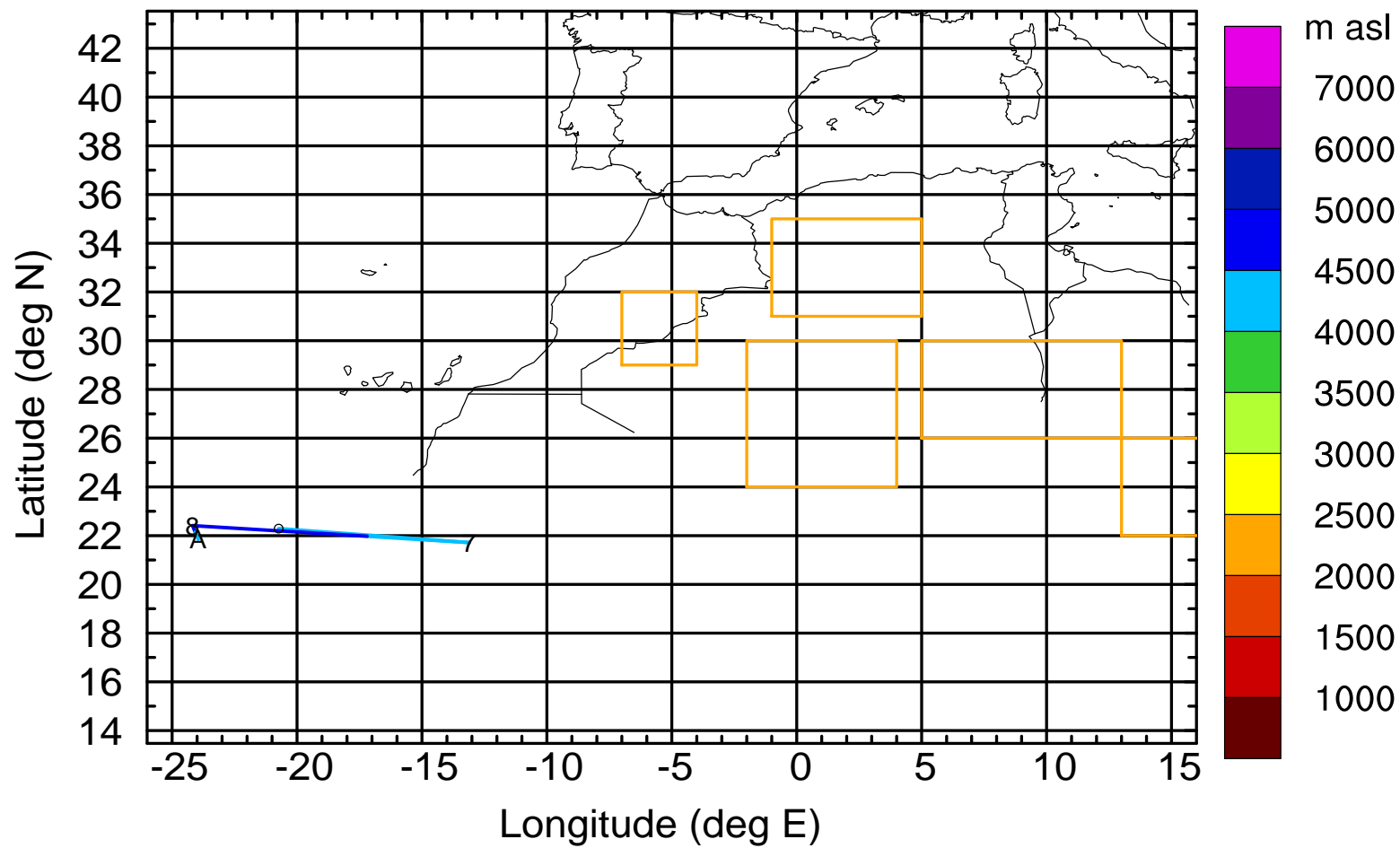
Level #4 of flight 170419b

BWD 20170419/15 -82H = 16/05 UTC



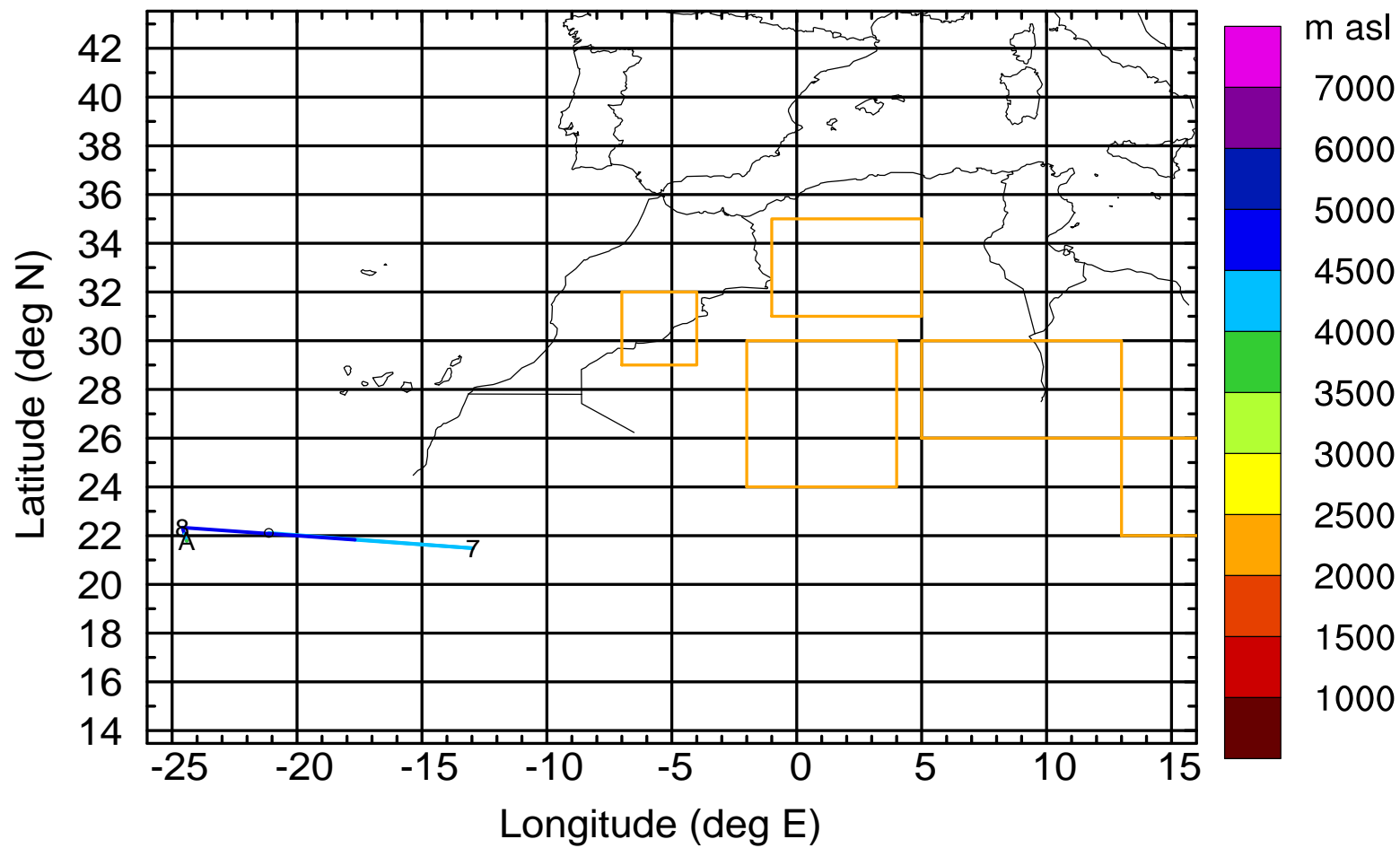
Level #4 of flight 170419b

BWD 20170419/15 -83H = 16/04 UTC



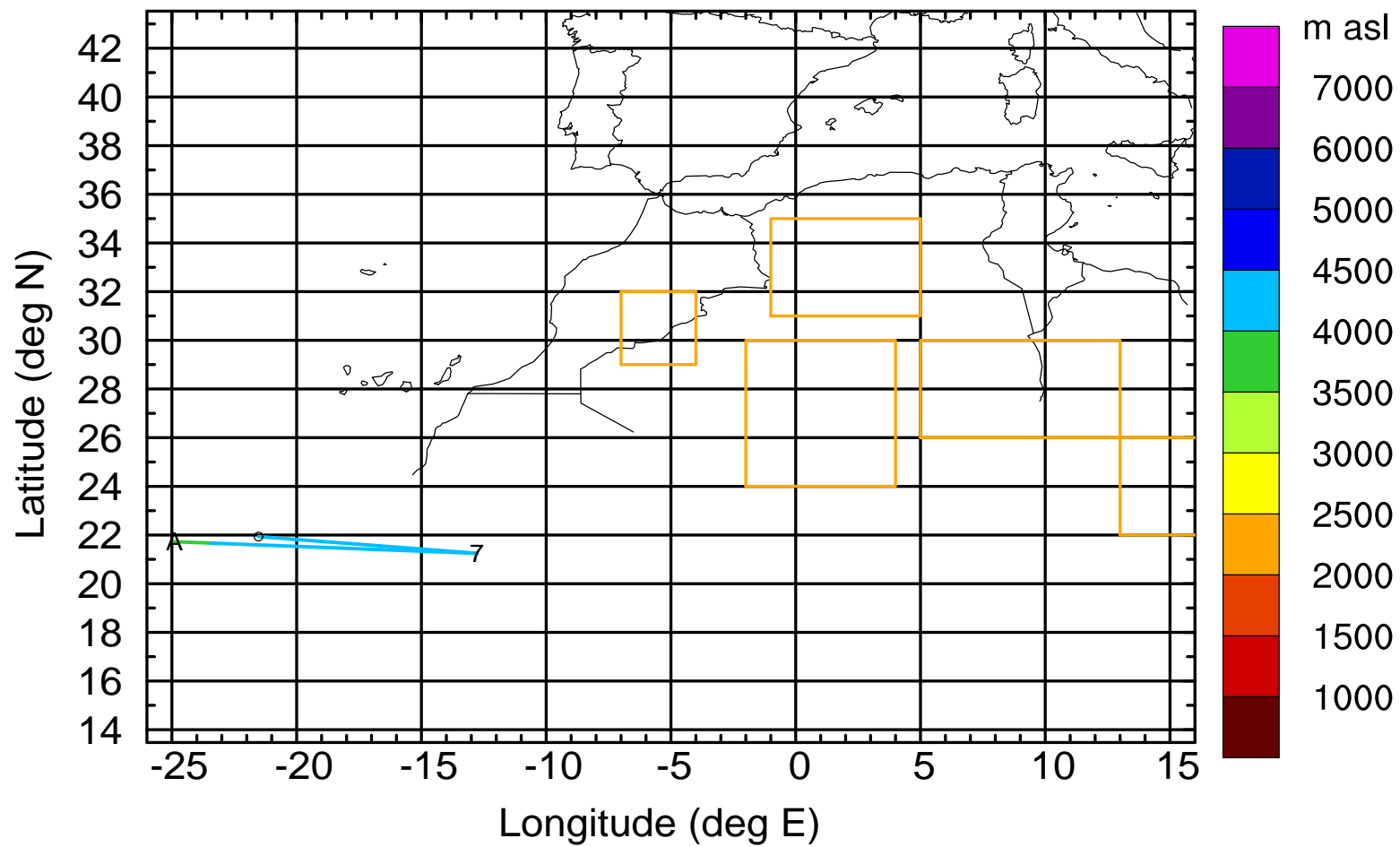
Level #4 of flight 170419b

BWD 20170419/15 -84H = 16/03 UTC



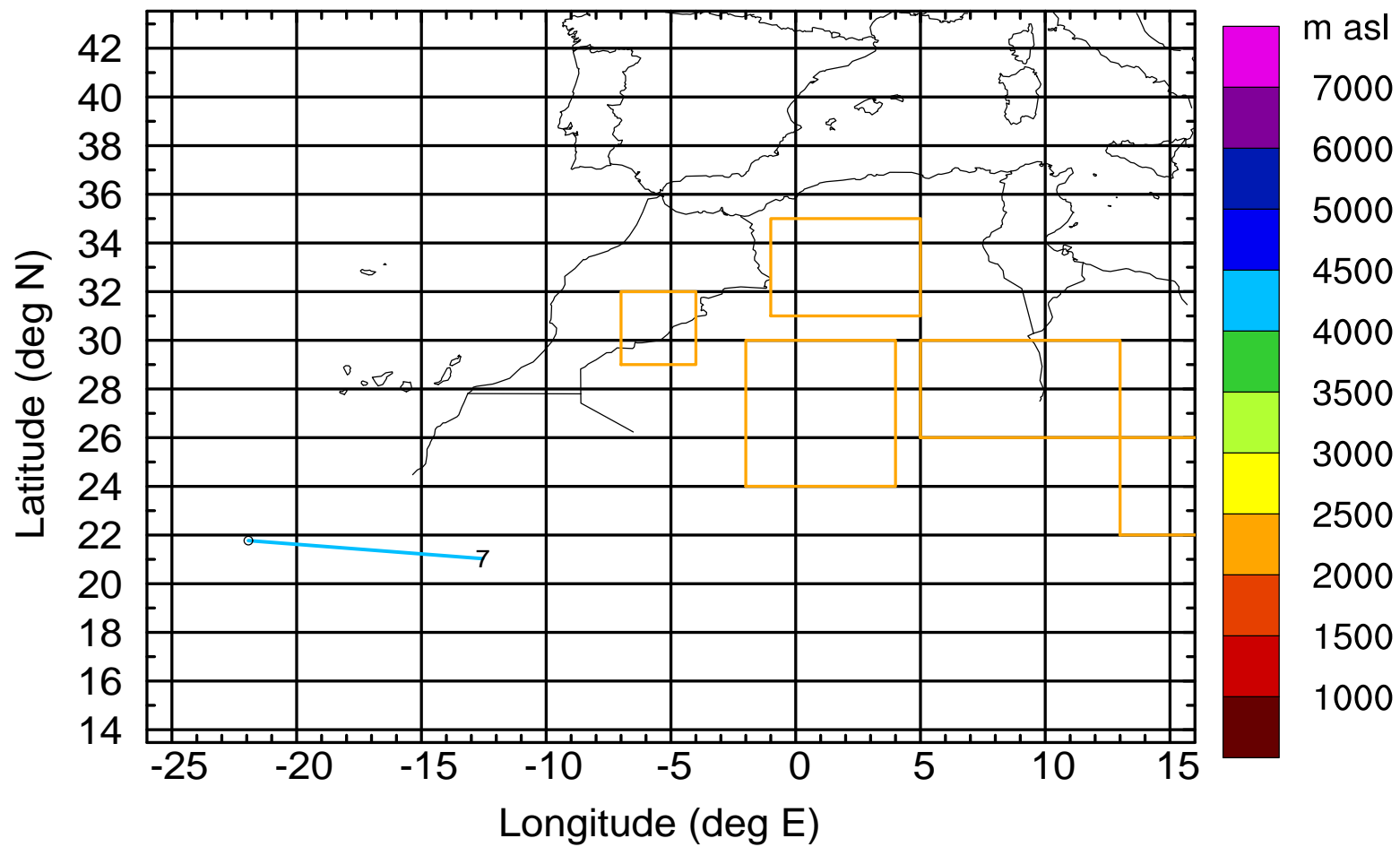
Level #4 of flight 170419b

BWD 20170419/15 -85H = 16/02 UTC



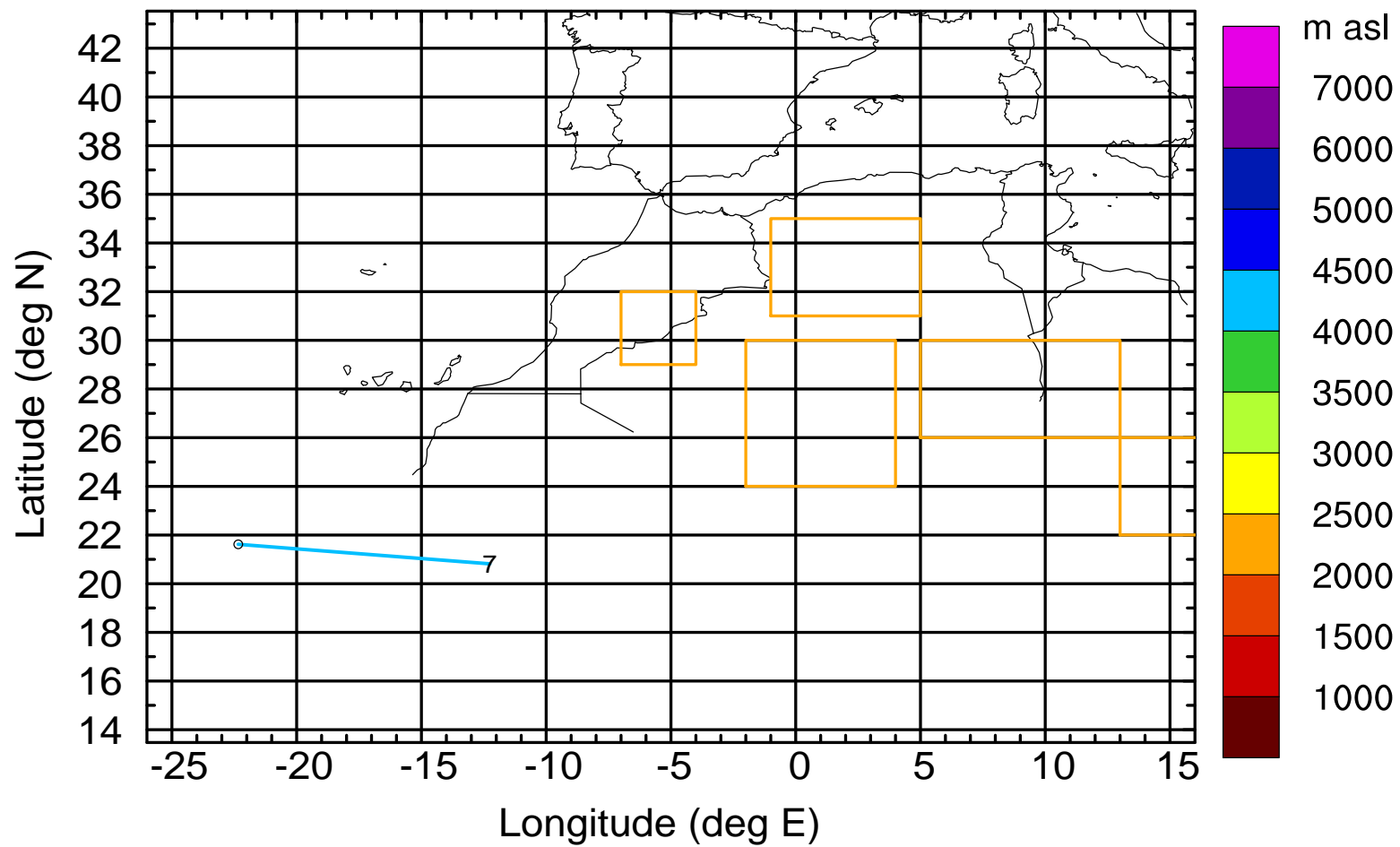
Level #4 of flight 170419b

BWD 20170419/15 -86H = 16/01 UTC



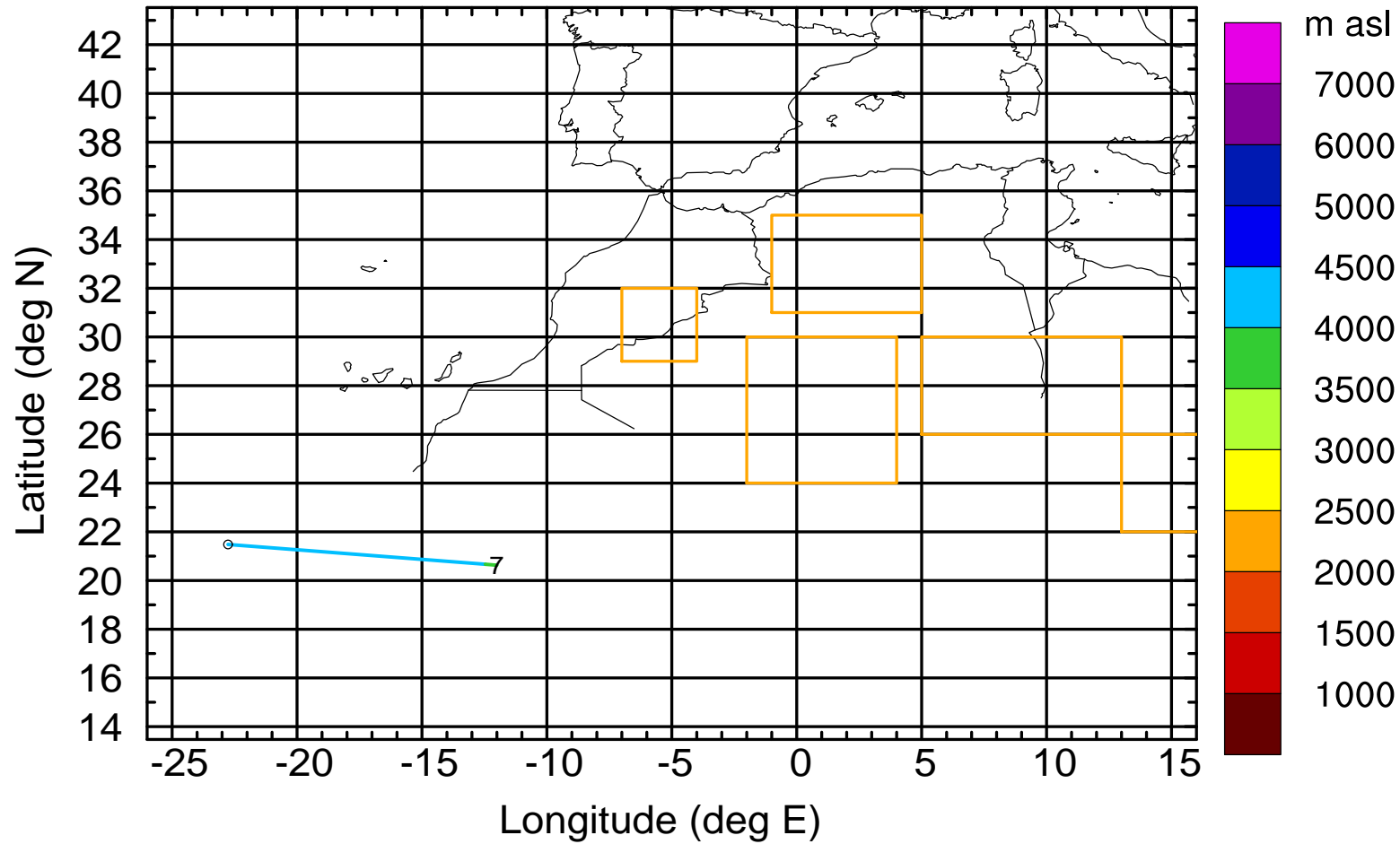
Level #4 of flight 170419b

BWD 20170419/15 -87H = 16/00 UTC



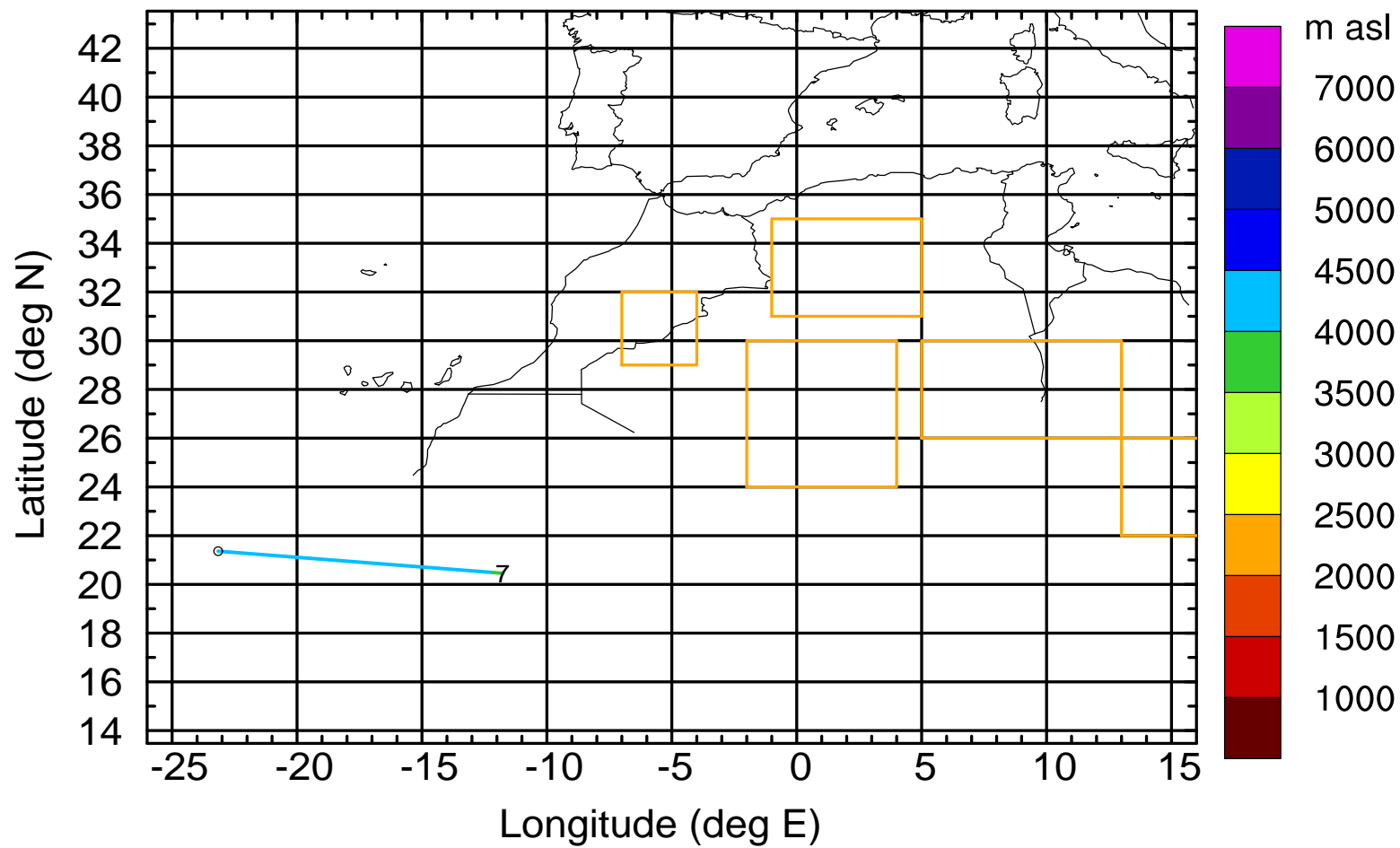
Level #4 of flight 170419b

BWD 20170419/15 -88H = 15/23 UTC



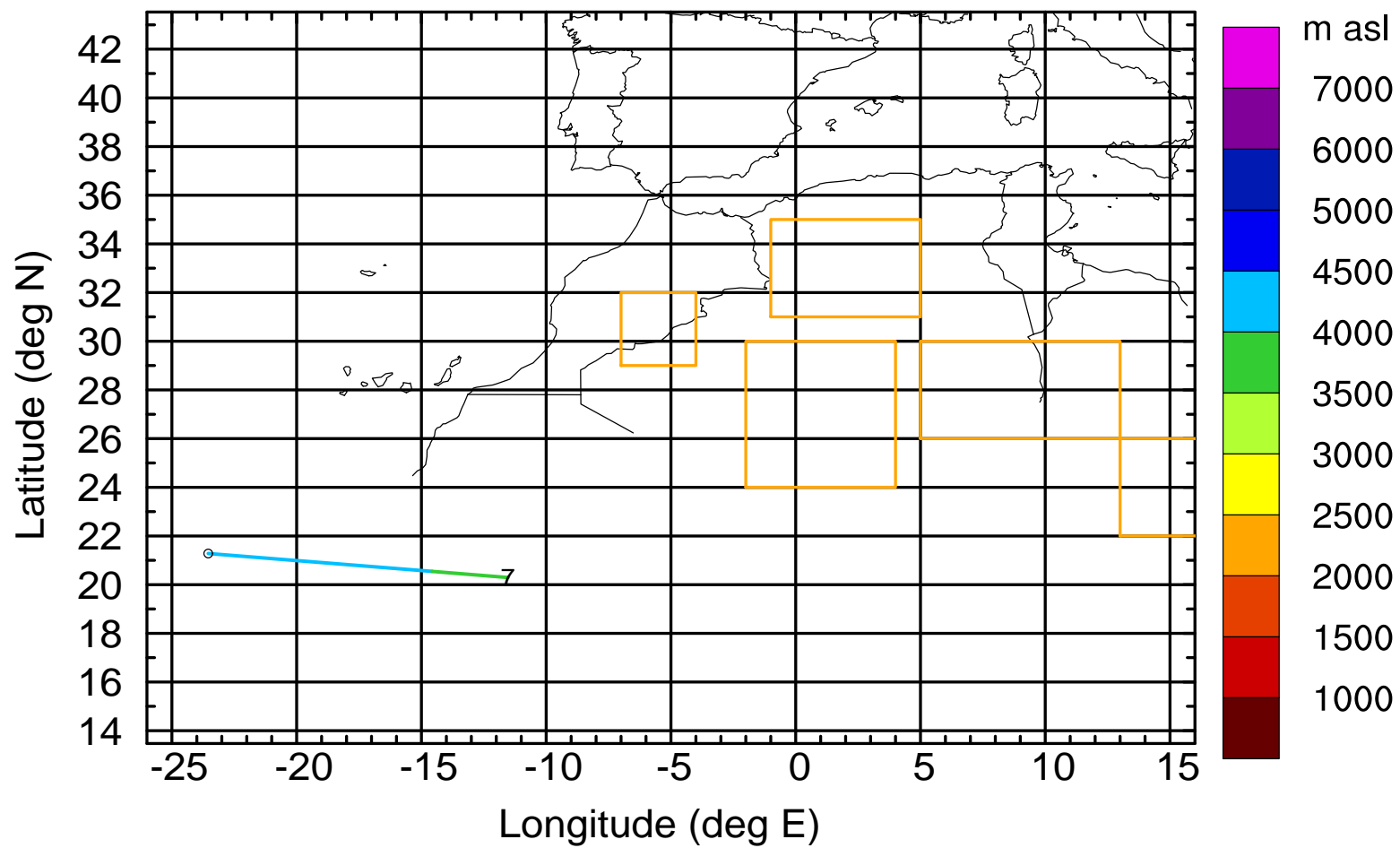
Level #4 of flight 170419b

BWD 20170419/15 -89H = 15/22 UTC



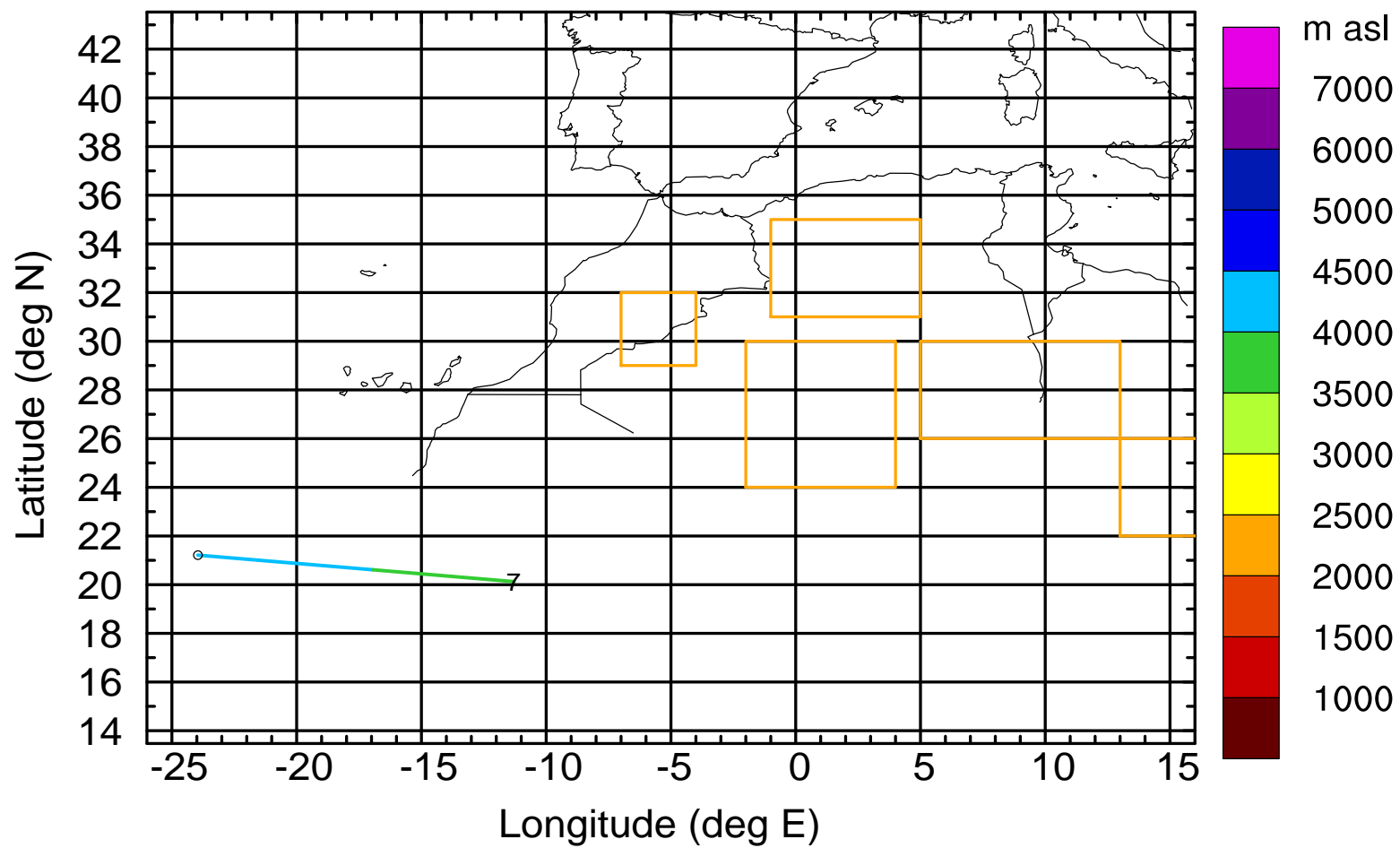
Level #4 of flight 170419b

BWD 20170419/15 -90H = 15/21 UTC



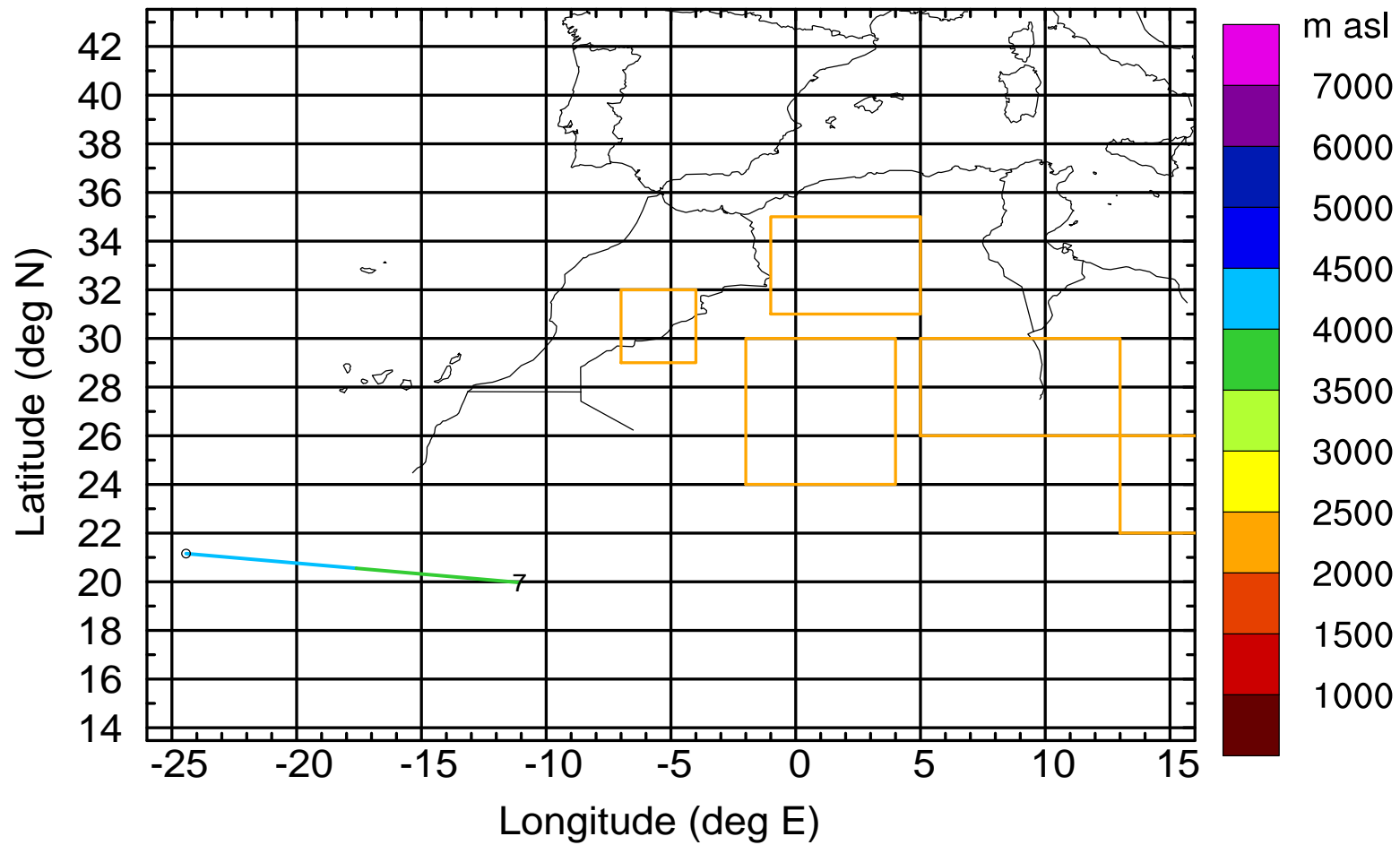
Level #4 of flight 170419b

BWD 20170419/15 -91H = 15/20 UTC



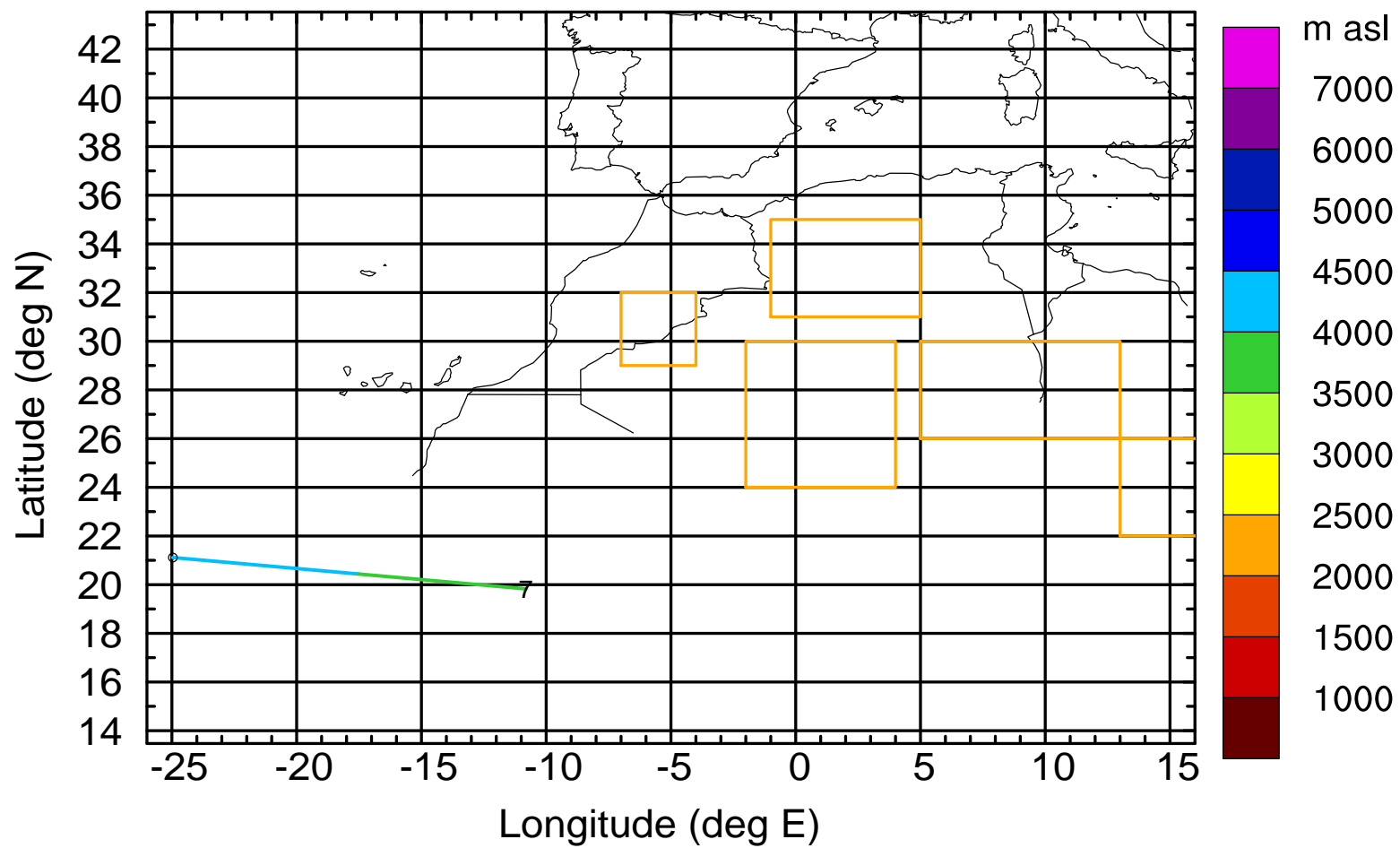
Level #4 of flight 170419b

BWD 20170419/15 -92H = 15/19 UTC



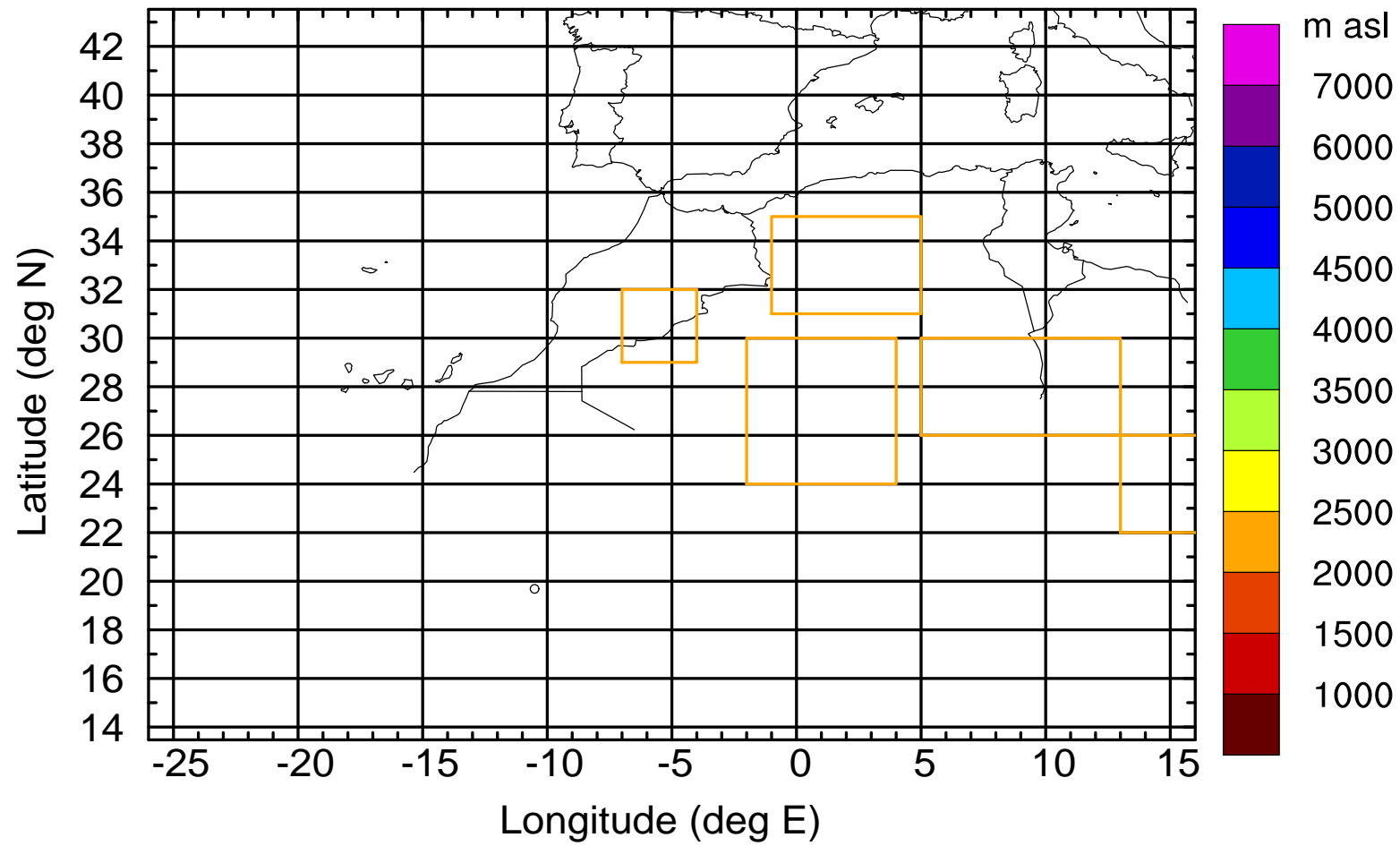
Level #4 of flight 170419b

BWD 20170419/15 -93H = 15/18 UTC



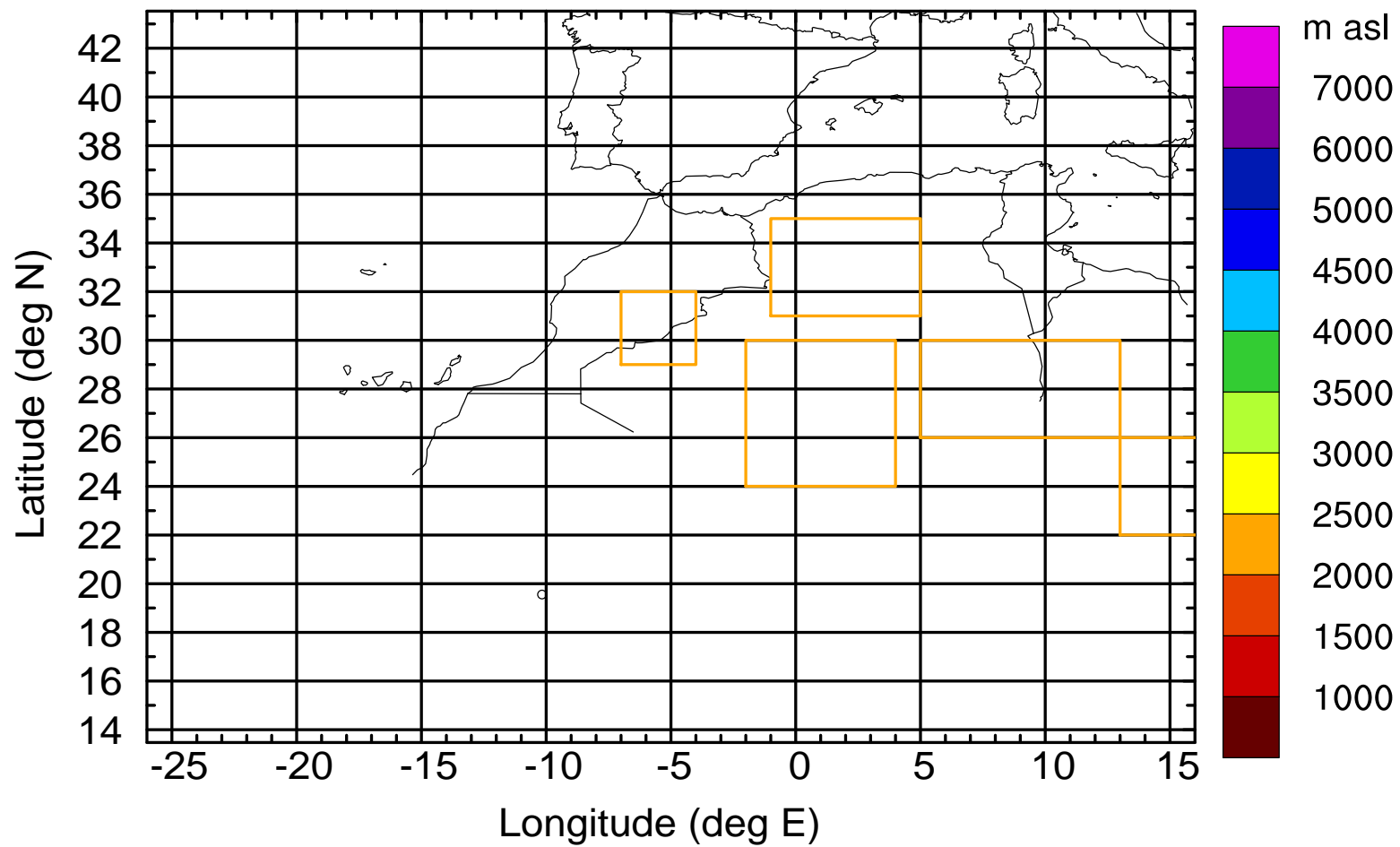
Level #4 of flight 170419b

BWD 20170419/15 -93H = 15/18 UTC



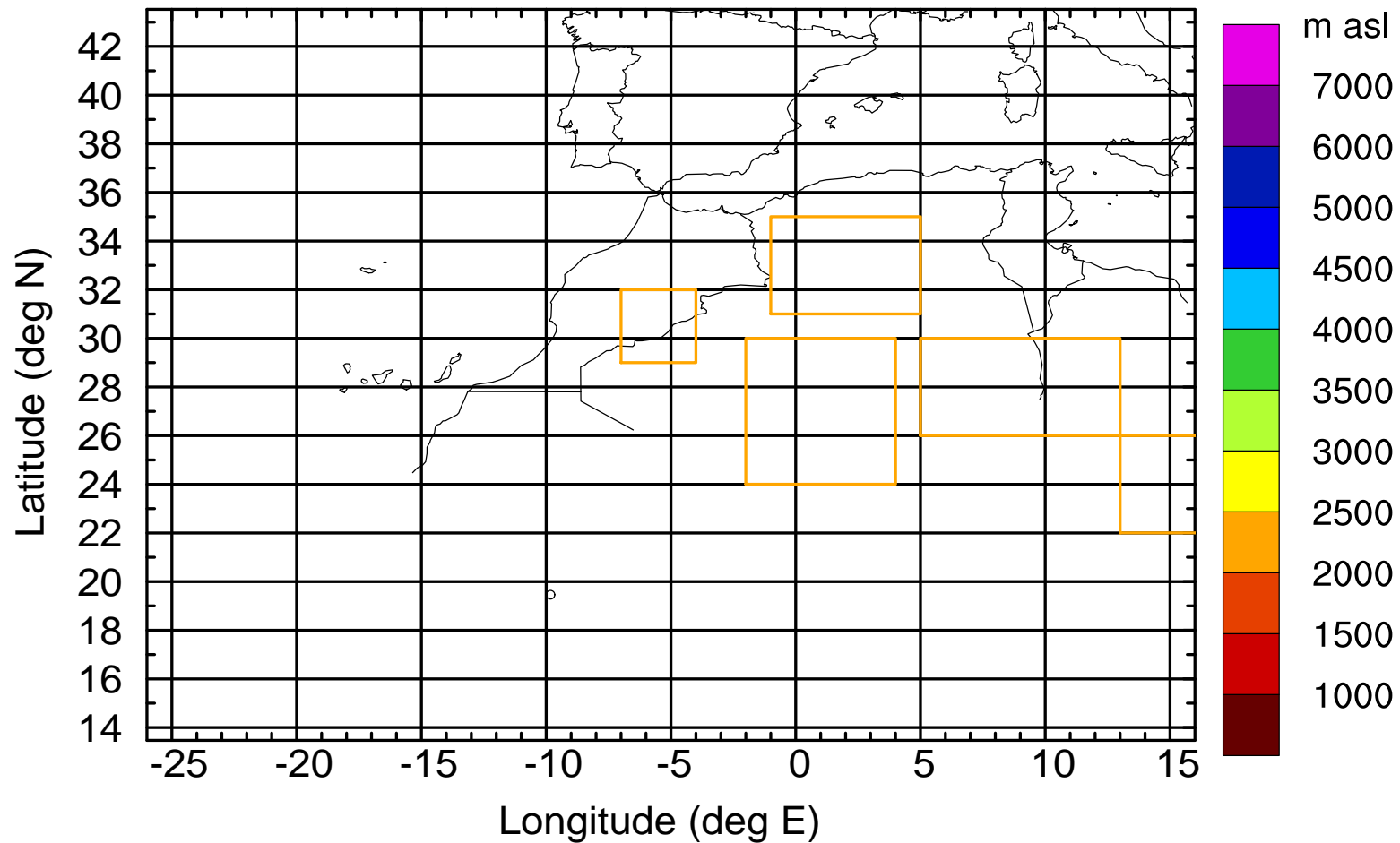
Level #4 of flight 170419b

BWD 20170419/15 -93H = 15/18 UTC



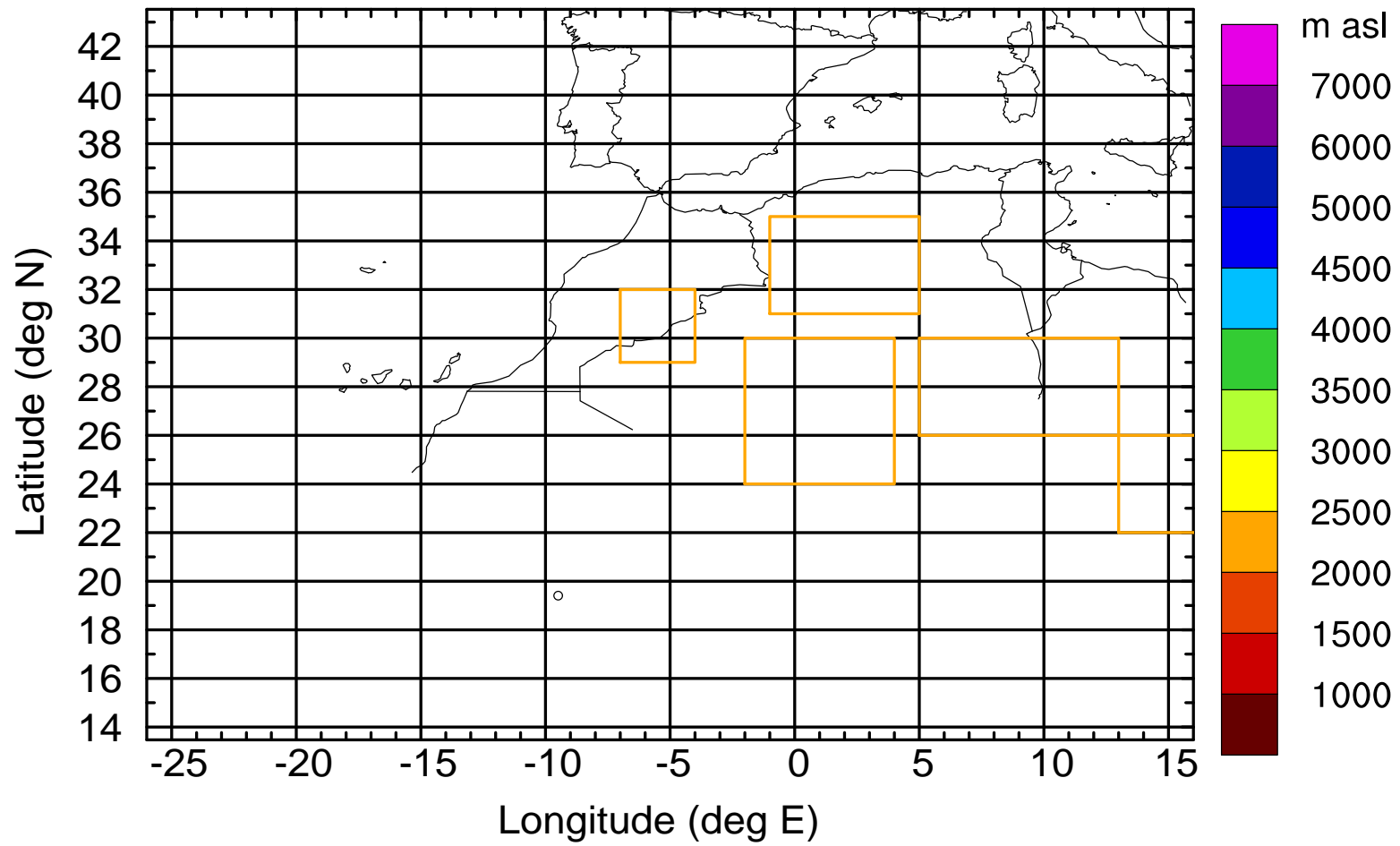
Level #4 of flight 170419b

BWD 20170419/15 -93H = 15/18 UTC



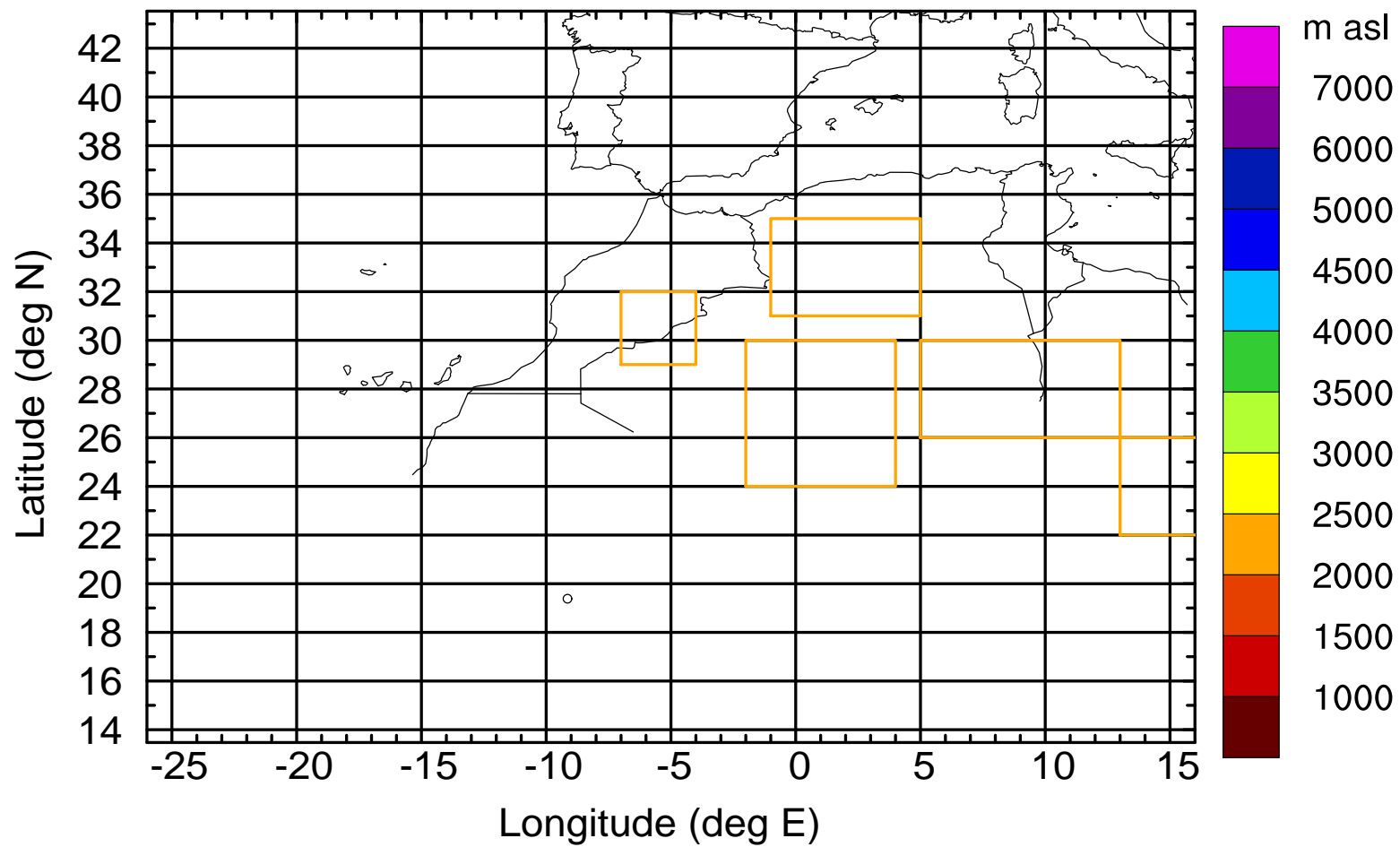
Level #4 of flight 170419b

BWD 20170419/15 -93H = 15/18 UTC



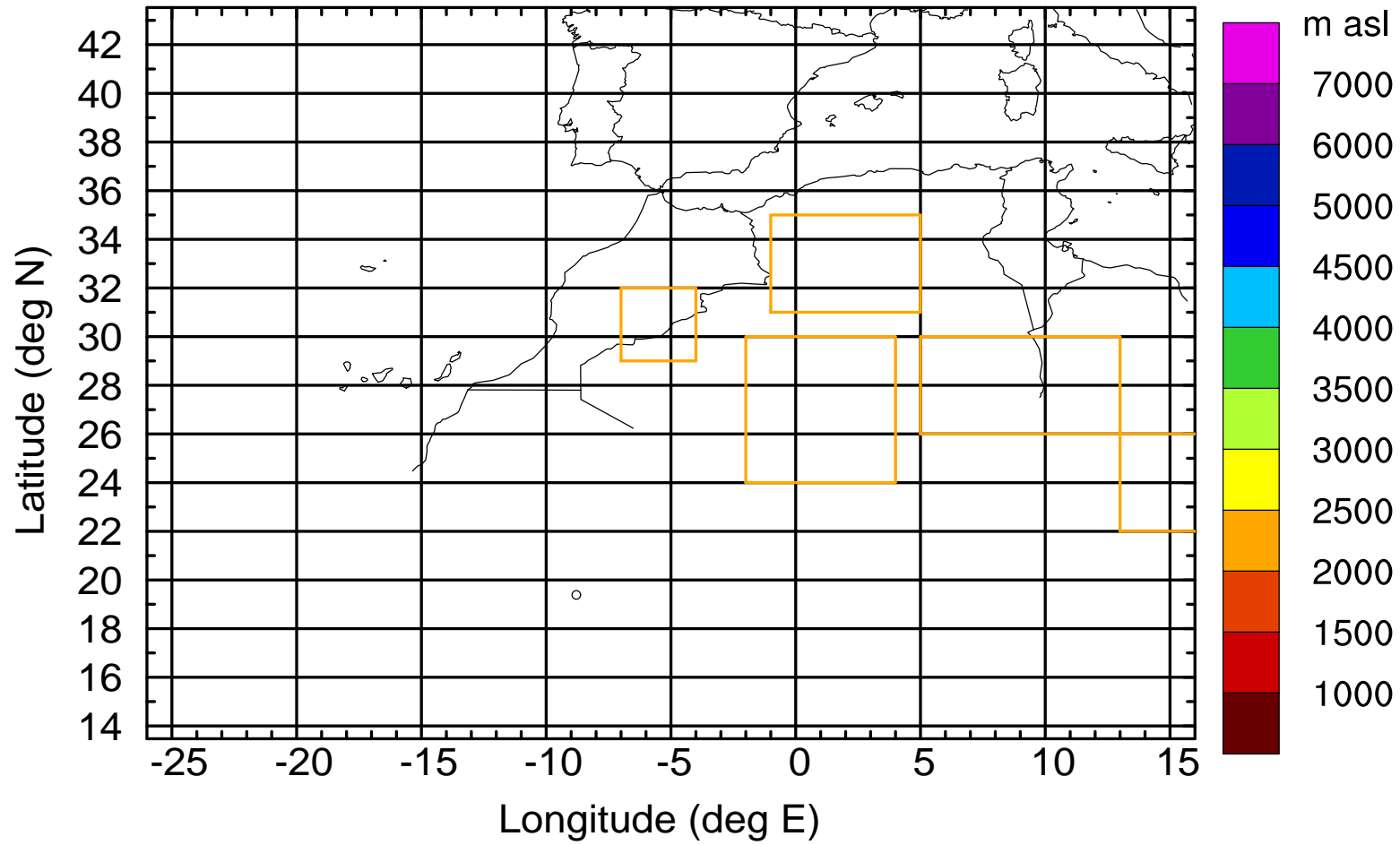
Level #4 of flight 170419b

BWD 20170419/15 -93H = 15/18 UTC



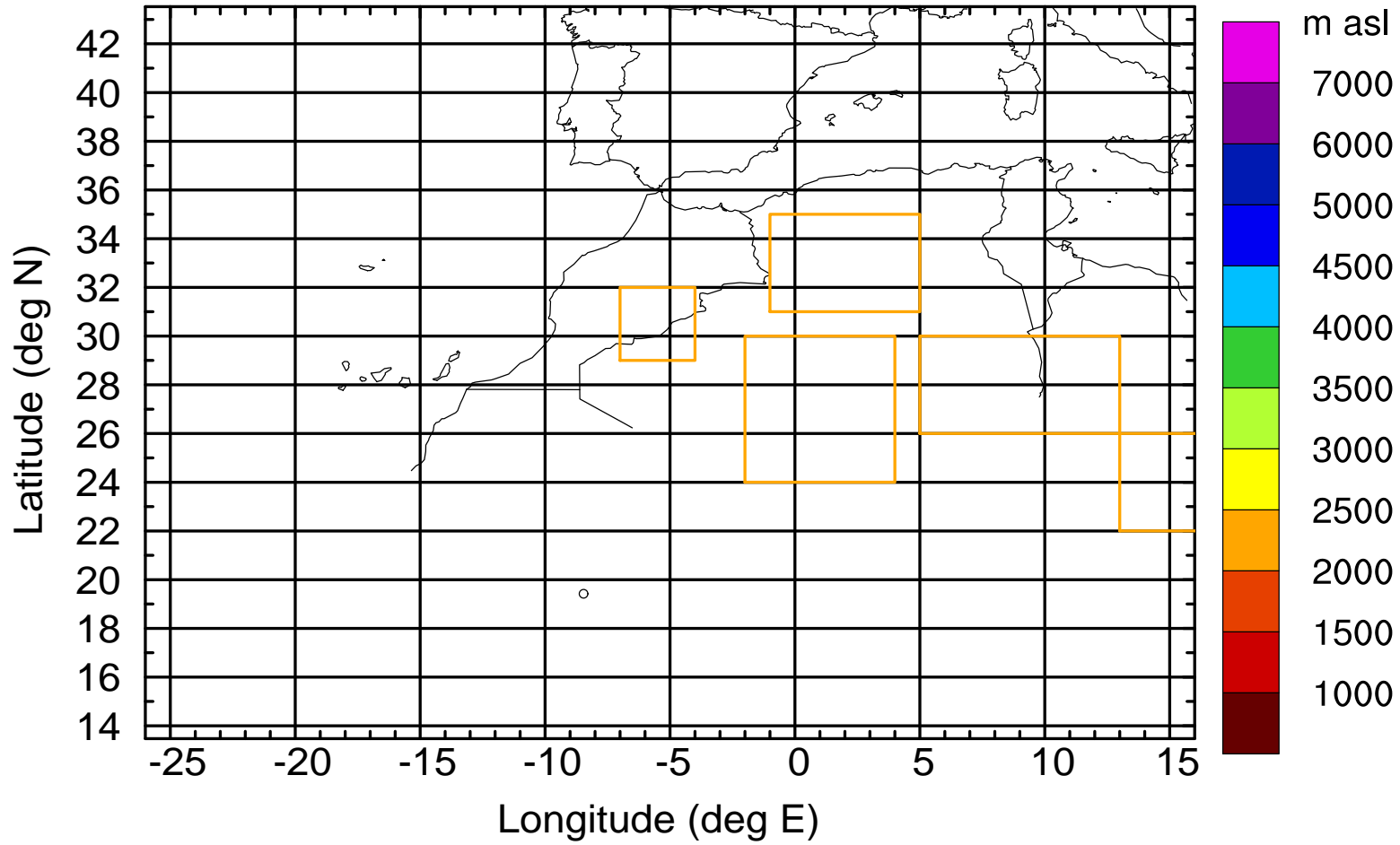
Level #4 of flight 170419b

BWD 20170419/15 -93H = 15/18 UTC



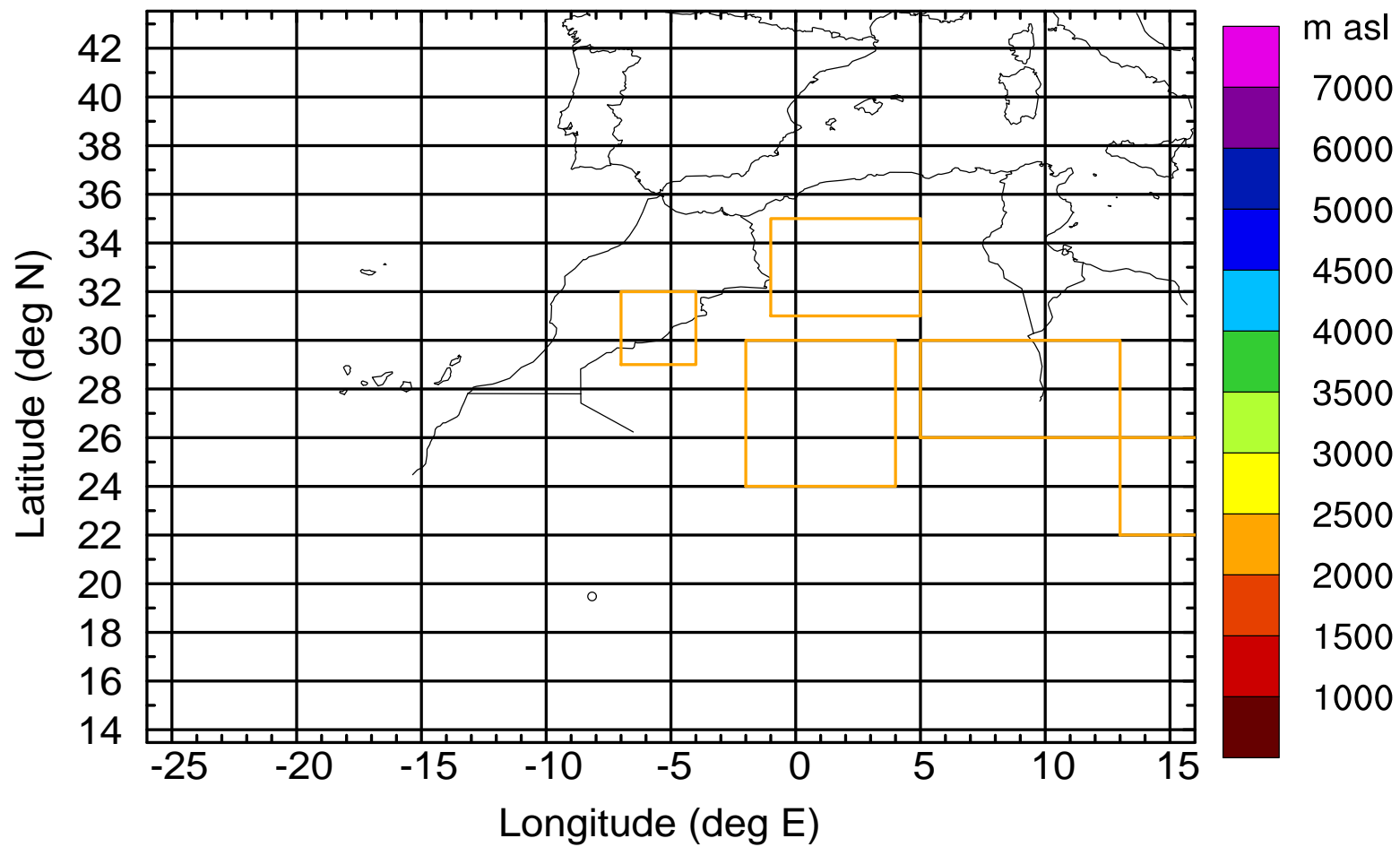
Level #4 of flight 170419b

BWD 20170419/15 -93H = 15/18 UTC



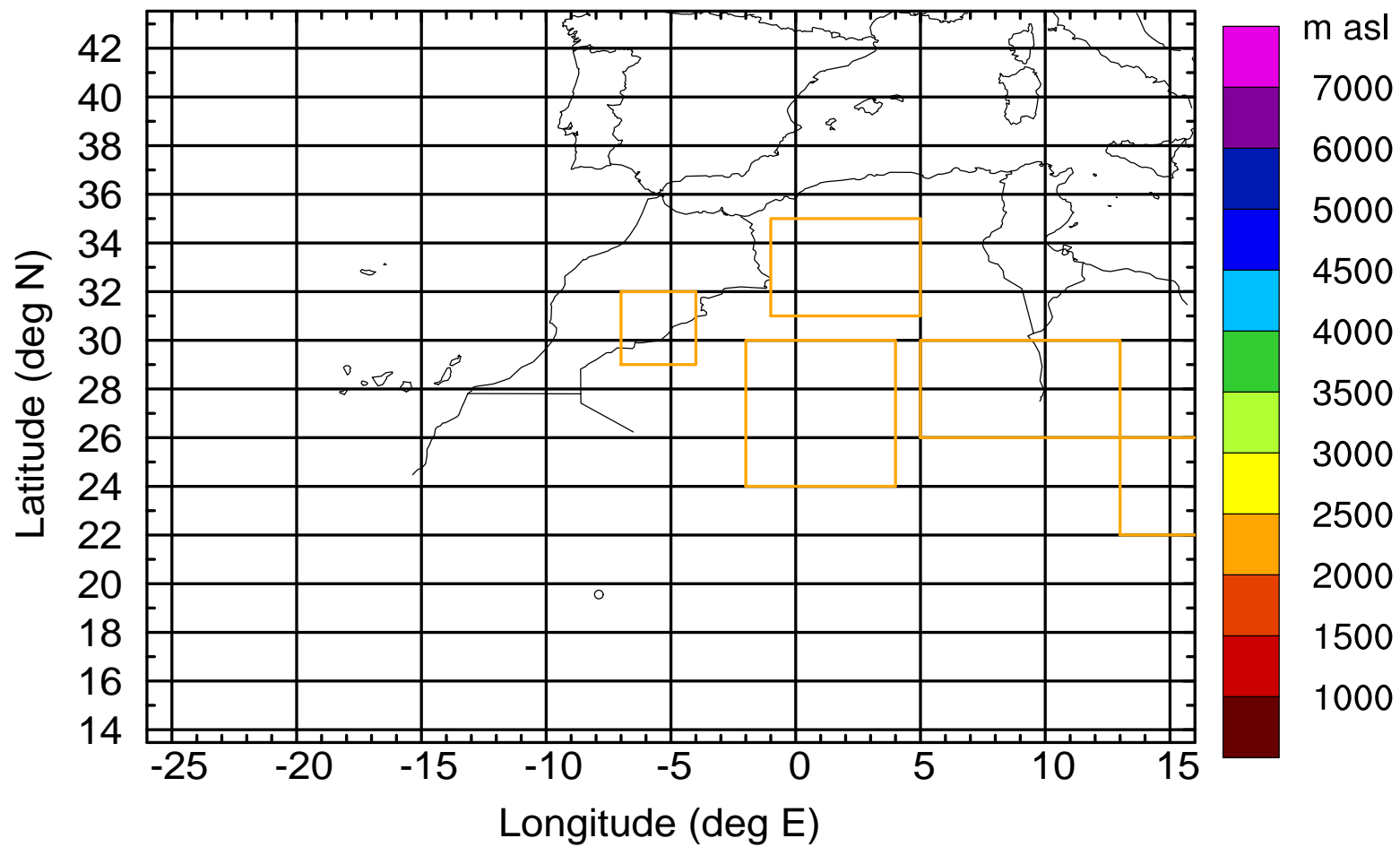
Level #4 of flight 170419b

BWD 20170419/15 -93H = 15/18 UTC



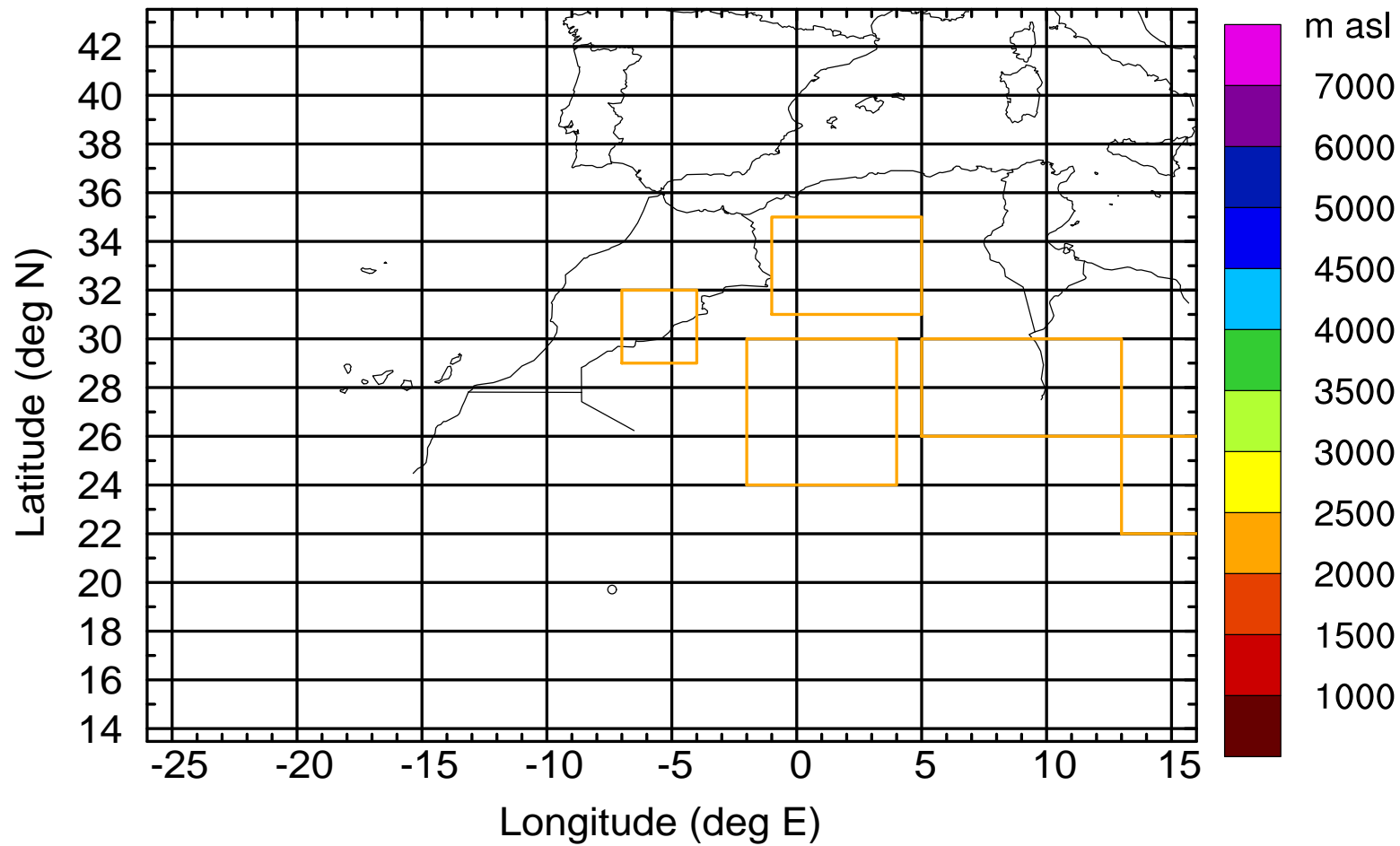
Level #4 of flight 170419b

BWD 20170419/15 -93H = 15/18 UTC



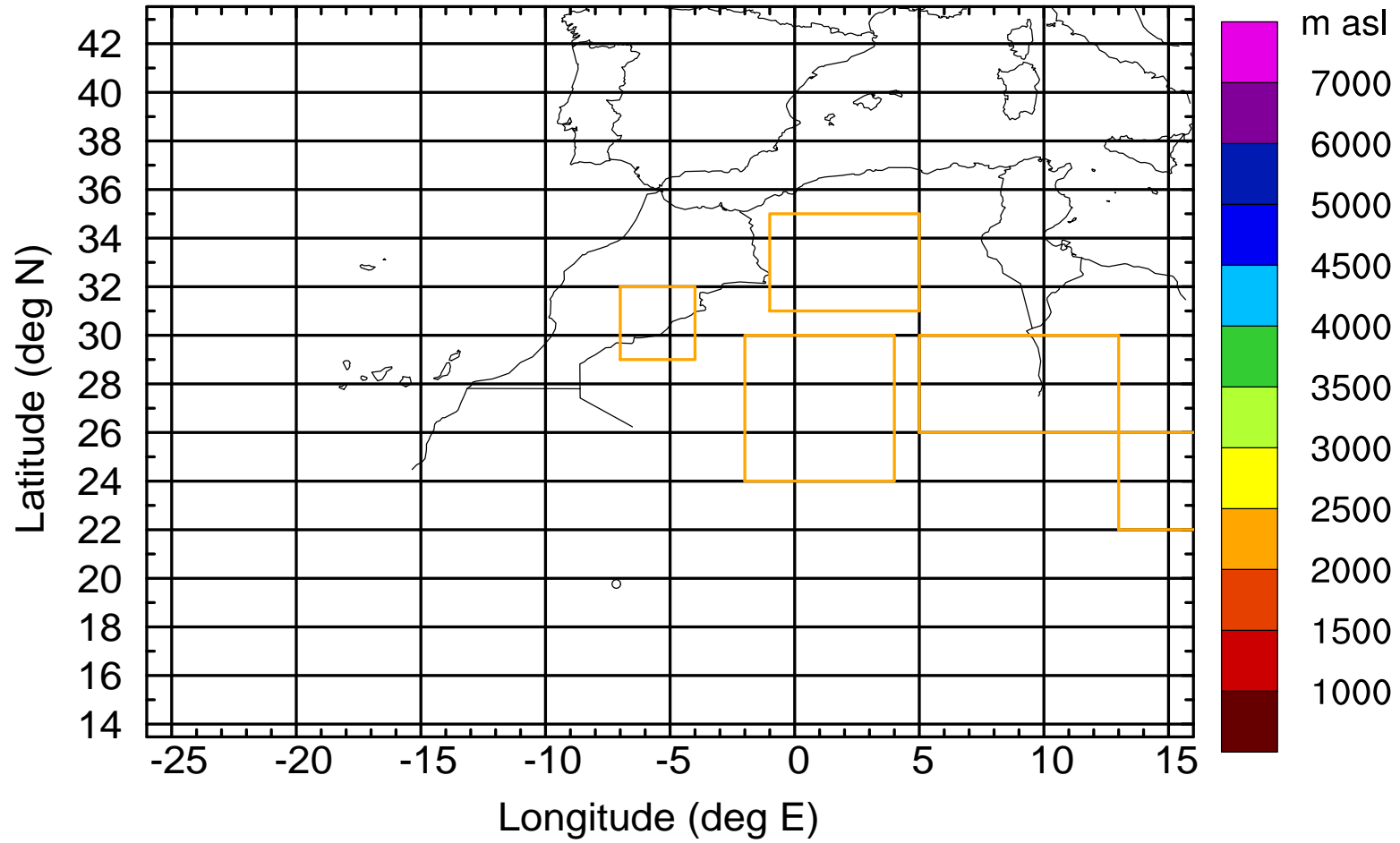
Level #4 of flight 170419b

BWD 20170419/15 -93H = 15/18 UTC



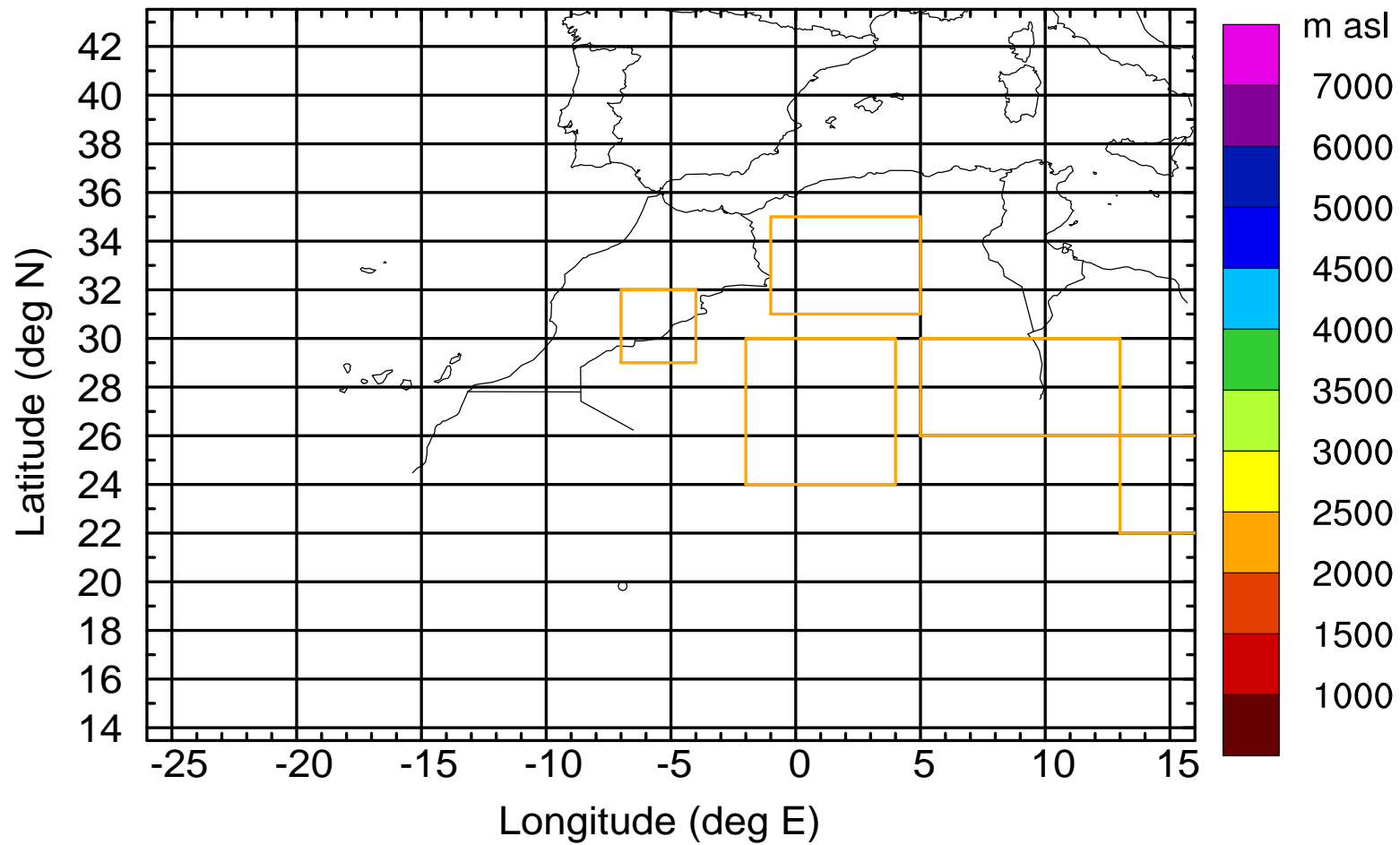
Level #4 of flight 170419b

BWD 20170419/15 -93H = 15/18 UTC



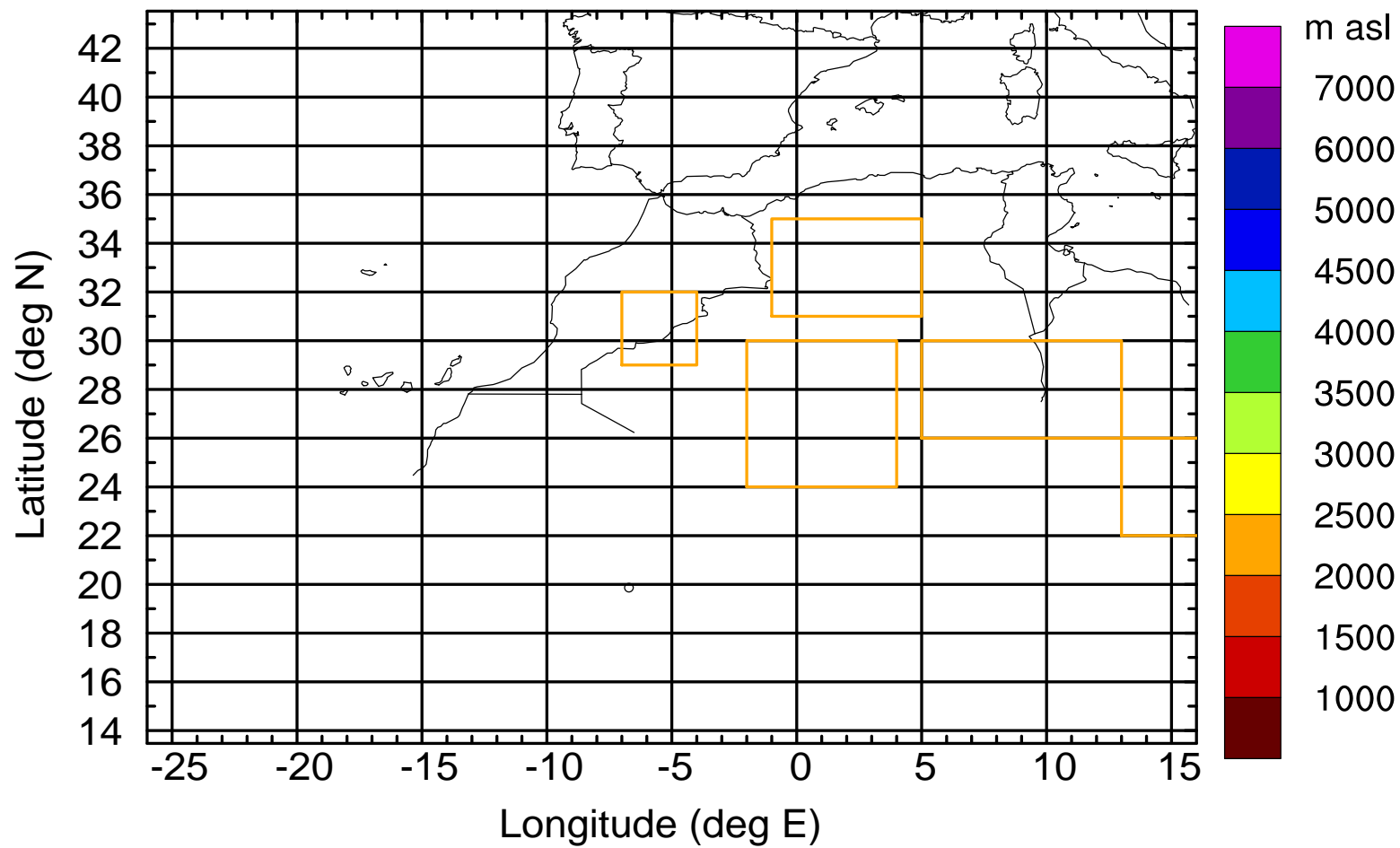
Level #4 of flight 170419b

BWD 20170419/15 -93H = 15/18 UTC



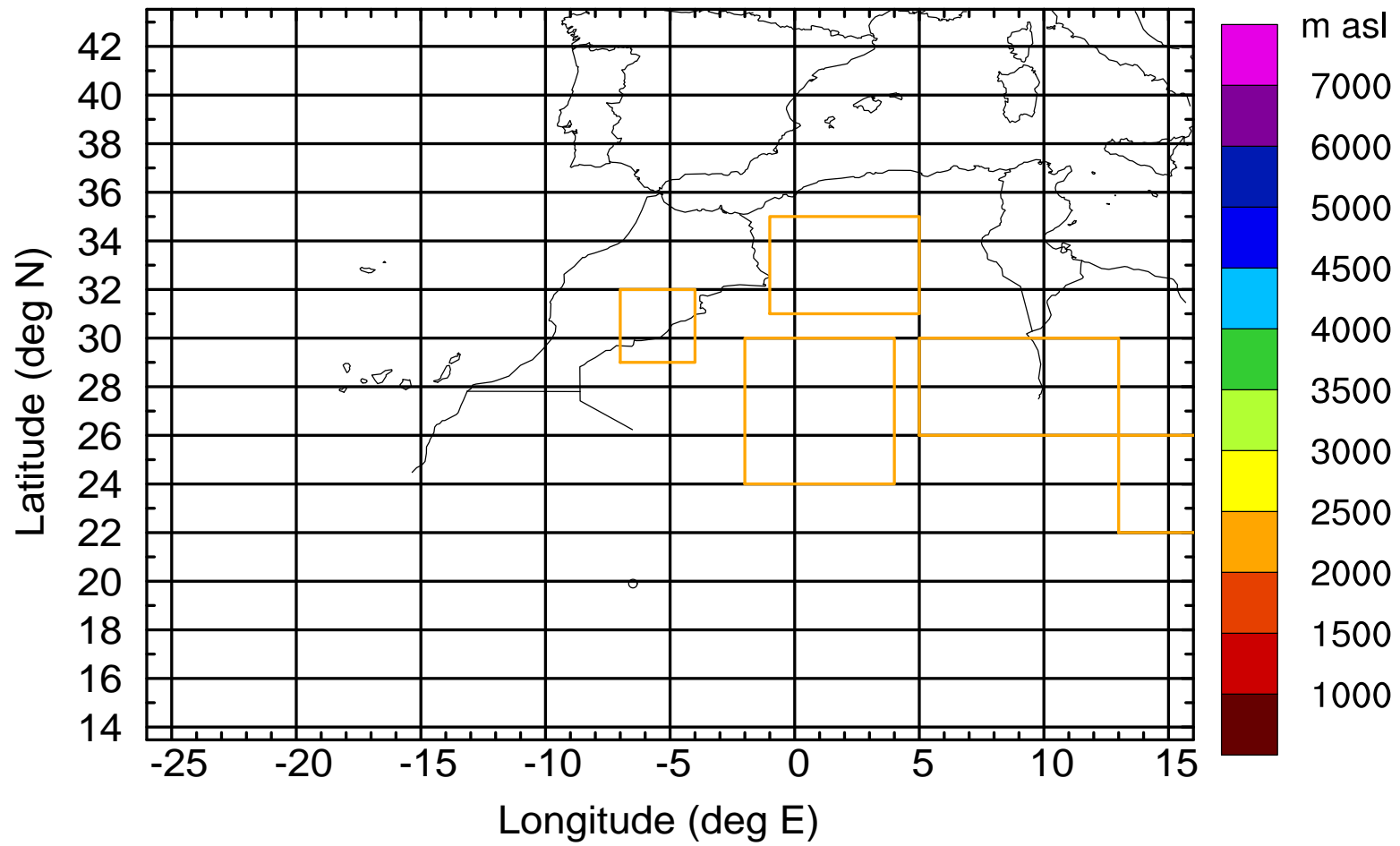
Level #4 of flight 170419b

BWD 20170419/15 -93H = 15/18 UTC



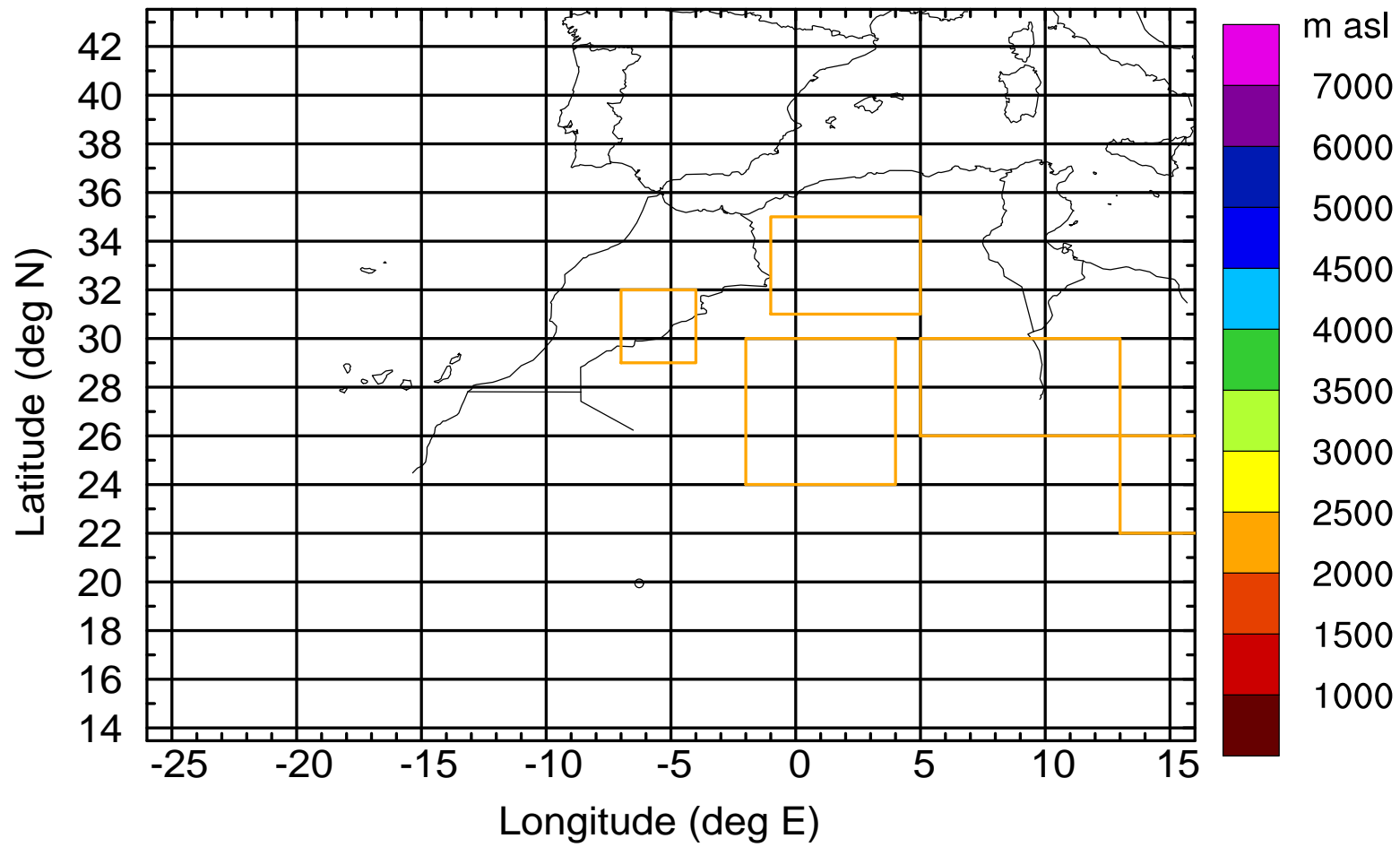
Level #4 of flight 170419b

BWD 20170419/15 -93H = 15/18 UTC



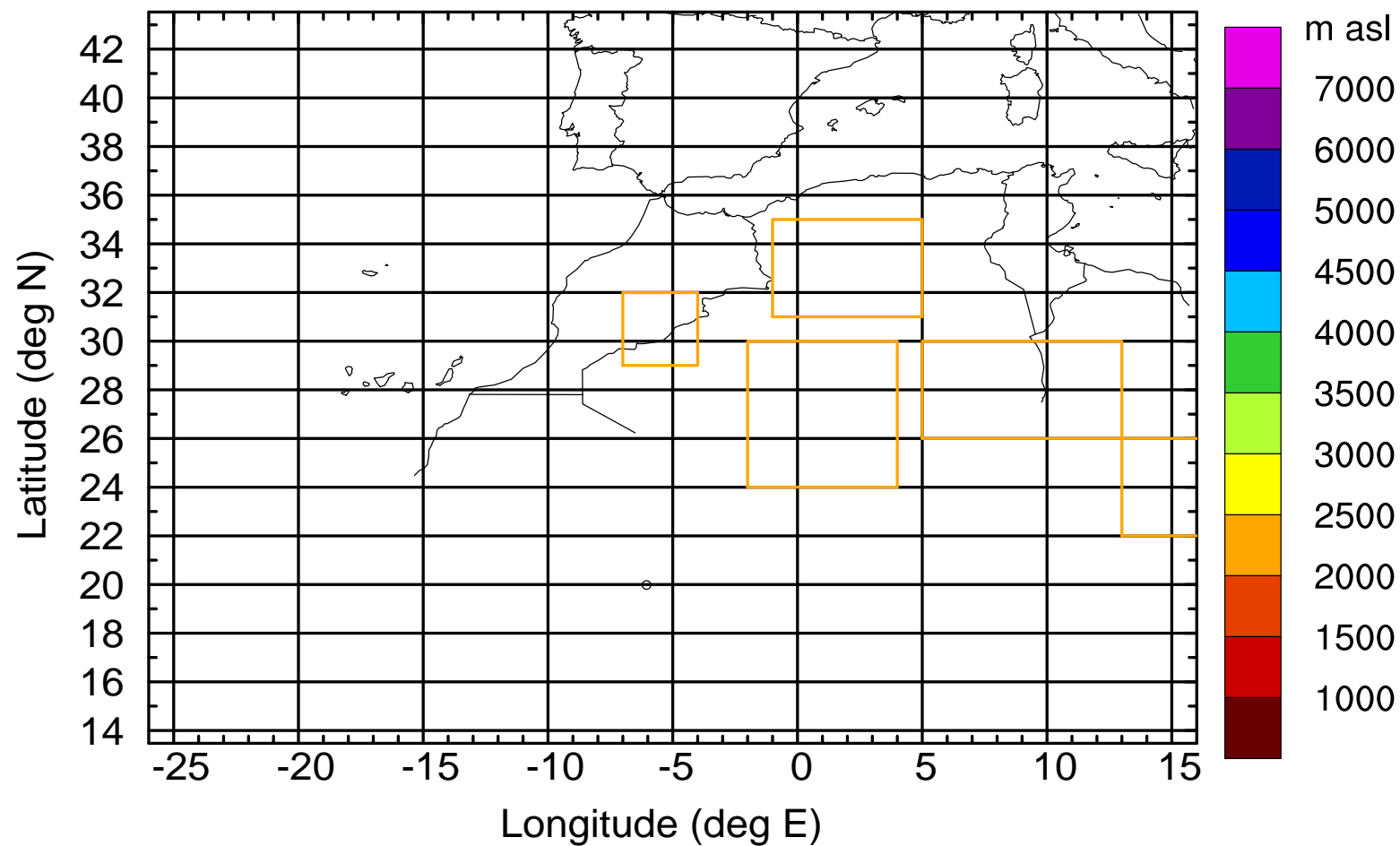
Level #4 of flight 170419b

BWD 20170419/15 -93H = 15/18 UTC



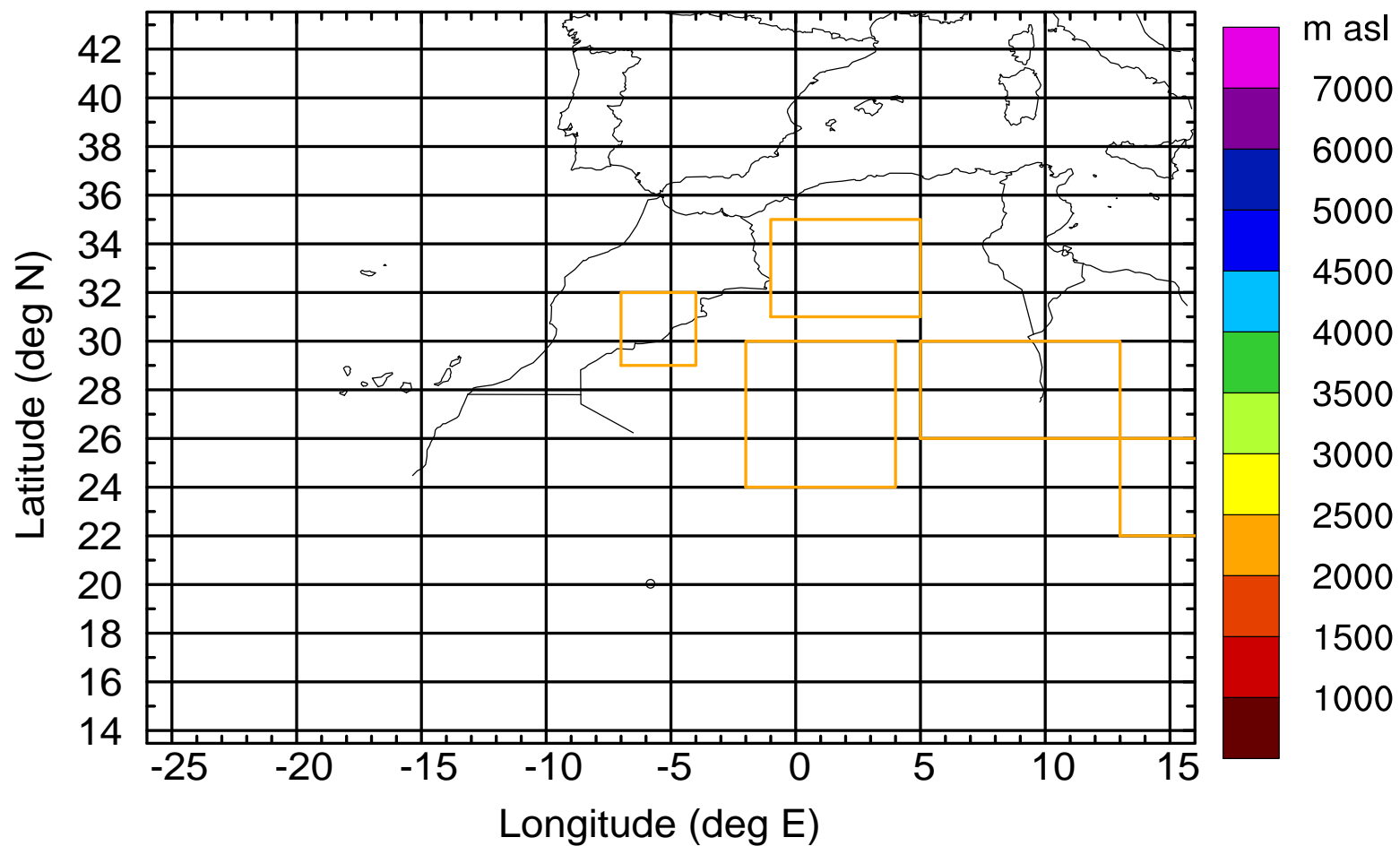
Level #4 of flight 170419b

BWD 20170419/15 -93H = 15/18 UTC



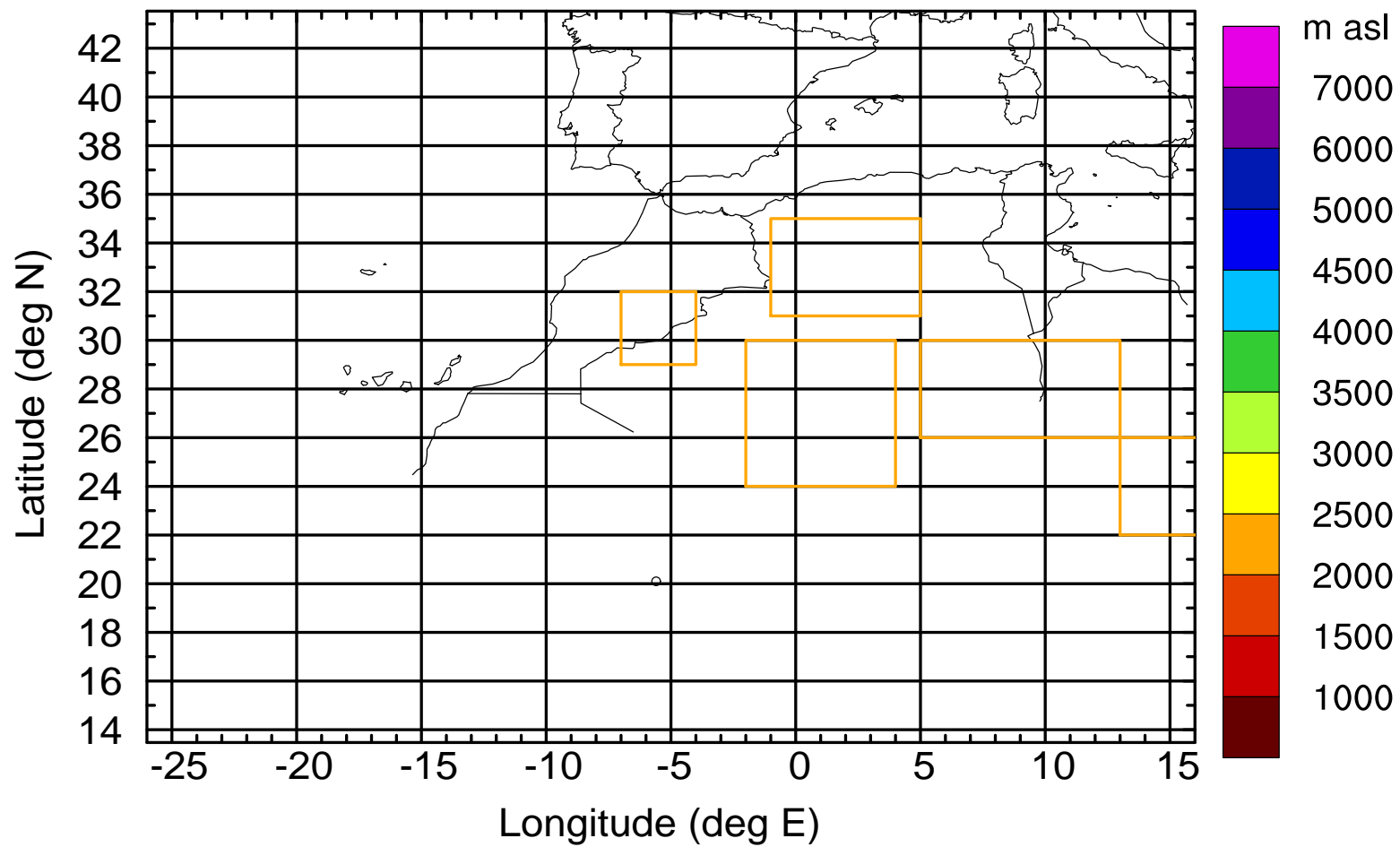
Level #4 of flight 170419b

BWD 20170419/15 -93H = 15/18 UTC



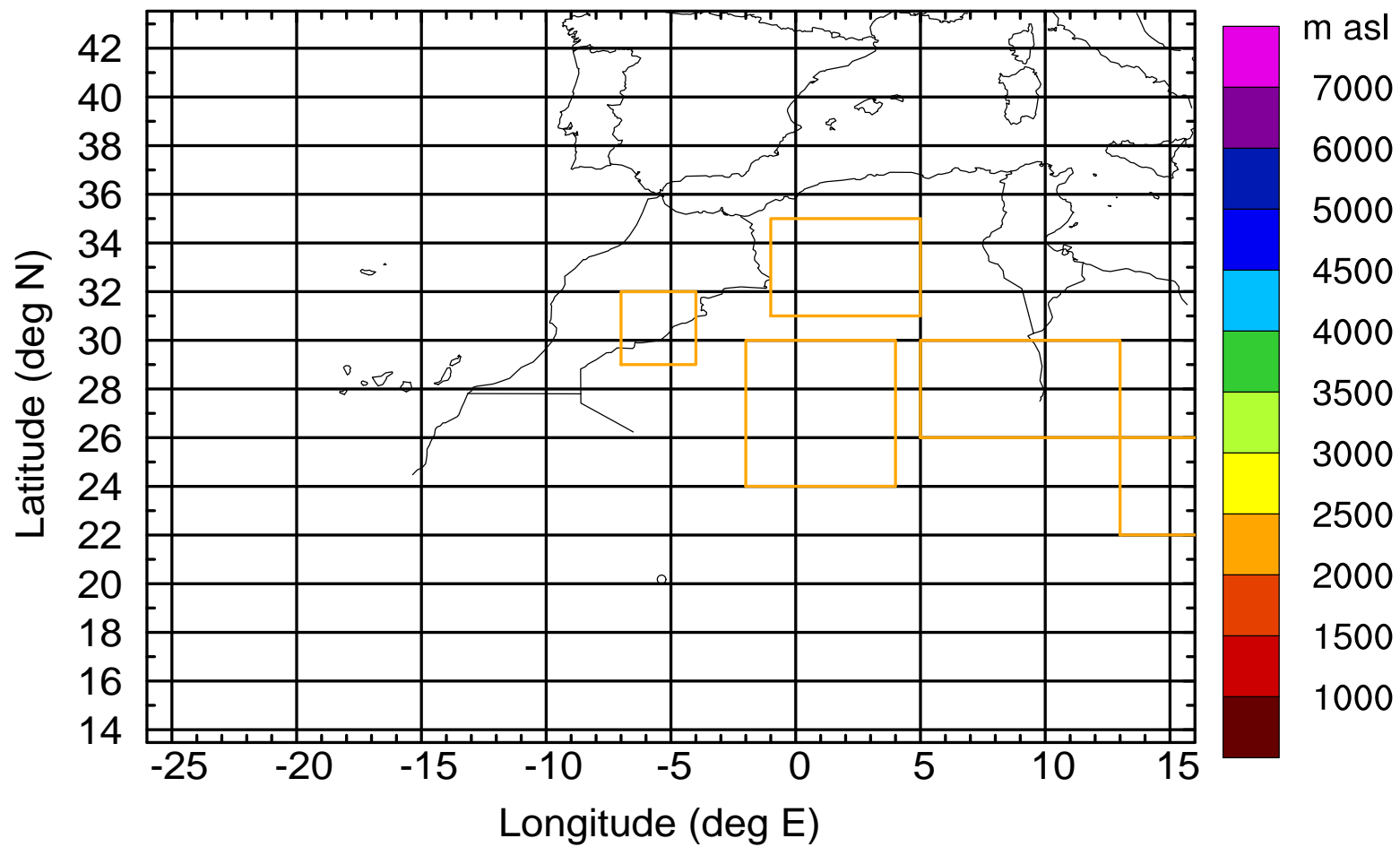
Level #4 of flight 170419b

BWD 20170419/15 -93H = 15/18 UTC



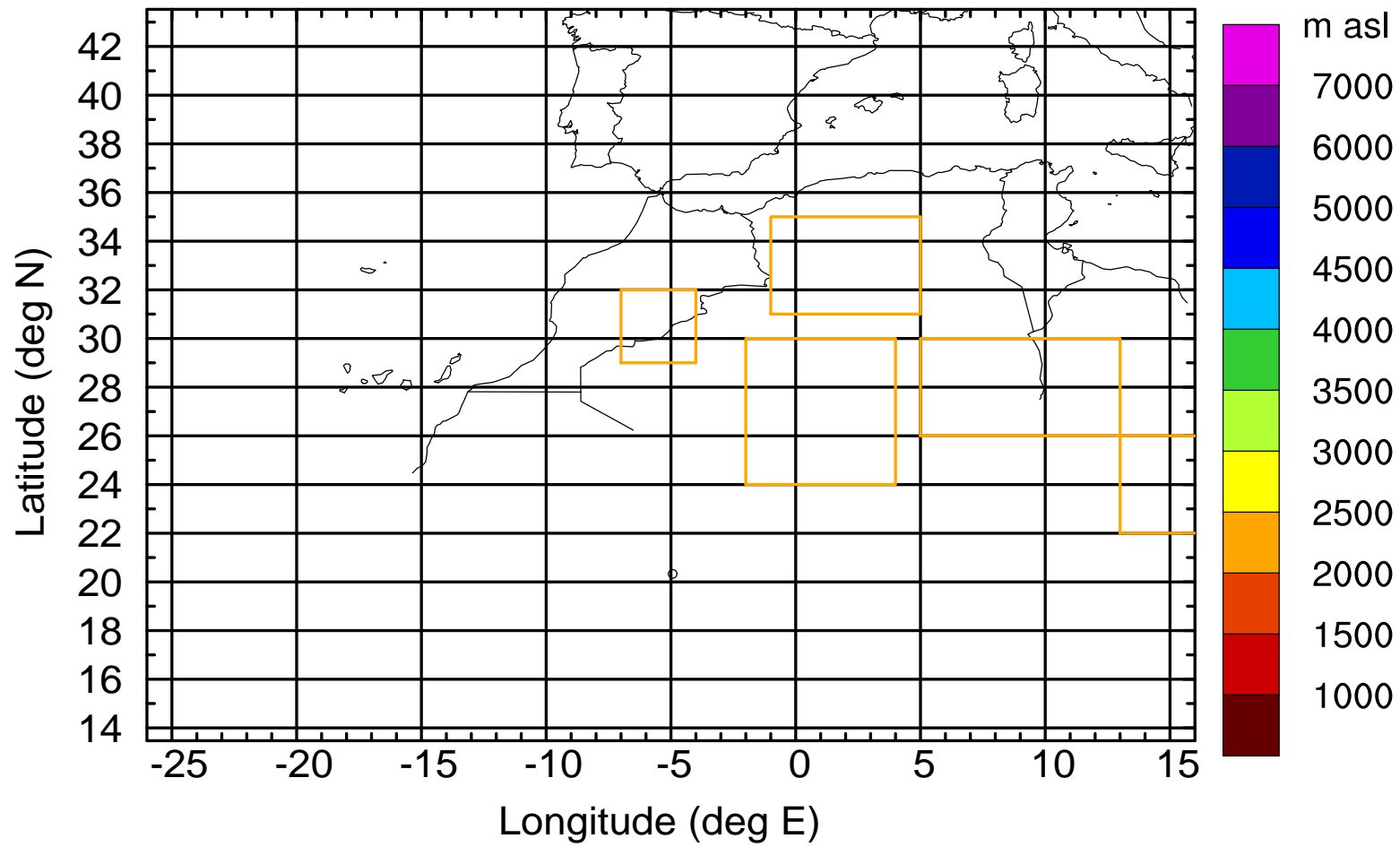
Level #4 of flight 170419b

BWD 20170419/15 -93H = 15/18 UTC



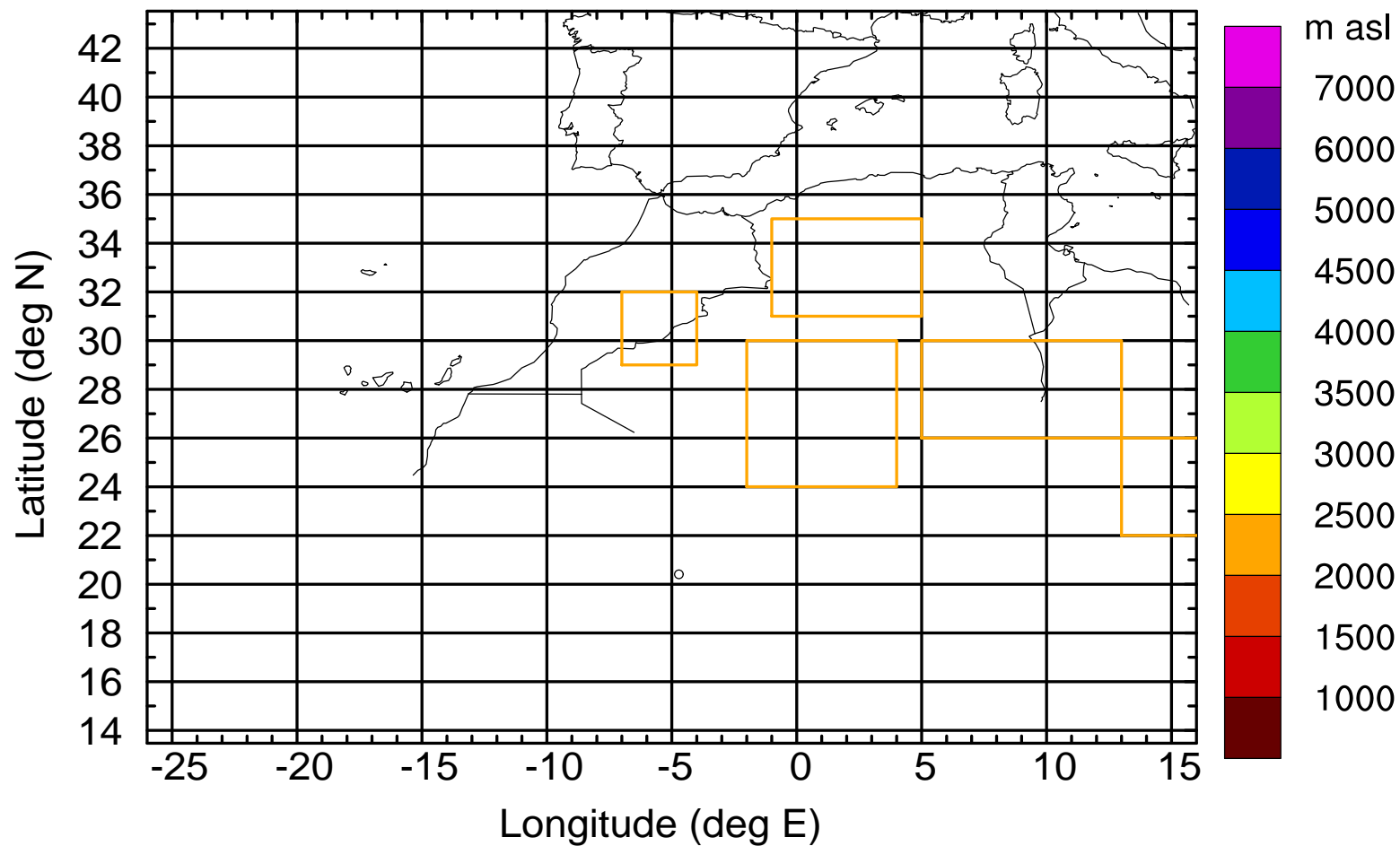
Level #4 of flight 170419b

BWD 20170419/15 -93H = 15/18 UTC



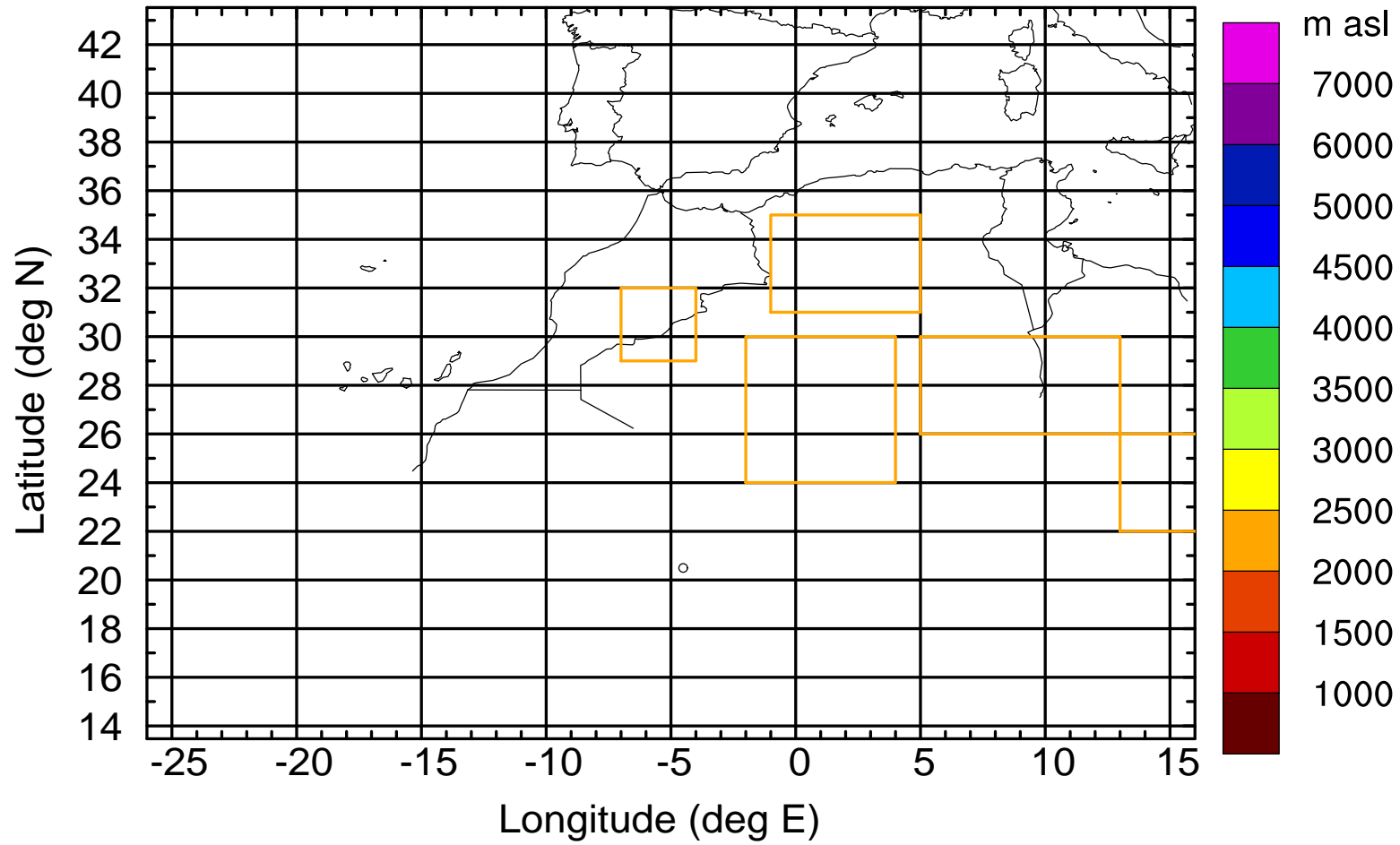
Level #4 of flight 170419b

BWD 20170419/15 -93H = 15/18 UTC



Level #4 of flight 170419b

BWD 20170419/15 -93H = 15/18 UTC



Level #4 of flight 170419b

BWD 20170419/15 -93H = 15/18 UTC

