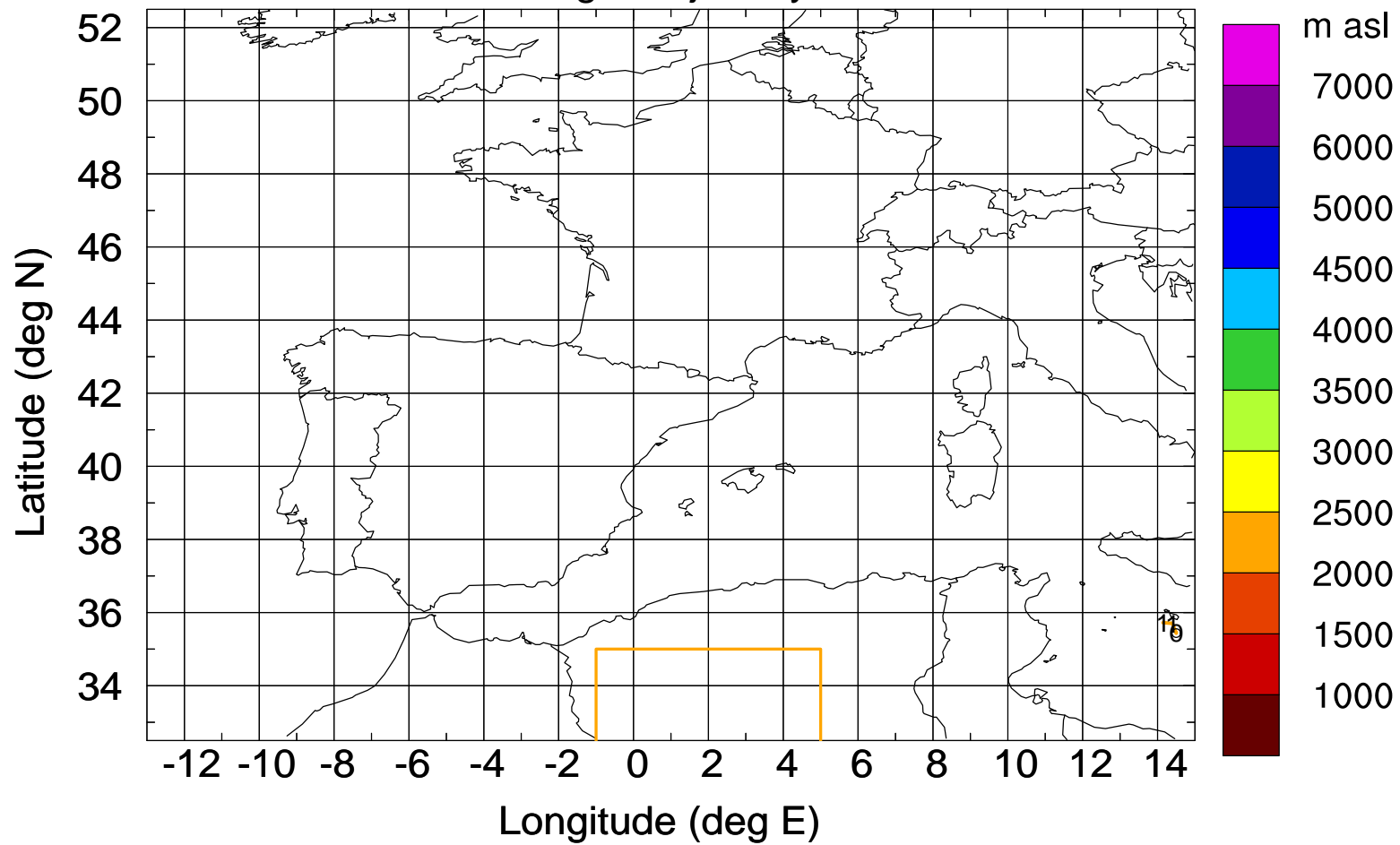


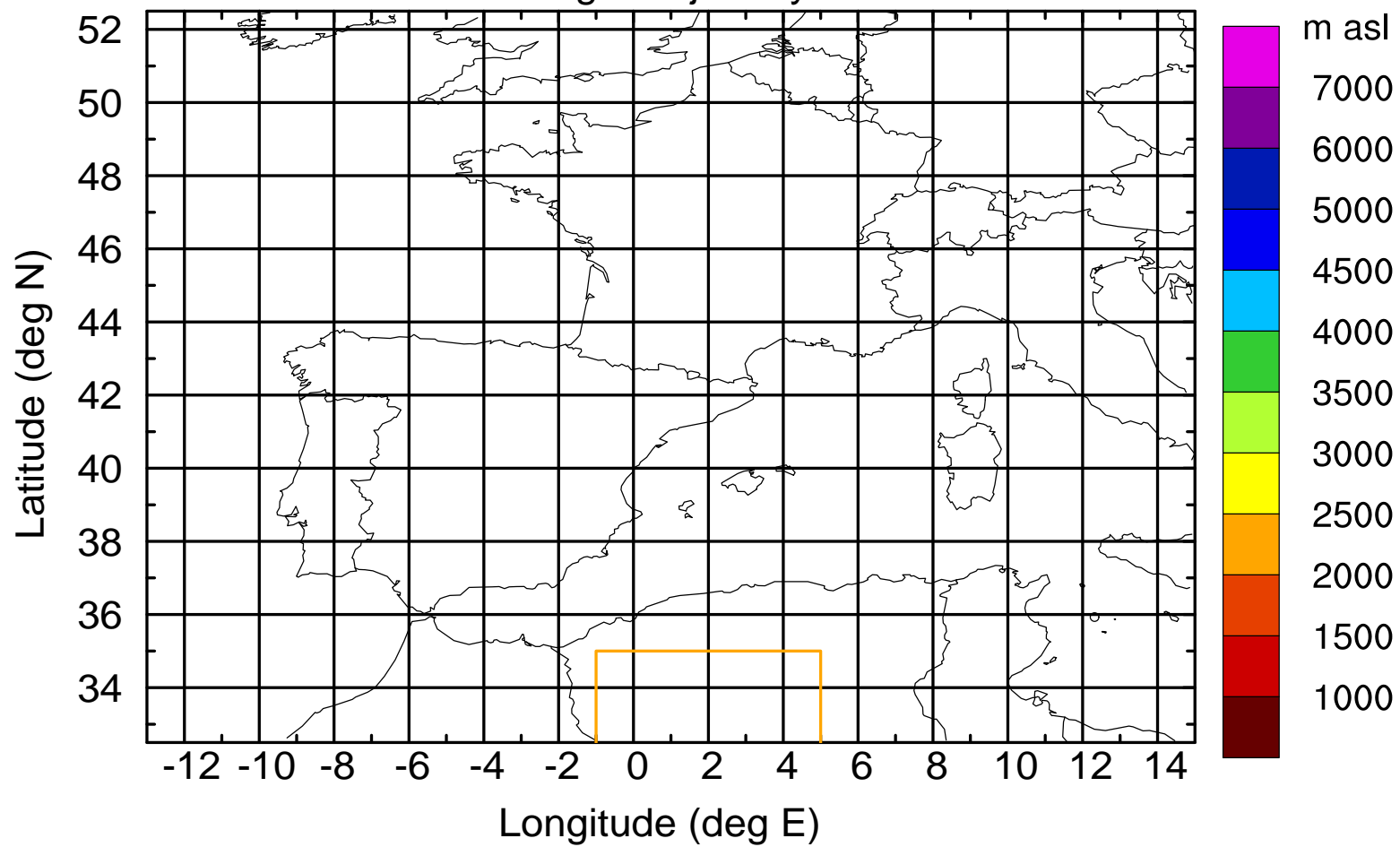
Level #2 of flight 170419b

Flight trajectory



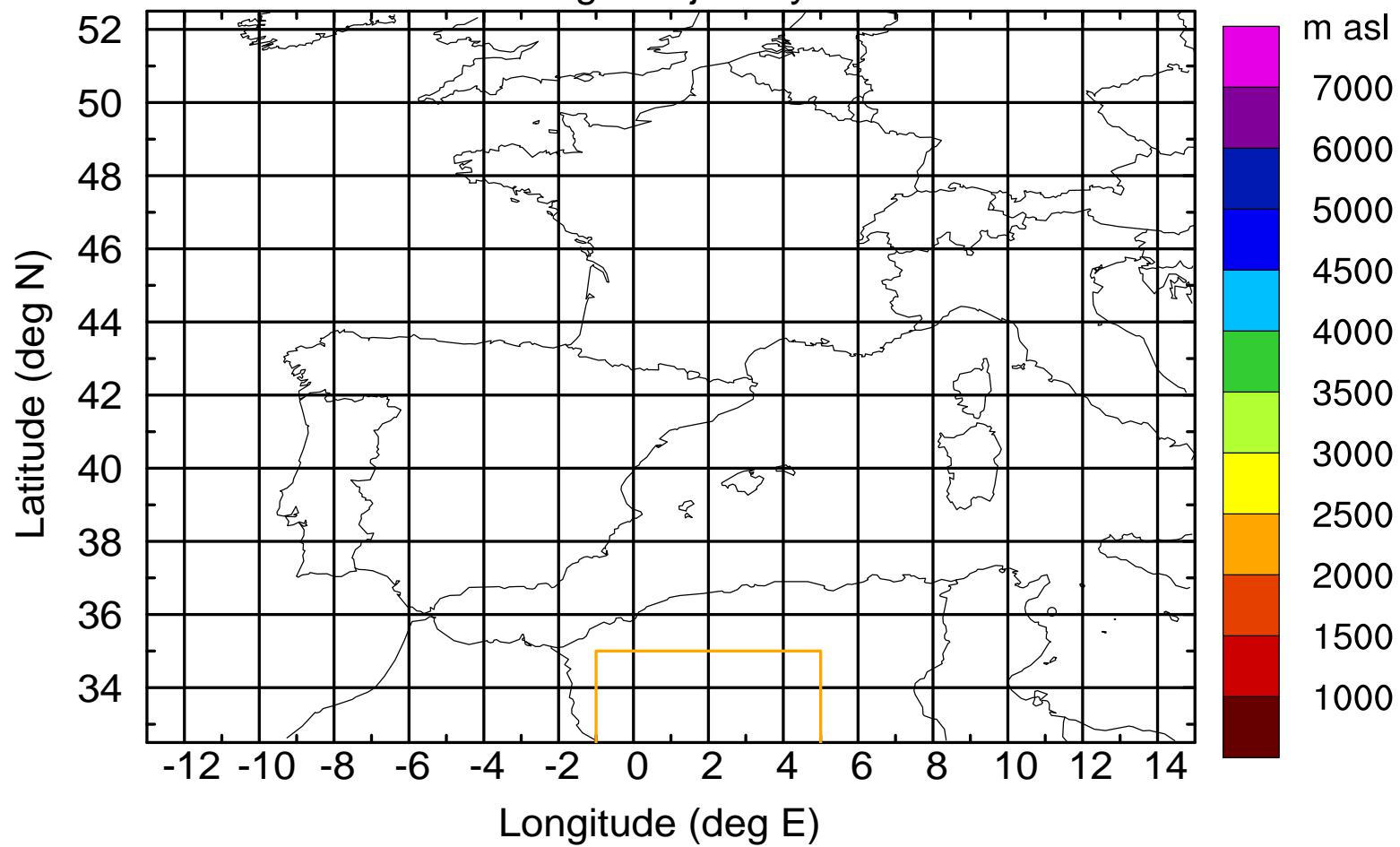
Level #2 of flight 170419b

Flight trajectory



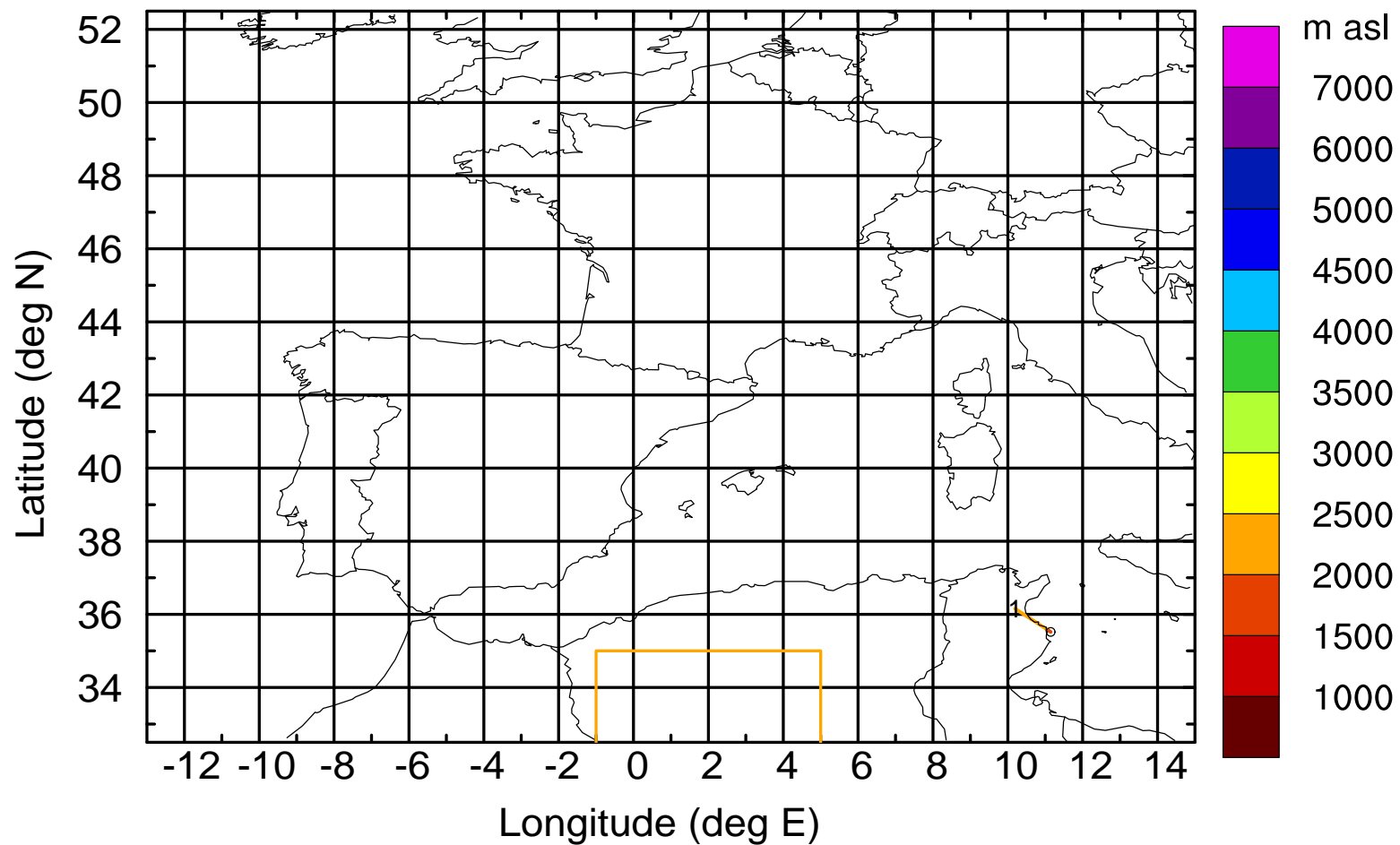
Level #2 of flight 170419b

Flight trajectory



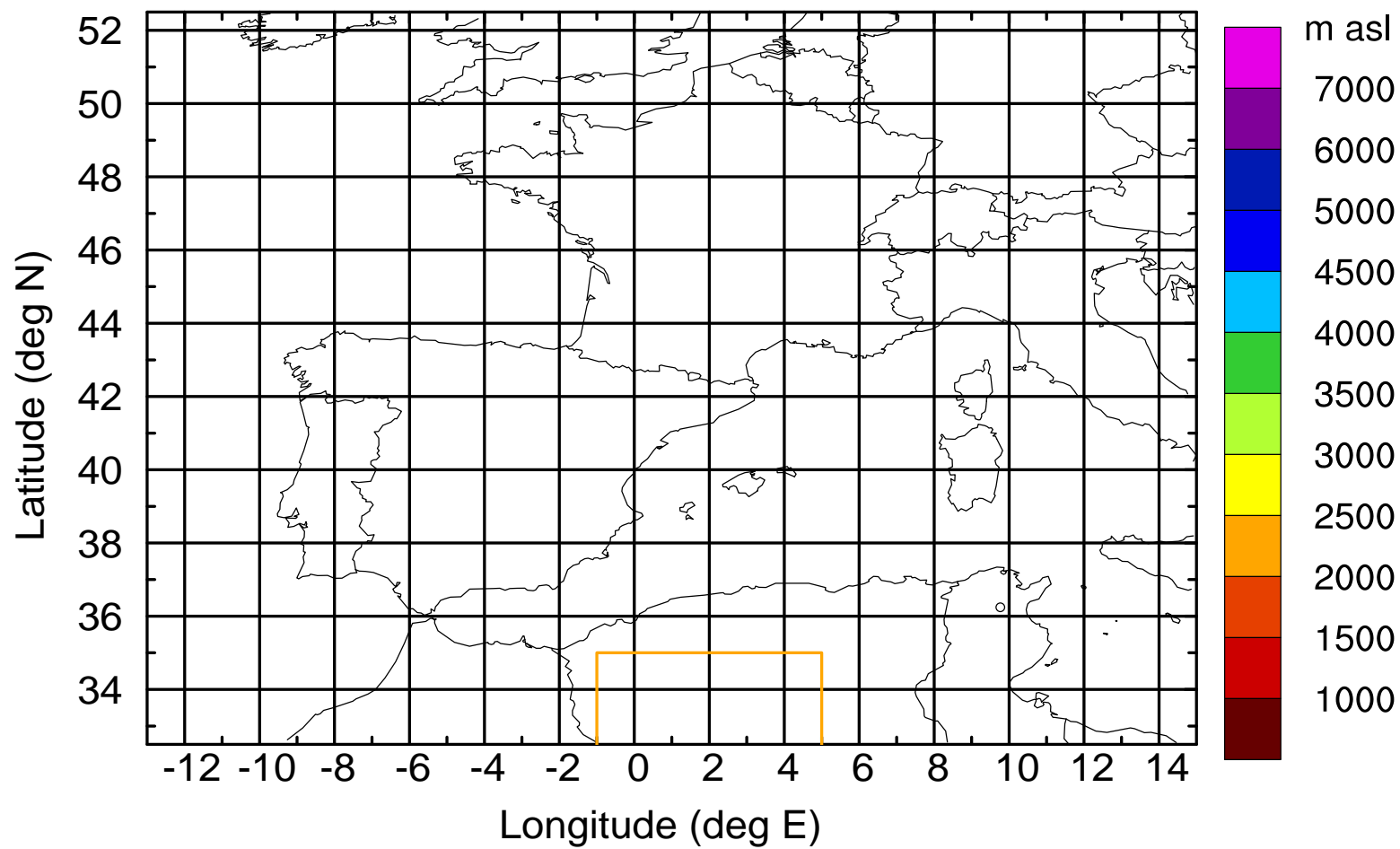
Level #2 of flight 170419b

BWD 20170419/15 -07H = 19/08 UTC



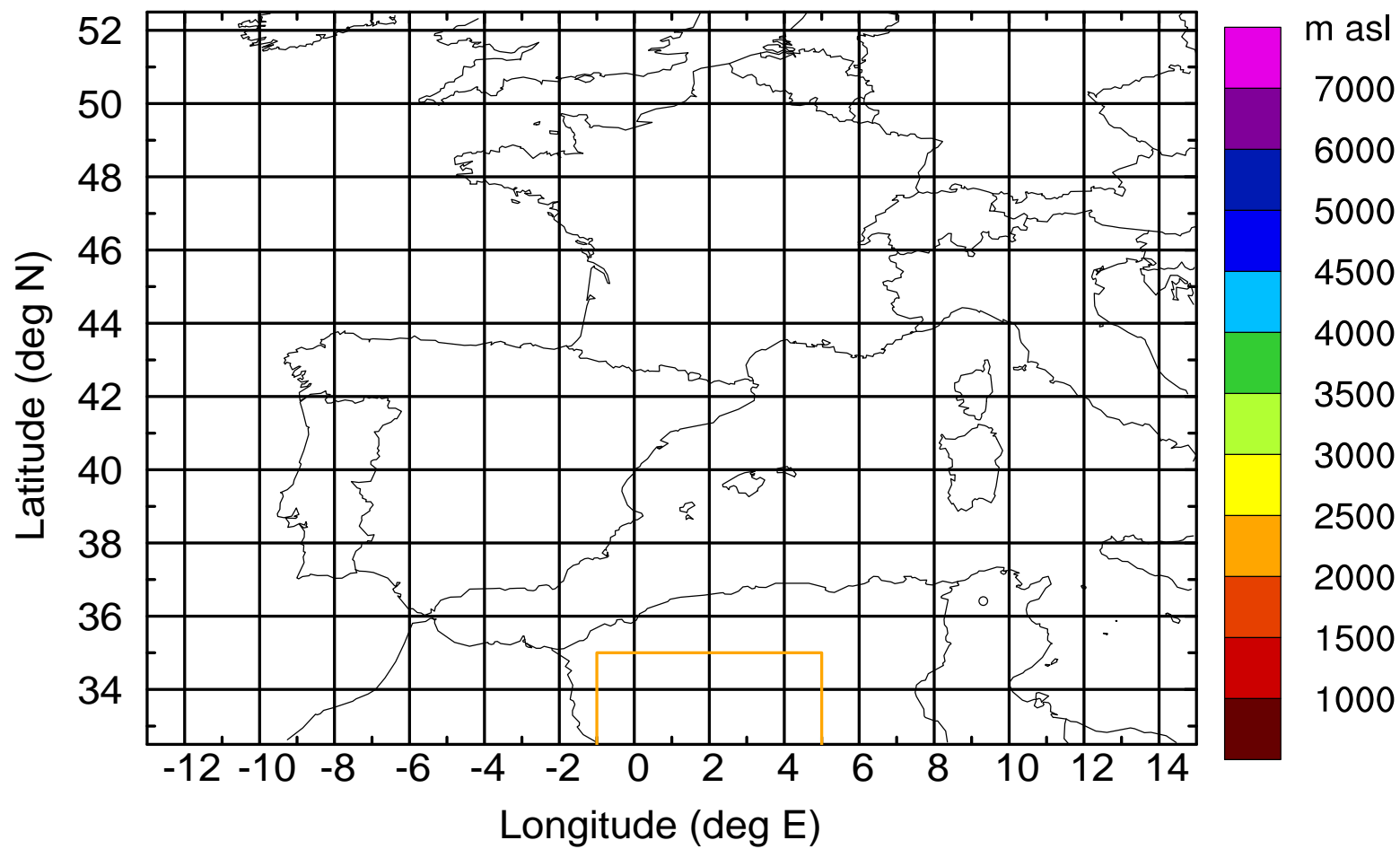
Level #2 of flight 170419b

BWD 20170419/15 -07H = 19/08 UTC



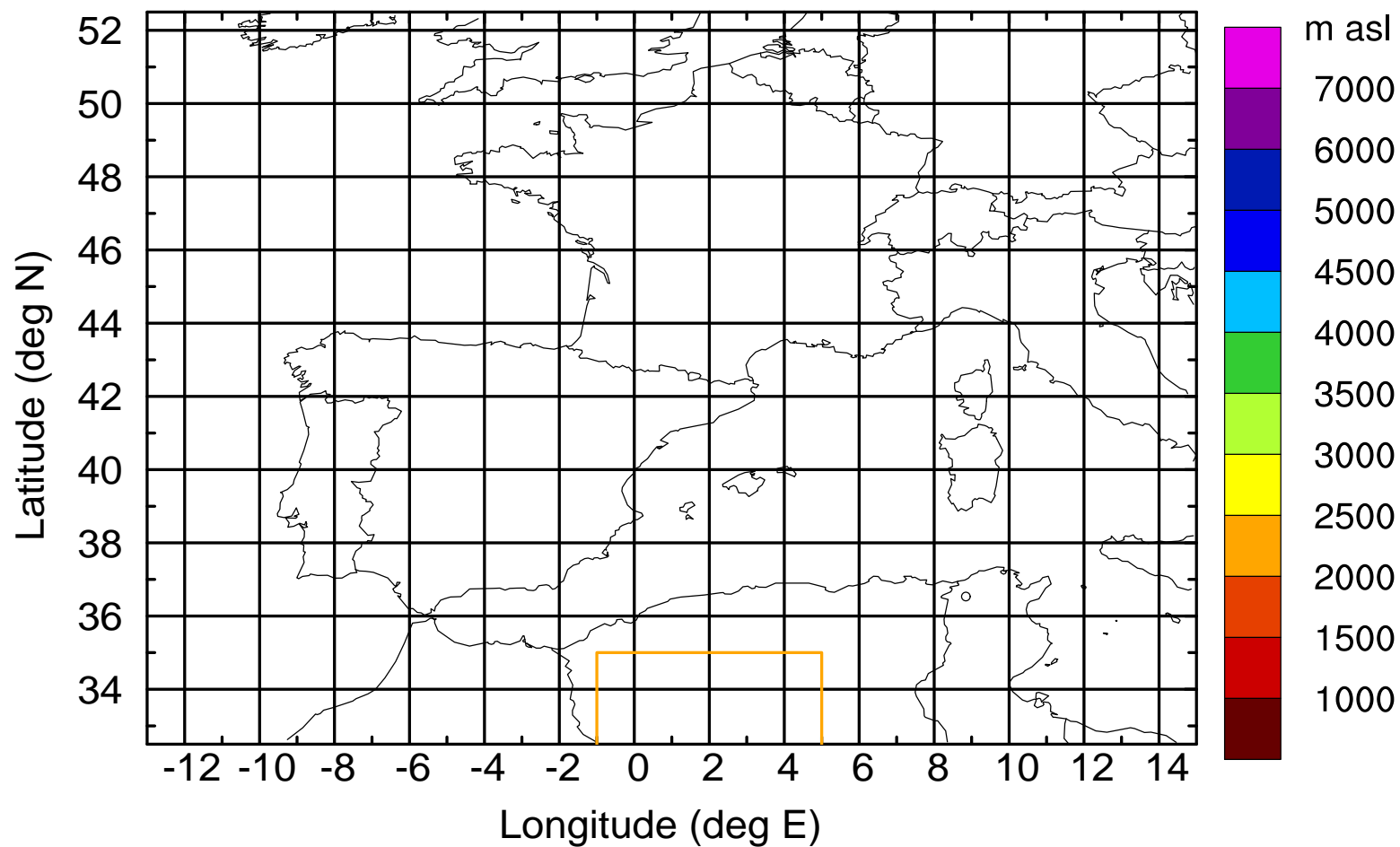
Level #2 of flight 170419b

BWD 20170419/15 -07H = 19/08 UTC



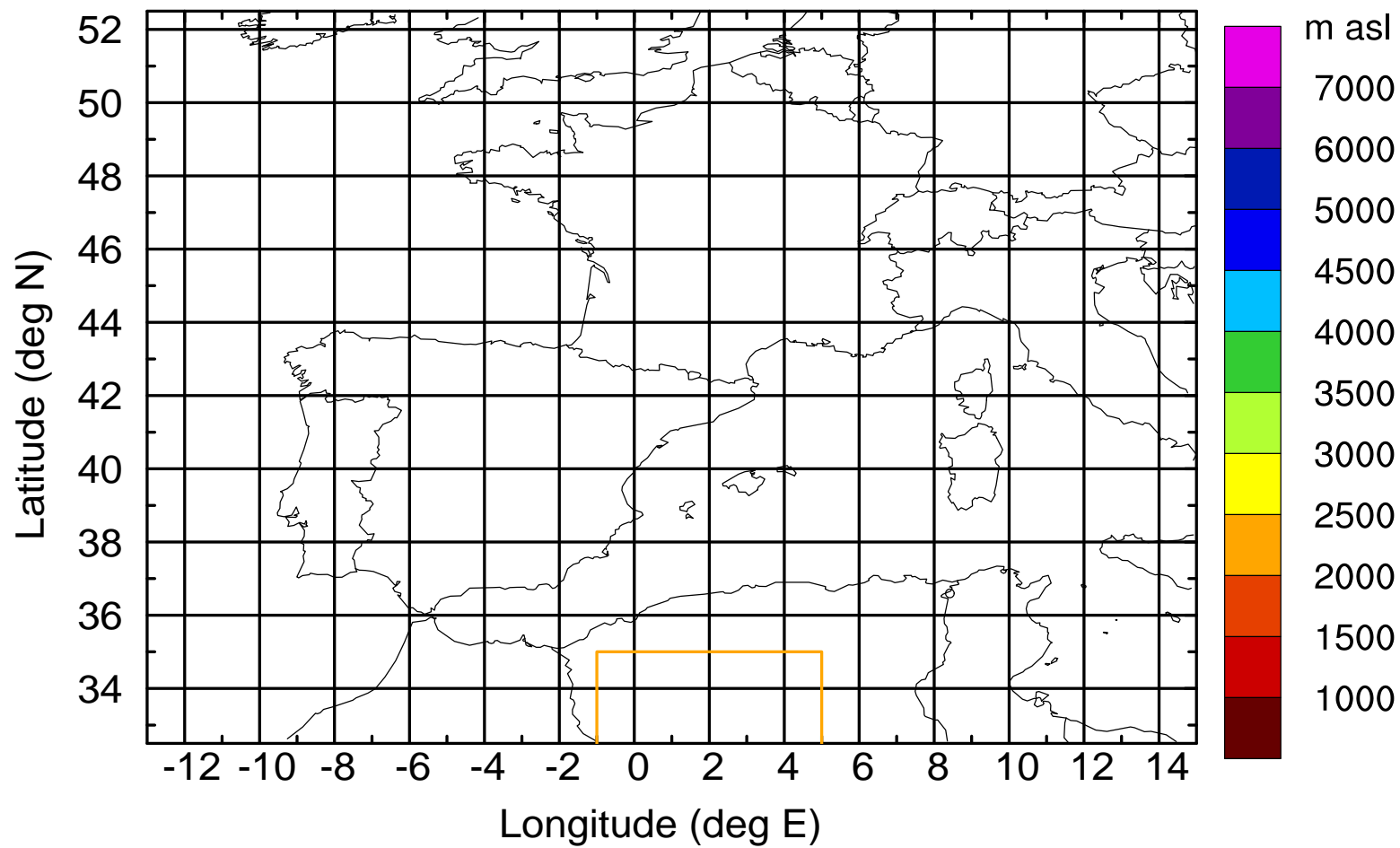
Level #2 of flight 170419b

BWD 20170419/15 -07H = 19/08 UTC



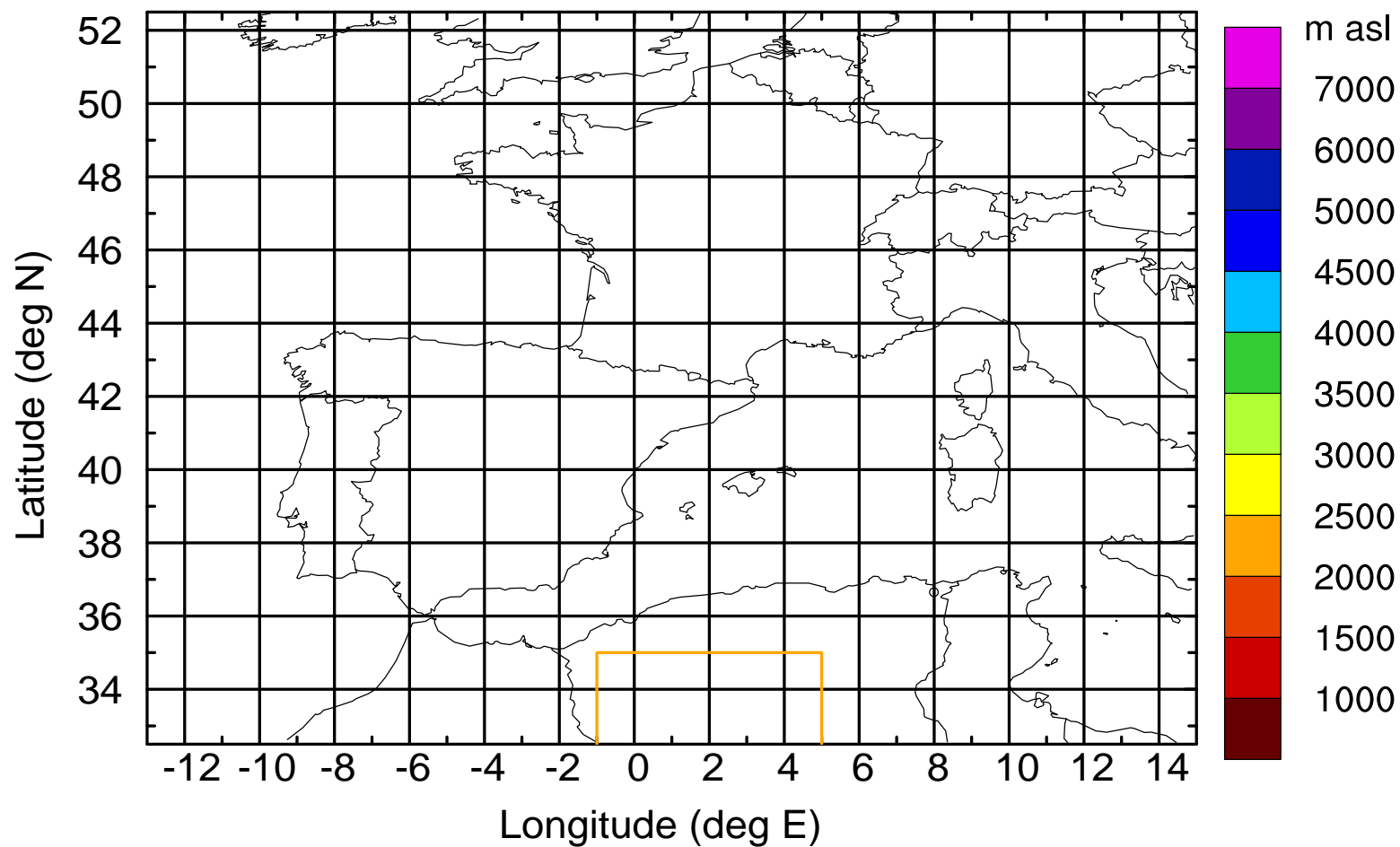
Level #2 of flight 170419b

BWD 20170419/15 -07H = 19/08 UTC



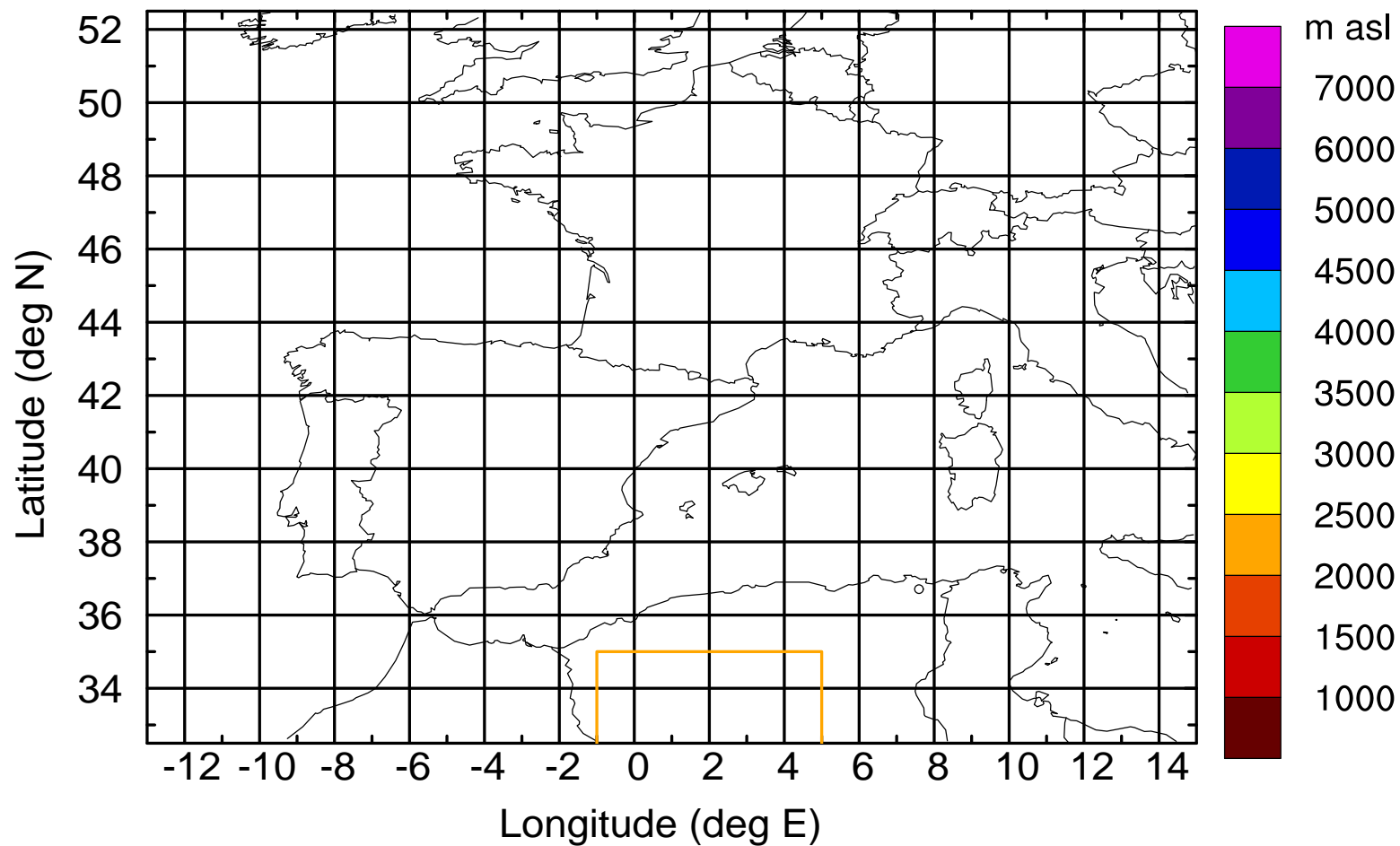
Level #2 of flight 170419b

BWD 20170419/15 -07H = 19/08 UTC



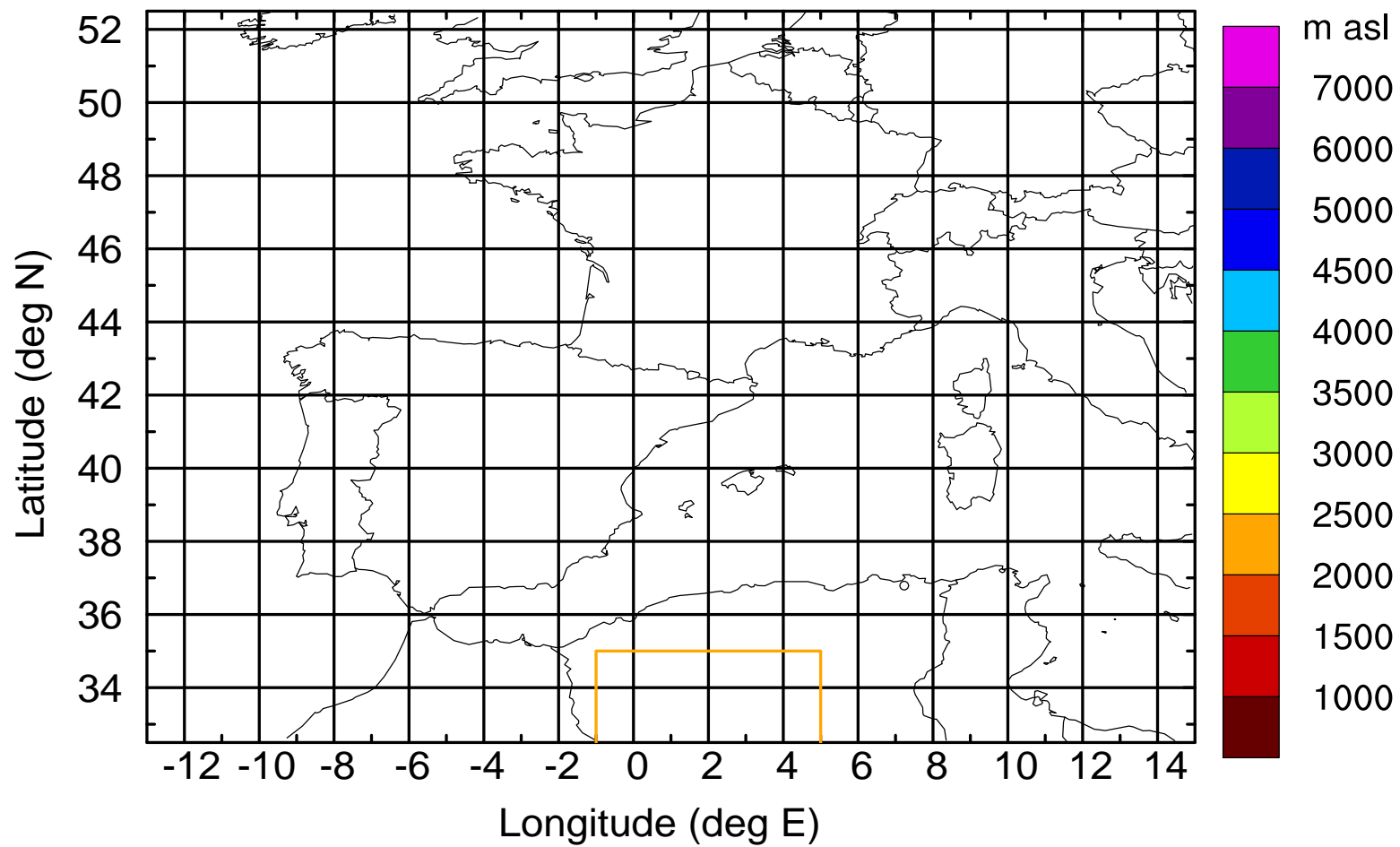
Level #2 of flight 170419b

BWD 20170419/15 -07H = 19/08 UTC



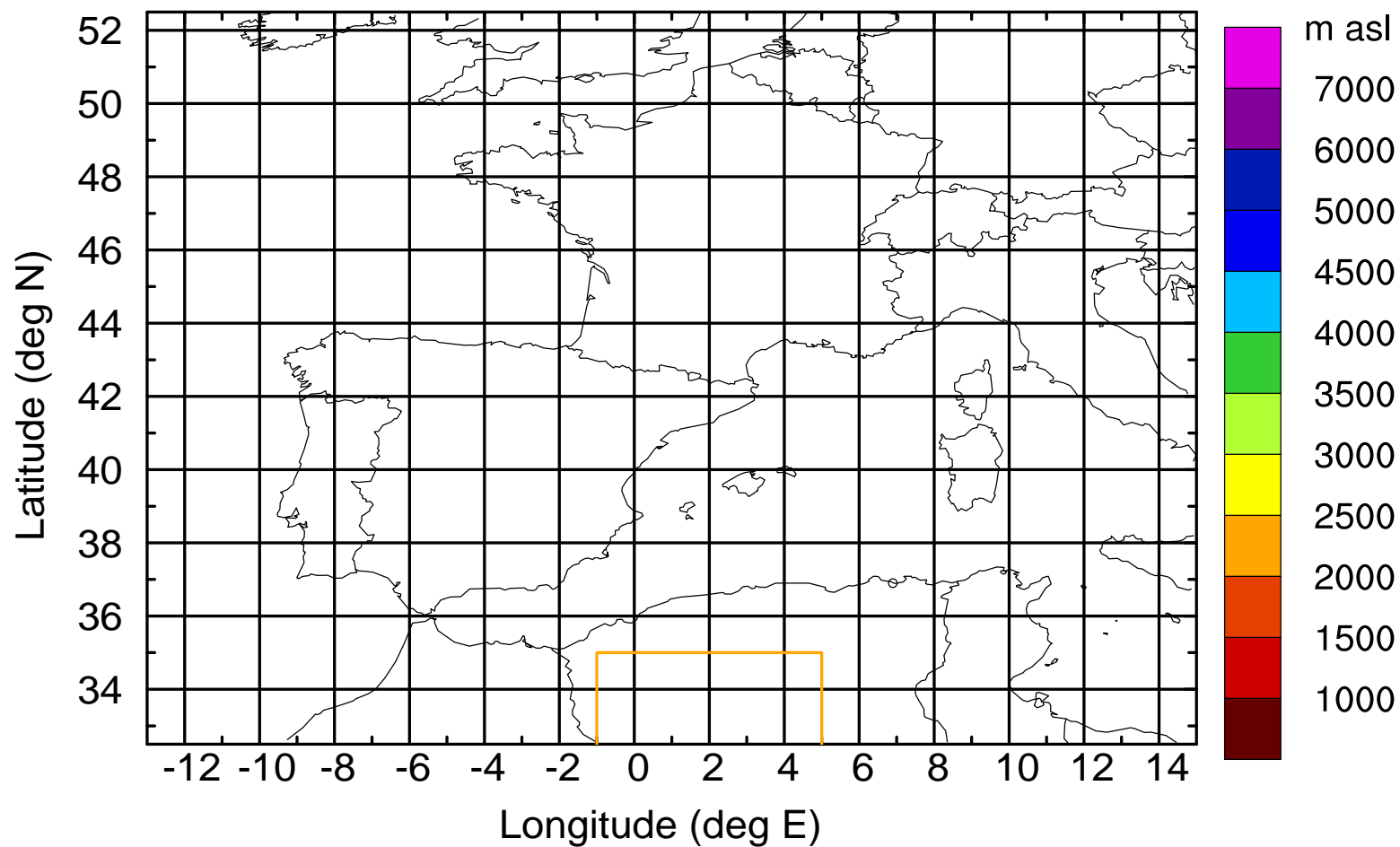
Level #2 of flight 170419b

BWD 20170419/15 -07H = 19/08 UTC



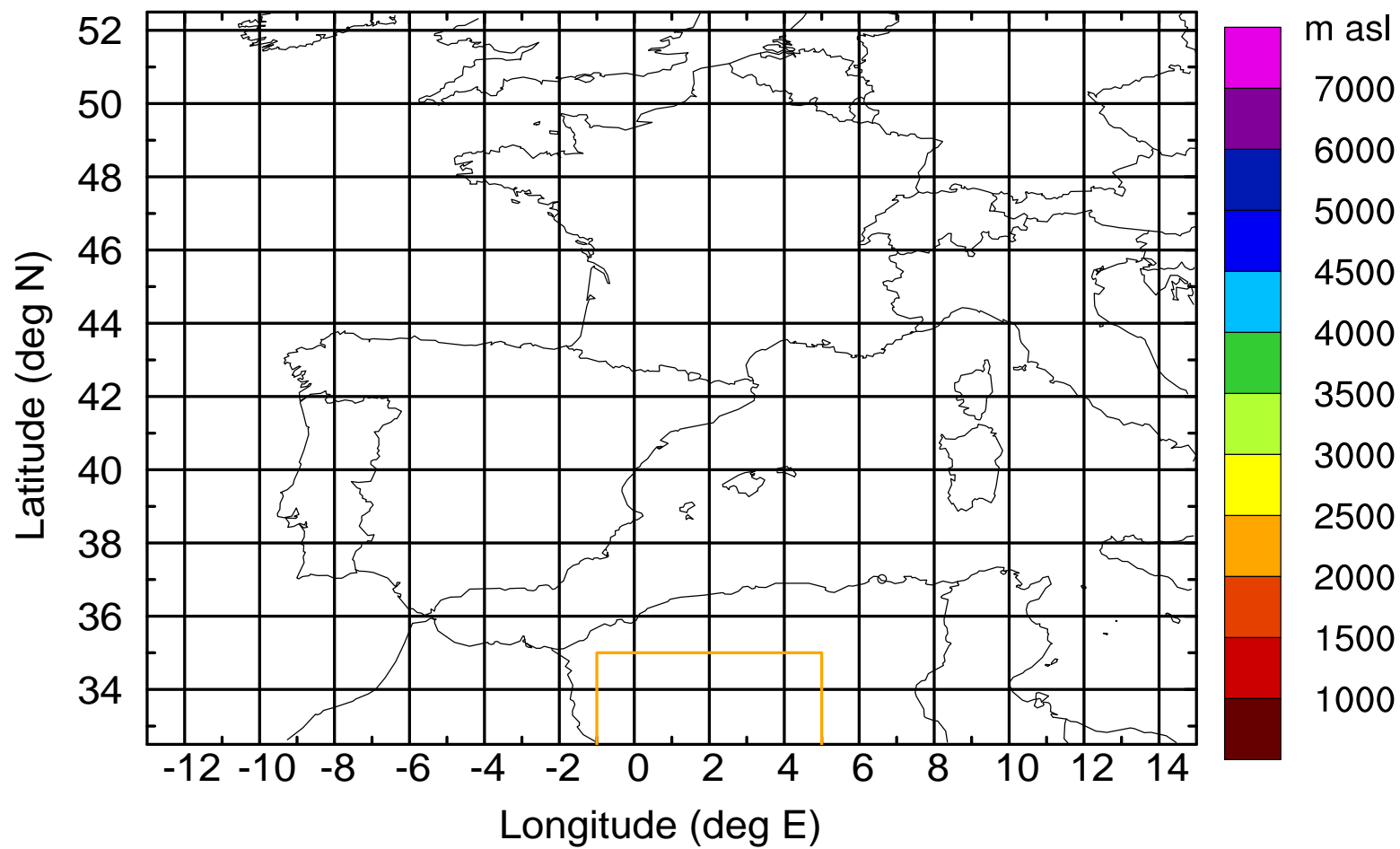
Level #2 of flight 170419b

BWD 20170419/15 -07H = 19/08 UTC



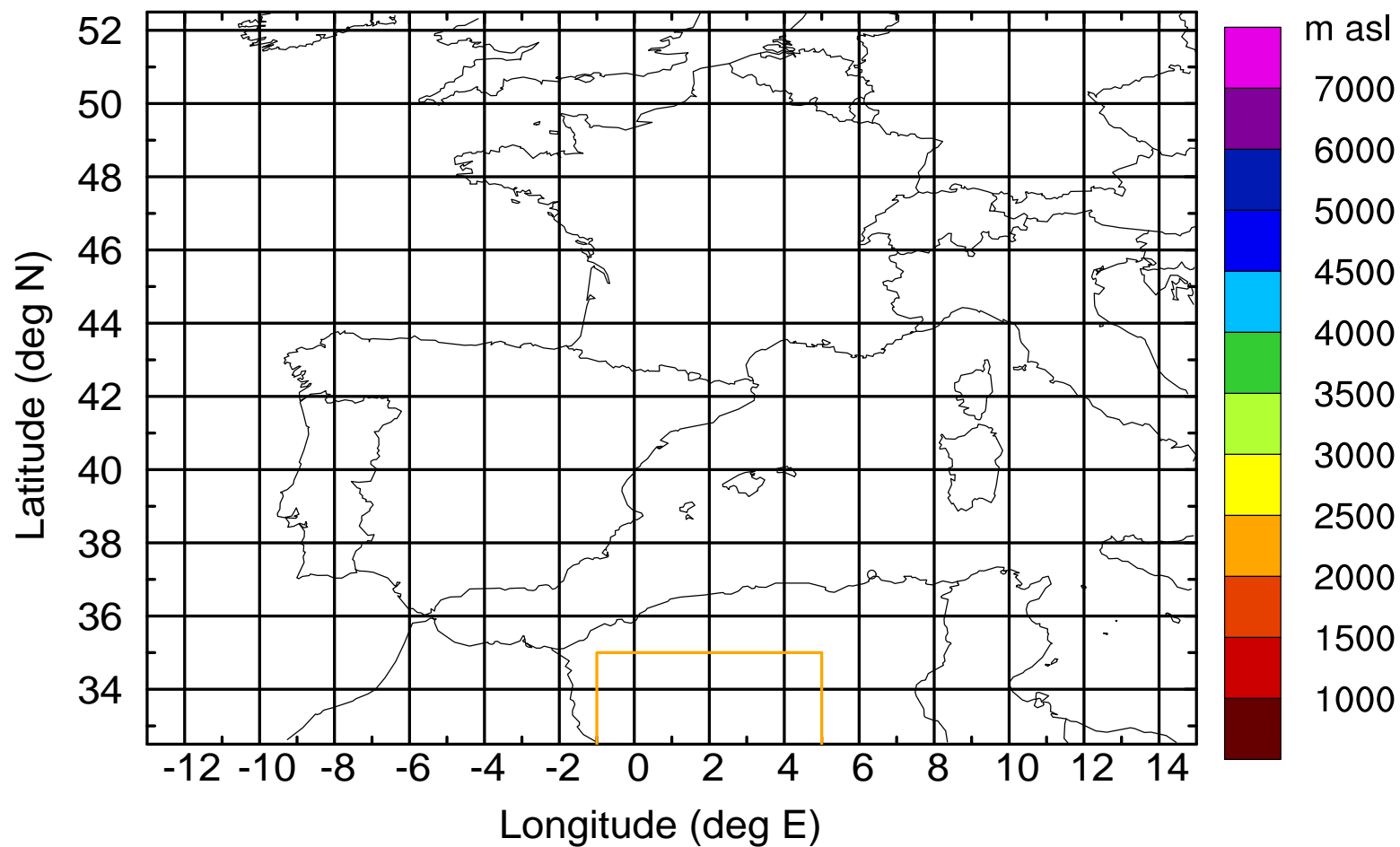
Level #2 of flight 170419b

BWD 20170419/15 -07H = 19/08 UTC



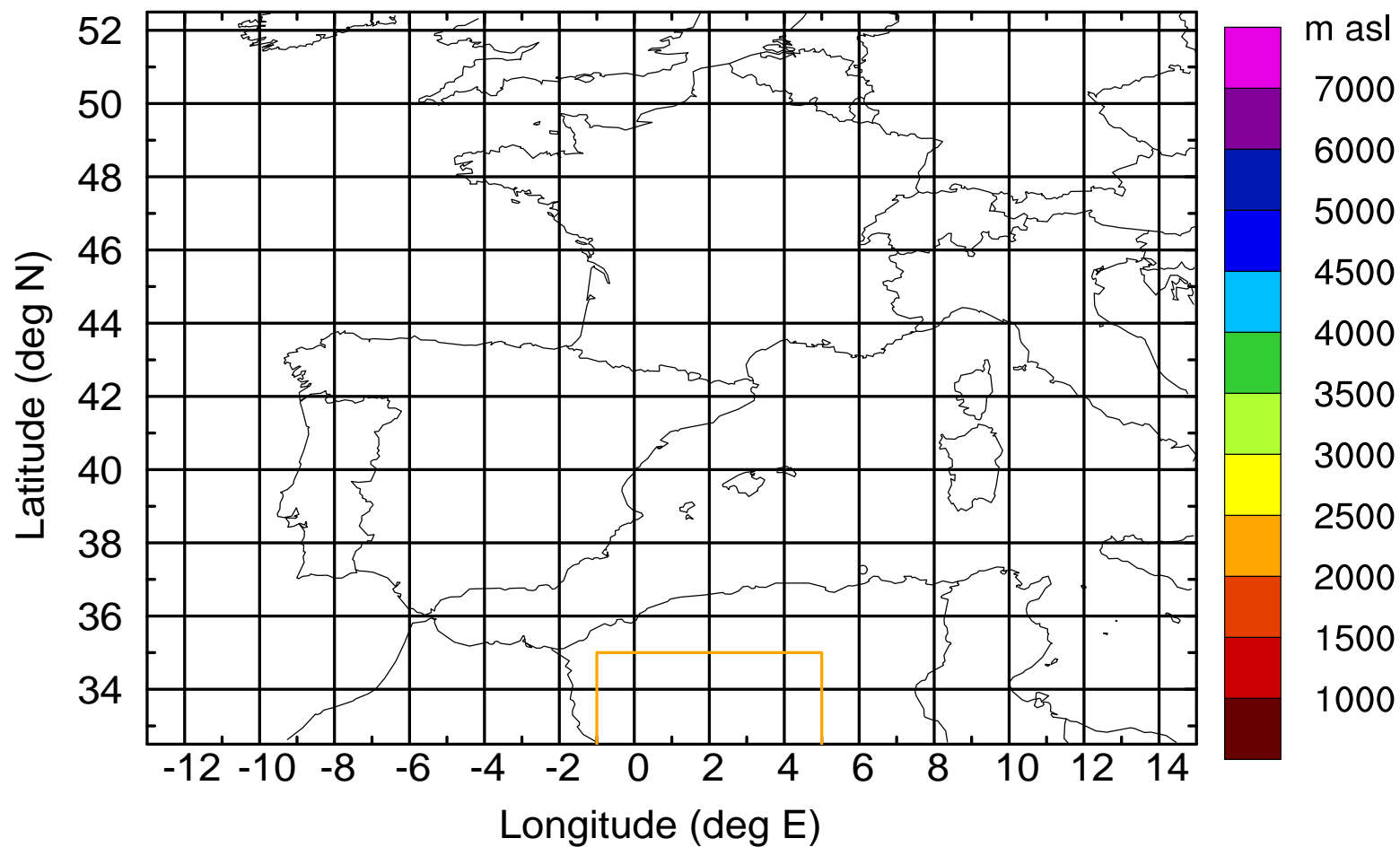
Level #2 of flight 170419b

BWD 20170419/15 -07H = 19/08 UTC



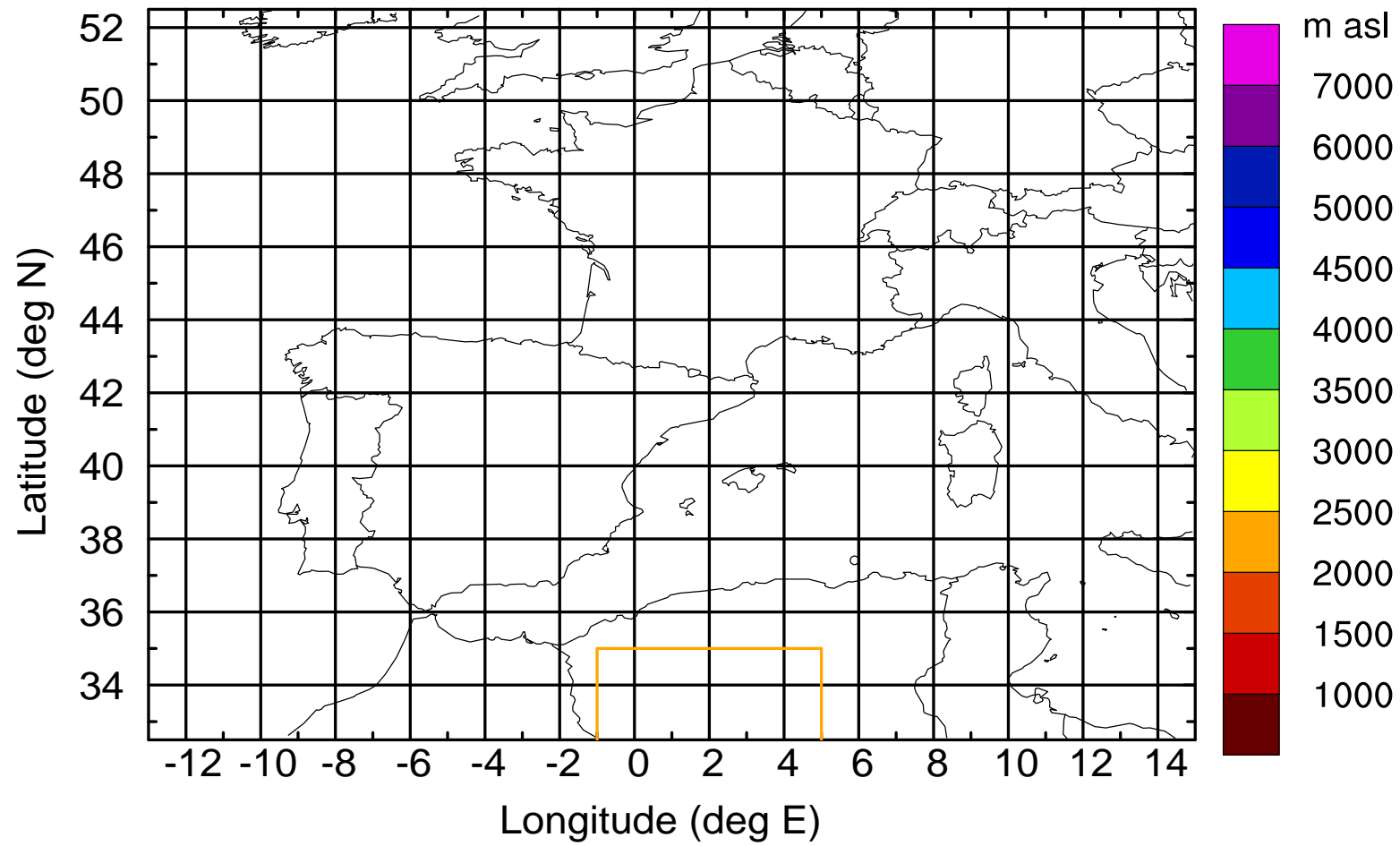
Level #2 of flight 170419b

BWD 20170419/15 -07H = 19/08 UTC



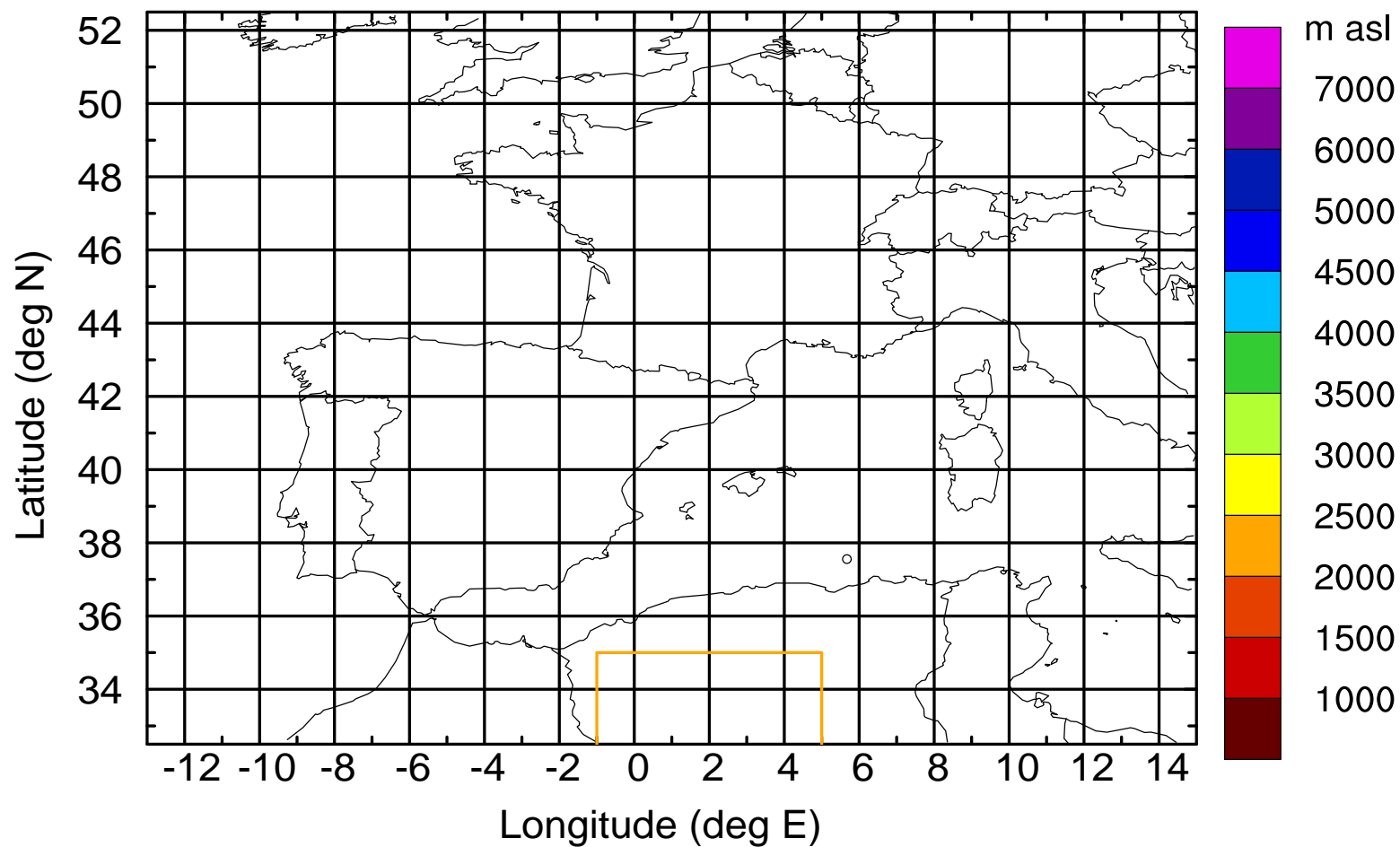
Level #2 of flight 170419b

BWD 20170419/15 -07H = 19/08 UTC



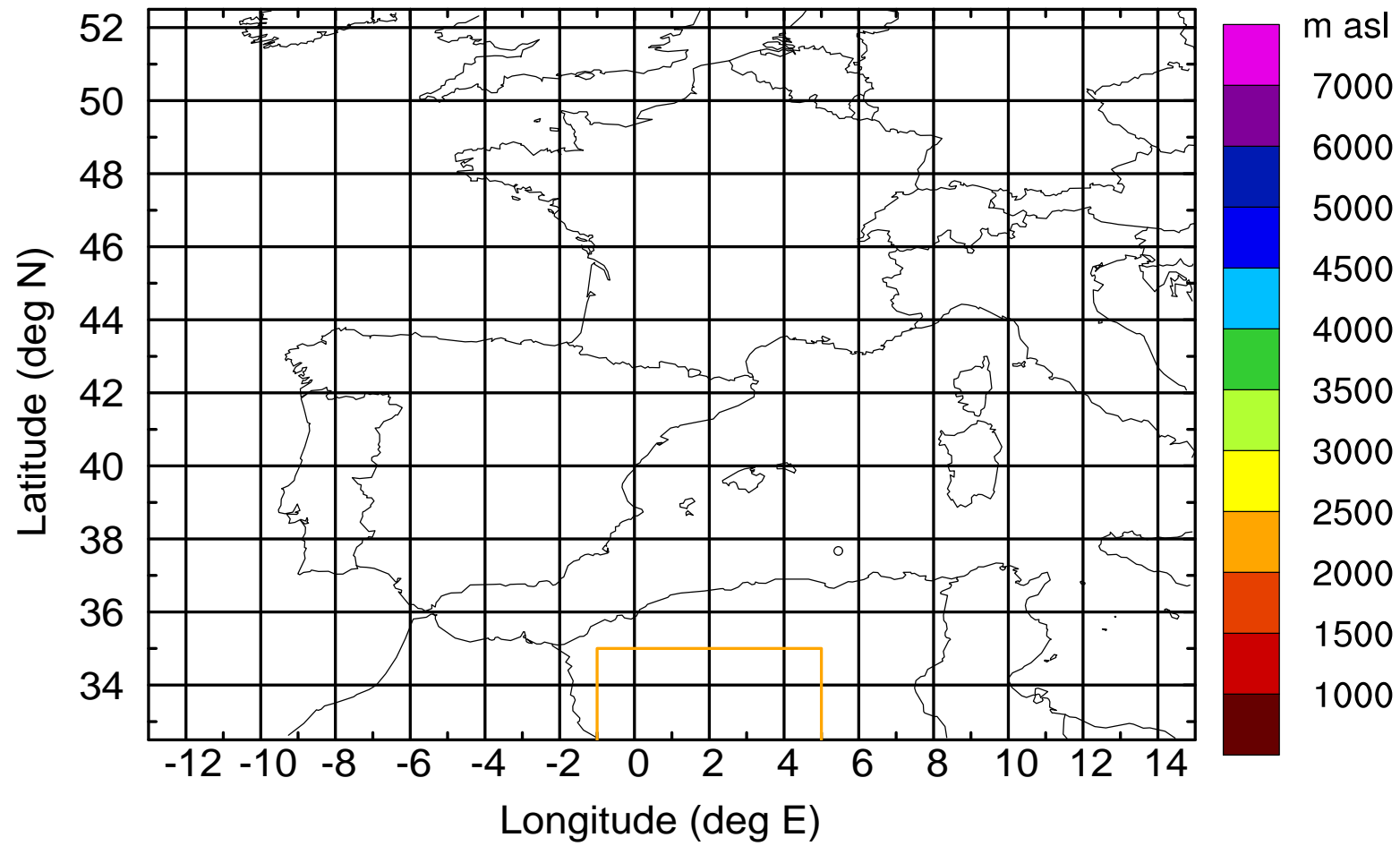
Level #2 of flight 170419b

BWD 20170419/15 -07H = 19/08 UTC



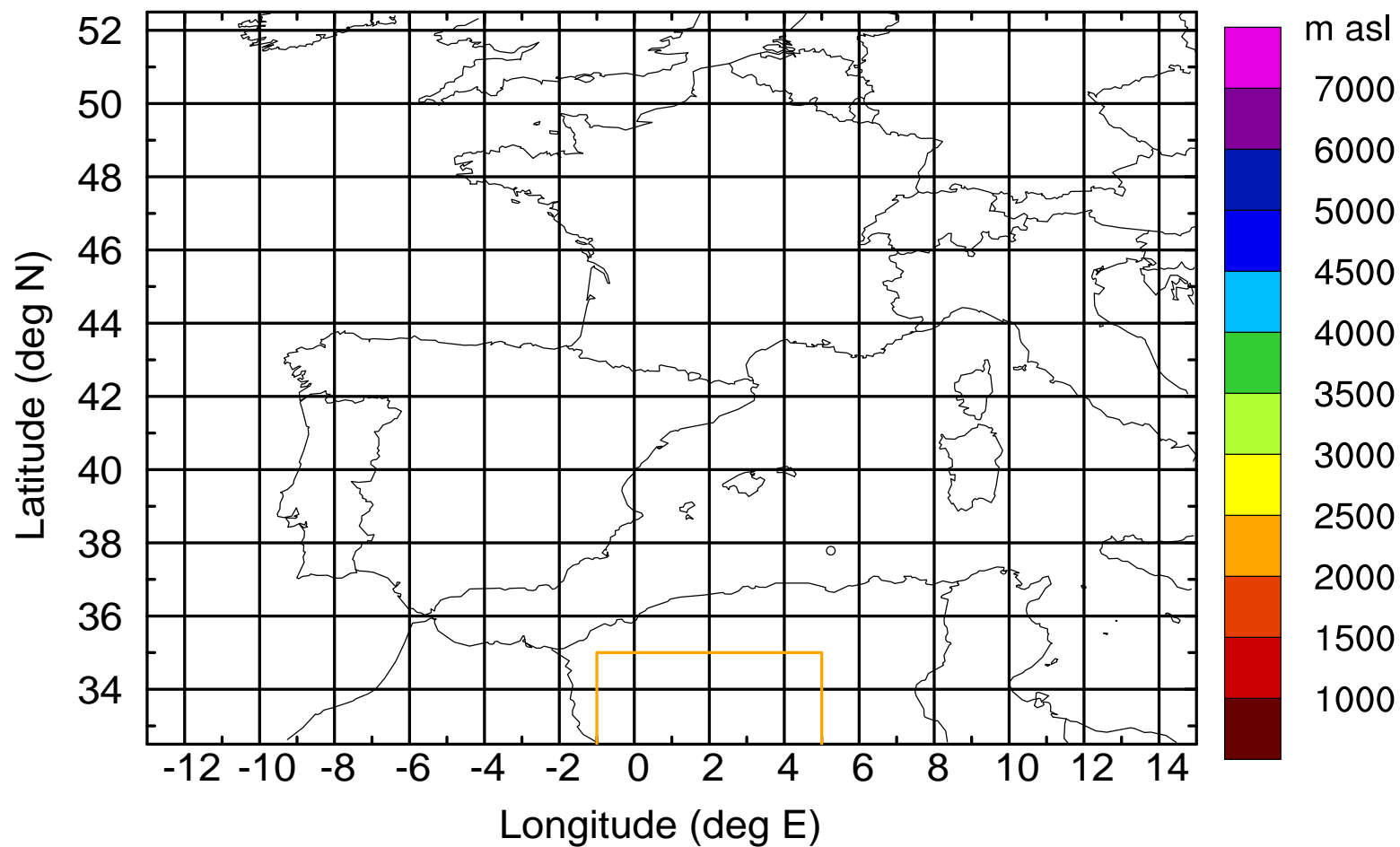
Level #2 of flight 170419b

BWD 20170419/15 -07H = 19/08 UTC



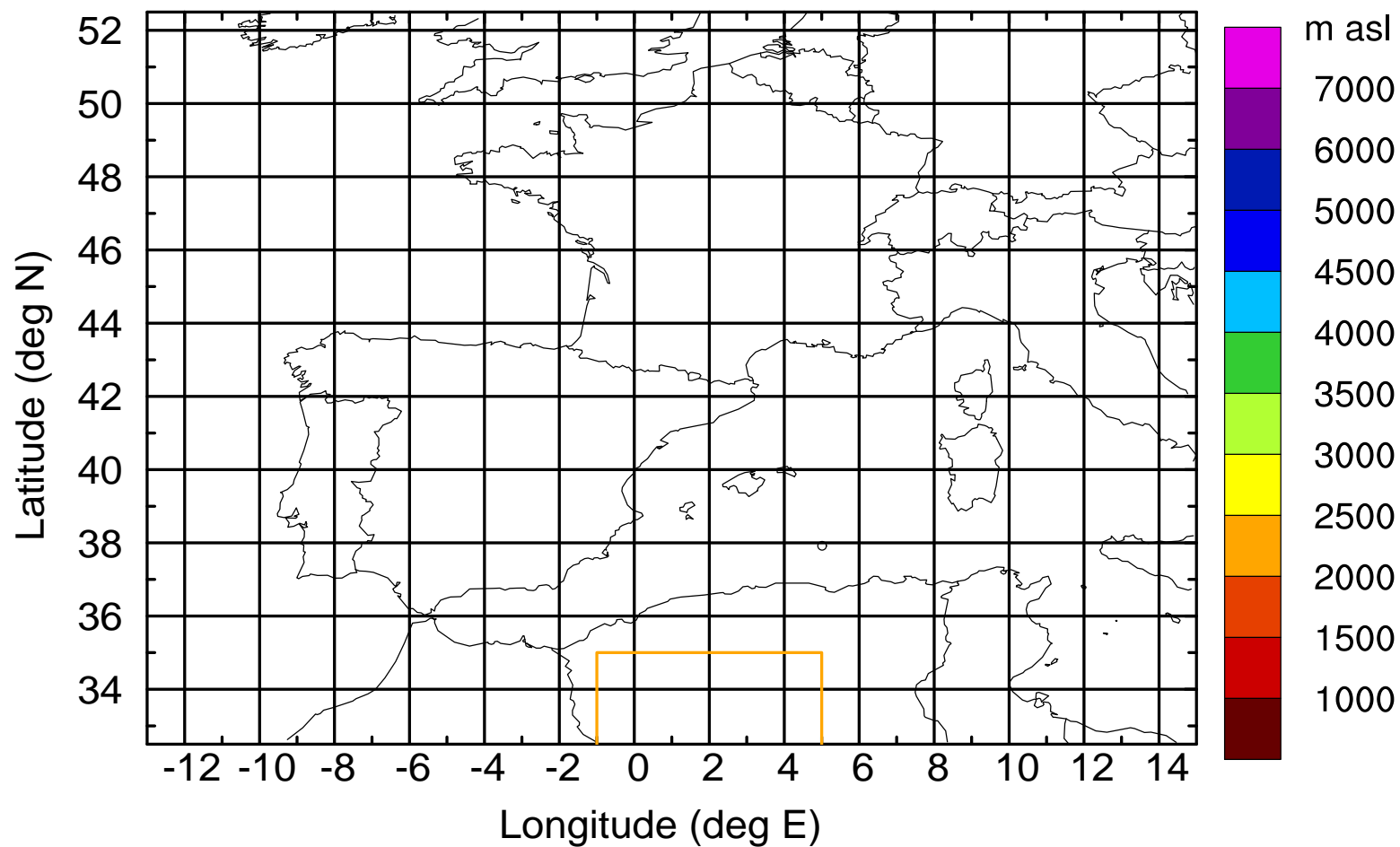
Level #2 of flight 170419b

BWD 20170419/15 -07H = 19/08 UTC



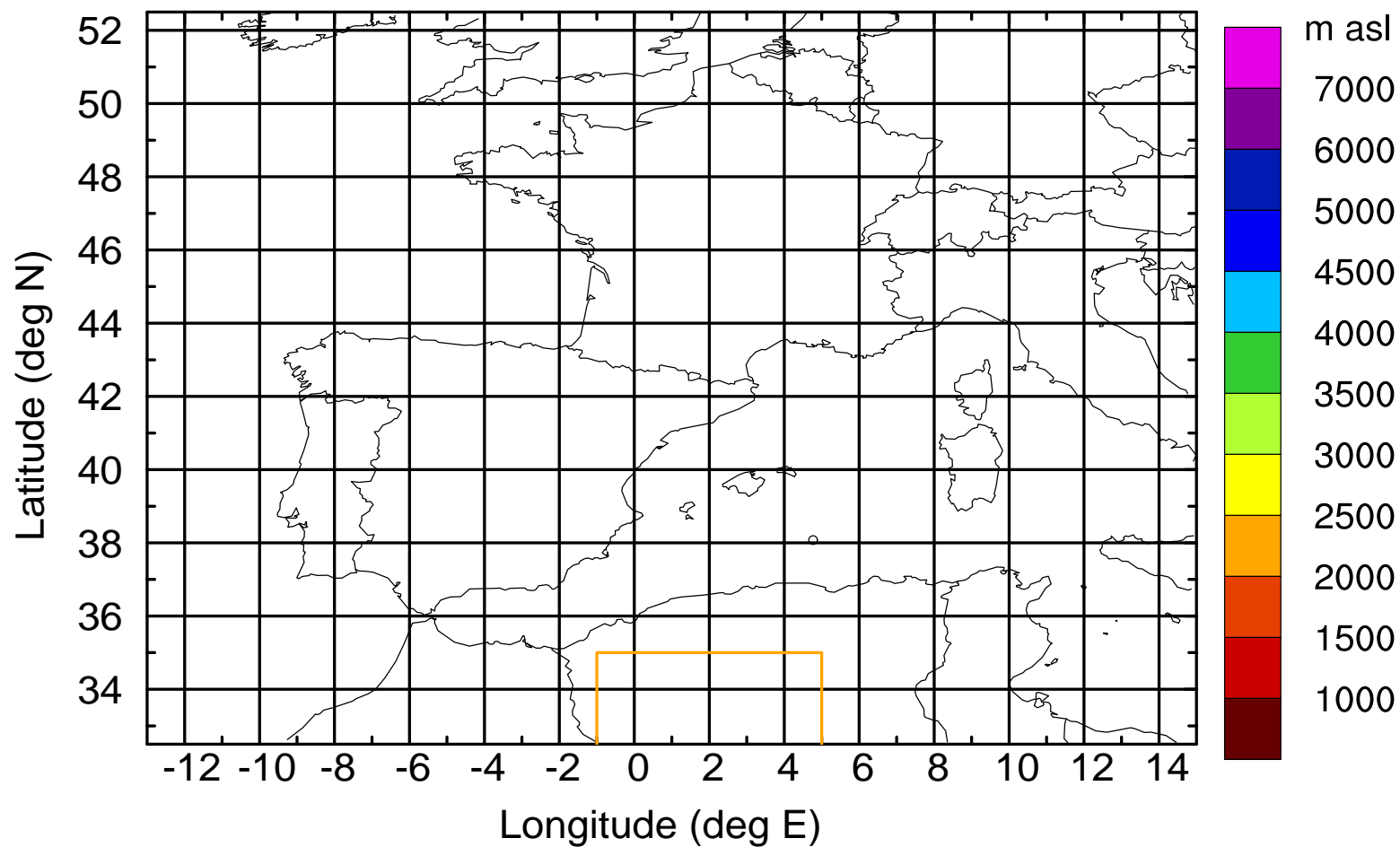
Level #2 of flight 170419b

BWD 20170419/15 -07H = 19/08 UTC



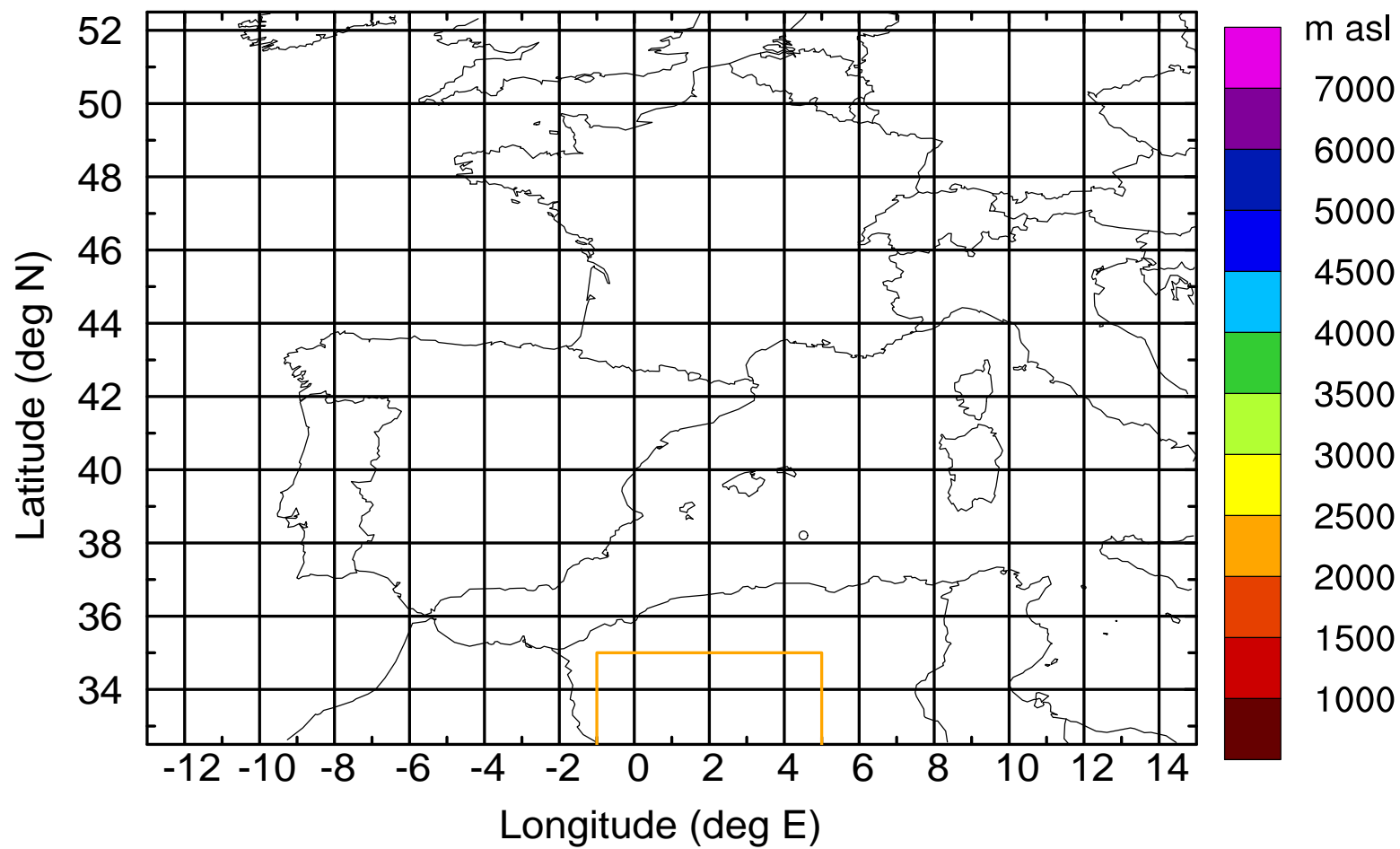
Level #2 of flight 170419b

BWD 20170419/15 -07H = 19/08 UTC



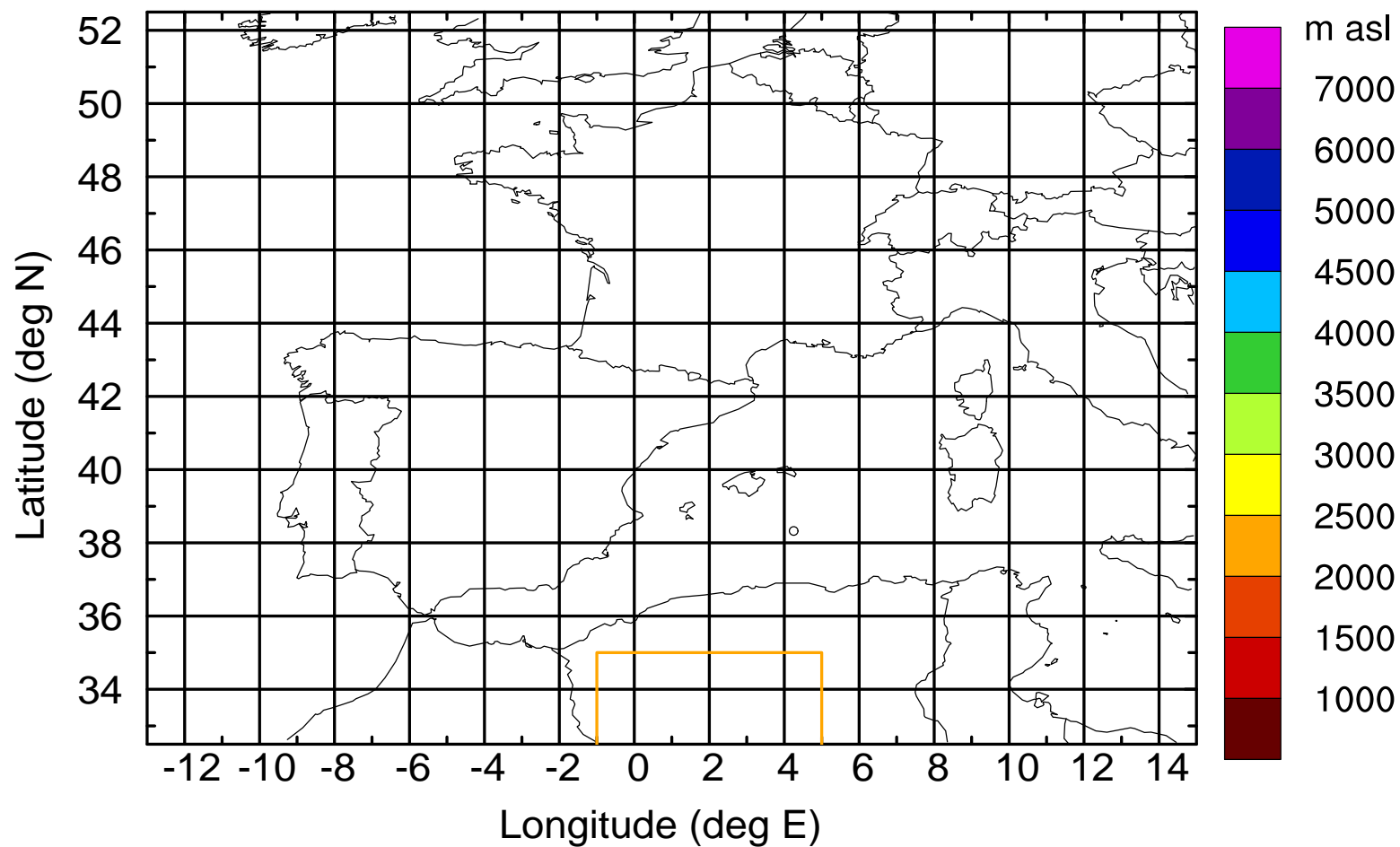
Level #2 of flight 170419b

BWD 20170419/15 -07H = 19/08 UTC



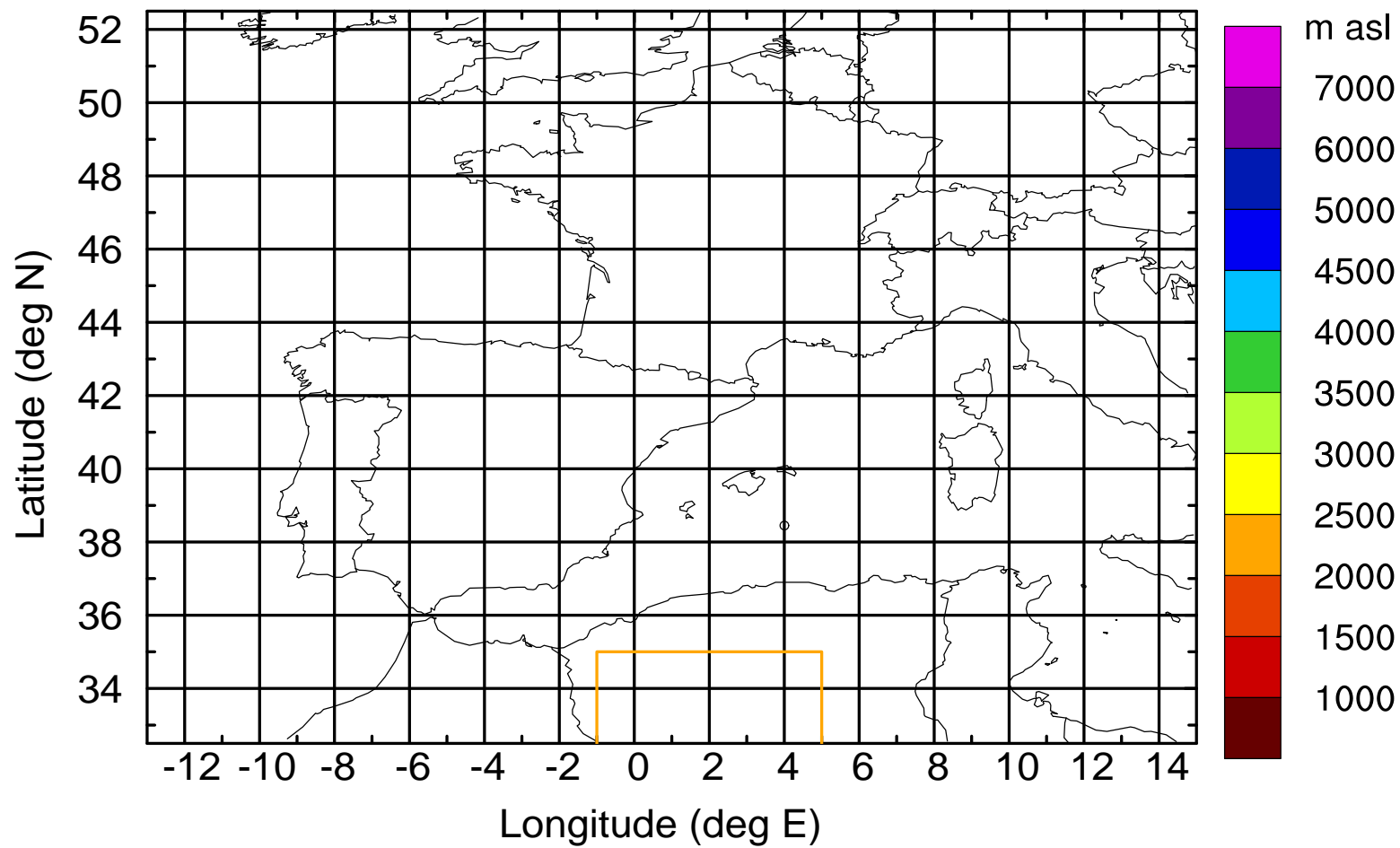
Level #2 of flight 170419b

BWD 20170419/15 -07H = 19/08 UTC



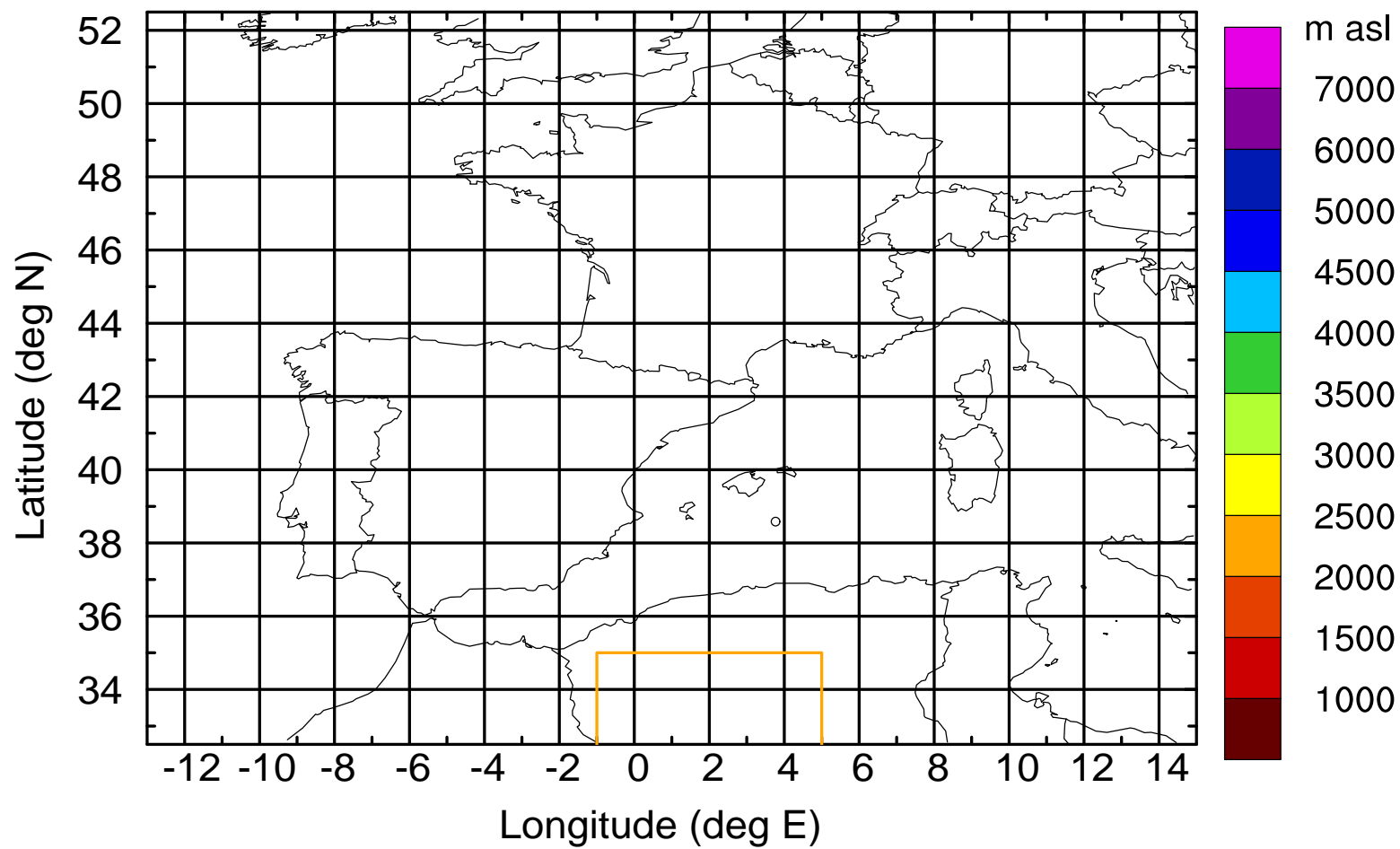
Level #2 of flight 170419b

BWD 20170419/15 -07H = 19/08 UTC



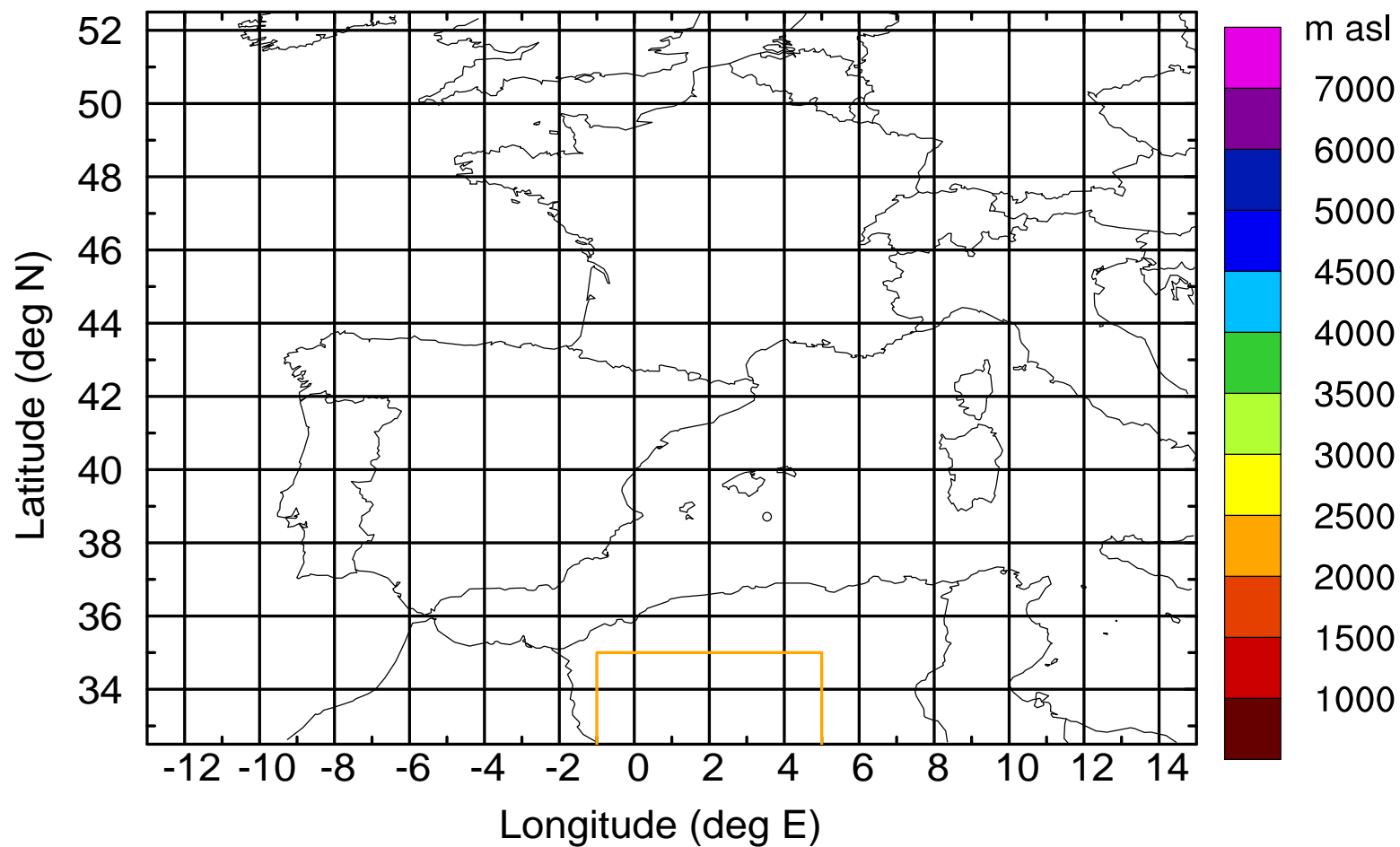
Level #2 of flight 170419b

BWD 20170419/15 -07H = 19/08 UTC



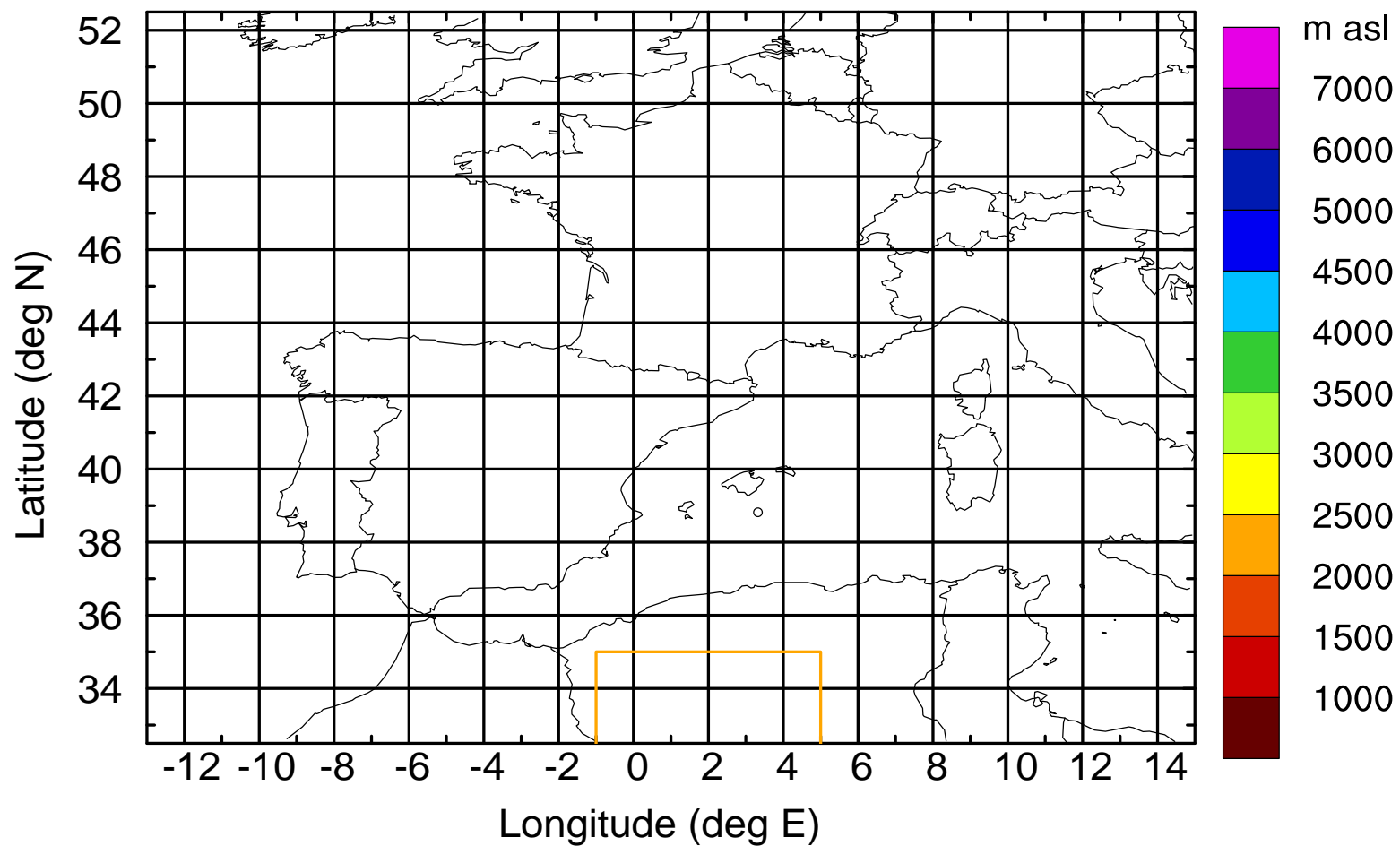
Level #2 of flight 170419b

BWD 20170419/15 -07H = 19/08 UTC



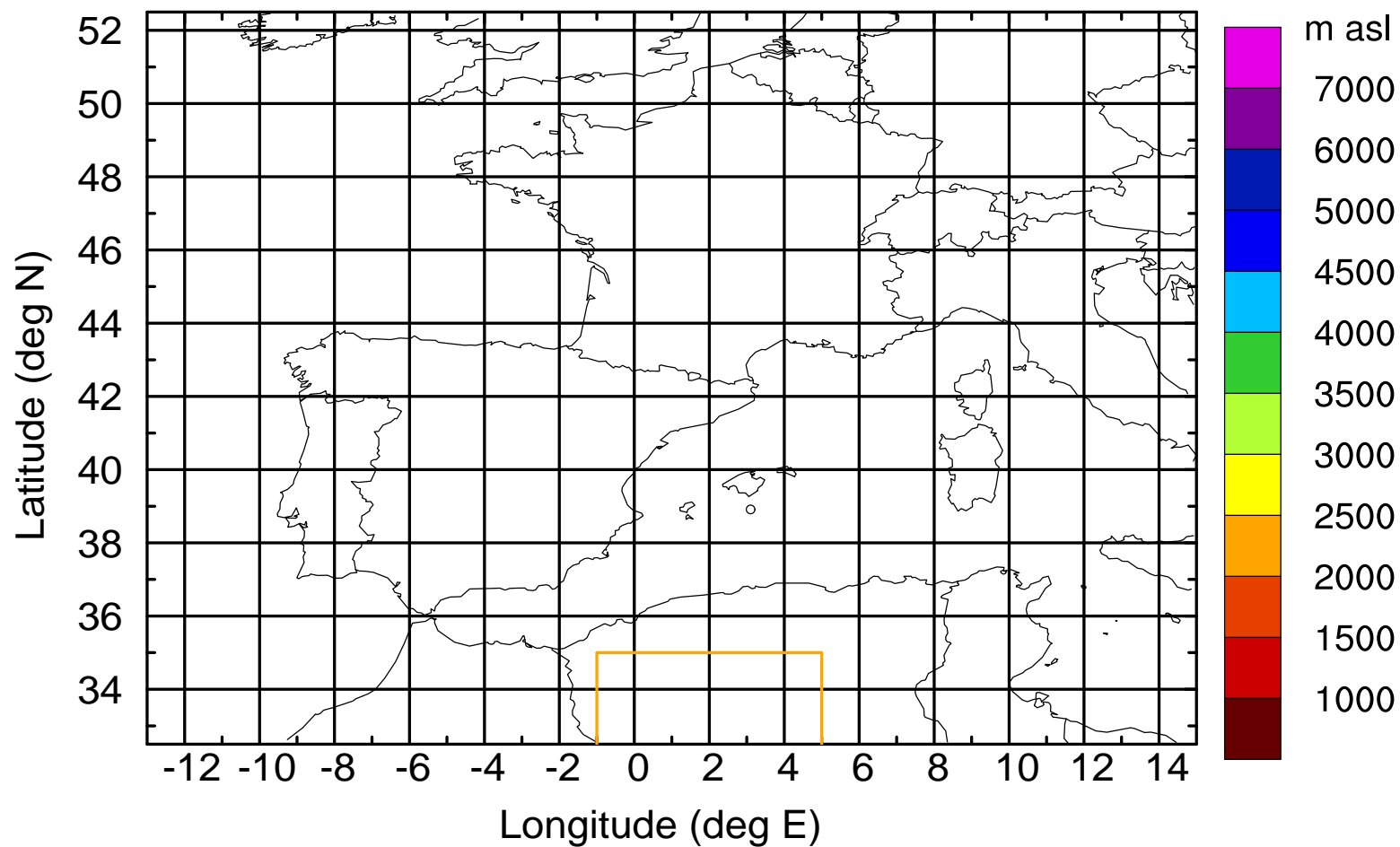
Level #2 of flight 170419b

BWD 20170419/15 -07H = 19/08 UTC



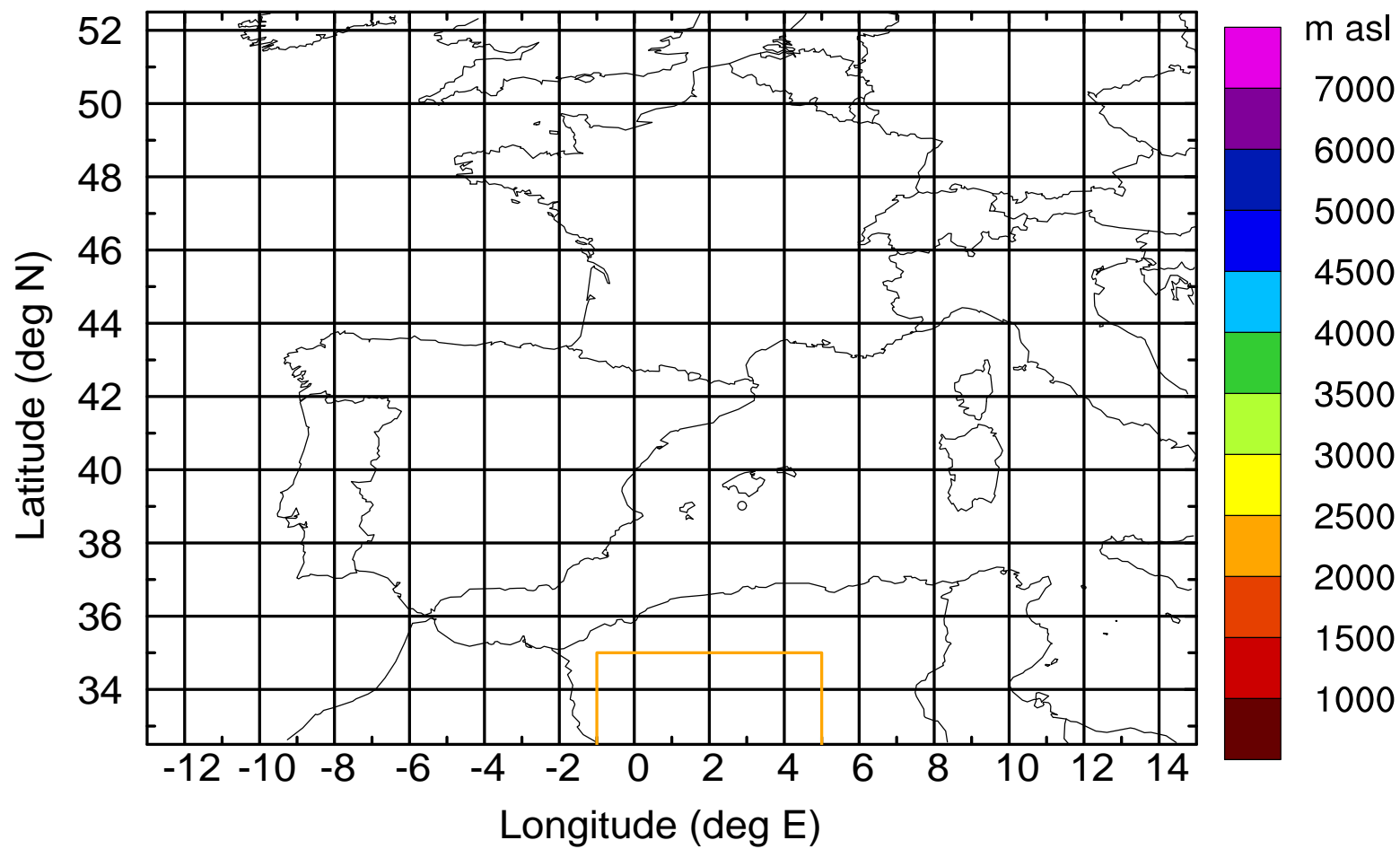
Level #2 of flight 170419b

BWD 20170419/15 -07H = 19/08 UTC



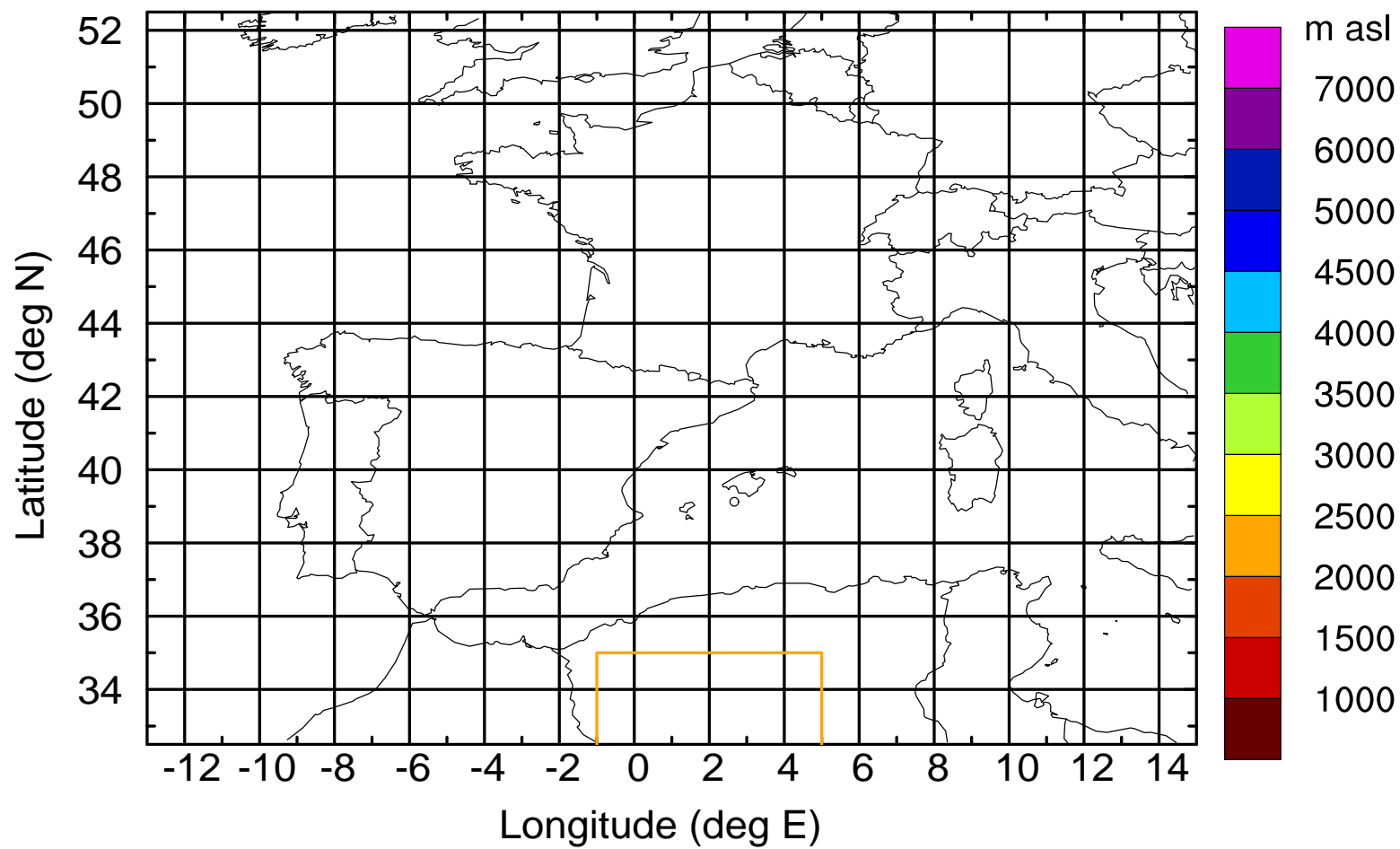
Level #2 of flight 170419b

BWD 20170419/15 -07H = 19/08 UTC



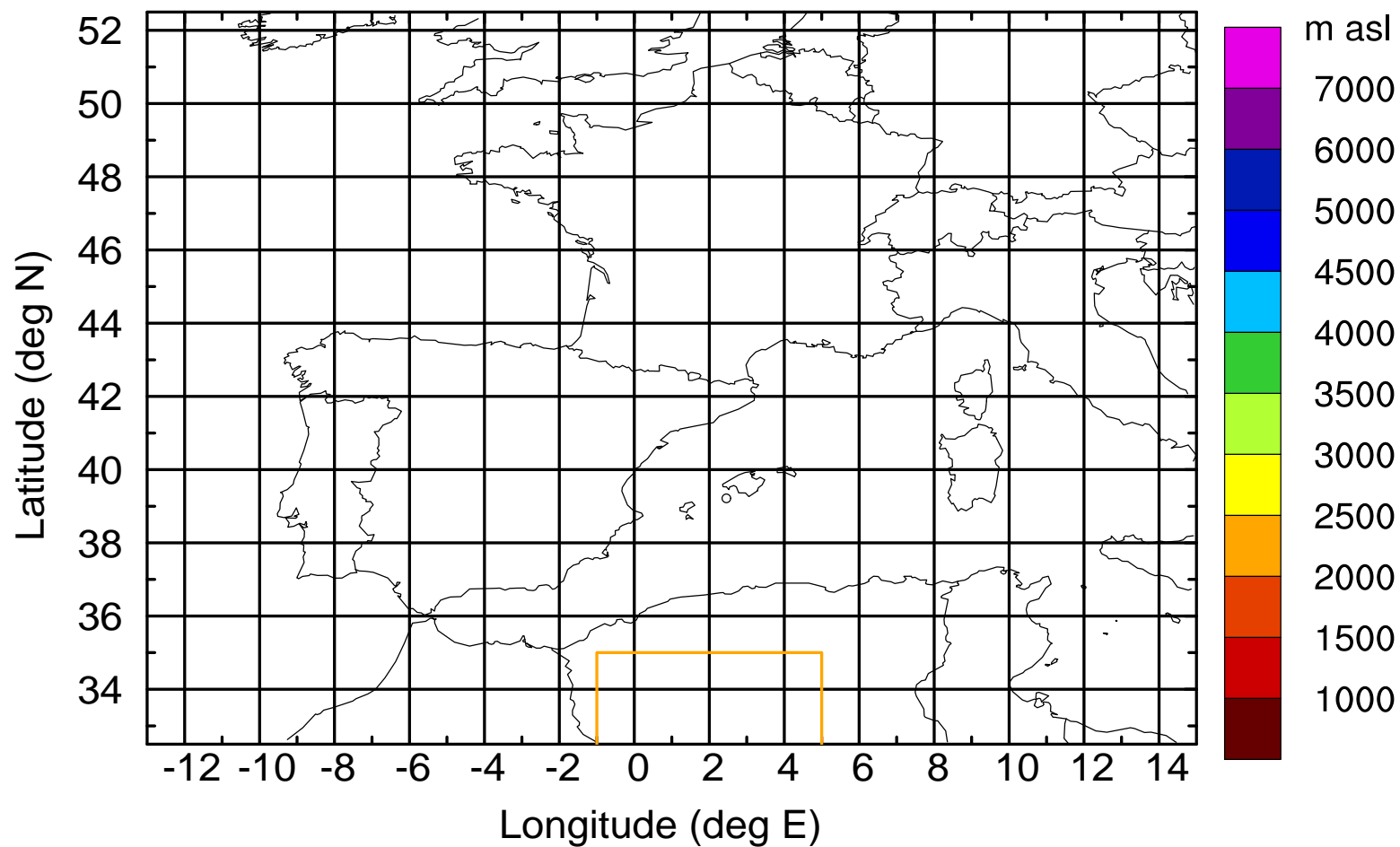
Level #2 of flight 170419b

BWD 20170419/15 -07H = 19/08 UTC



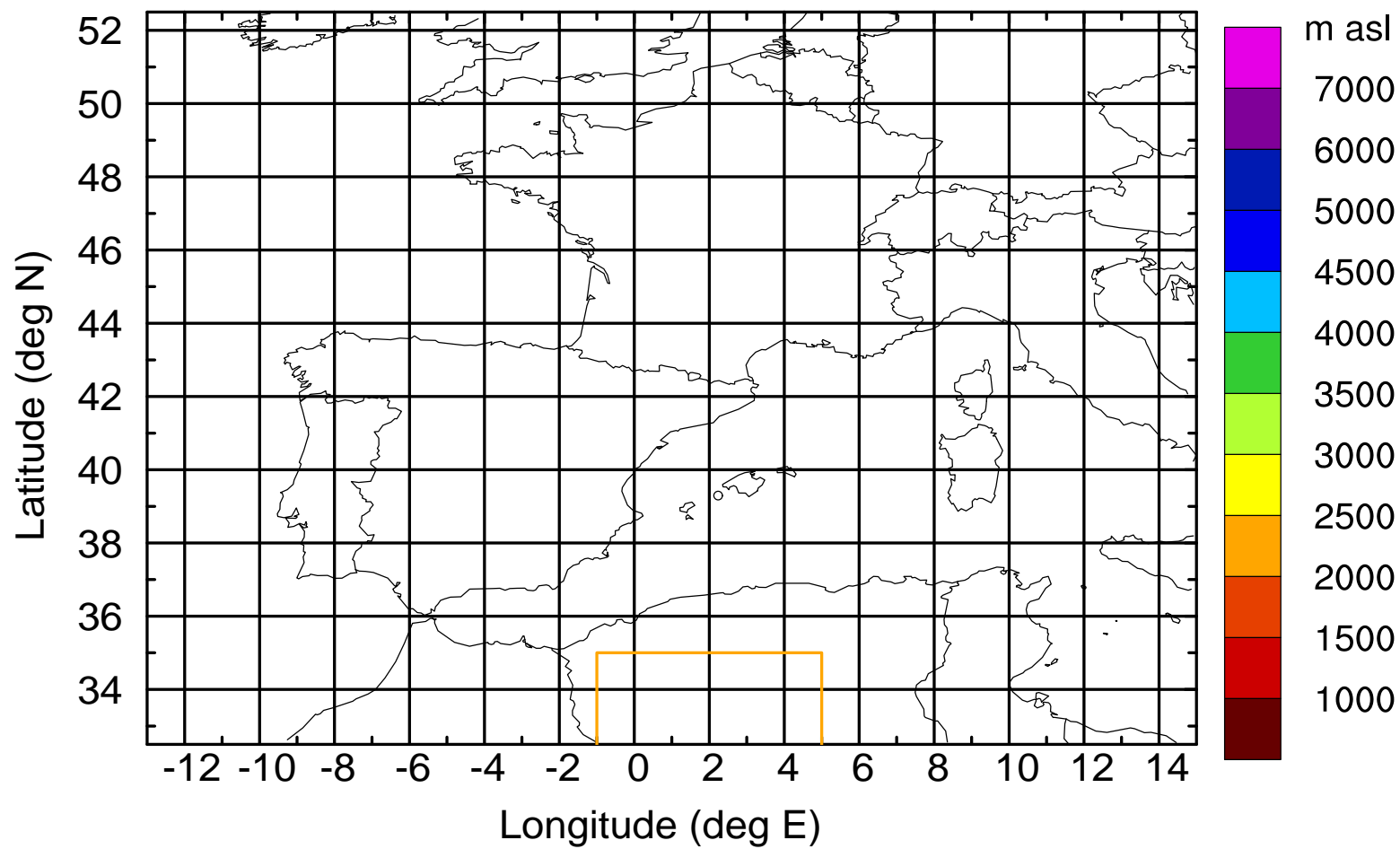
Level #2 of flight 170419b

BWD 20170419/15 -07H = 19/08 UTC



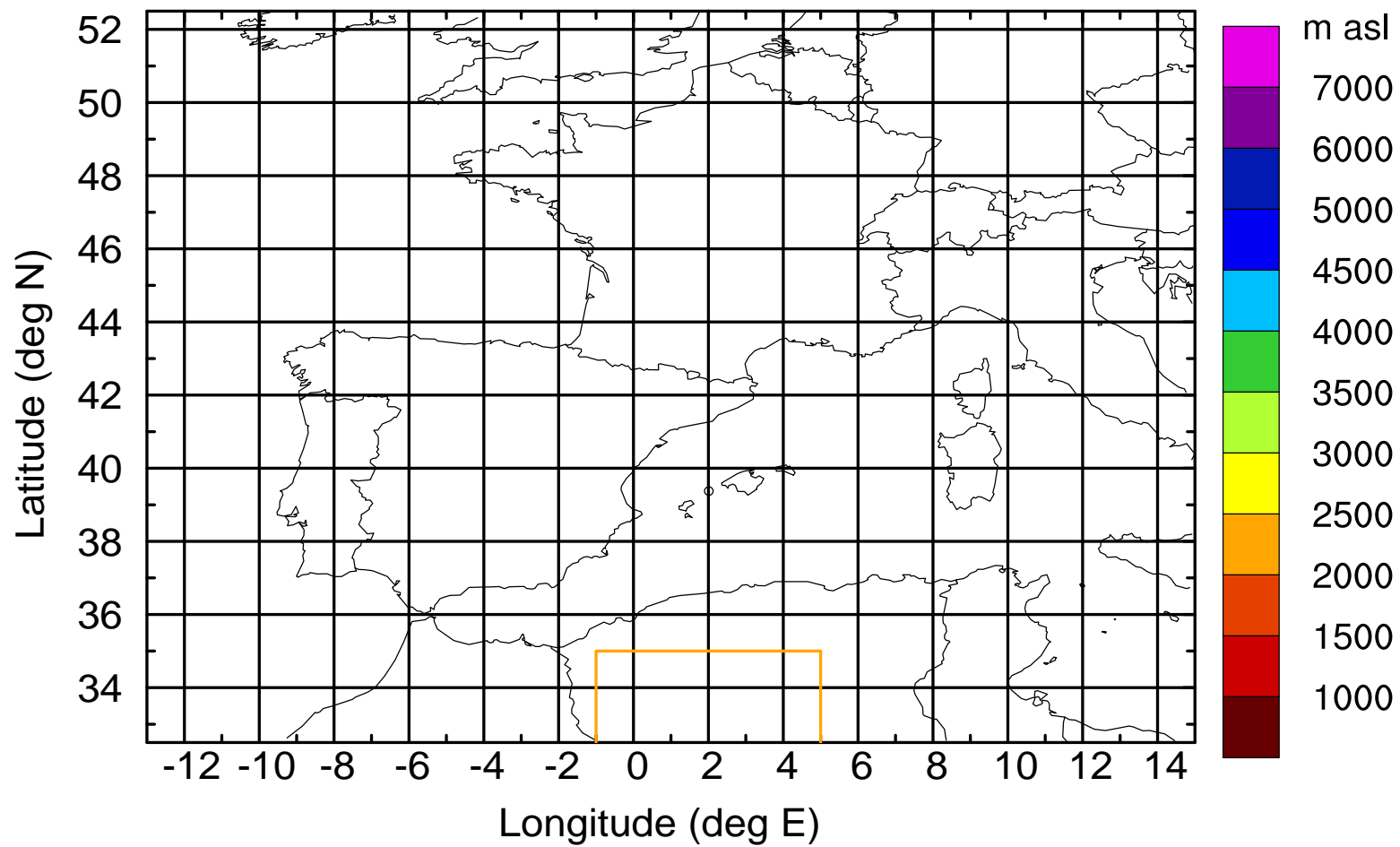
Level #2 of flight 170419b

BWD 20170419/15 -07H = 19/08 UTC



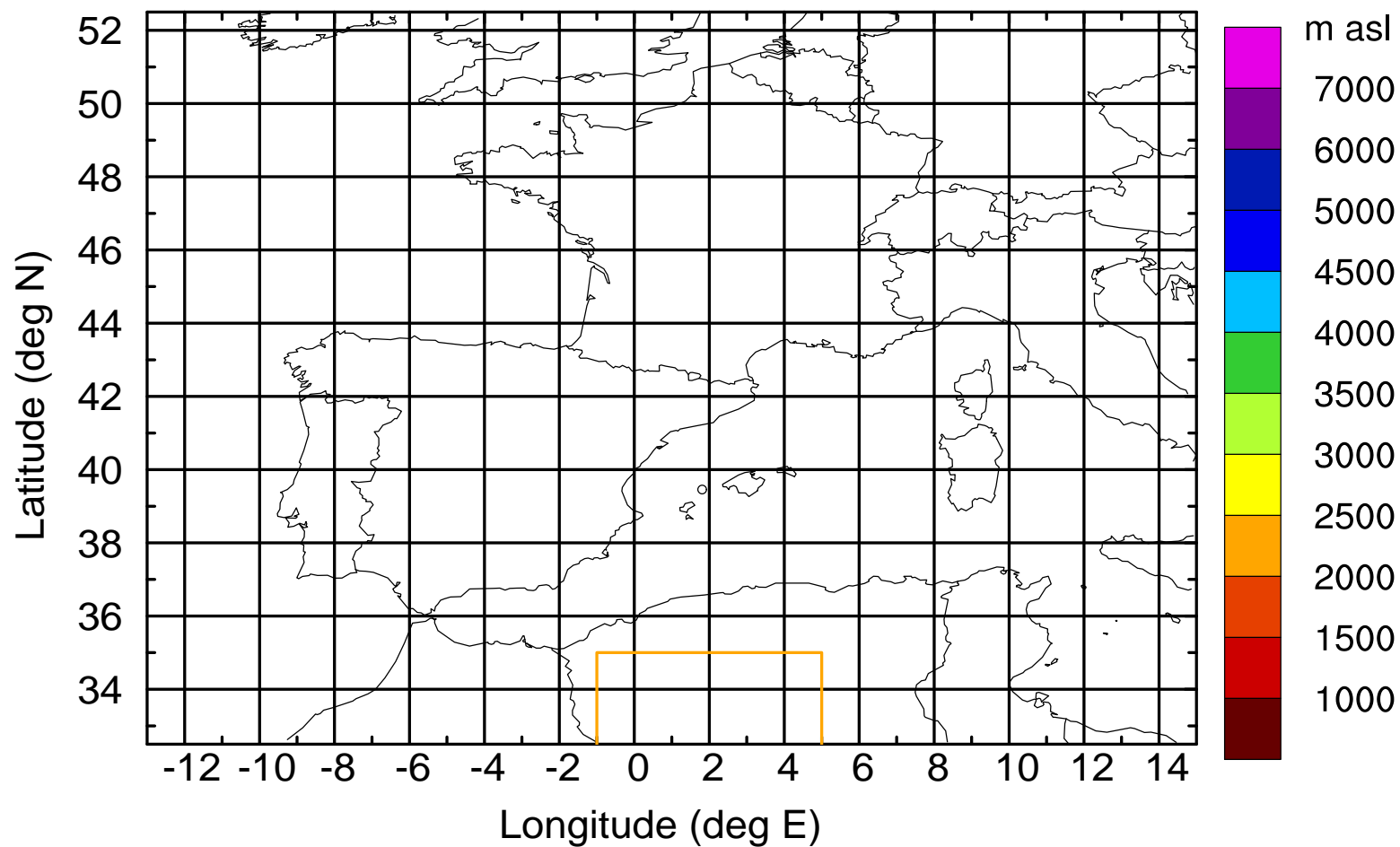
Level #2 of flight 170419b

BWD 20170419/15 -07H = 19/08 UTC



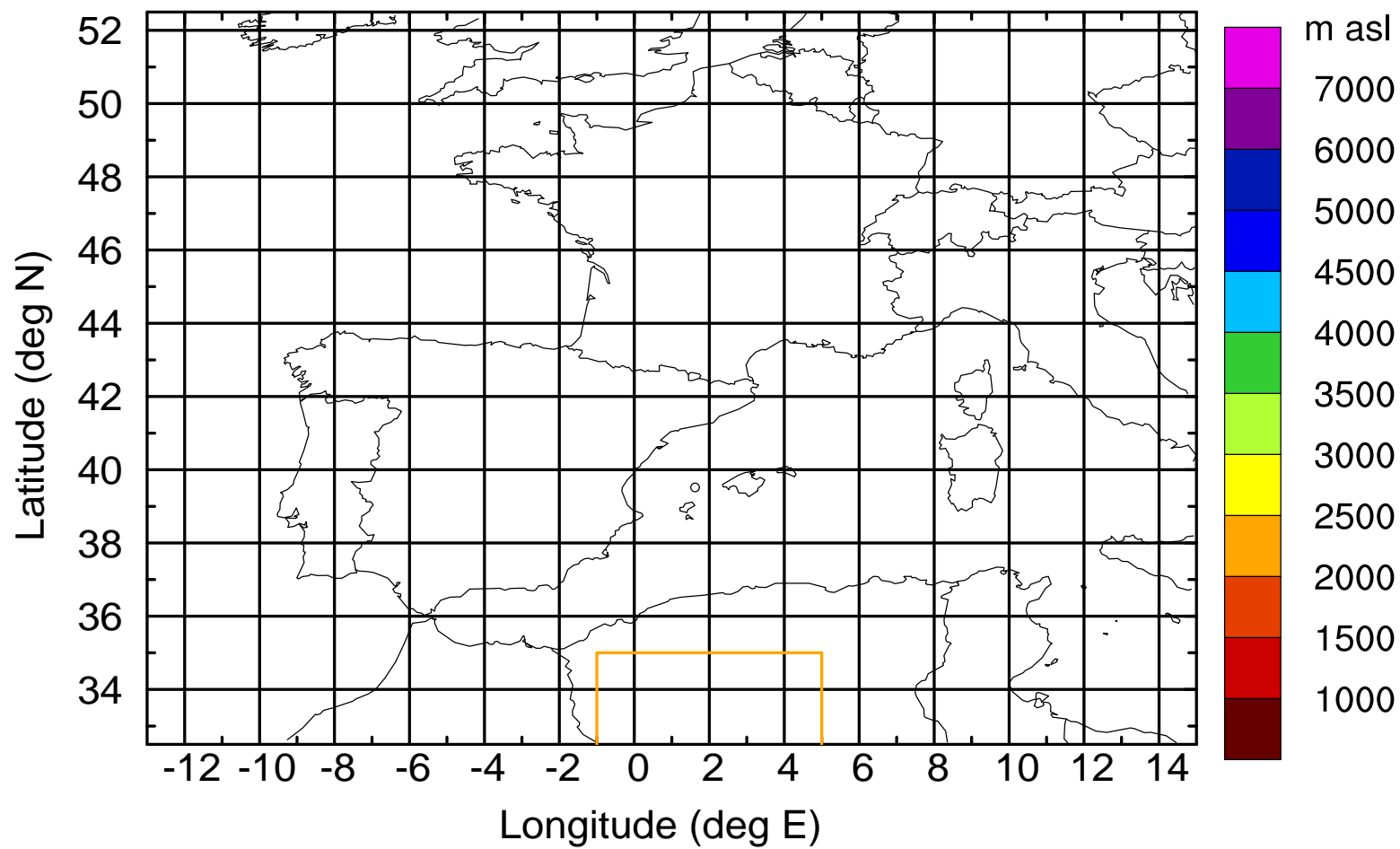
Level #2 of flight 170419b

BWD 20170419/15 -07H = 19/08 UTC



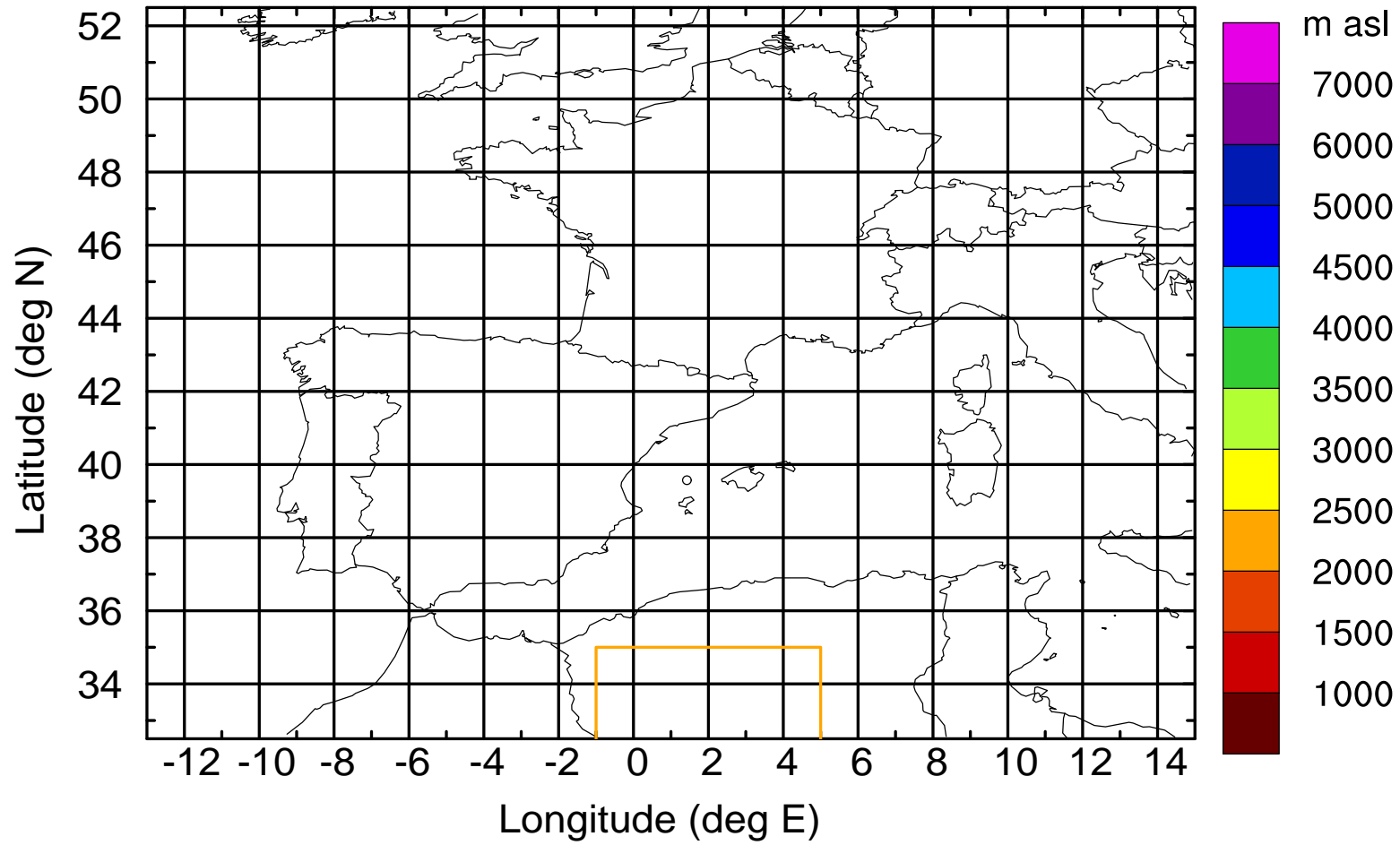
Level #2 of flight 170419b

BWD 20170419/15 -07H = 19/08 UTC



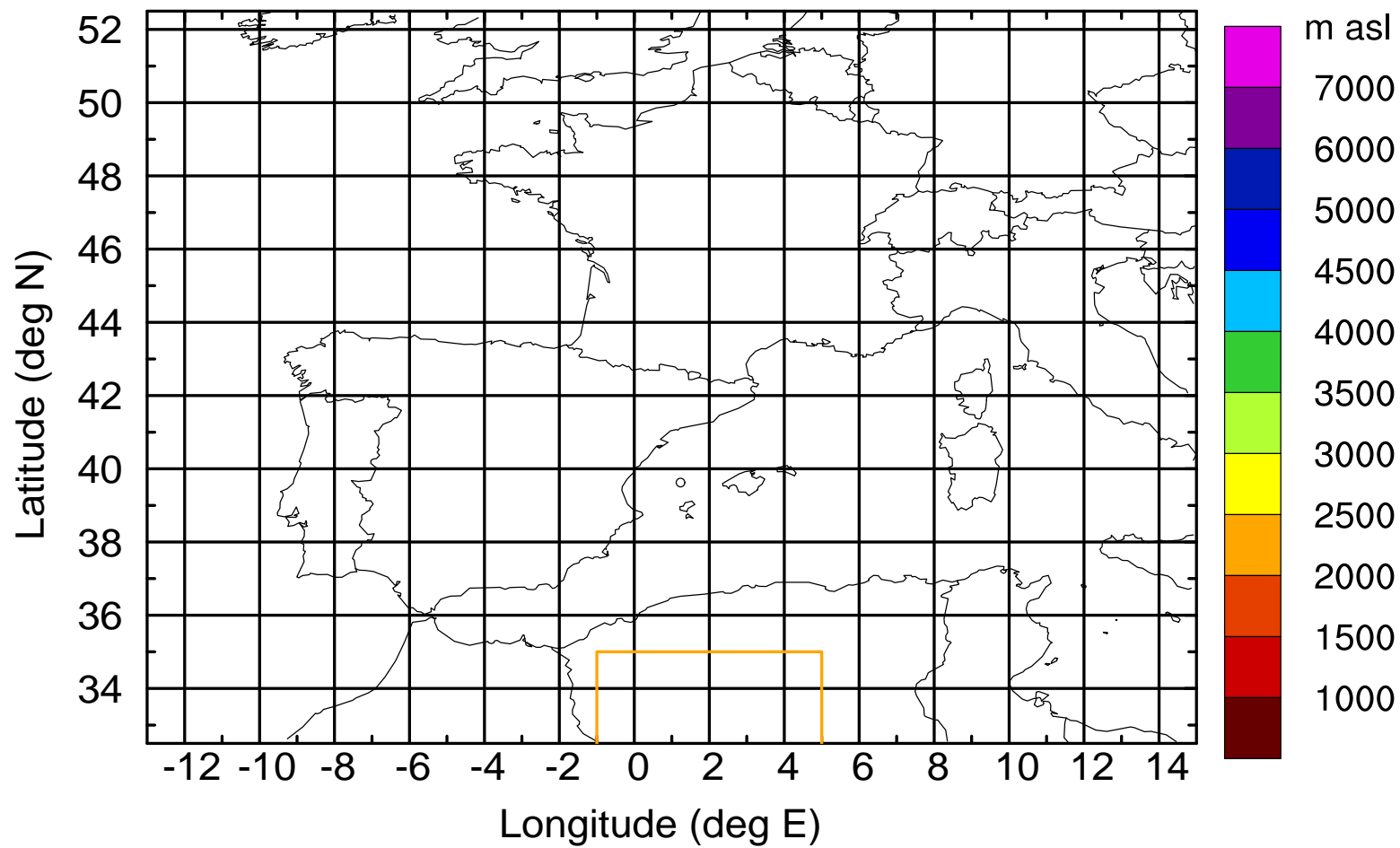
Level #2 of flight 170419b

BWD 20170419/15 -07H = 19/08 UTC



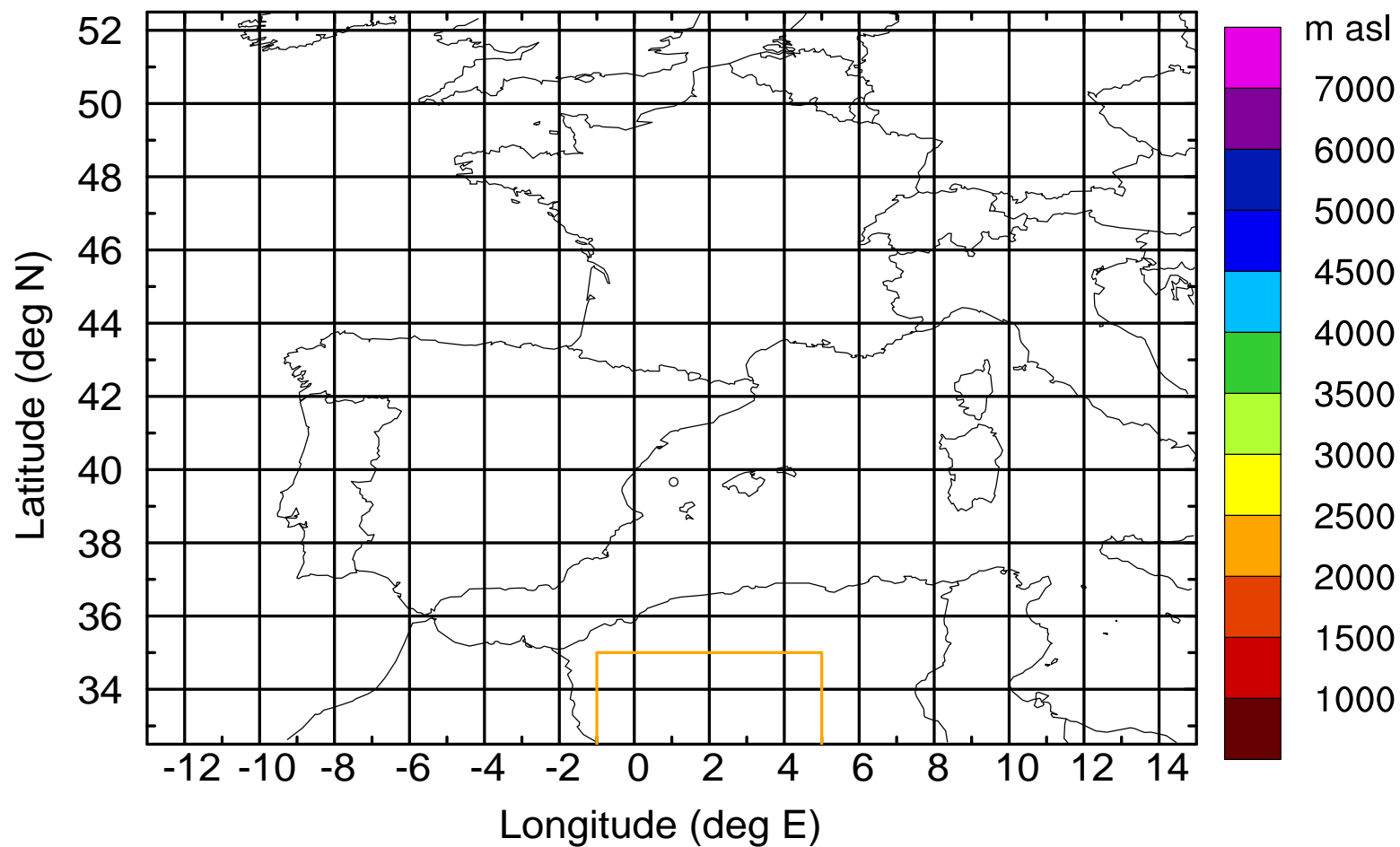
Level #2 of flight 170419b

BWD 20170419/15 -07H = 19/08 UTC



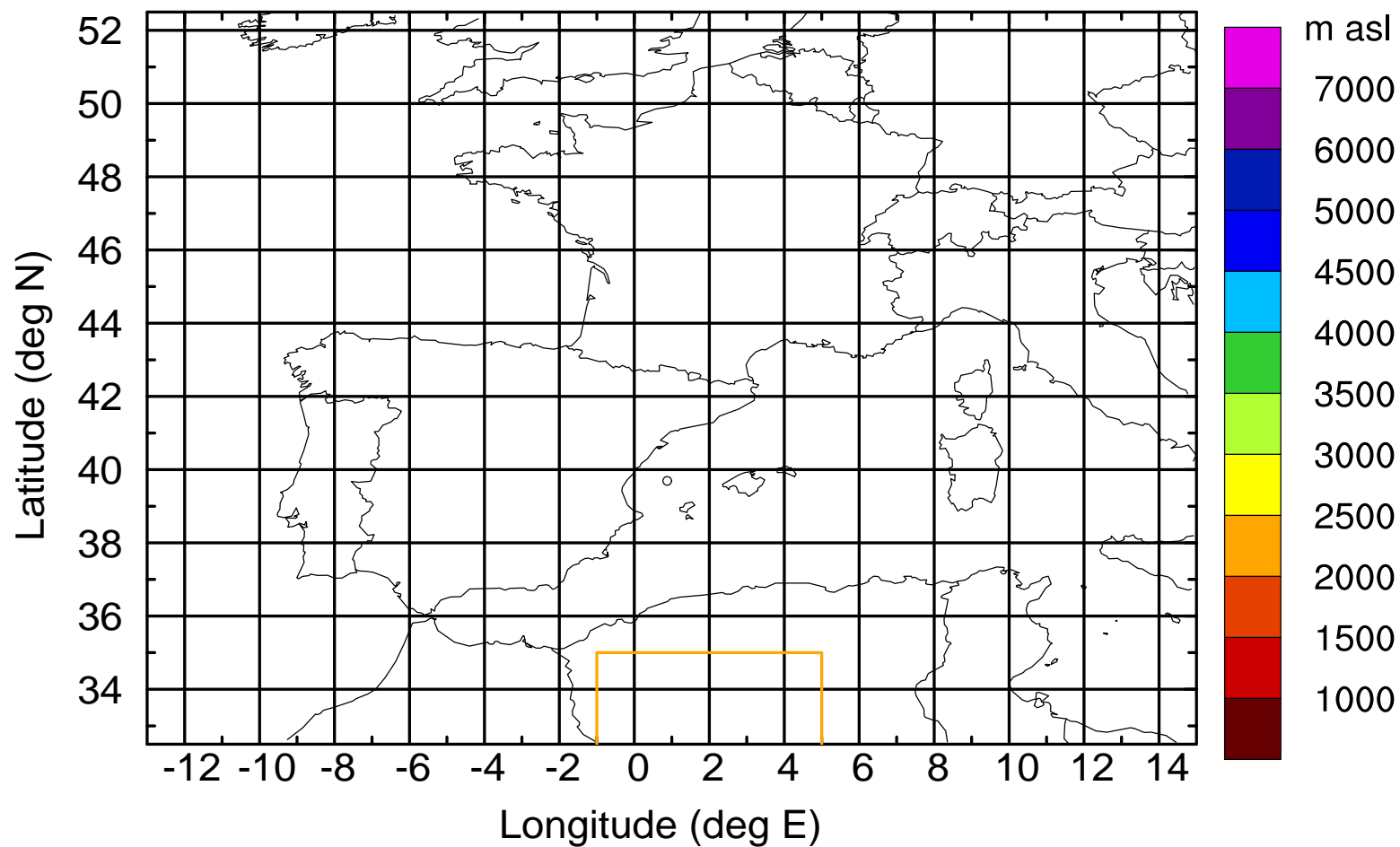
Level #2 of flight 170419b

BWD 20170419/15 -07H = 19/08 UTC



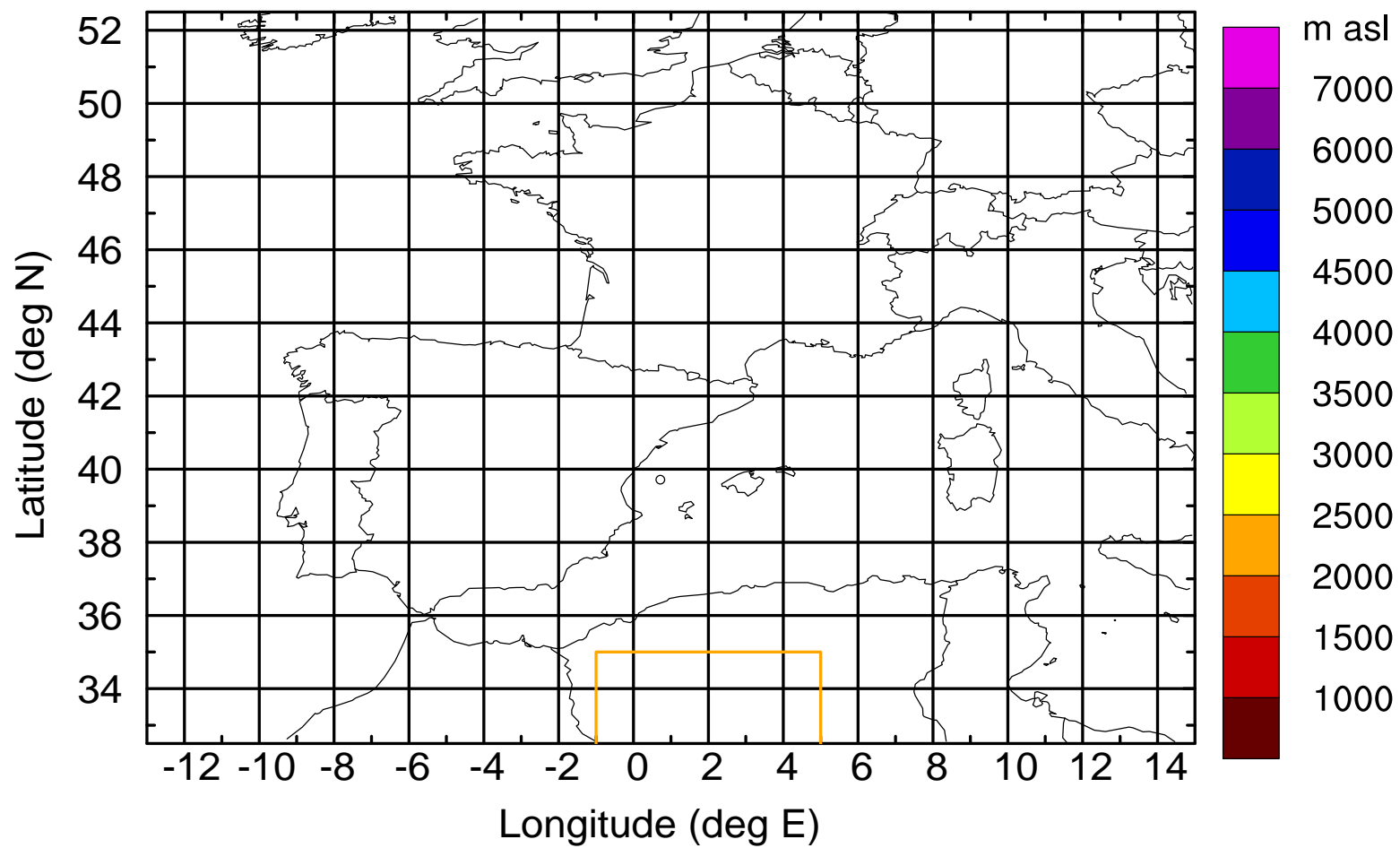
Level #2 of flight 170419b

BWD 20170419/15 -07H = 19/08 UTC



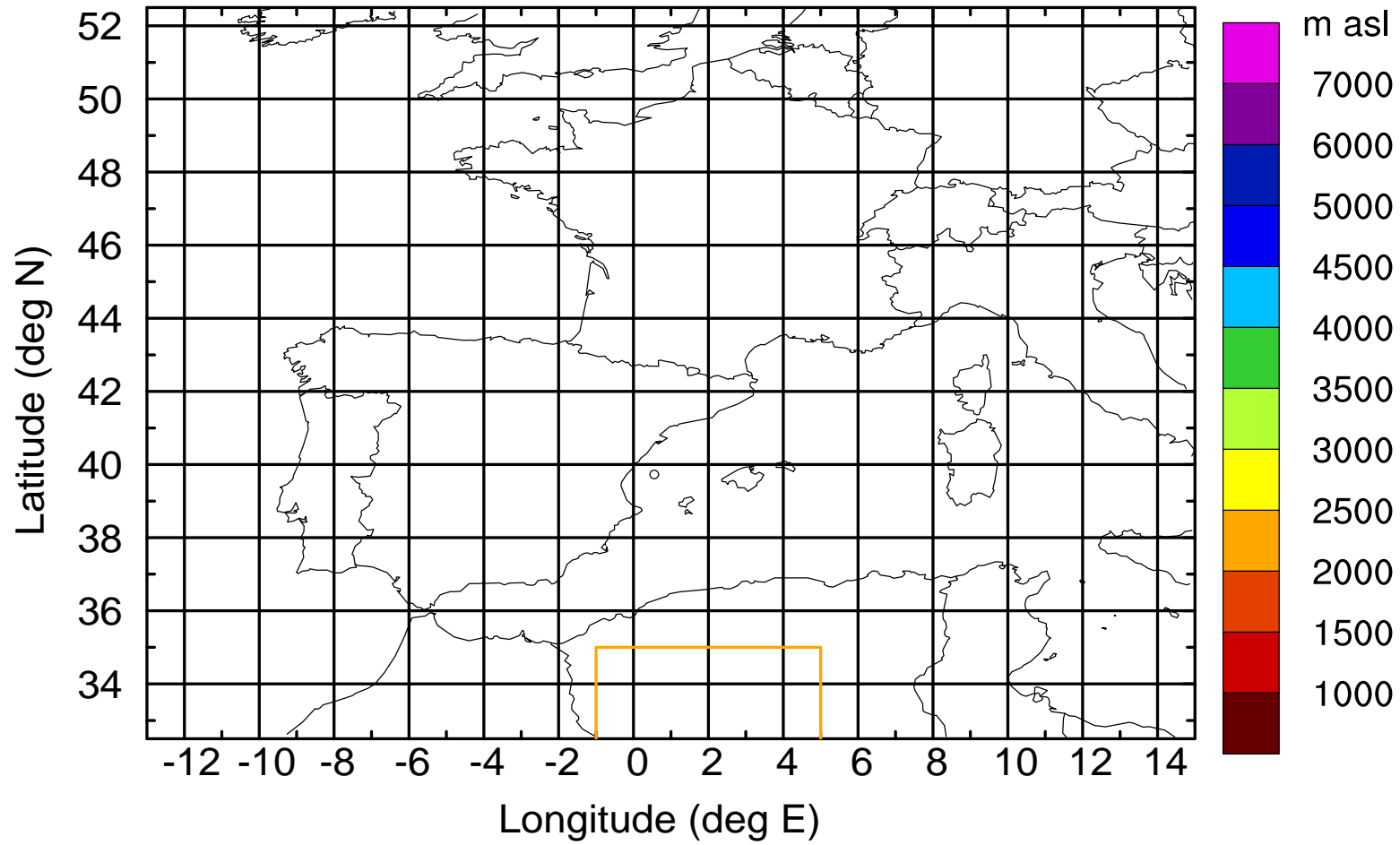
Level #2 of flight 170419b

BWD 20170419/15 -07H = 19/08 UTC



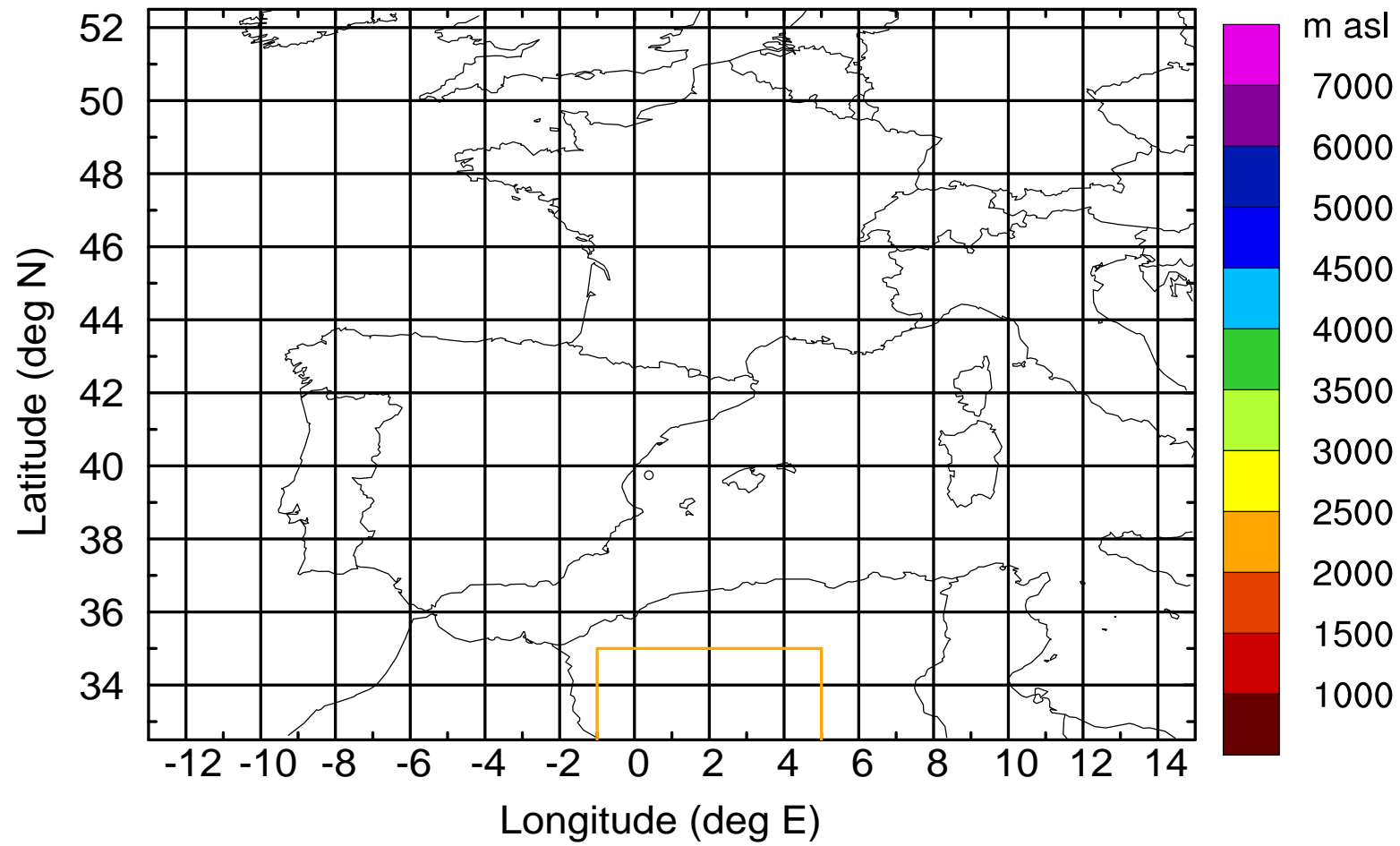
Level #2 of flight 170419b

BWD 20170419/15 -07H = 19/08 UTC



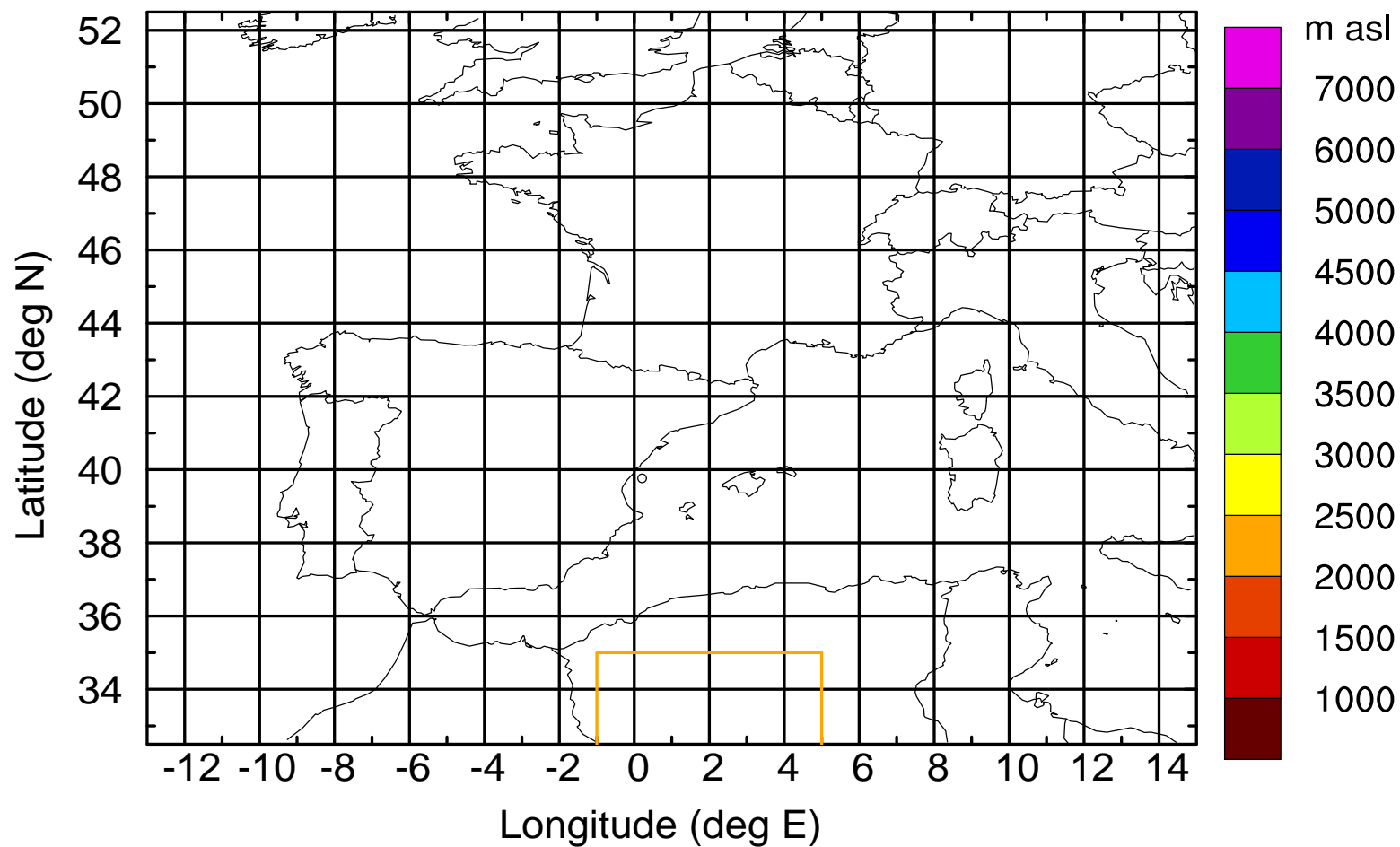
Level #2 of flight 170419b

BWD 20170419/15 -07H = 19/08 UTC



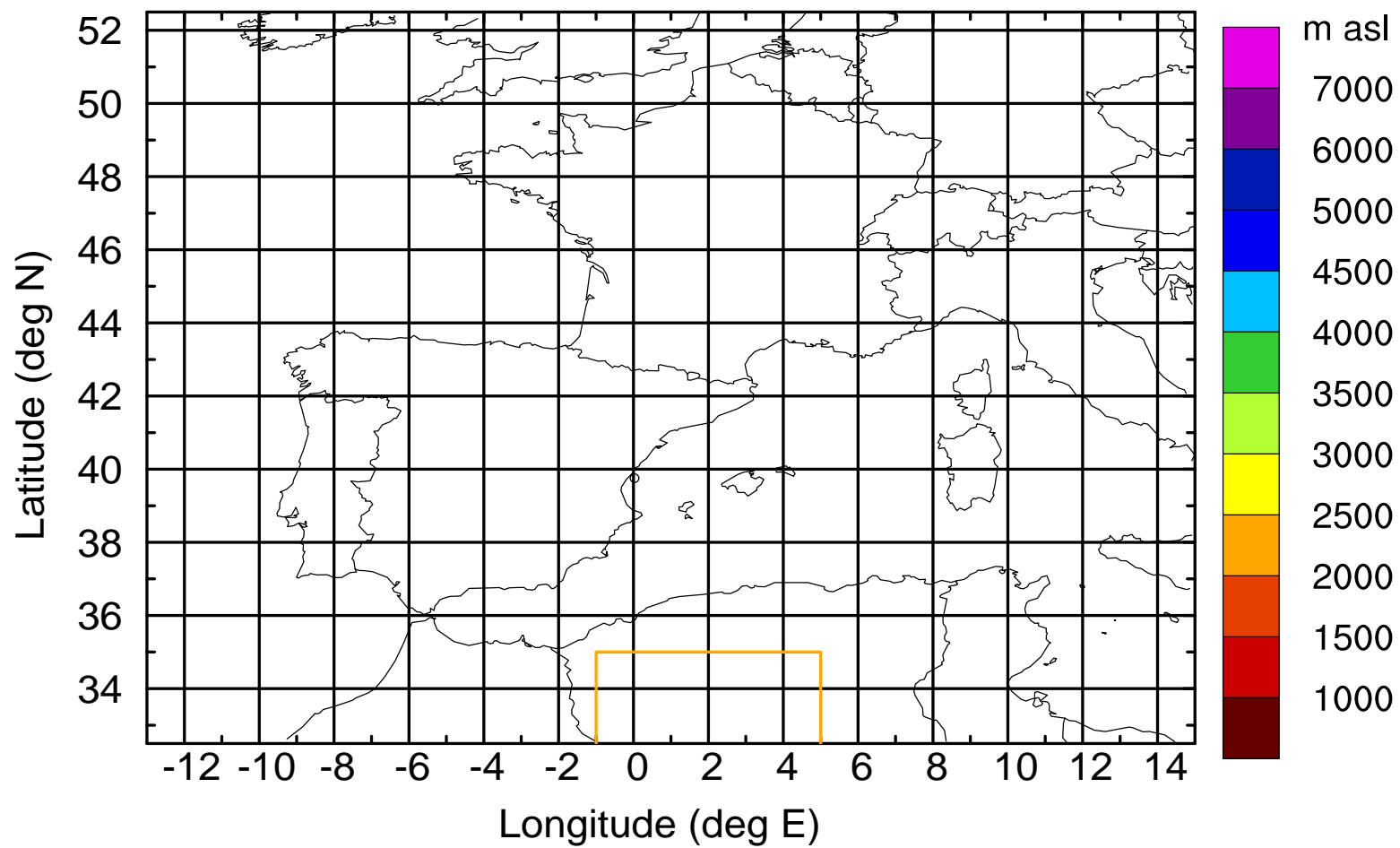
Level #2 of flight 170419b

BWD 20170419/15 -07H = 19/08 UTC



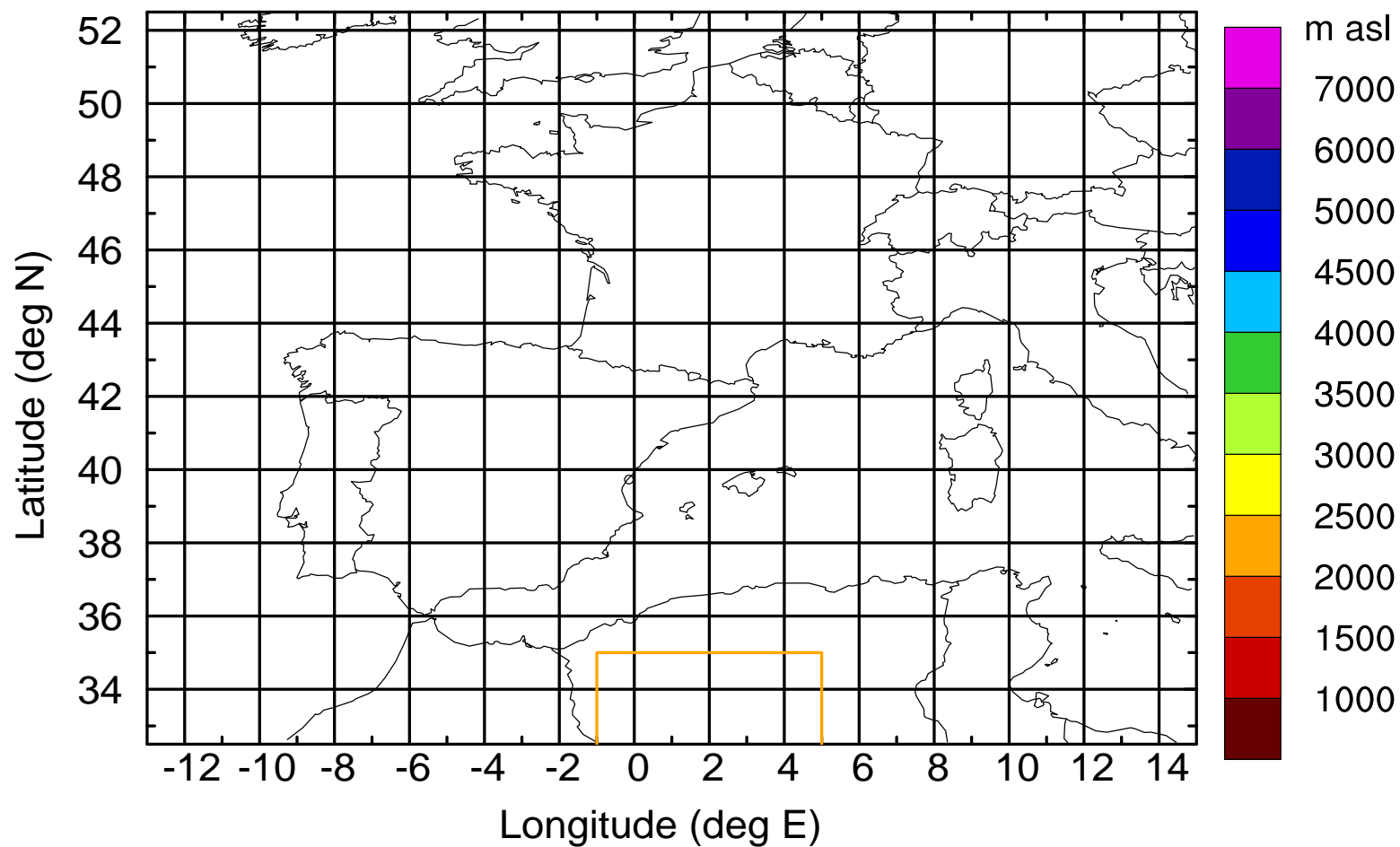
Level #2 of flight 170419b

BWD 20170419/15 -07H = 19/08 UTC



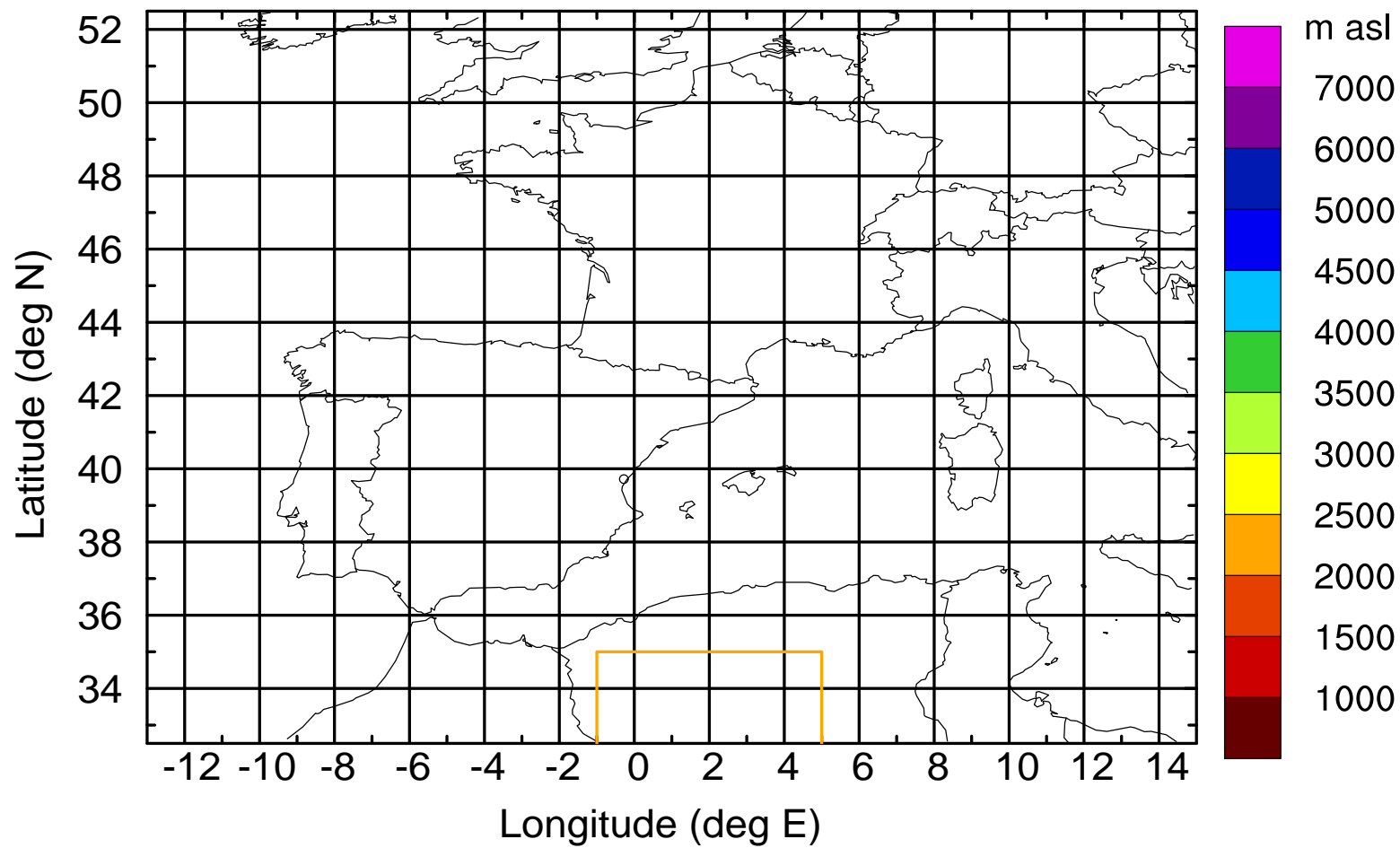
Level #2 of flight 170419b

BWD 20170419/15 -07H = 19/08 UTC



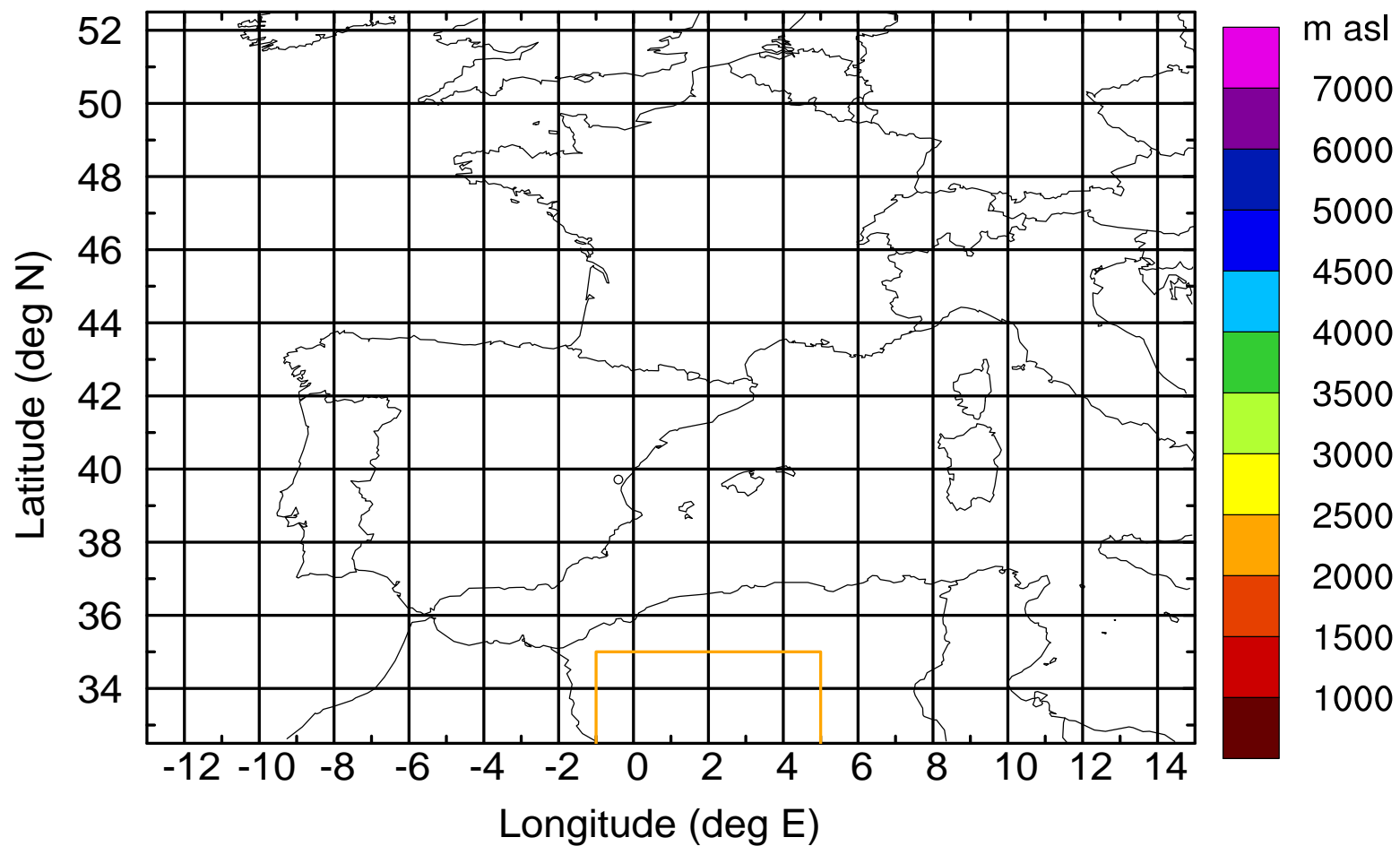
Level #2 of flight 170419b

BWD 20170419/15 -07H = 19/08 UTC



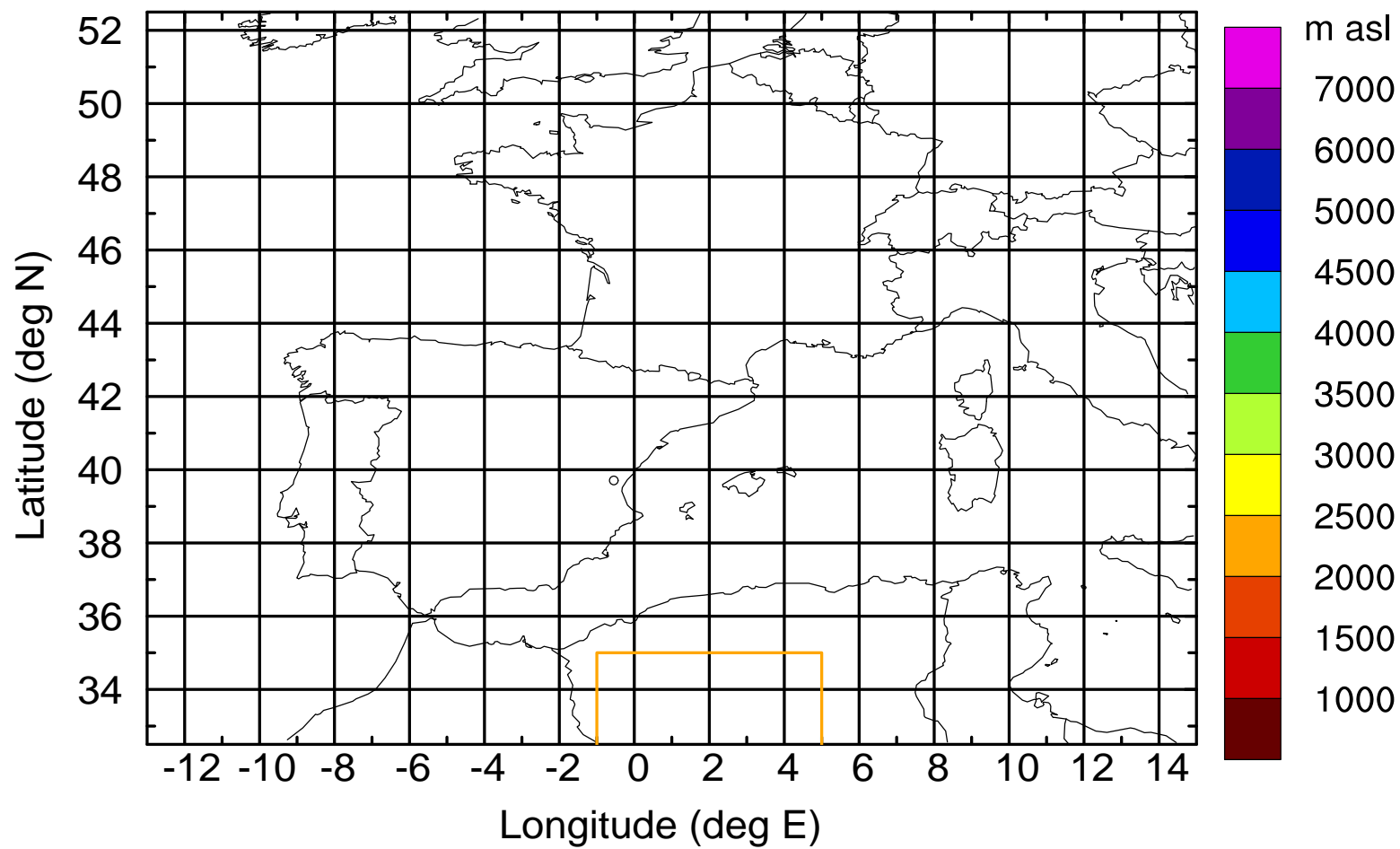
Level #2 of flight 170419b

BWD 20170419/15 -07H = 19/08 UTC



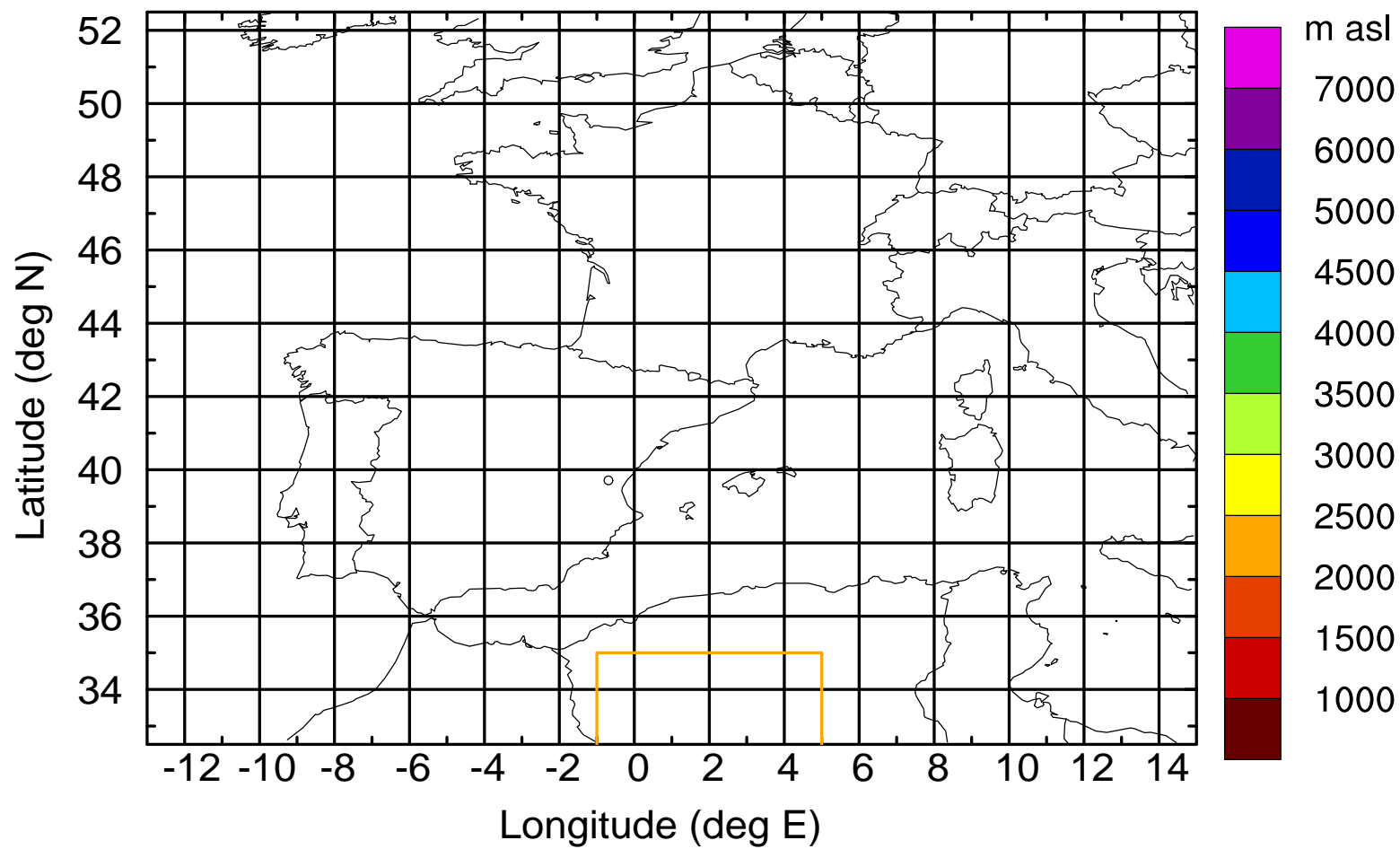
Level #2 of flight 170419b

BWD 20170419/15 -07H = 19/08 UTC



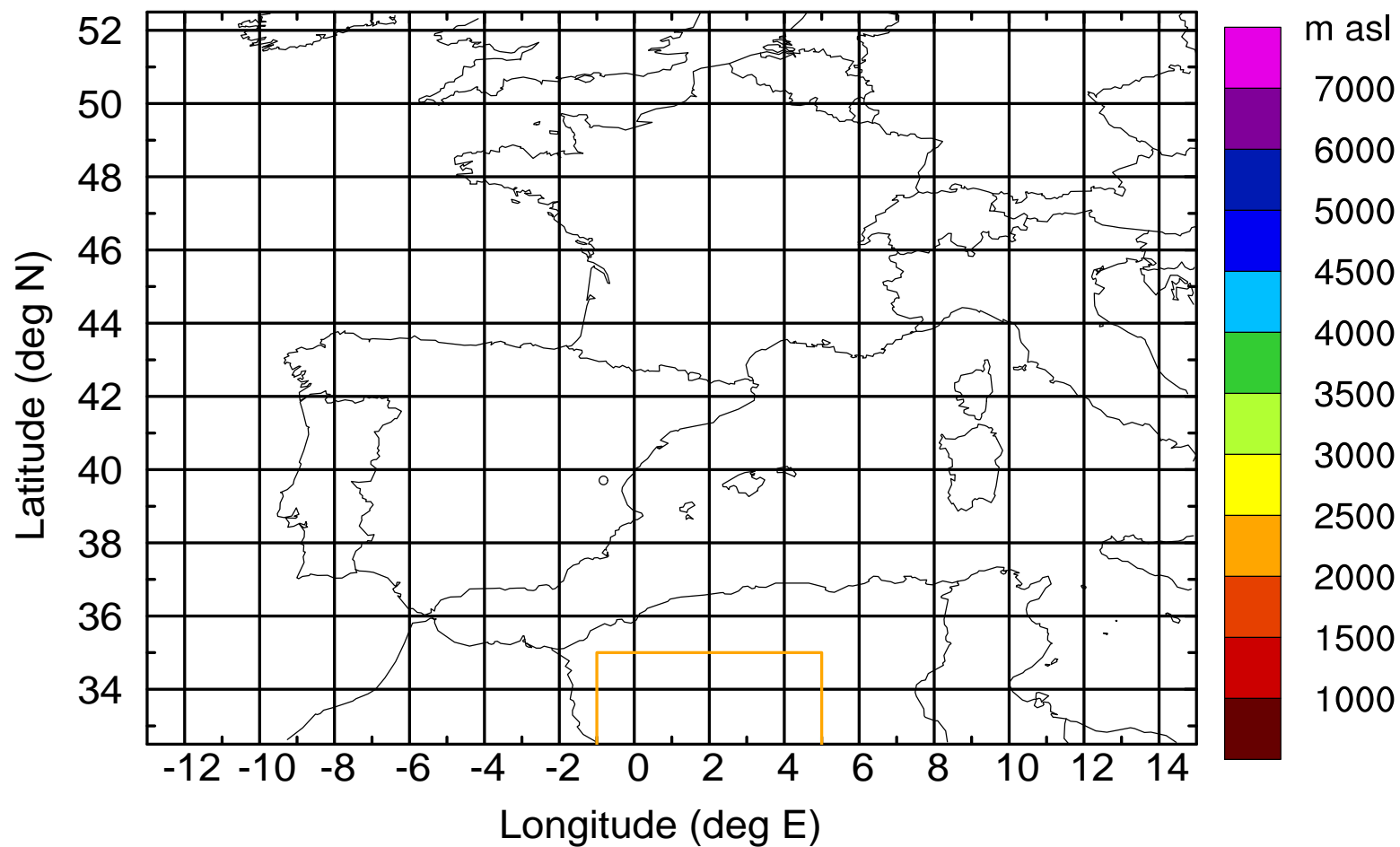
Level #2 of flight 170419b

BWD 20170419/15 -07H = 19/08 UTC



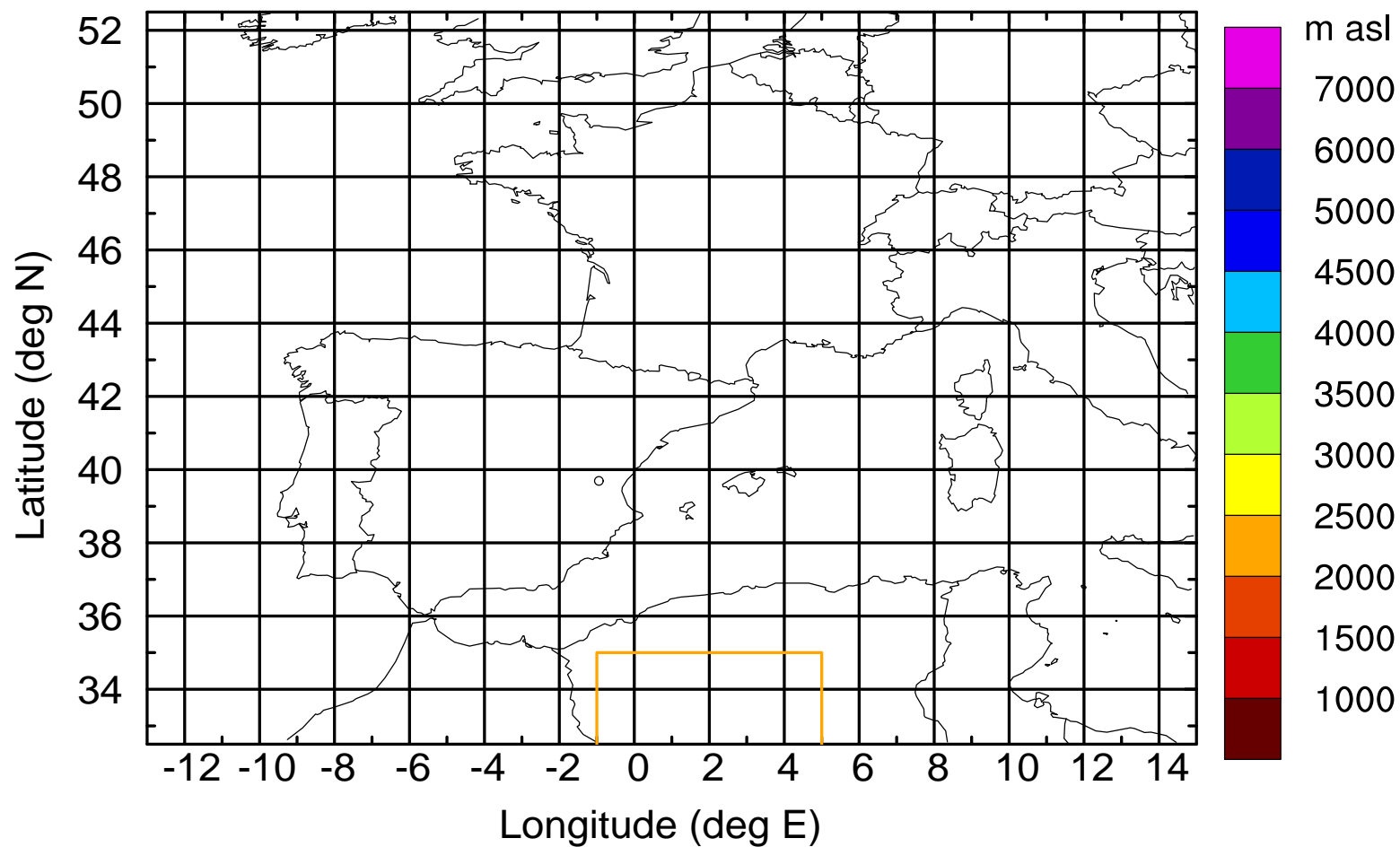
Level #2 of flight 170419b

BWD 20170419/15 -07H = 19/08 UTC



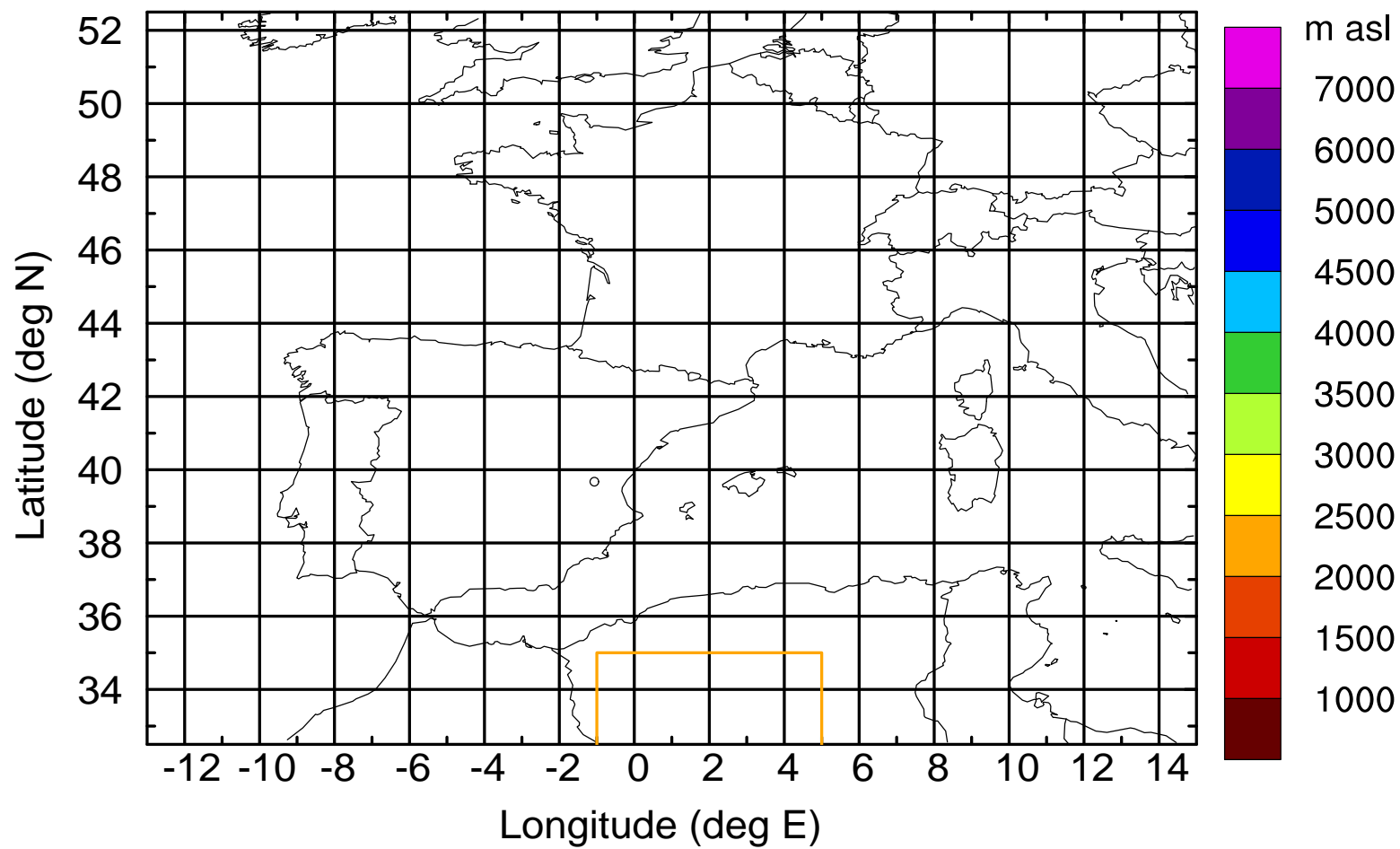
Level #2 of flight 170419b

BWD 20170419/15 -07H = 19/08 UTC



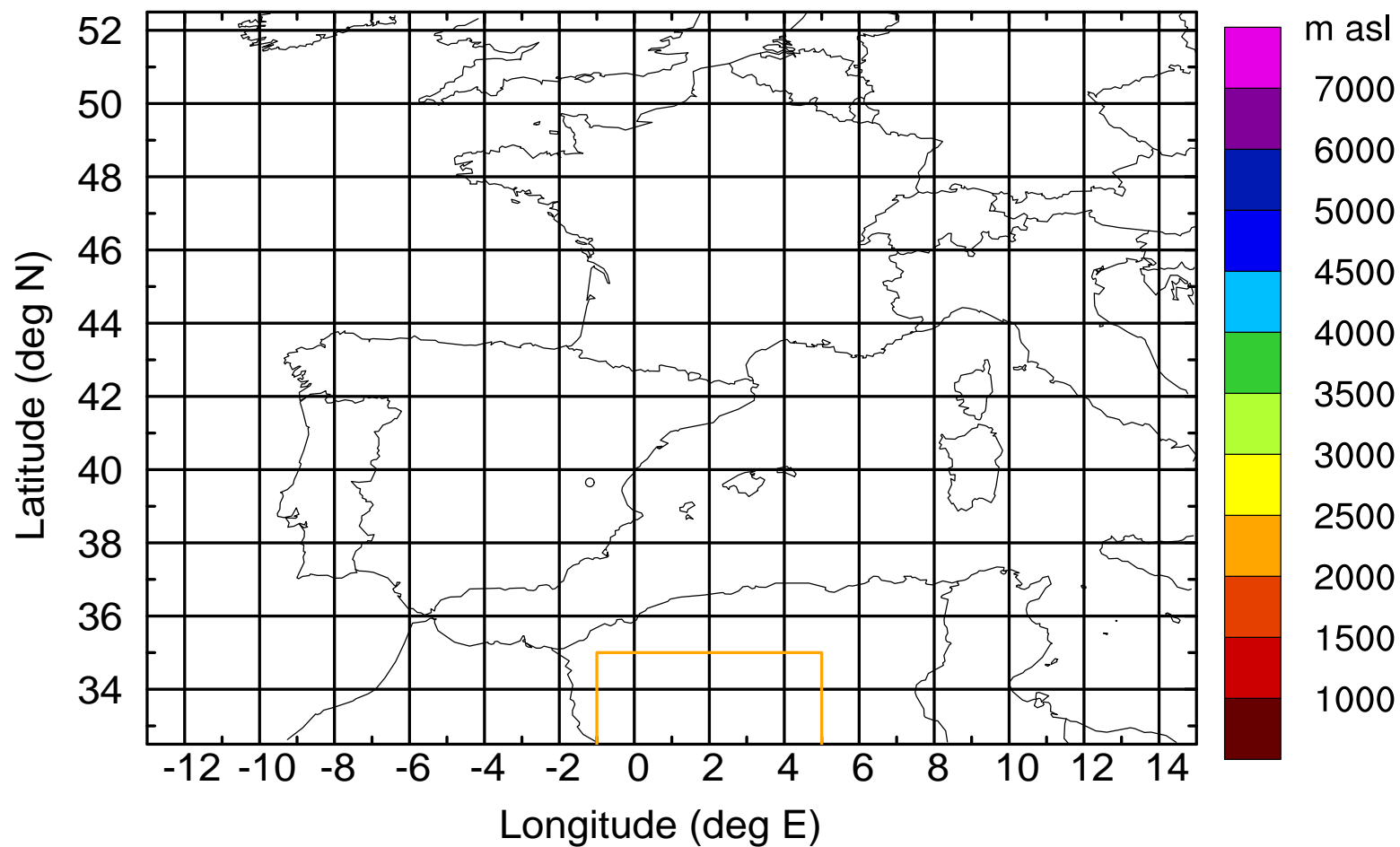
Level #2 of flight 170419b

BWD 20170419/15 -07H = 19/08 UTC



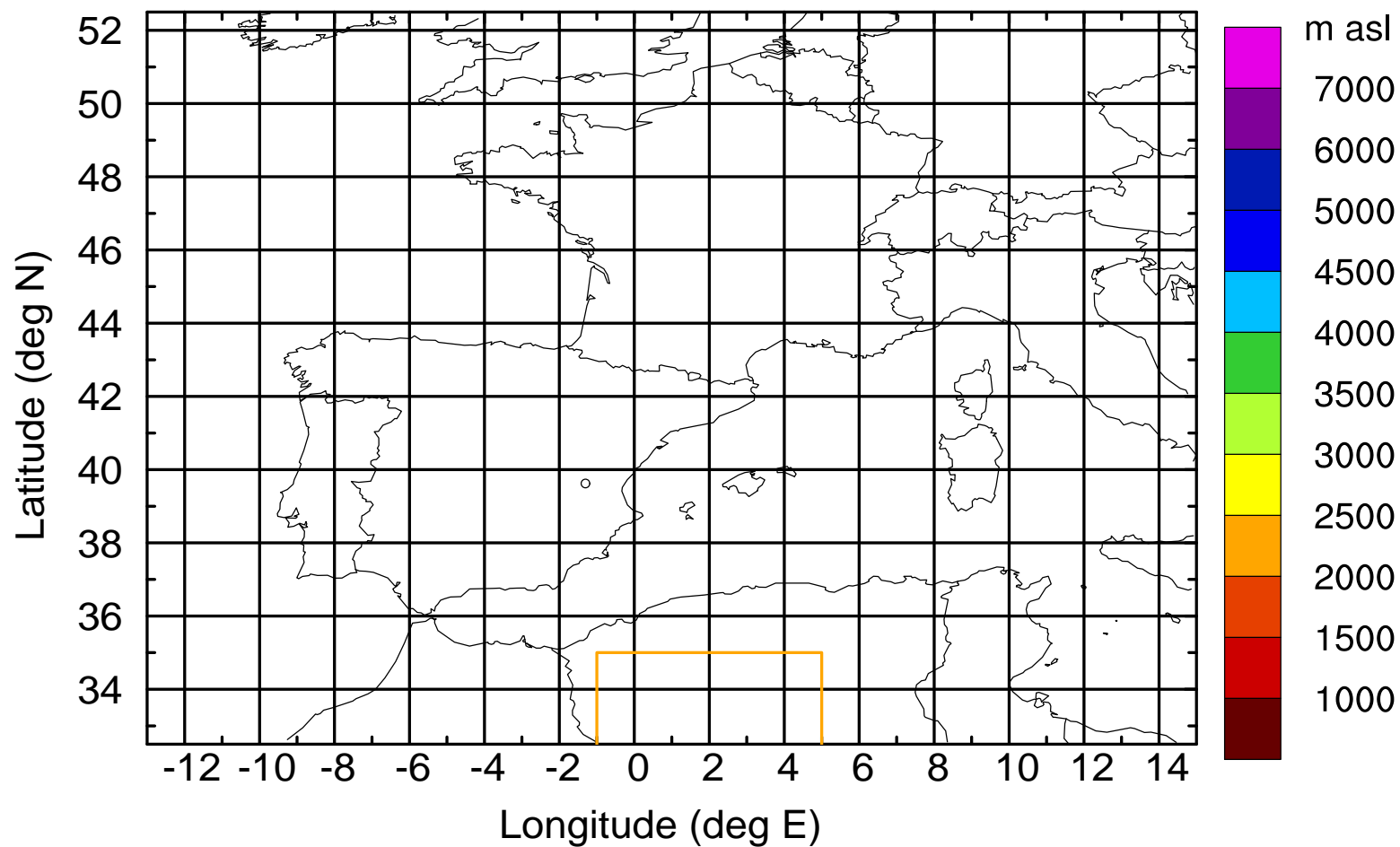
Level #2 of flight 170419b

BWD 20170419/15 -07H = 19/08 UTC



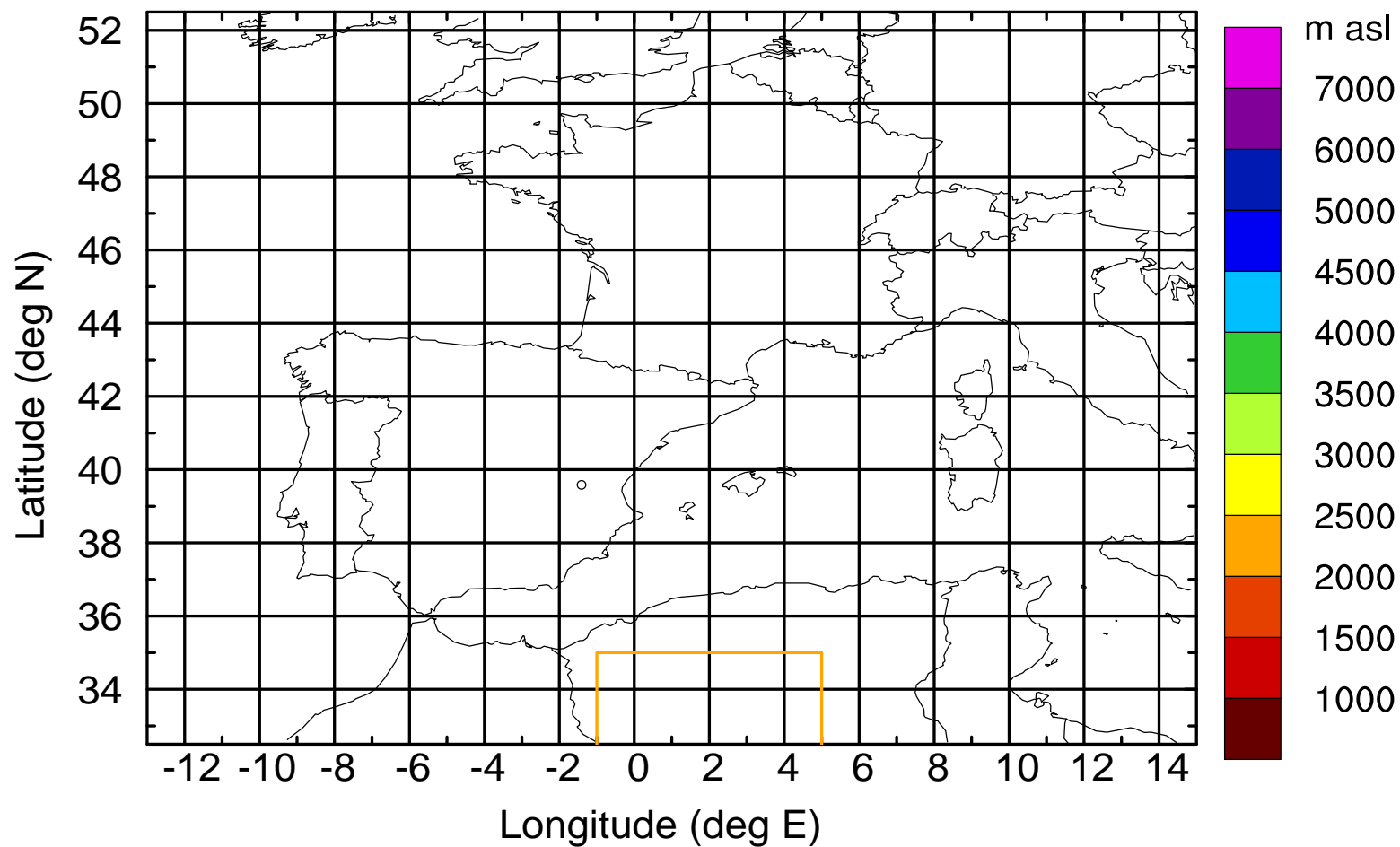
Level #2 of flight 170419b

BWD 20170419/15 -07H = 19/08 UTC



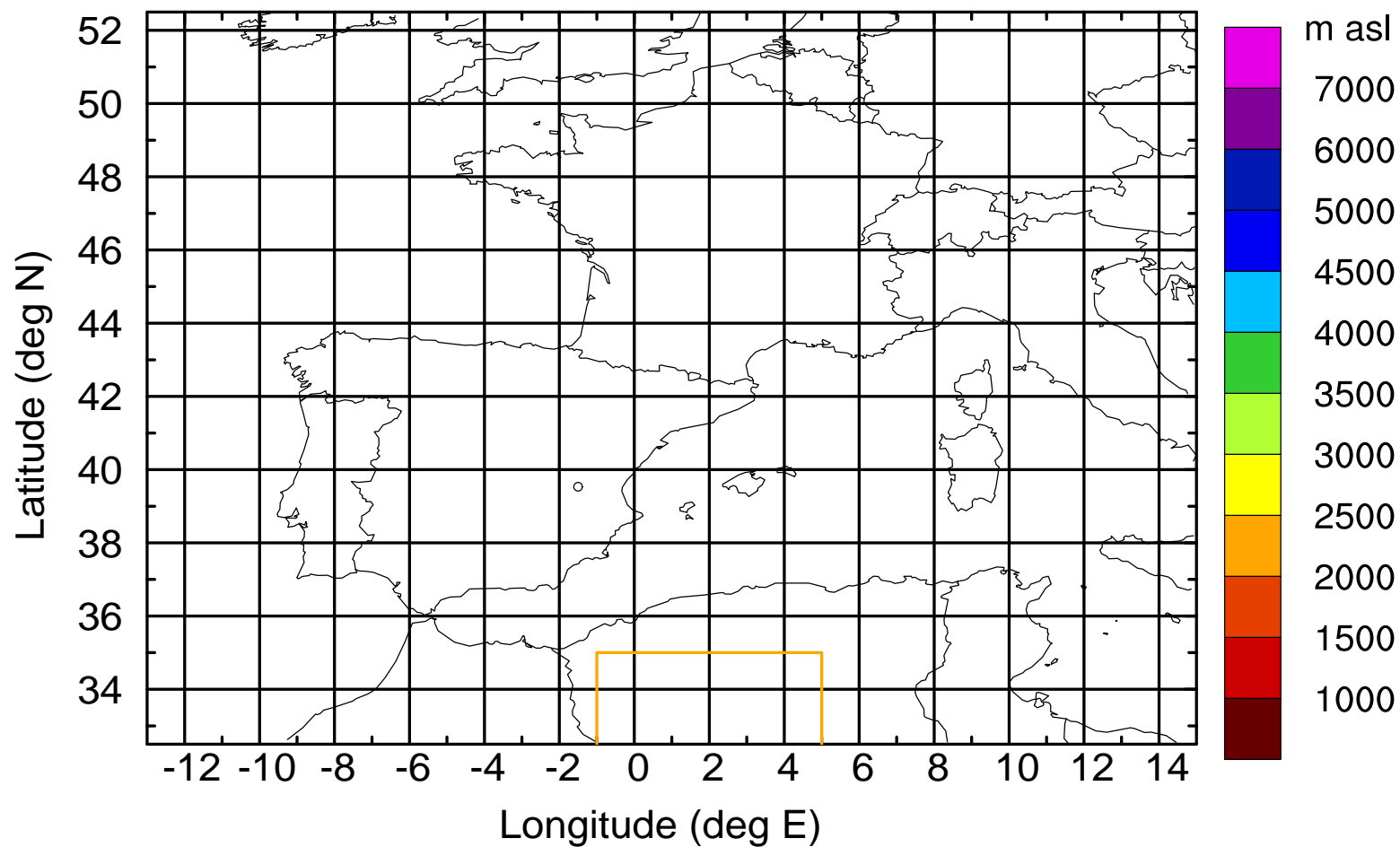
Level #2 of flight 170419b

BWD 20170419/15 -07H = 19/08 UTC



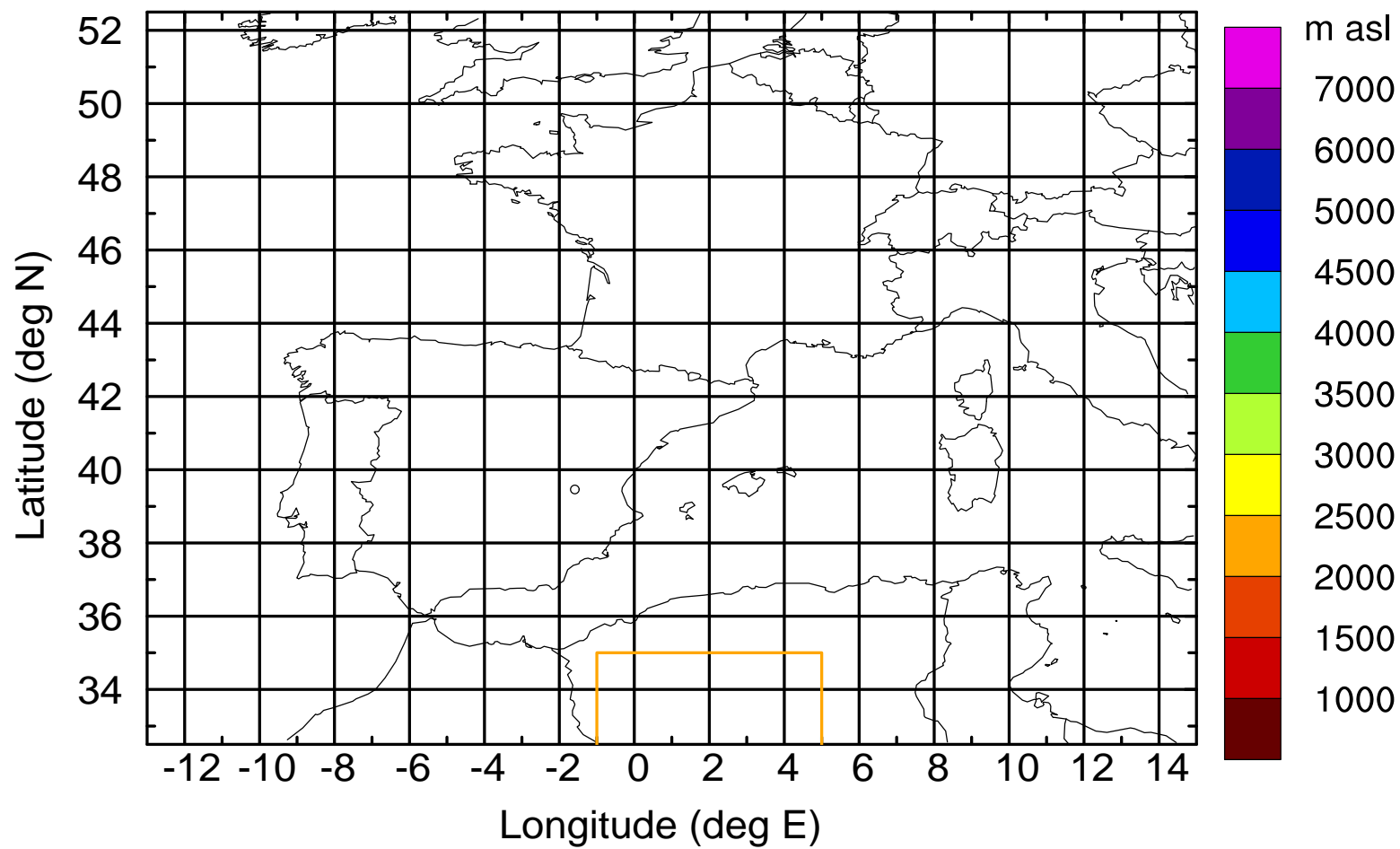
Level #2 of flight 170419b

BWD 20170419/15 -07H = 19/08 UTC



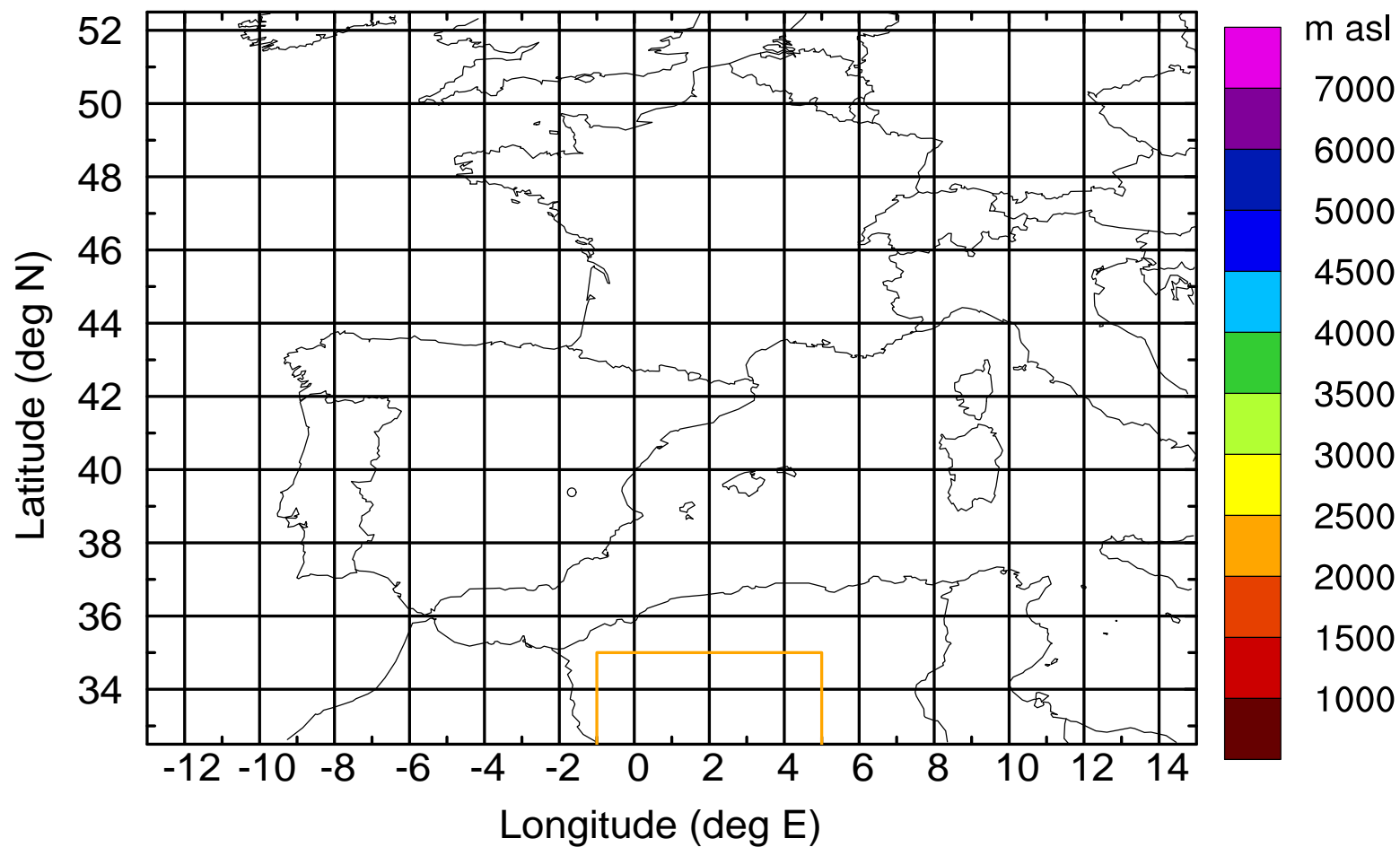
Level #2 of flight 170419b

BWD 20170419/15 -07H = 19/08 UTC



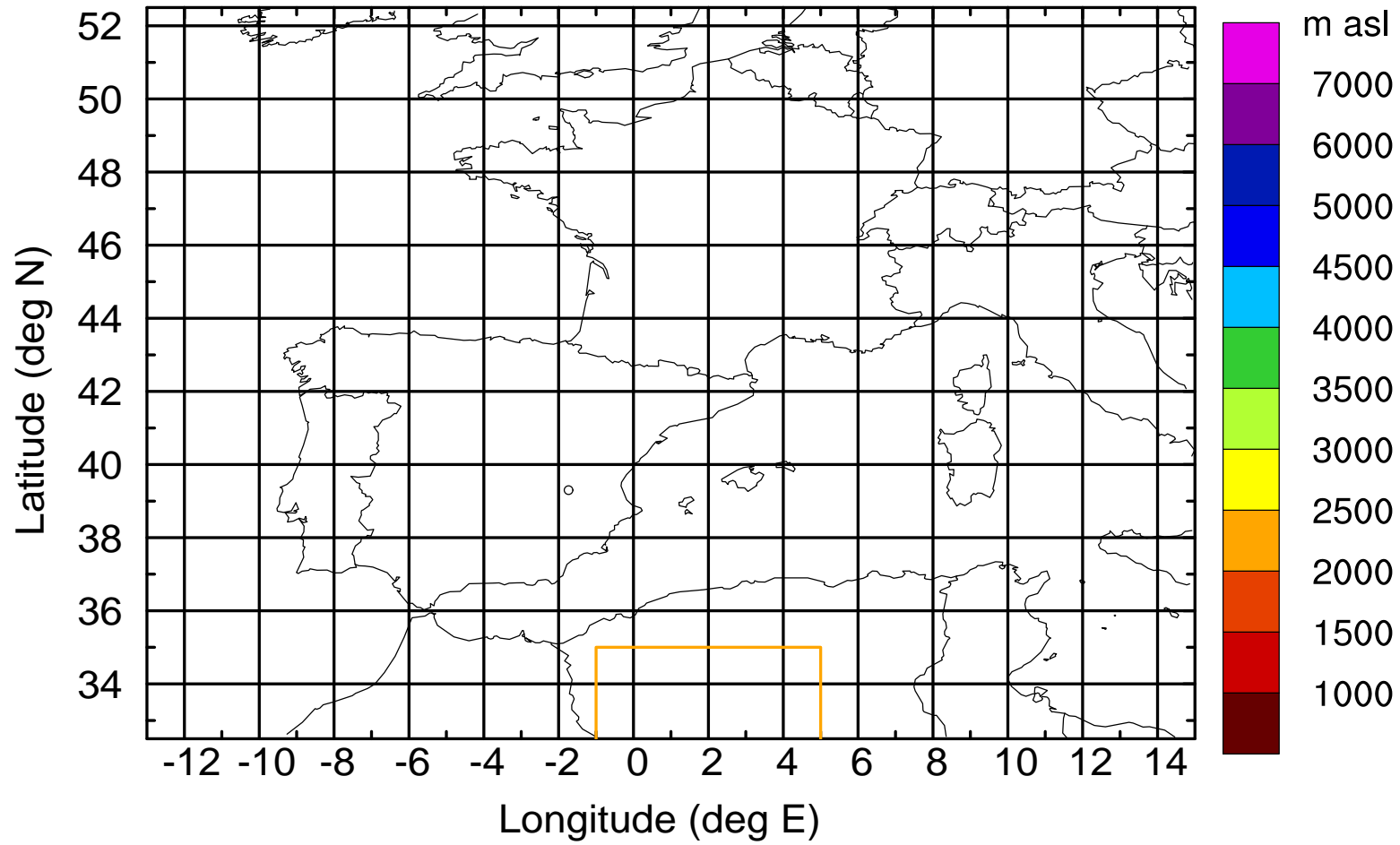
Level #2 of flight 170419b

BWD 20170419/15 -07H = 19/08 UTC



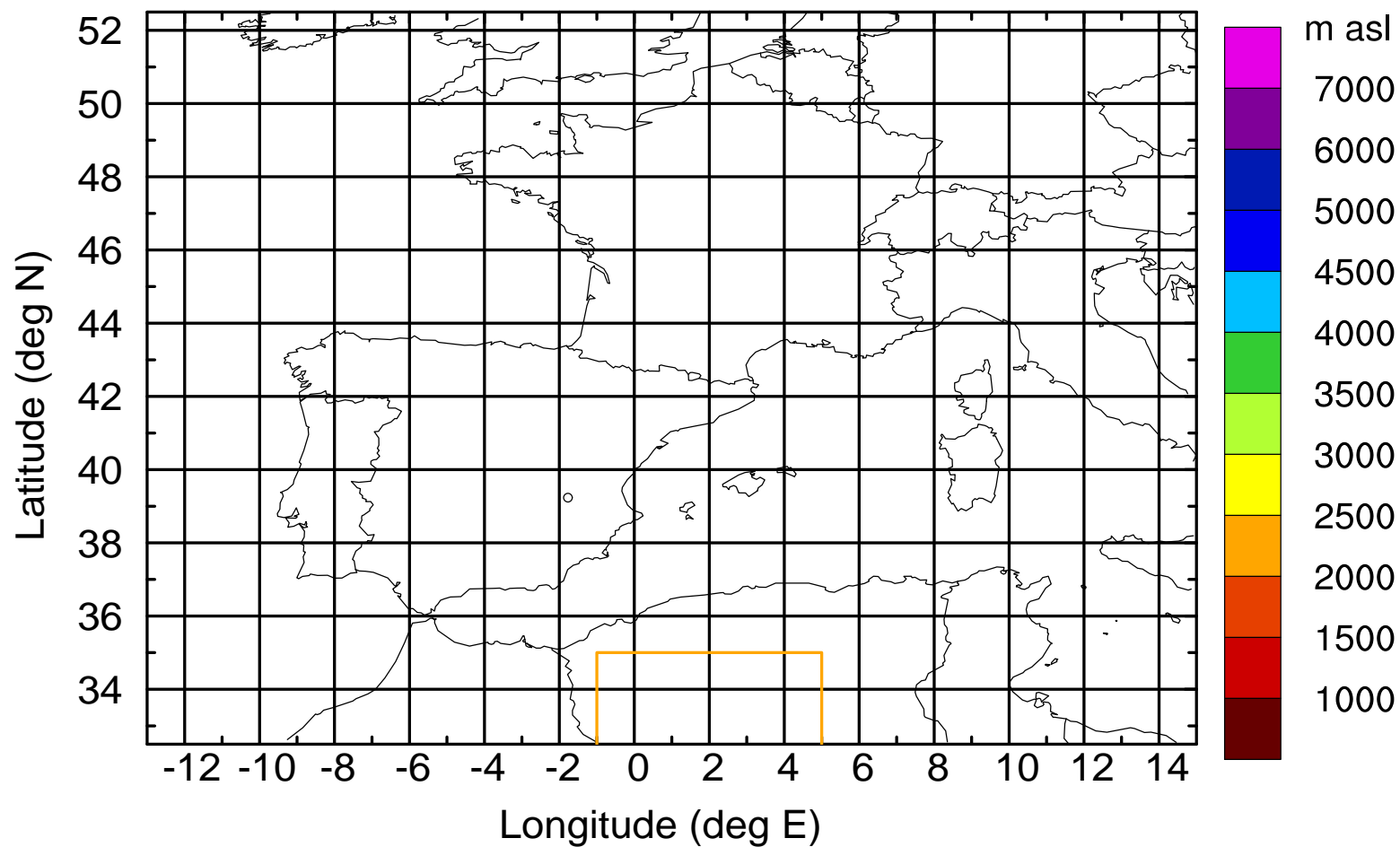
Level #2 of flight 170419b

BWD 20170419/15 -07H = 19/08 UTC



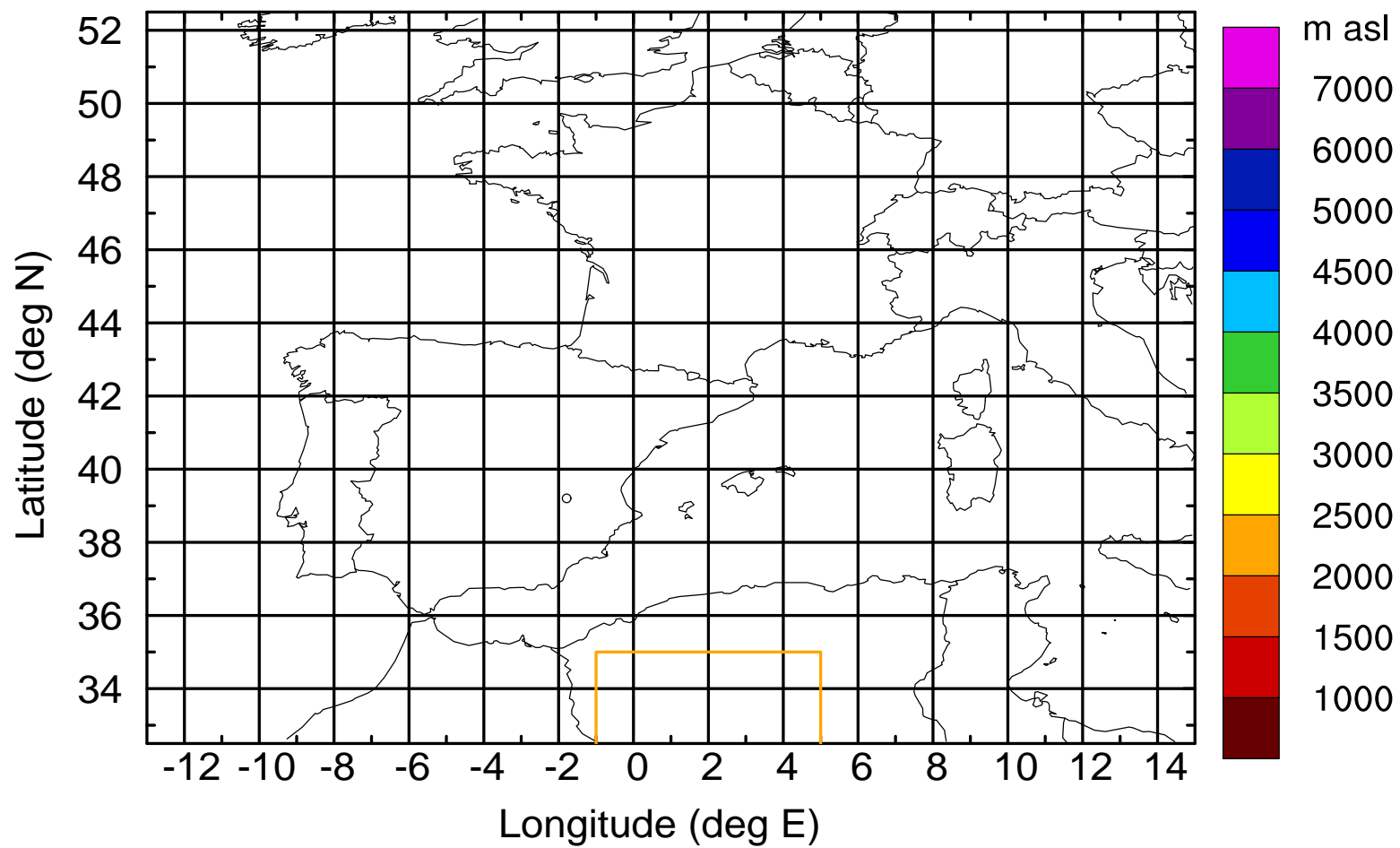
Level #2 of flight 170419b

BWD 20170419/15 -07H = 19/08 UTC



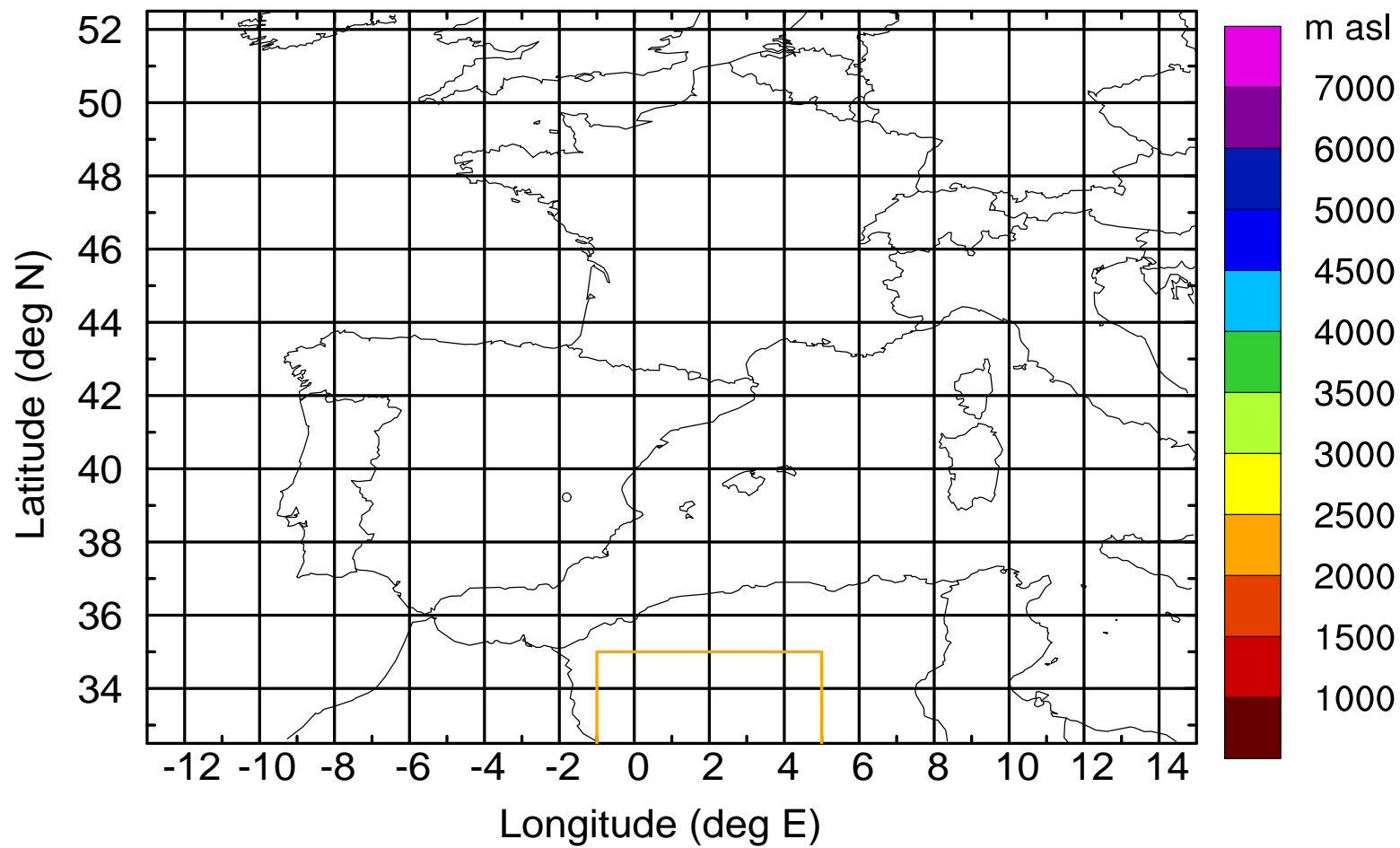
Level #2 of flight 170419b

BWD 20170419/15 -07H = 19/08 UTC



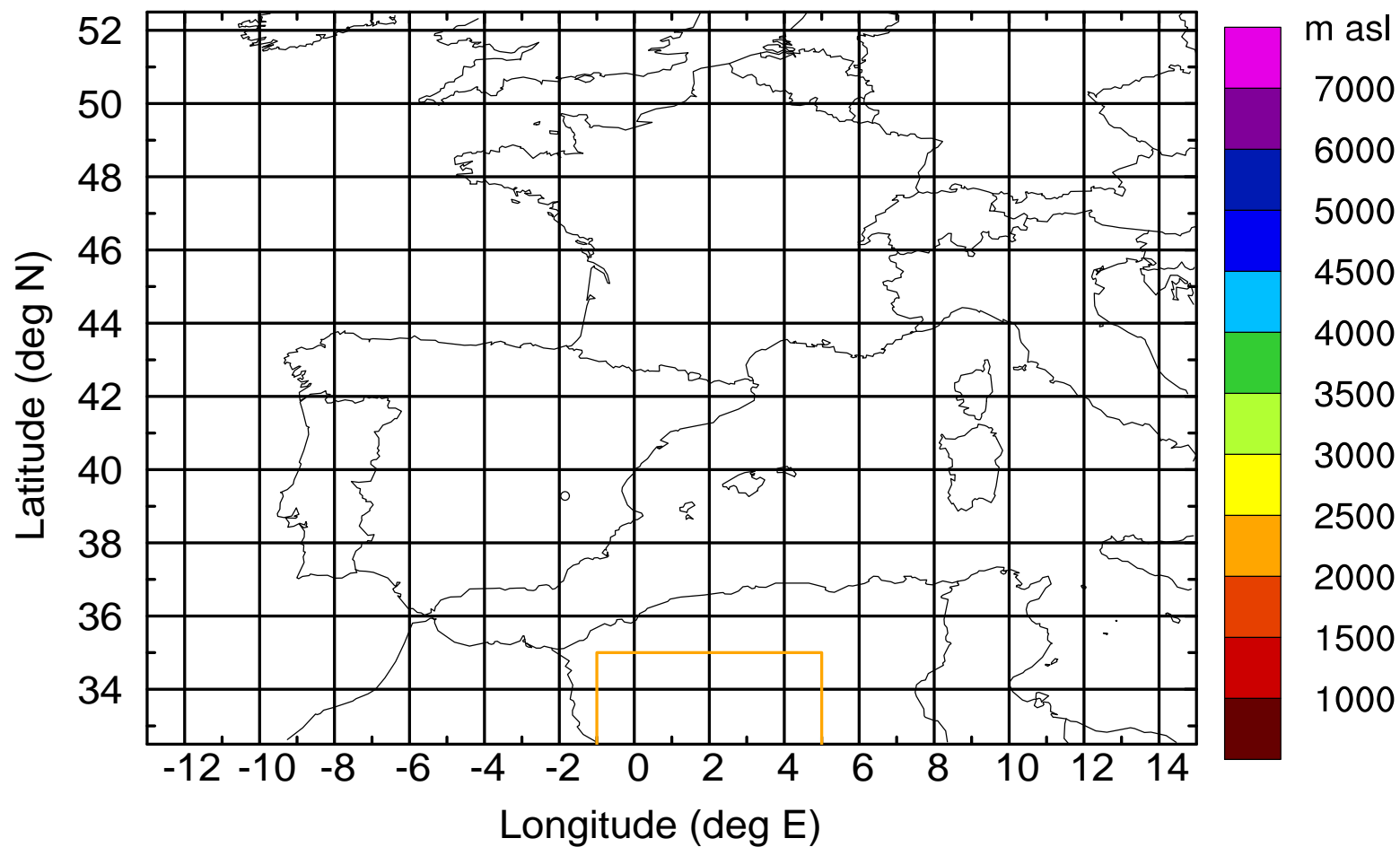
Level #2 of flight 170419b

BWD 20170419/15 -07H = 19/08 UTC



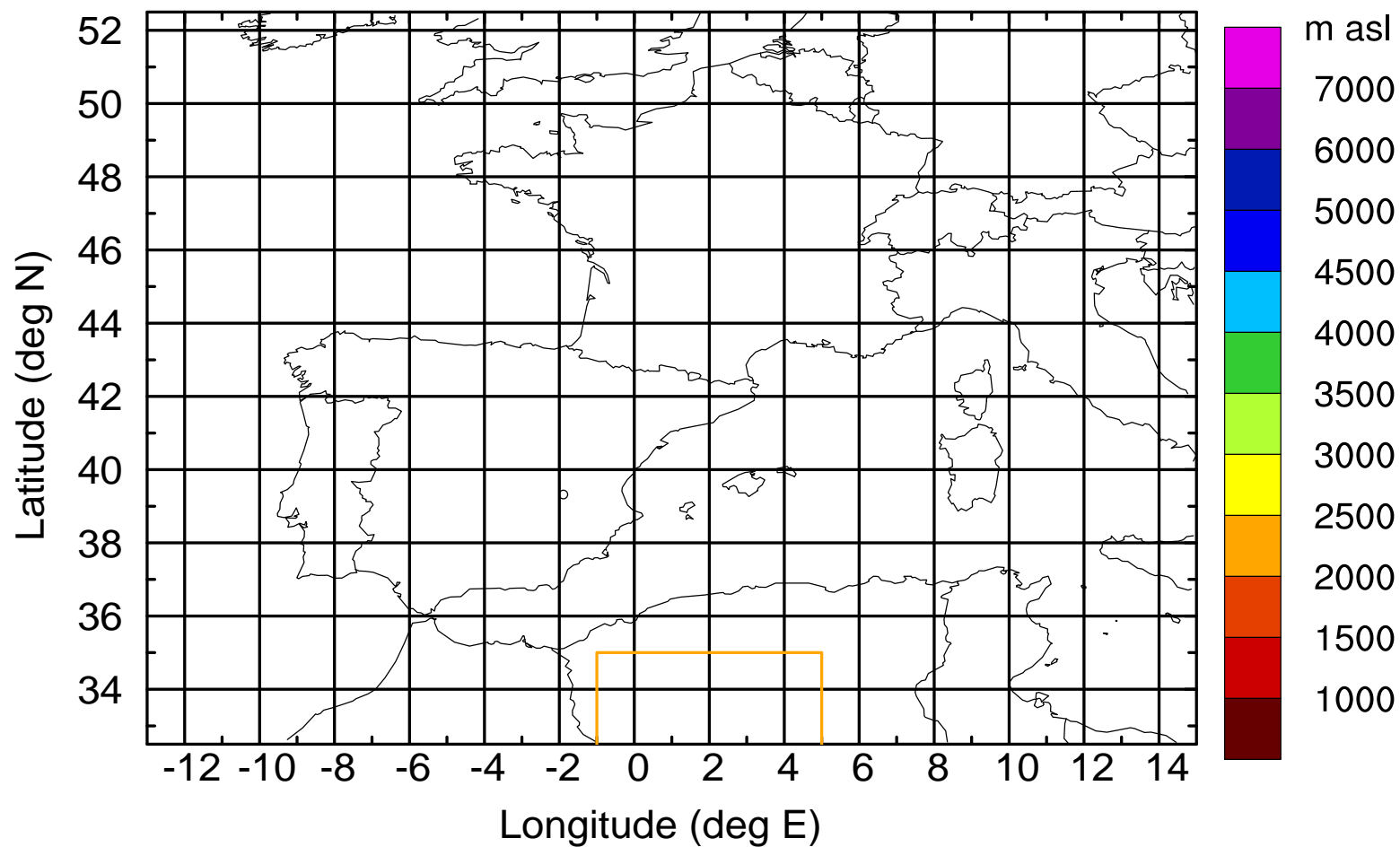
Level #2 of flight 170419b

BWD 20170419/15 -07H = 19/08 UTC



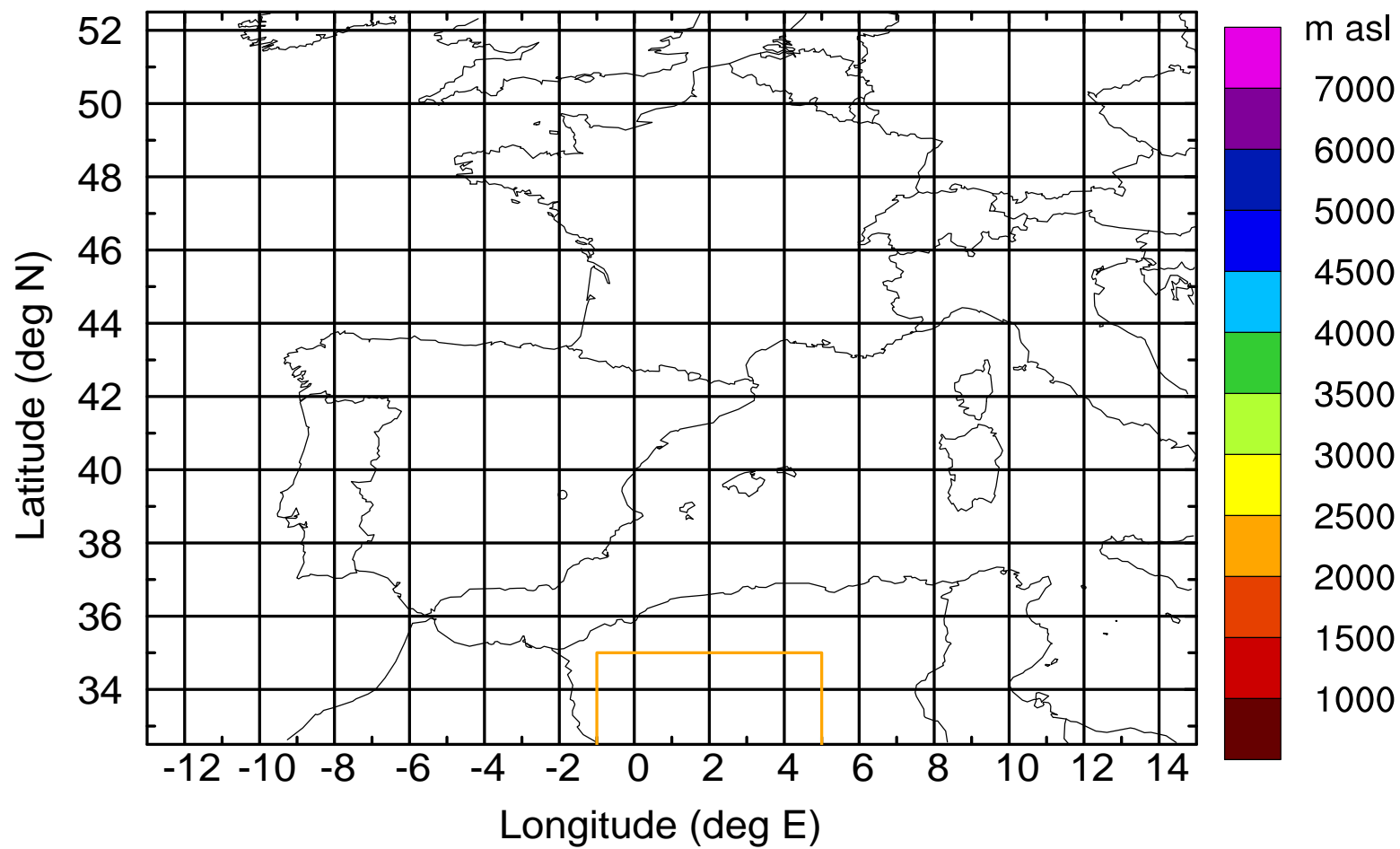
Level #2 of flight 170419b

BWD 20170419/15 -07H = 19/08 UTC



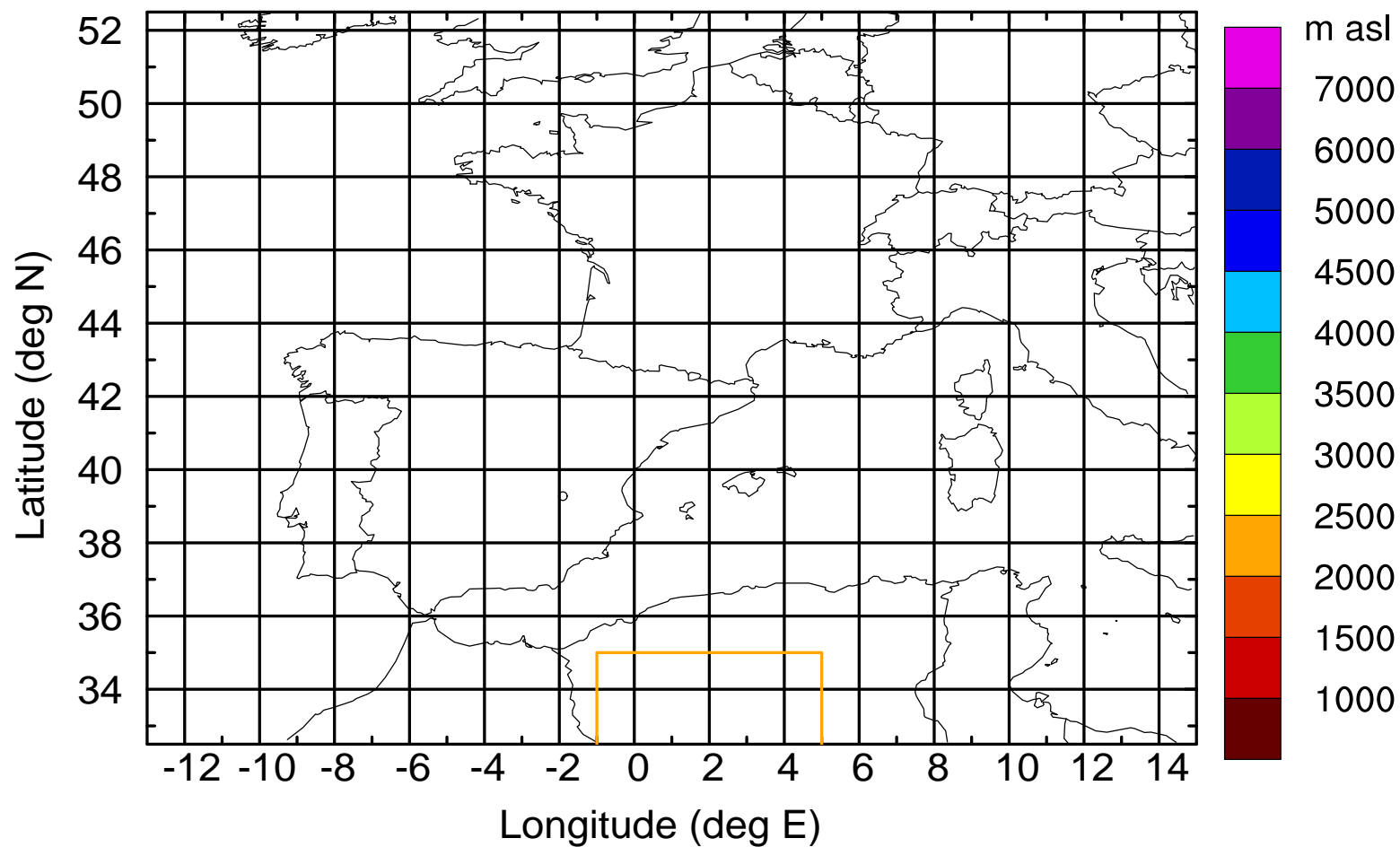
Level #2 of flight 170419b

BWD 20170419/15 -07H = 19/08 UTC



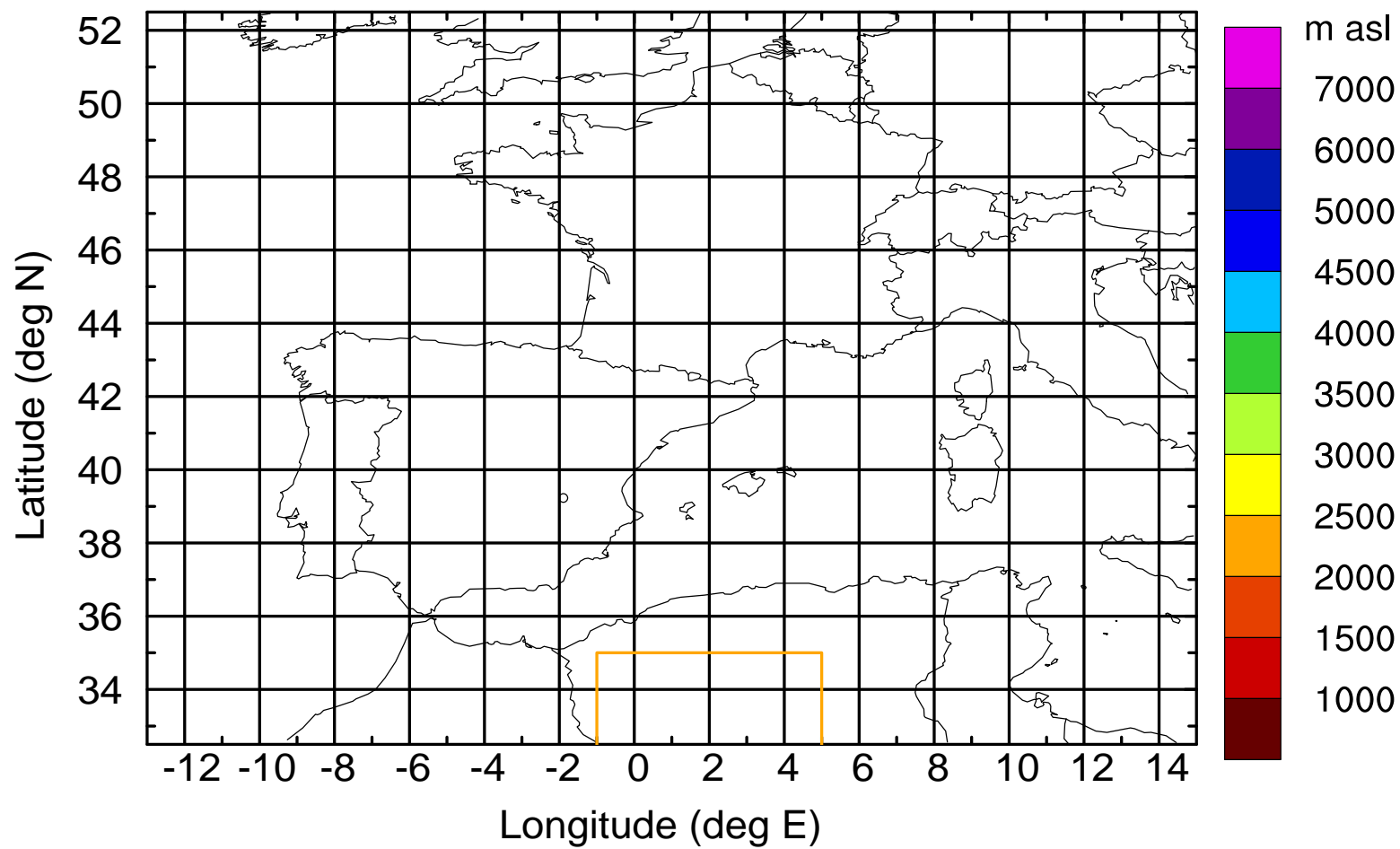
Level #2 of flight 170419b

BWD 20170419/15 -07H = 19/08 UTC



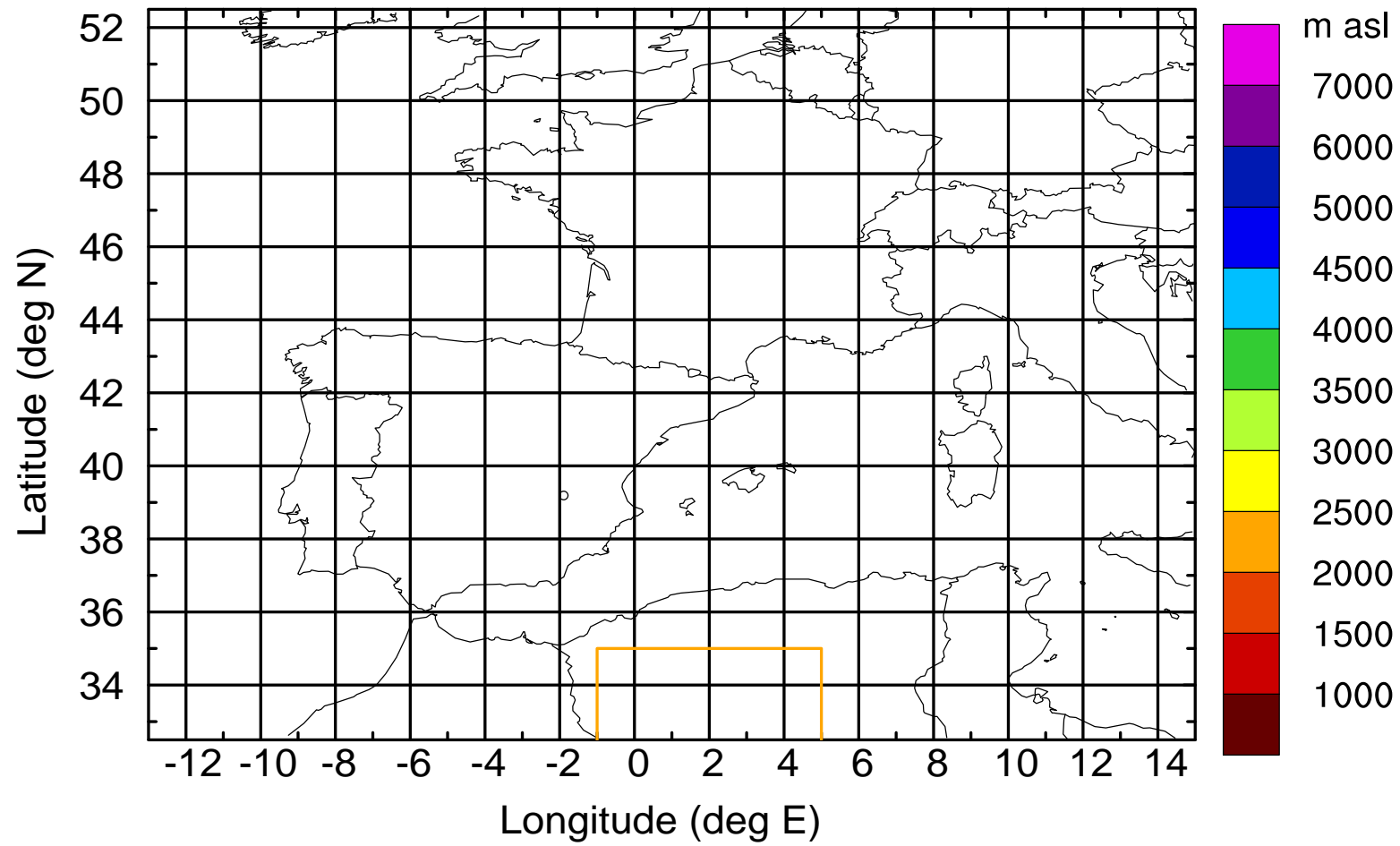
Level #2 of flight 170419b

BWD 20170419/15 -07H = 19/08 UTC



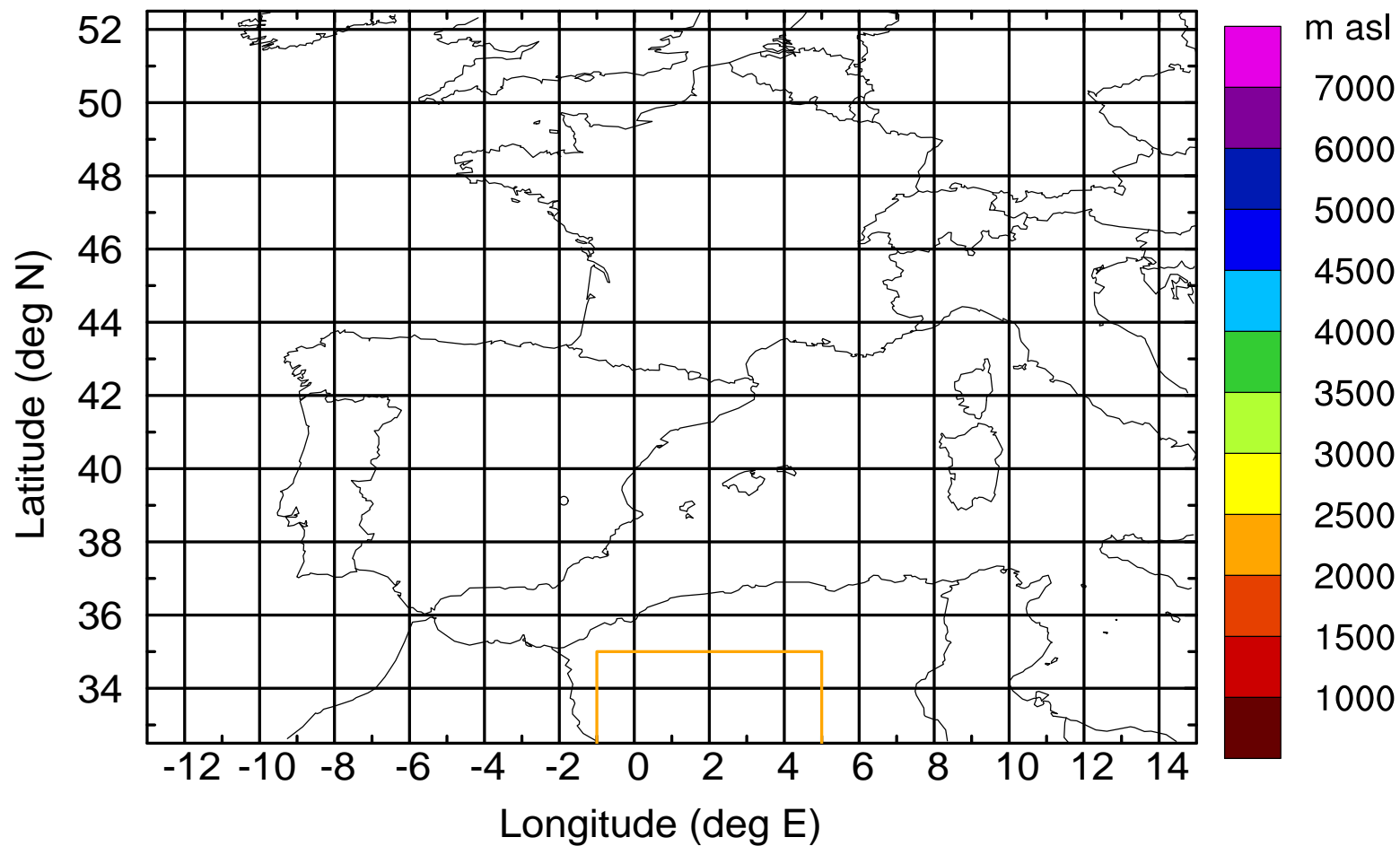
Level #2 of flight 170419b

BWD 20170419/15 -07H = 19/08 UTC



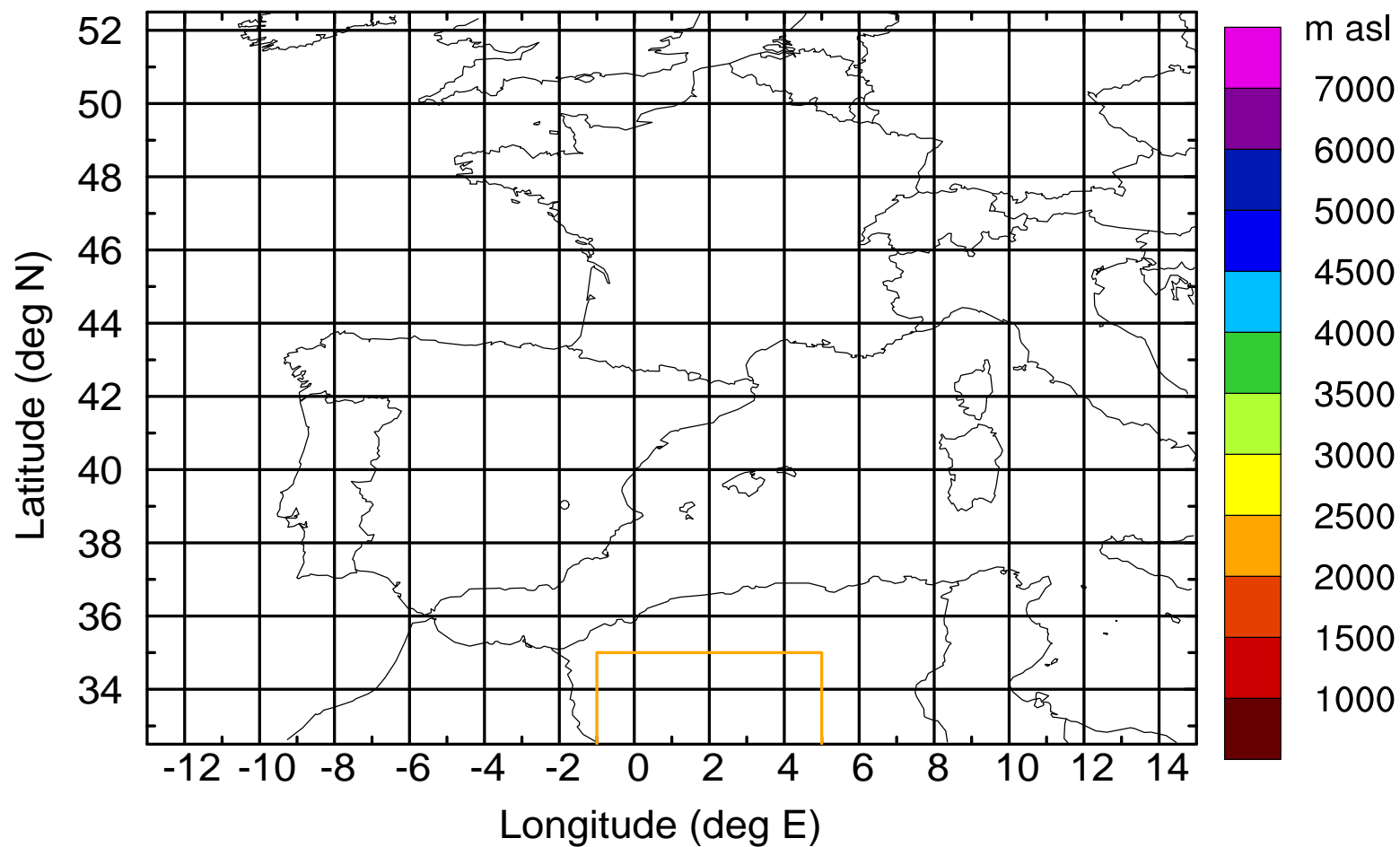
Level #2 of flight 170419b

BWD 20170419/15 -07H = 19/08 UTC



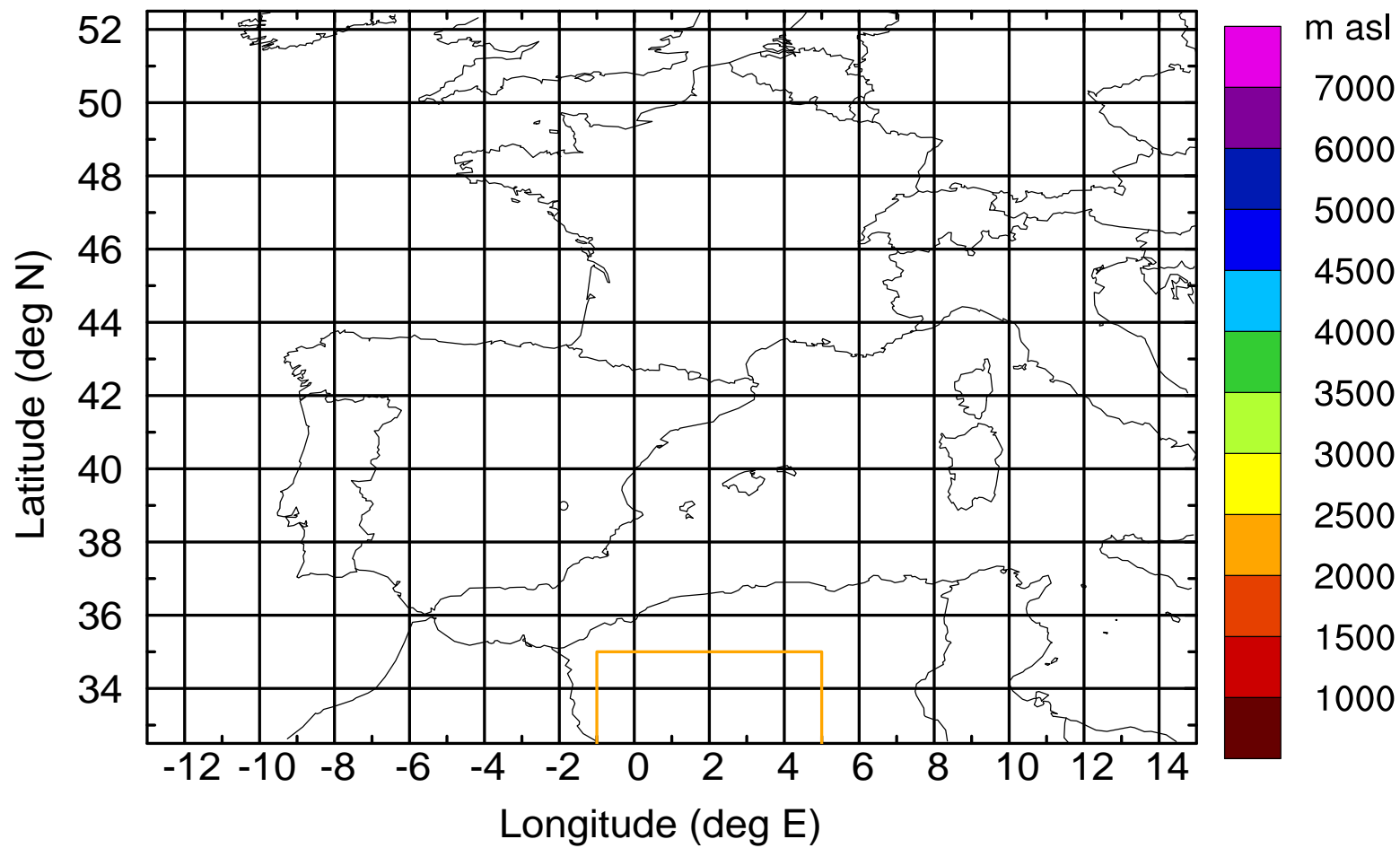
Level #2 of flight 170419b

BWD 20170419/15 -07H = 19/08 UTC



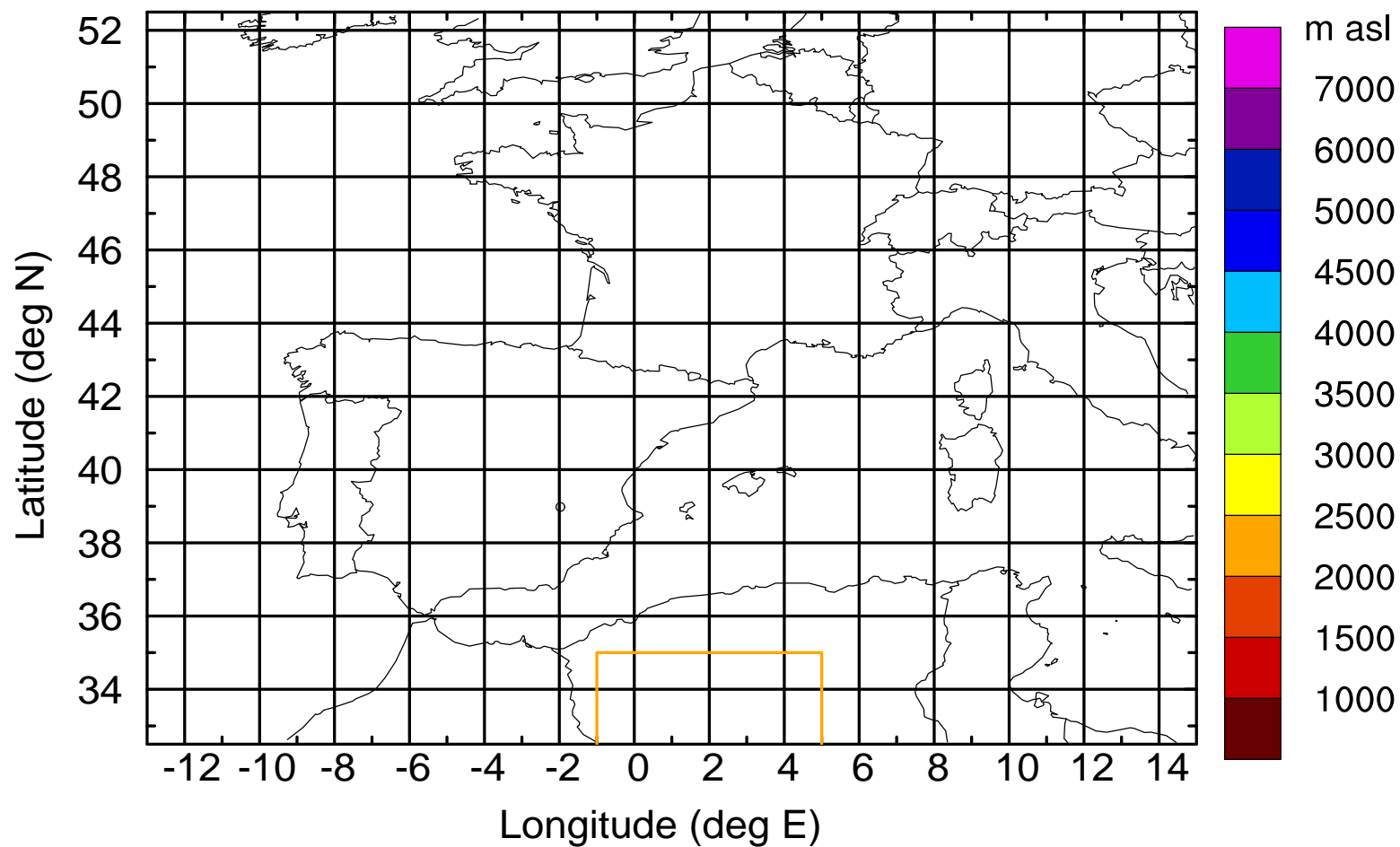
Level #2 of flight 170419b

BWD 20170419/15 -07H = 19/08 UTC



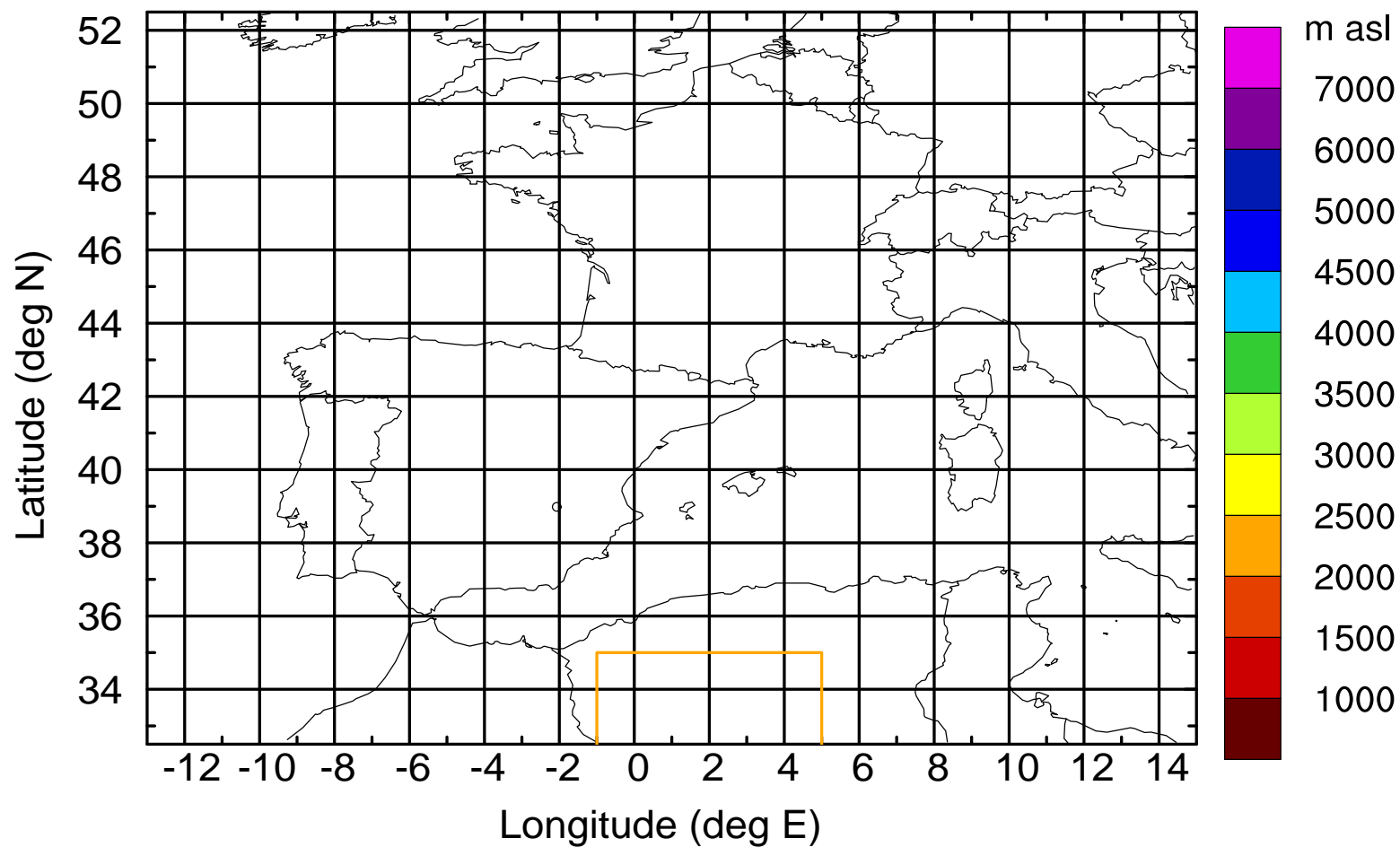
Level #2 of flight 170419b

BWD 20170419/15 -07H = 19/08 UTC



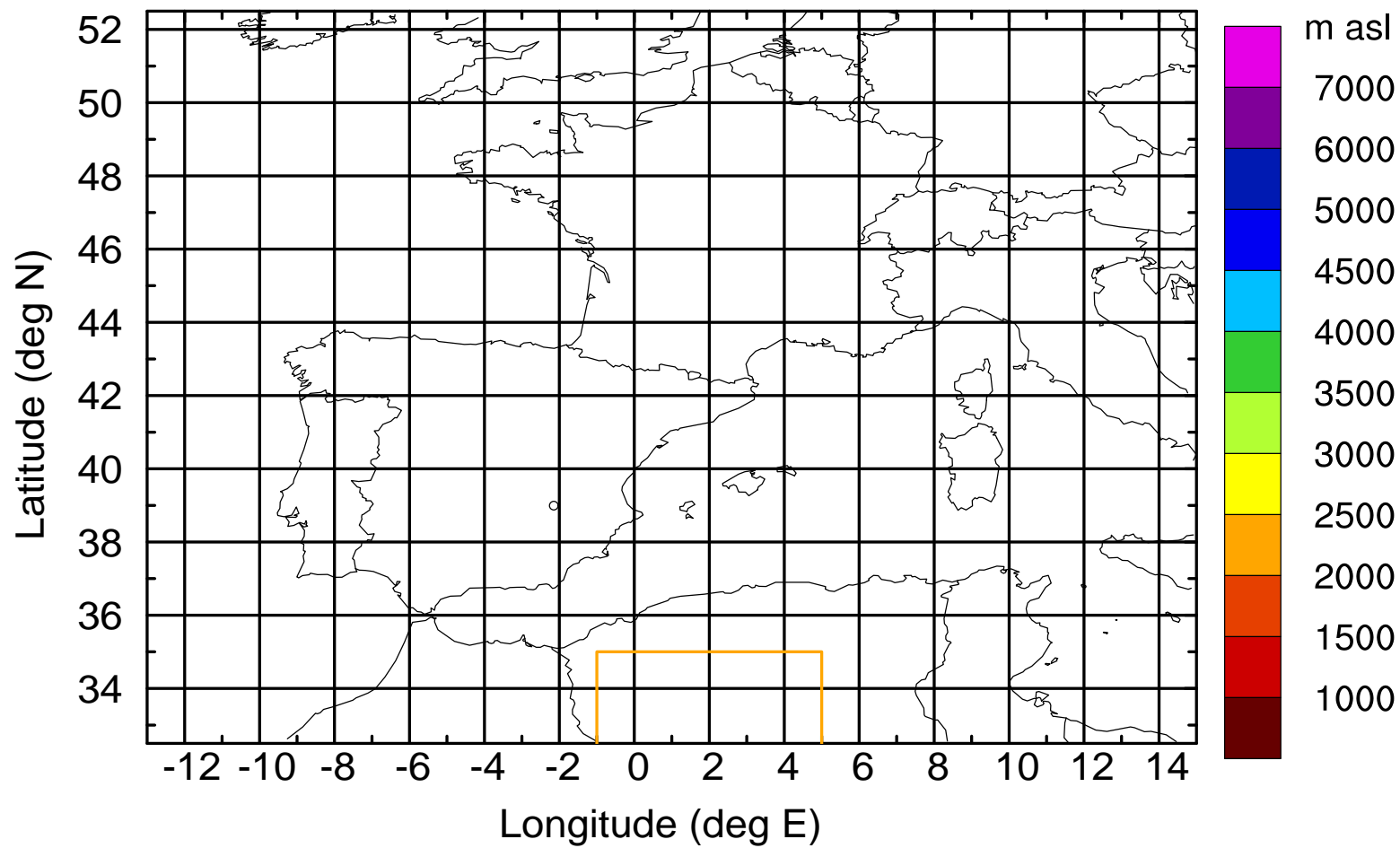
Level #2 of flight 170419b

BWD 20170419/15 -07H = 19/08 UTC



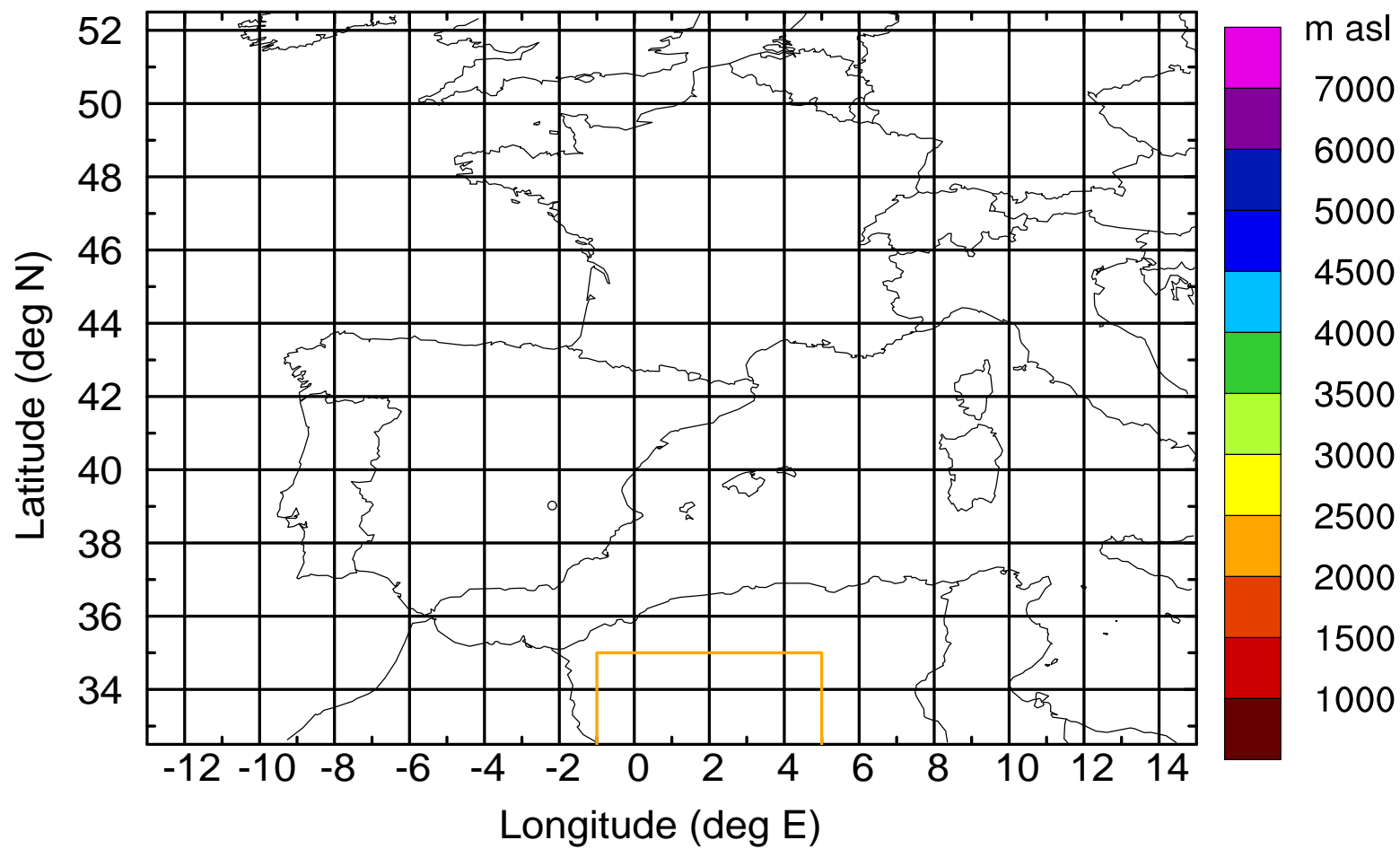
Level #2 of flight 170419b

BWD 20170419/15 -07H = 19/08 UTC



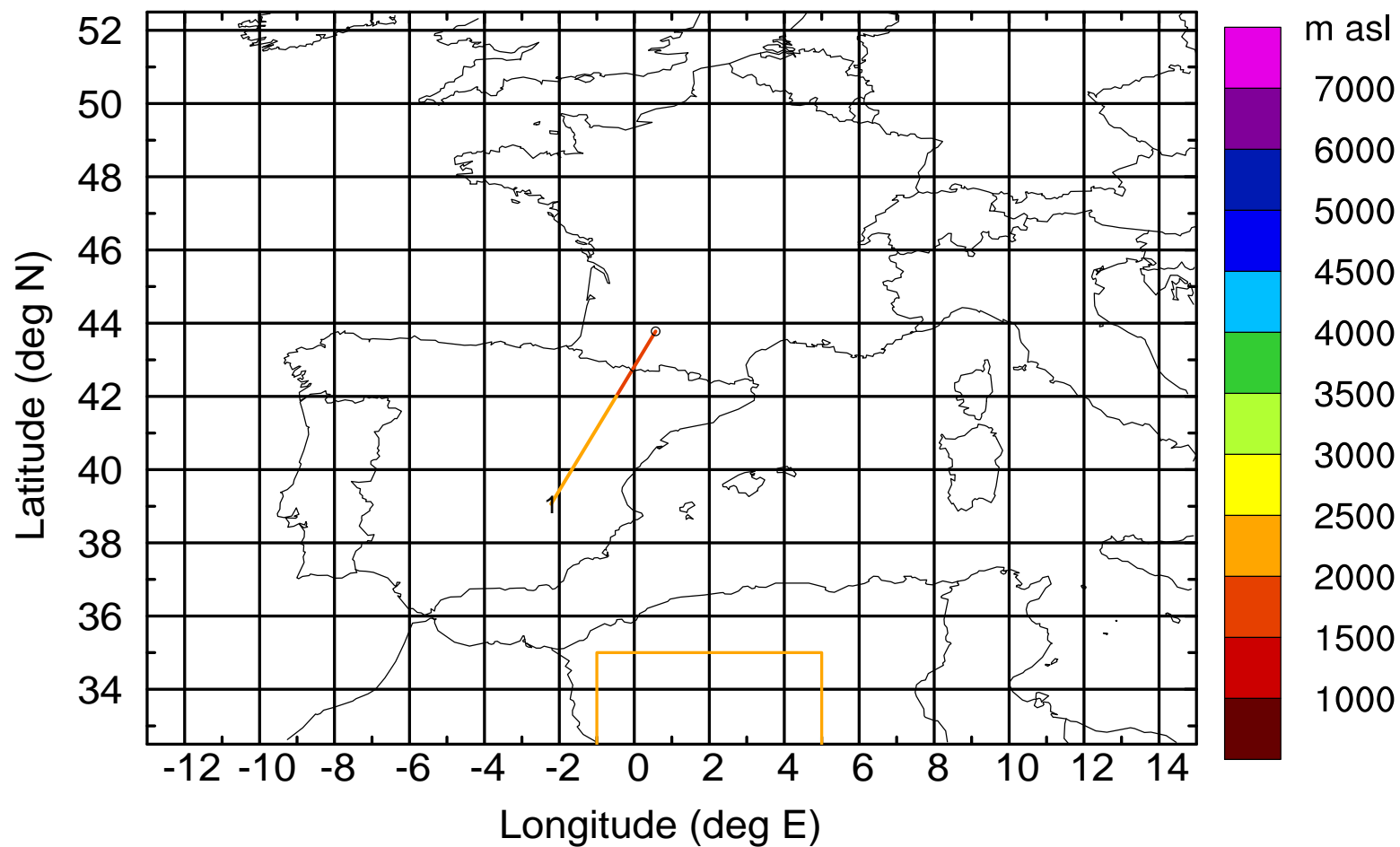
Level #2 of flight 170419b

BWD 20170419/15 -07H = 19/08 UTC



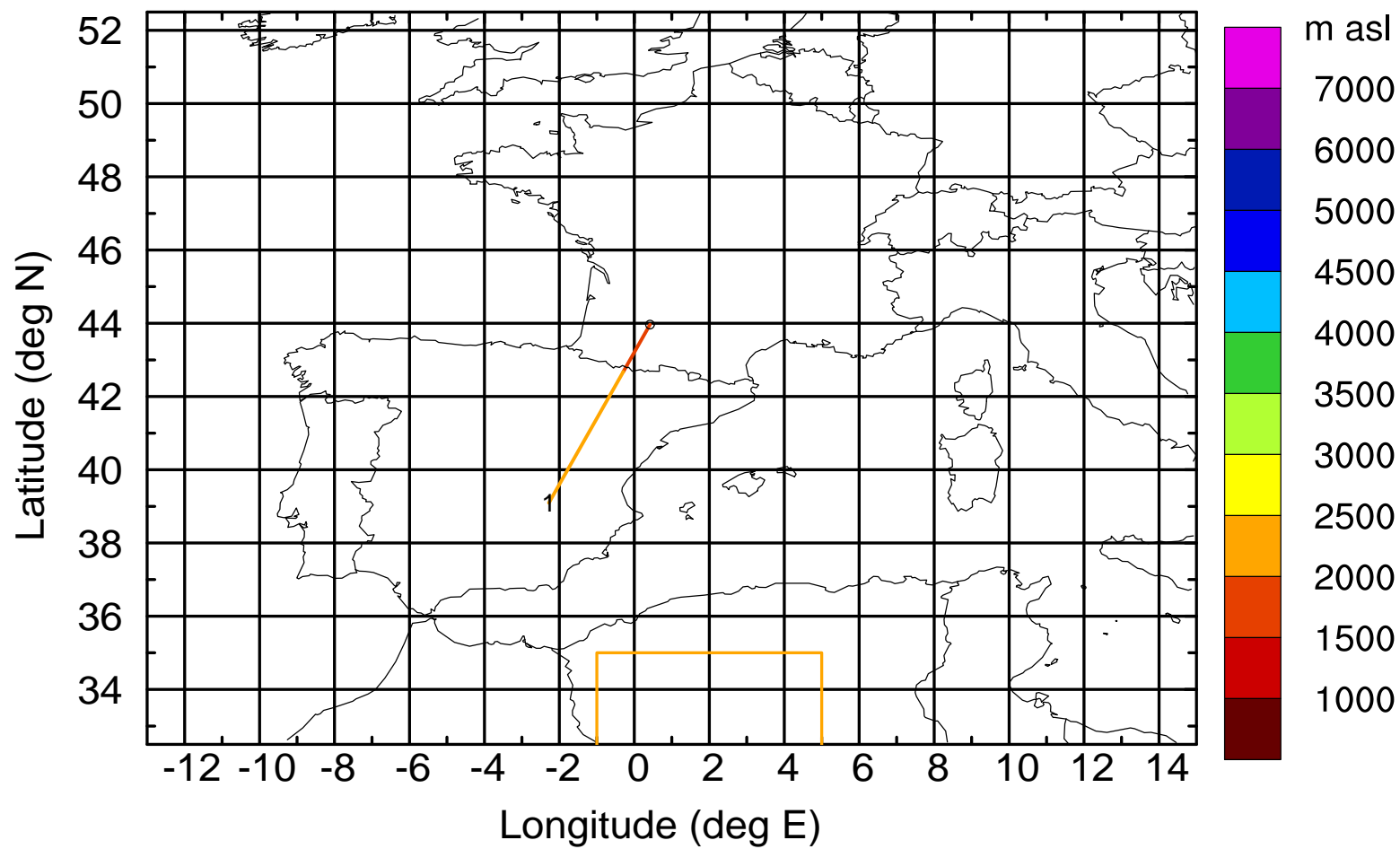
Level #2 of flight 170419b

BWD 20170419/15 -79H = 16/08 UTC



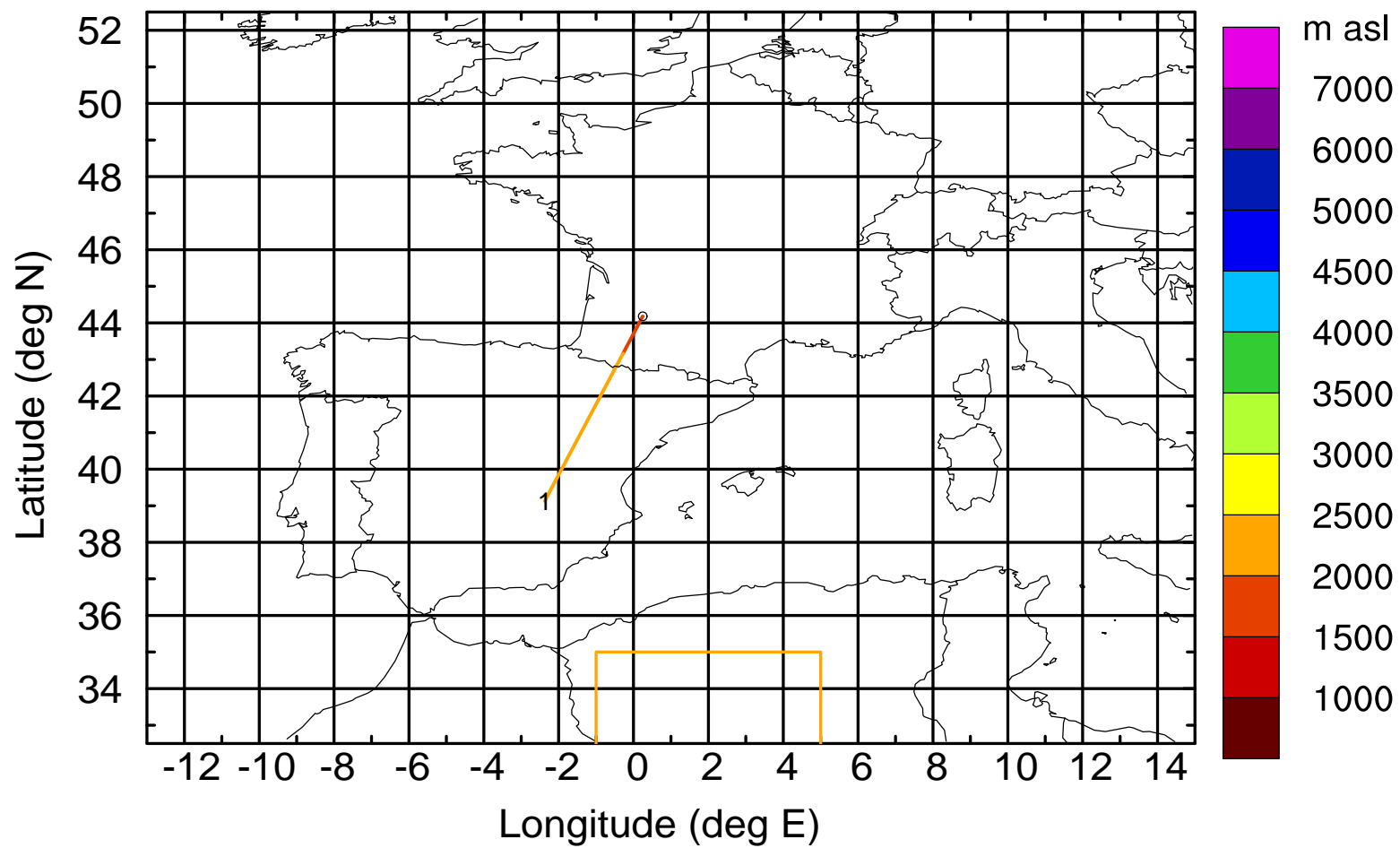
Level #2 of flight 170419b

BWD 20170419/15 -80H = 16/07 UTC



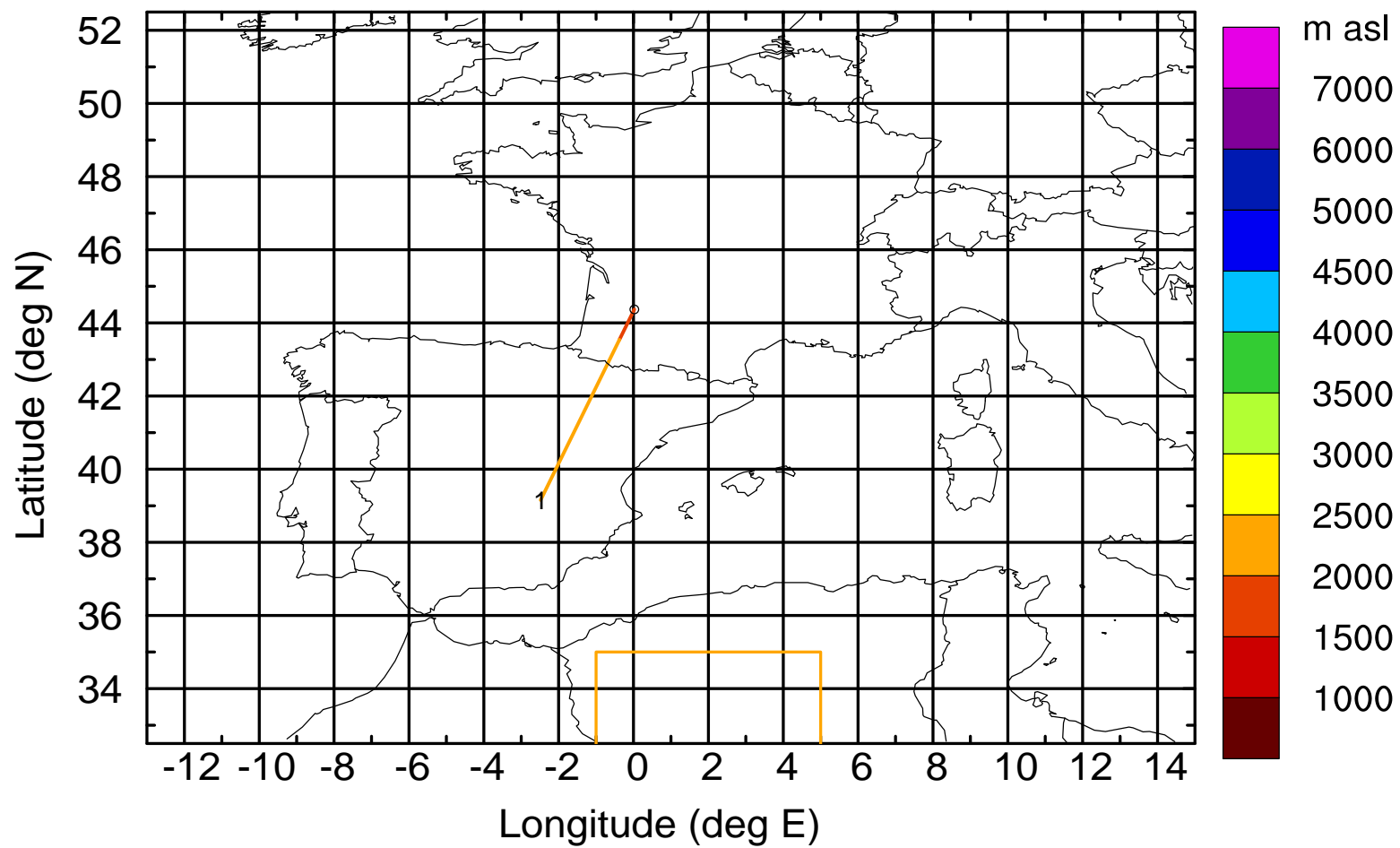
Level #2 of flight 170419b

BWD 20170419/15 -81H = 16/06 UTC



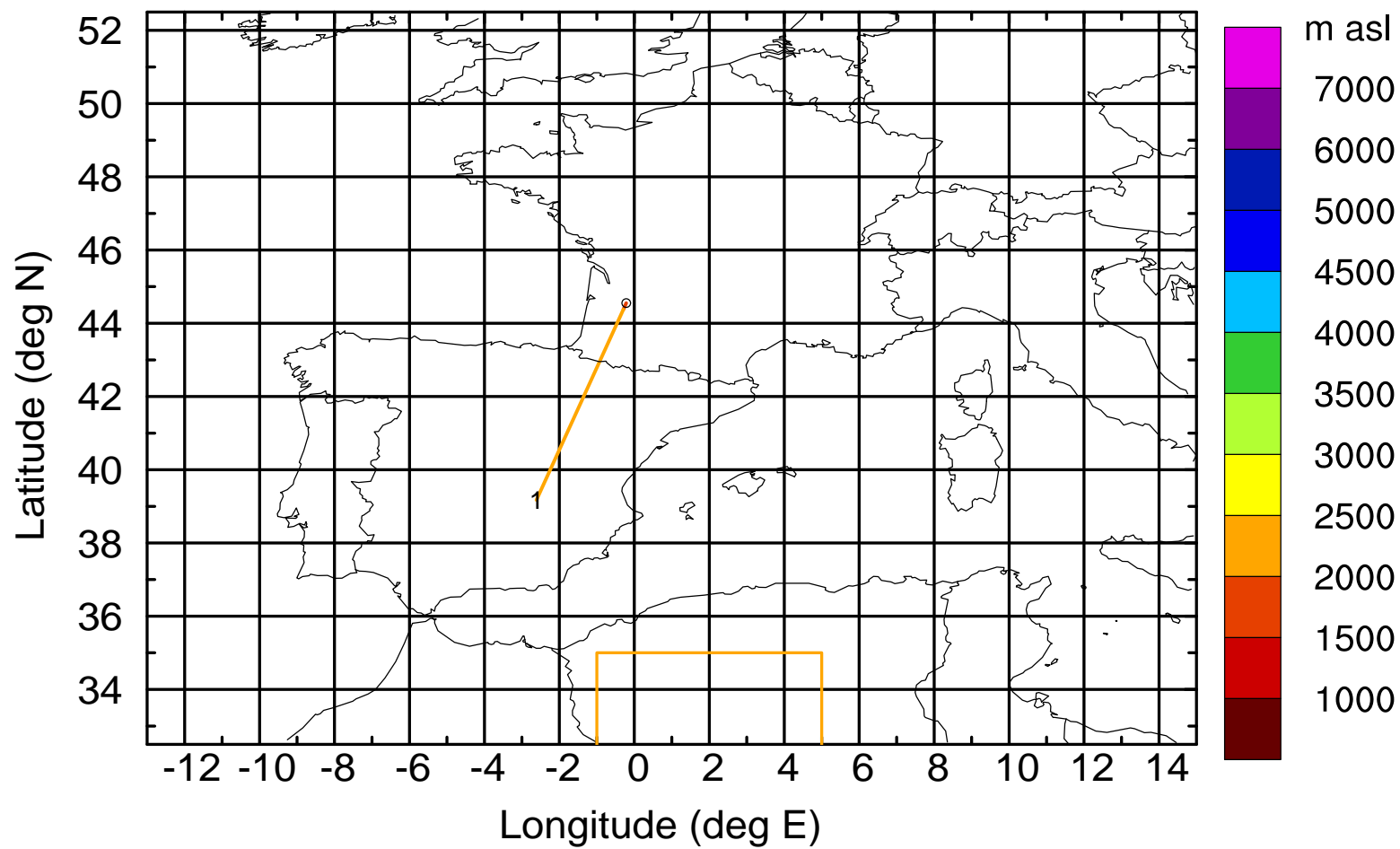
Level #2 of flight 170419b

BWD 20170419/15 -82H = 16/05 UTC



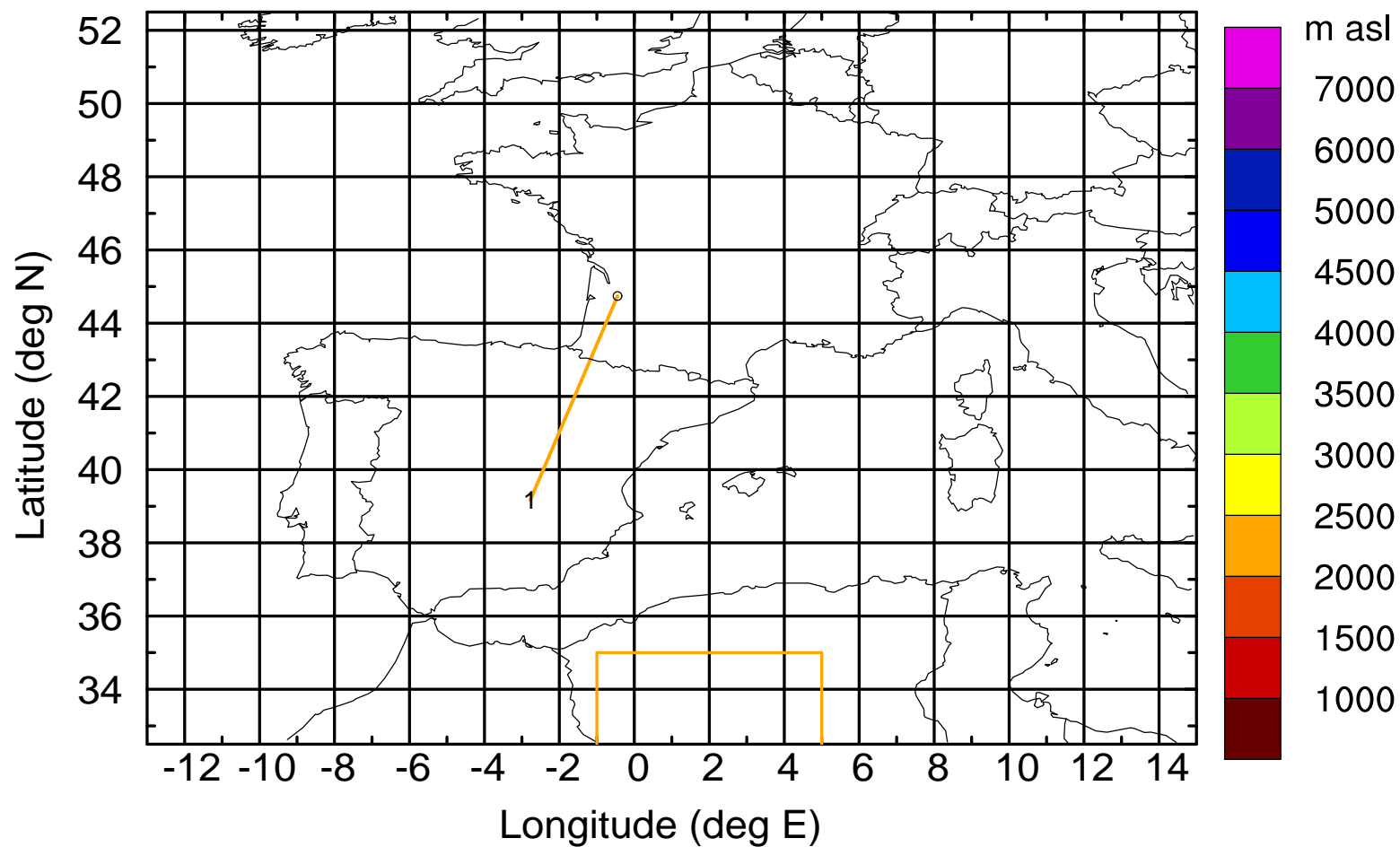
Level #2 of flight 170419b

BWD 20170419/15 -83H = 16/04 UTC



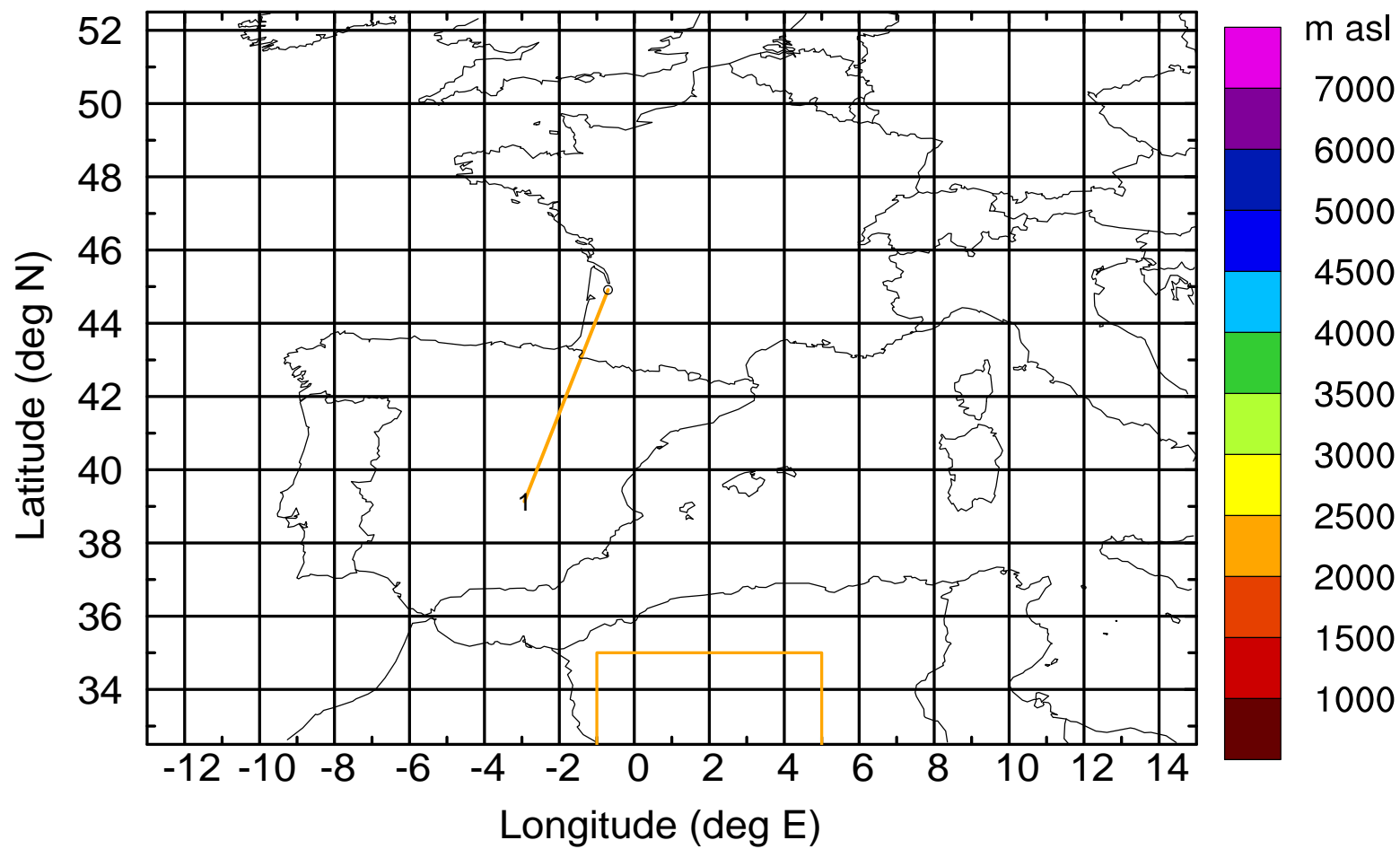
Level #2 of flight 170419b

BWD 20170419/15 -84H = 16/03 UTC



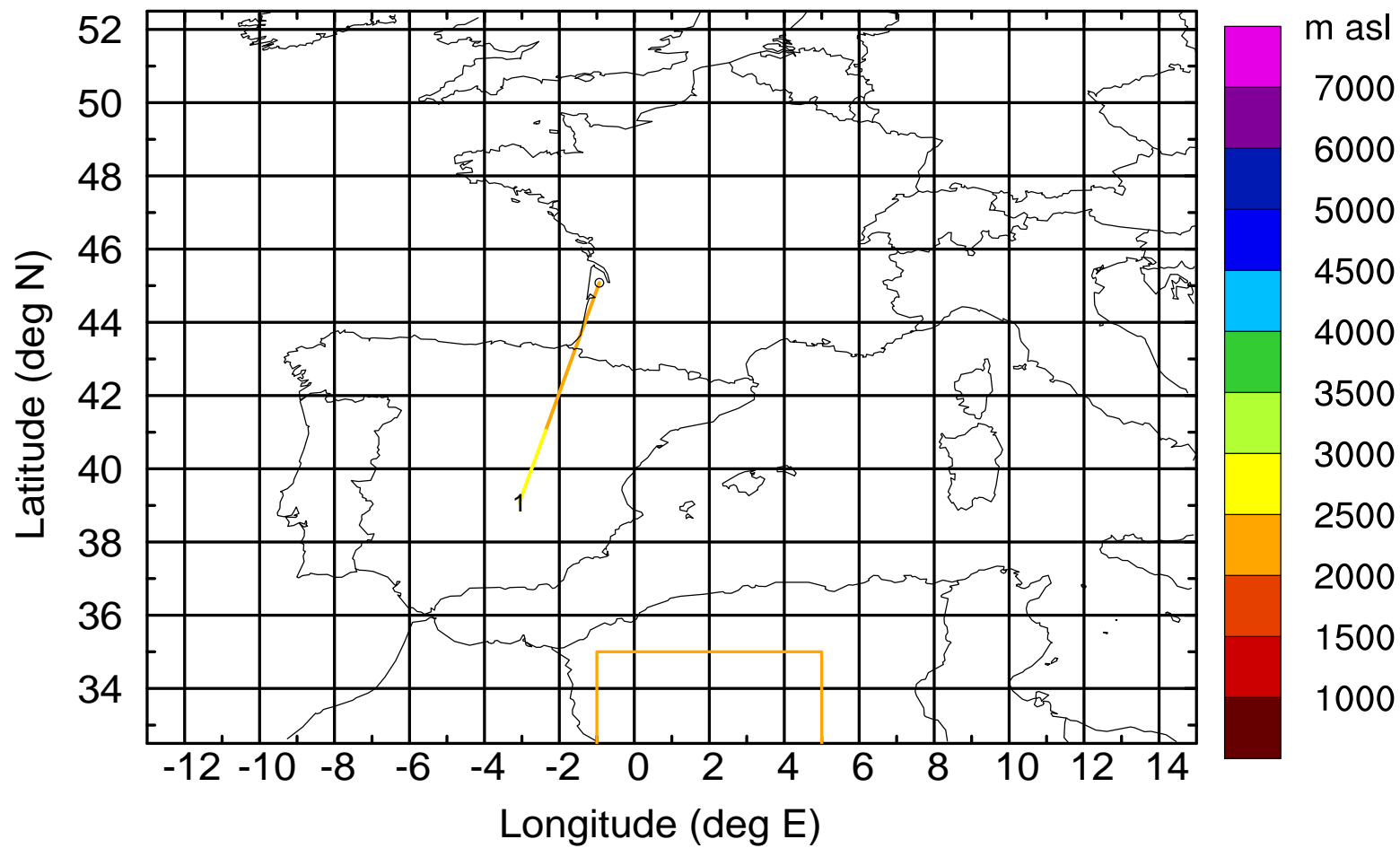
Level #2 of flight 170419b

BWD 20170419/15 -85H = 16/02 UTC



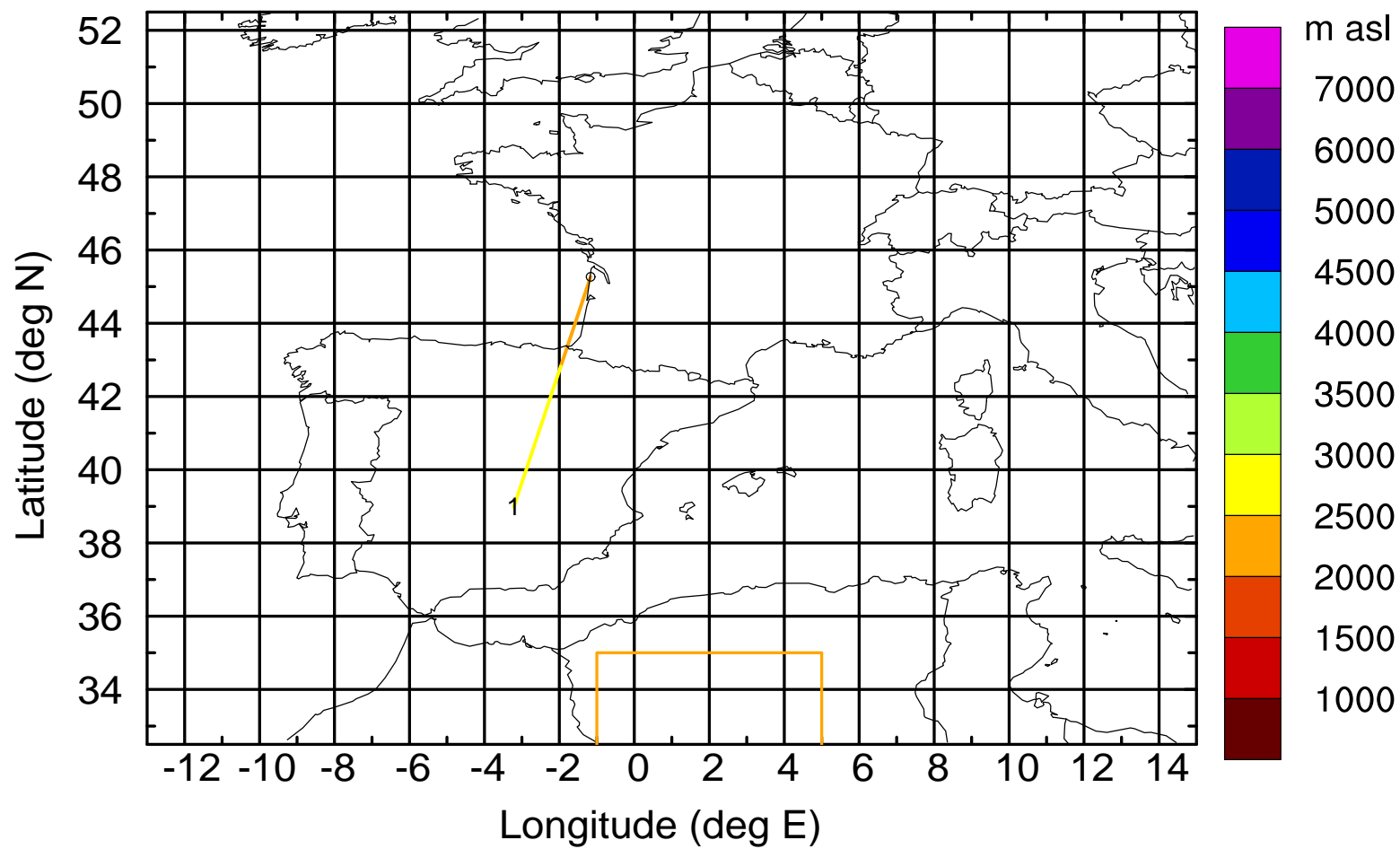
Level #2 of flight 170419b

BWD 20170419/15 -86H = 16/01 UTC



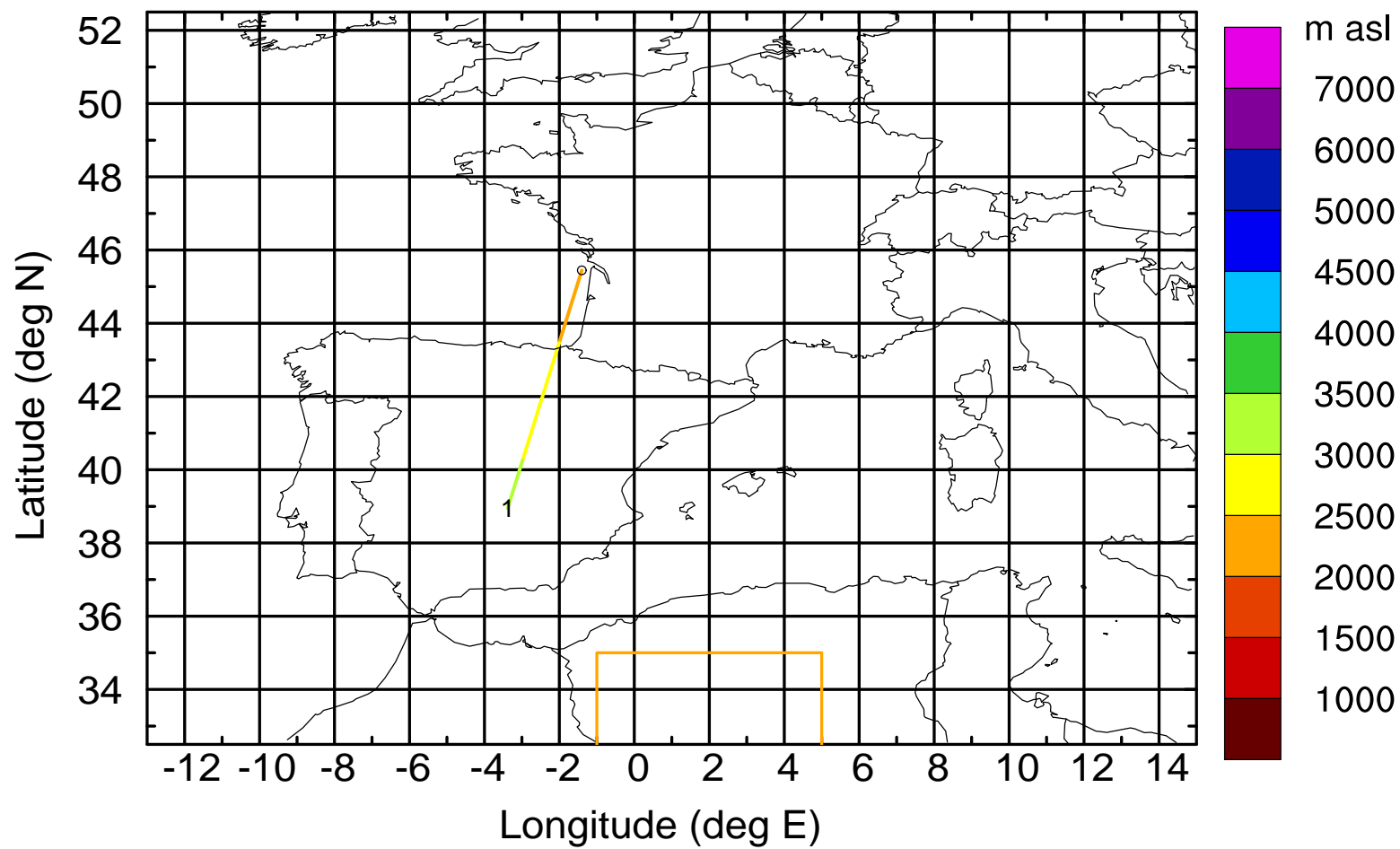
Level #2 of flight 170419b

BWD 20170419/15 -87H = 16/00 UTC



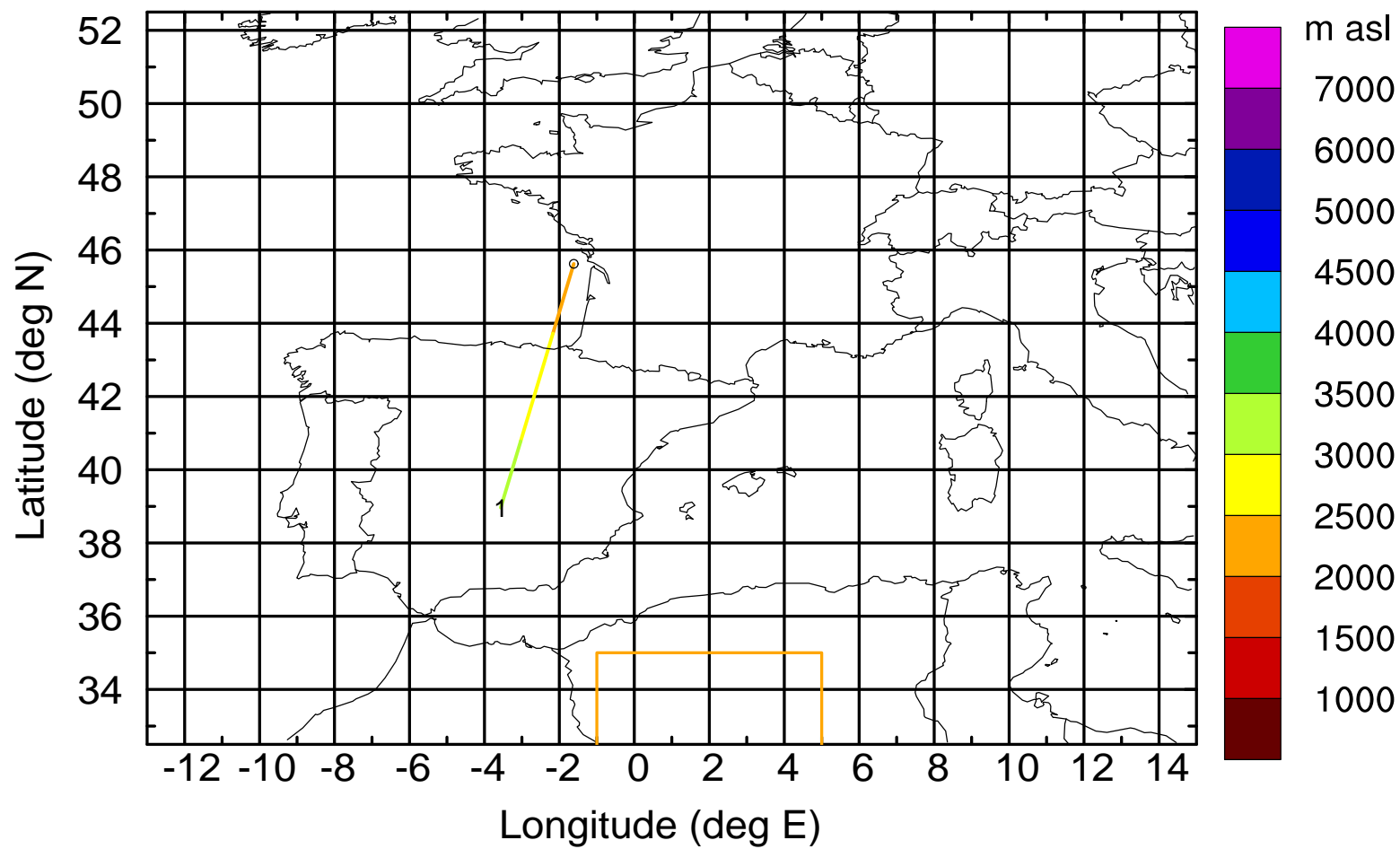
Level #2 of flight 170419b

BWD 20170419/15 -88H = 15/23 UTC



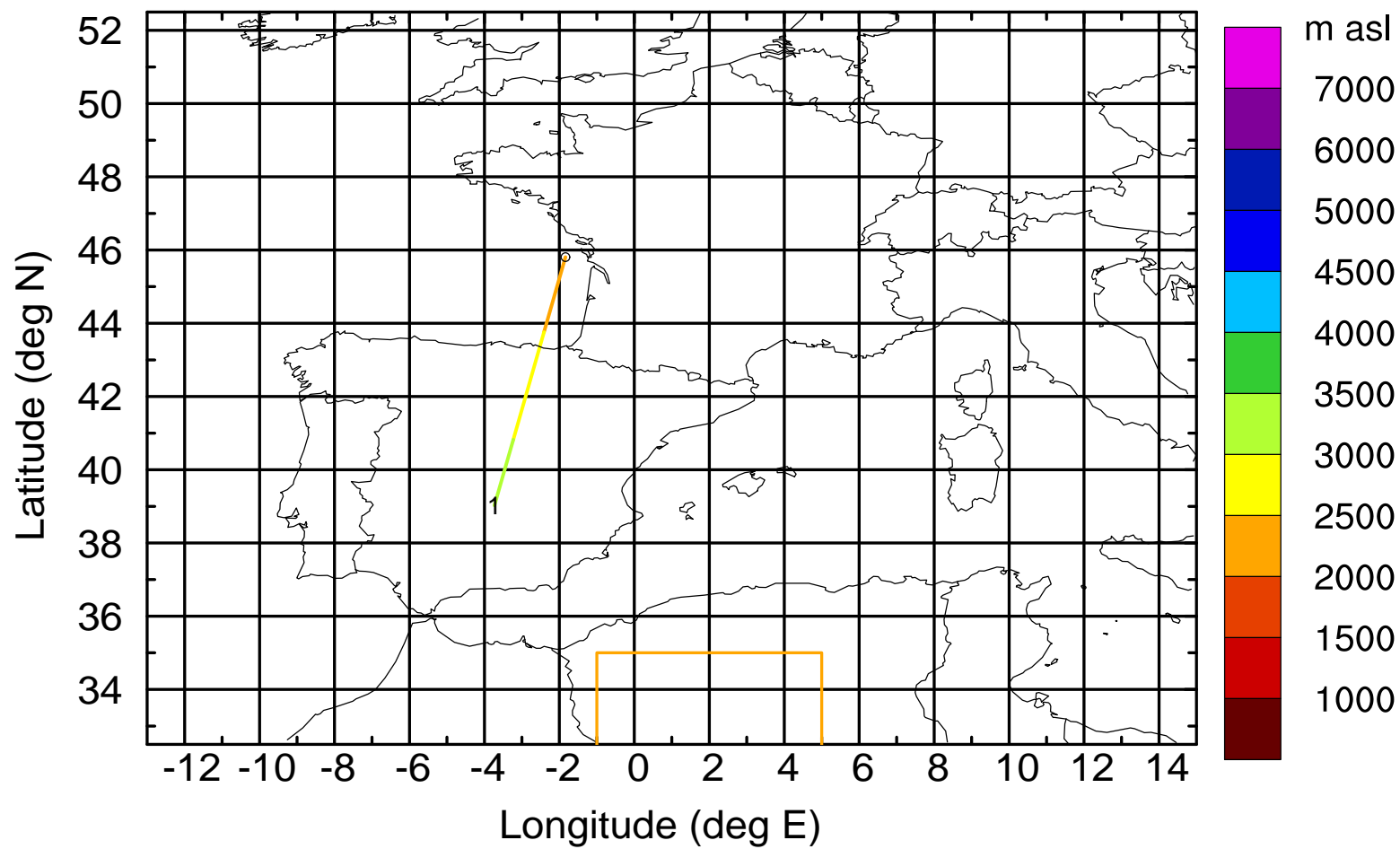
Level #2 of flight 170419b

BWD 20170419/15 -89H = 15/22 UTC



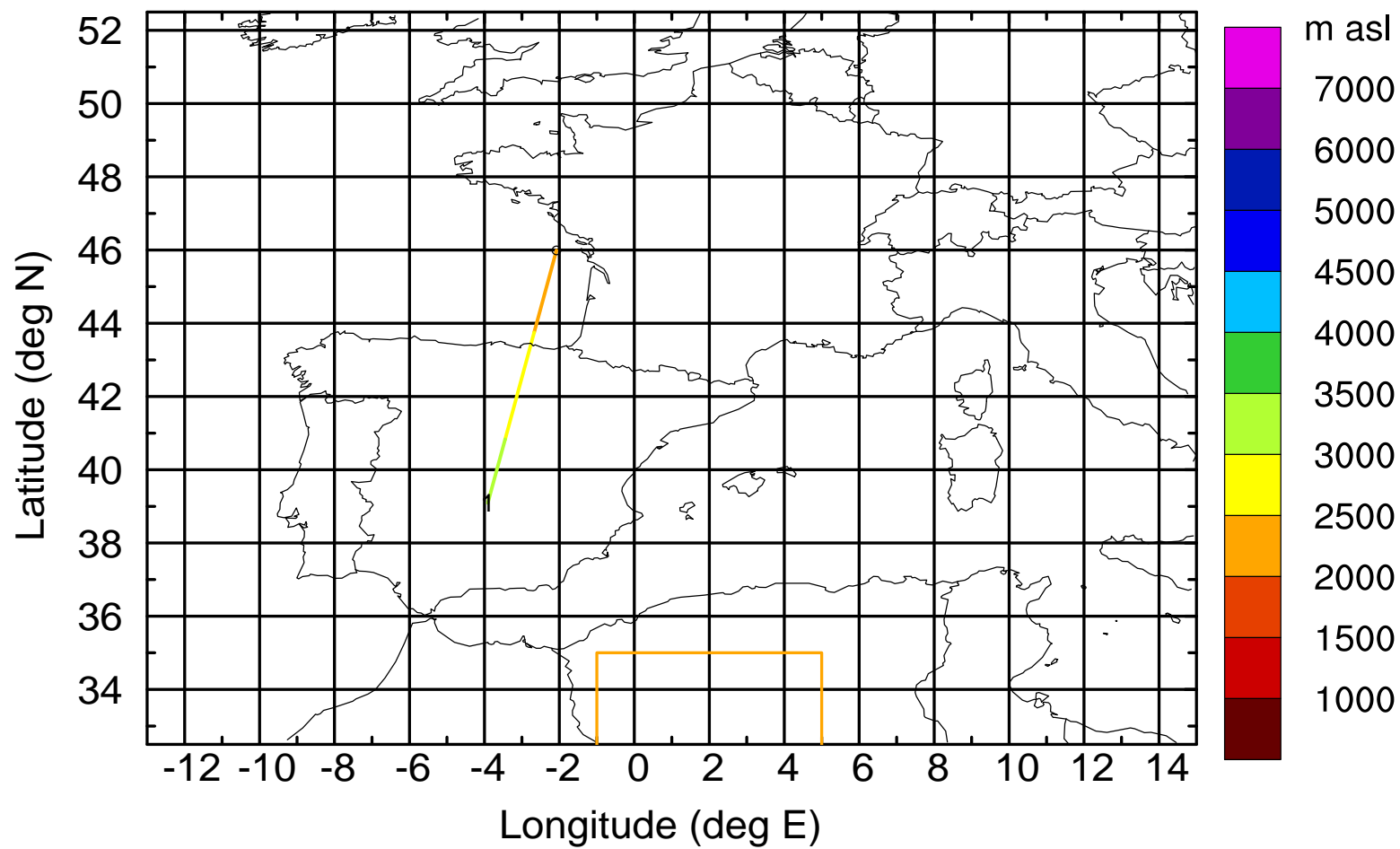
Level #2 of flight 170419b

BWD 20170419/15 -90H = 15/21 UTC



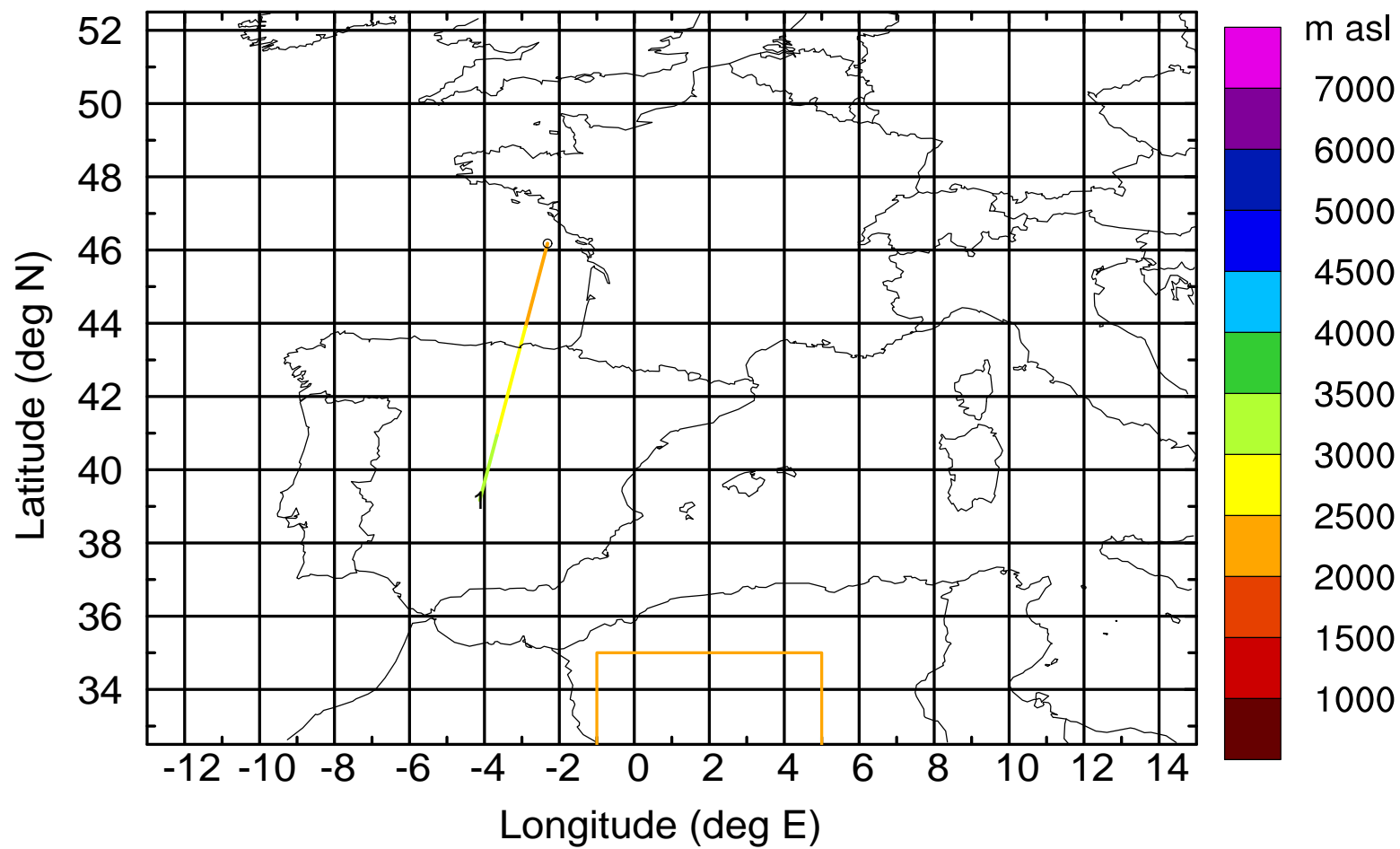
Level #2 of flight 170419b

BWD 20170419/15 -91H = 15/20 UTC



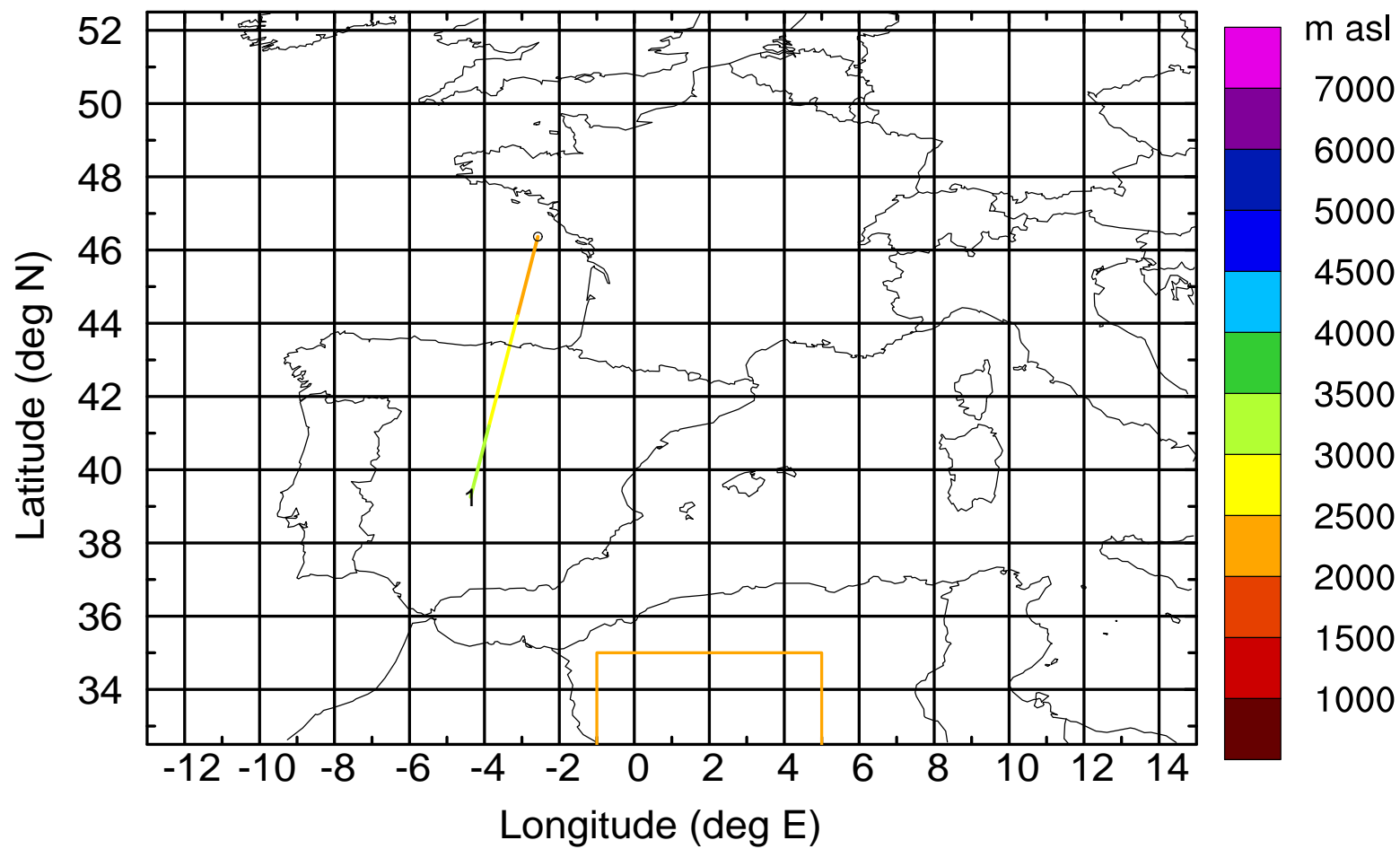
Level #2 of flight 170419b

BWD 20170419/15 -92H = 15/19 UTC



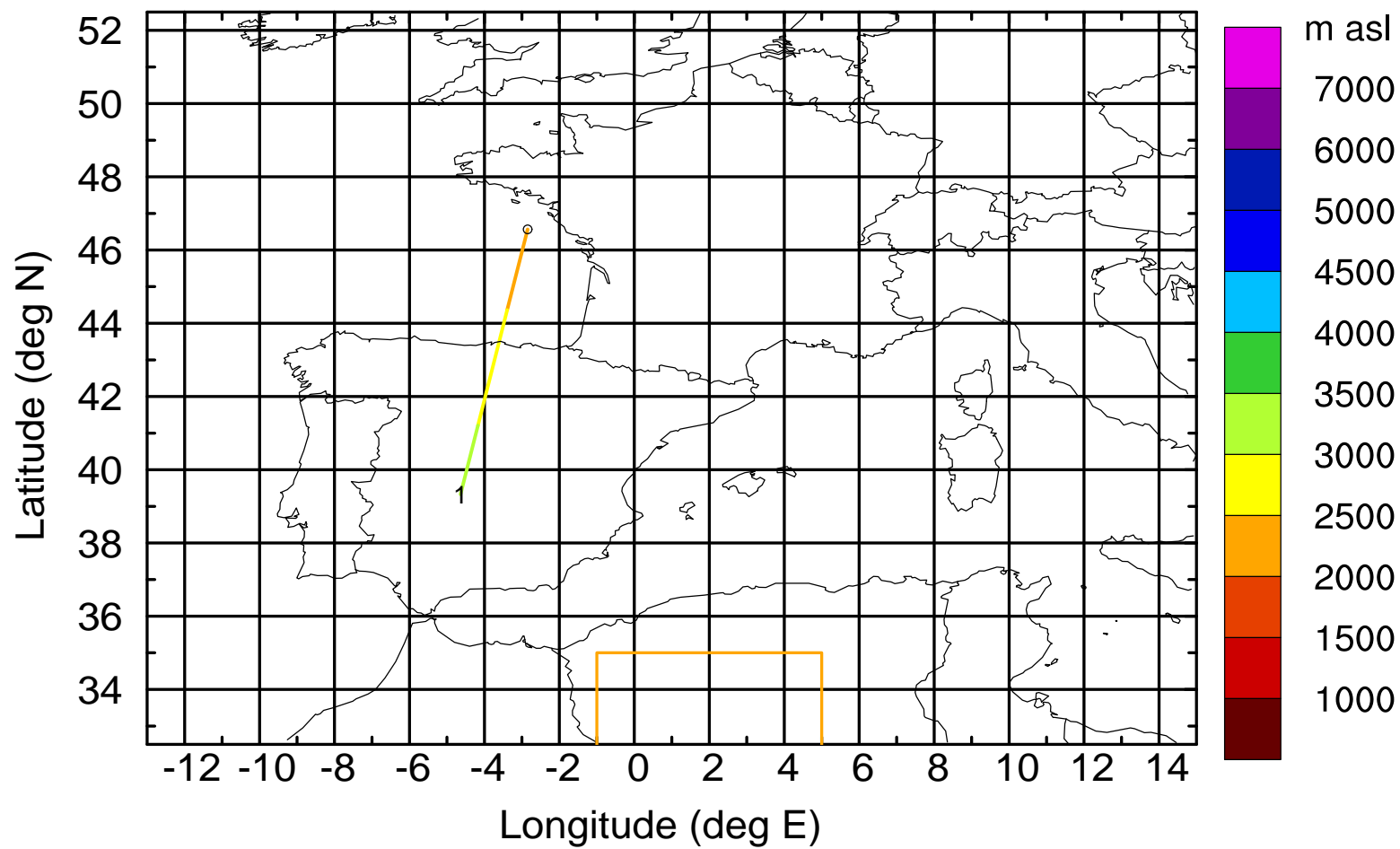
Level #2 of flight 170419b

BWD 20170419/15 -93H = 15/18 UTC



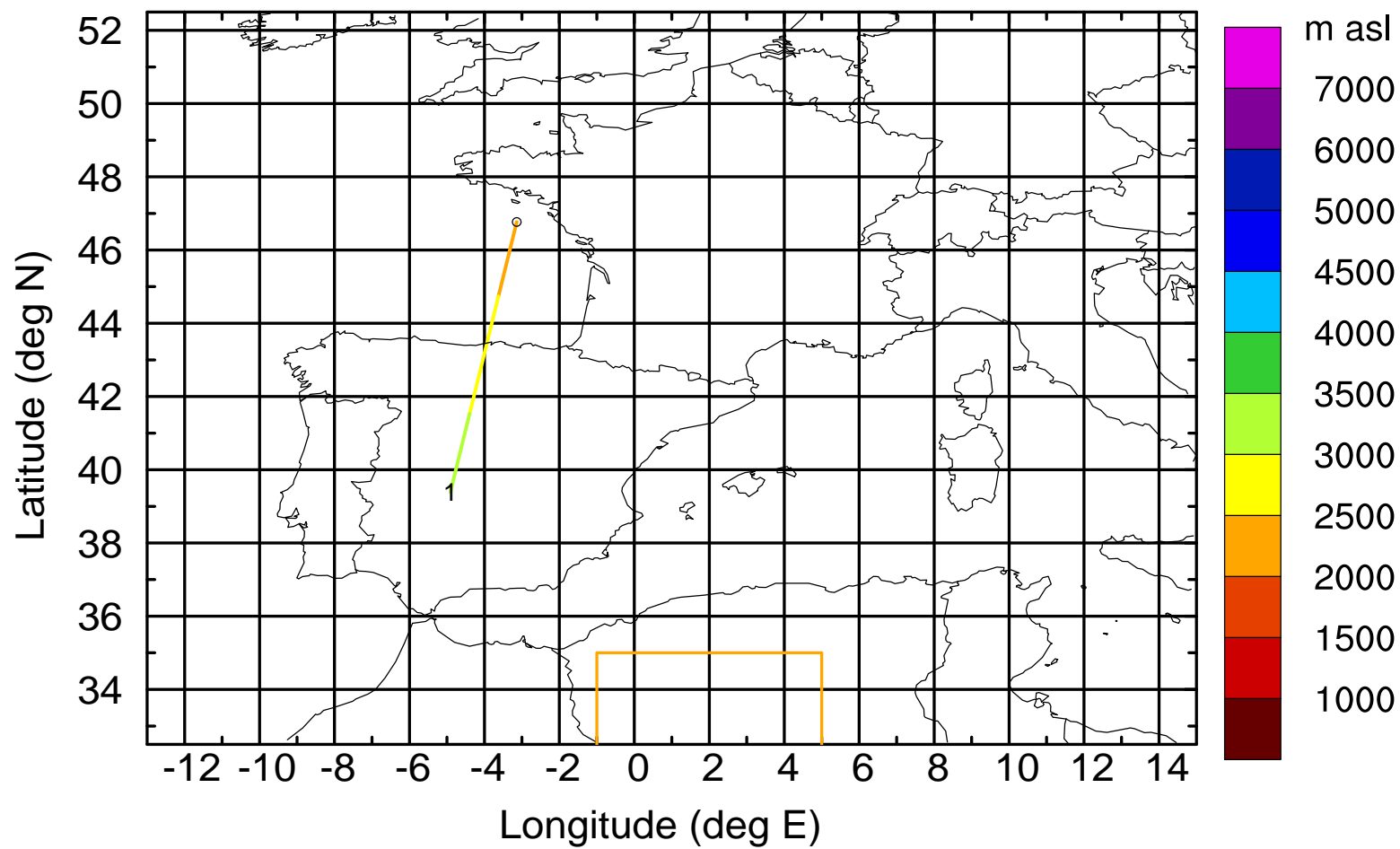
Level #2 of flight 170419b

BWD 20170419/15 -94H = 15/17 UTC



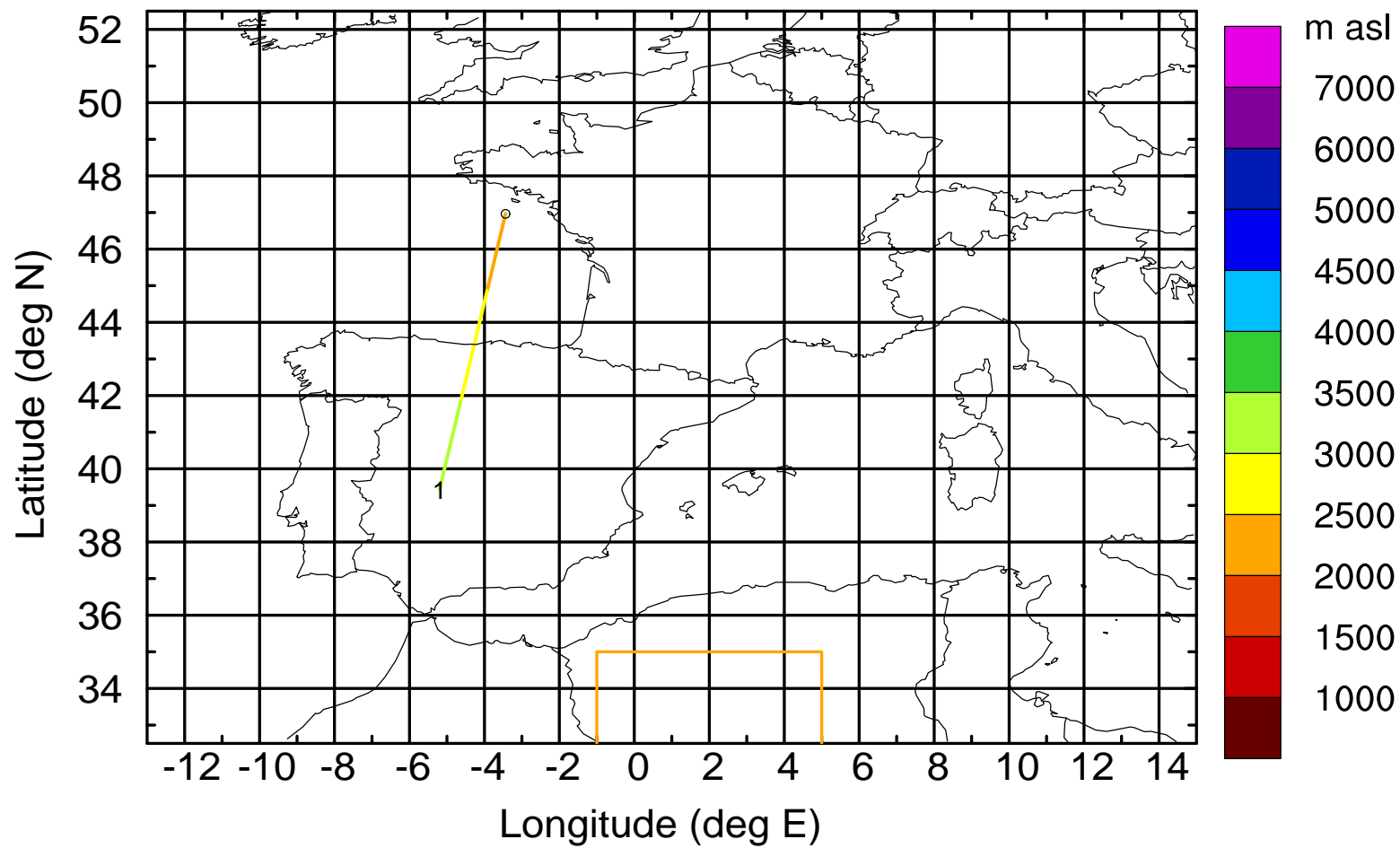
Level #2 of flight 170419b

BWD 20170419/15 -95H = 15/16 UTC



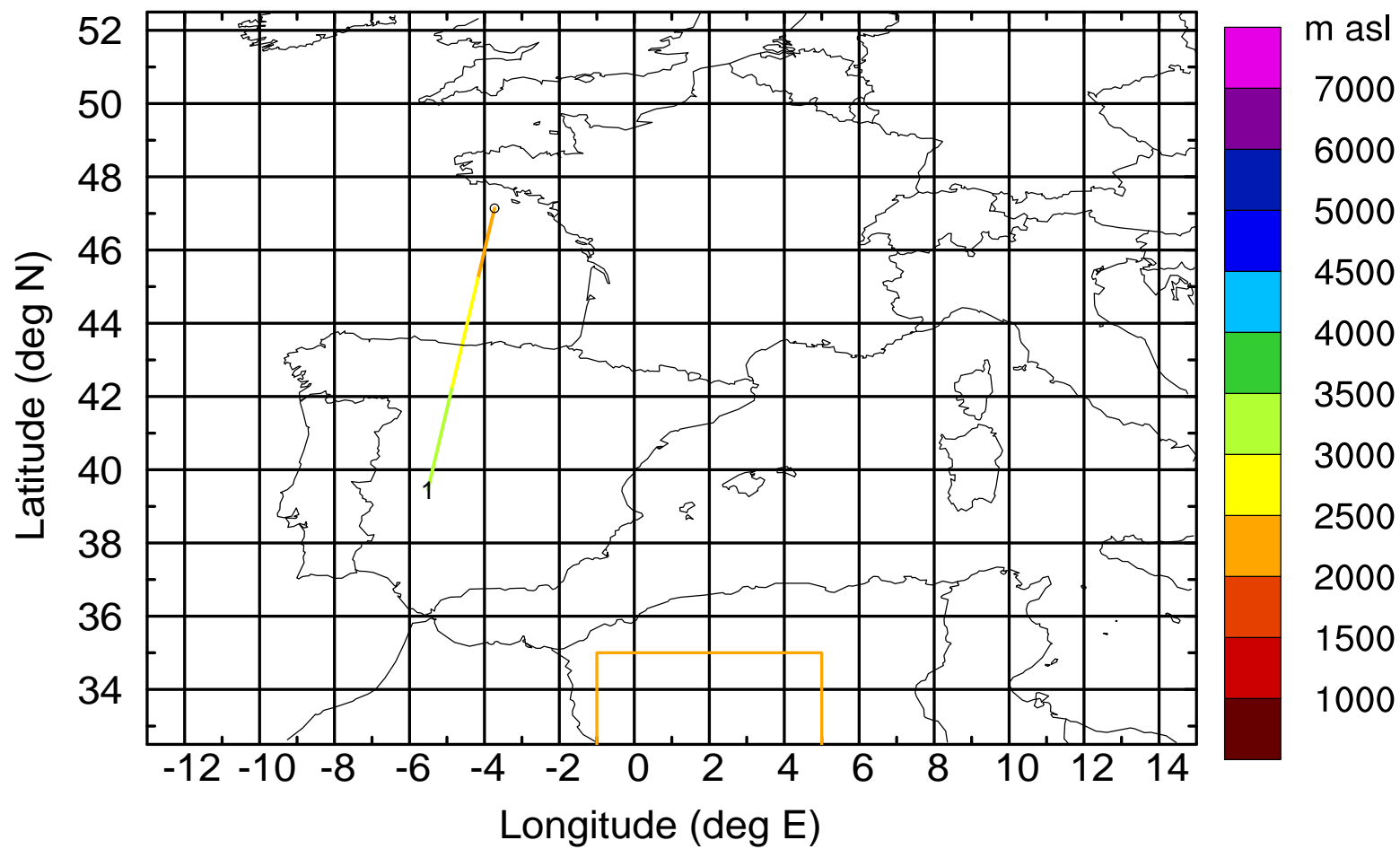
Level #2 of flight 170419b

BWD 20170419/15 -96H = 15/15 UTC



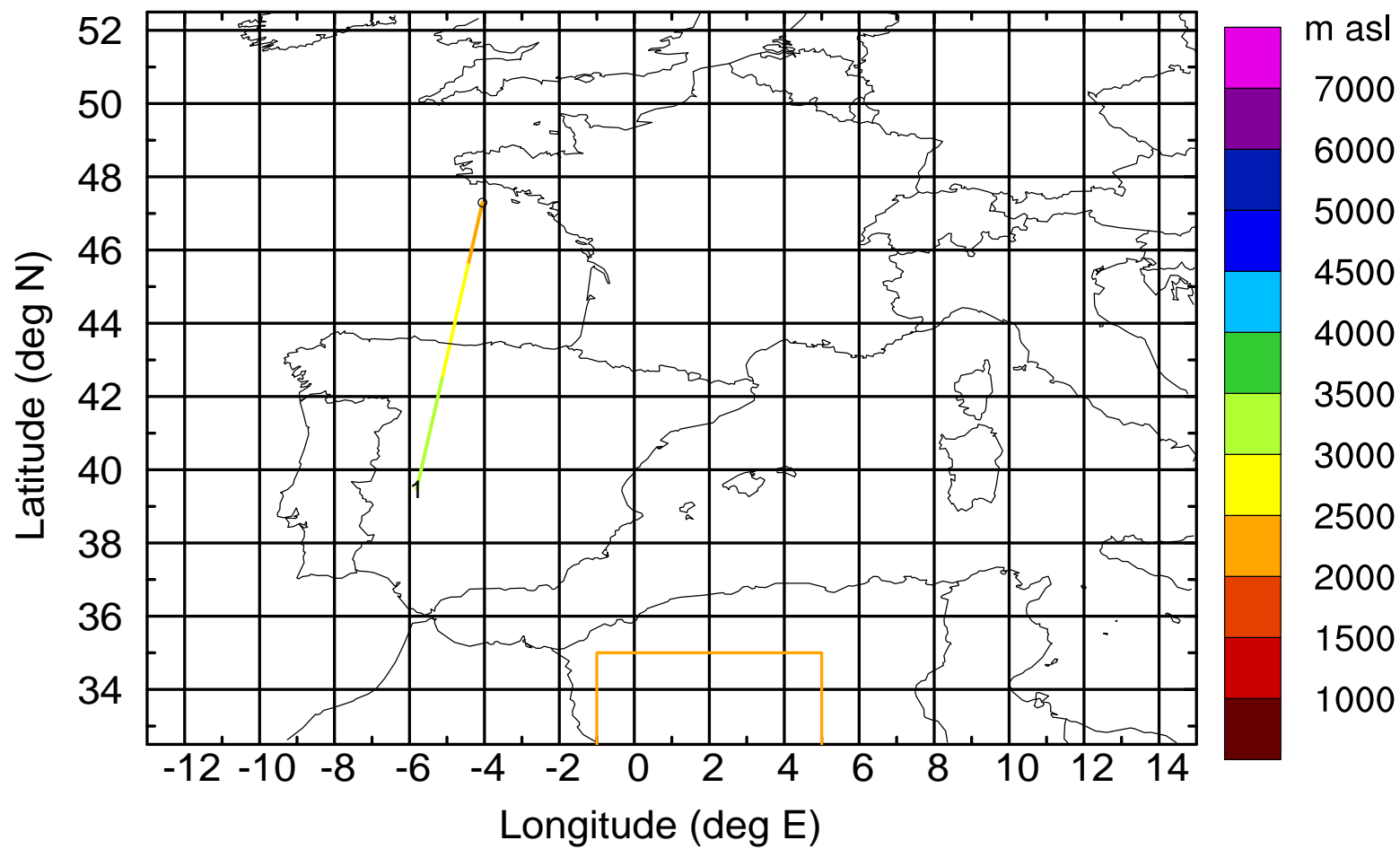
Level #2 of flight 170419b

BWD 20170419/15 -97H = 15/14 UTC



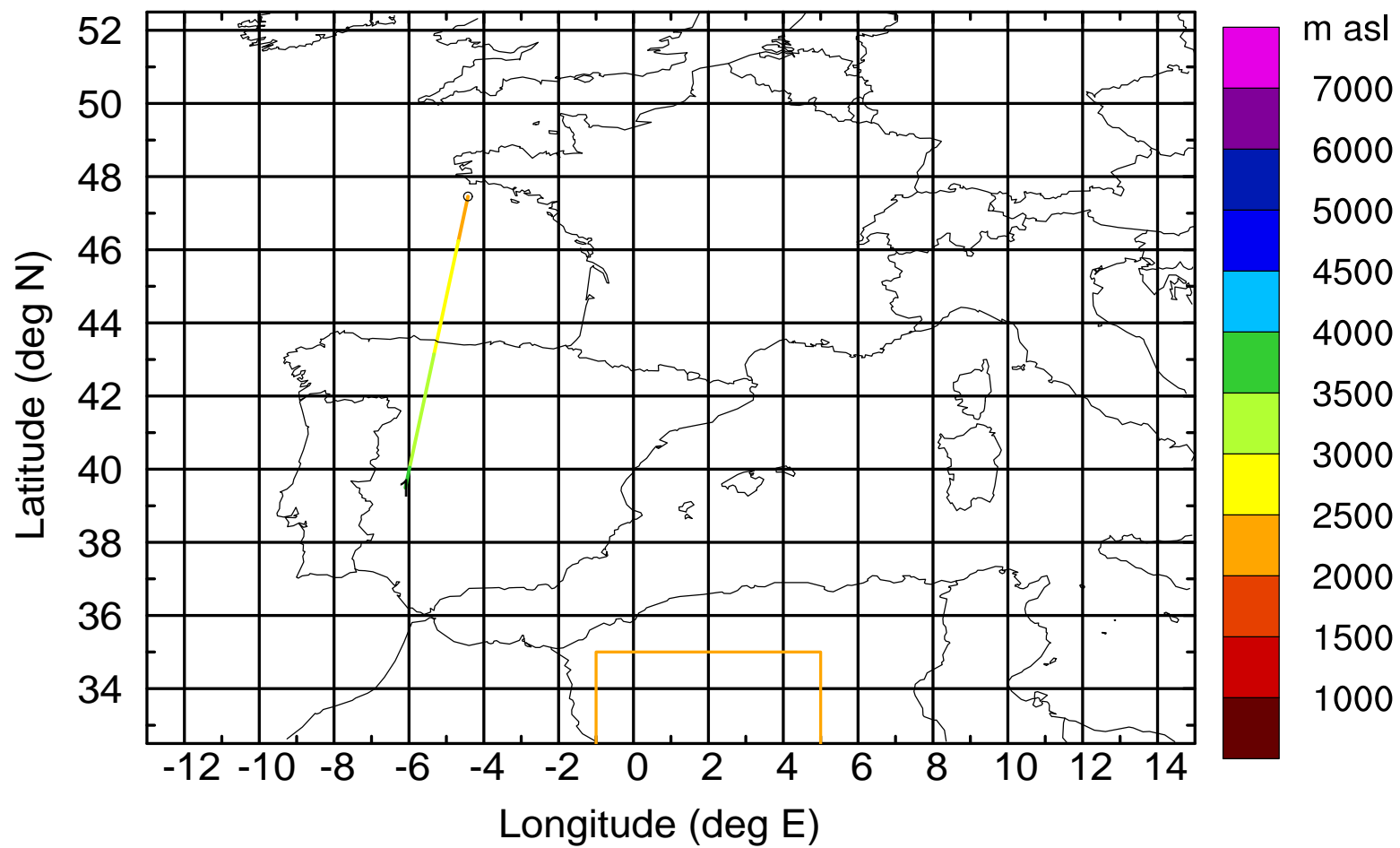
Level #2 of flight 170419b

BWD 20170419/15 -98H = 15/13 UTC



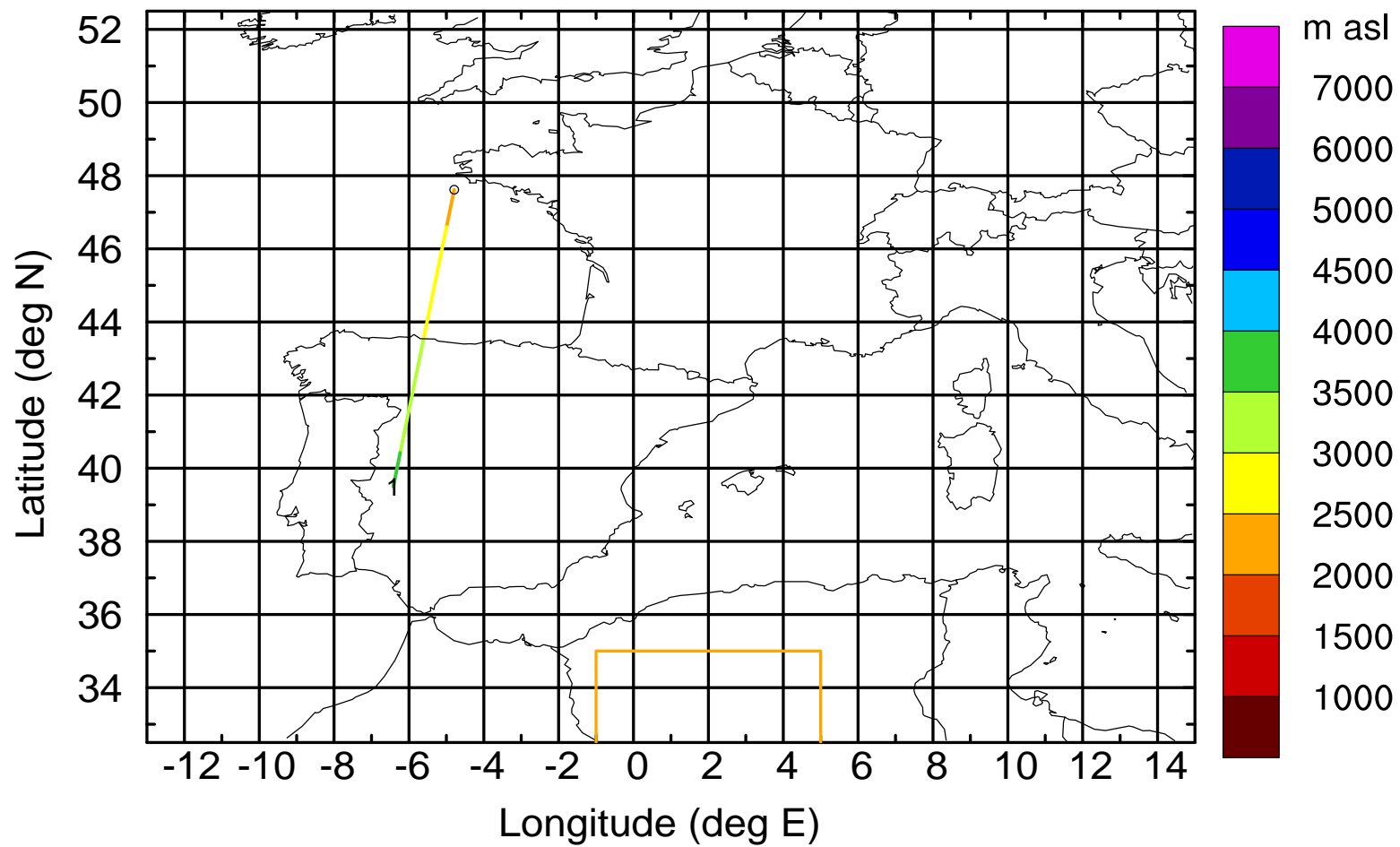
Level #2 of flight 170419b

BWD 20170419/15 -99H = 15/12 UTC



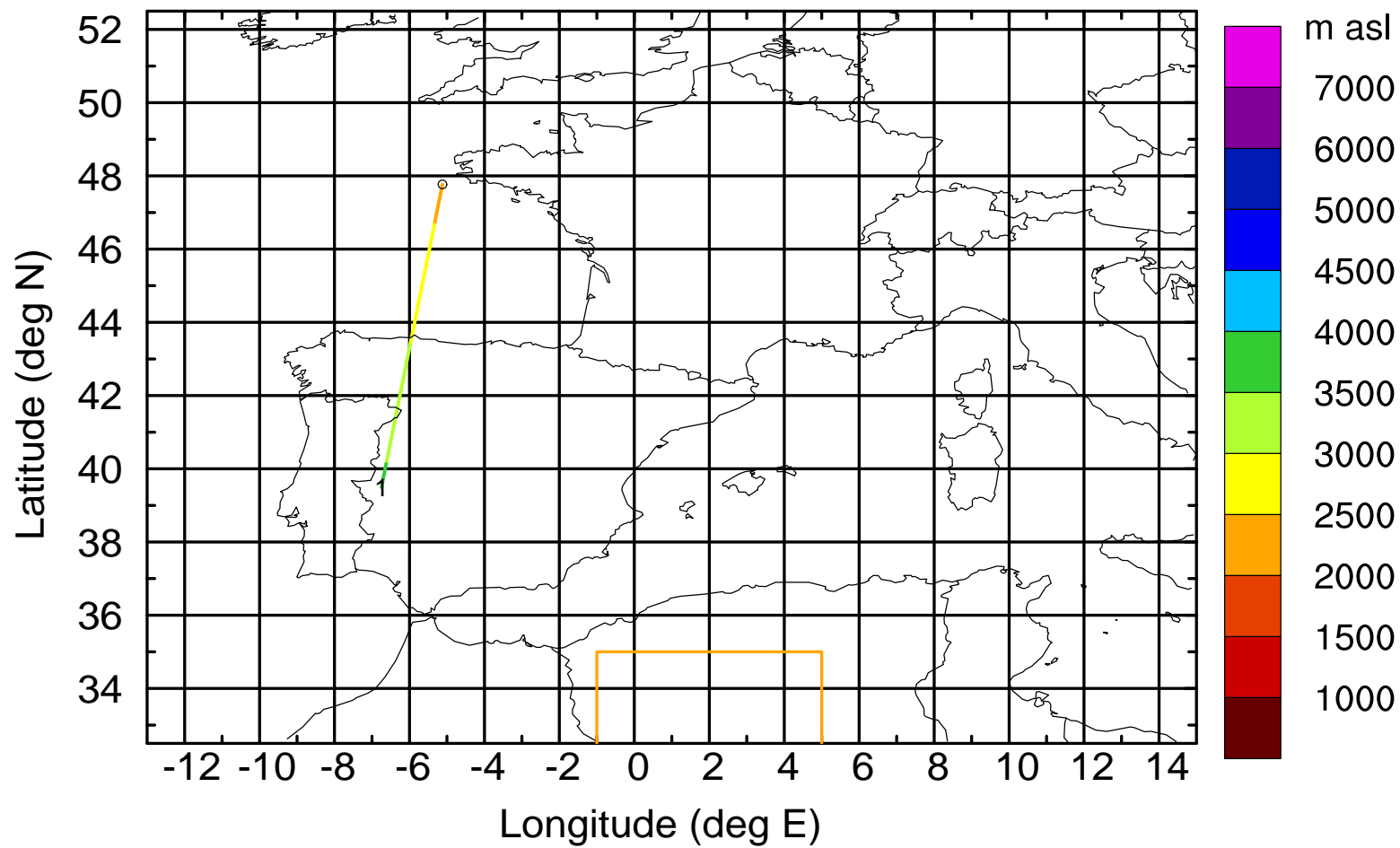
Level #2 of flight 170419b

BWD 20170419/15-100H = 15/11 UTC



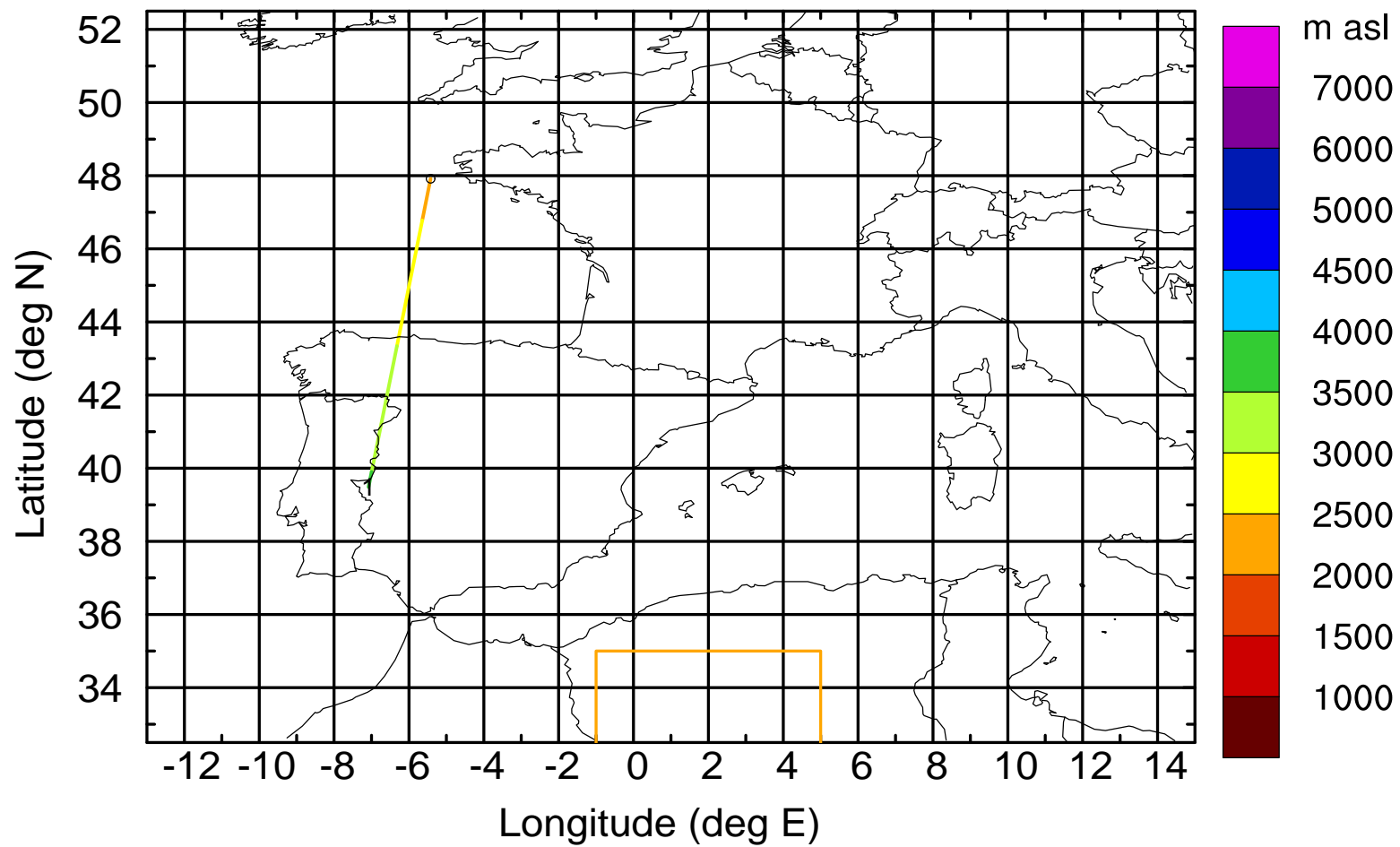
Level #2 of flight 170419b

BWD 20170419/15-101H = 15/10 UTC



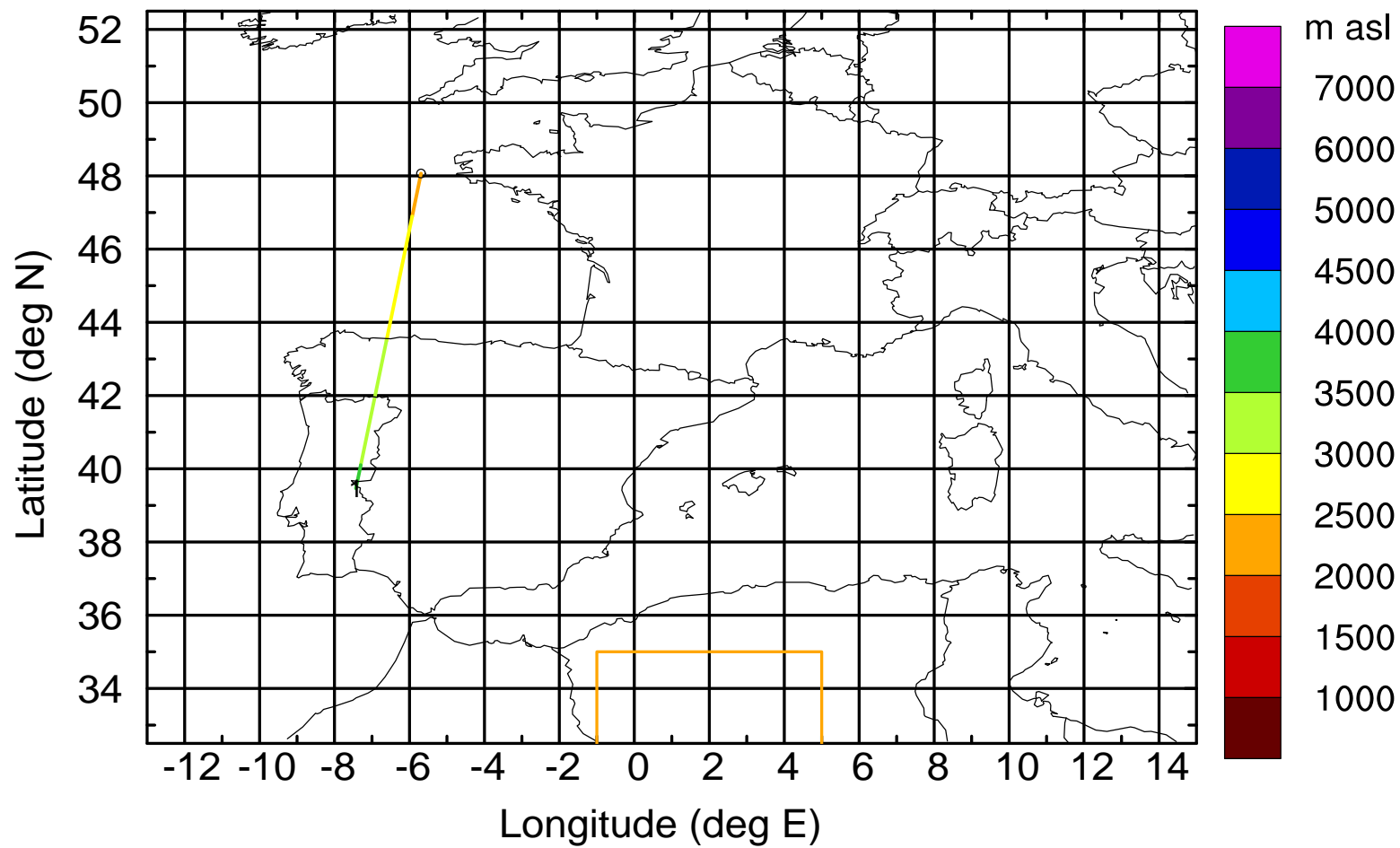
Level #2 of flight 170419b

BWD 20170419/15-102H = 15/09 UTC



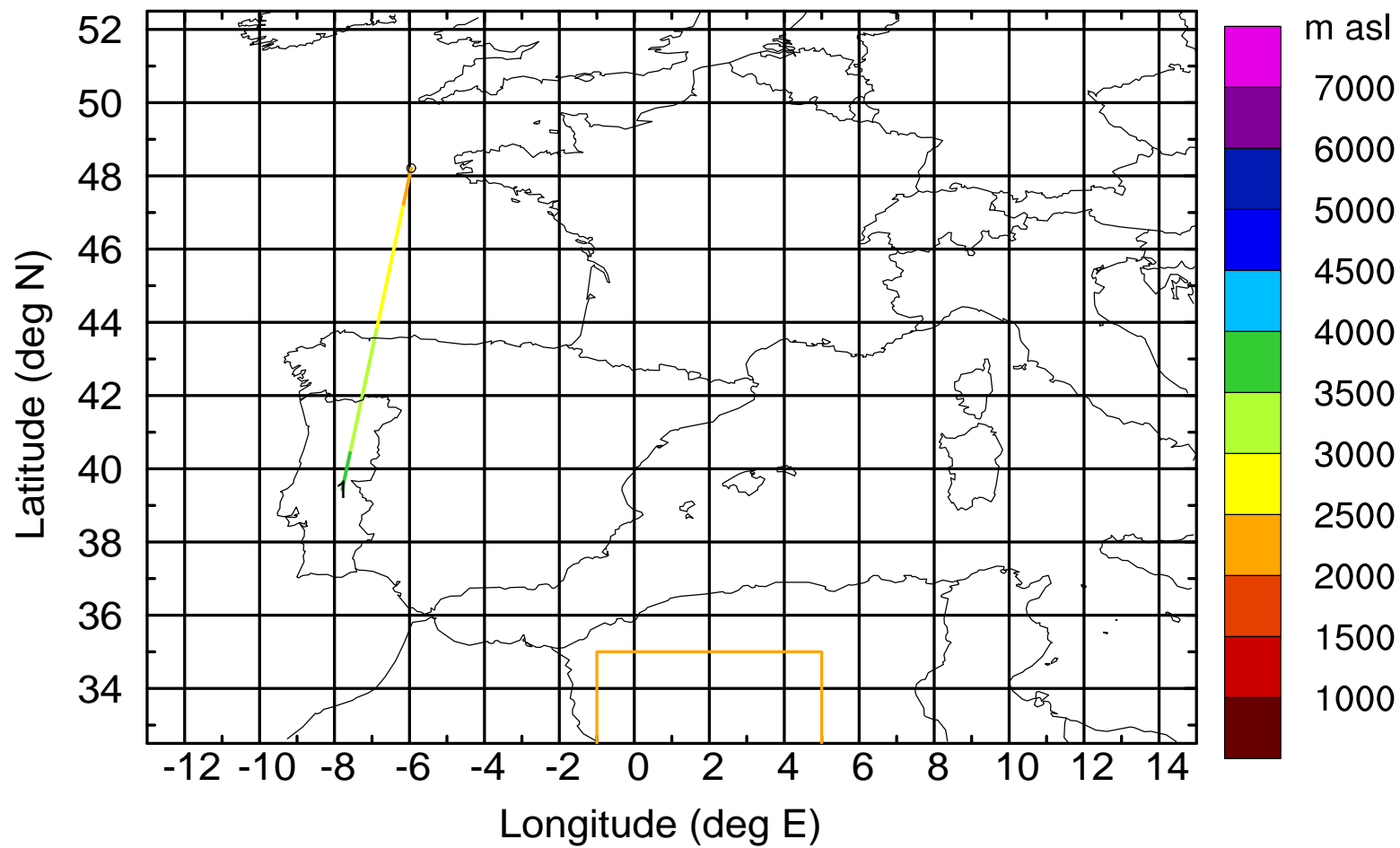
Level #2 of flight 170419b

BWD 20170419/15-103H = 15/08 UTC



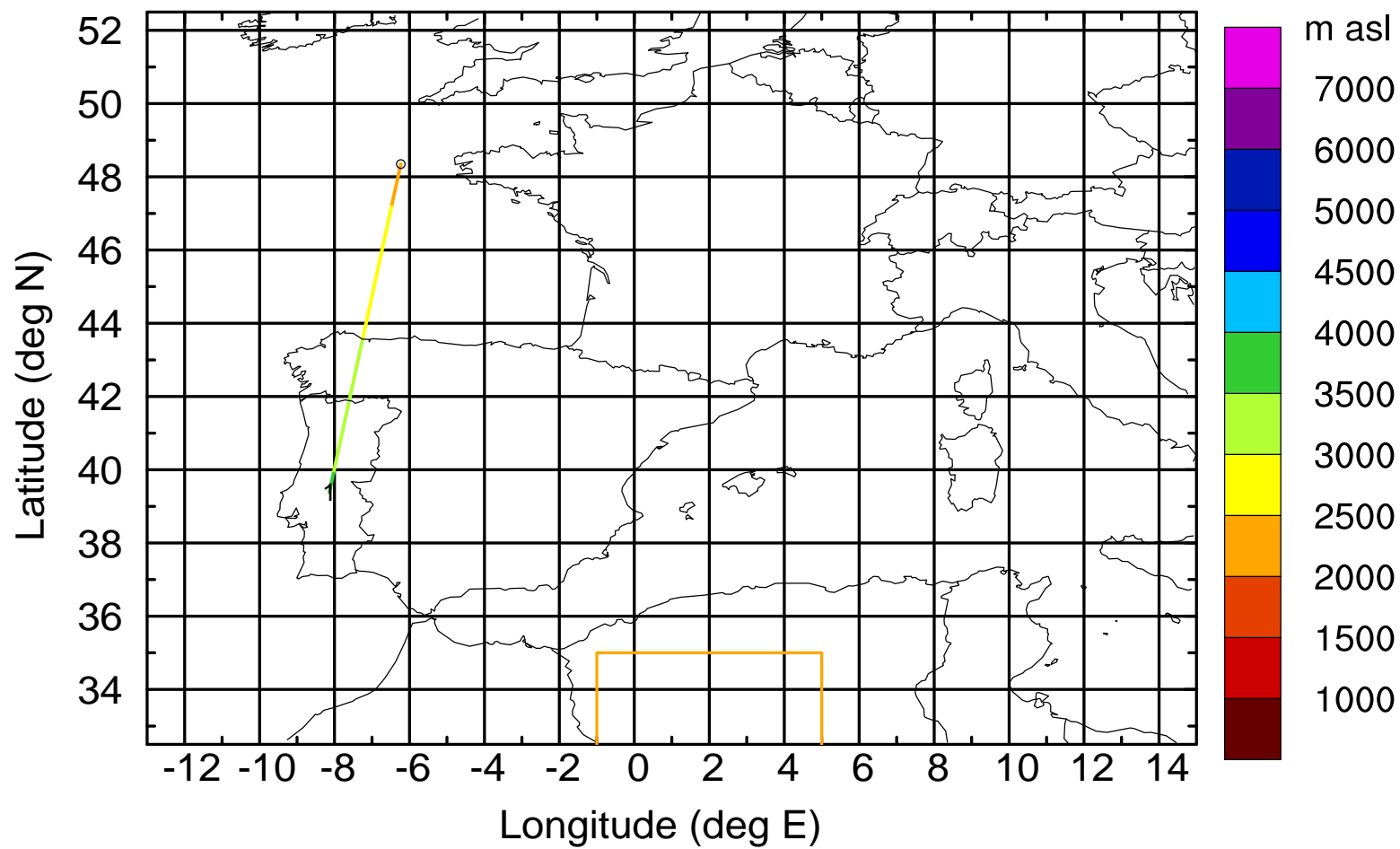
Level #2 of flight 170419b

BWD 20170419/15-104H = 15/07 UTC



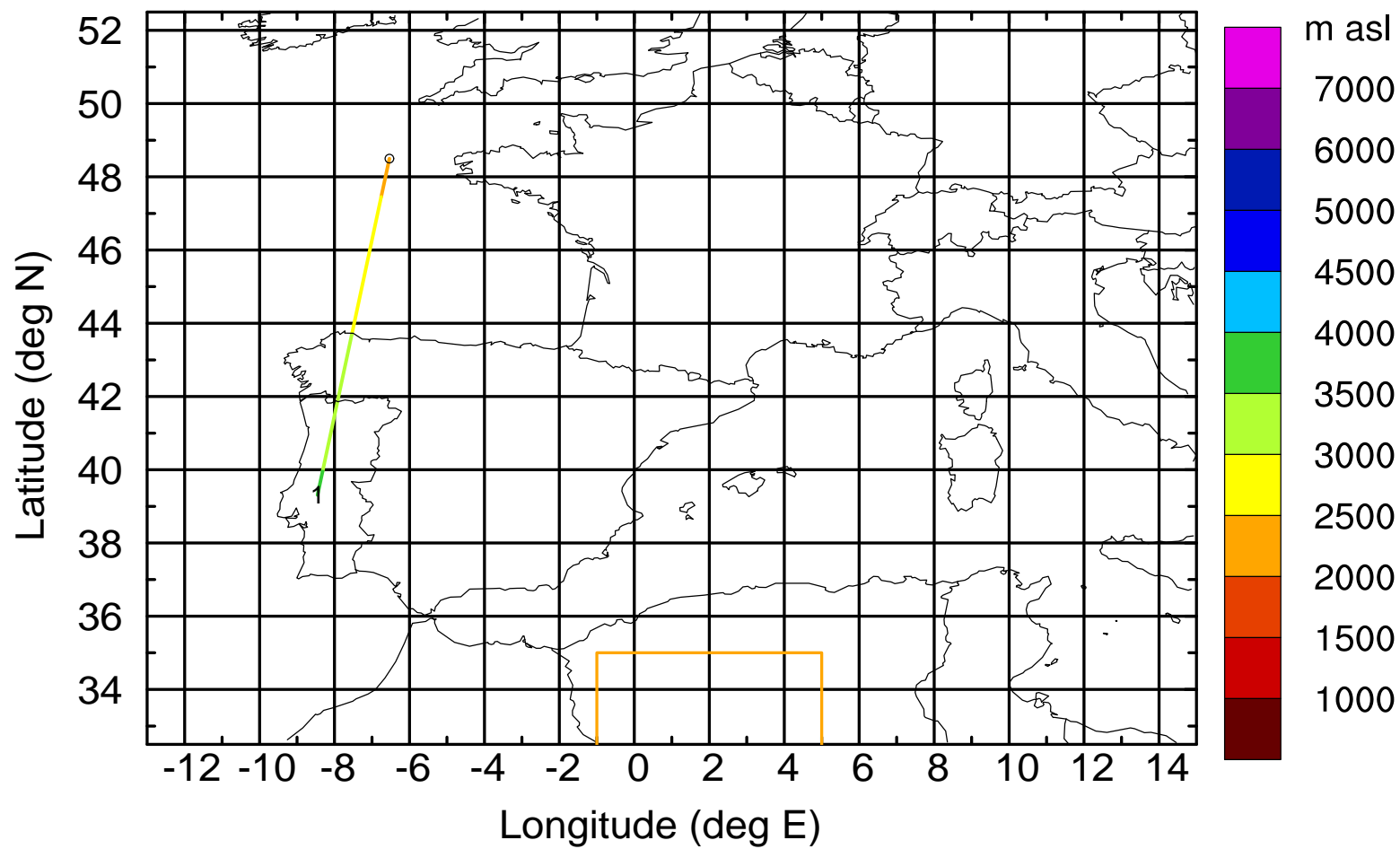
Level #2 of flight 170419b

BWD 20170419/15-105H = 15/06 UTC



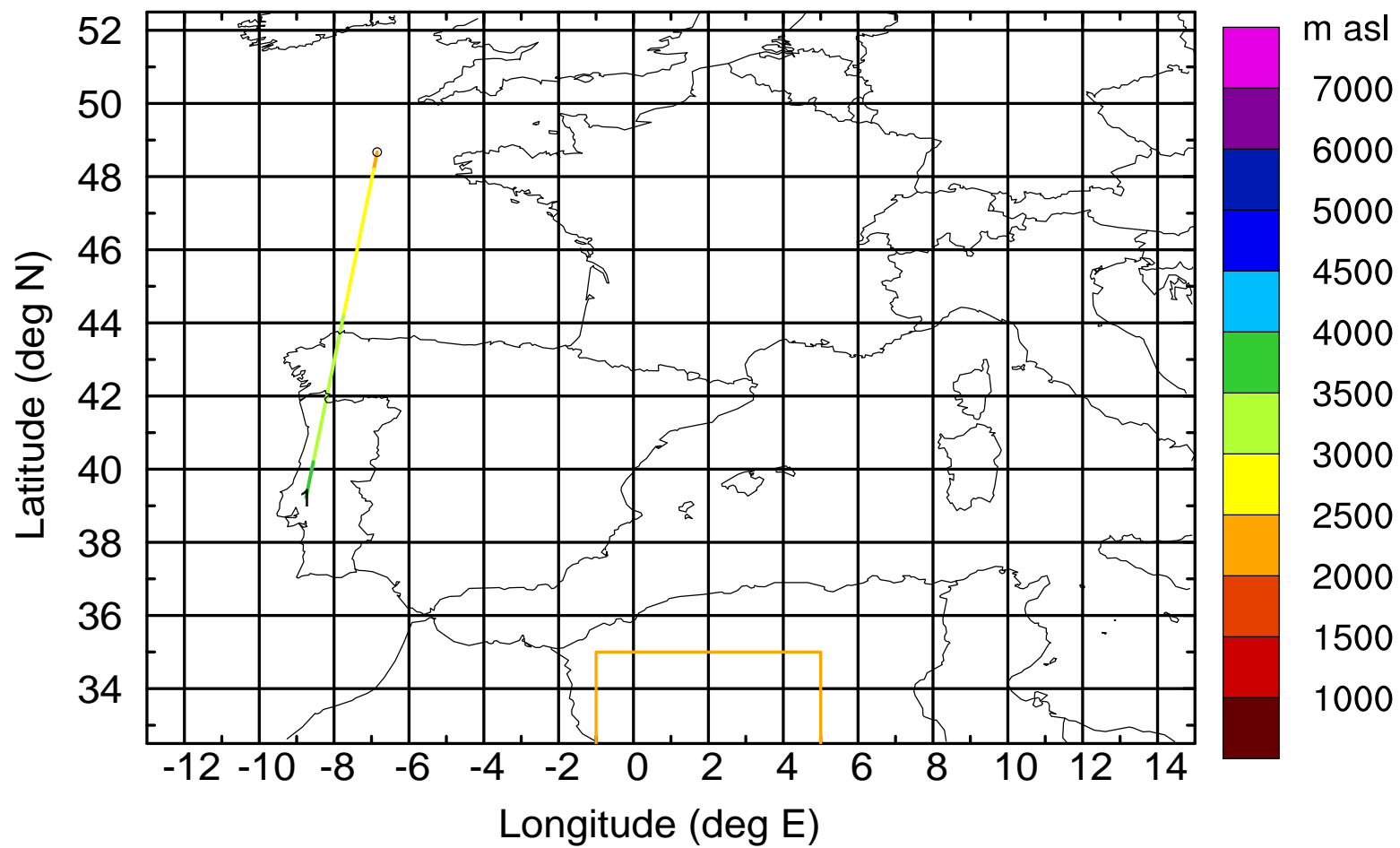
Level #2 of flight 170419b

BWD 20170419/15-106H = 15/05 UTC



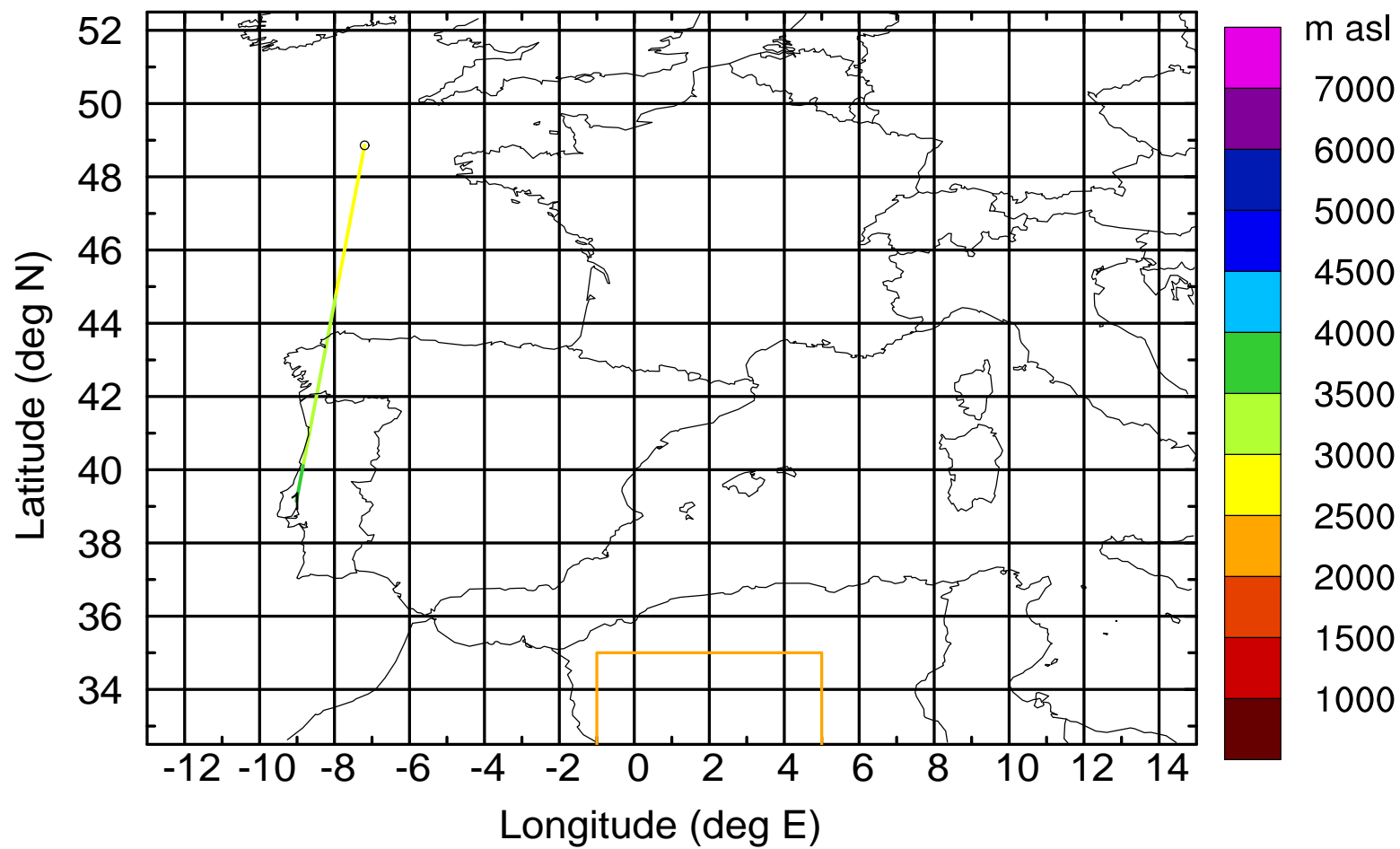
Level #2 of flight 170419b

BWD 20170419/15-107H = 15/04 UTC



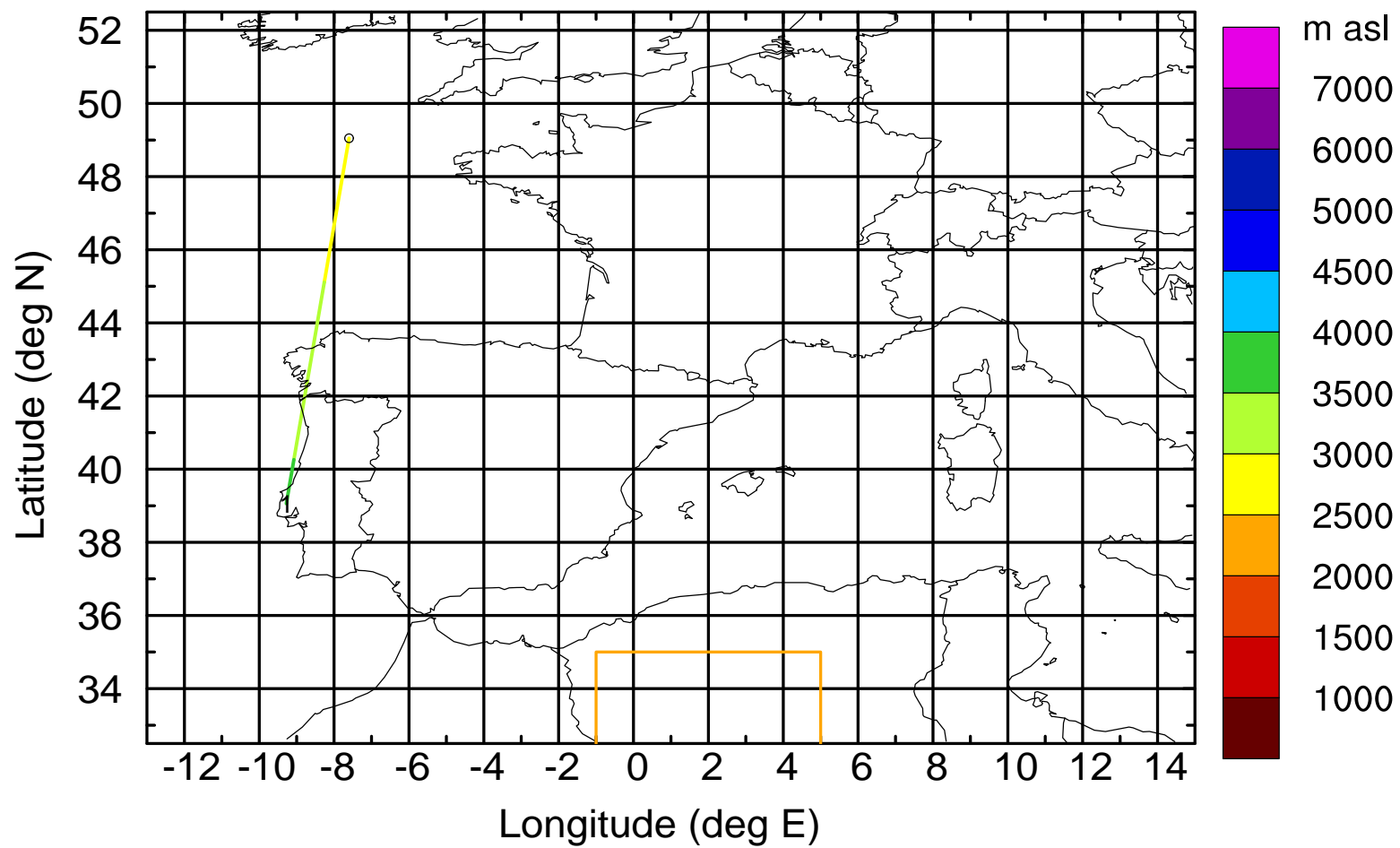
Level #2 of flight 170419b

BWD 20170419/15-108H = 15/03 UTC



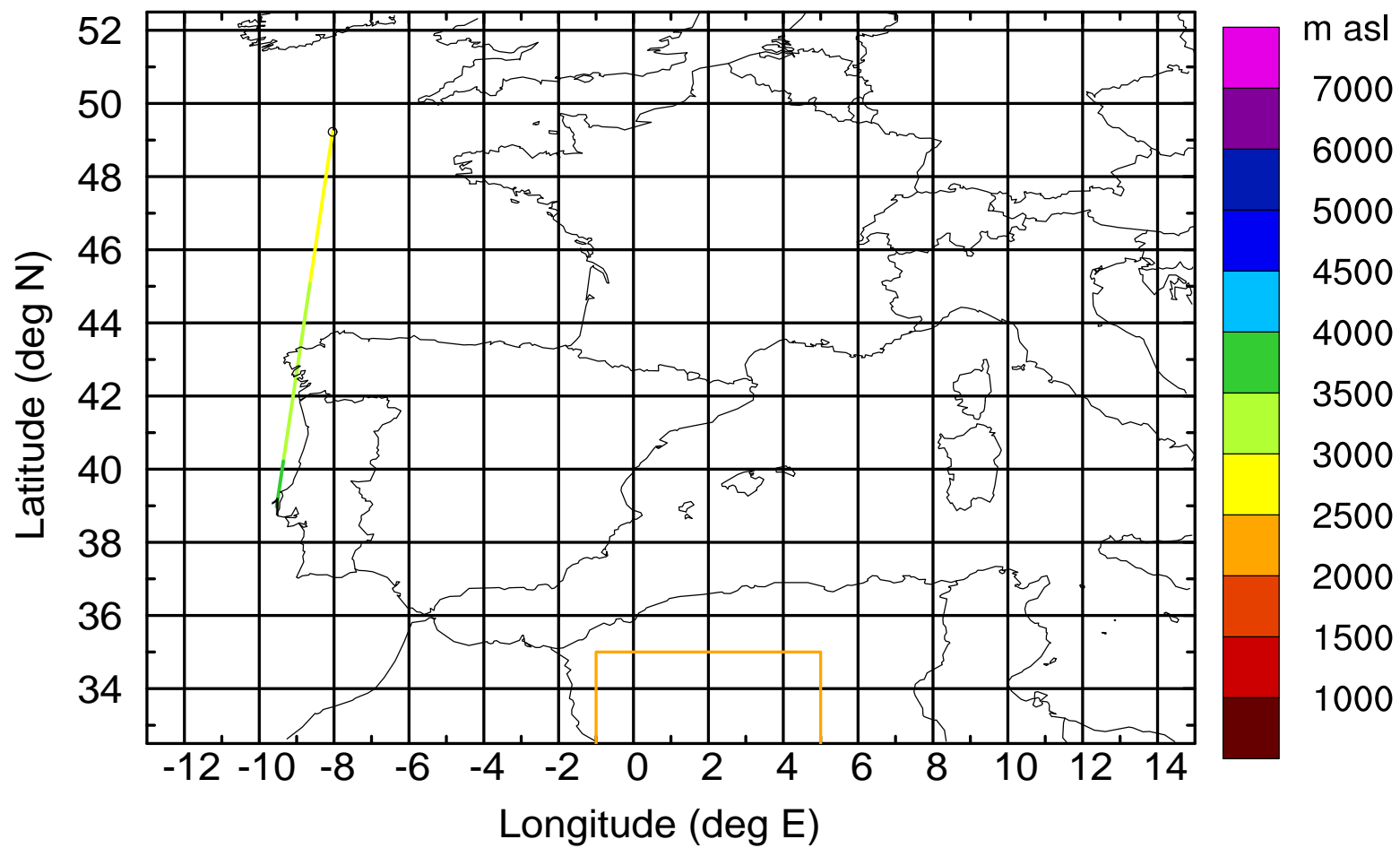
Level #2 of flight 170419b

BWD 20170419/15-109H = 15/02 UTC



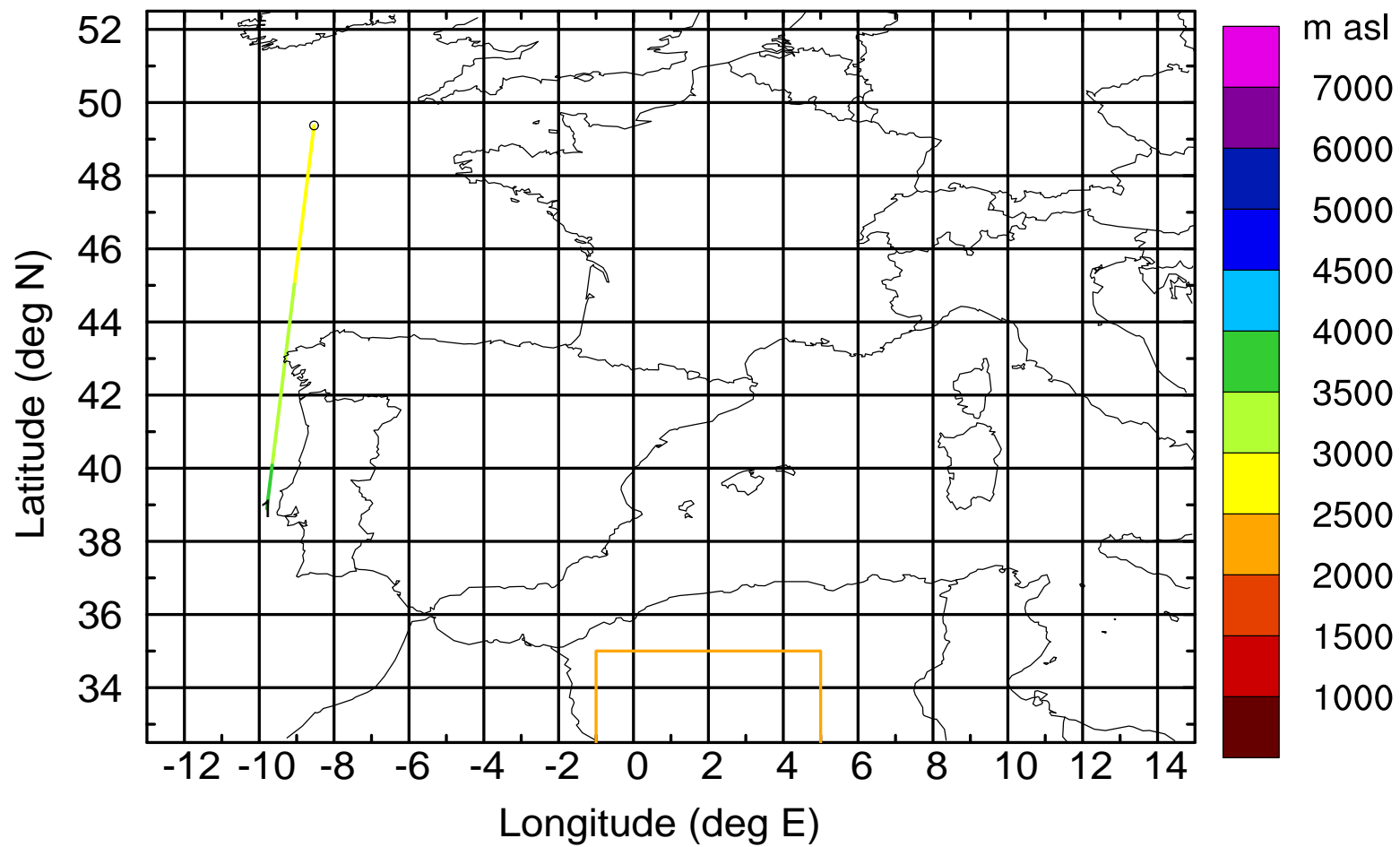
Level #2 of flight 170419b

BWD 20170419/15-110H = 15/01 UTC



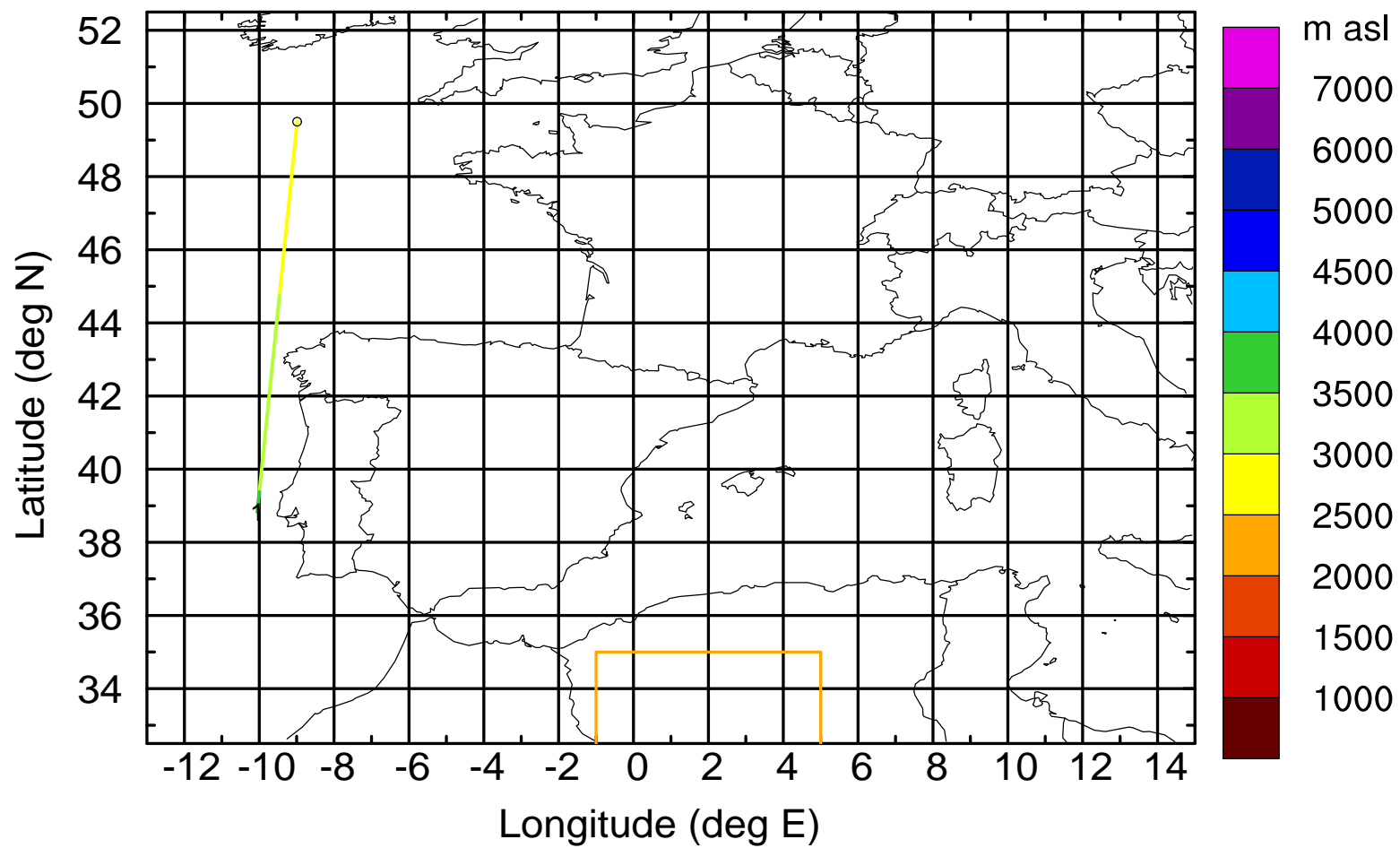
Level #2 of flight 170419b

BWD 20170419/15-111H = 15/00 UTC



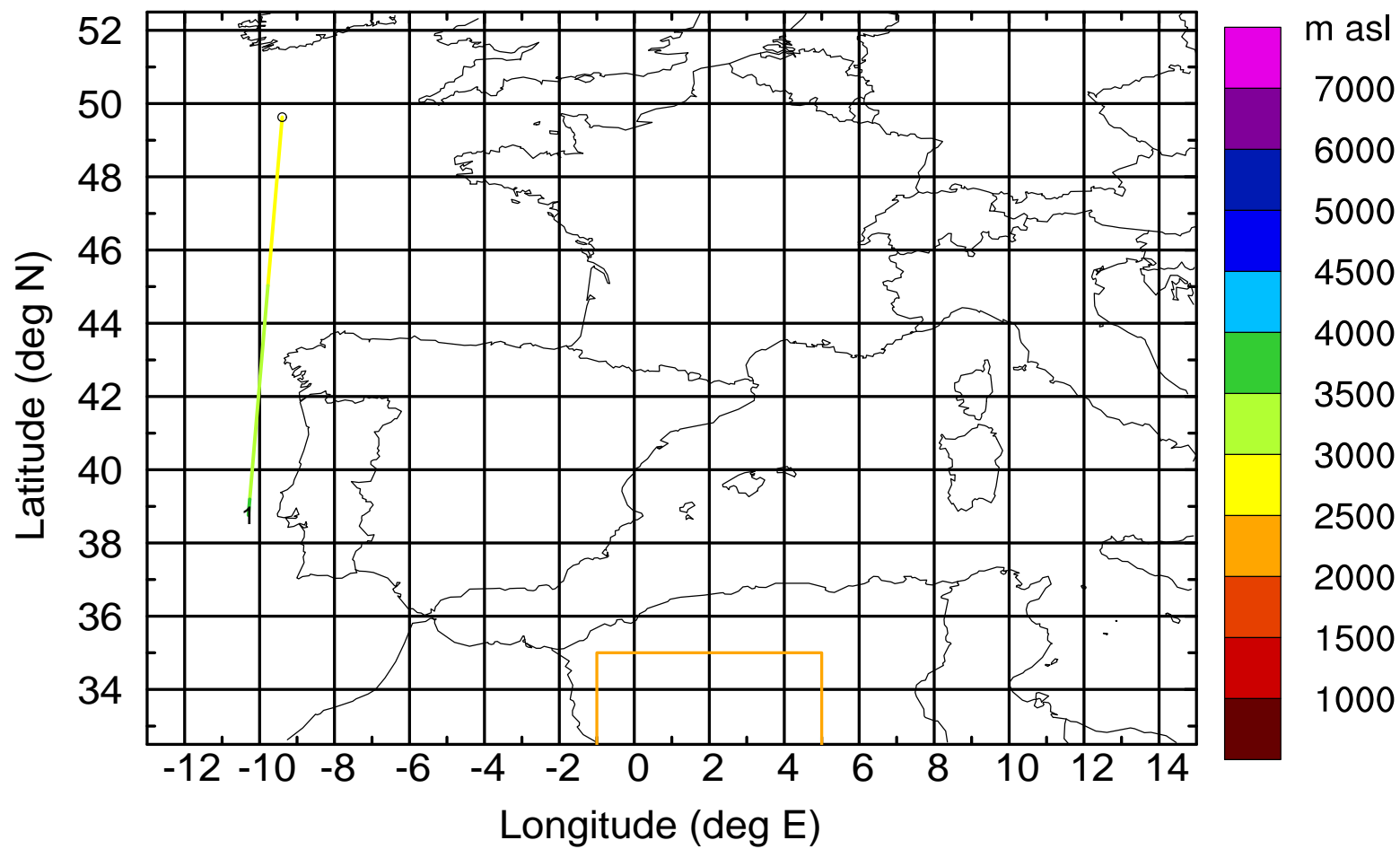
Level #2 of flight 170419b

BWD 20170419/15-112H = 14/23 UTC



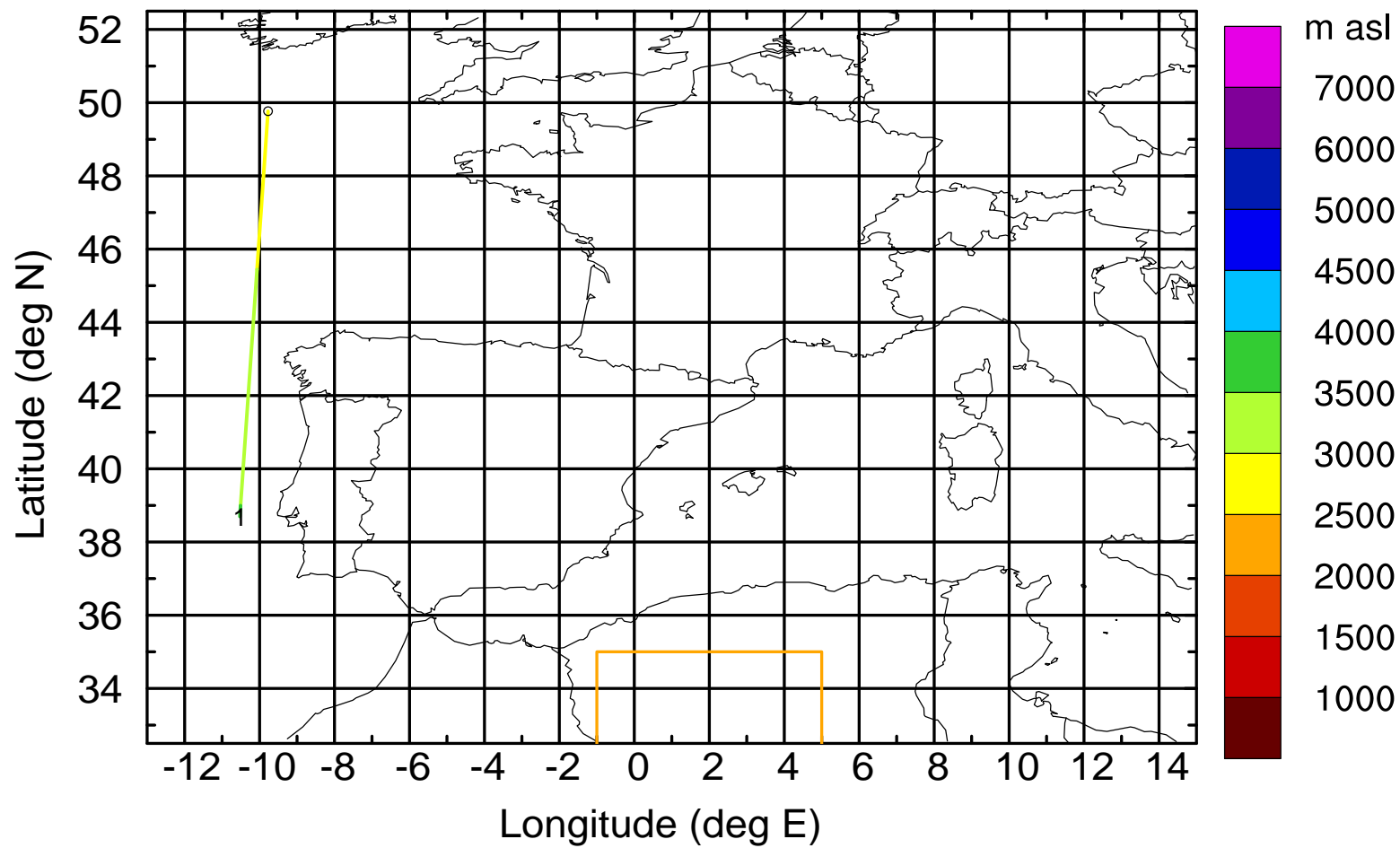
Level #2 of flight 170419b

BWD 20170419/15-113H = 14/22 UTC



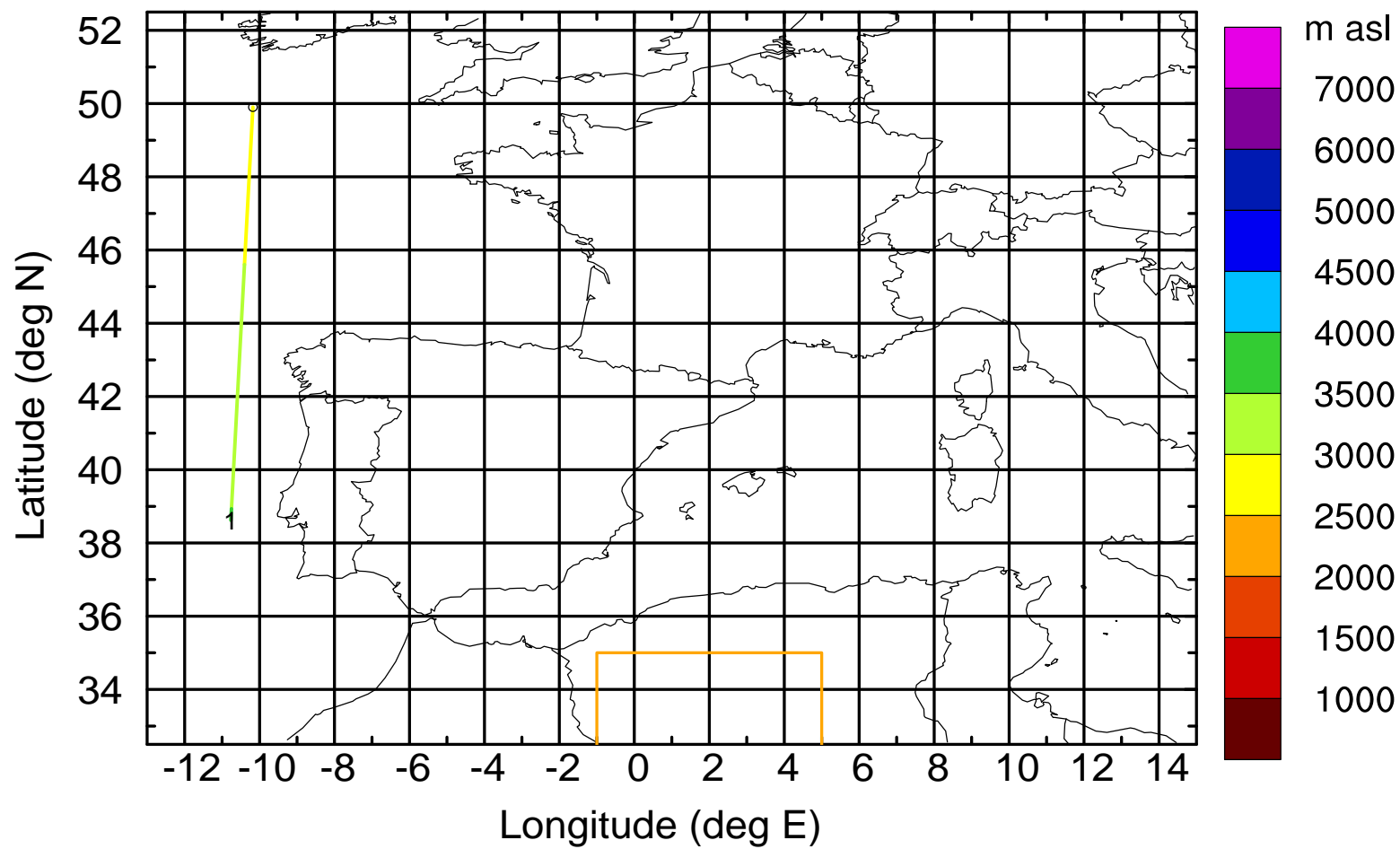
Level #2 of flight 170419b

BWD 20170419/15-114H = 14/21 UTC



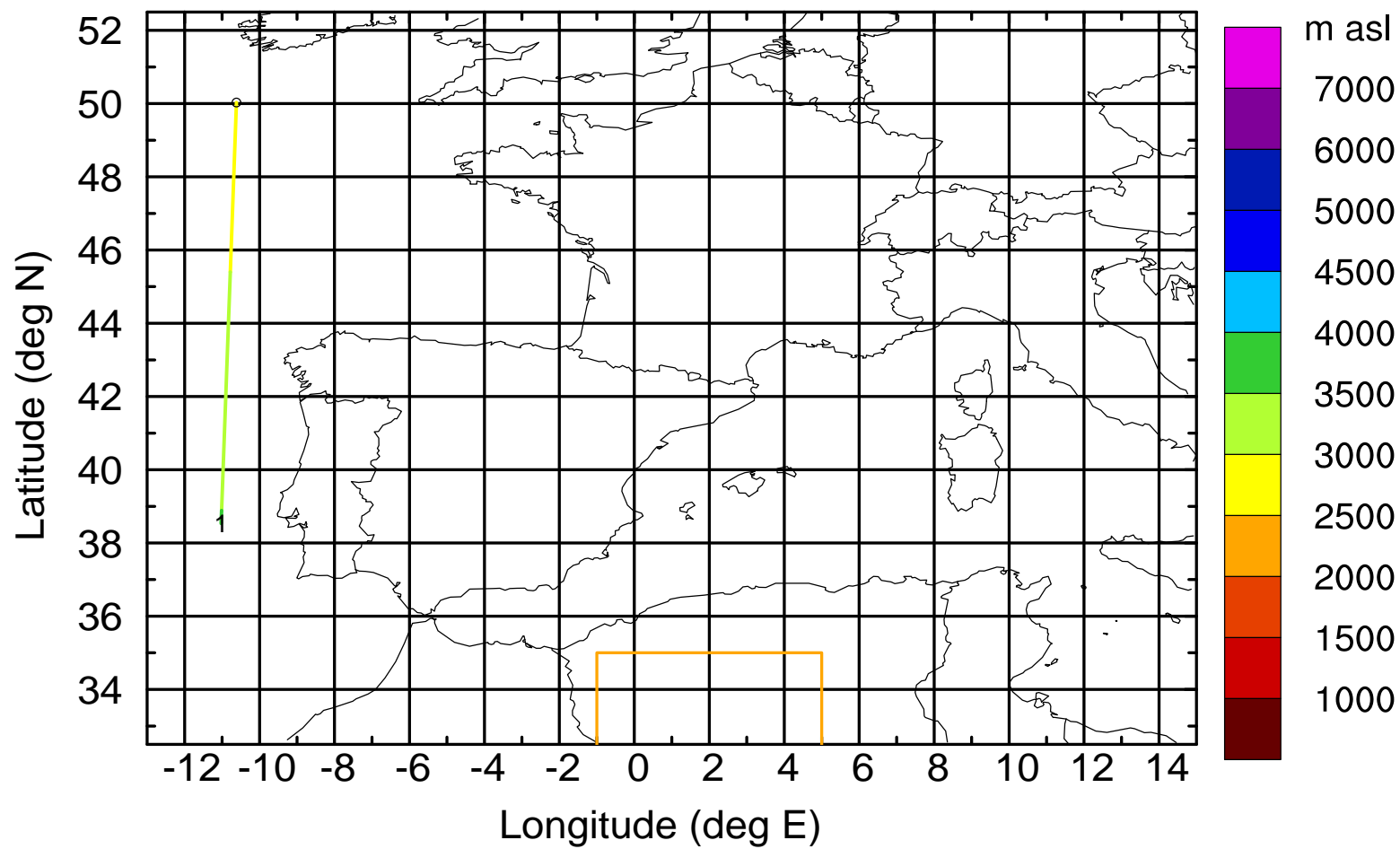
Level #2 of flight 170419b

BWD 20170419/15-115H = 14/20 UTC



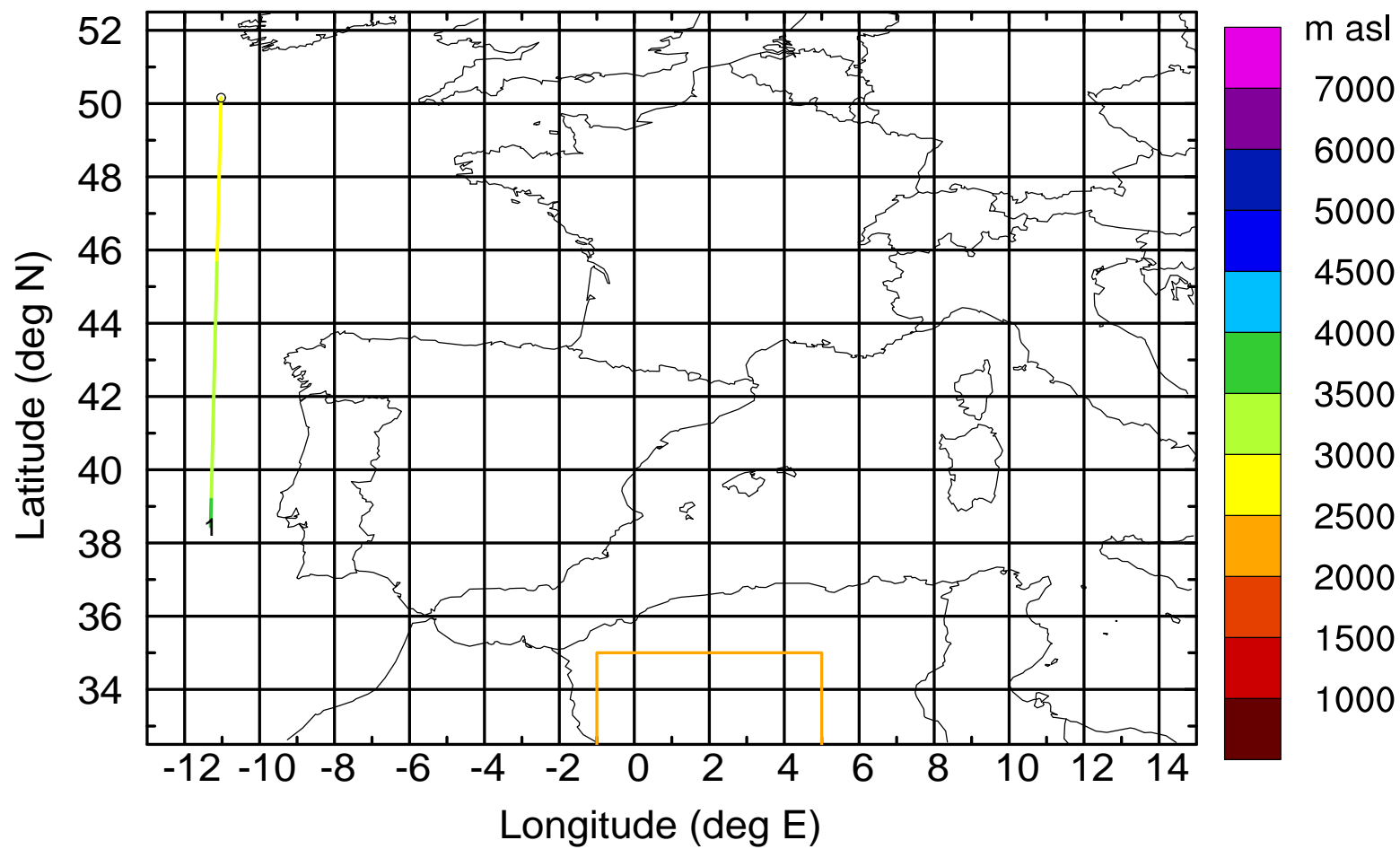
Level #2 of flight 170419b

BWD 20170419/15-116H = 14/19 UTC



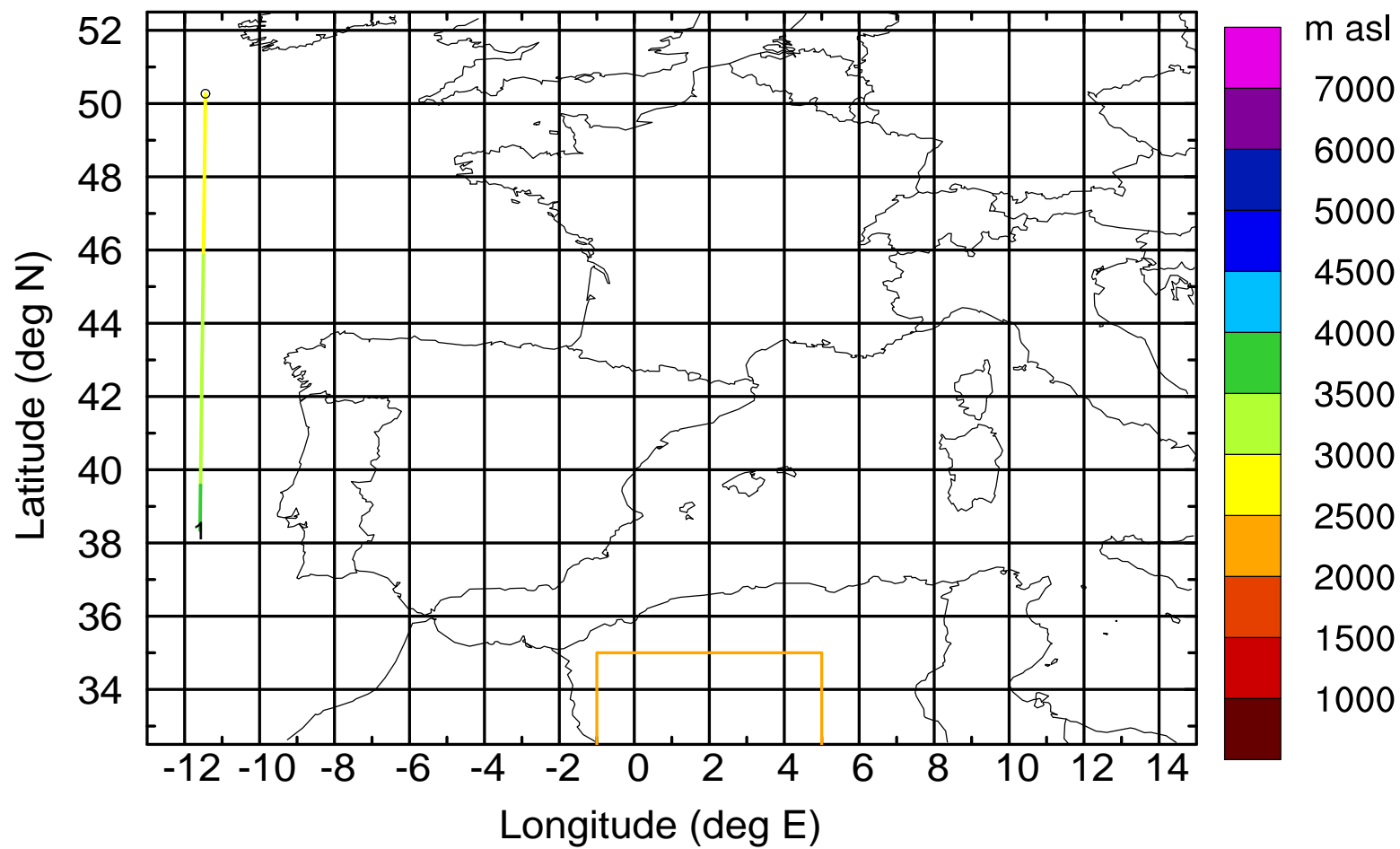
Level #2 of flight 170419b

BWD 20170419/15-117H = 14/18 UTC



Level #2 of flight 170419b

BWD 20170419/15-118H = 14/17 UTC



Level #2 of flight 170419b

BWD 20170419/15-119H = 14/16 UTC

