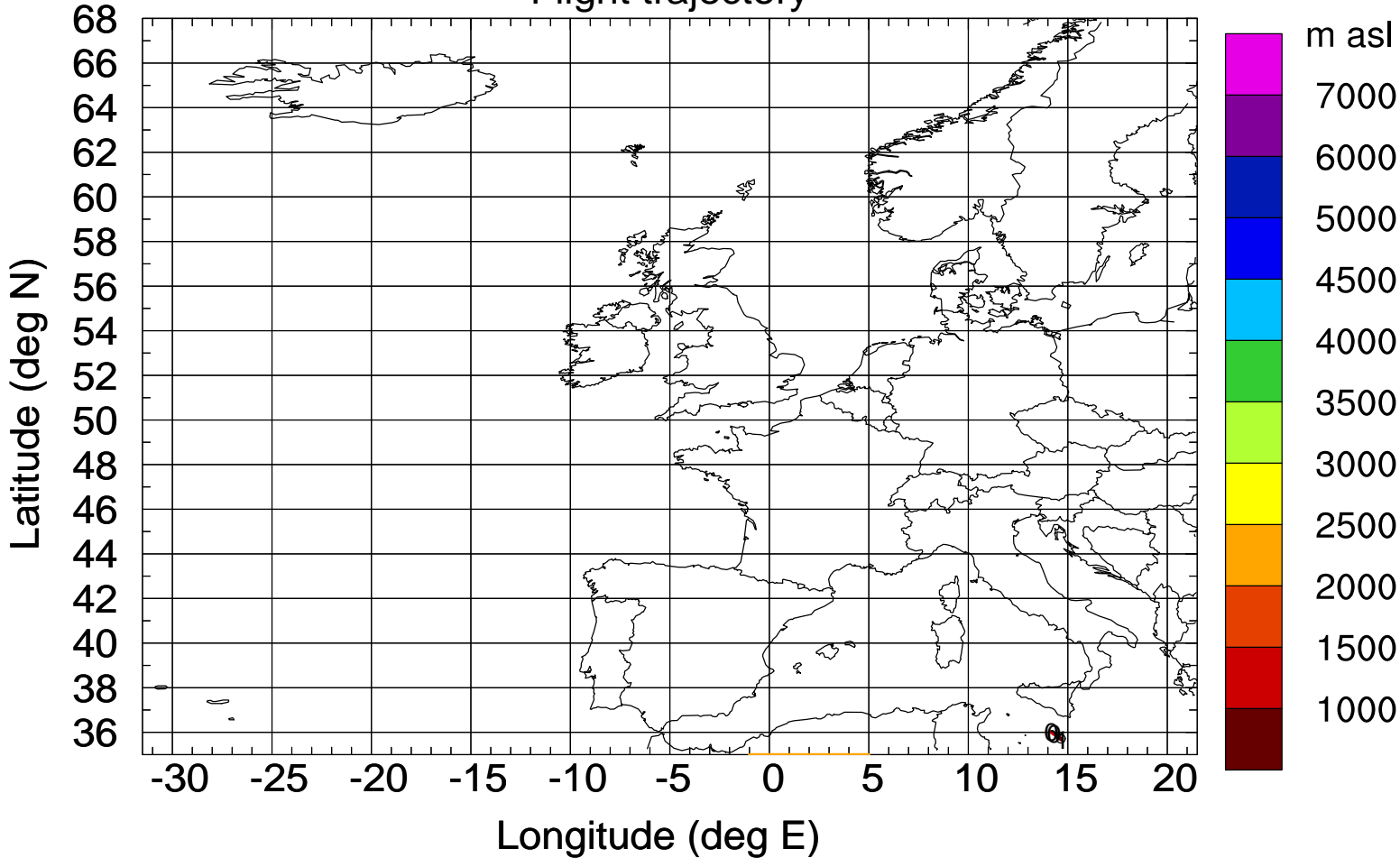


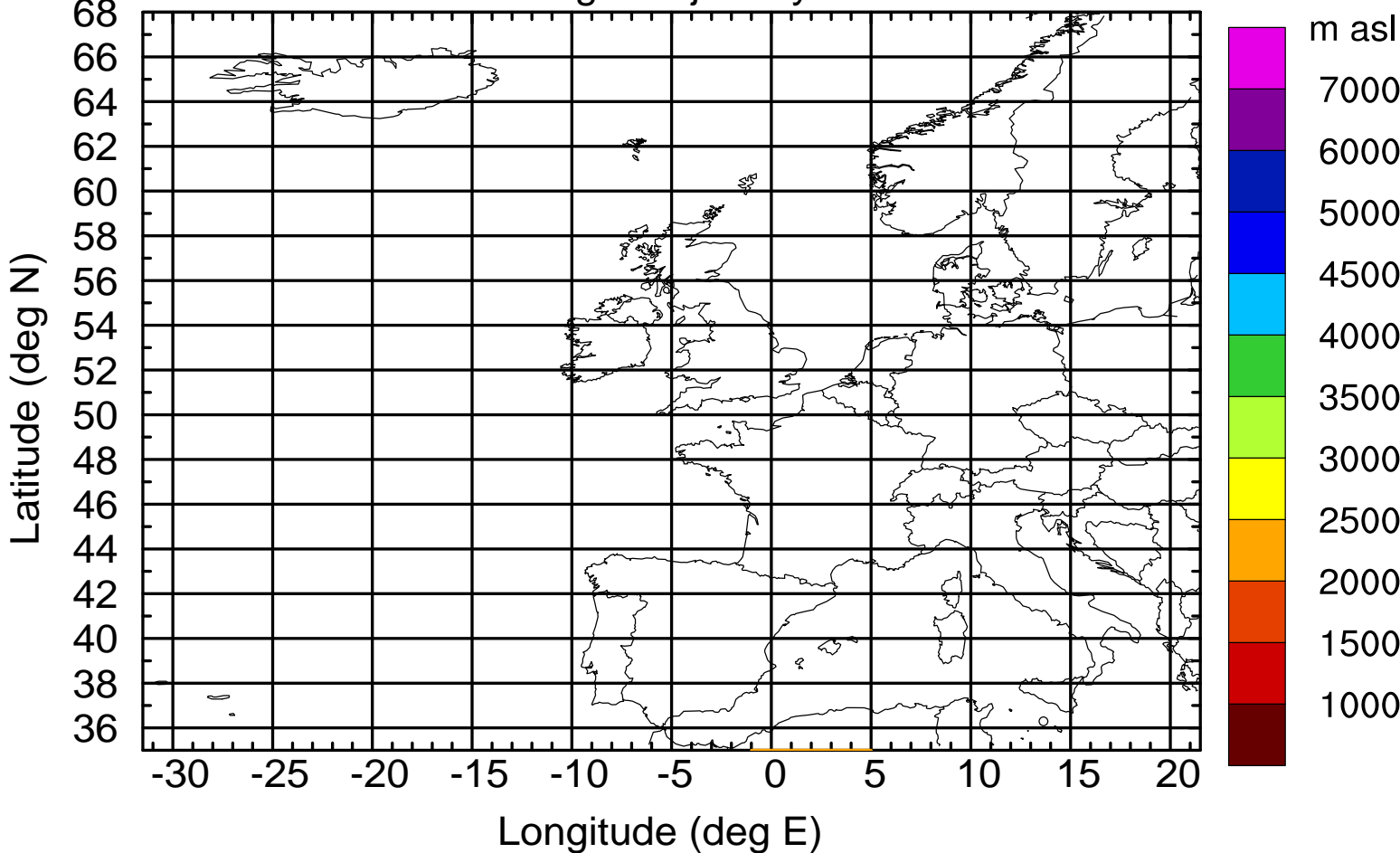
Level #15 of flight 170419a

Flight trajectory



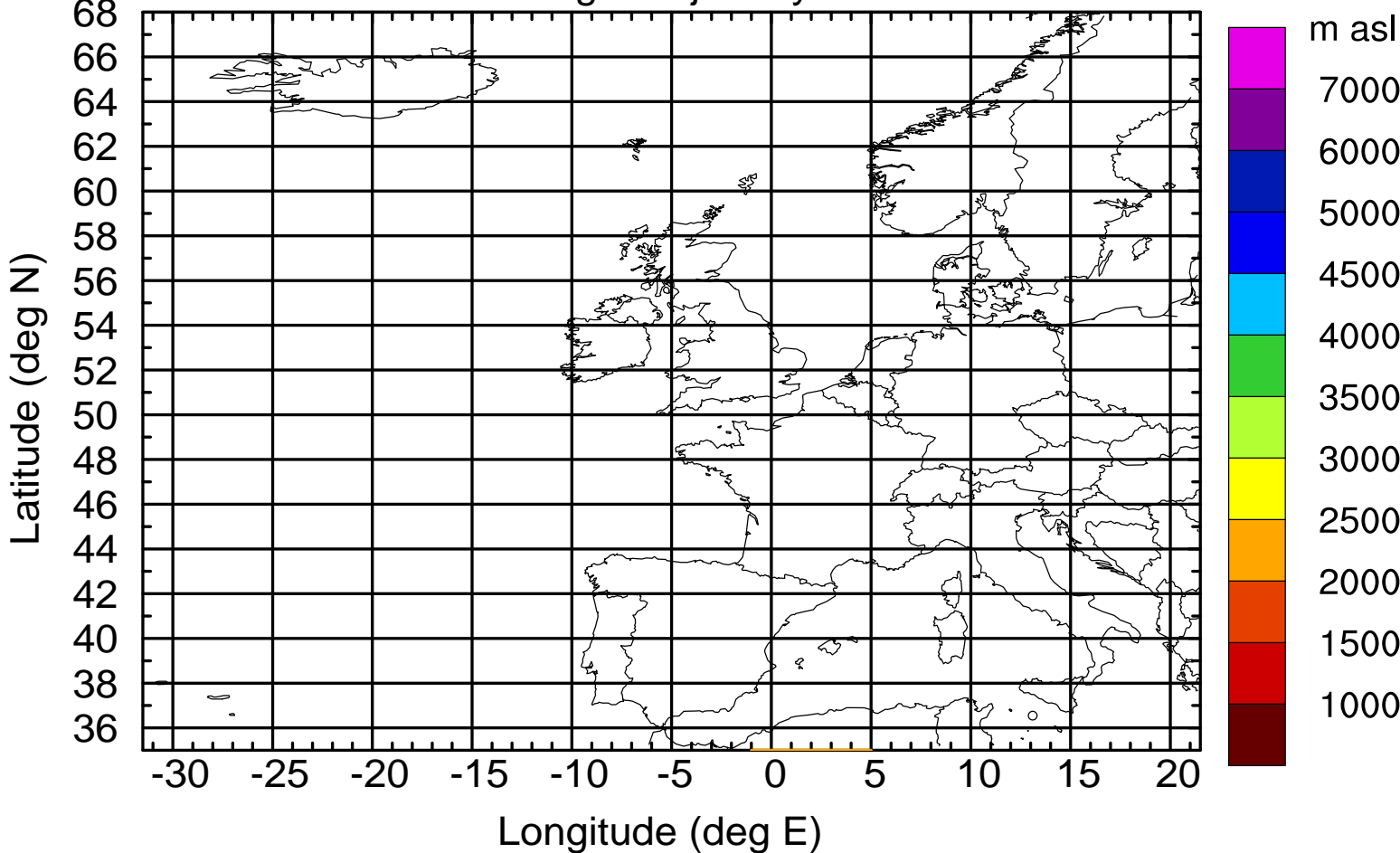
Level #15 of flight 170419a

Flight trajectory



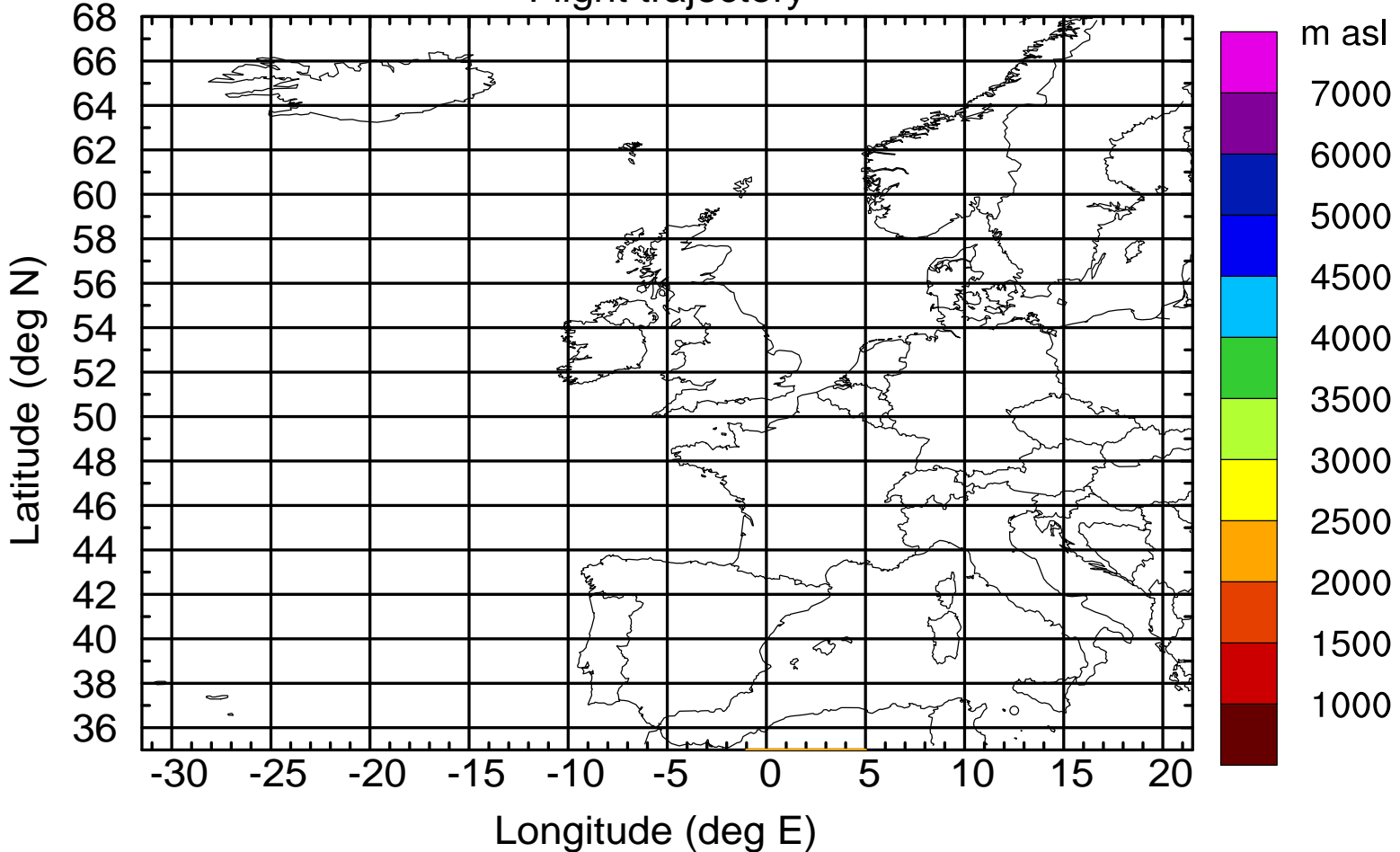
Level #15 of flight 170419a

Flight trajectory



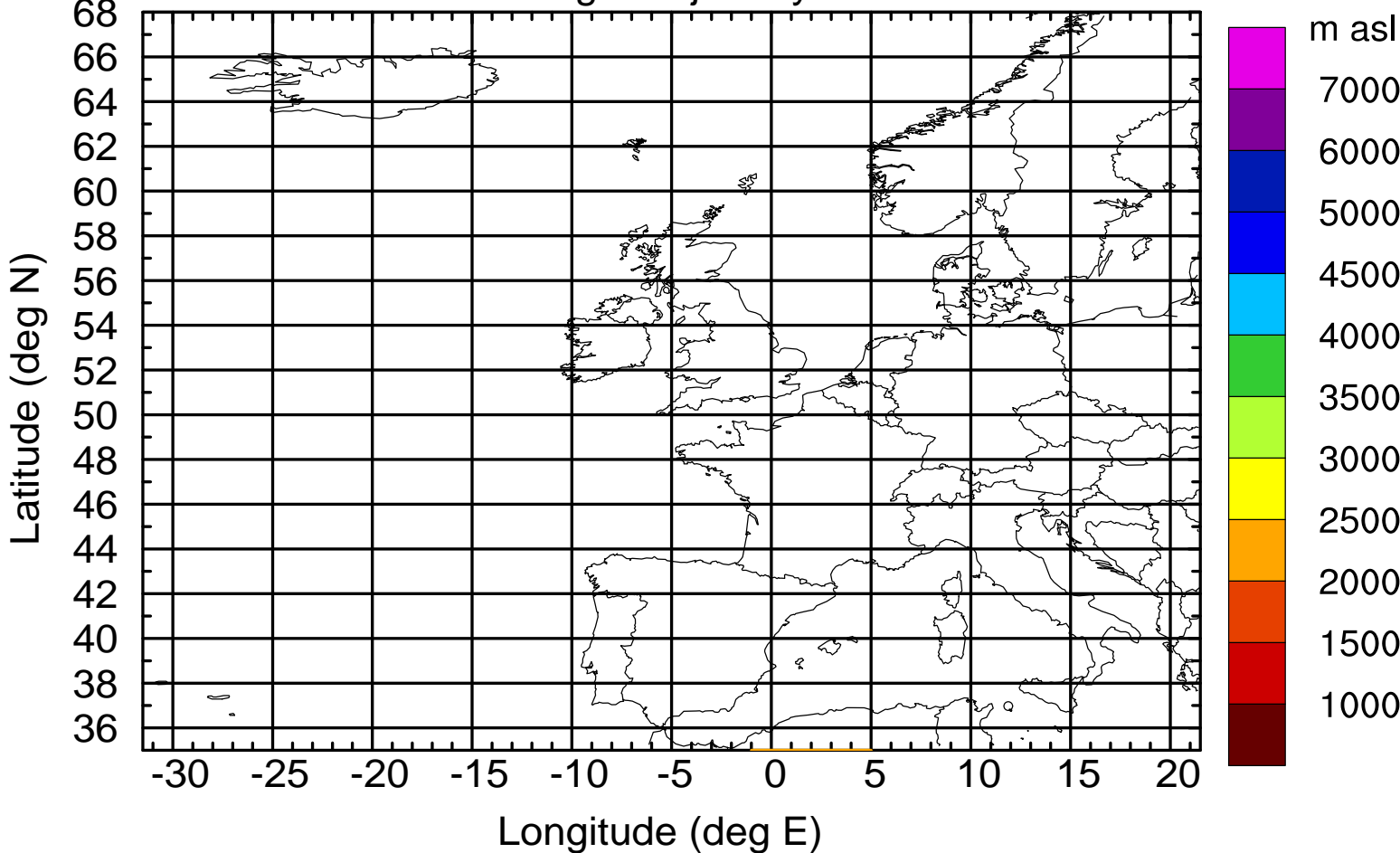
Level #15 of flight 170419a

Flight trajectory



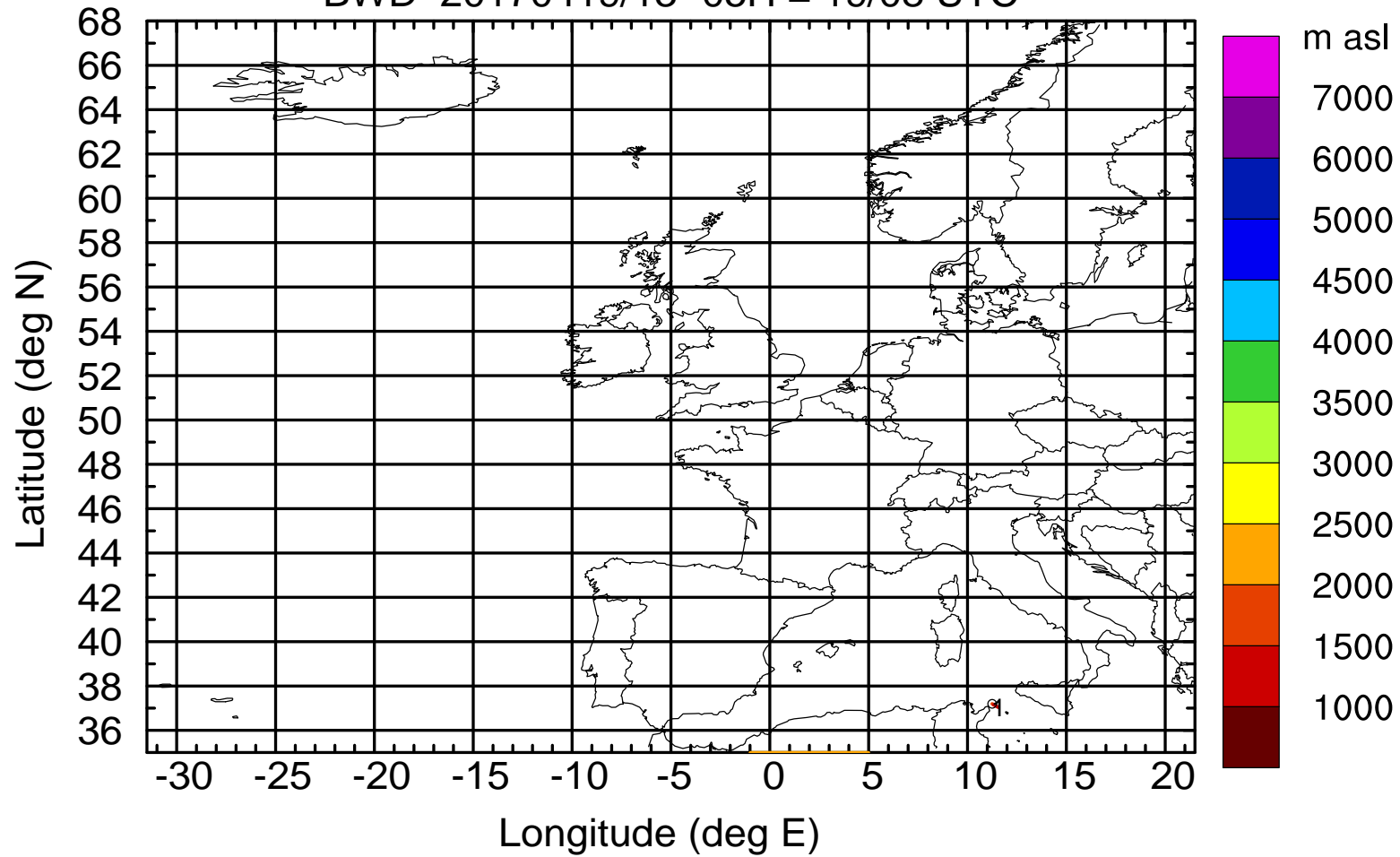
Level #15 of flight 170419a

Flight trajectory



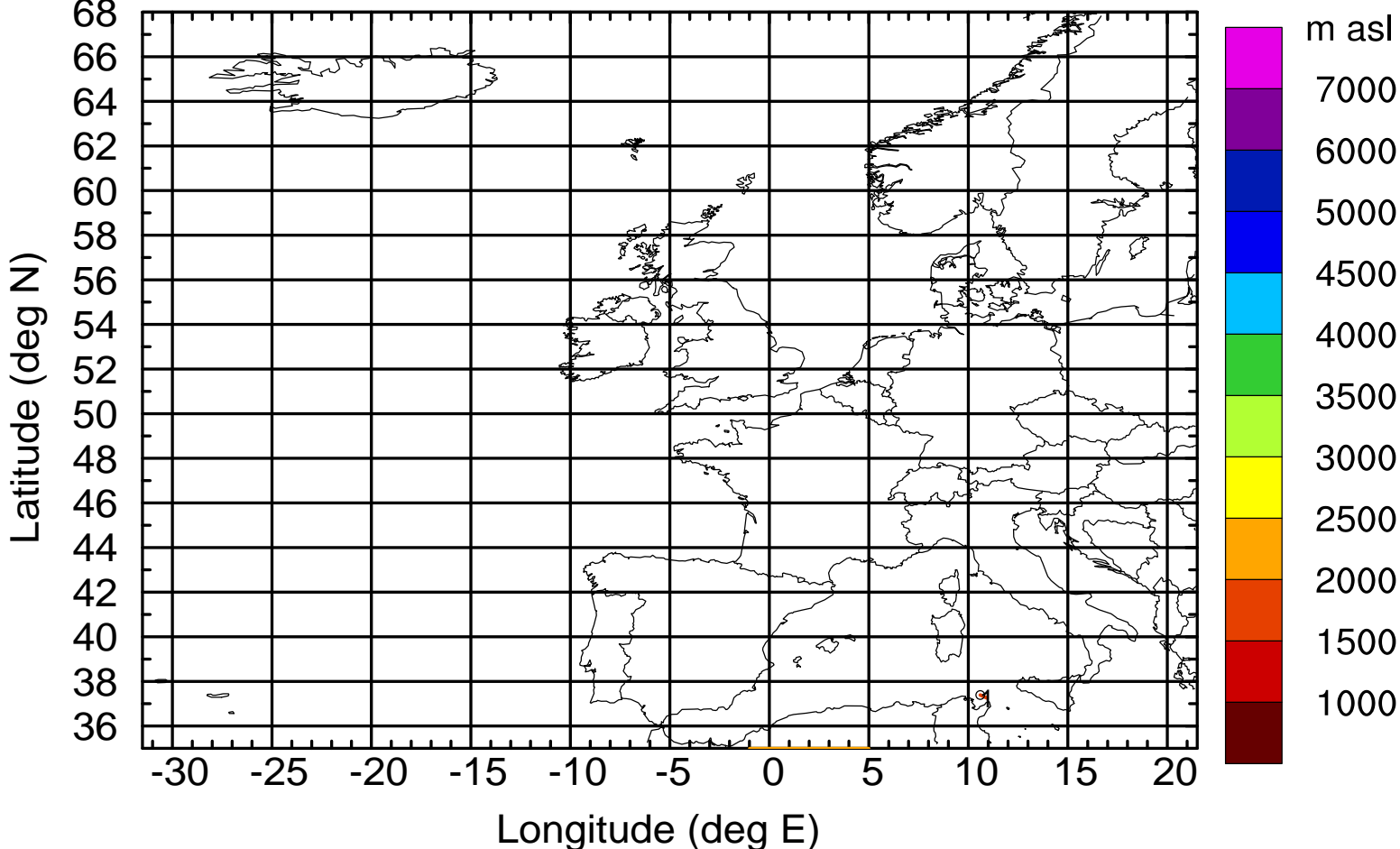
Level #15 of flight 170419a

BWD 20170419/13 -05H = 19/08 UTC



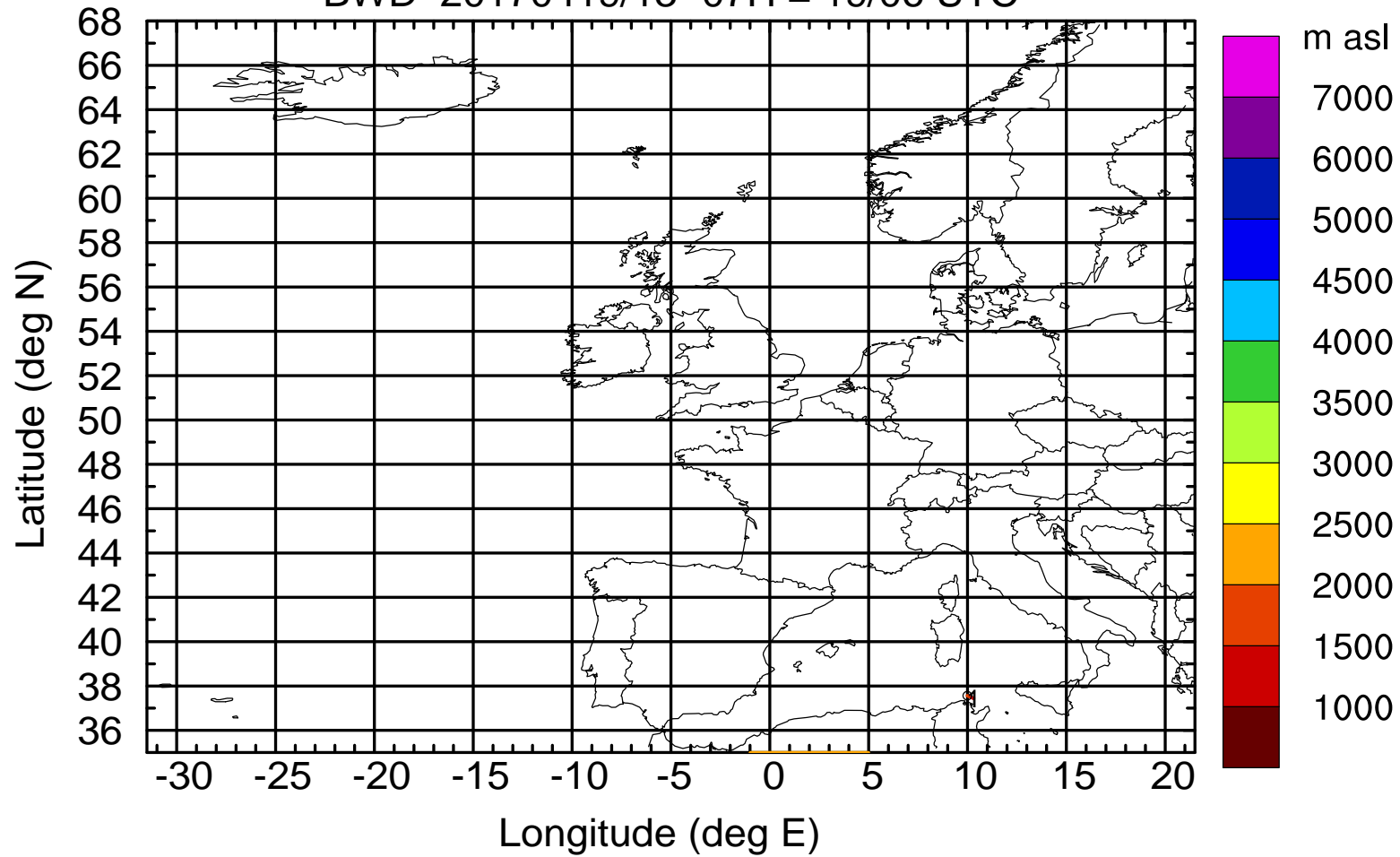
Level #15 of flight 170419a

BWD 20170419/13 -06H = 19/07 UTC



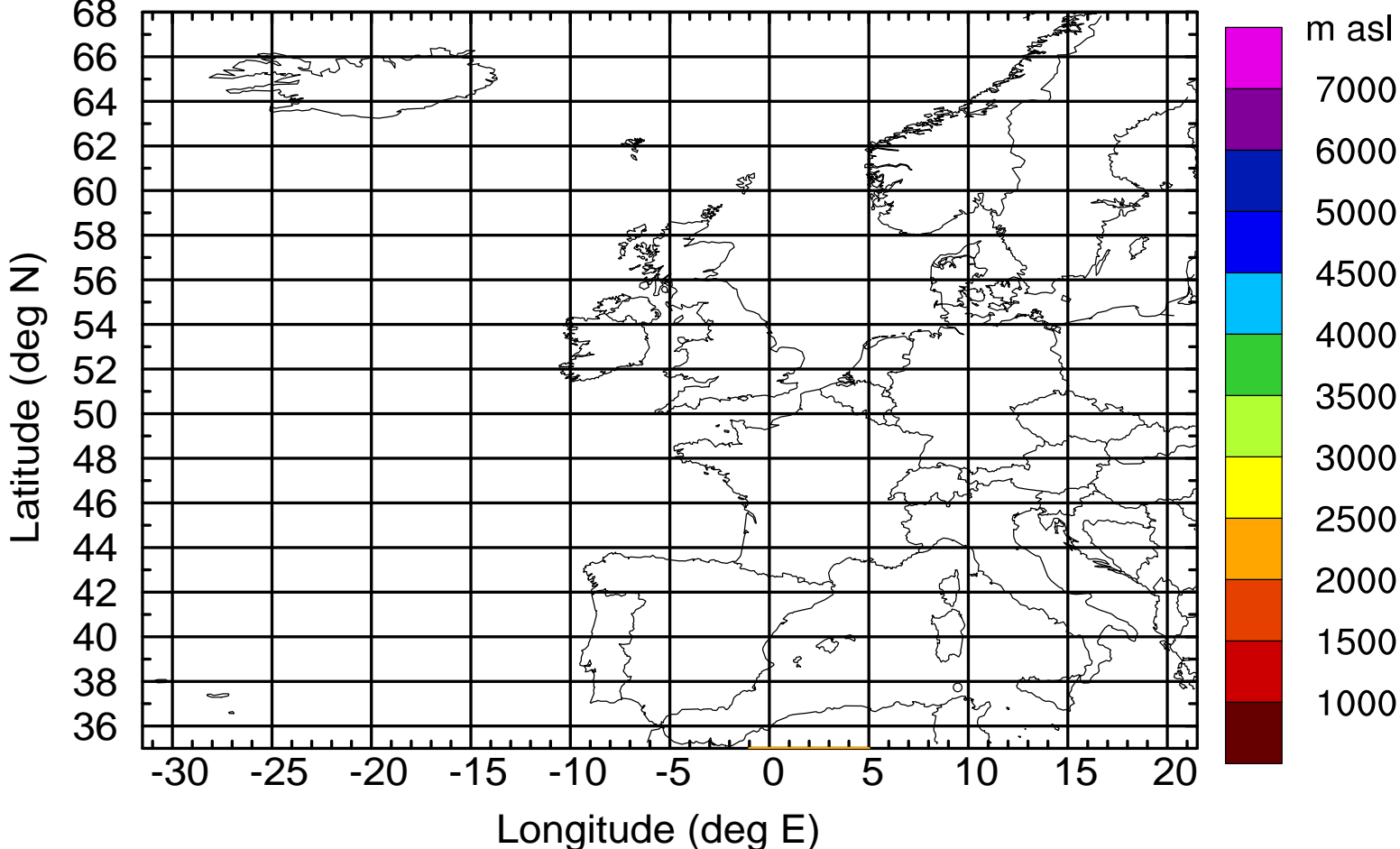
Level #15 of flight 170419a

BWD 20170419/13 -07H = 19/06 UTC



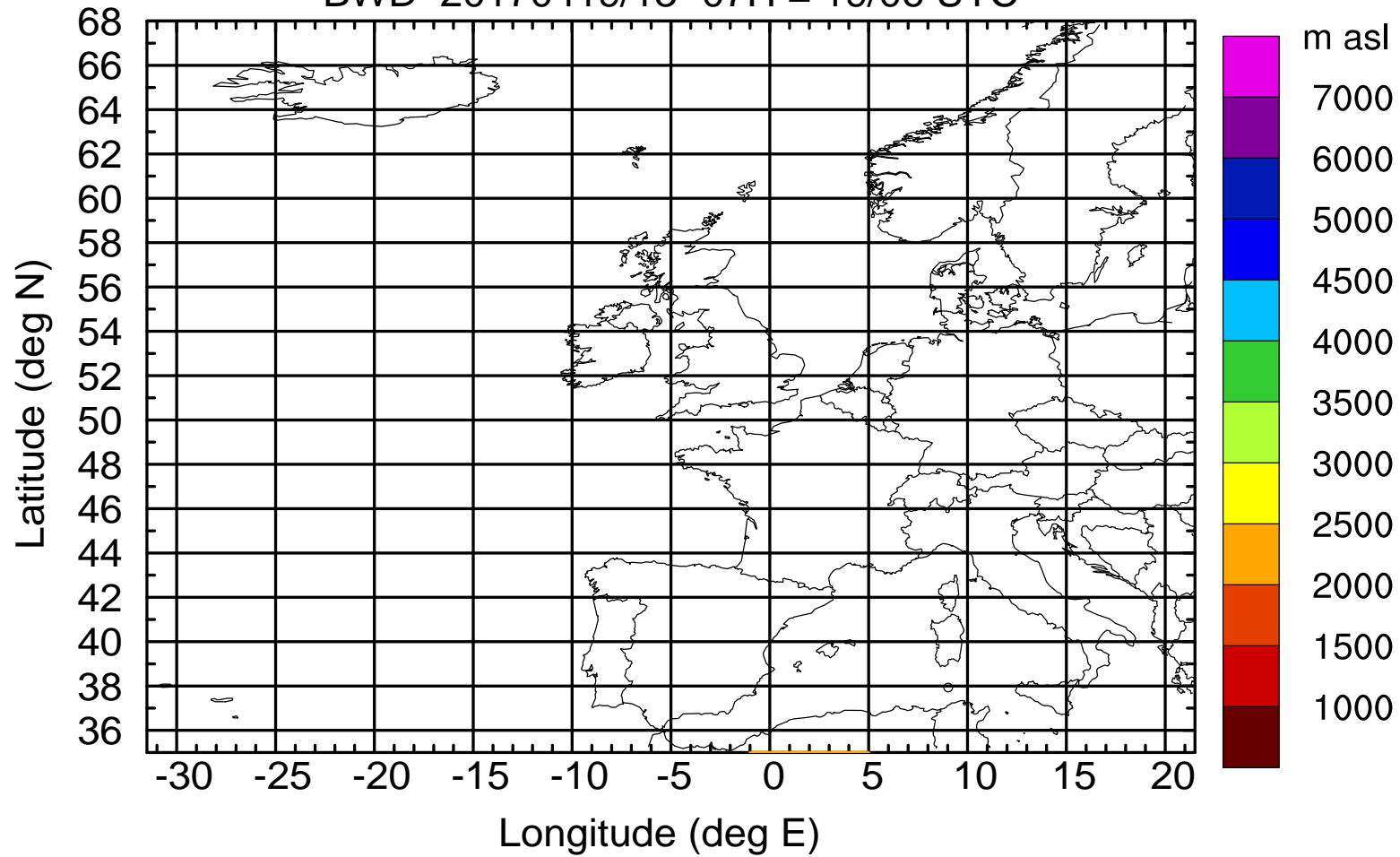
Level #15 of flight 170419a

BWD 20170419/13 -07H = 19/06 UTC



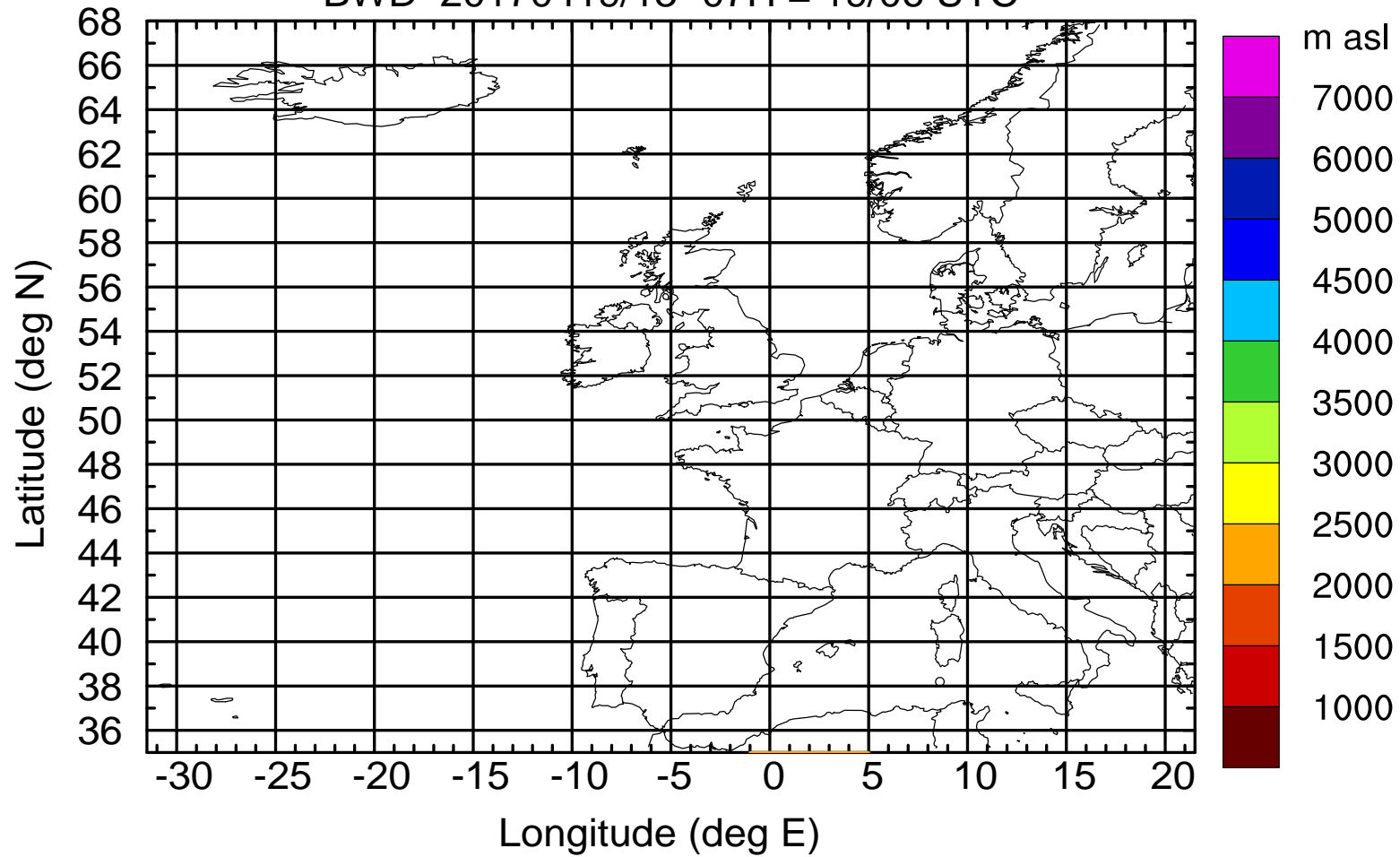
Level #15 of flight 170419a

BWD 20170419/13 -07H = 19/06 UTC



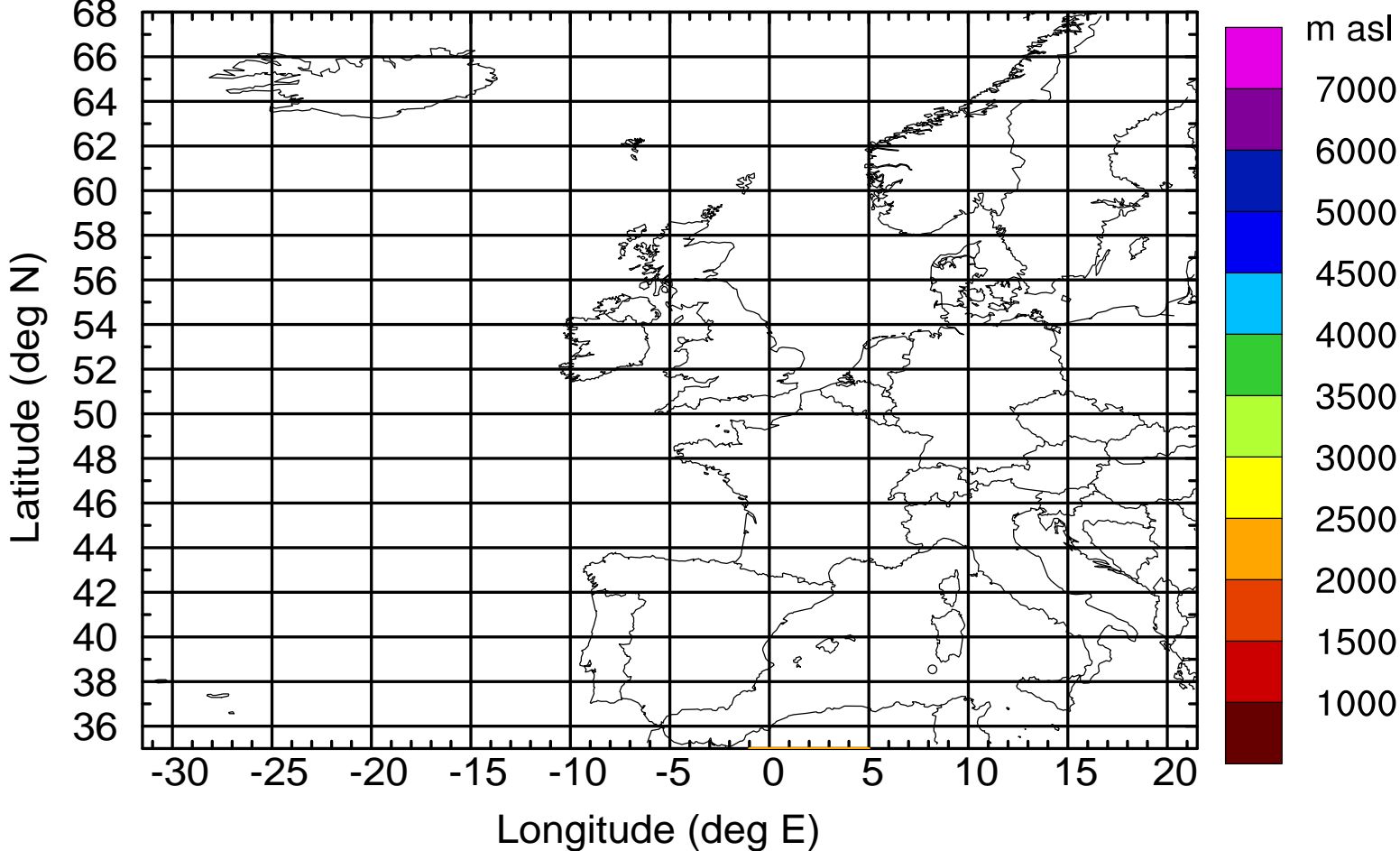
Level #15 of flight 170419a

BWD 20170419/13 -07H = 19/06 UTC



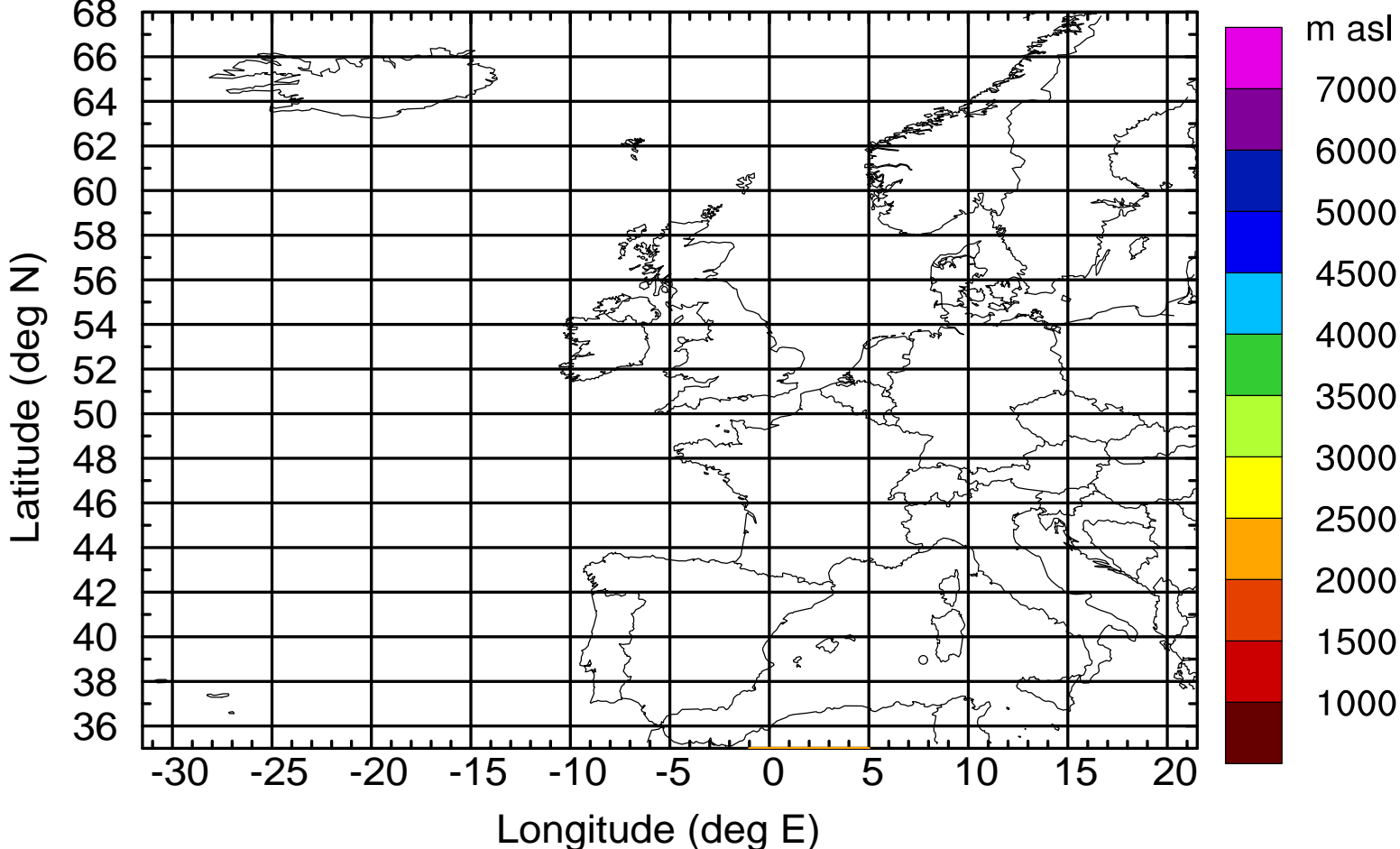
Level #15 of flight 170419a

BWD 20170419/13 -07H = 19/06 UTC



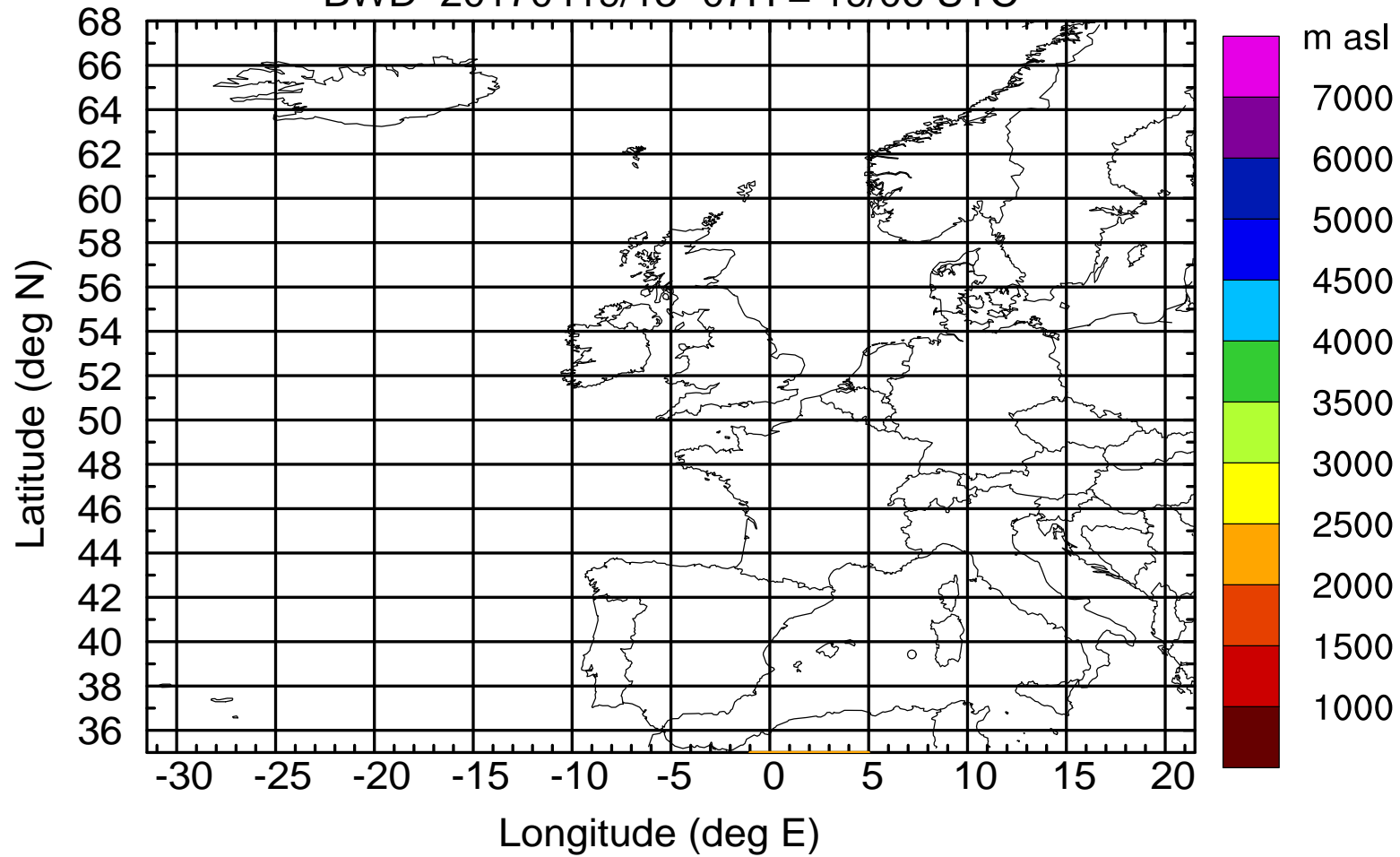
Level #15 of flight 170419a

BWD 20170419/13 -07H = 19/06 UTC



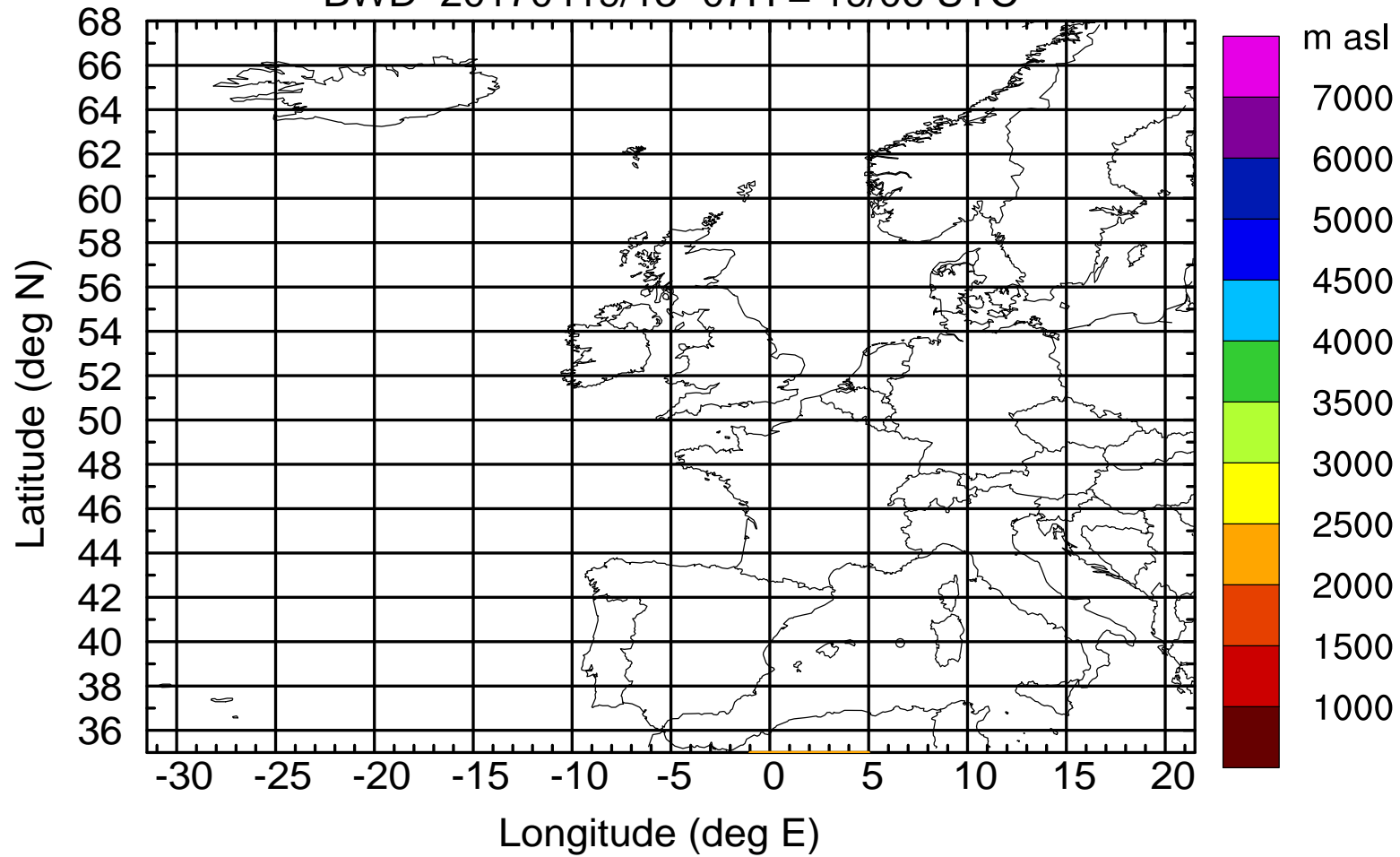
Level #15 of flight 170419a

BWD 20170419/13 -07H = 19/06 UTC



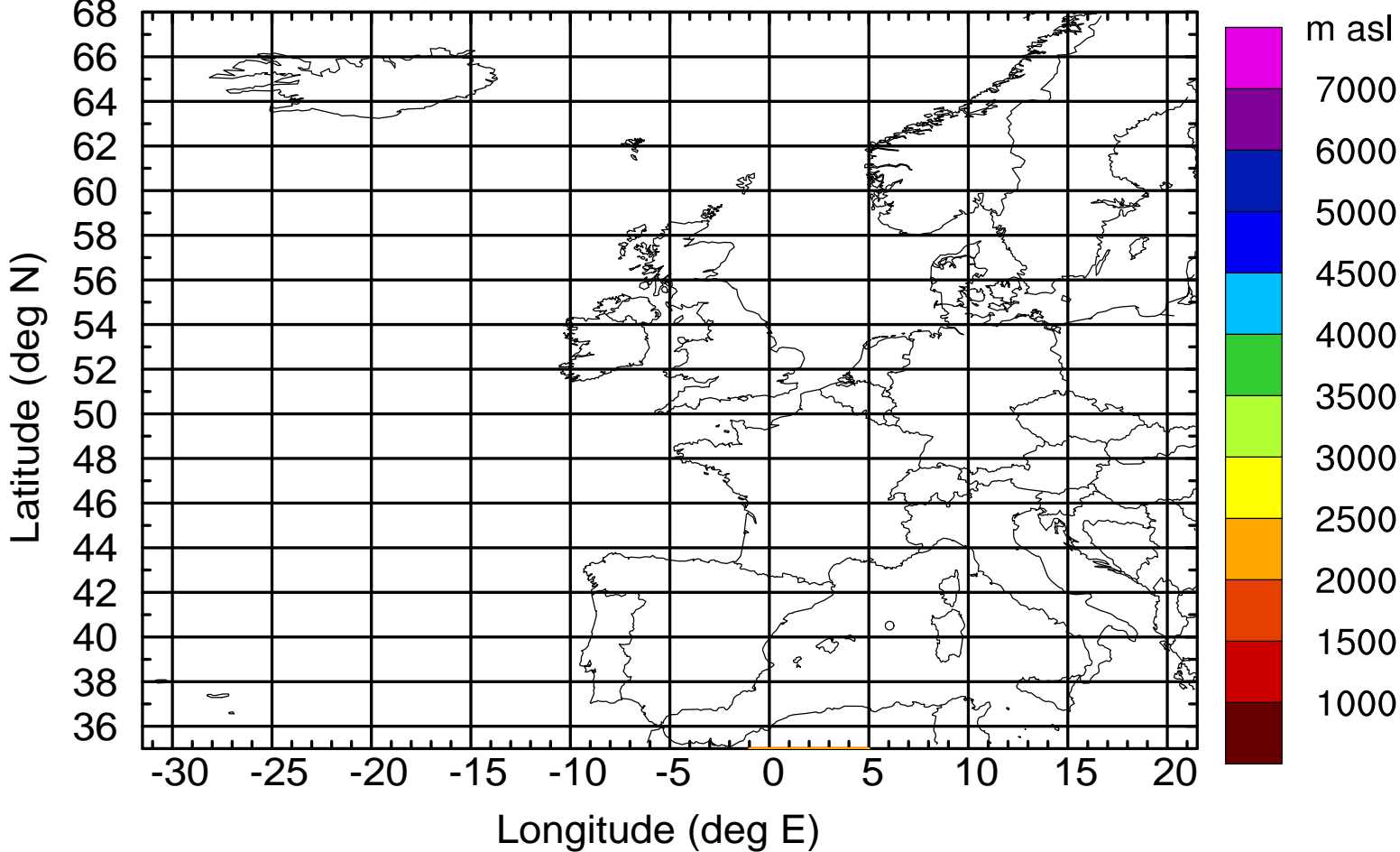
Level #15 of flight 170419a

BWD 20170419/13 -07H = 19/06 UTC



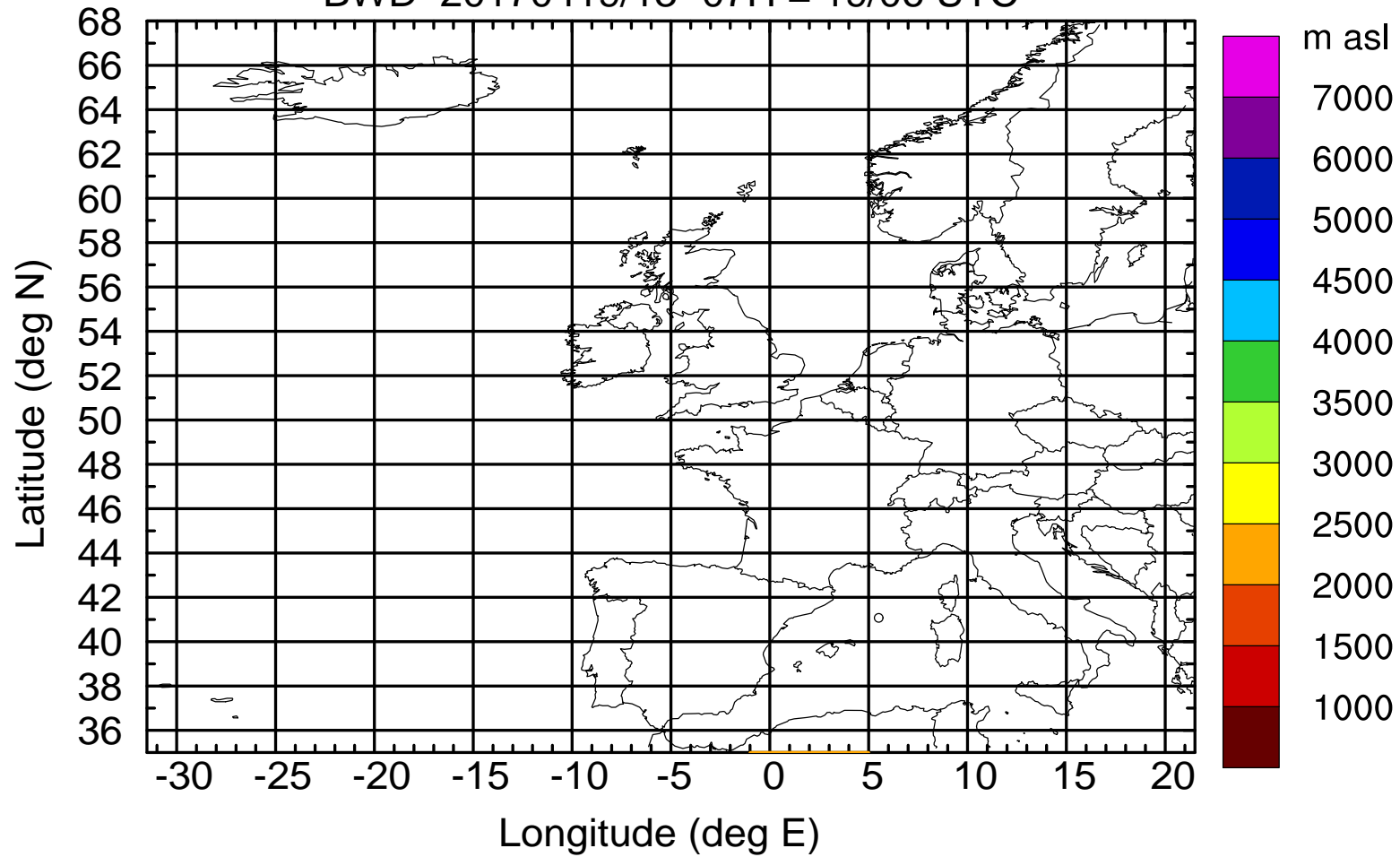
Level #15 of flight 170419a

BWD 20170419/13 -07H = 19/06 UTC



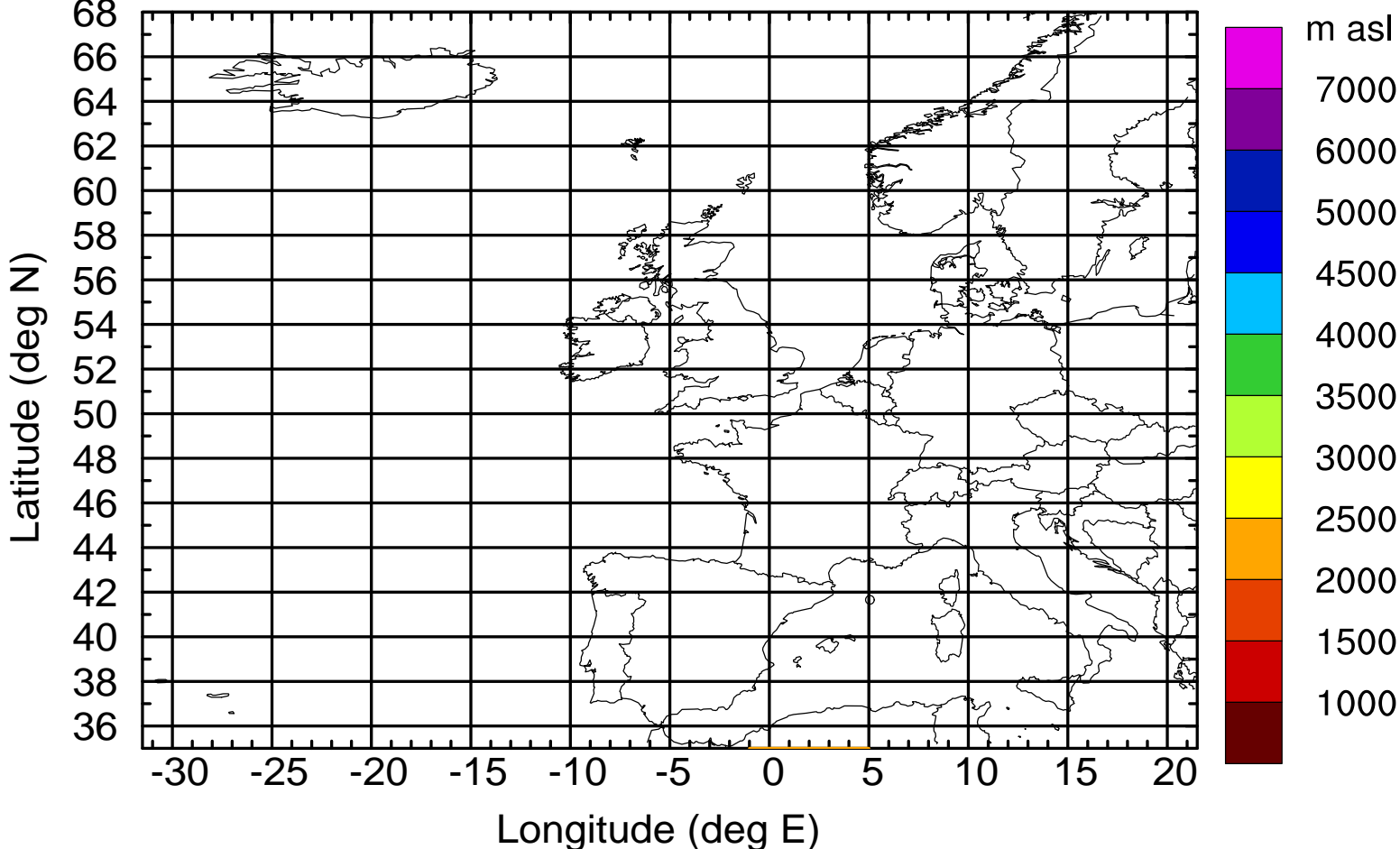
Level #15 of flight 170419a

BWD 20170419/13 -07H = 19/06 UTC



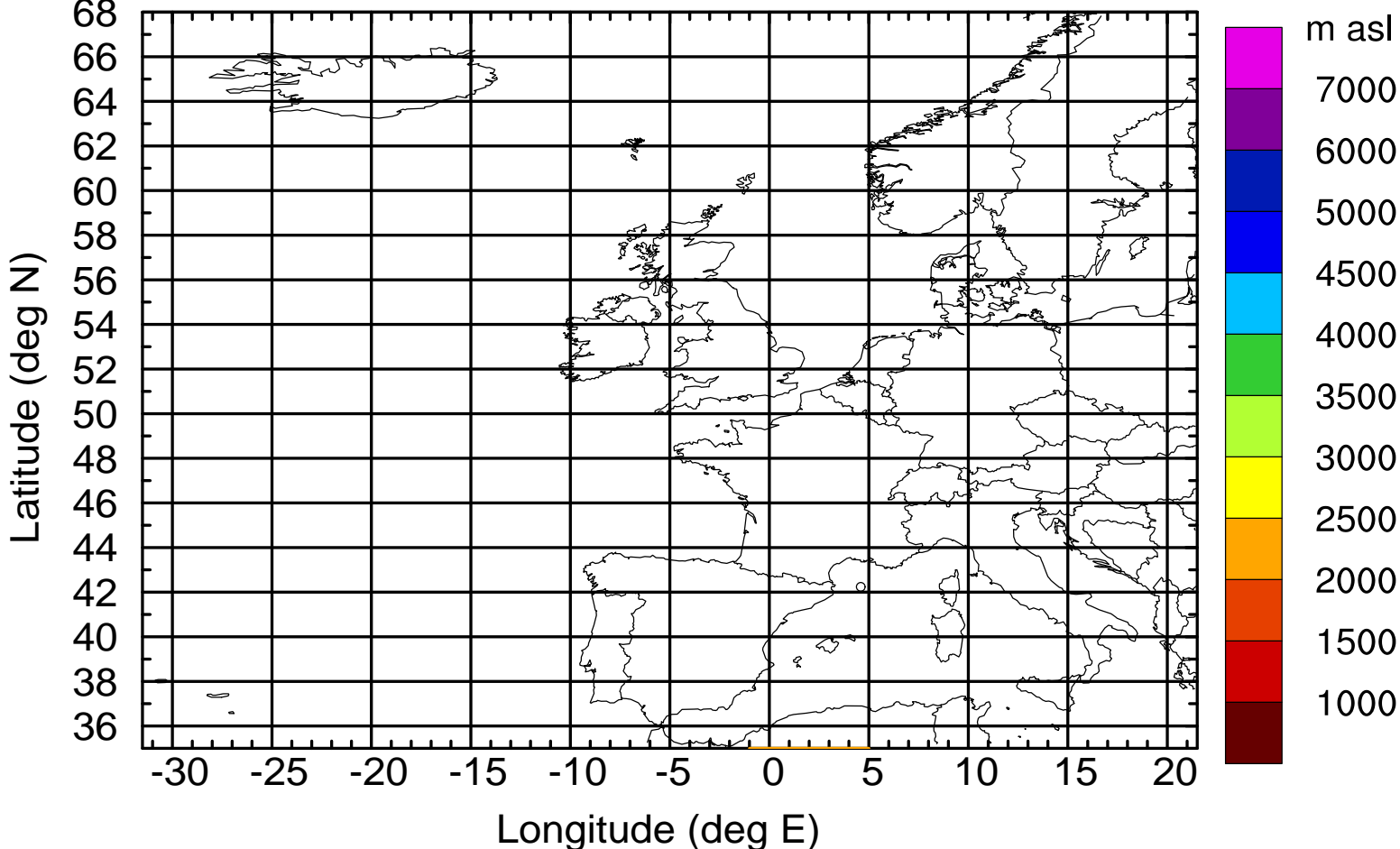
Level #15 of flight 170419a

BWD 20170419/13 -07H = 19/06 UTC



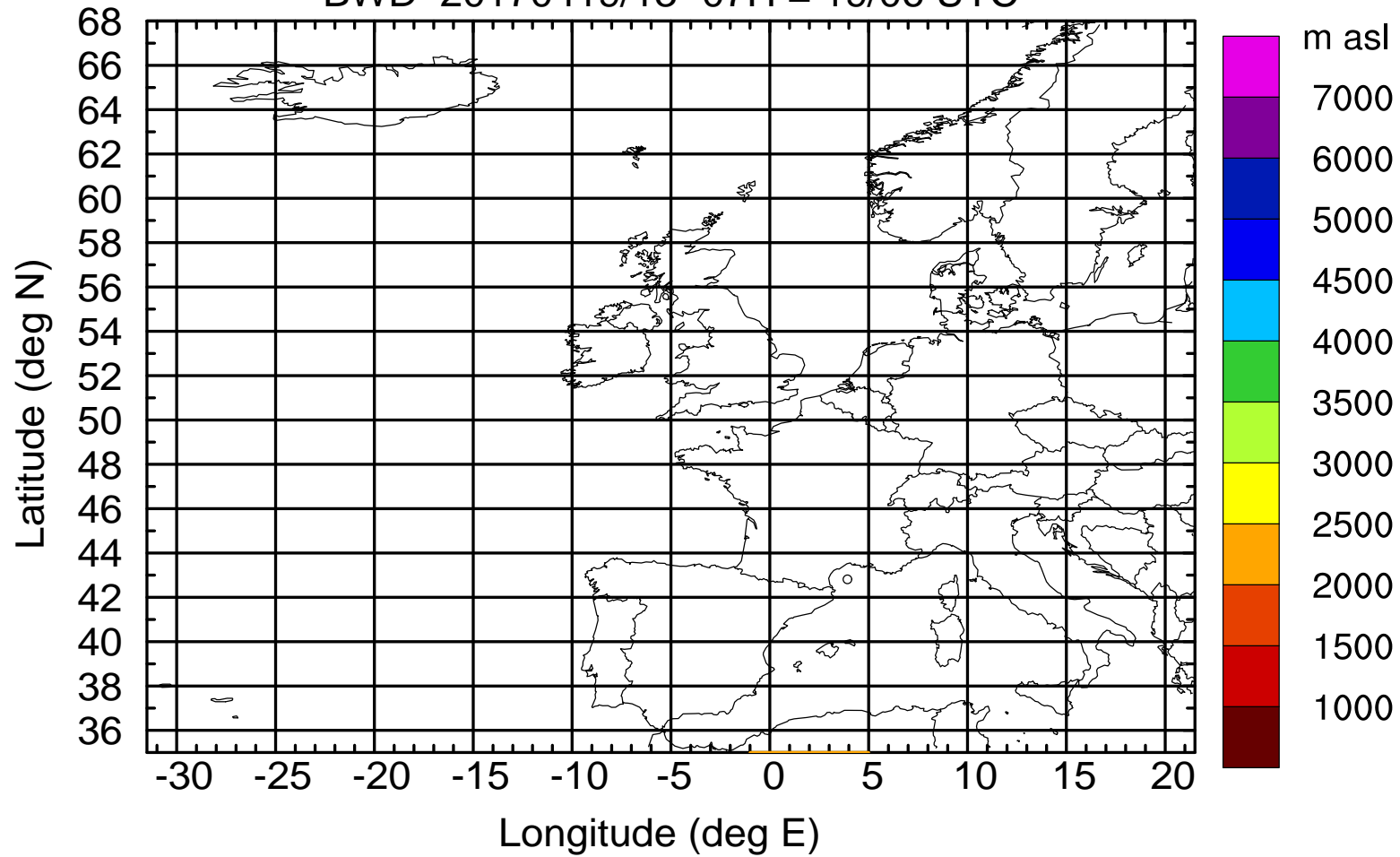
Level #15 of flight 170419a

BWD 20170419/13 -07H = 19/06 UTC



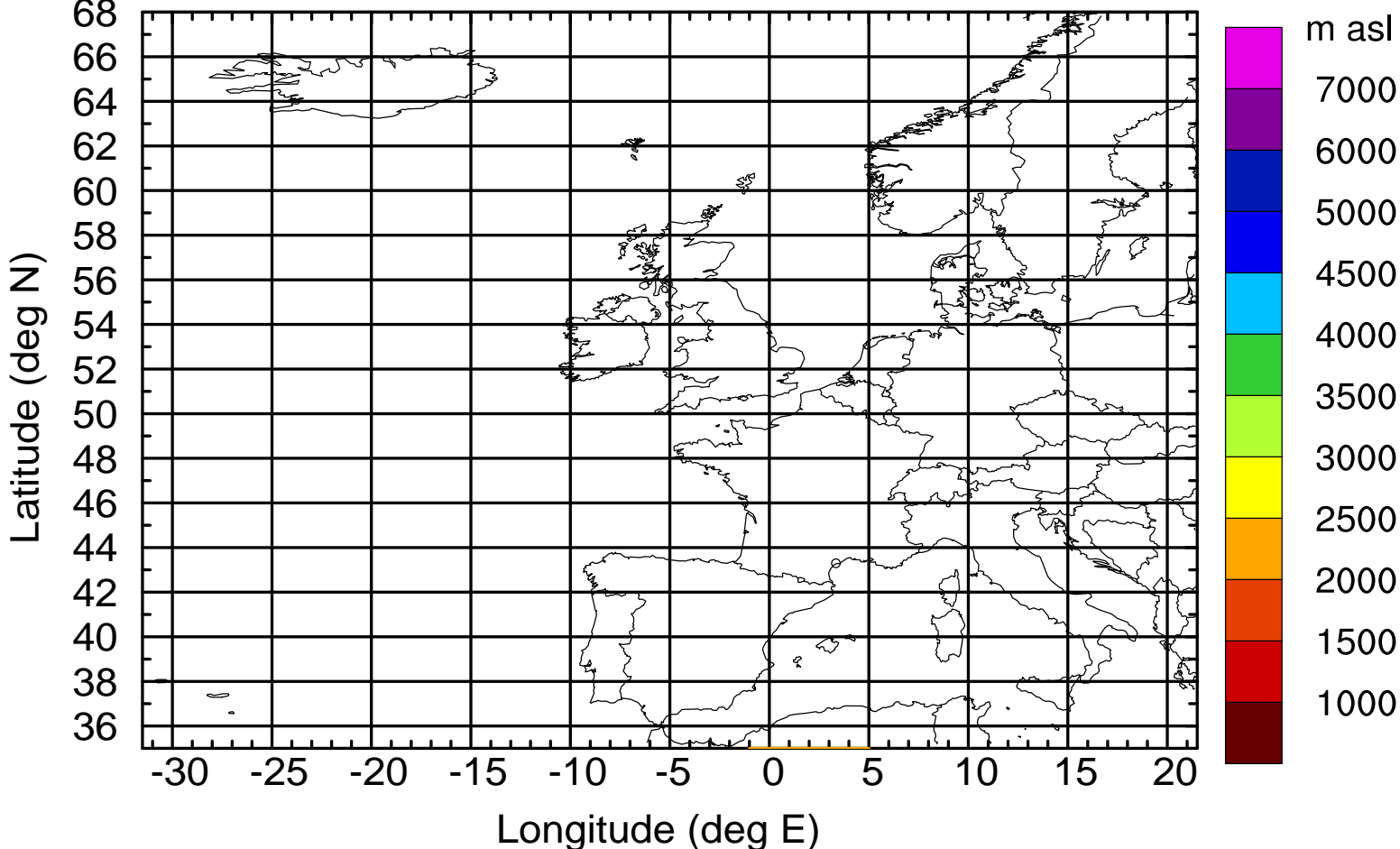
Level #15 of flight 170419a

BWD 20170419/13 -07H = 19/06 UTC



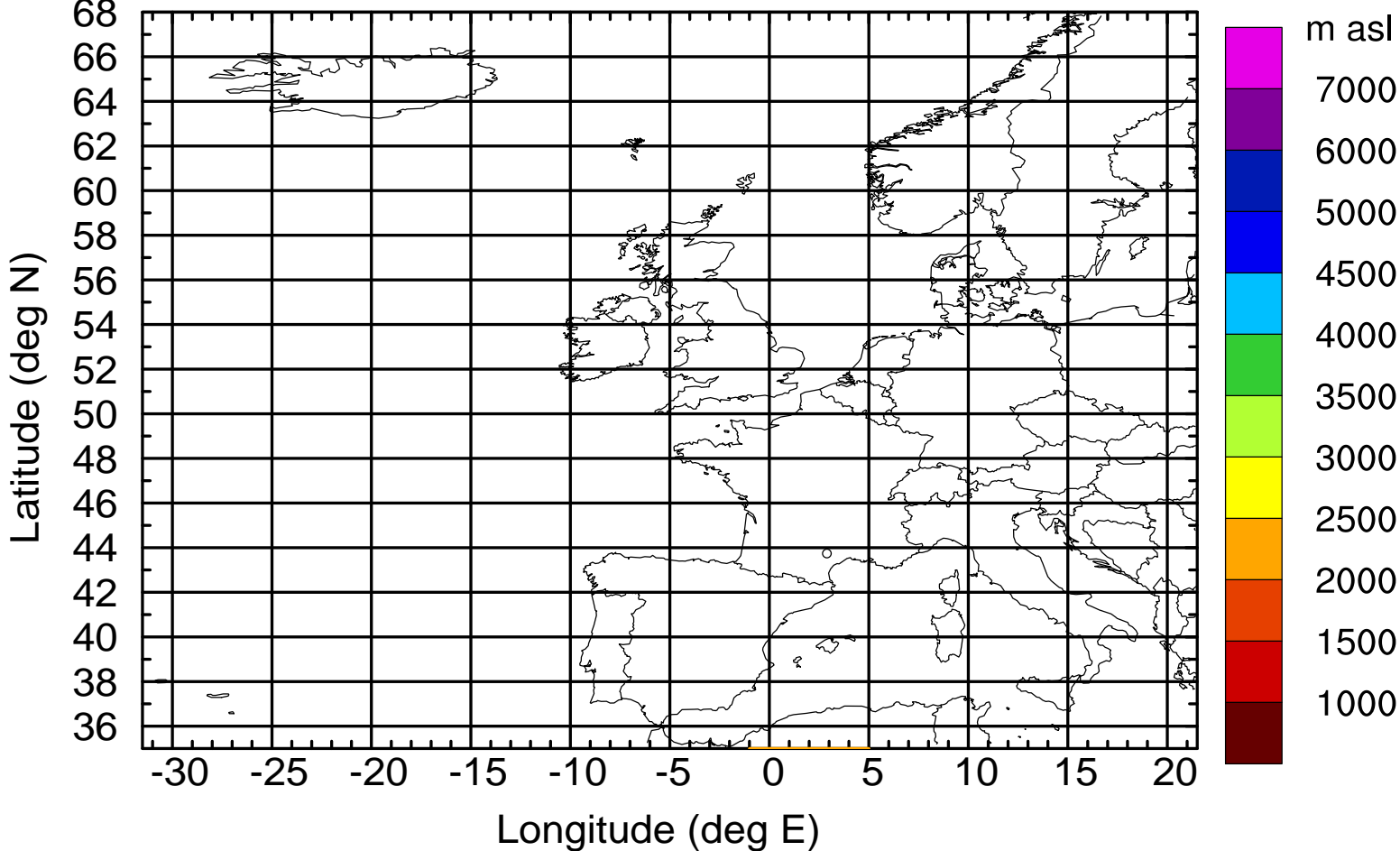
Level #15 of flight 170419a

BWD 20170419/13 -07H = 19/06 UTC



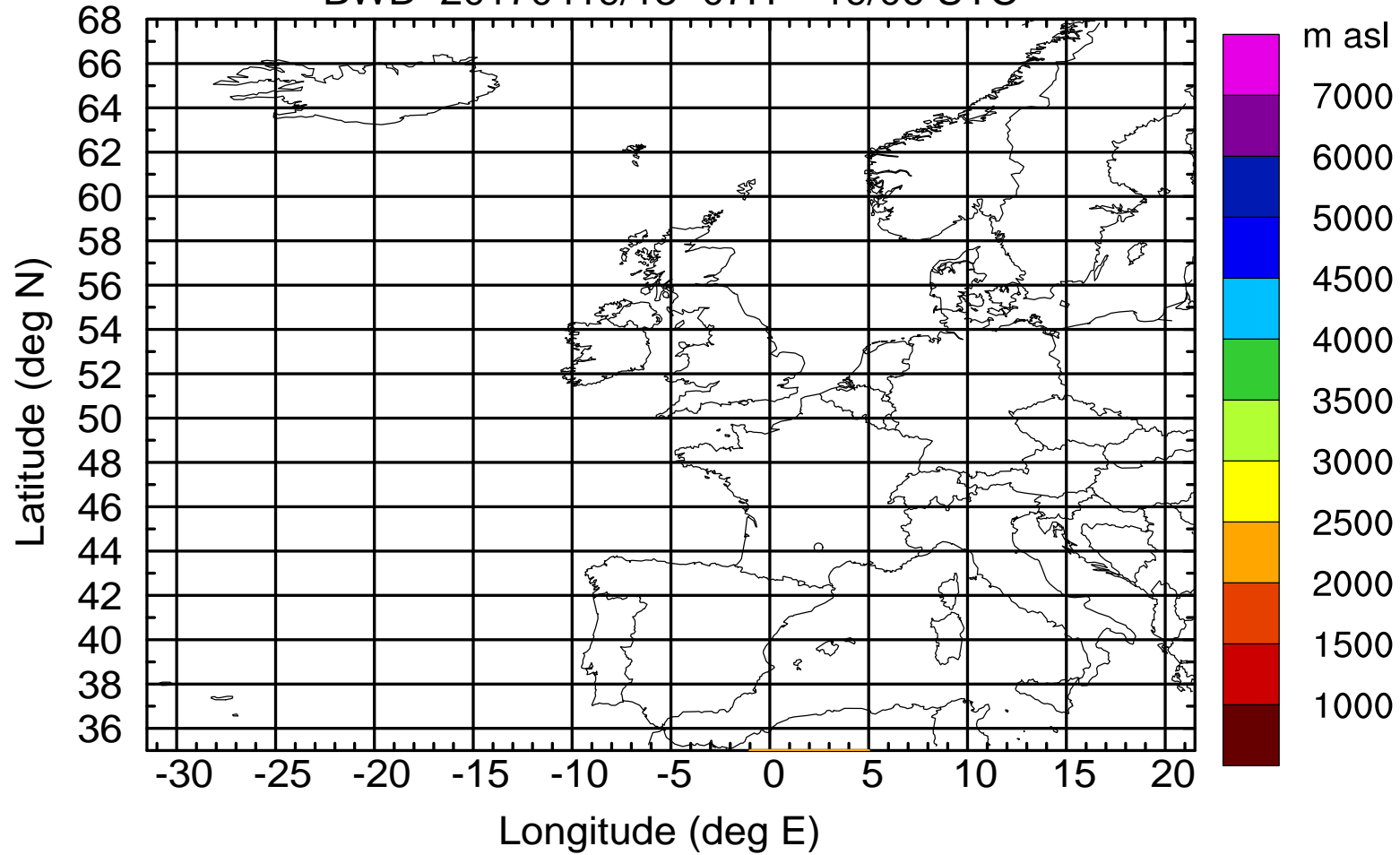
Level #15 of flight 170419a

BWD 20170419/13 -07H = 19/06 UTC



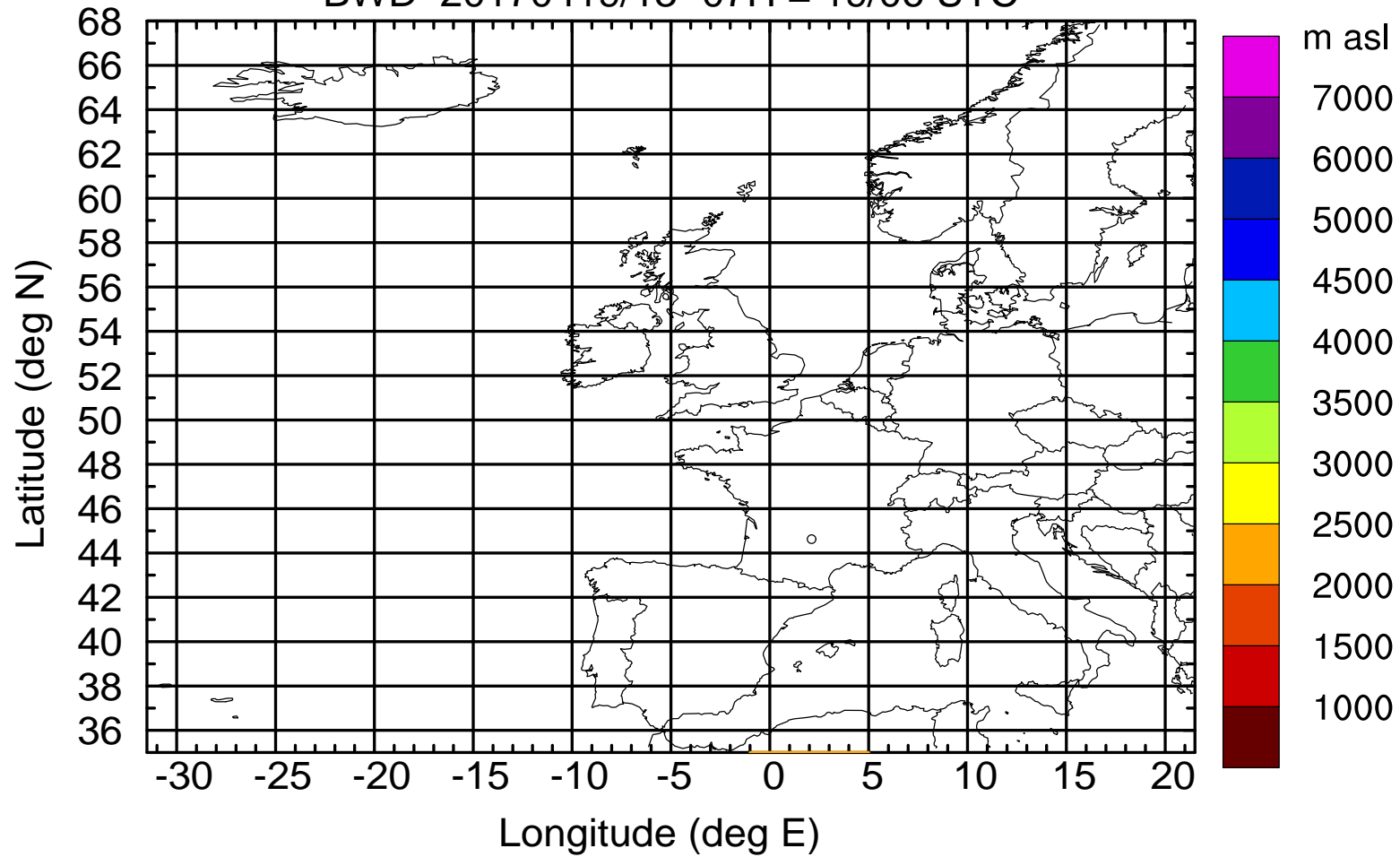
Level #15 of flight 170419a

BWD 20170419/13 -07H = 19/06 UTC



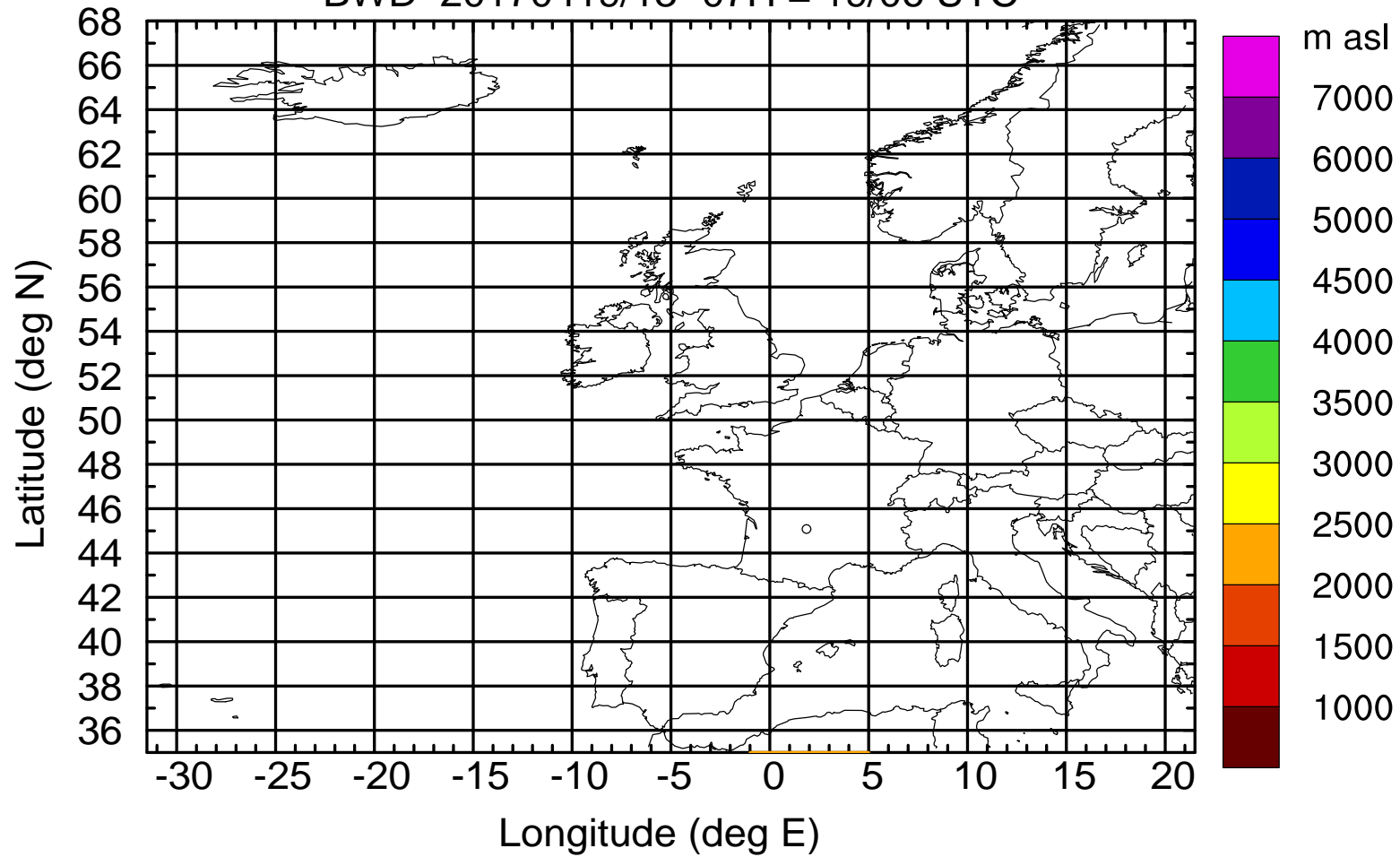
Level #15 of flight 170419a

BWD 20170419/13 -07H = 19/06 UTC



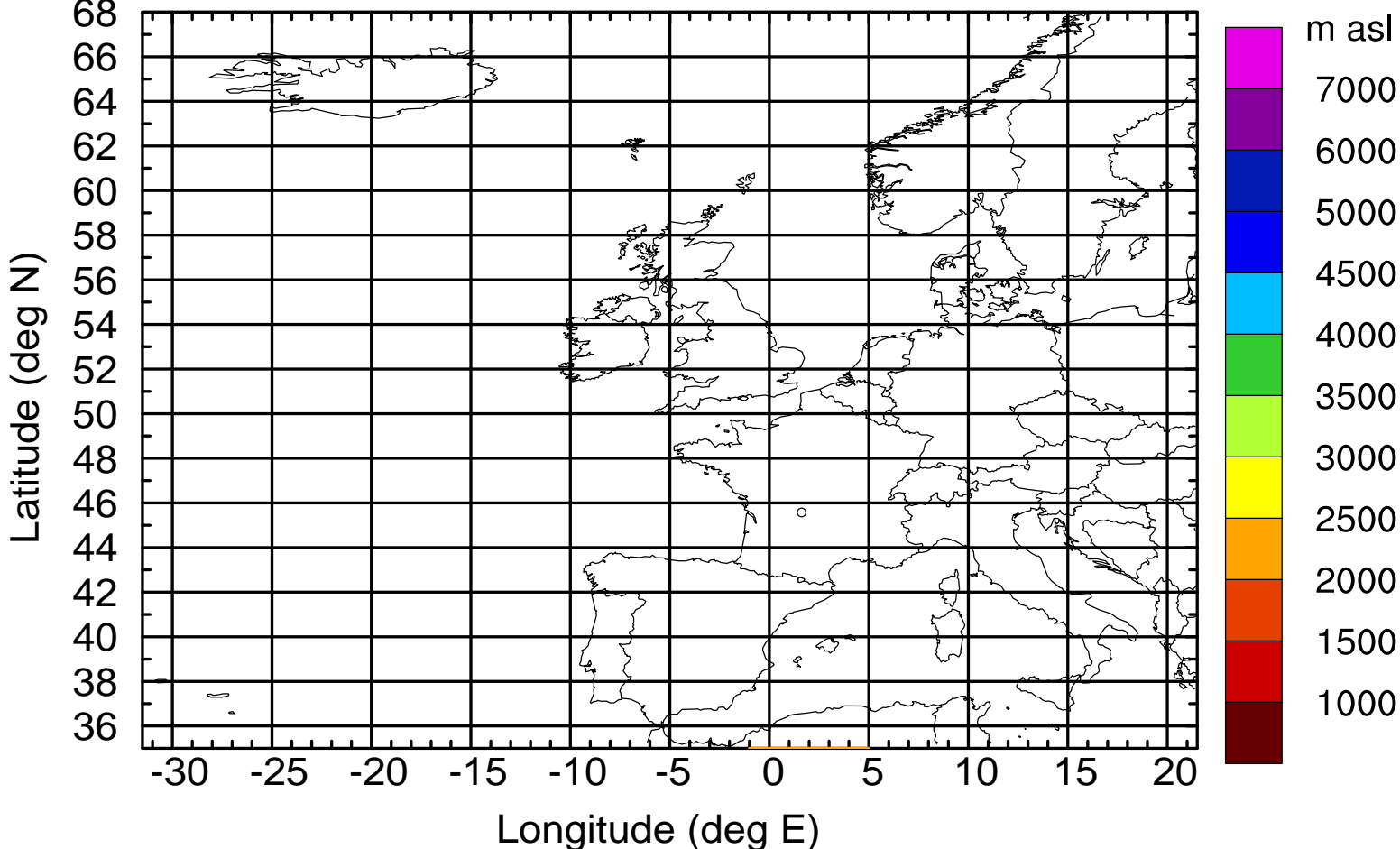
Level #15 of flight 170419a

BWD 20170419/13 -07H = 19/06 UTC



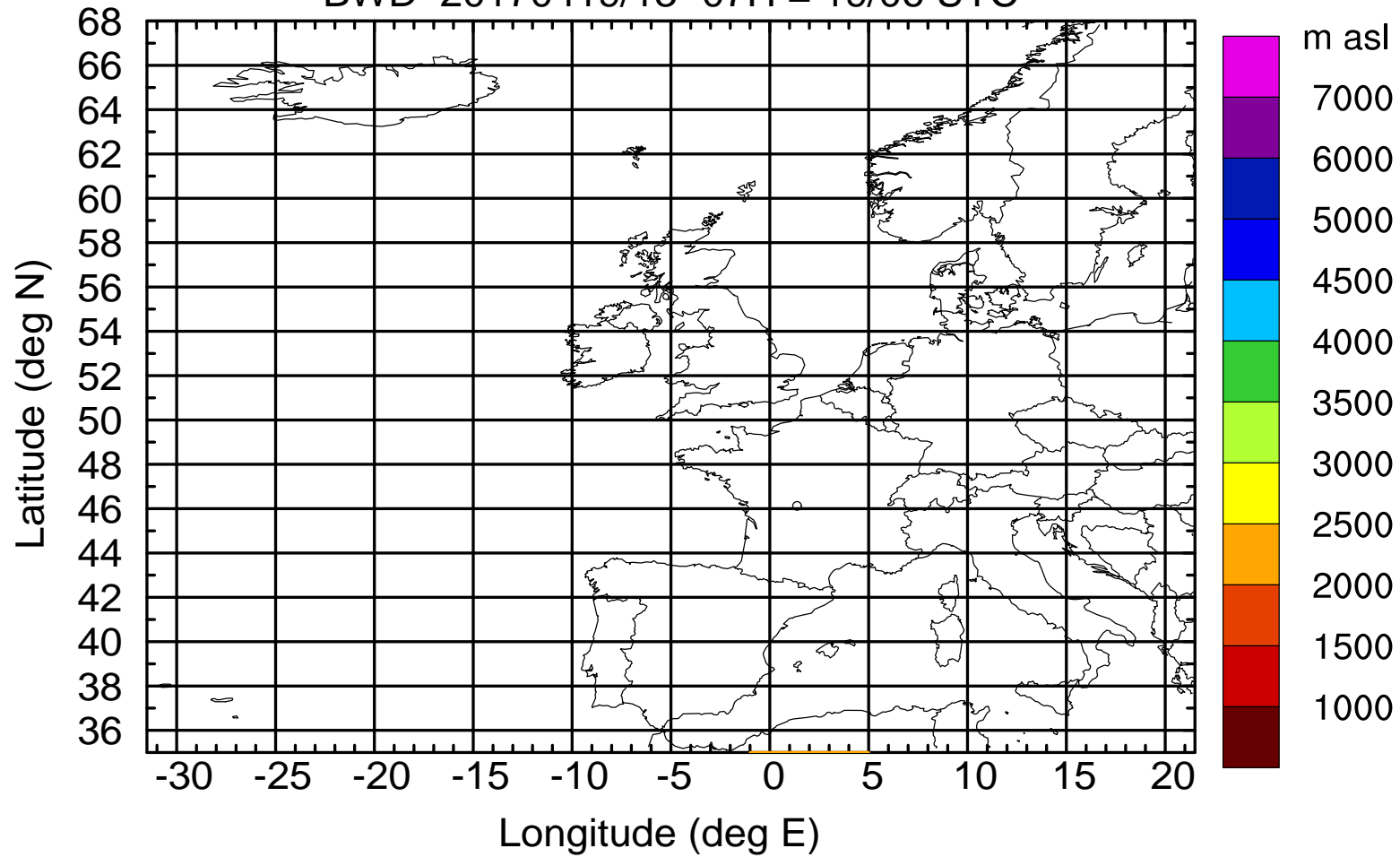
Level #15 of flight 170419a

BWD 20170419/13 -07H = 19/06 UTC



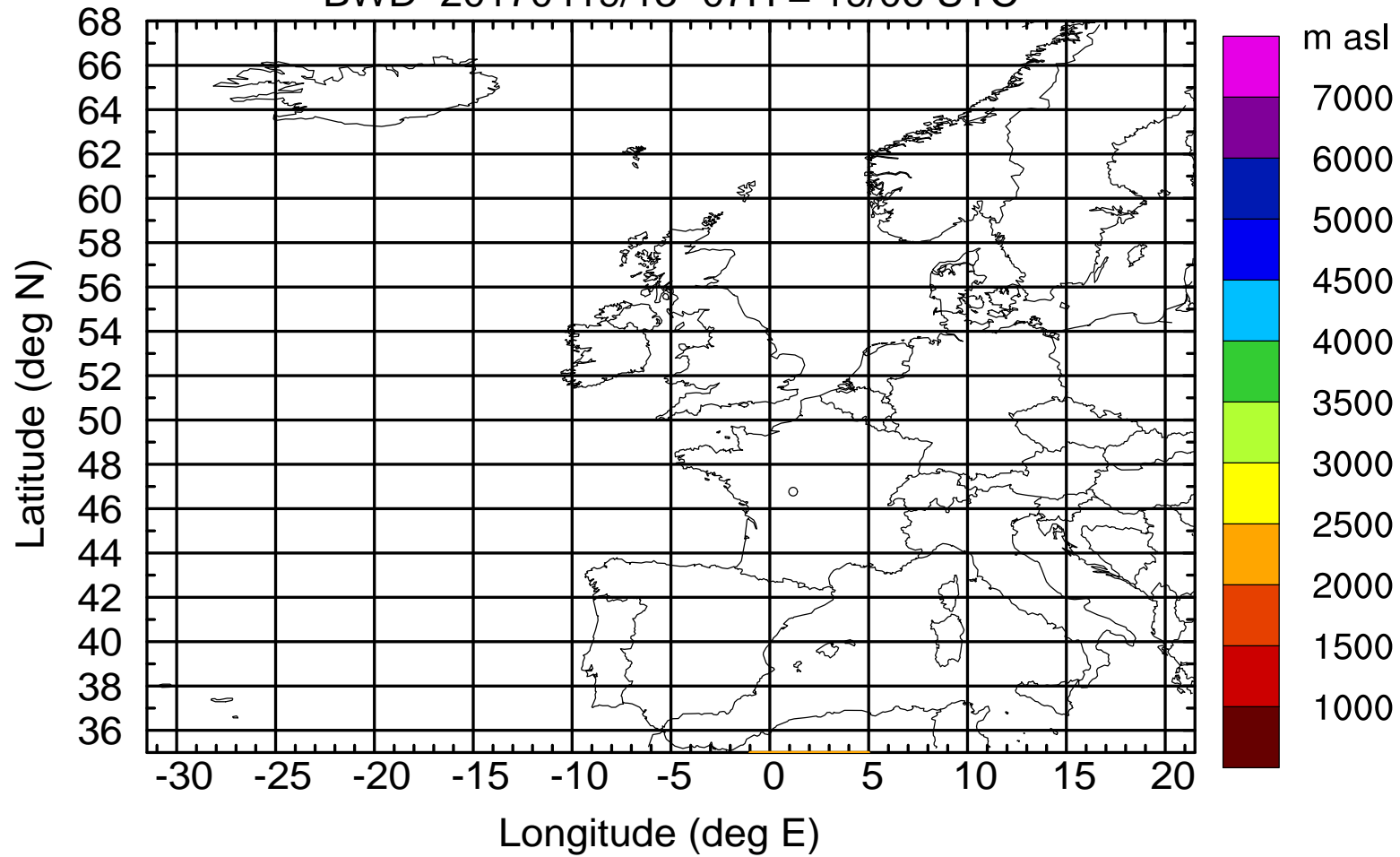
Level #15 of flight 170419a

BWD 20170419/13 -07H = 19/06 UTC



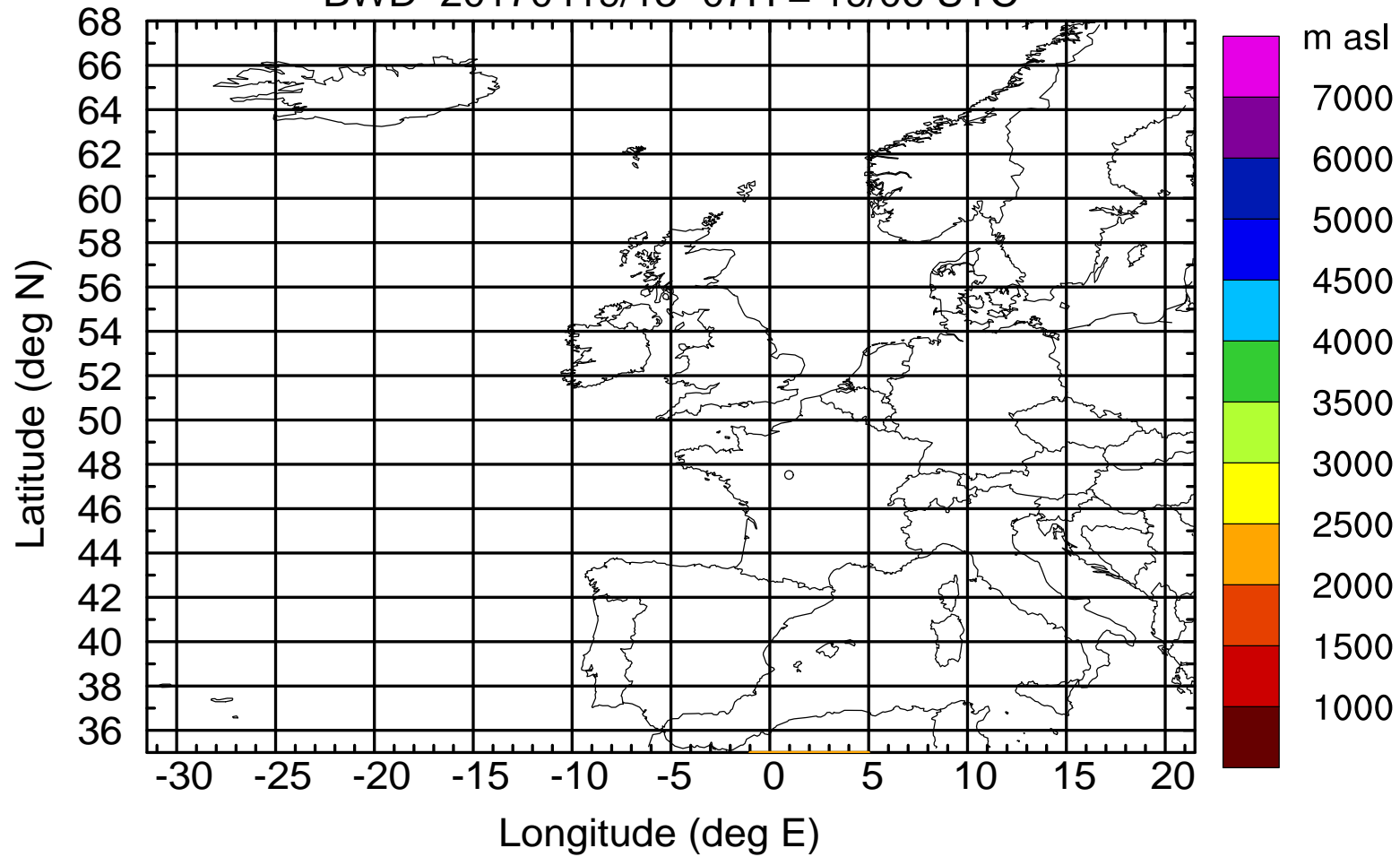
Level #15 of flight 170419a

BWD 20170419/13 -07H = 19/06 UTC



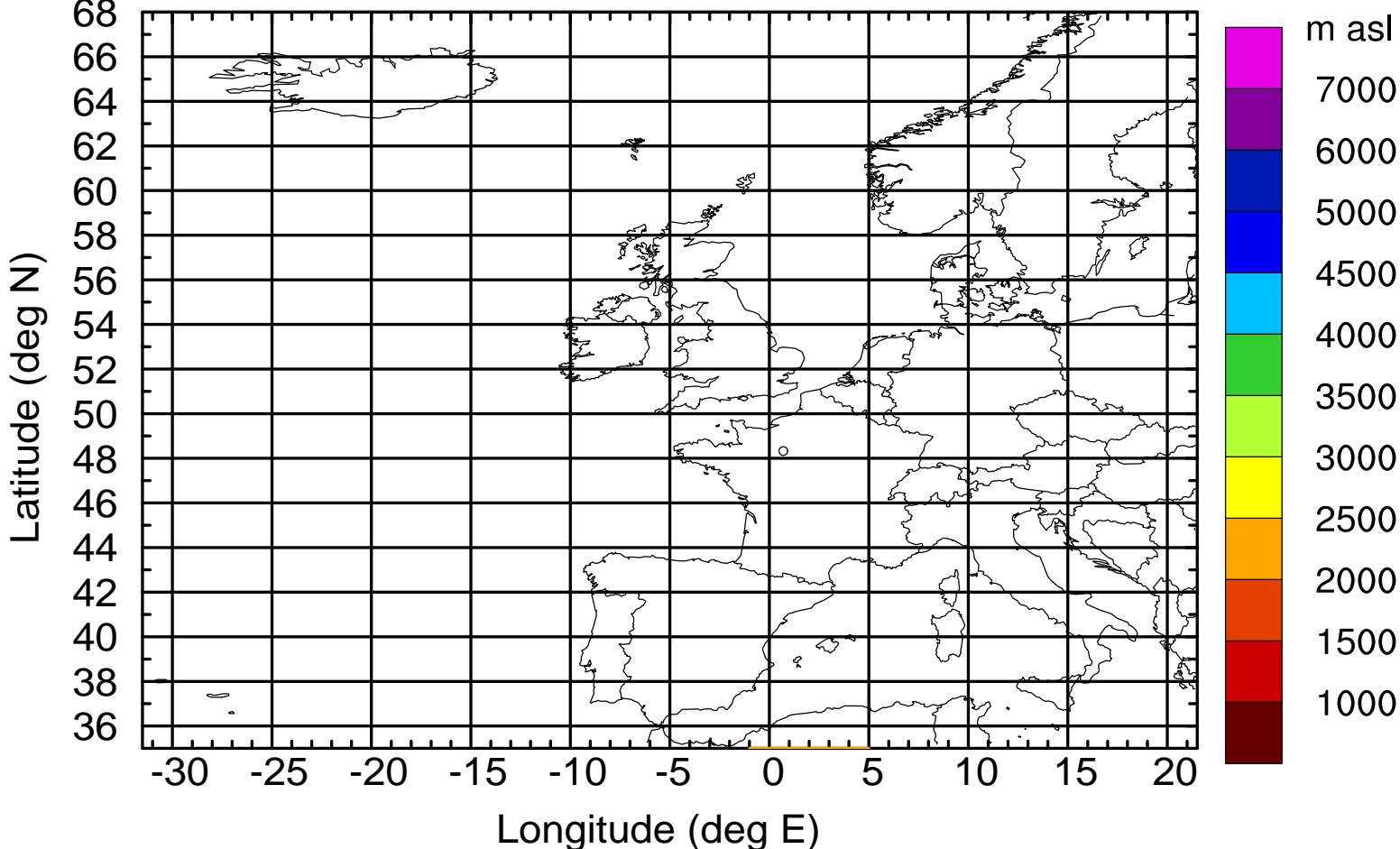
Level #15 of flight 170419a

BWD 20170419/13 -07H = 19/06 UTC



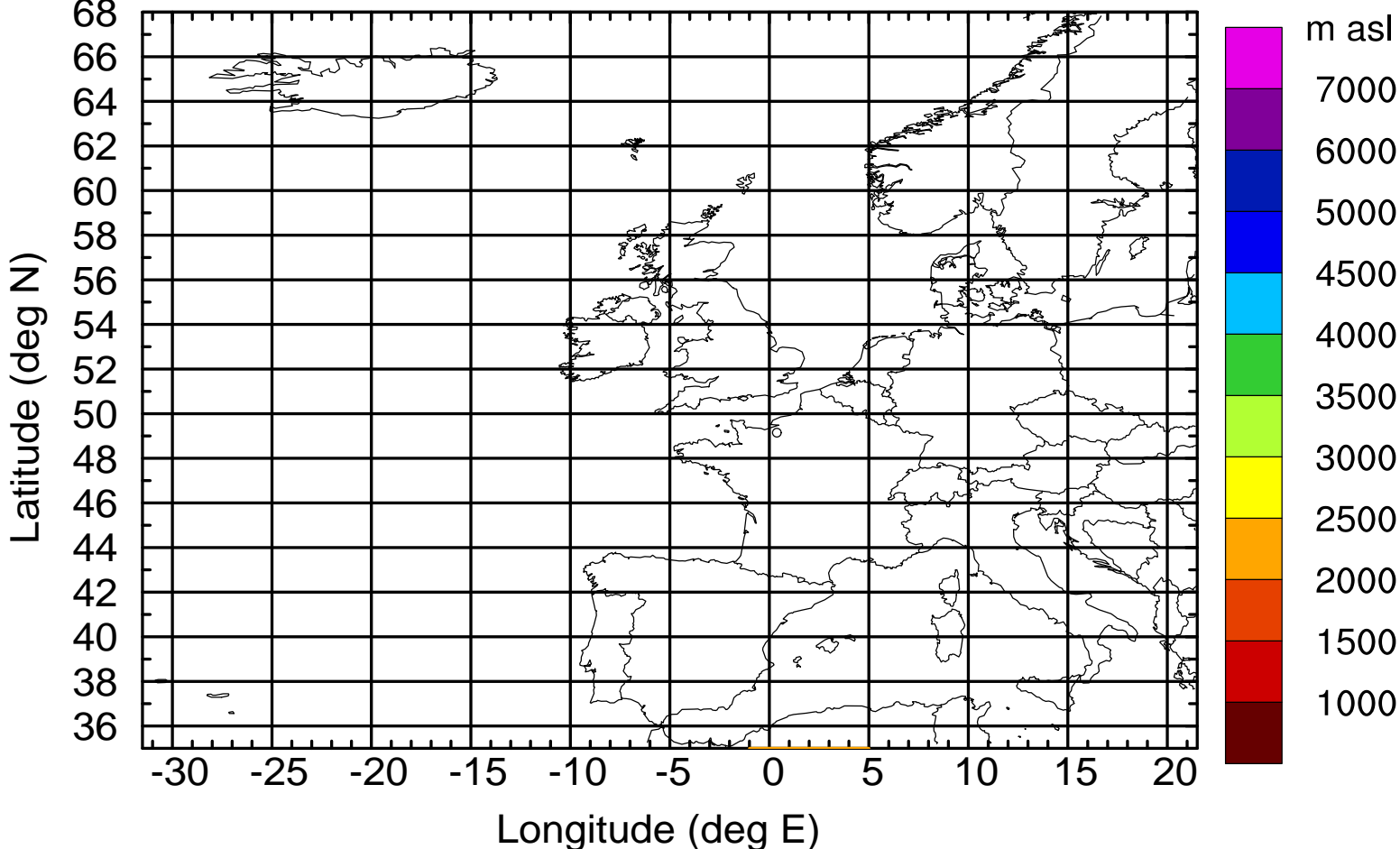
Level #15 of flight 170419a

BWD 20170419/13 -07H = 19/06 UTC



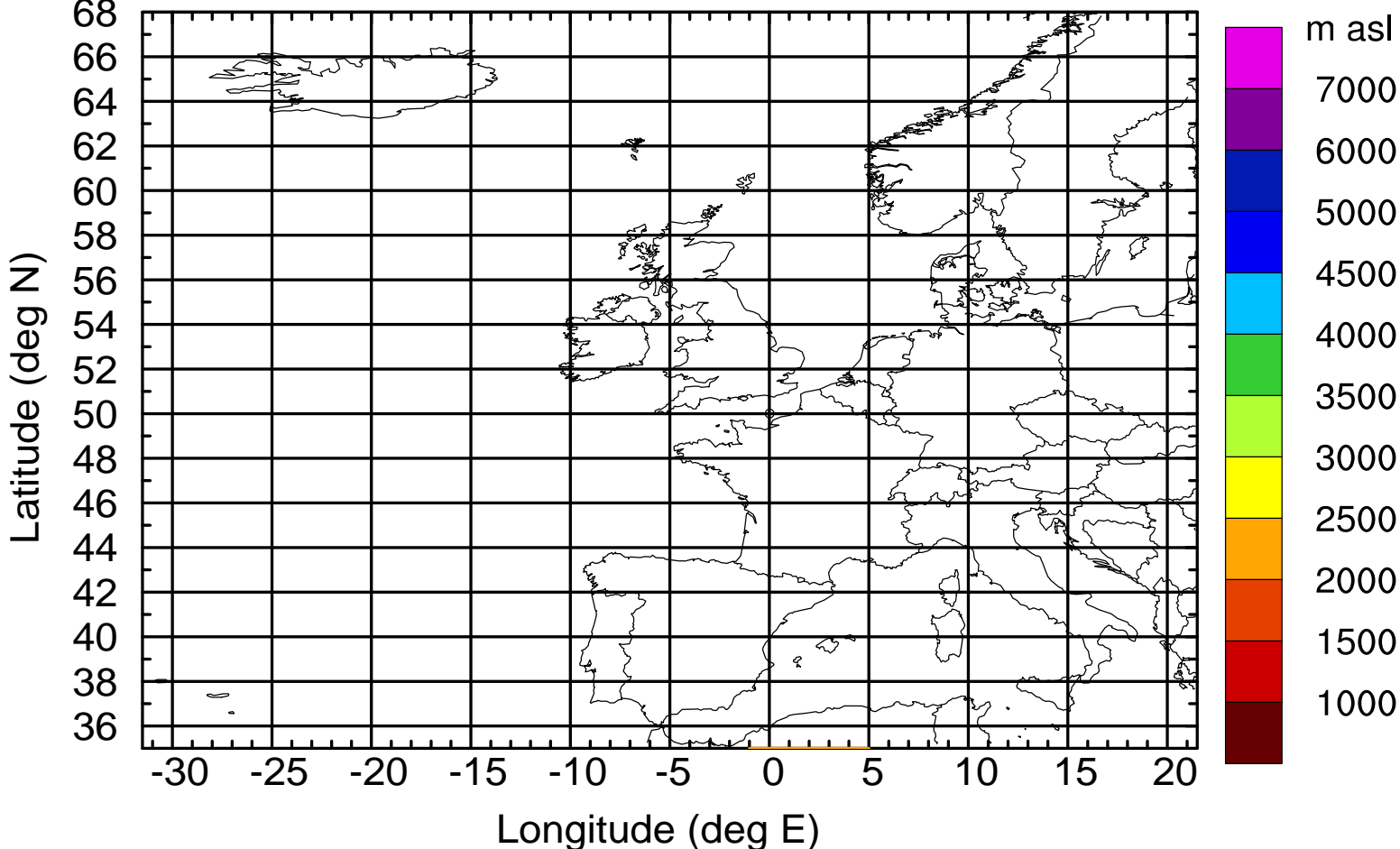
Level #15 of flight 170419a

BWD 20170419/13 -07H = 19/06 UTC



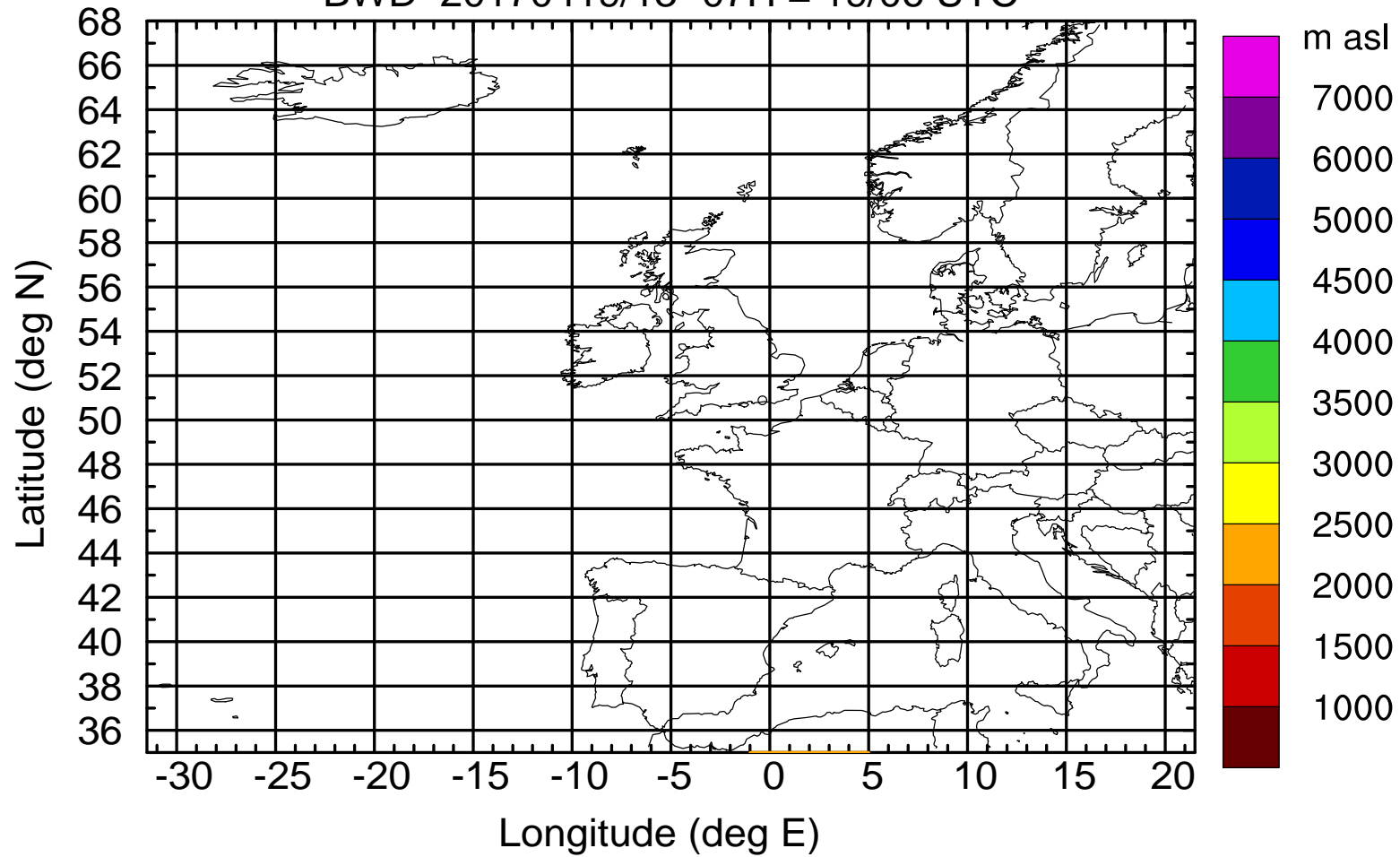
Level #15 of flight 170419a

BWD 20170419/13 -07H = 19/06 UTC



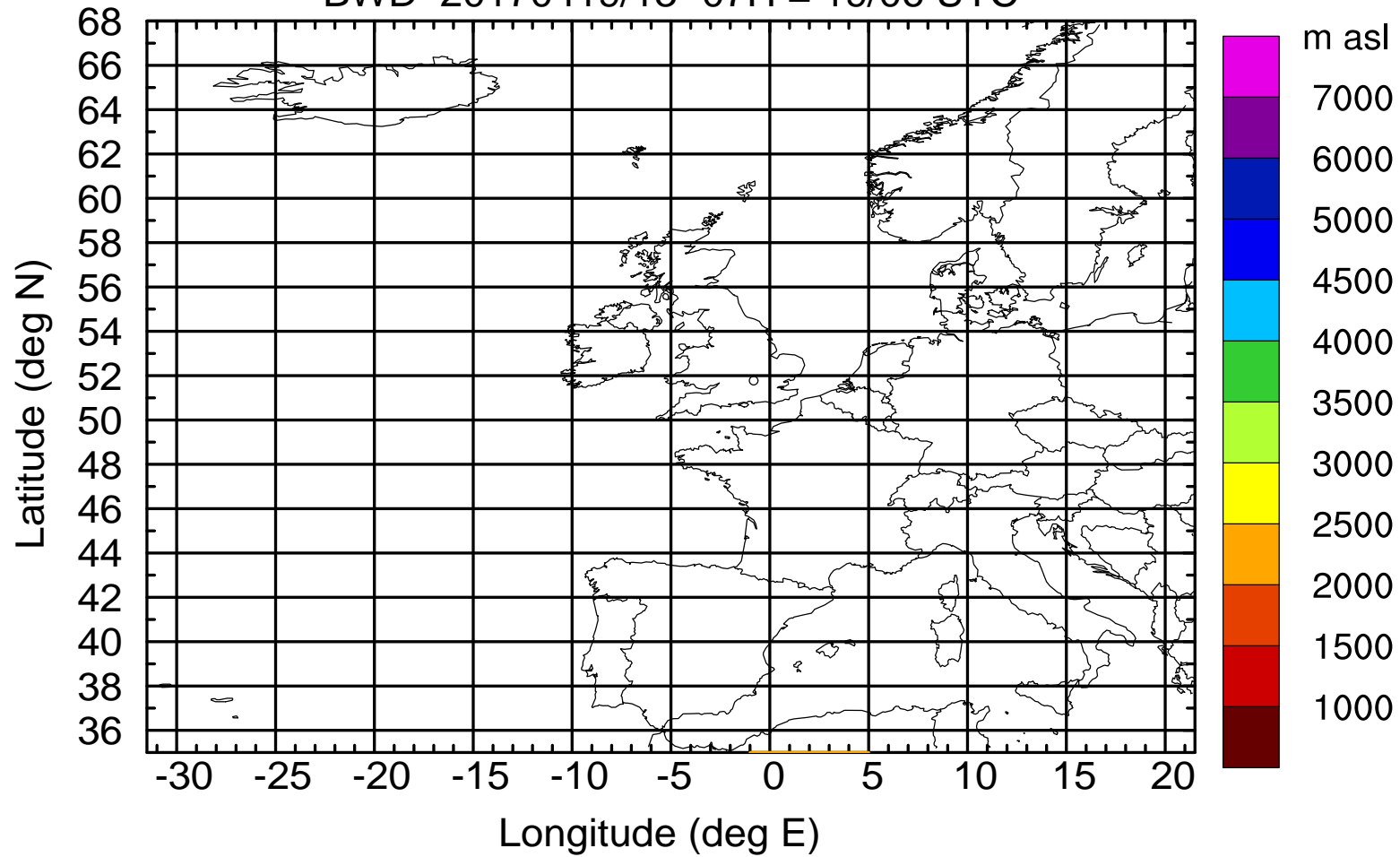
Level #15 of flight 170419a

BWD 20170419/13 -07H = 19/06 UTC



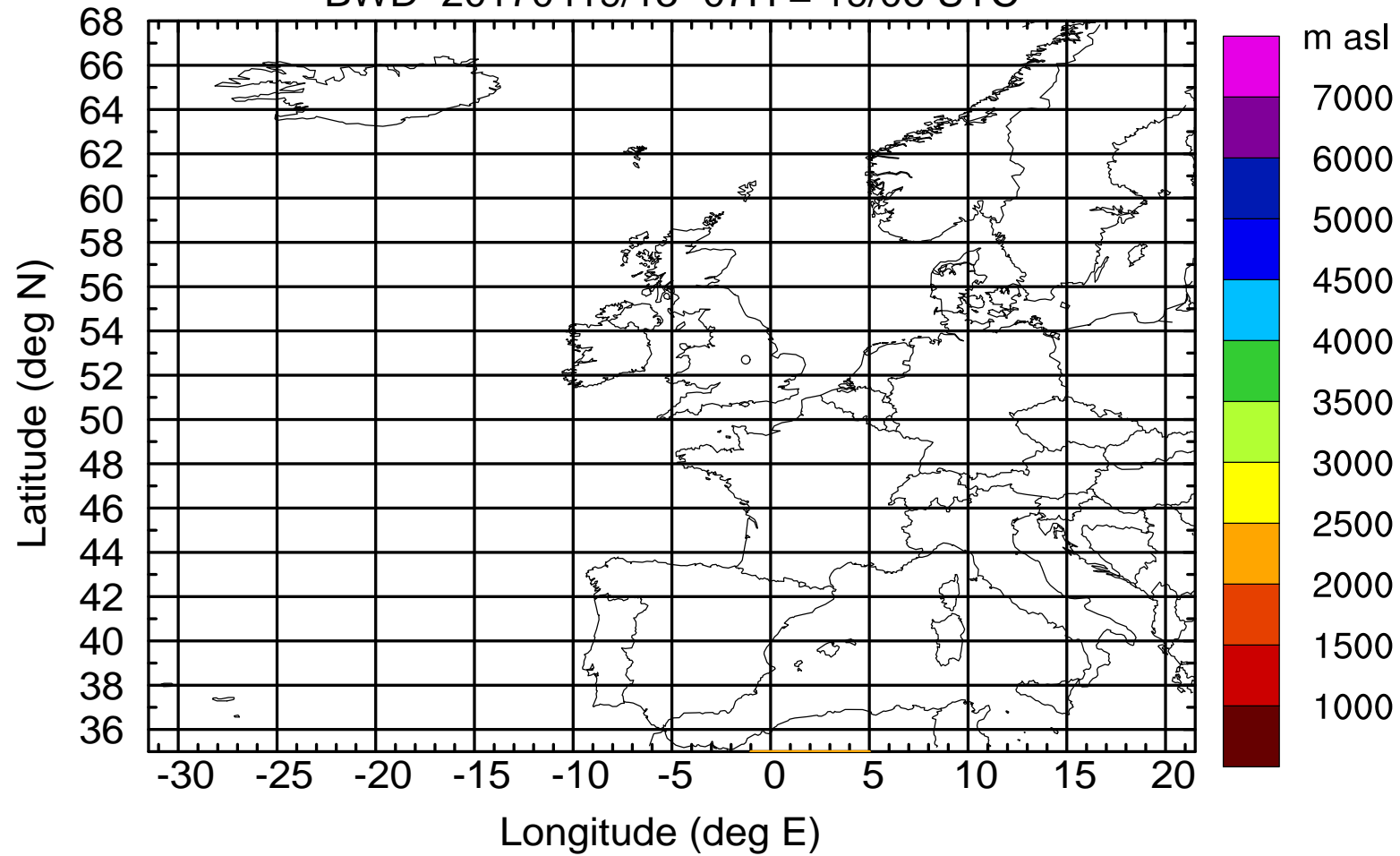
Level #15 of flight 170419a

BWD 20170419/13 -07H = 19/06 UTC



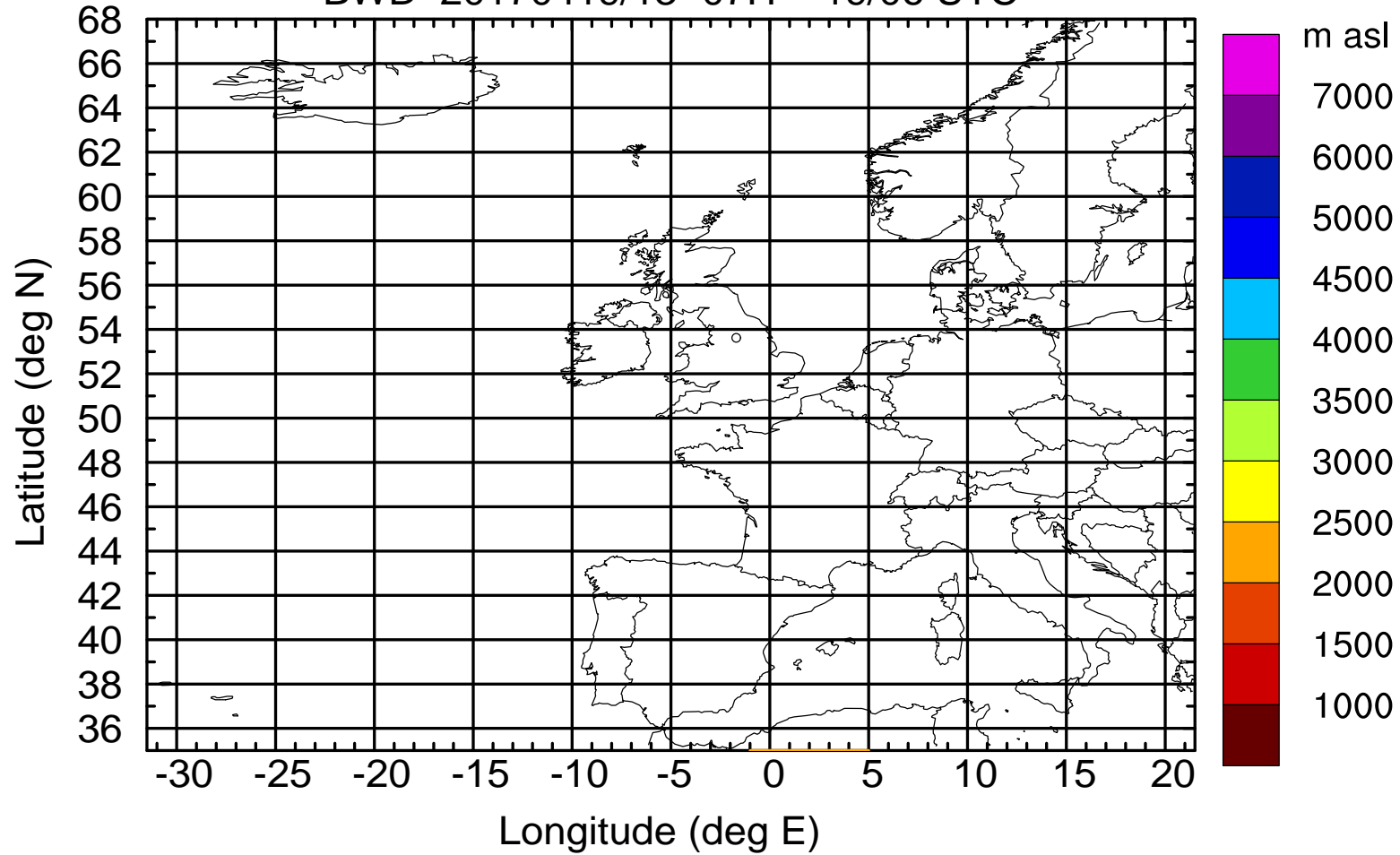
Level #15 of flight 170419a

BWD 20170419/13 -07H = 19/06 UTC



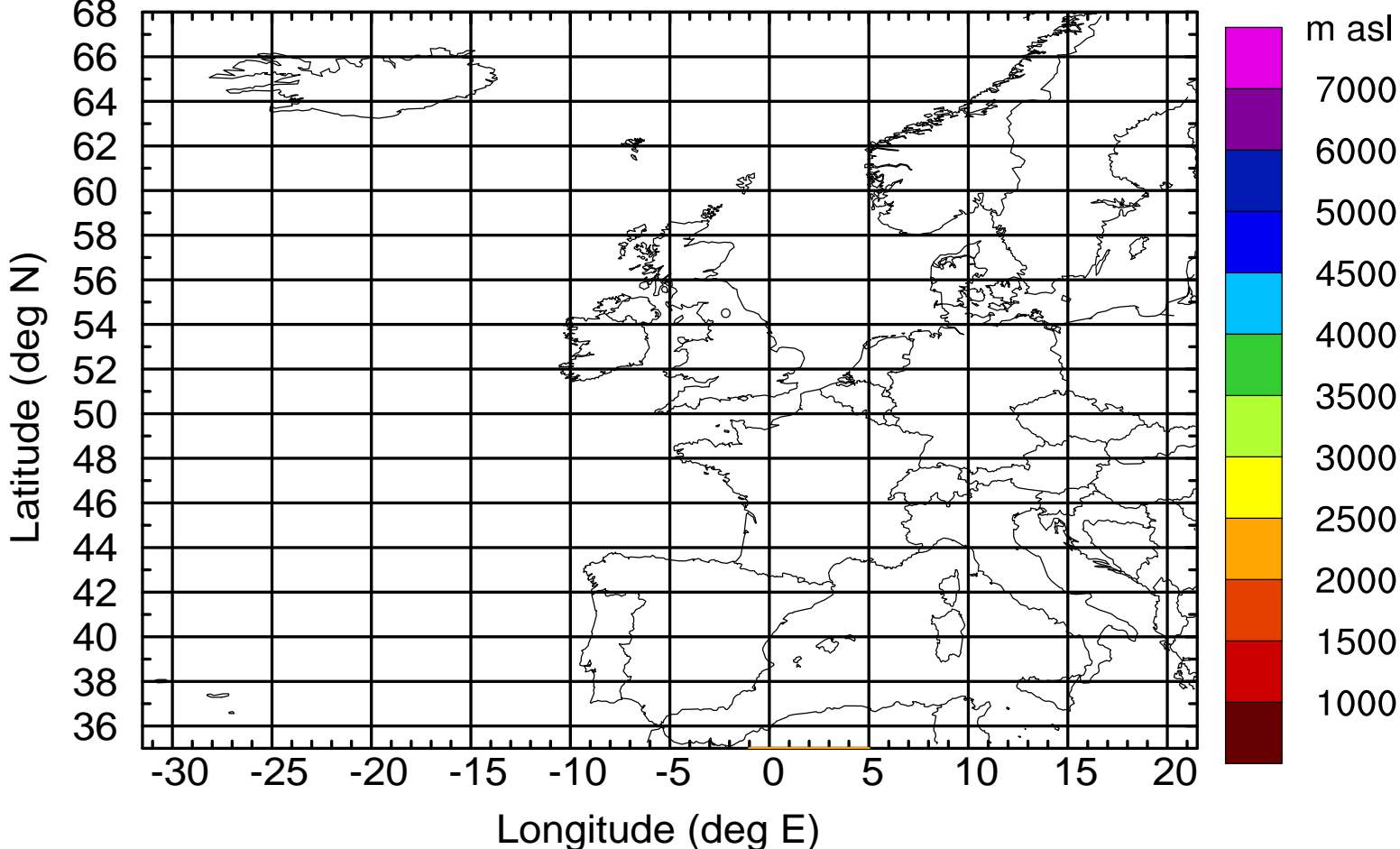
Level #15 of flight 170419a

BWD 20170419/13 -07H = 19/06 UTC



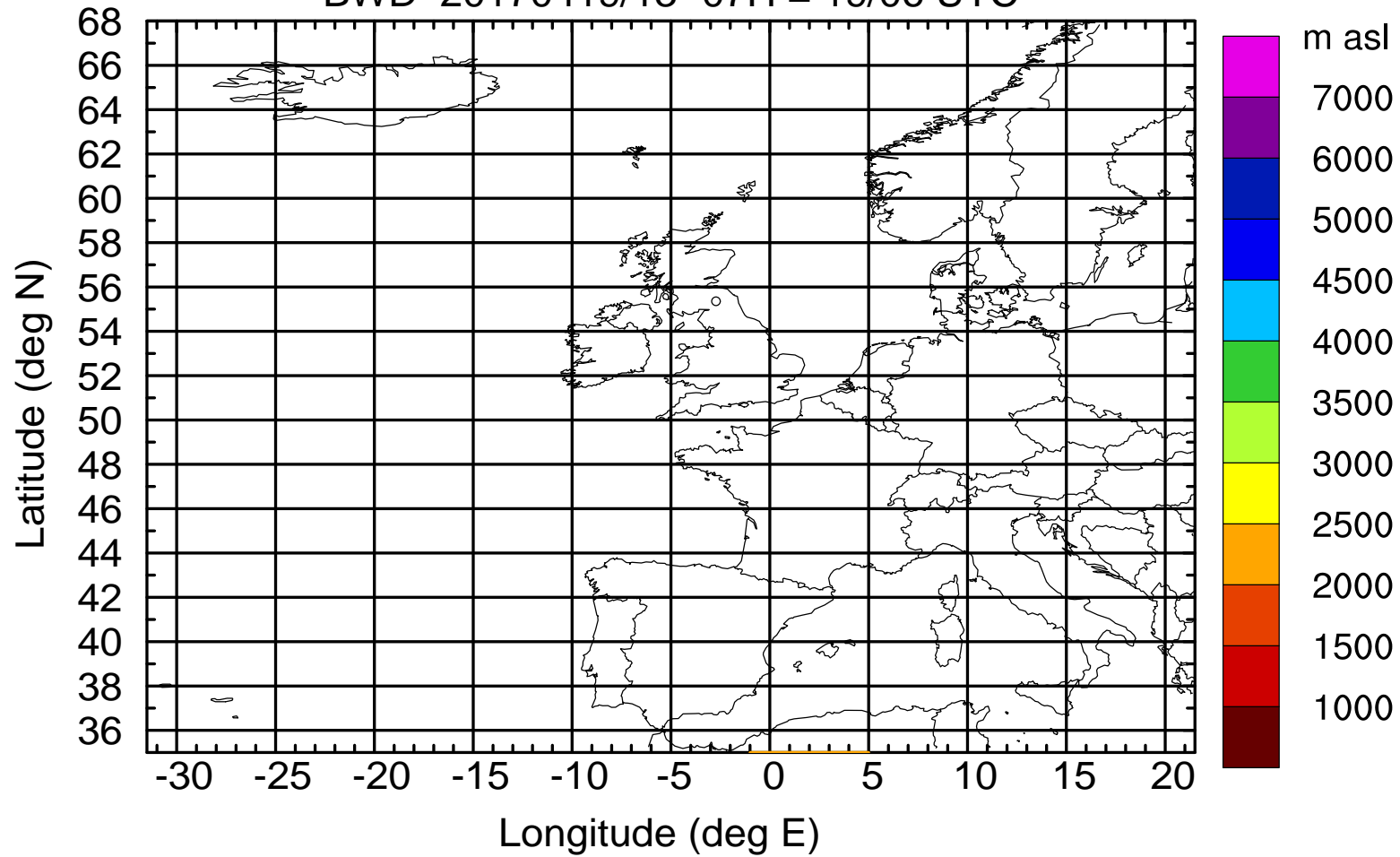
Level #15 of flight 170419a

BWD 20170419/13 -07H = 19/06 UTC



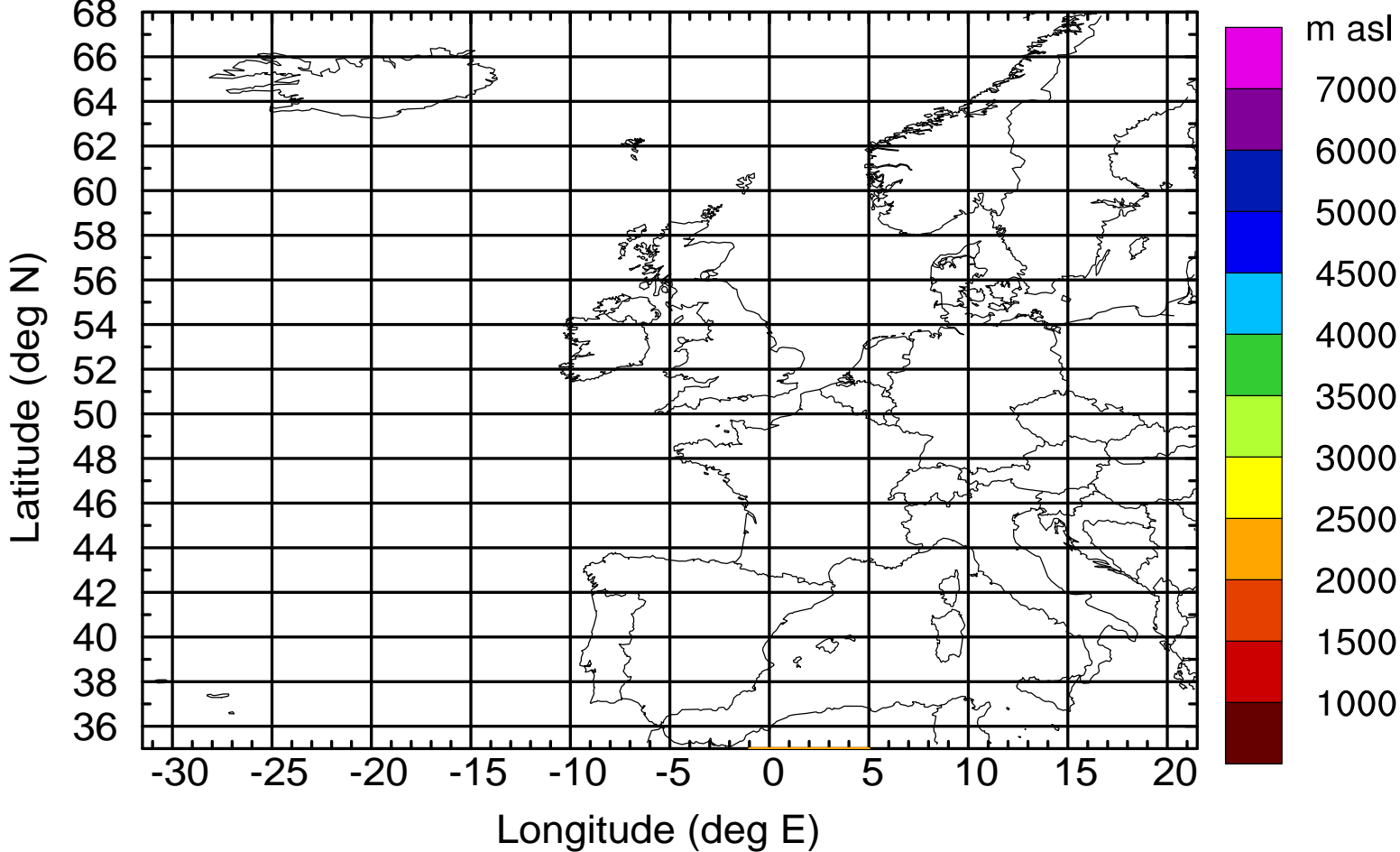
Level #15 of flight 170419a

BWD 20170419/13 -07H = 19/06 UTC



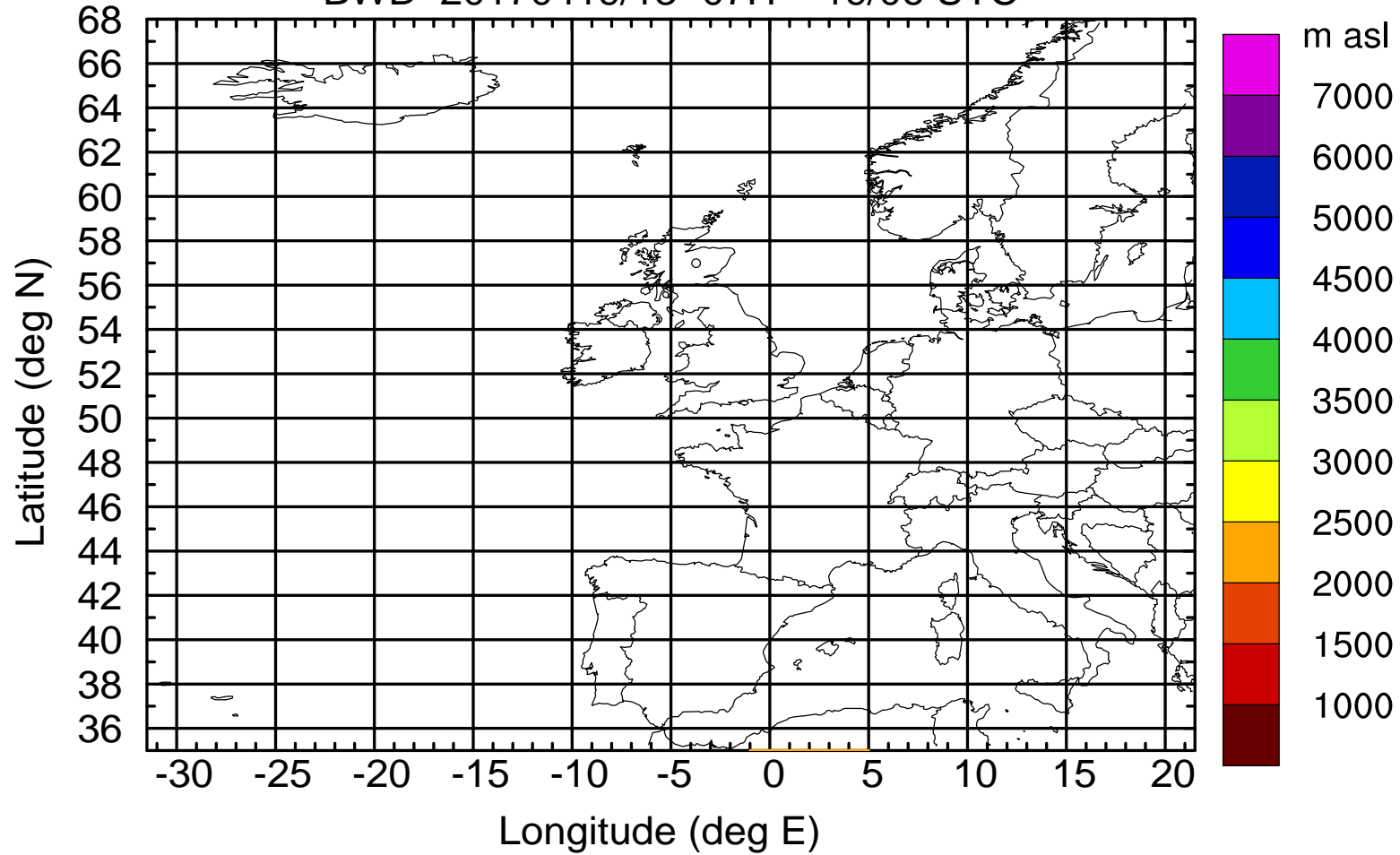
Level #15 of flight 170419a

BWD 20170419/13 -07H = 19/06 UTC



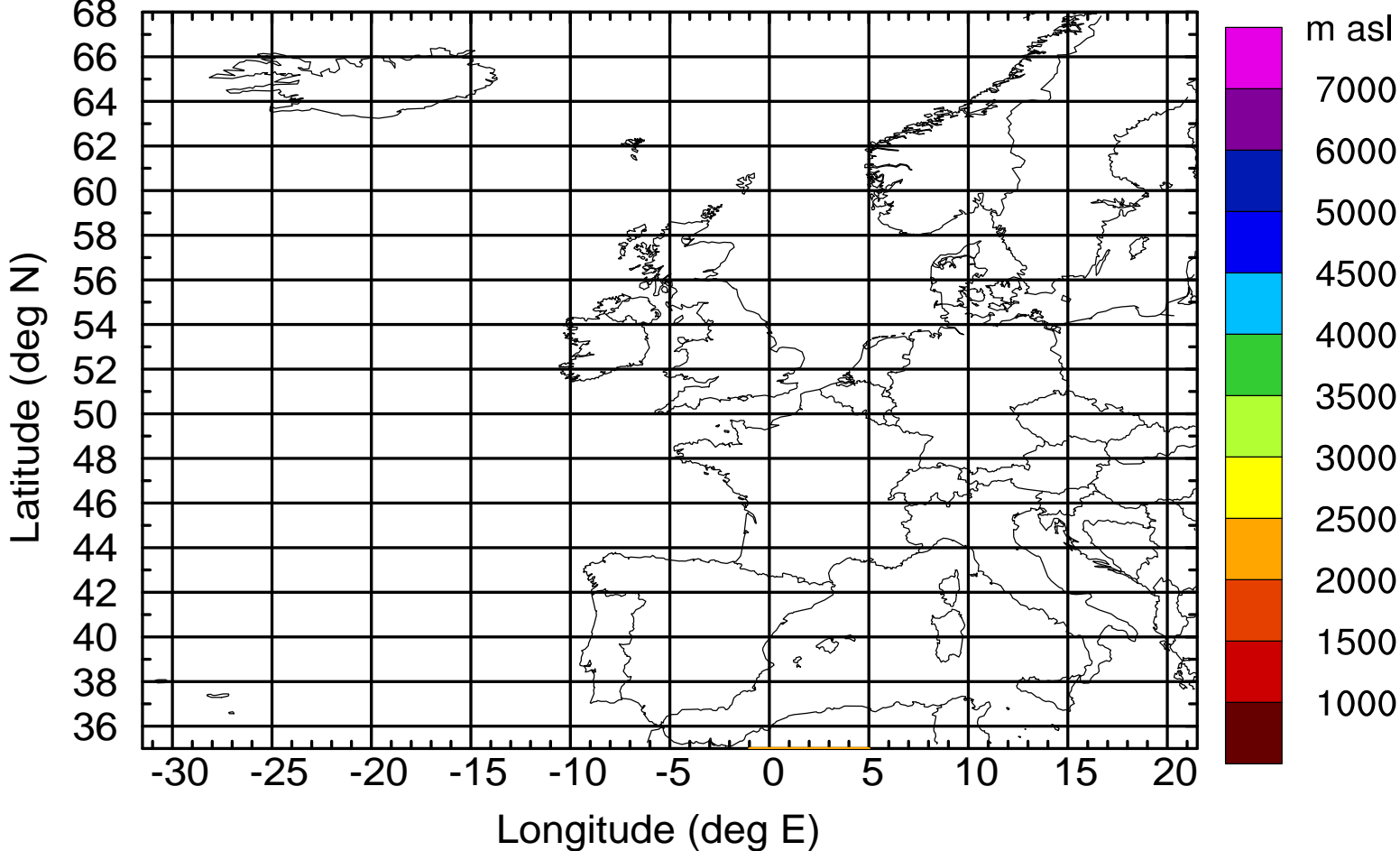
Level #15 of flight 170419a

BWD 20170419/13 -07H = 19/06 UTC



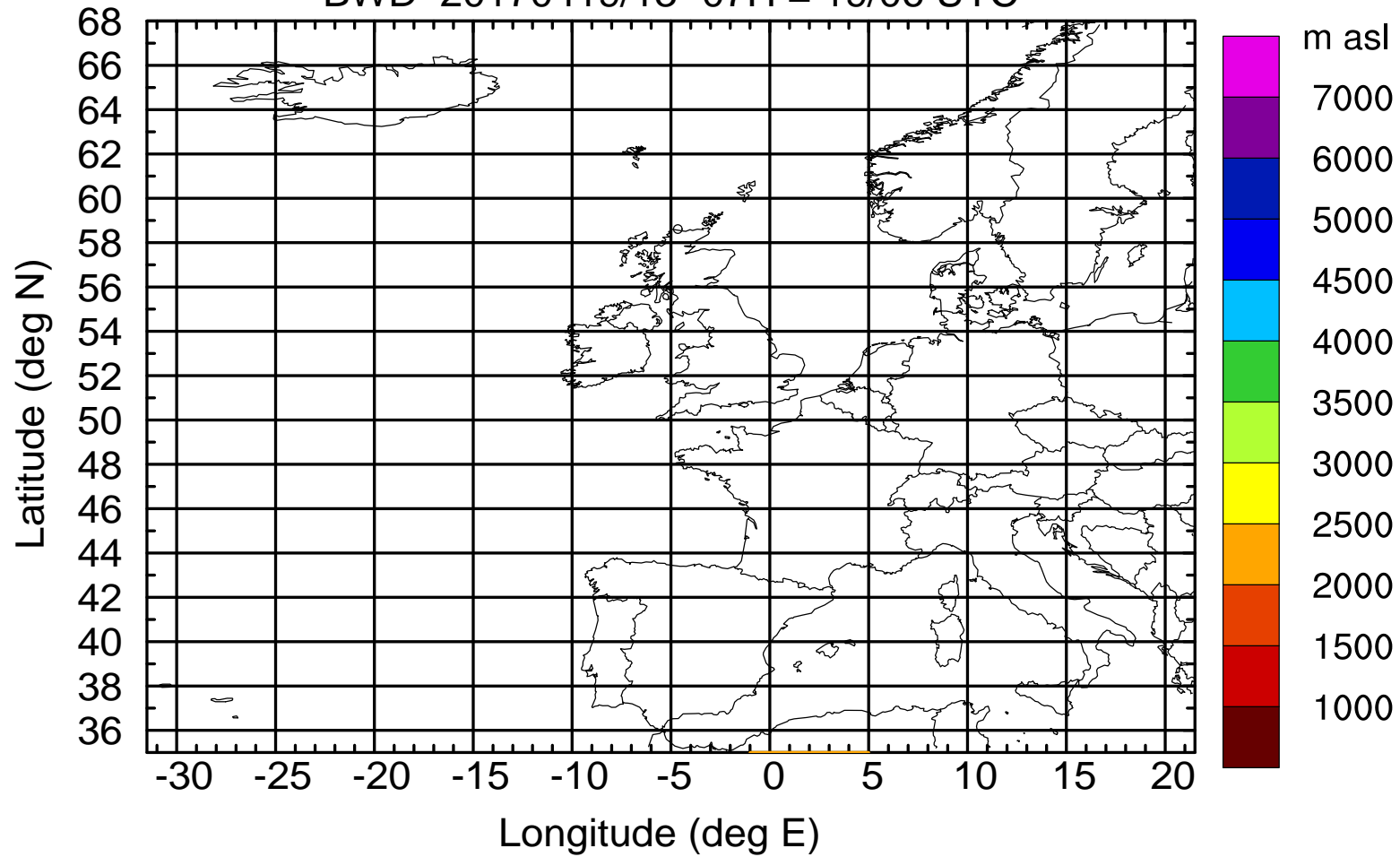
Level #15 of flight 170419a

BWD 20170419/13 -07H = 19/06 UTC



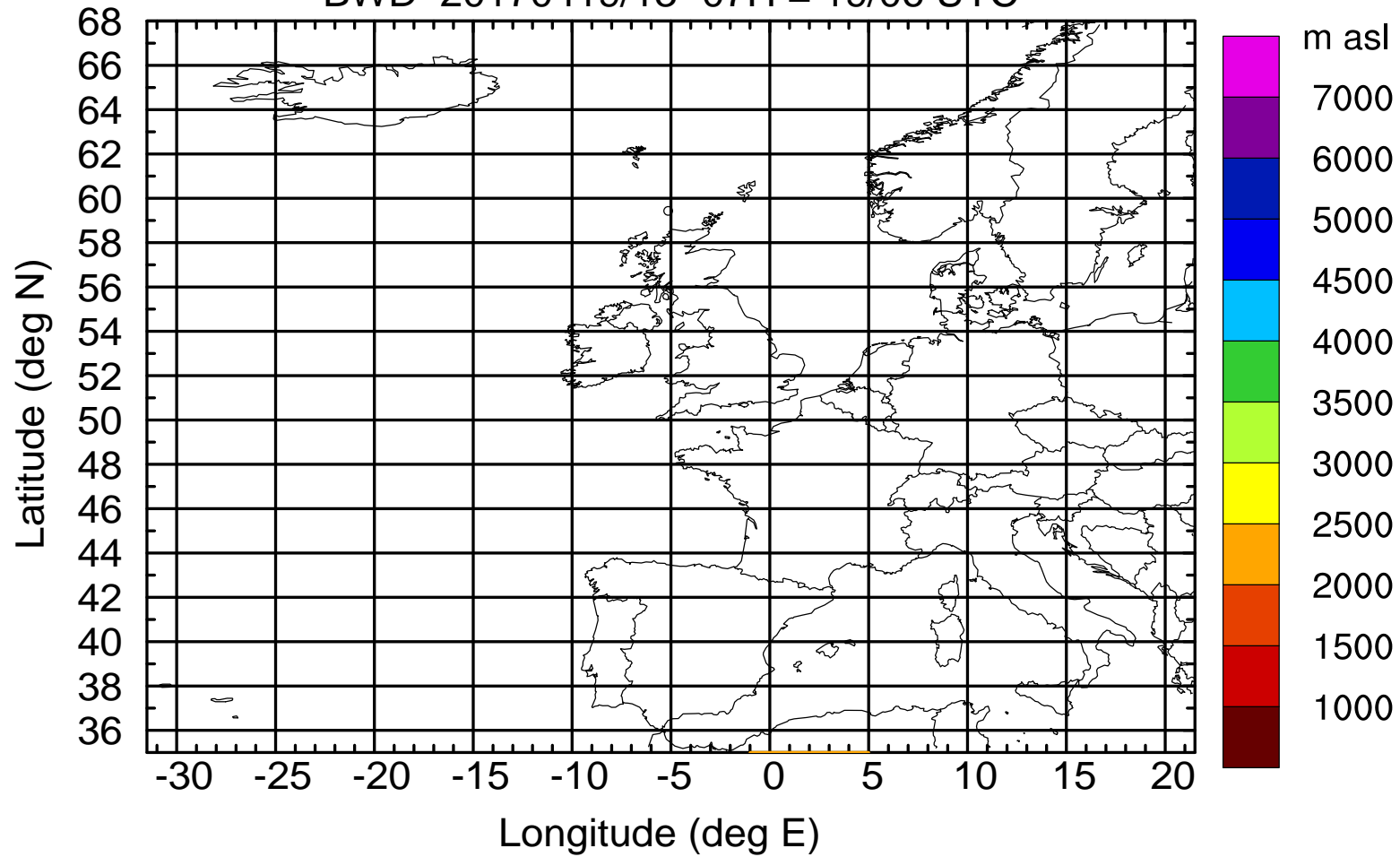
Level #15 of flight 170419a

BWD 20170419/13 -07H = 19/06 UTC



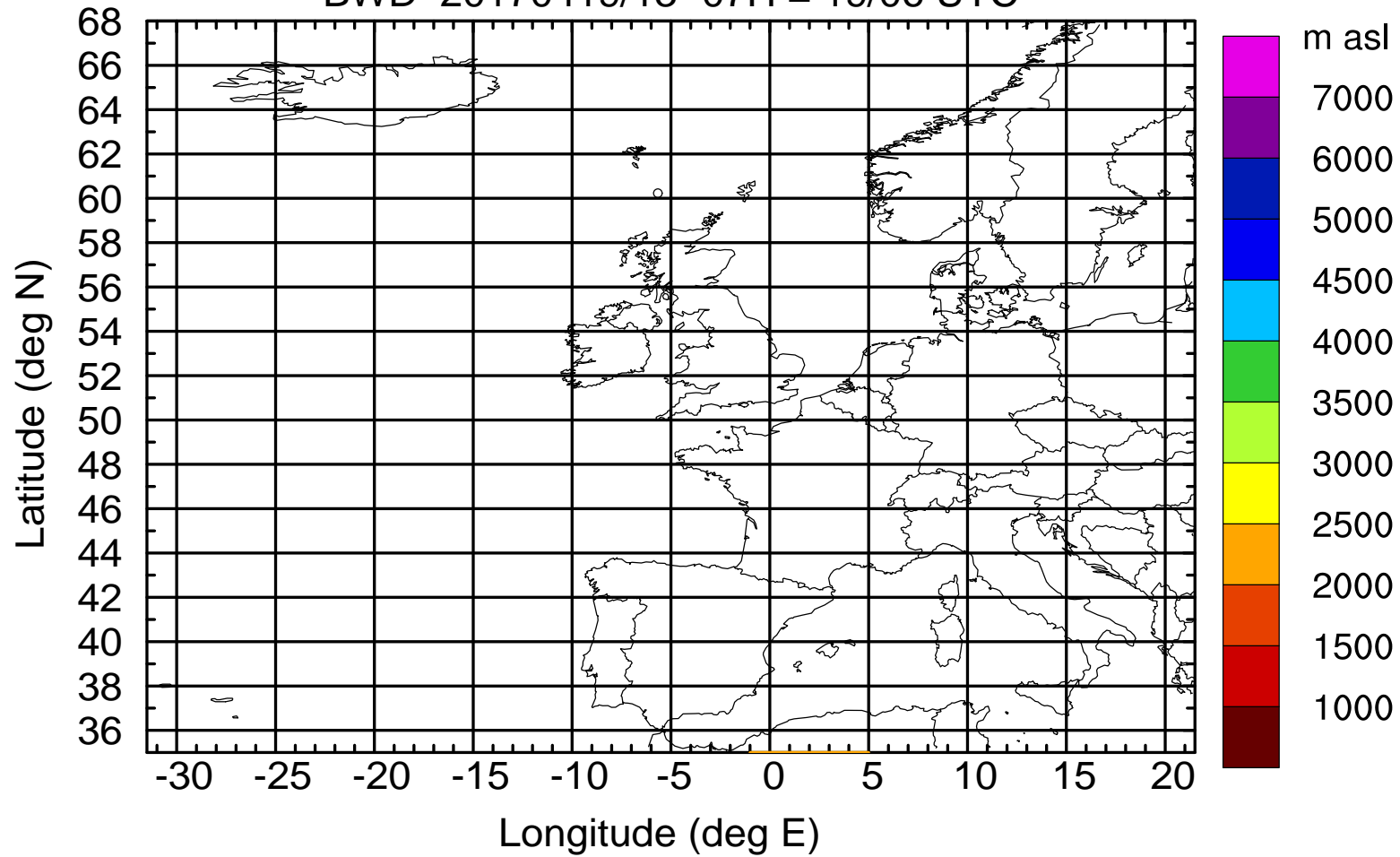
Level #15 of flight 170419a

BWD 20170419/13 -07H = 19/06 UTC



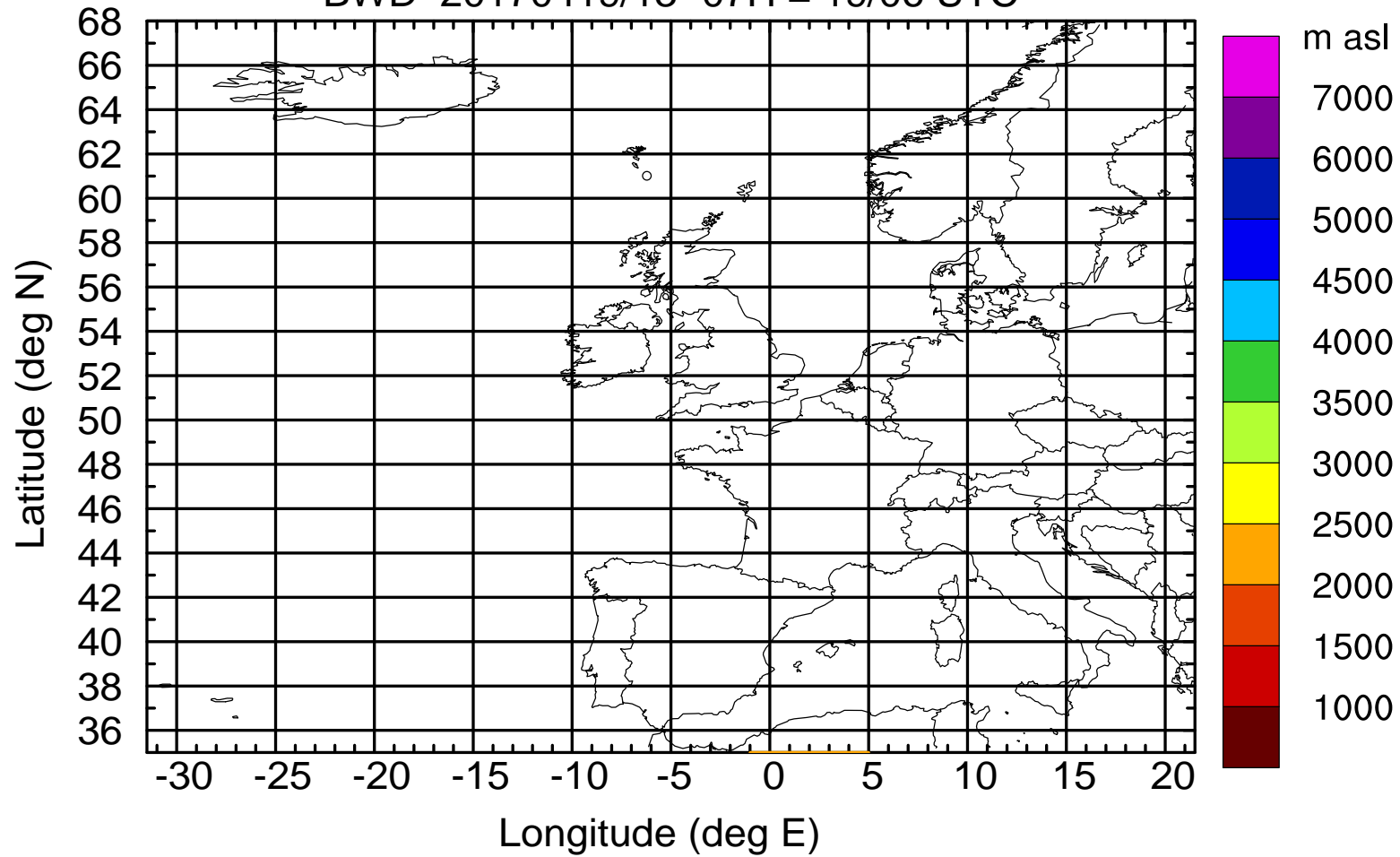
Level #15 of flight 170419a

BWD 20170419/13 -07H = 19/06 UTC



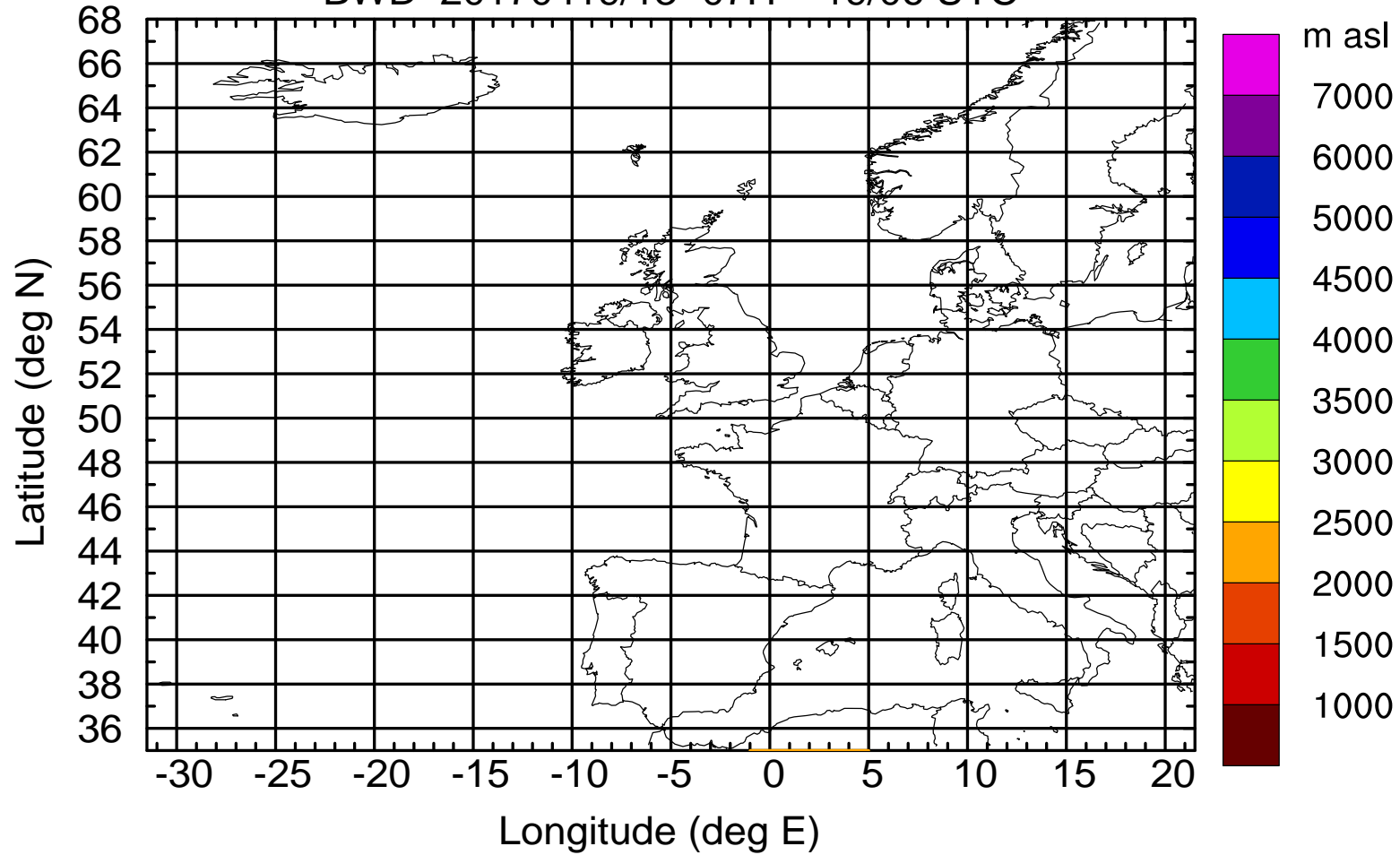
Level #15 of flight 170419a

BWD 20170419/13 -07H = 19/06 UTC



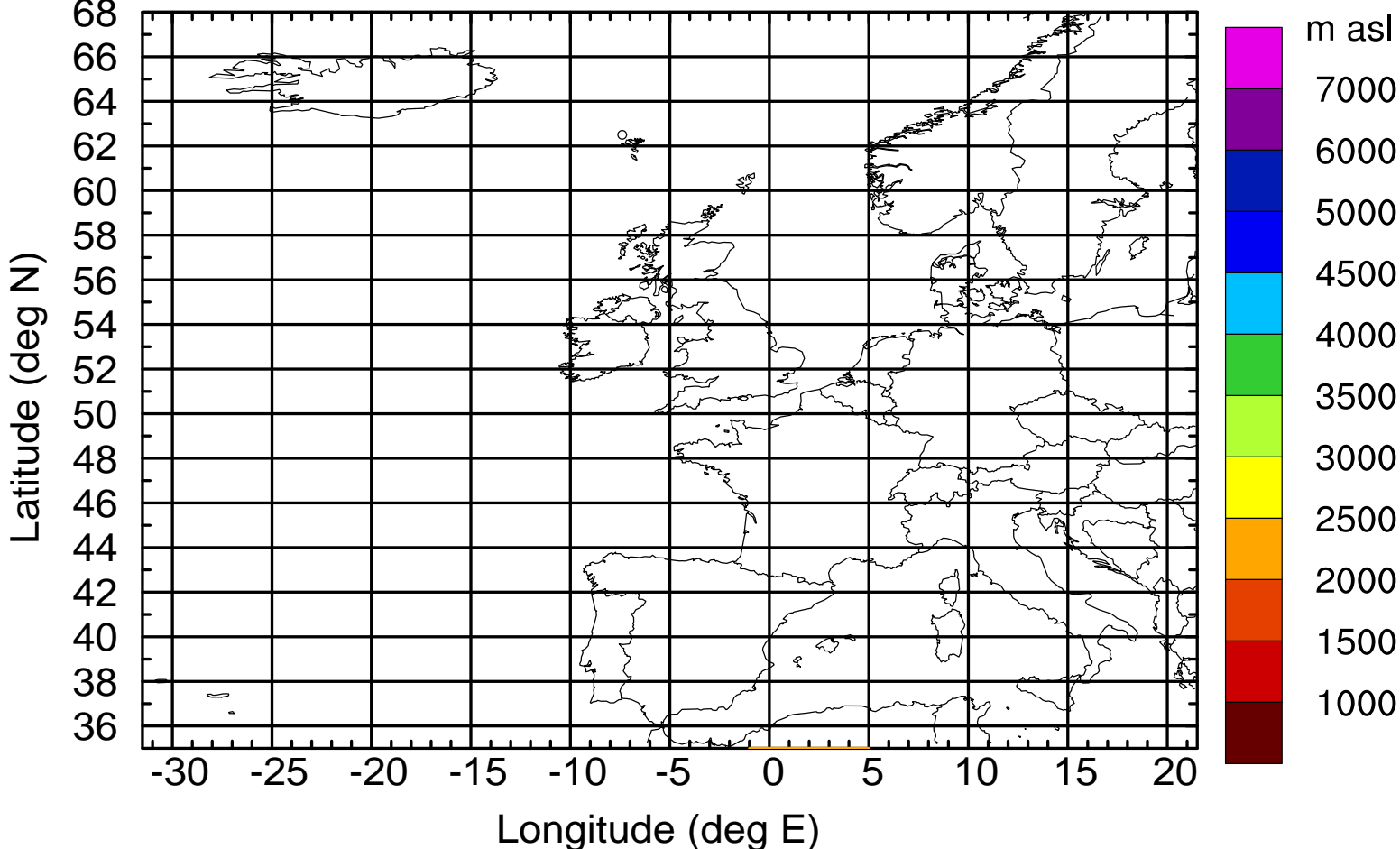
Level #15 of flight 170419a

BWD 20170419/13 -07H = 19/06 UTC



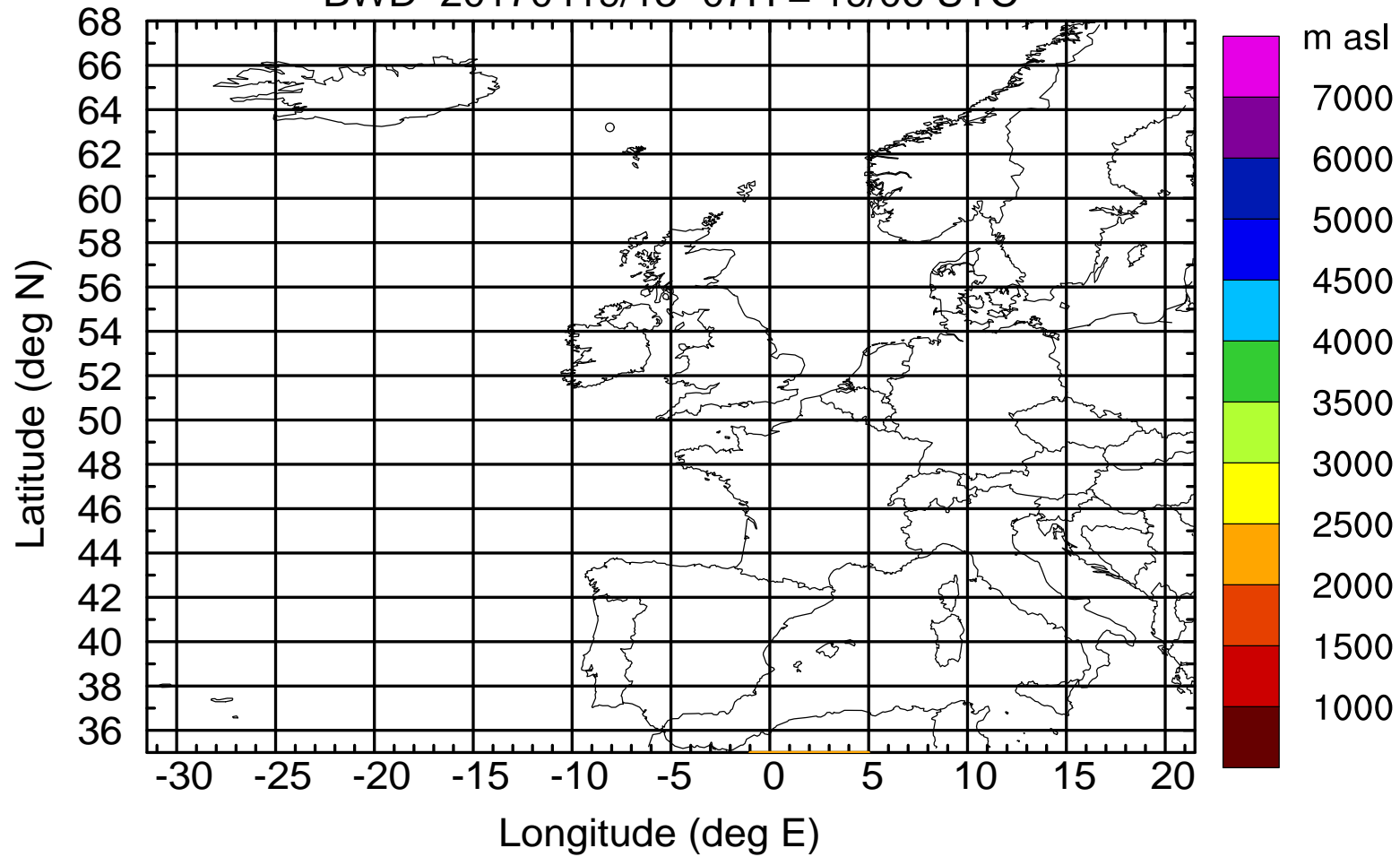
Level #15 of flight 170419a

BWD 20170419/13 -07H = 19/06 UTC



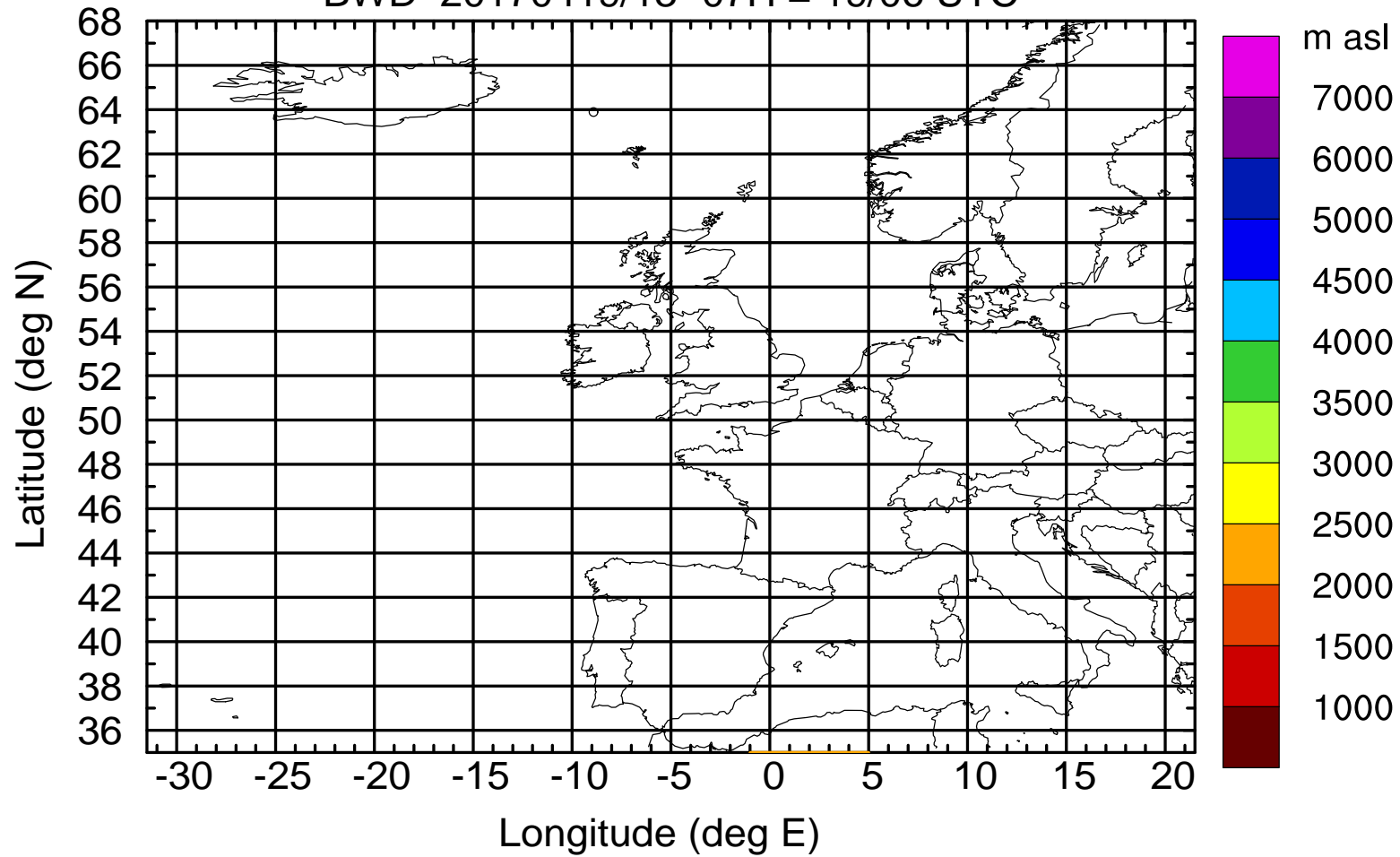
Level #15 of flight 170419a

BWD 20170419/13 -07H = 19/06 UTC



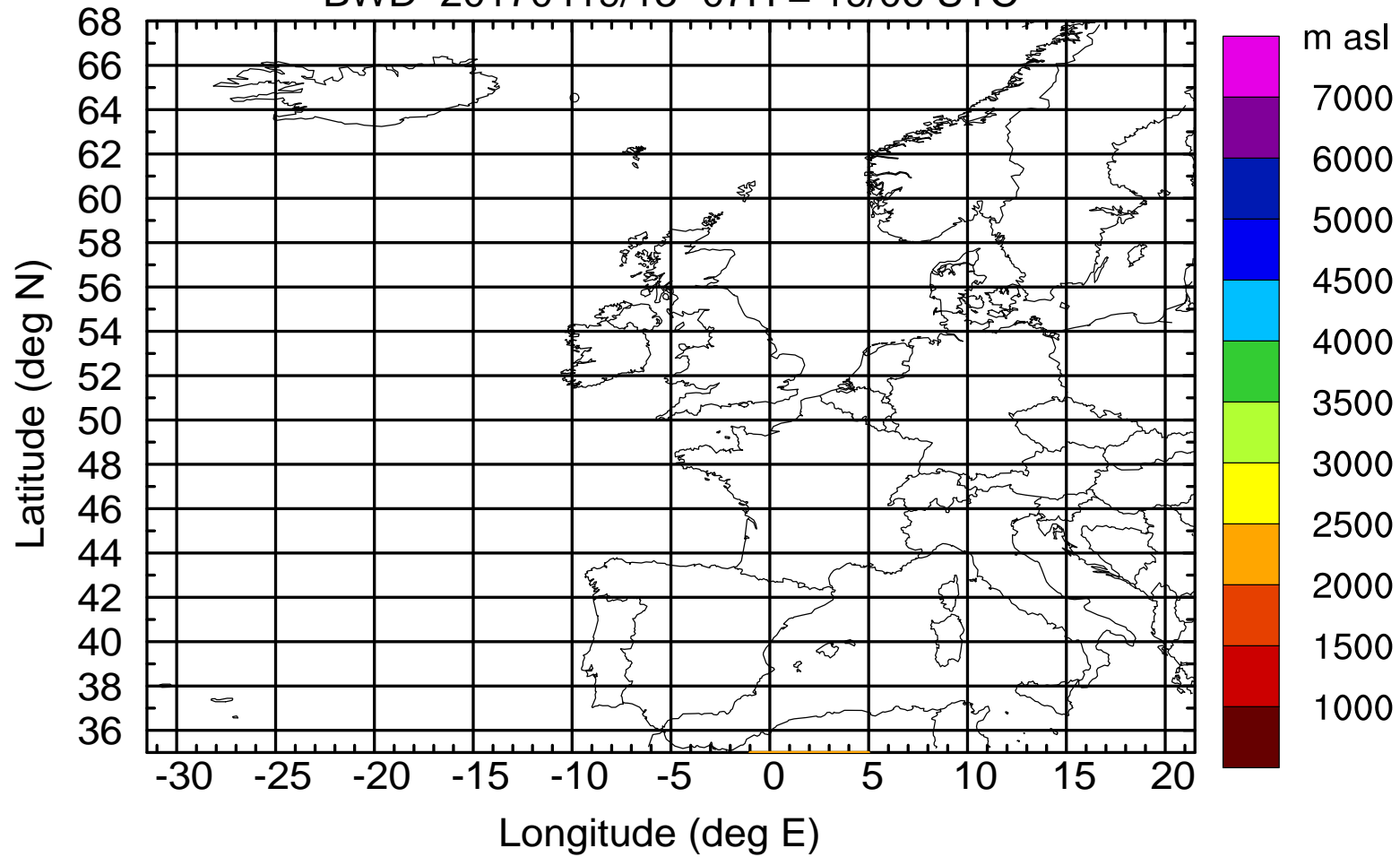
Level #15 of flight 170419a

BWD 20170419/13 -07H = 19/06 UTC



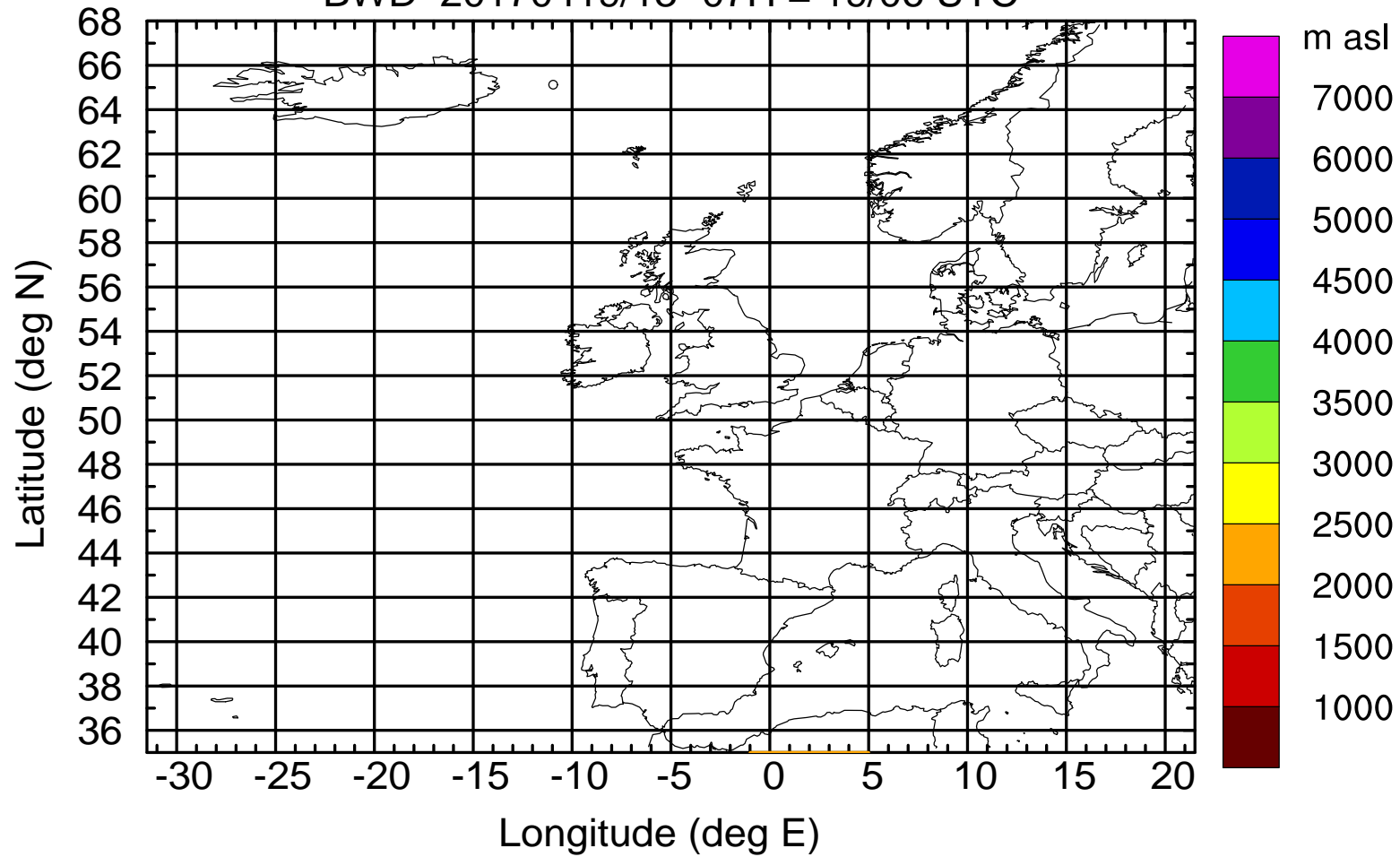
Level #15 of flight 170419a

BWD 20170419/13 -07H = 19/06 UTC



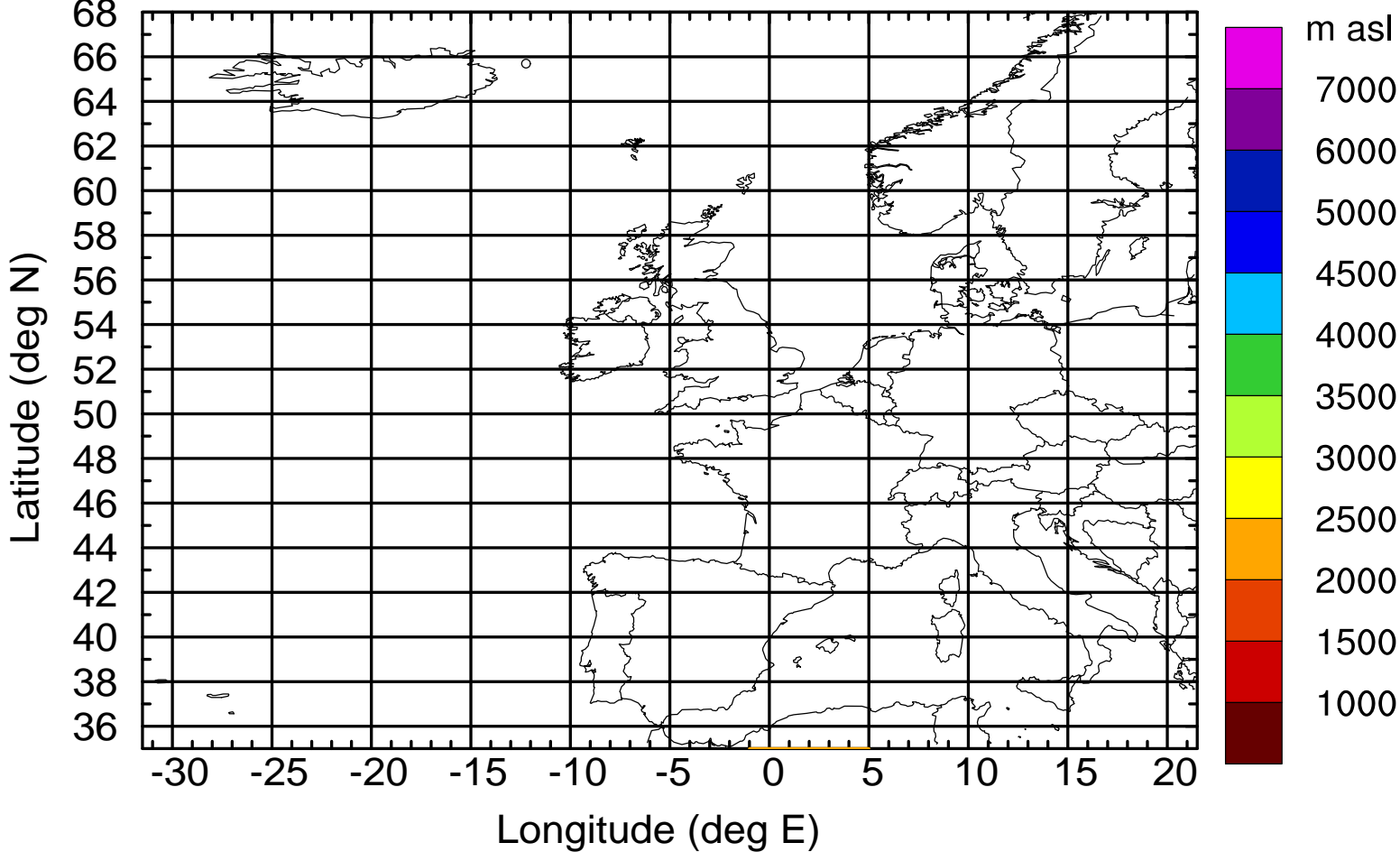
Level #15 of flight 170419a

BWD 20170419/13 -07H = 19/06 UTC



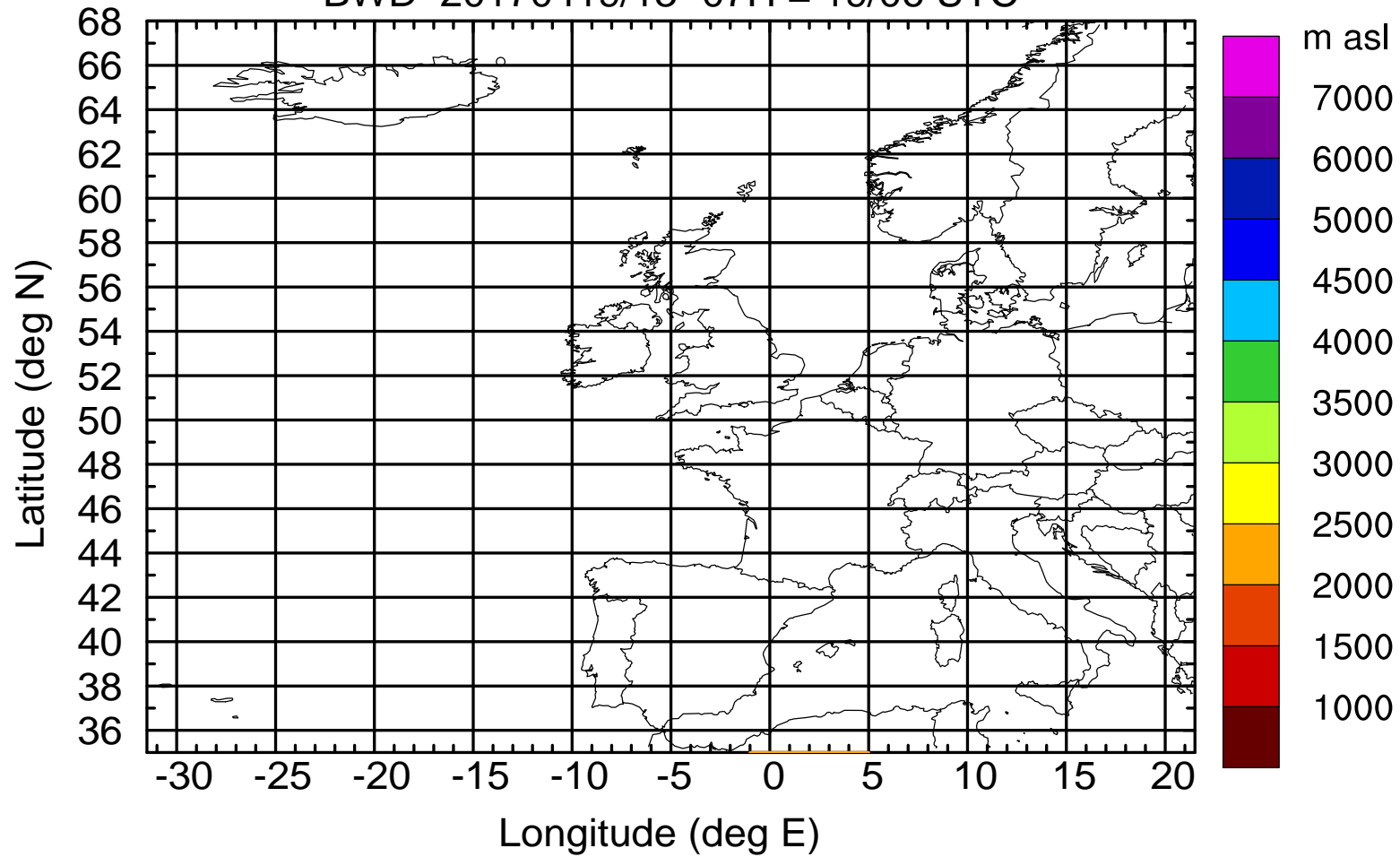
Level #15 of flight 170419a

BWD 20170419/13 -07H = 19/06 UTC



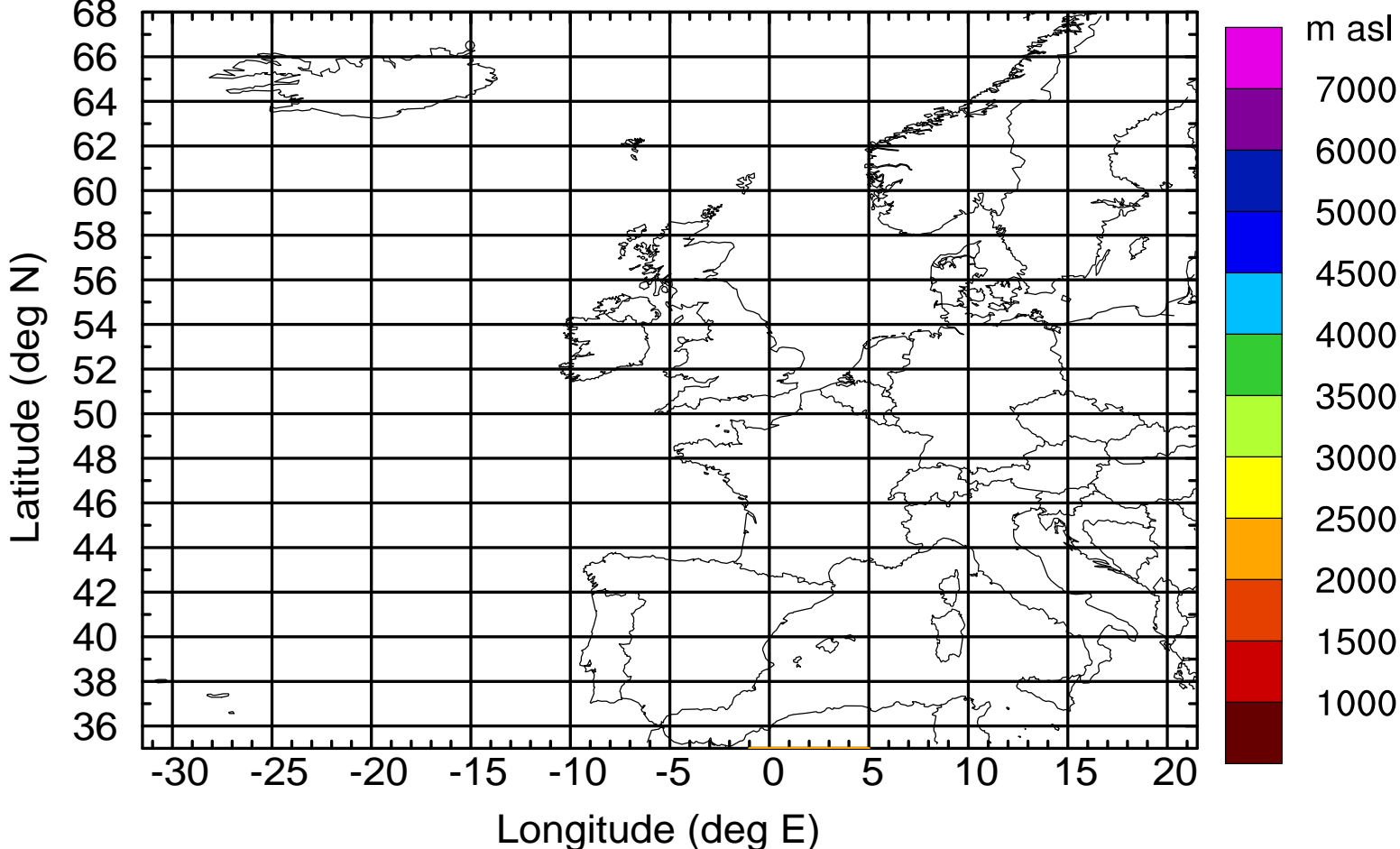
Level #15 of flight 170419a

BWD 20170419/13 -07H = 19/06 UTC



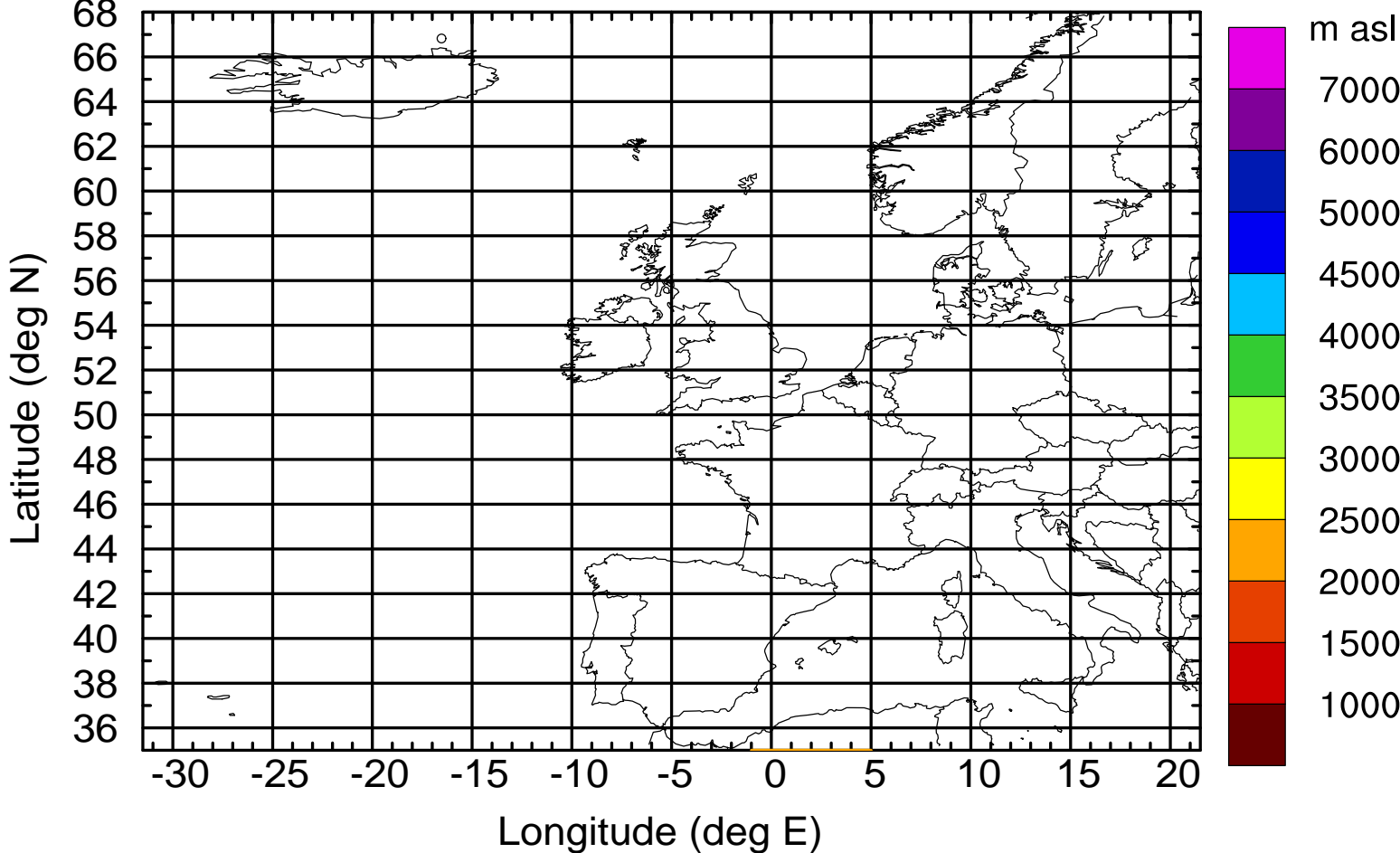
Level #15 of flight 170419a

BWD 20170419/13 -07H = 19/06 UTC



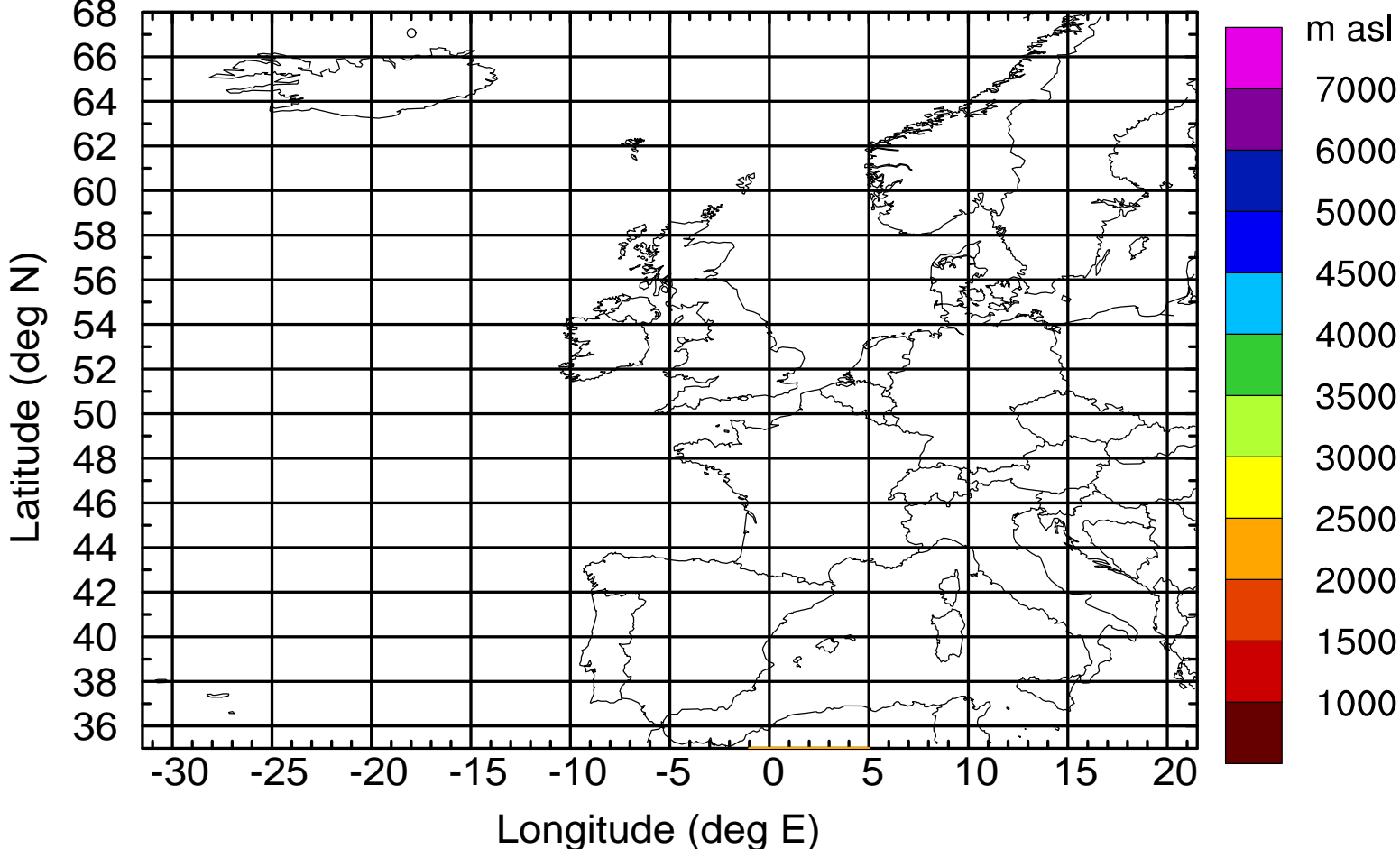
Level #15 of flight 170419a

BWD 20170419/13 -07H = 19/06 UTC



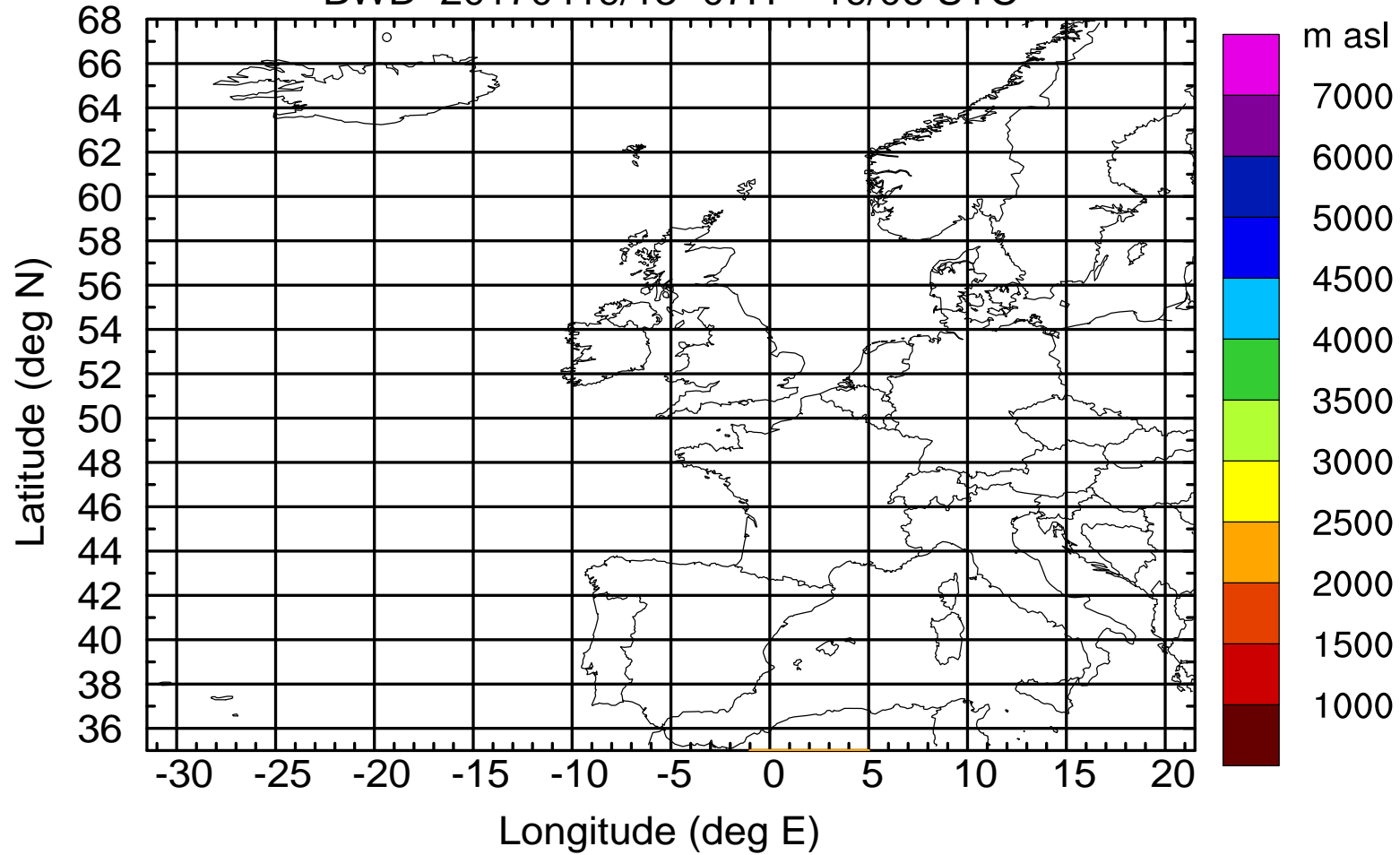
Level #15 of flight 170419a

BWD 20170419/13 -07H = 19/06 UTC



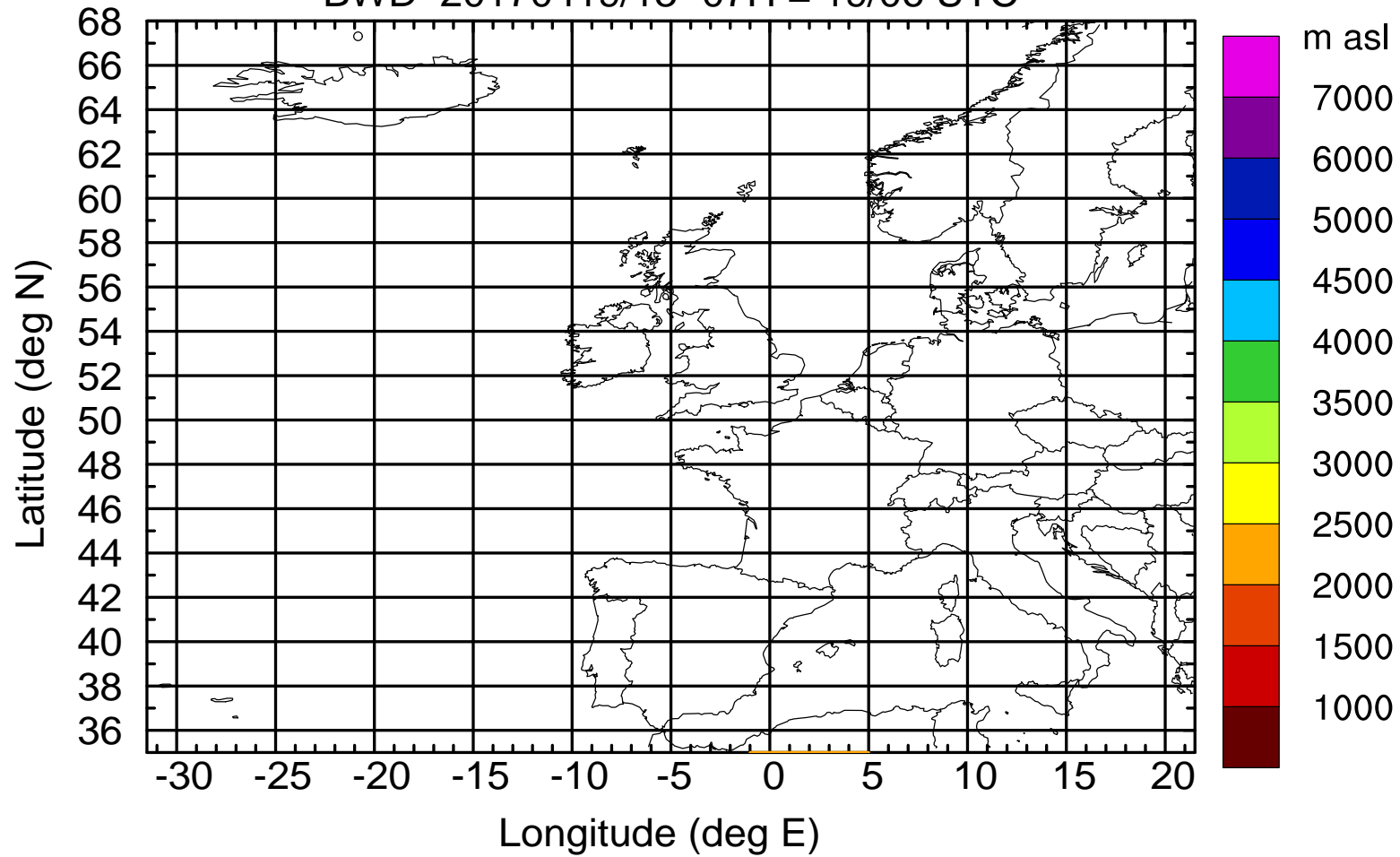
Level #15 of flight 170419a

BWD 20170419/13 -07H = 19/06 UTC



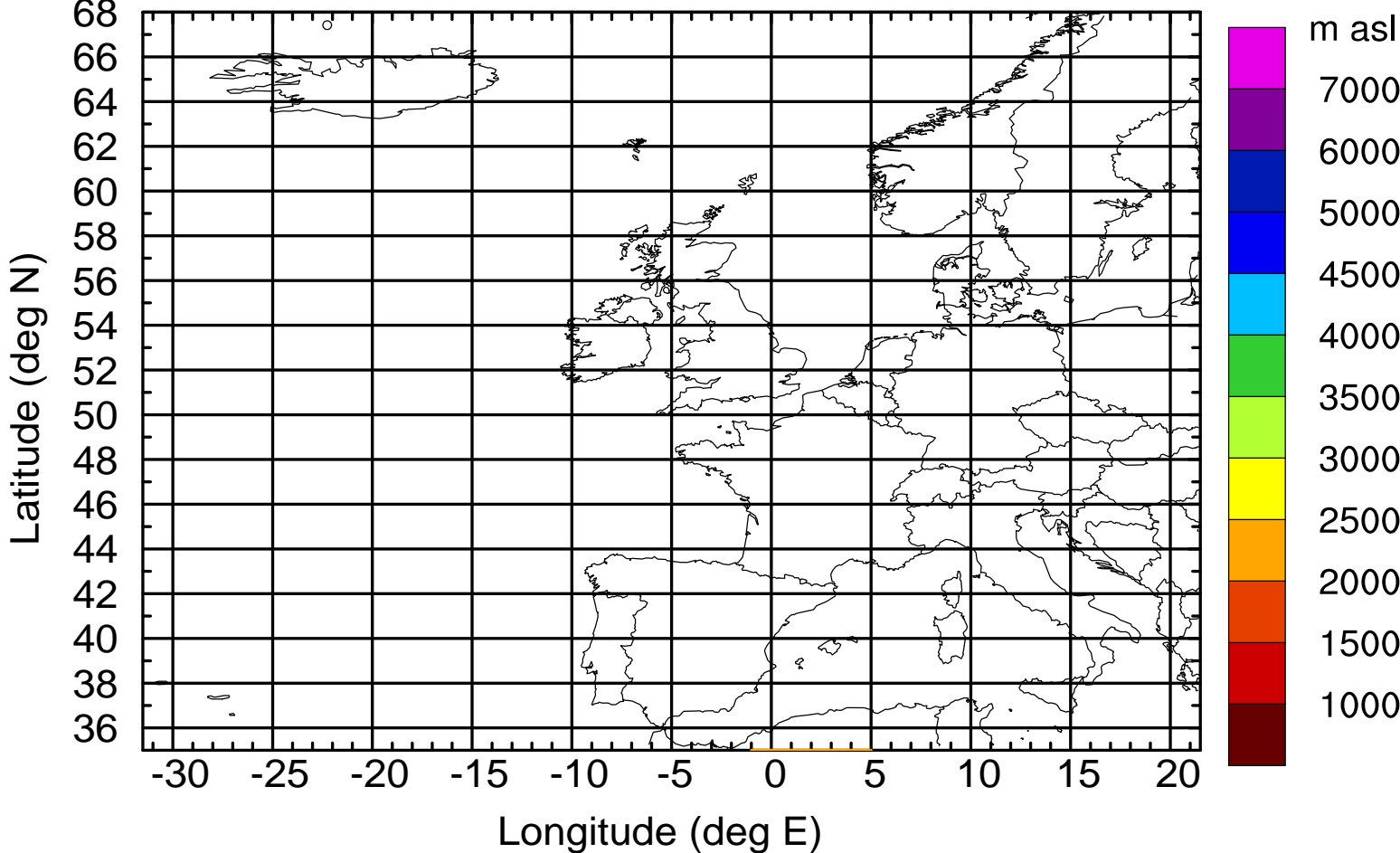
Level #15 of flight 170419a

BWD 20170419/13 -07H = 19/06 UTC



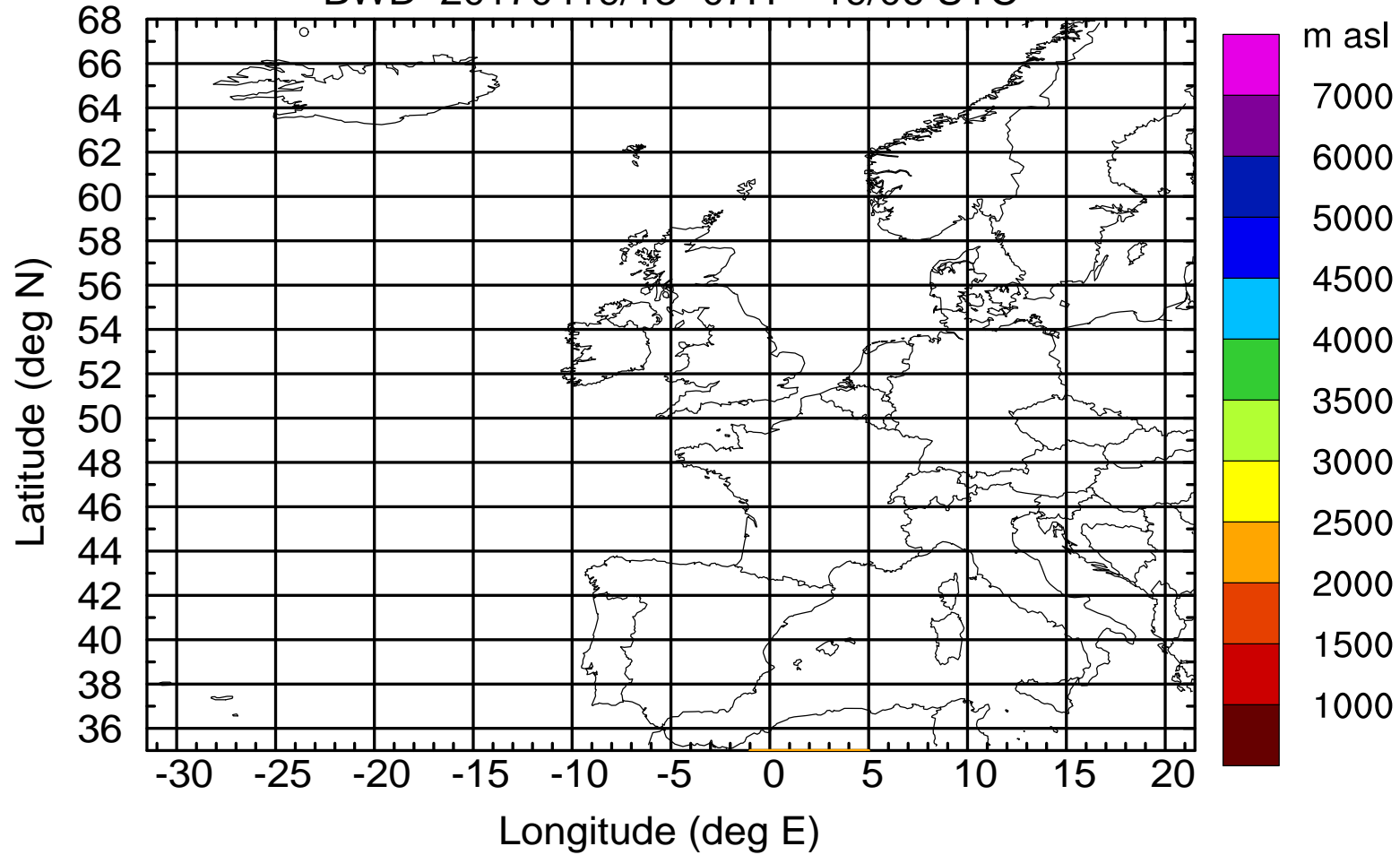
Level #15 of flight 170419a

BWD 20170419/13 -07H = 19/06 UTC



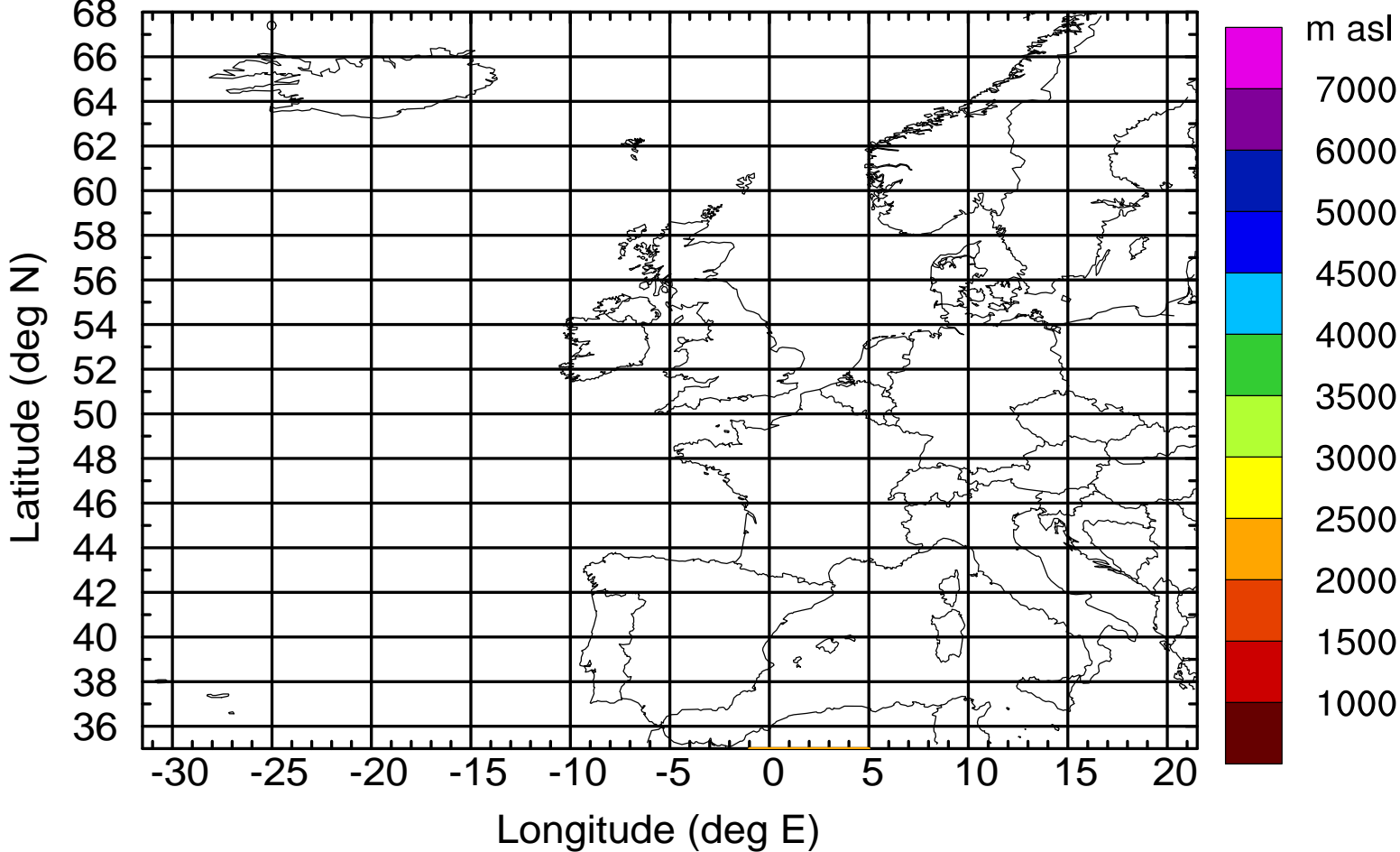
Level #15 of flight 170419a

BWD 20170419/13 -07H = 19/06 UTC



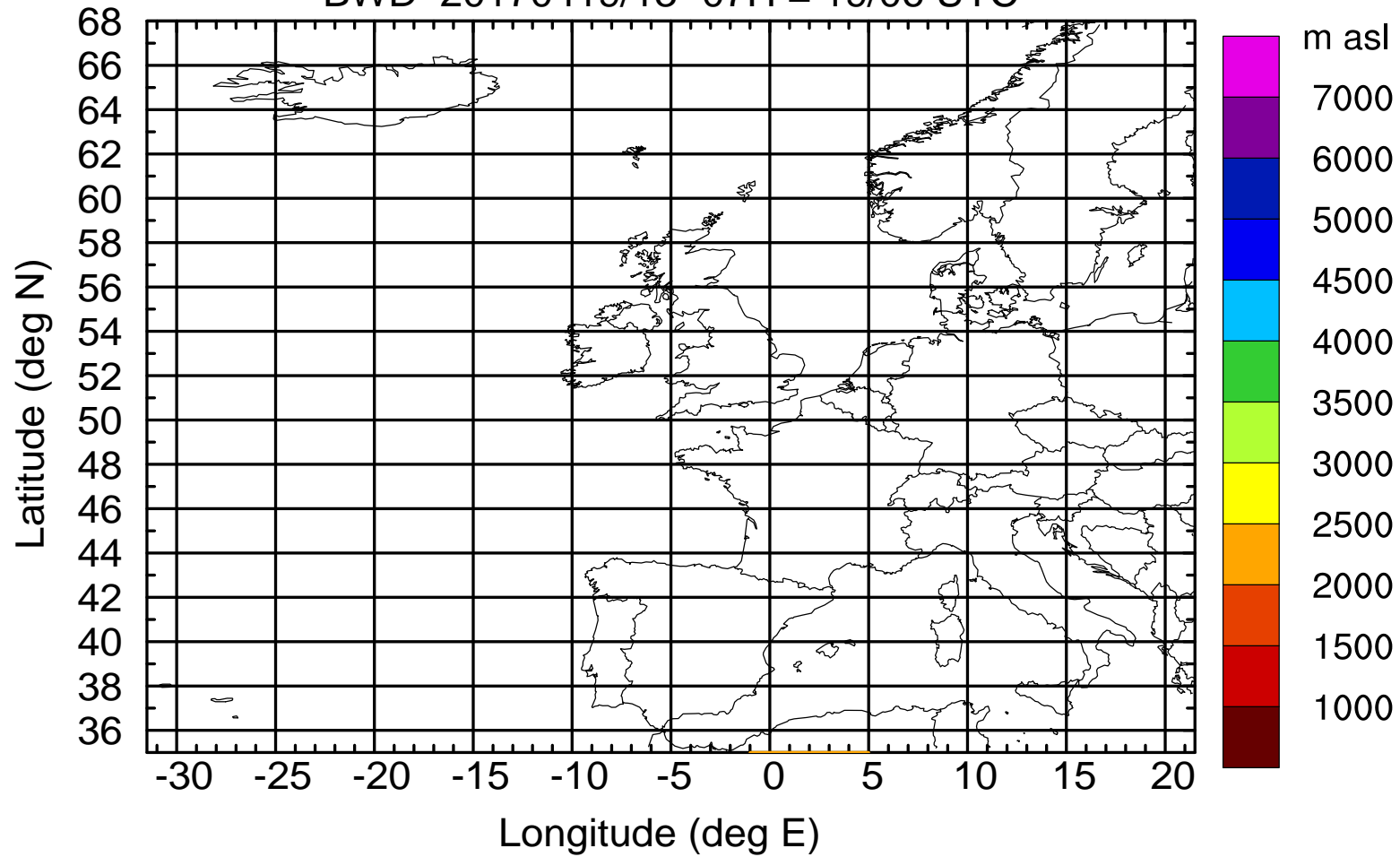
Level #15 of flight 170419a

BWD 20170419/13 -07H = 19/06 UTC



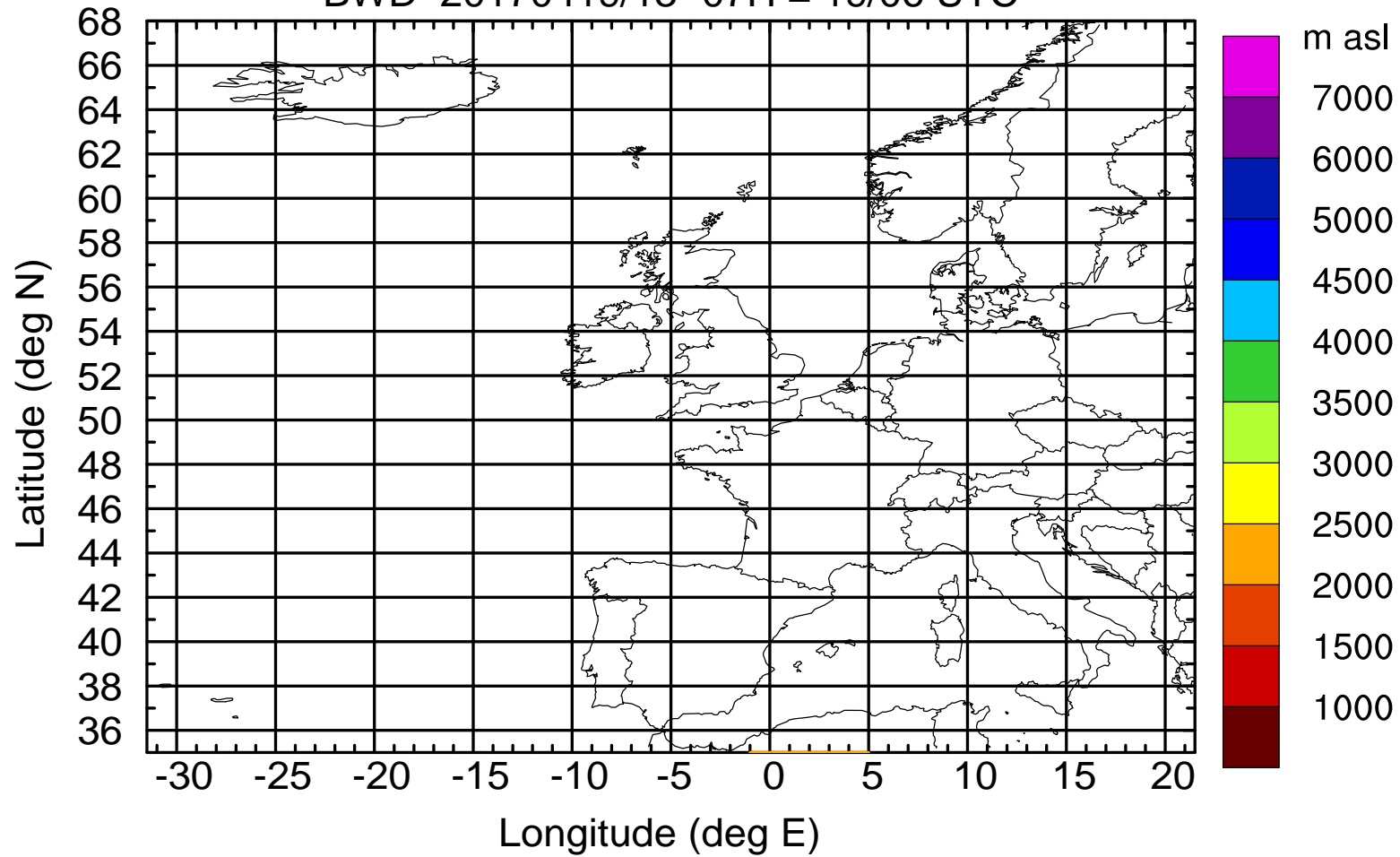
Level #15 of flight 170419a

BWD 20170419/13 -07H = 19/06 UTC



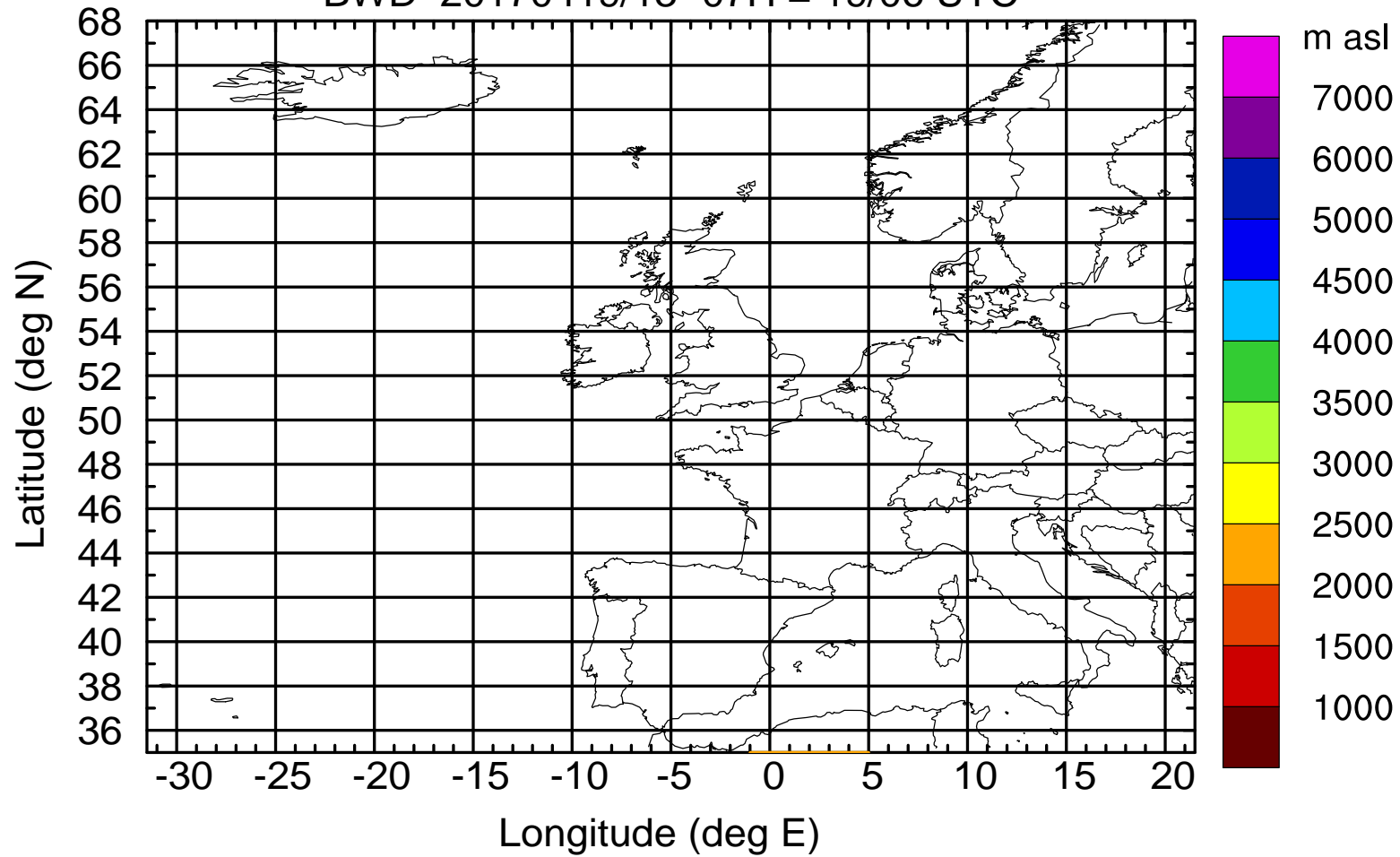
Level #15 of flight 170419a

BWD 20170419/13 -07H = 19/06 UTC



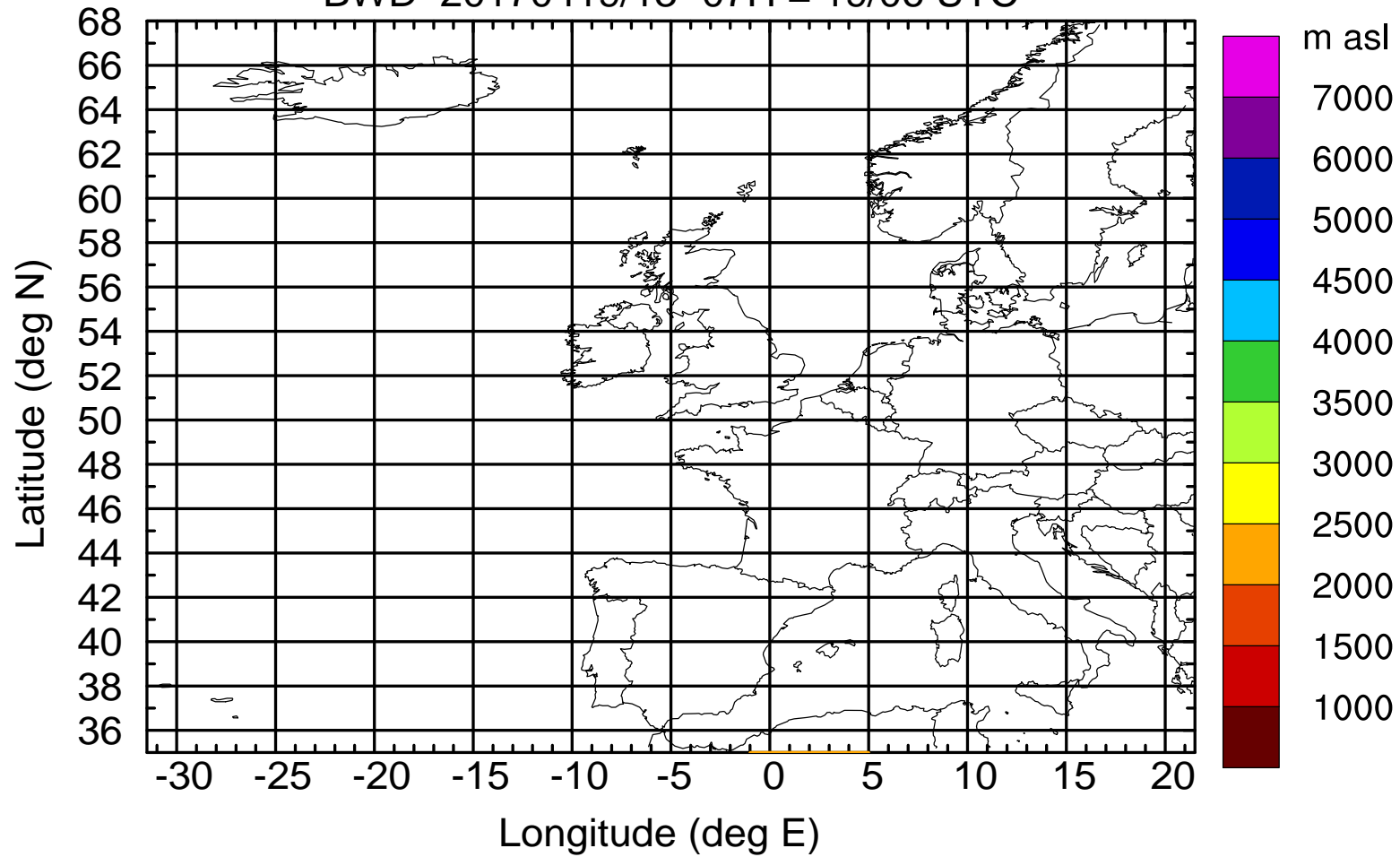
Level #15 of flight 170419a

BWD 20170419/13 -07H = 19/06 UTC



Level #15 of flight 170419a

BWD 20170419/13 -07H = 19/06 UTC



Level #15 of flight 170419a

BWD 20170419/13 -07H = 19/06 UTC

