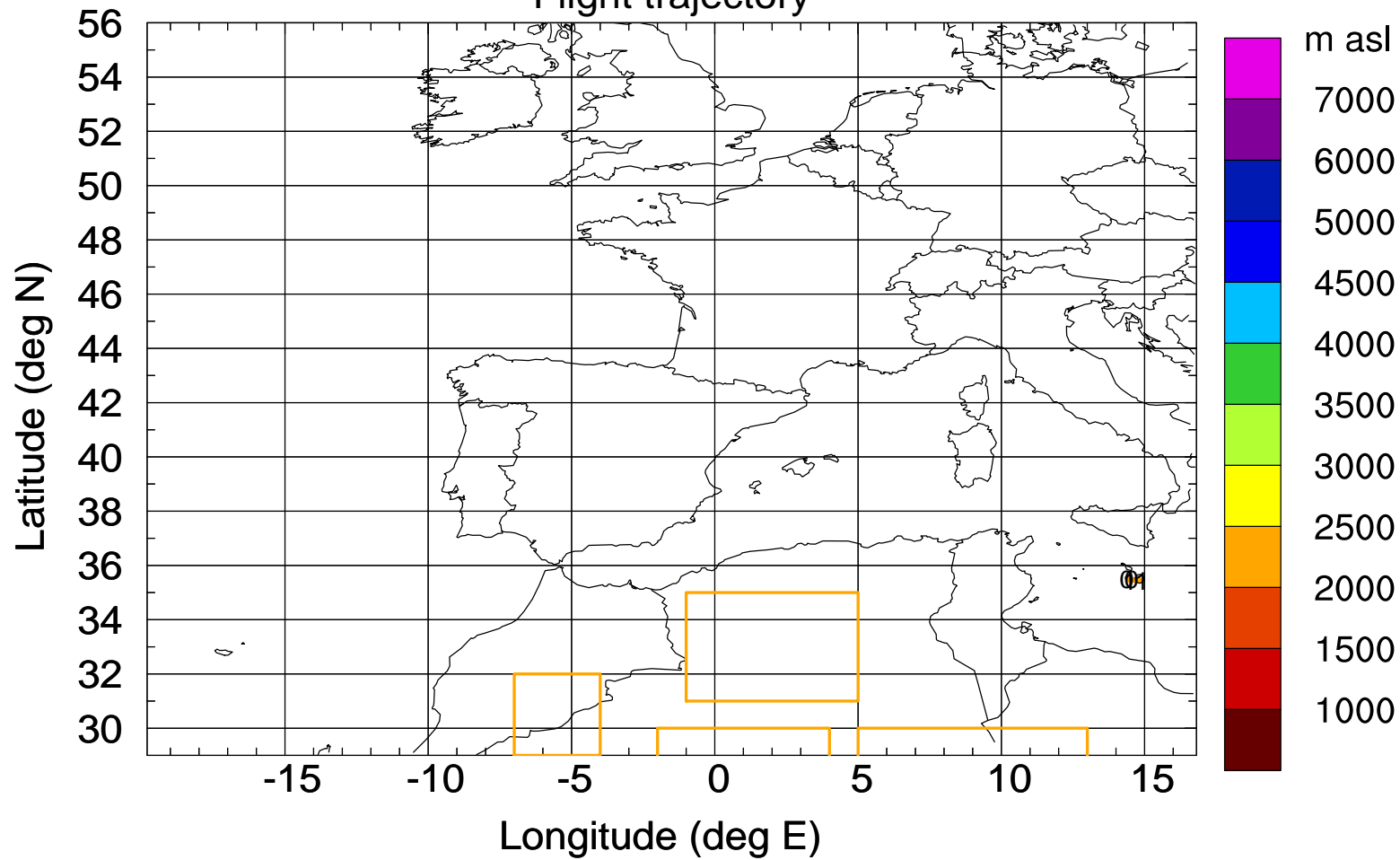


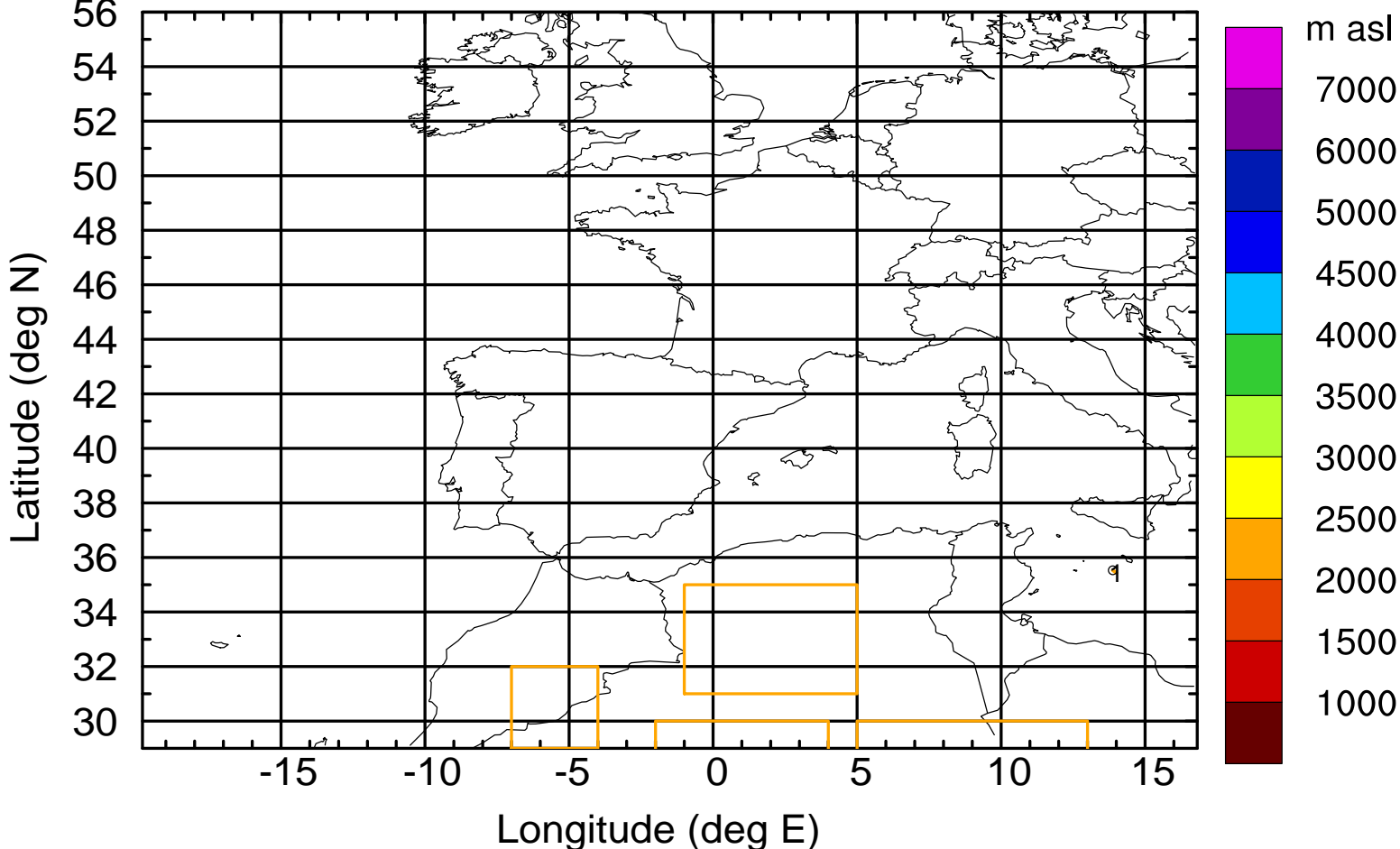
Level #14 of flight 170419a

Flight trajectory



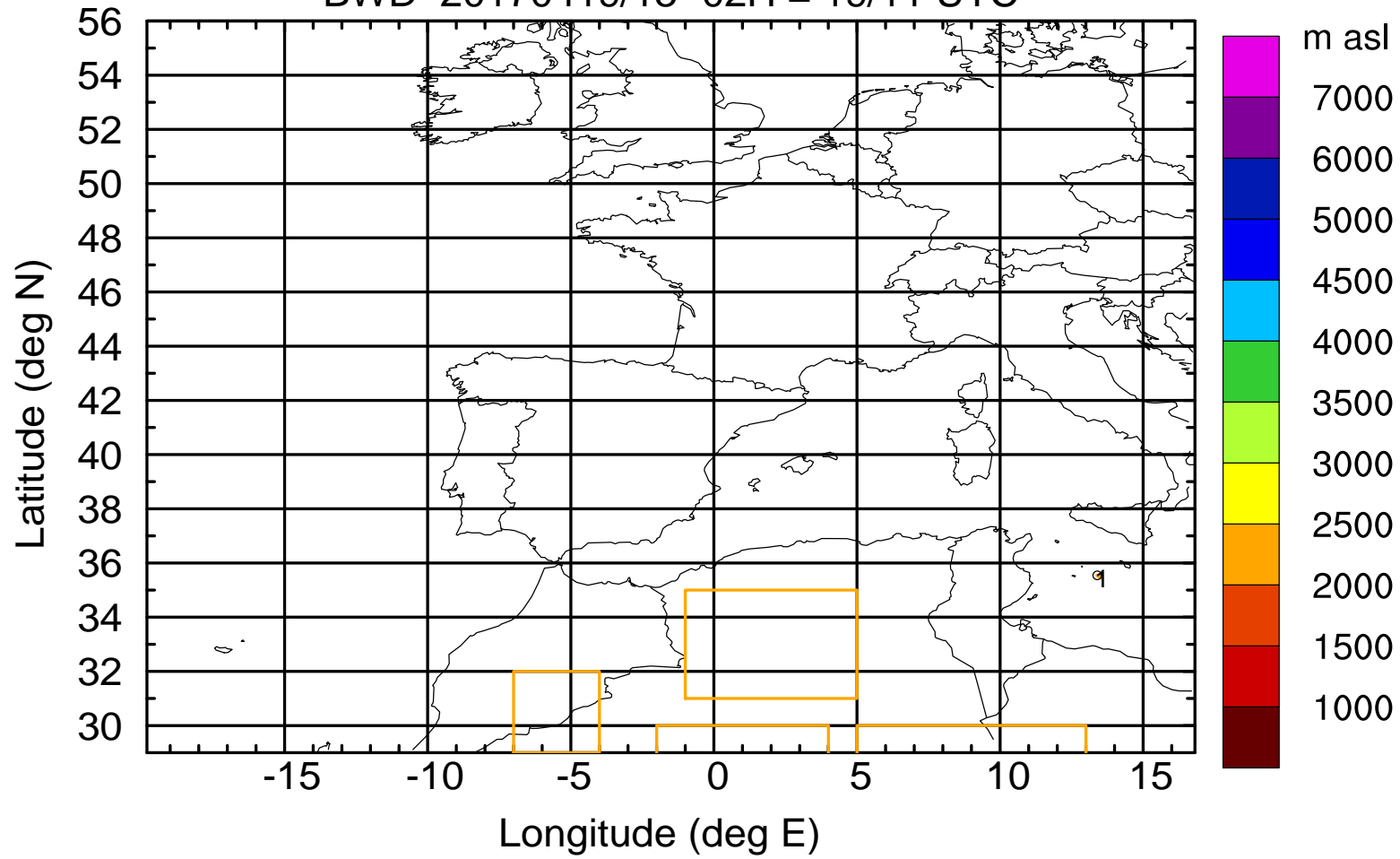
Level #14 of flight 170419a

BWD 20170419/13 -01H = 19/12 UTC



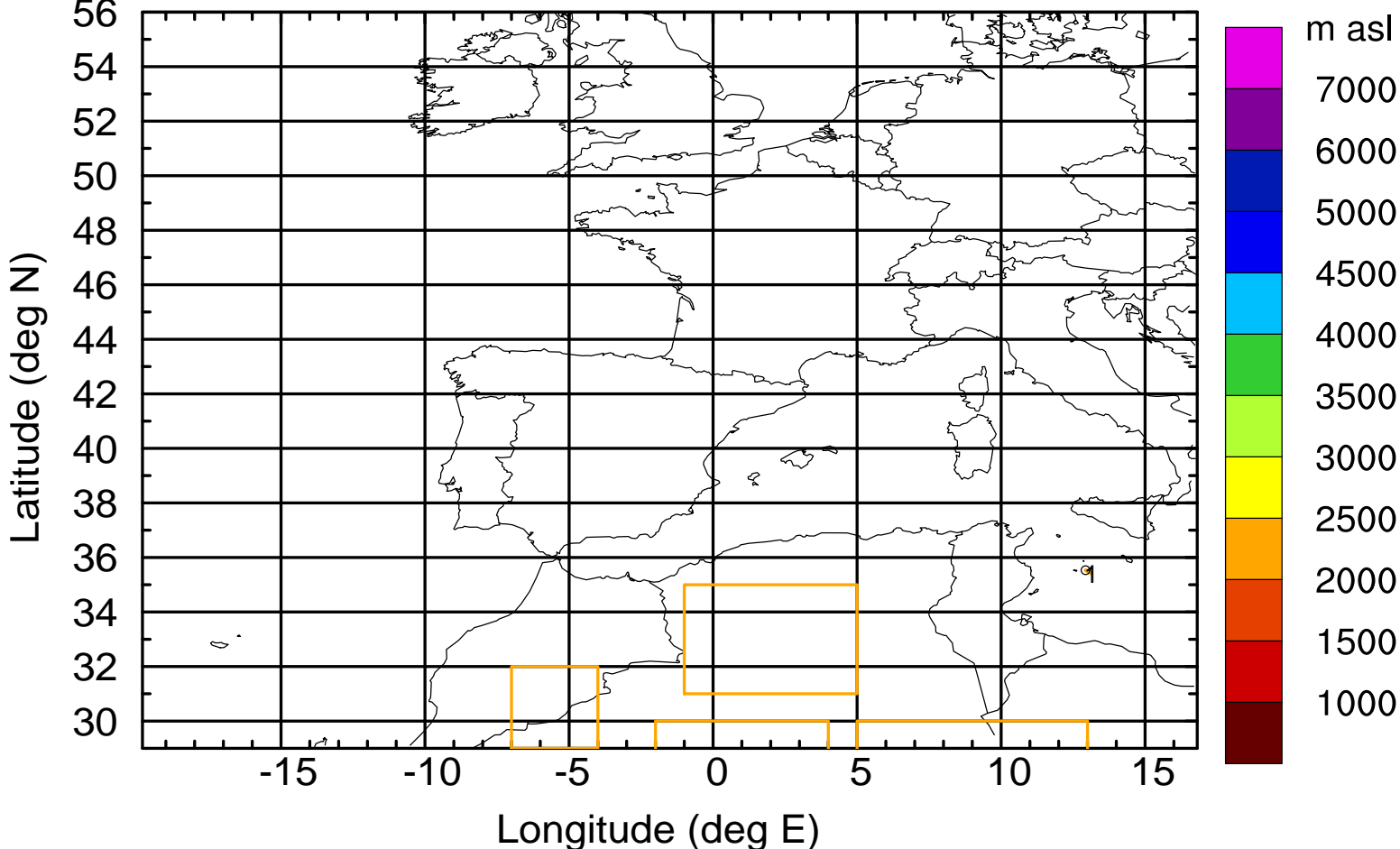
Level #14 of flight 170419a

BWD 20170419/13 -02H = 19/11 UTC



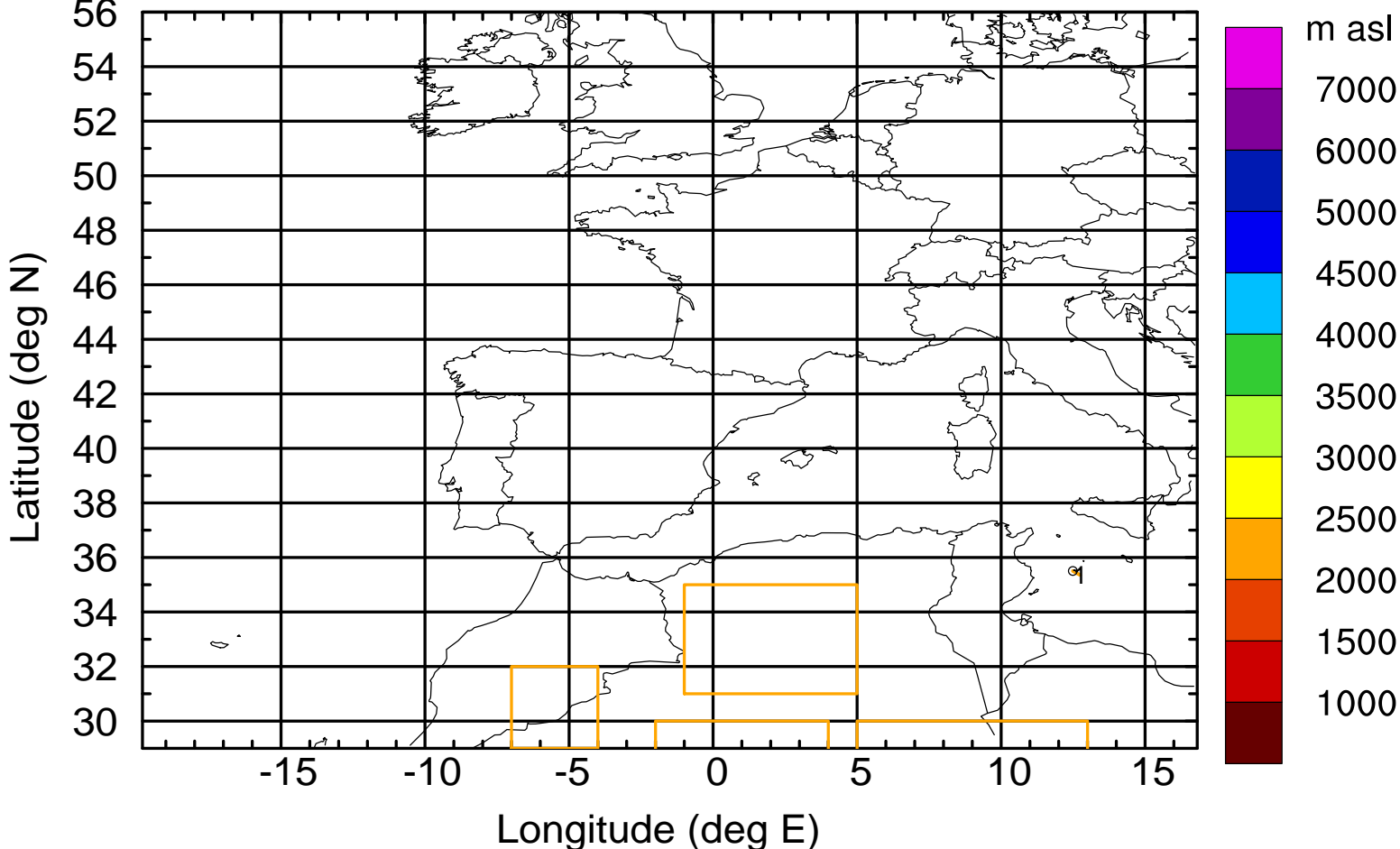
Level #14 of flight 170419a

BWD 20170419/13 -03H = 19/10 UTC



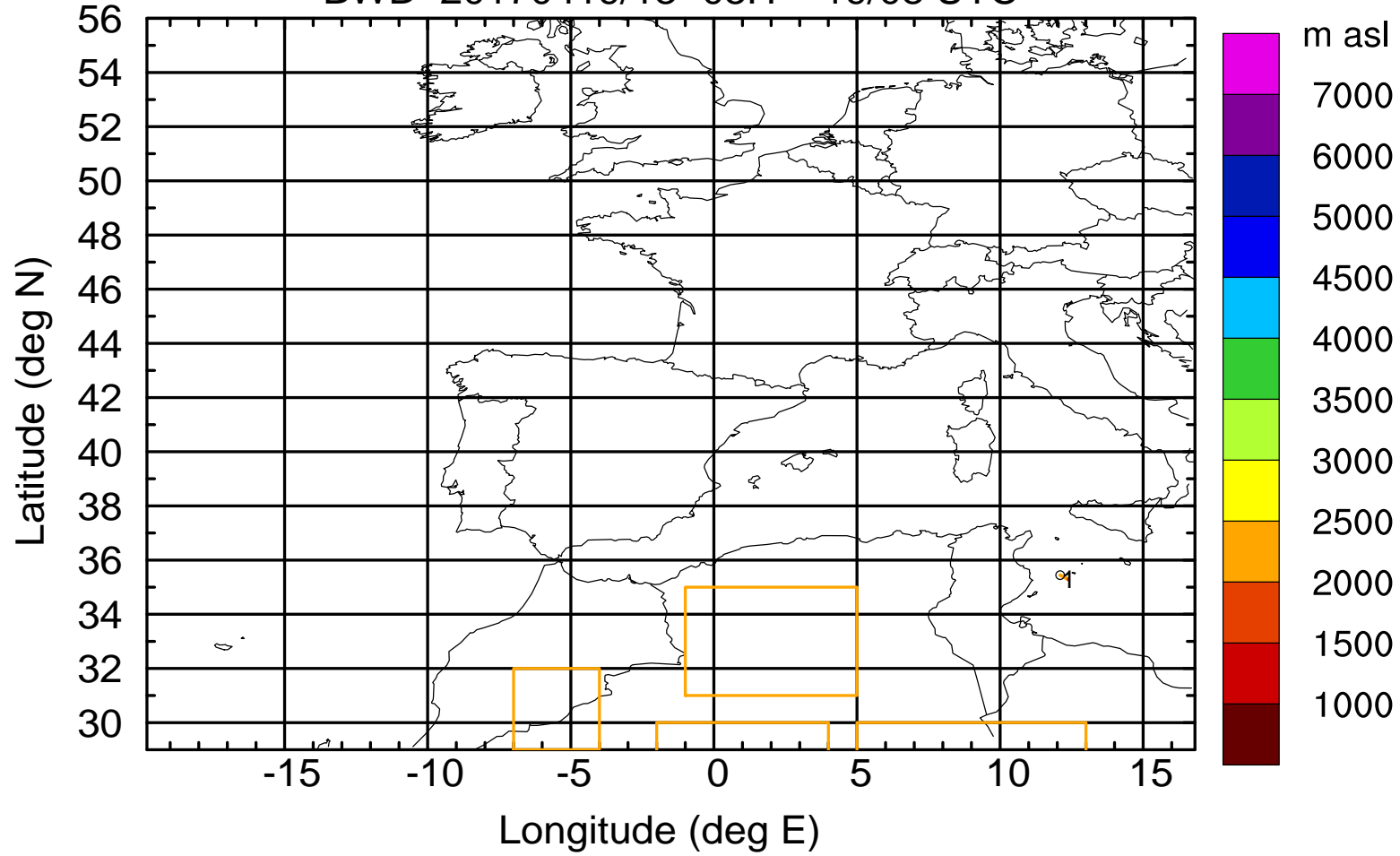
Level #14 of flight 170419a

BWD 20170419/13 -04H = 19/09 UTC



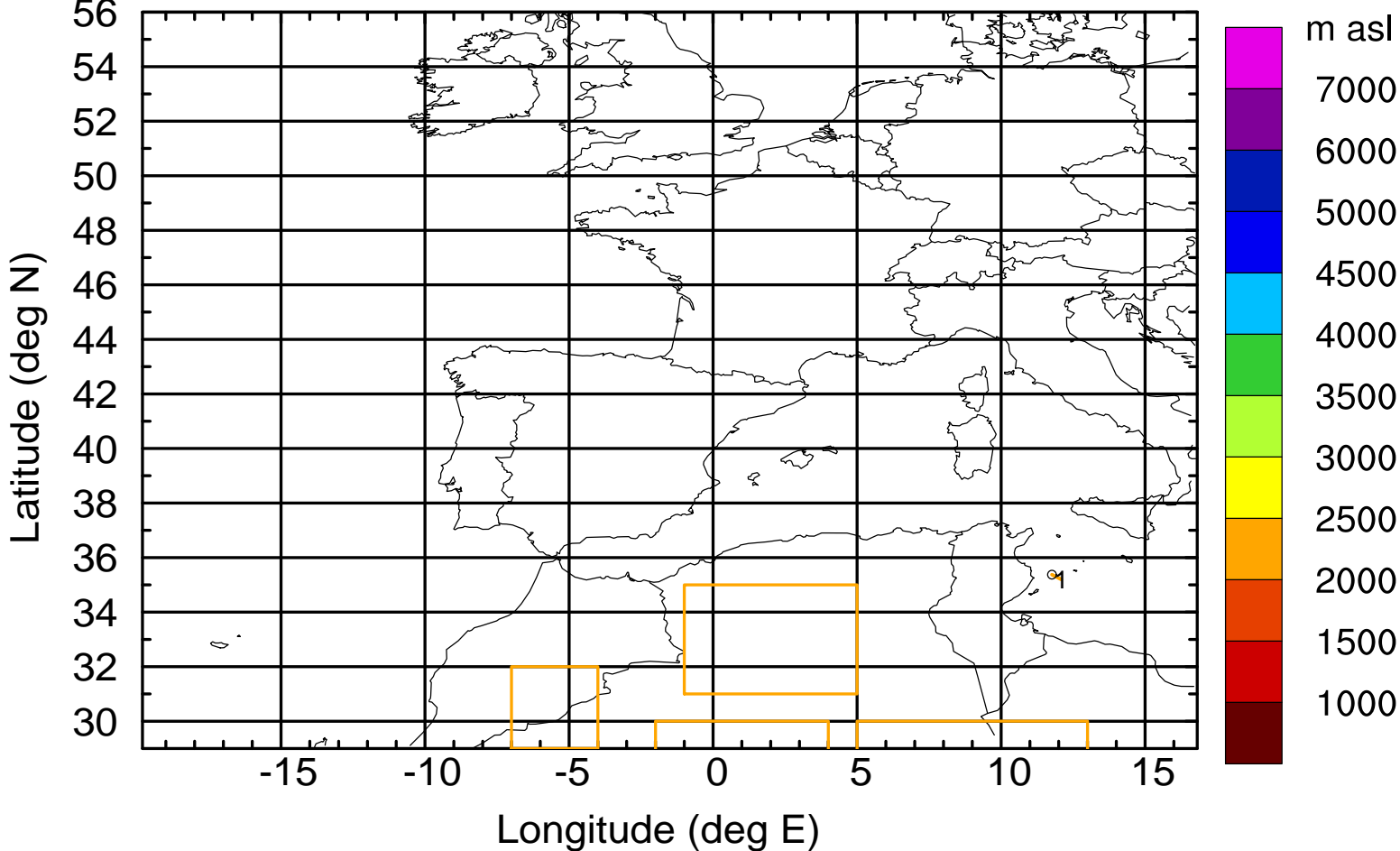
Level #14 of flight 170419a

BWD 20170419/13 -05H = 19/08 UTC



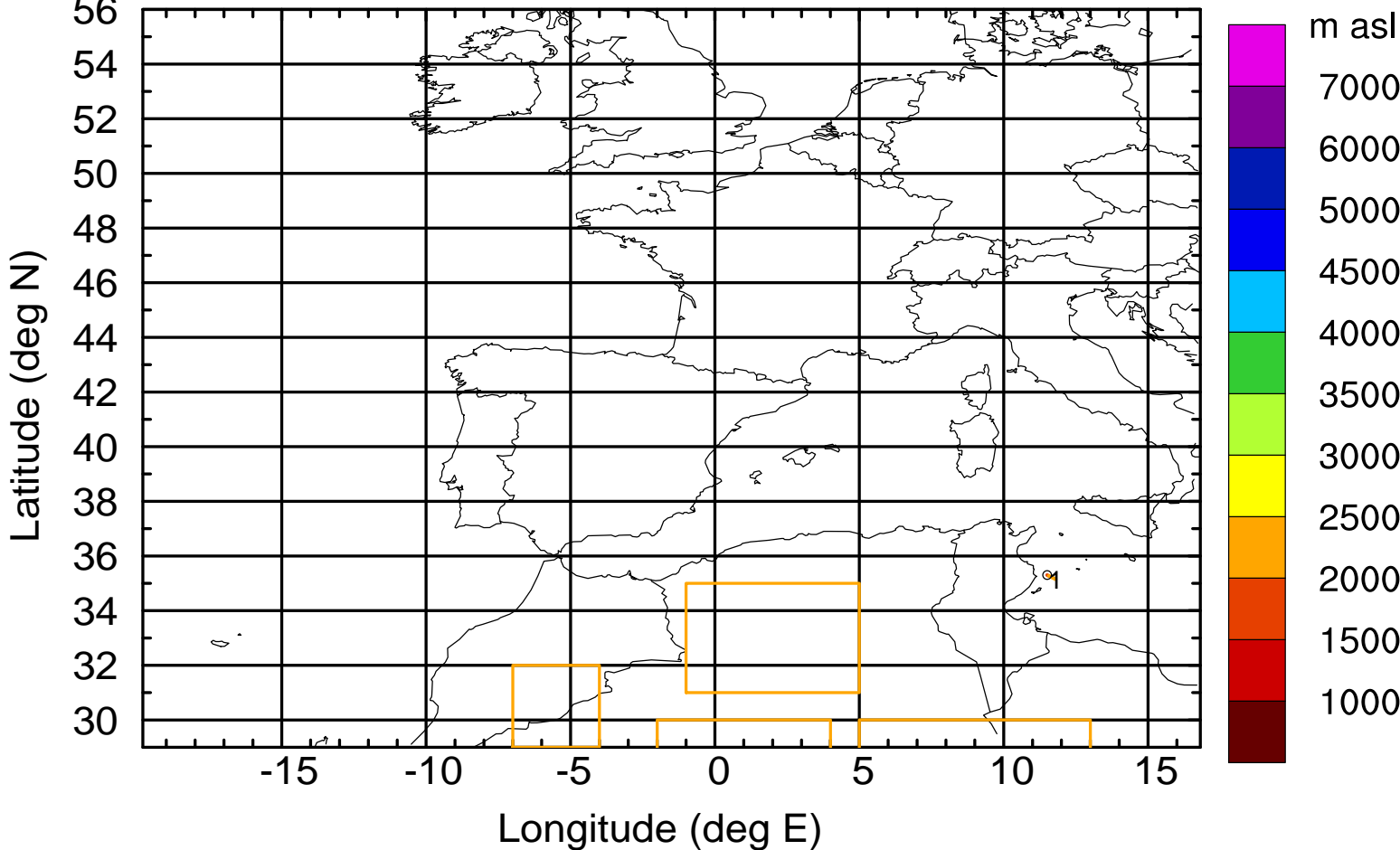
Level #14 of flight 170419a

BWD 20170419/13 -06H = 19/07 UTC



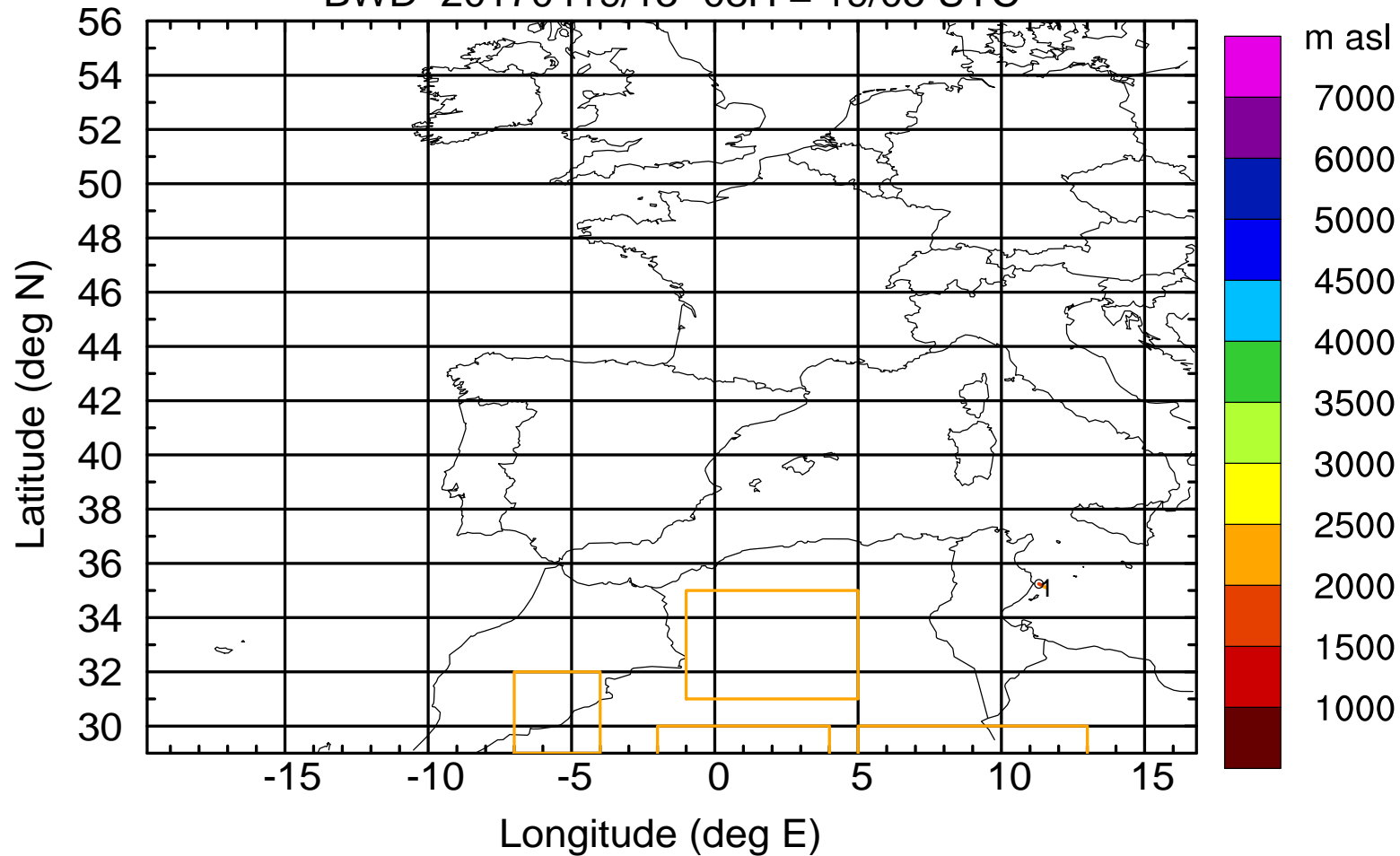
Level #14 of flight 170419a

BWD 20170419/13 -07H = 19/06 UTC



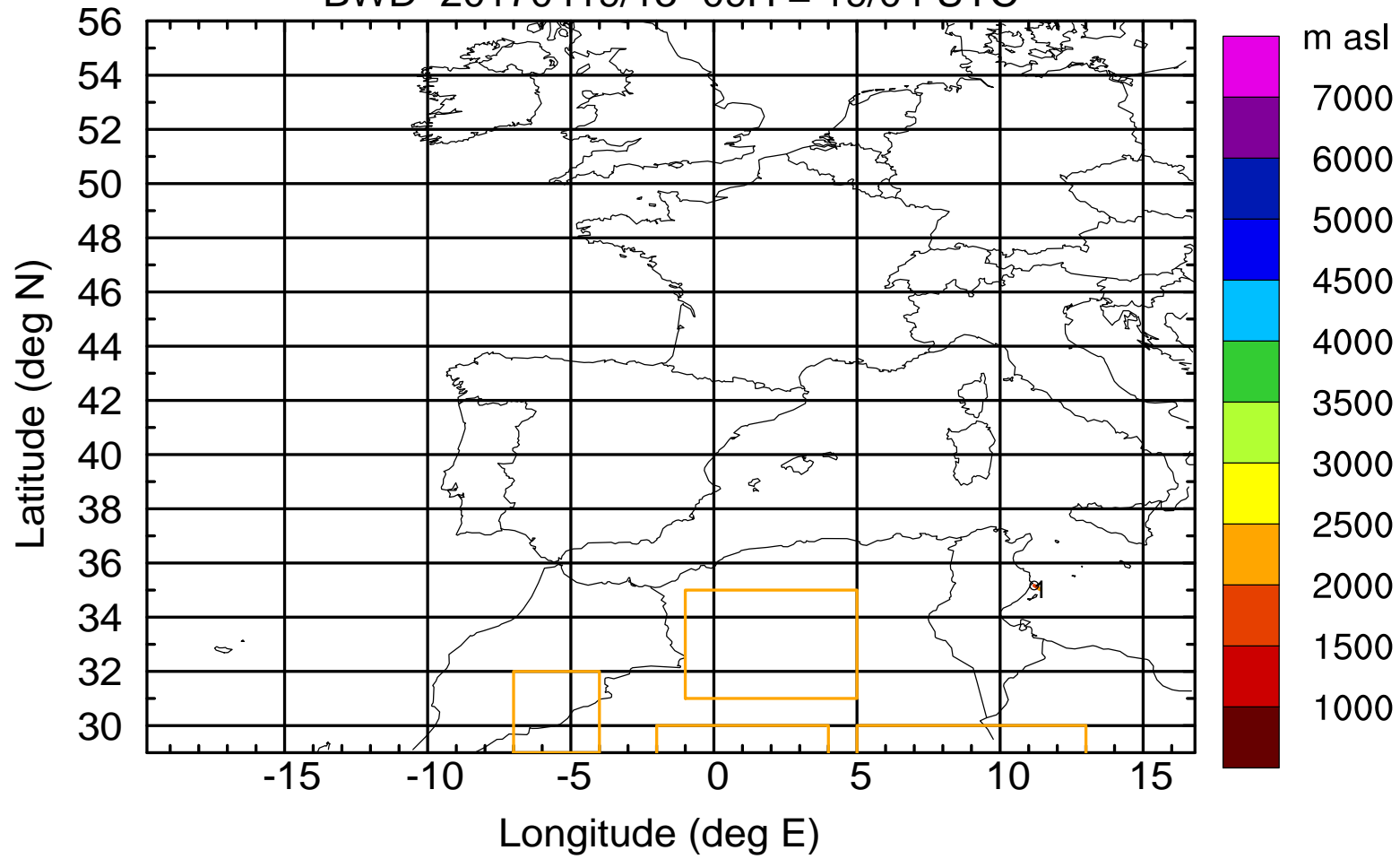
Level #14 of flight 170419a

BWD 20170419/13 -08H = 19/05 UTC



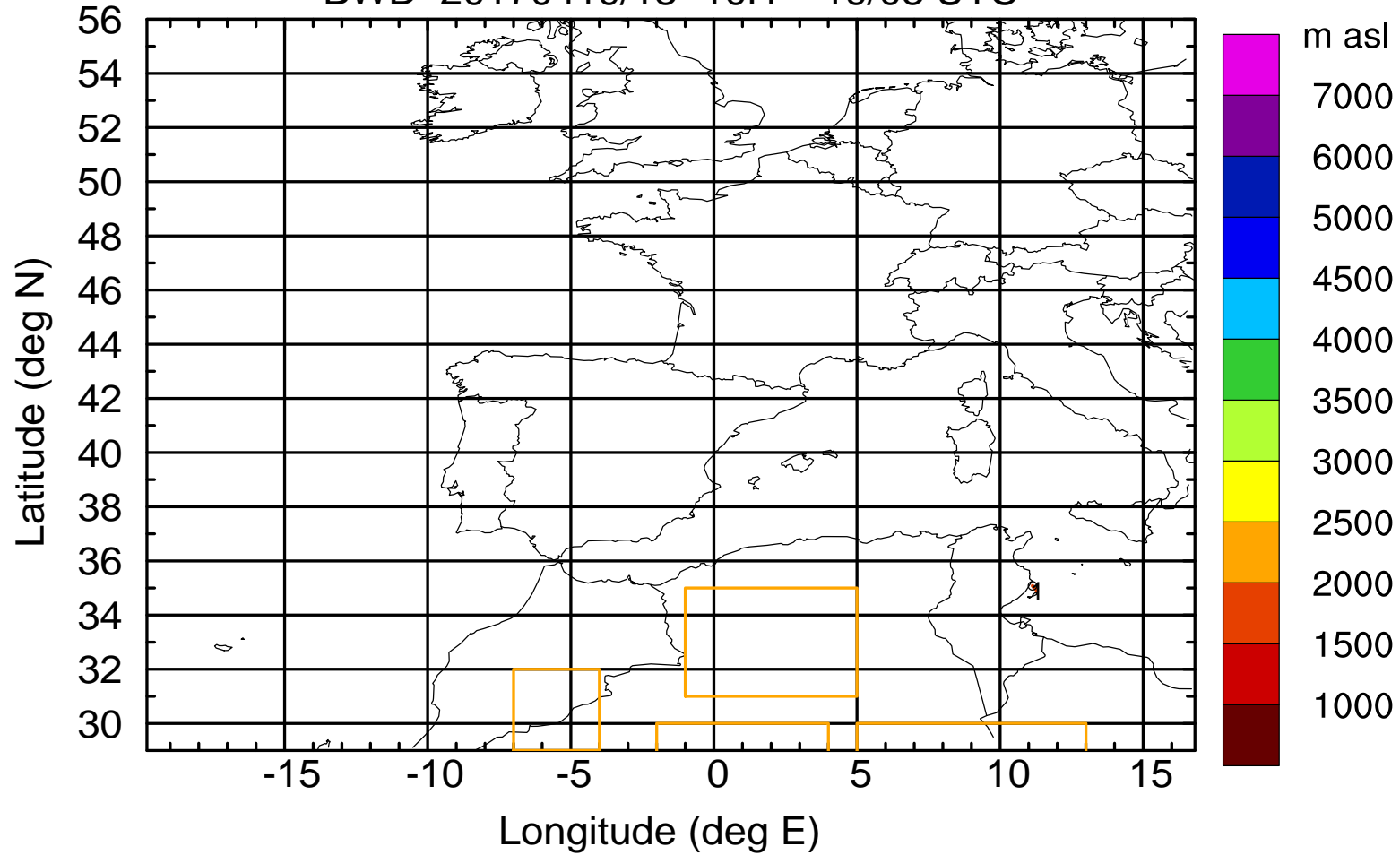
Level #14 of flight 170419a

BWD 20170419/13 -09H = 19/04 UTC



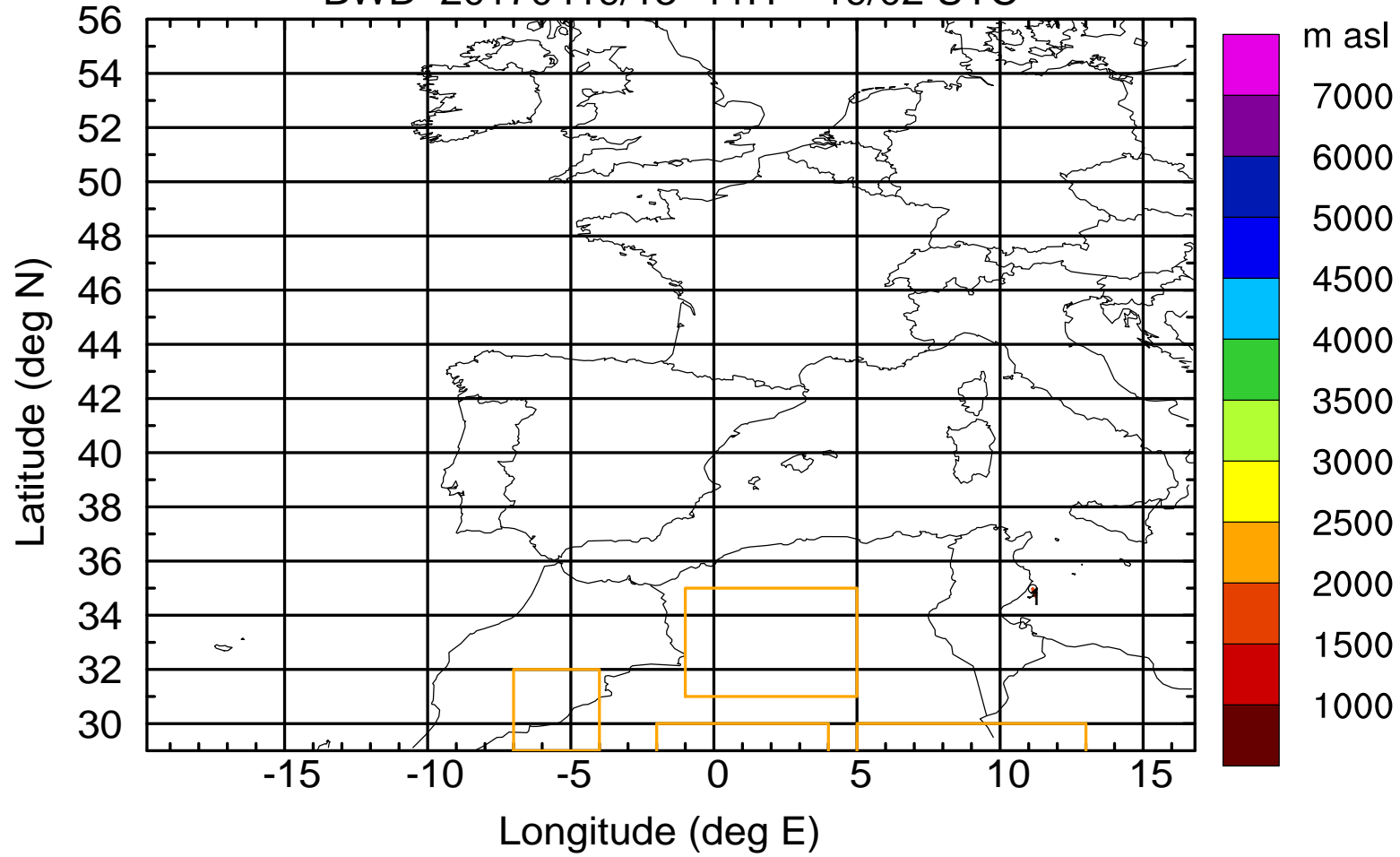
Level #14 of flight 170419a

BWD 20170419/13 -10H = 19/03 UTC



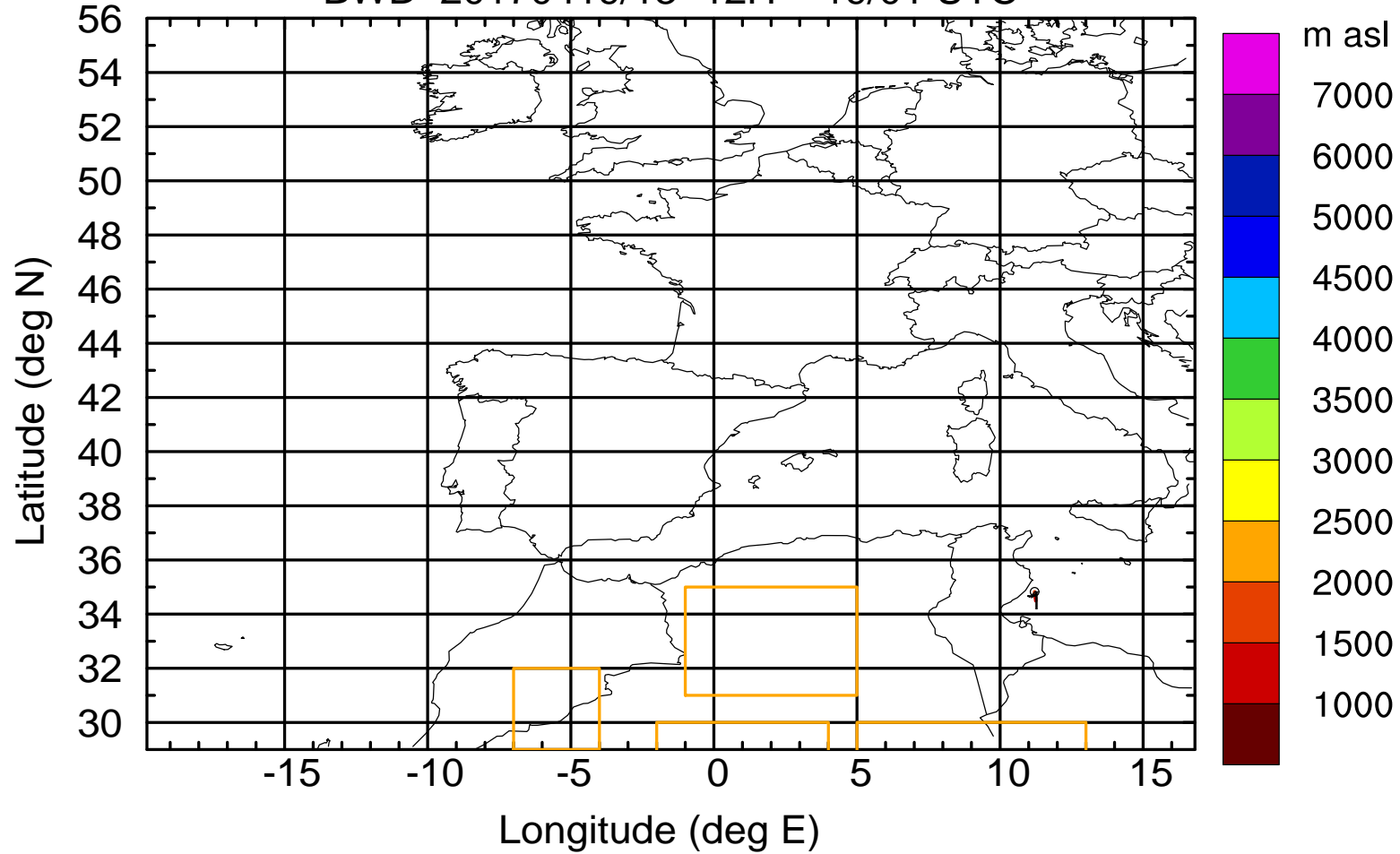
Level #14 of flight 170419a

BWD 20170419/13 -11H = 19/02 UTC



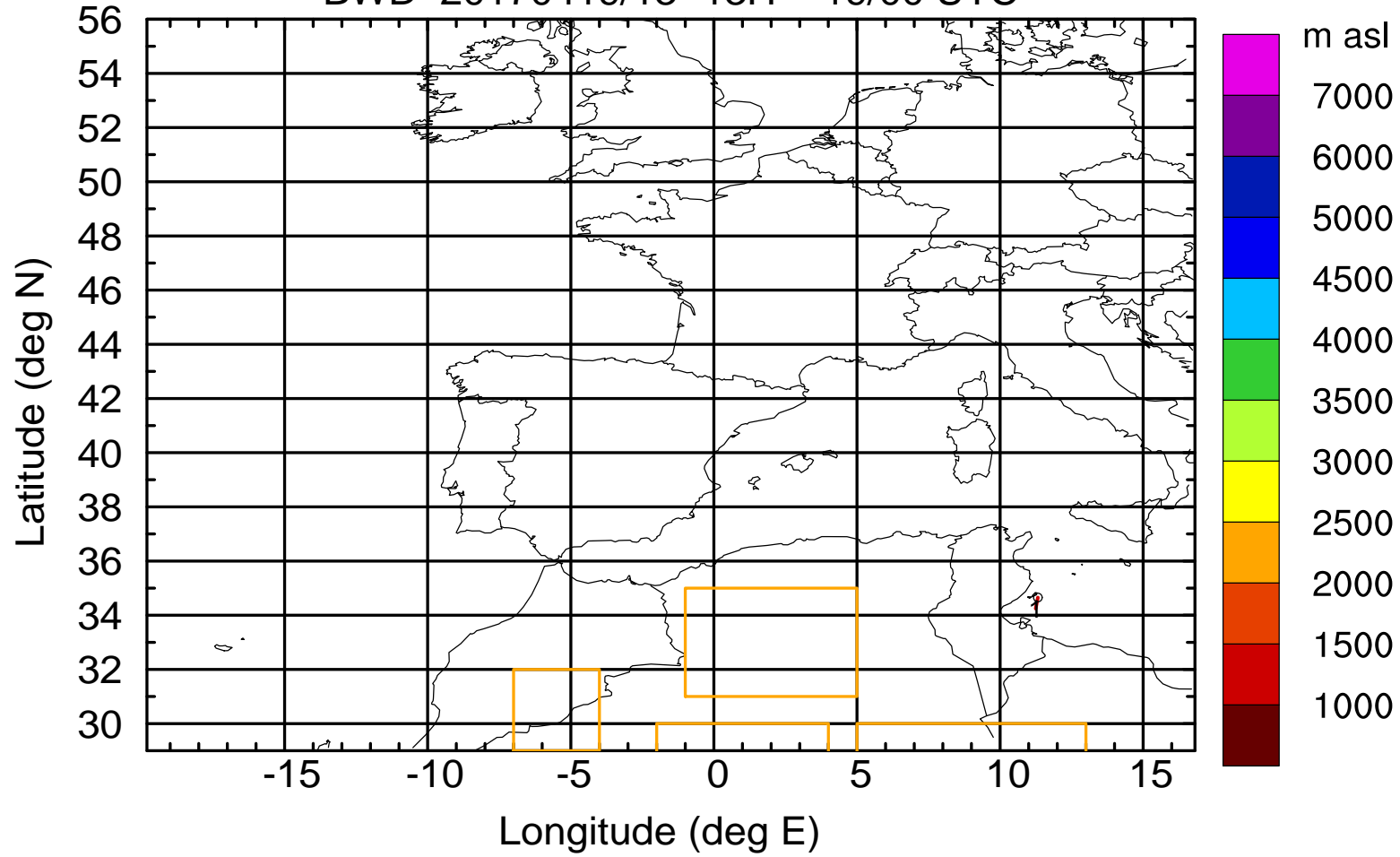
Level #14 of flight 170419a

BWD 20170419/13 -12H = 19/01 UTC



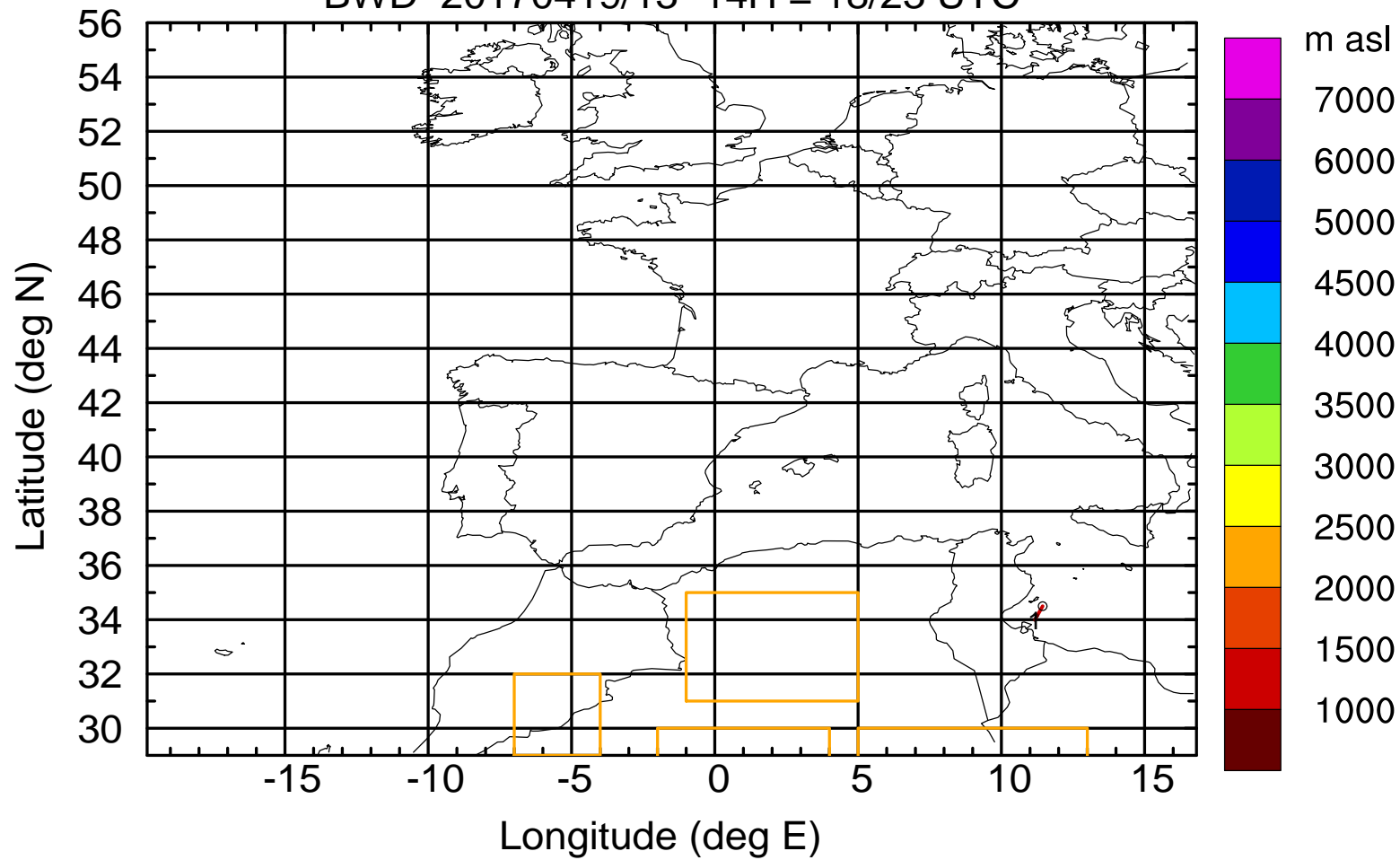
Level #14 of flight 170419a

BWD 20170419/13 -13H = 19/00 UTC



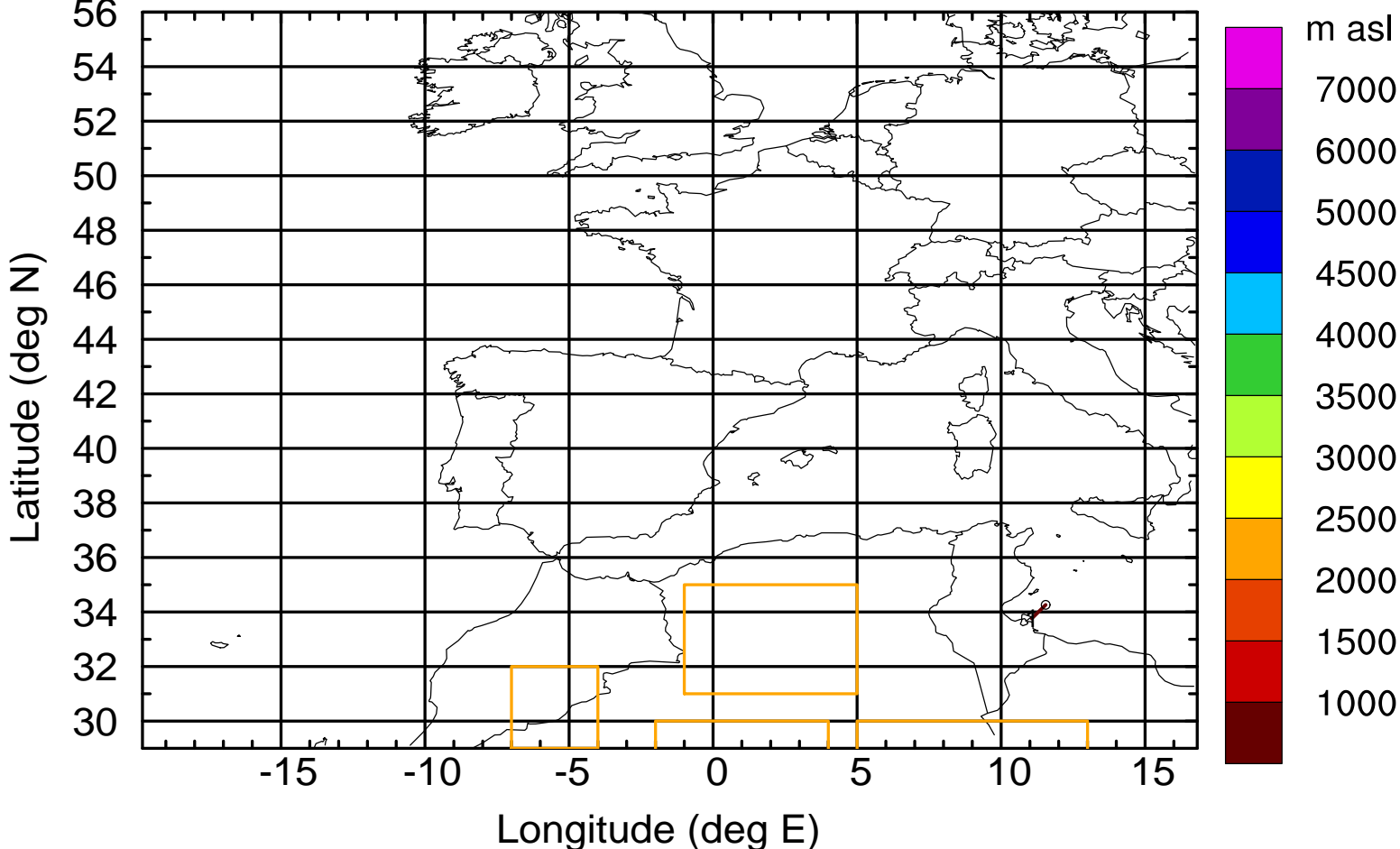
Level #14 of flight 170419a

BWD 20170419/13 -14H = 18/23 UTC



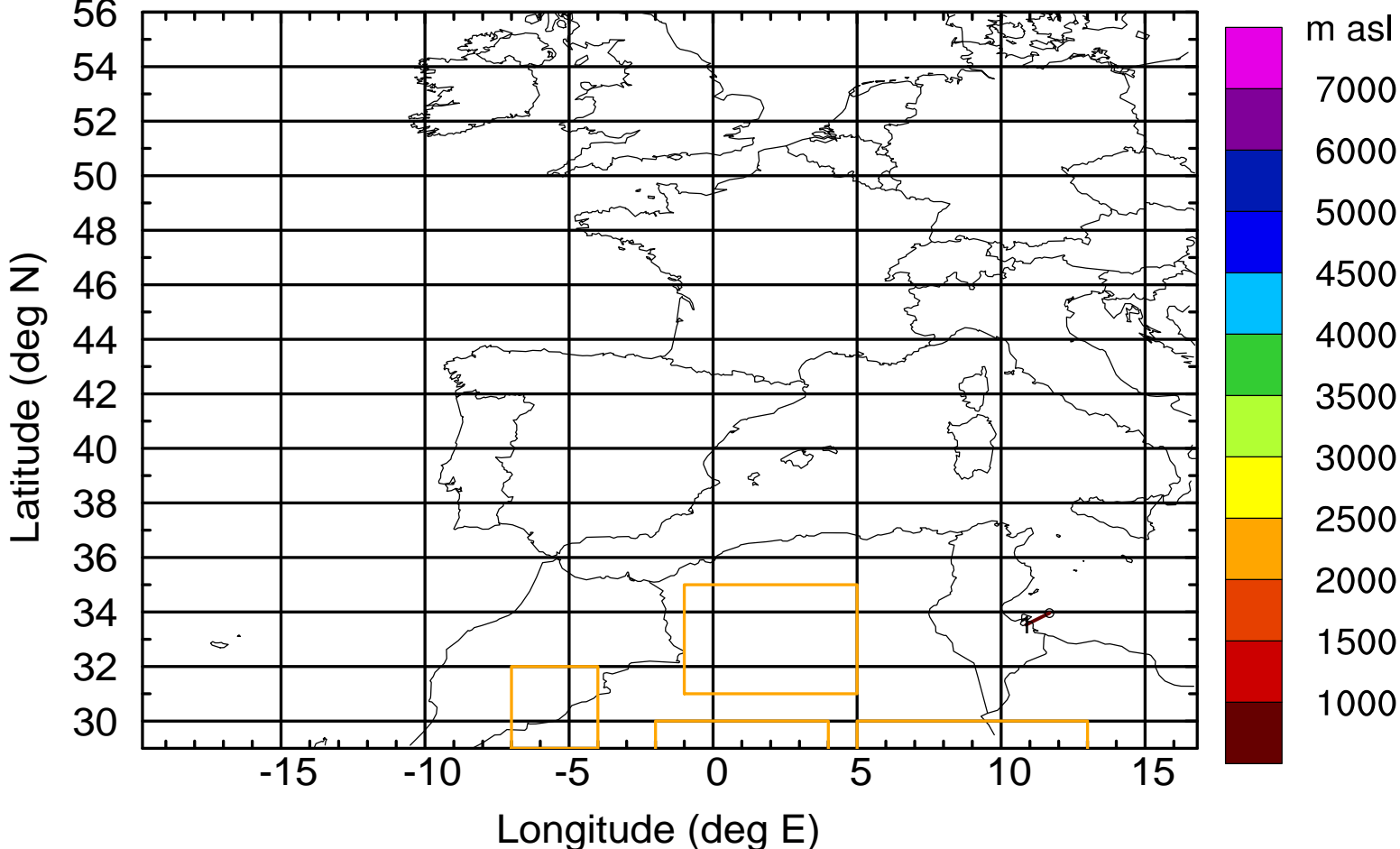
Level #14 of flight 170419a

BWD 20170419/13 -15H = 18/22 UTC



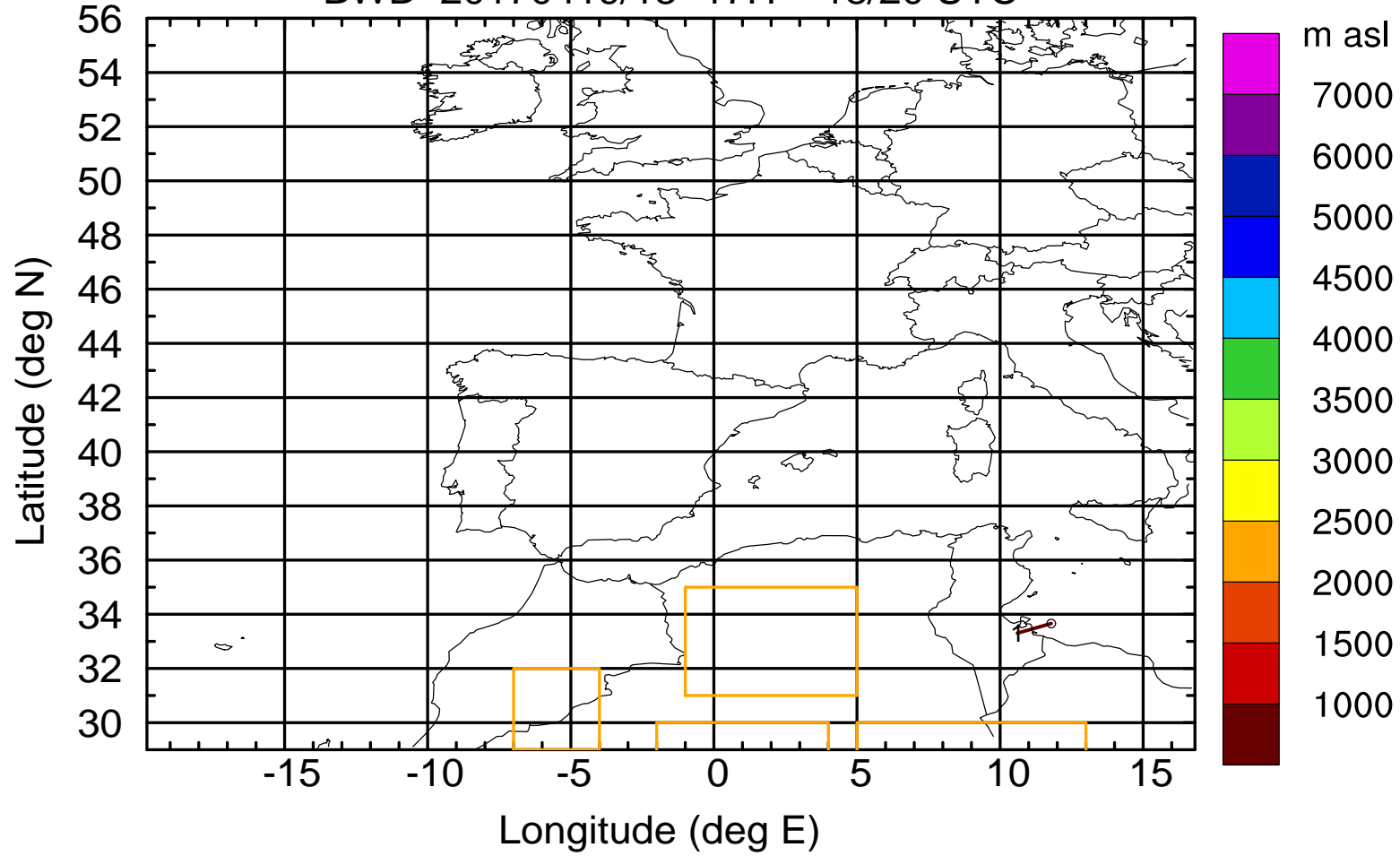
Level #14 of flight 170419a

BWD 20170419/13 -16H = 18/21 UTC



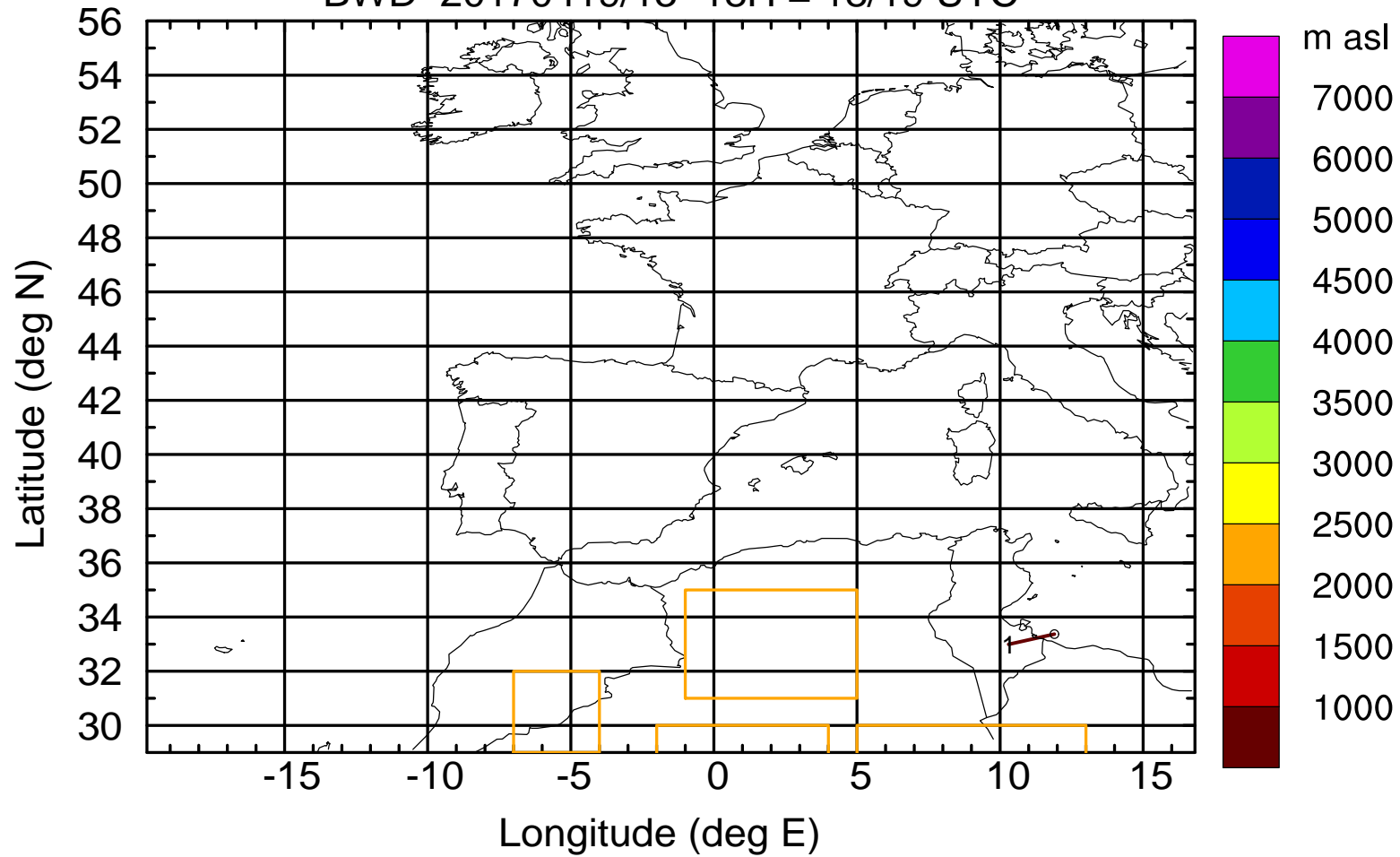
Level #14 of flight 170419a

BWD 20170419/13 -17H = 18/20 UTC



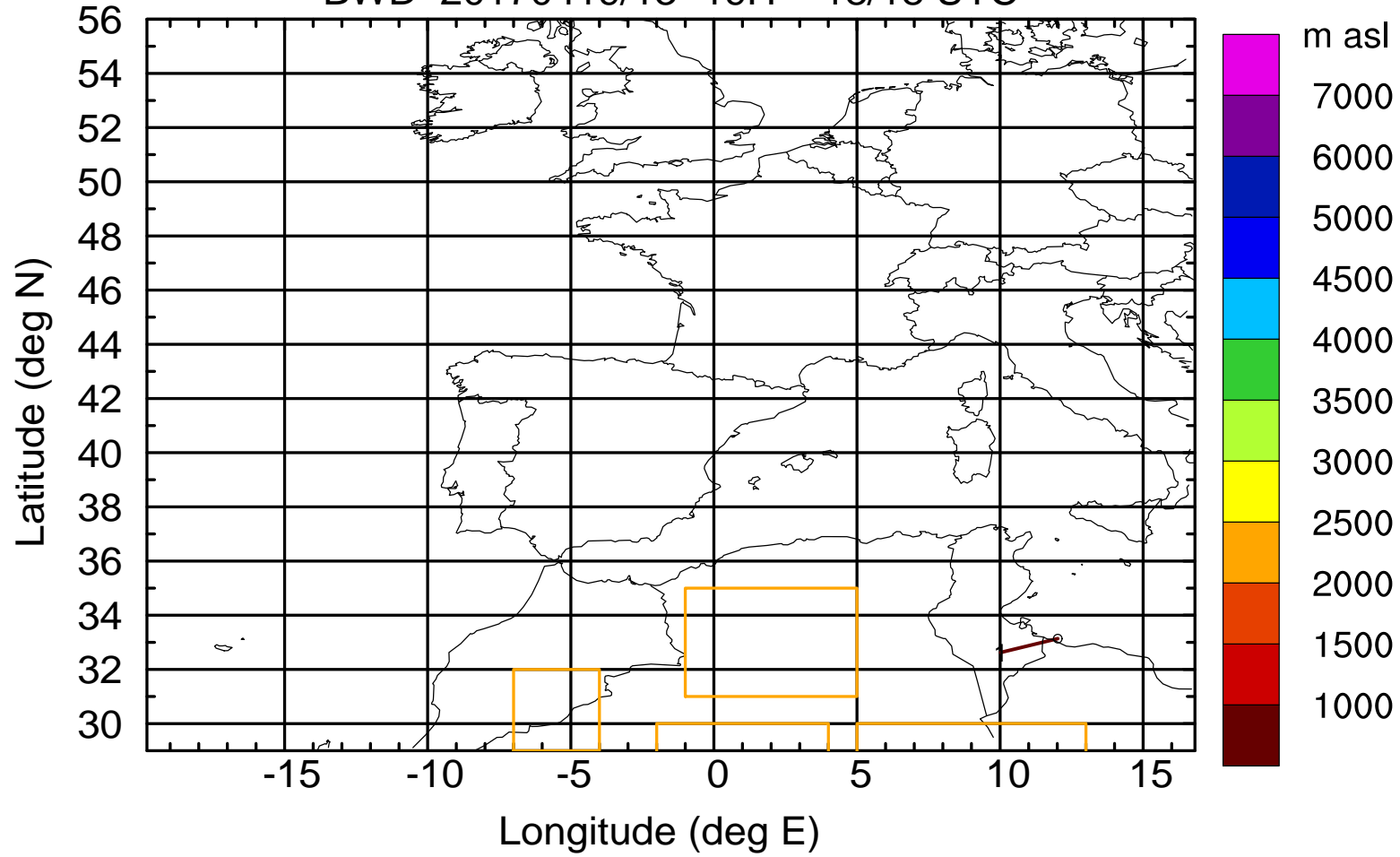
Level #14 of flight 170419a

BWD 20170419/13 -18H = 18/19 UTC



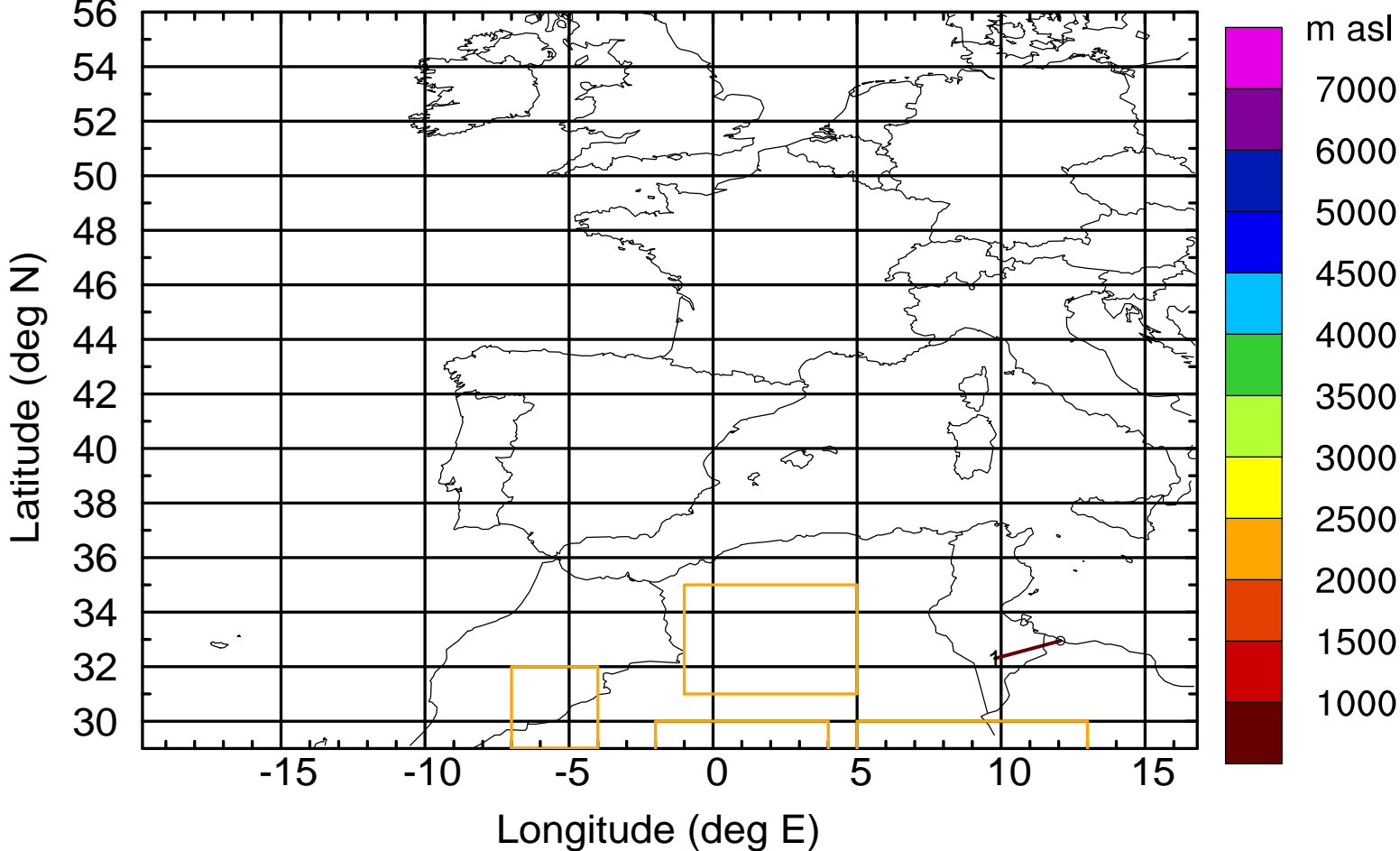
Level #14 of flight 170419a

BWD 20170419/13 -19H = 18/18 UTC



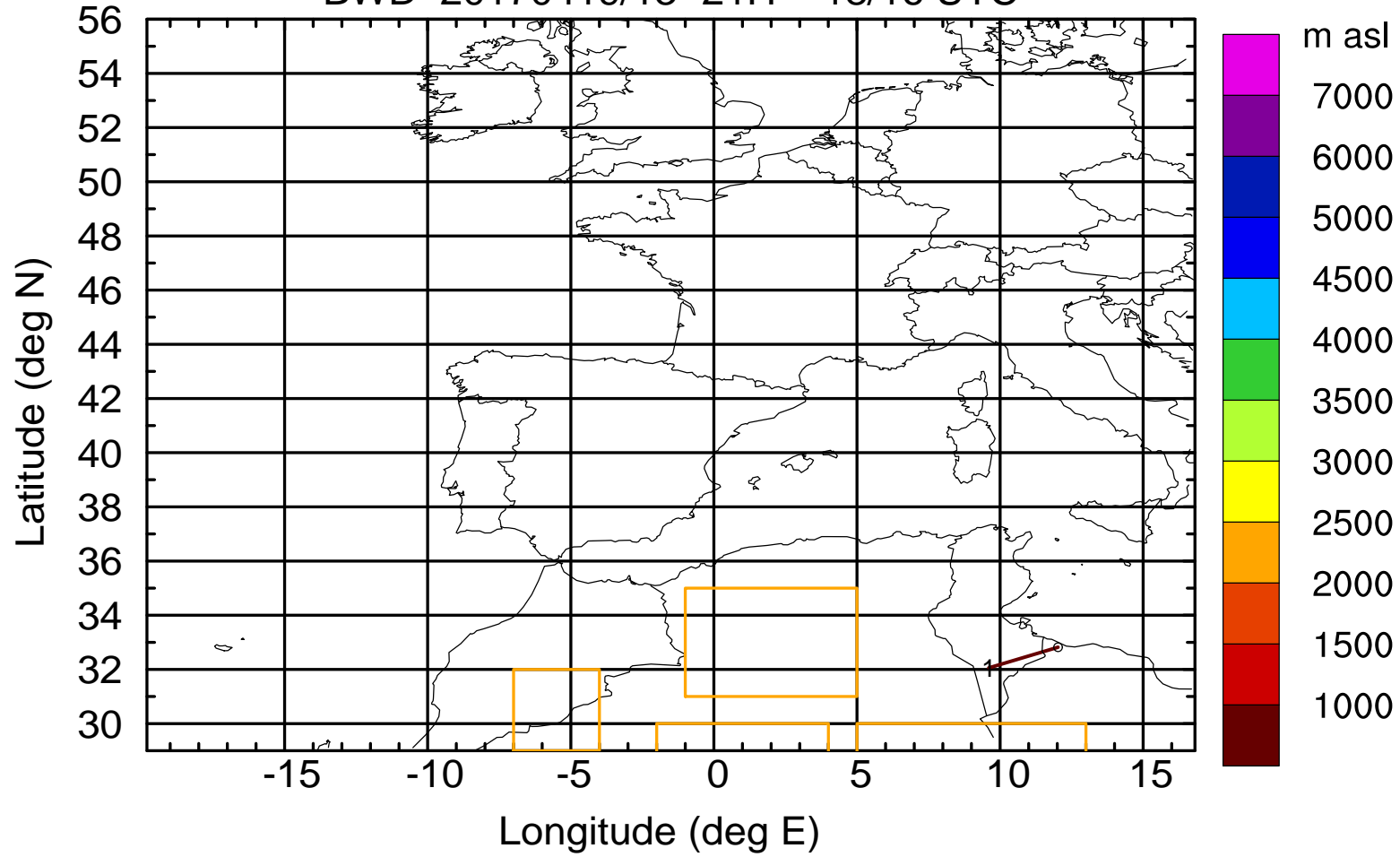
Level #14 of flight 170419a

BWD 20170419/13 -20H = 18/17 UTC



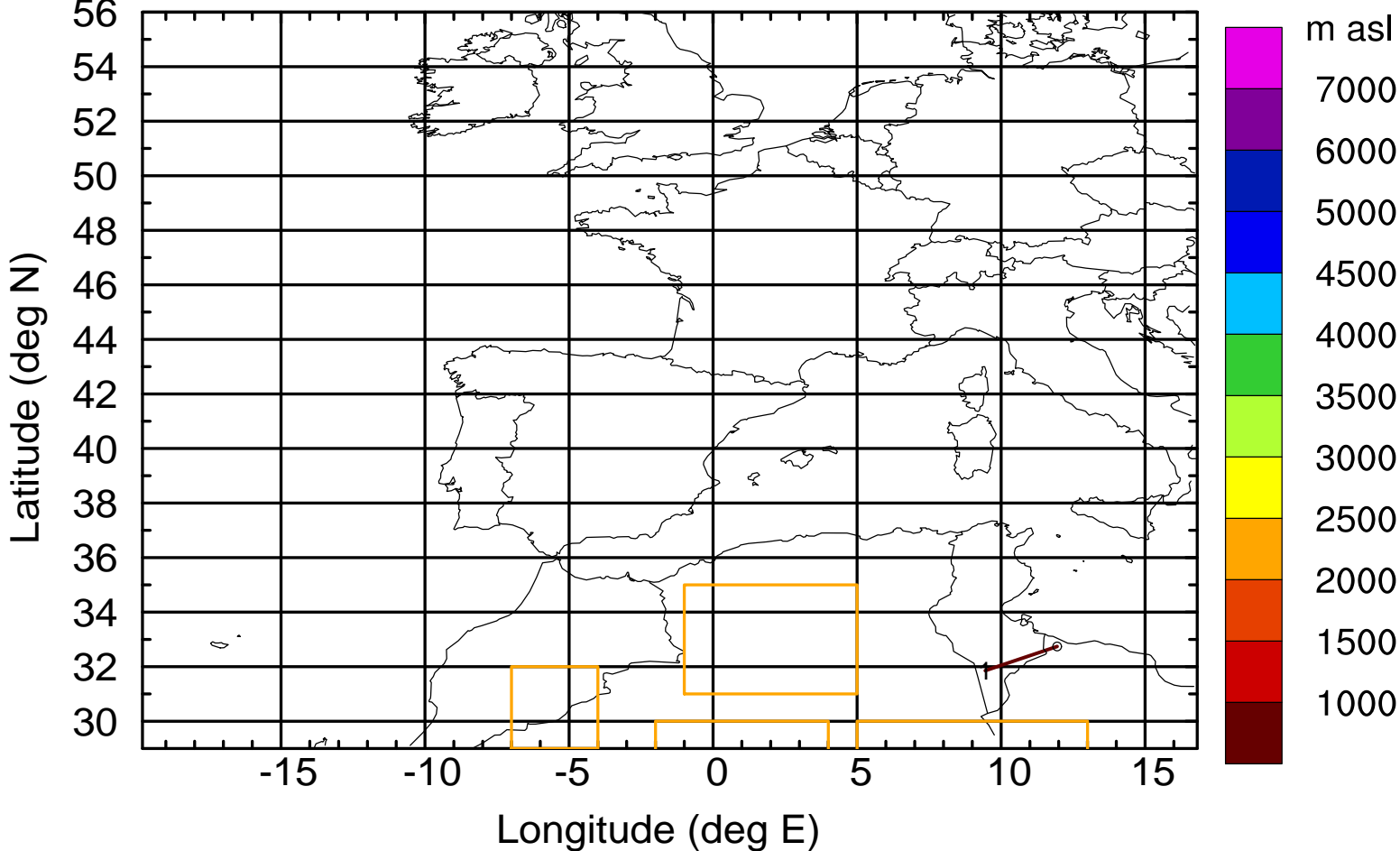
Level #14 of flight 170419a

BWD 20170419/13 -21H = 18/16 UTC



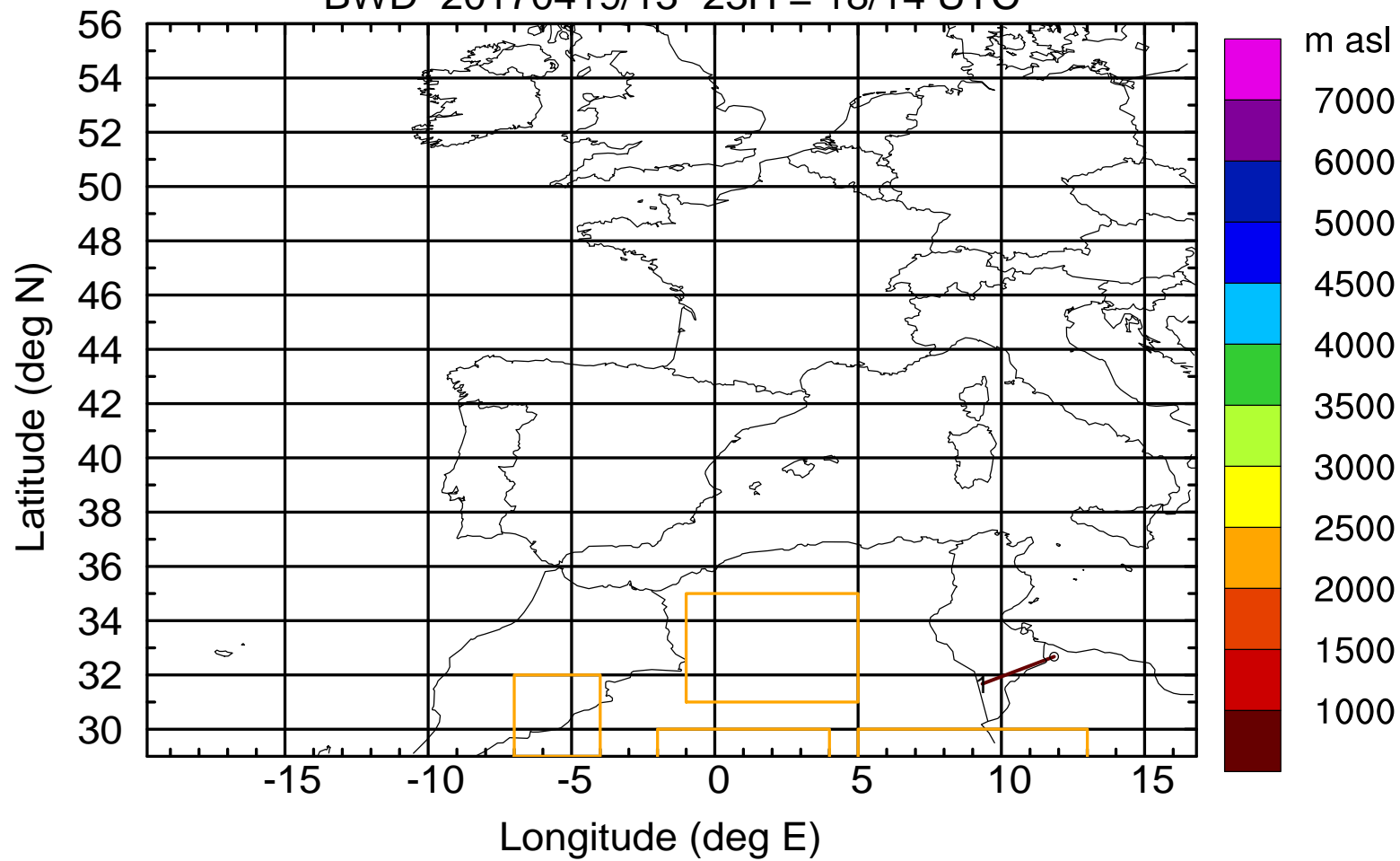
Level #14 of flight 170419a

BWD 20170419/13 -22H = 18/15 UTC



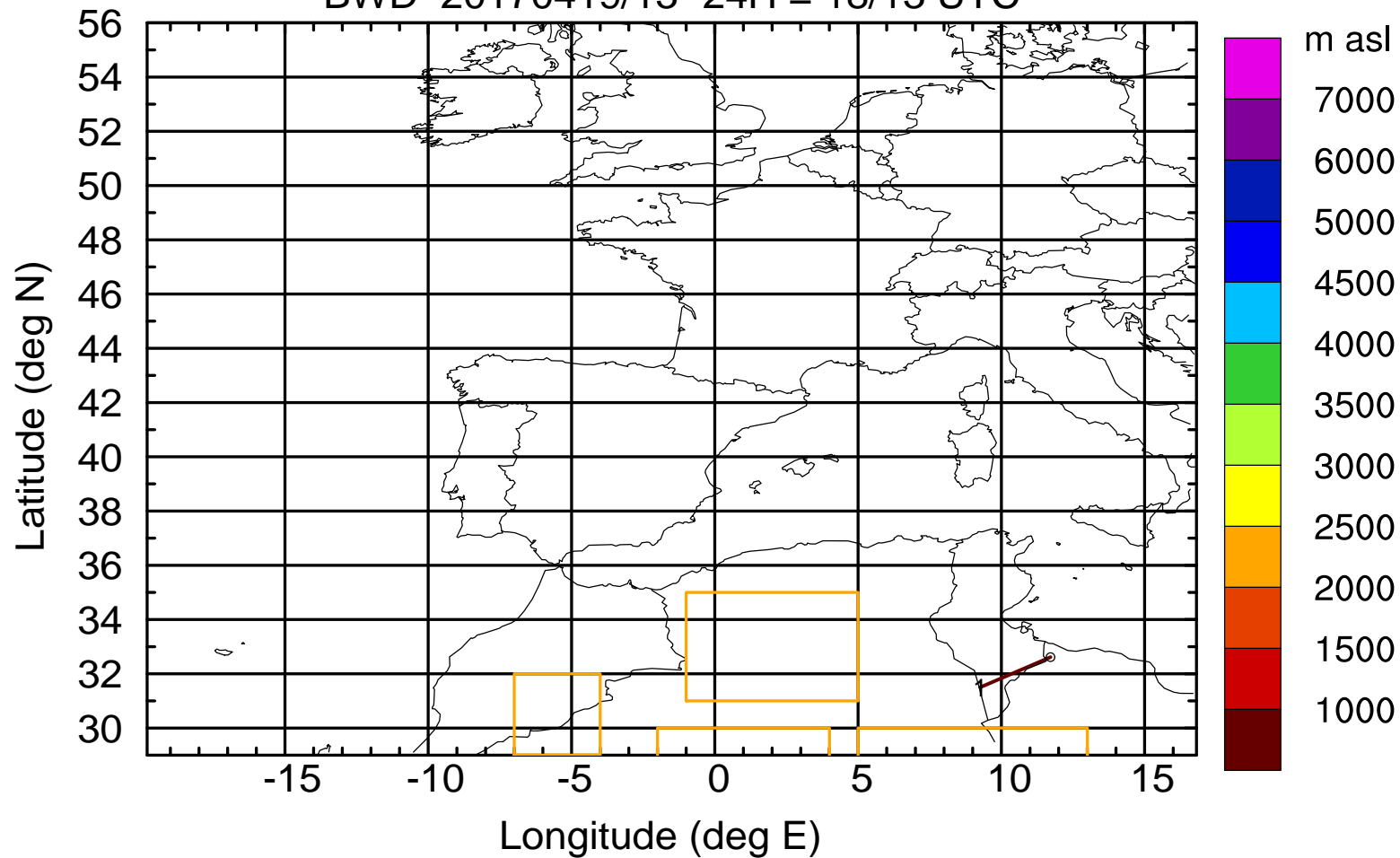
Level #14 of flight 170419a

BWD 20170419/13 -23H = 18/14 UTC



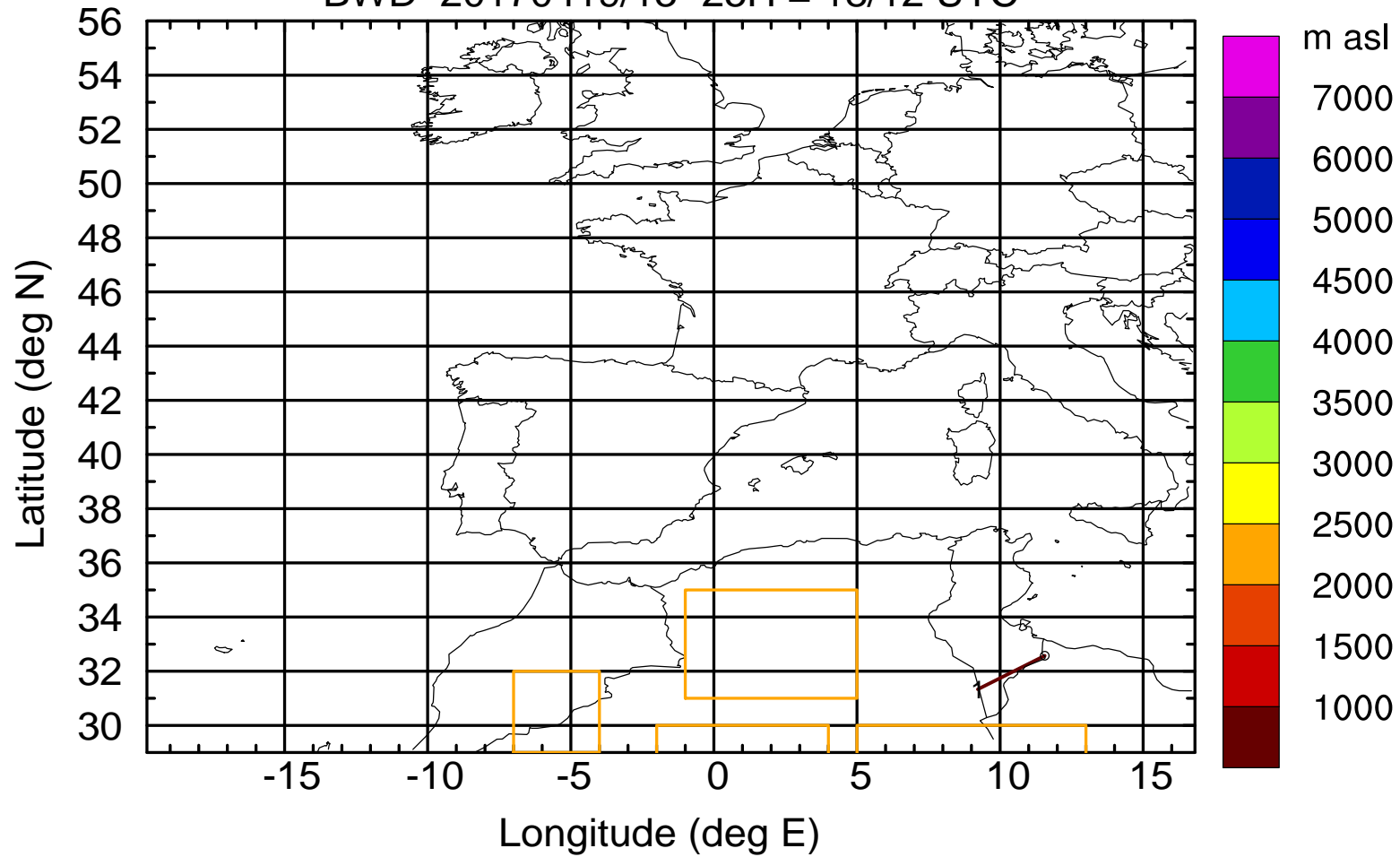
Level #14 of flight 170419a

BWD 20170419/13 -24H = 18/13 UTC



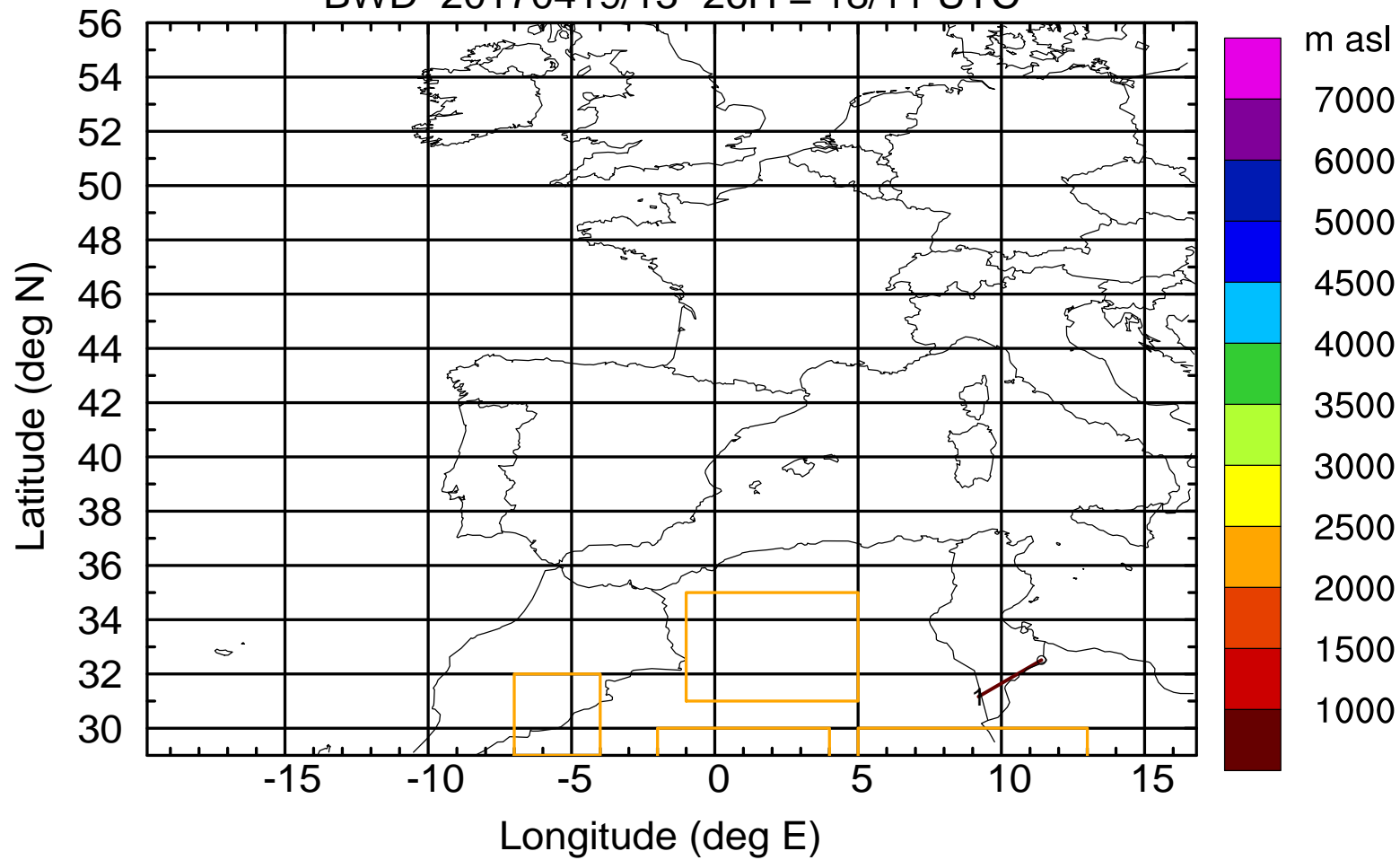
Level #14 of flight 170419a

BWD 20170419/13 -25H = 18/12 UTC



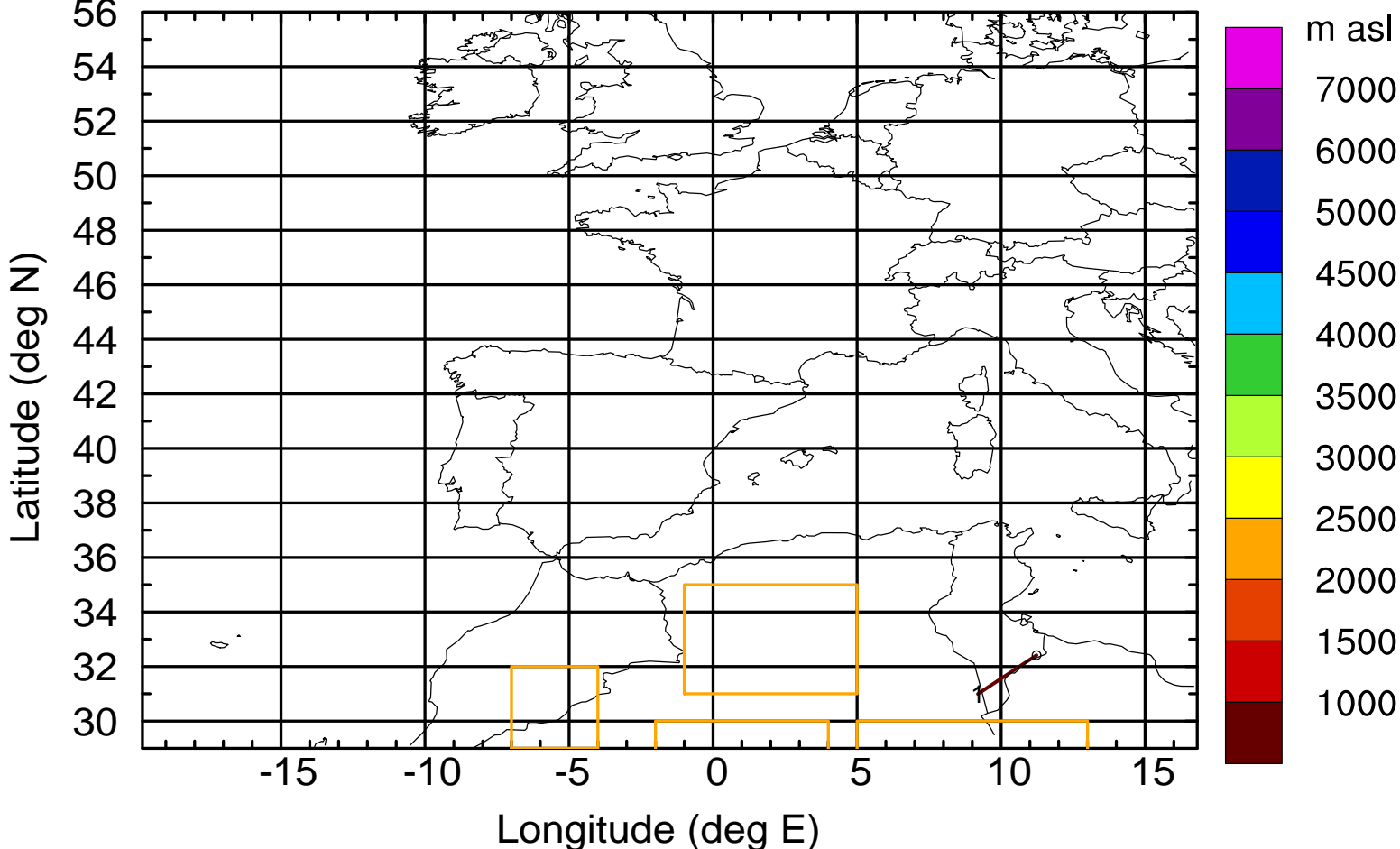
Level #14 of flight 170419a

BWD 20170419/13 -26H = 18/11 UTC



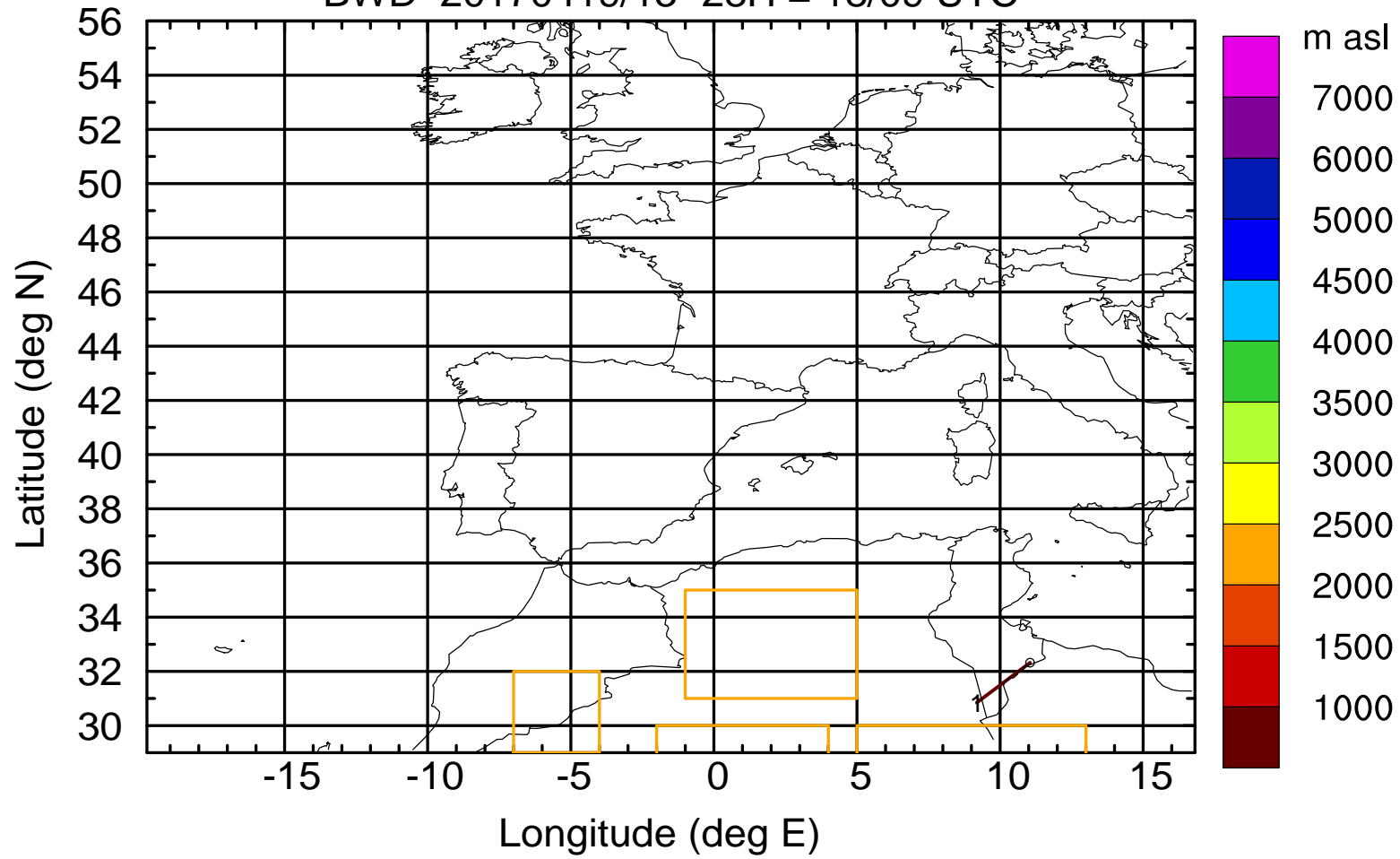
Level #14 of flight 170419a

BWD 20170419/13 -27H = 18/10 UTC



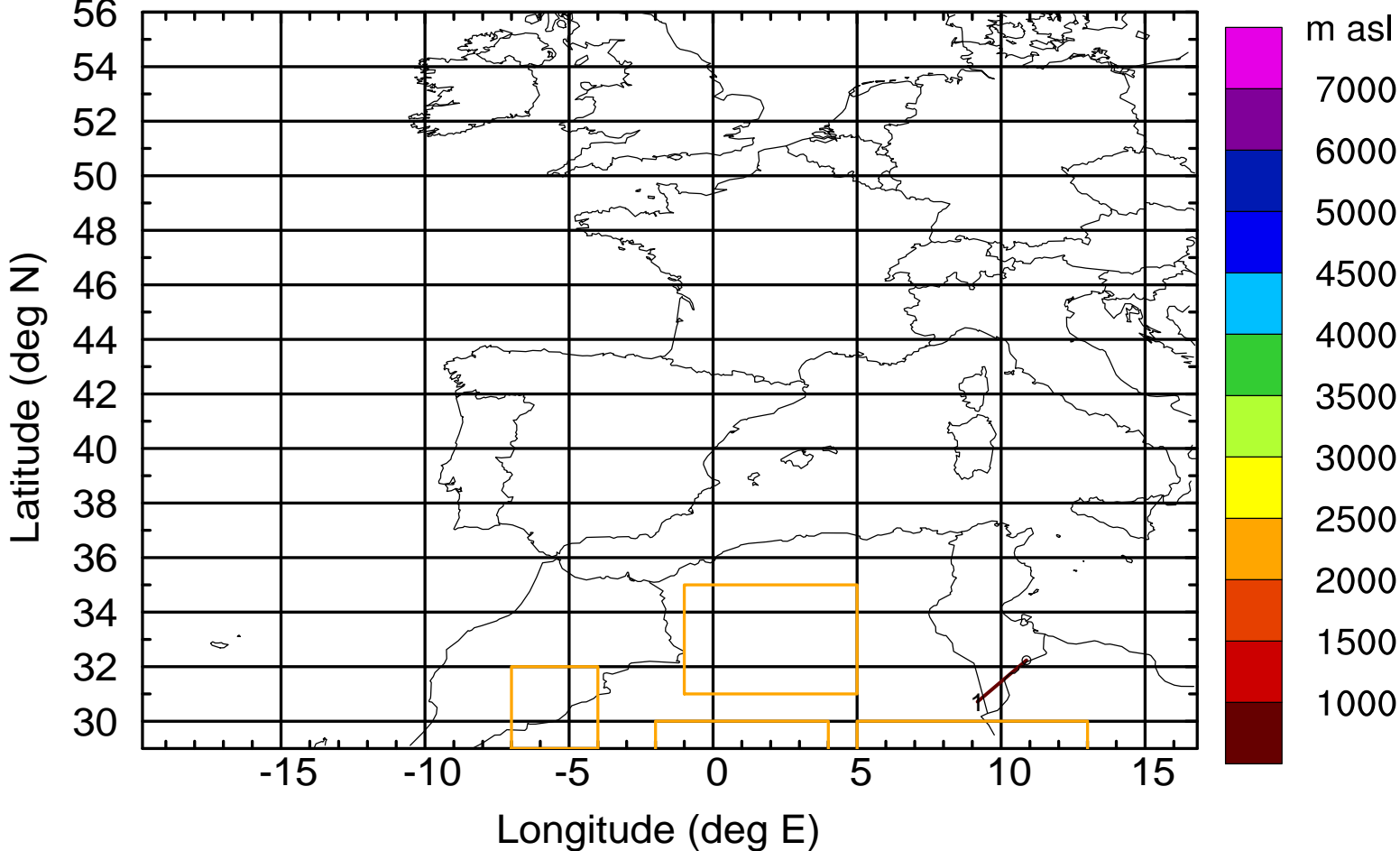
Level #14 of flight 170419a

BWD 20170419/13 -28H = 18/09 UTC



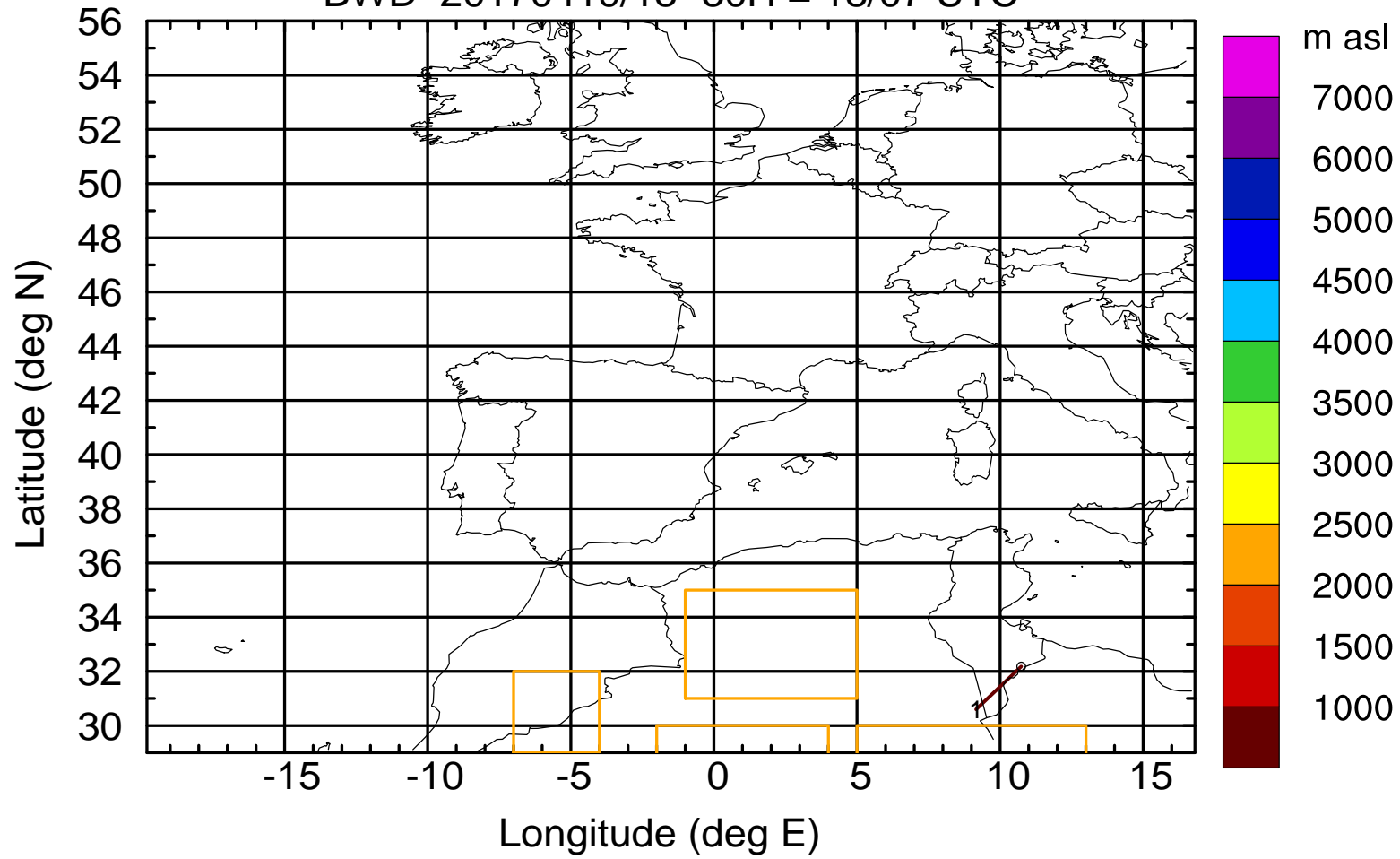
Level #14 of flight 170419a

BWD 20170419/13 -29H = 18/08 UTC



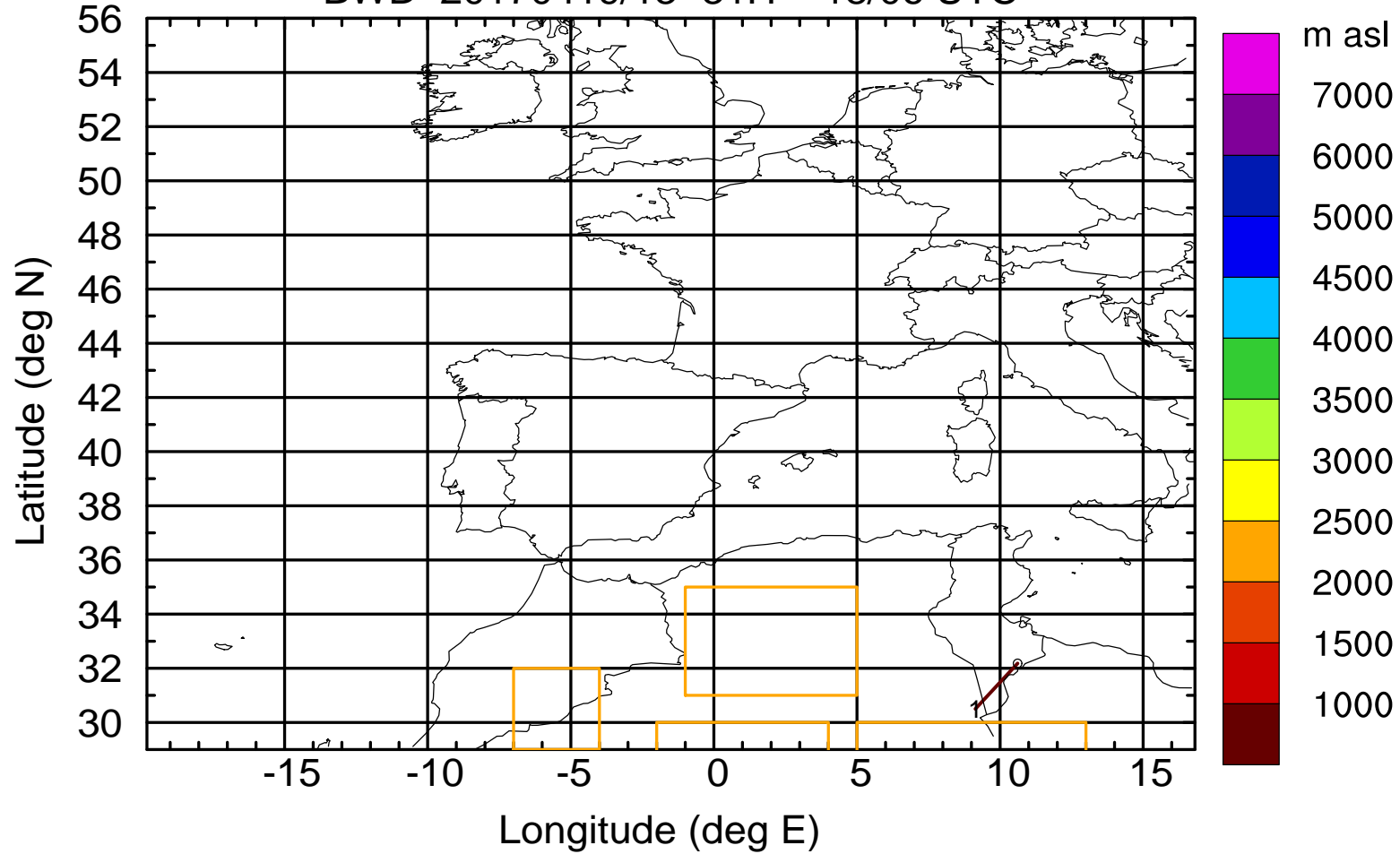
Level #14 of flight 170419a

BWD 20170419/13 -30H = 18/07 UTC



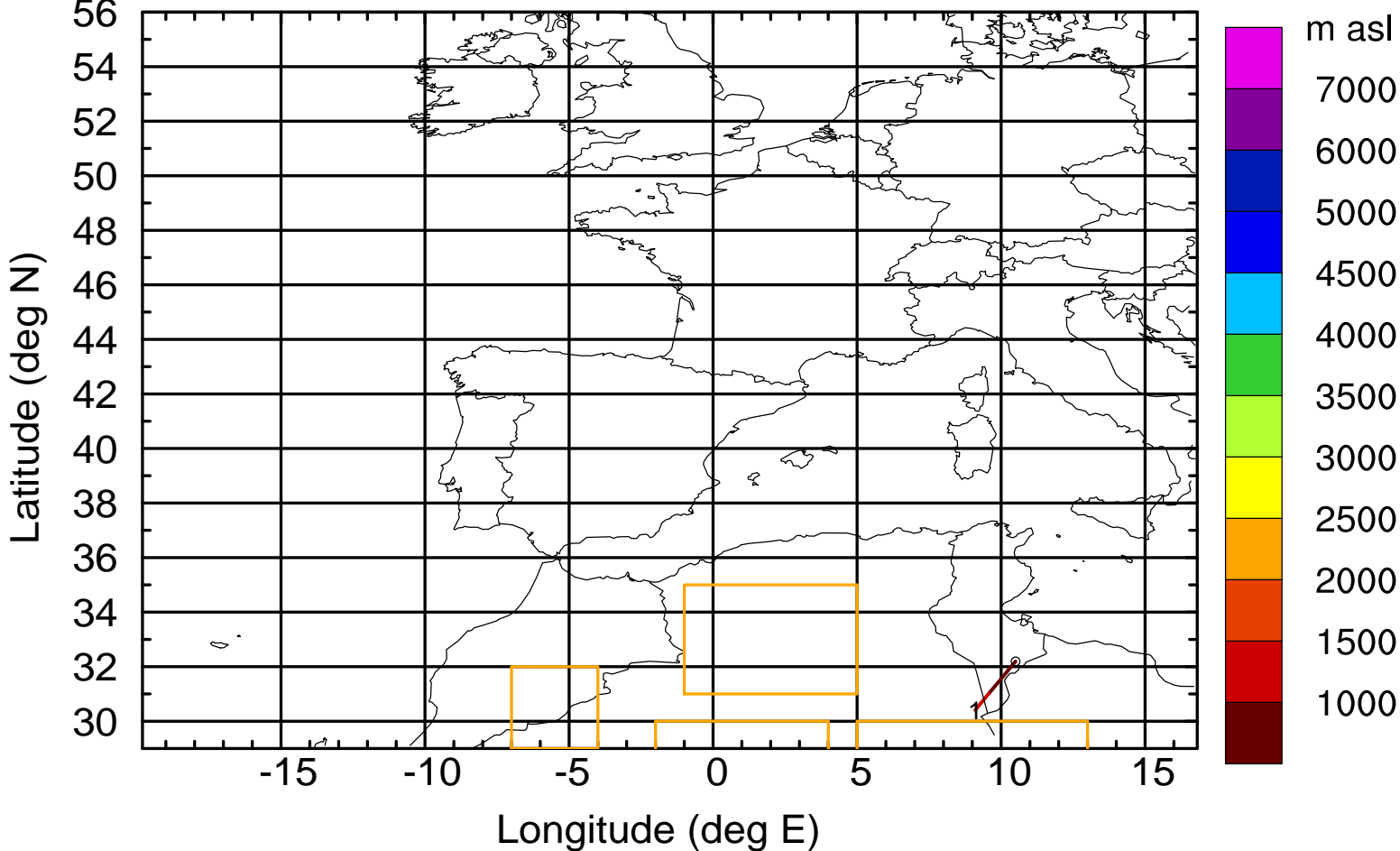
Level #14 of flight 170419a

BWD 20170419/13 -31H = 18/06 UTC



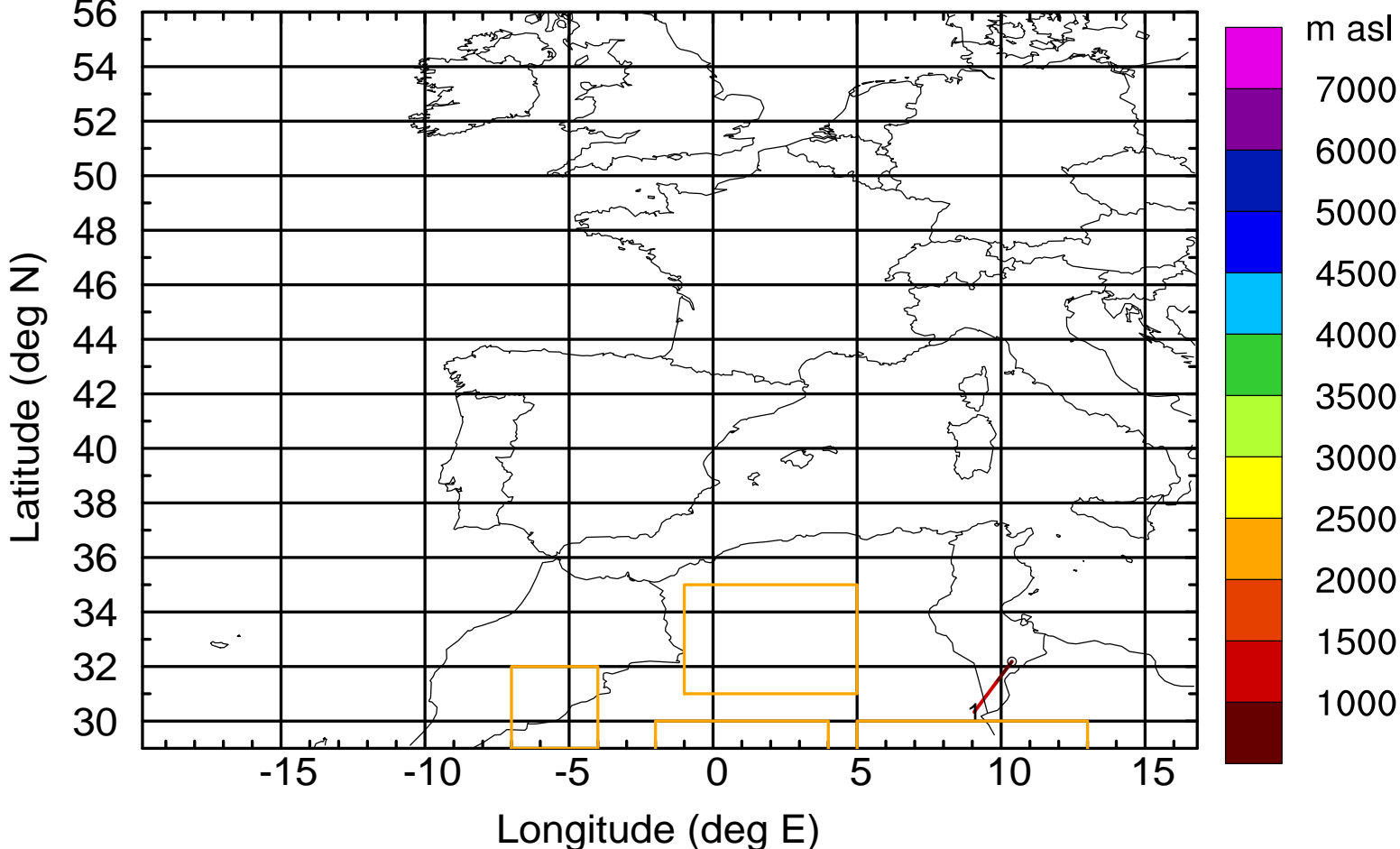
Level #14 of flight 170419a

BWD 20170419/13 -32H = 18/05 UTC



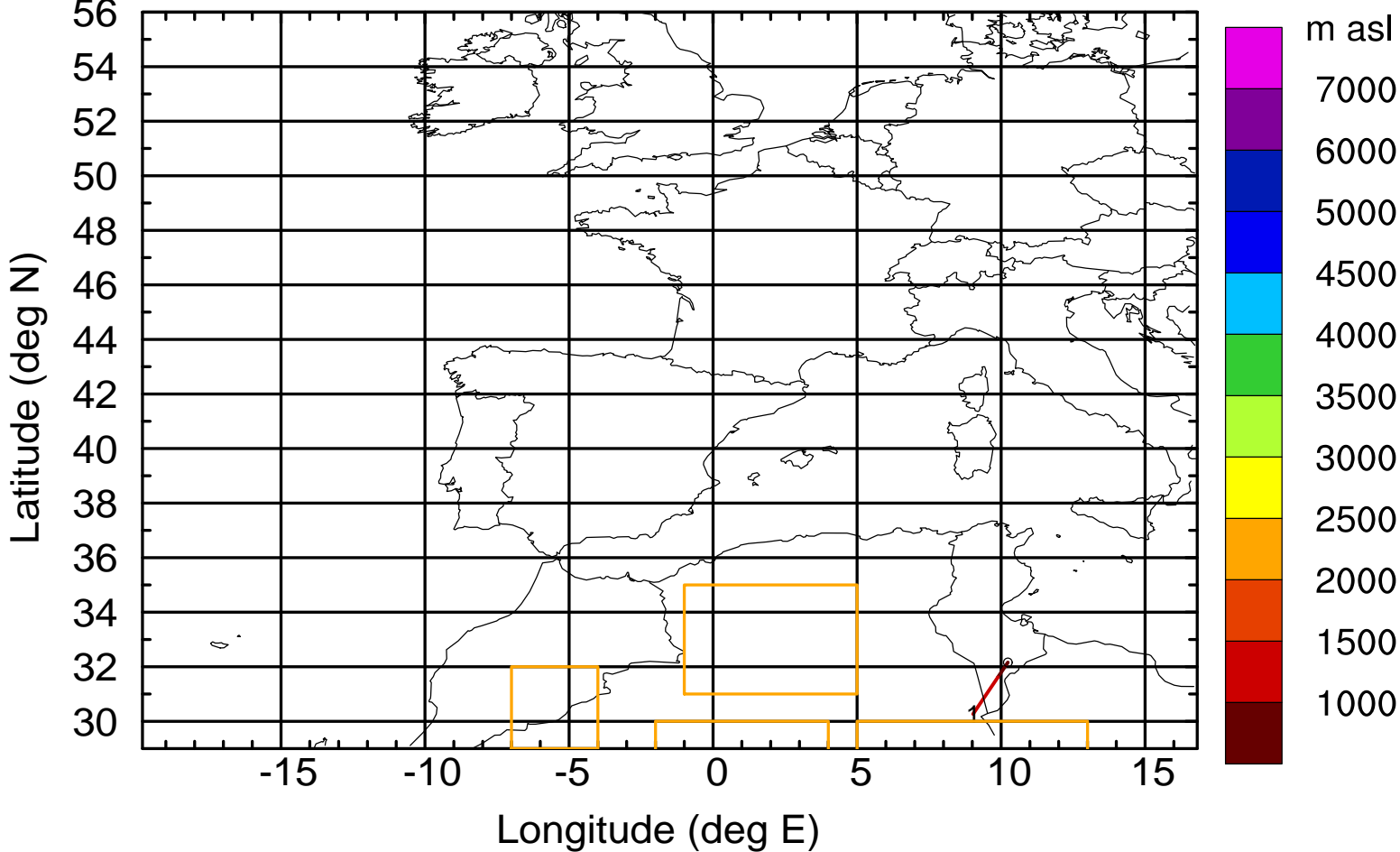
Level #14 of flight 170419a

BWD 20170419/13 -33H = 18/04 UTC



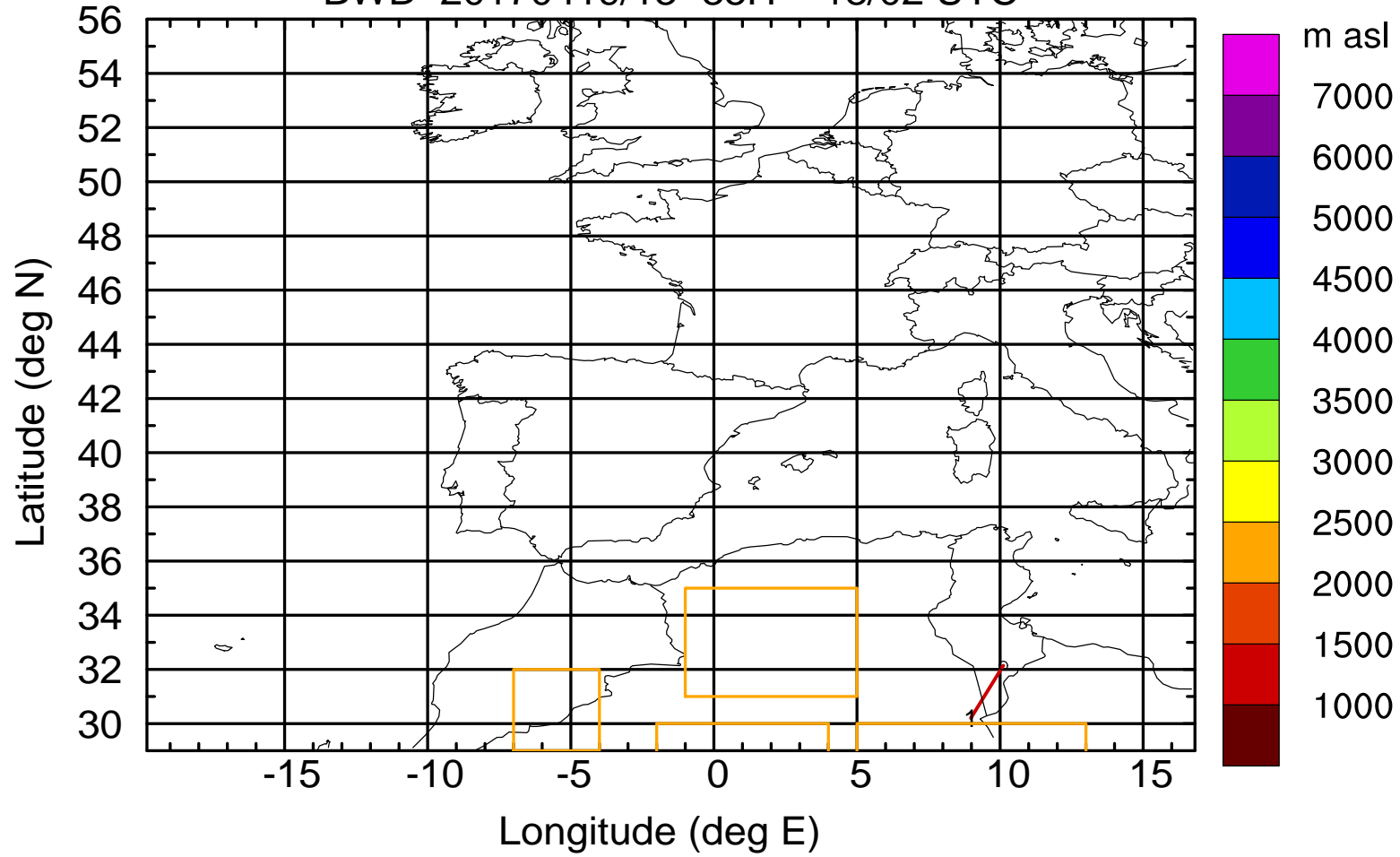
Level #14 of flight 170419a

BWD 20170419/13 -34H = 18/03 UTC



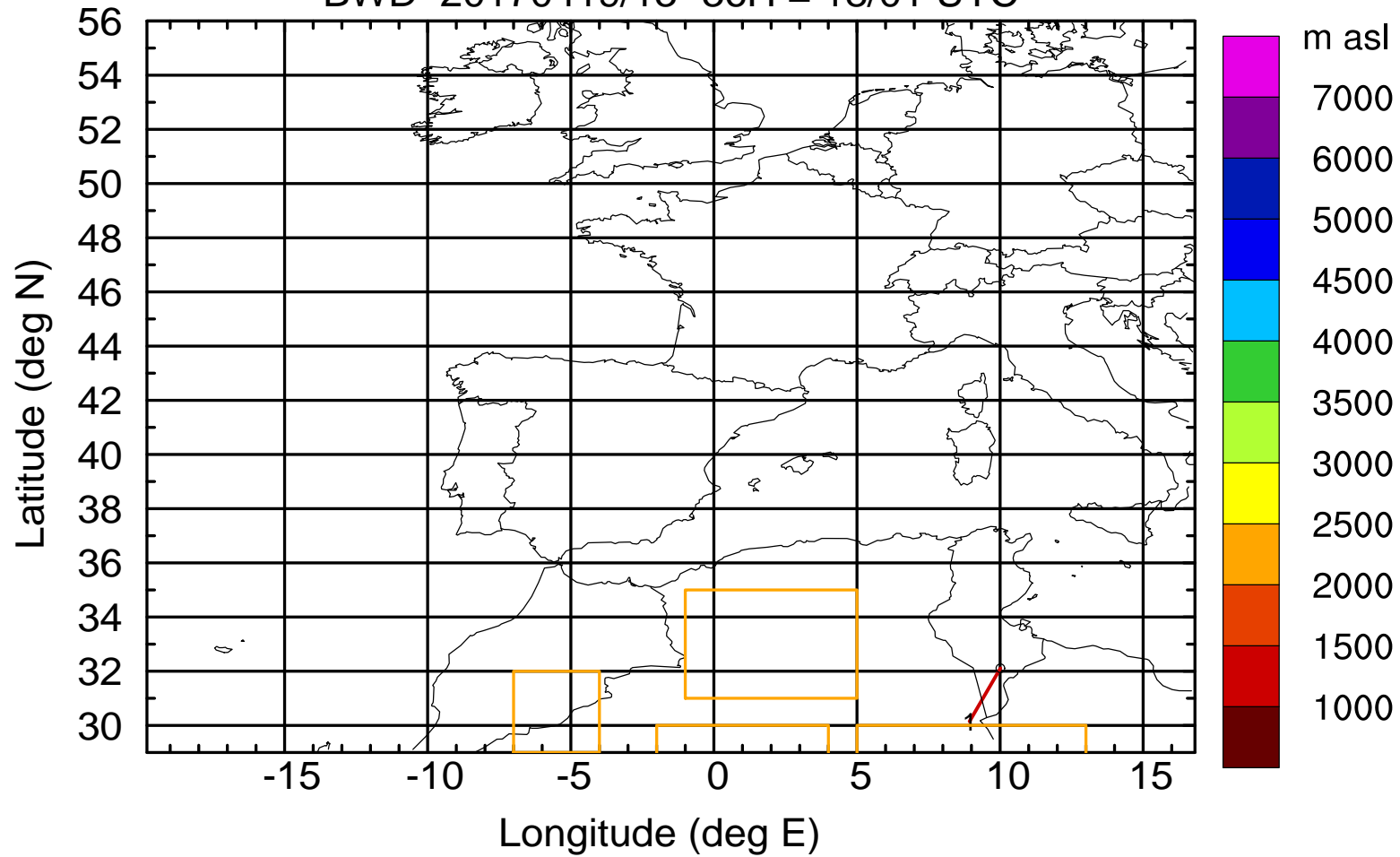
Level #14 of flight 170419a

BWD 20170419/13 -35H = 18/02 UTC



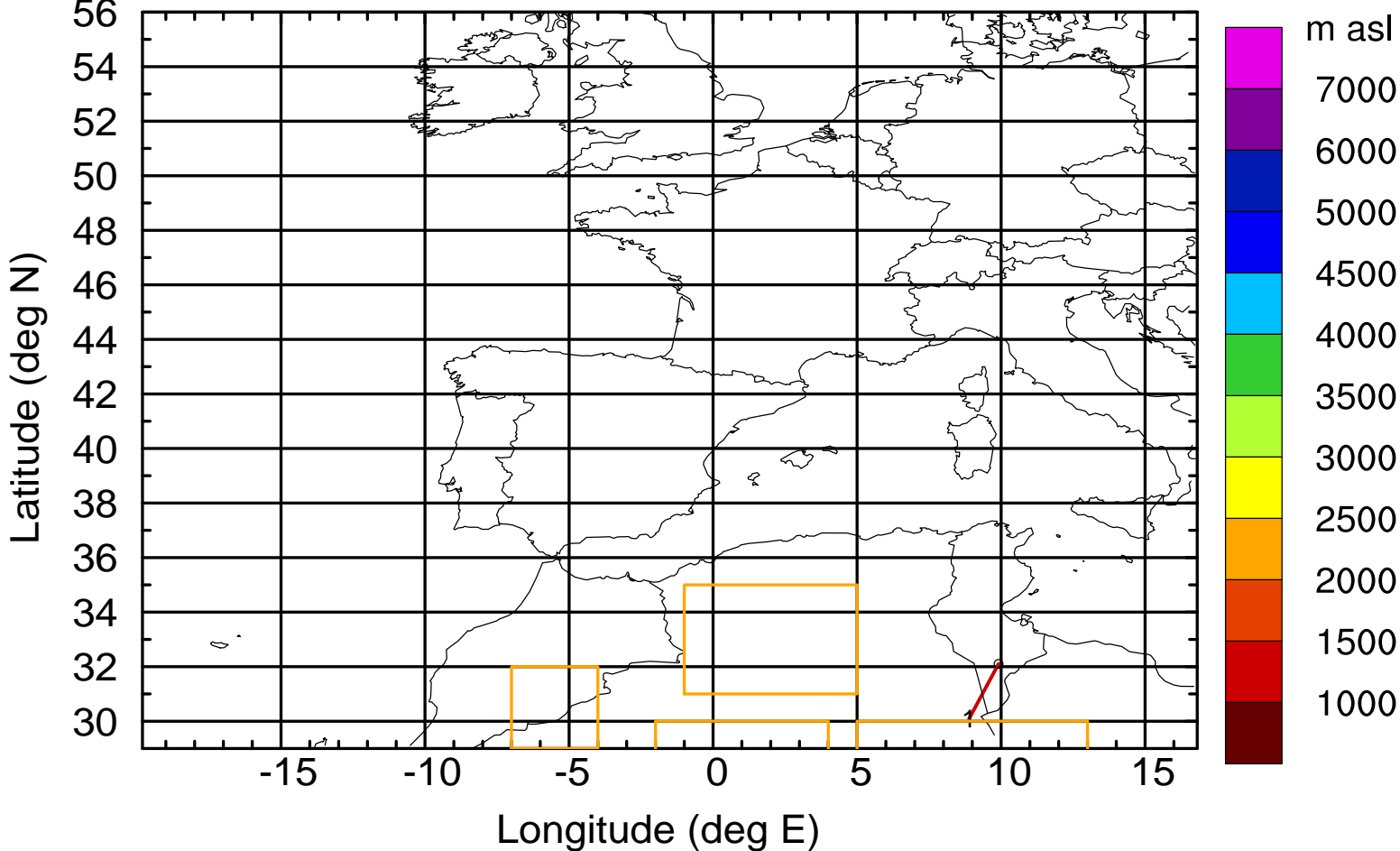
Level #14 of flight 170419a

BWD 20170419/13 -36H = 18/01 UTC



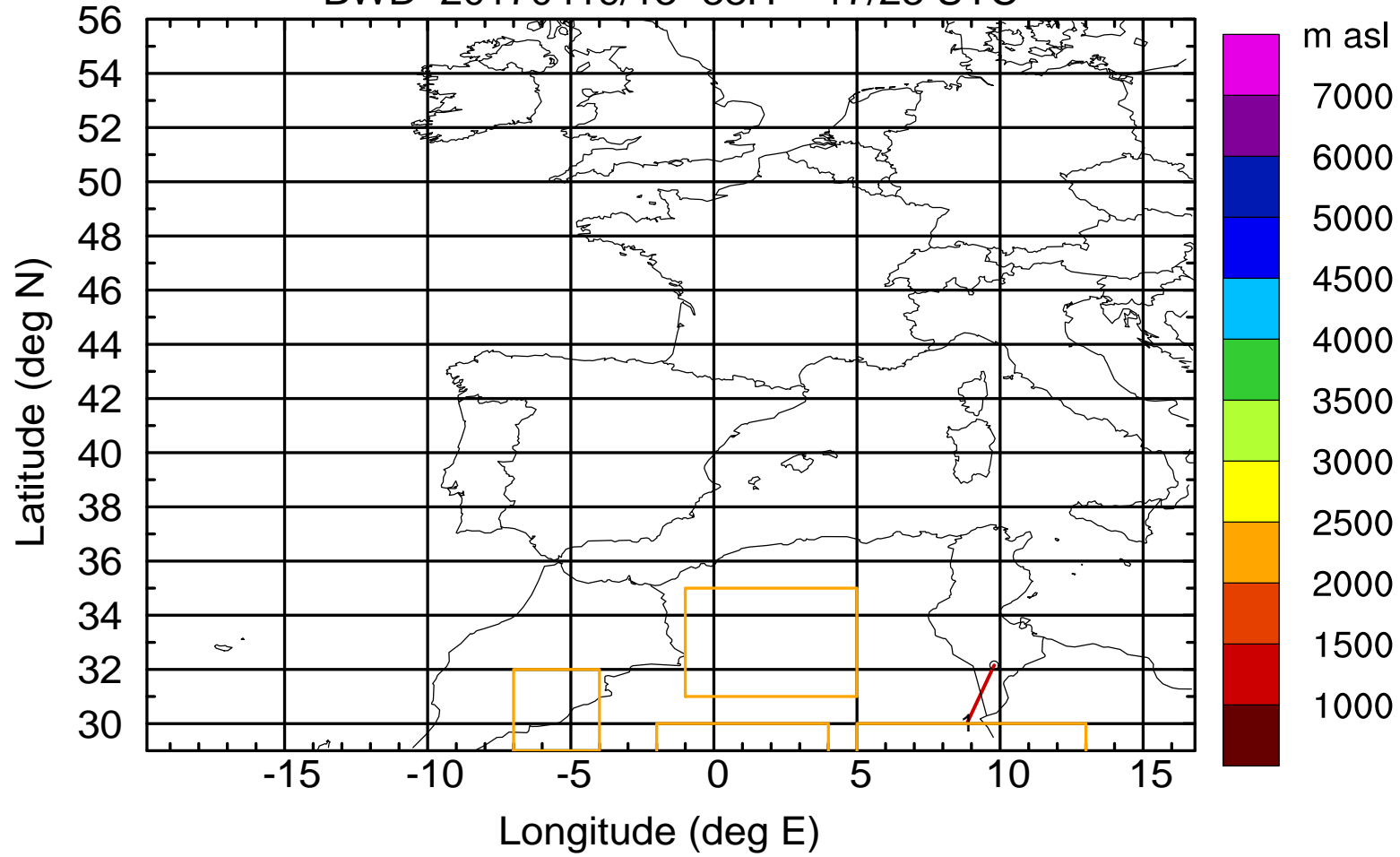
Level #14 of flight 170419a

BWD 20170419/13 -37H = 18/00 UTC



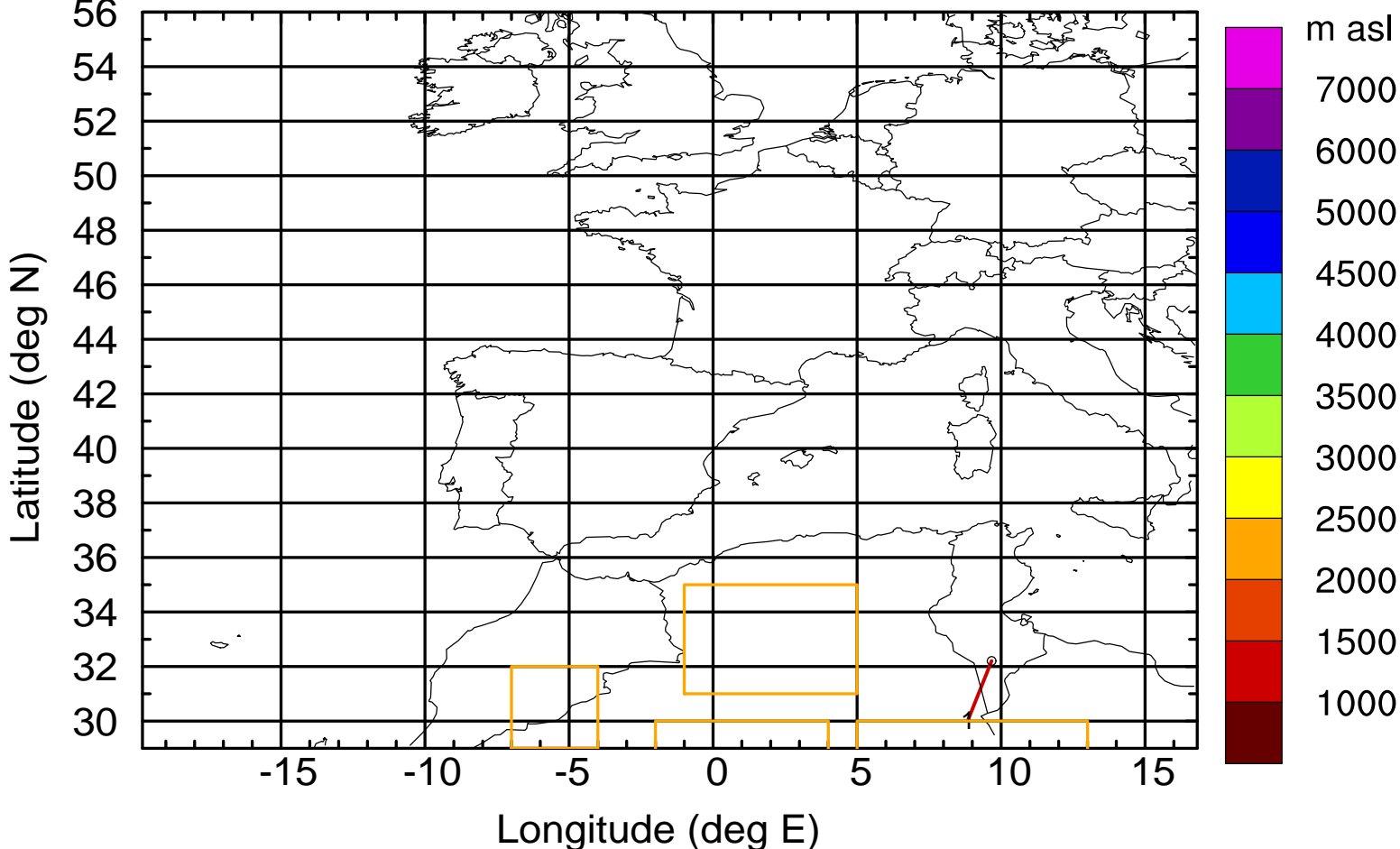
Level #14 of flight 170419a

BWD 20170419/13 -38H = 17/23 UTC



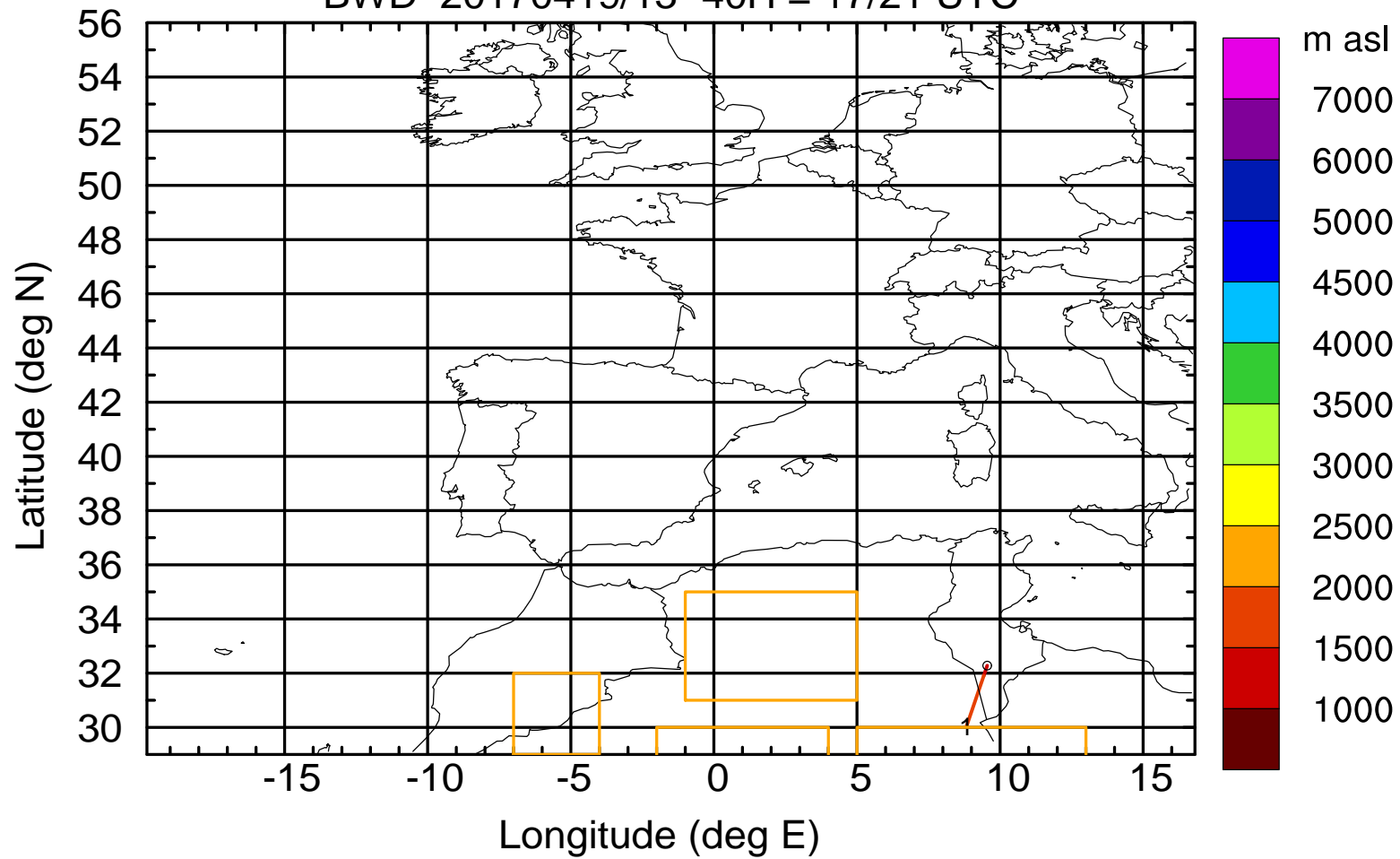
Level #14 of flight 170419a

BWD 20170419/13 -39H = 17/22 UTC



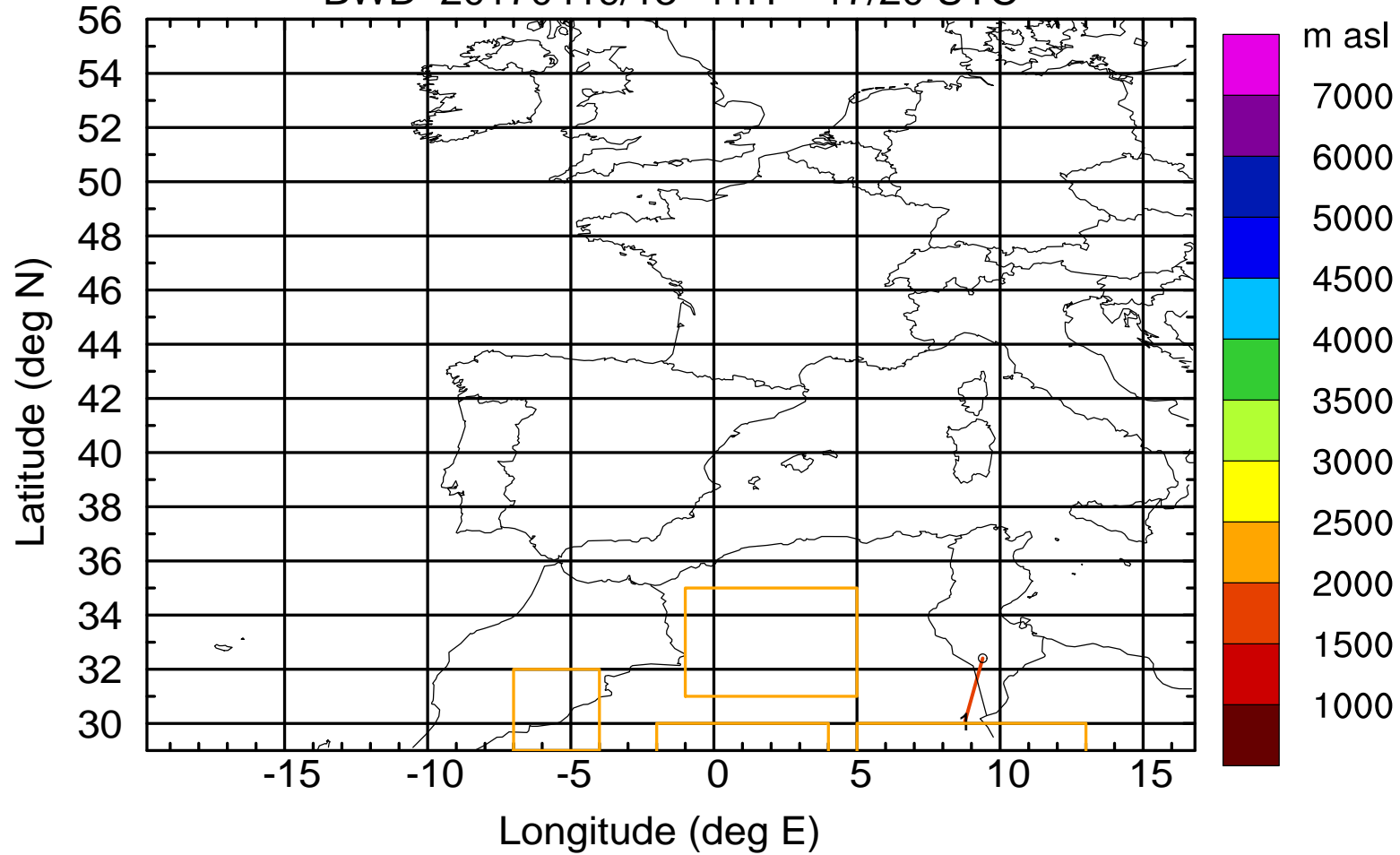
Level #14 of flight 170419a

BWD 20170419/13 -40H = 17/21 UTC



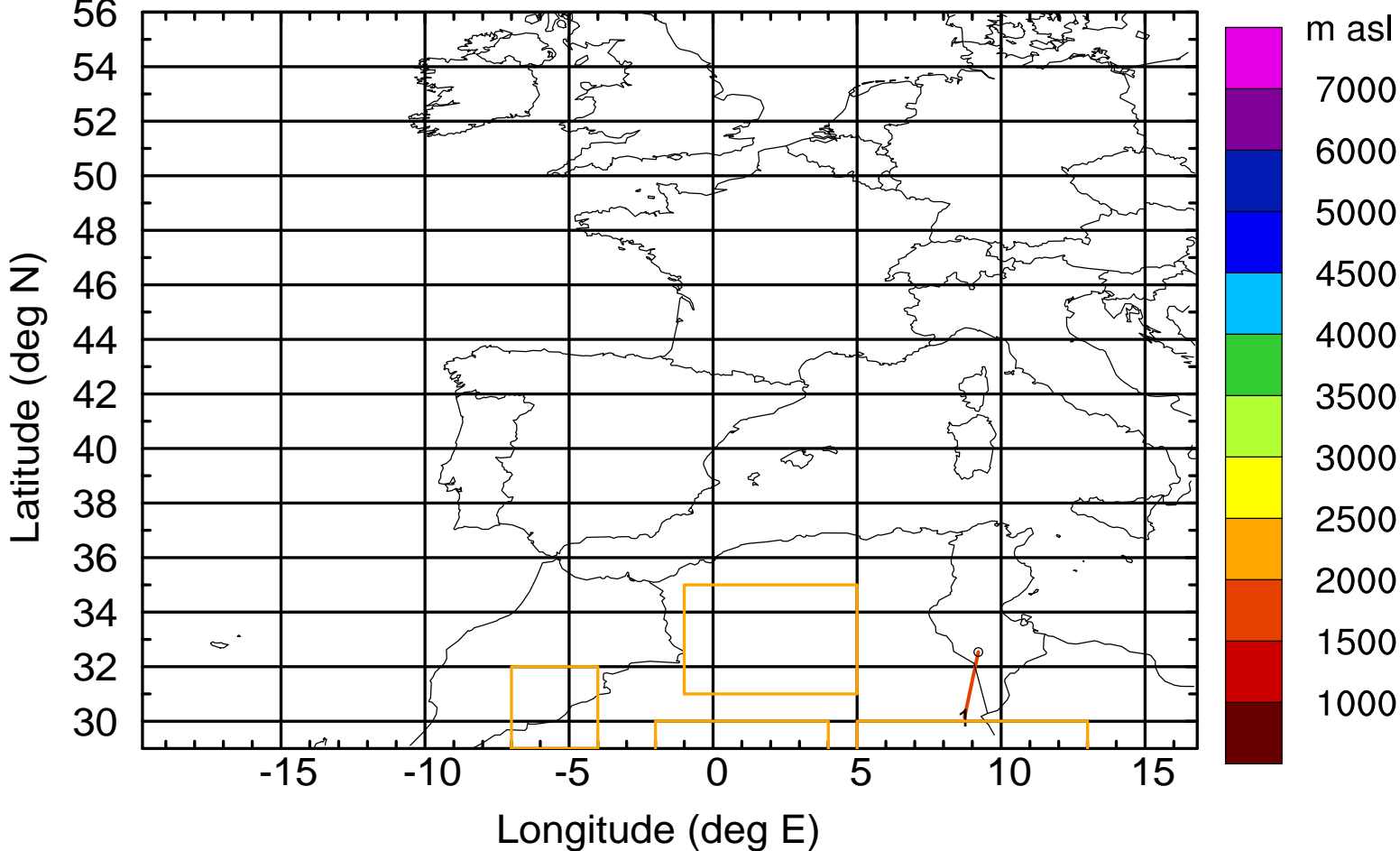
Level #14 of flight 170419a

BWD 20170419/13 -41H = 17/20 UTC



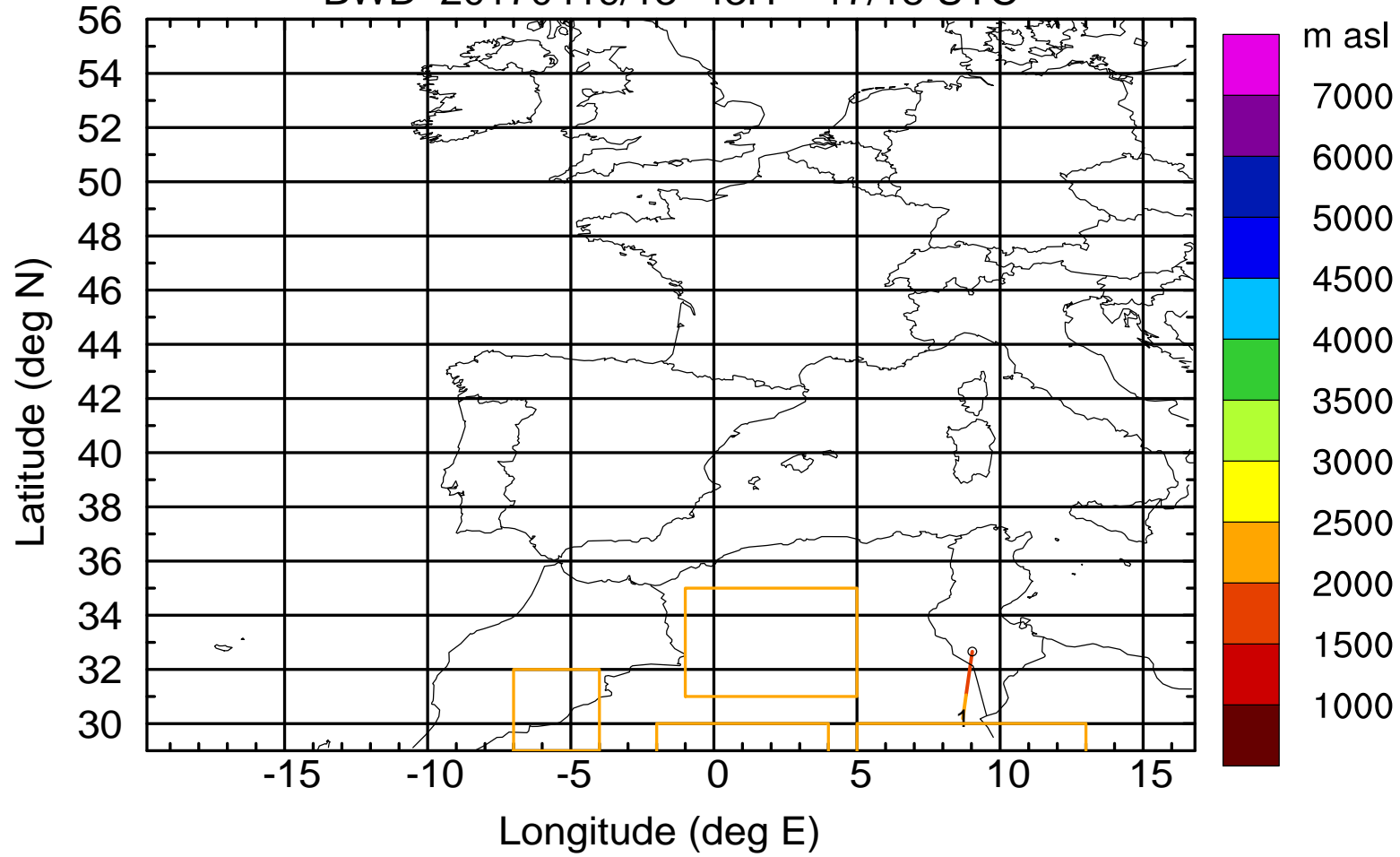
Level #14 of flight 170419a

BWD 20170419/13 -42H = 17/19 UTC



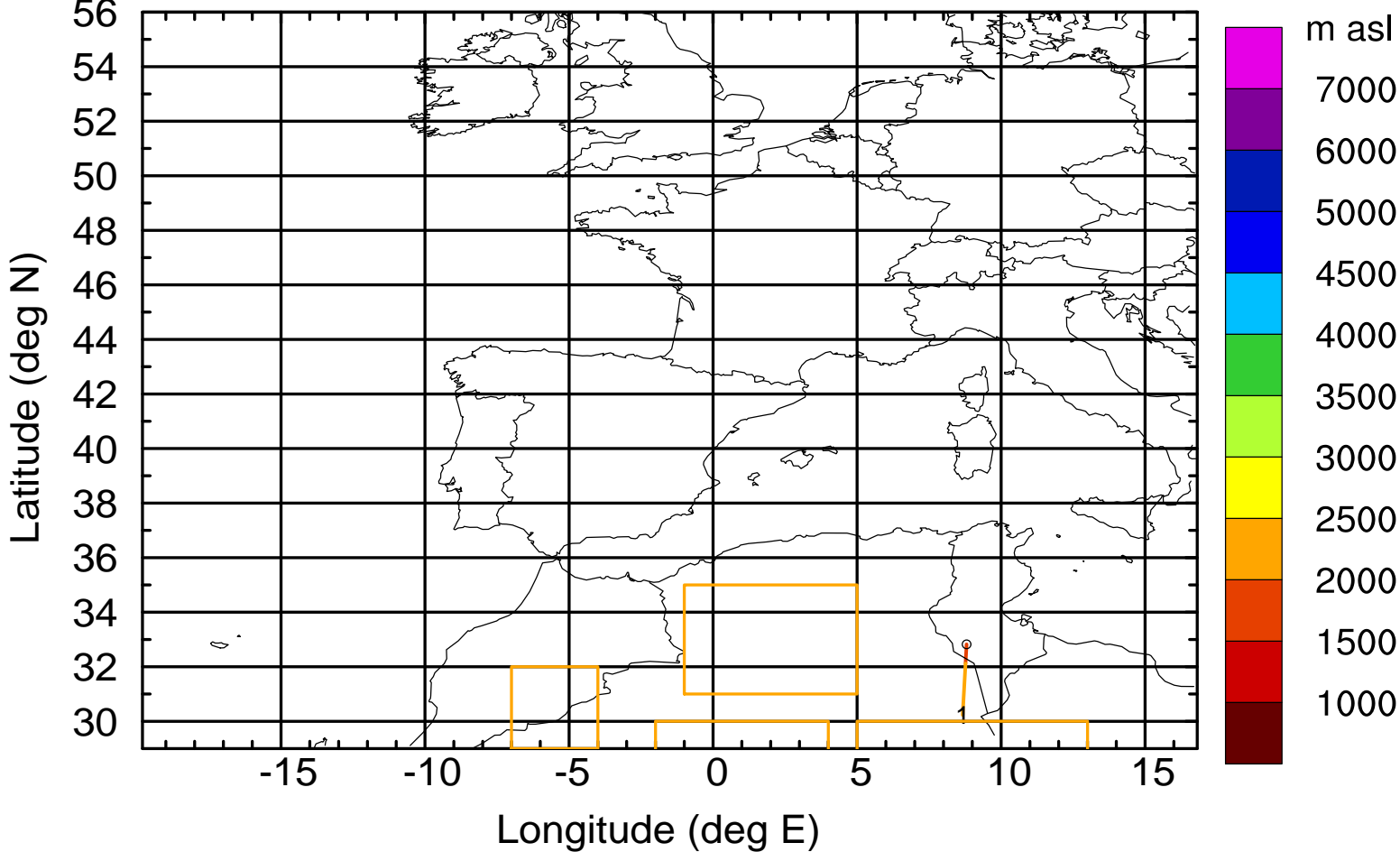
Level #14 of flight 170419a

BWD 20170419/13 -43H = 17/18 UTC



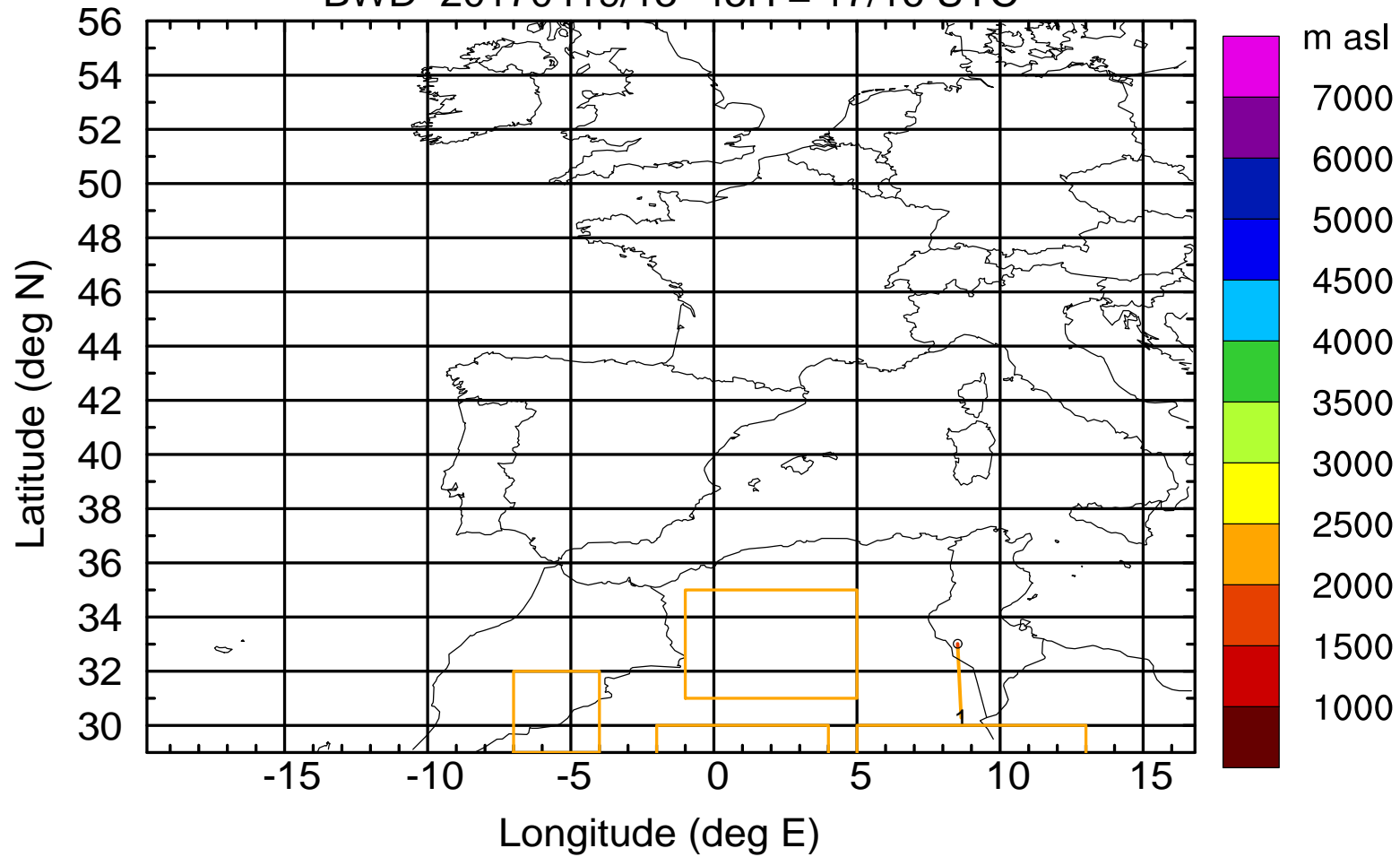
Level #14 of flight 170419a

BWD 20170419/13 -44H = 17/17 UTC



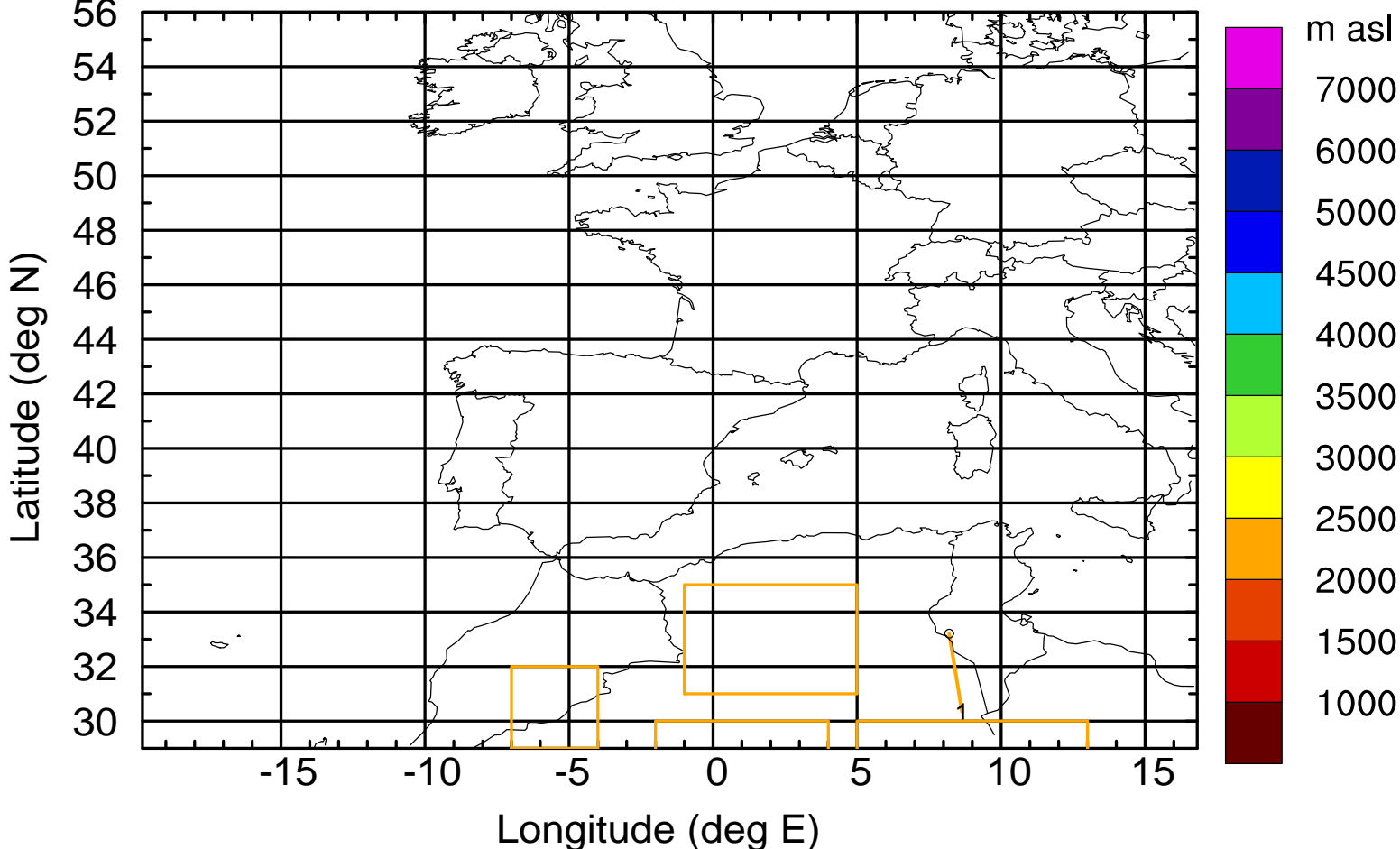
Level #14 of flight 170419a

BWD 20170419/13 -45H = 17/16 UTC



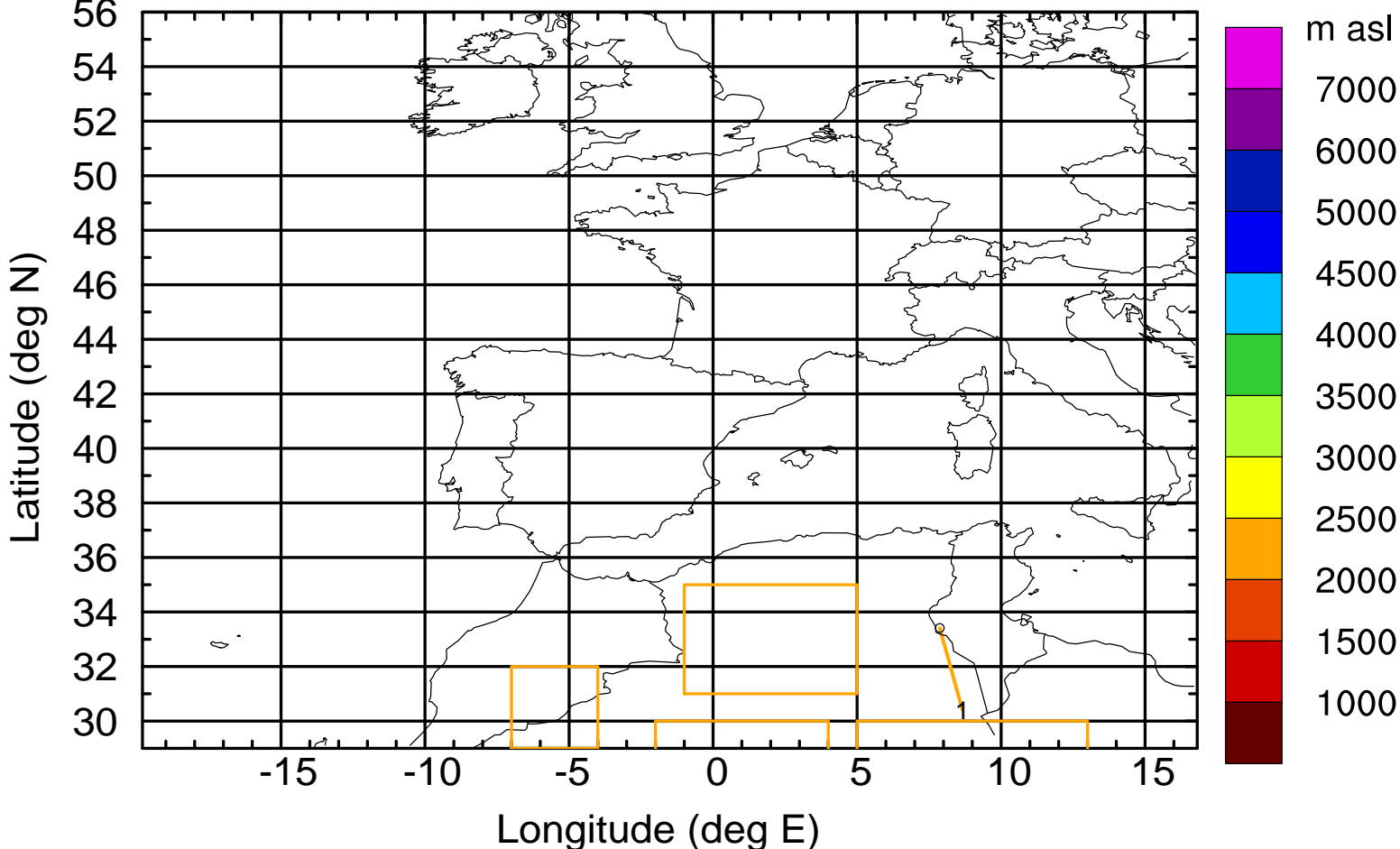
Level #14 of flight 170419a

BWD 20170419/13 -46H = 17/15 UTC



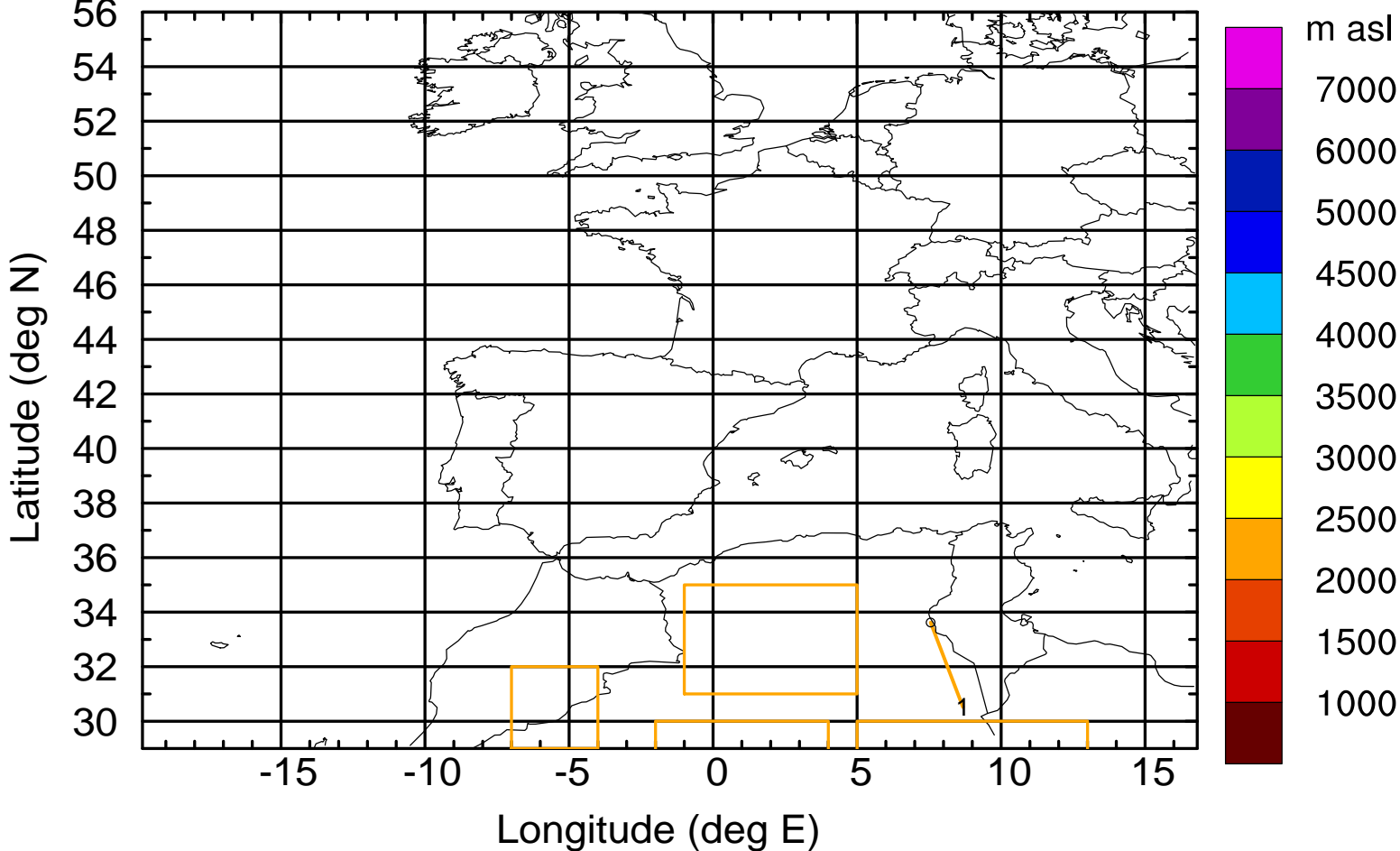
Level #14 of flight 170419a

BWD 20170419/13 -47H = 17/14 UTC



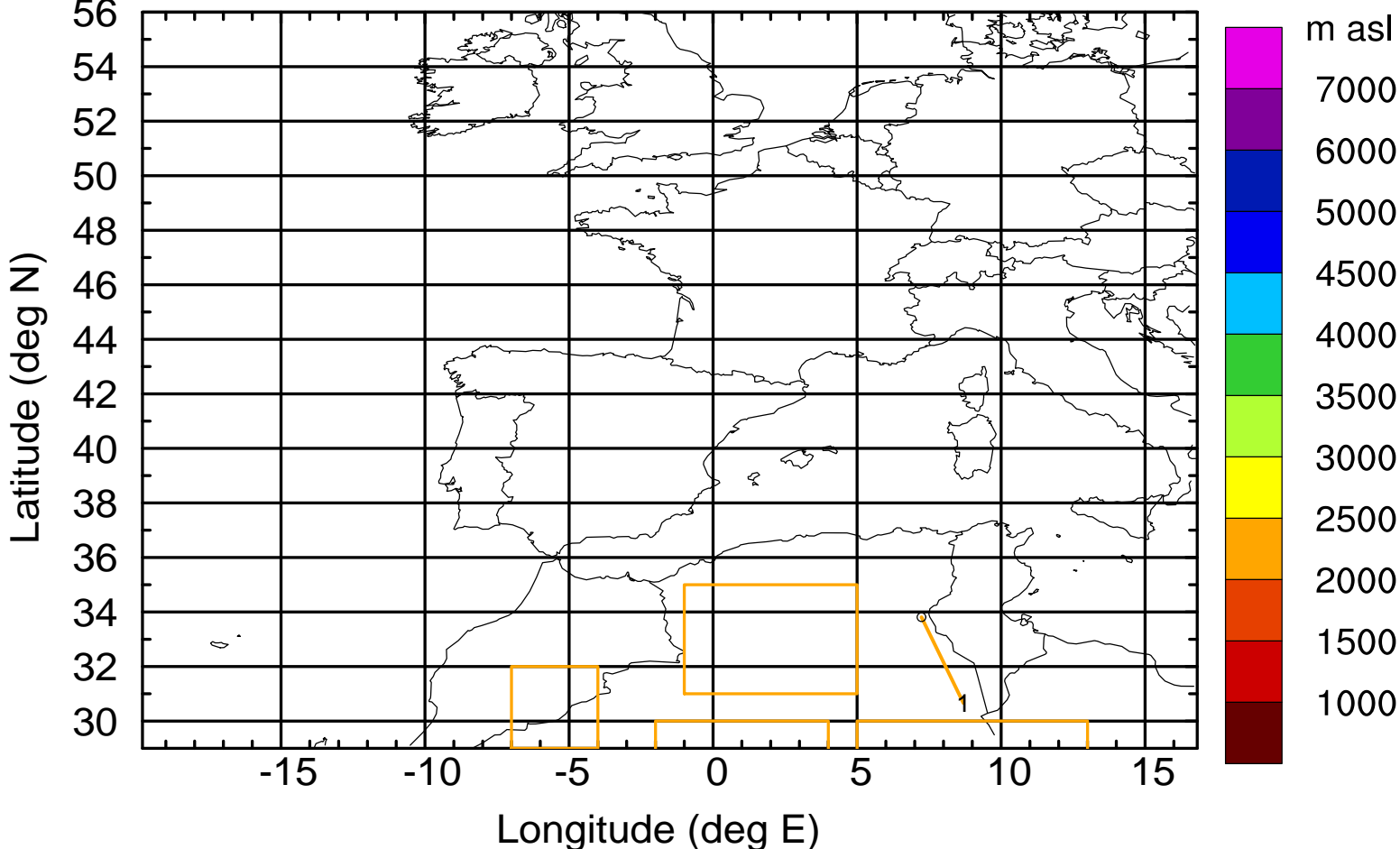
Level #14 of flight 170419a

BWD 20170419/13 -48H = 17/13 UTC



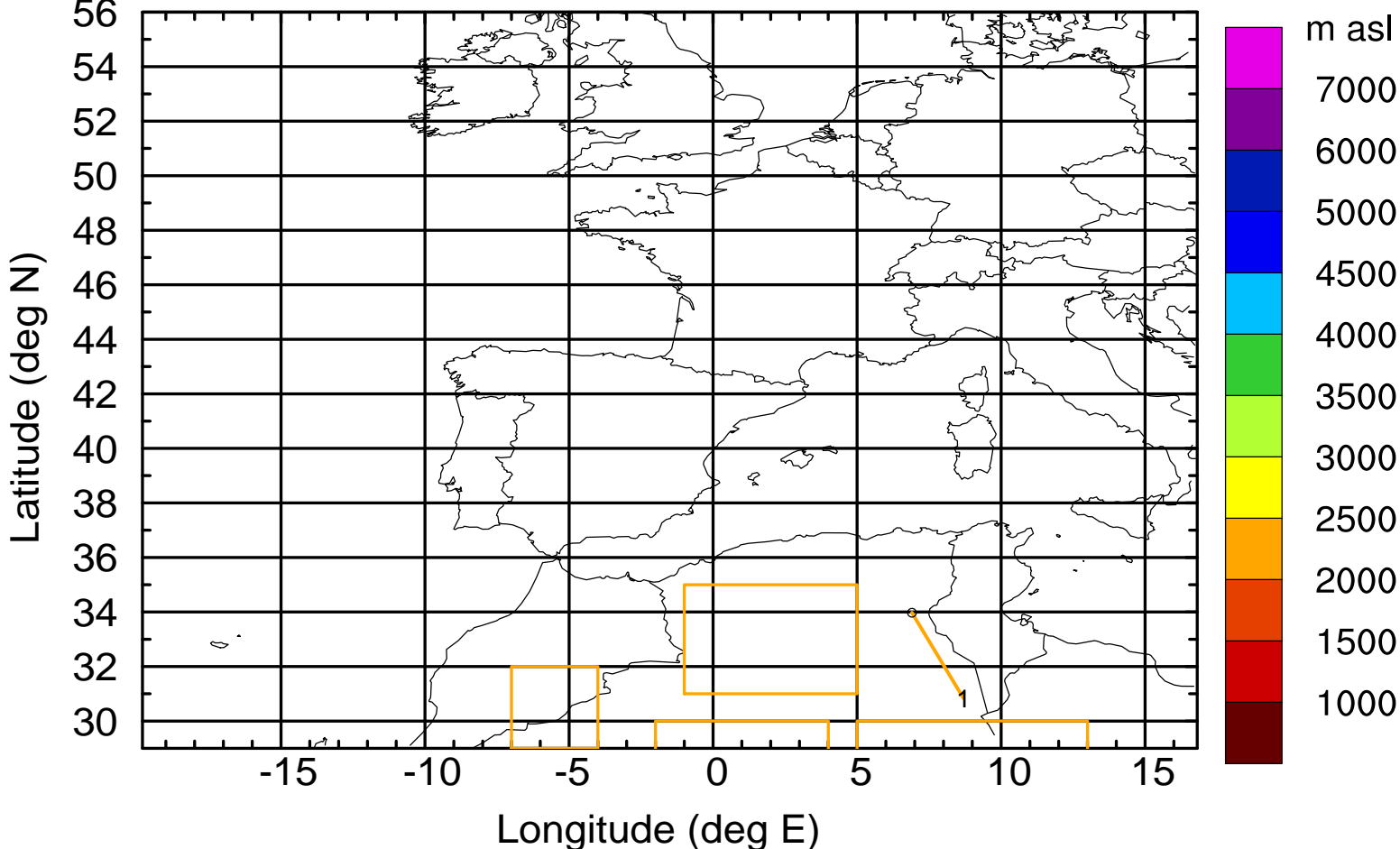
Level #14 of flight 170419a

BWD 20170419/13 -49H = 17/12 UTC



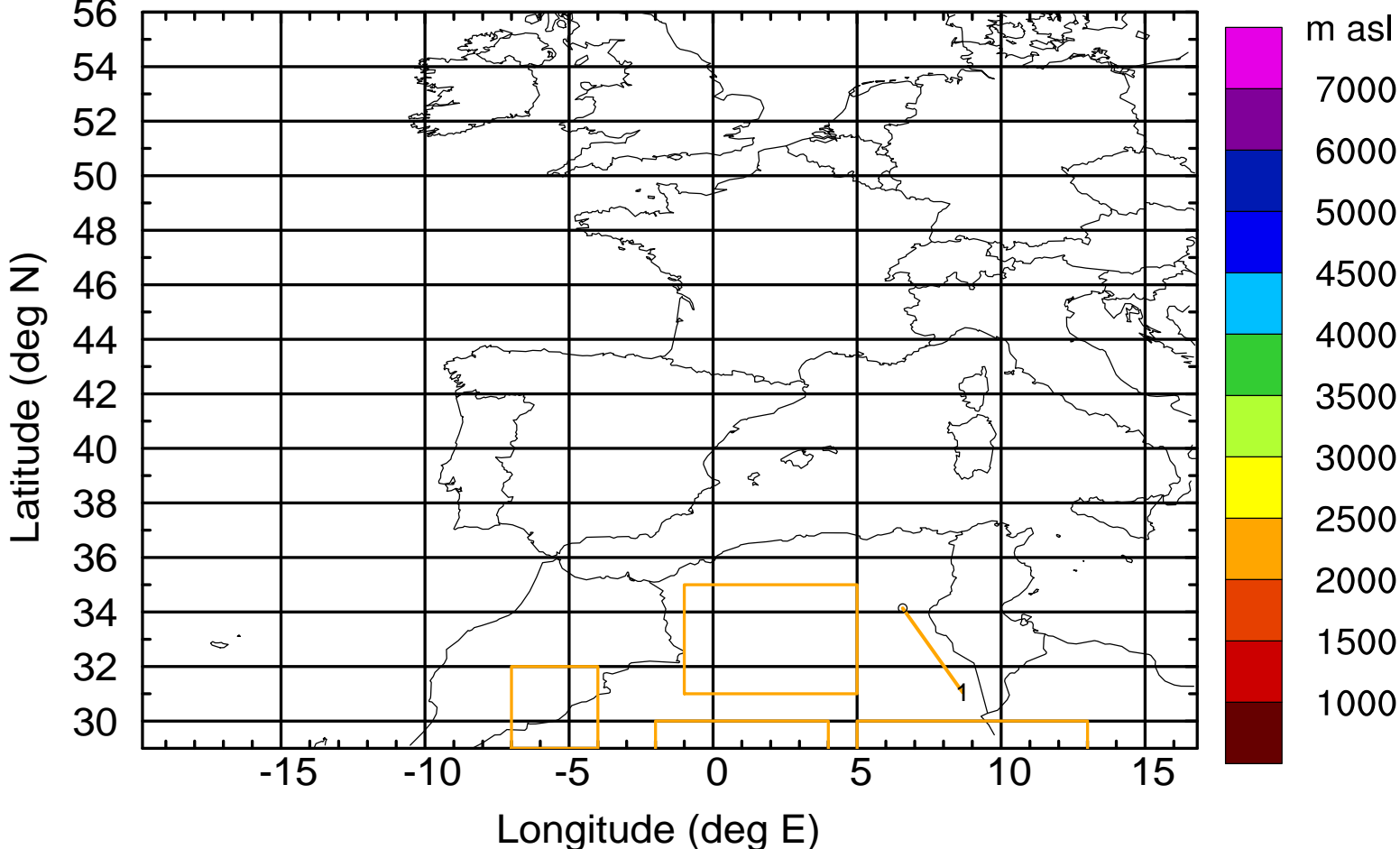
Level #14 of flight 170419a

BWD 20170419/13 -50H = 17/11 UTC



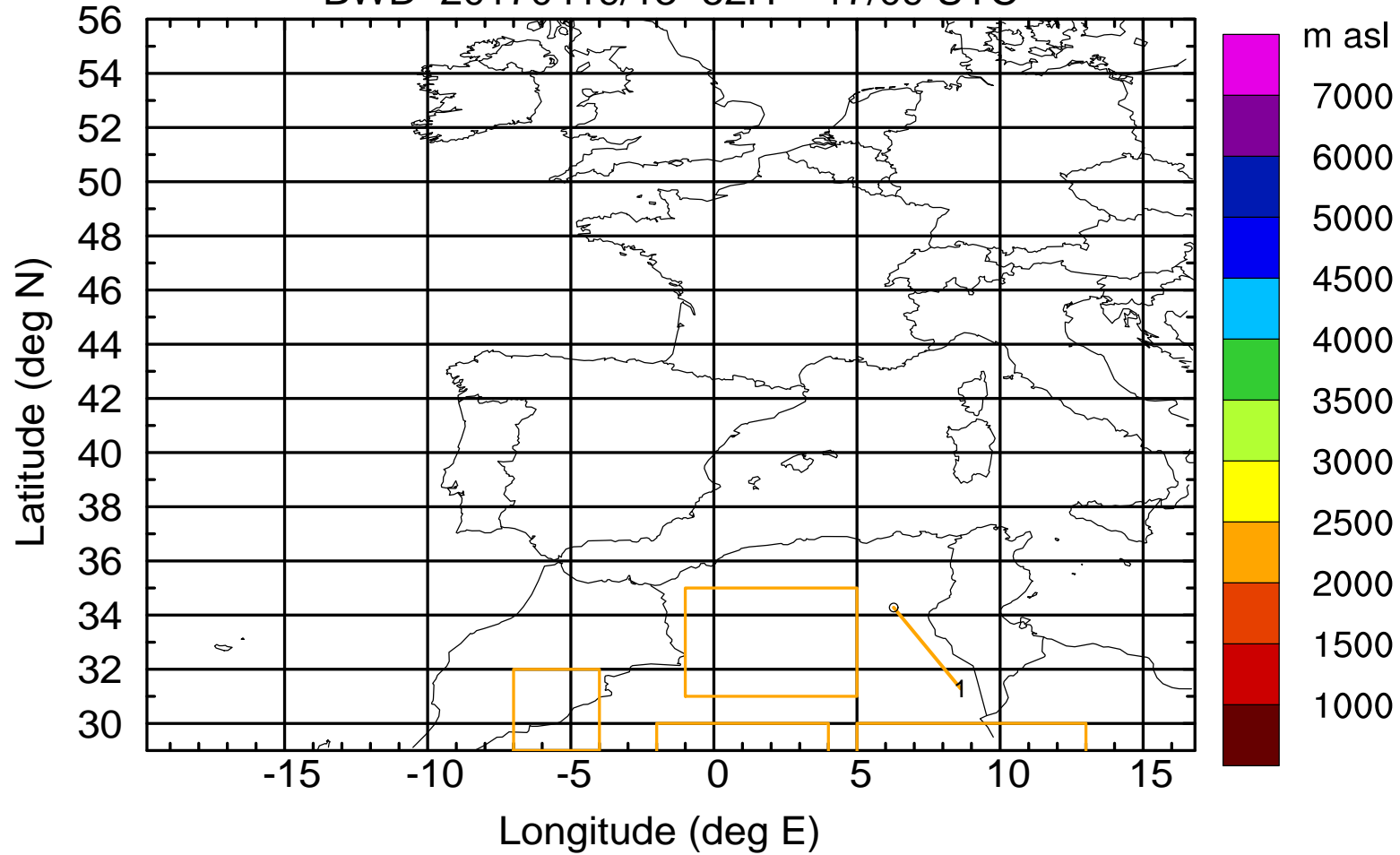
Level #14 of flight 170419a

BWD 20170419/13 -51H = 17/10 UTC



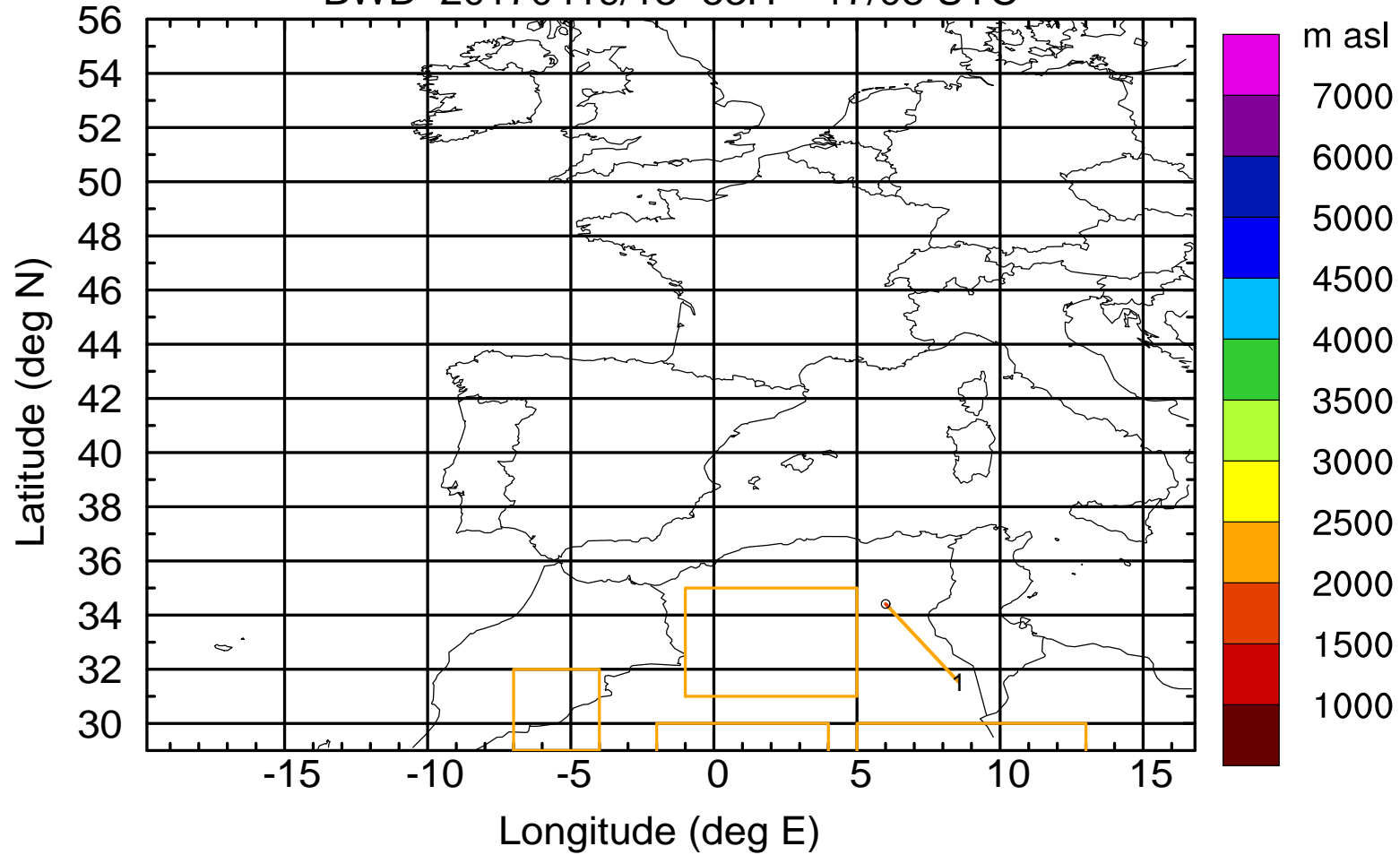
Level #14 of flight 170419a

BWD 20170419/13 -52H = 17/09 UTC



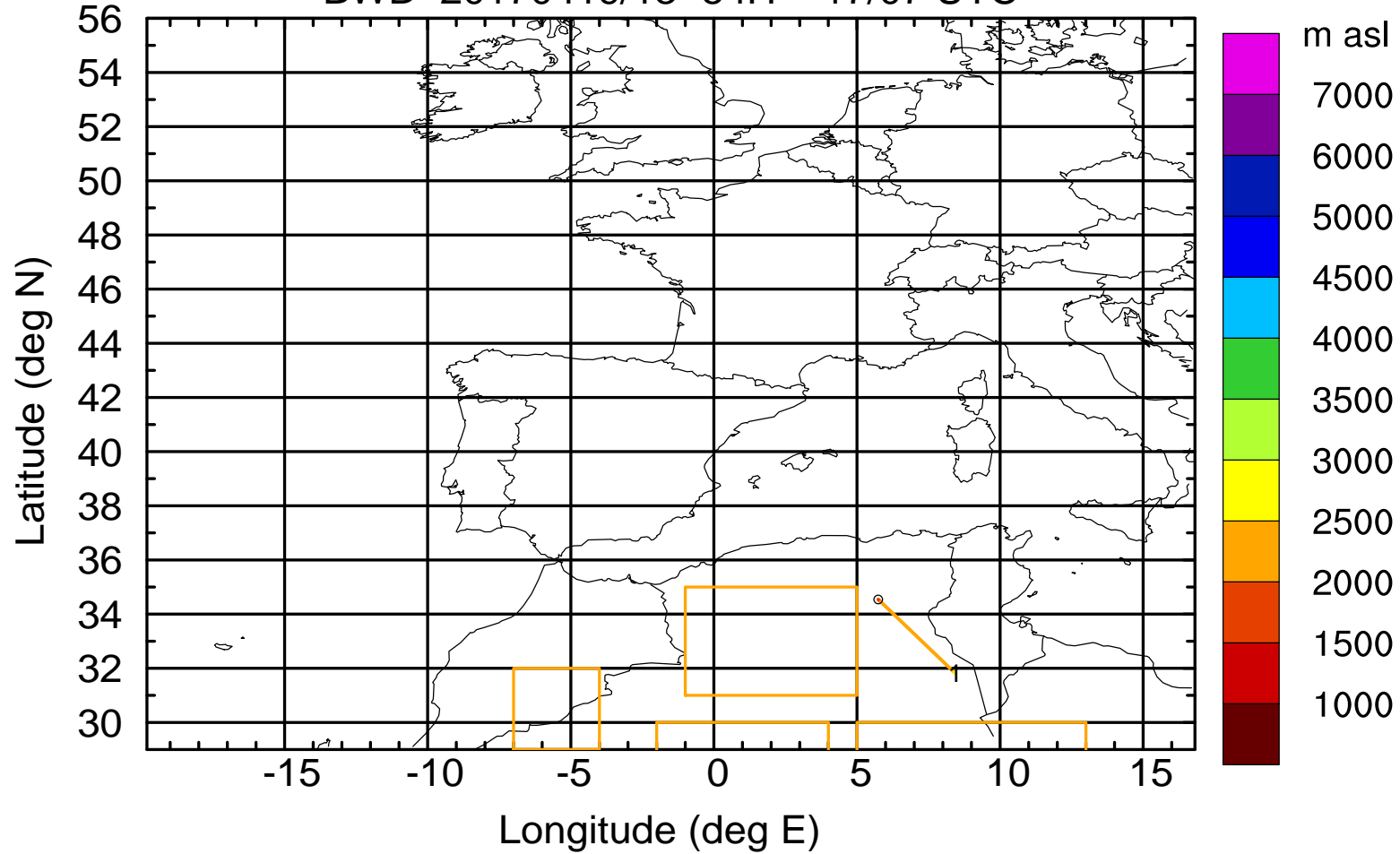
Level #14 of flight 170419a

BWD 20170419/13 -53H = 17/08 UTC



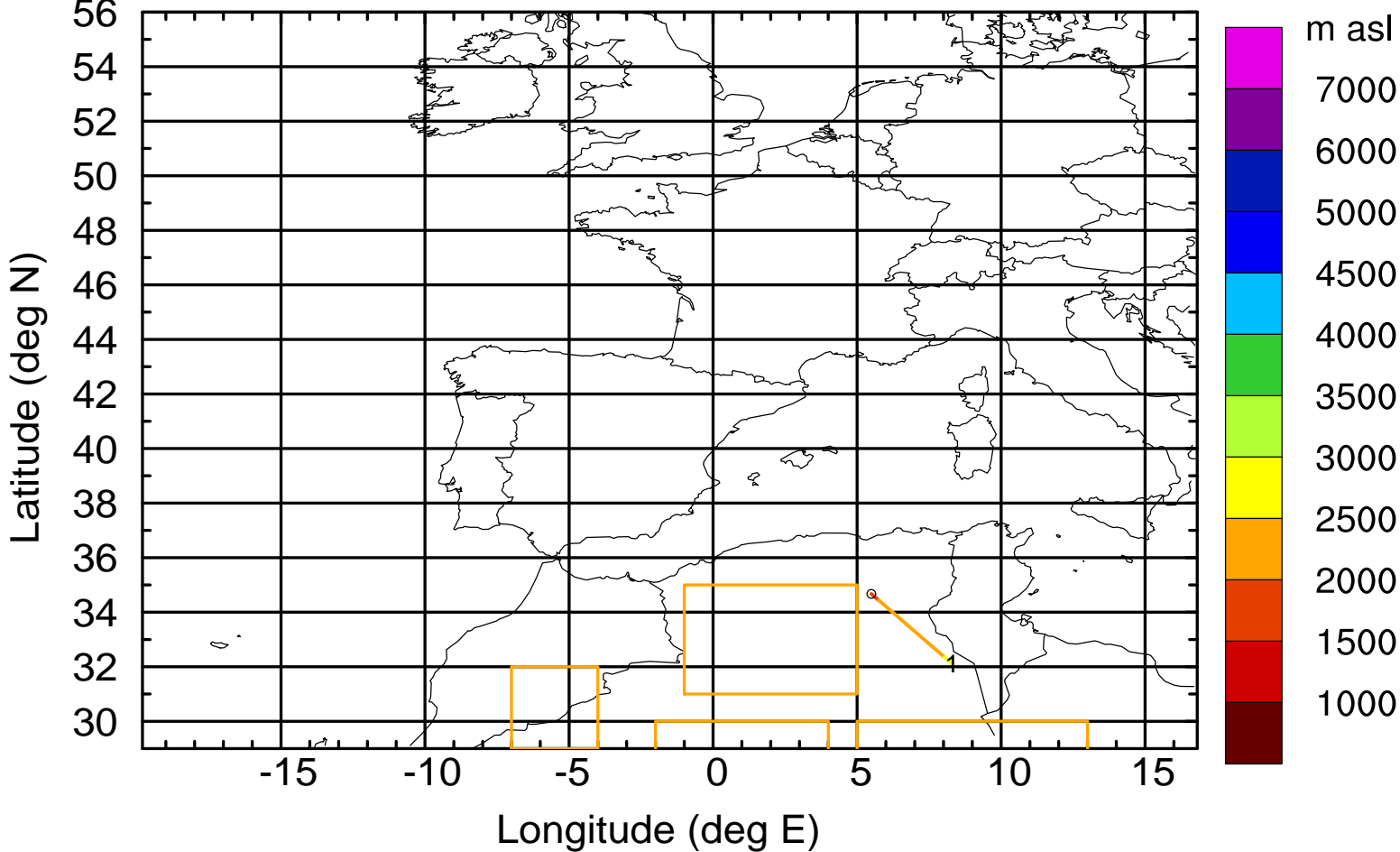
Level #14 of flight 170419a

BWD 20170419/13 -54H = 17/07 UTC



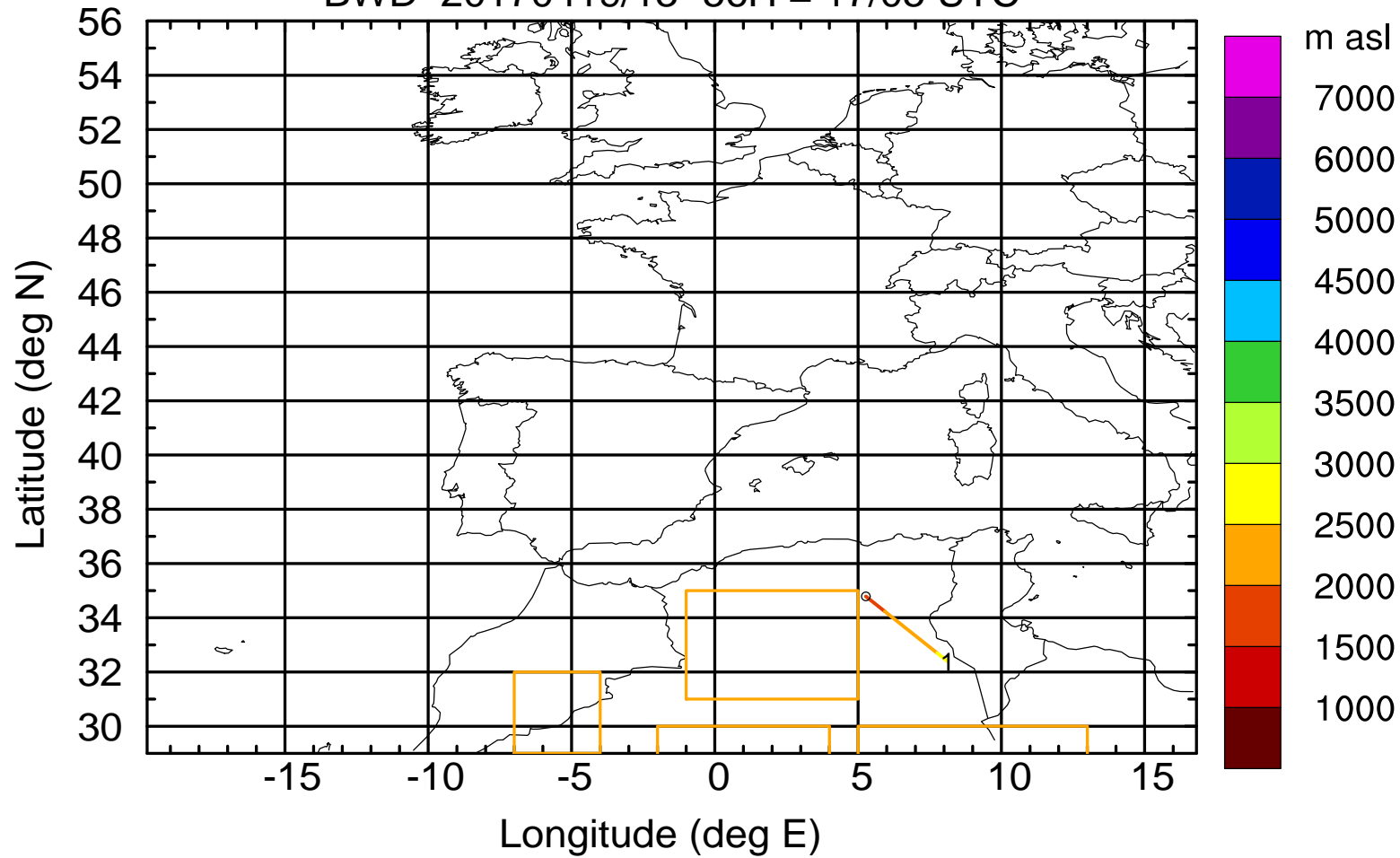
Level #14 of flight 170419a

BWD 20170419/13 -55H = 17/06 UTC



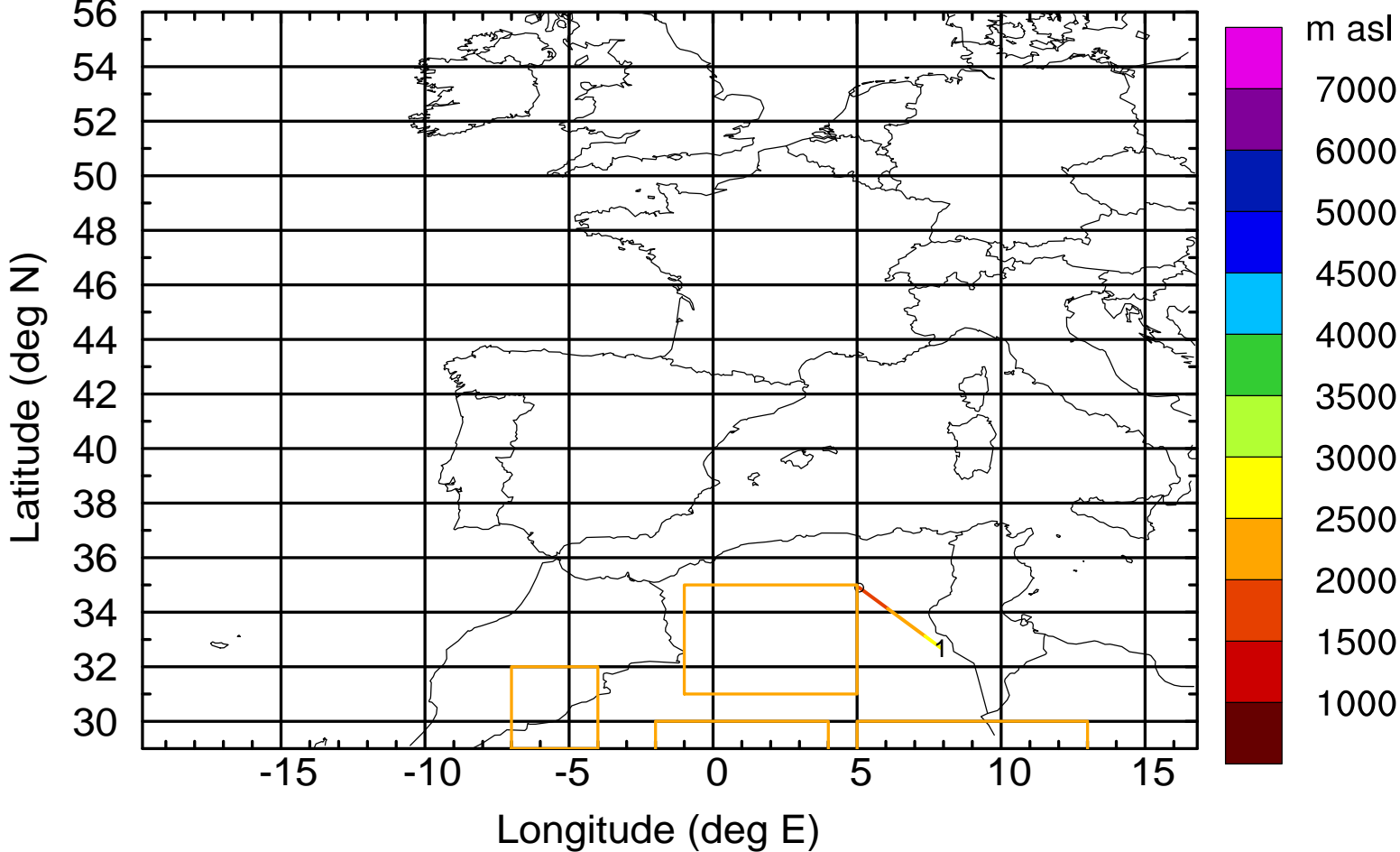
Level #14 of flight 170419a

BWD 20170419/13 -56H = 17/05 UTC



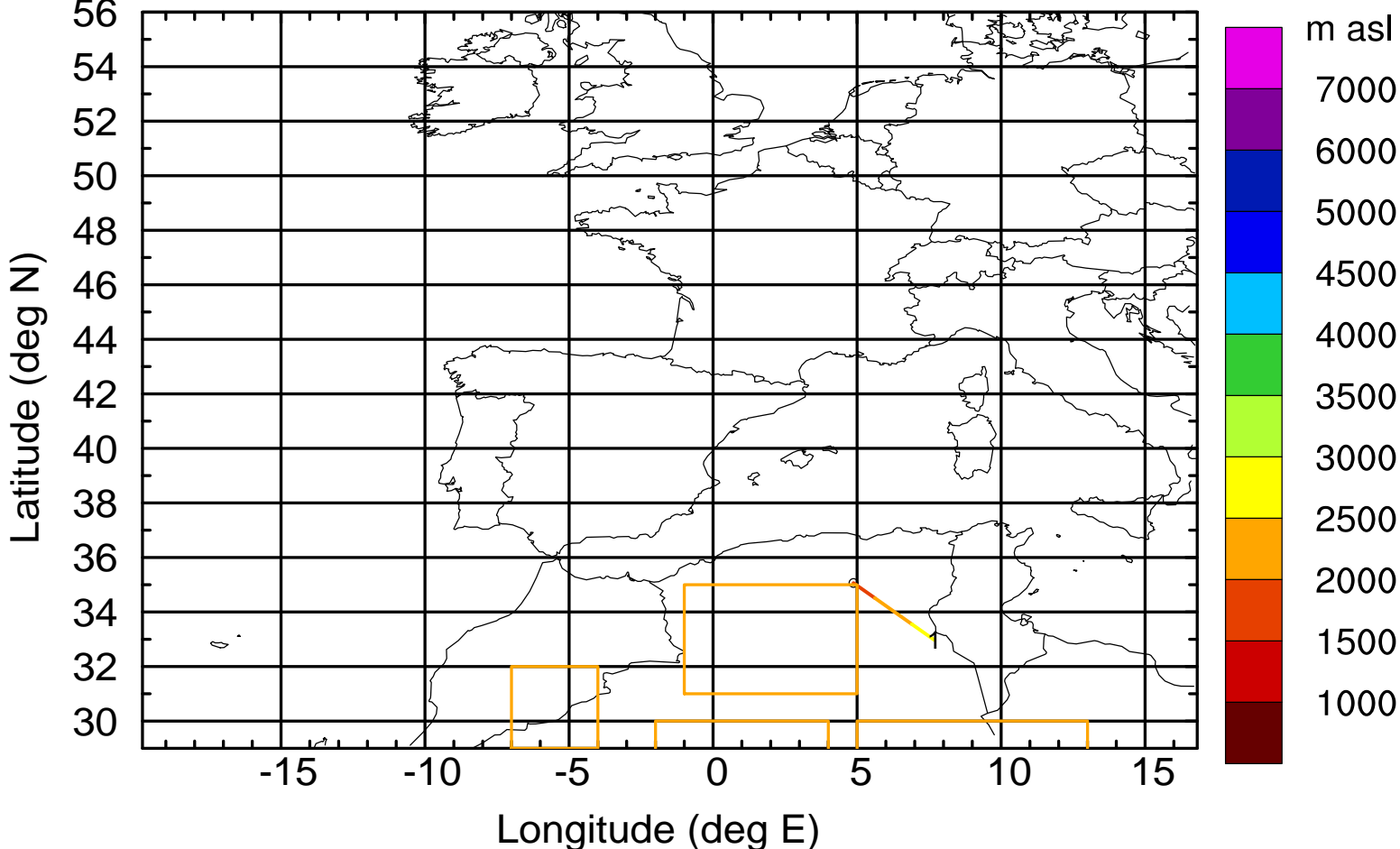
Level #14 of flight 170419a

BWD 20170419/13 -57H = 17/04 UTC



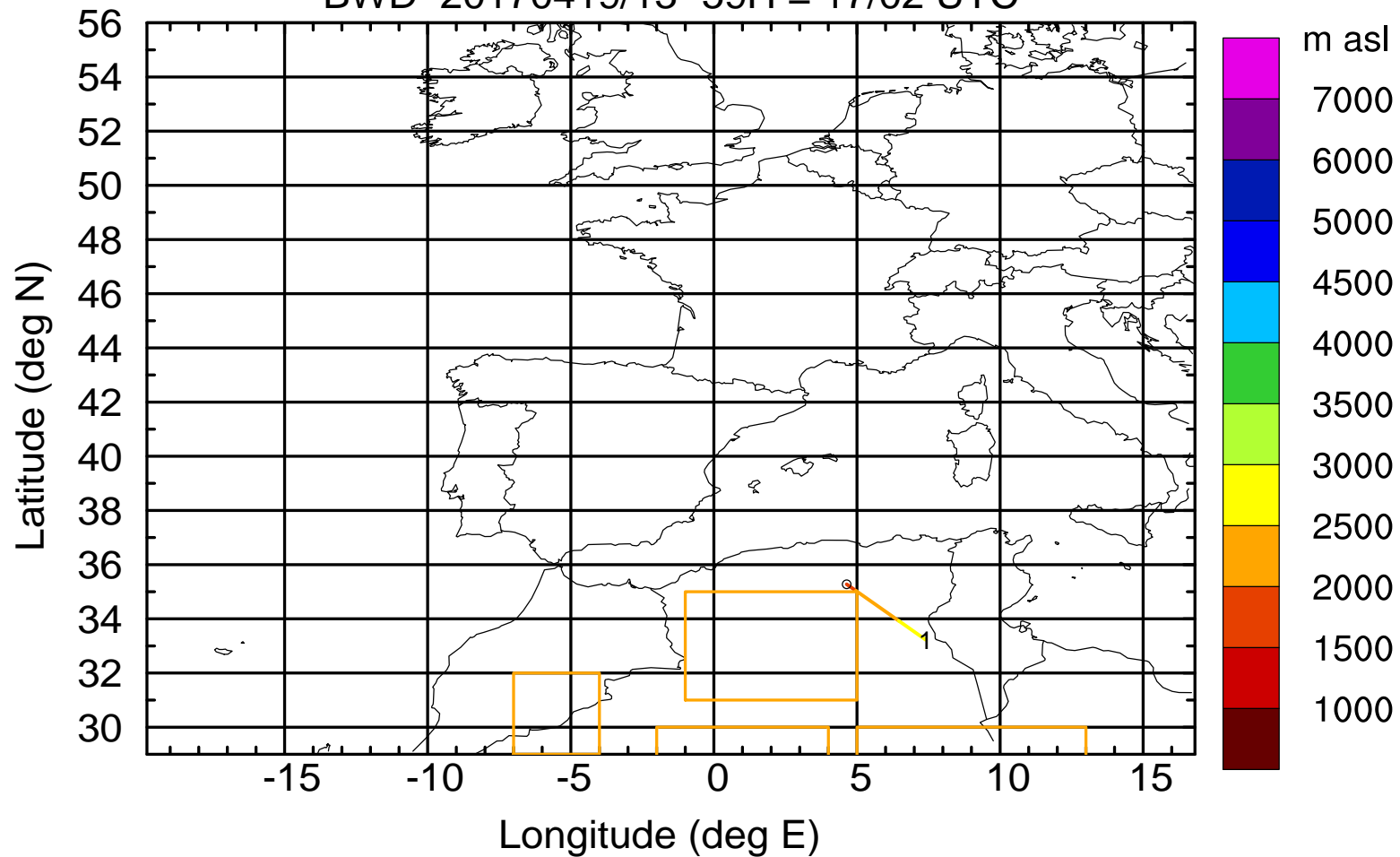
Level #14 of flight 170419a

BWD 20170419/13 -58H = 17/03 UTC



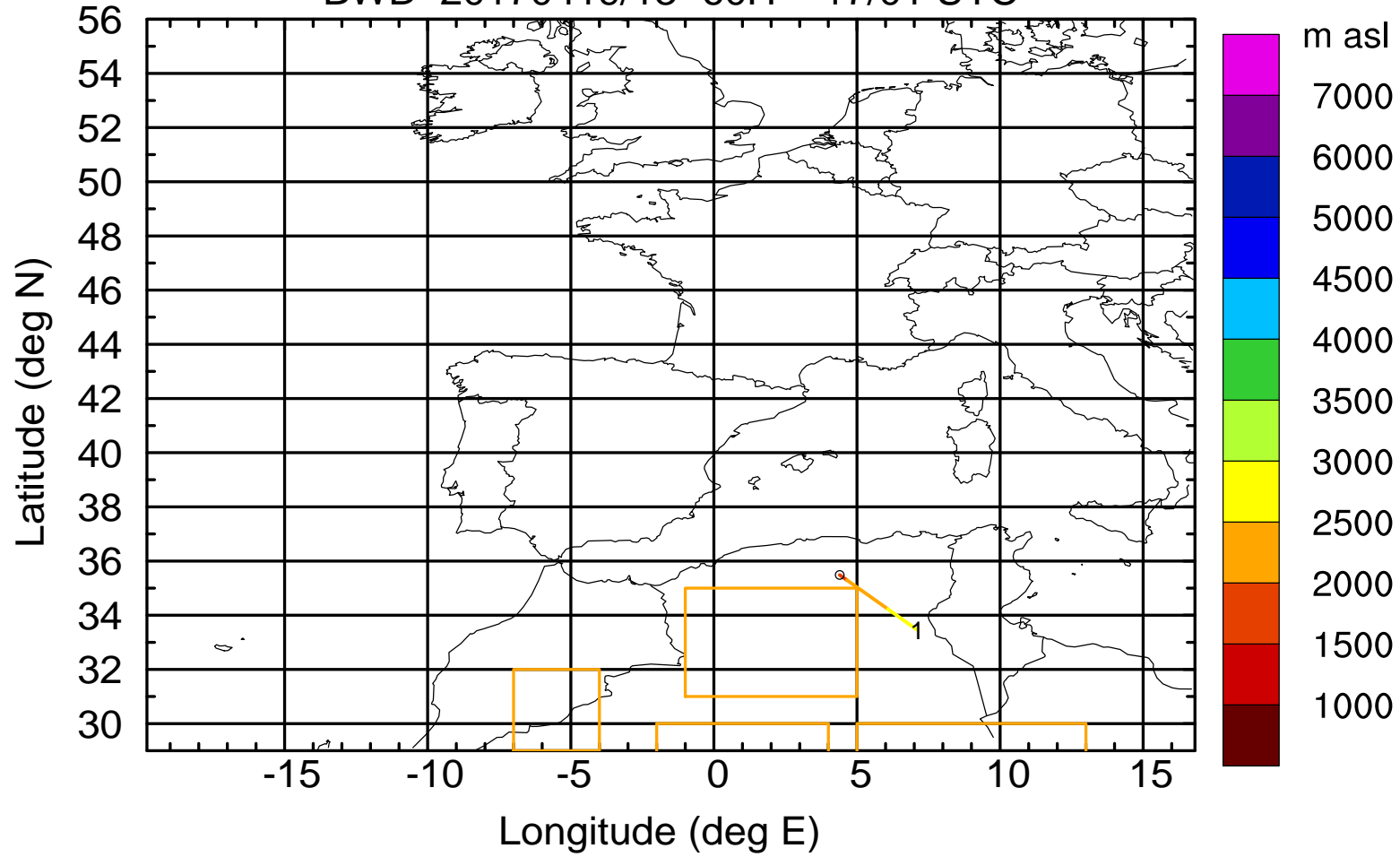
Level #14 of flight 170419a

BWD 20170419/13 -59H = 17/02 UTC



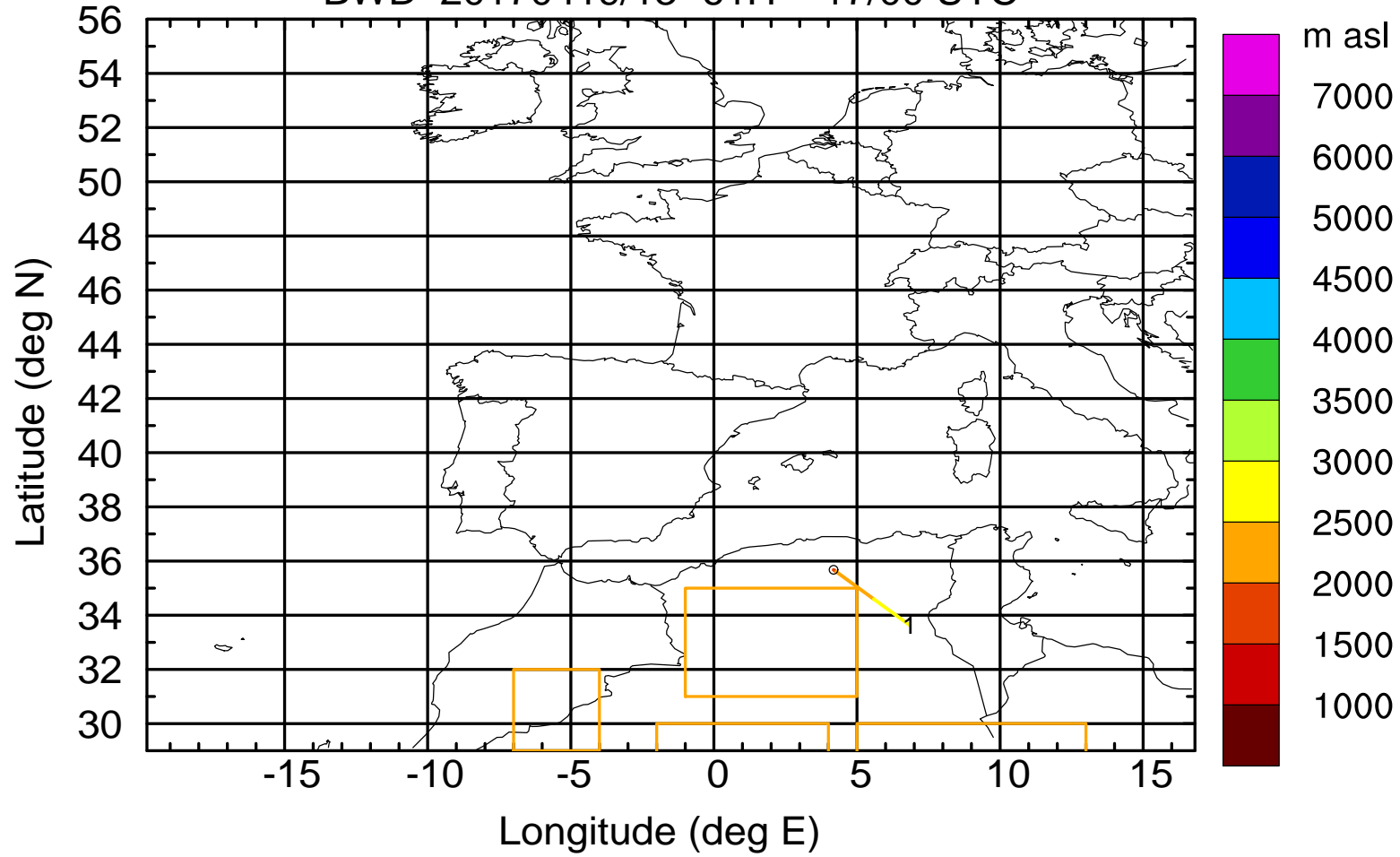
Level #14 of flight 170419a

BWD 20170419/13 -60H = 17/01 UTC



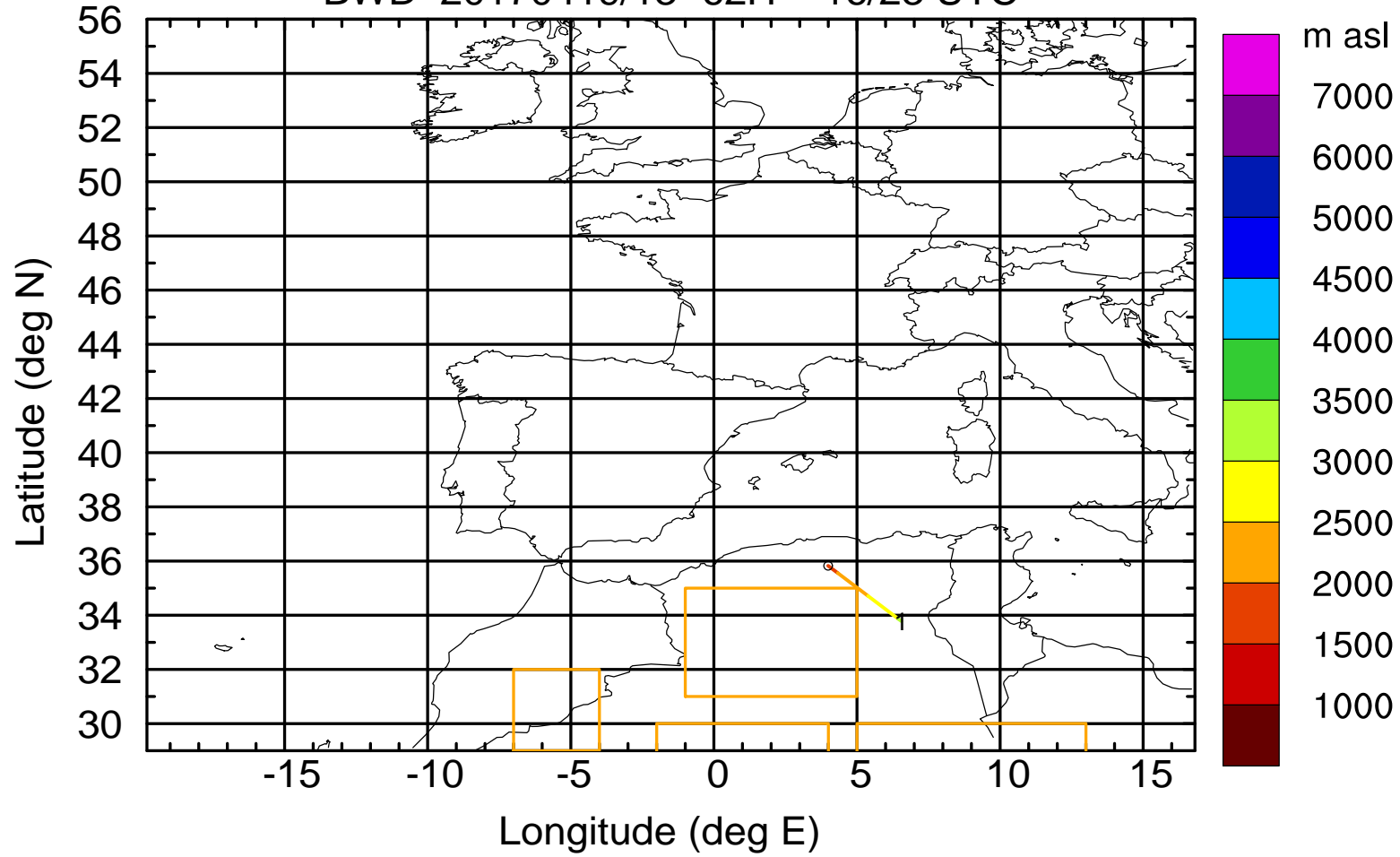
Level #14 of flight 170419a

BWD 20170419/13 -61H = 17/00 UTC



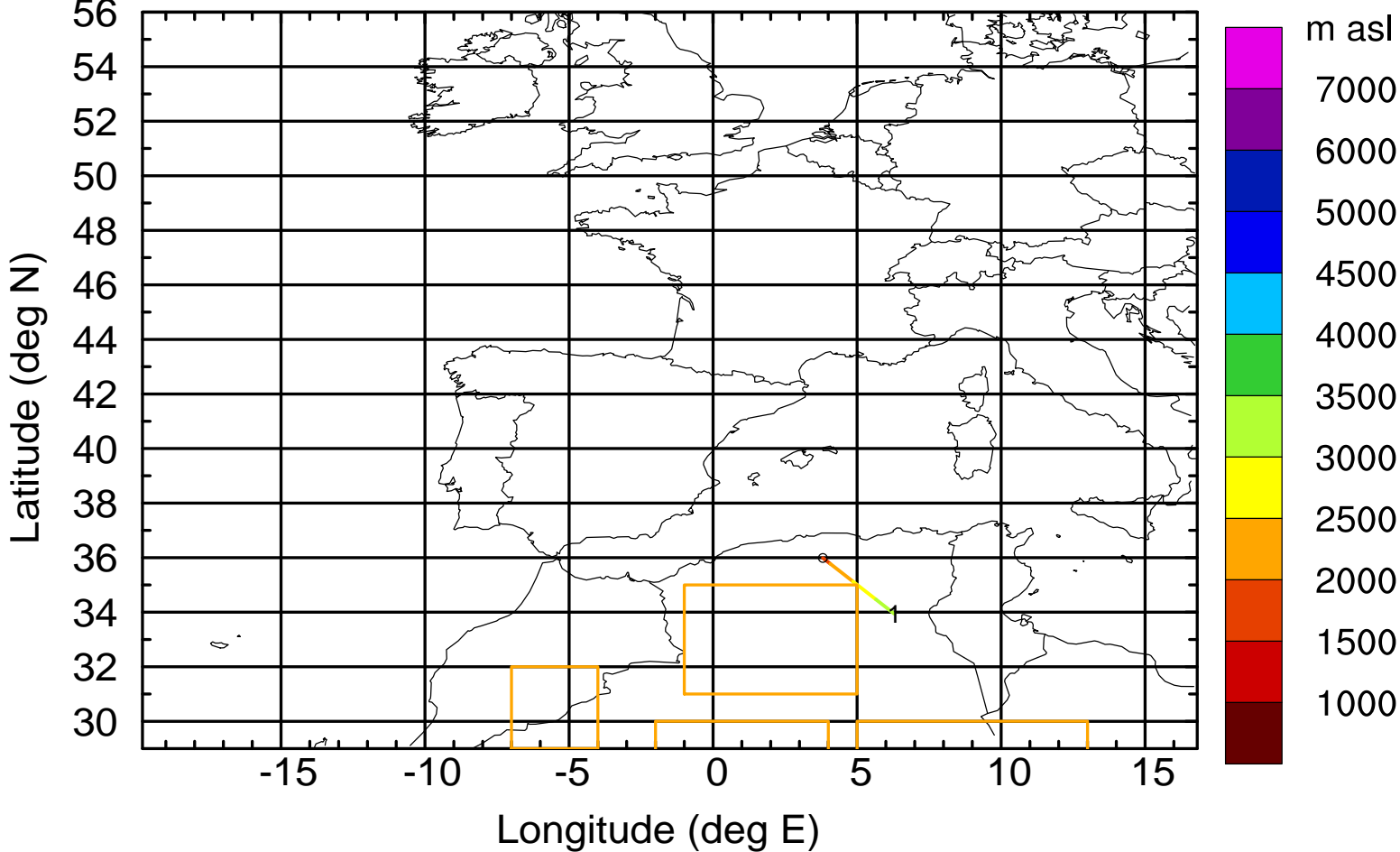
Level #14 of flight 170419a

BWD 20170419/13 -62H = 16/23 UTC



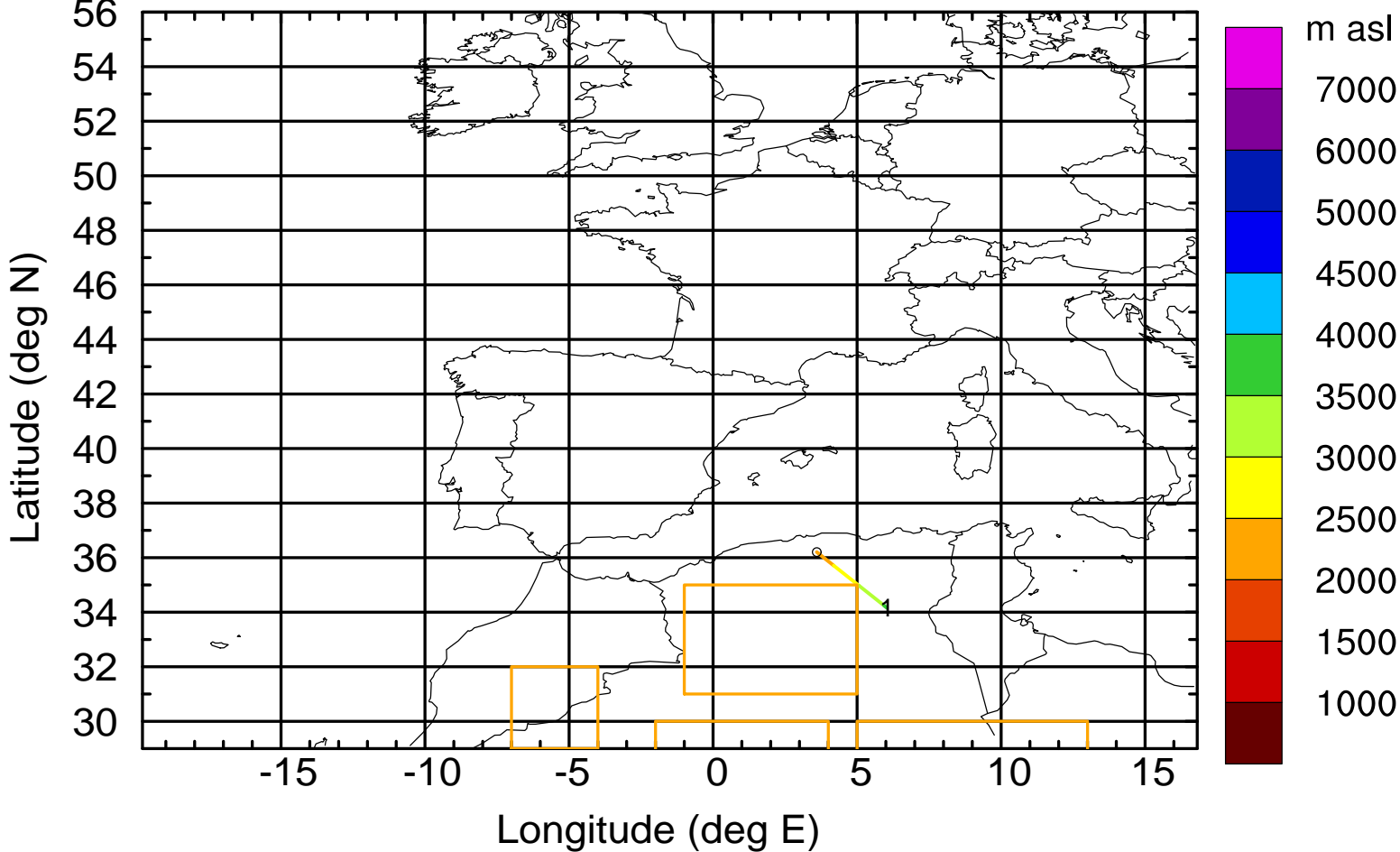
Level #14 of flight 170419a

BWD 20170419/13 -63H = 16/22 UTC



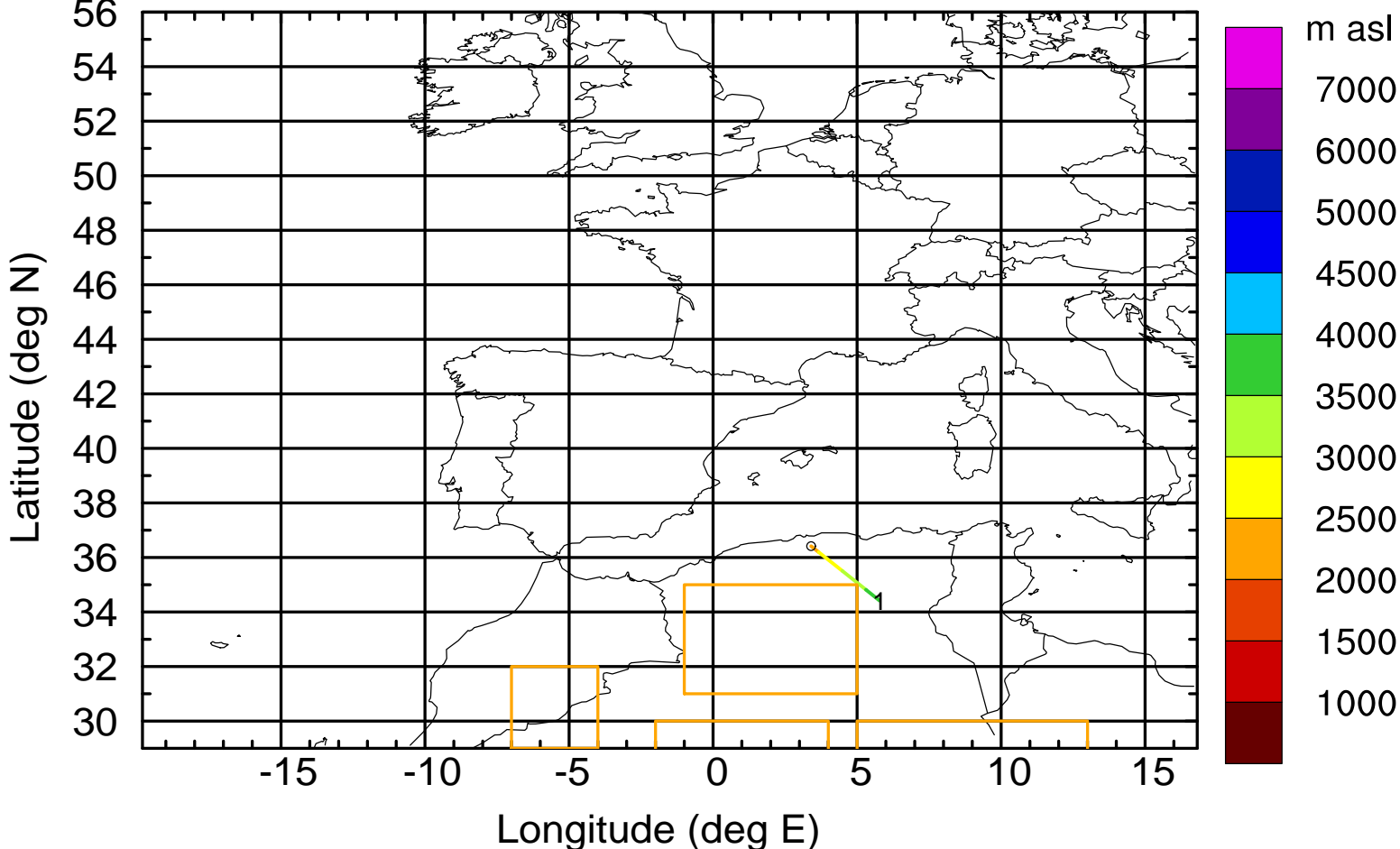
Level #14 of flight 170419a

BWD 20170419/13 -64H = 16/21 UTC



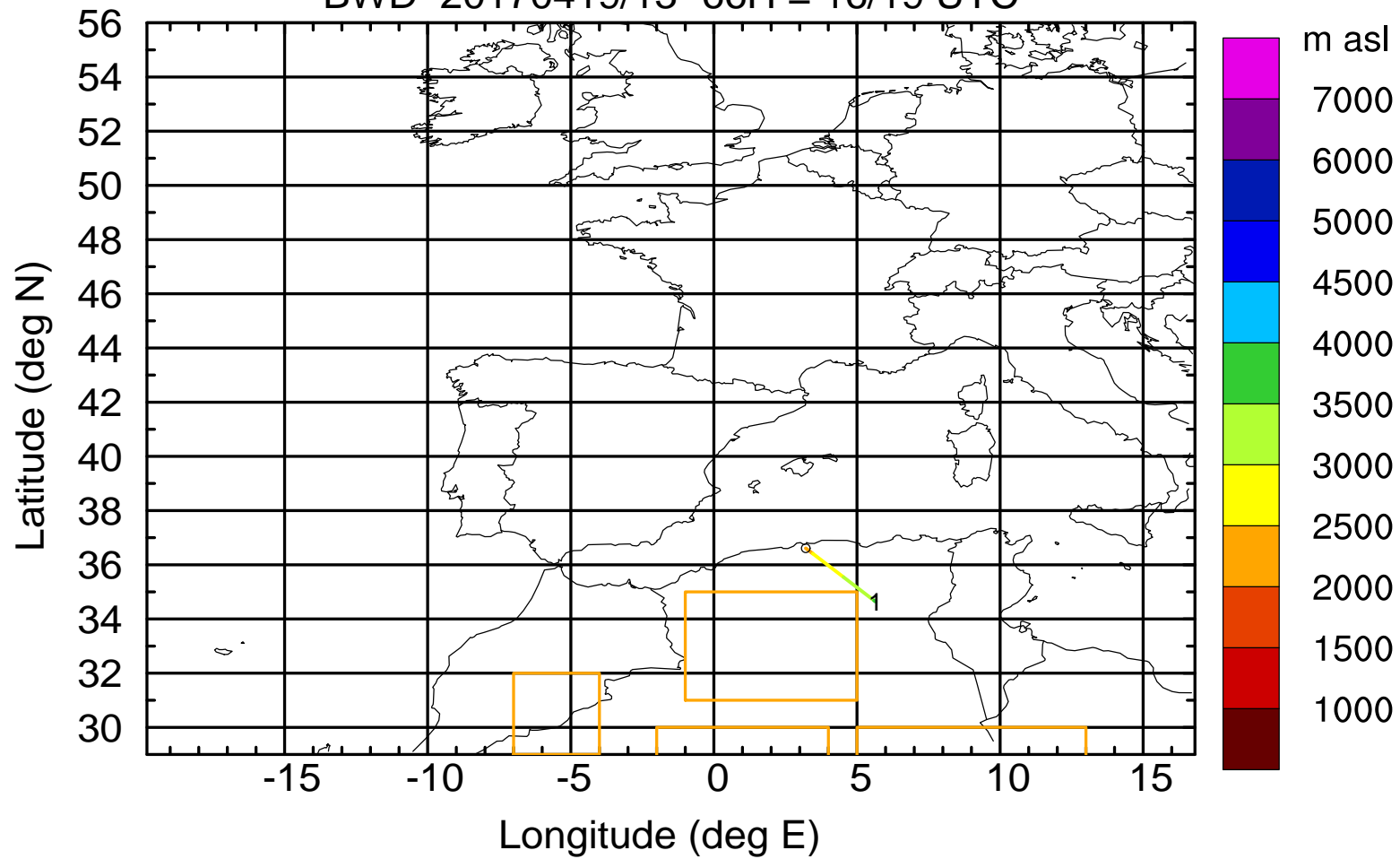
Level #14 of flight 170419a

BWD 20170419/13 -65H = 16/20 UTC



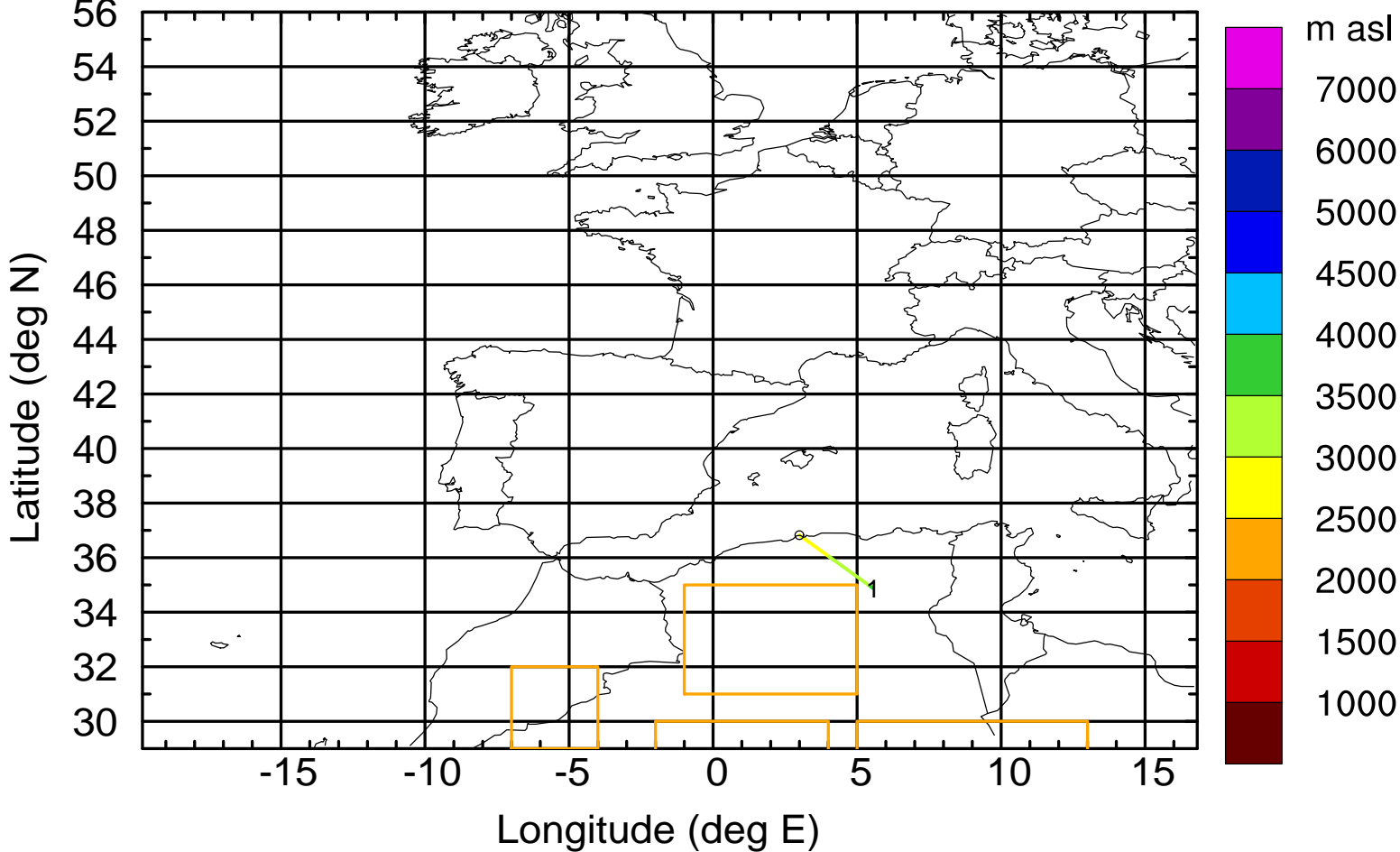
Level #14 of flight 170419a

BWD 20170419/13 -66H = 16/19 UTC



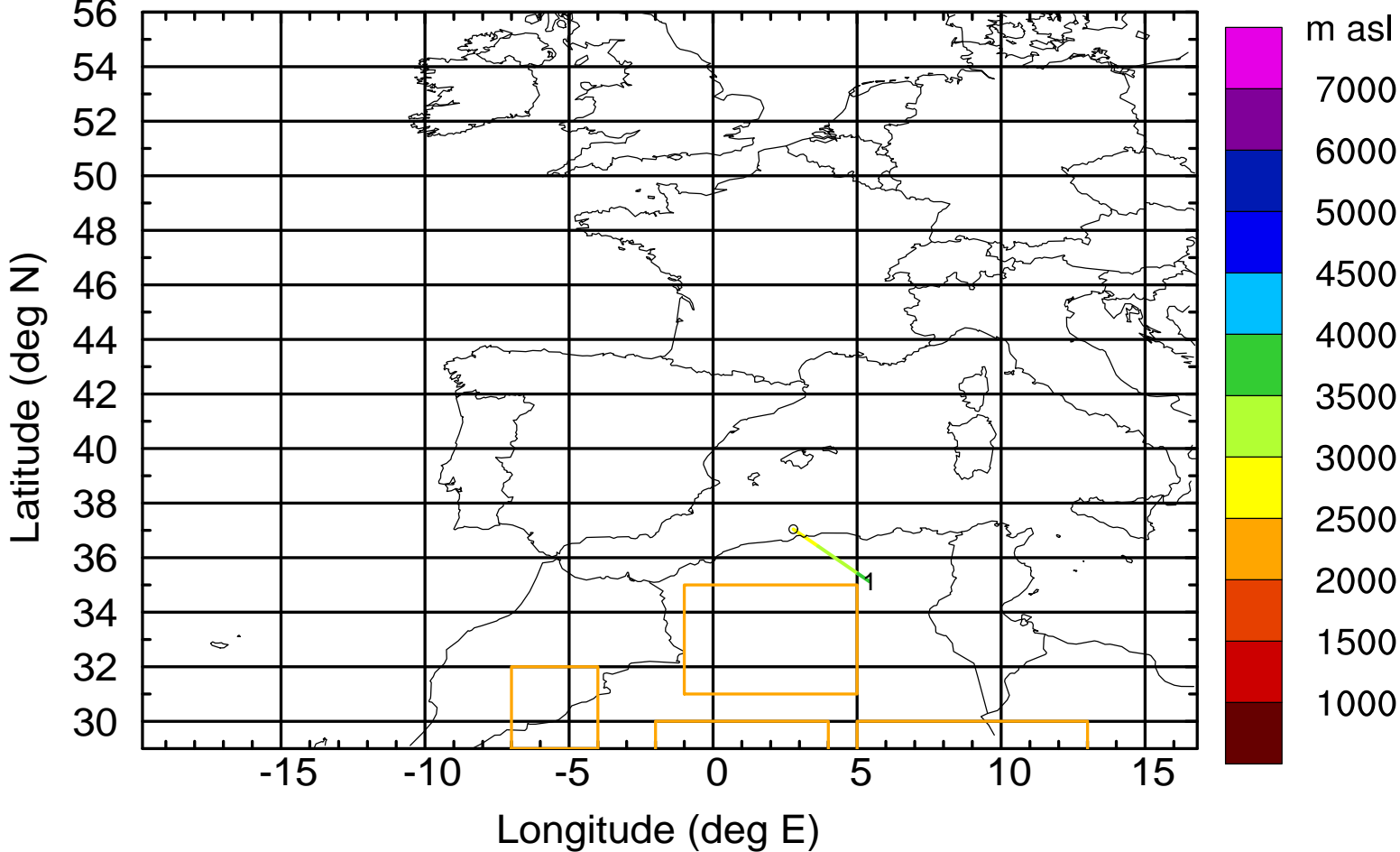
Level #14 of flight 170419a

BWD 20170419/13 -67H = 16/18 UTC



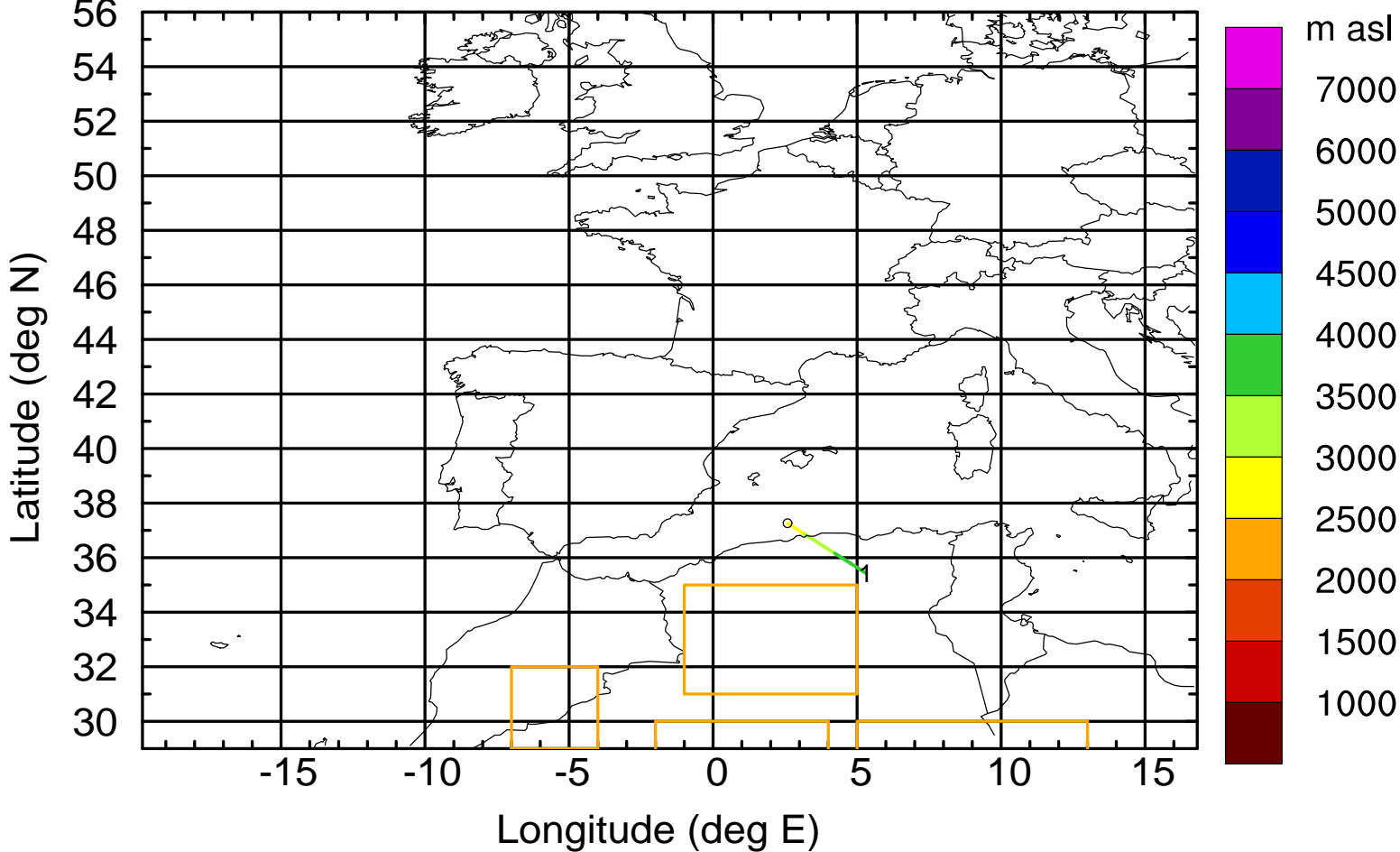
Level #14 of flight 170419a

BWD 20170419/13 -68H = 16/17 UTC



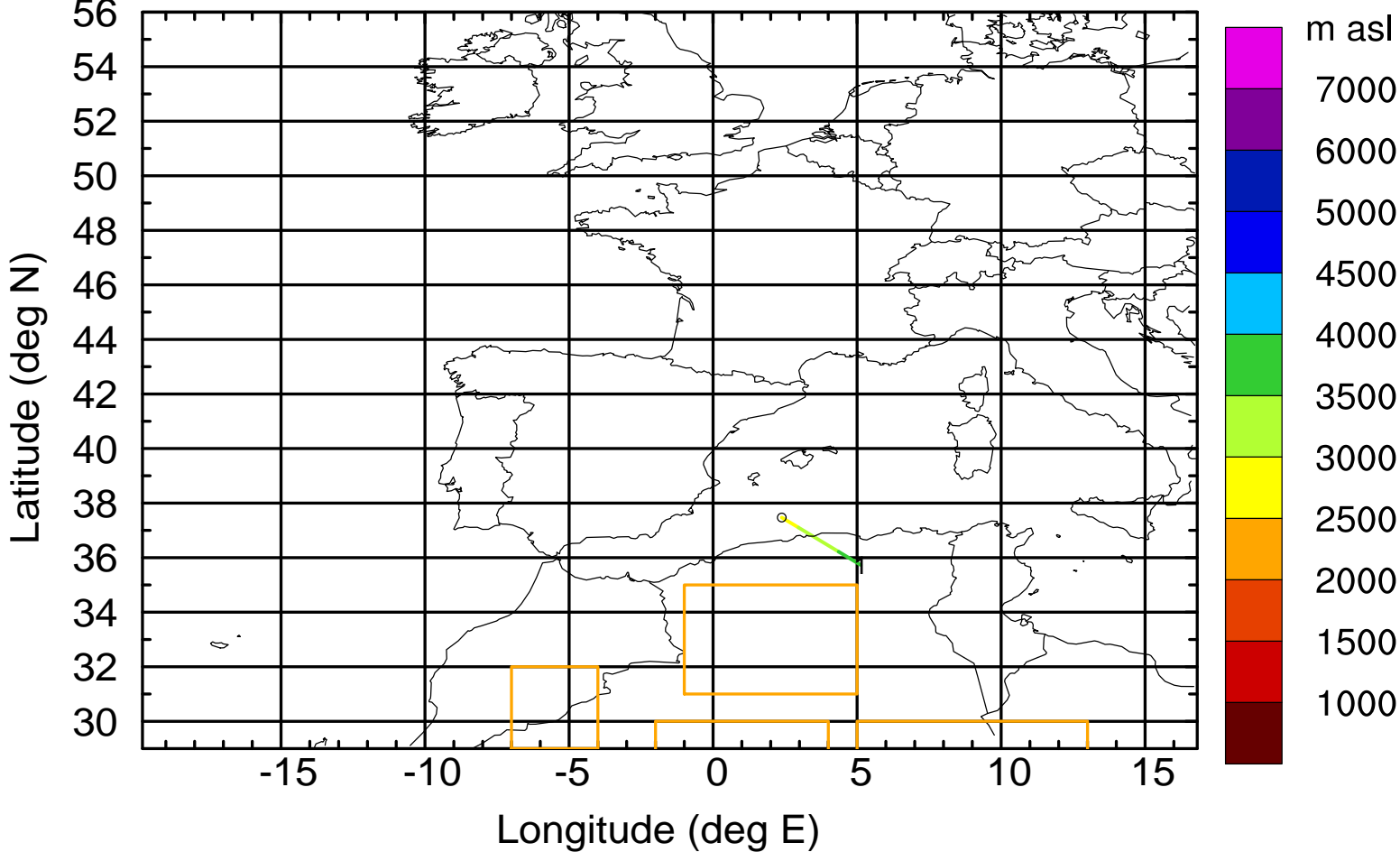
Level #14 of flight 170419a

BWD 20170419/13 -69H = 16/16 UTC



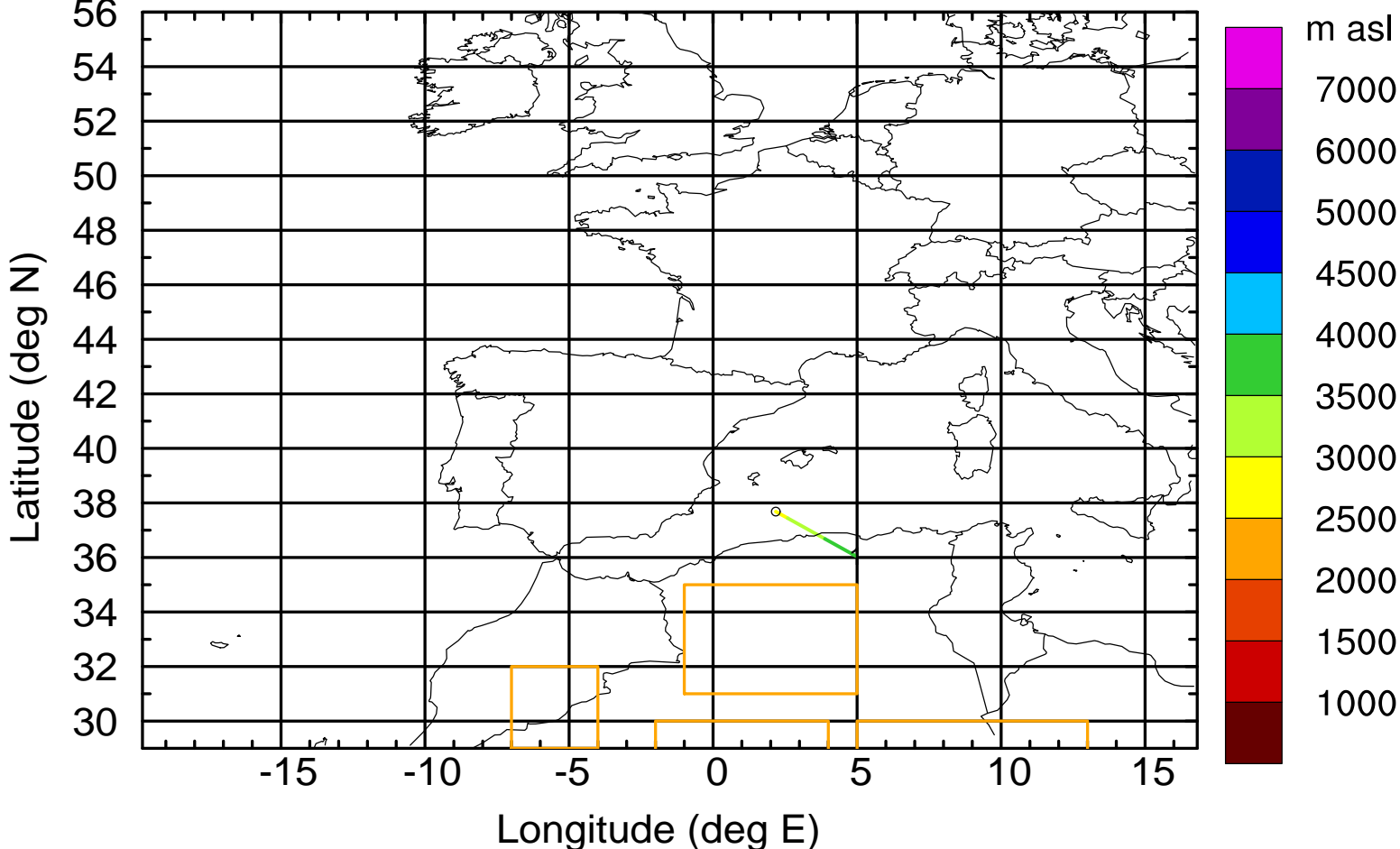
Level #14 of flight 170419a

BWD 20170419/13 -70H = 16/15 UTC



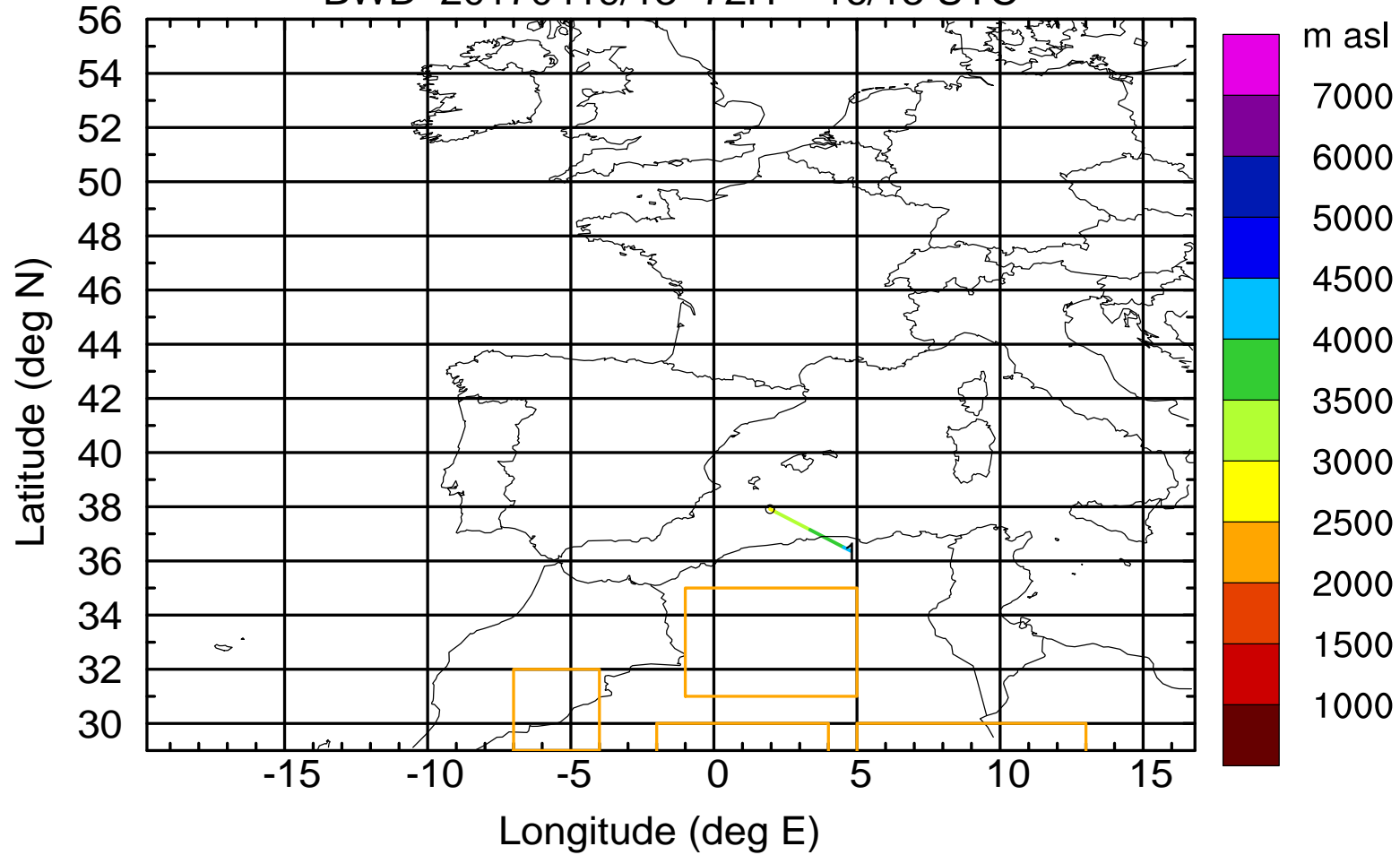
Level #14 of flight 170419a

BWD 20170419/13 -71H = 16/14 UTC



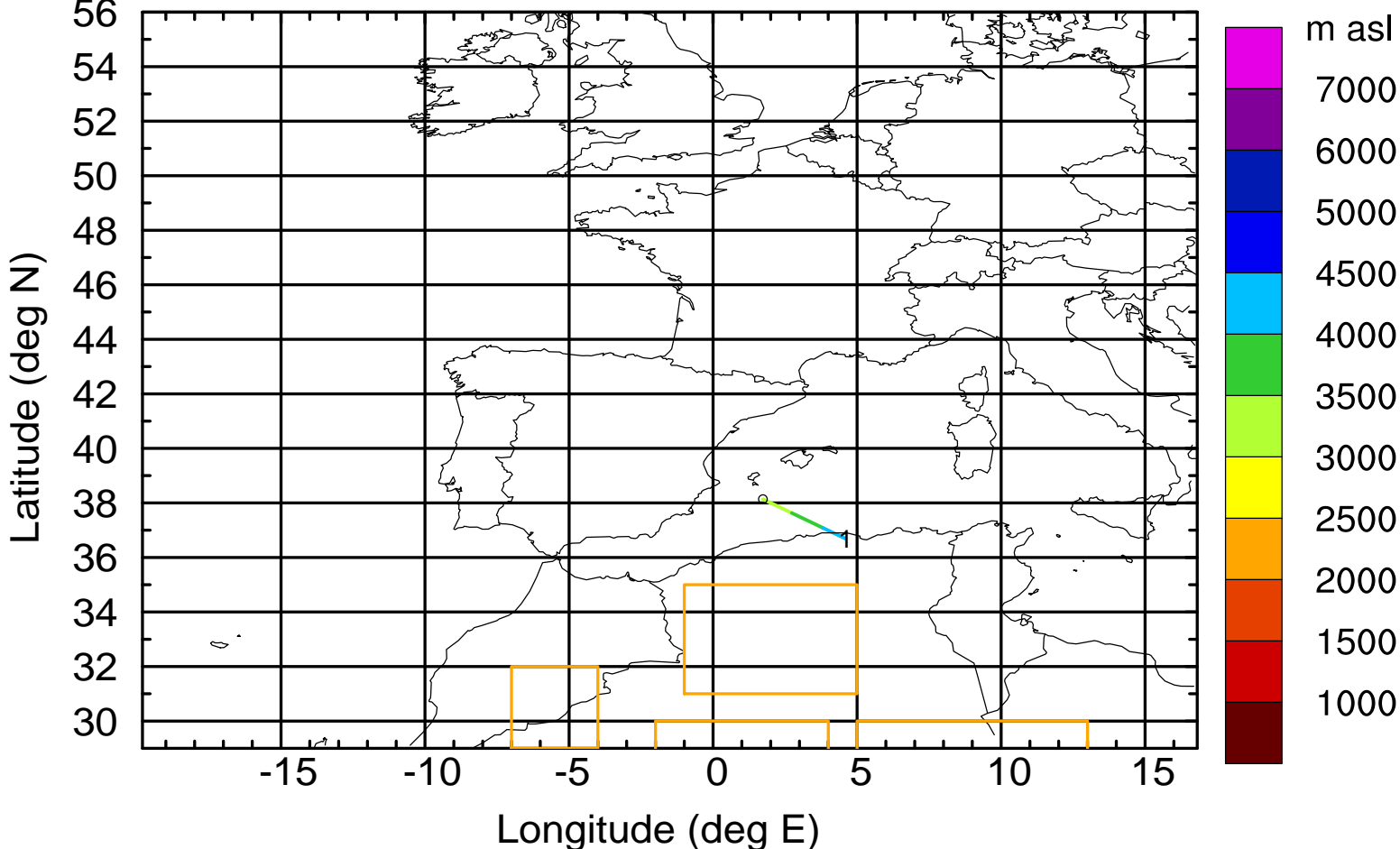
Level #14 of flight 170419a

BWD 20170419/13 -72H = 16/13 UTC



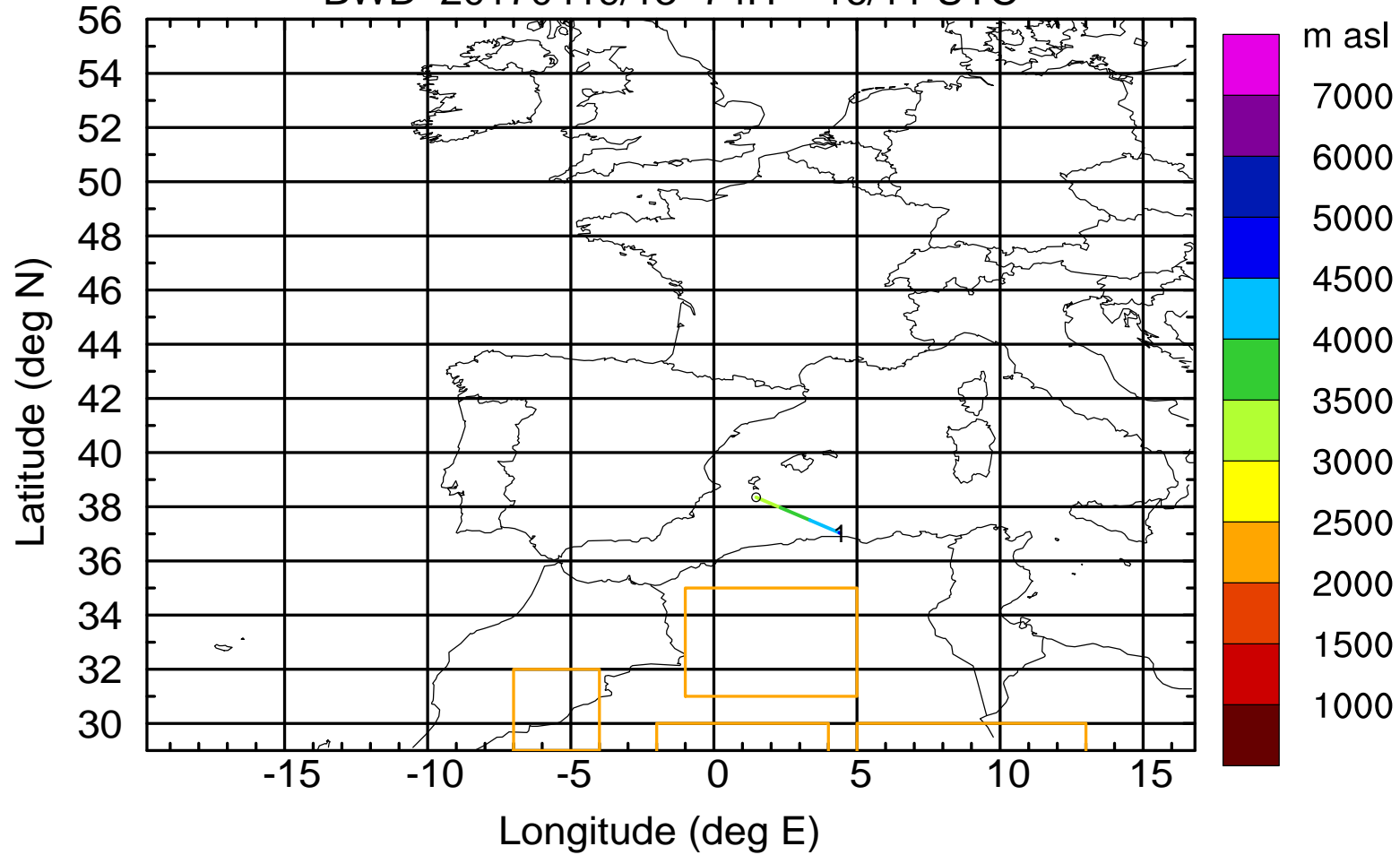
Level #14 of flight 170419a

BWD 20170419/13 -73H = 16/12 UTC



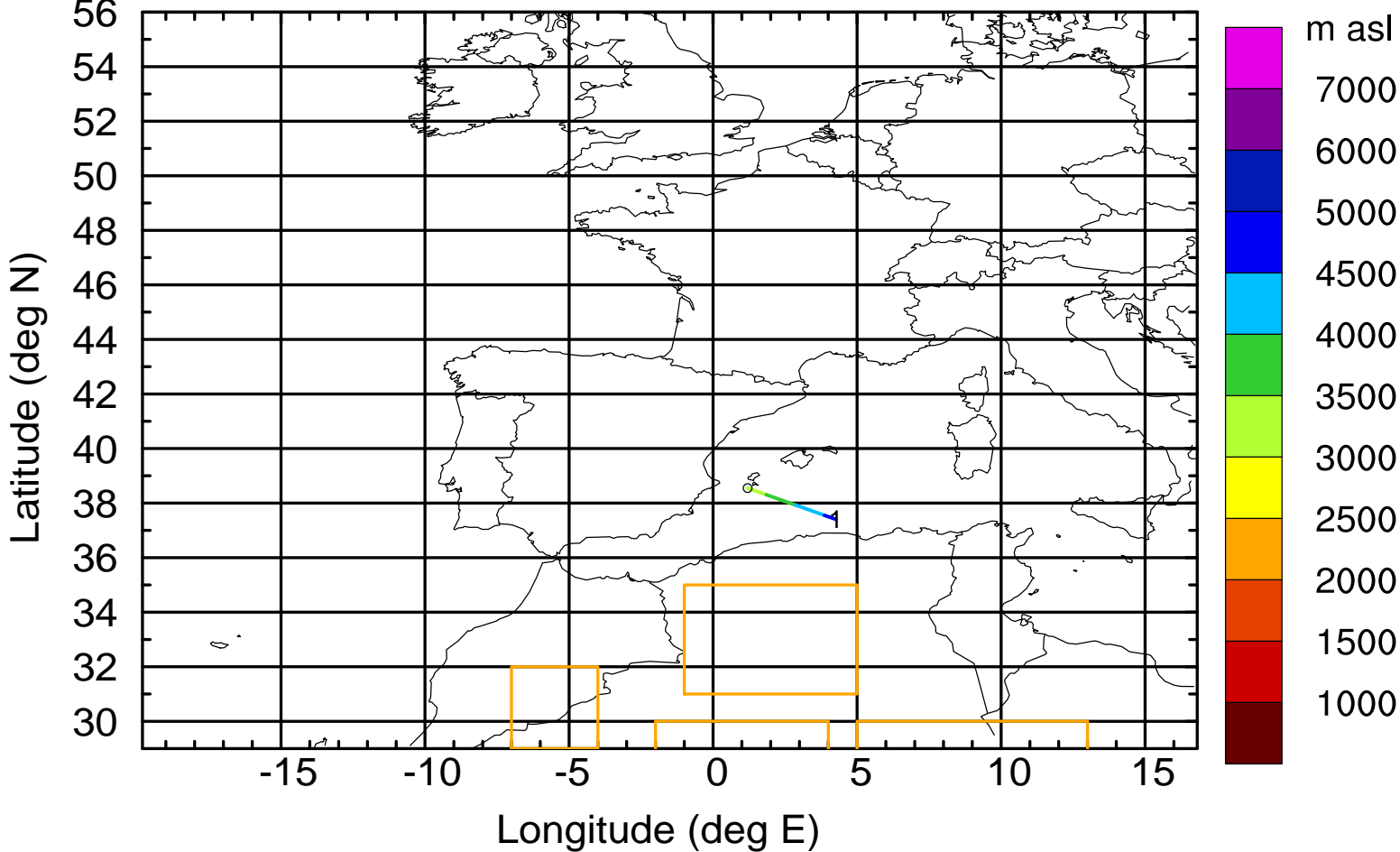
Level #14 of flight 170419a

BWD 20170419/13 -74H = 16/11 UTC



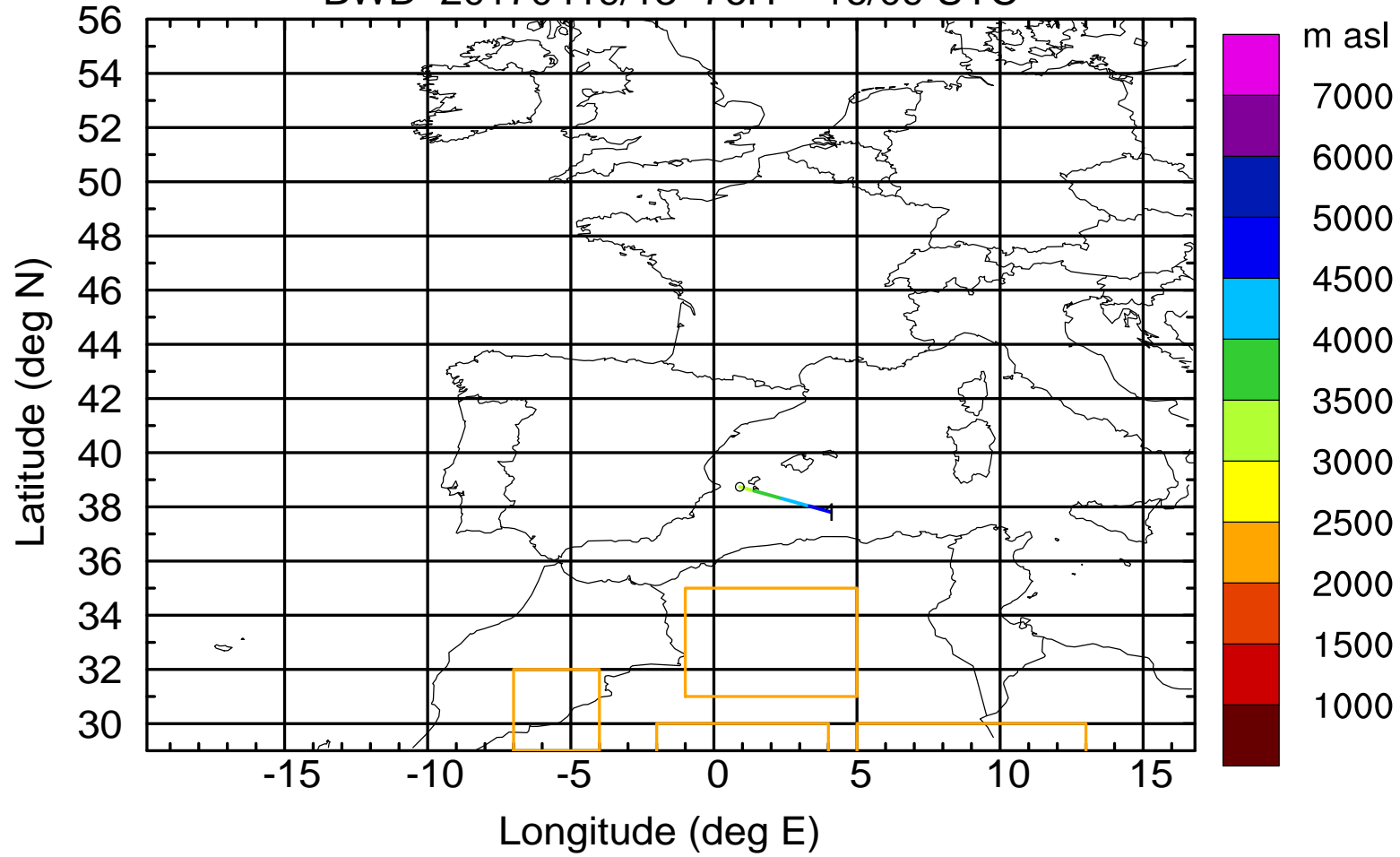
Level #14 of flight 170419a

BWD 20170419/13 -75H = 16/10 UTC



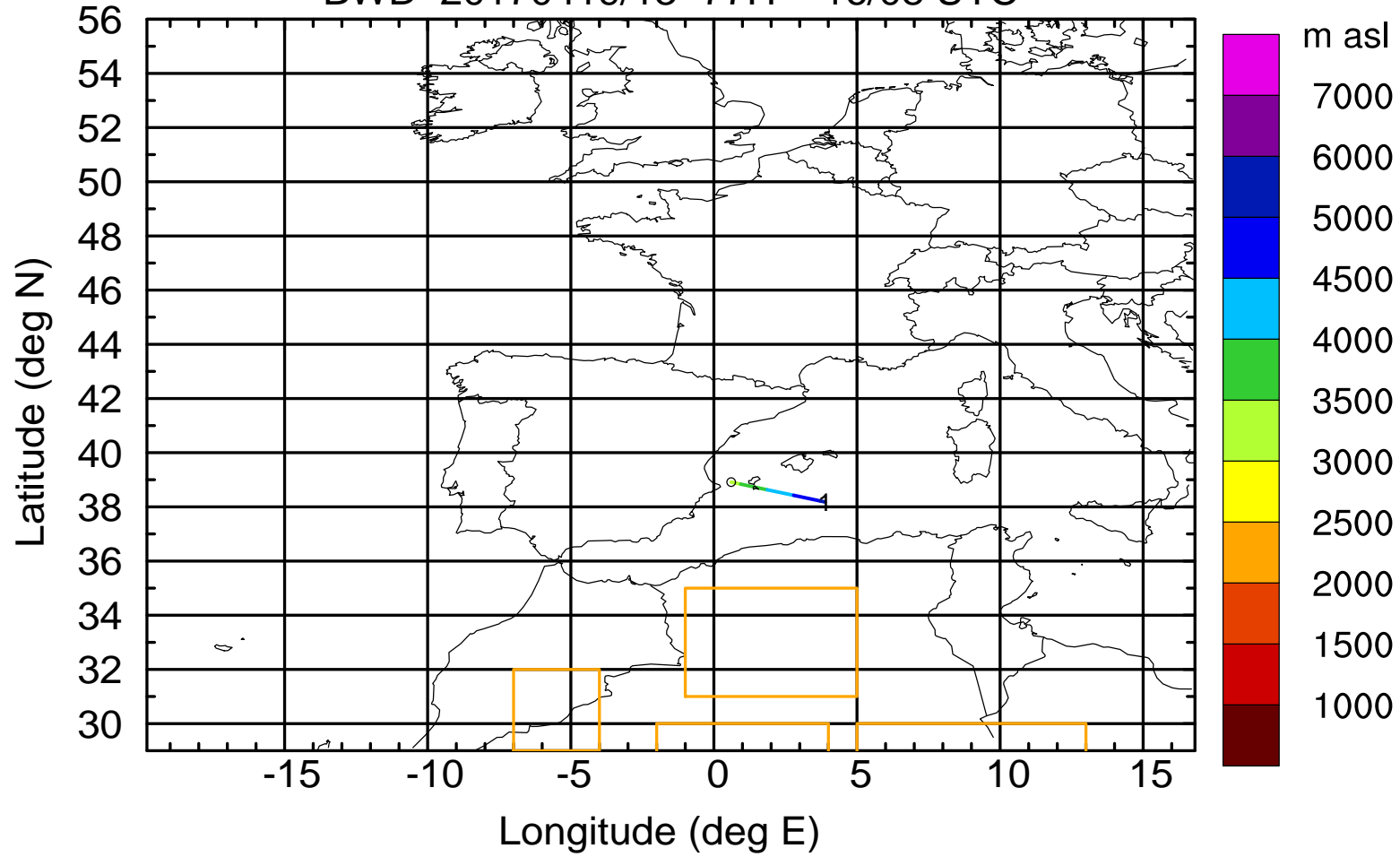
Level #14 of flight 170419a

BWD 20170419/13 -76H = 16/09 UTC



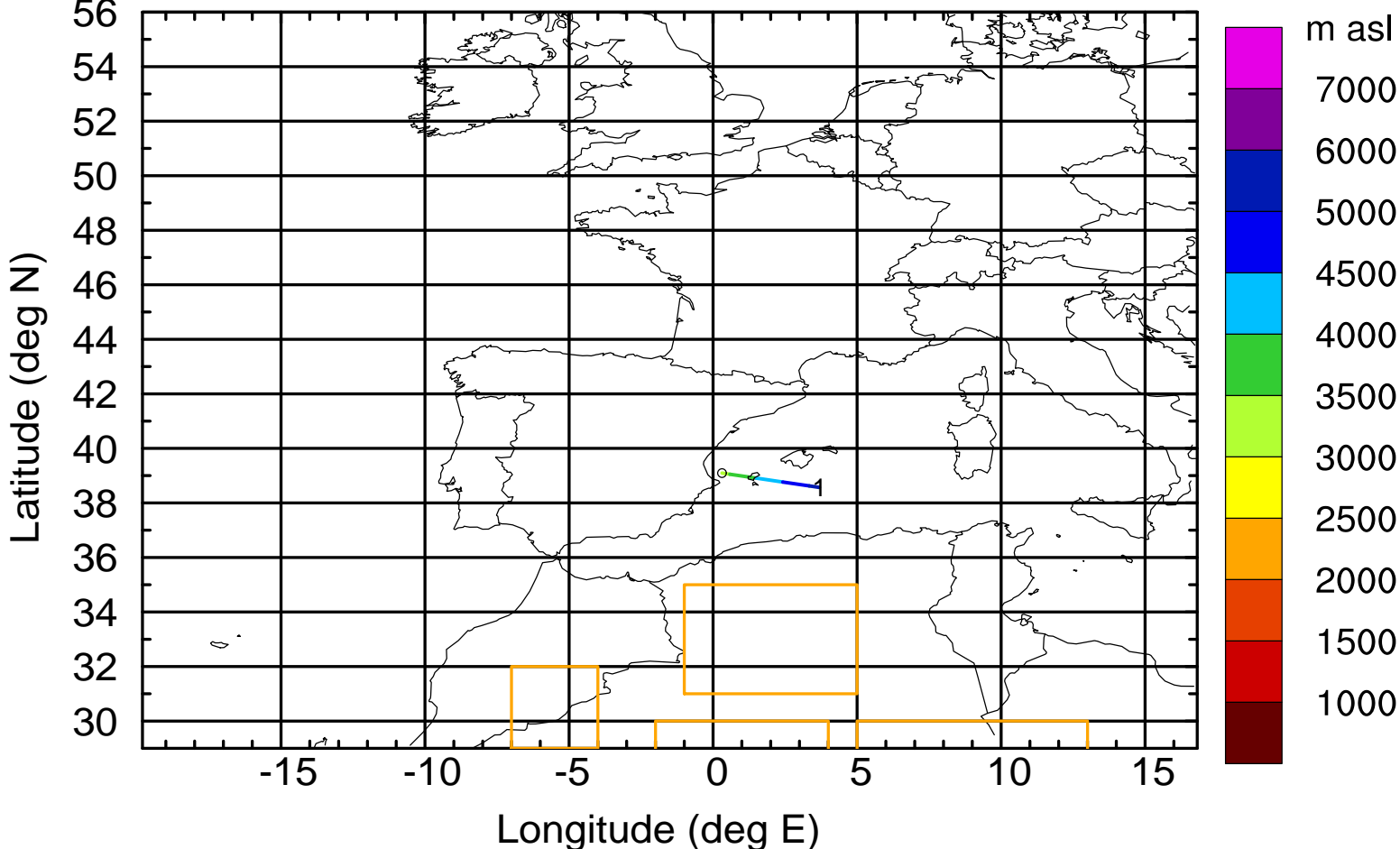
Level #14 of flight 170419a

BWD 20170419/13 -77H = 16/08 UTC



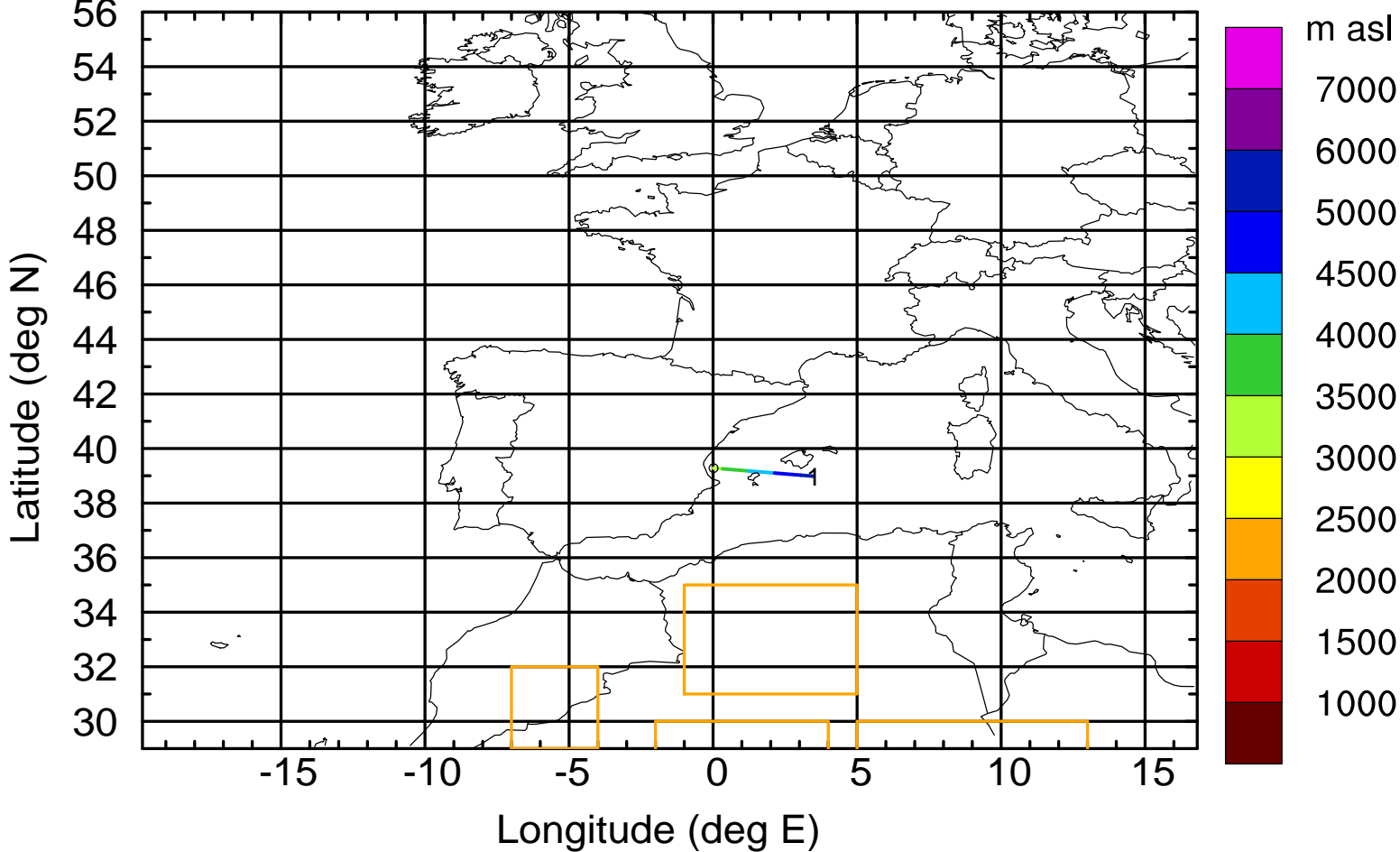
Level #14 of flight 170419a

BWD 20170419/13 -78H = 16/07 UTC



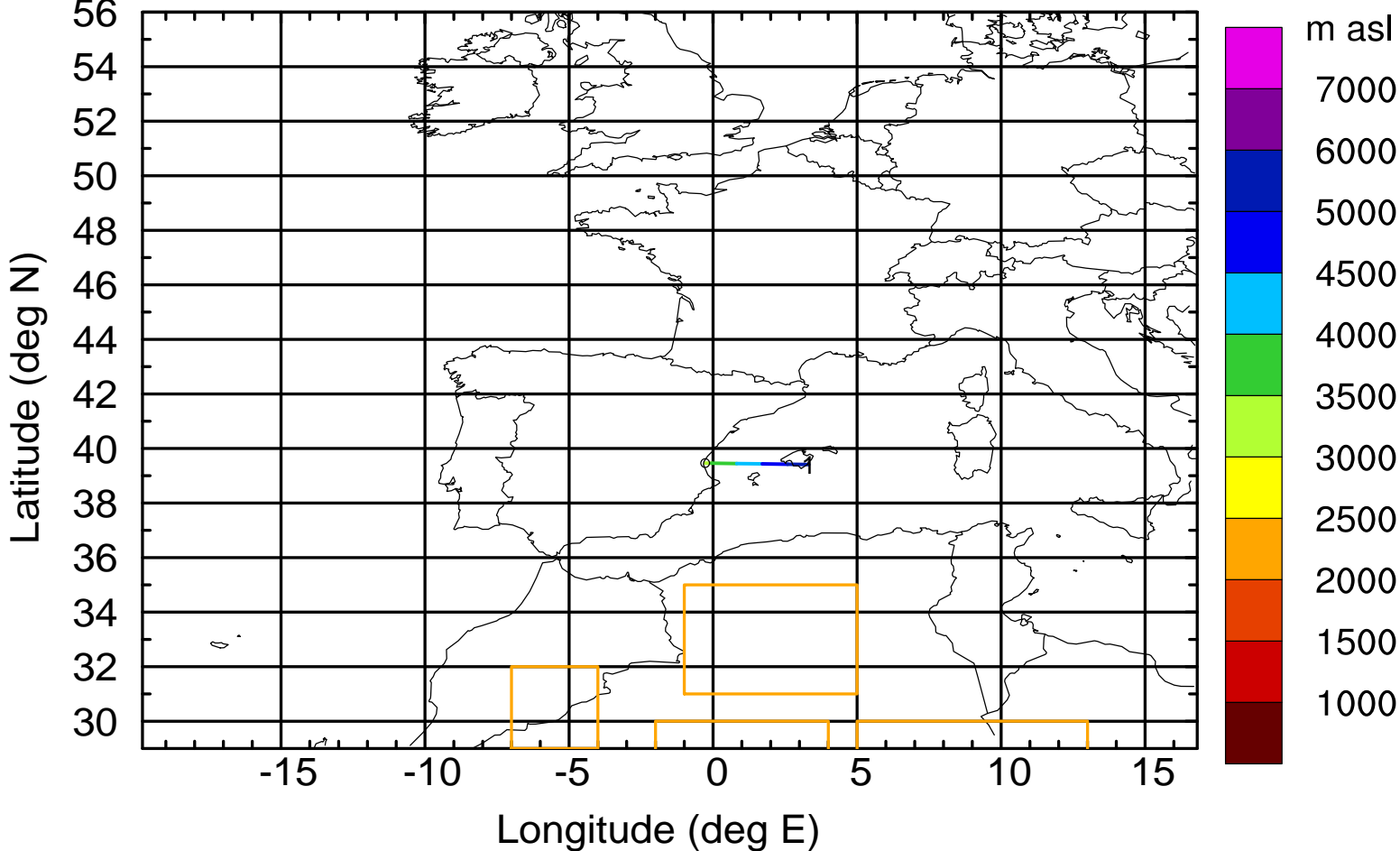
Level #14 of flight 170419a

BWD 20170419/13 -79H = 16/06 UTC



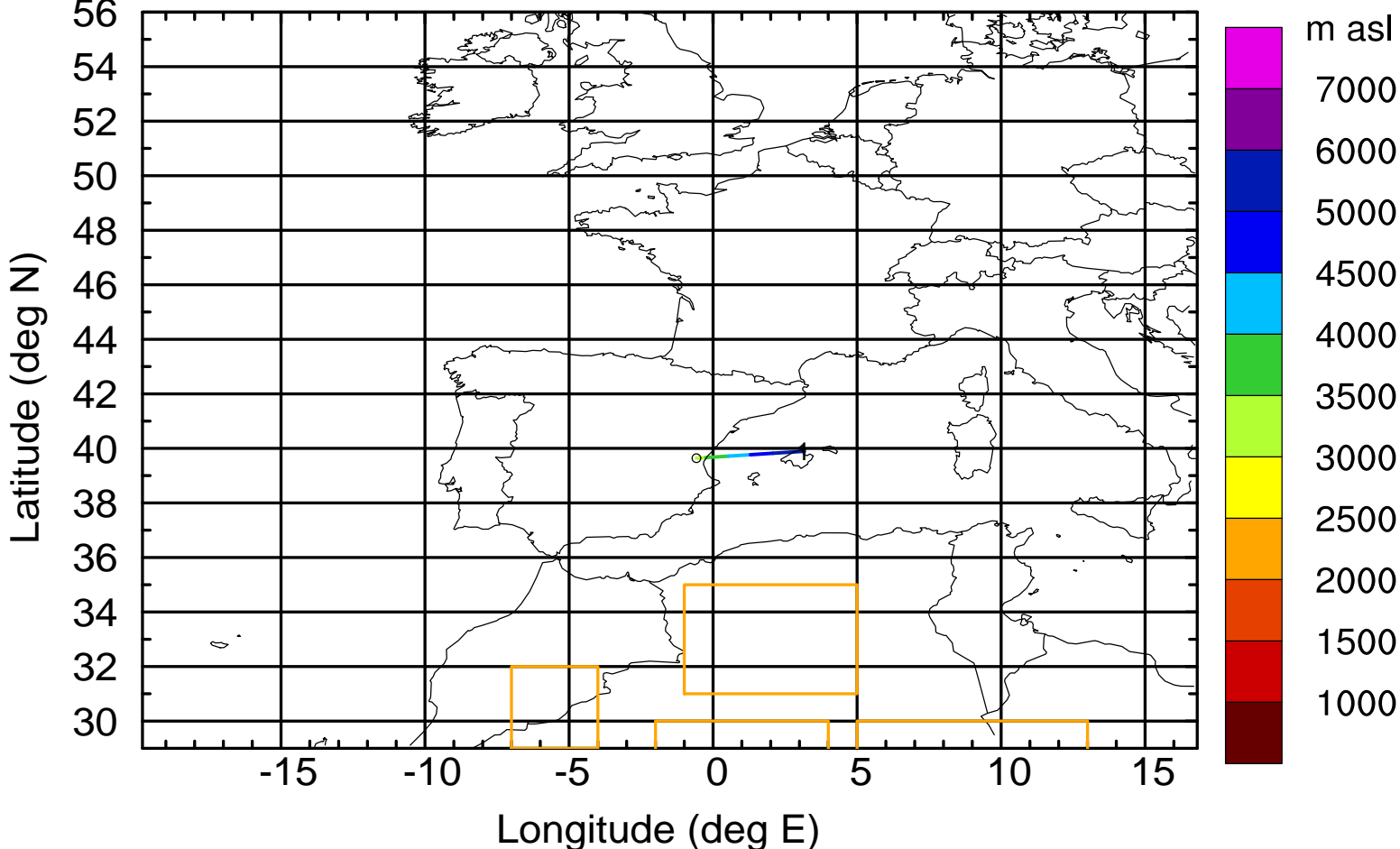
Level #14 of flight 170419a

BWD 20170419/13 -80H = 16/05 UTC



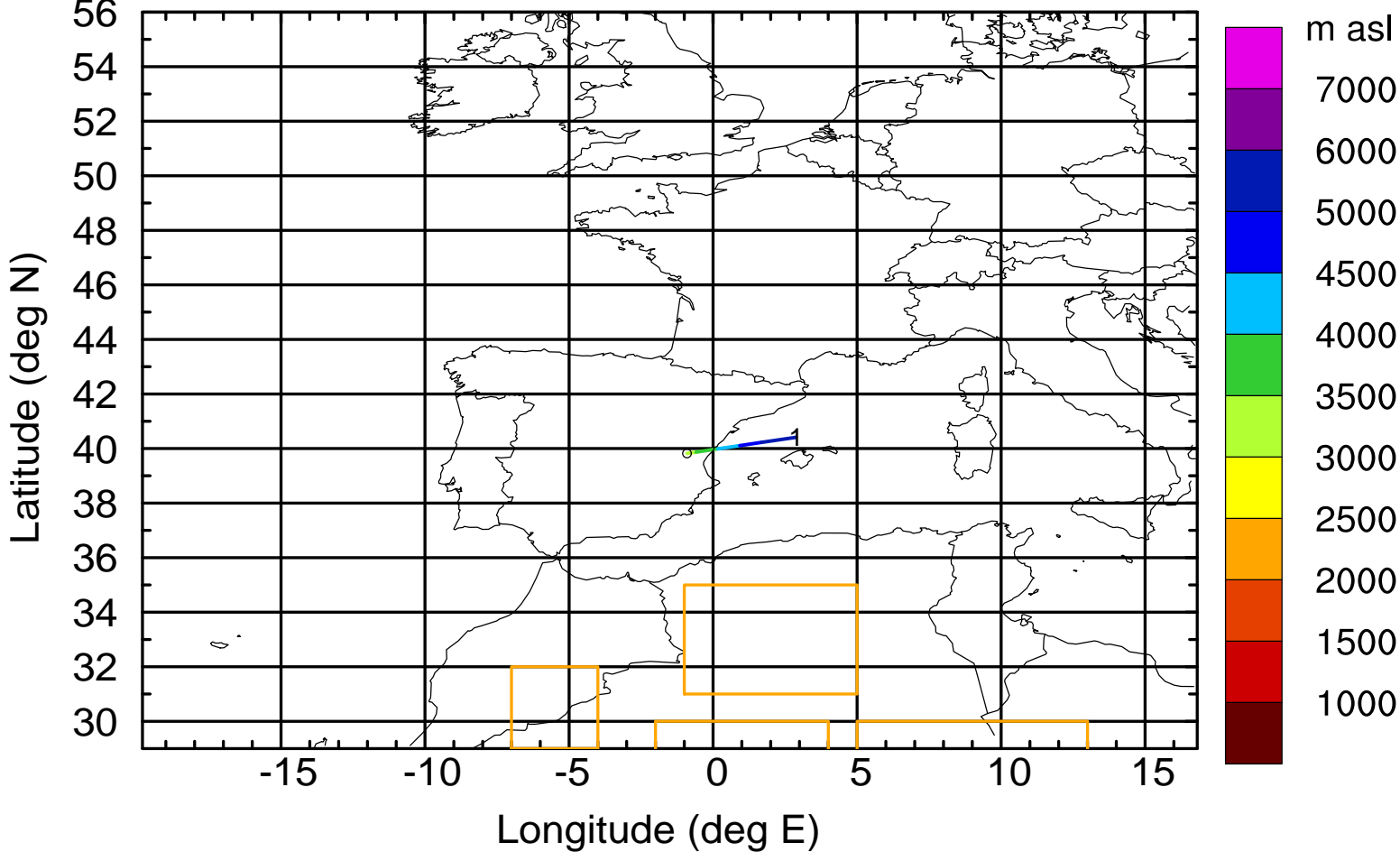
Level #14 of flight 170419a

BWD 20170419/13 -81H = 16/04 UTC



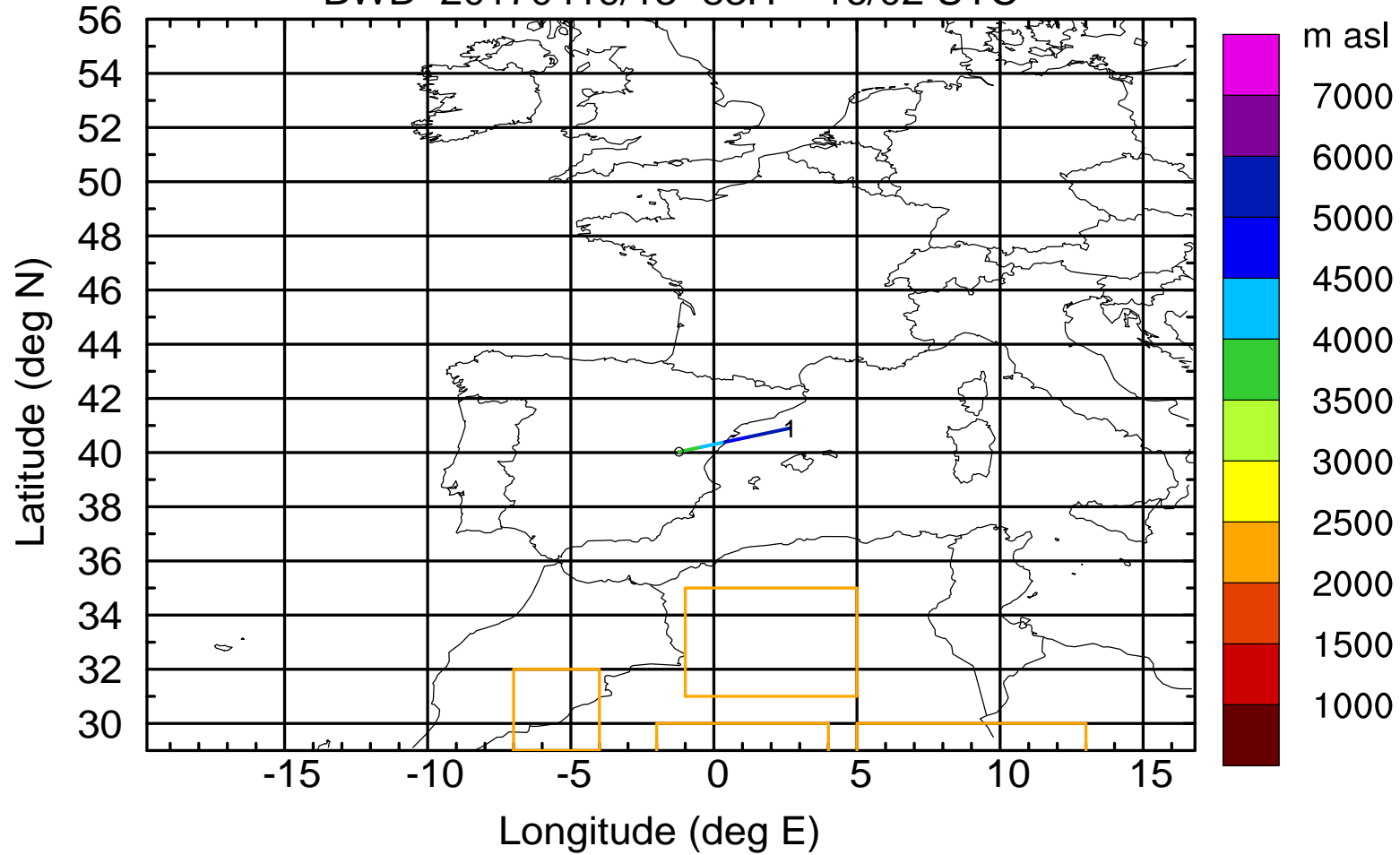
Level #14 of flight 170419a

BWD 20170419/13 -82H = 16/03 UTC



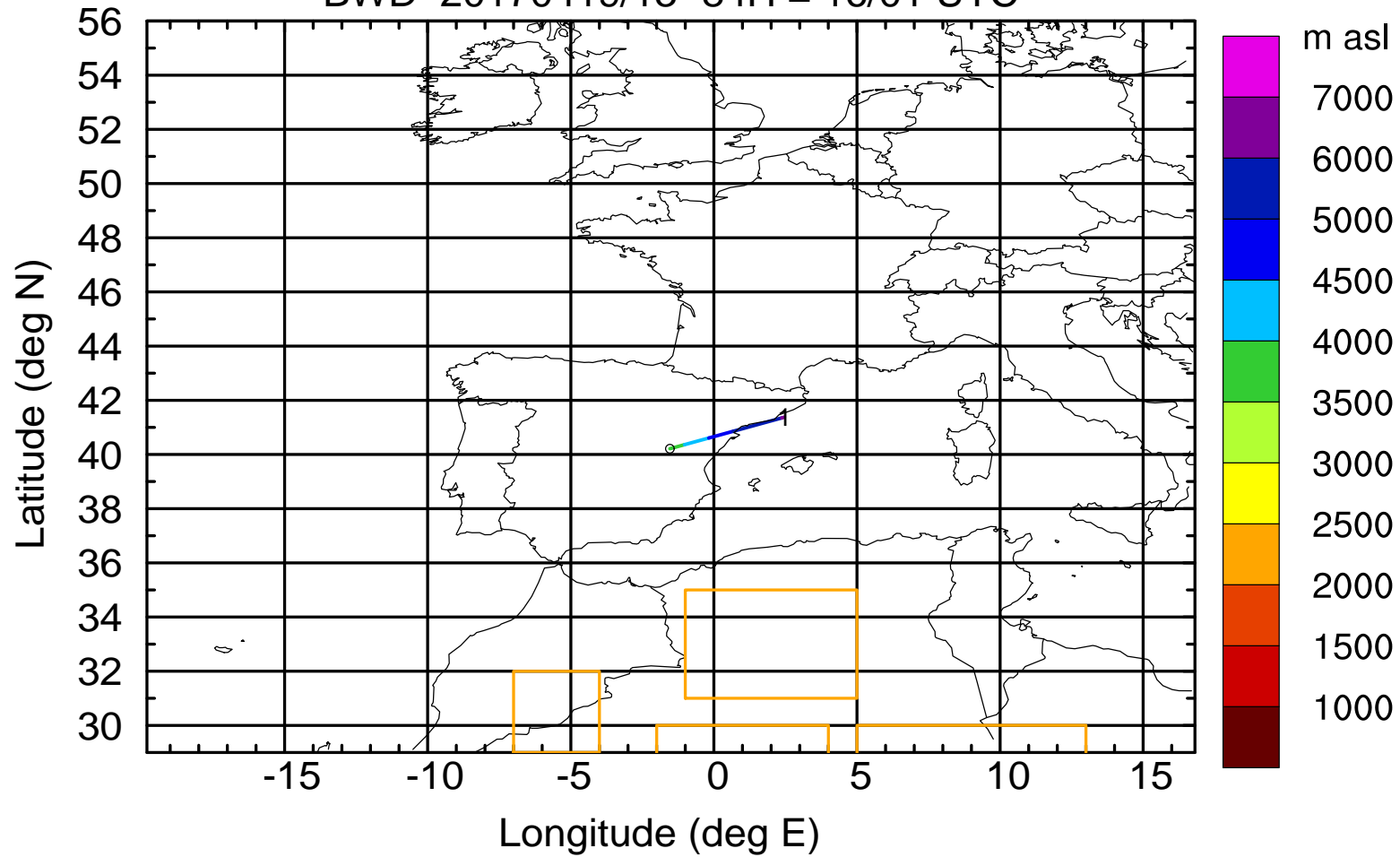
Level #14 of flight 170419a

BWD 20170419/13 -83H = 16/02 UTC



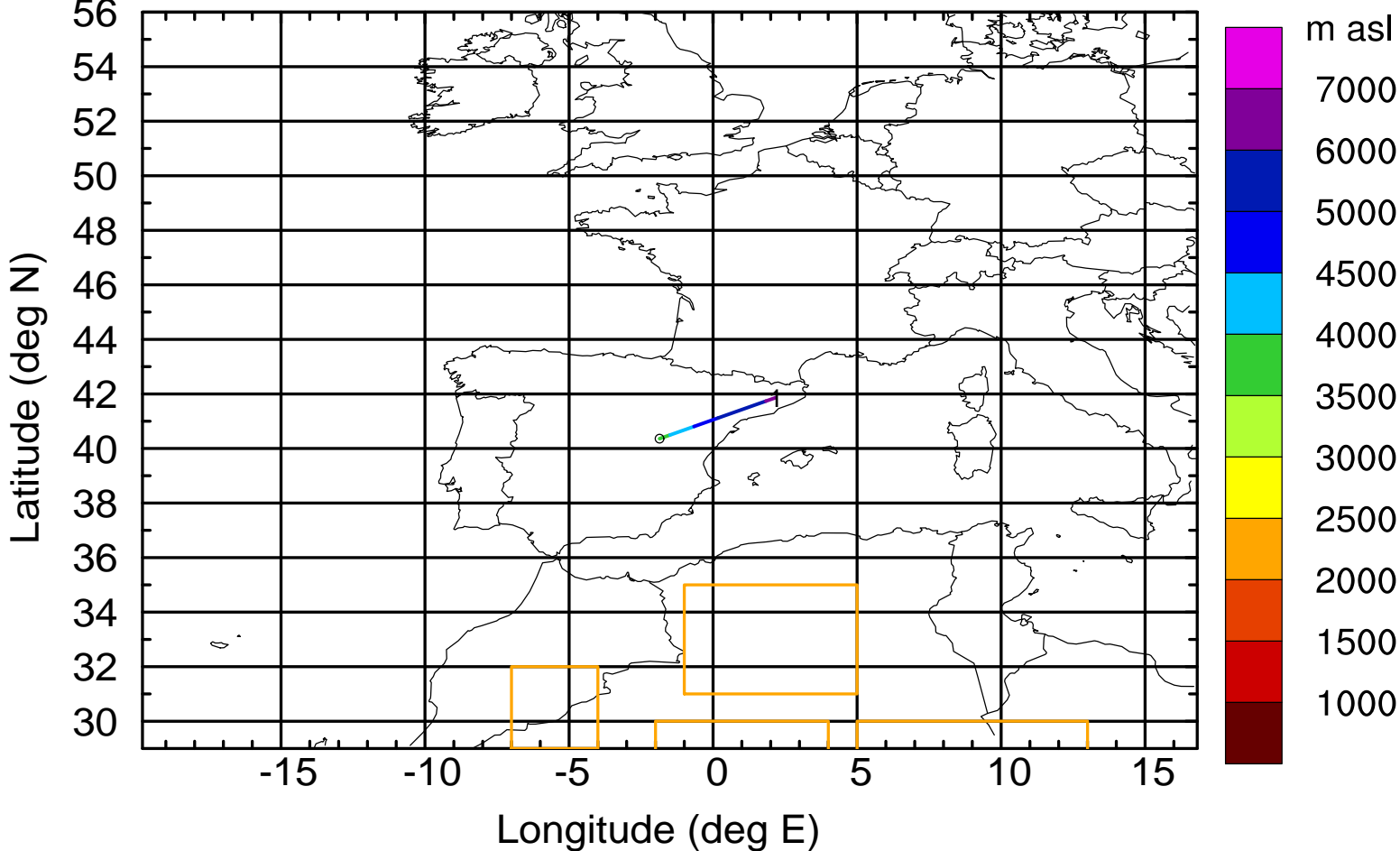
Level #14 of flight 170419a

BWD 20170419/13 -84H = 16/01 UTC



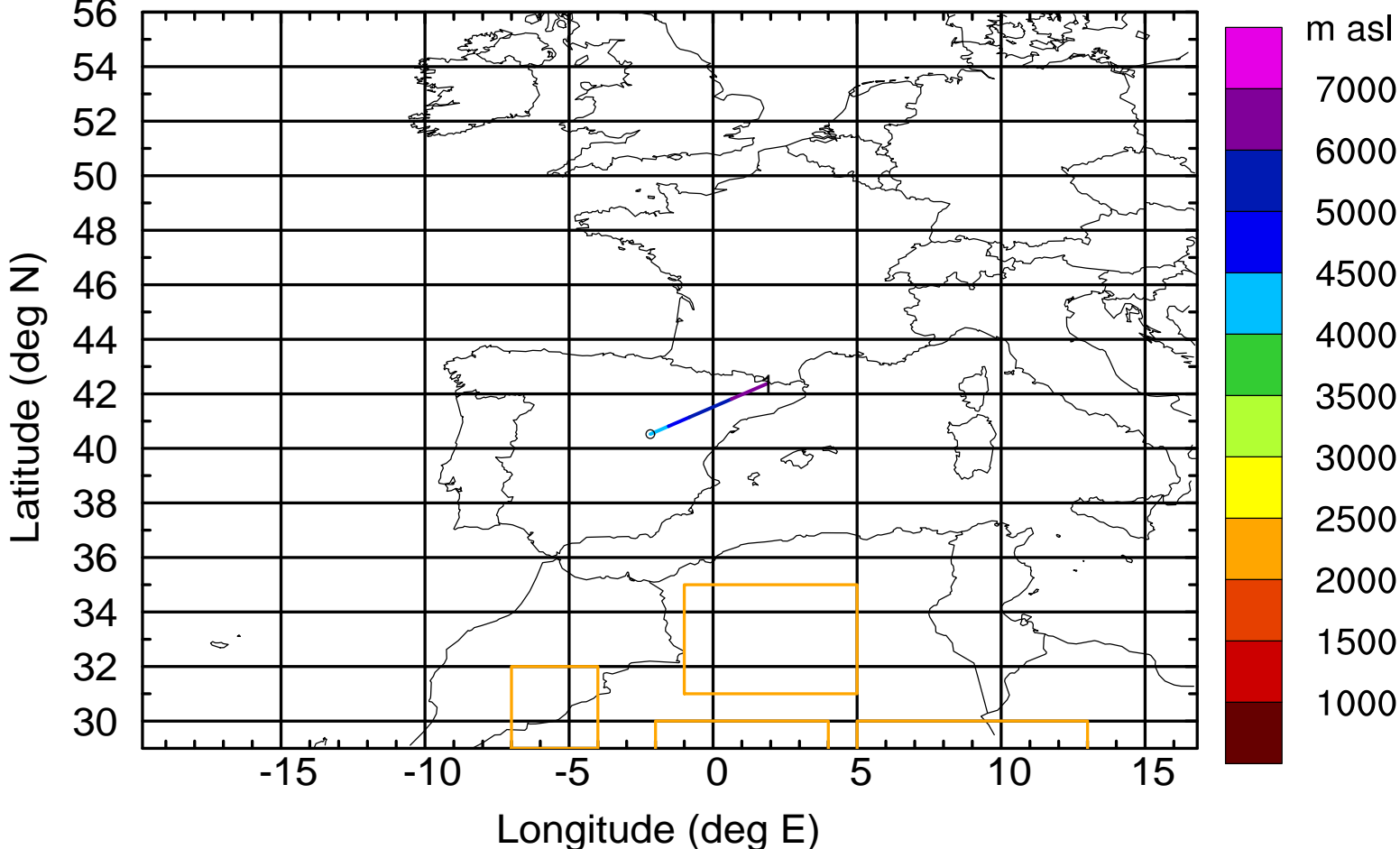
Level #14 of flight 170419a

BWD 20170419/13 -85H = 16/00 UTC



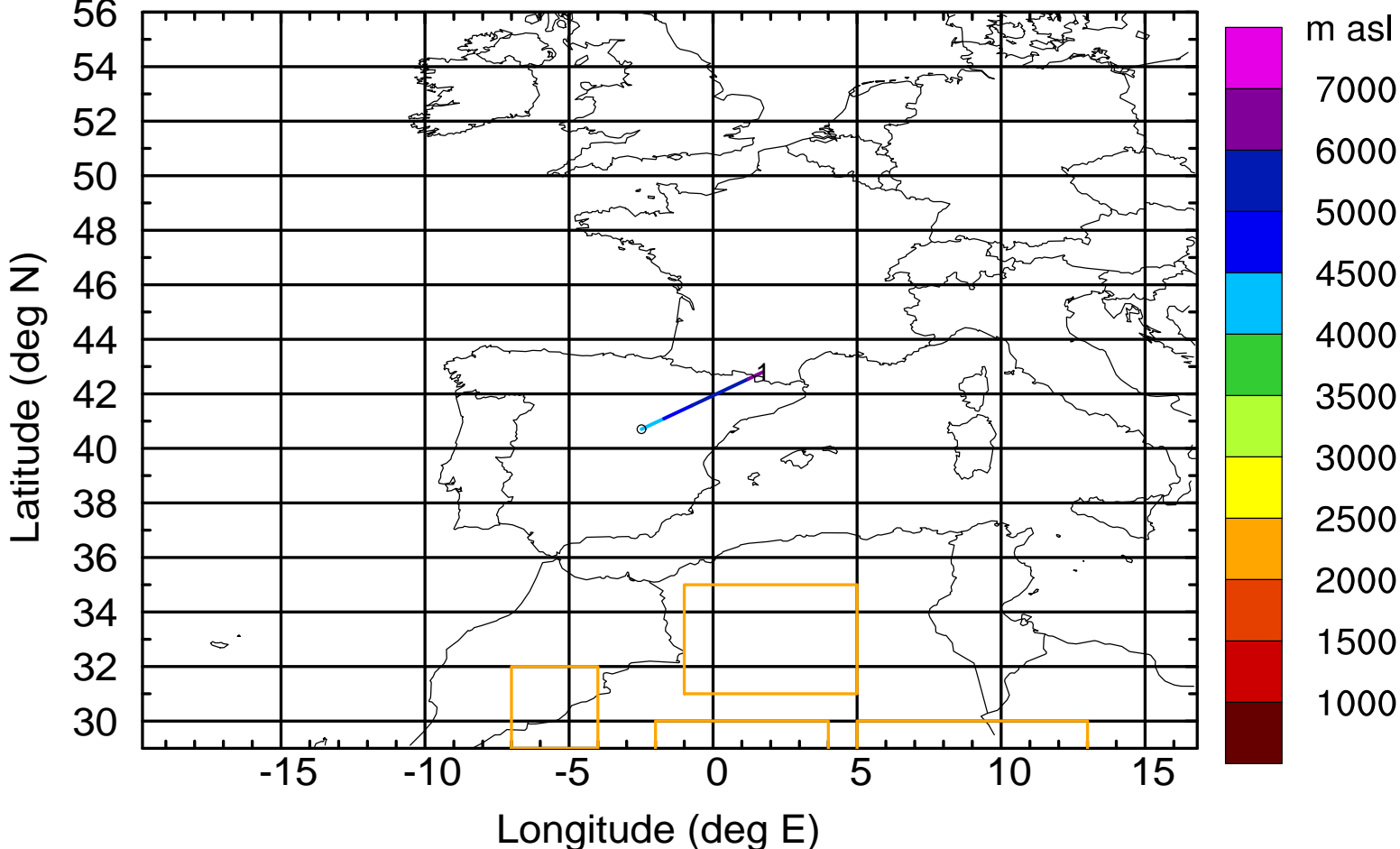
Level #14 of flight 170419a

BWD 20170419/13 -86H = 15/23 UTC



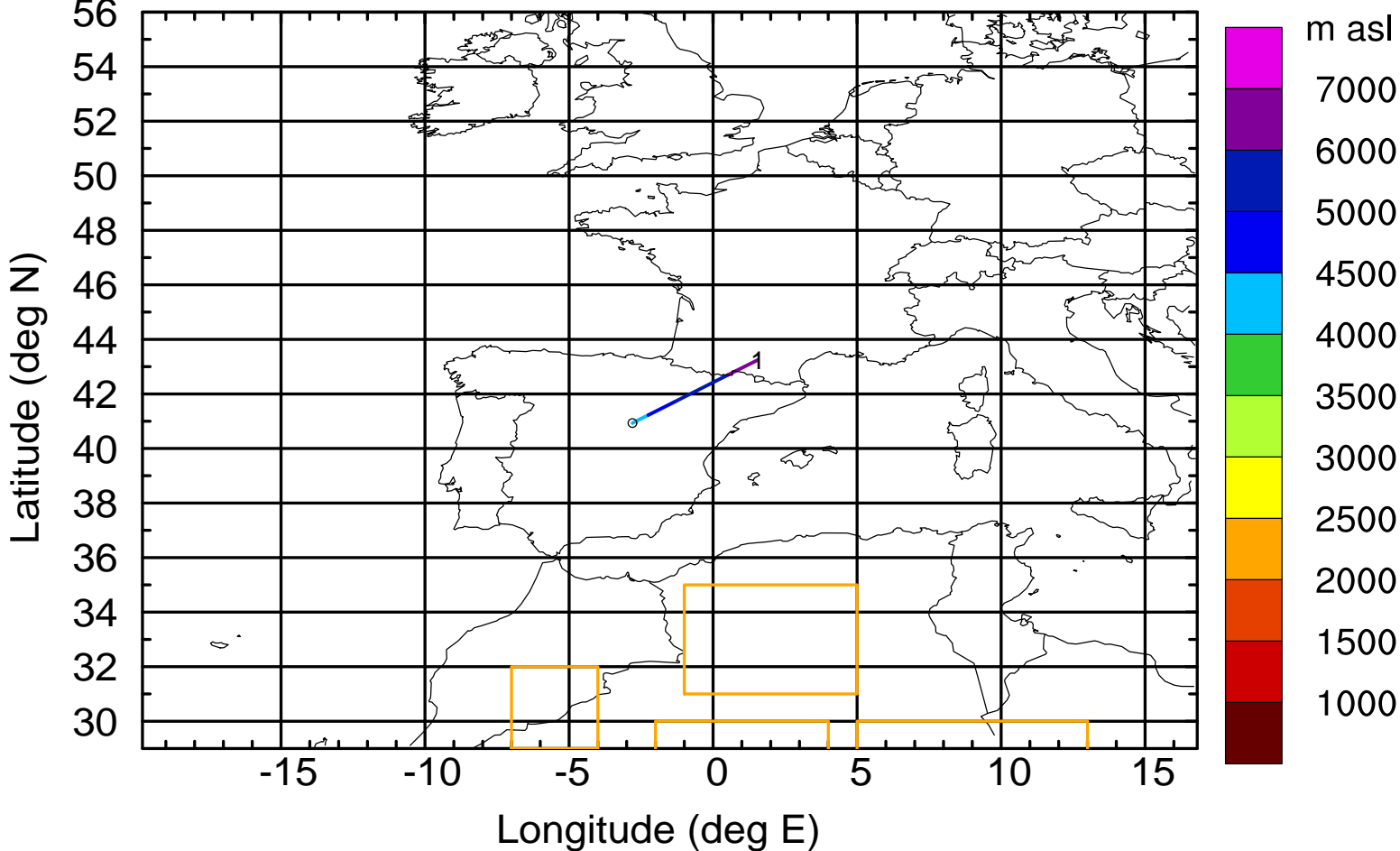
Level #14 of flight 170419a

BWD 20170419/13 -87H = 15/22 UTC



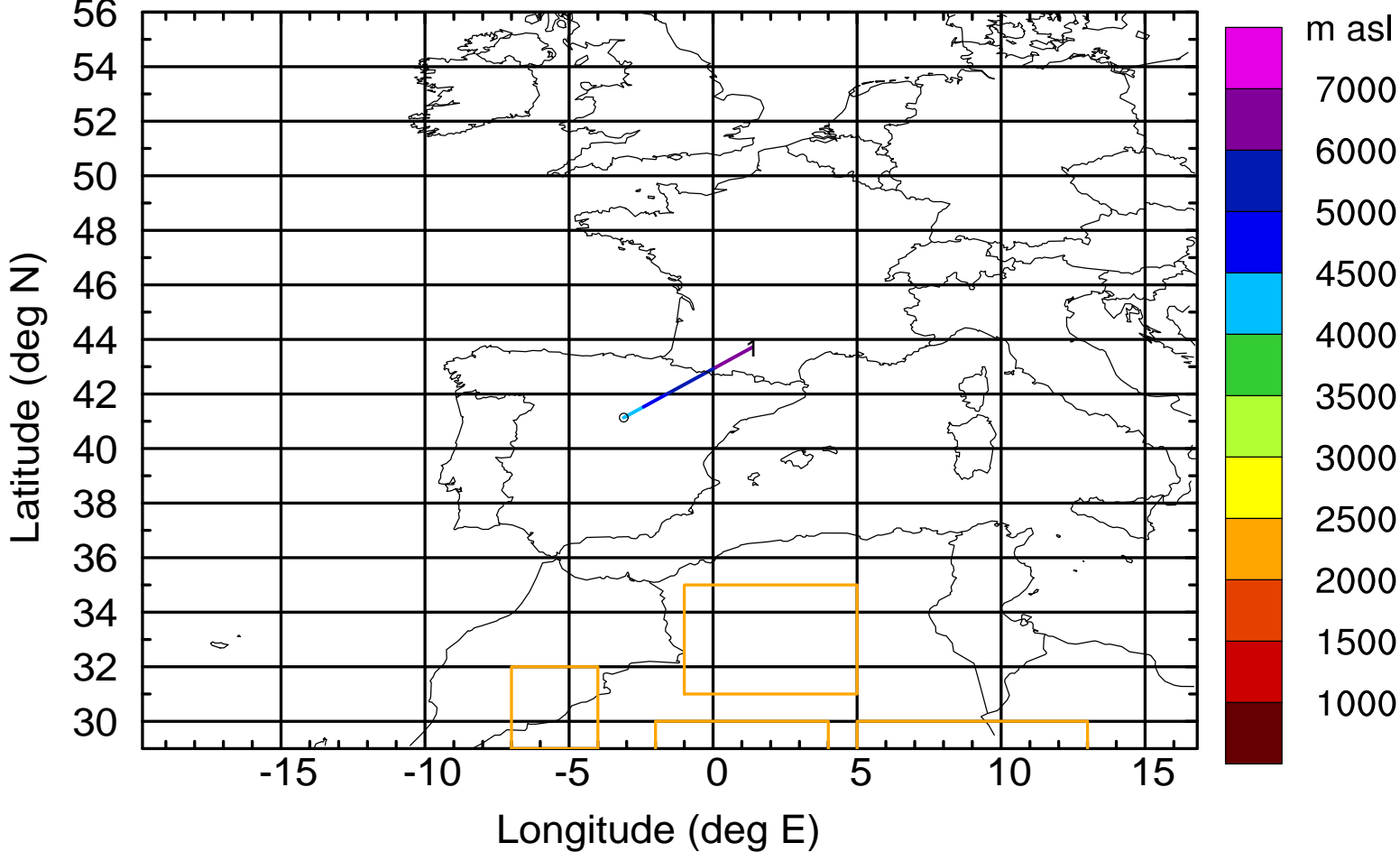
Level #14 of flight 170419a

BWD 20170419/13 -88H = 15/21 UTC



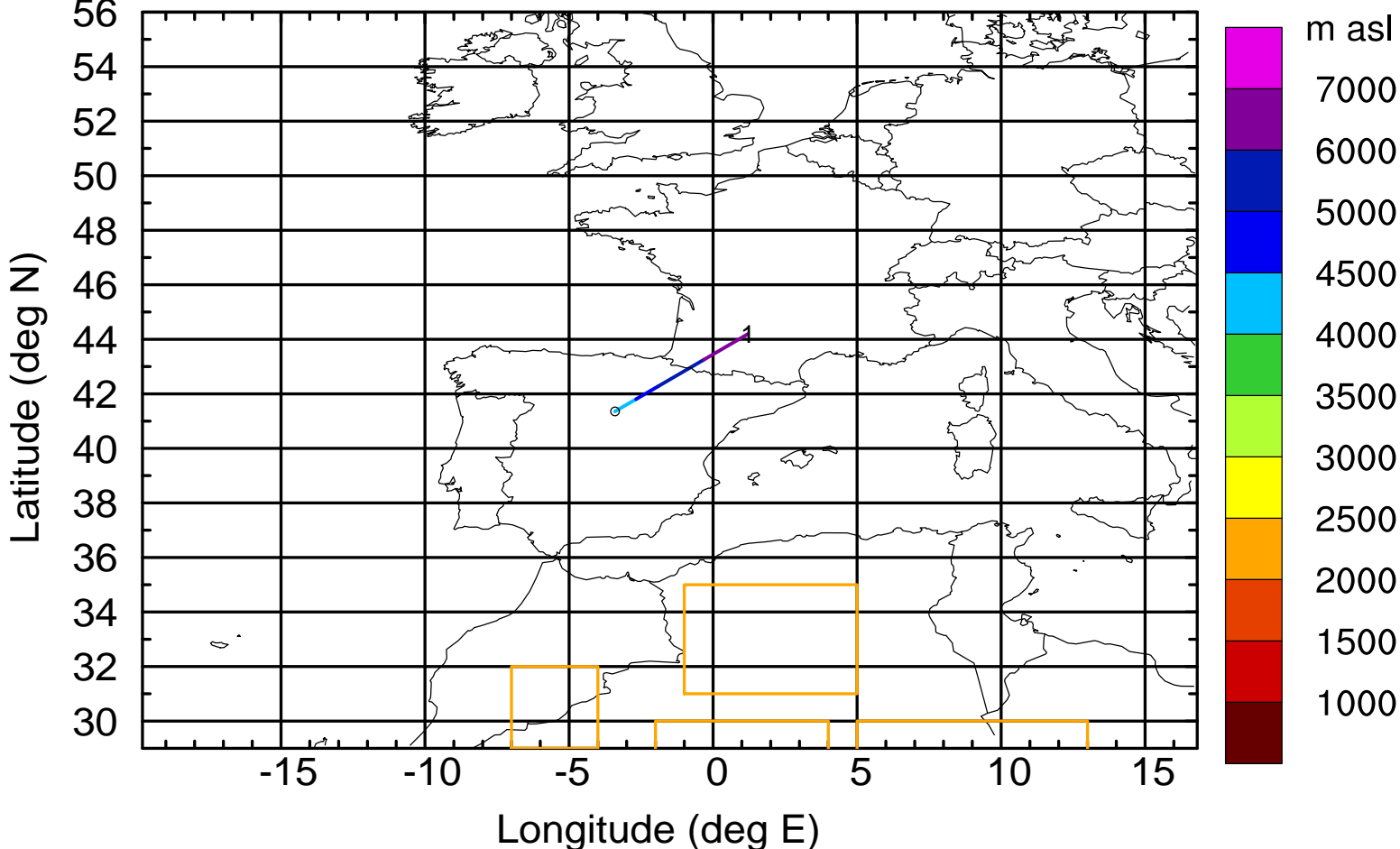
Level #14 of flight 170419a

BWD 20170419/13 -89H = 15/20 UTC



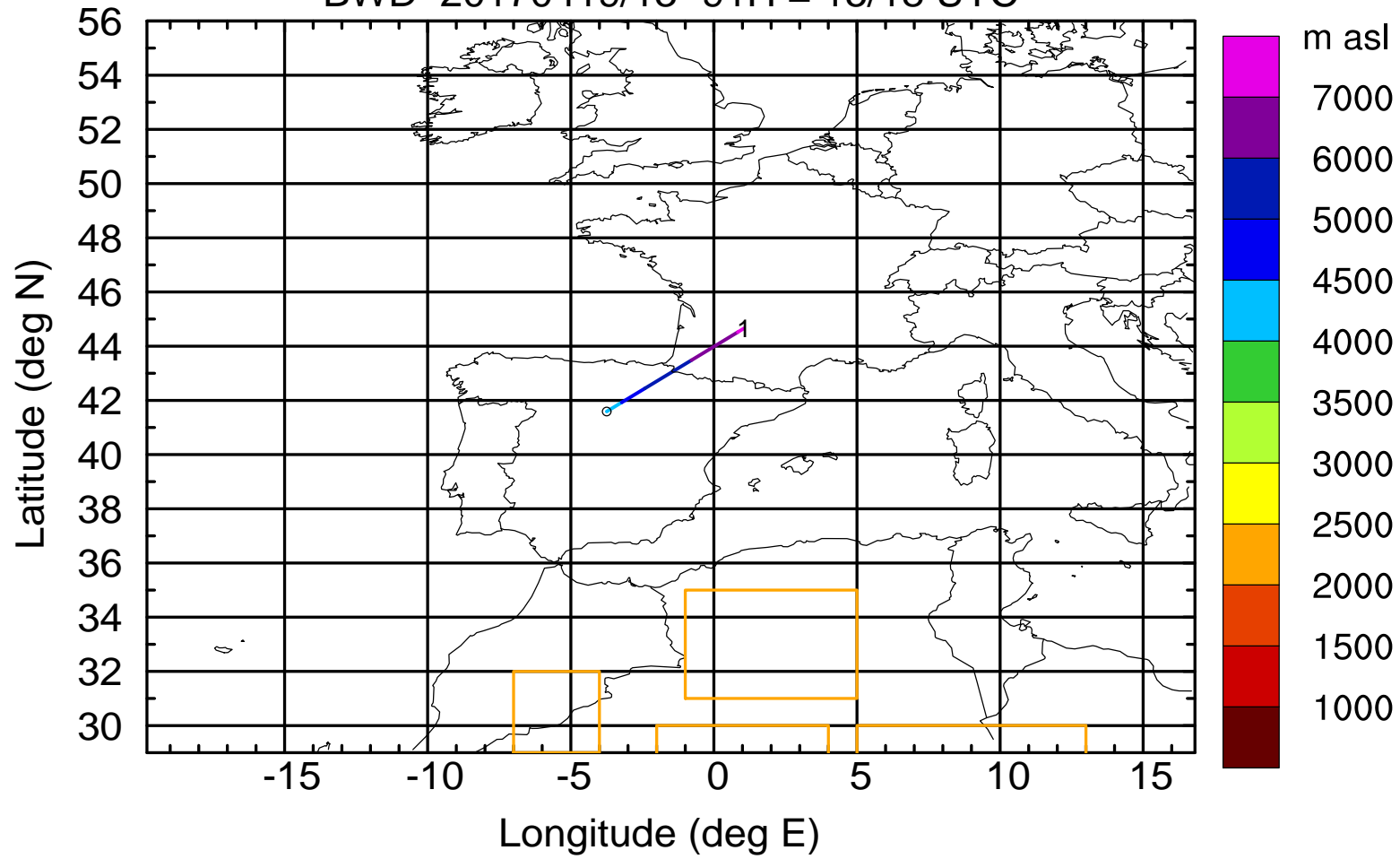
Level #14 of flight 170419a

BWD 20170419/13 -90H = 15/19 UTC



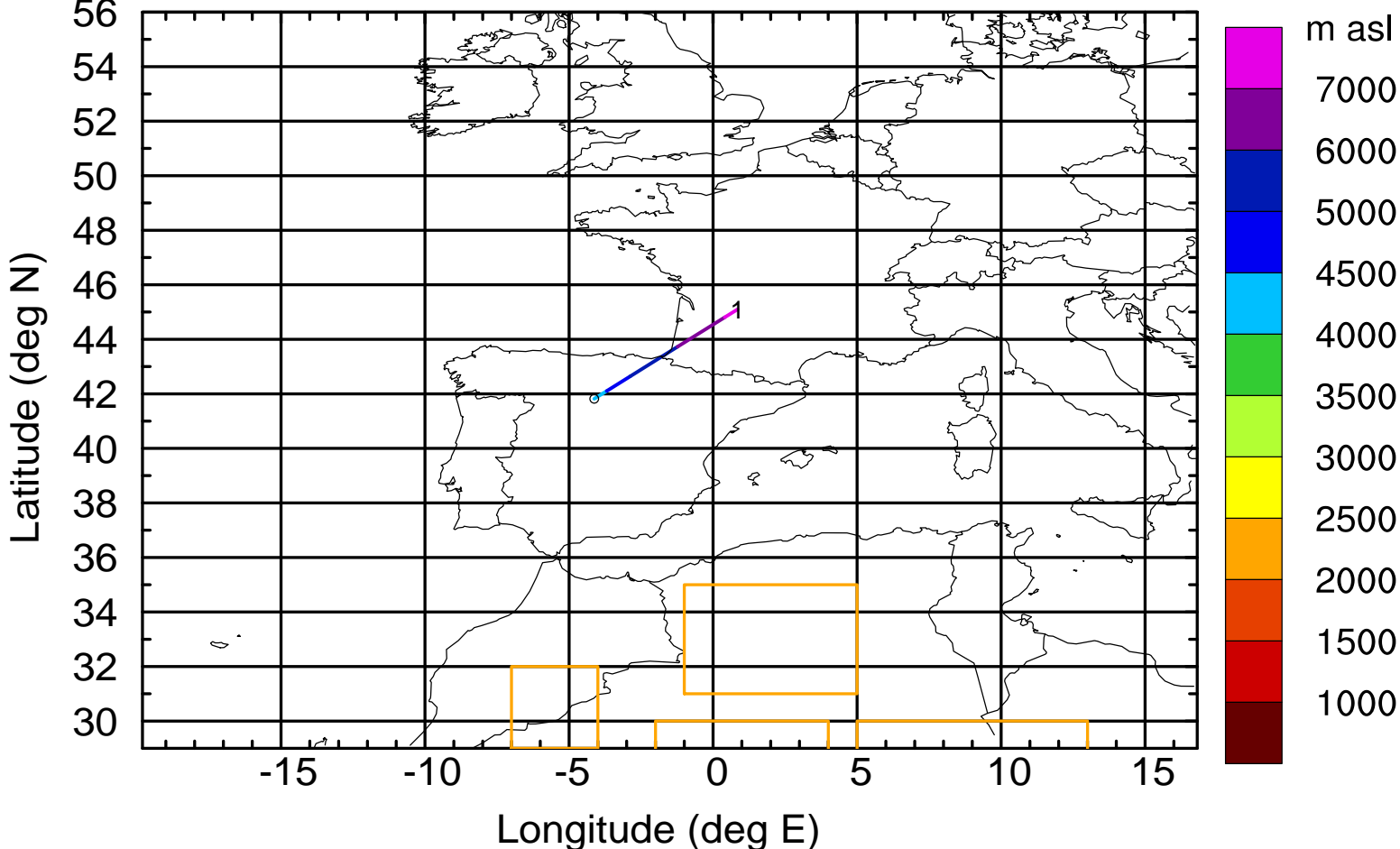
Level #14 of flight 170419a

BWD 20170419/13 -91H = 15/18 UTC



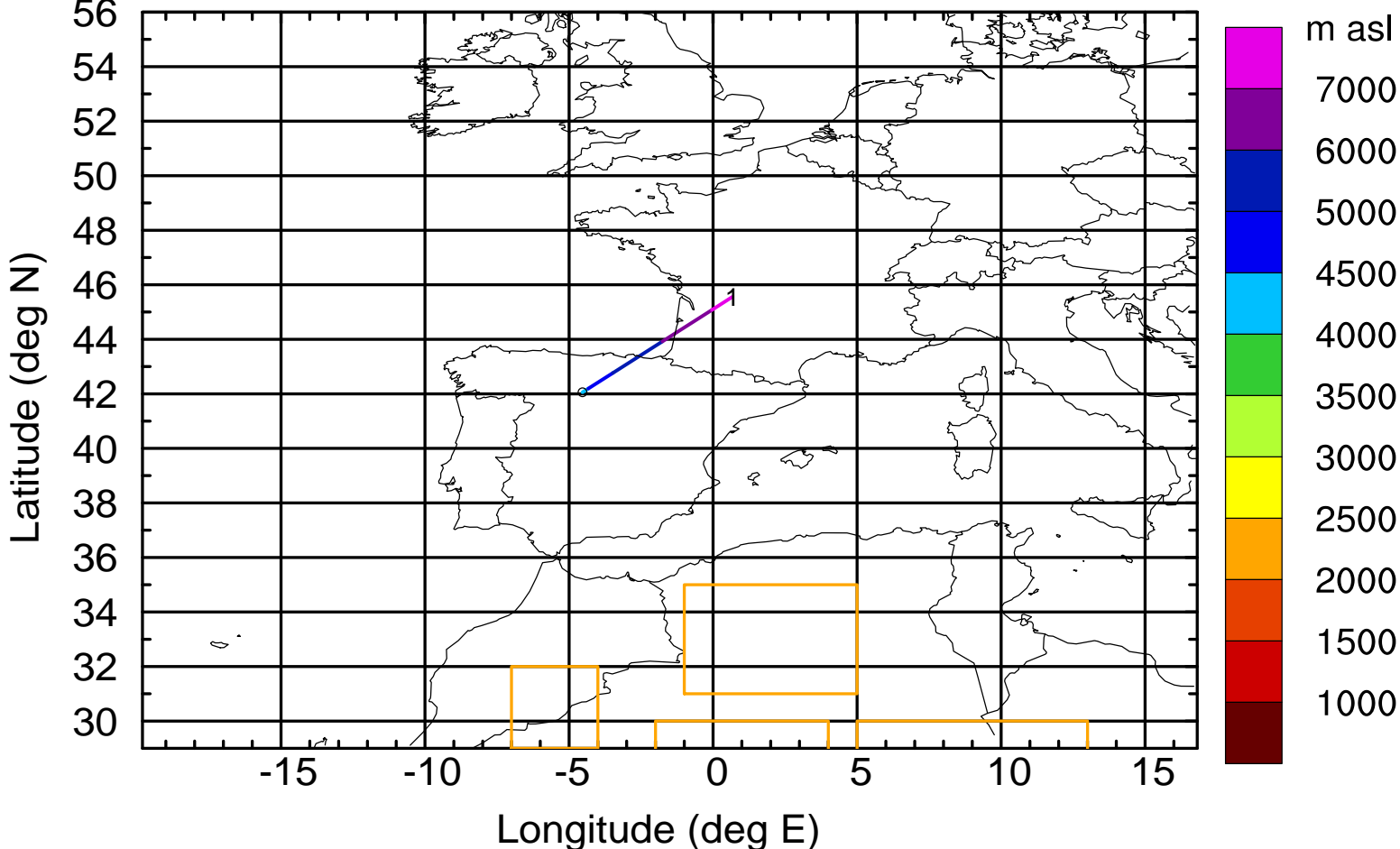
Level #14 of flight 170419a

BWD 20170419/13 -92H = 15/17 UTC



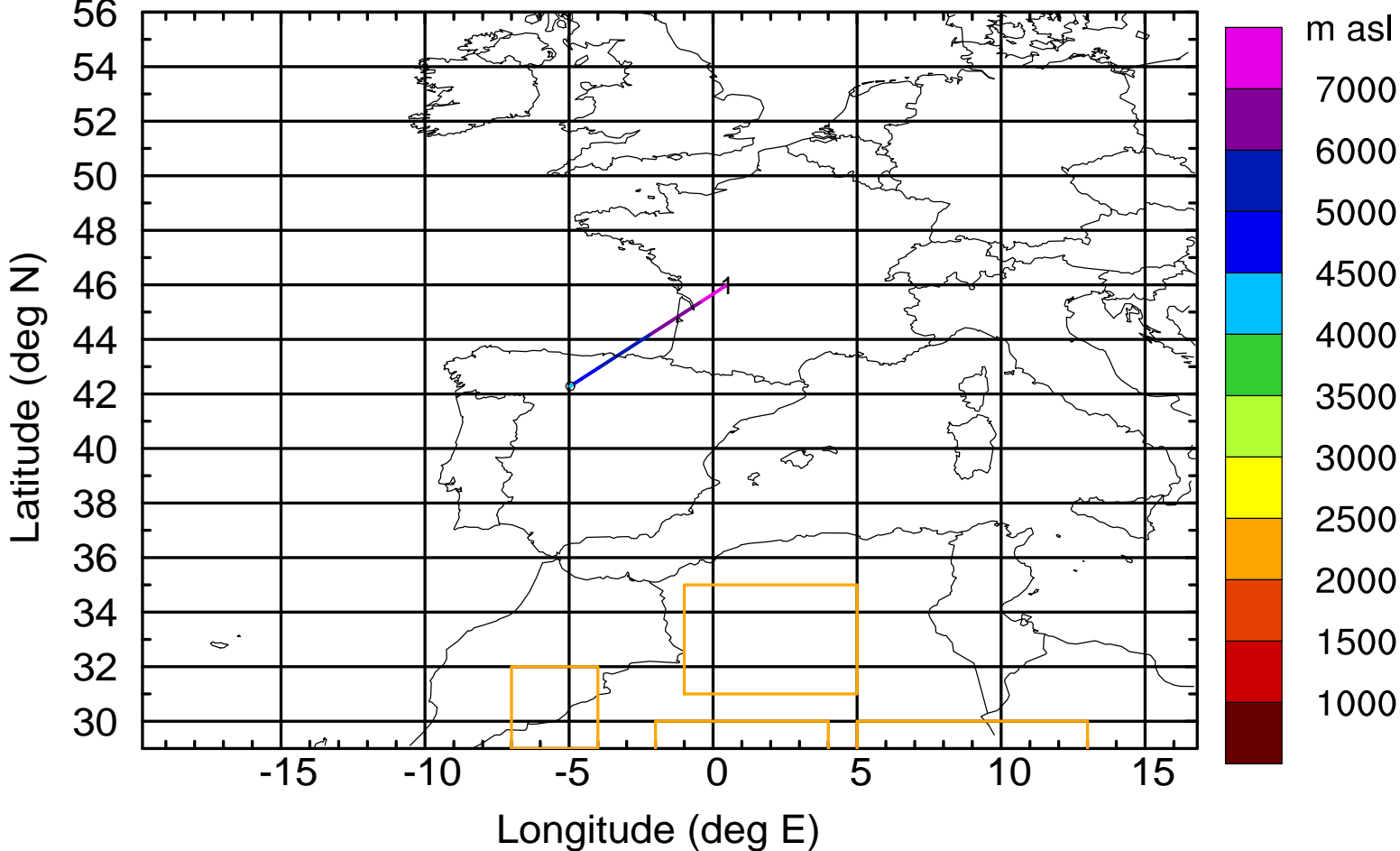
Level #14 of flight 170419a

BWD 20170419/13 -93H = 15/16 UTC



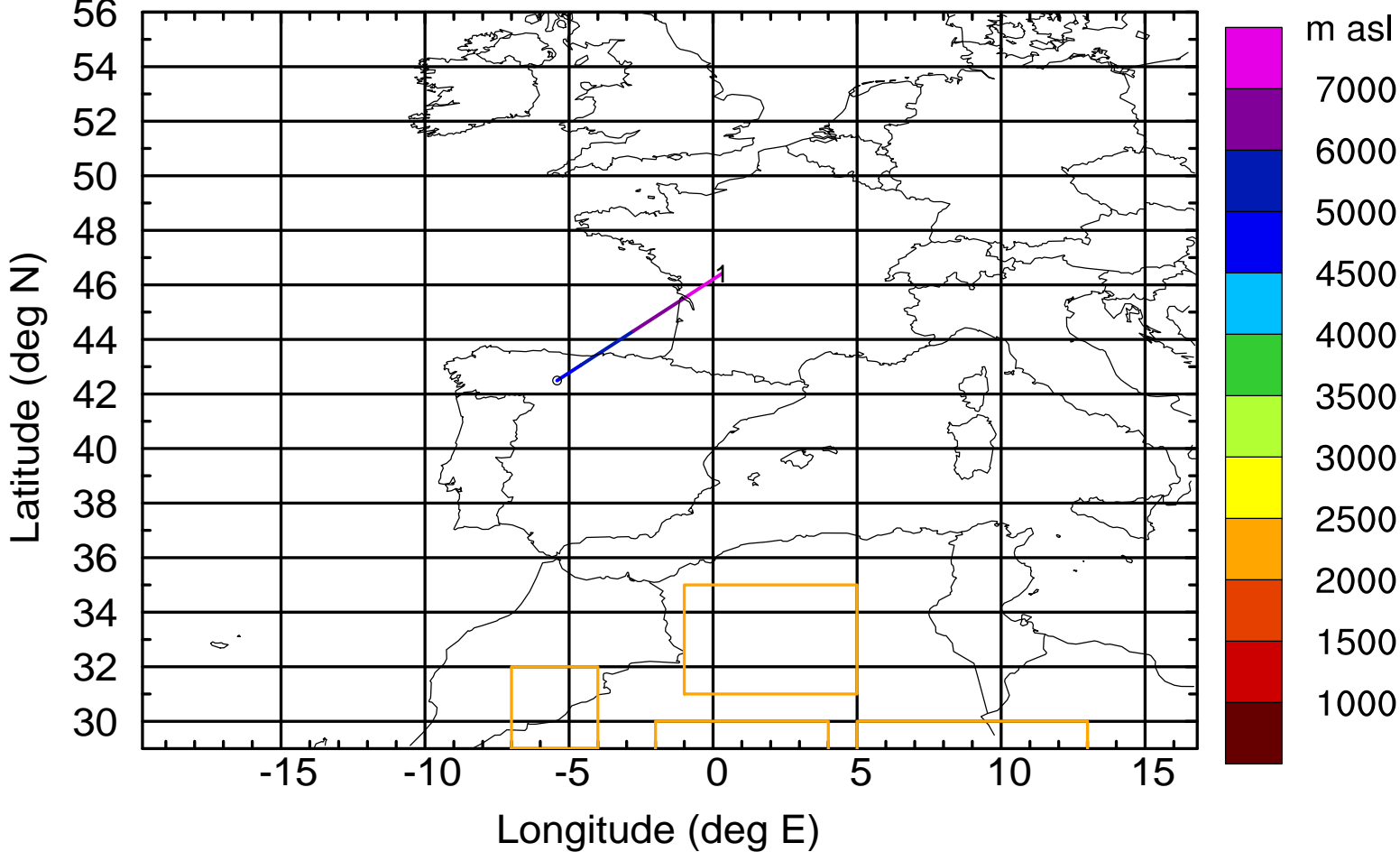
Level #14 of flight 170419a

BWD 20170419/13 -94H = 15/15 UTC



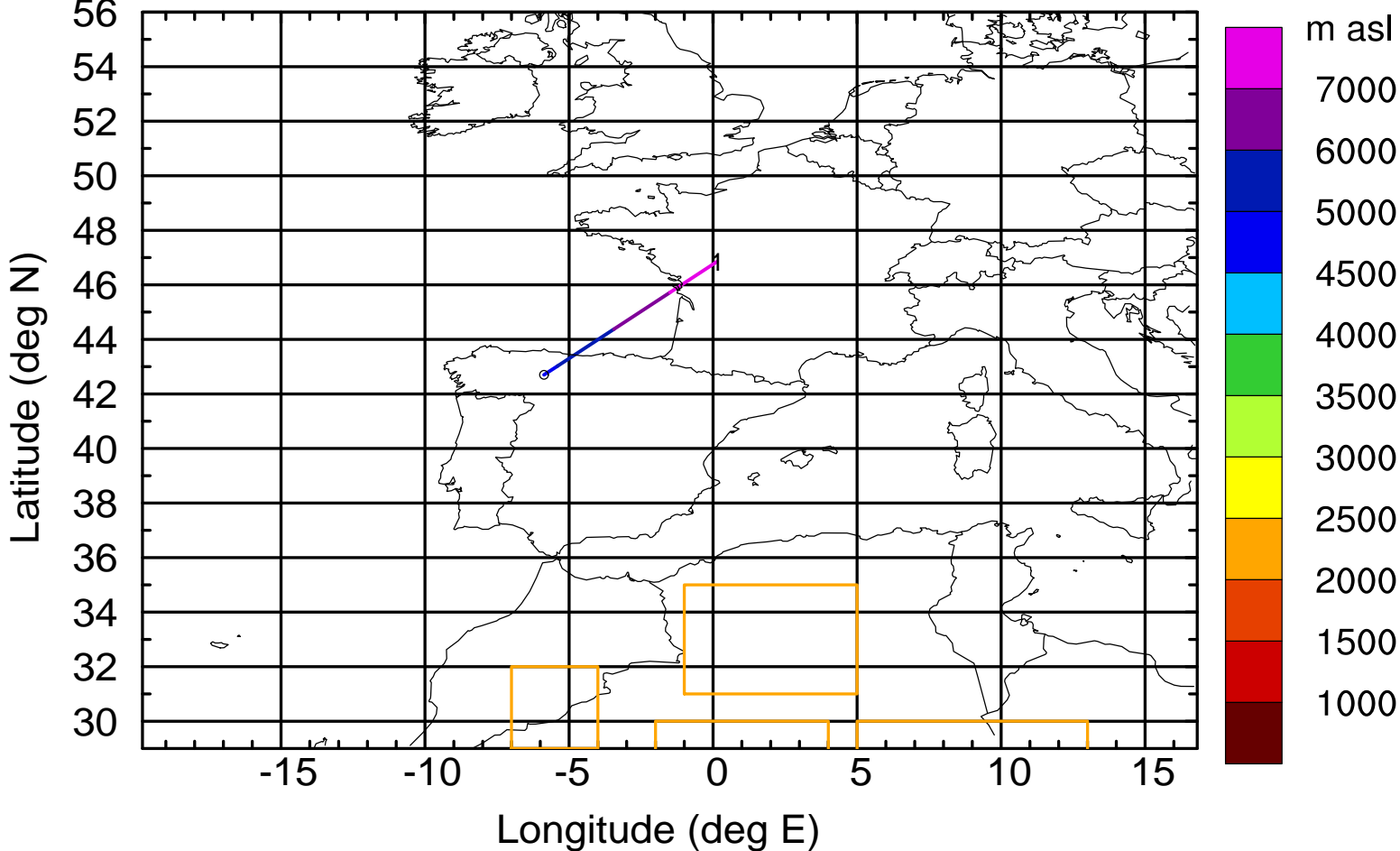
Level #14 of flight 170419a

BWD 20170419/13 -95H = 15/14 UTC



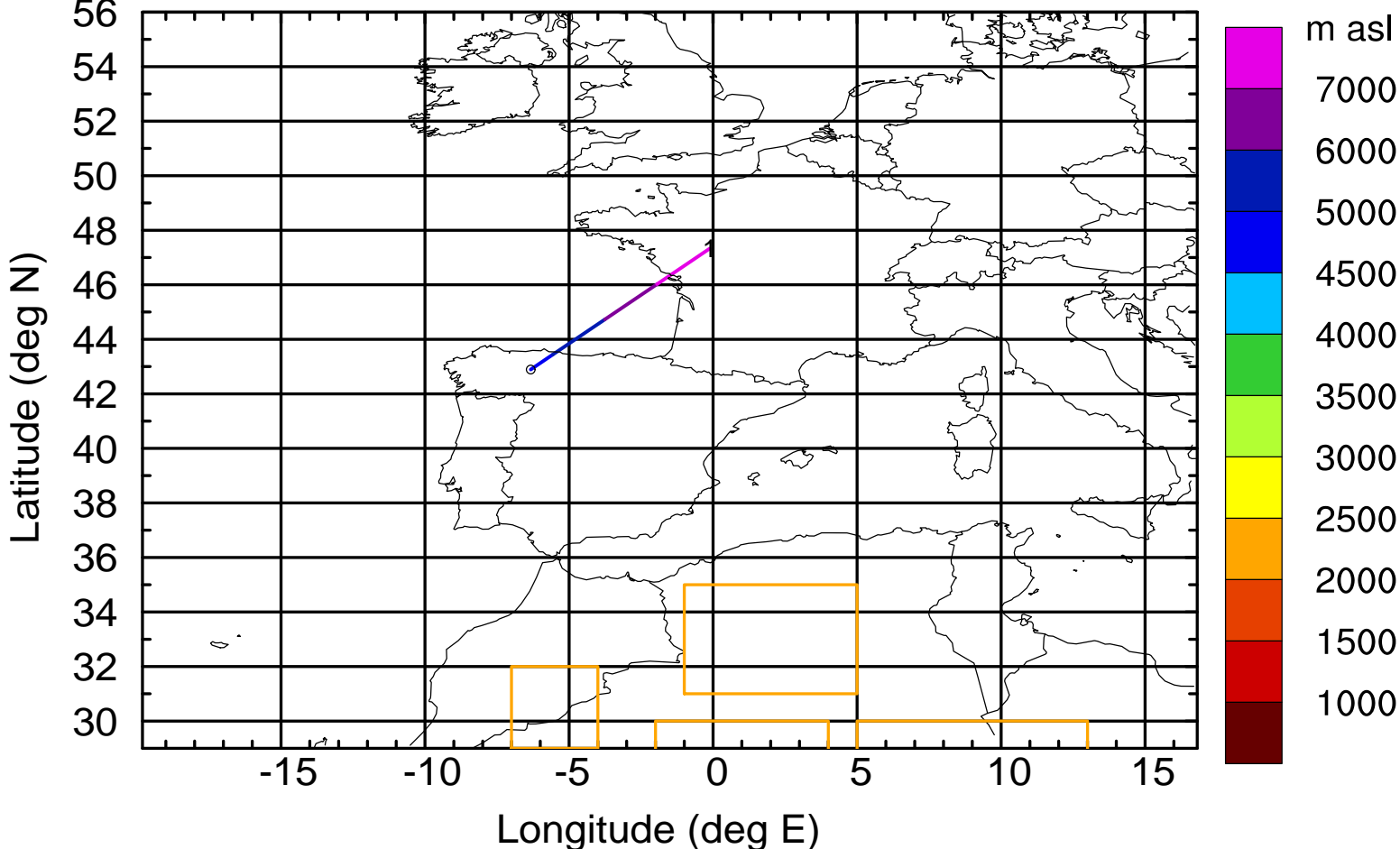
Level #14 of flight 170419a

BWD 20170419/13 -96H = 15/13 UTC



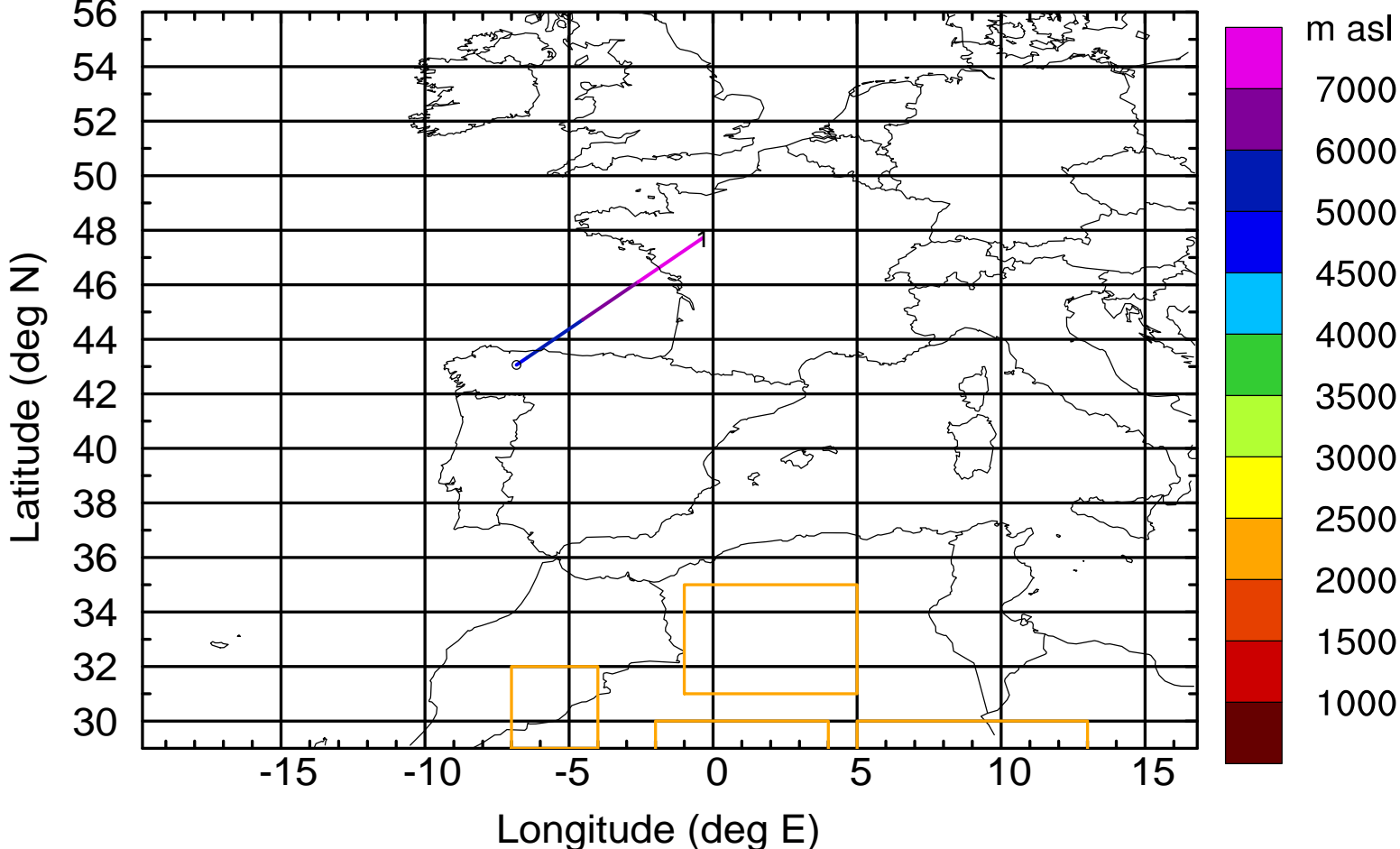
Level #14 of flight 170419a

BWD 20170419/13 -97H = 15/12 UTC



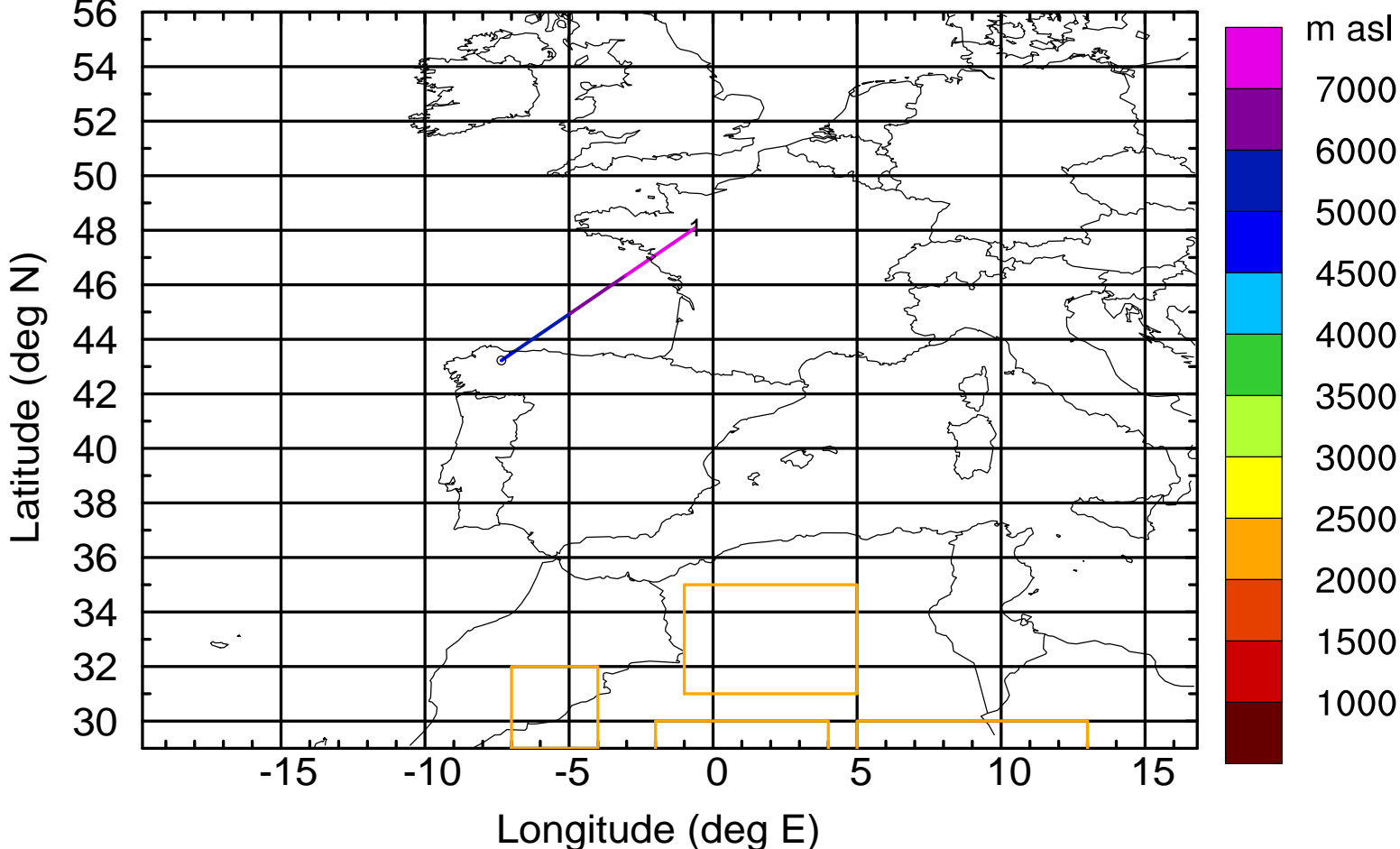
Level #14 of flight 170419a

BWD 20170419/13 -98H = 15/11 UTC



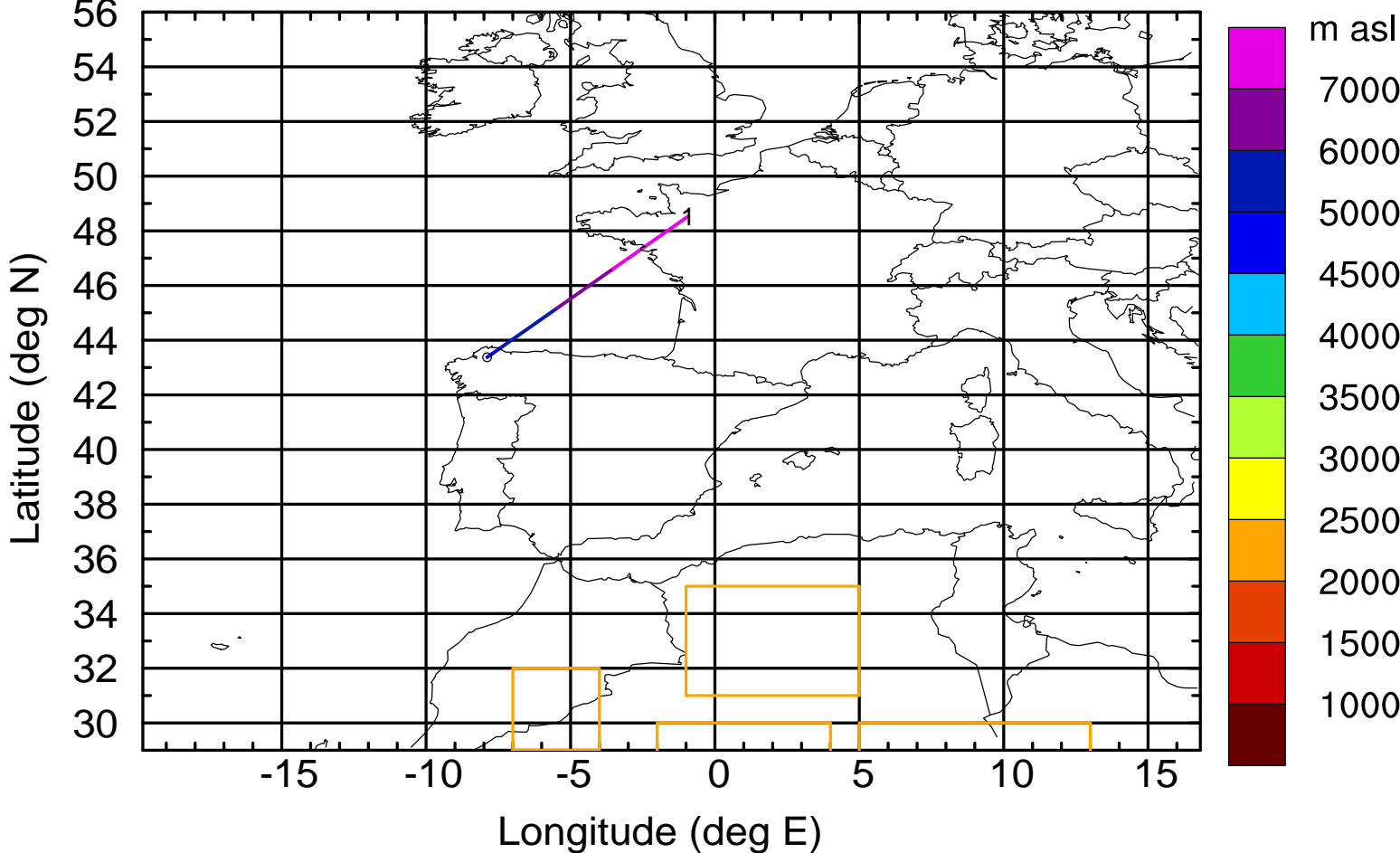
Level #14 of flight 170419a

BWD 20170419/13 -99H = 15/10 UTC



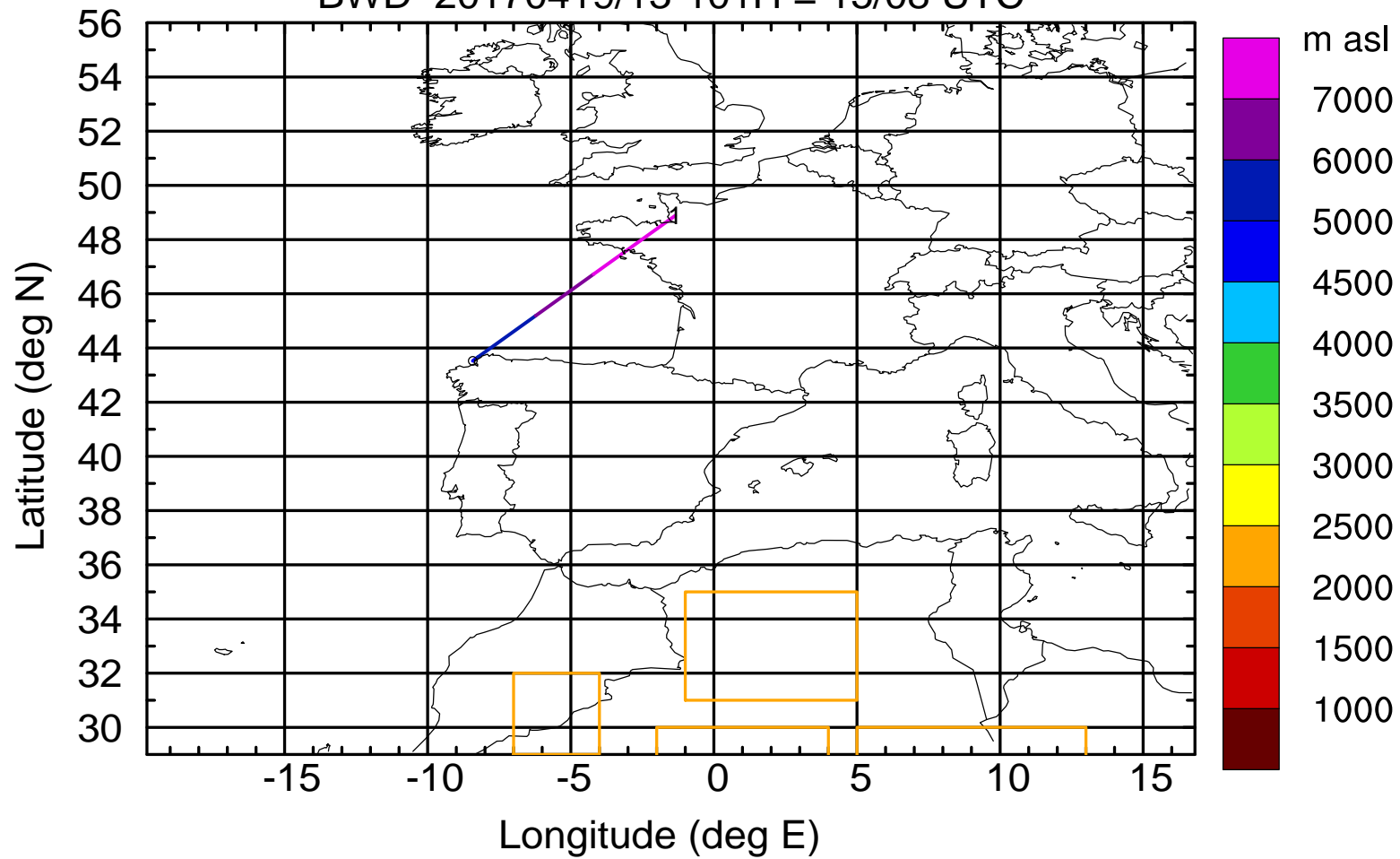
Level #14 of flight 170419a

BWD 20170419/13-100H = 15/09 UTC



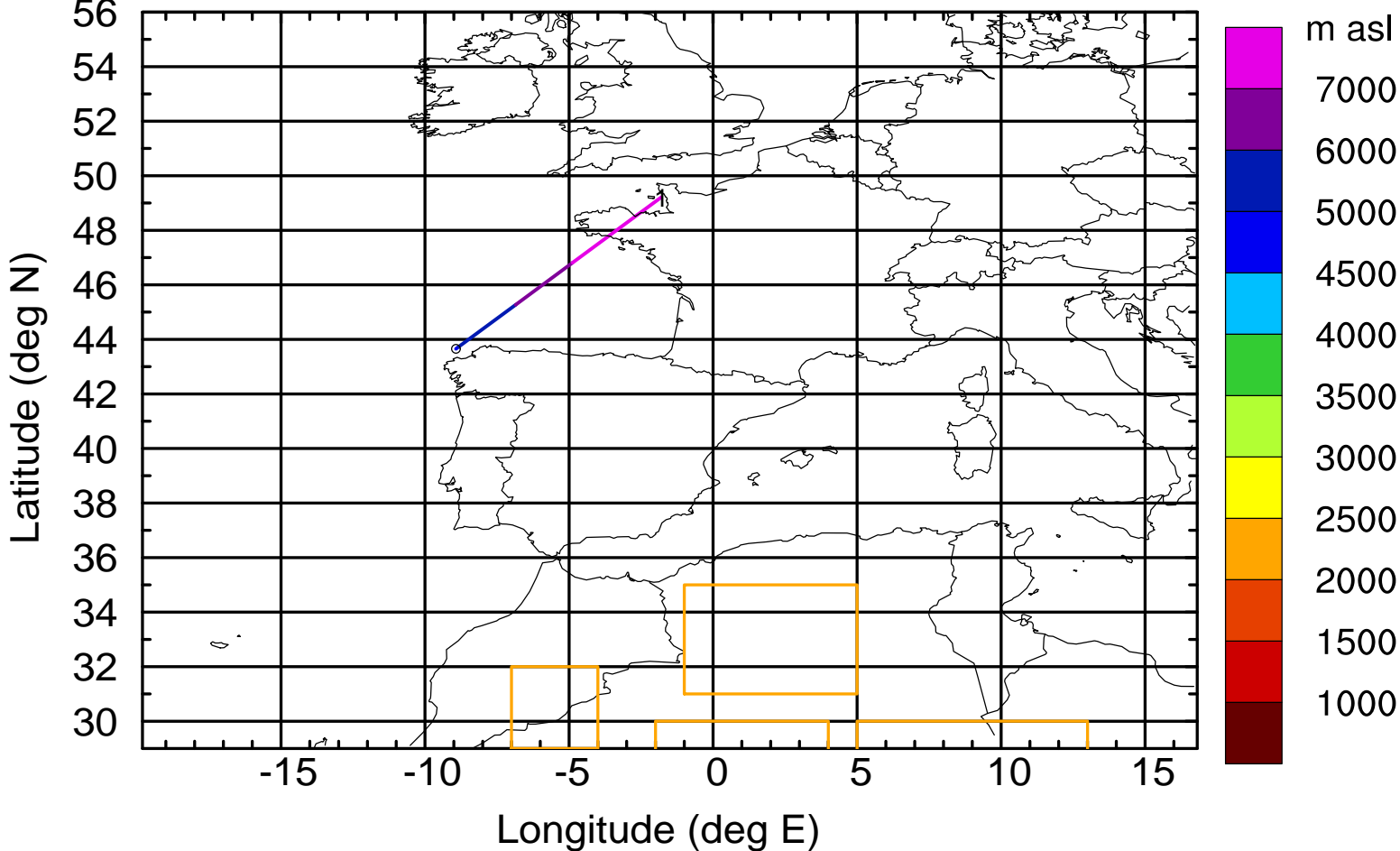
Level #14 of flight 170419a

BWD 20170419/13-101H = 15/08 UTC



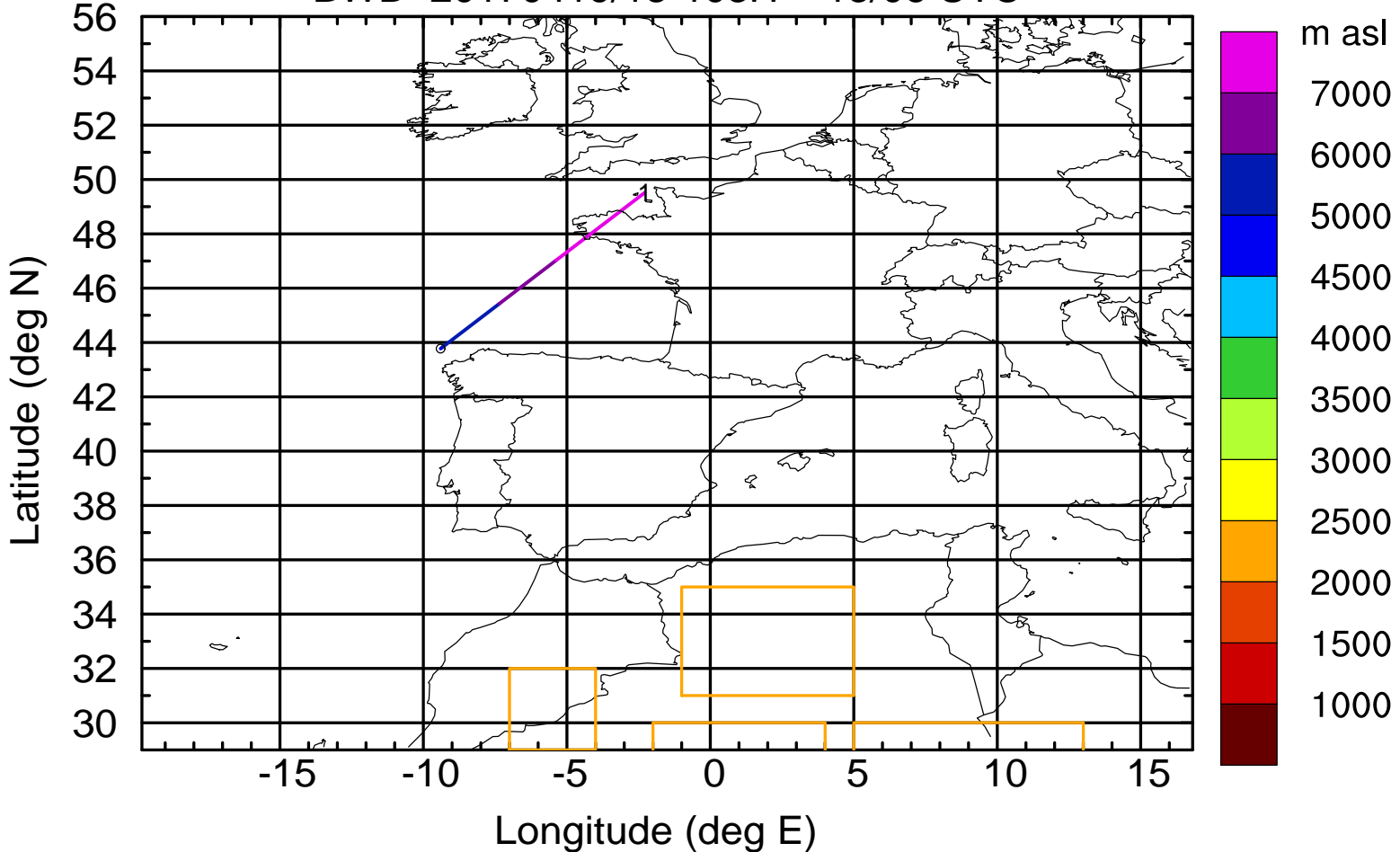
Level #14 of flight 170419a

BWD 20170419/13-102H = 15/07 UTC



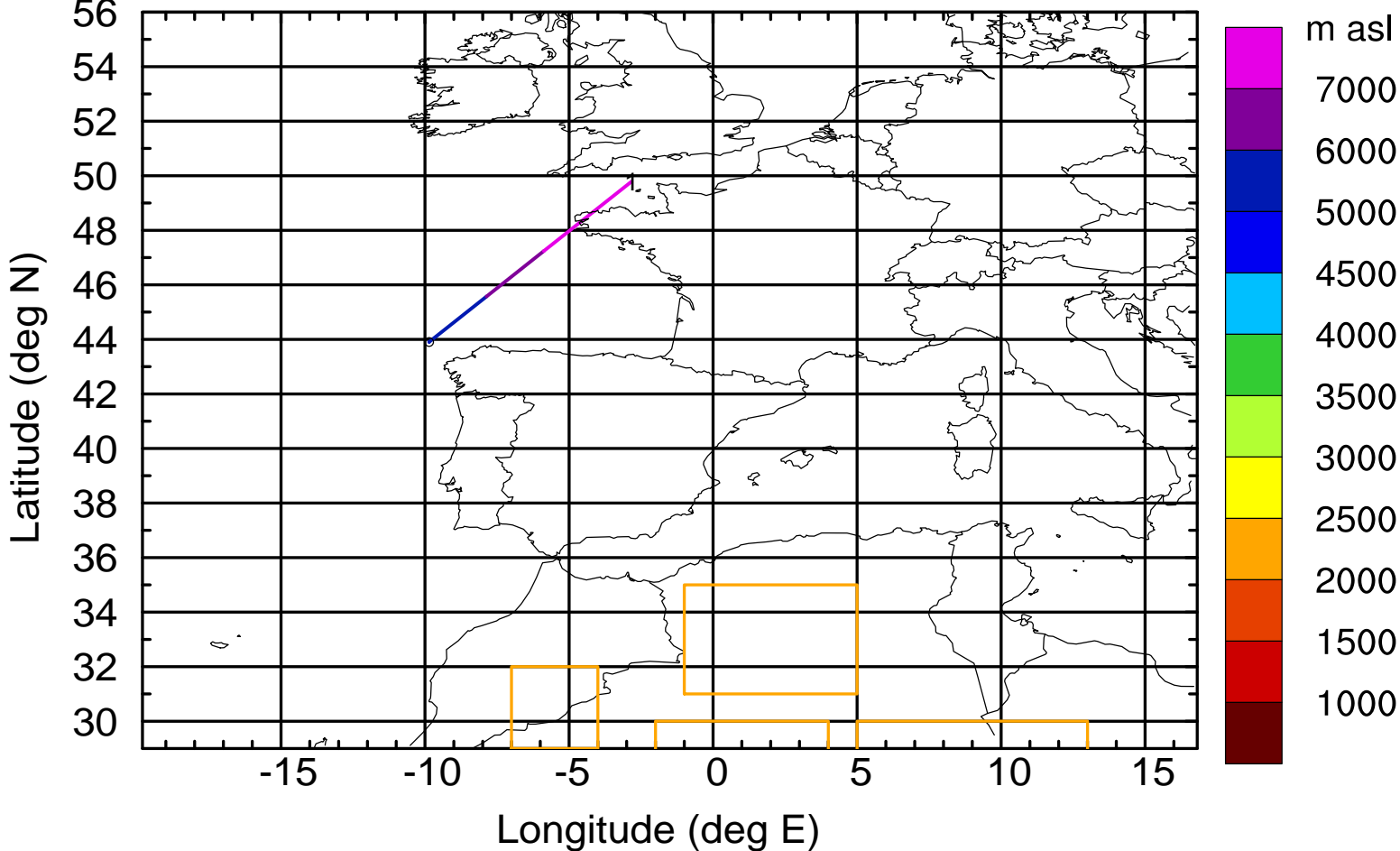
Level #14 of flight 170419a

BWD 20170419/13-103H = 15/06 UTC



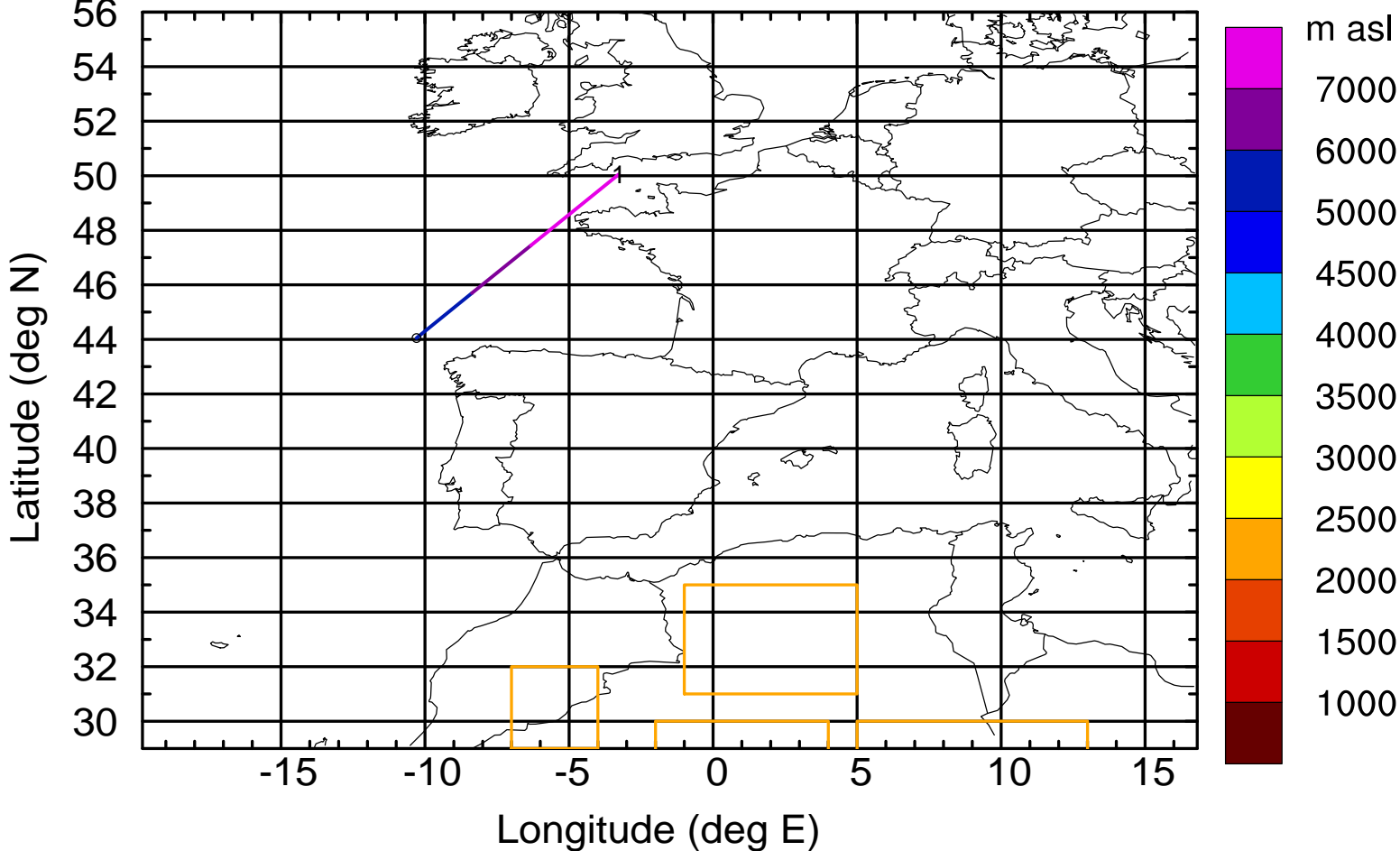
Level #14 of flight 170419a

BWD 20170419/13-104H = 15/05 UTC



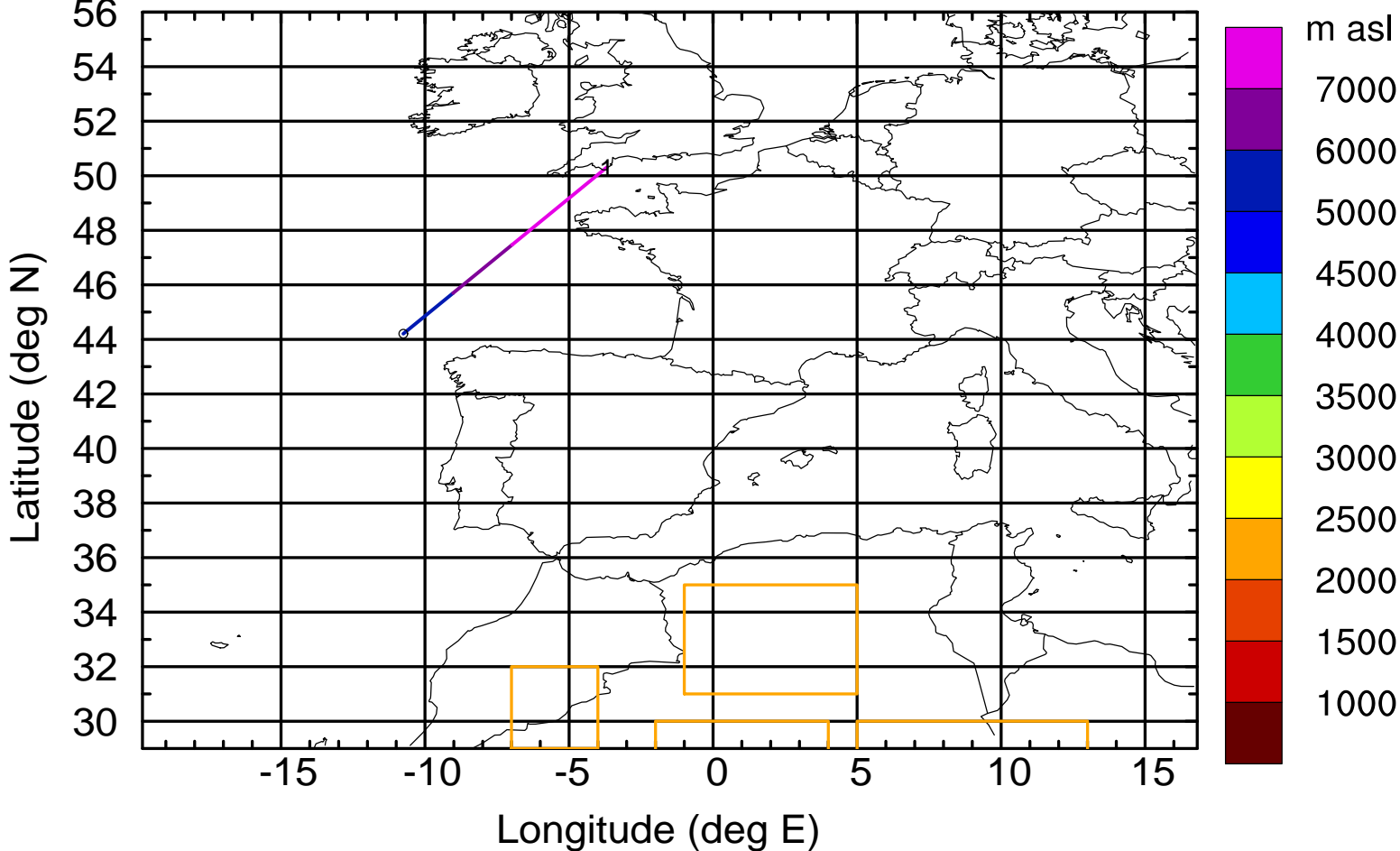
Level #14 of flight 170419a

BWD 20170419/13-105H = 15/04 UTC



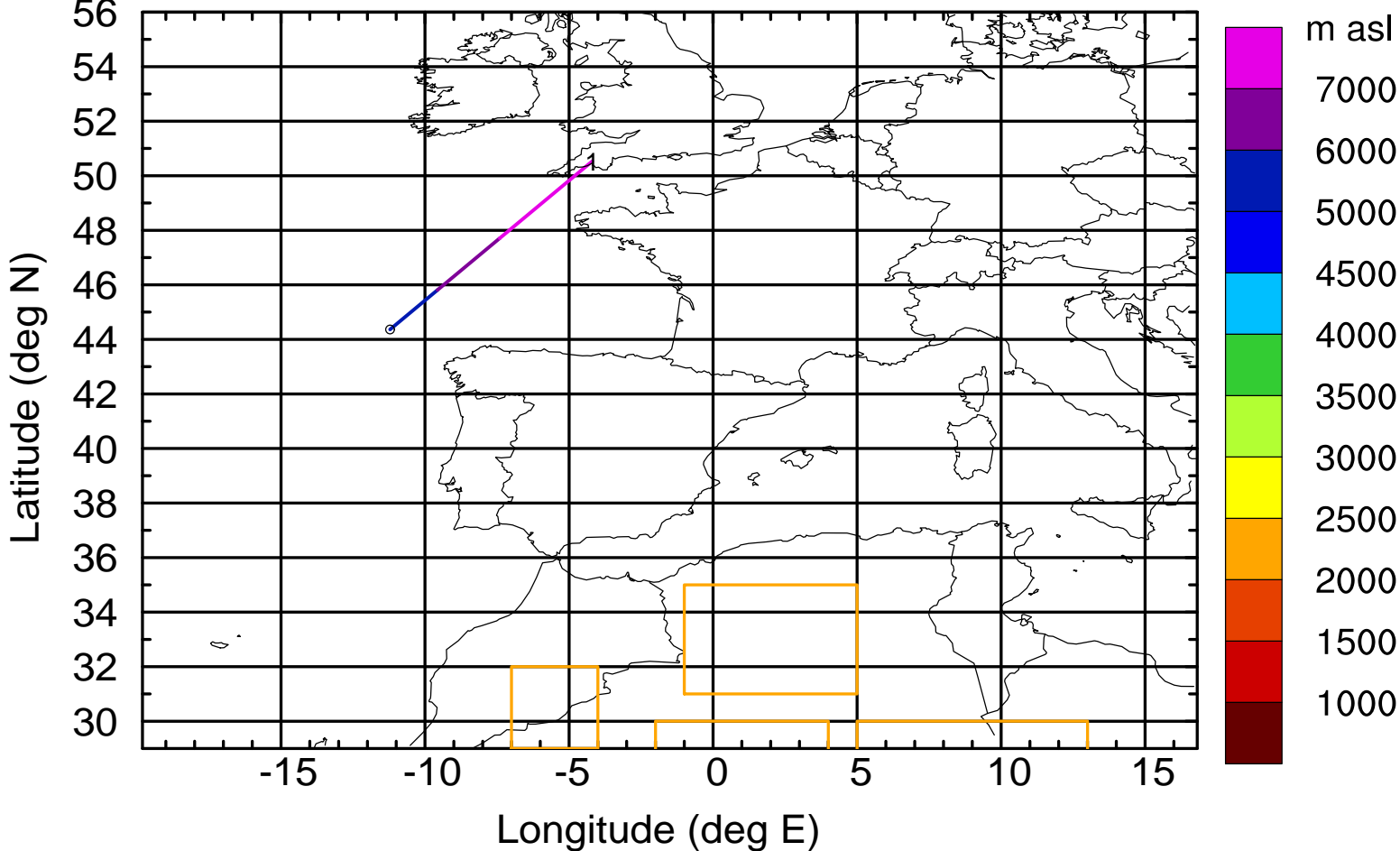
Level #14 of flight 170419a

BWD 20170419/13-106H = 15/03 UTC



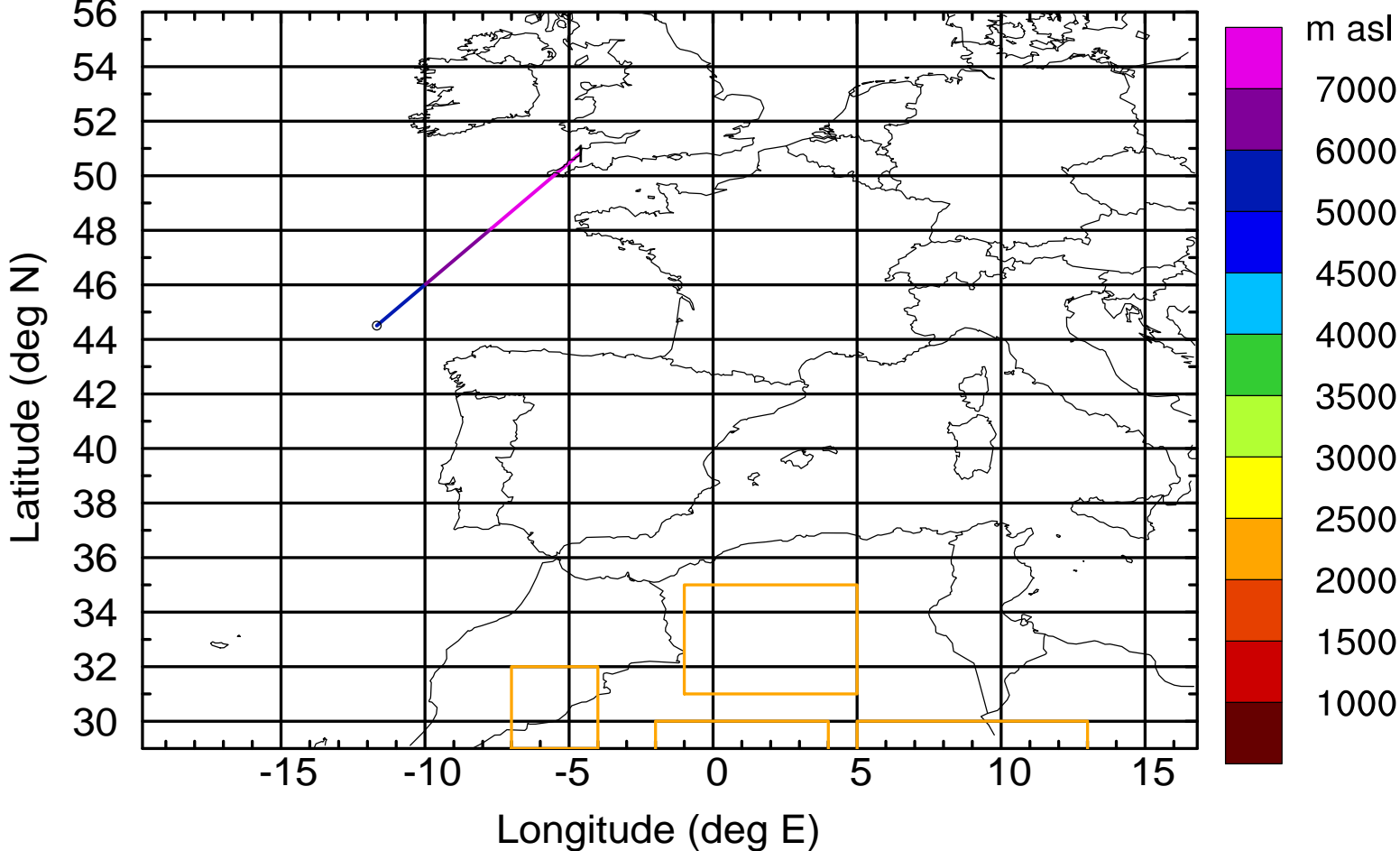
Level #14 of flight 170419a

BWD 20170419/13-107H = 15/02 UTC



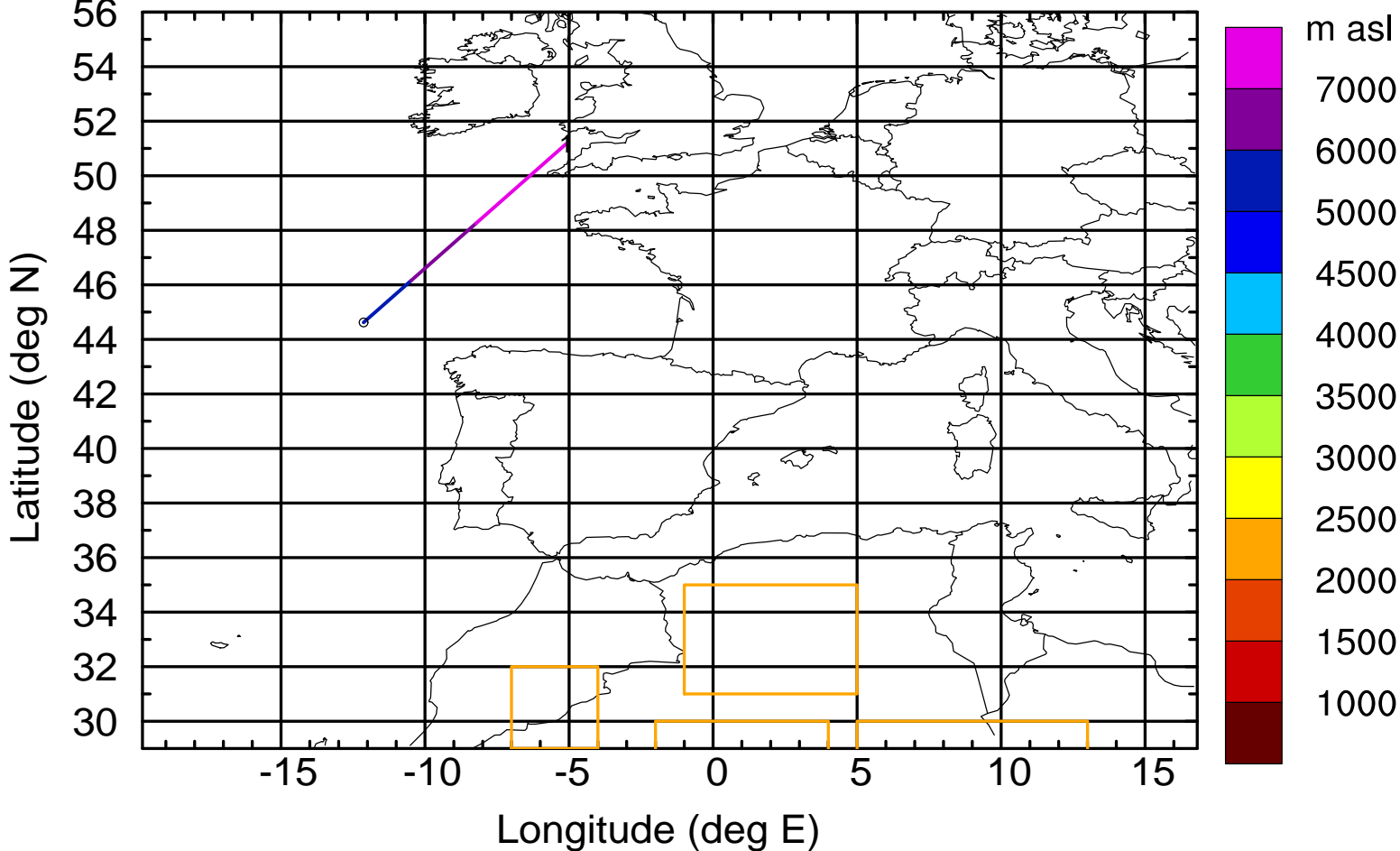
Level #14 of flight 170419a

BWD 20170419/13-108H = 15/01 UTC



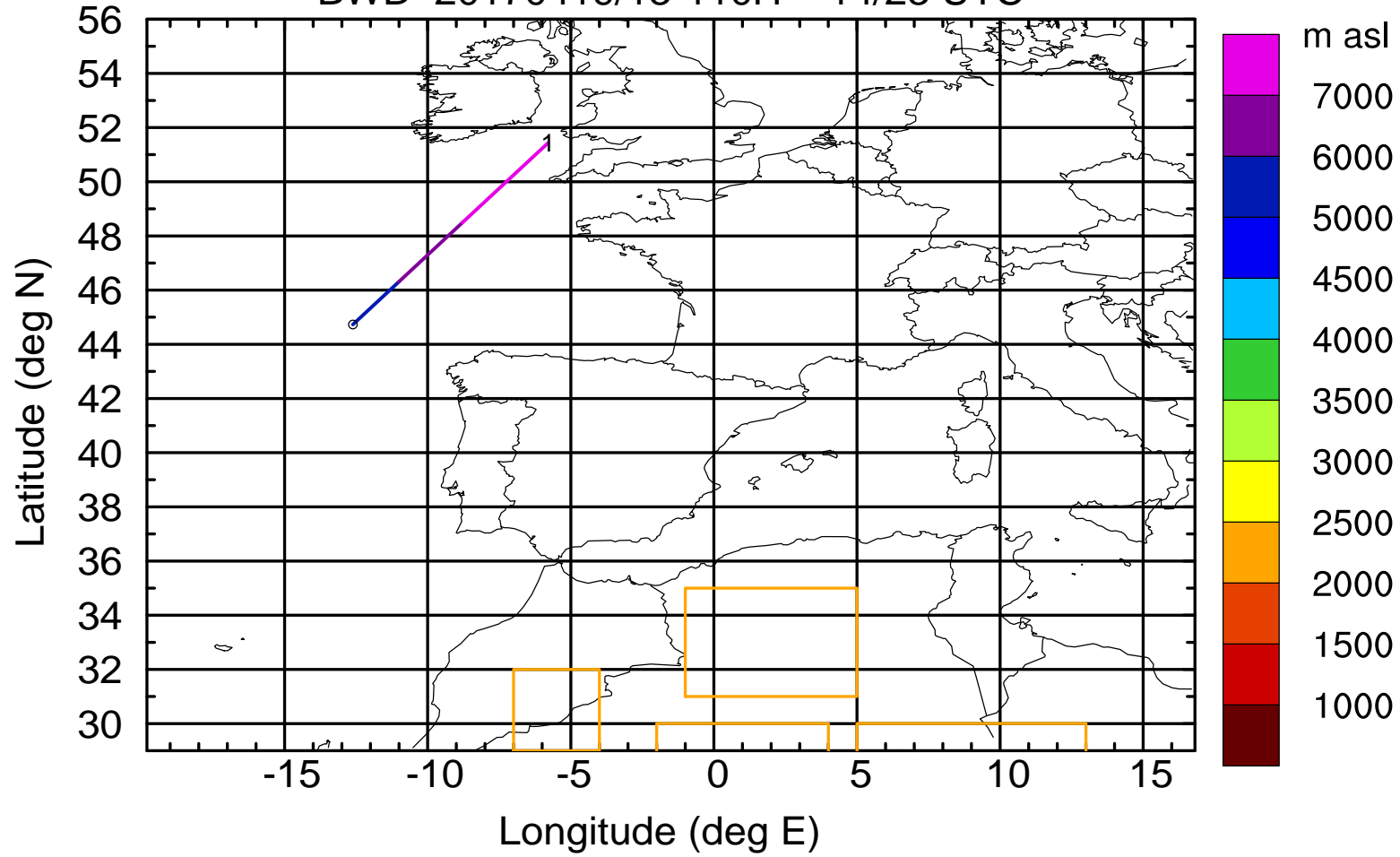
Level #14 of flight 170419a

BWD 20170419/13-109H = 15/00 UTC



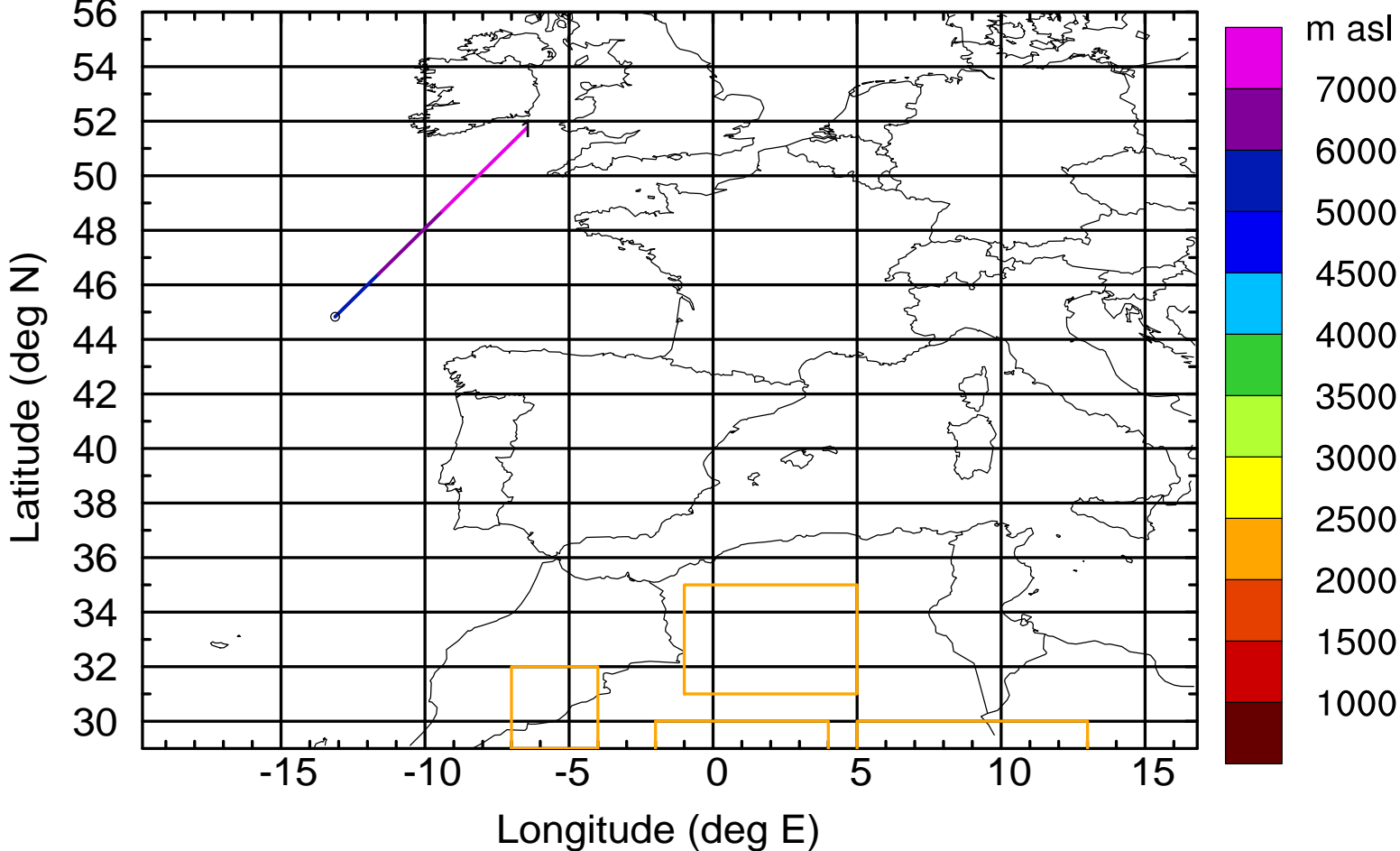
Level #14 of flight 170419a

BWD 20170419/13-110H = 14/23 UTC



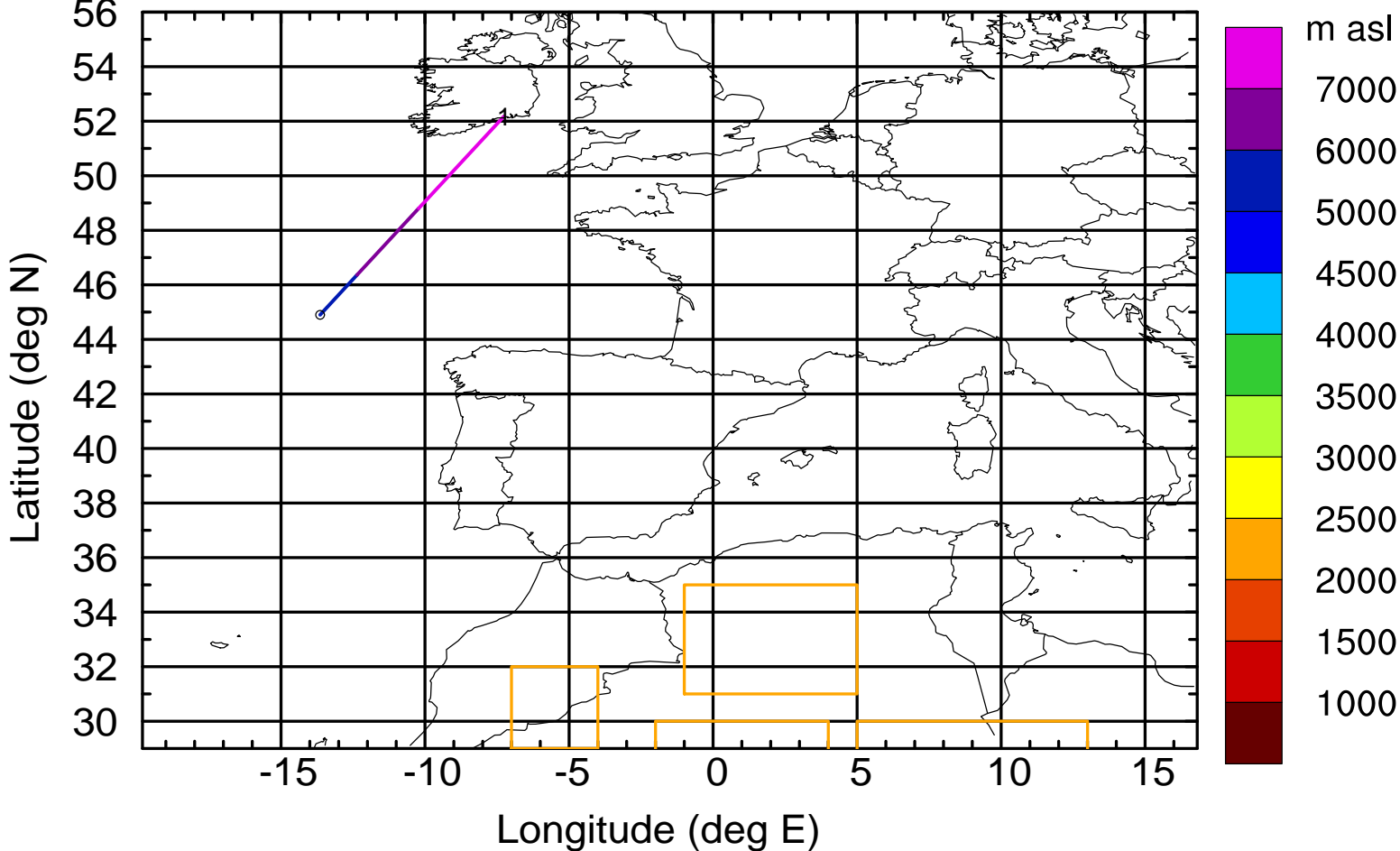
Level #14 of flight 170419a

BWD 20170419/13-111H = 14/22 UTC



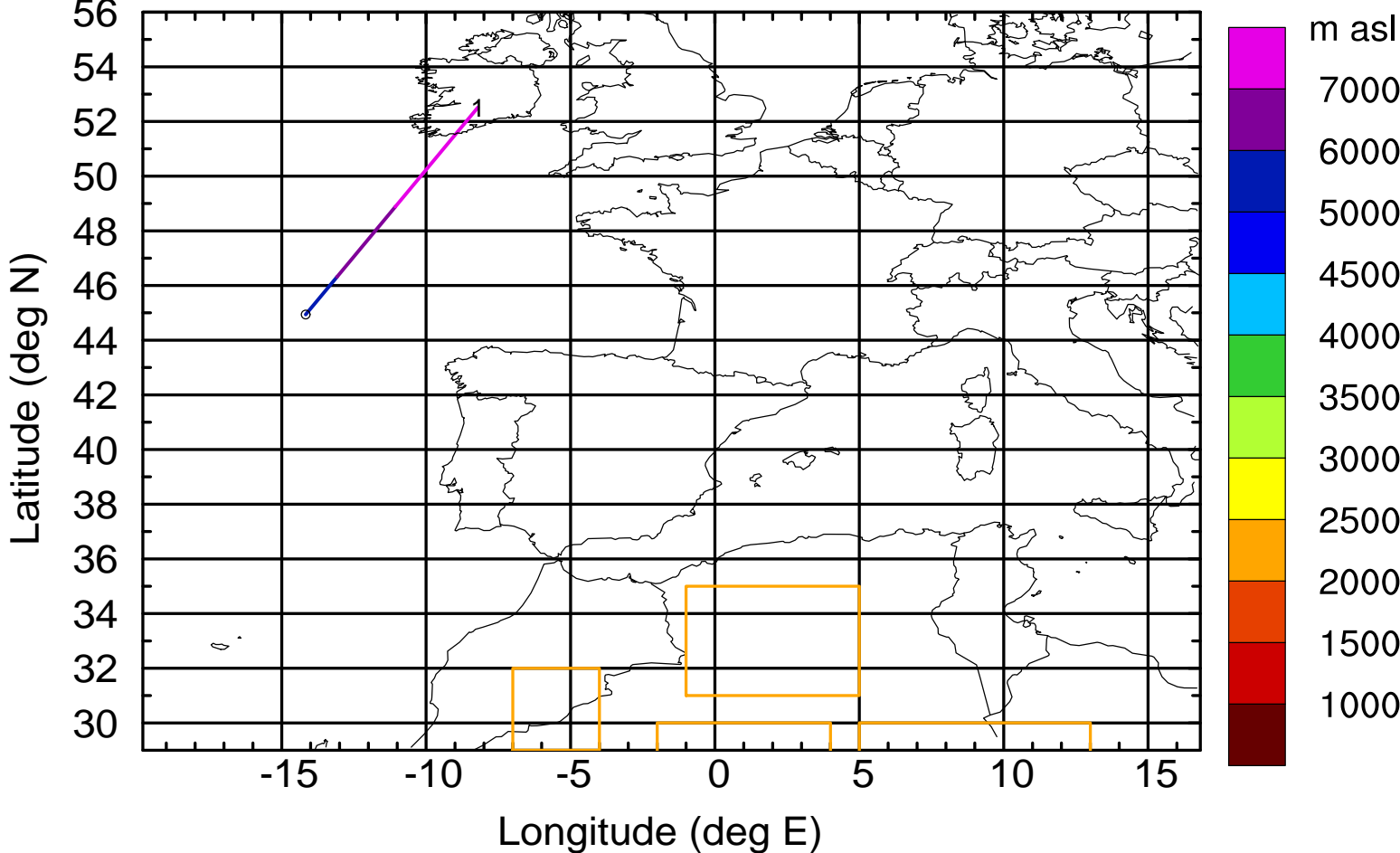
Level #14 of flight 170419a

BWD 20170419/13-112H = 14/21 UTC



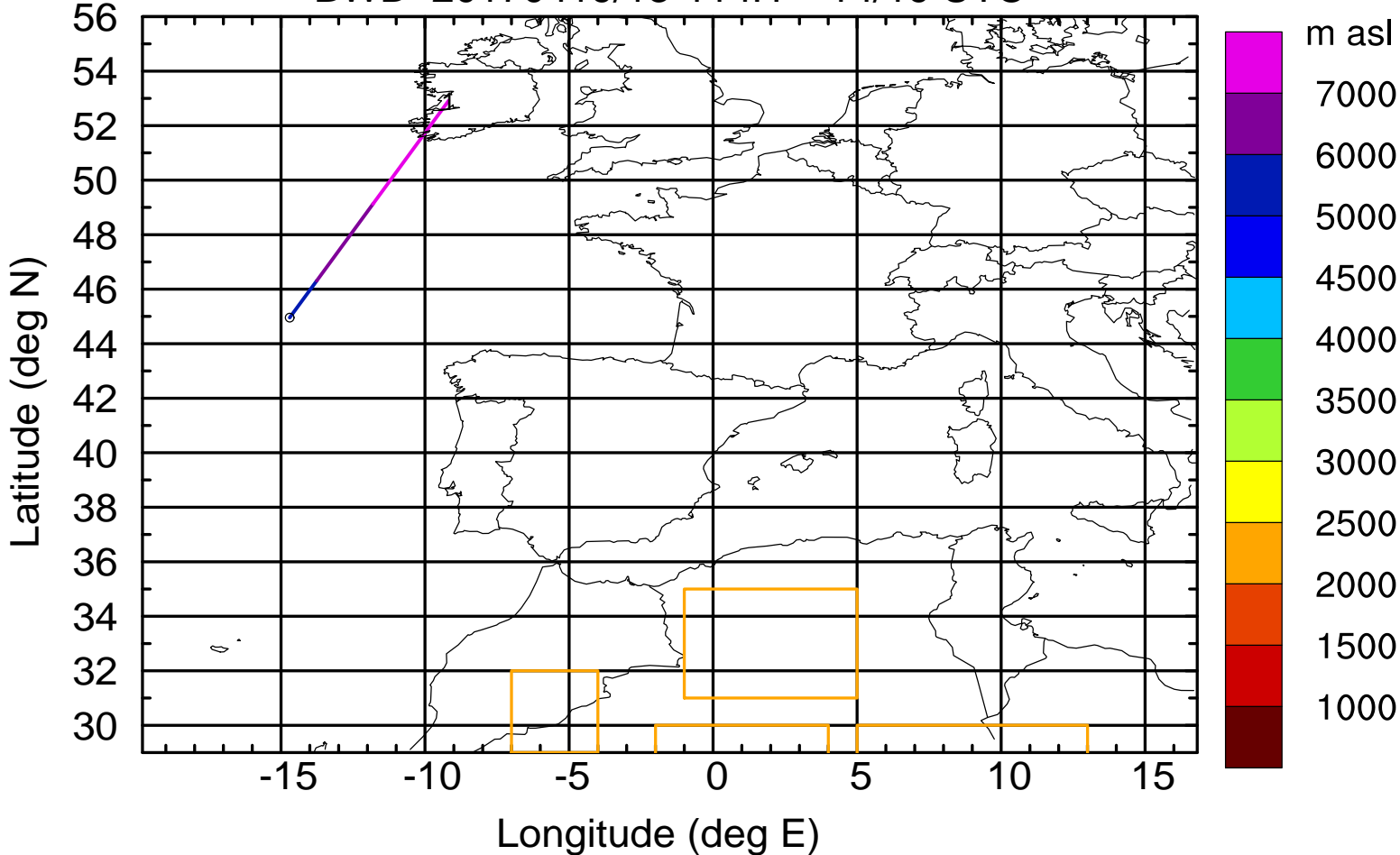
Level #14 of flight 170419a

BWD 20170419/13-113H = 14/20 UTC



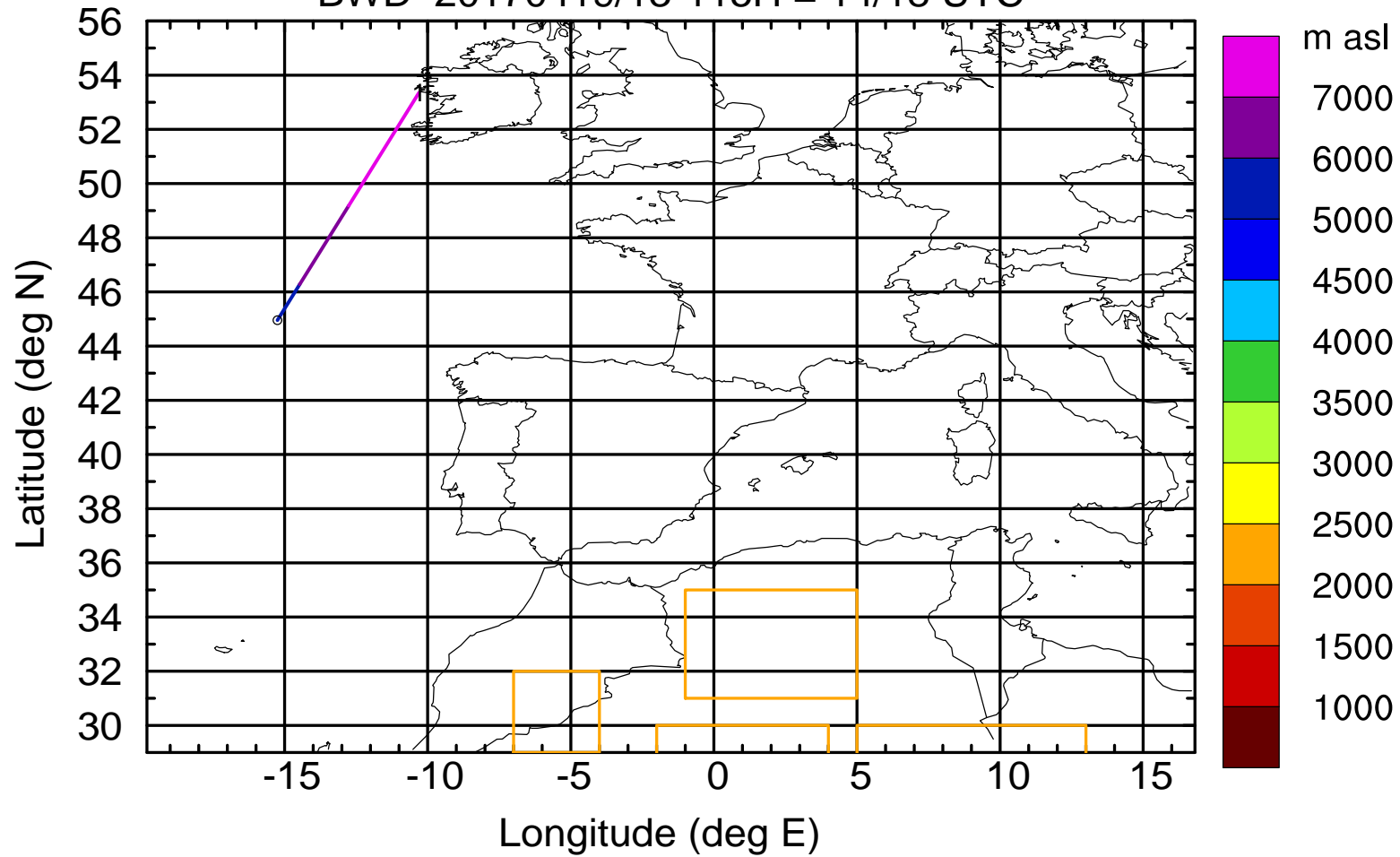
Level #14 of flight 170419a

BWD 20170419/13-114H = 14/19 UTC



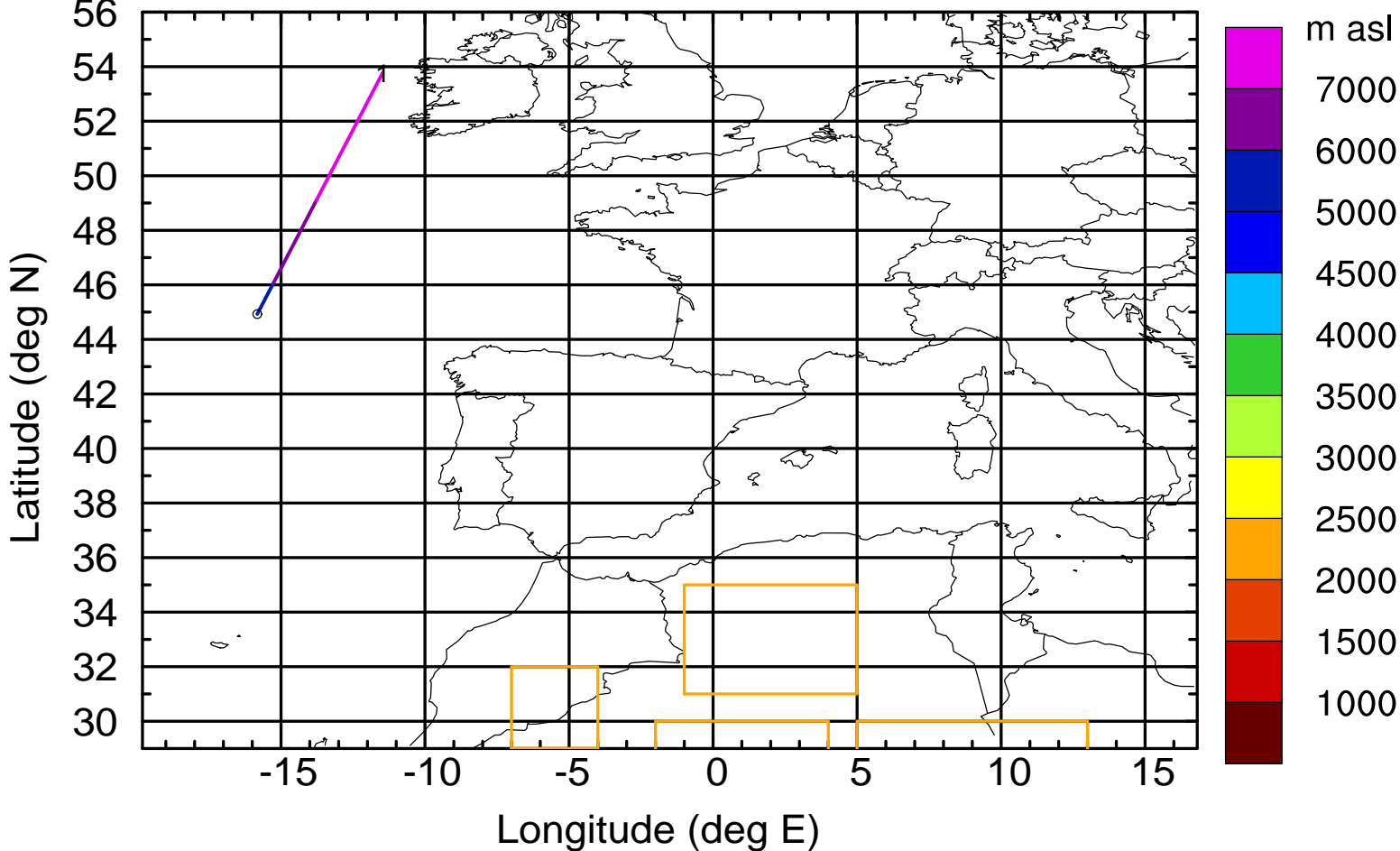
Level #14 of flight 170419a

BWD 20170419/13-115H = 14/18 UTC



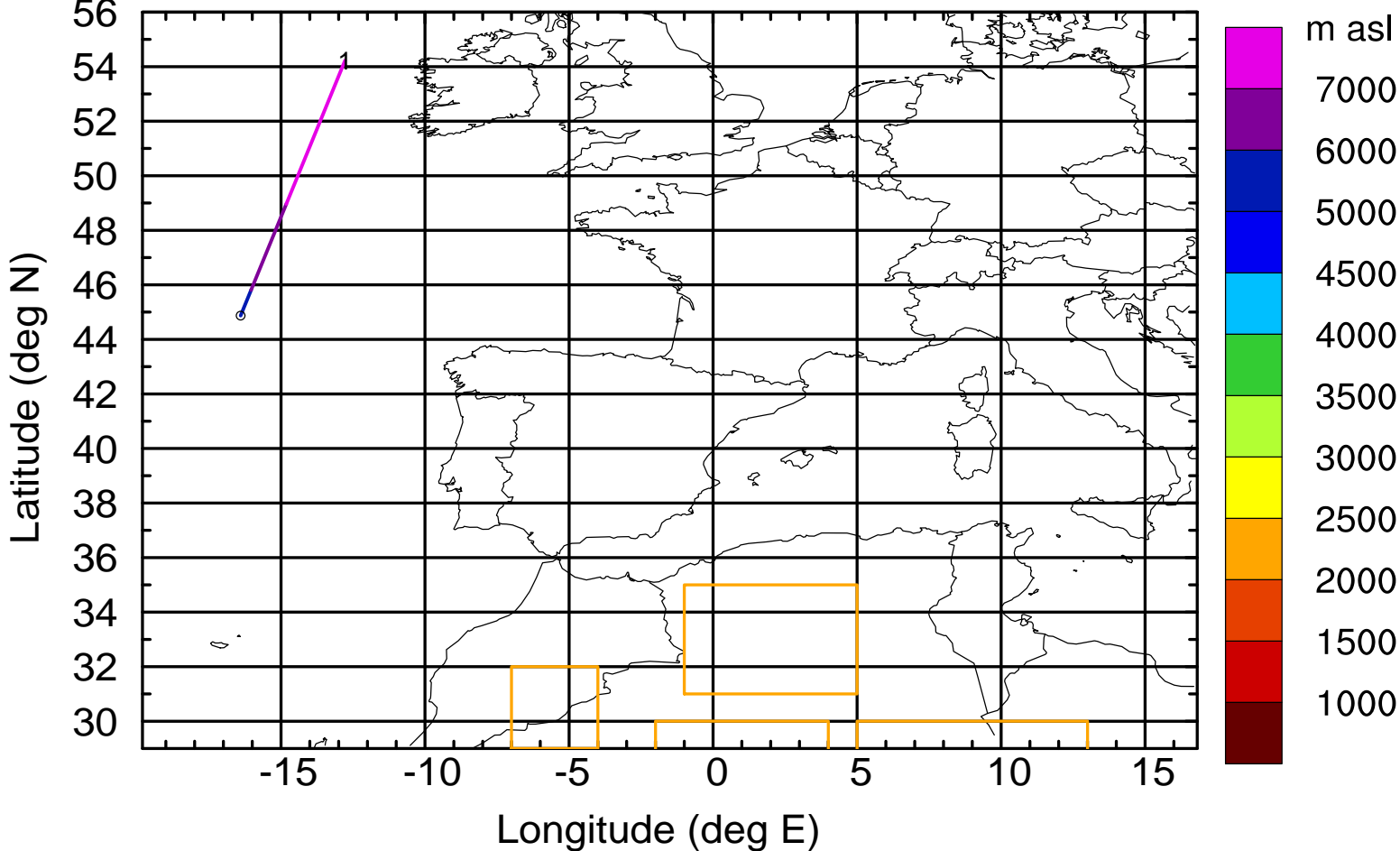
Level #14 of flight 170419a

BWD 20170419/13-116H = 14/17 UTC



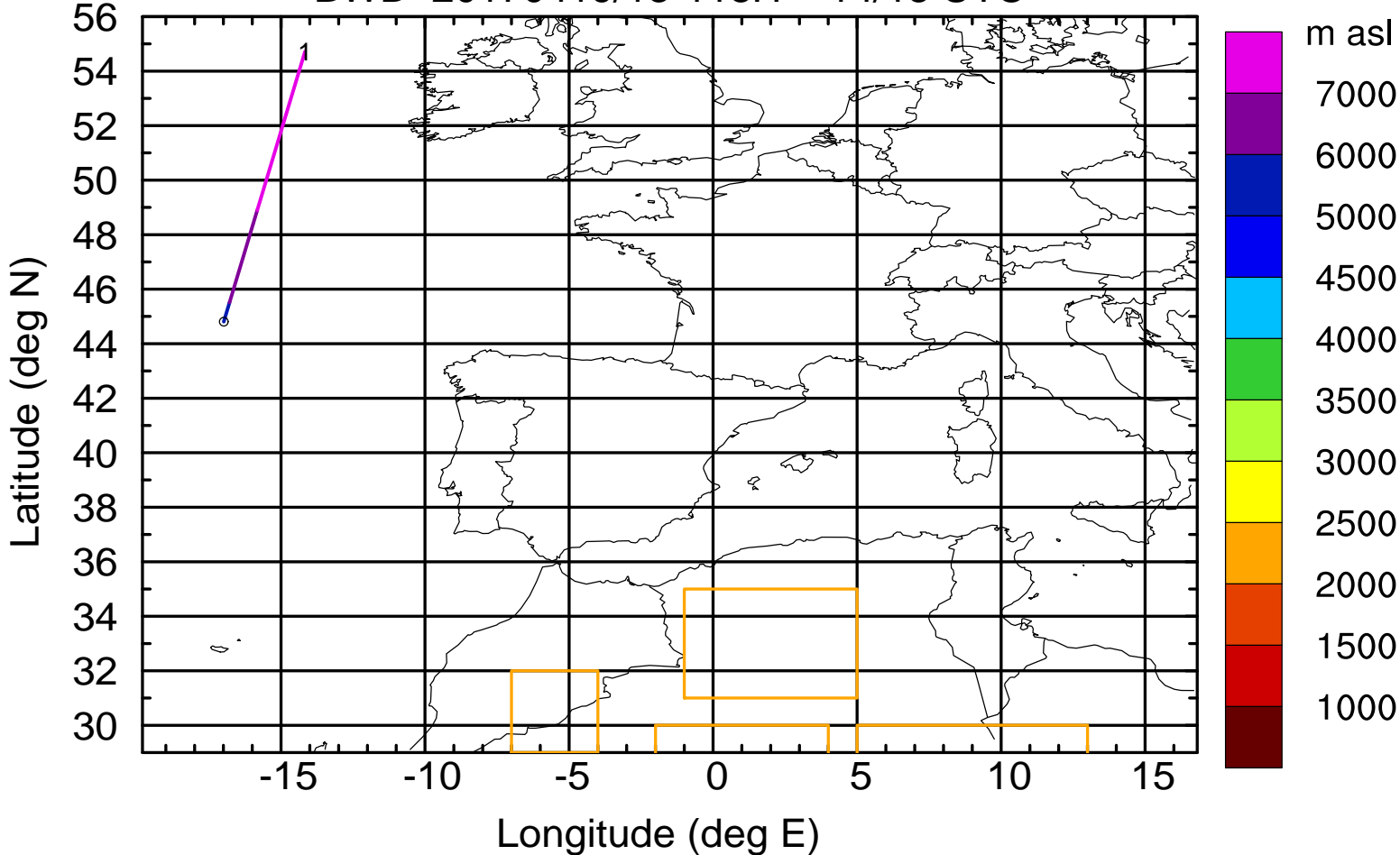
Level #14 of flight 170419a

BWD 20170419/13-117H = 14/16 UTC



Level #14 of flight 170419a

BWD 20170419/13-118H = 14/15 UTC



Level #14 of flight 170419a

BWD 20170419/13-119H = 14/14 UTC

