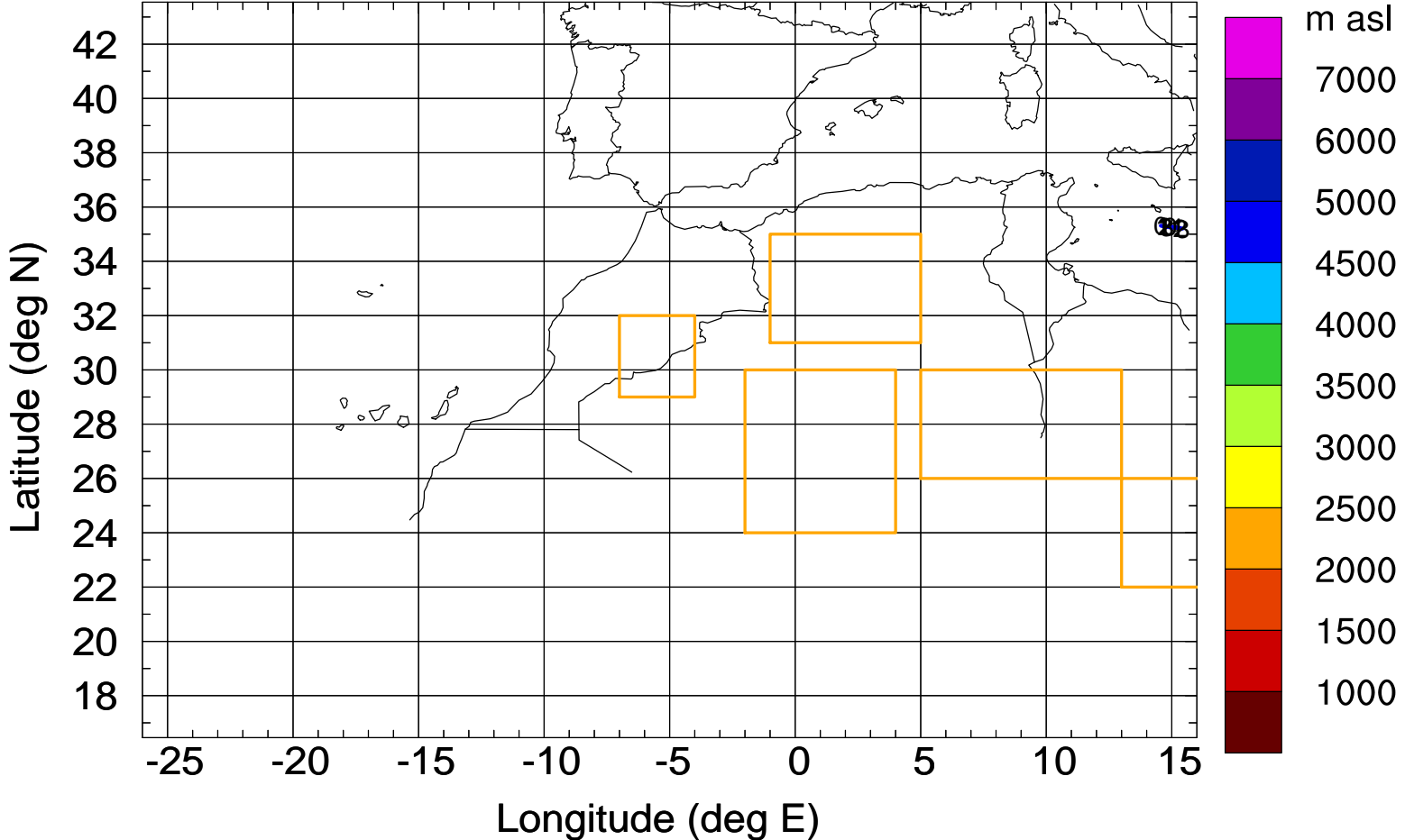


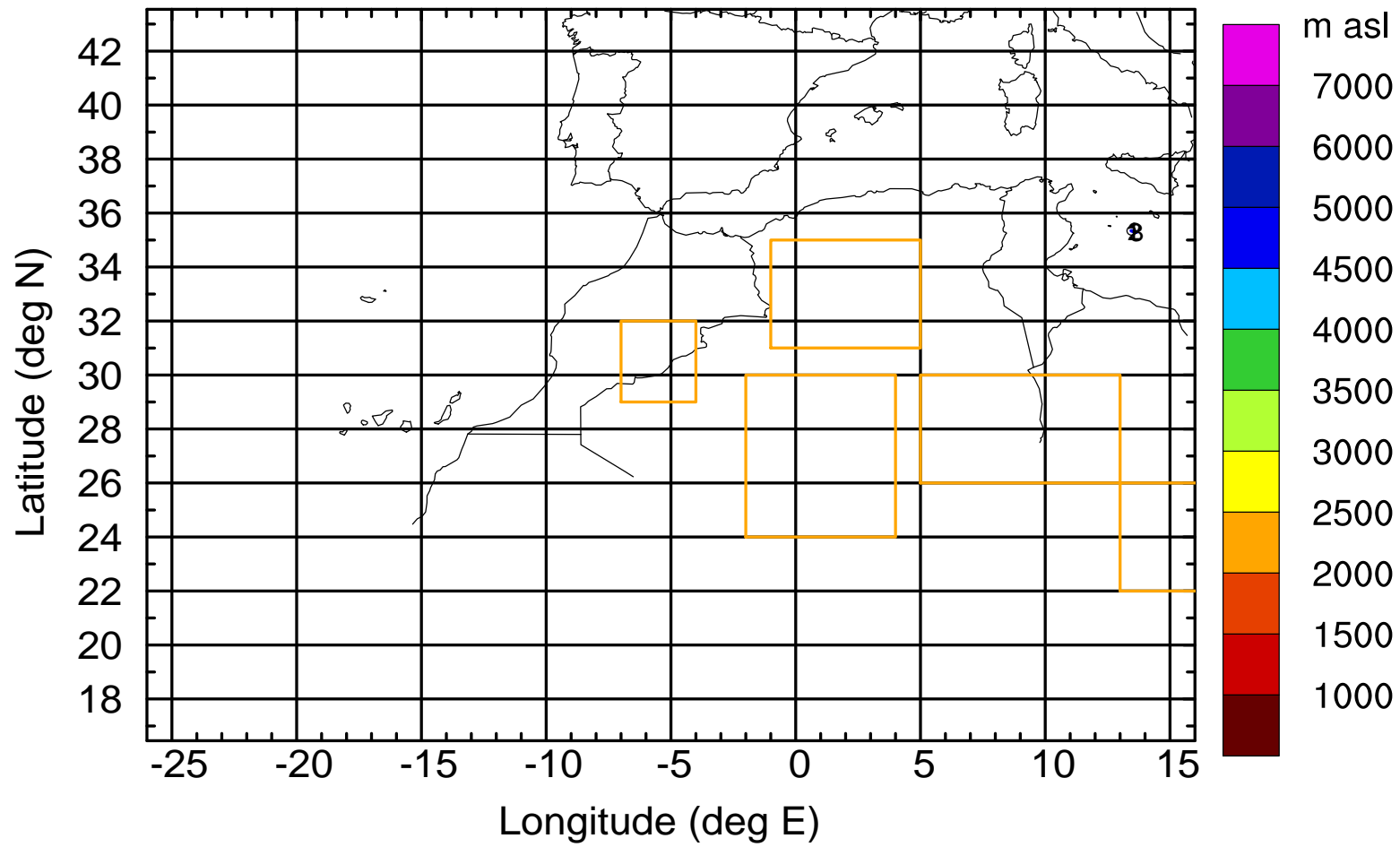
Level #11 of flight 170419a

Flight trajectory



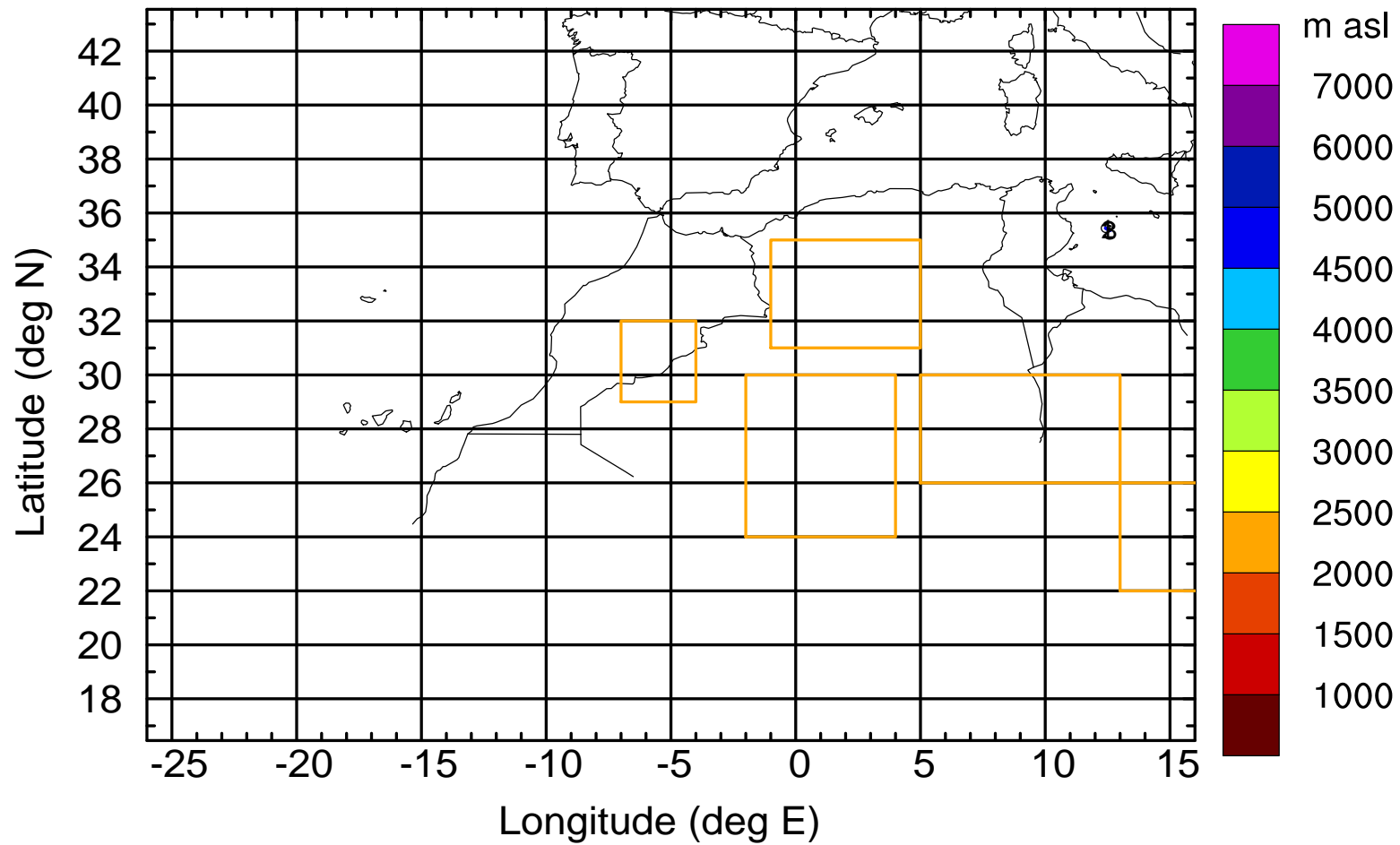
Level #11 of flight 170419a

BWD 20170419/13 -01H = 19/12 UTC



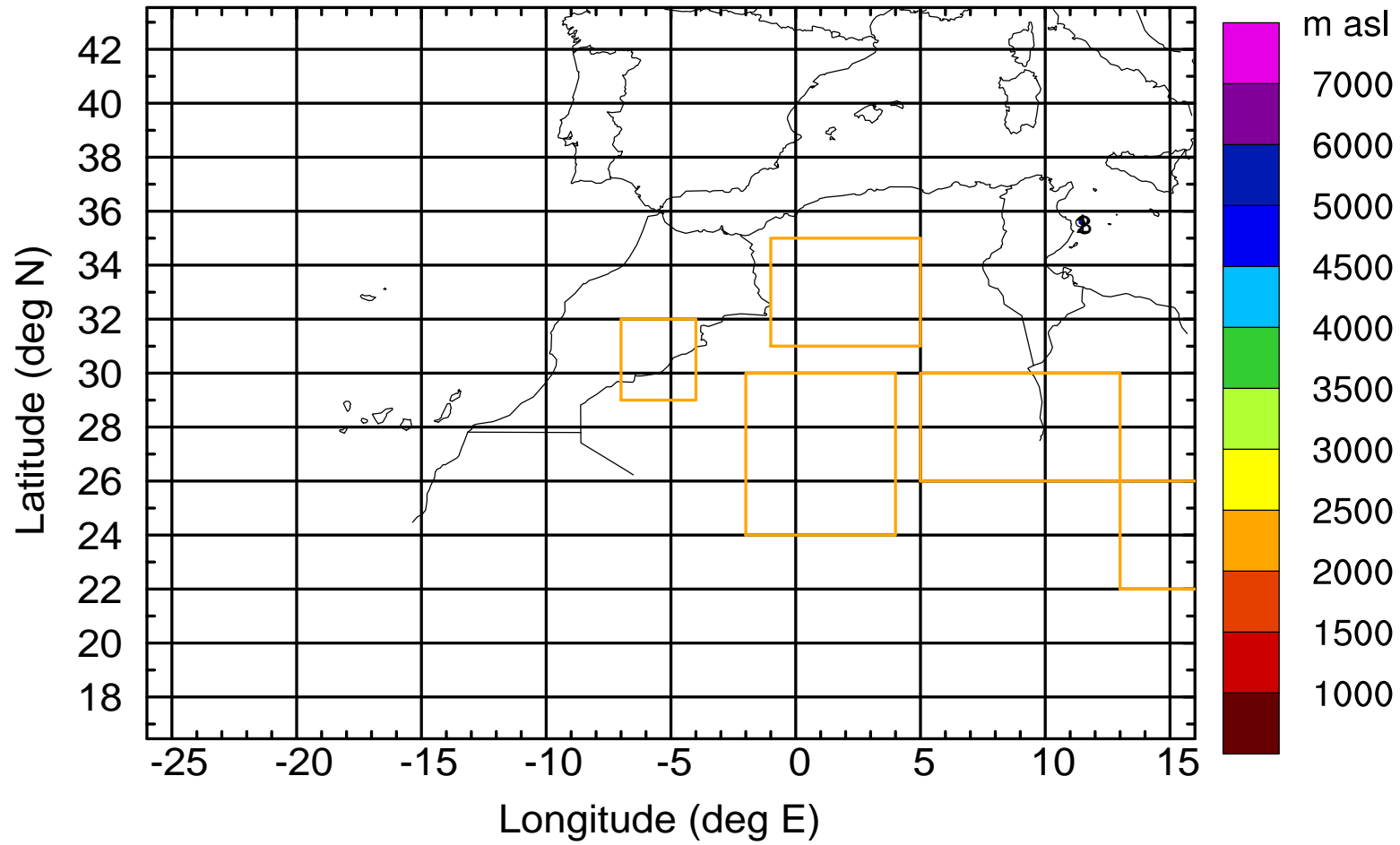
Level #11 of flight 170419a

BWD 20170419/13 -02H = 19/11 UTC



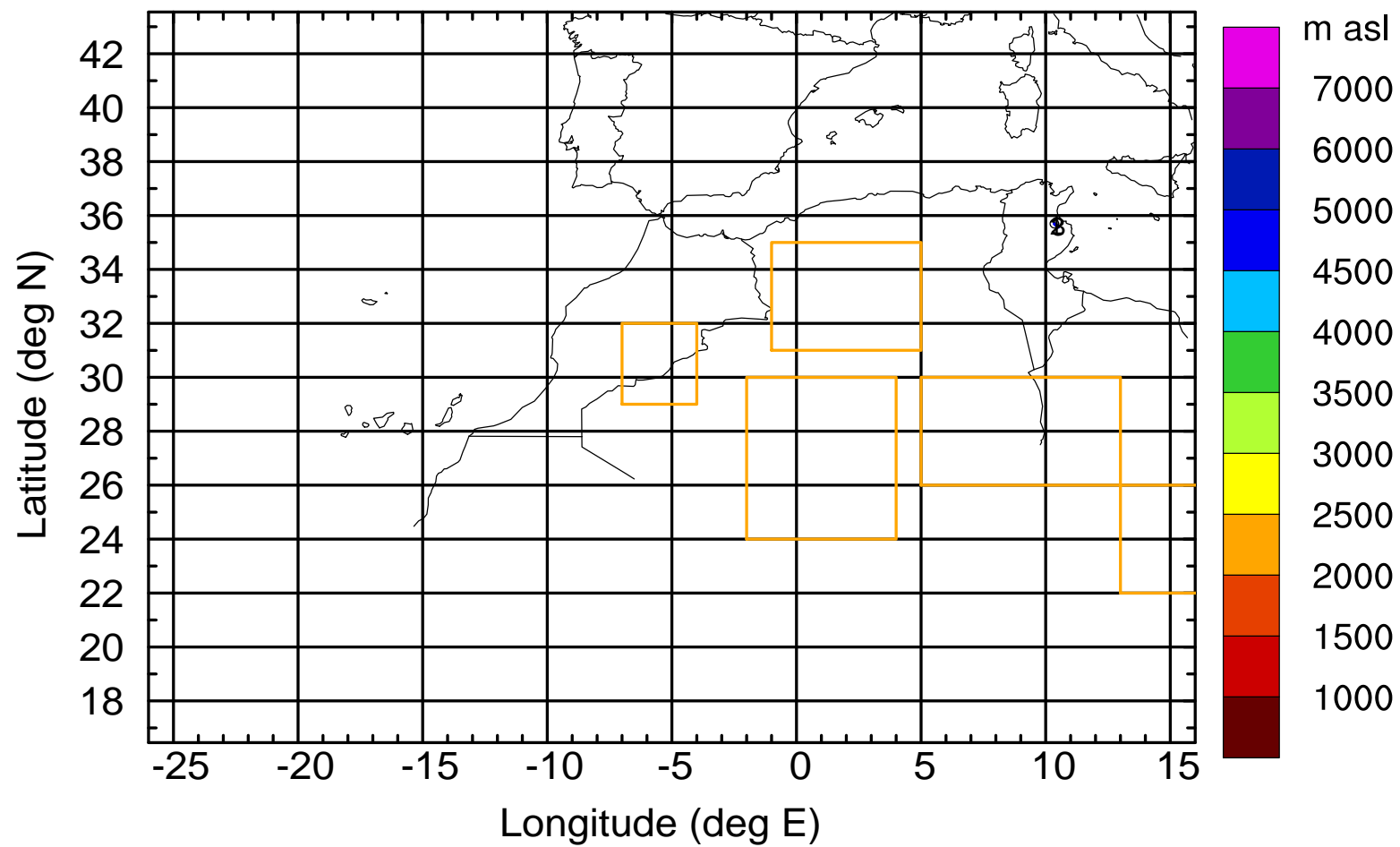
Level #11 of flight 170419a

BWD 20170419/13 -03H = 19/10 UTC



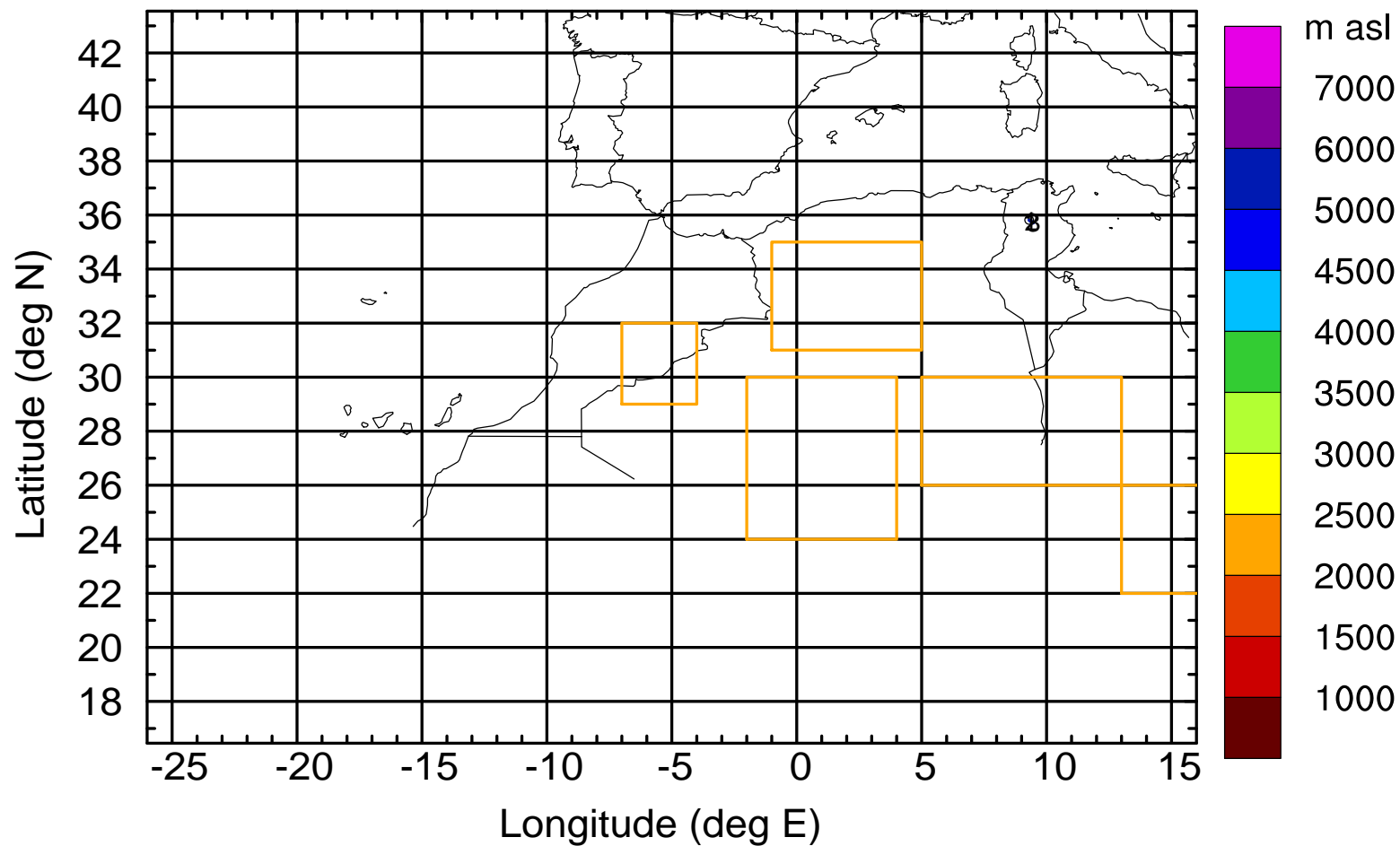
Level #11 of flight 170419a

BWD 20170419/13 -04H = 19/09 UTC



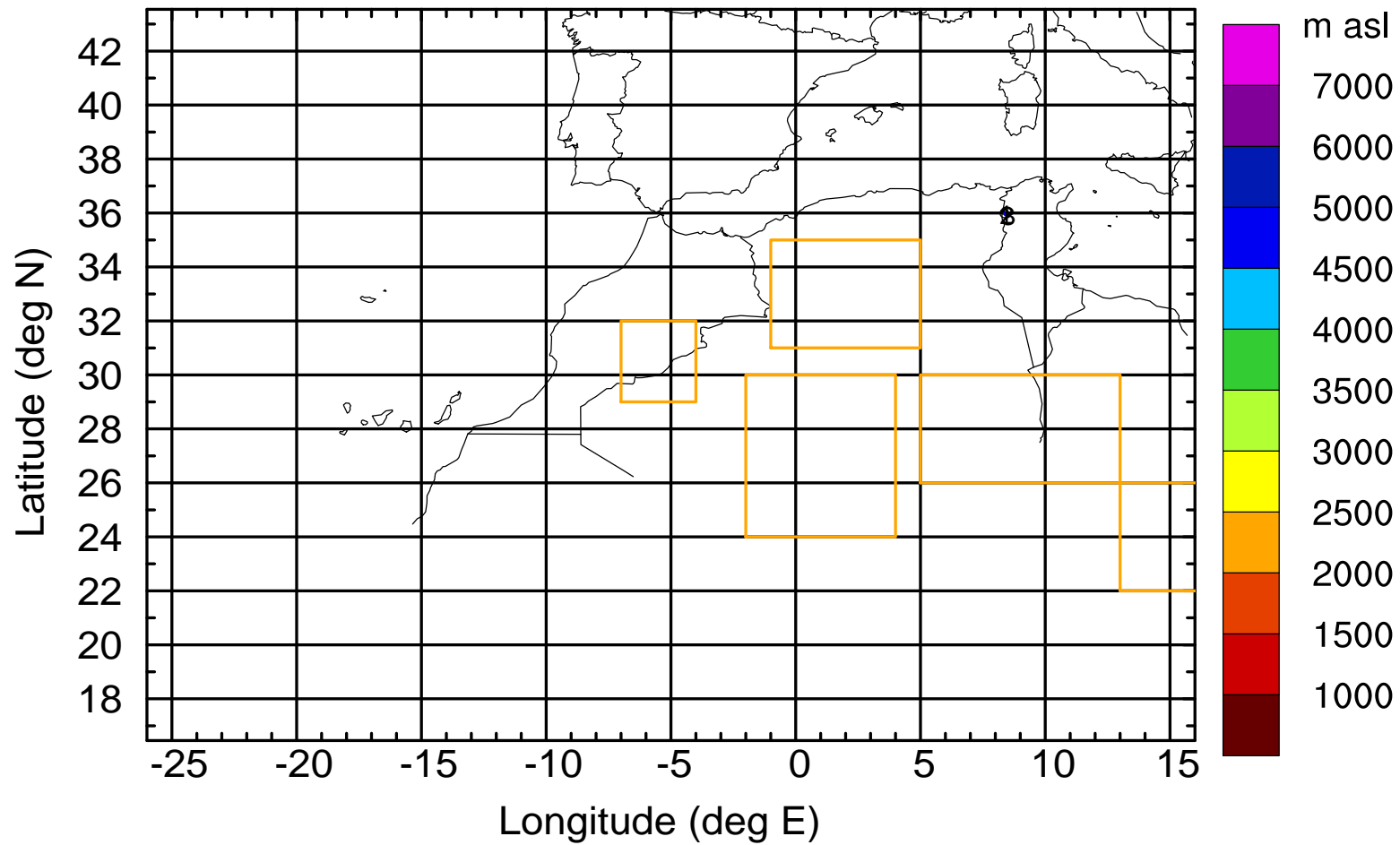
Level #11 of flight 170419a

BWD 20170419/13 -05H = 19/08 UTC



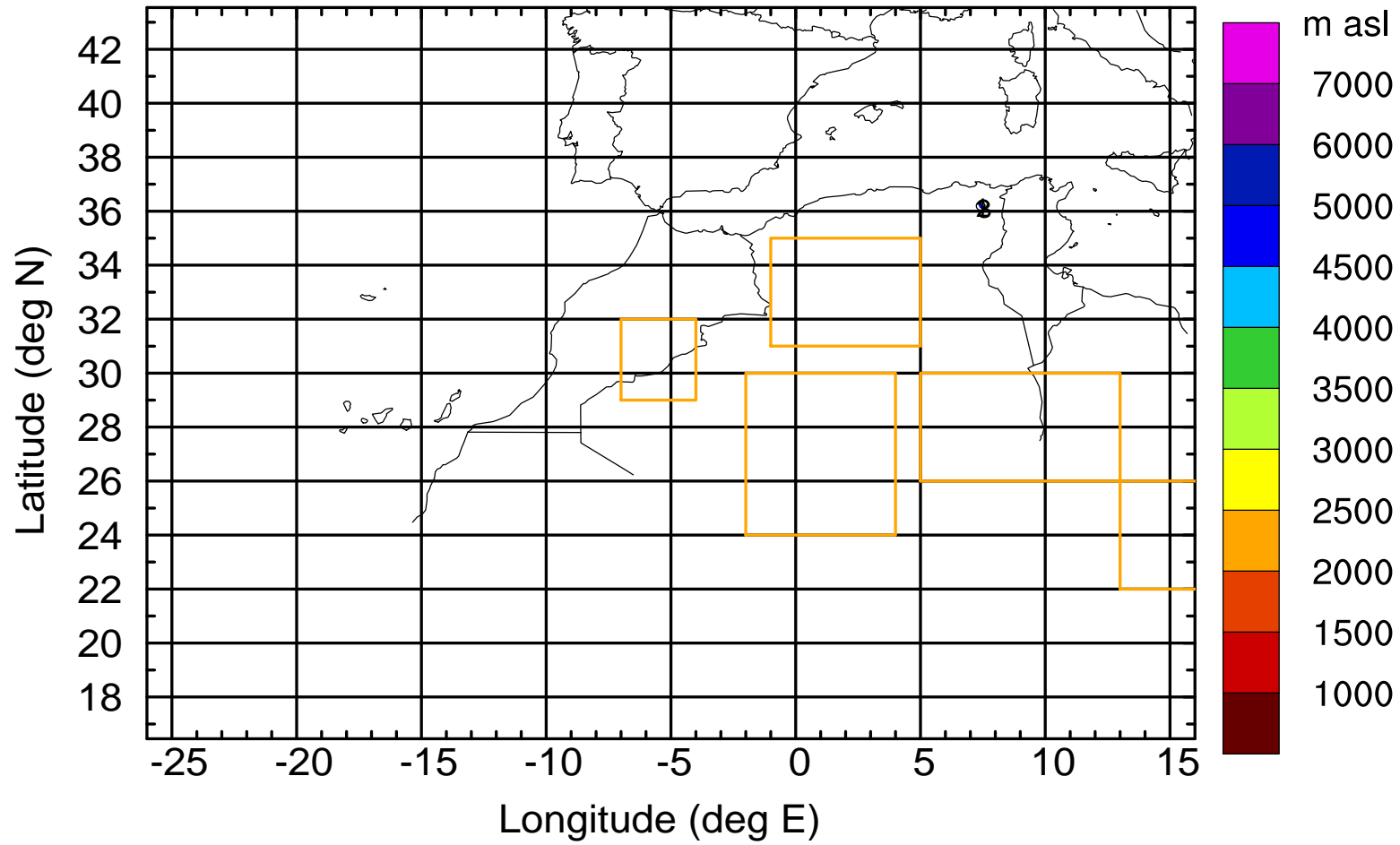
Level #11 of flight 170419a

BWD 20170419/13 -06H = 19/07 UTC



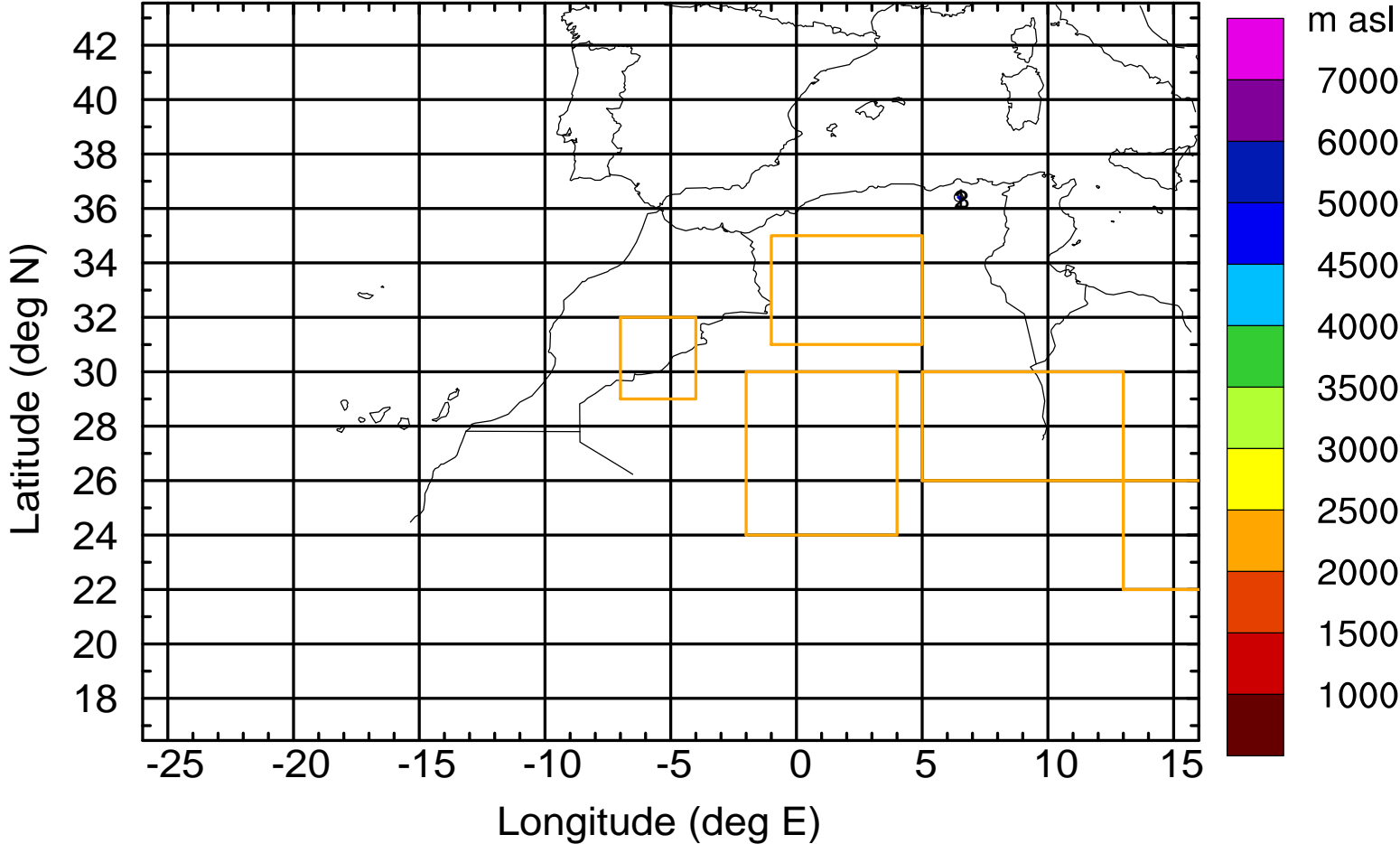
Level #11 of flight 170419a

BWD 20170419/13 -07H = 19/06 UTC



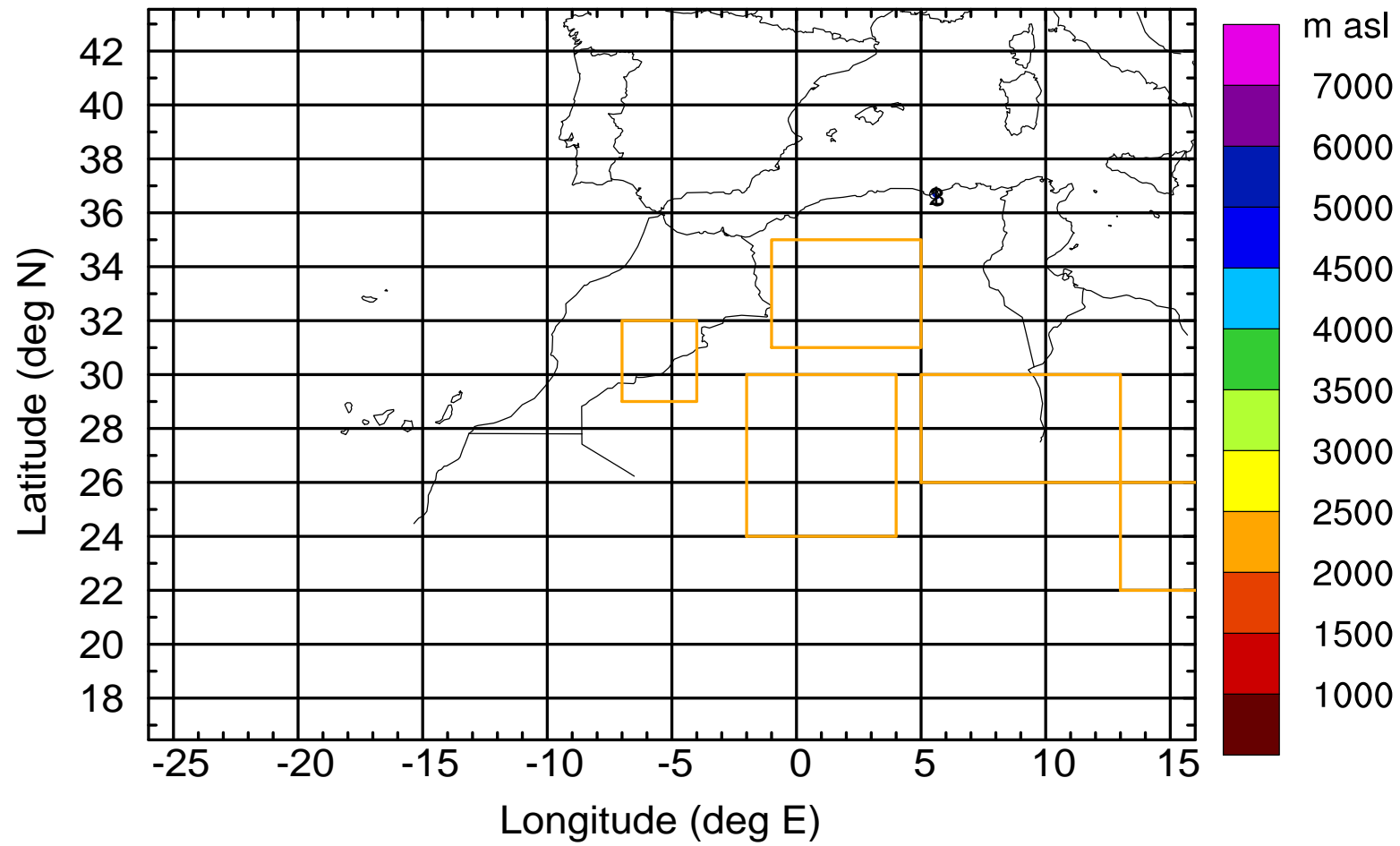
Level #11 of flight 170419a

BWD 20170419/13 -08H = 19/05 UTC



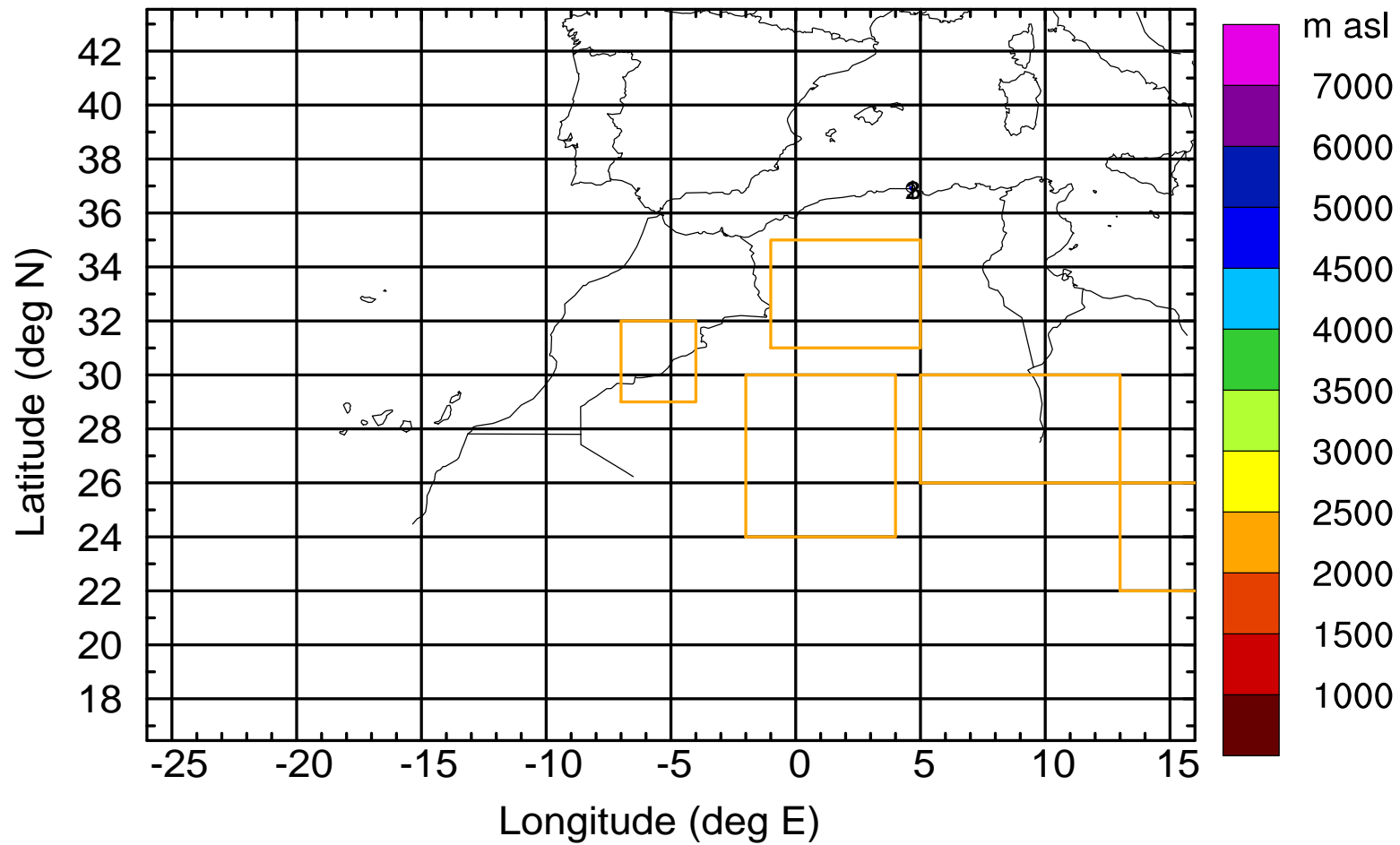
Level #11 of flight 170419a

BWD 20170419/13 -09H = 19/04 UTC



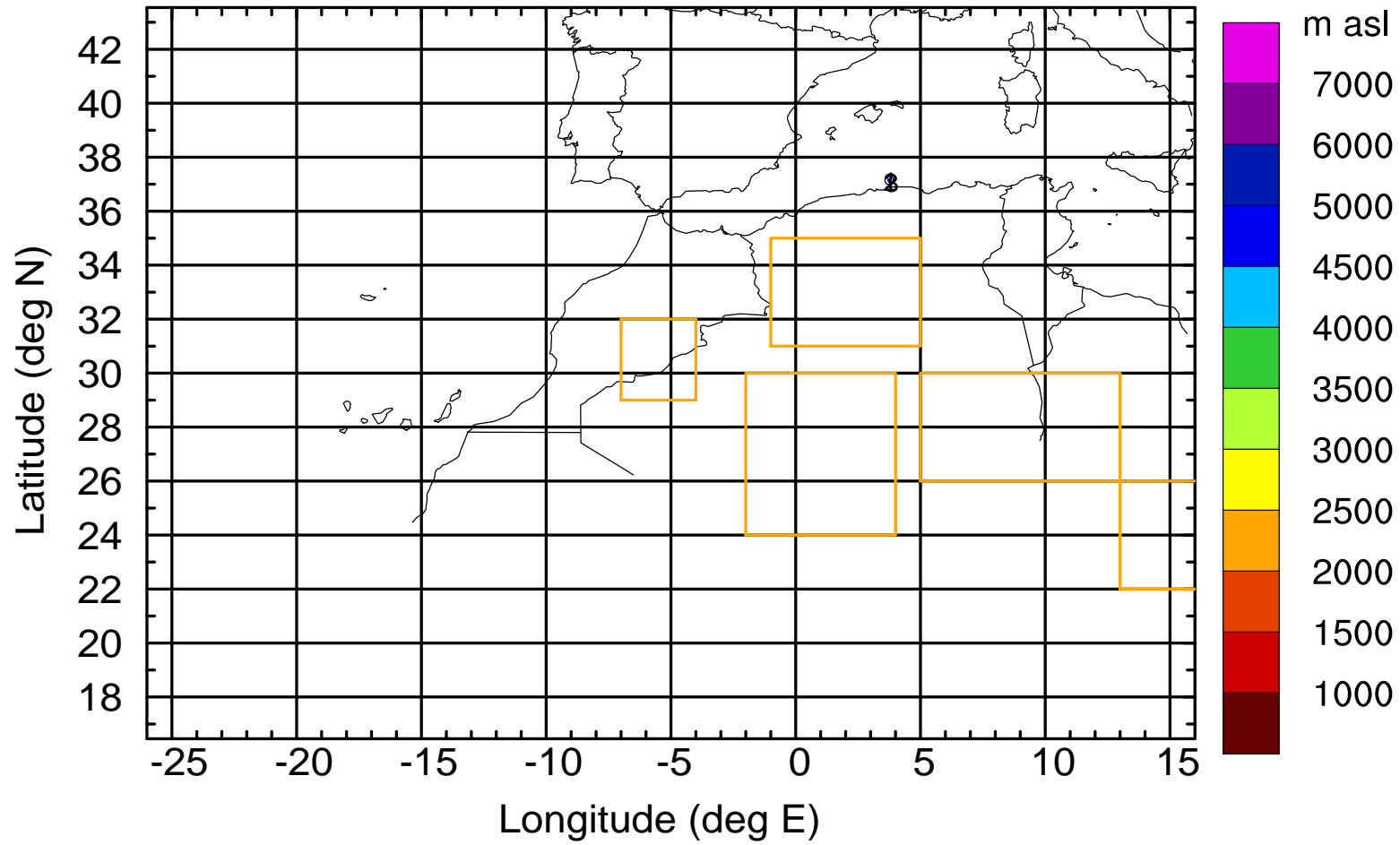
Level #11 of flight 170419a

BWD 20170419/13 -10H = 19/03 UTC



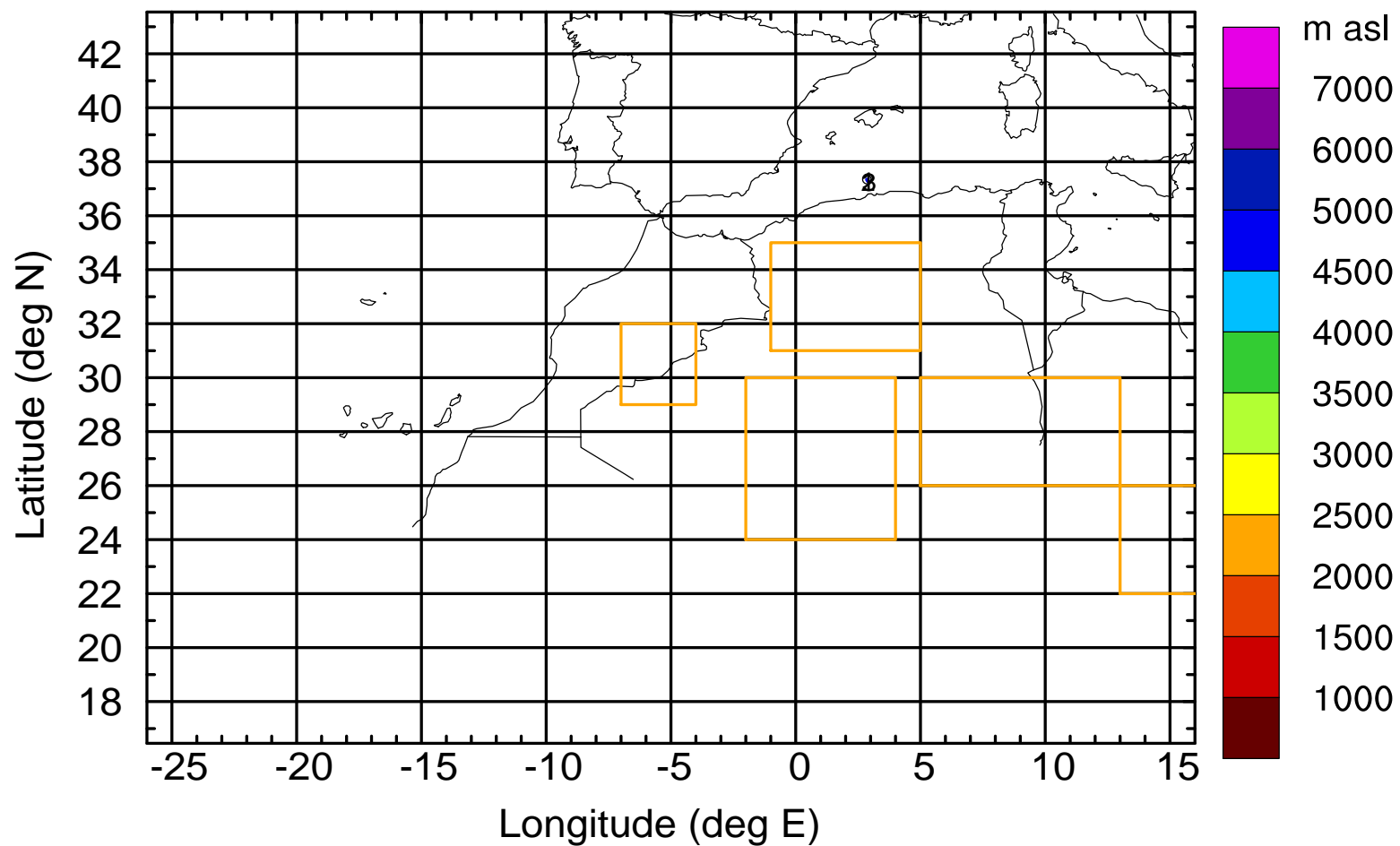
Level #11 of flight 170419a

BWD 20170419/13 -11H = 19/02 UTC



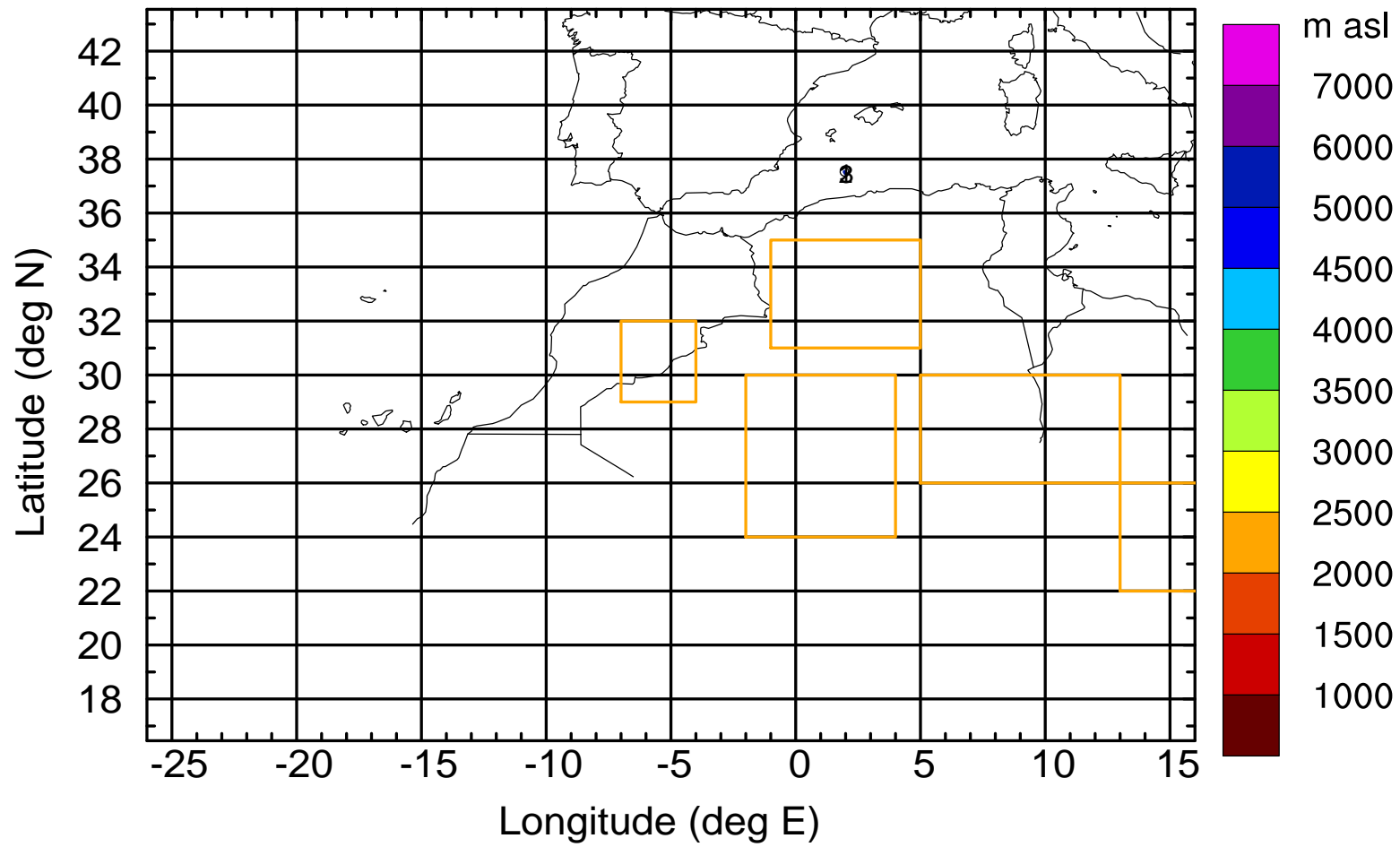
Level #11 of flight 170419a

BWD 20170419/13 -12H = 19/01 UTC



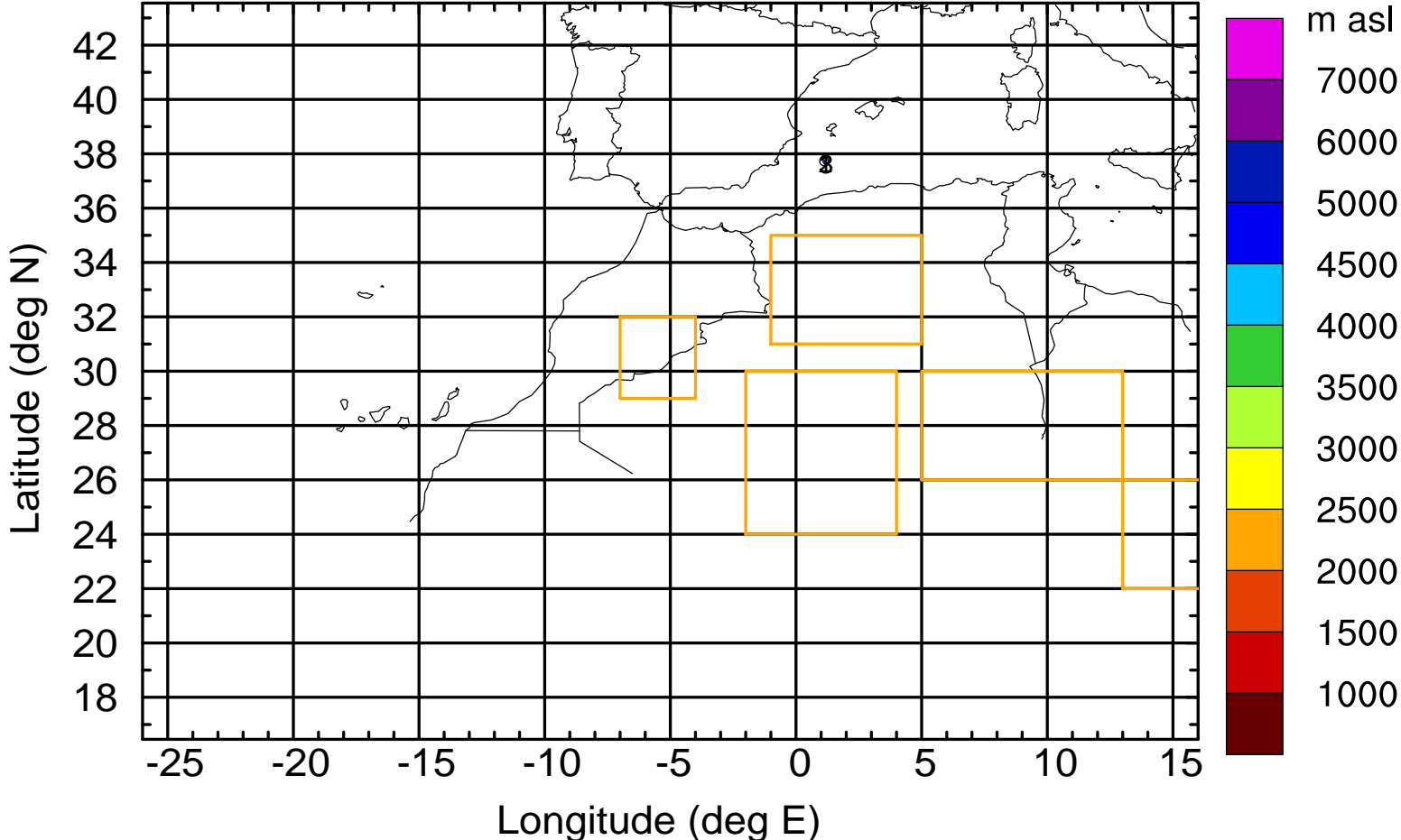
Level #11 of flight 170419a

BWD 20170419/13 -13H = 19/00 UTC



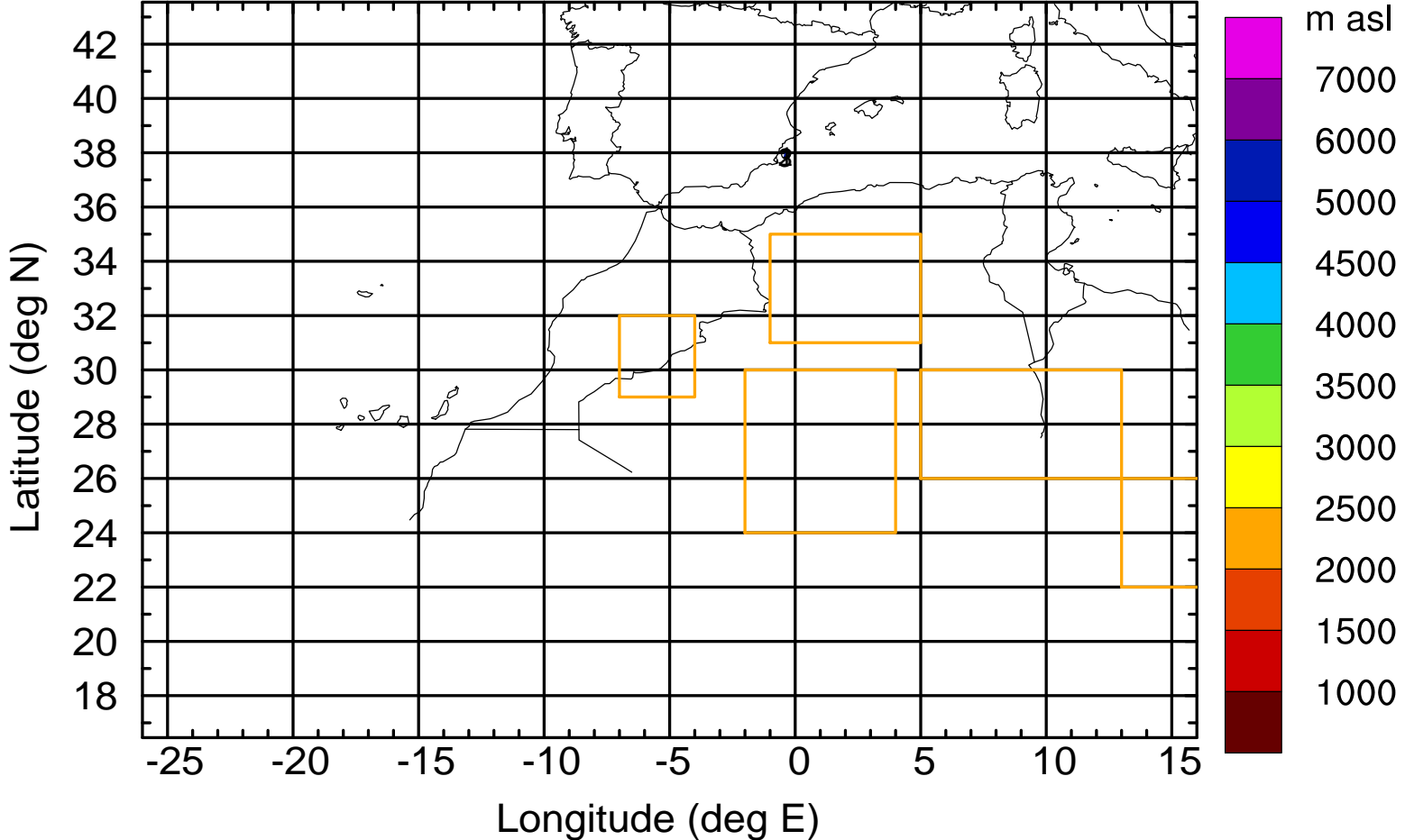
Level #11 of flight 170419a

BWD 20170419/13 -14H = 18/23 UTC



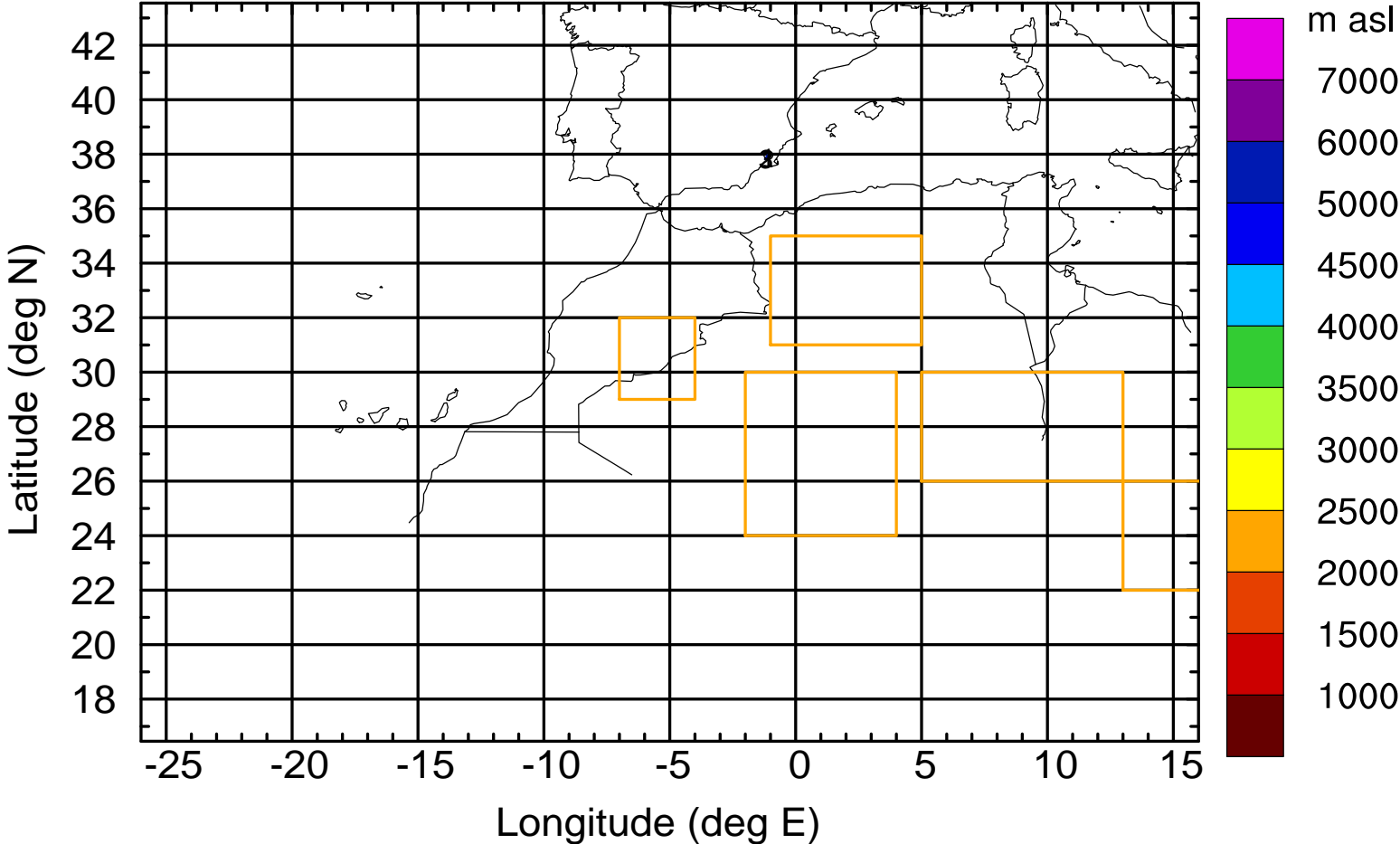
Level #11 of flight 170419a

BWD 20170419/13 -16H = 18/21 UTC



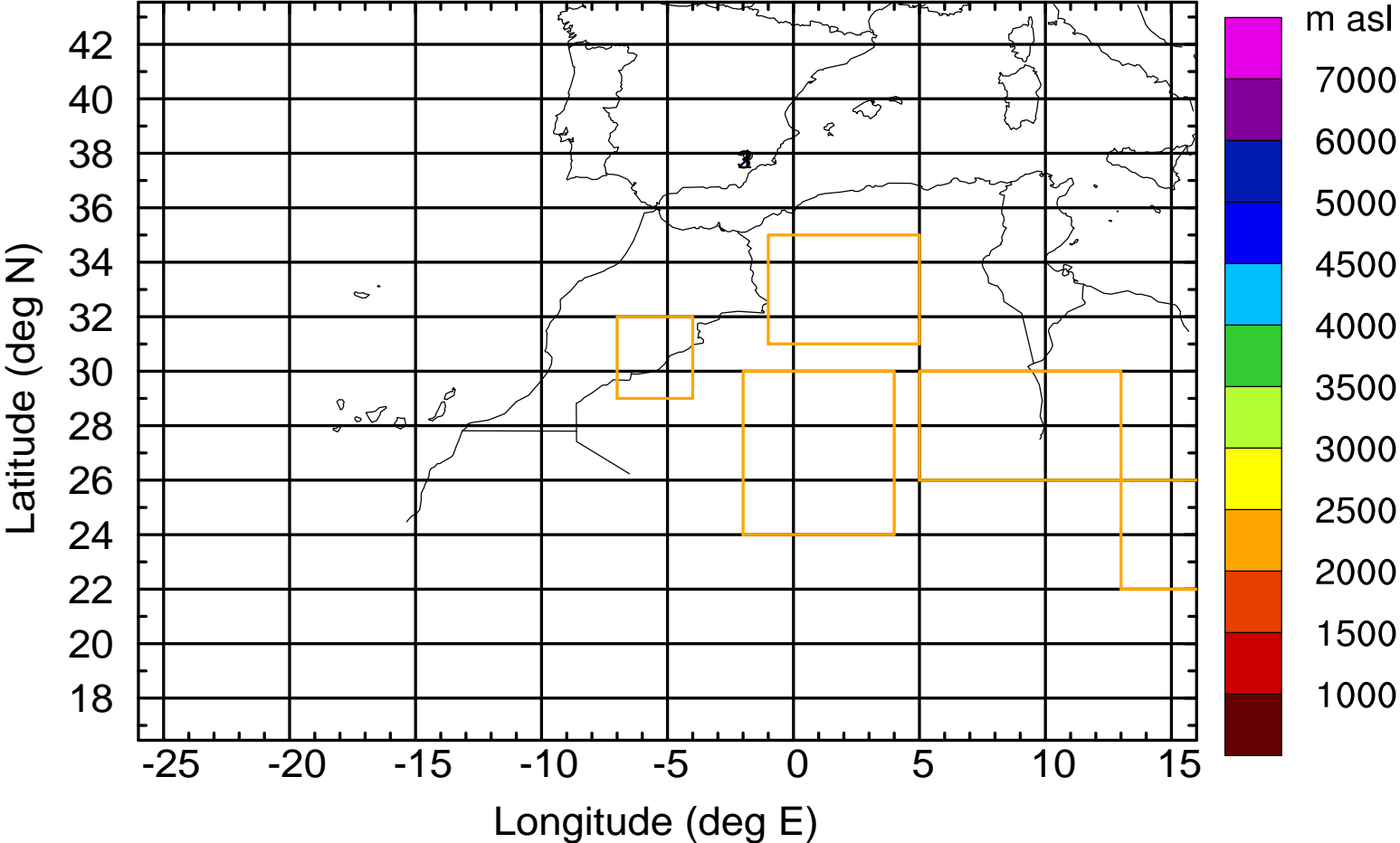
Level #11 of flight 170419a

BWD 20170419/13 -17H = 18/20 UTC



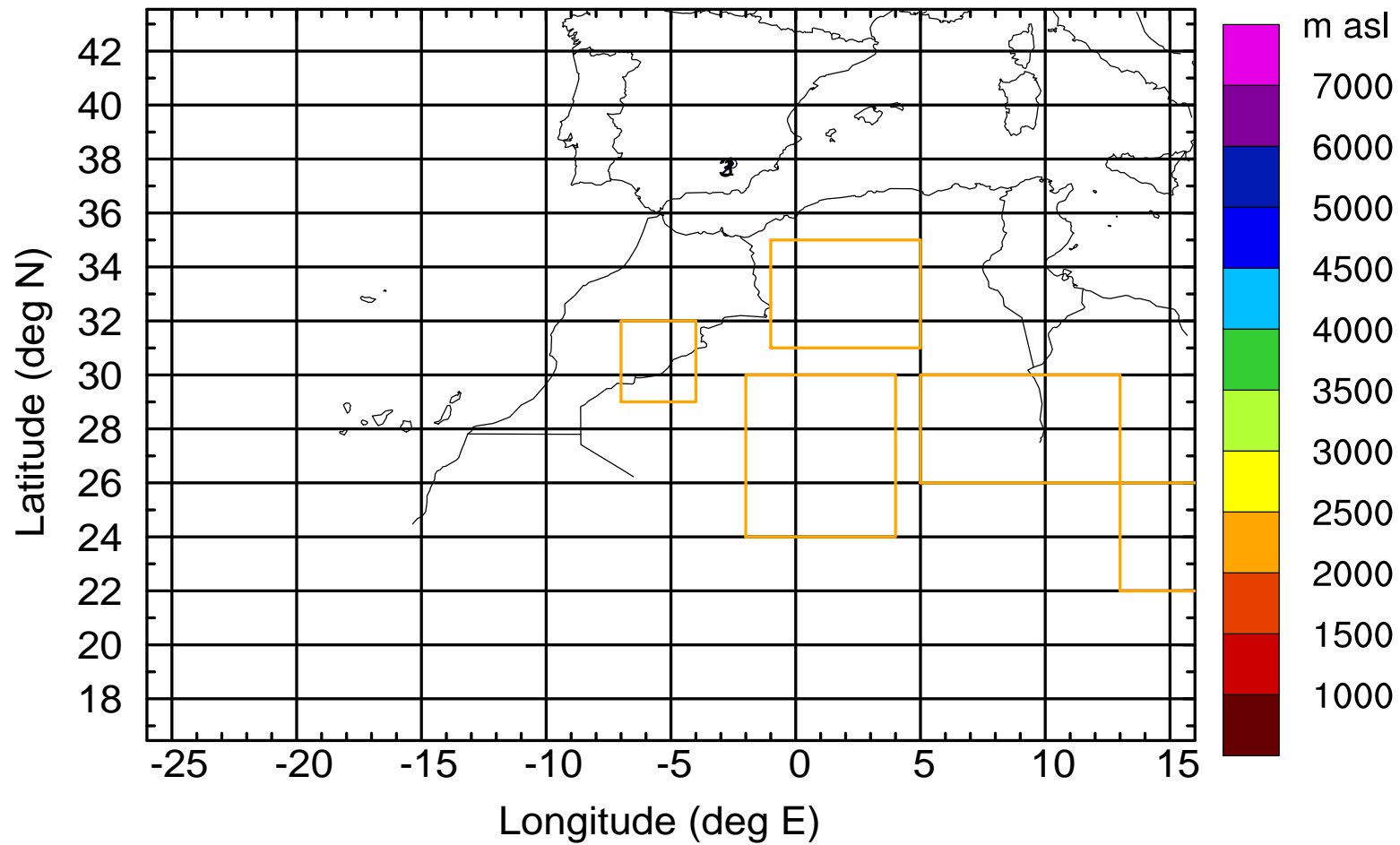
Level #11 of flight 170419a

BWD 20170419/13 -18H = 18/19 UTC



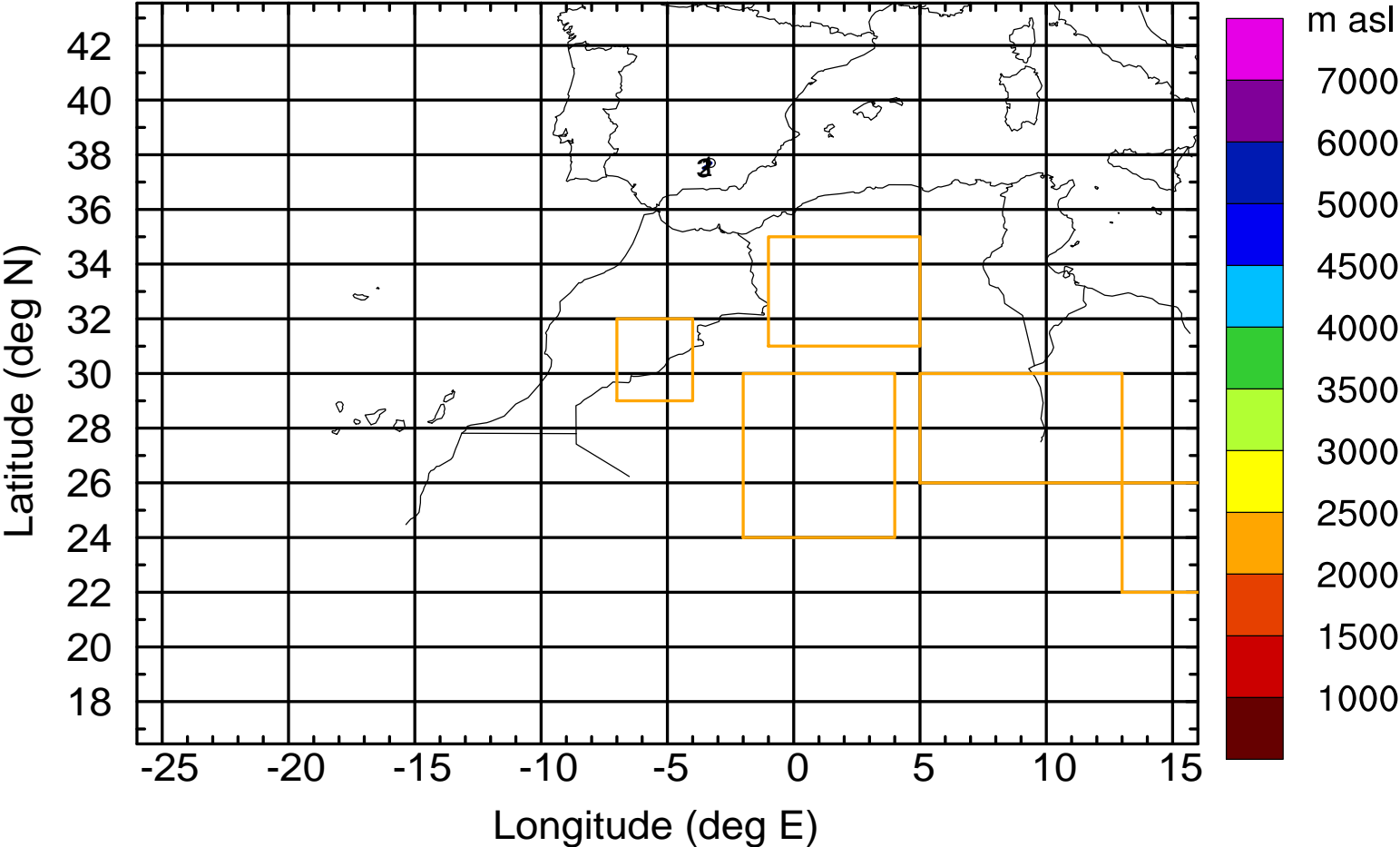
Level #11 of flight 170419a

BWD 20170419/13 -19H = 18/18 UTC



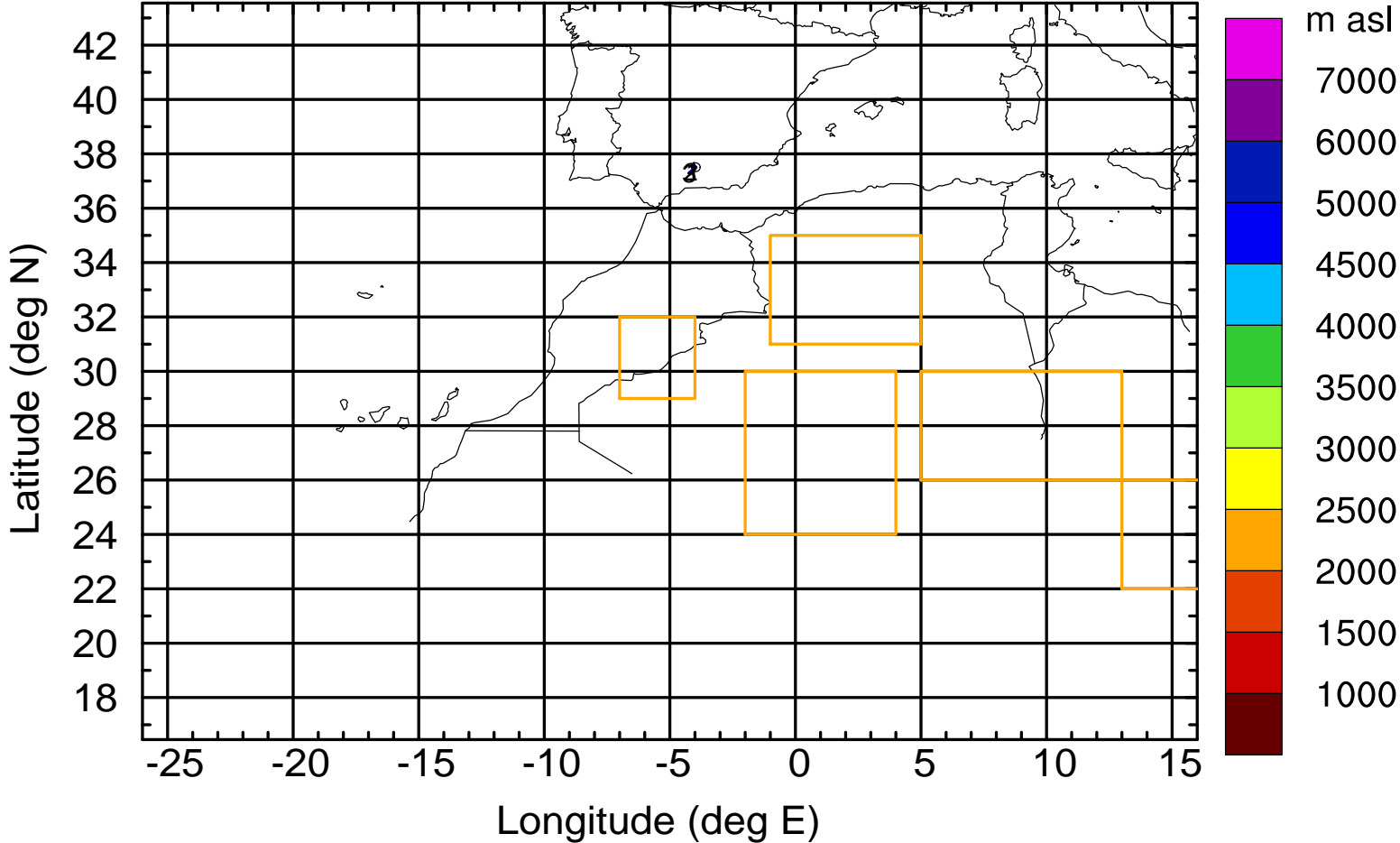
Level #11 of flight 170419a

BWD 20170419/13 -20H = 18/17 UTC



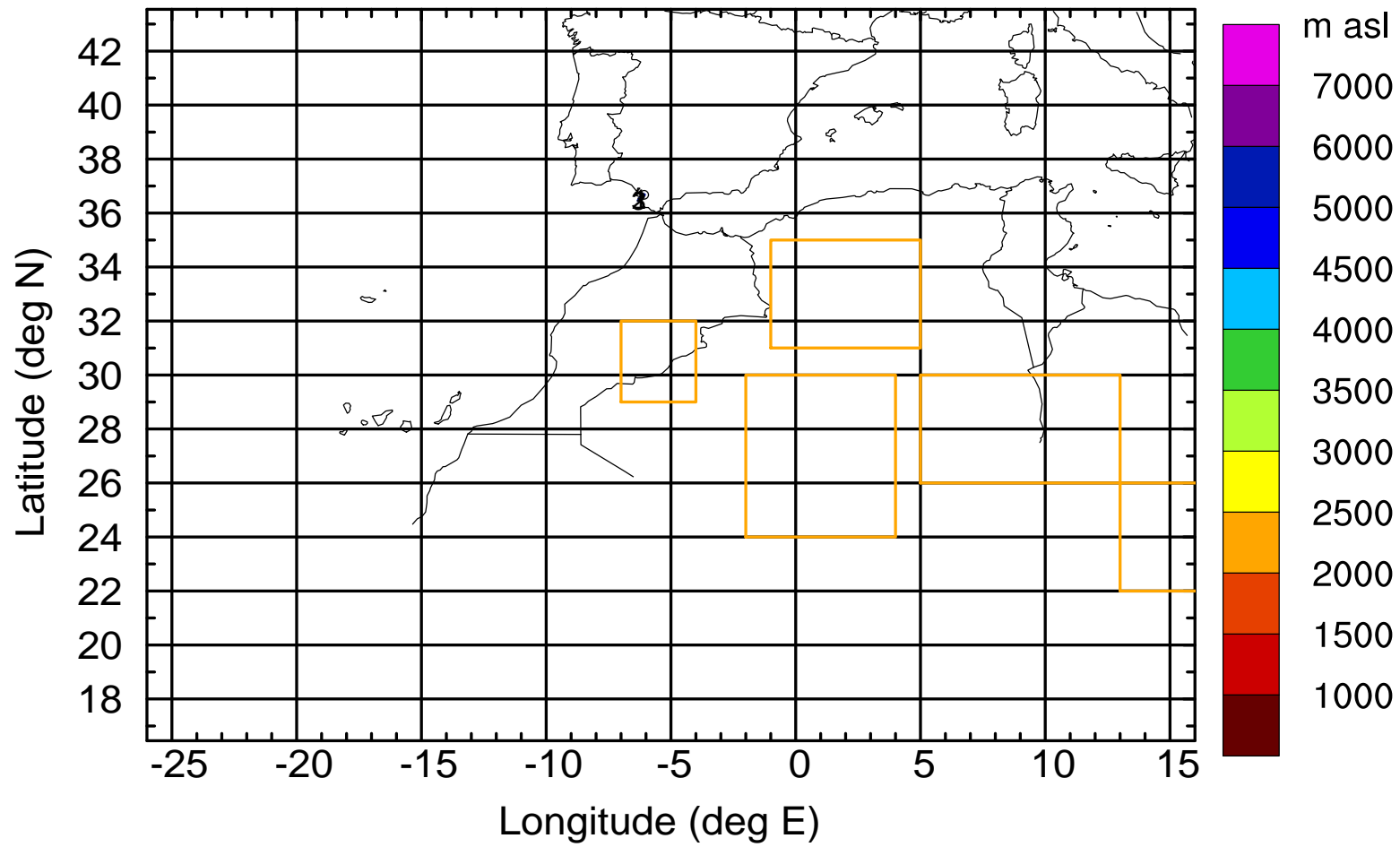
Level #11 of flight 170419a

BWD 20170419/13 -21H = 18/16 UTC



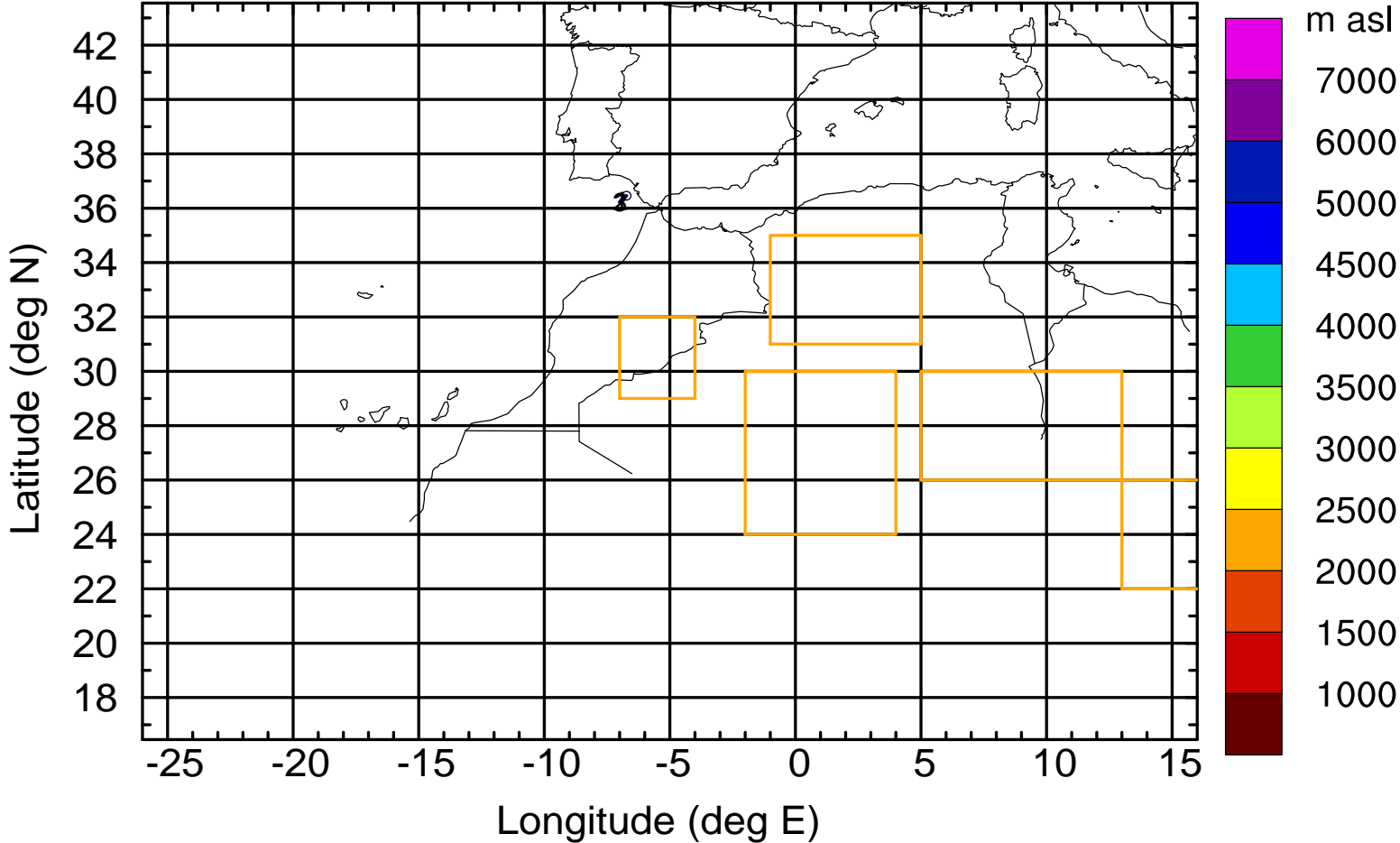
Level #11 of flight 170419a

BWD 20170419/13 -24H = 18/13 UTC



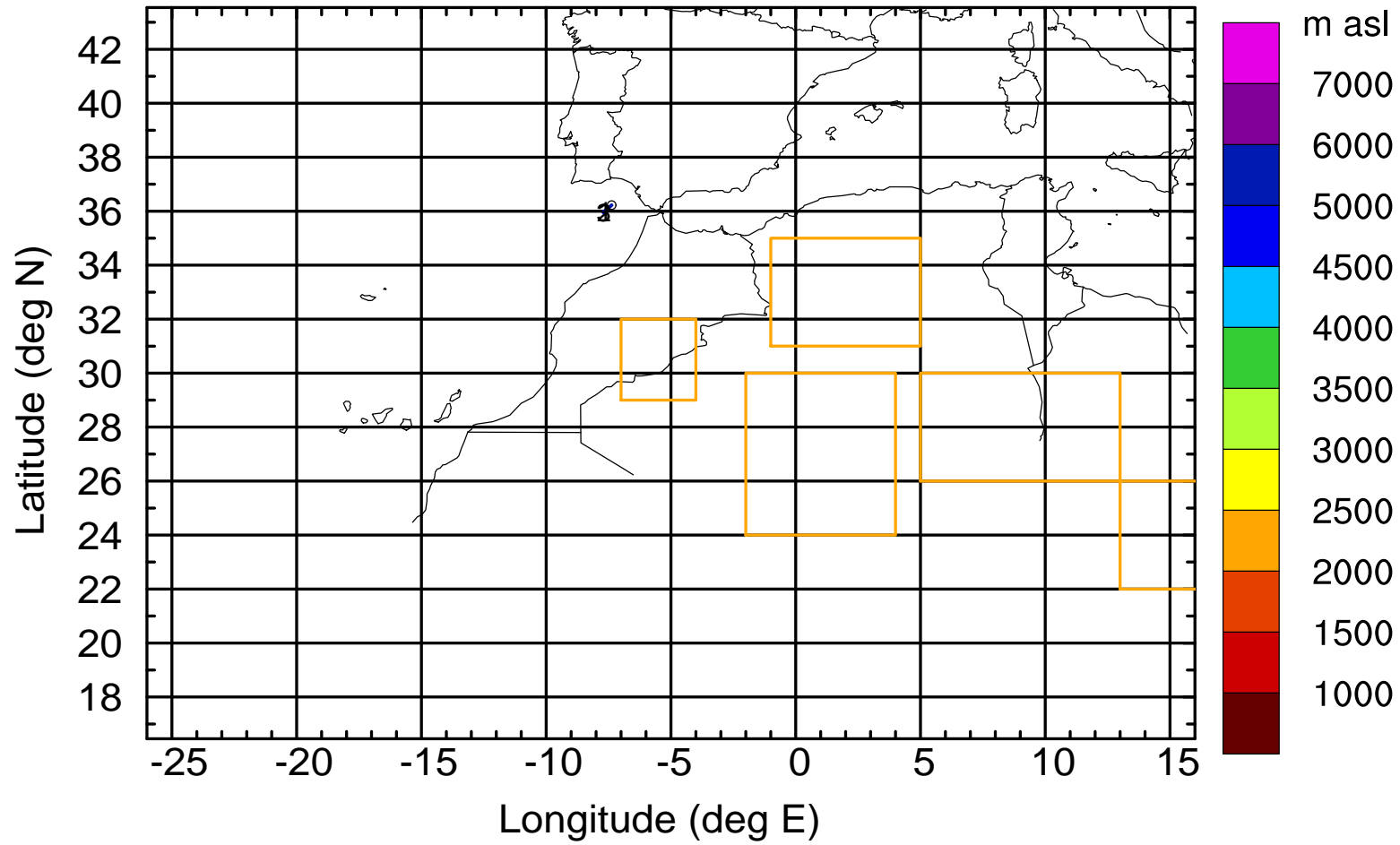
Level #11 of flight 170419a

BWD 20170419/13 -25H = 18/12 UTC



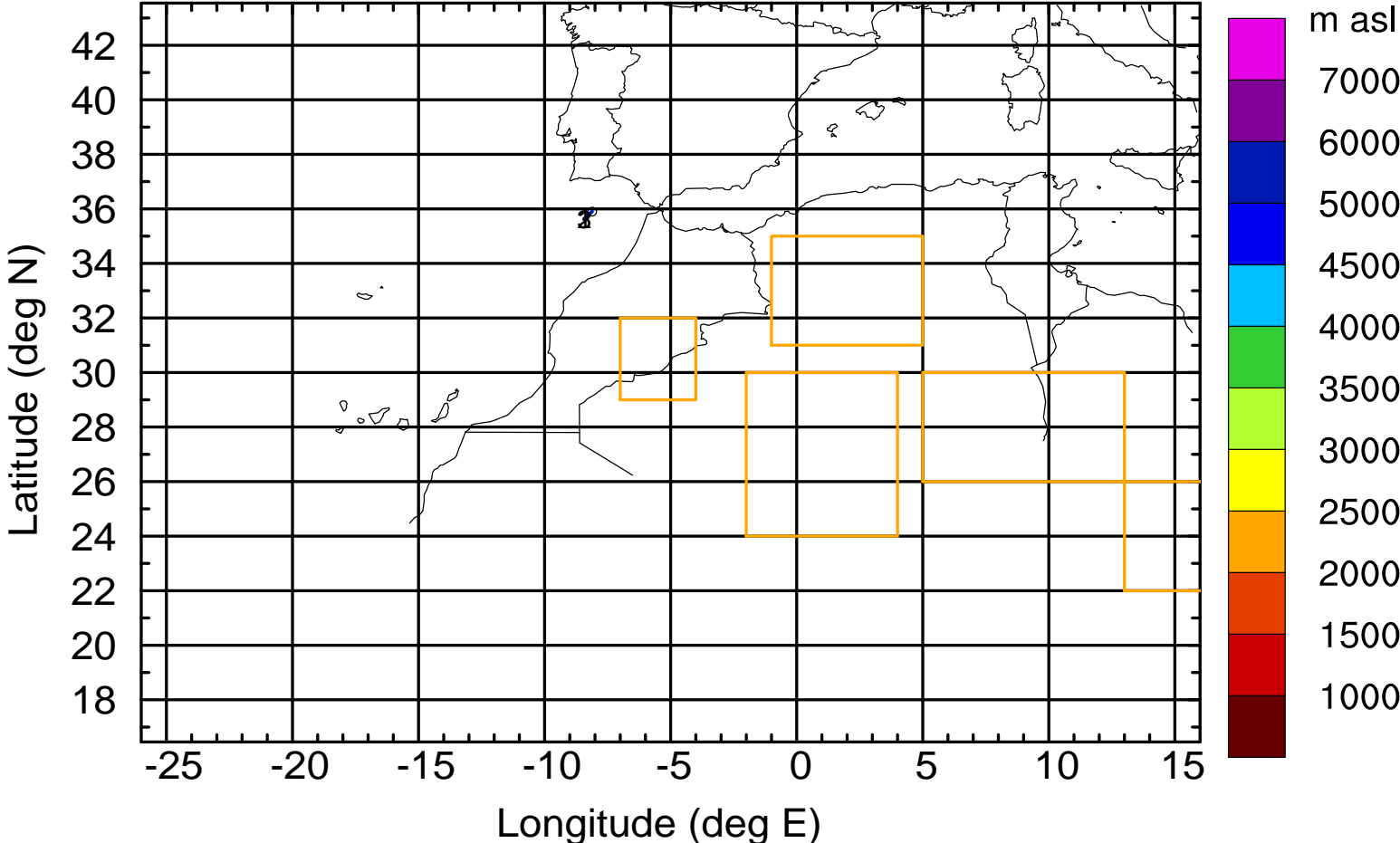
Level #11 of flight 170419a

BWD 20170419/13 -26H = 18/11 UTC



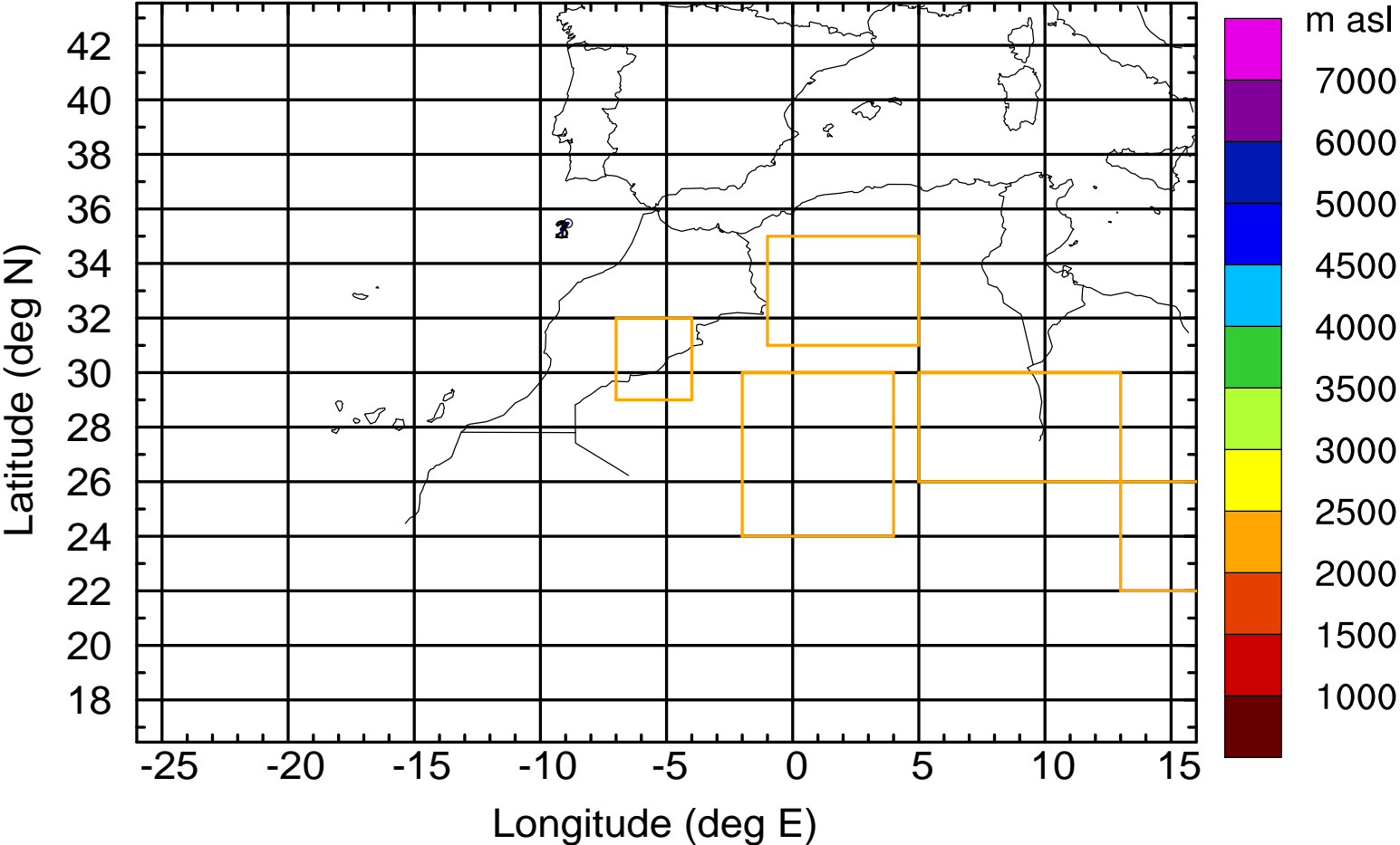
Level #11 of flight 170419a

BWD 20170419/13 -27H = 18/10 UTC



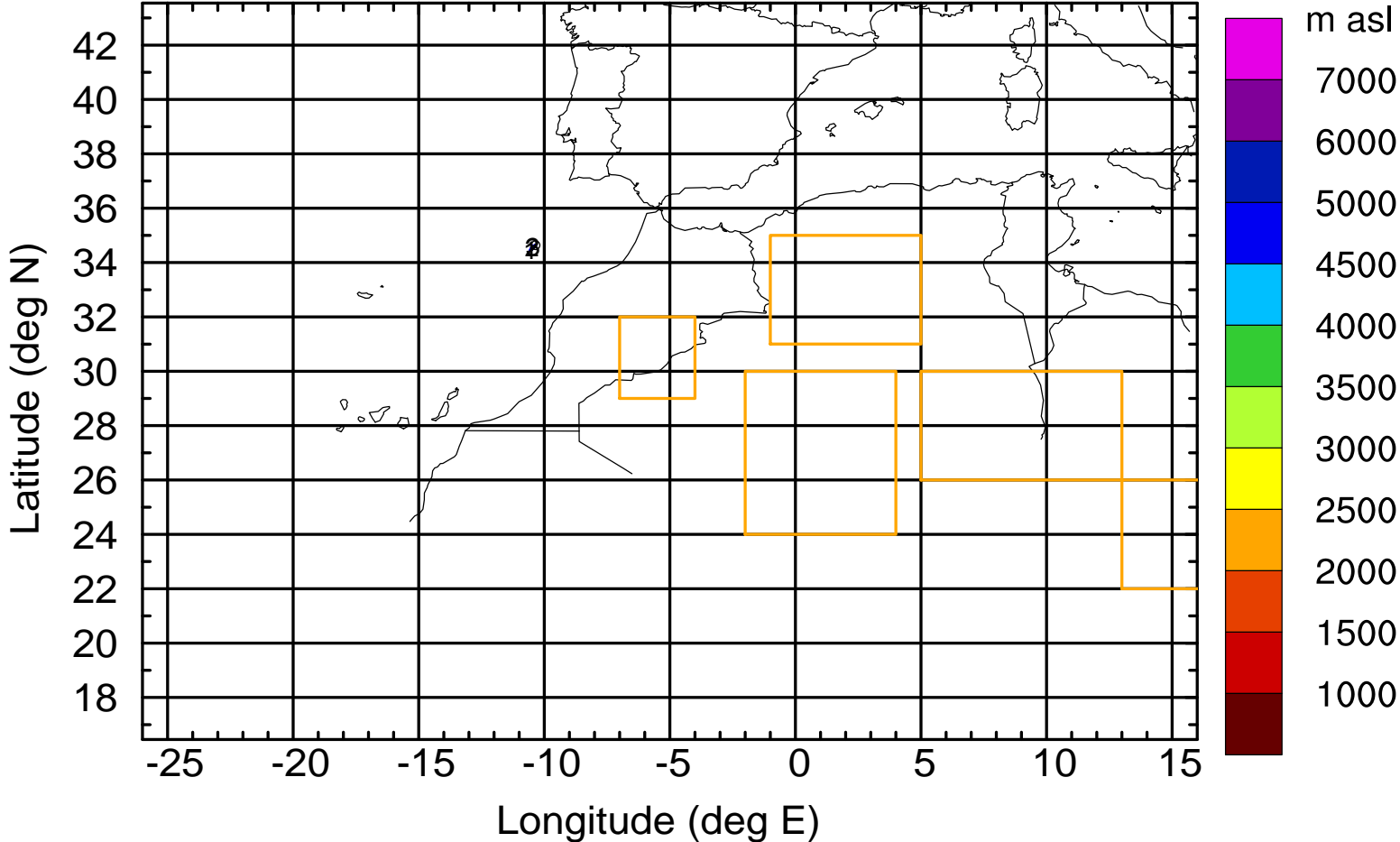
Level #11 of flight 170419a

BWD 20170419/13 -28H = 18/09 UTC



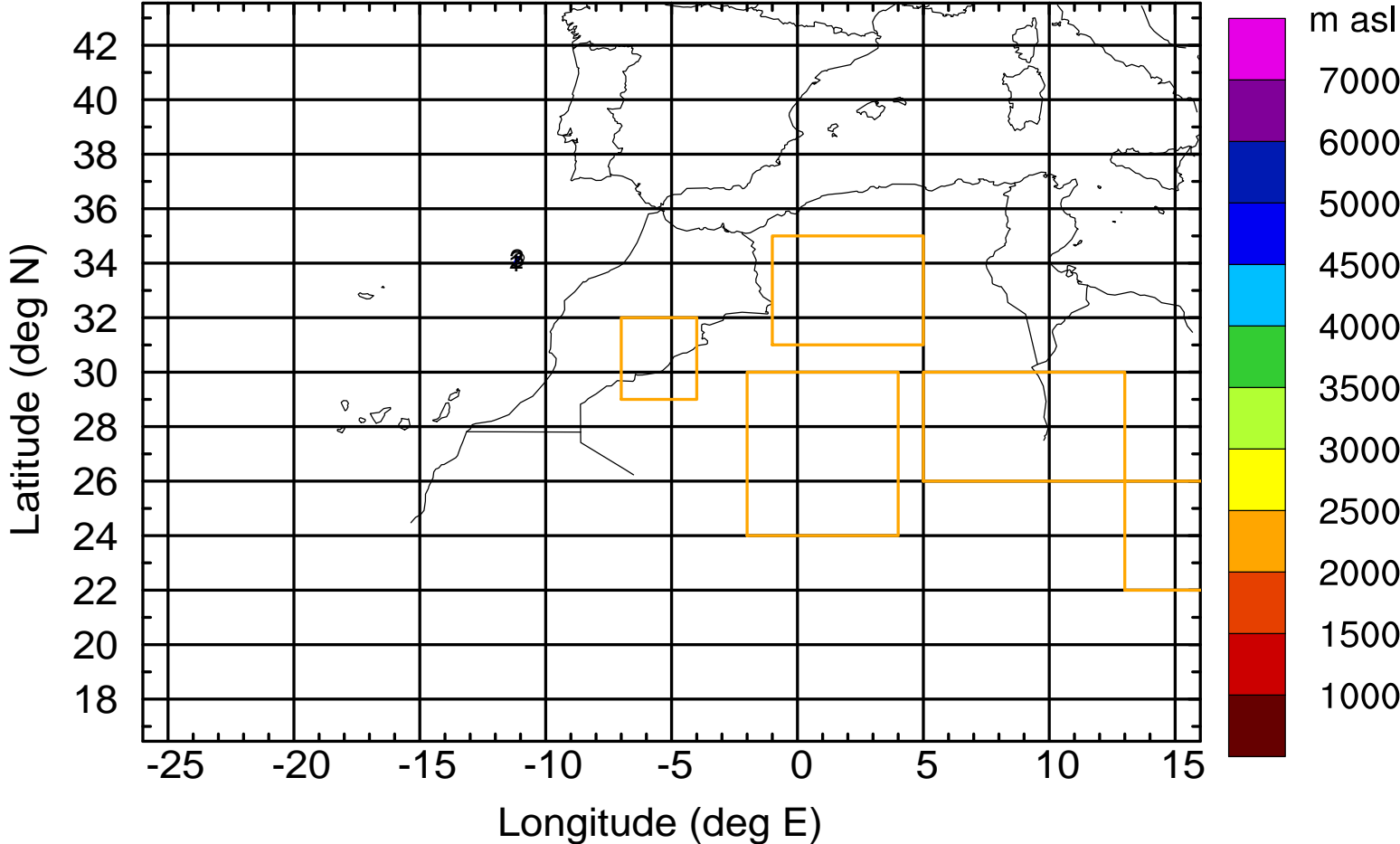
Level #11 of flight 170419a

BWD 20170419/13 -30H = 18/07 UTC



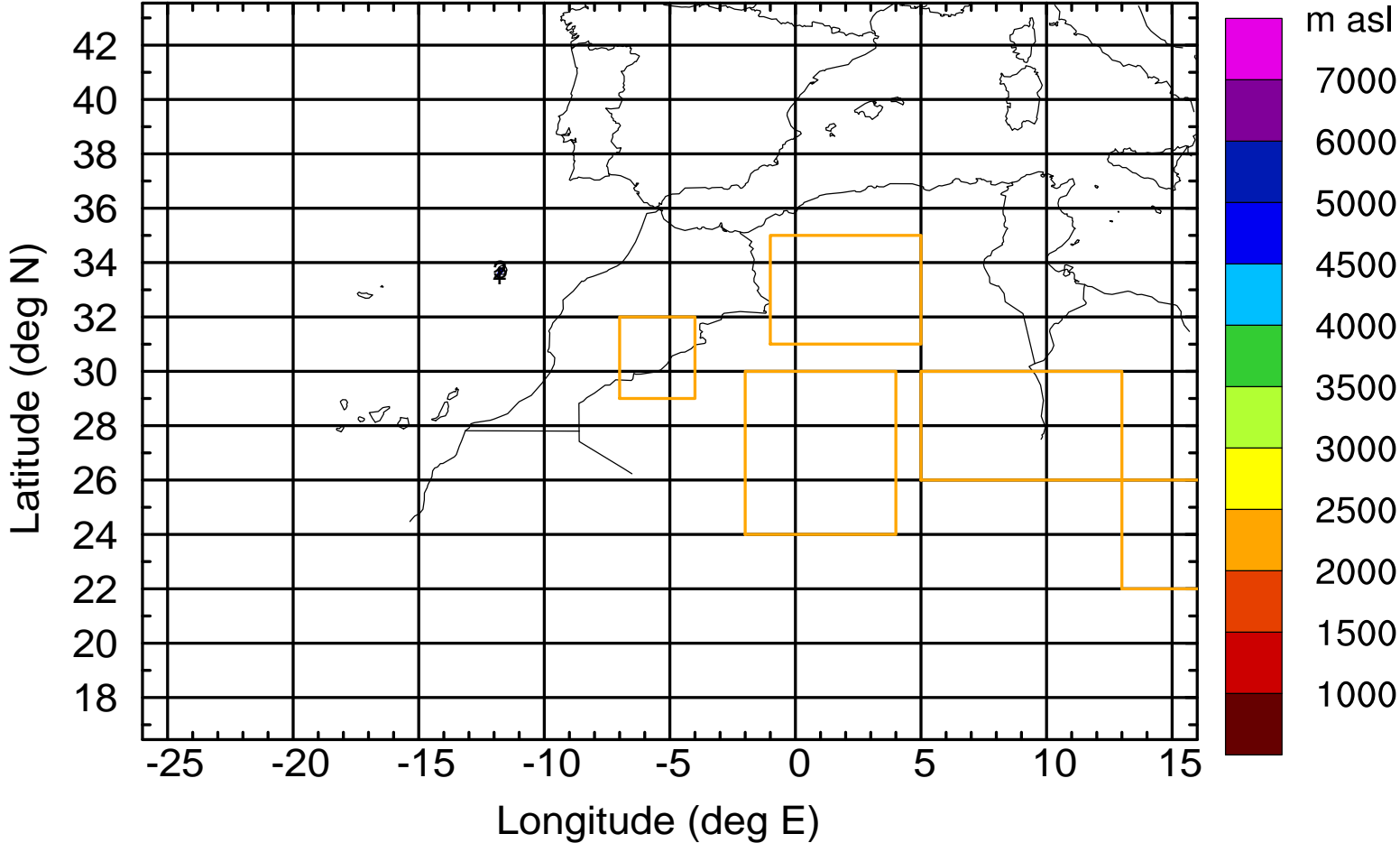
Level #11 of flight 170419a

BWD 20170419/13 -31H = 18/06 UTC



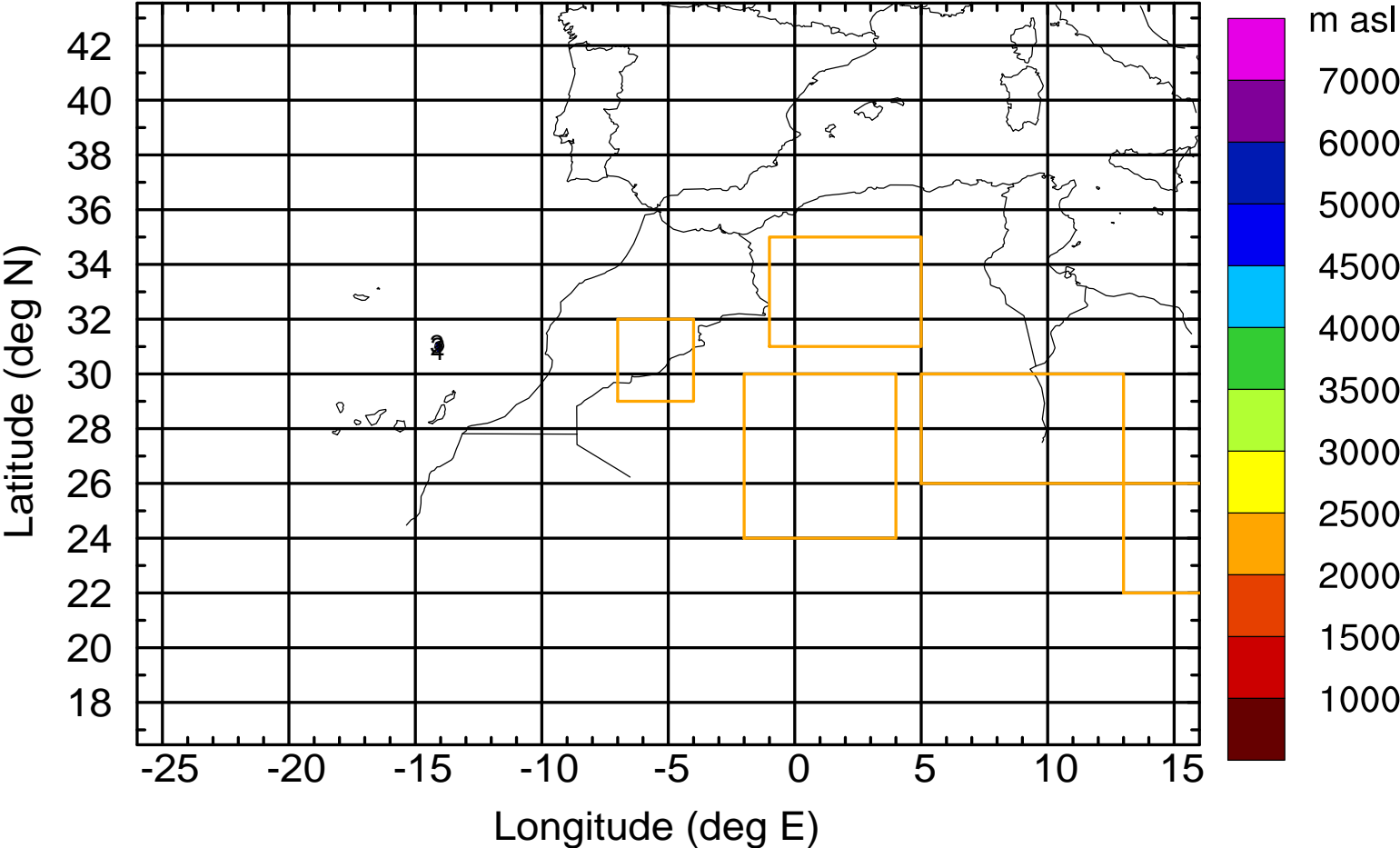
Level #11 of flight 170419a

BWD 20170419/13 -32H = 18/05 UTC



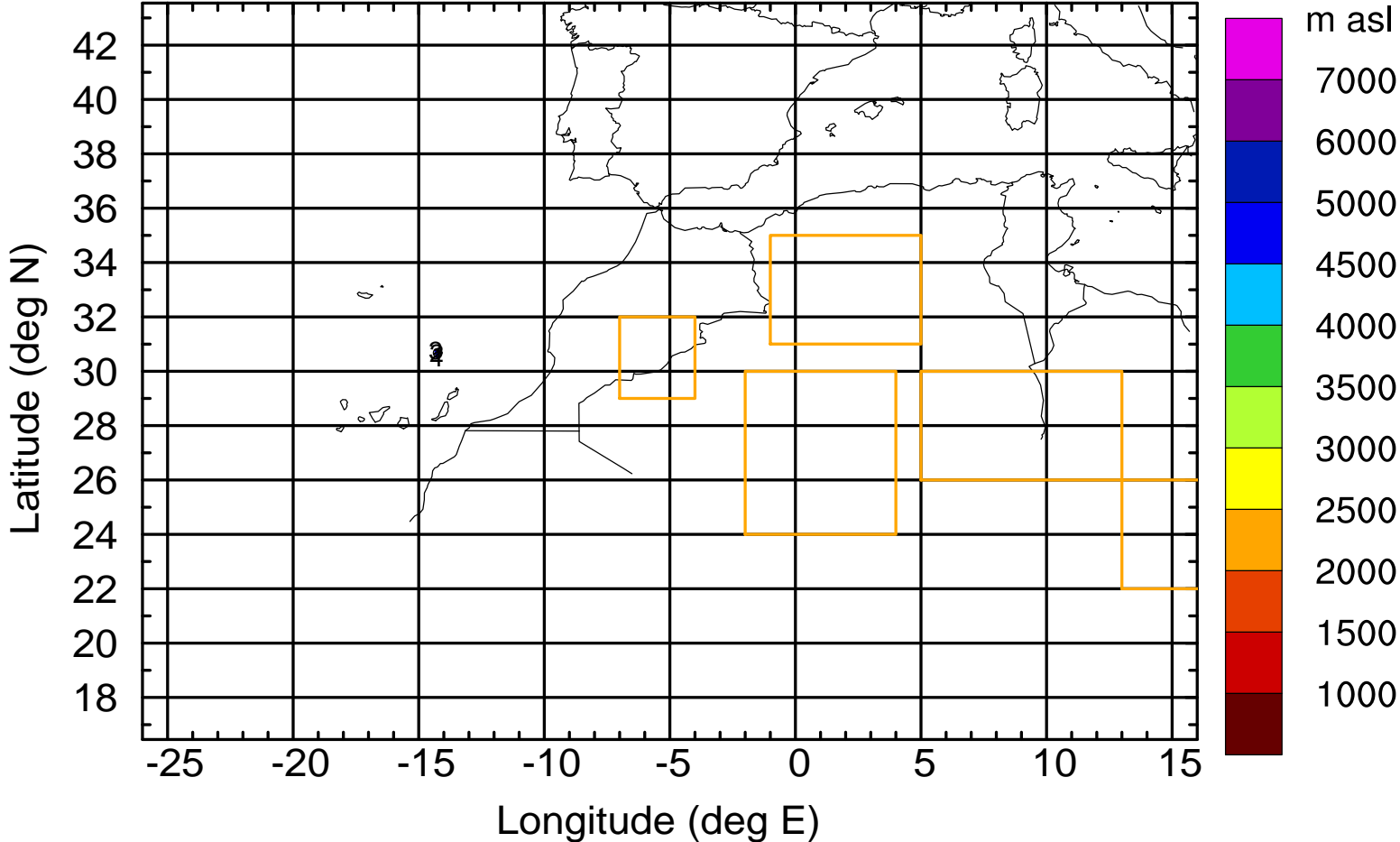
Level #11 of flight 170419a

BWD 20170419/13 -38H = 17/23 UTC



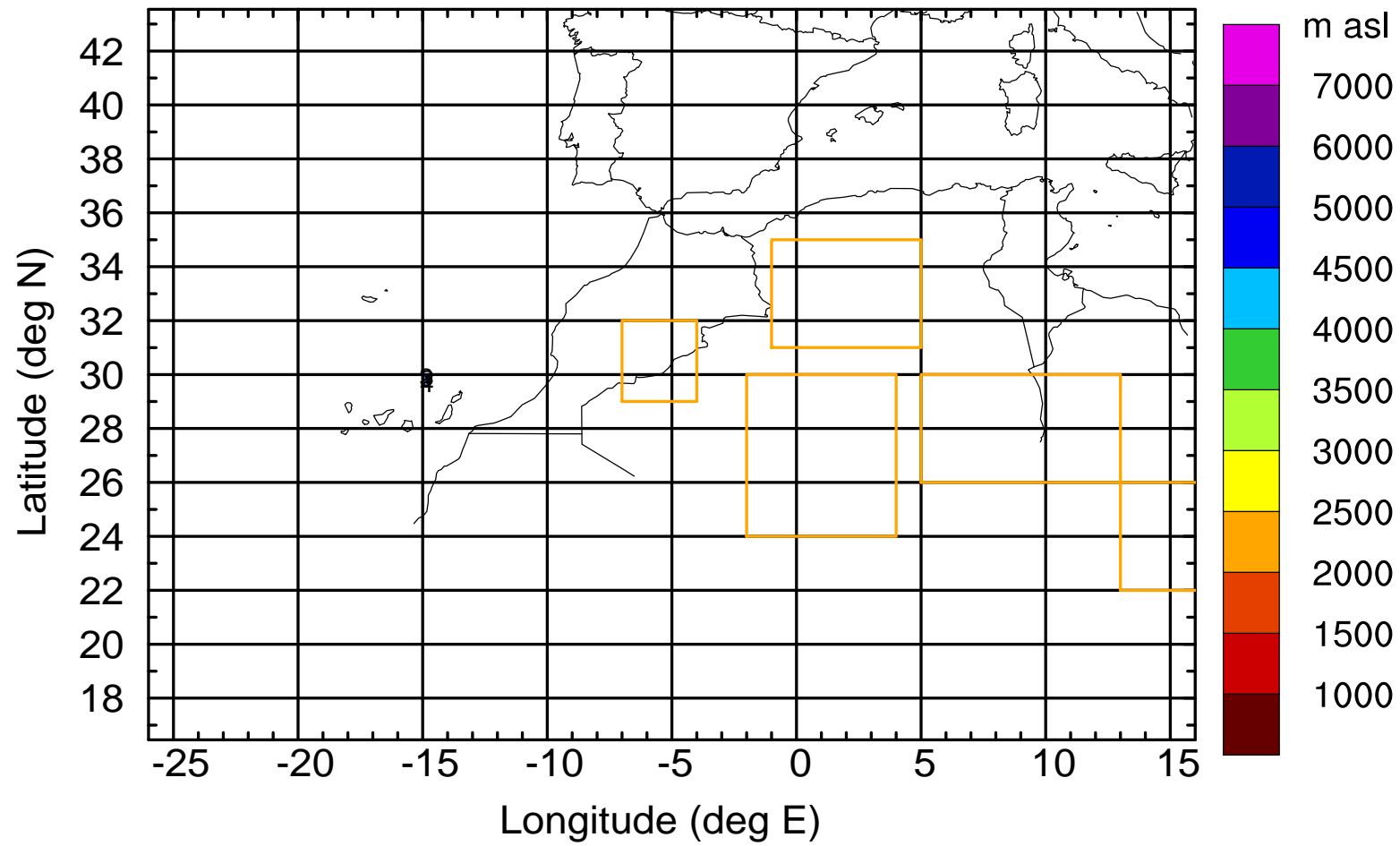
Level #11 of flight 170419a

BWD 20170419/13 -39H = 17/22 UTC



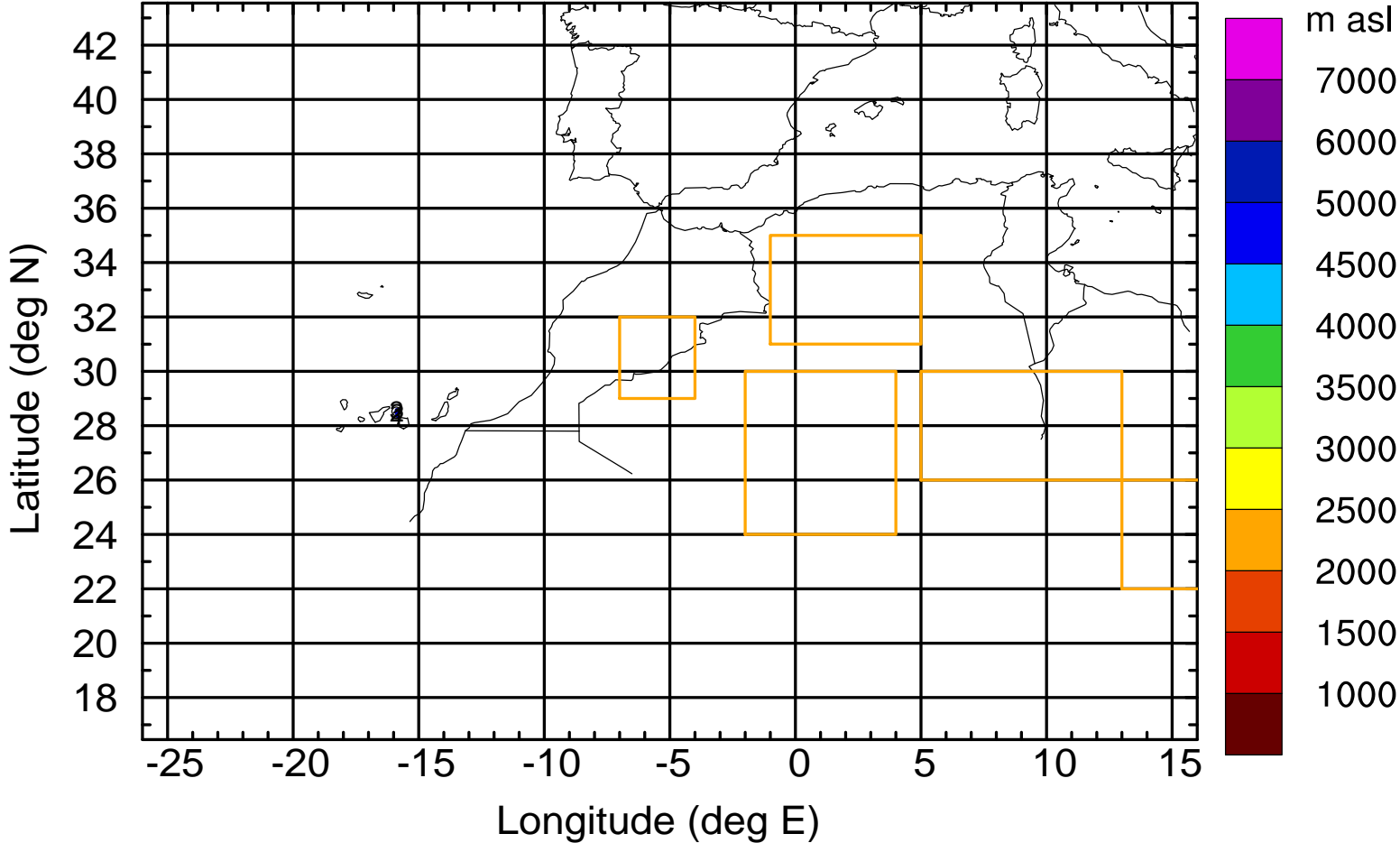
Level #11 of flight 170419a

BWD 20170419/13 -42H = 17/19 UTC



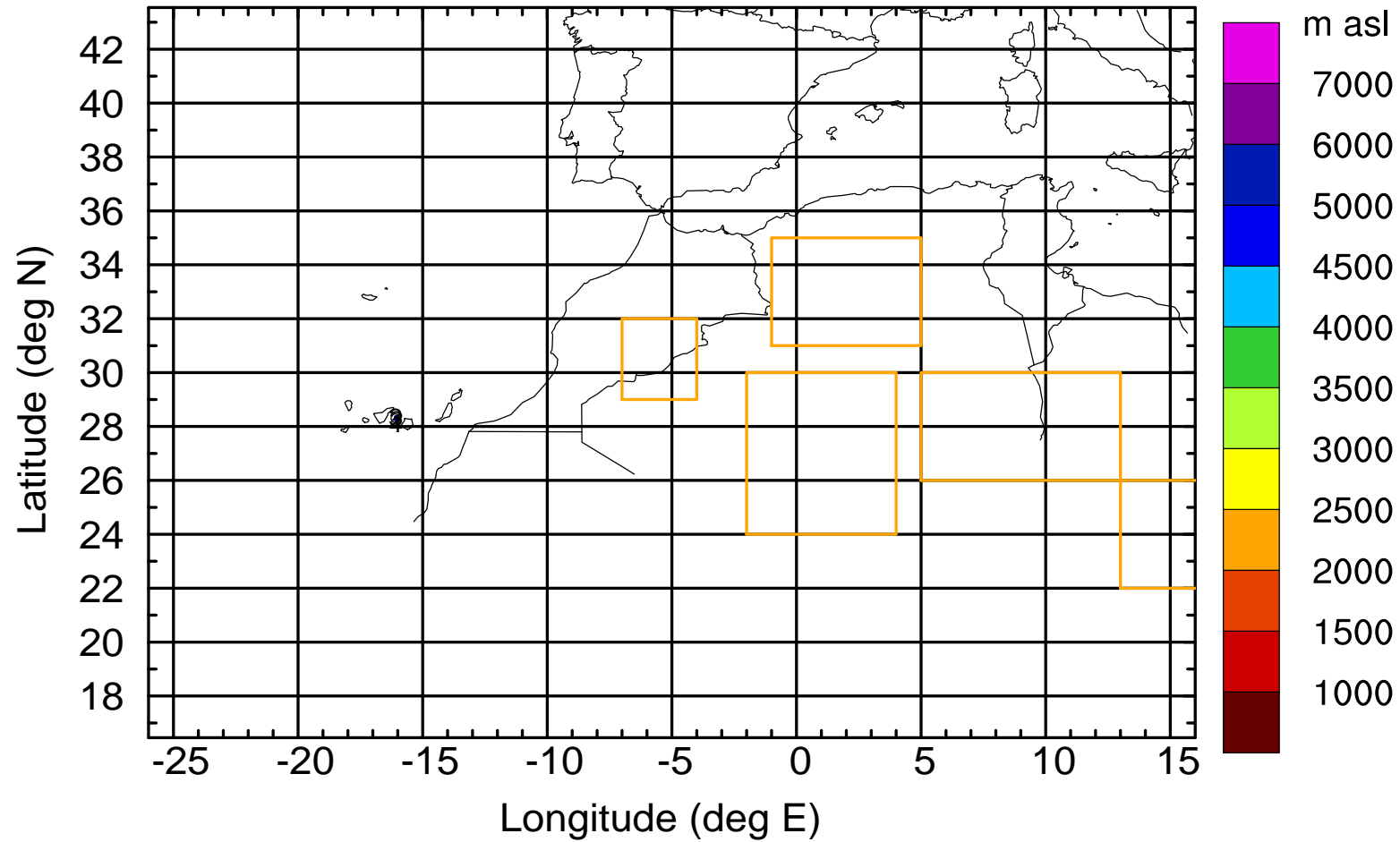
Level #11 of flight 170419a

BWD 20170419/13 -48H = 17/13 UTC



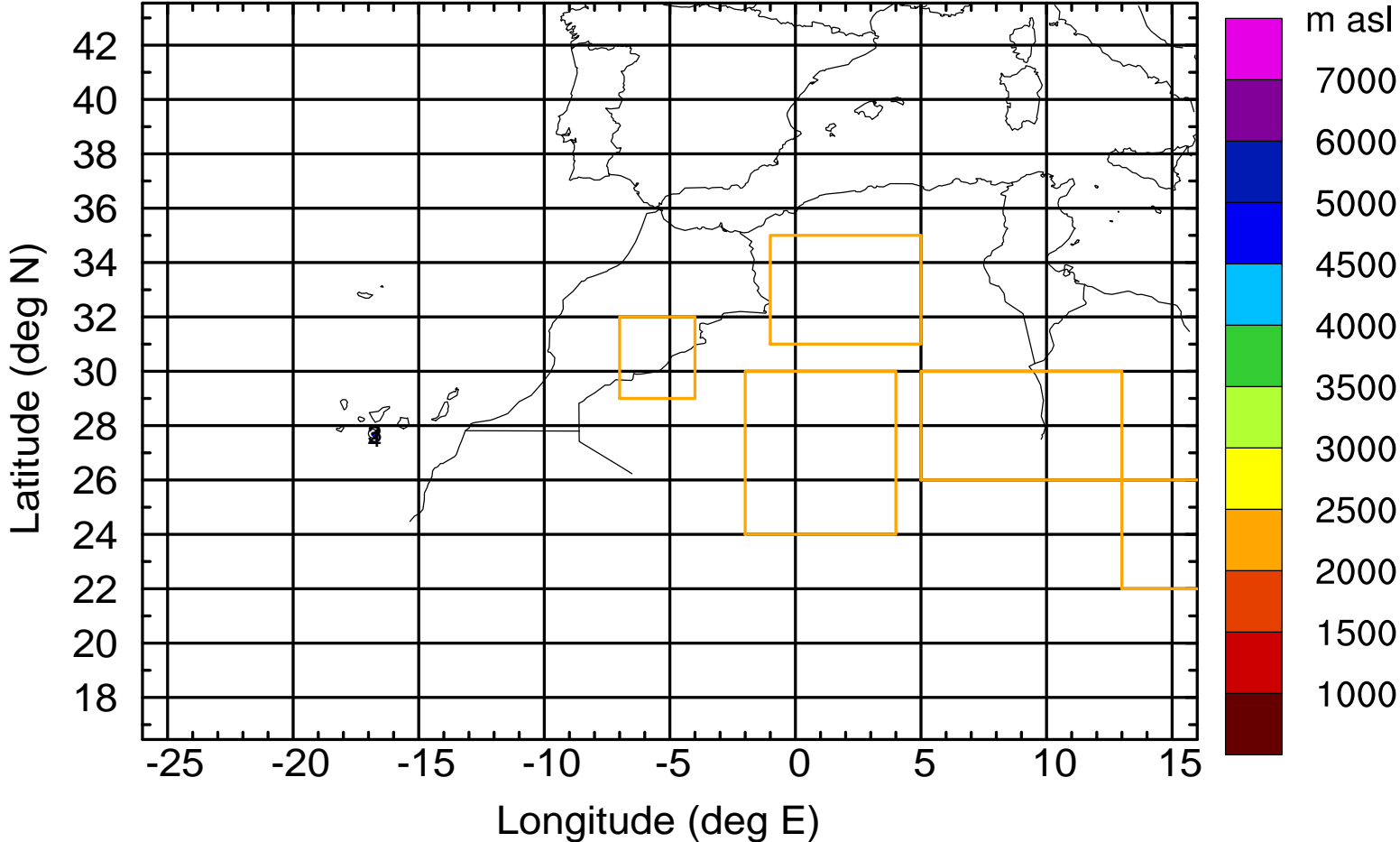
Level #11 of flight 170419a

BWD 20170419/13 -49H = 17/12 UTC



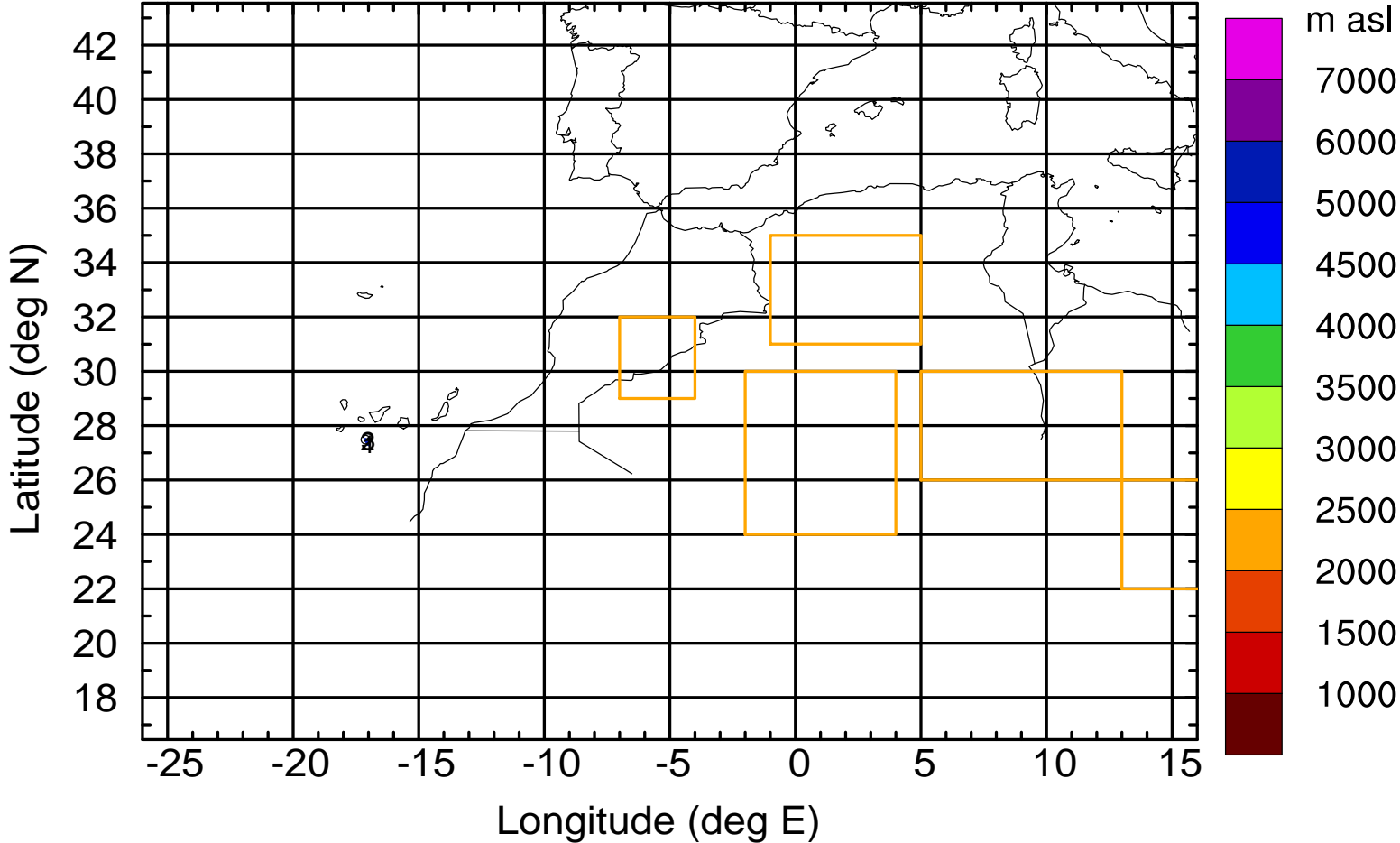
Level #11 of flight 170419a

BWD 20170419/13 -52H = 17/09 UTC



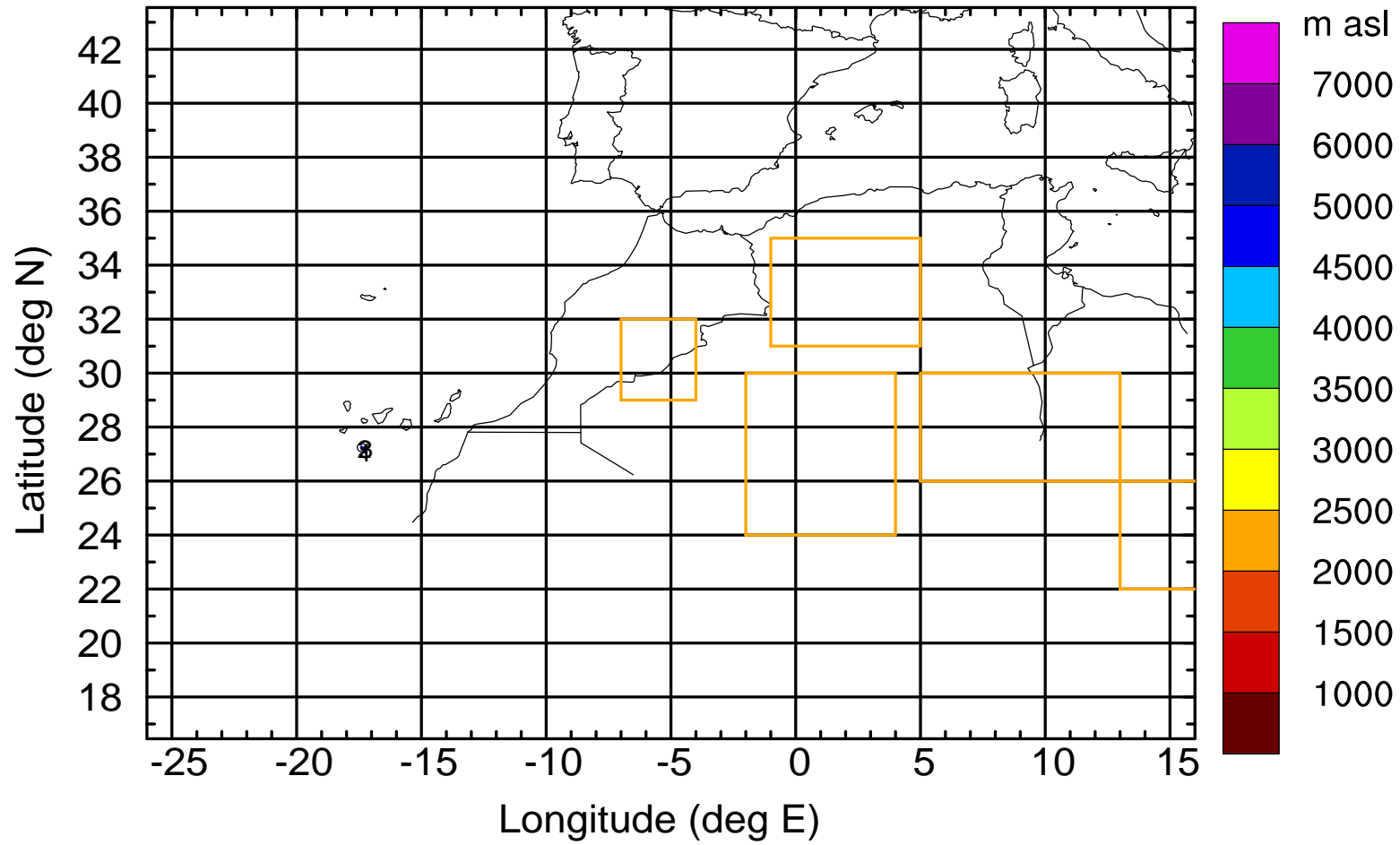
Level #11 of flight 170419a

BWD 20170419/13 -53H = 17/08 UTC



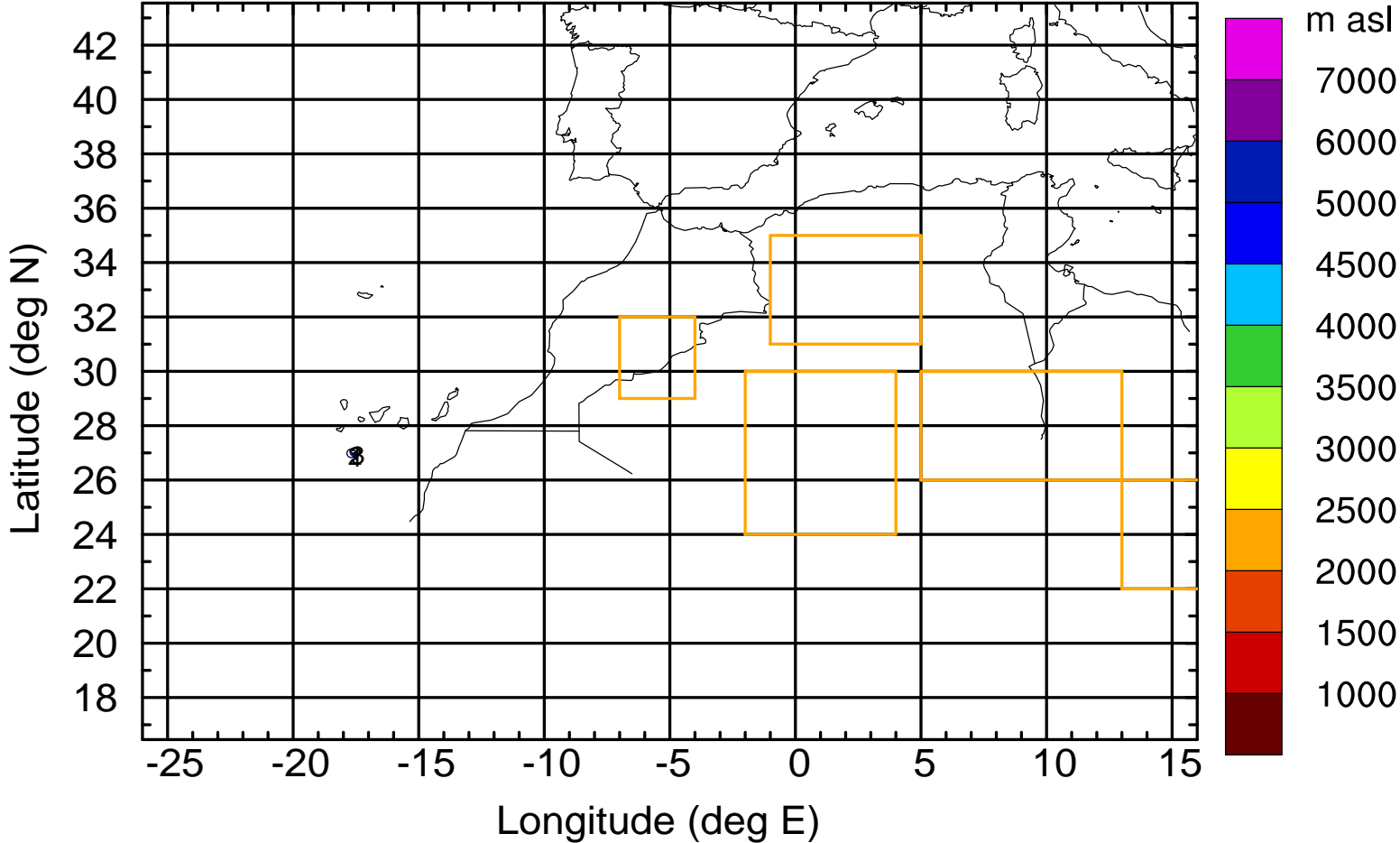
Level #11 of flight 170419a

BWD 20170419/13 -54H = 17/07 UTC



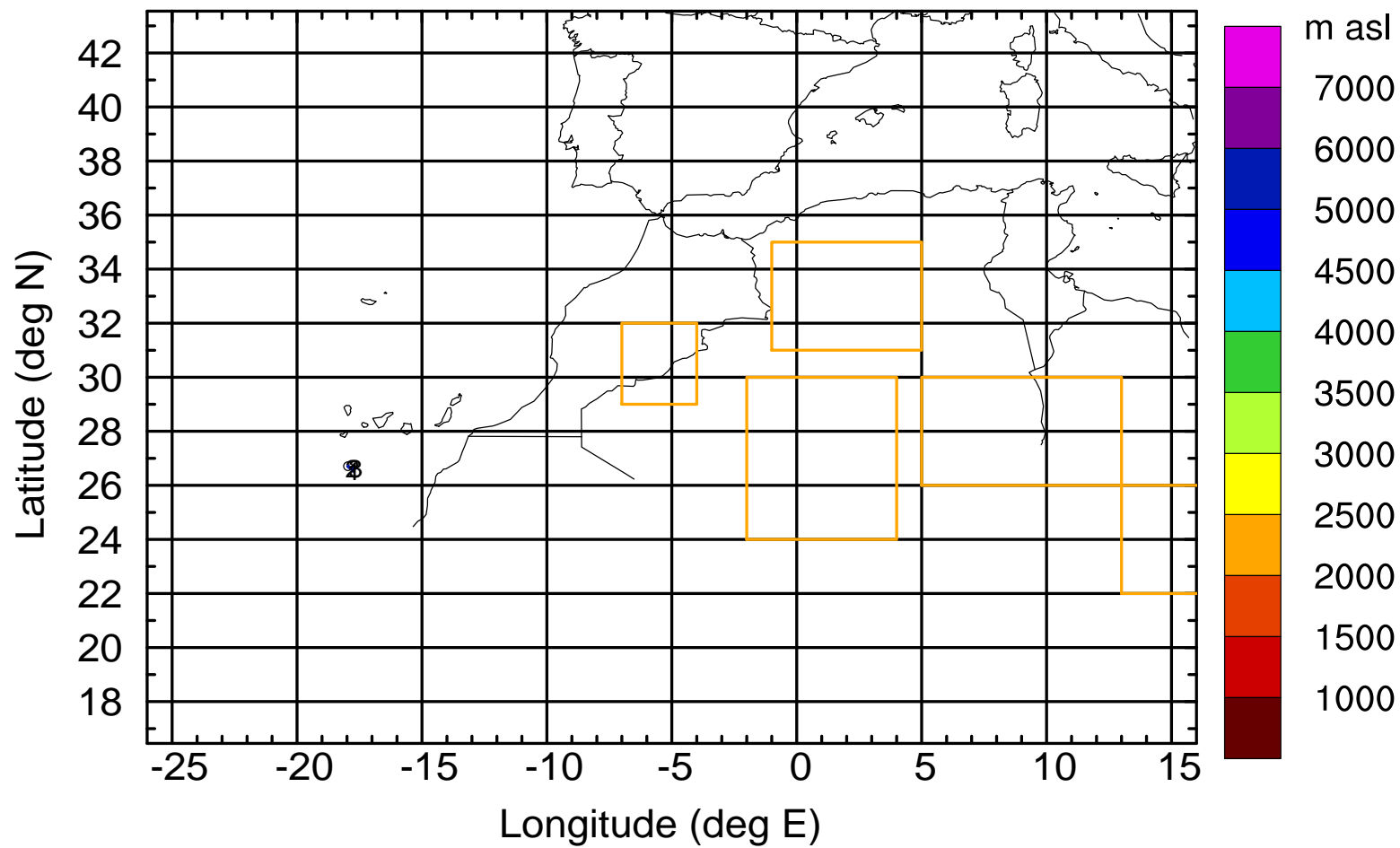
Level #11 of flight 170419a

BWD 20170419/13 -55H = 17/06 UTC



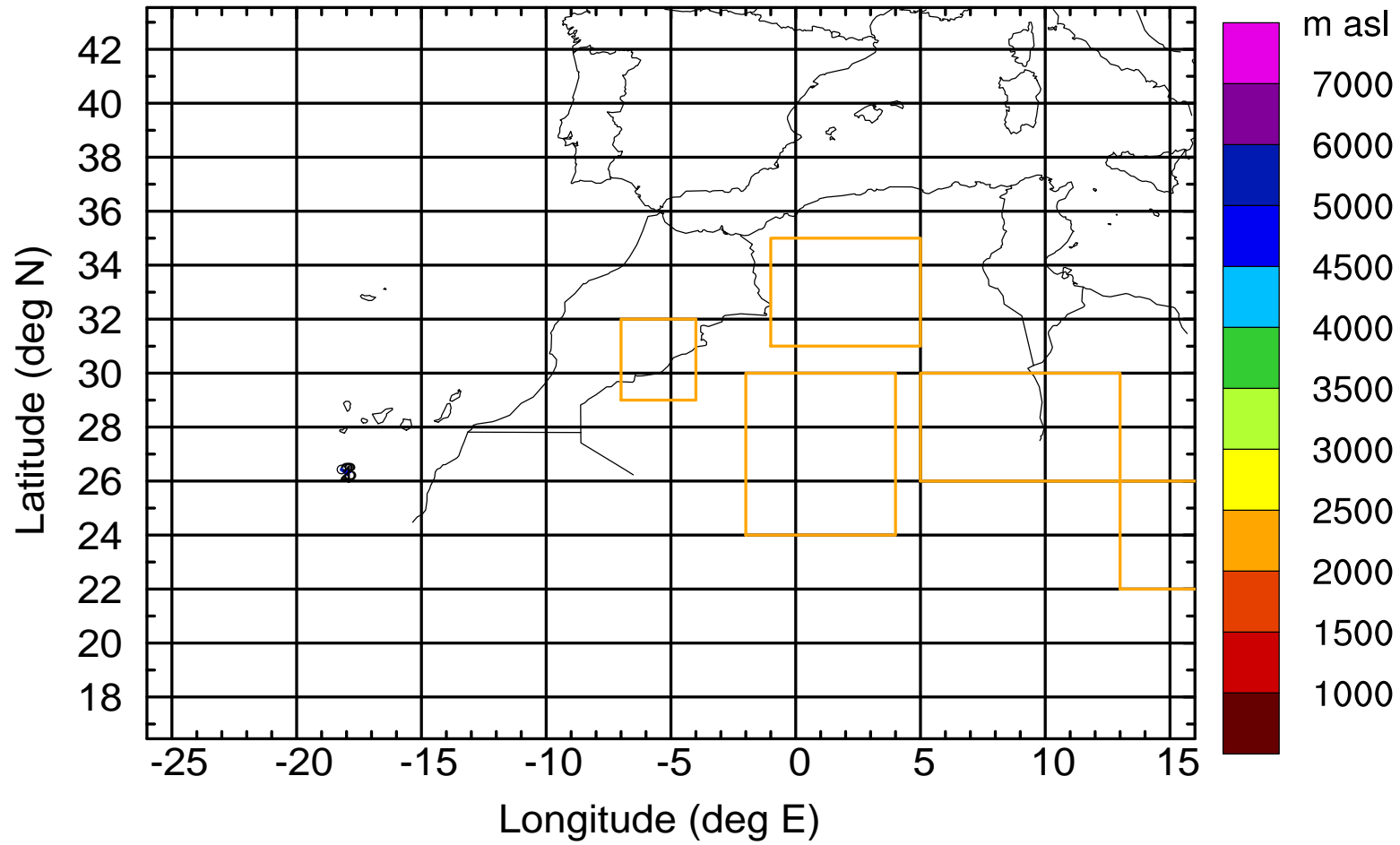
Level #11 of flight 170419a

BWD 20170419/13 -56H = 17/05 UTC



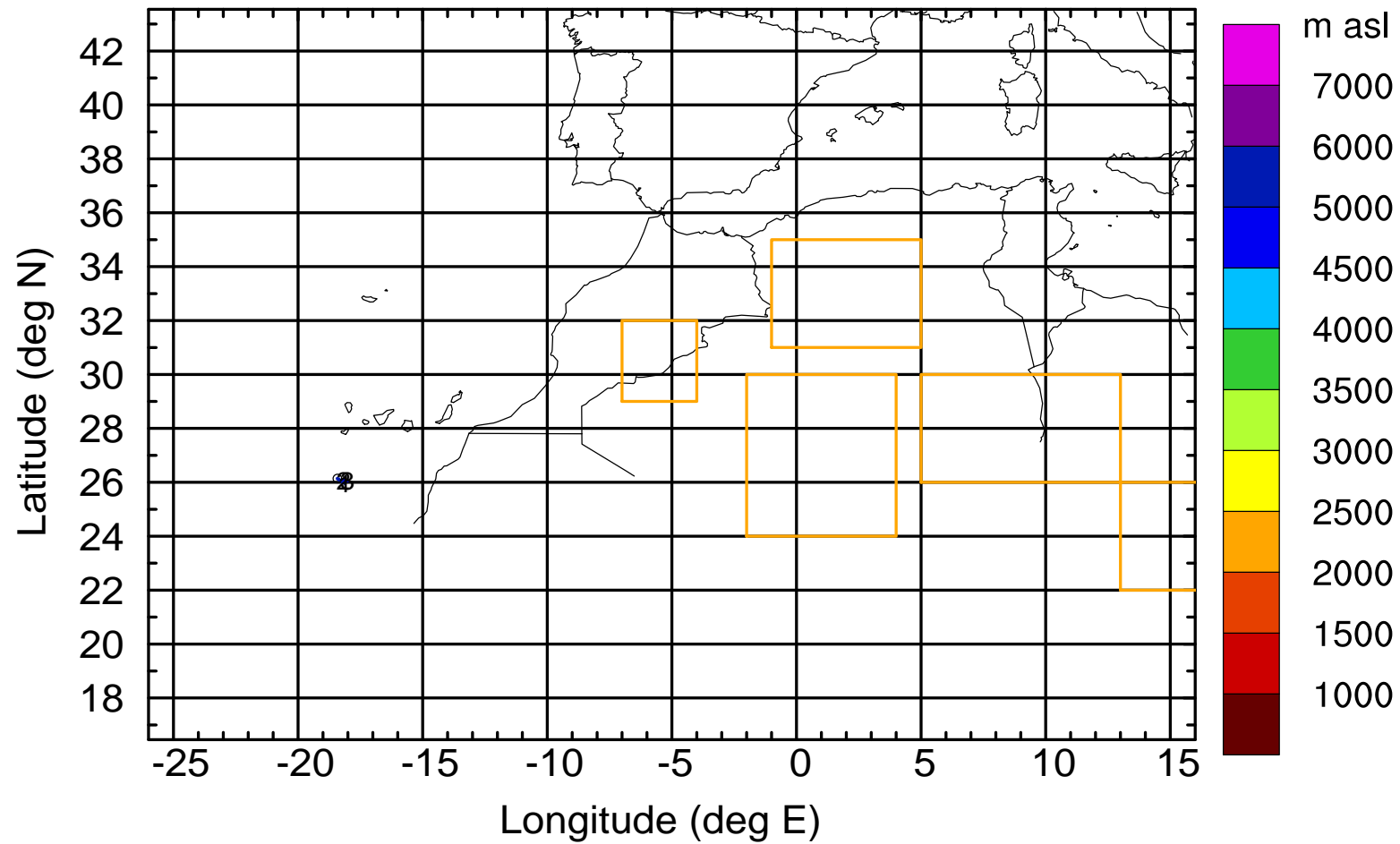
Level #11 of flight 170419a

BWD 20170419/13 -57H = 17/04 UTC



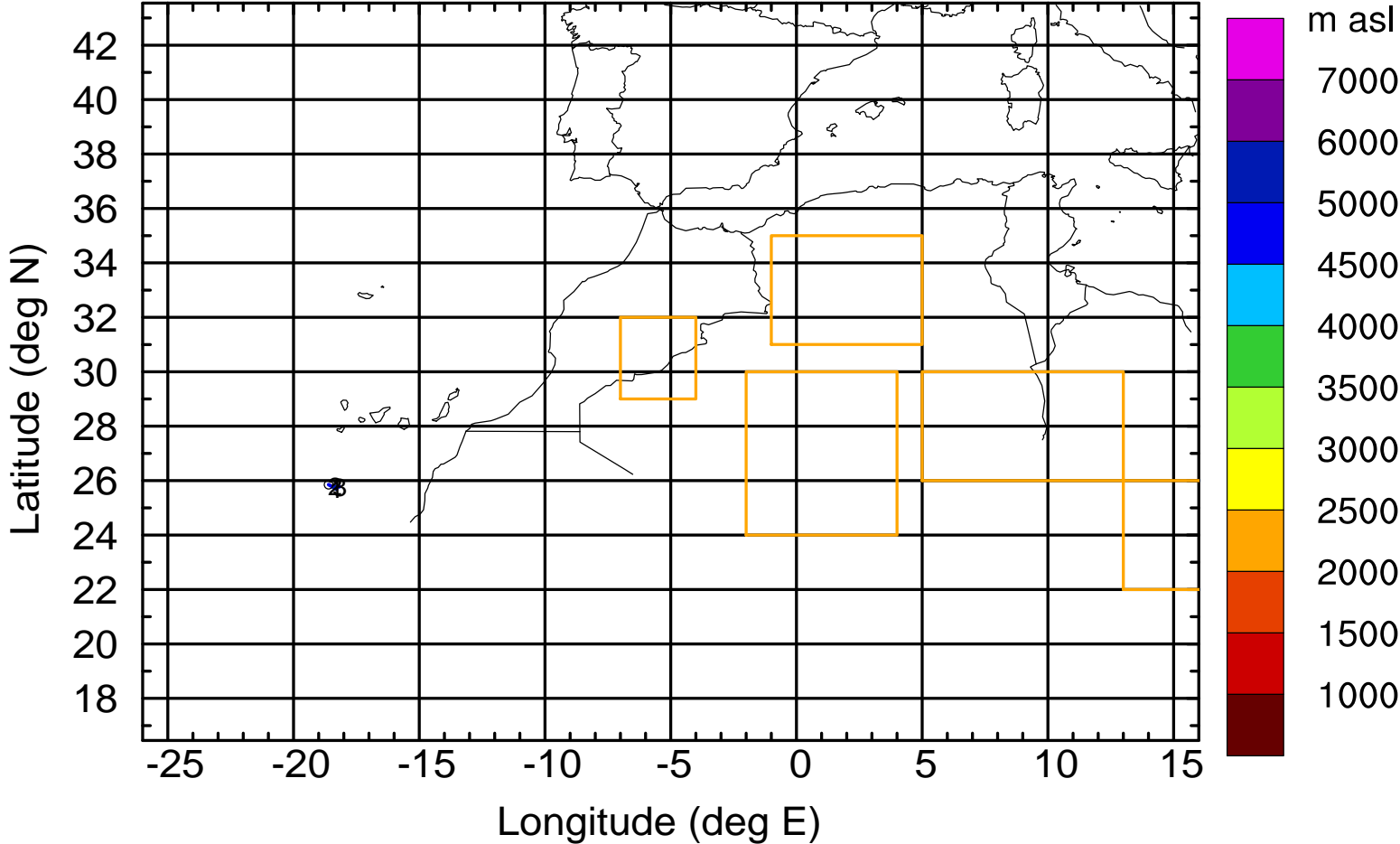
Level #11 of flight 170419a

BWD 20170419/13 -58H = 17/03 UTC



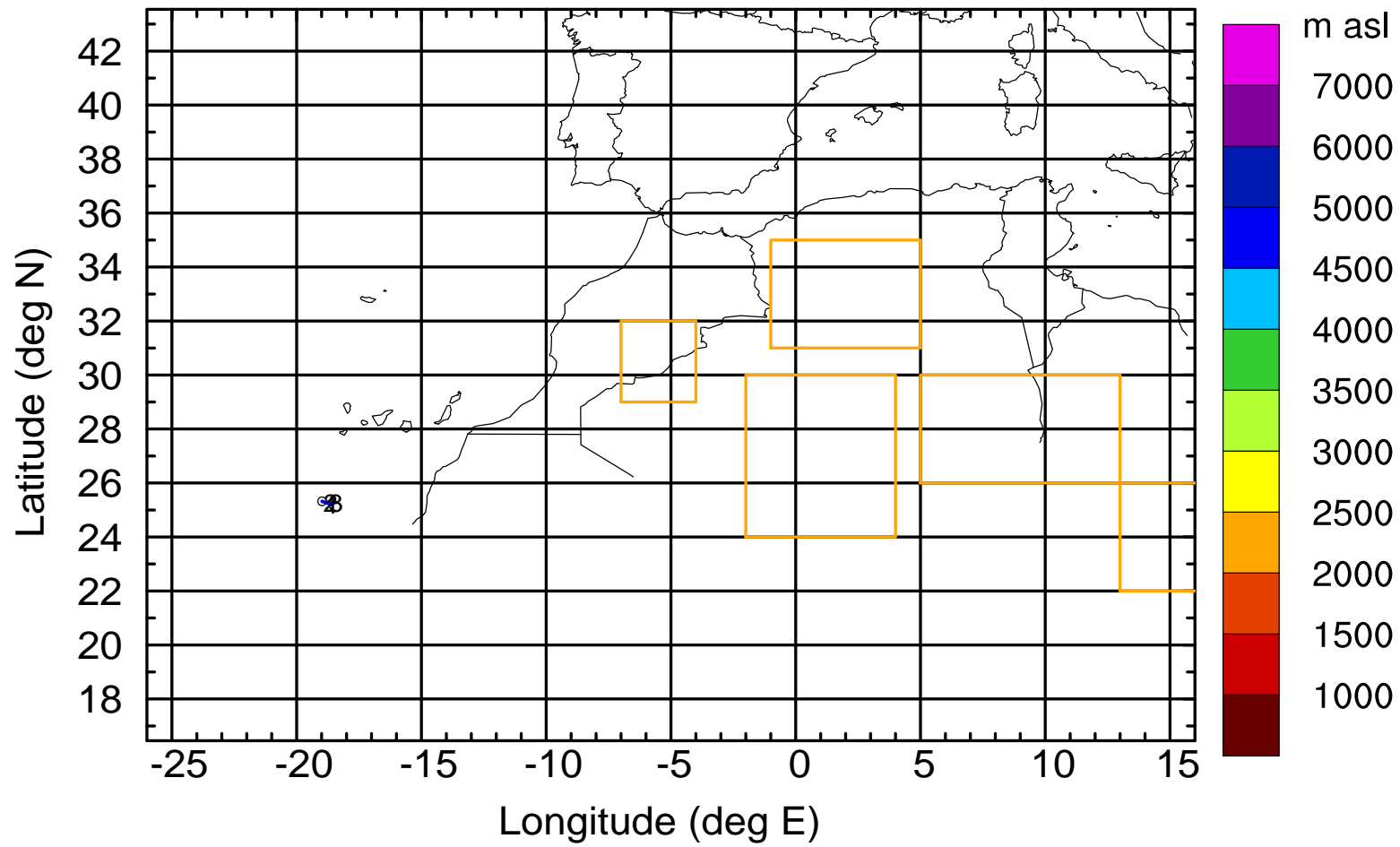
Level #11 of flight 170419a

BWD 20170419/13 -59H = 17/02 UTC



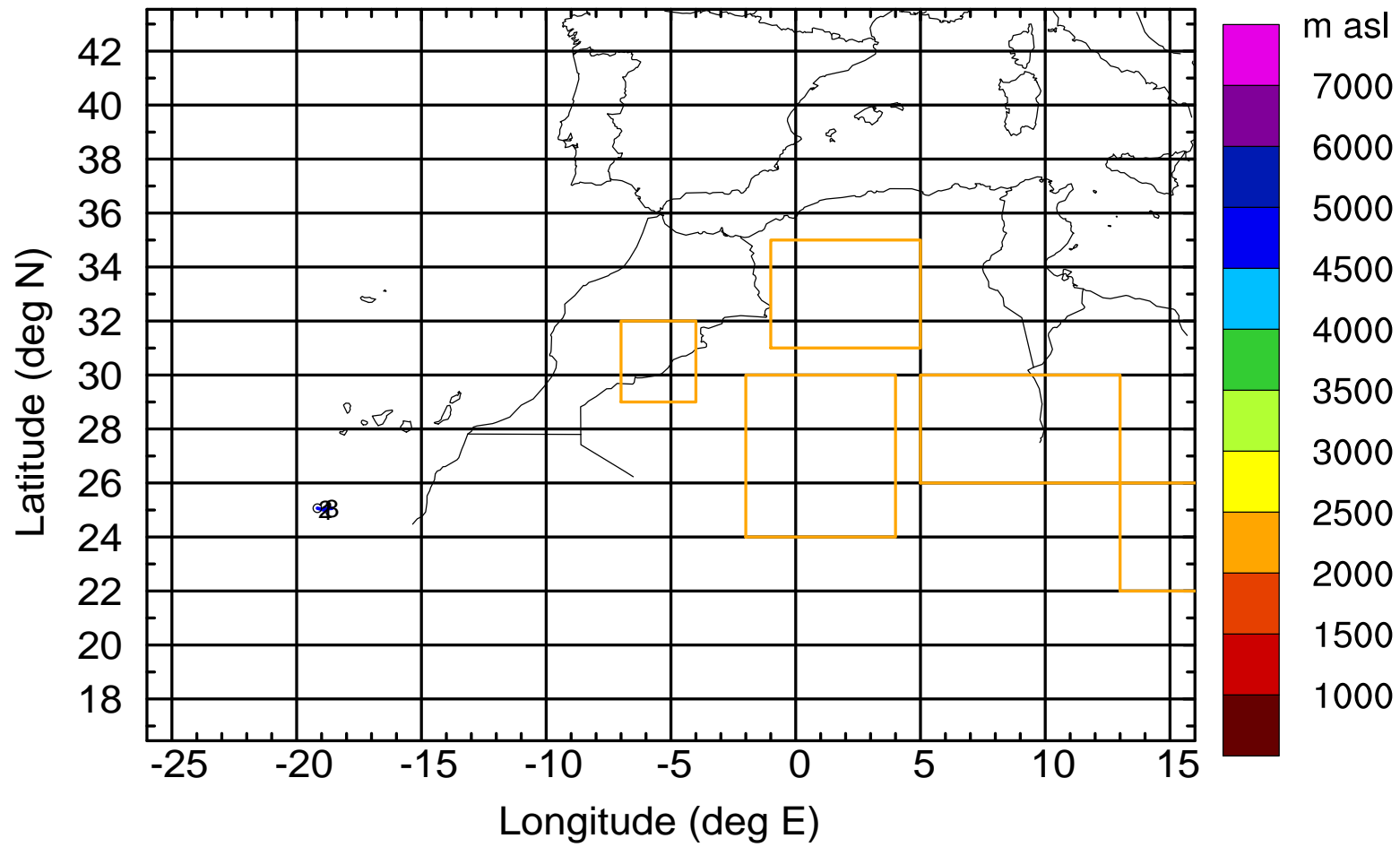
Level #11 of flight 170419a

BWD 20170419/13 -61H = 17/00 UTC



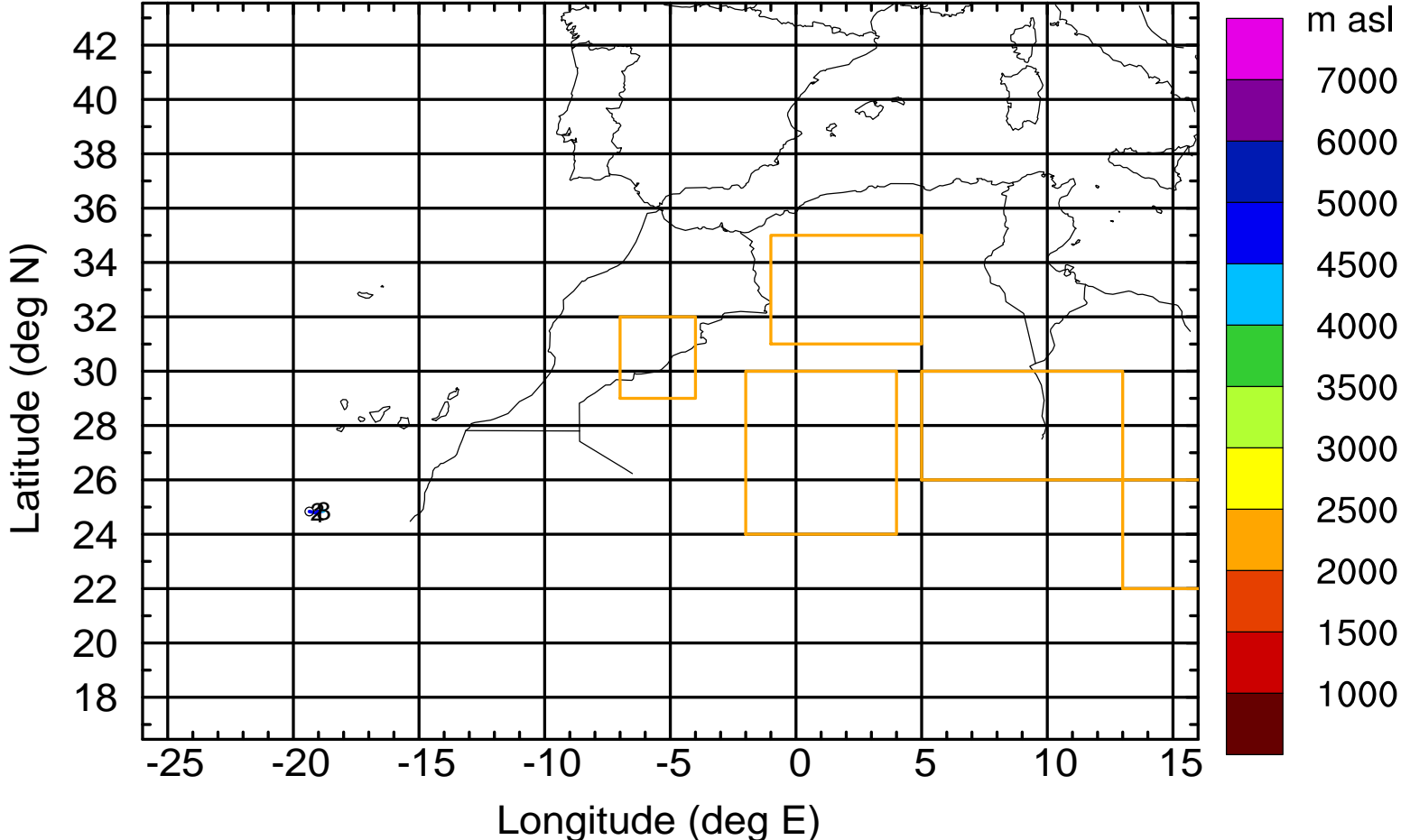
Level #11 of flight 170419a

BWD 20170419/13 -62H = 16/23 UTC



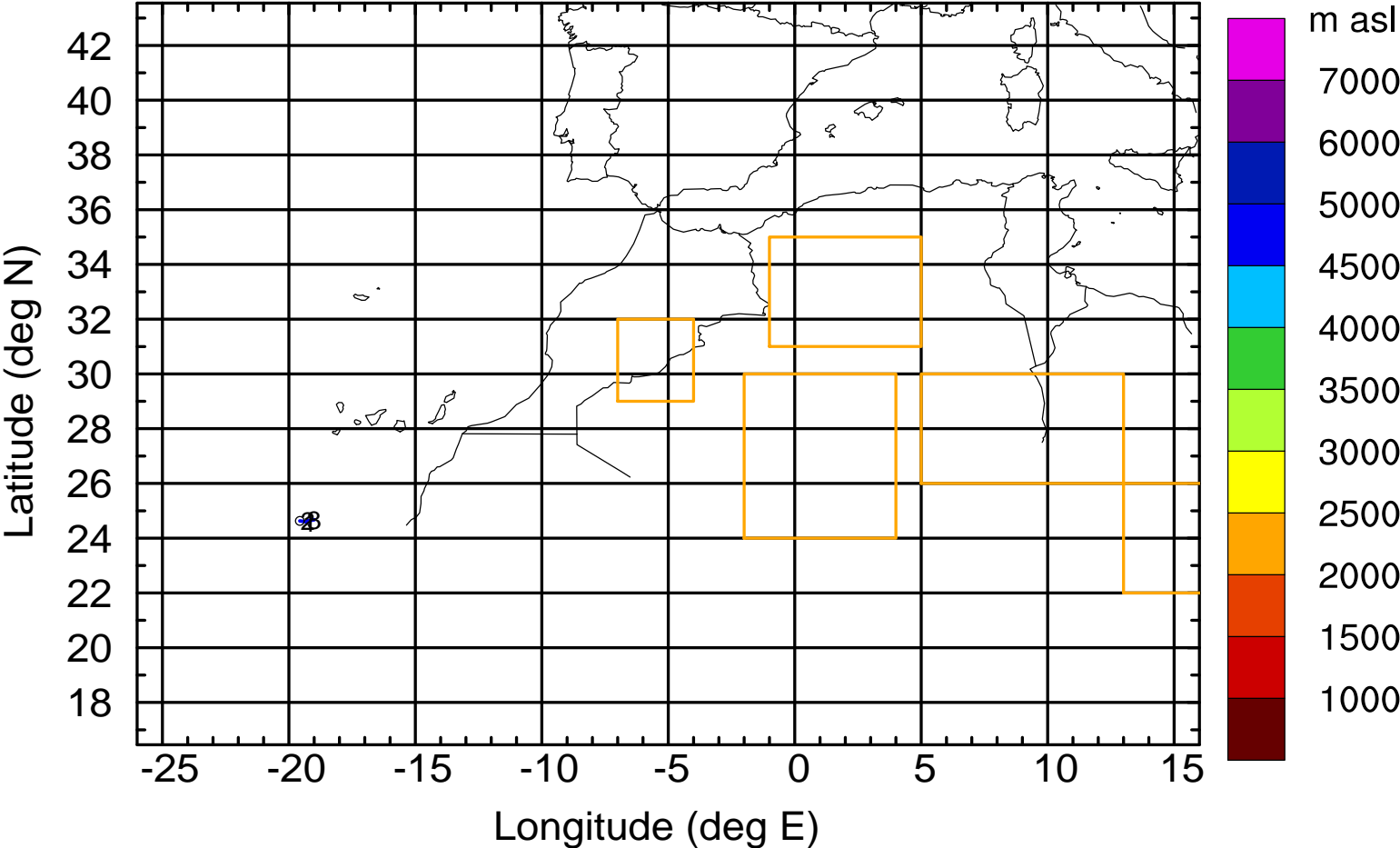
Level #11 of flight 170419a

BWD 20170419/13 -63H = 16/22 UTC



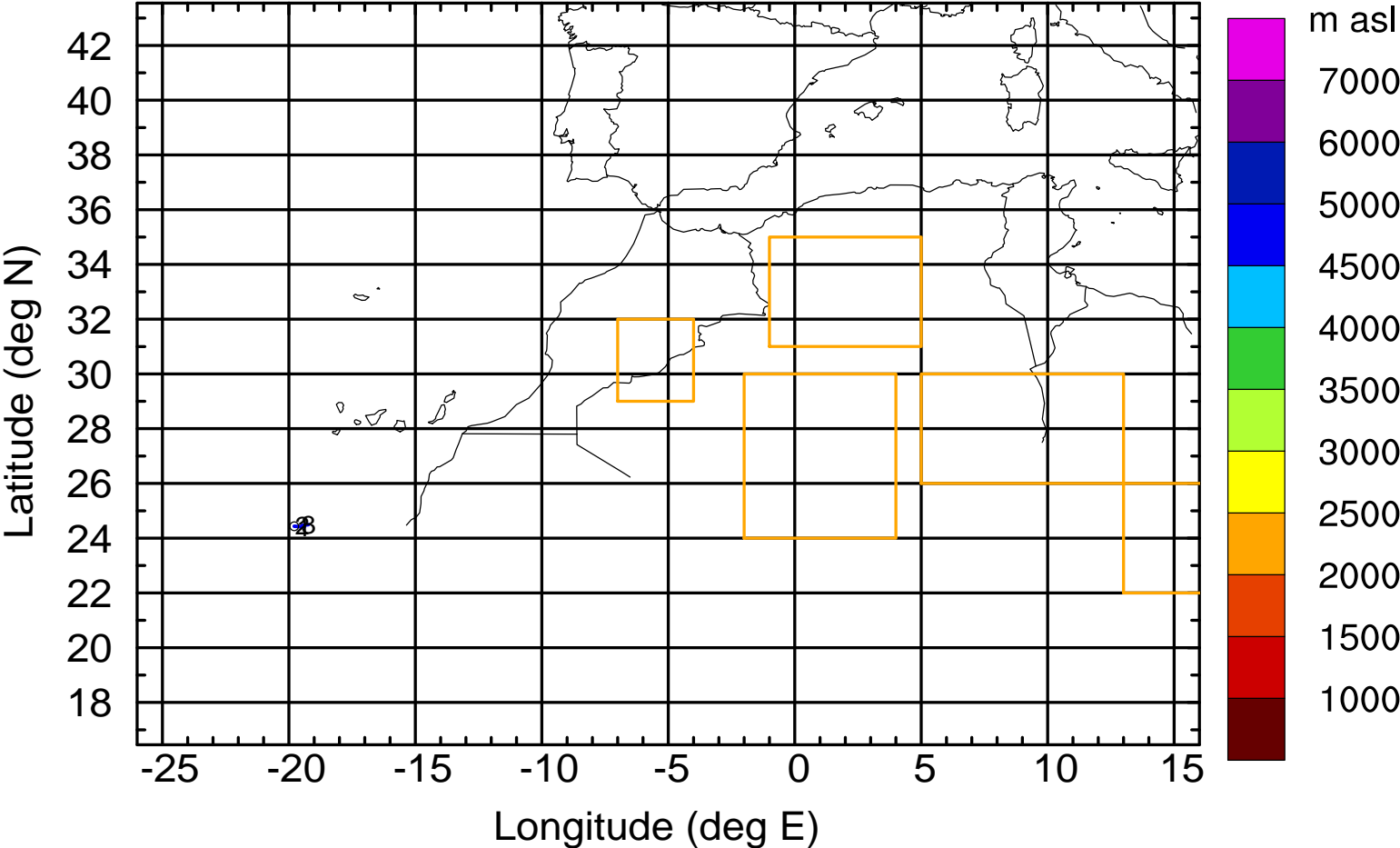
Level #11 of flight 170419a

BWD 20170419/13 -64H = 16/21 UTC



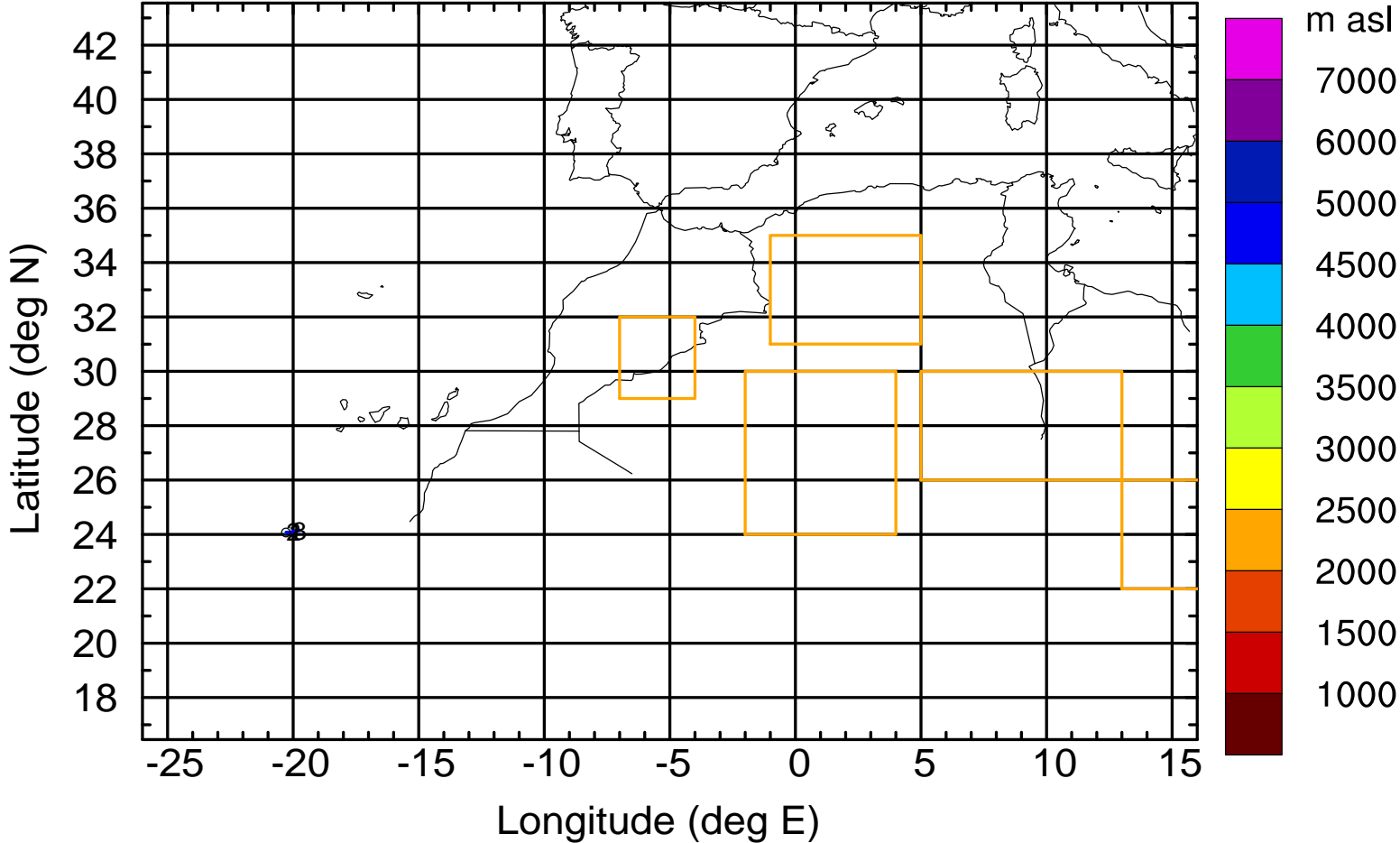
Level #11 of flight 170419a

BWD 20170419/13 -65H = 16/20 UTC



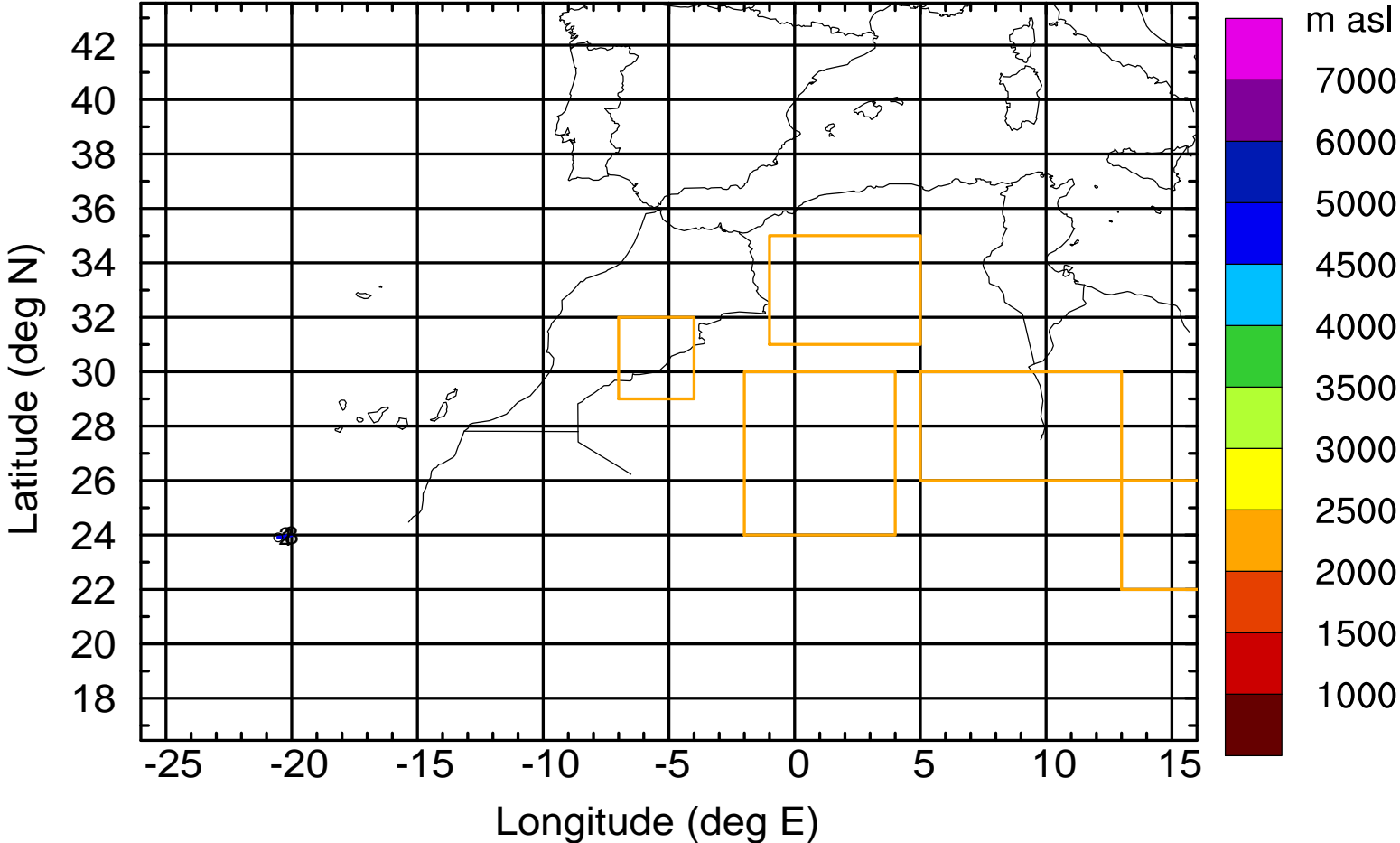
Level #11 of flight 170419a

BWD 20170419/13 -67H = 16/18 UTC



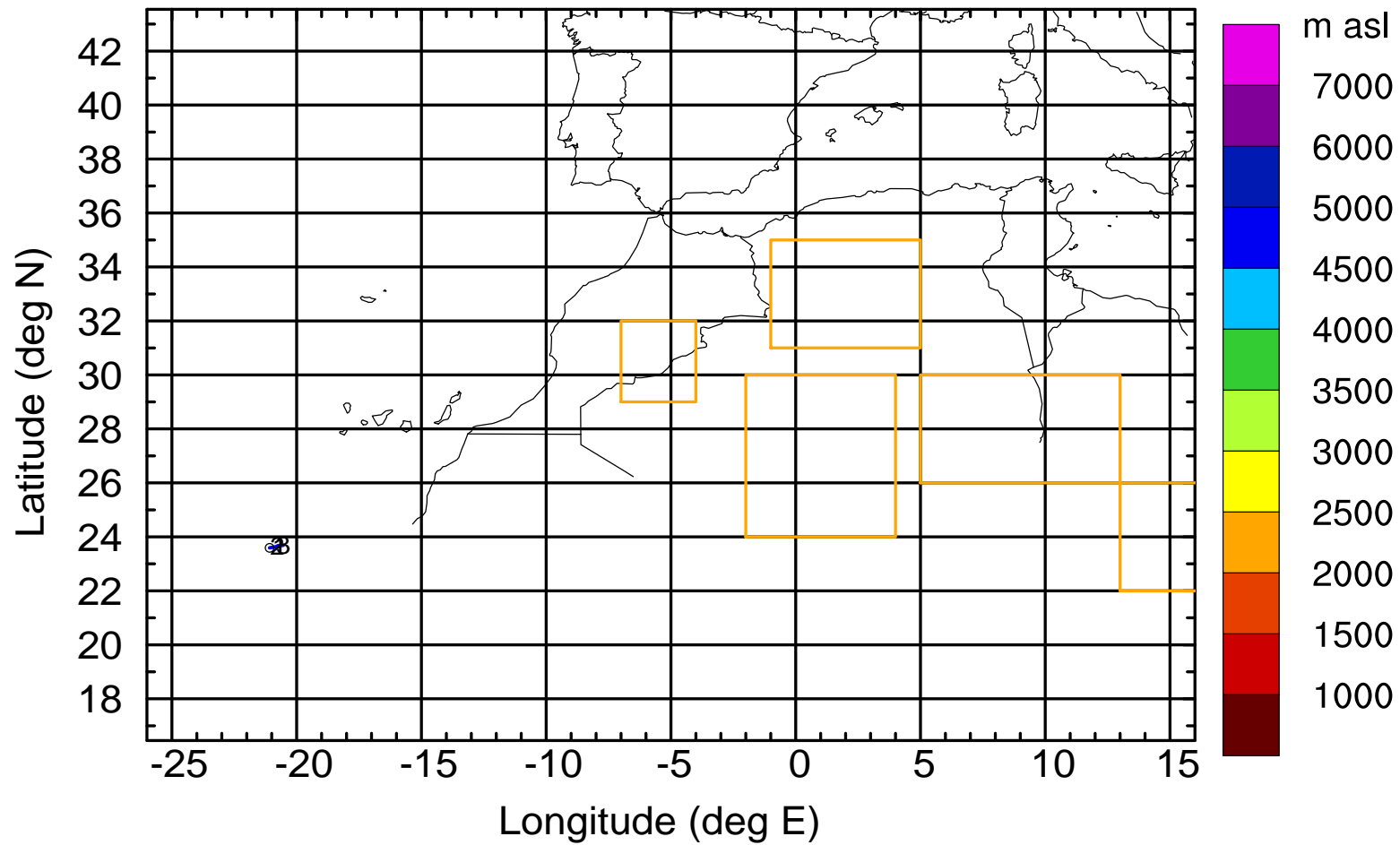
Level #11 of flight 170419a

BWD 20170419/13 -68H = 16/17 UTC



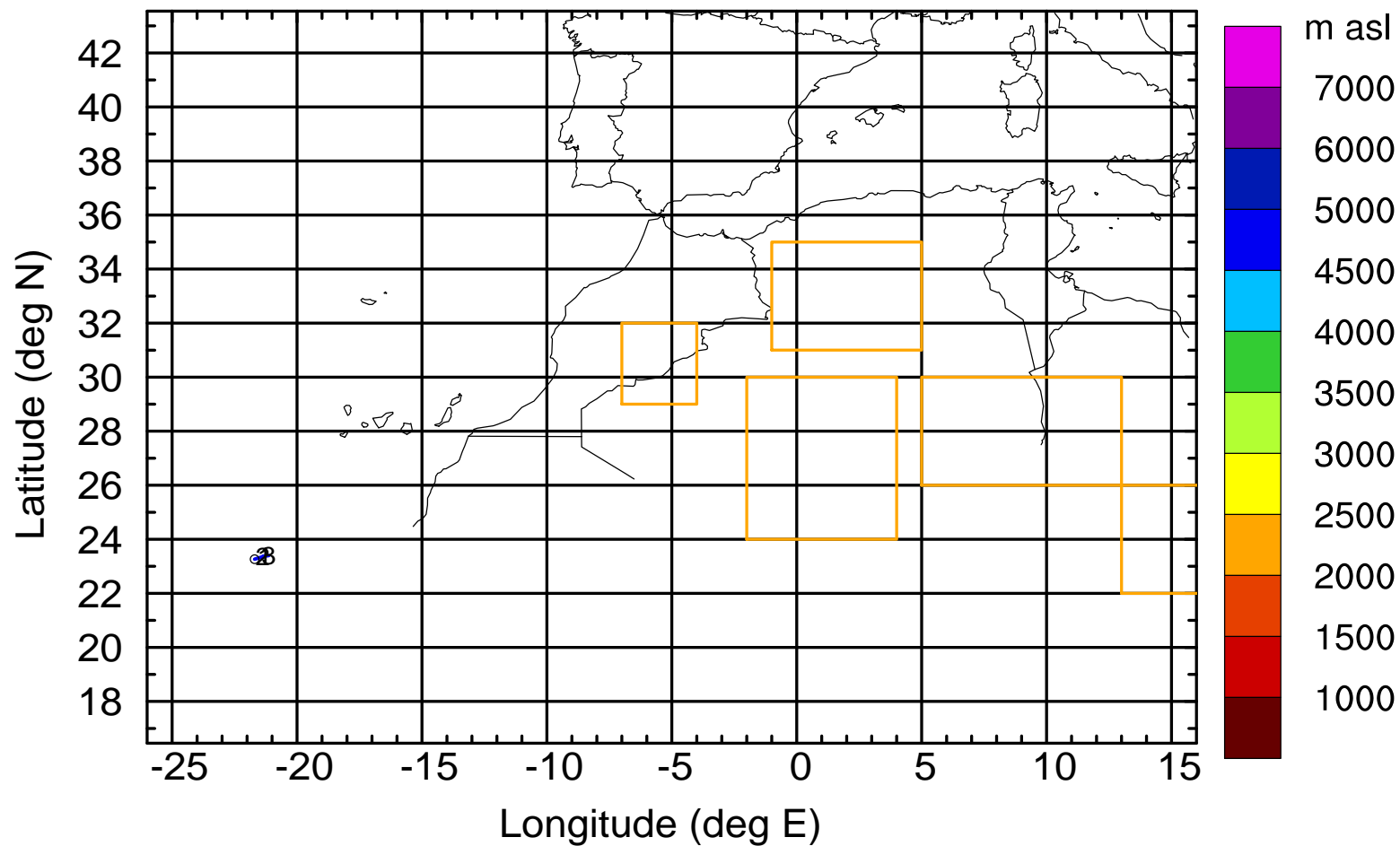
Level #11 of flight 170419a

BWD 20170419/13 -70H = 16/15 UTC



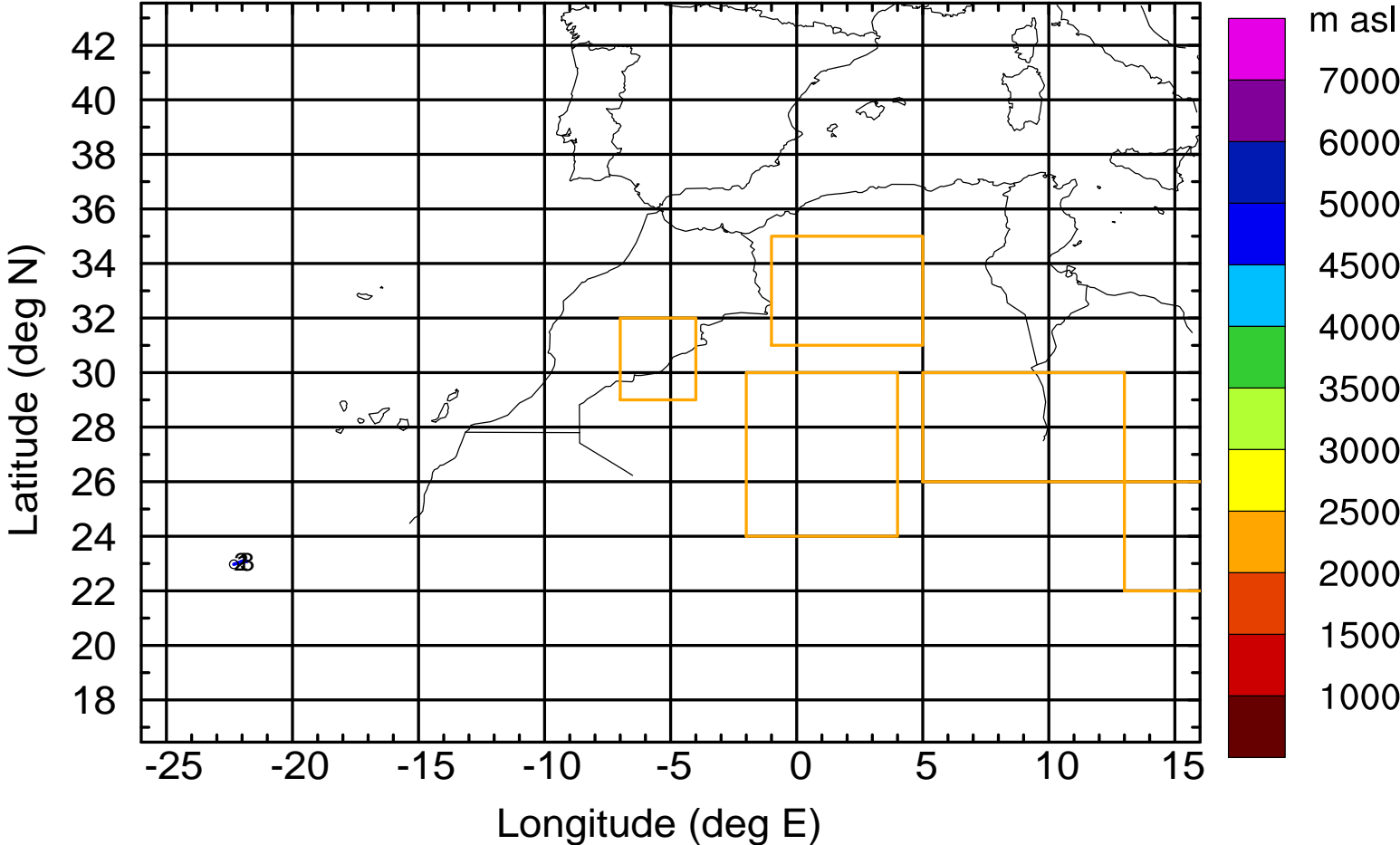
Level #11 of flight 170419a

BWD 20170419/13 -72H = 16/13 UTC



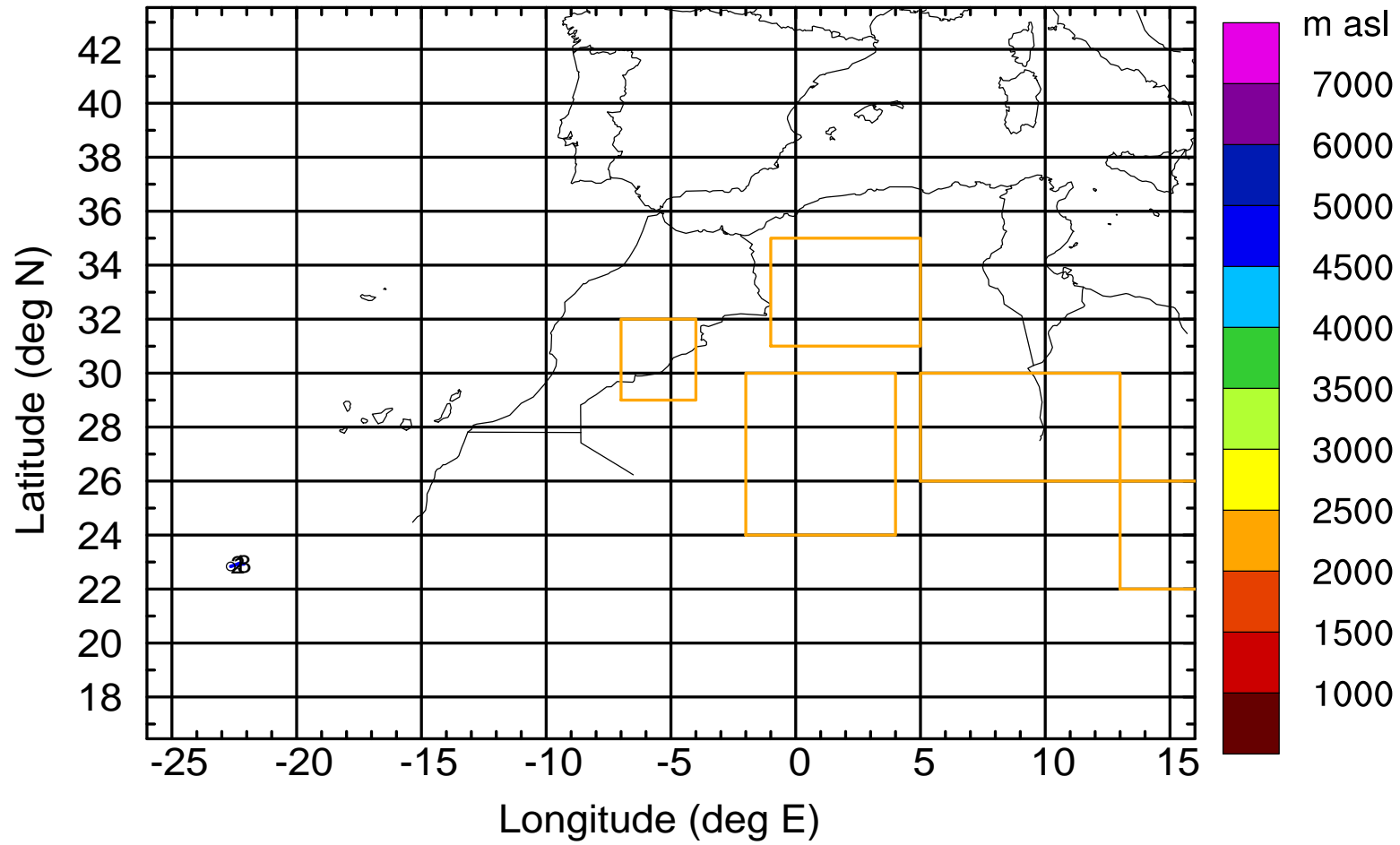
Level #11 of flight 170419a

BWD 20170419/13 -74H = 16/11 UTC



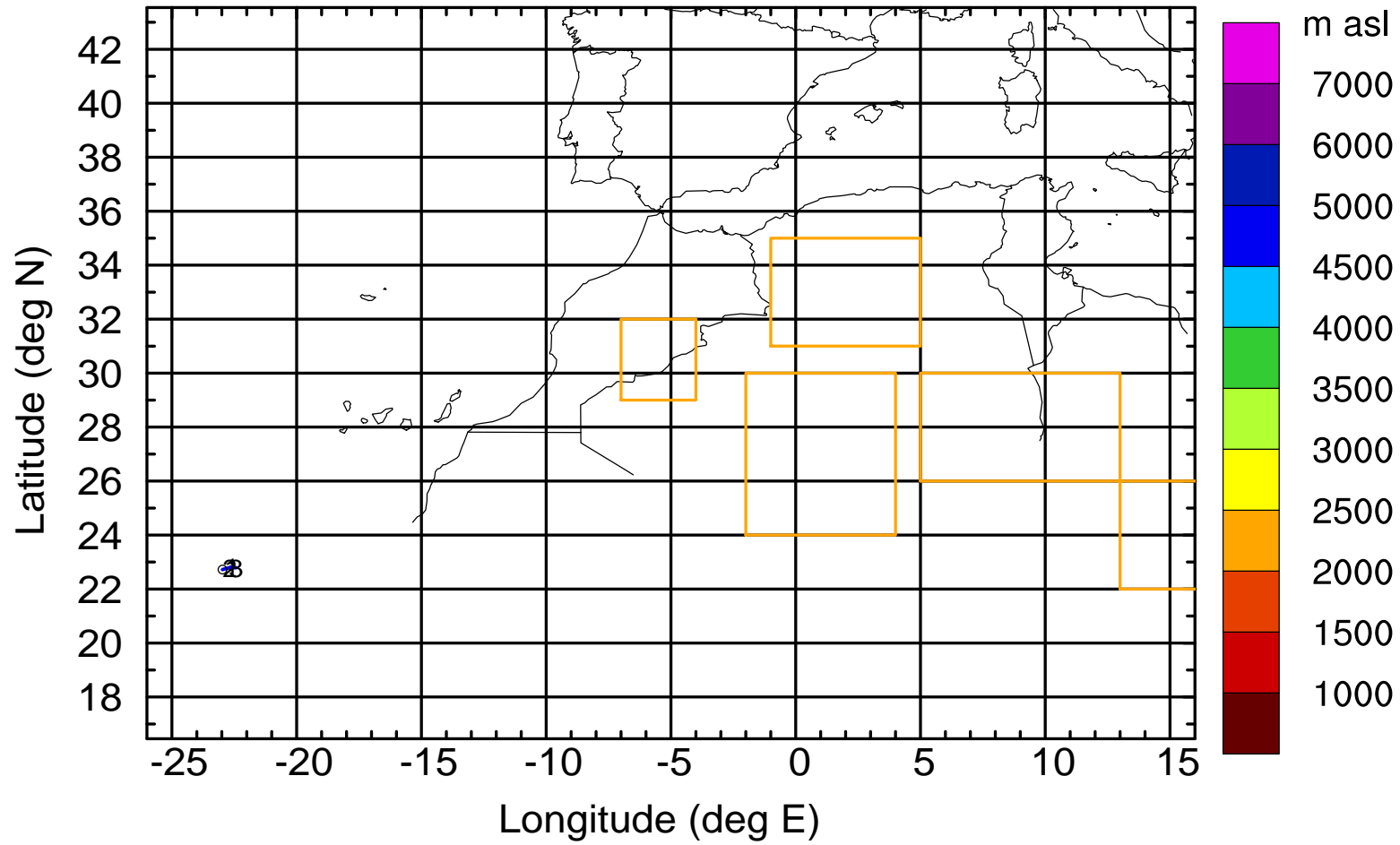
Level #11 of flight 170419a

BWD 20170419/13 -75H = 16/10 UTC



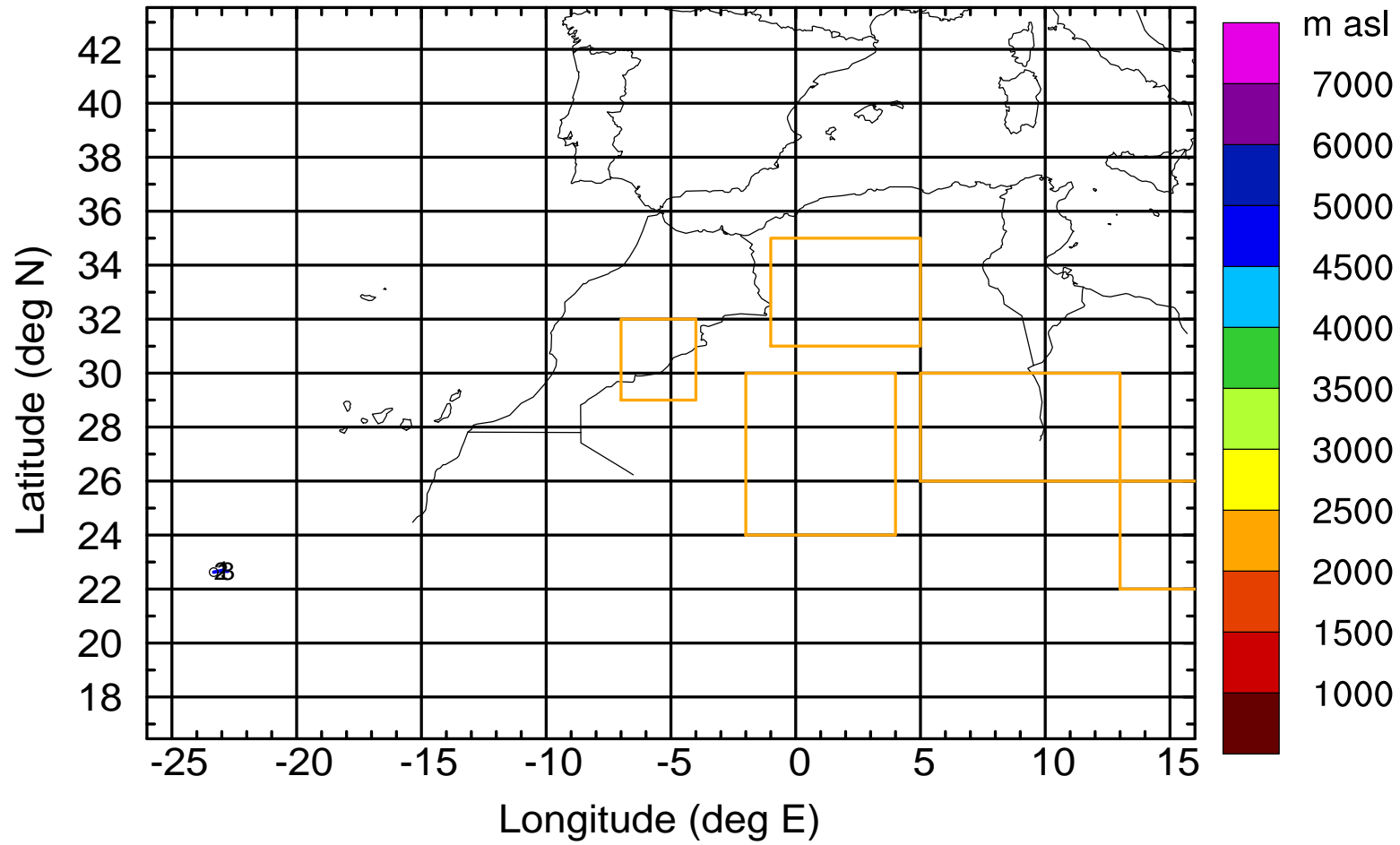
Level #11 of flight 170419a

BWD 20170419/13 -76H = 16/09 UTC



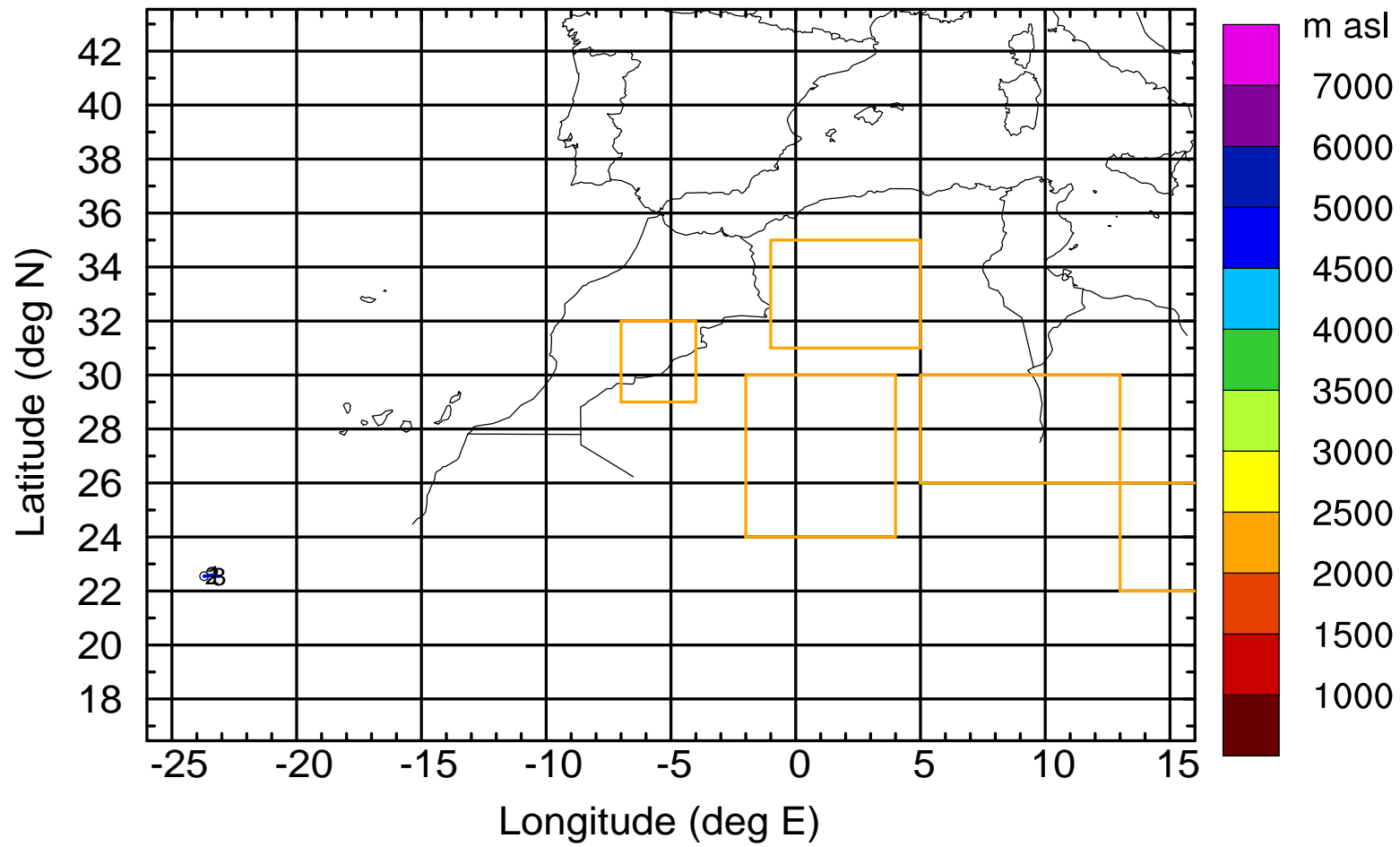
Level #11 of flight 170419a

BWD 20170419/13 -77H = 16/08 UTC



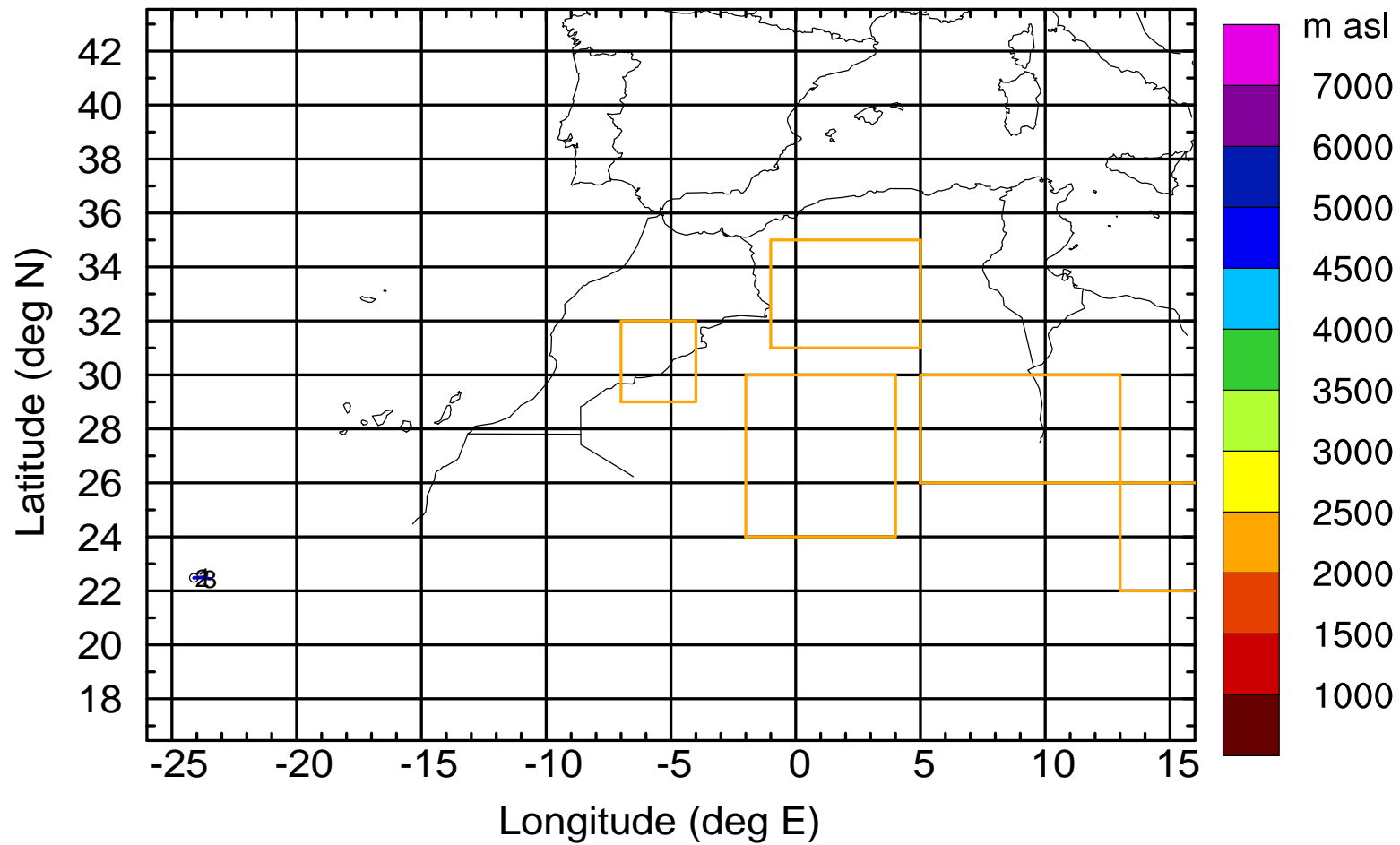
Level #11 of flight 170419a

BWD 20170419/13 -78H = 16/07 UTC



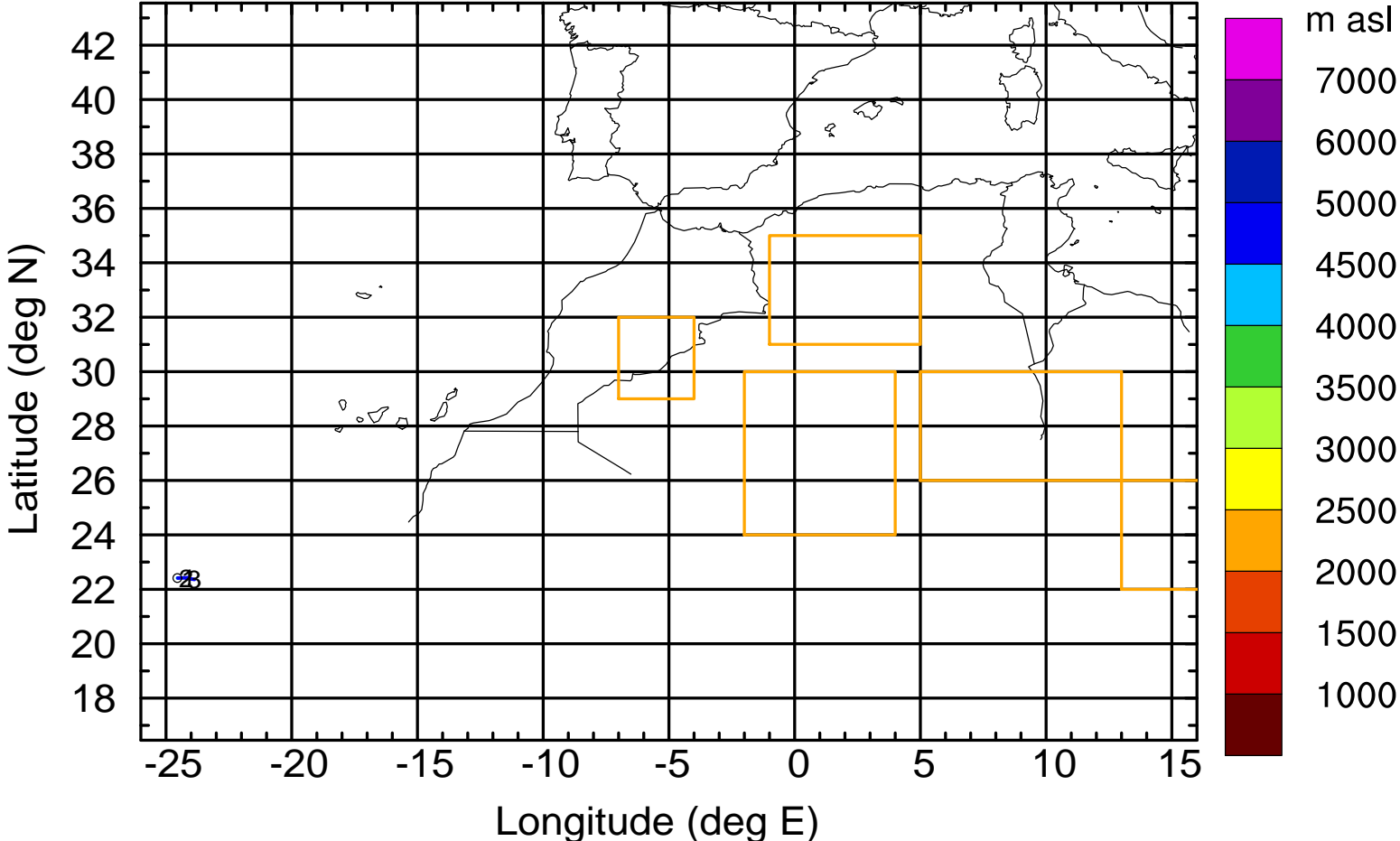
Level #11 of flight 170419a

BWD 20170419/13 -79H = 16/06 UTC



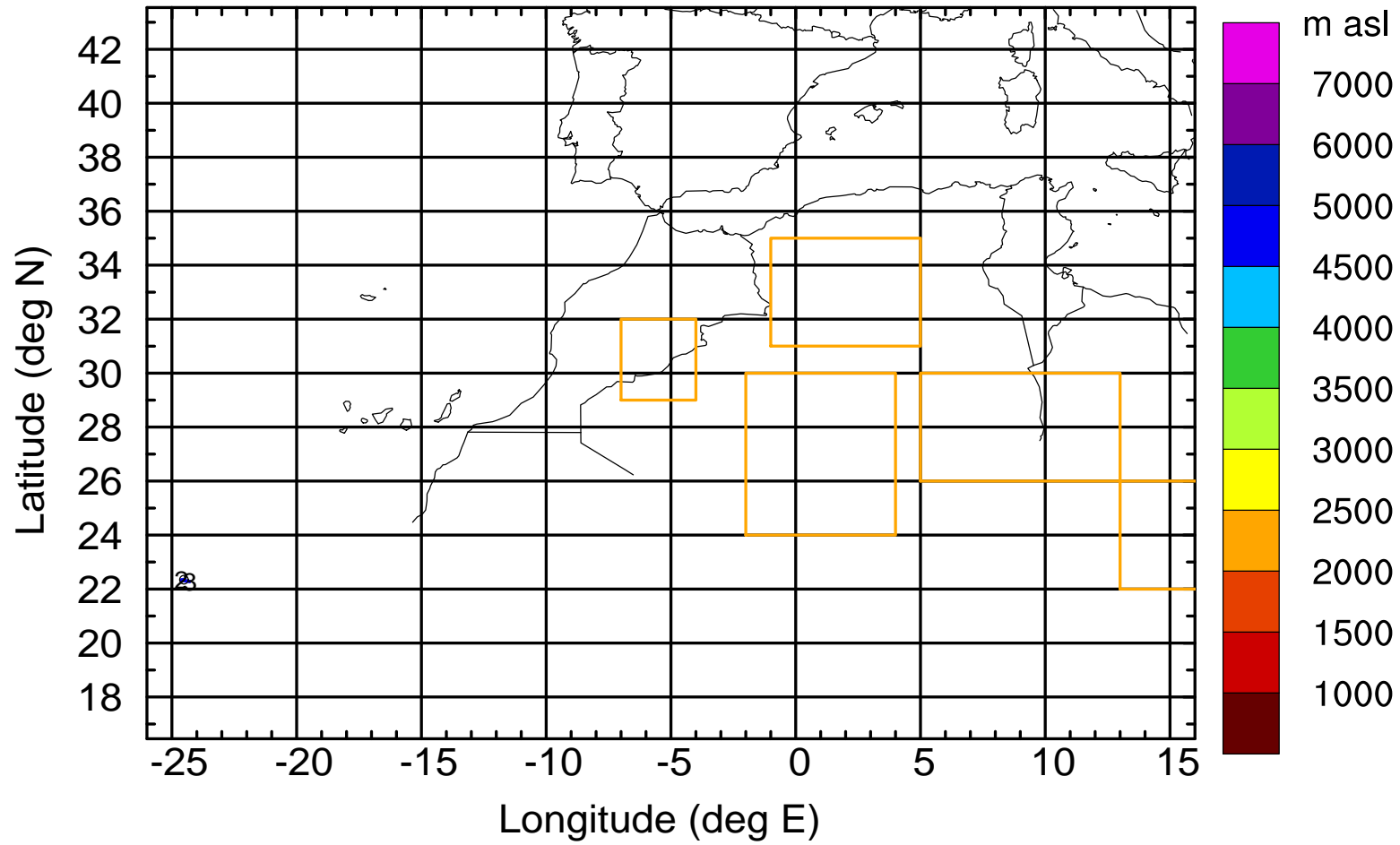
Level #11 of flight 170419a

BWD 20170419/13 -80H = 16/05 UTC



Level #11 of flight 170419a

BWD 20170419/13 -81H = 16/04 UTC



Level #11 of flight 170419a

BWD 20170419/13 -82H = 16/03 UTC

