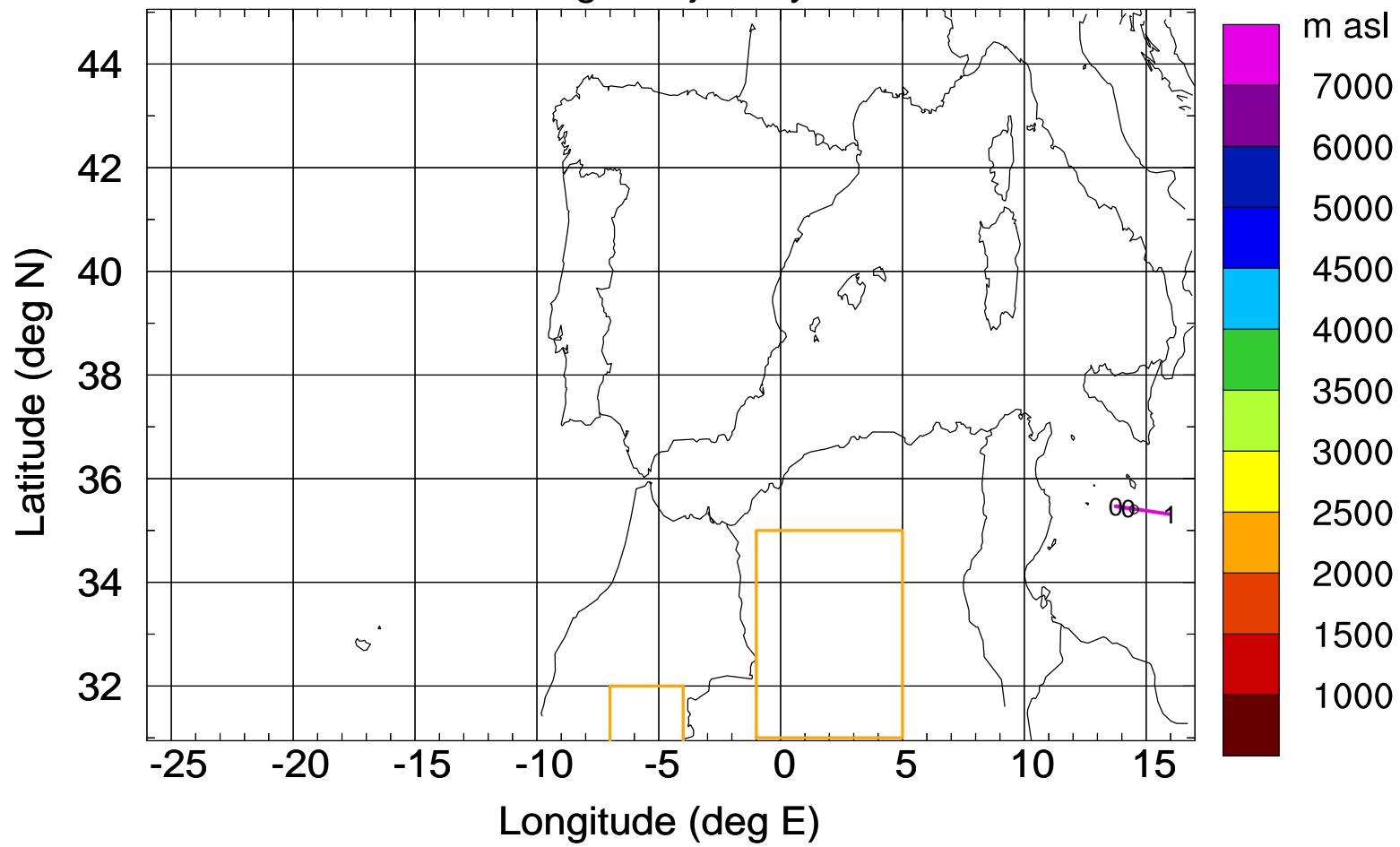


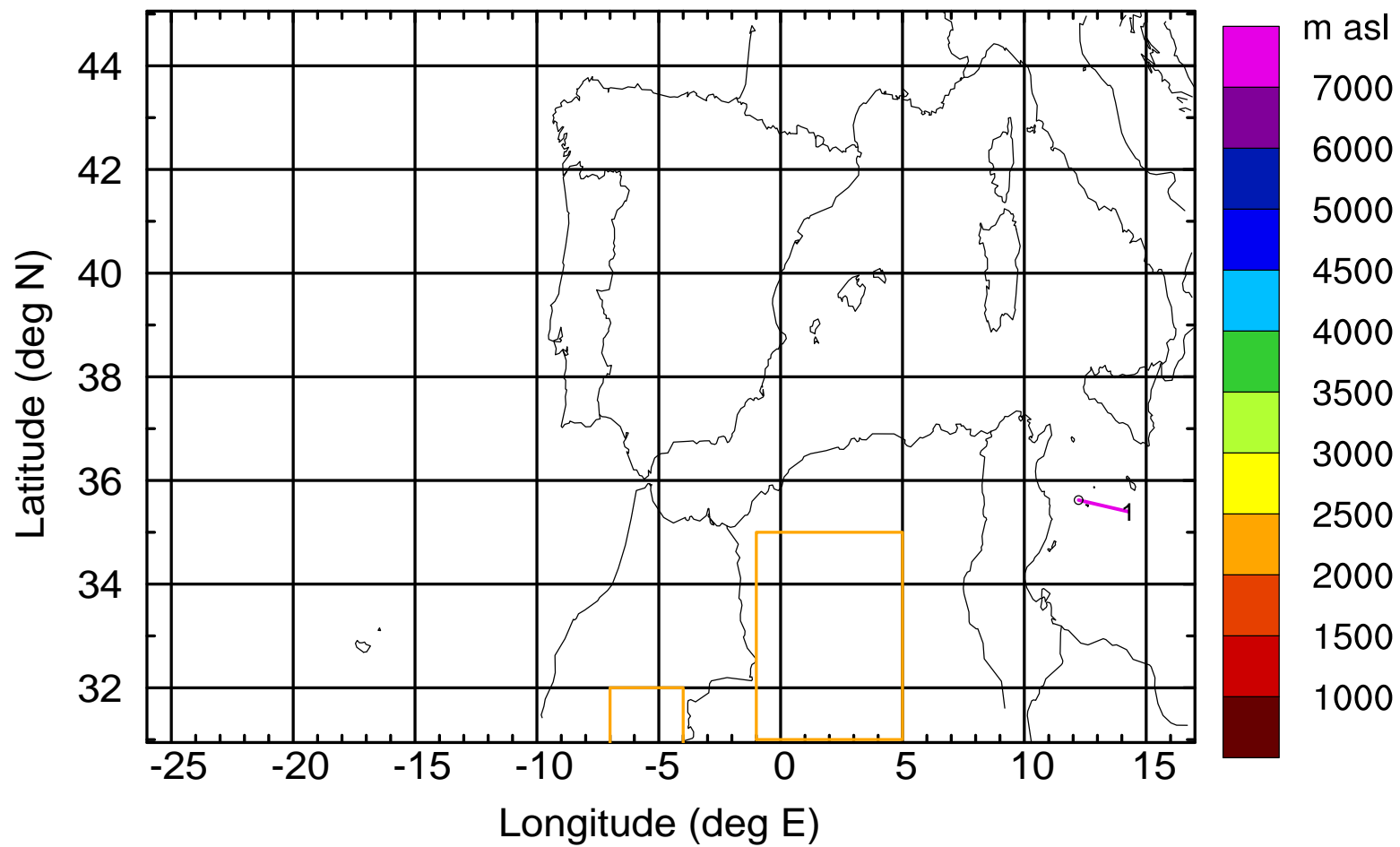
Level #9 of flight 170419a

Flight trajectory



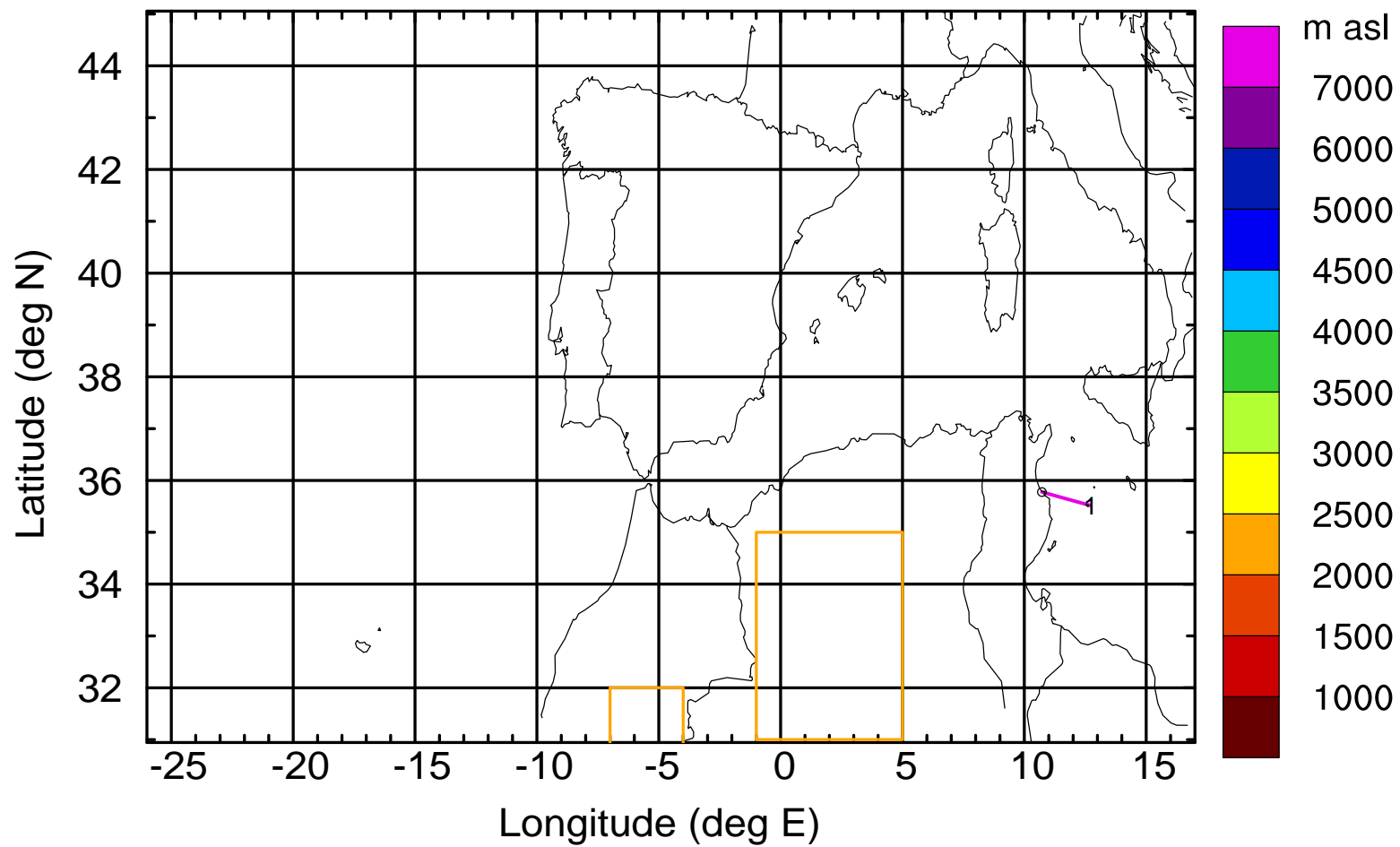
Level #9 of flight 170419a

BWD 20170419/13 -01H = 19/12 UTC



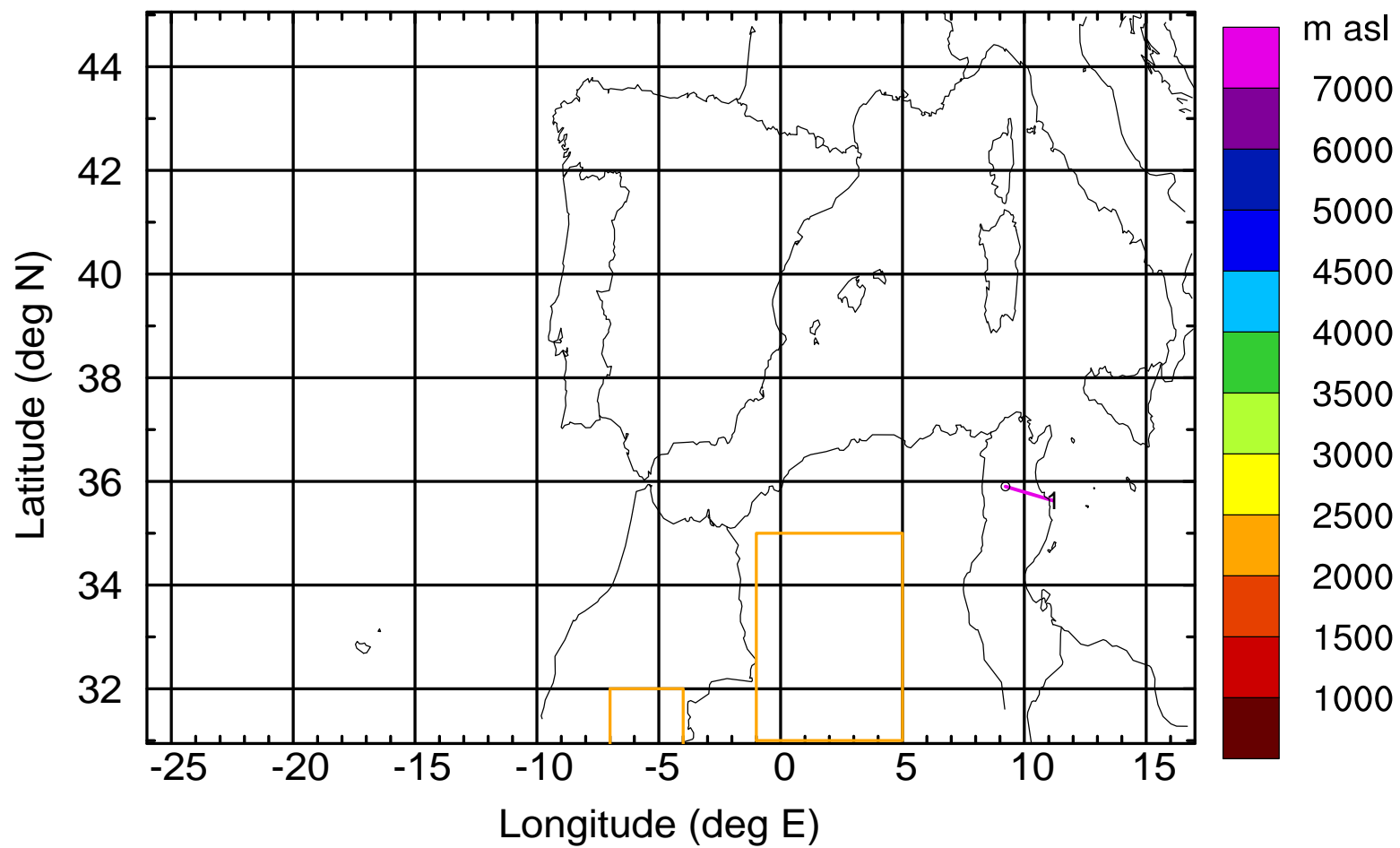
Level #9 of flight 170419a

BWD 20170419/13 -02H = 19/11 UTC



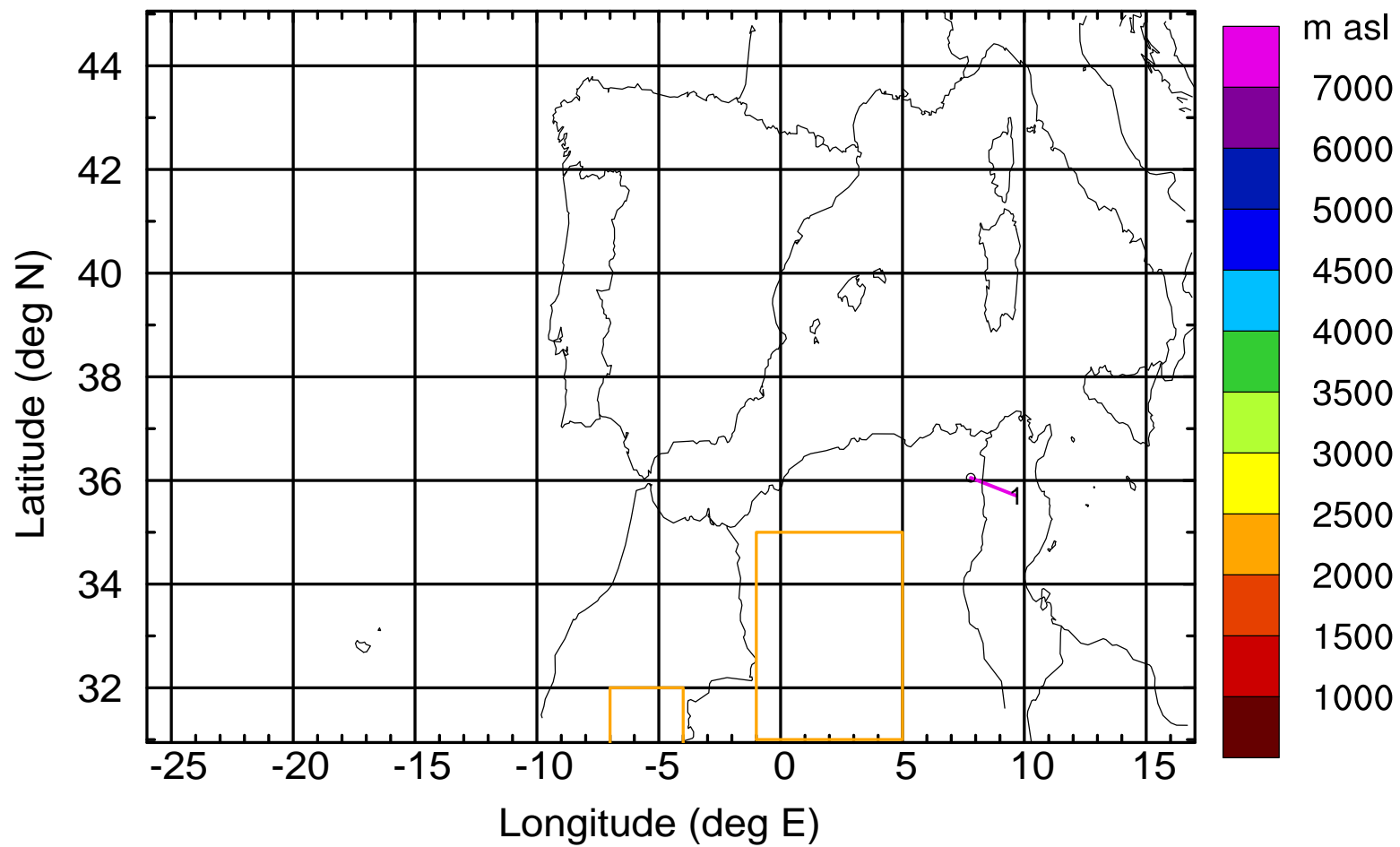
Level #9 of flight 170419a

BWD 20170419/13 -03H = 19/10 UTC



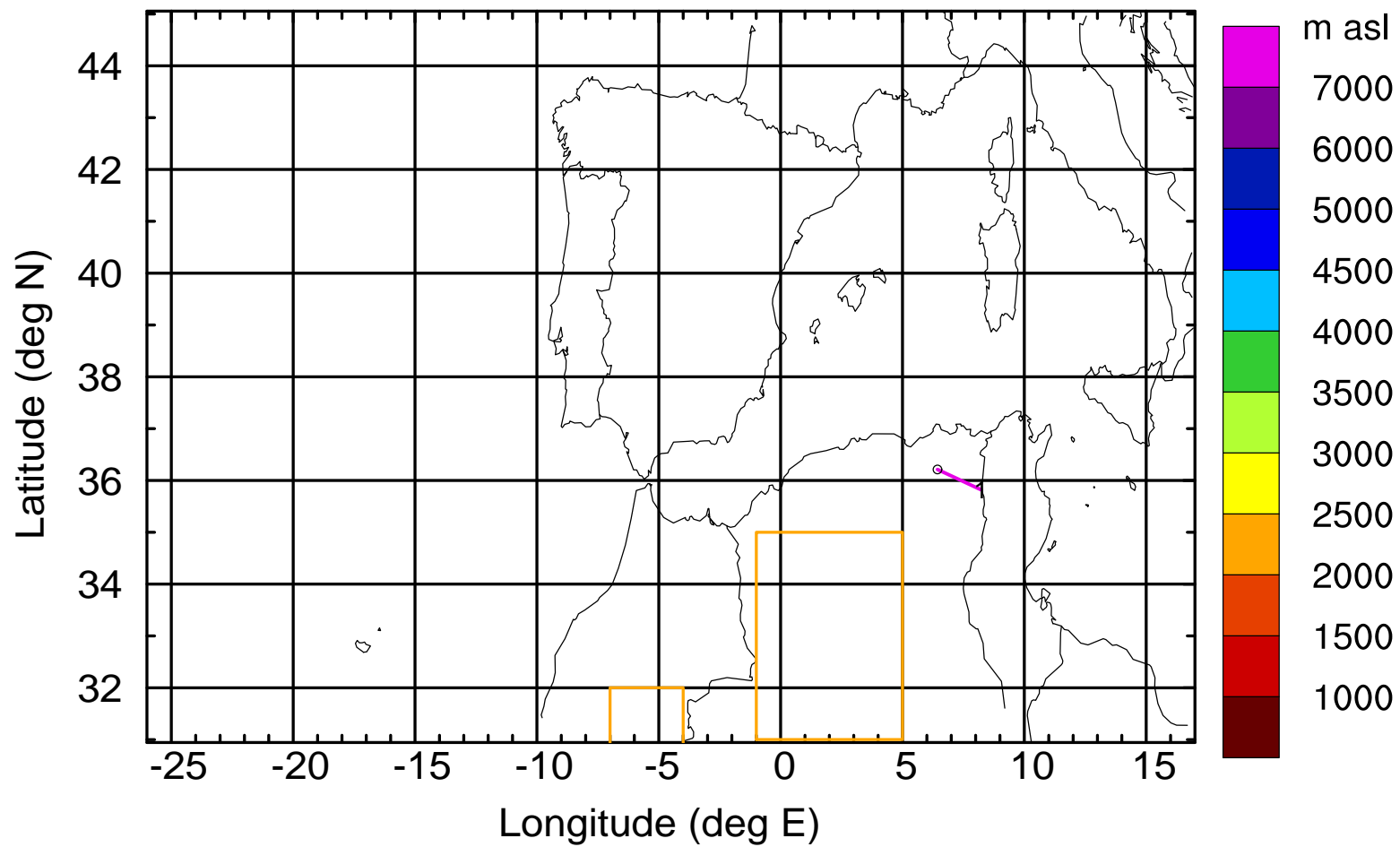
Level #9 of flight 170419a

BWD 20170419/13 -04H = 19/09 UTC



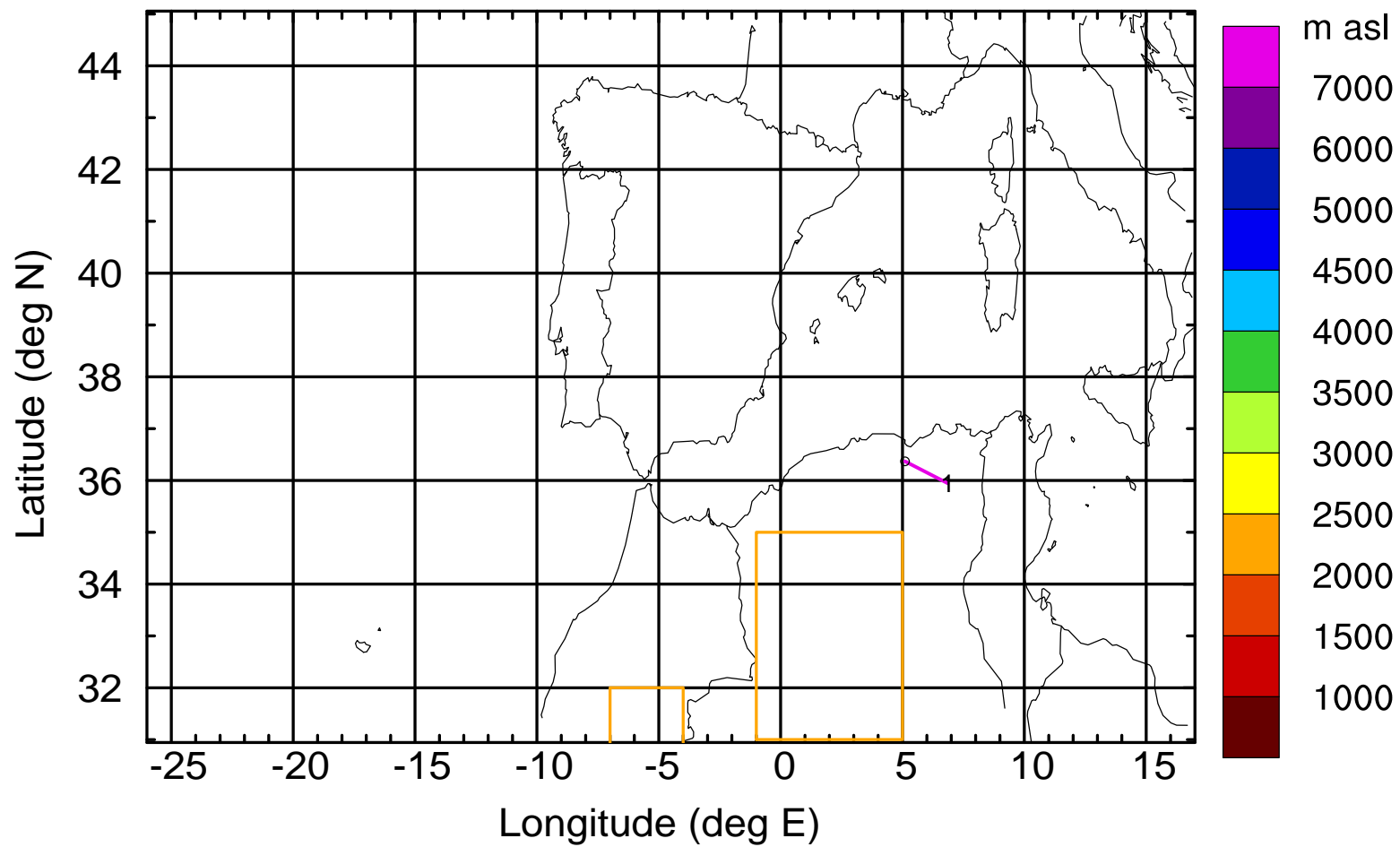
Level #9 of flight 170419a

BWD 20170419/13 -05H = 19/08 UTC



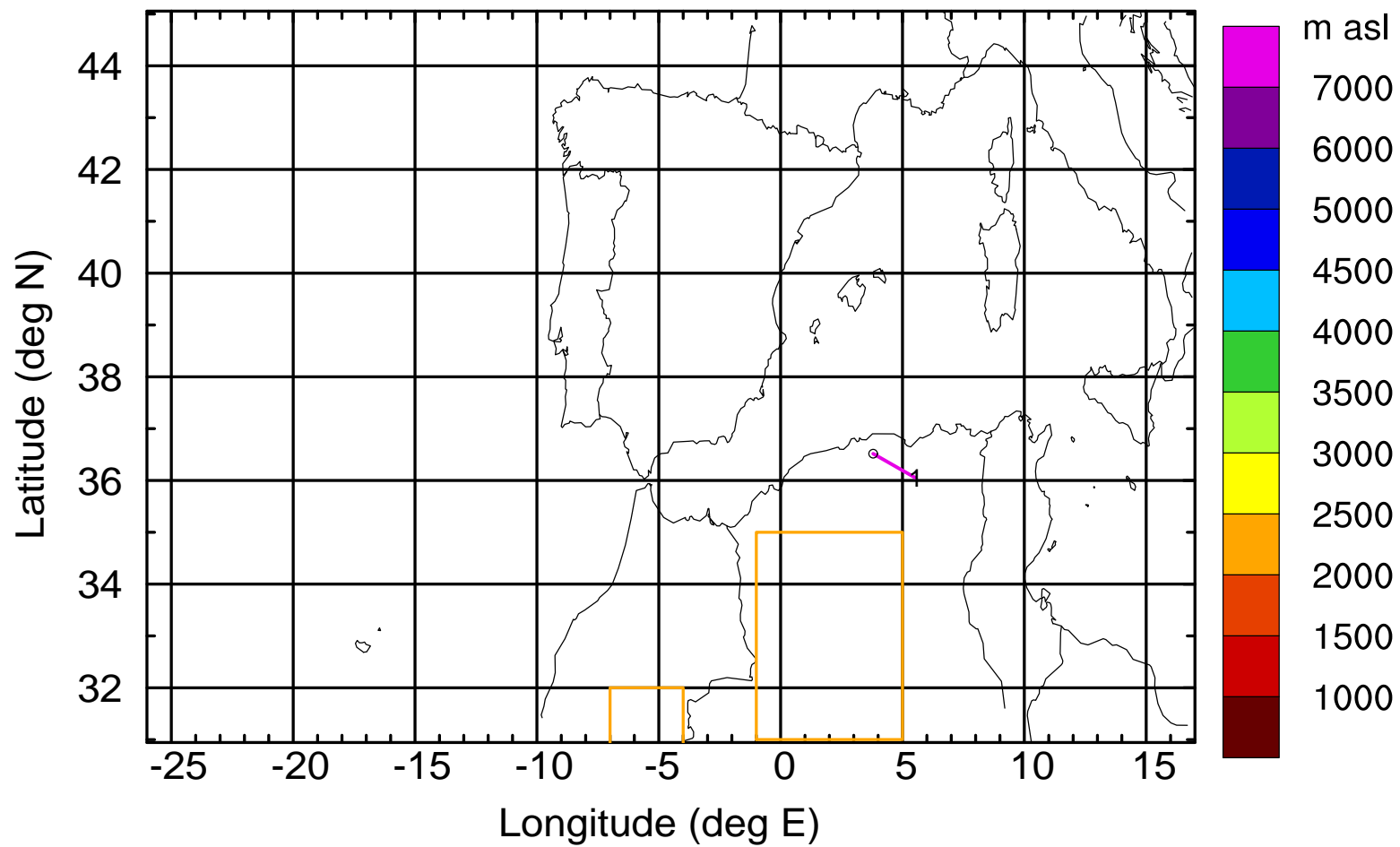
Level #9 of flight 170419a

BWD 20170419/13 -06H = 19/07 UTC



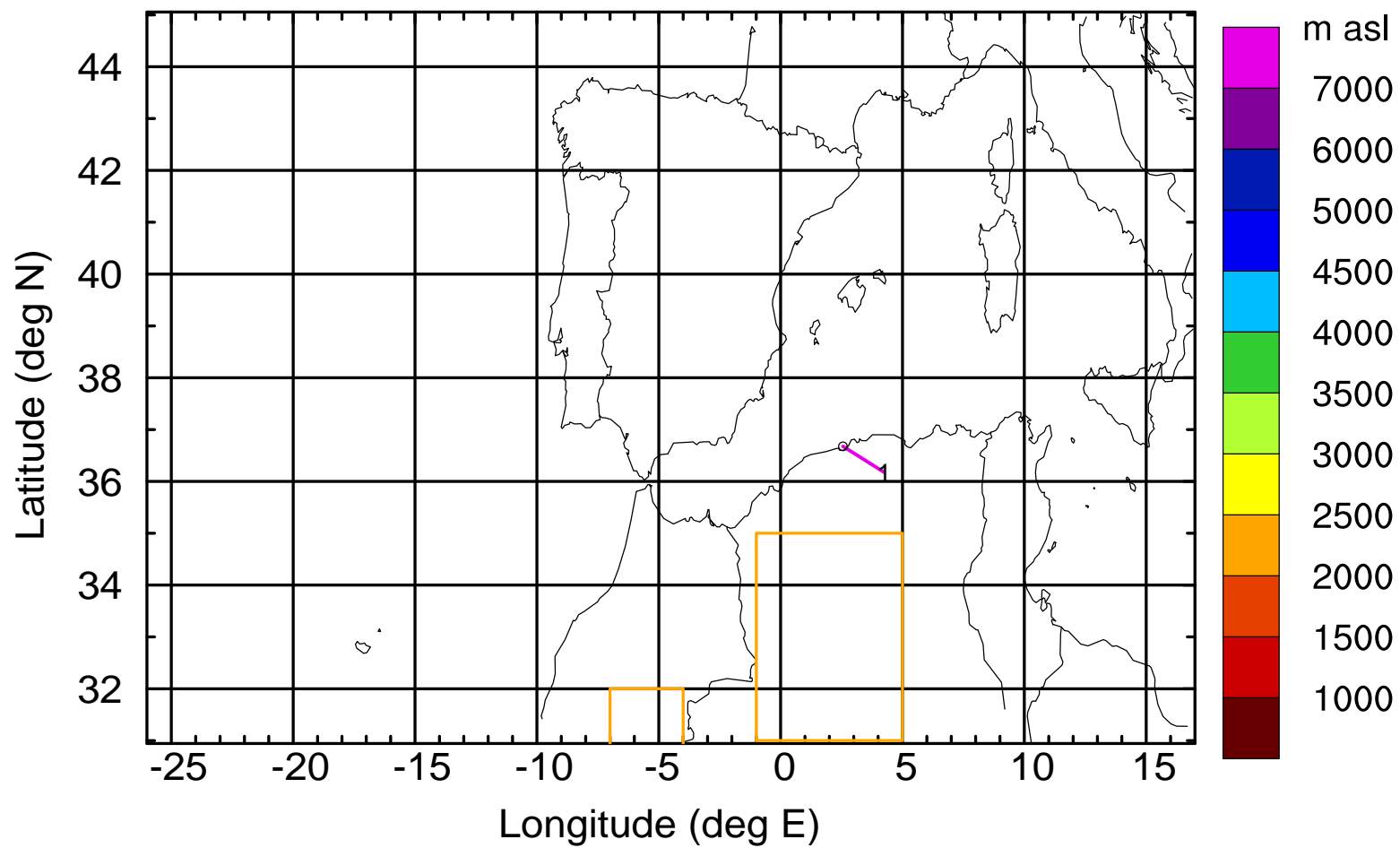
Level #9 of flight 170419a

BWD 20170419/13 -07H = 19/06 UTC



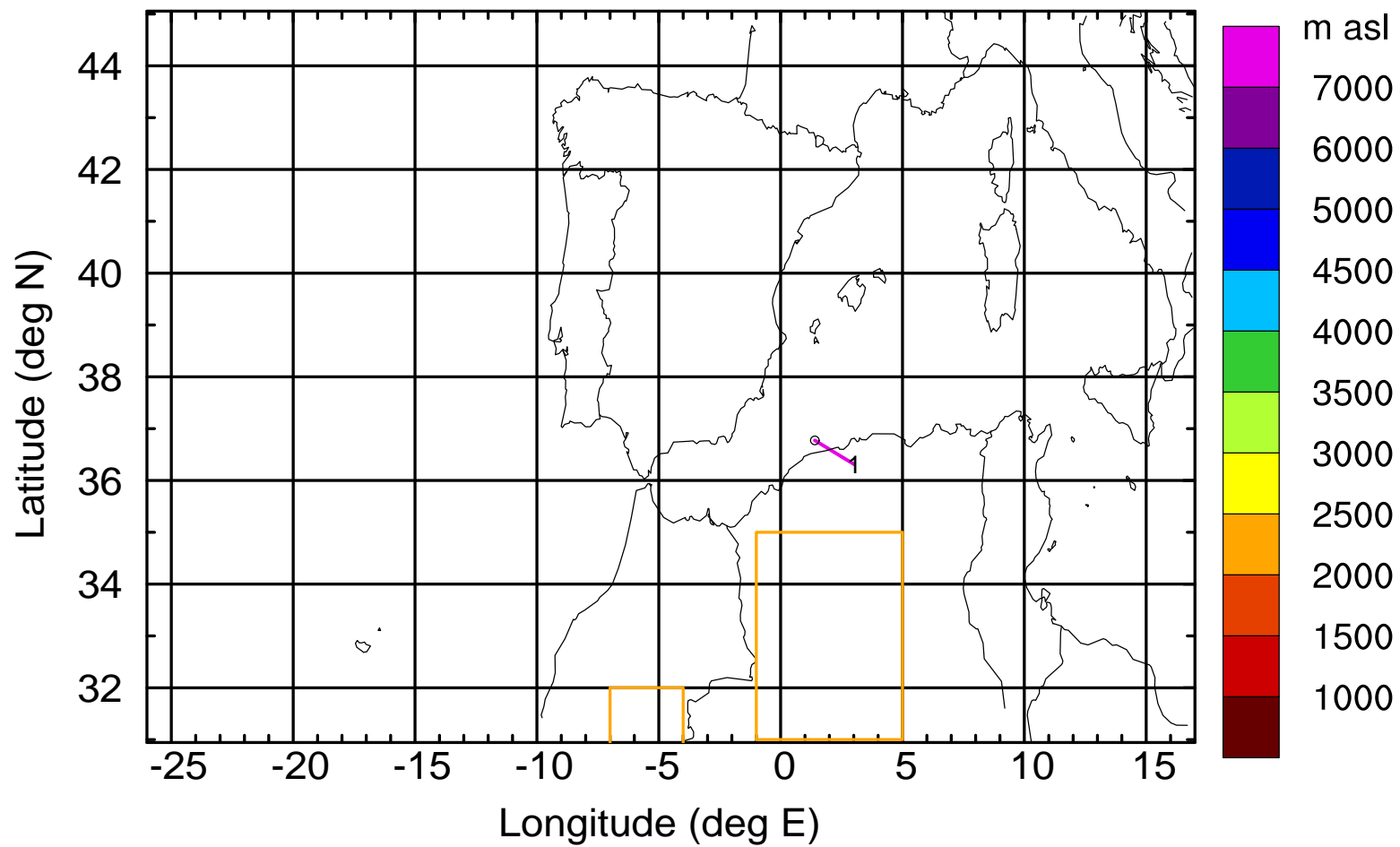
Level #9 of flight 170419a

BWD 20170419/13 -08H = 19/05 UTC



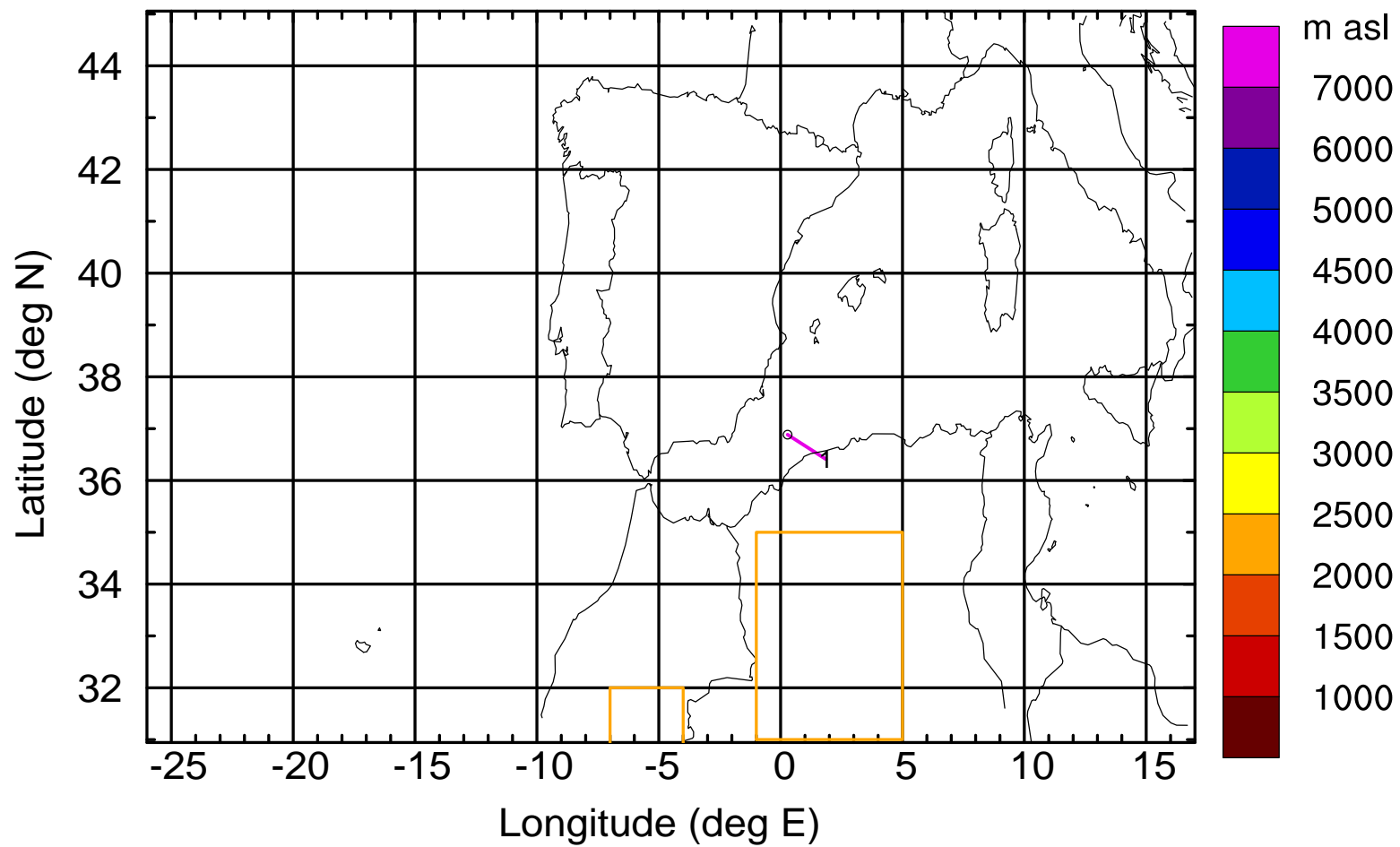
Level #9 of flight 170419a

BWD 20170419/13 -09H = 19/04 UTC



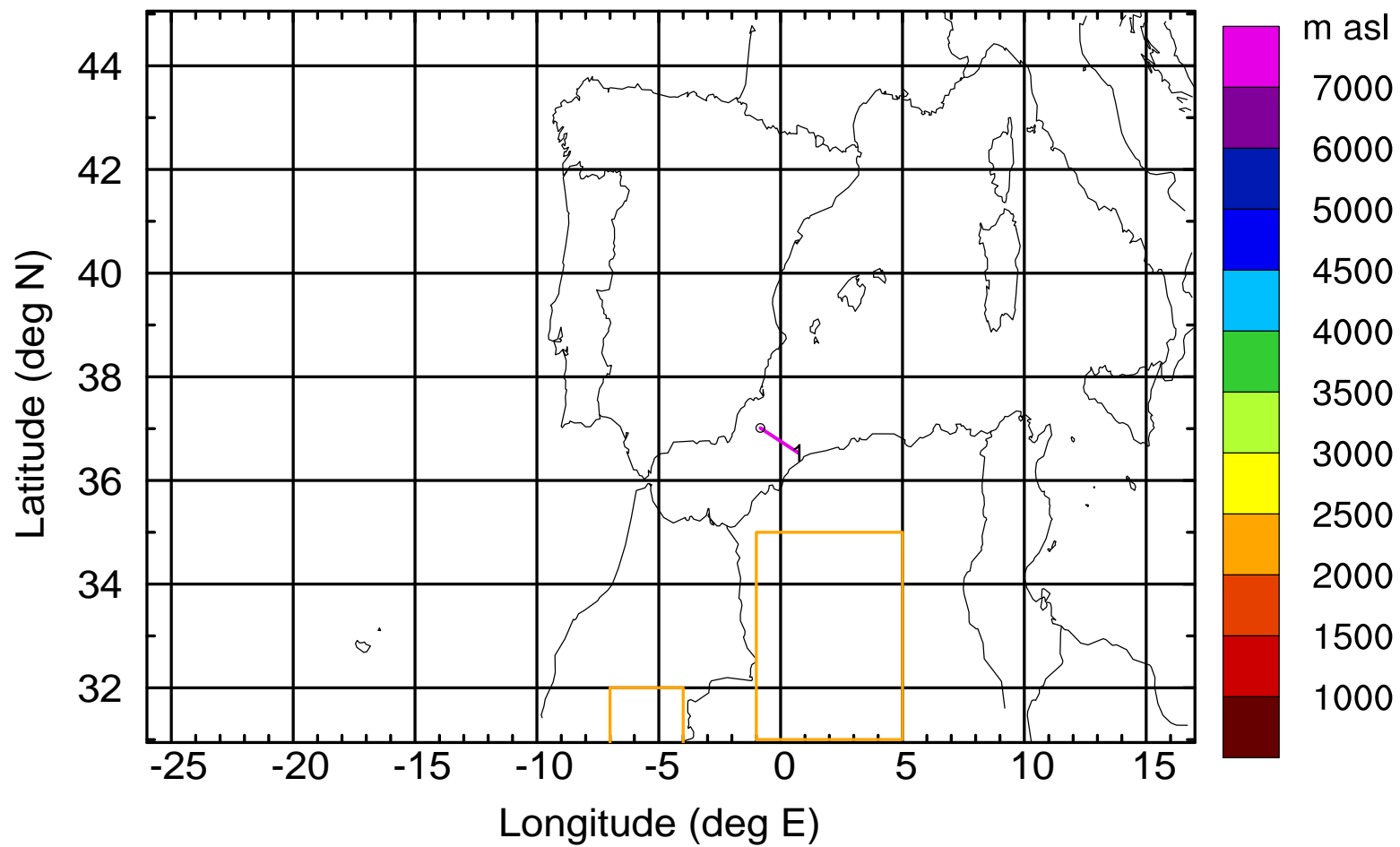
Level #9 of flight 170419a

BWD 20170419/13 -10H = 19/03 UTC



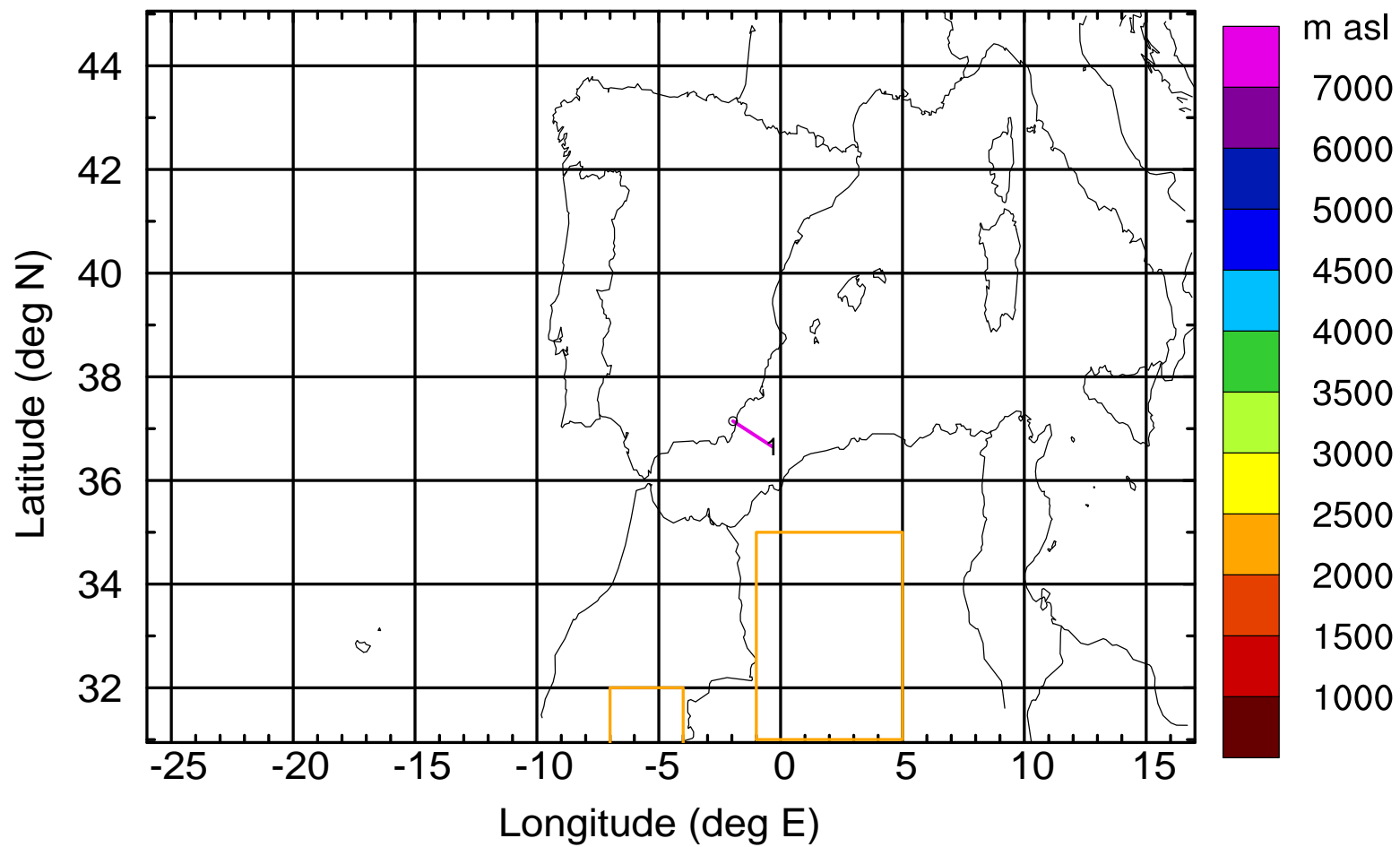
Level #9 of flight 170419a

BWD 20170419/13 -11H = 19/02 UTC



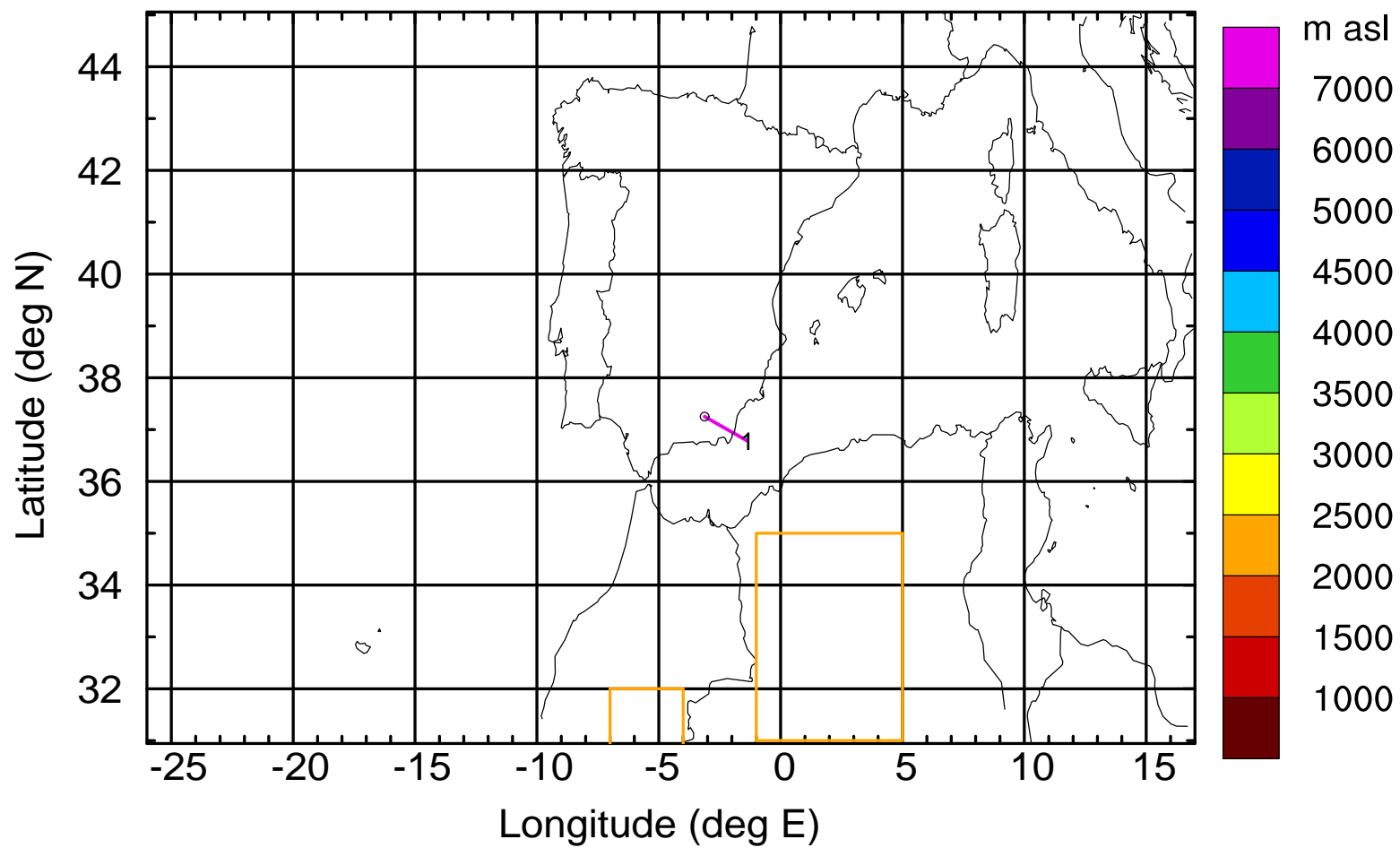
Level #9 of flight 170419a

BWD 20170419/13 -12H = 19/01 UTC



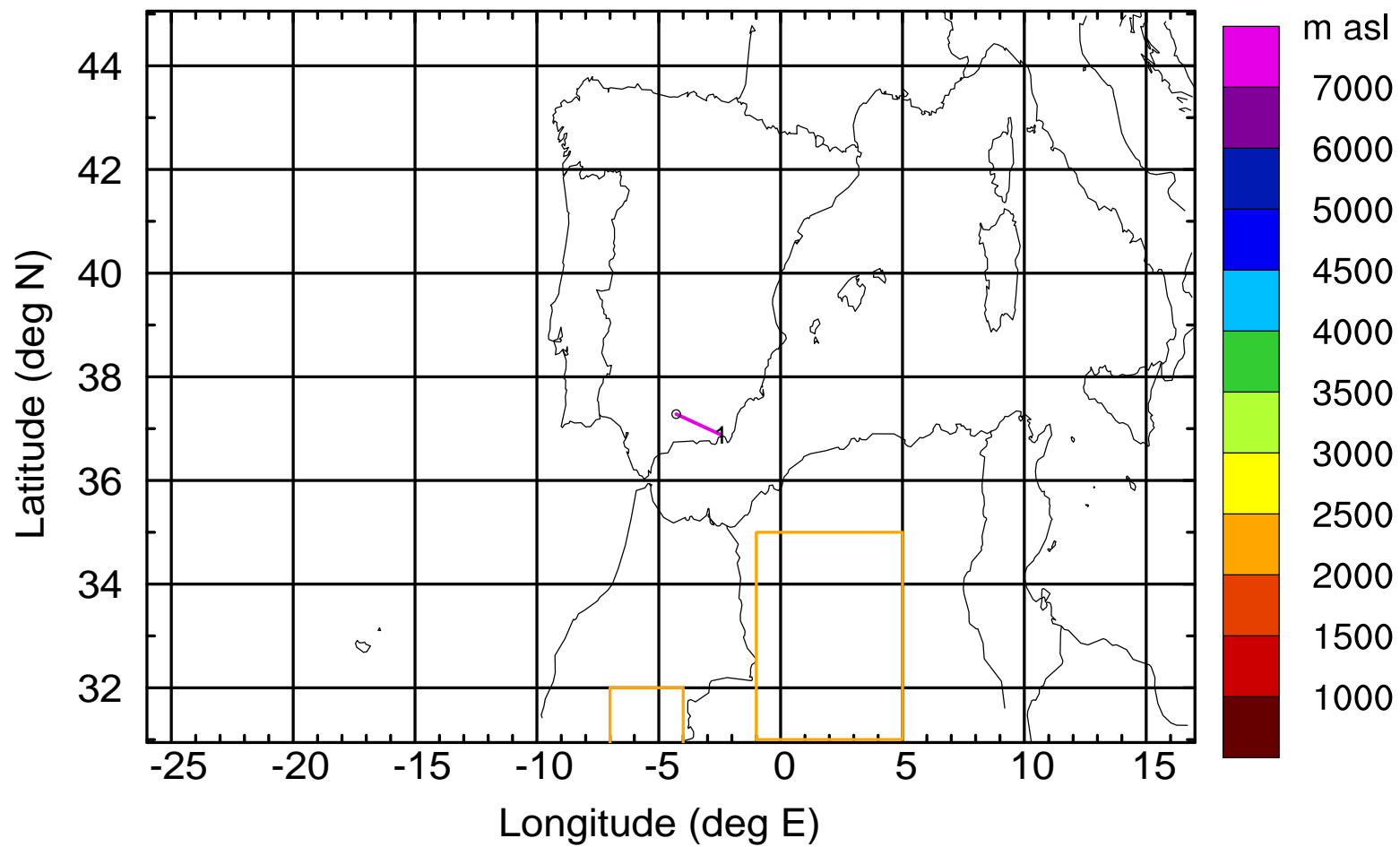
Level #9 of flight 170419a

BWD 20170419/13 -13H = 19/00 UTC



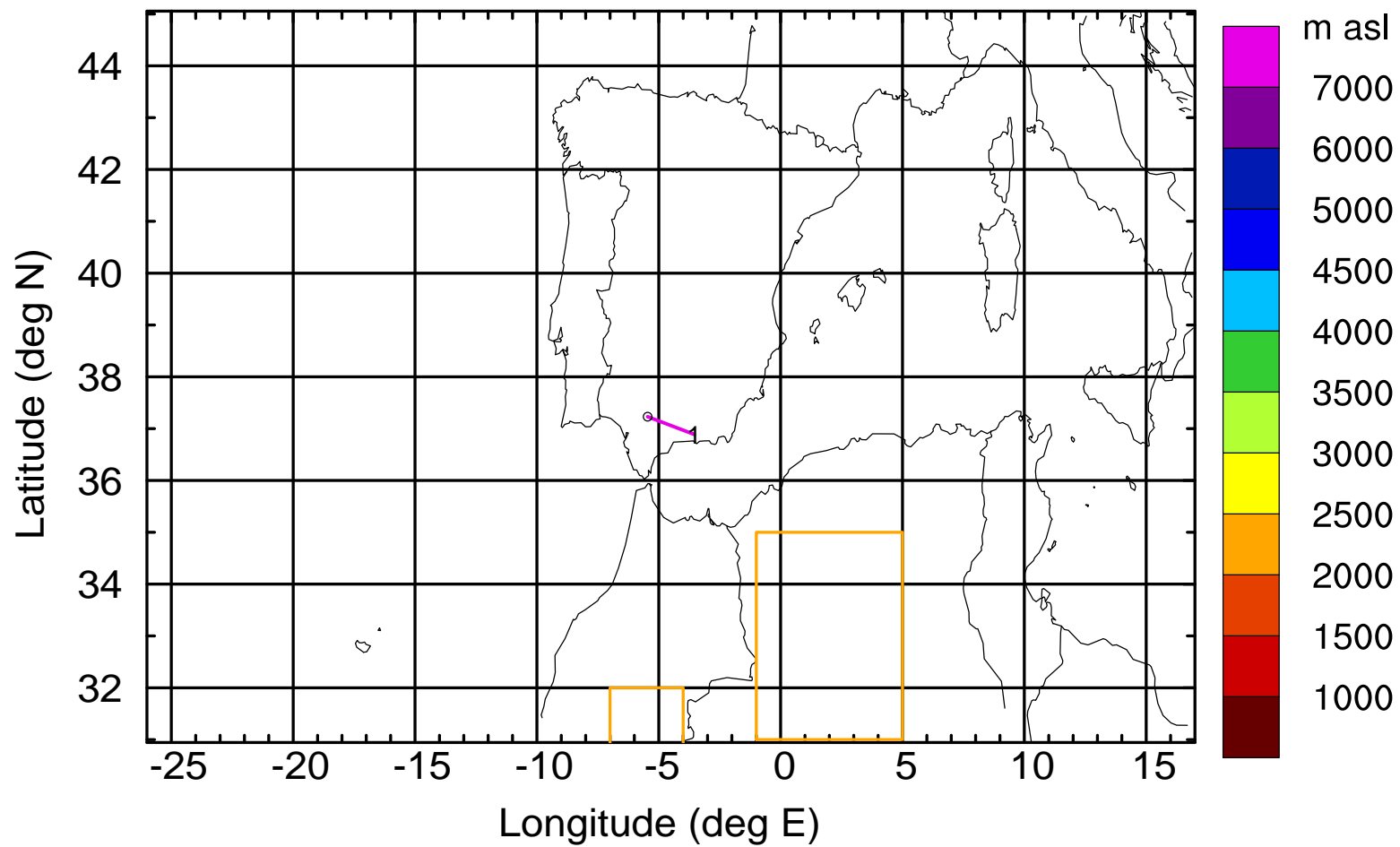
Level #9 of flight 170419a

BWD 20170419/13 -14H = 18/23 UTC



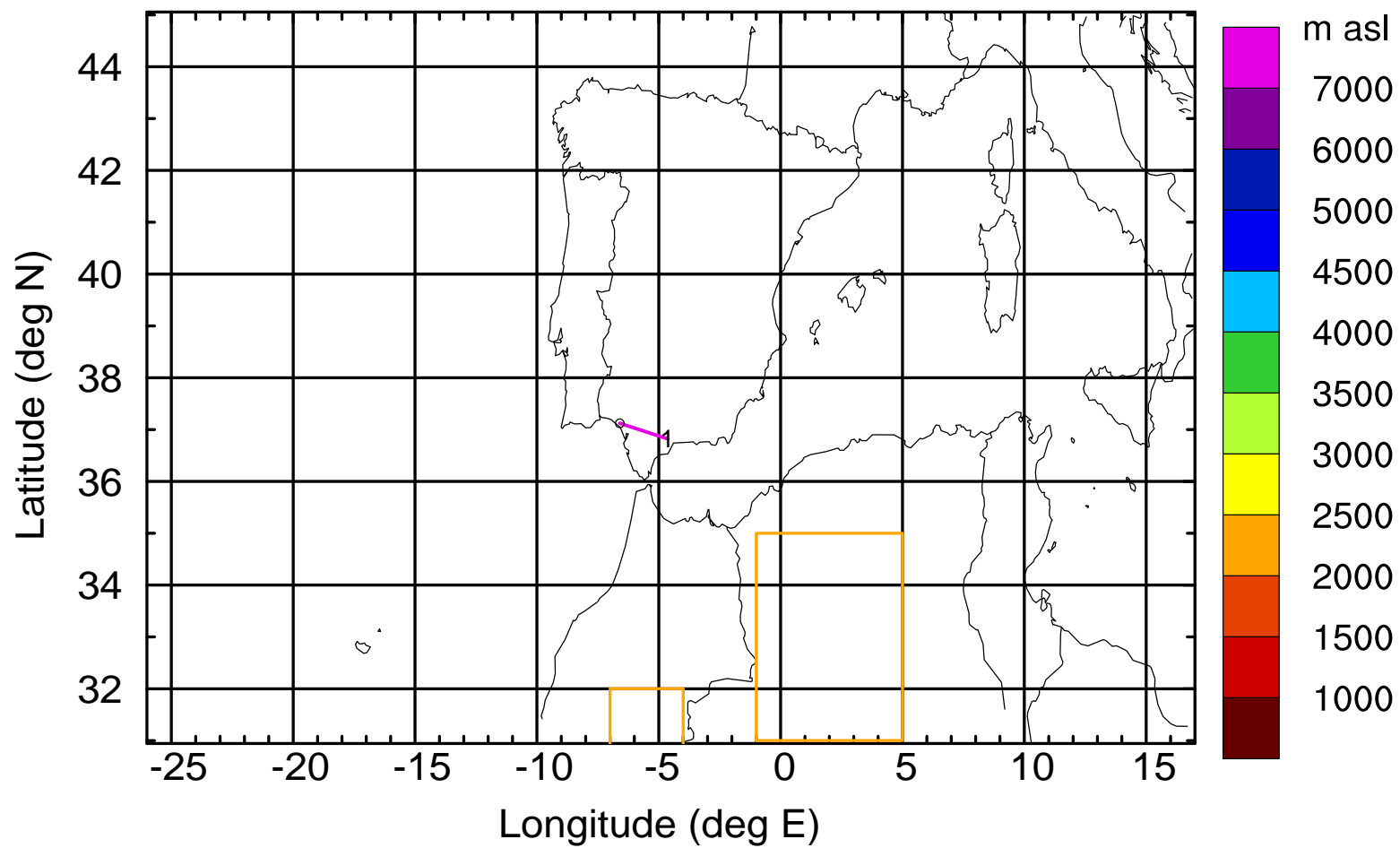
Level #9 of flight 170419a

BWD 20170419/13 -15H = 18/22 UTC



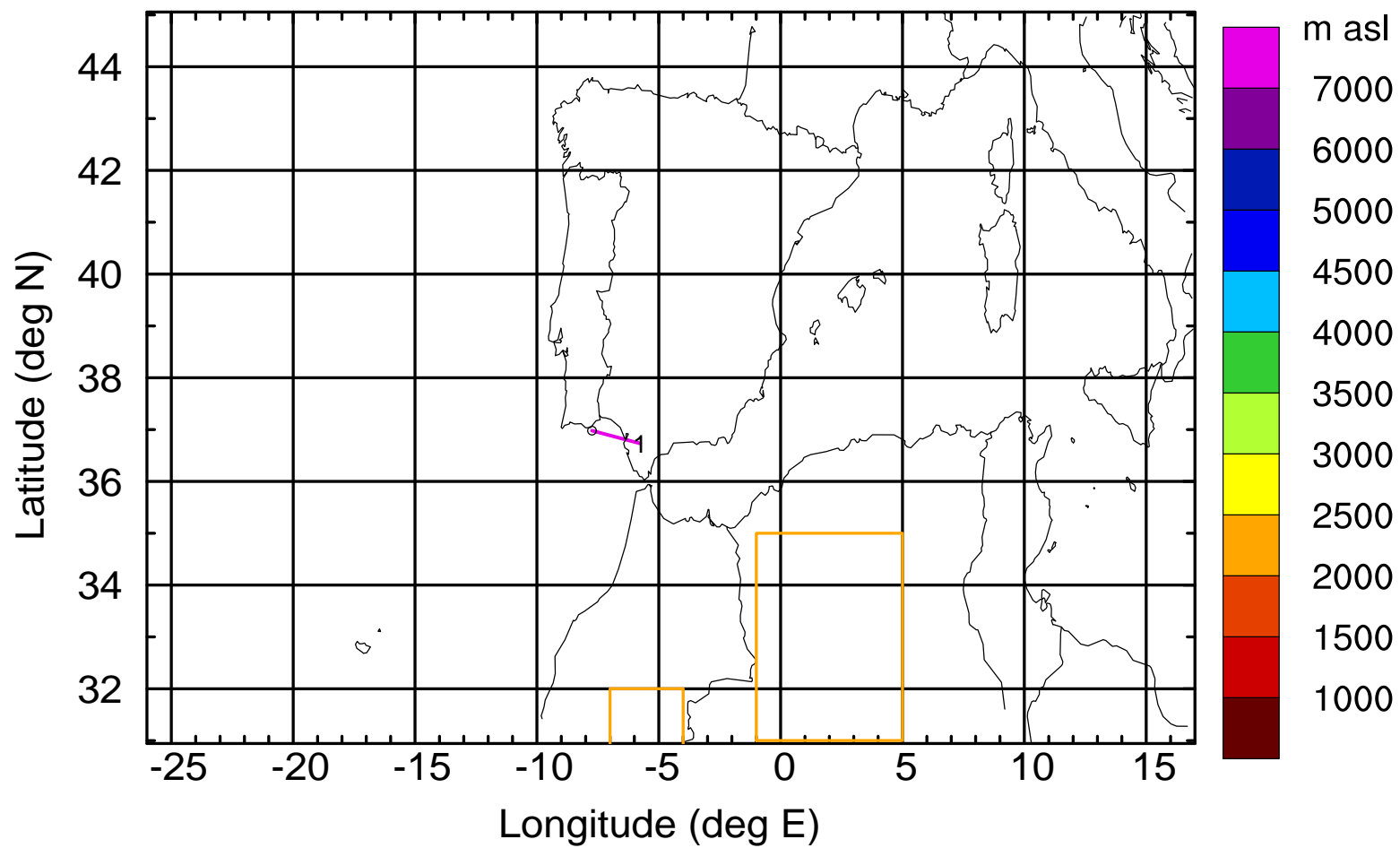
Level #9 of flight 170419a

BWD 20170419/13 -16H = 18/21 UTC



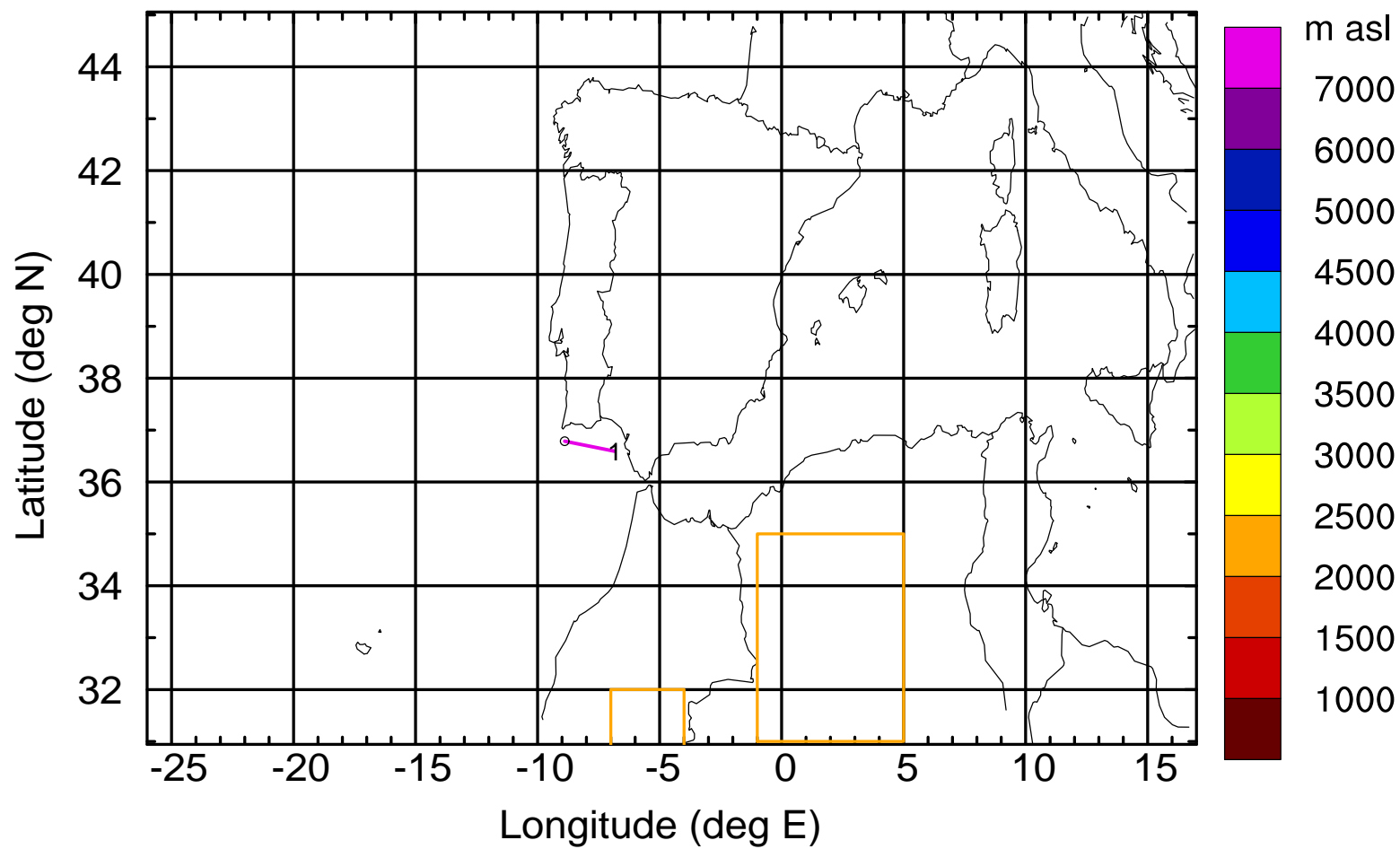
Level #9 of flight 170419a

BWD 20170419/13 -17H = 18/20 UTC



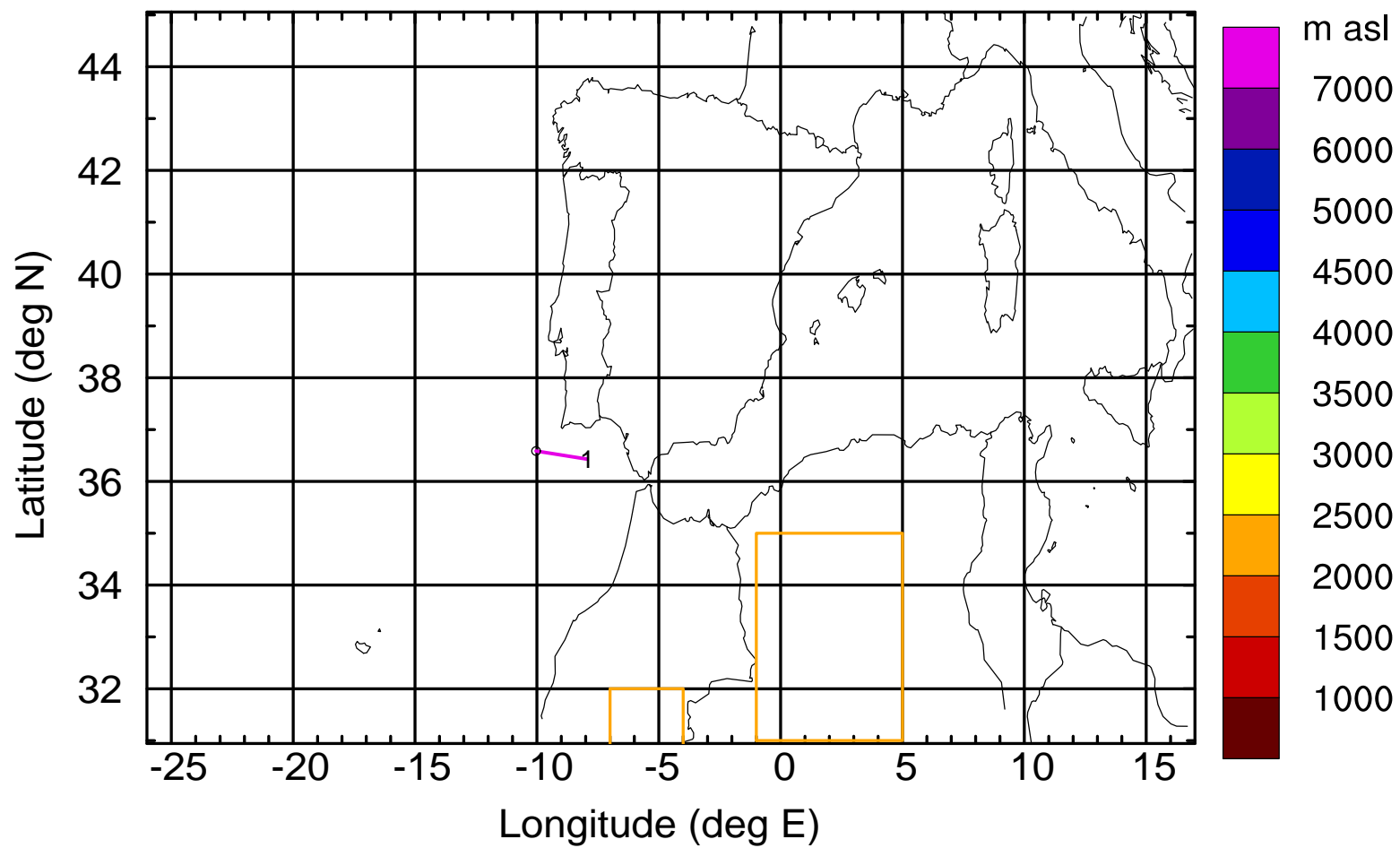
Level #9 of flight 170419a

BWD 20170419/13 -18H = 18/19 UTC



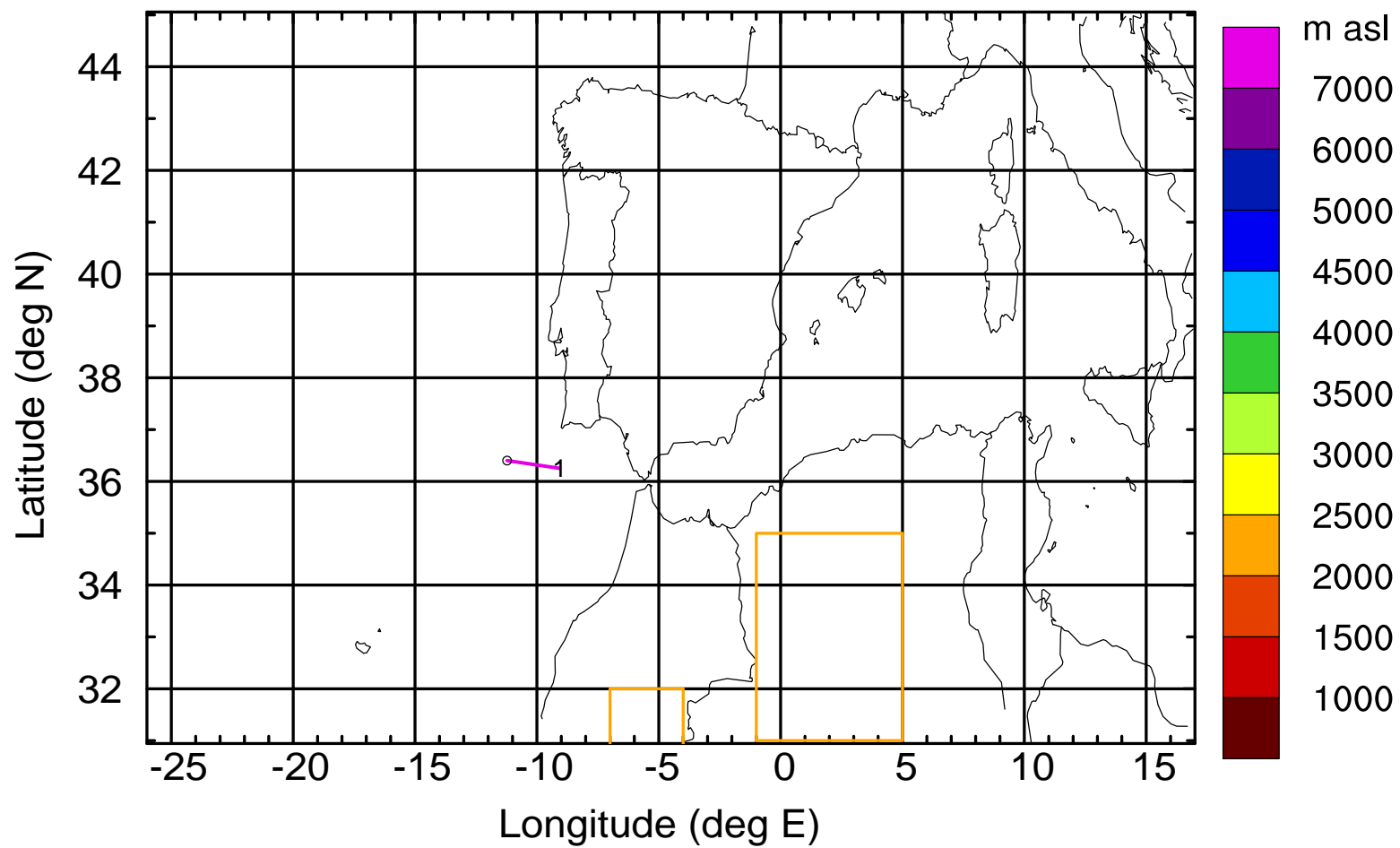
Level #9 of flight 170419a

BWD 20170419/13 -19H = 18/18 UTC



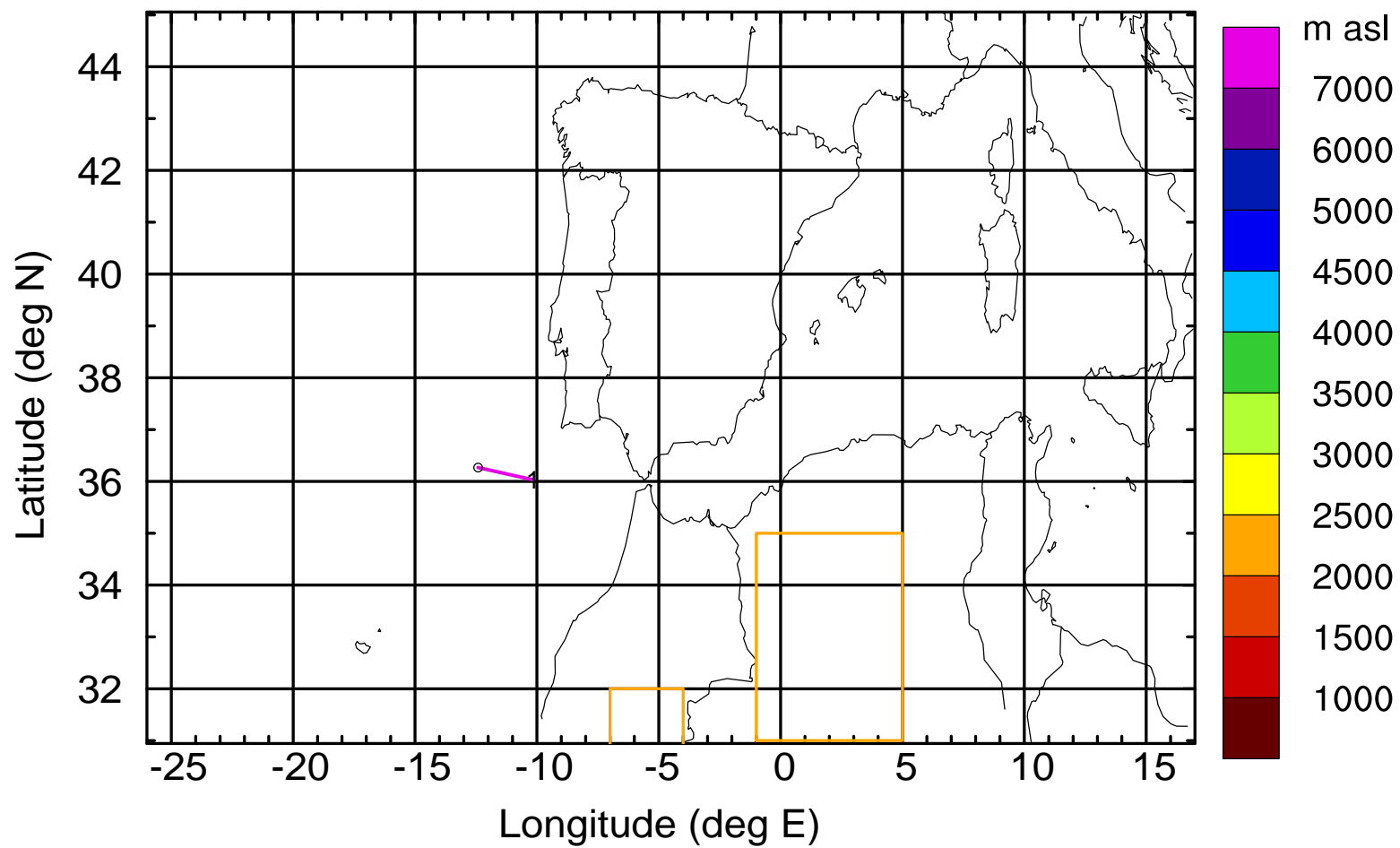
Level #9 of flight 170419a

BWD 20170419/13 -20H = 18/17 UTC



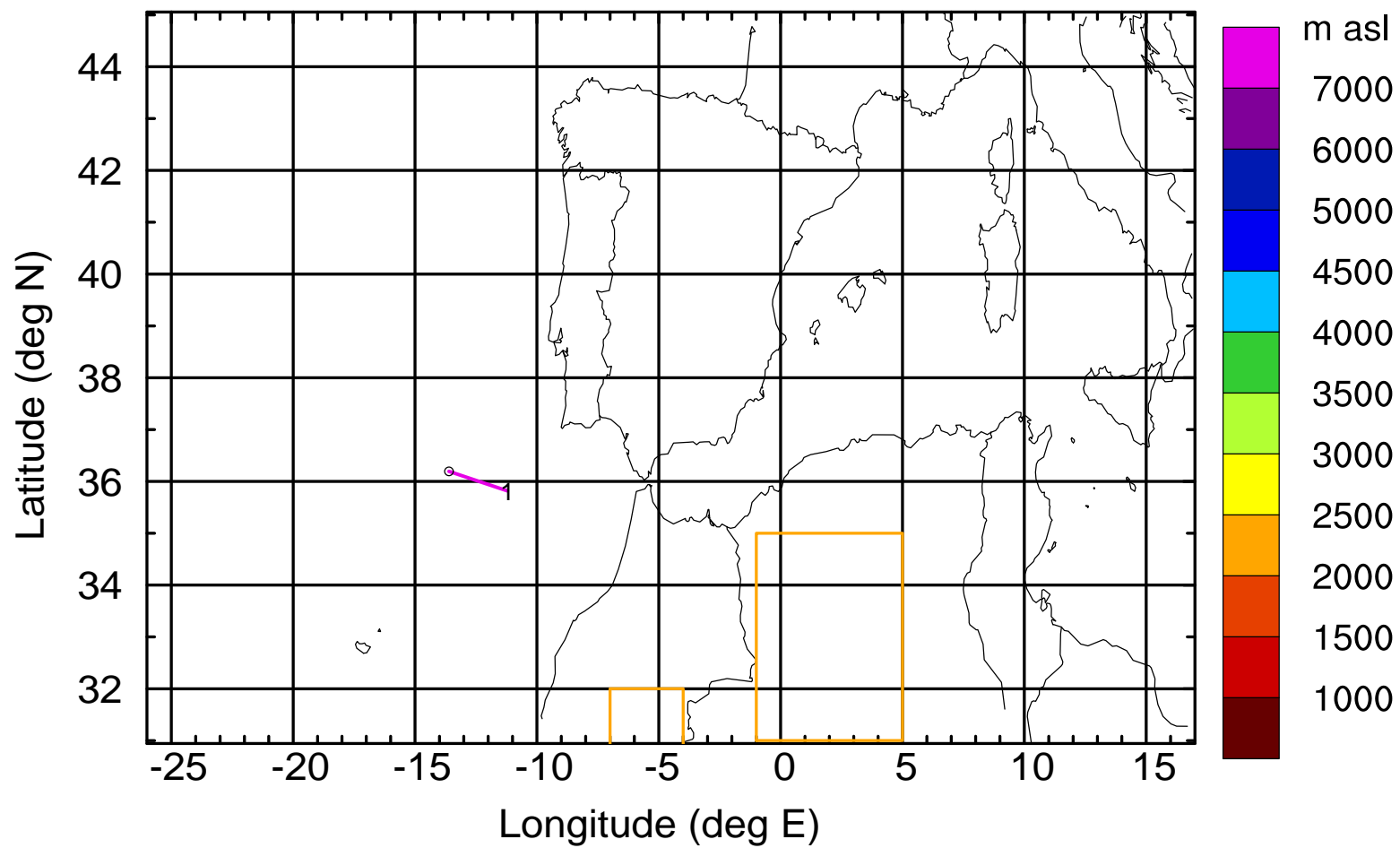
Level #9 of flight 170419a

BWD 20170419/13 -21H = 18/16 UTC



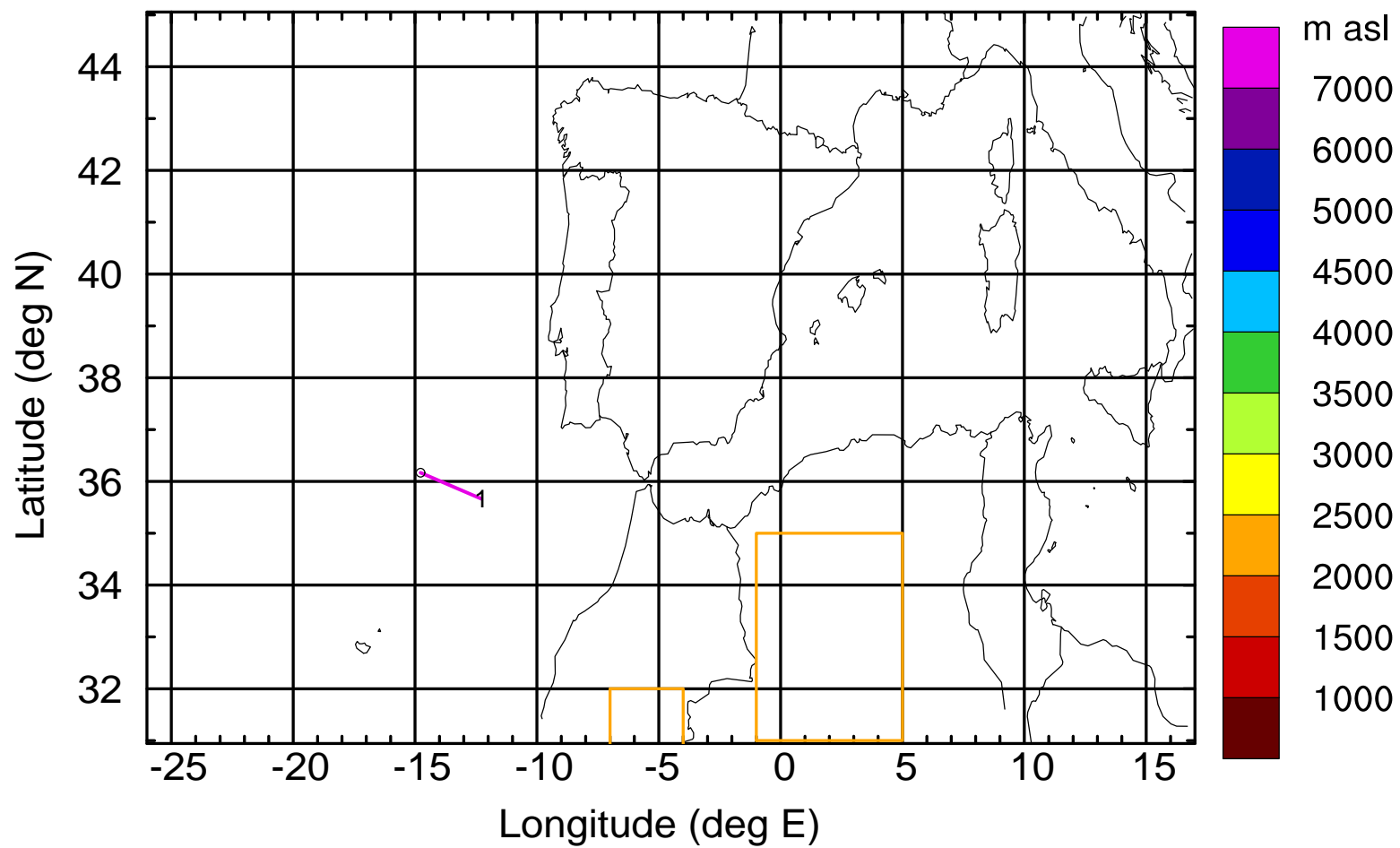
Level #9 of flight 170419a

BWD 20170419/13 -22H = 18/15 UTC



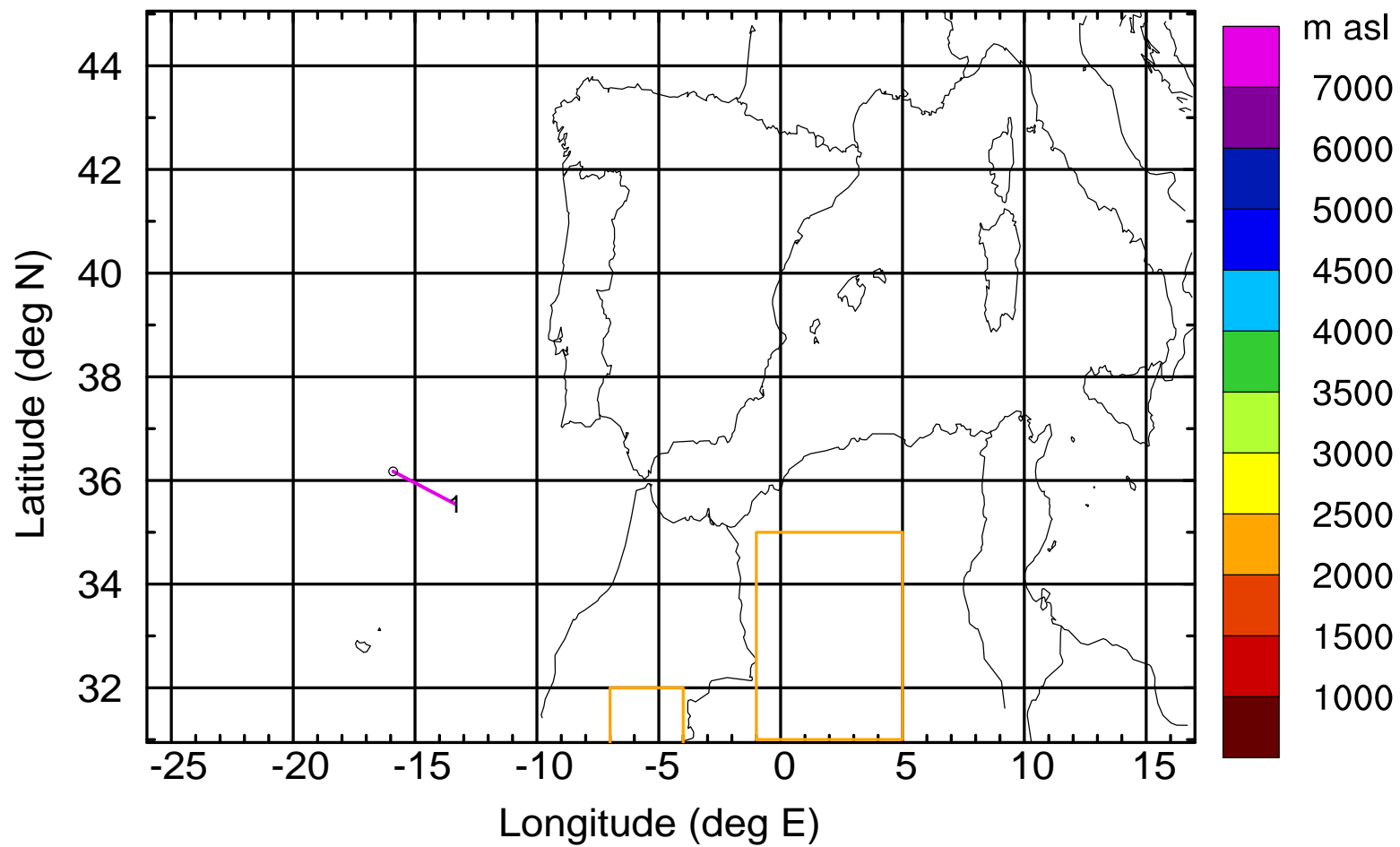
Level #9 of flight 170419a

BWD 20170419/13 -23H = 18/14 UTC



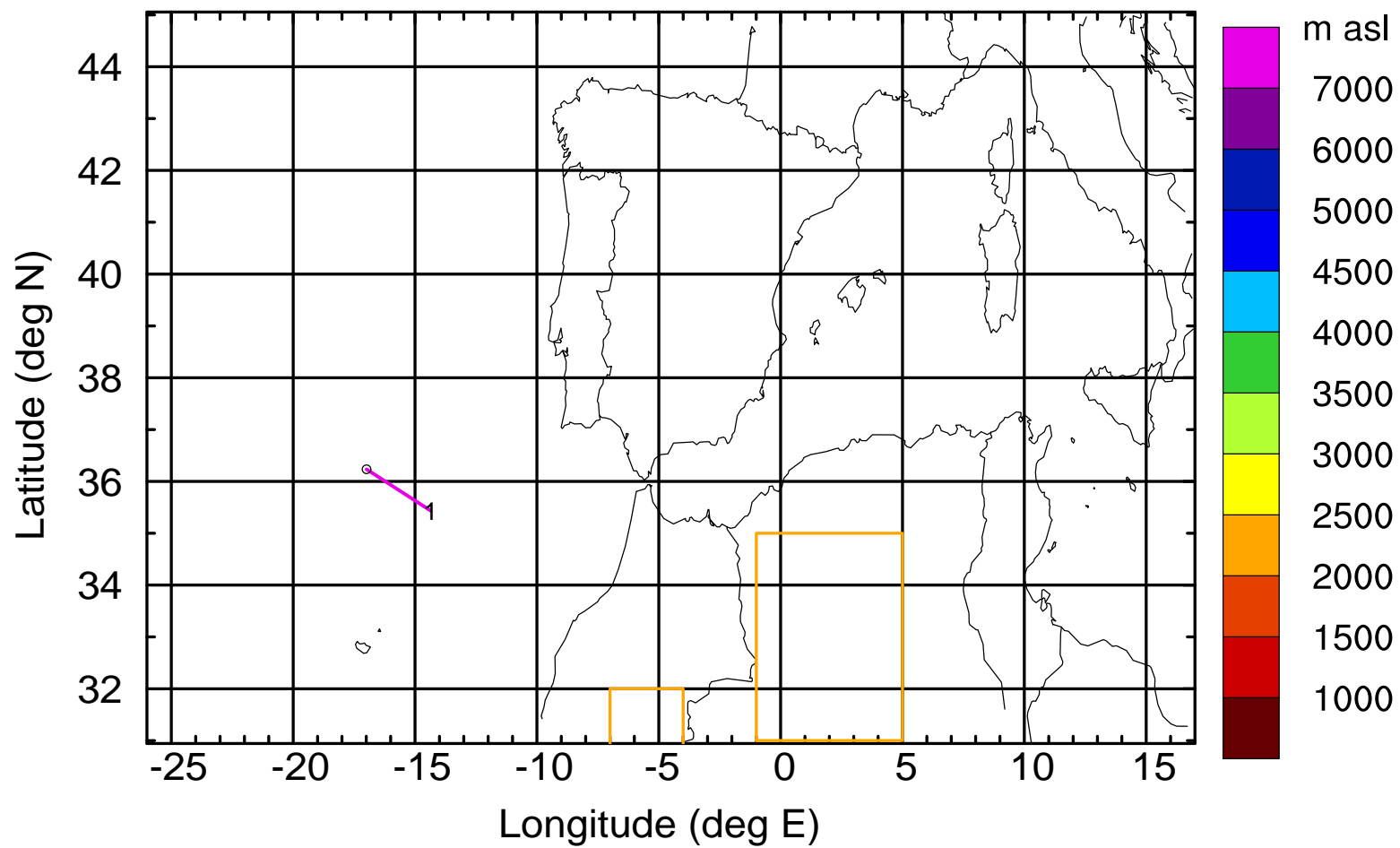
Level #9 of flight 170419a

BWD 20170419/13 -24H = 18/13 UTC



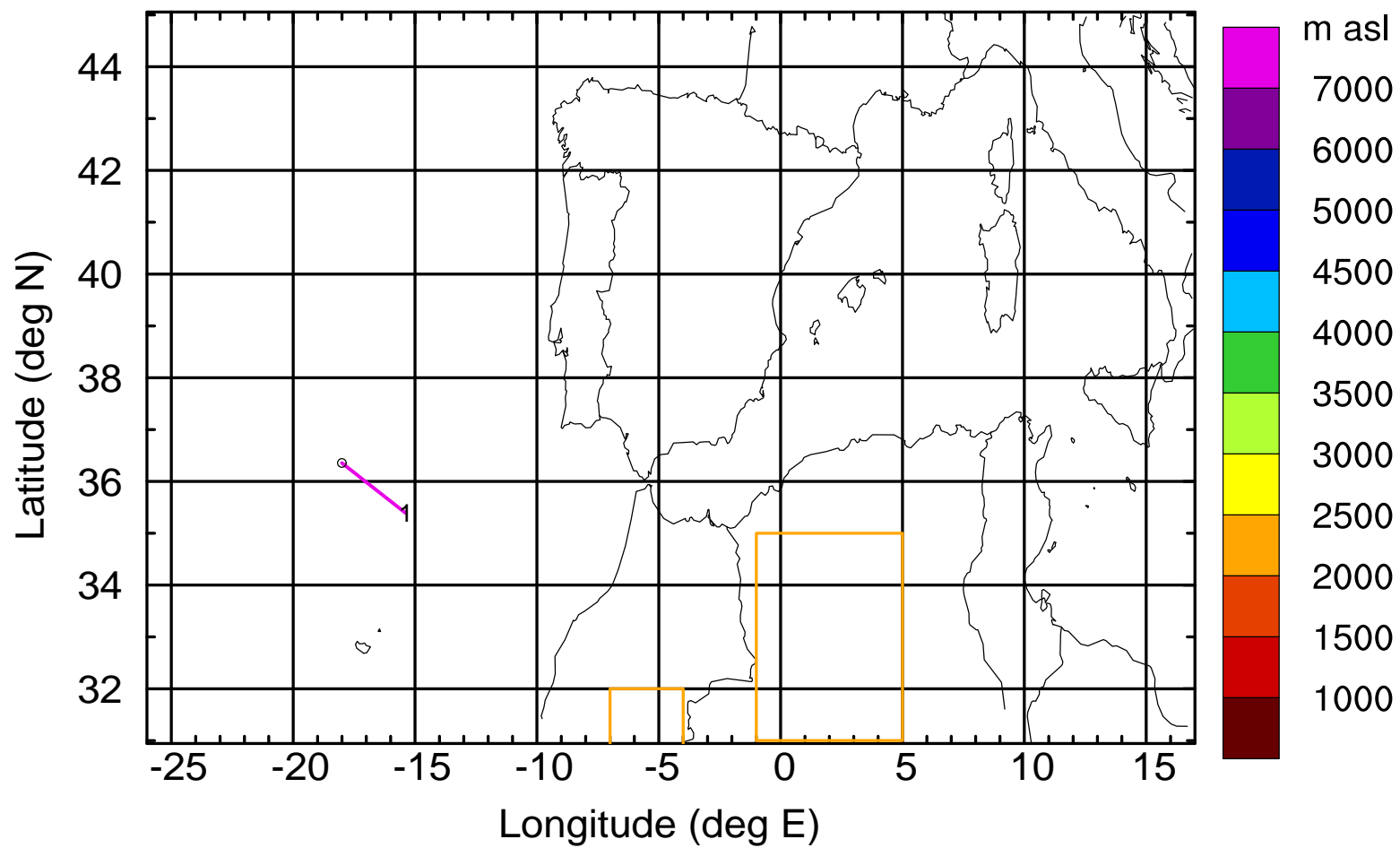
Level #9 of flight 170419a

BWD 20170419/13 -25H = 18/12 UTC



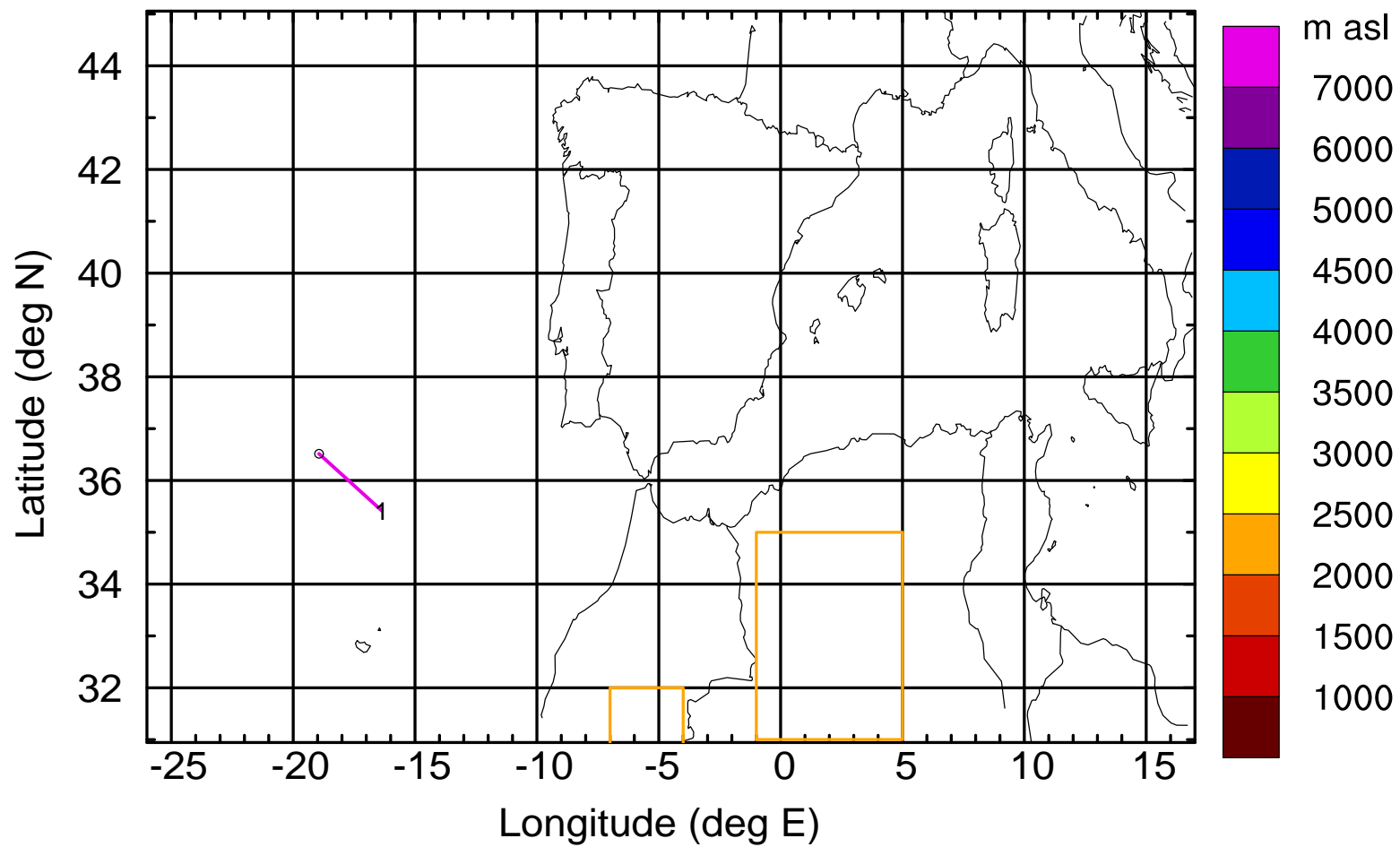
Level #9 of flight 170419a

BWD 20170419/13 -26H = 18/11 UTC



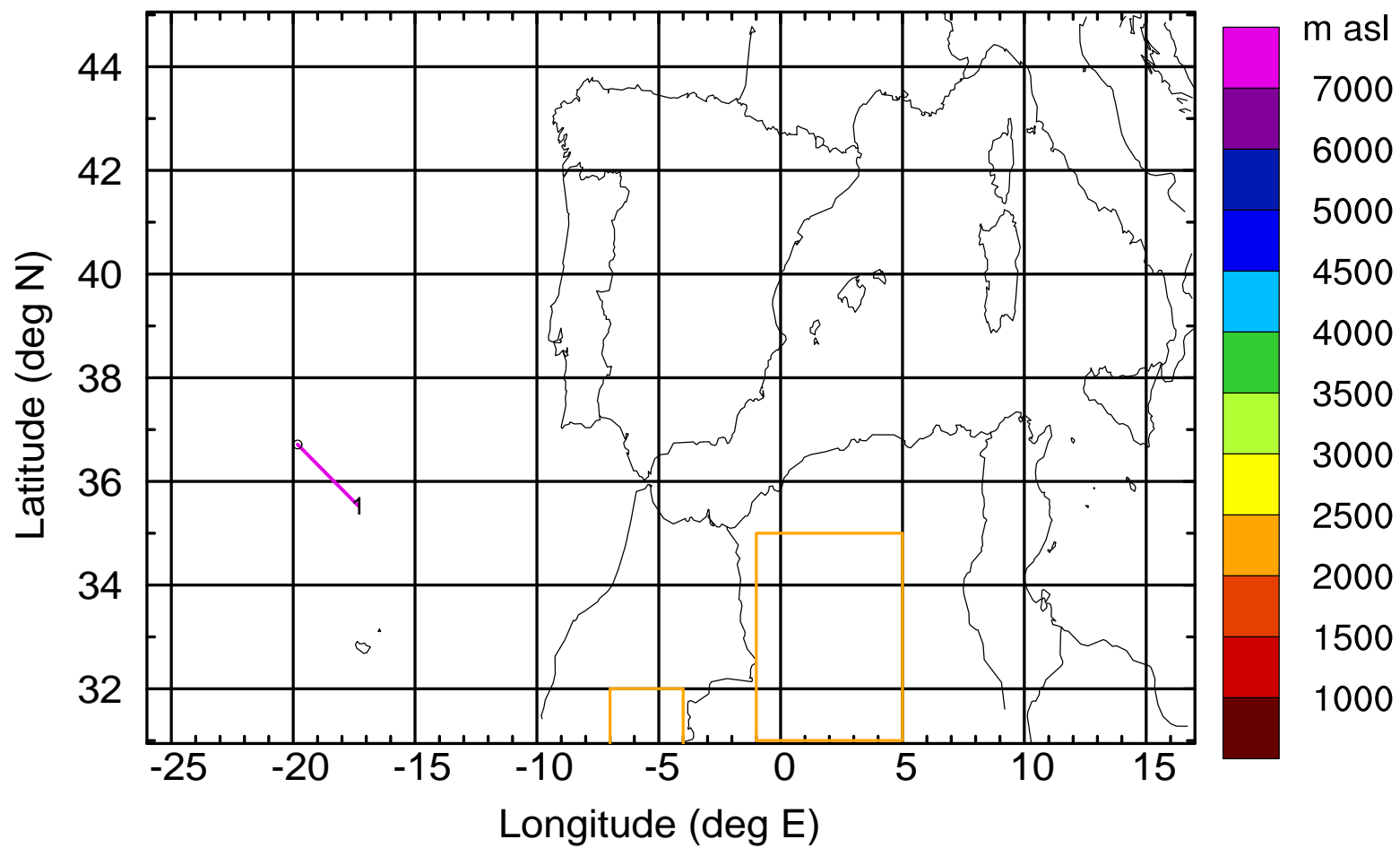
Level #9 of flight 170419a

BWD 20170419/13 -27H = 18/10 UTC



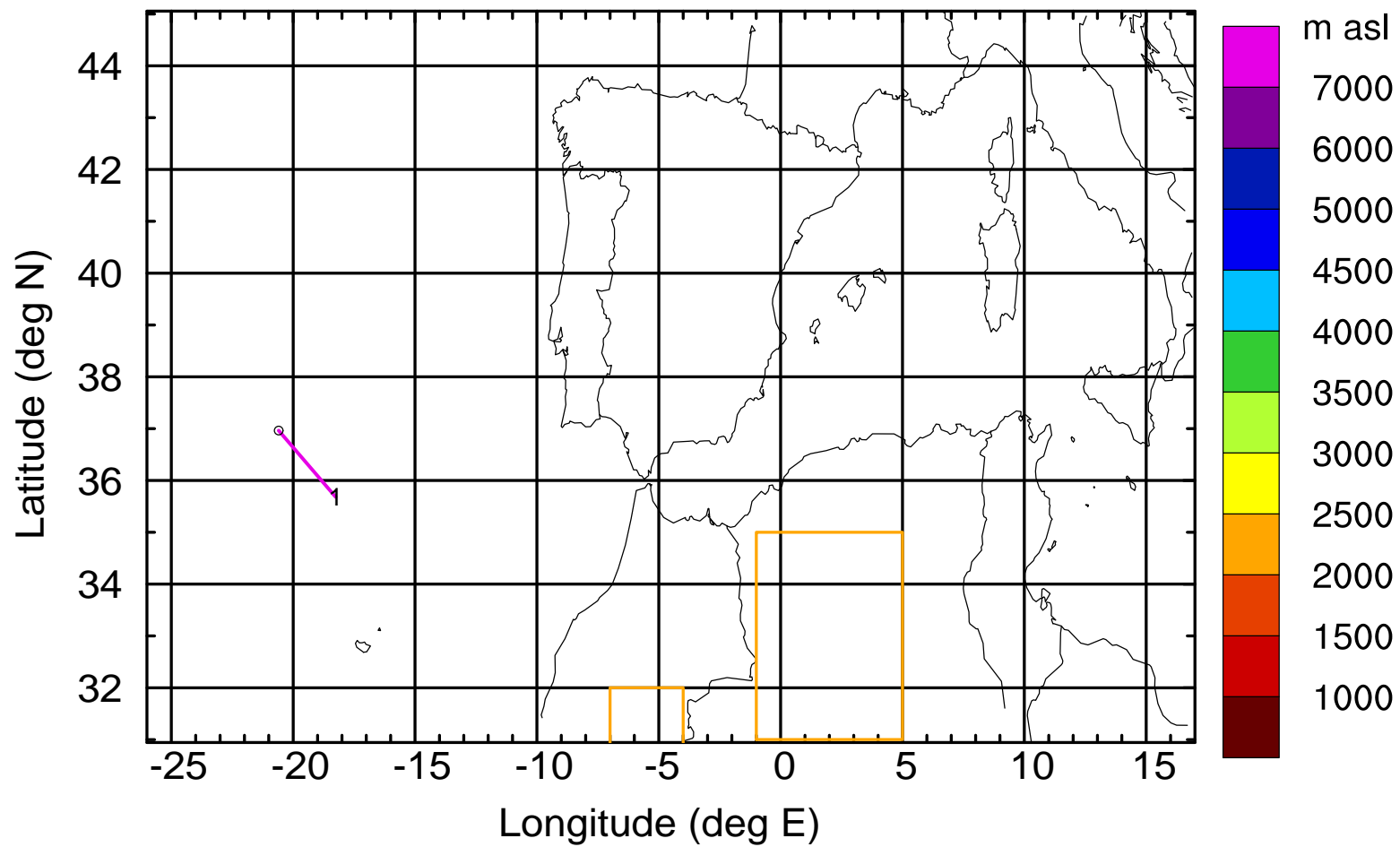
Level #9 of flight 170419a

BWD 20170419/13 -28H = 18/09 UTC



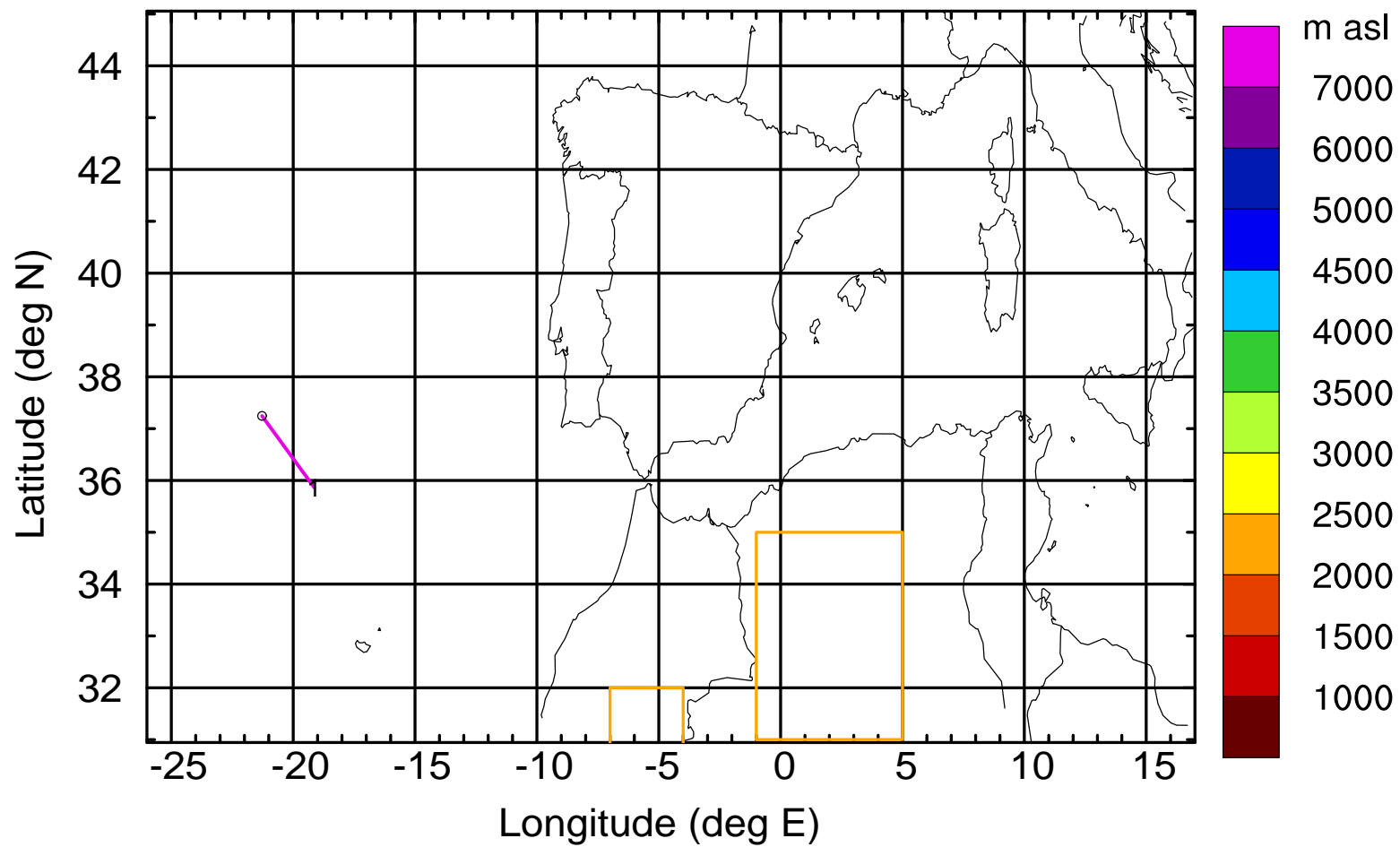
Level #9 of flight 170419a

BWD 20170419/13 -29H = 18/08 UTC



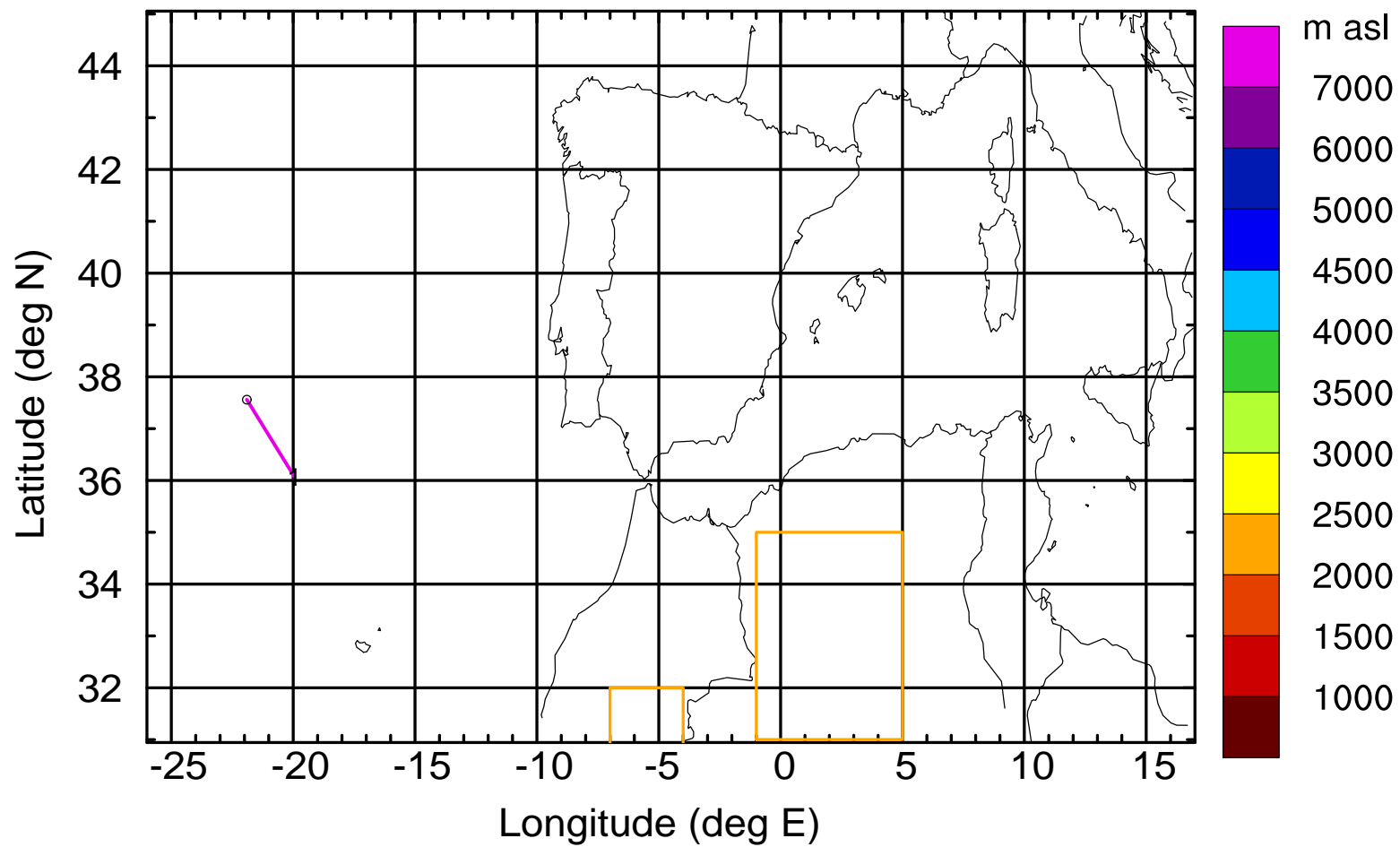
Level #9 of flight 170419a

BWD 20170419/13 -30H = 18/07 UTC



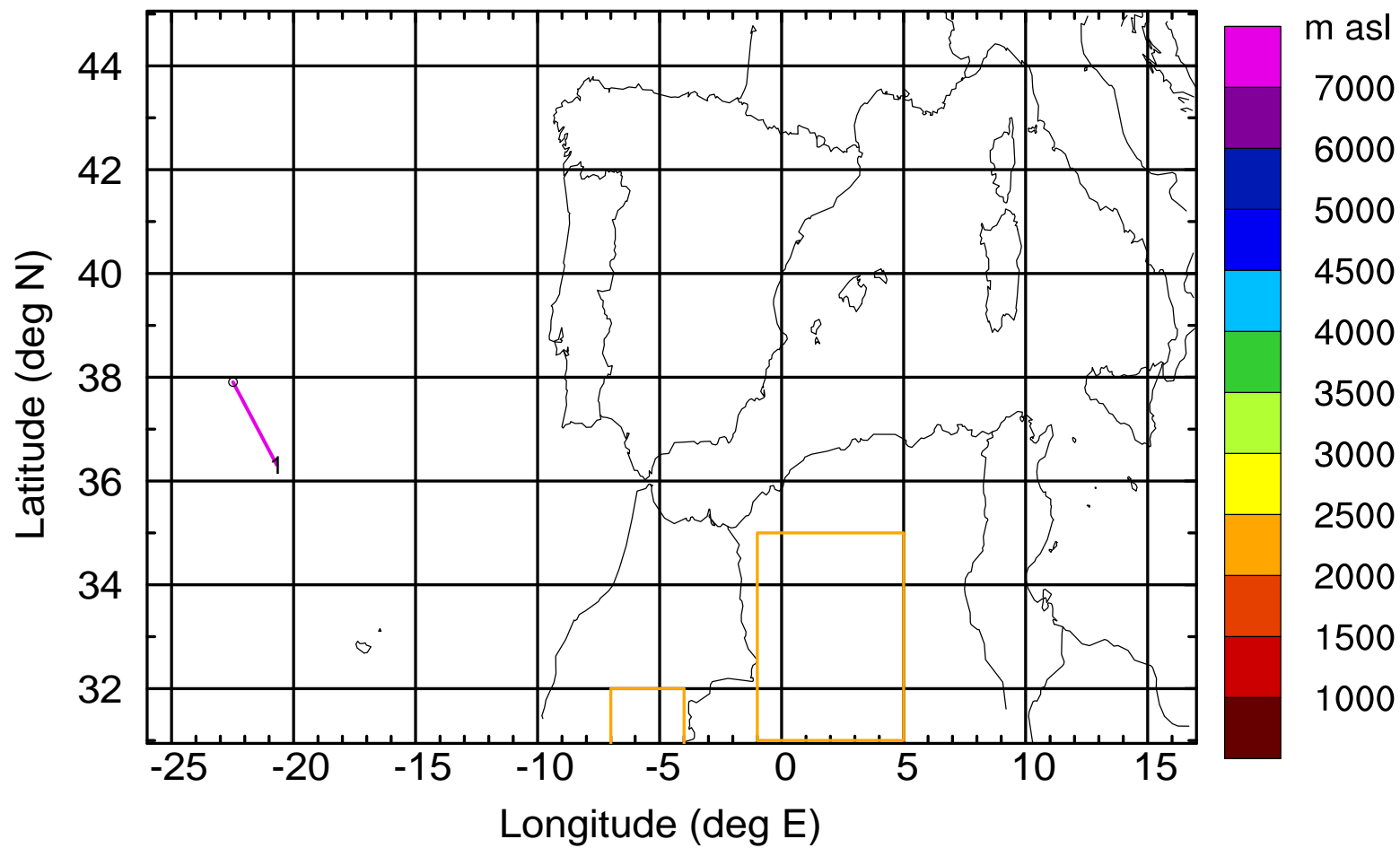
Level #9 of flight 170419a

BWD 20170419/13 -31H = 18/06 UTC



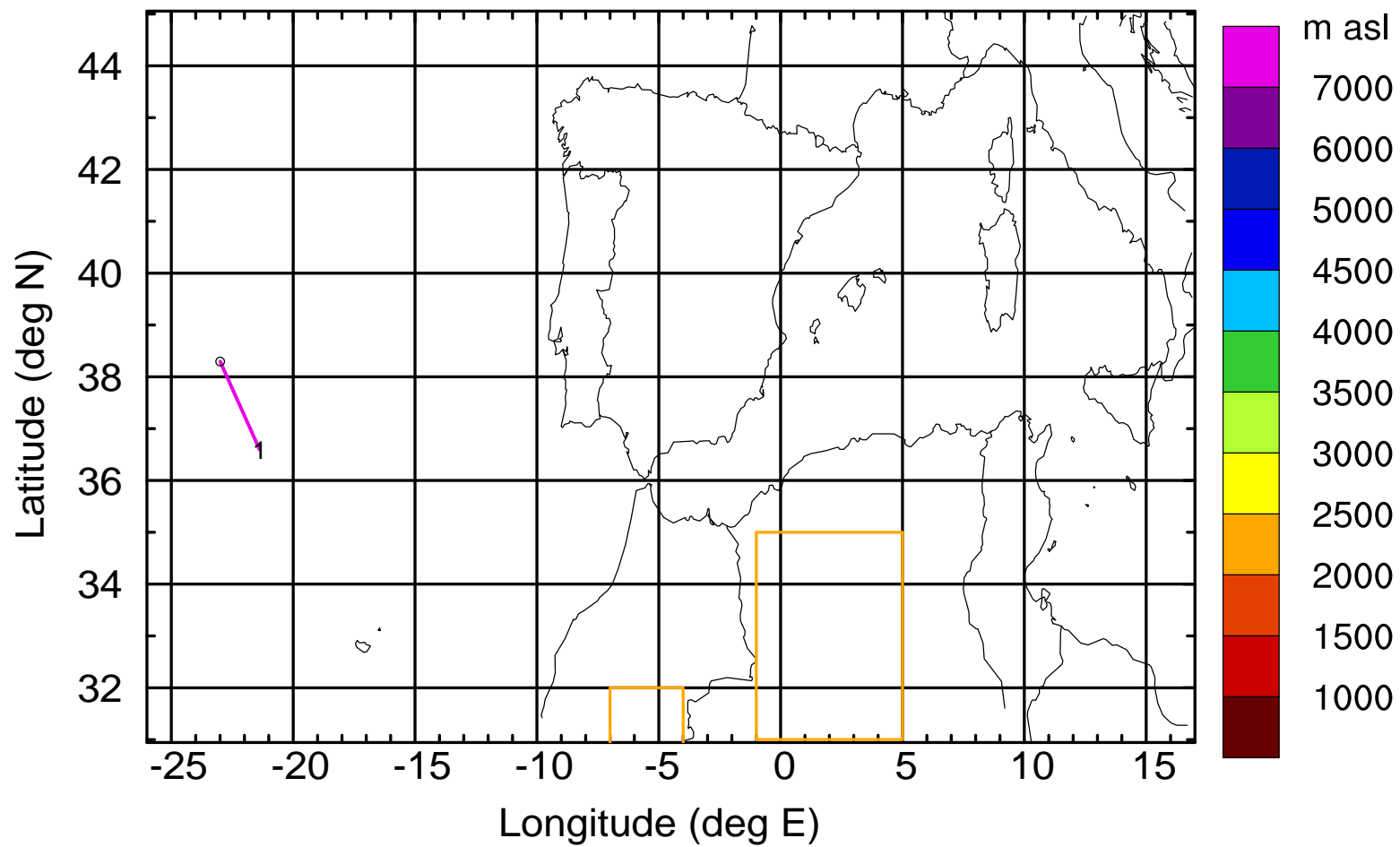
Level #9 of flight 170419a

BWD 20170419/13 -32H = 18/05 UTC



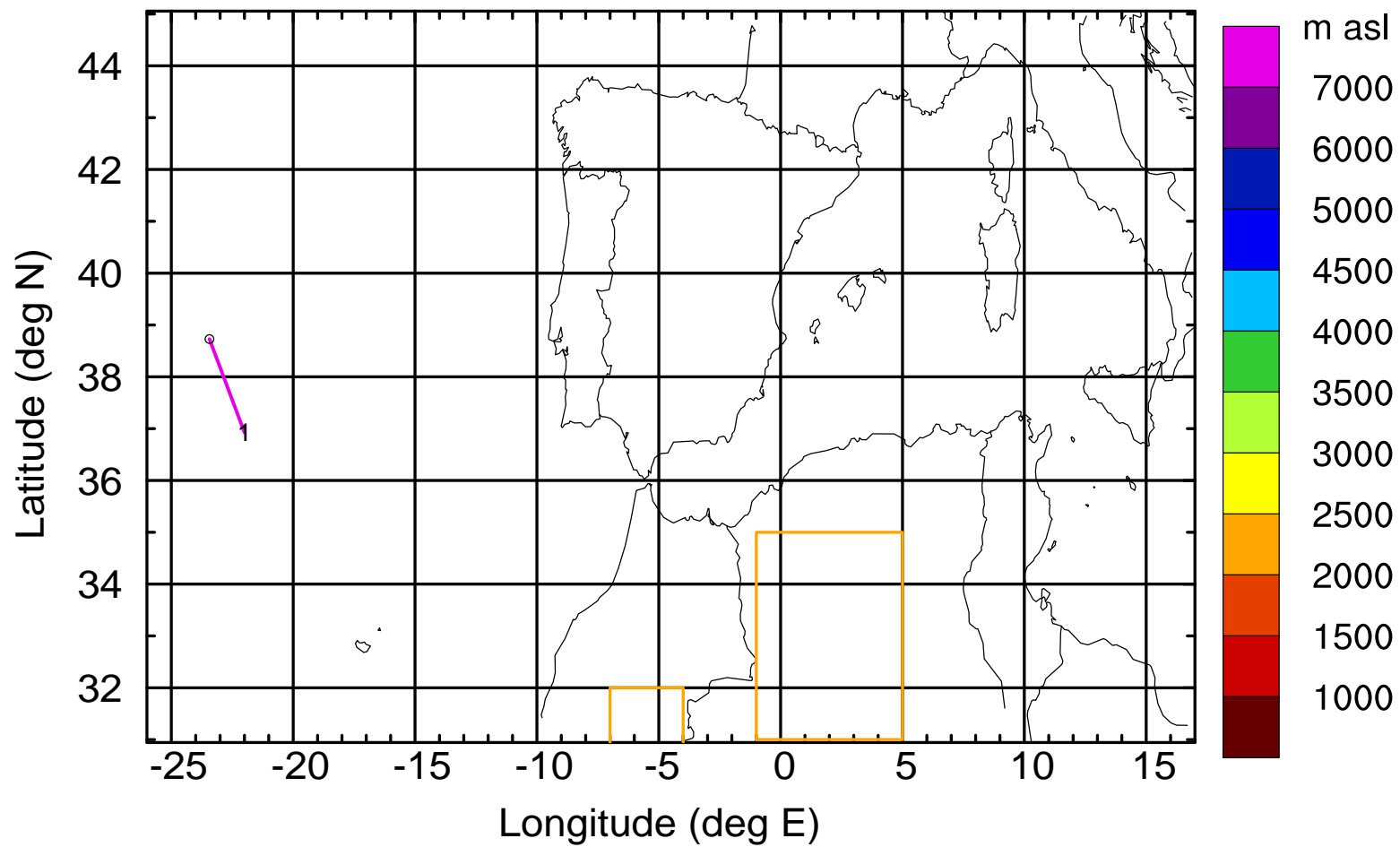
Level #9 of flight 170419a

BWD 20170419/13 -33H = 18/04 UTC



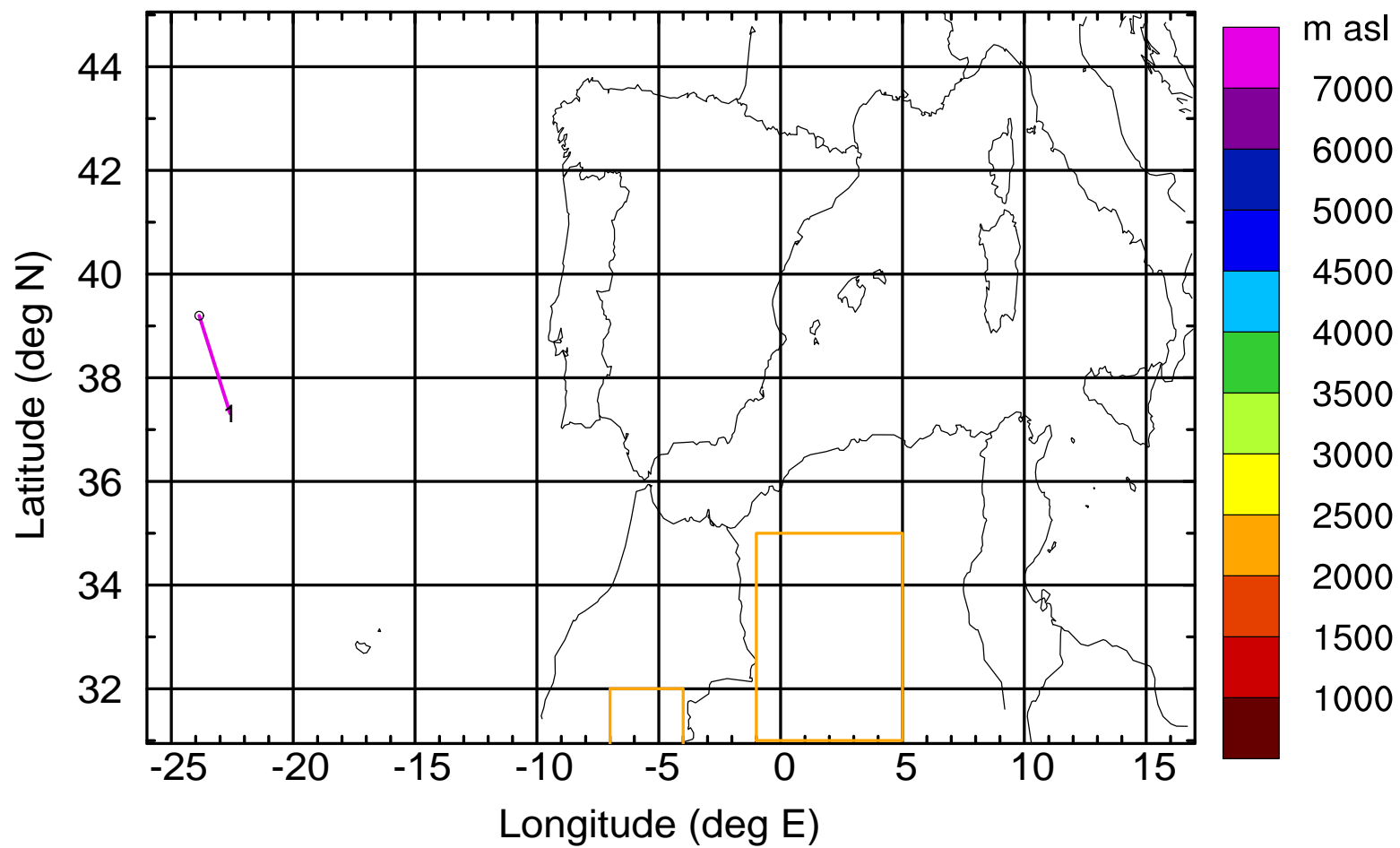
Level #9 of flight 170419a

BWD 20170419/13 -34H = 18/03 UTC



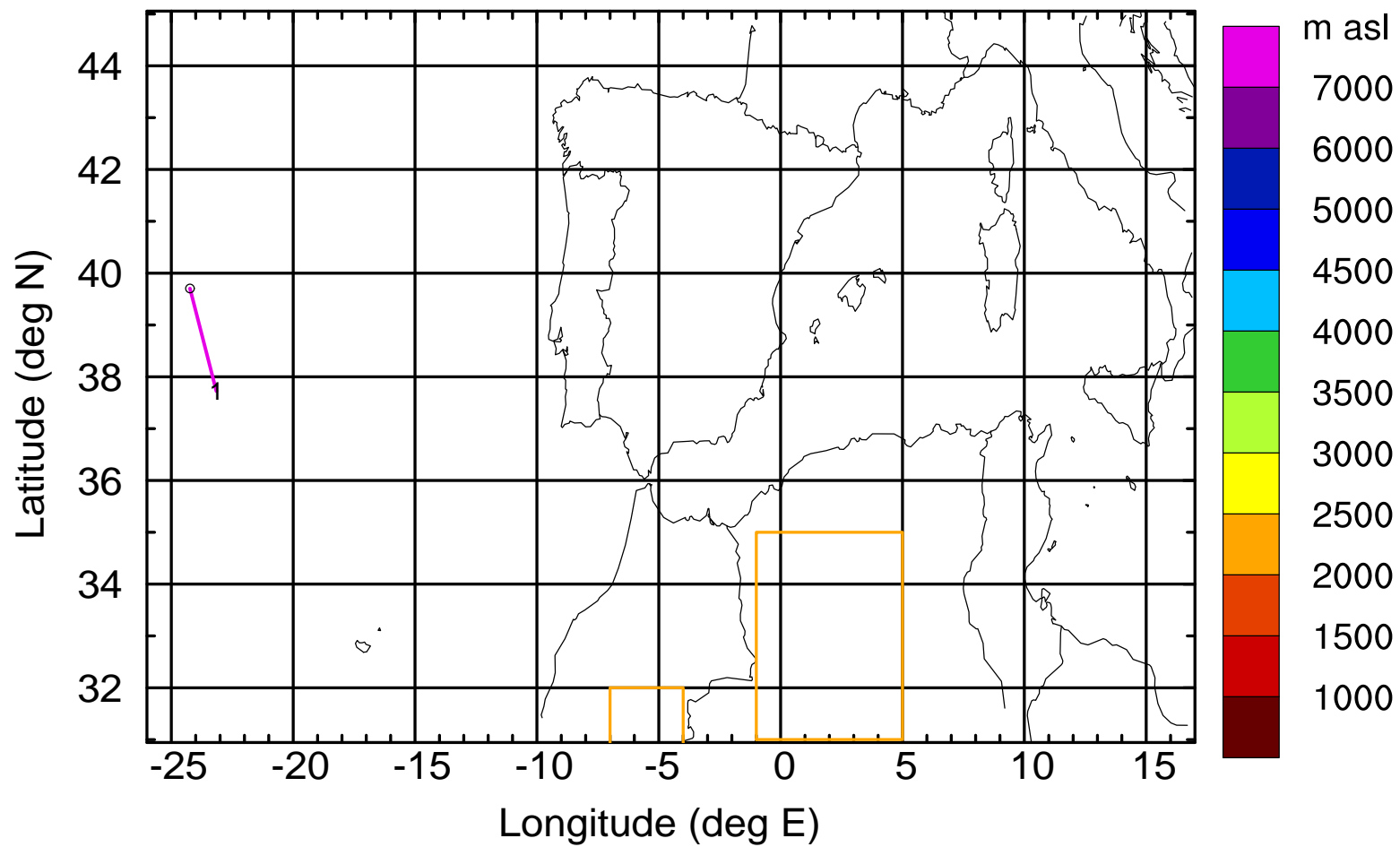
Level #9 of flight 170419a

BWD 20170419/13 -35H = 18/02 UTC



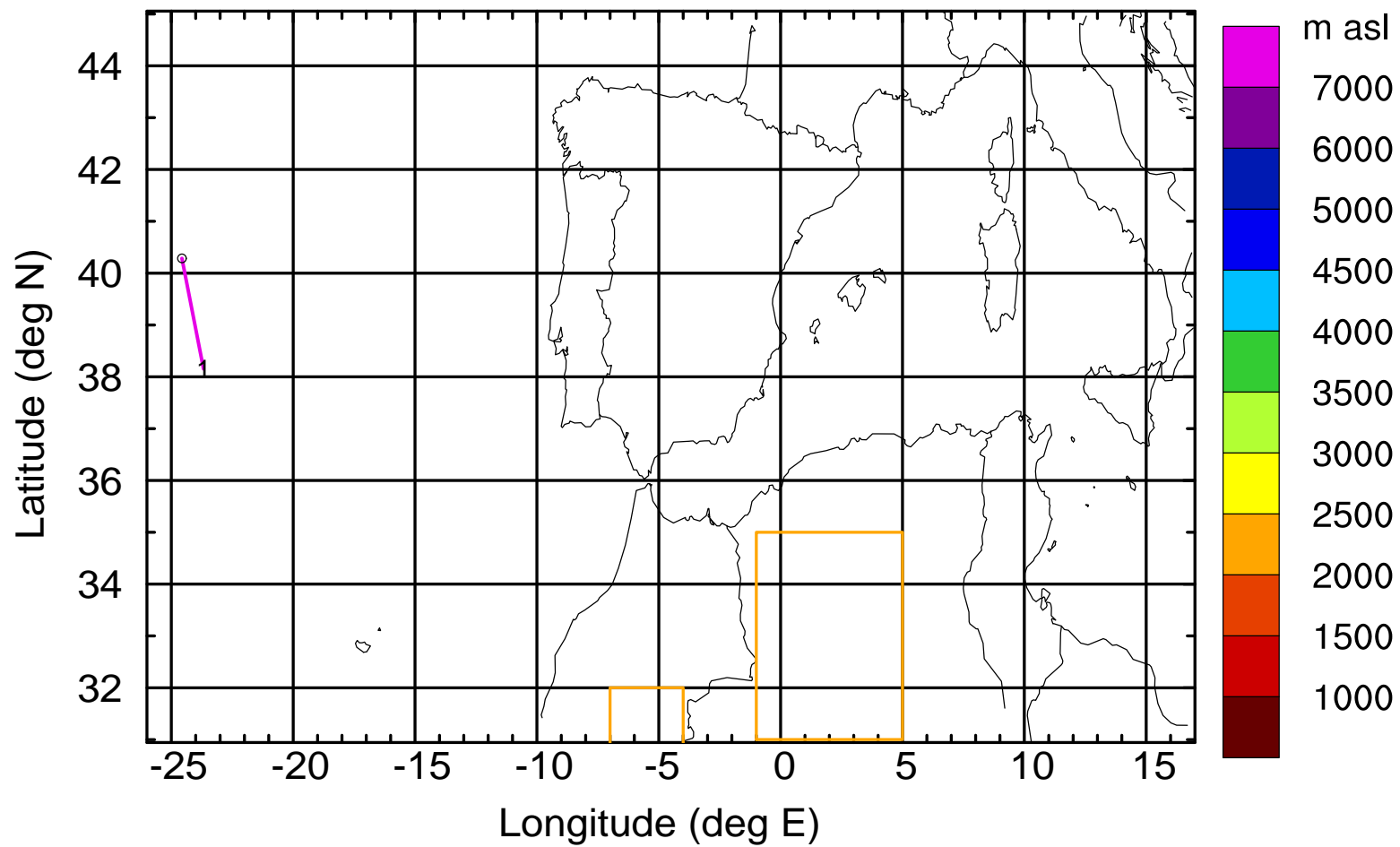
Level #9 of flight 170419a

BWD 20170419/13 -36H = 18/01 UTC



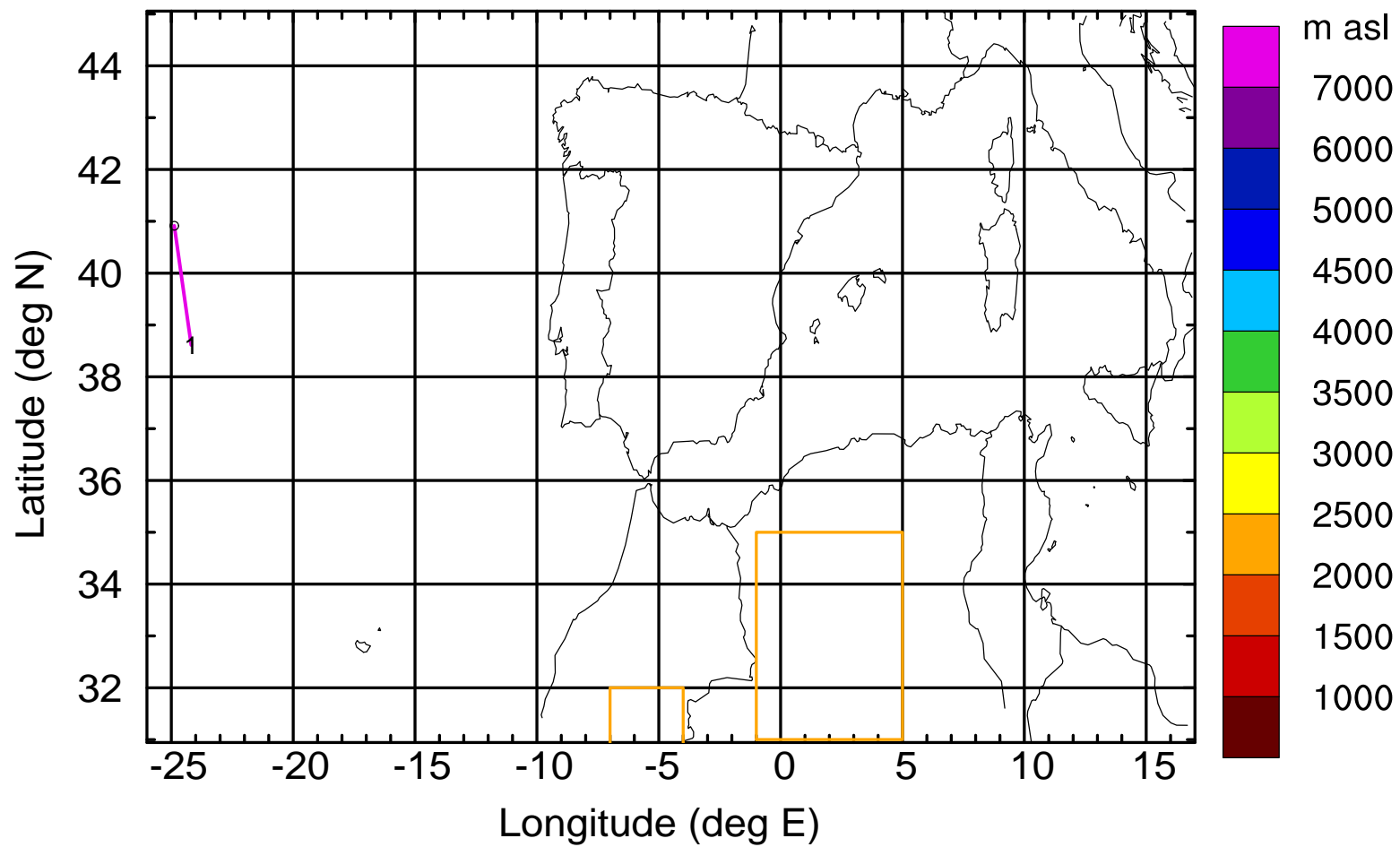
Level #9 of flight 170419a

BWD 20170419/13 -37H = 18/00 UTC



Level #9 of flight 170419a

BWD 20170419/13 -38H = 17/23 UTC



Level #9 of flight 170419a

BWD 20170419/13 -38H = 17/23 UTC

