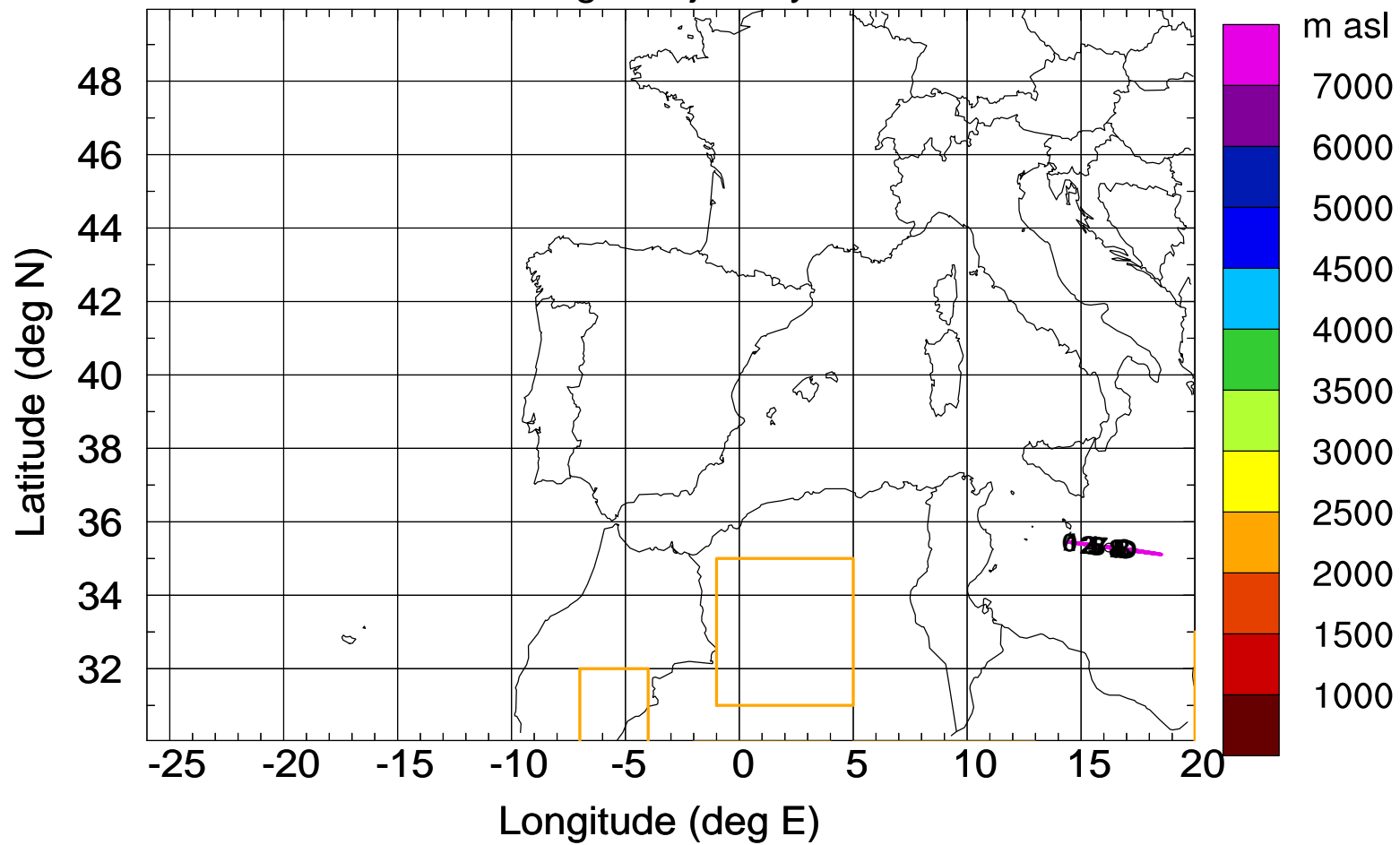


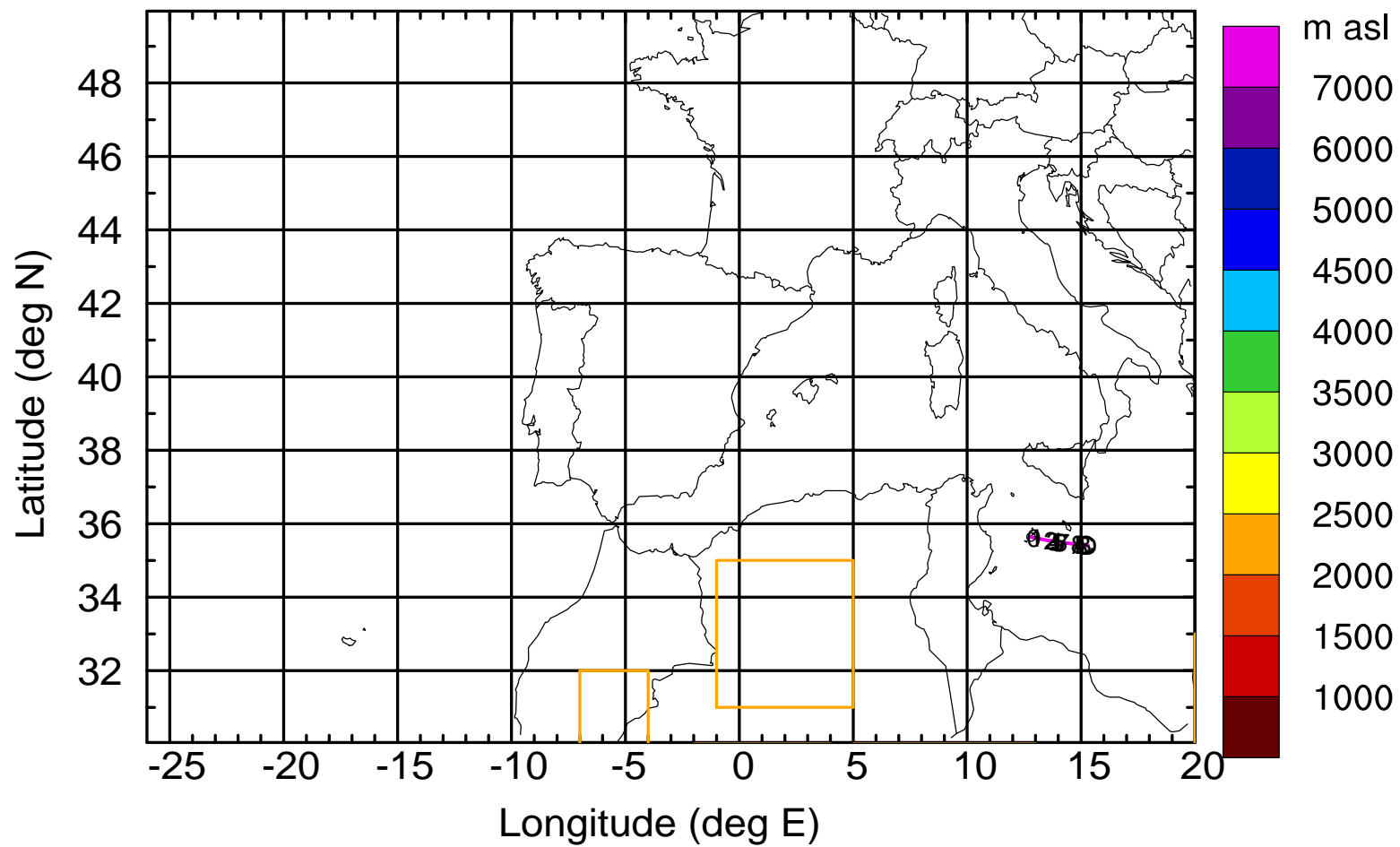
Level #8 of flight 170419a

Flight trajectory



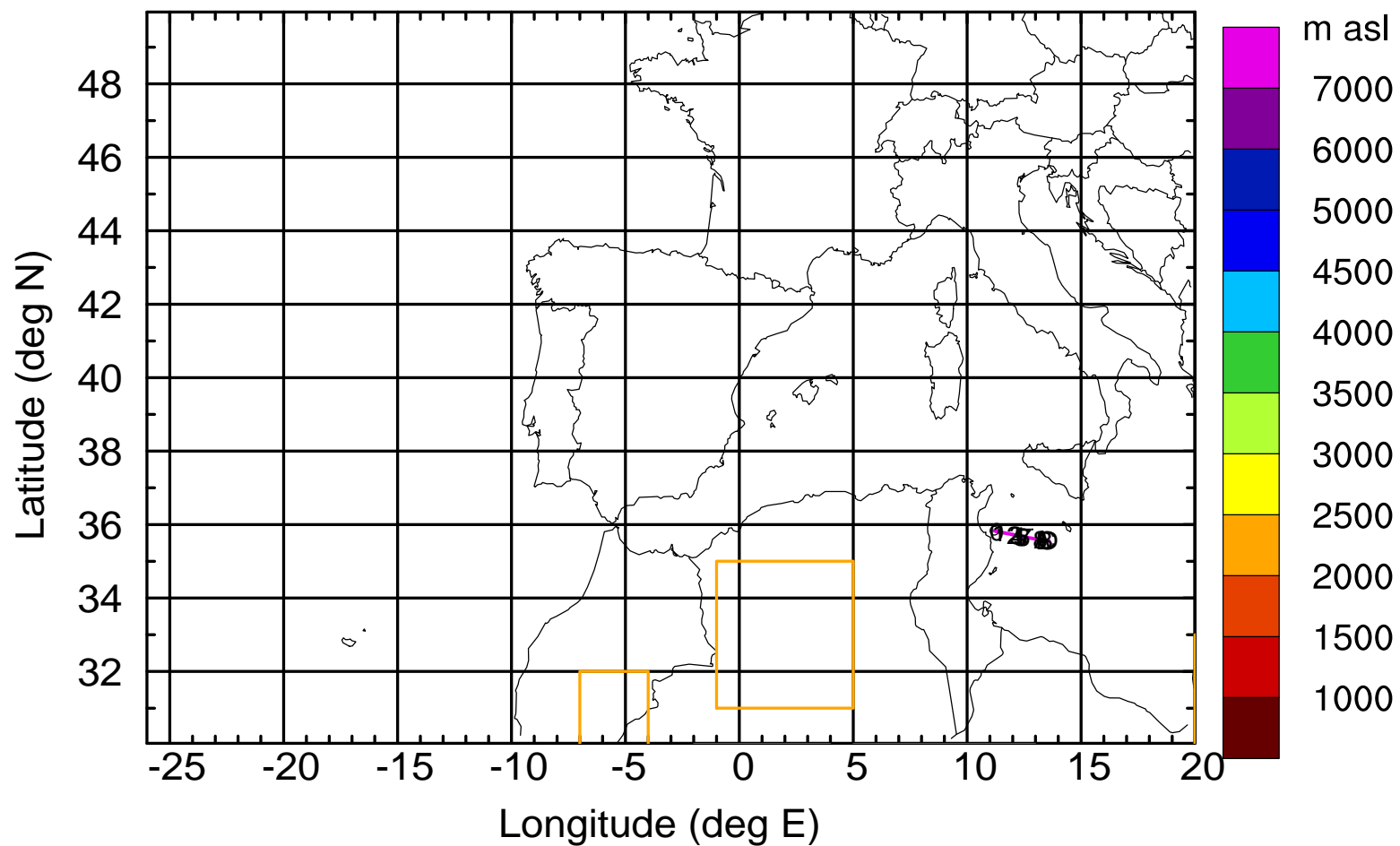
Level #8 of flight 170419a

BWD 20170419/12 -01H = 19/11 UTC



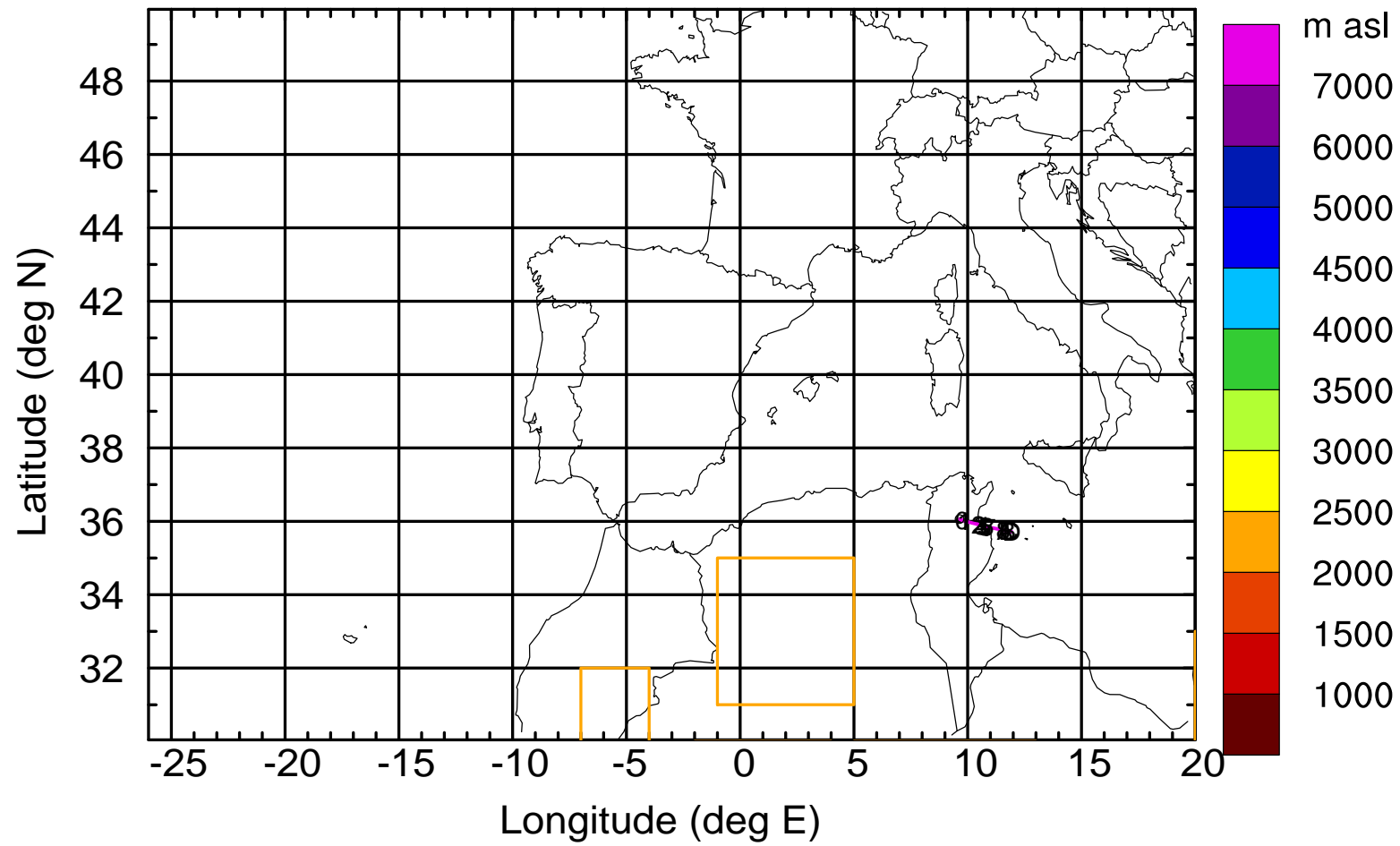
Level #8 of flight 170419a

BWD 20170419/12 -02H = 19/10 UTC



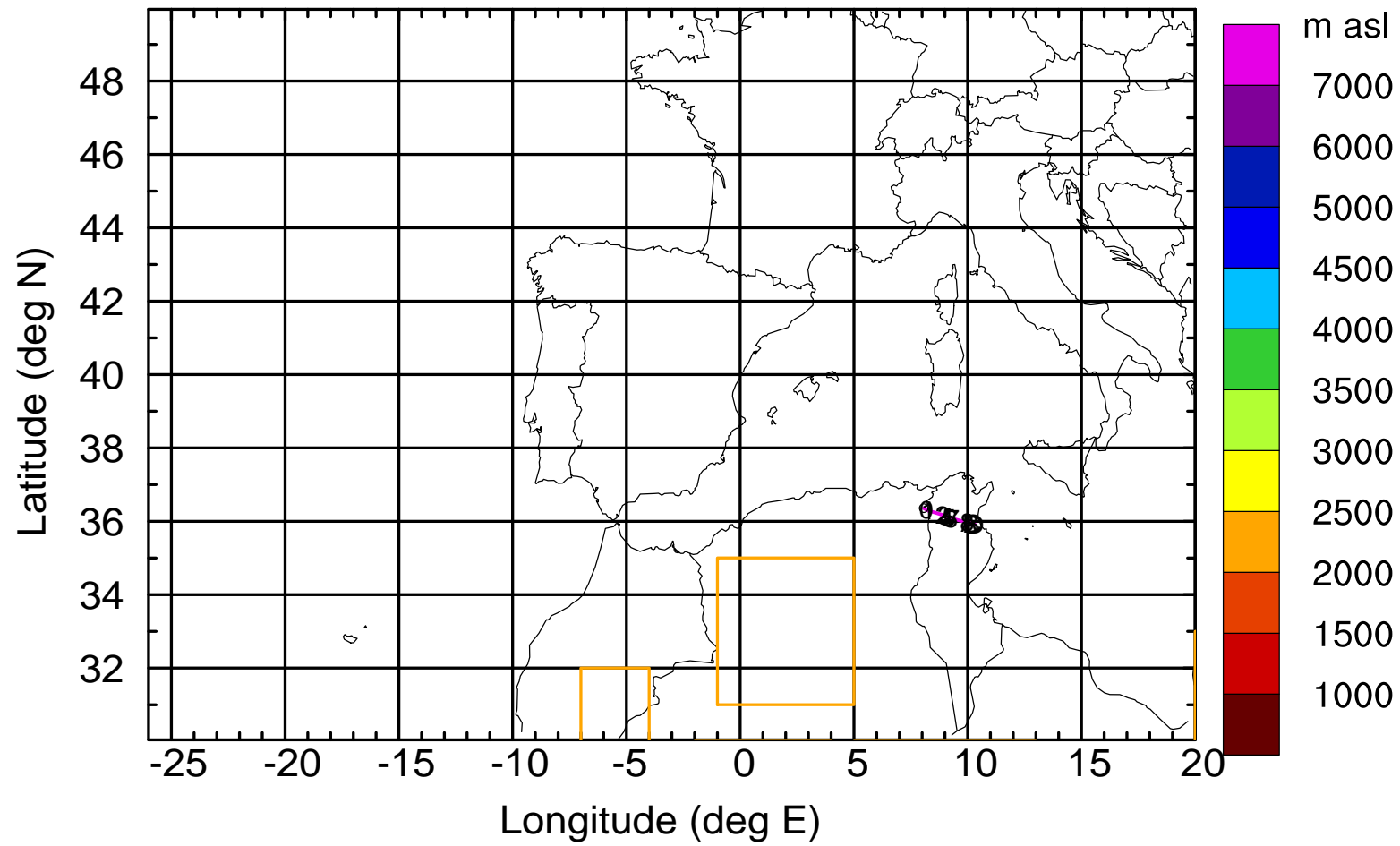
Level #8 of flight 170419a

BWD 20170419/12 -03H = 19/09 UTC



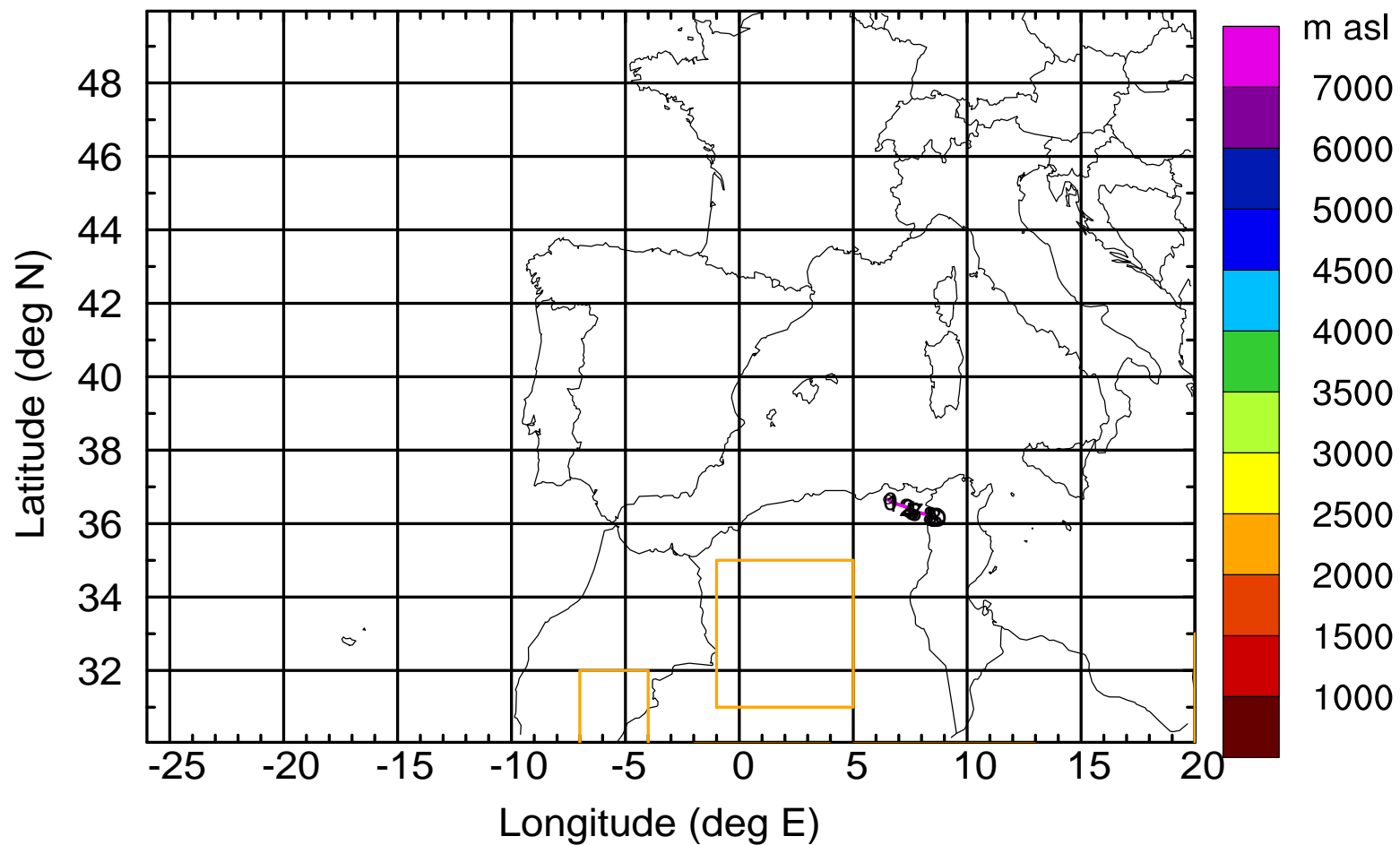
Level #8 of flight 170419a

BWD 20170419/12 -04H = 19/08 UTC



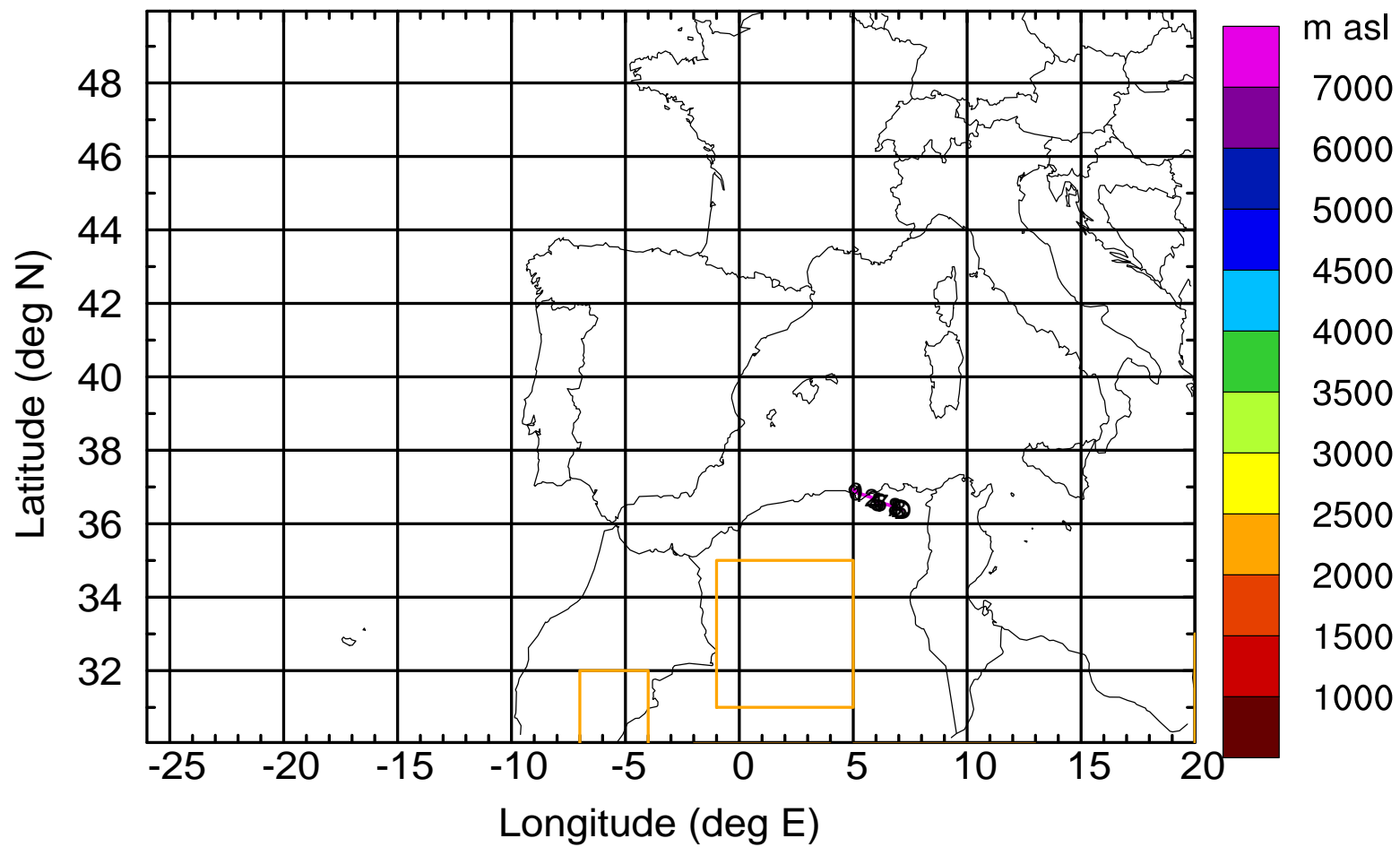
Level #8 of flight 170419a

BWD 20170419/12 -05H = 19/07 UTC



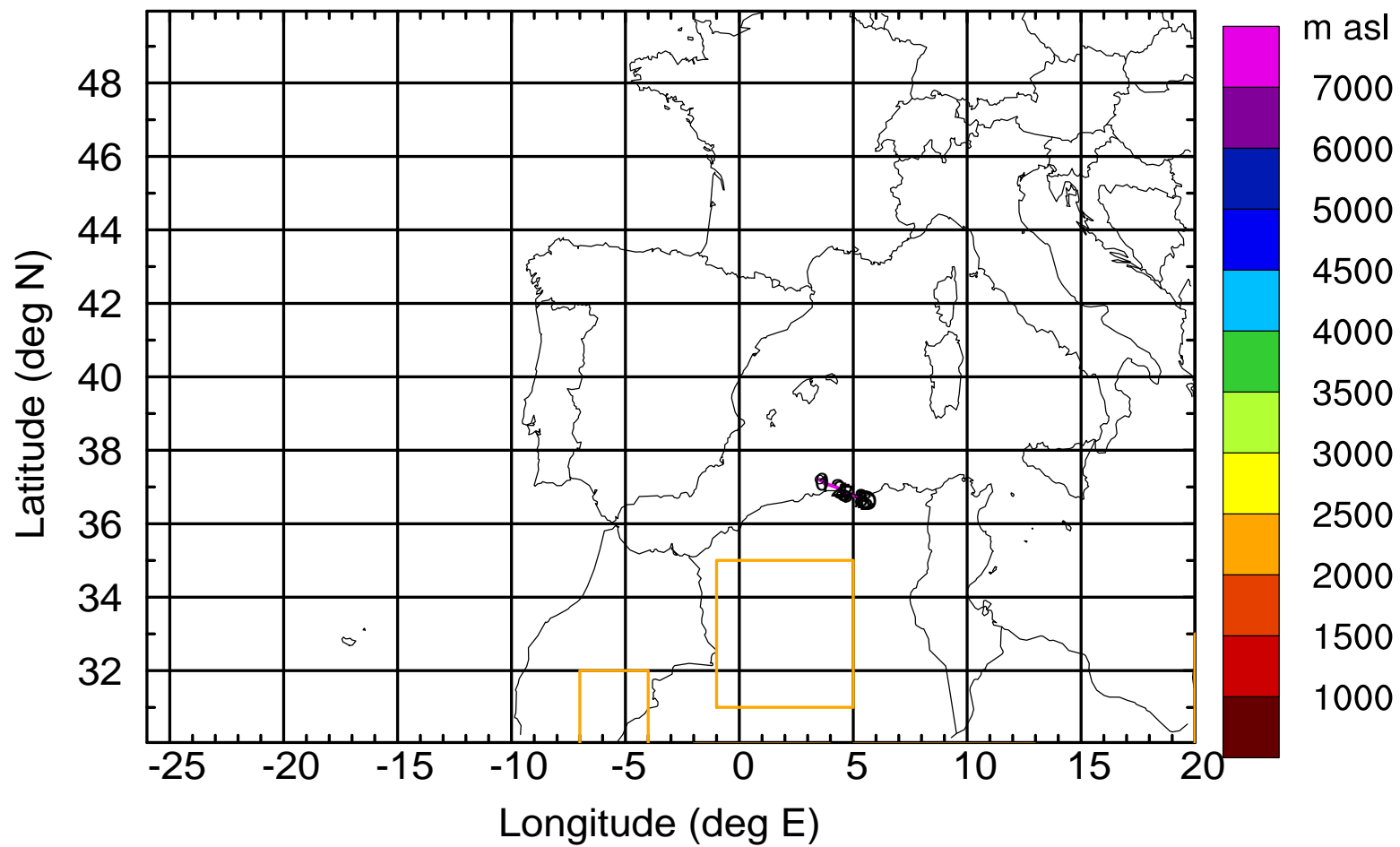
Level #8 of flight 170419a

BWD 20170419/12 -06H = 19/06 UTC



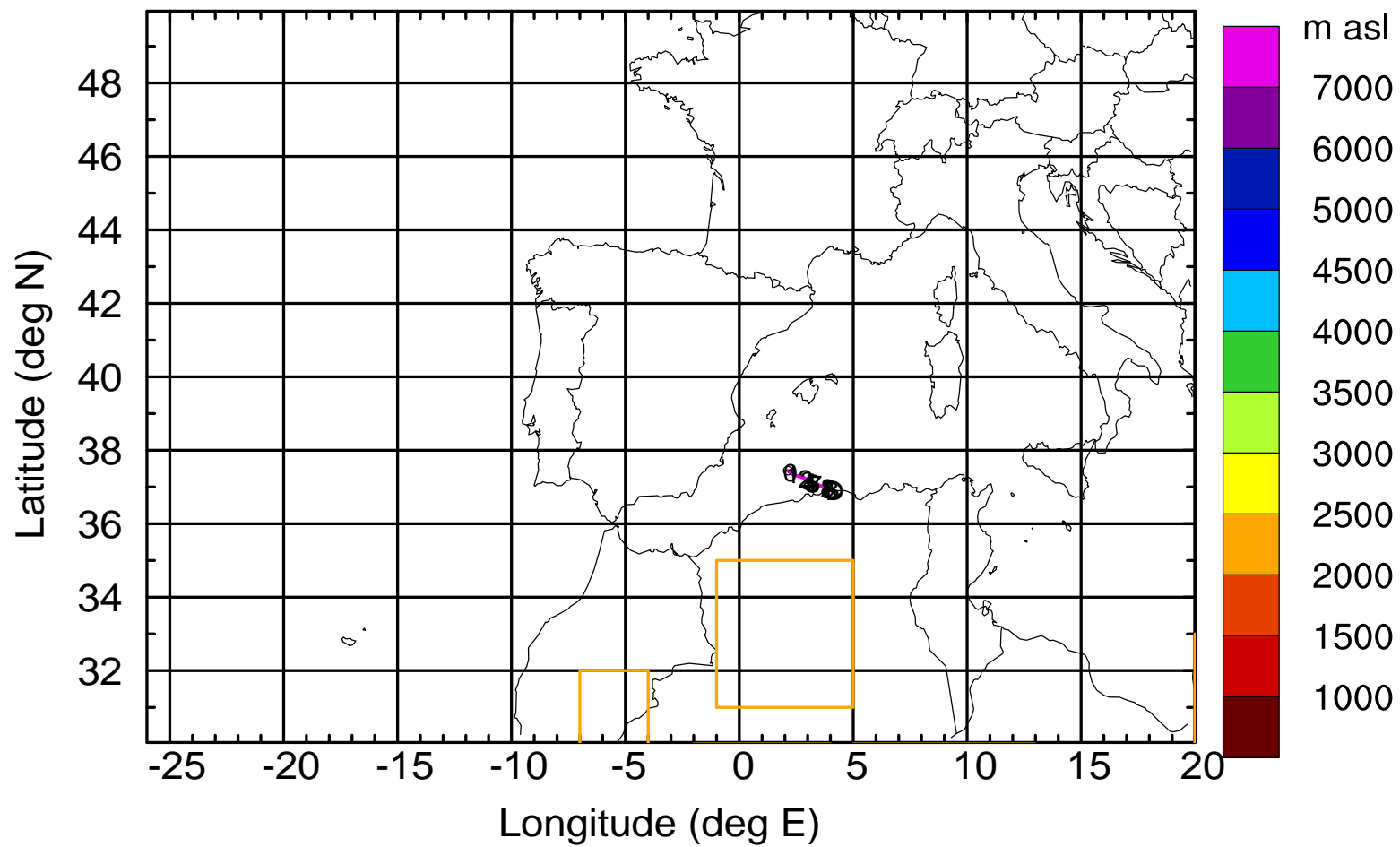
Level #8 of flight 170419a

BWD 20170419/12 -07H = 19/05 UTC



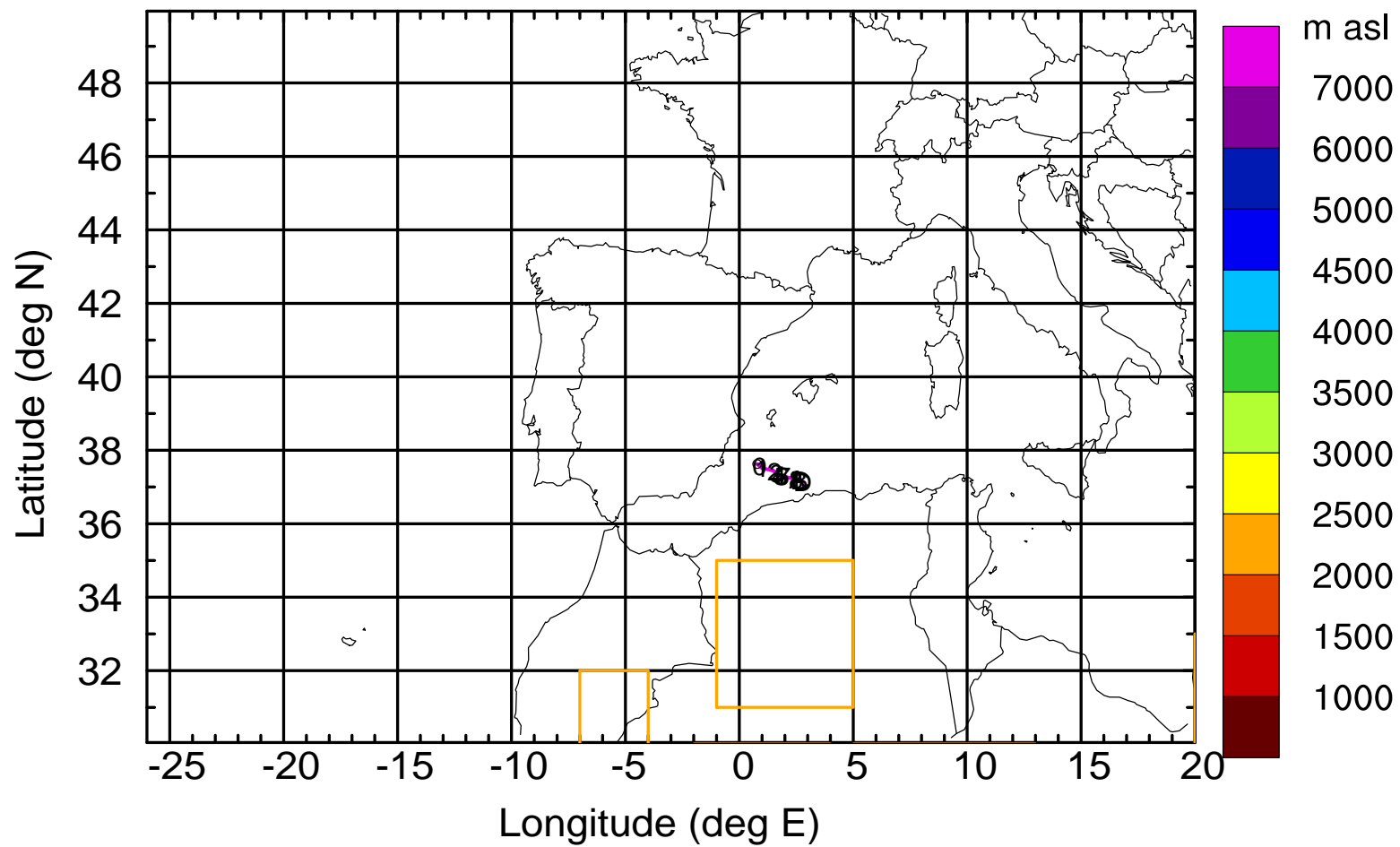
Level #8 of flight 170419a

BWD 20170419/12 -08H = 19/04 UTC



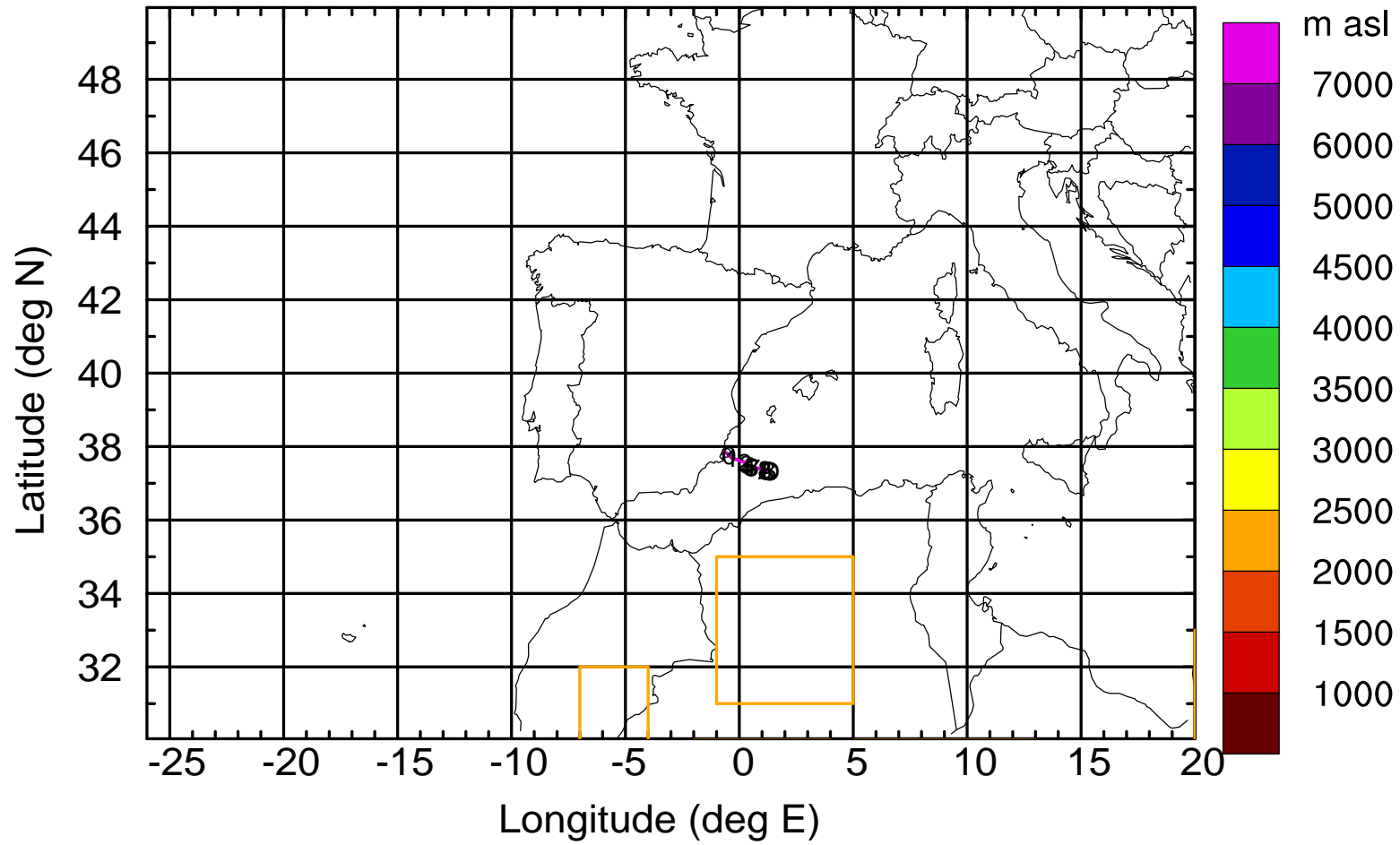
Level #8 of flight 170419a

BWD 20170419/12 -09H = 19/03 UTC



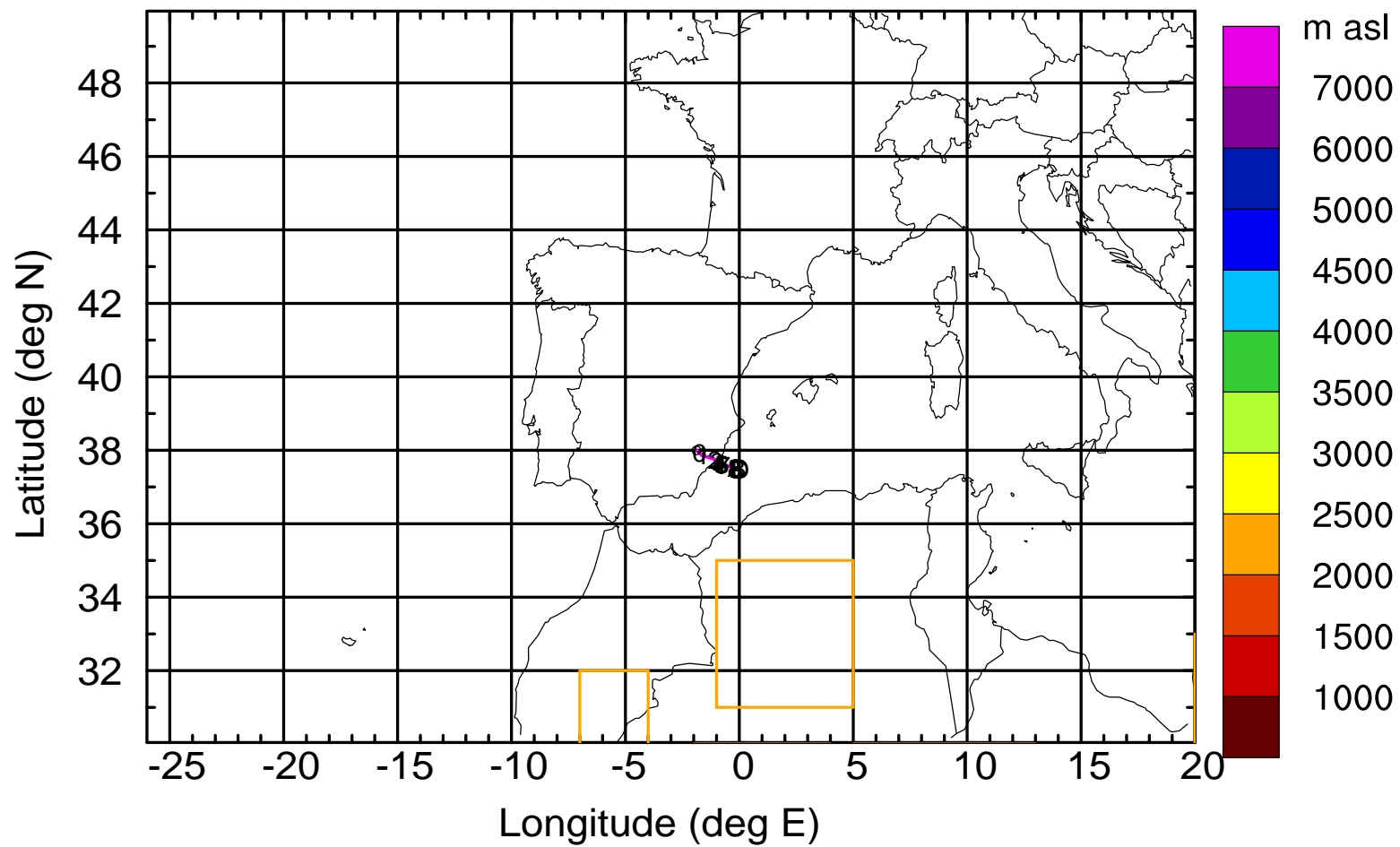
Level #8 of flight 170419a

BWD 20170419/12 -10H = 19/02 UTC



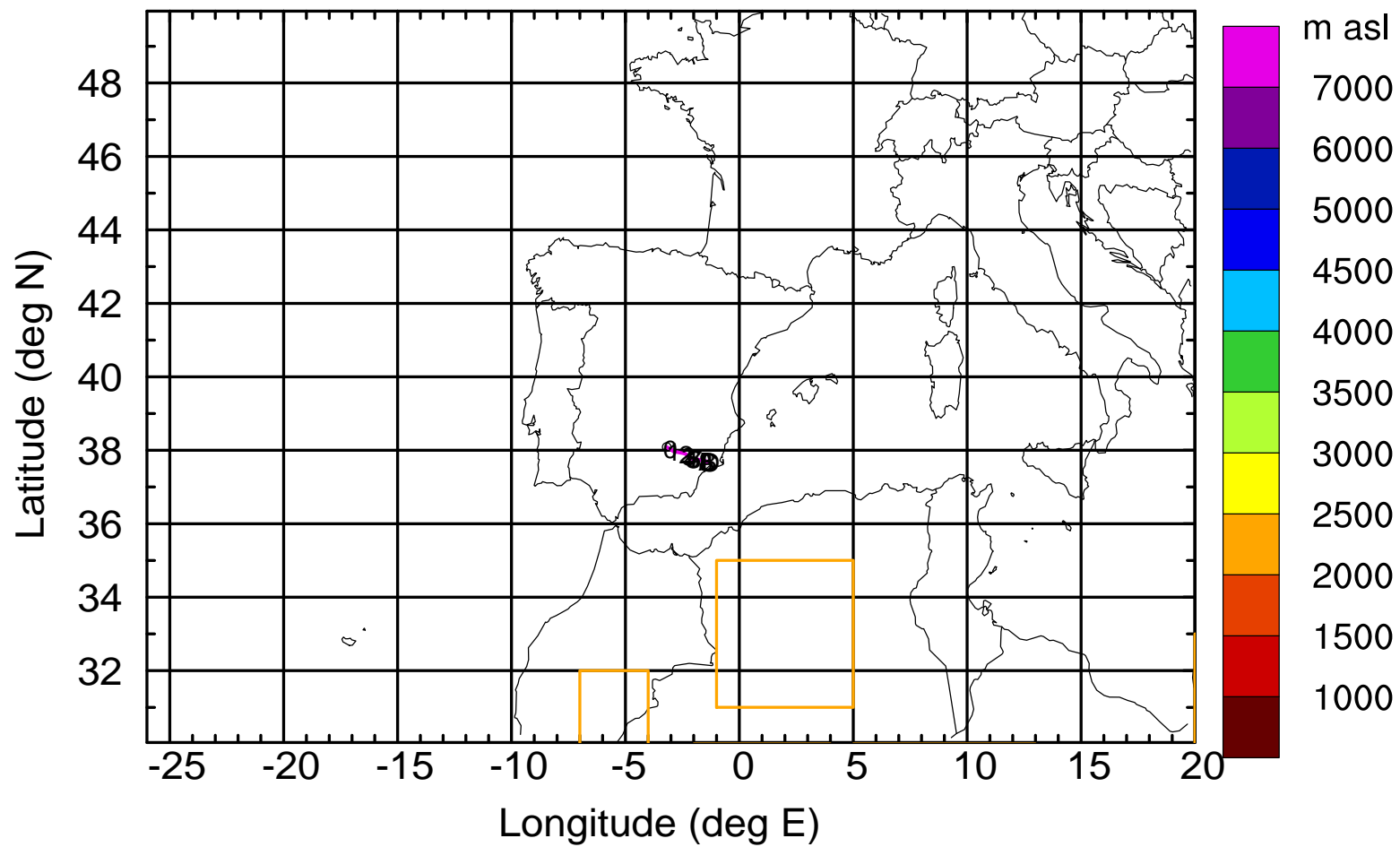
Level #8 of flight 170419a

BWD 20170419/12 -11H = 19/01 UTC



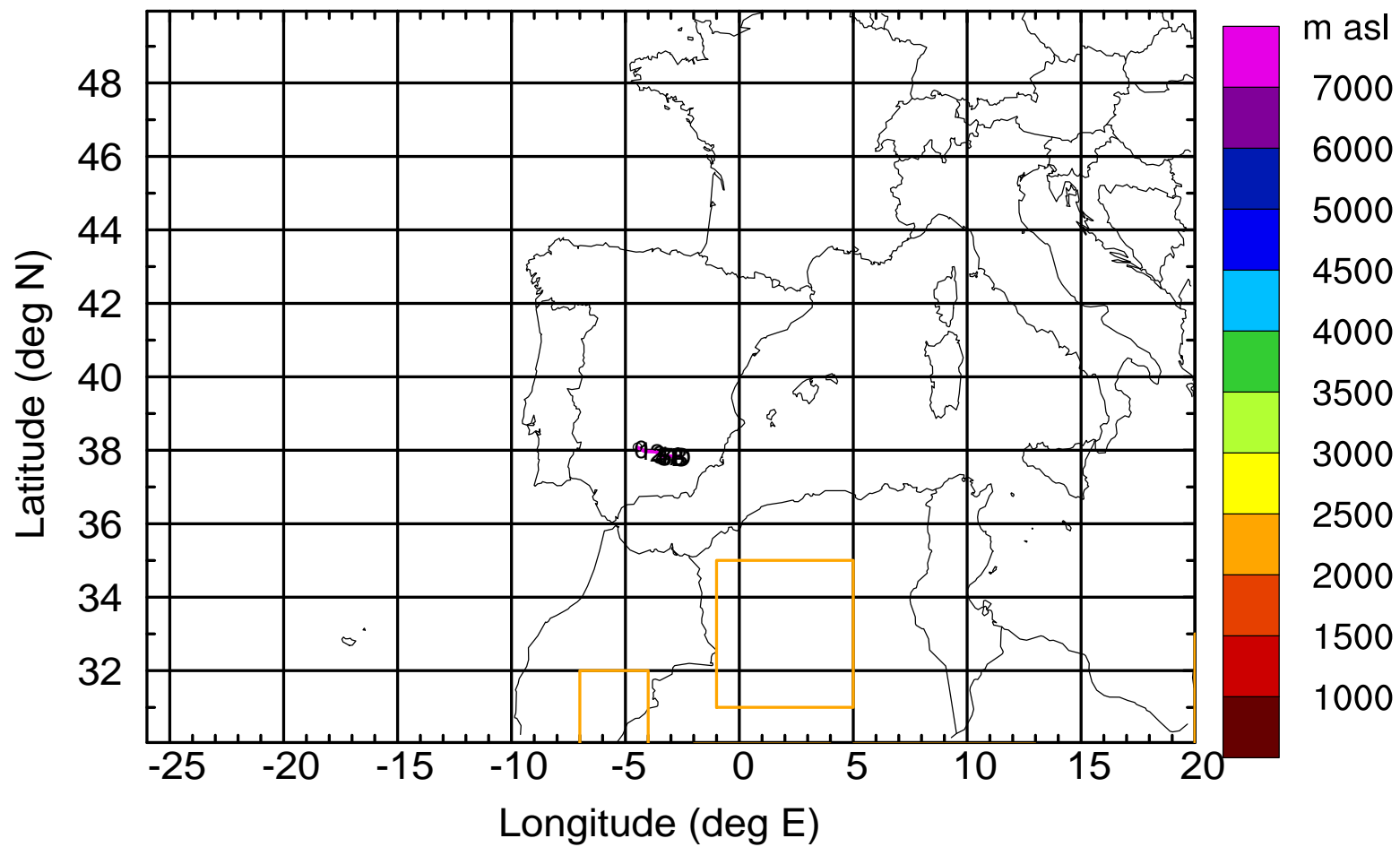
Level #8 of flight 170419a

BWD 20170419/12 -12H = 19/00 UTC



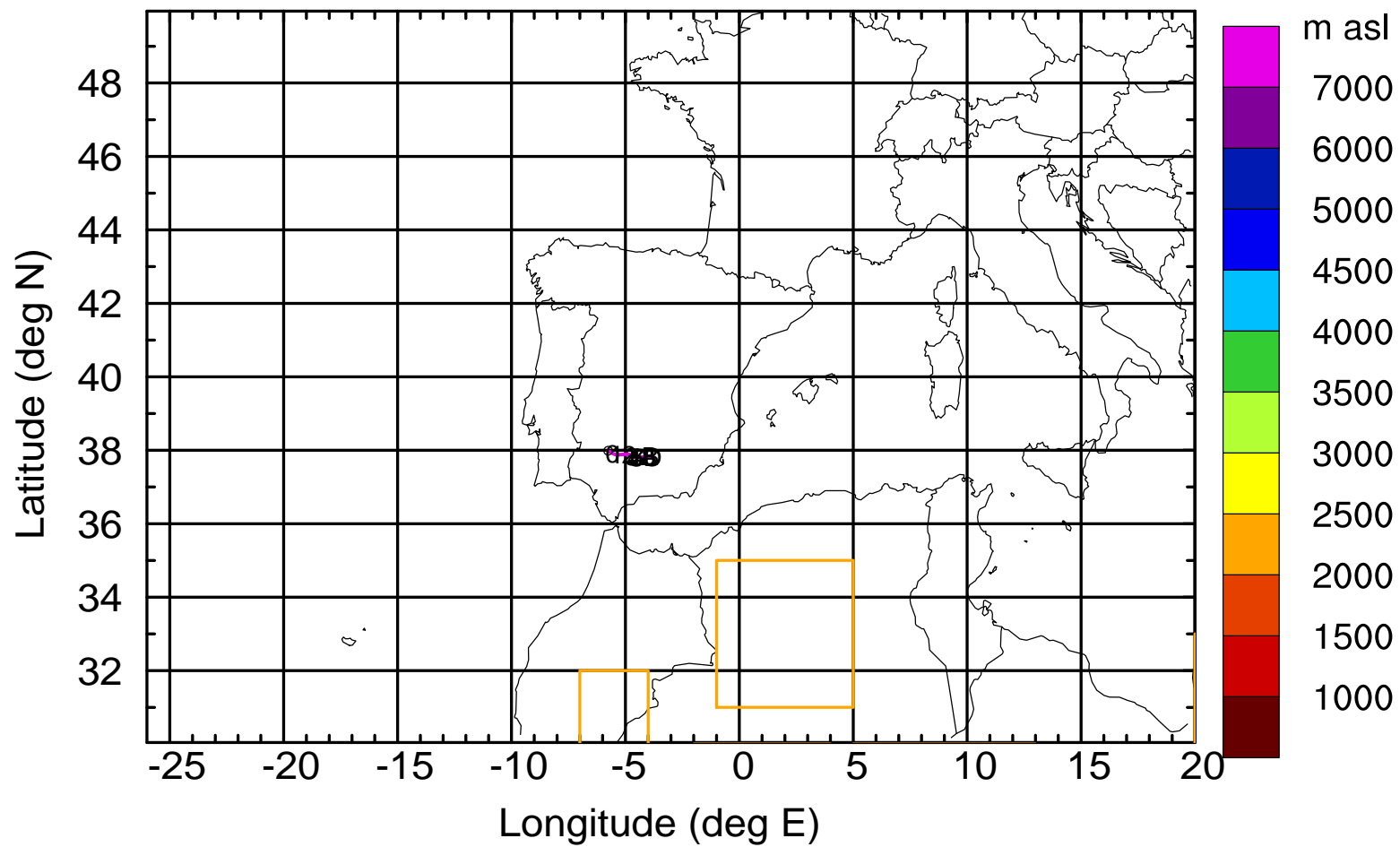
Level #8 of flight 170419a

BWD 20170419/12 -13H = 18/23 UTC



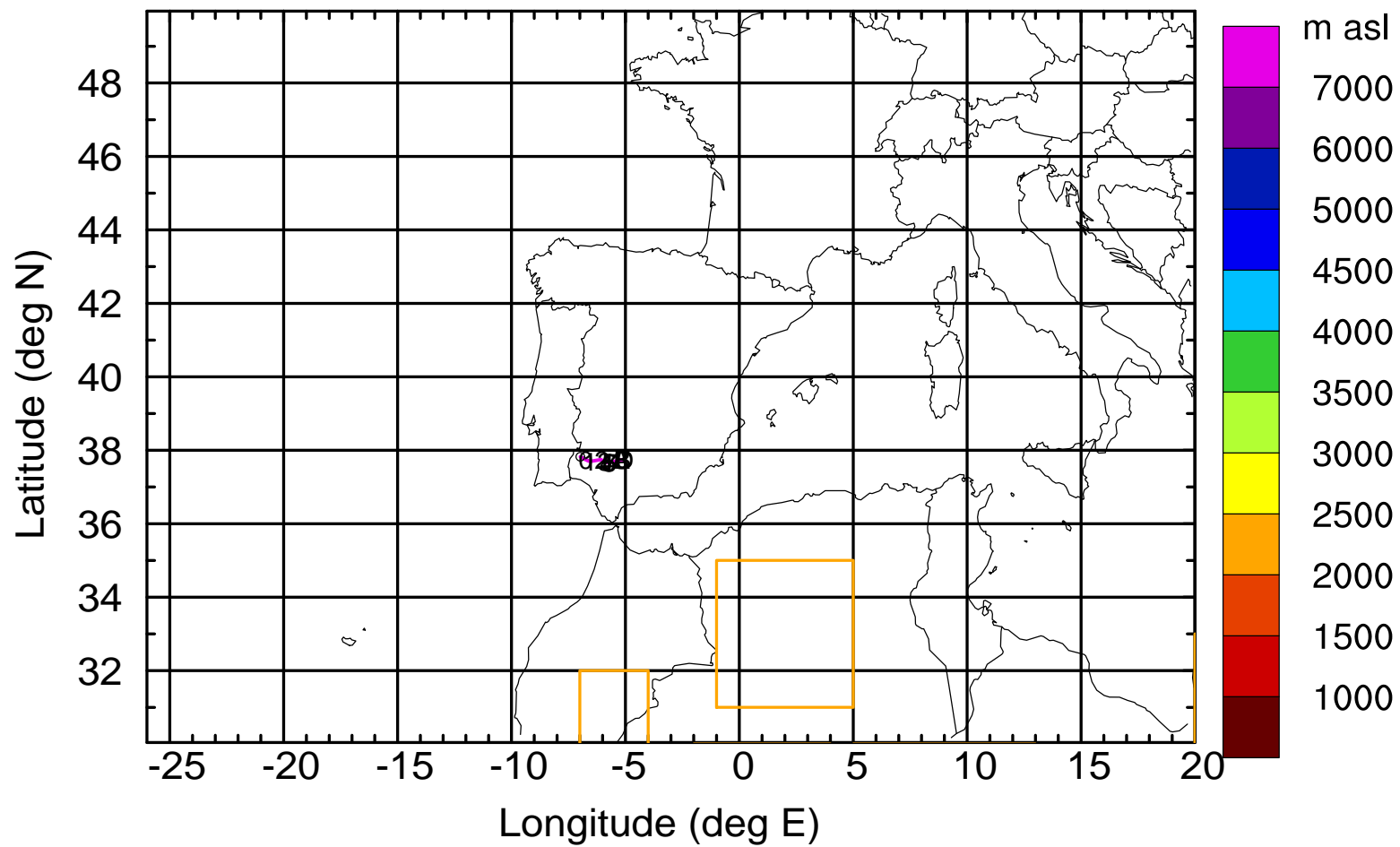
Level #8 of flight 170419a

BWD 20170419/12 -14H = 18/22 UTC



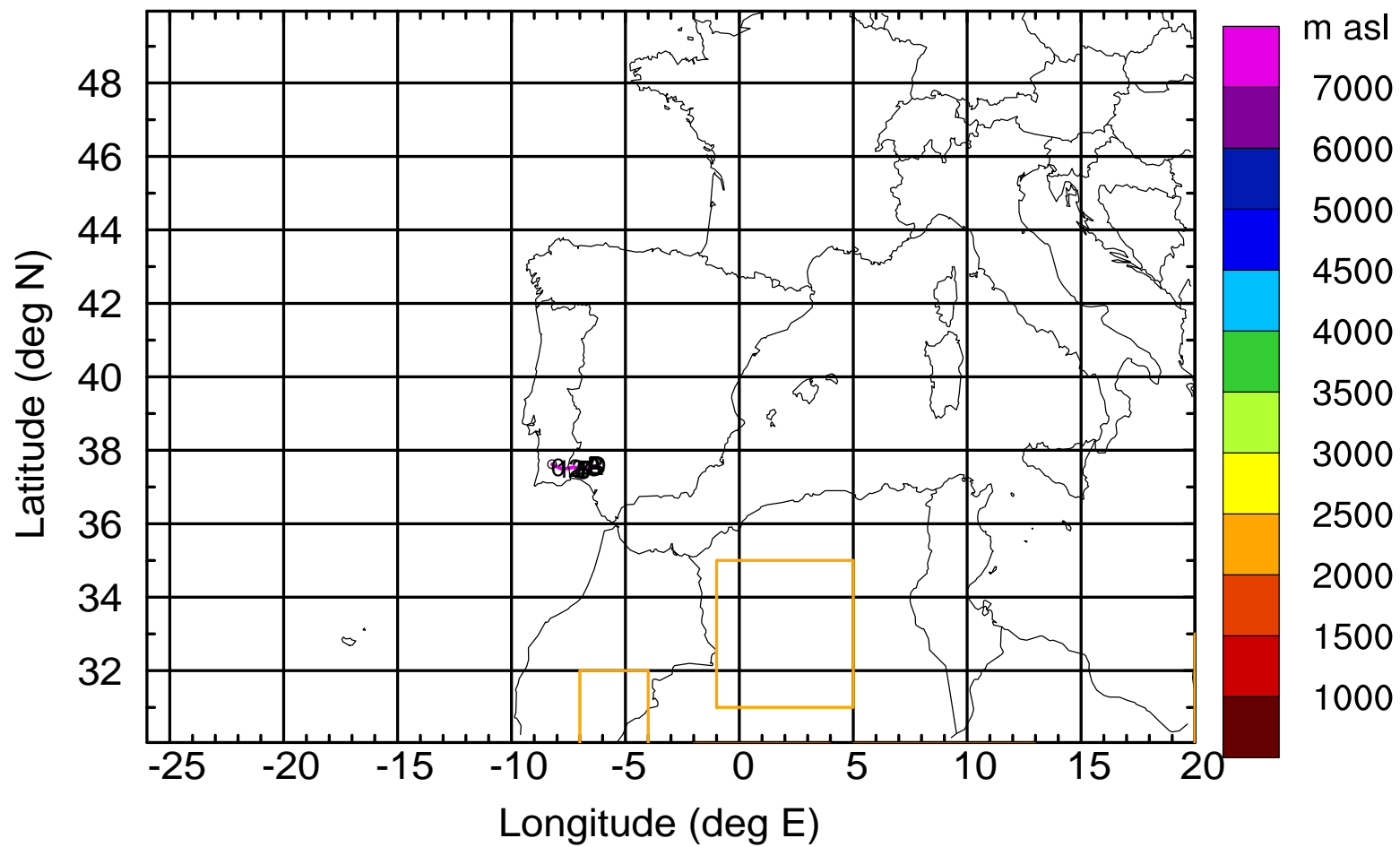
Level #8 of flight 170419a

BWD 20170419/12 -15H = 18/21 UTC



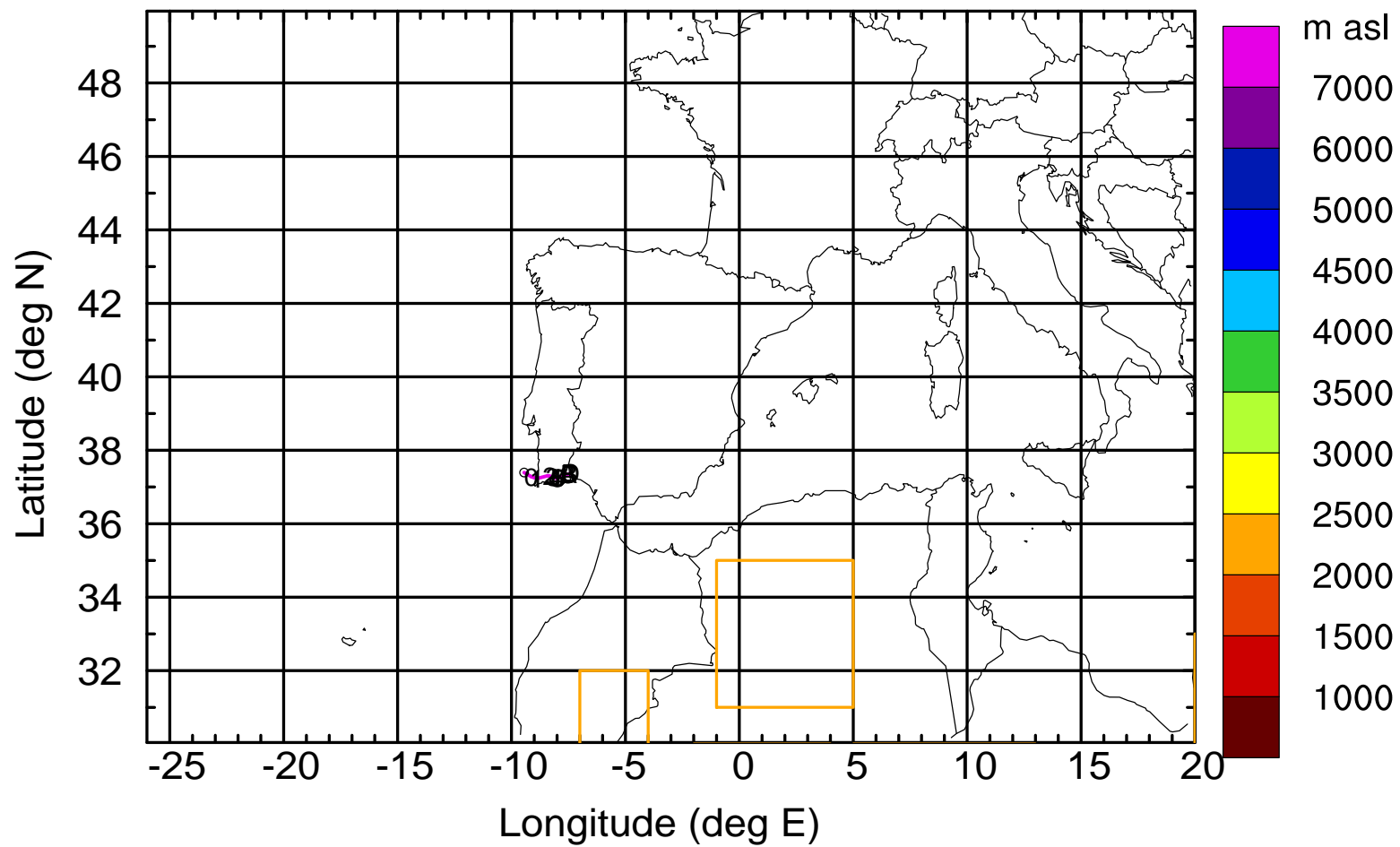
Level #8 of flight 170419a

BWD 20170419/12 -16H = 18/20 UTC



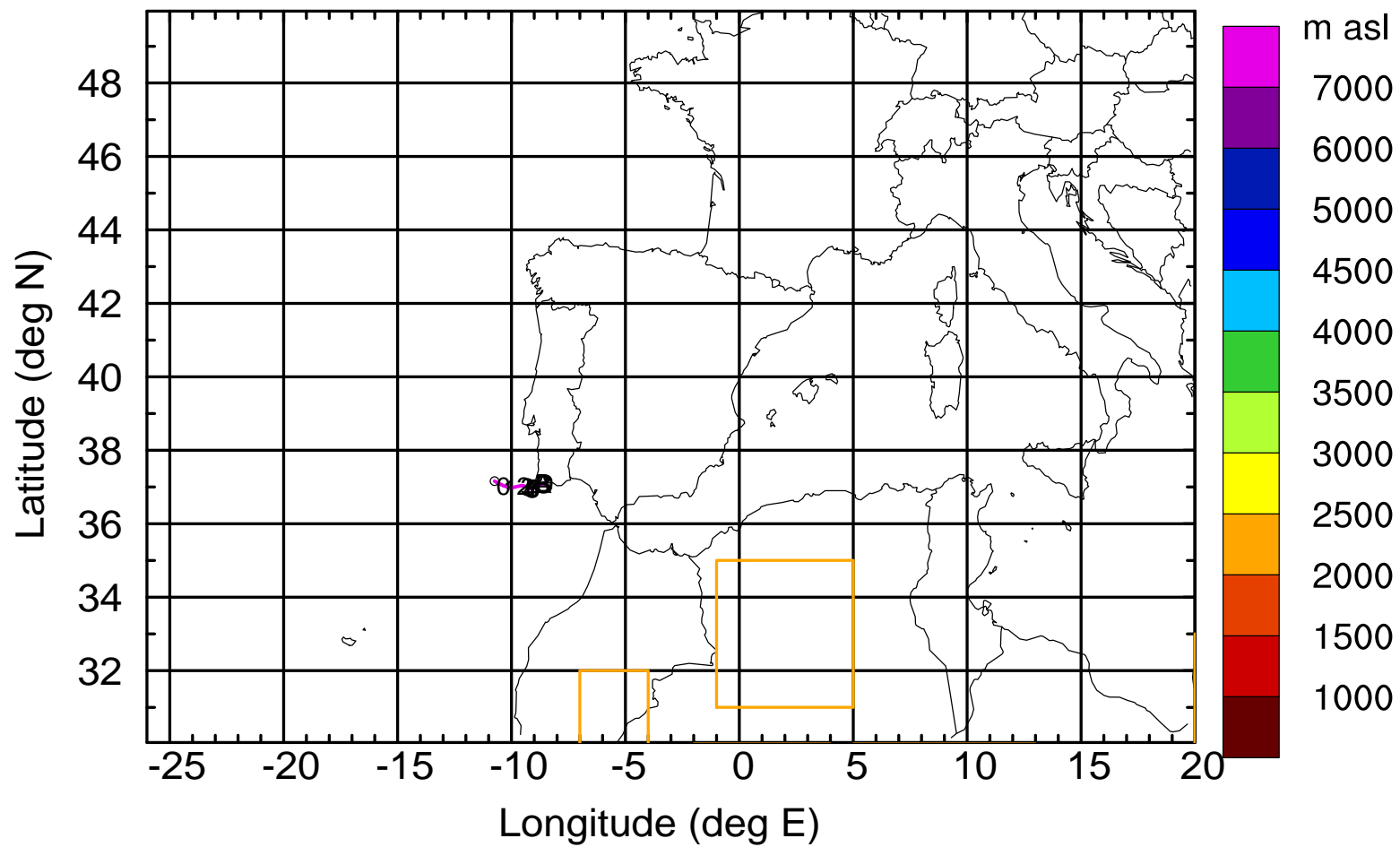
Level #8 of flight 170419a

BWD 20170419/12 -17H = 18/19 UTC



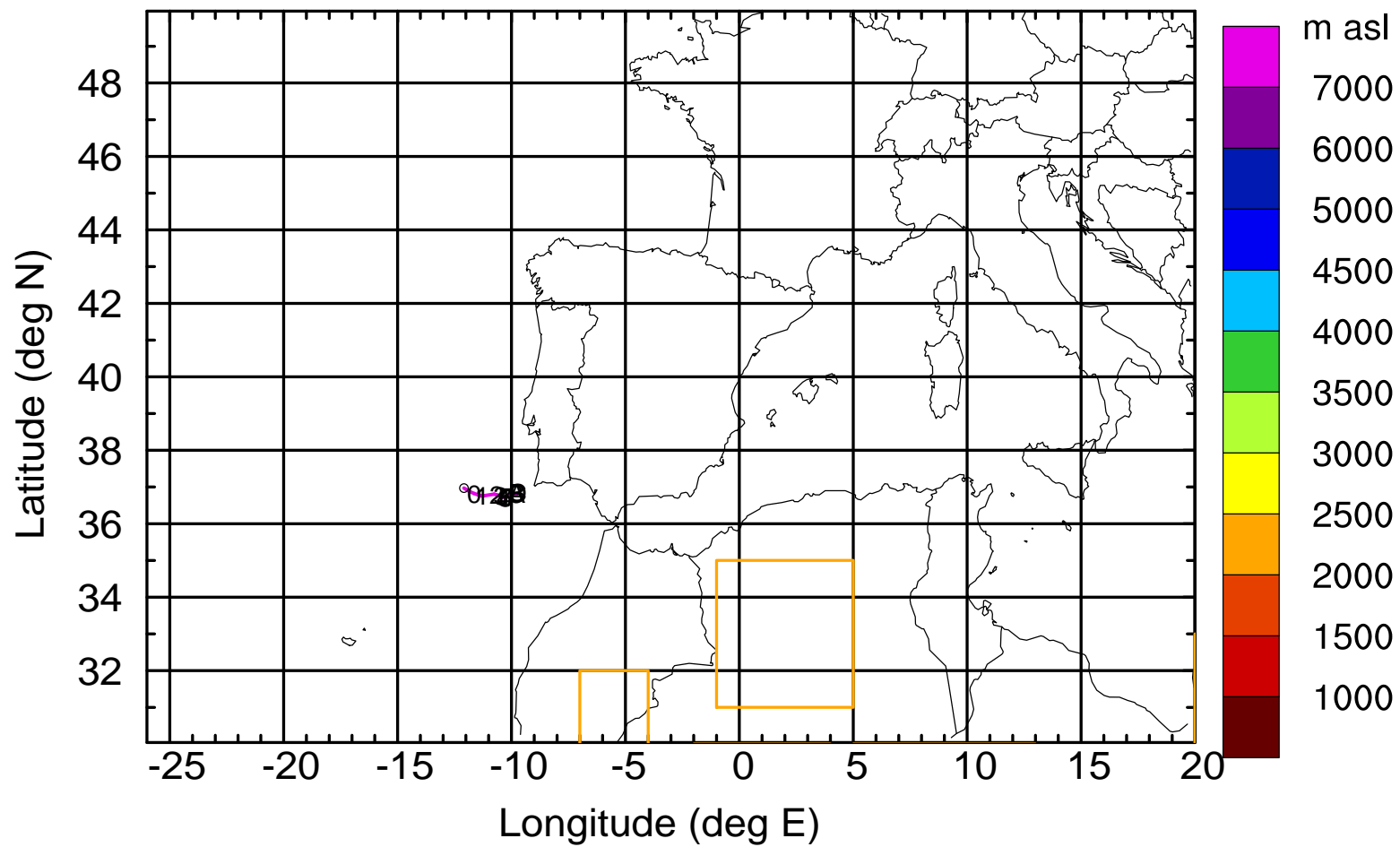
Level #8 of flight 170419a

BWD 20170419/12 -18H = 18/18 UTC



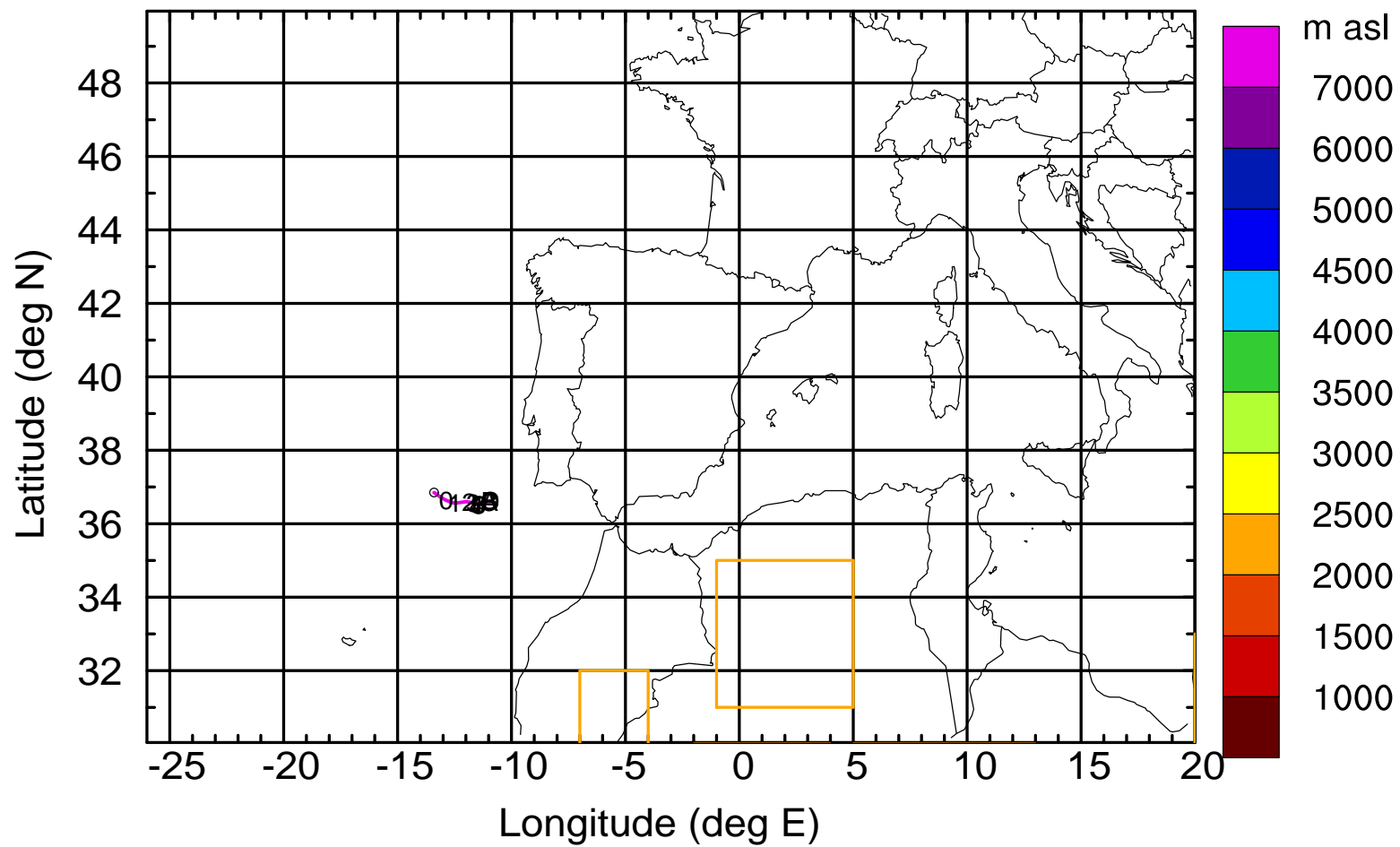
Level #8 of flight 170419a

BWD 20170419/12 -19H = 18/17 UTC



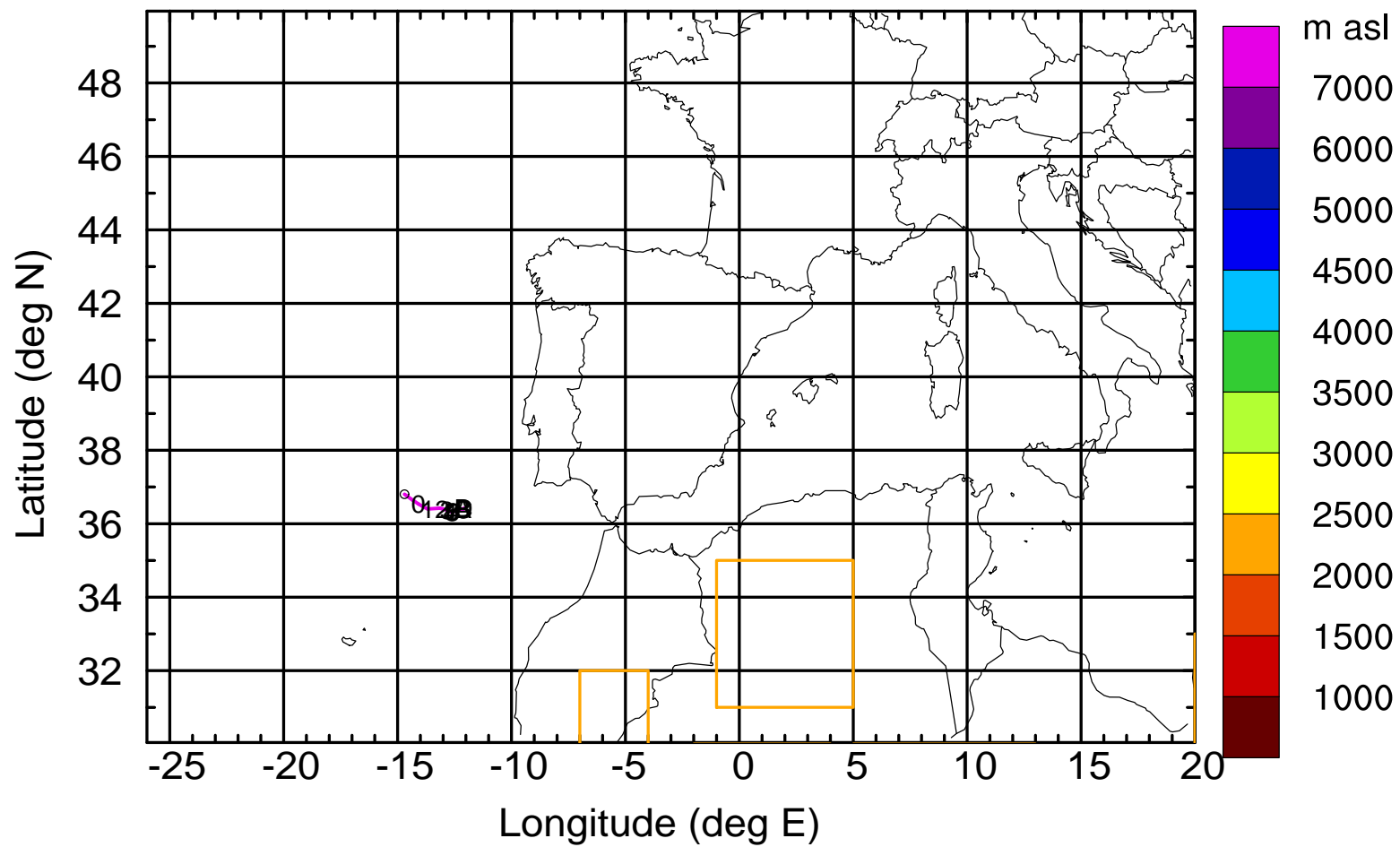
Level #8 of flight 170419a

BWD 20170419/12 -20H = 18/16 UTC



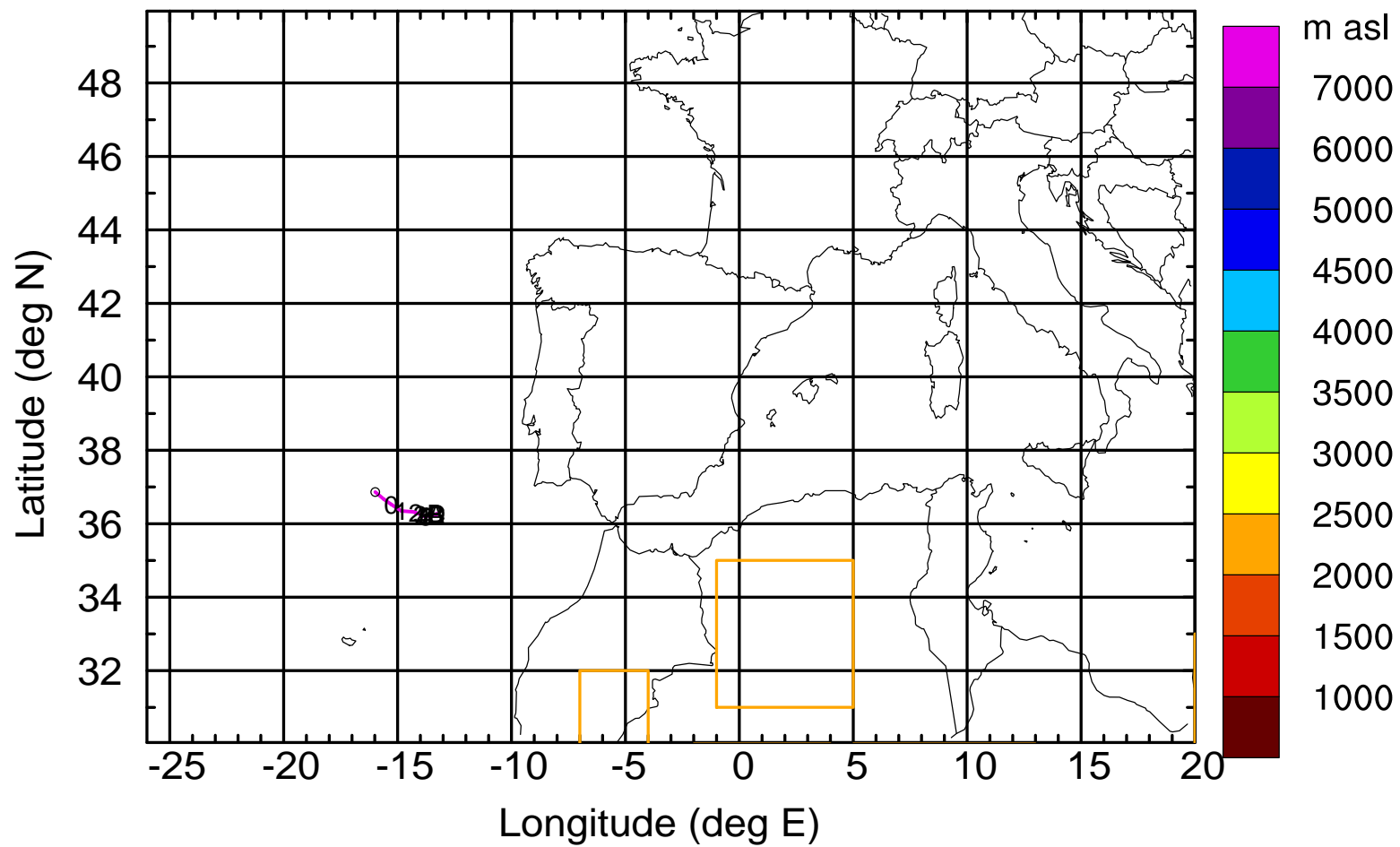
Level #8 of flight 170419a

BWD 20170419/12 -21H = 18/15 UTC



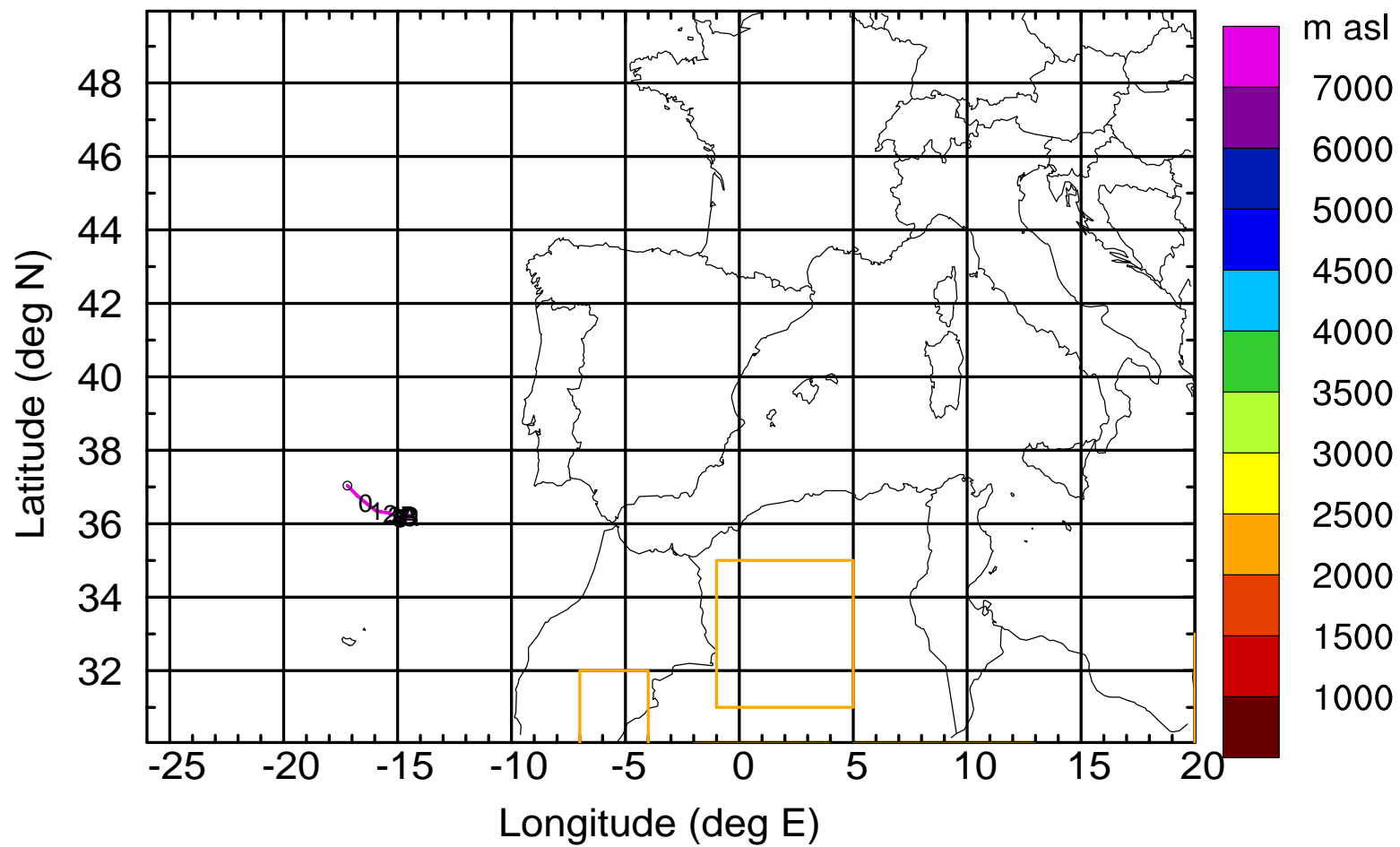
Level #8 of flight 170419a

BWD 20170419/12 -22H = 18/14 UTC



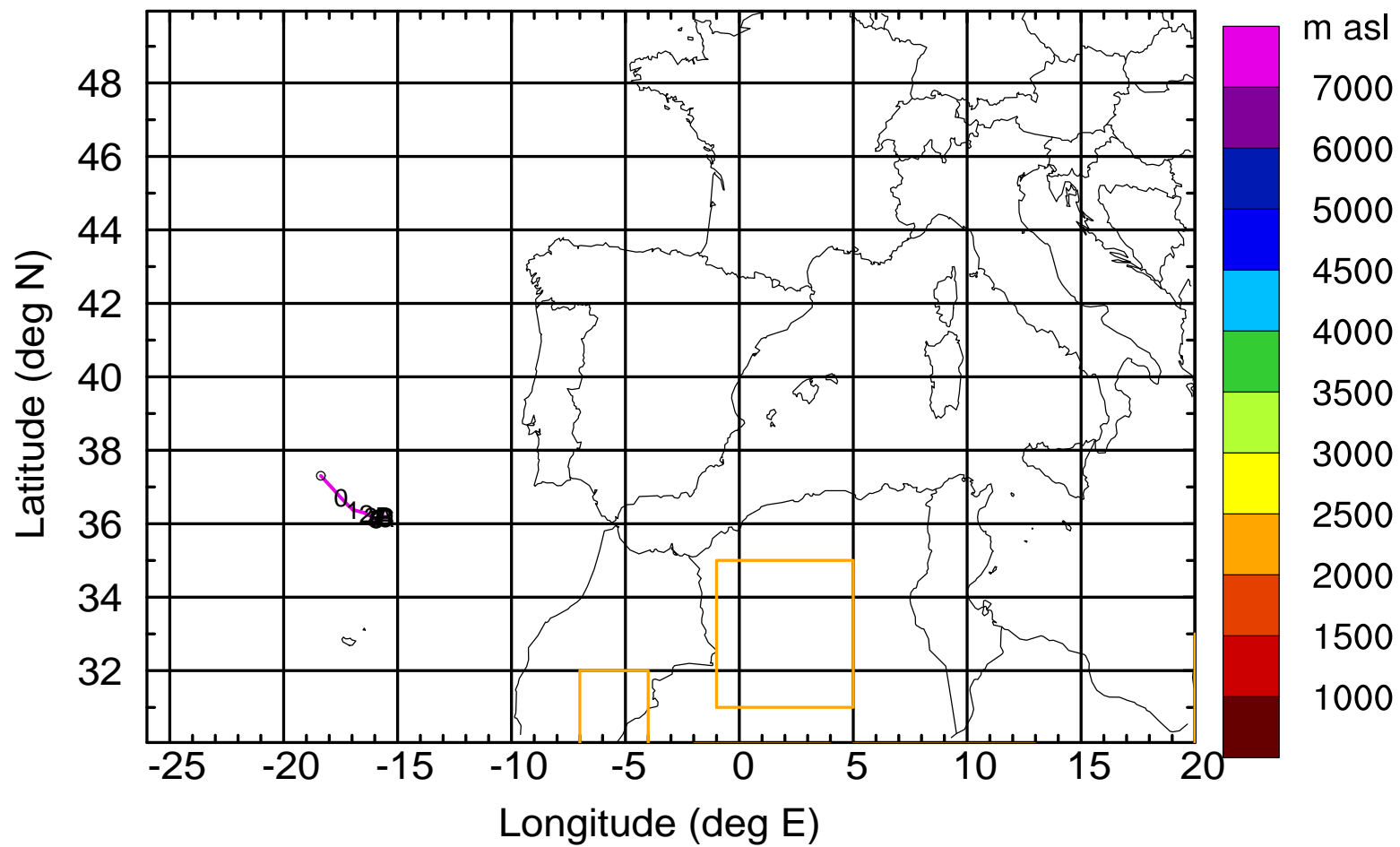
Level #8 of flight 170419a

BWD 20170419/12 -23H = 18/13 UTC



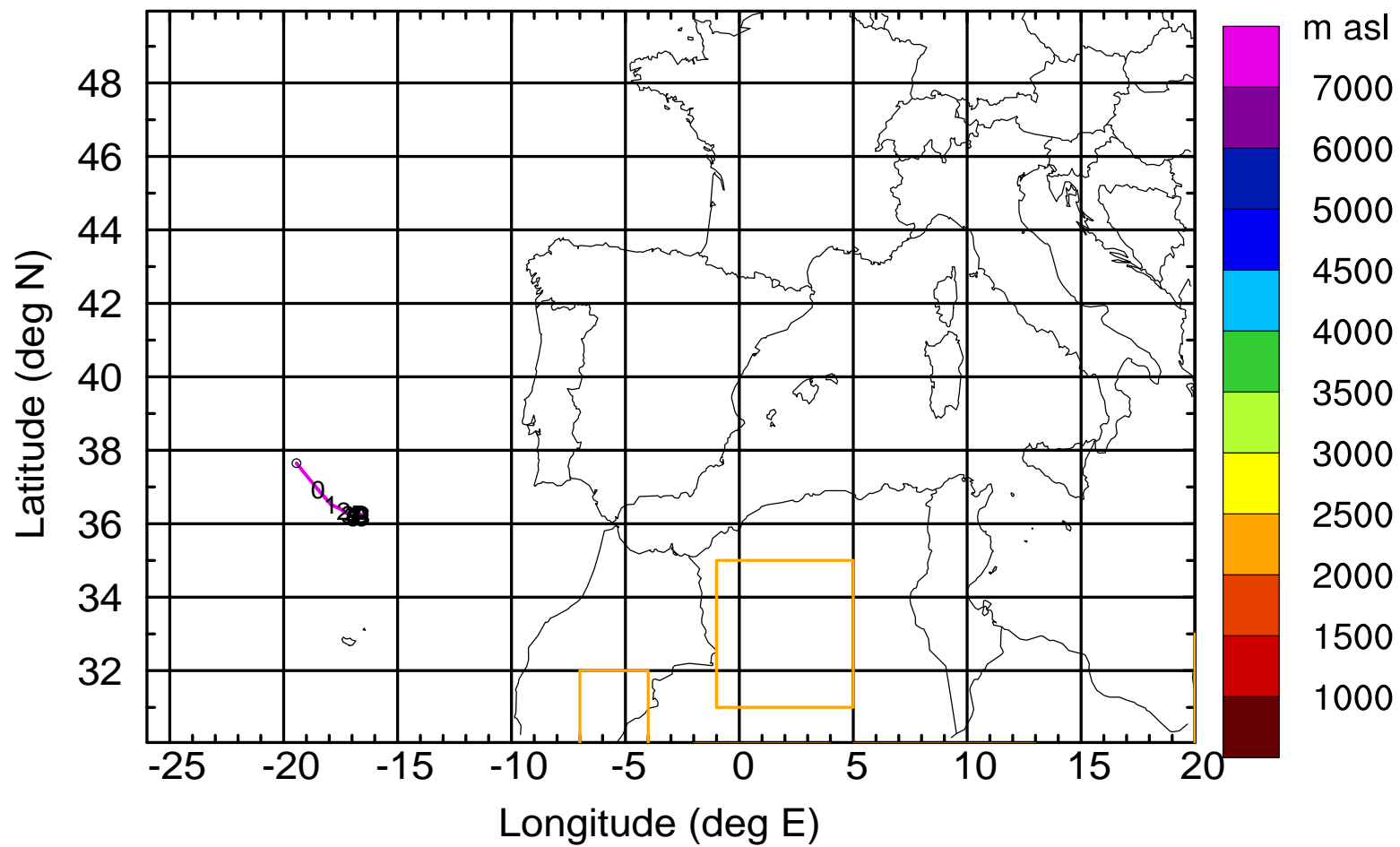
Level #8 of flight 170419a

BWD 20170419/12 -24H = 18/12 UTC



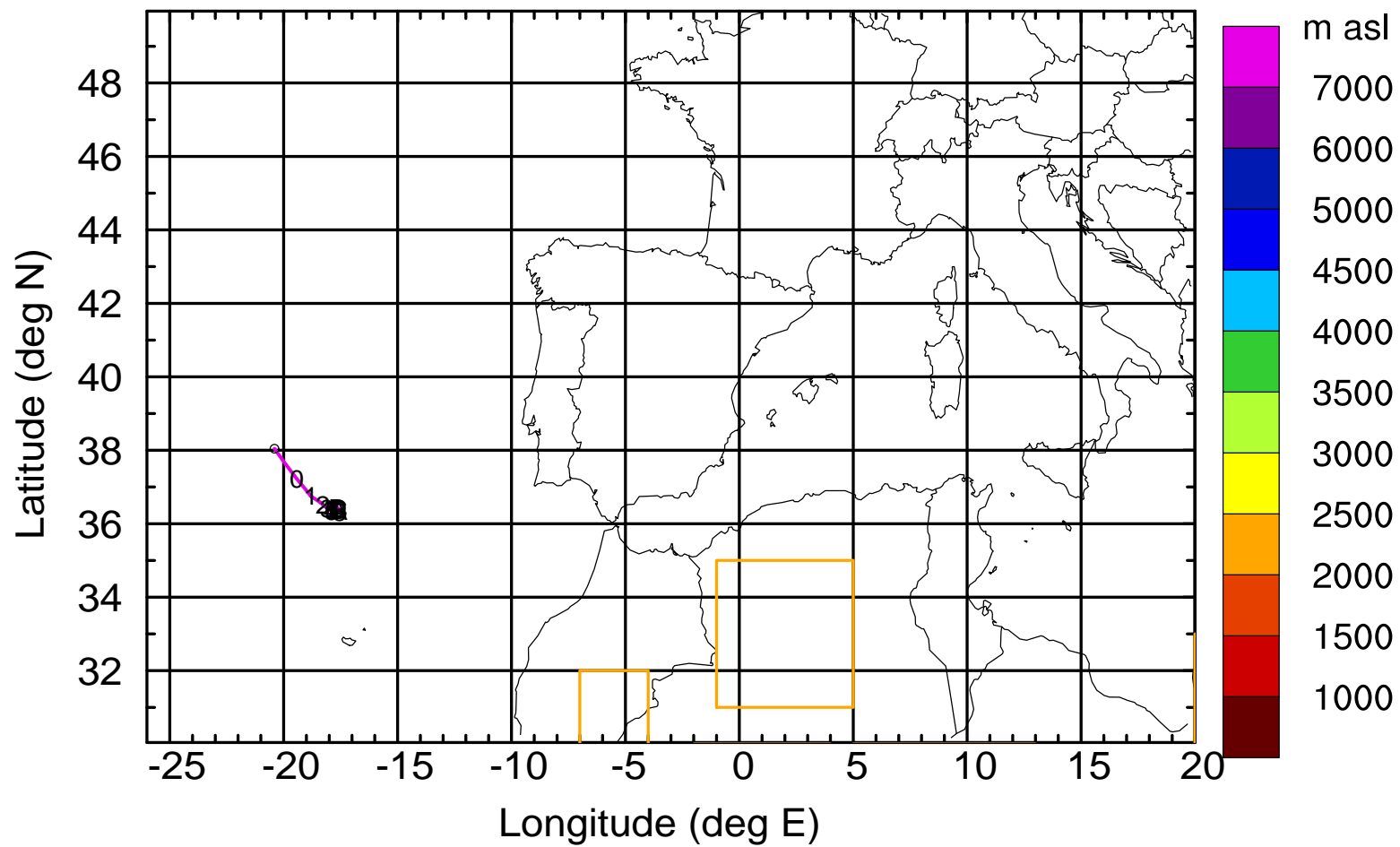
Level #8 of flight 170419a

BWD 20170419/12 -25H = 18/11 UTC



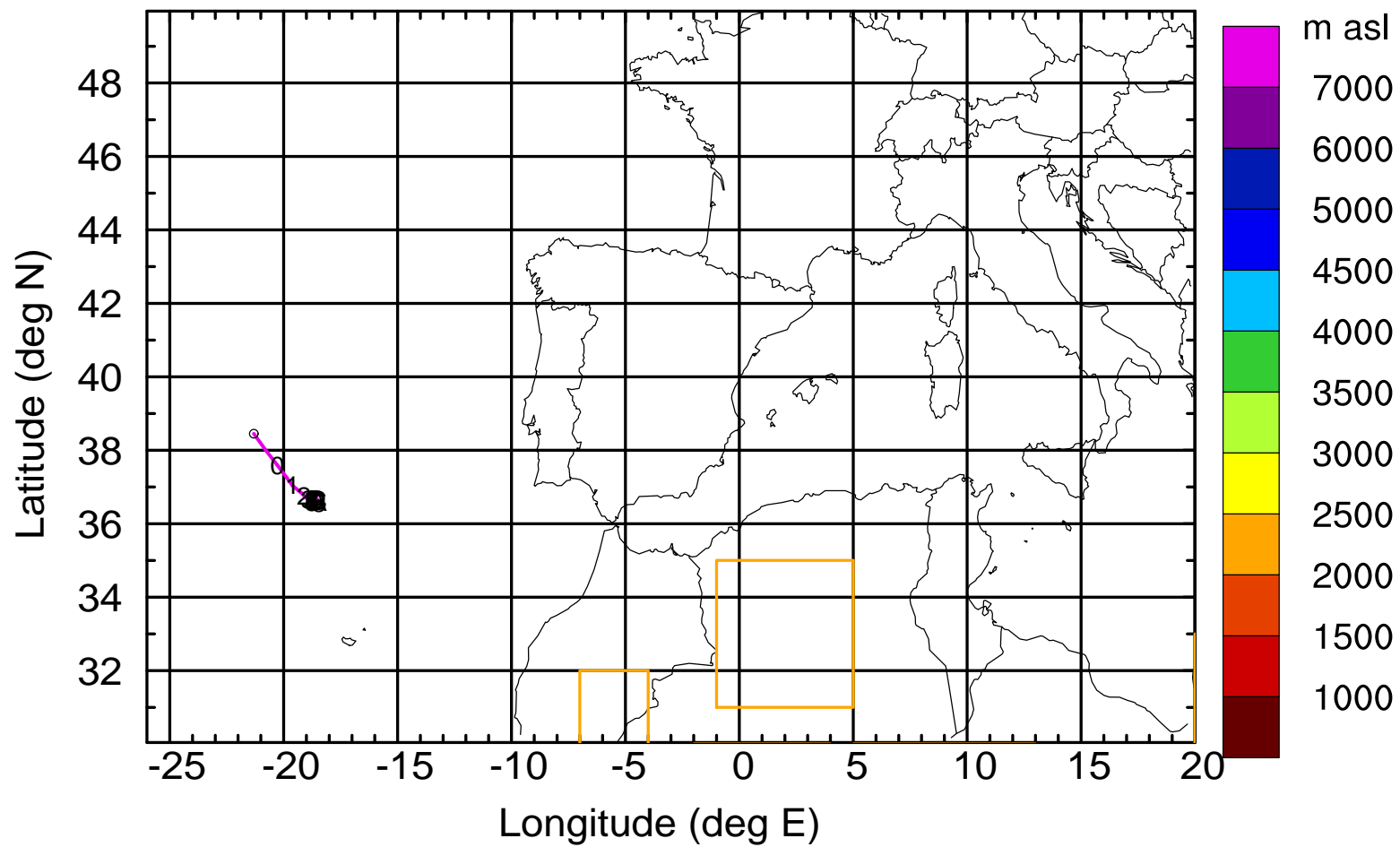
Level #8 of flight 170419a

BWD 20170419/12 -26H = 18/10 UTC



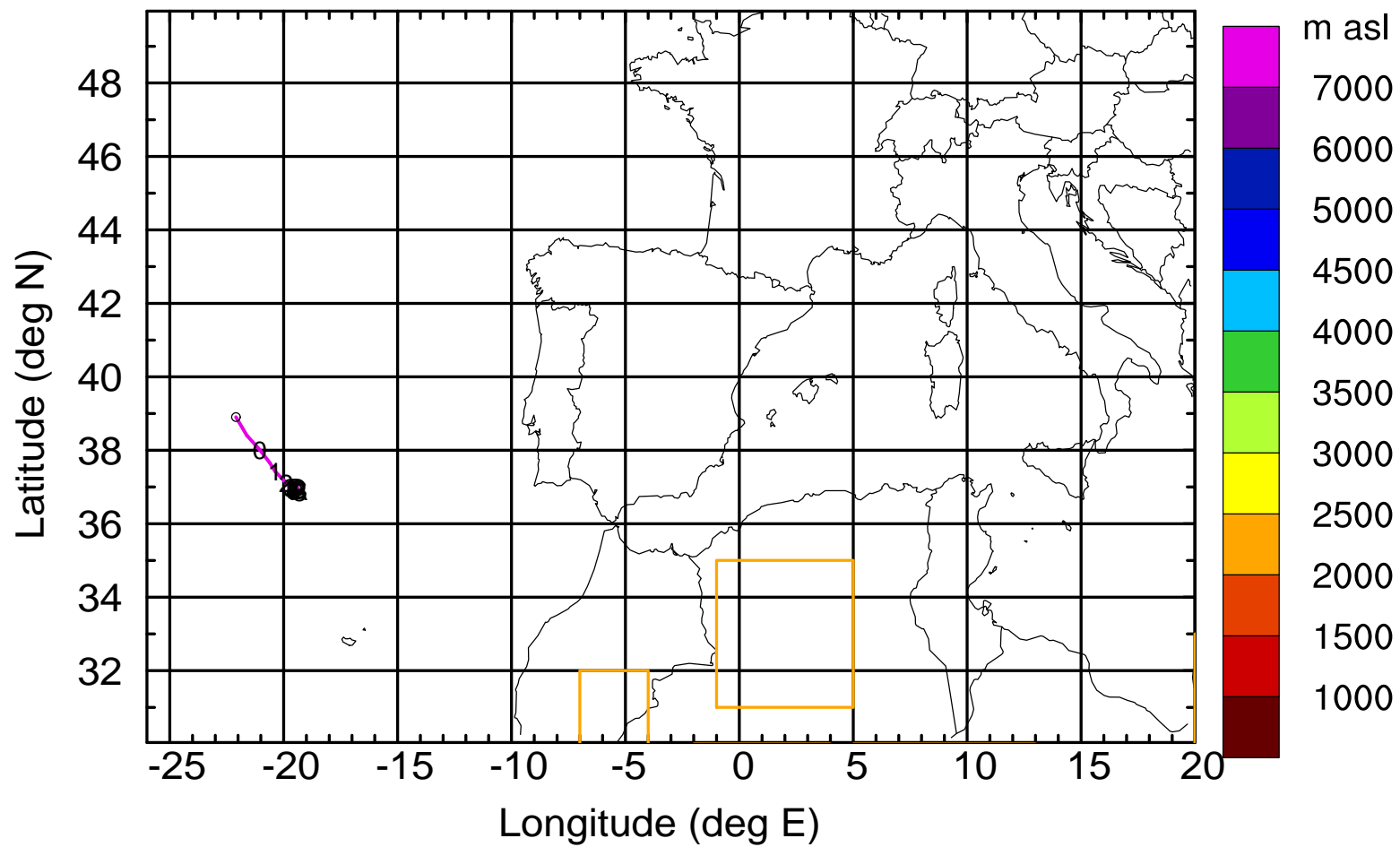
Level #8 of flight 170419a

BWD 20170419/12 -27H = 18/09 UTC



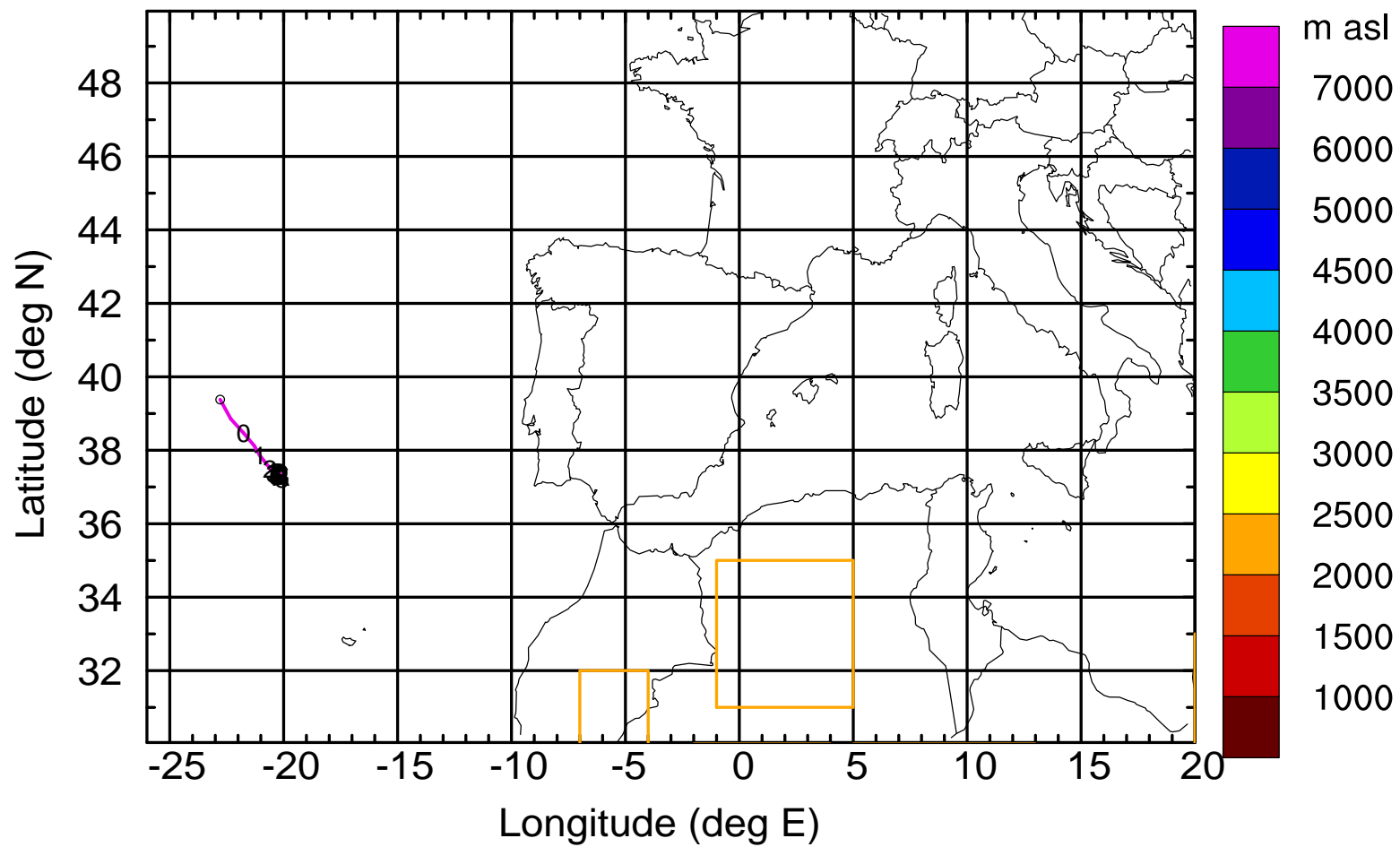
Level #8 of flight 170419a

BWD 20170419/12 -28H = 18/08 UTC



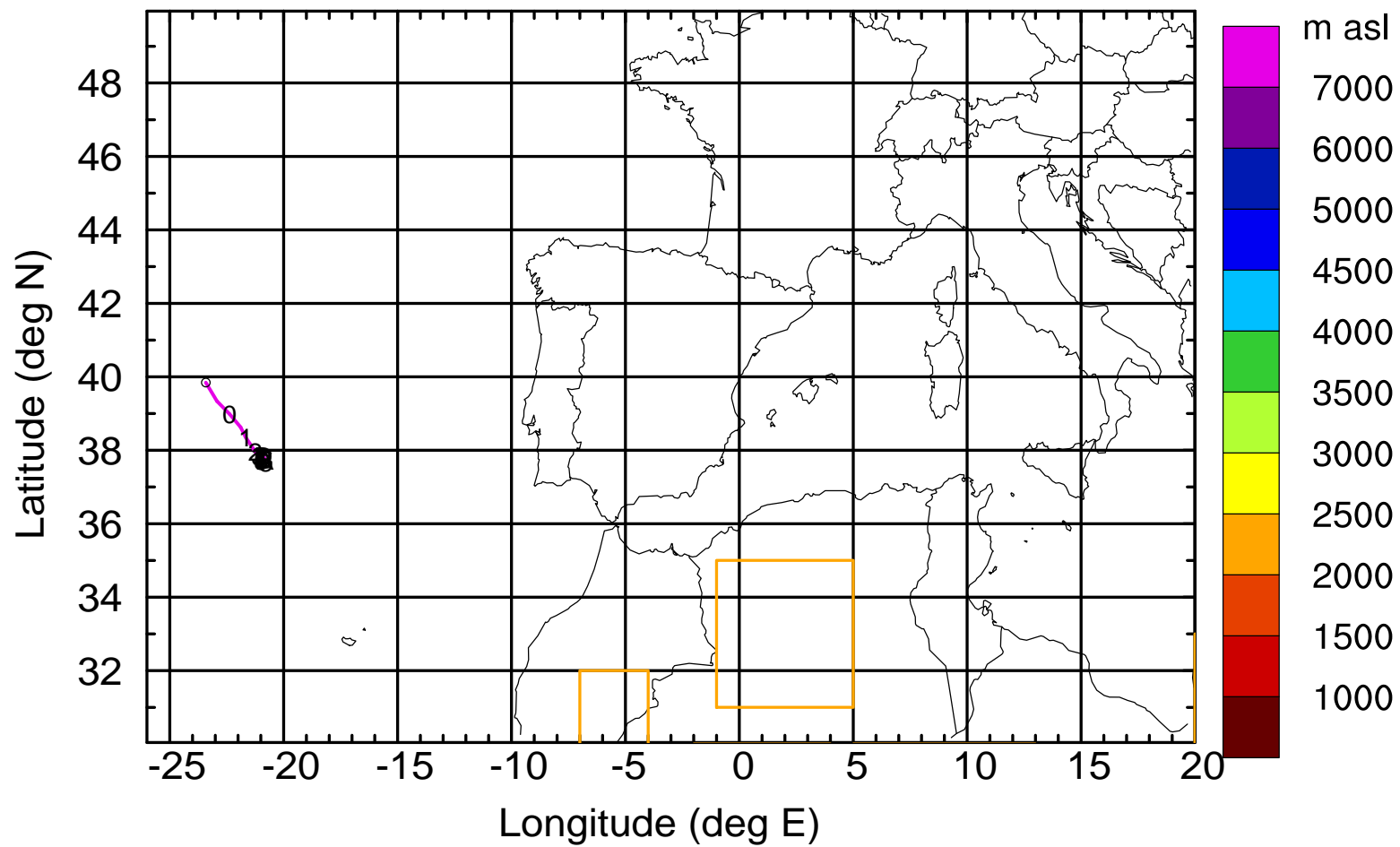
Level #8 of flight 170419a

BWD 20170419/12 -29H = 18/07 UTC



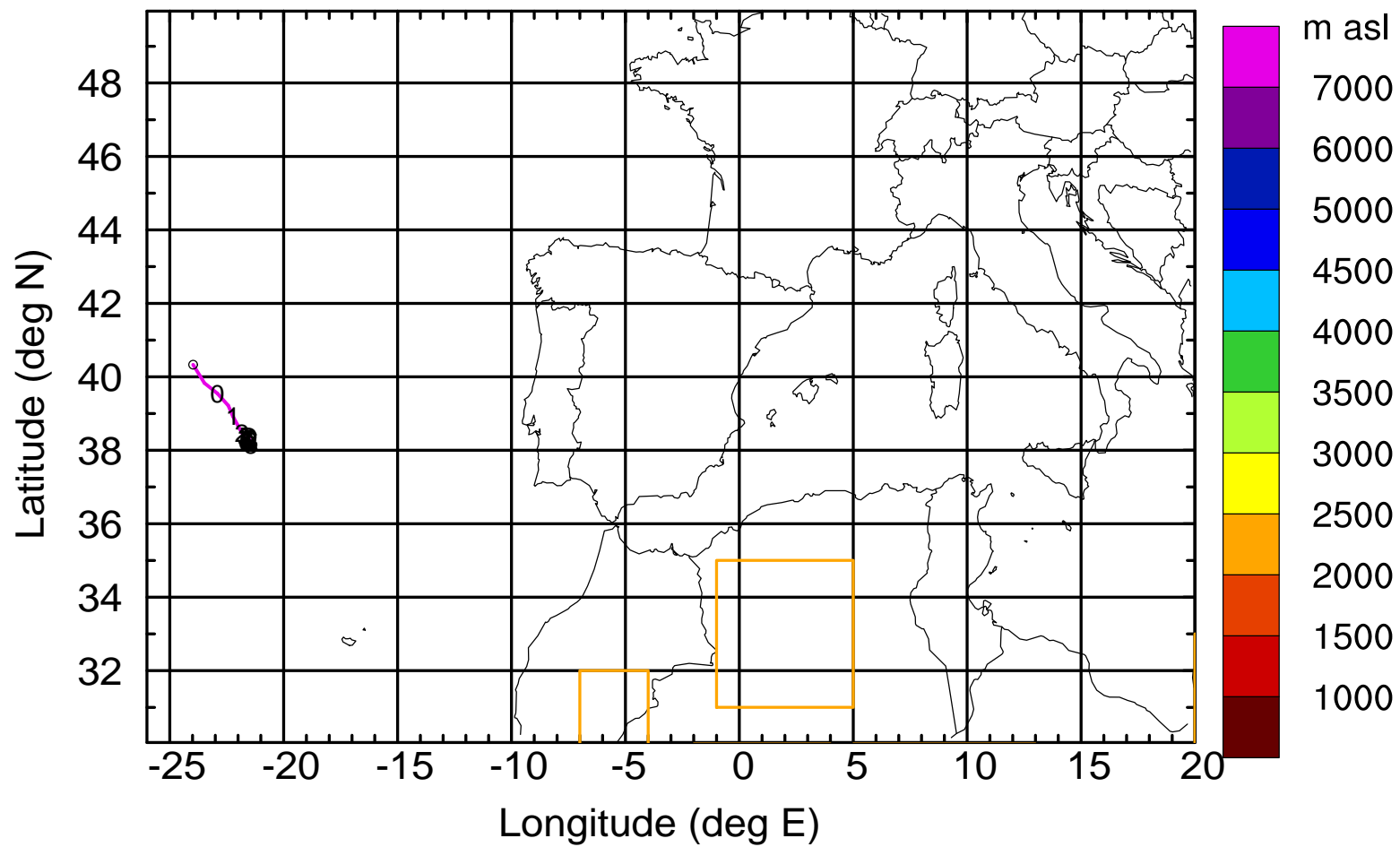
Level #8 of flight 170419a

BWD 20170419/12 -30H = 18/06 UTC



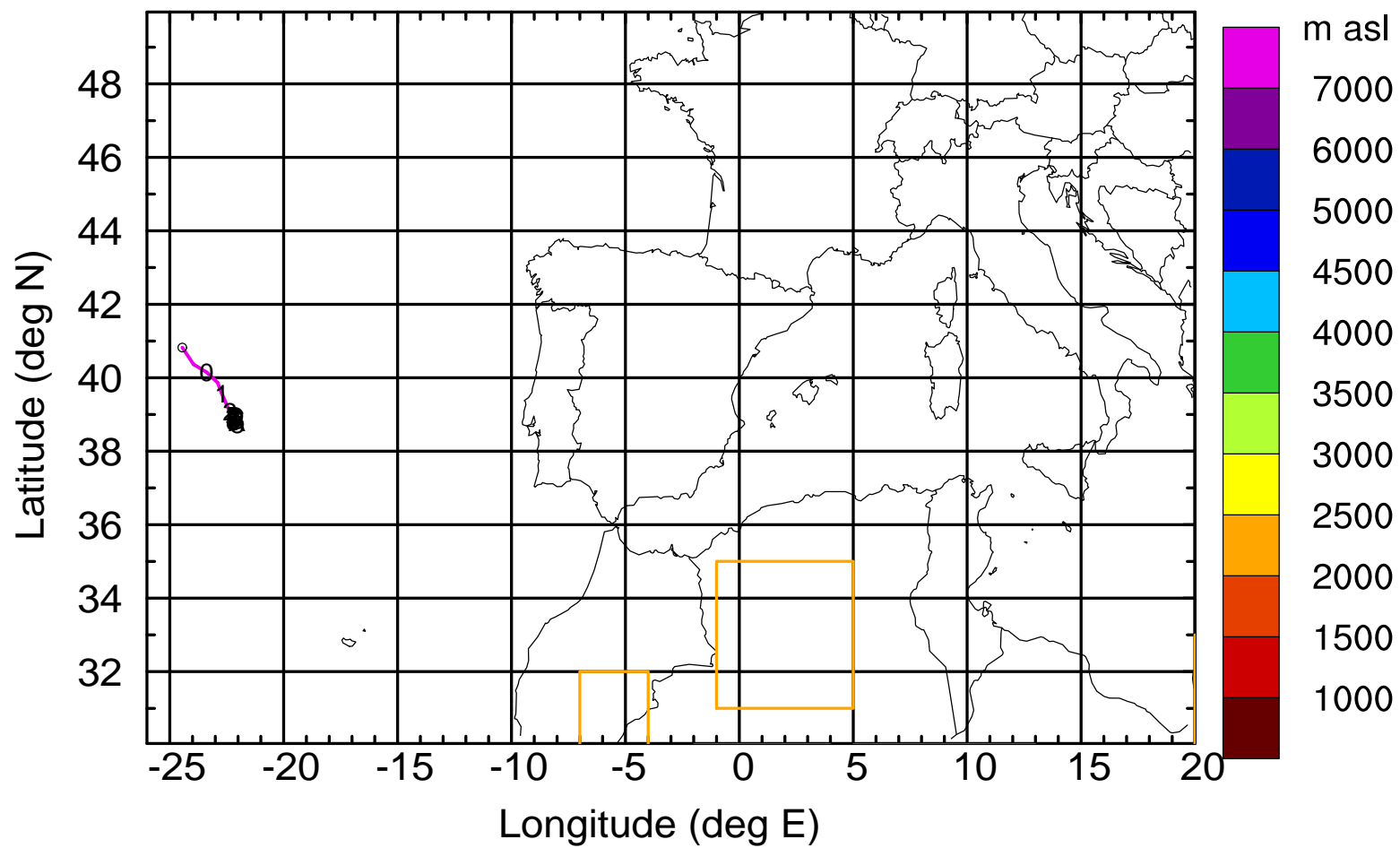
Level #8 of flight 170419a

BWD 20170419/12 -31H = 18/05 UTC



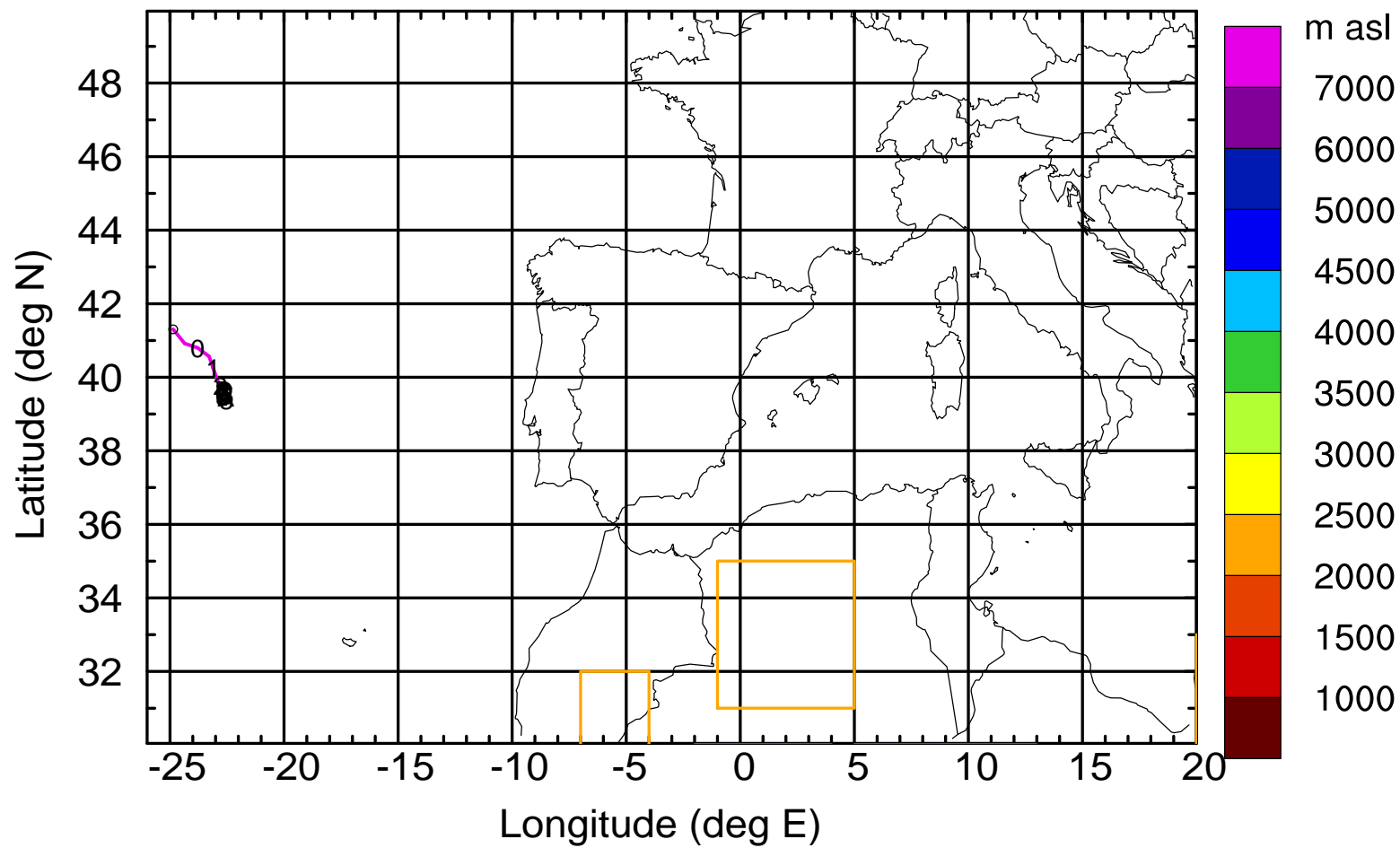
Level #8 of flight 170419a

BWD 20170419/12 -32H = 18/04 UTC



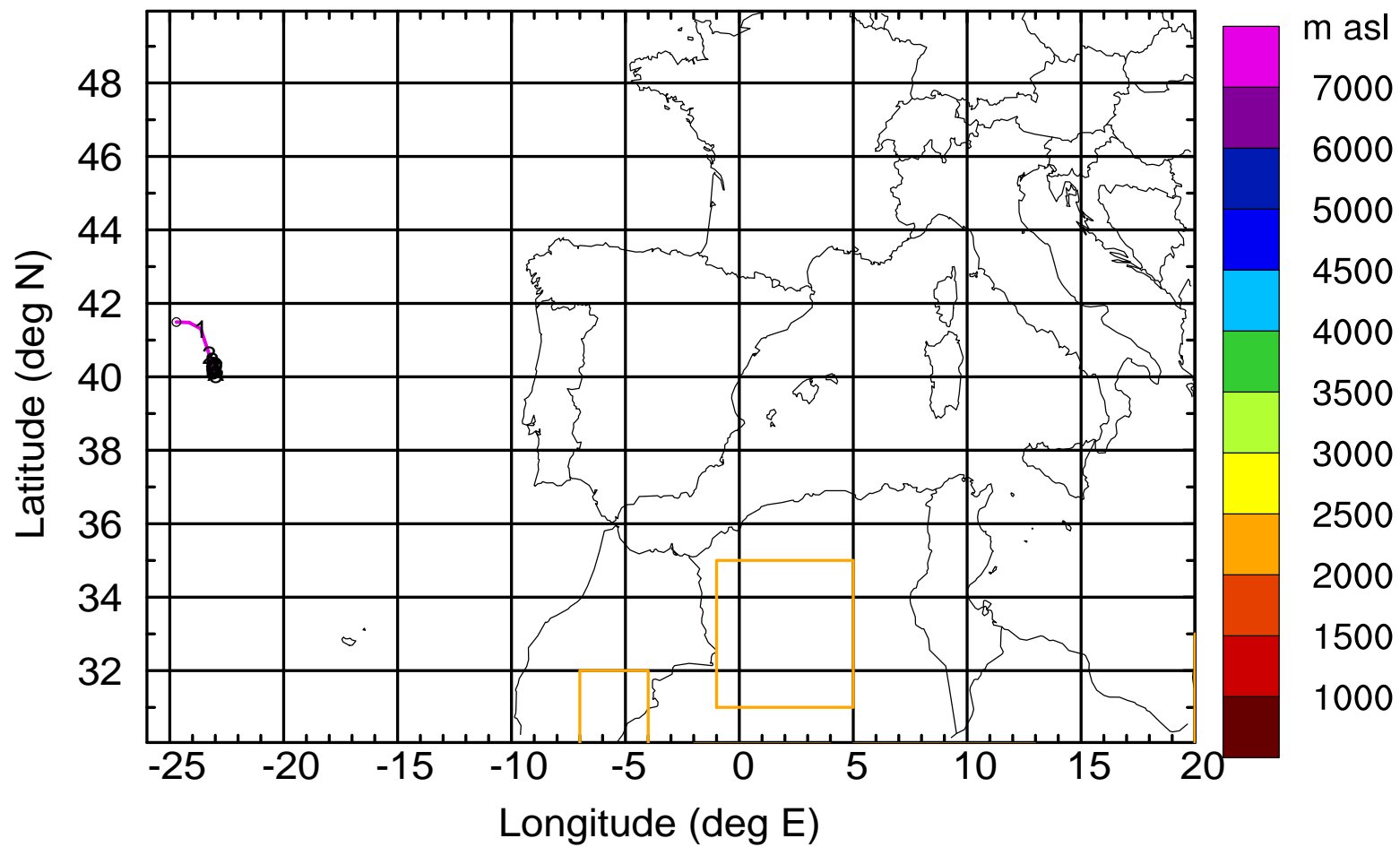
Level #8 of flight 170419a

BWD 20170419/12 -33H = 18/03 UTC



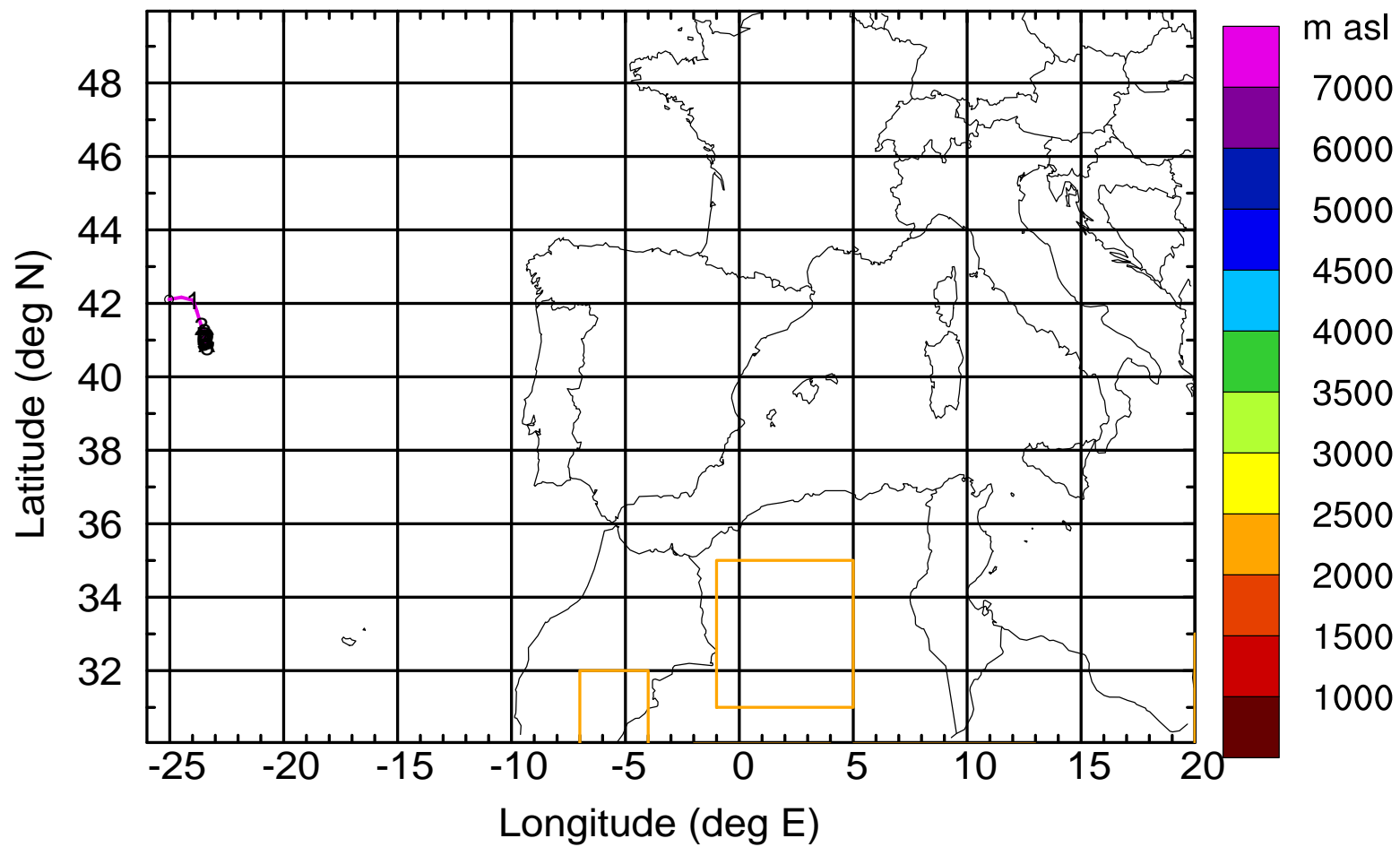
Level #8 of flight 170419a

BWD 20170419/12 -34H = 18/02 UTC



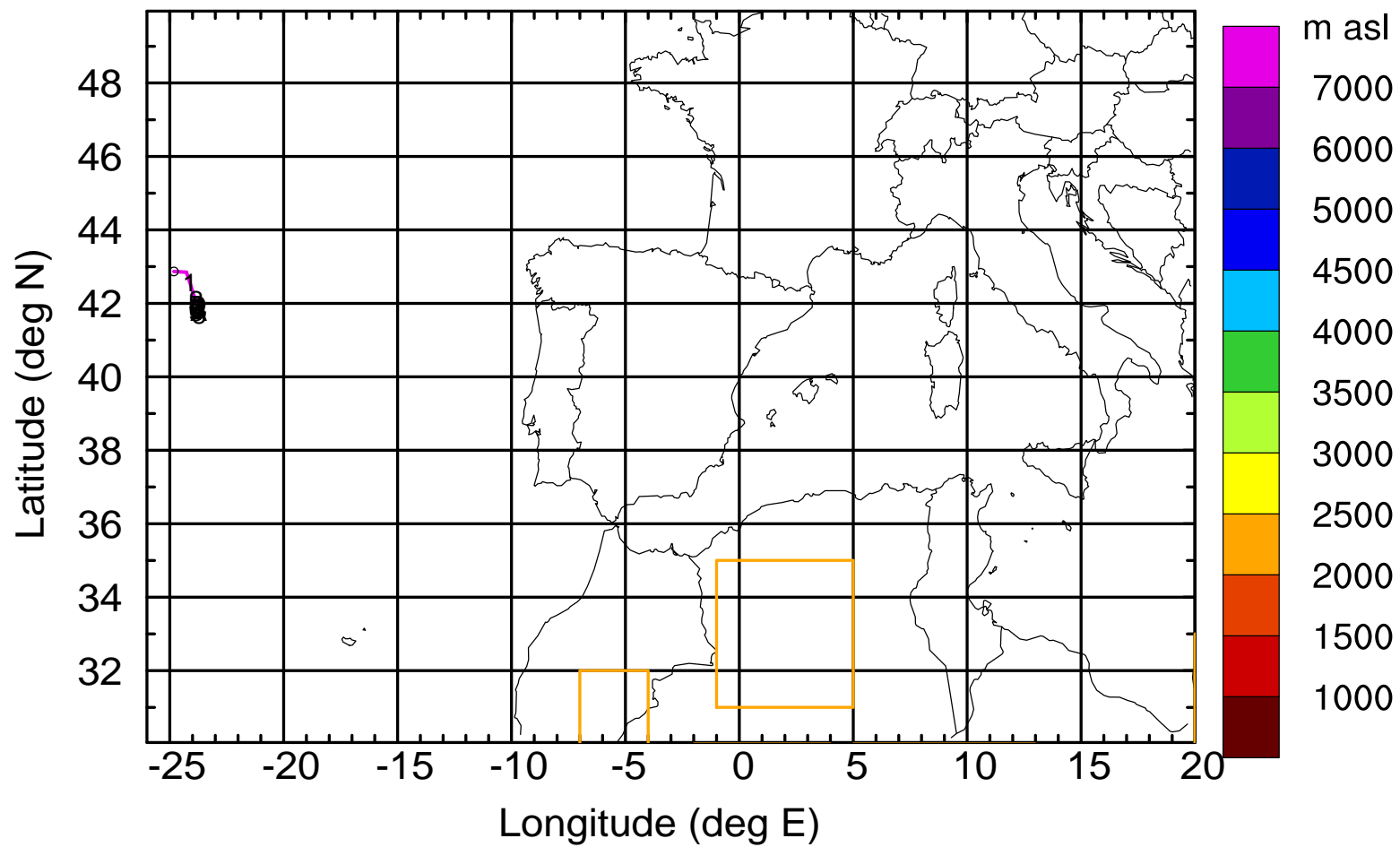
Level #8 of flight 170419a

BWD 20170419/12 -35H = 18/01 UTC



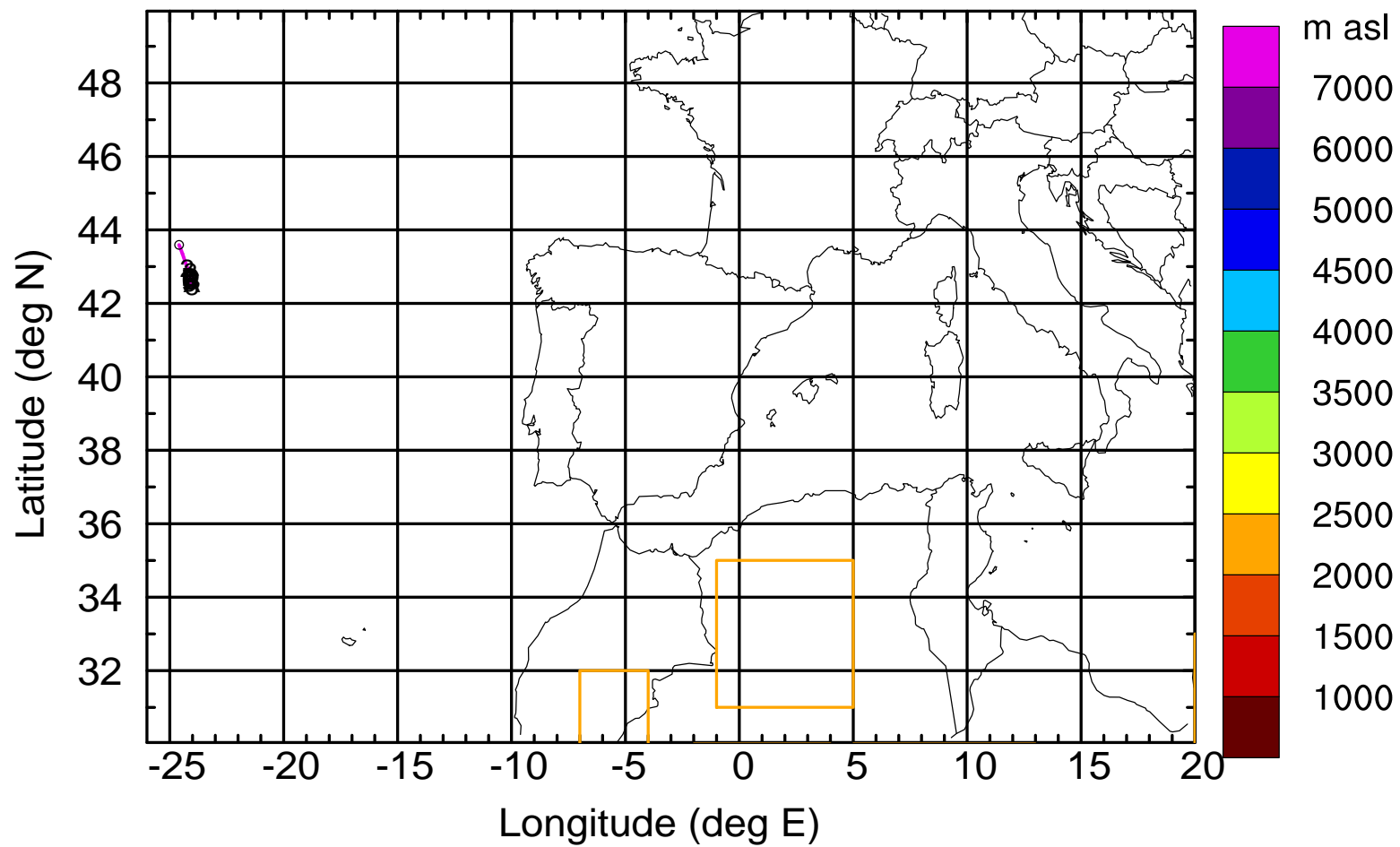
Level #8 of flight 170419a

BWD 20170419/12 -36H = 18/00 UTC



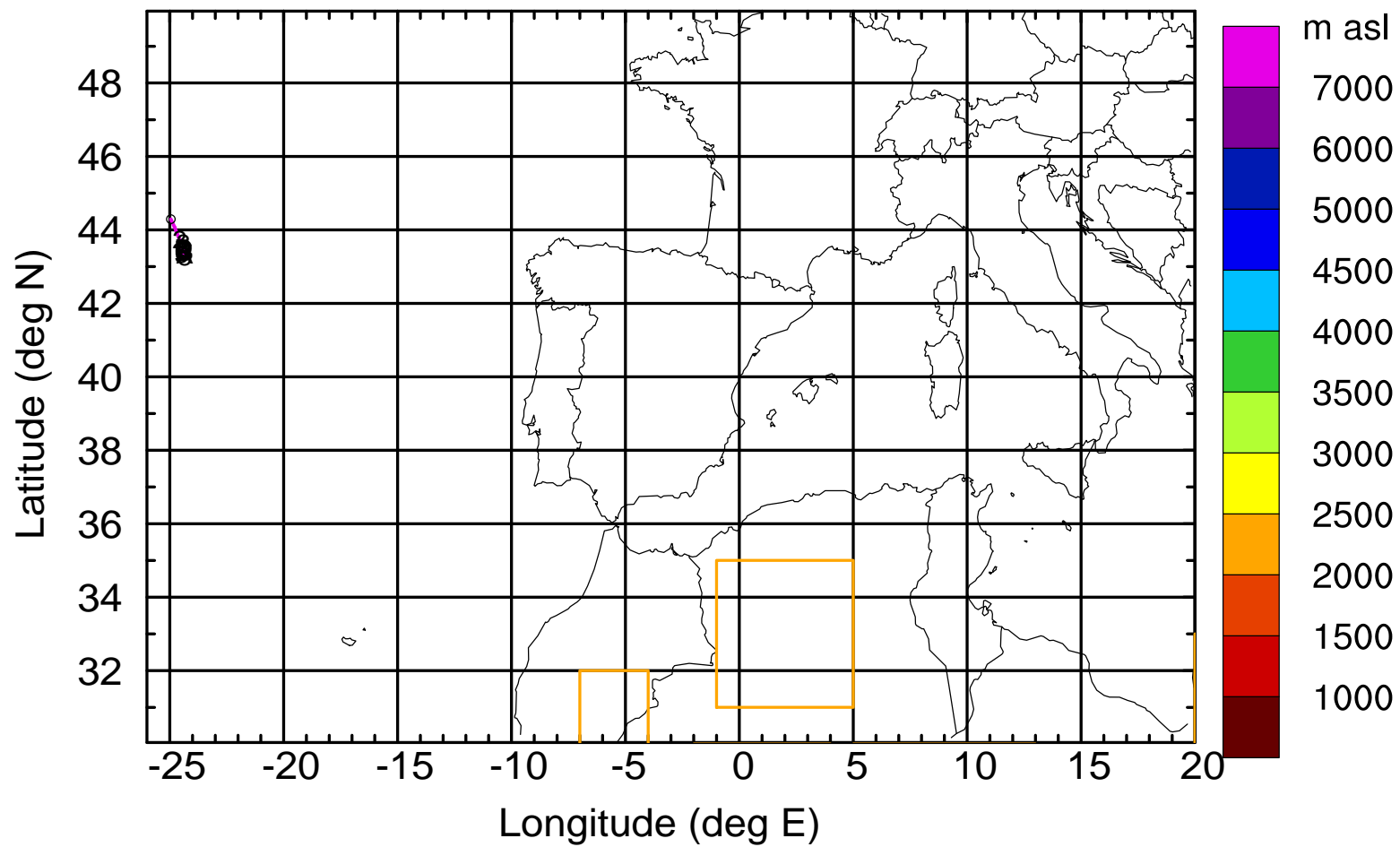
Level #8 of flight 170419a

BWD 20170419/12 -37H = 17/23 UTC



Level #8 of flight 170419a

BWD 20170419/12 -38H = 17/22 UTC



Level #8 of flight 170419a

BWD 20170419/12 -39H = 17/21 UTC

