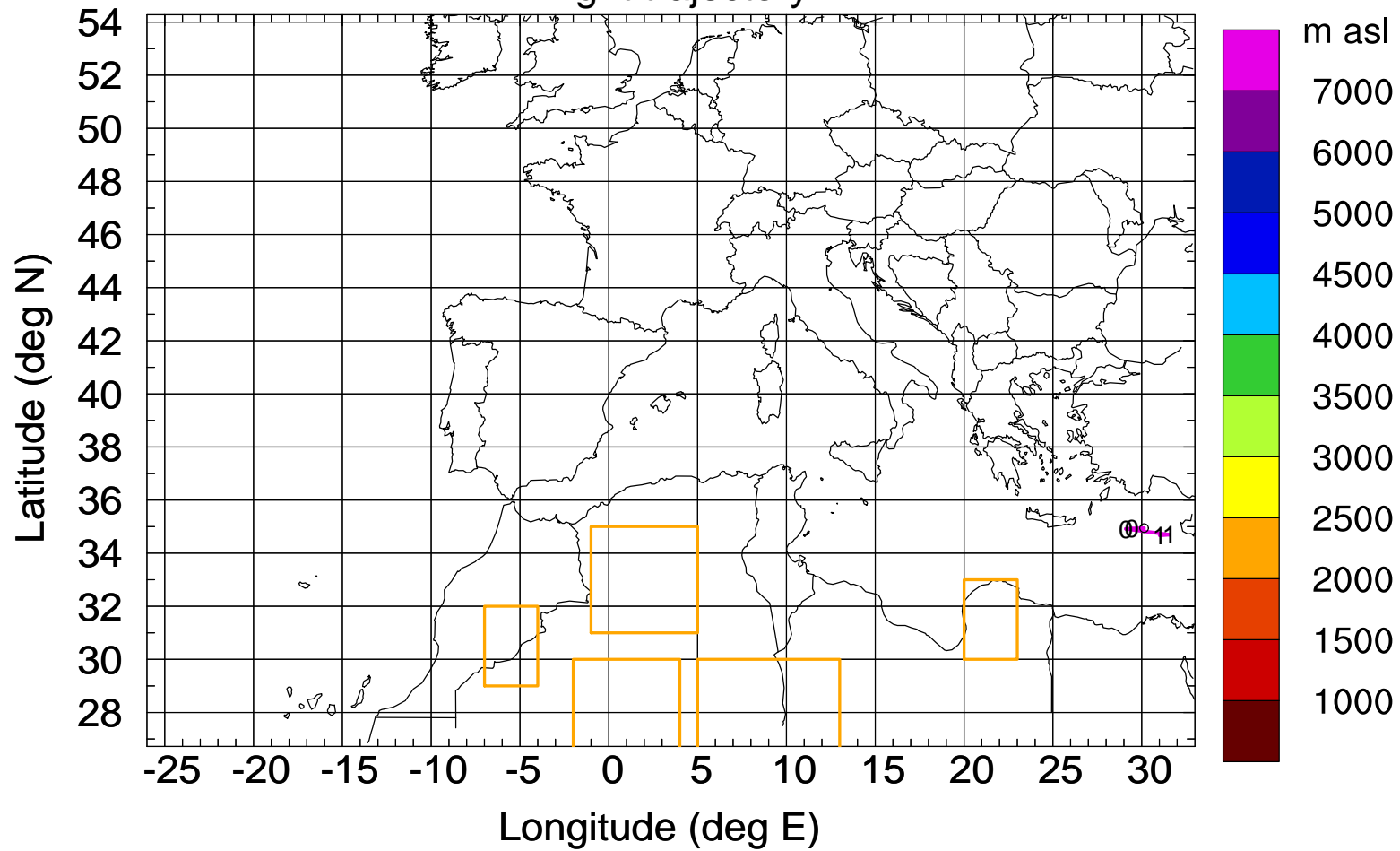


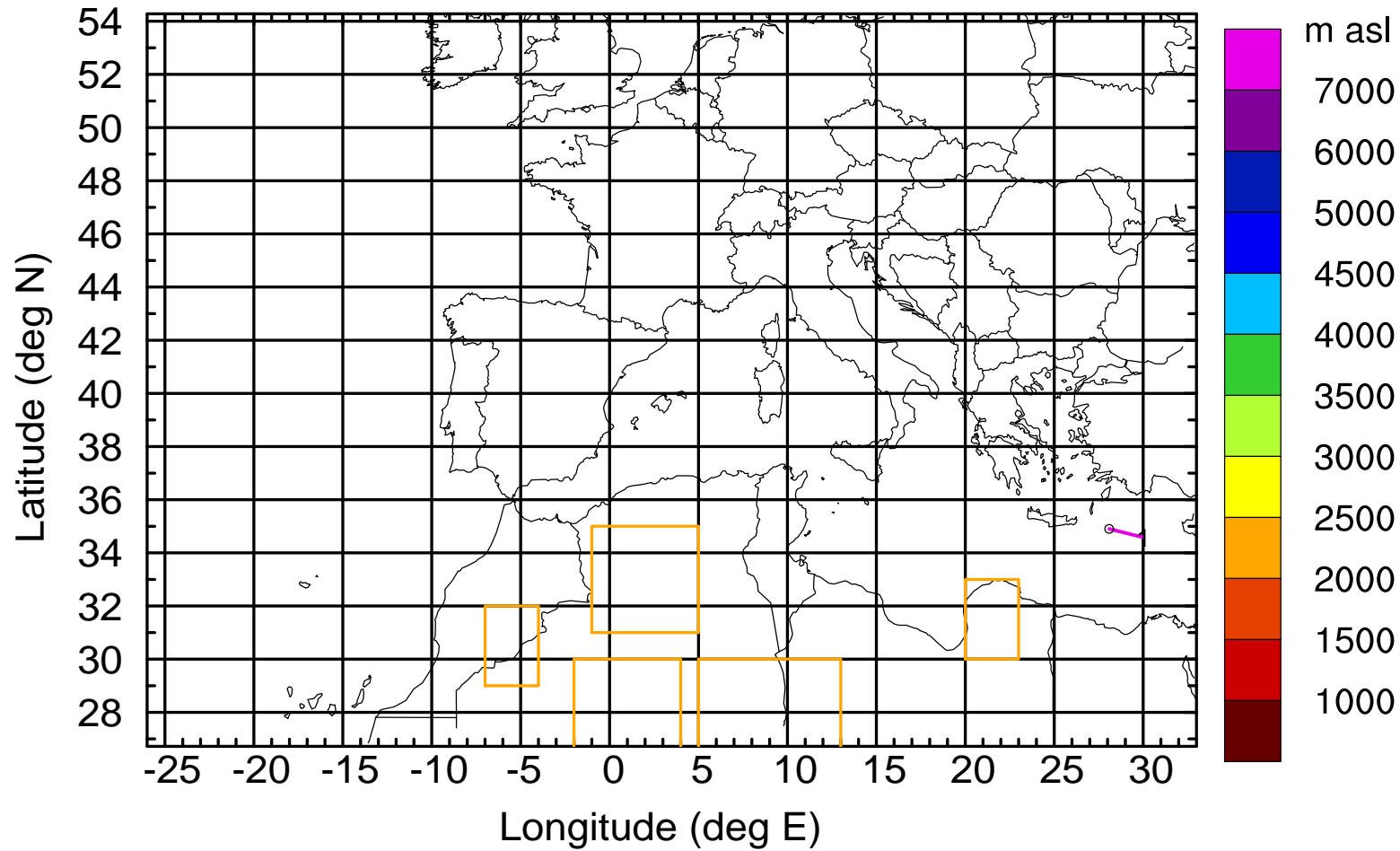
Level #2 of flight 170419a

Flight trajectory



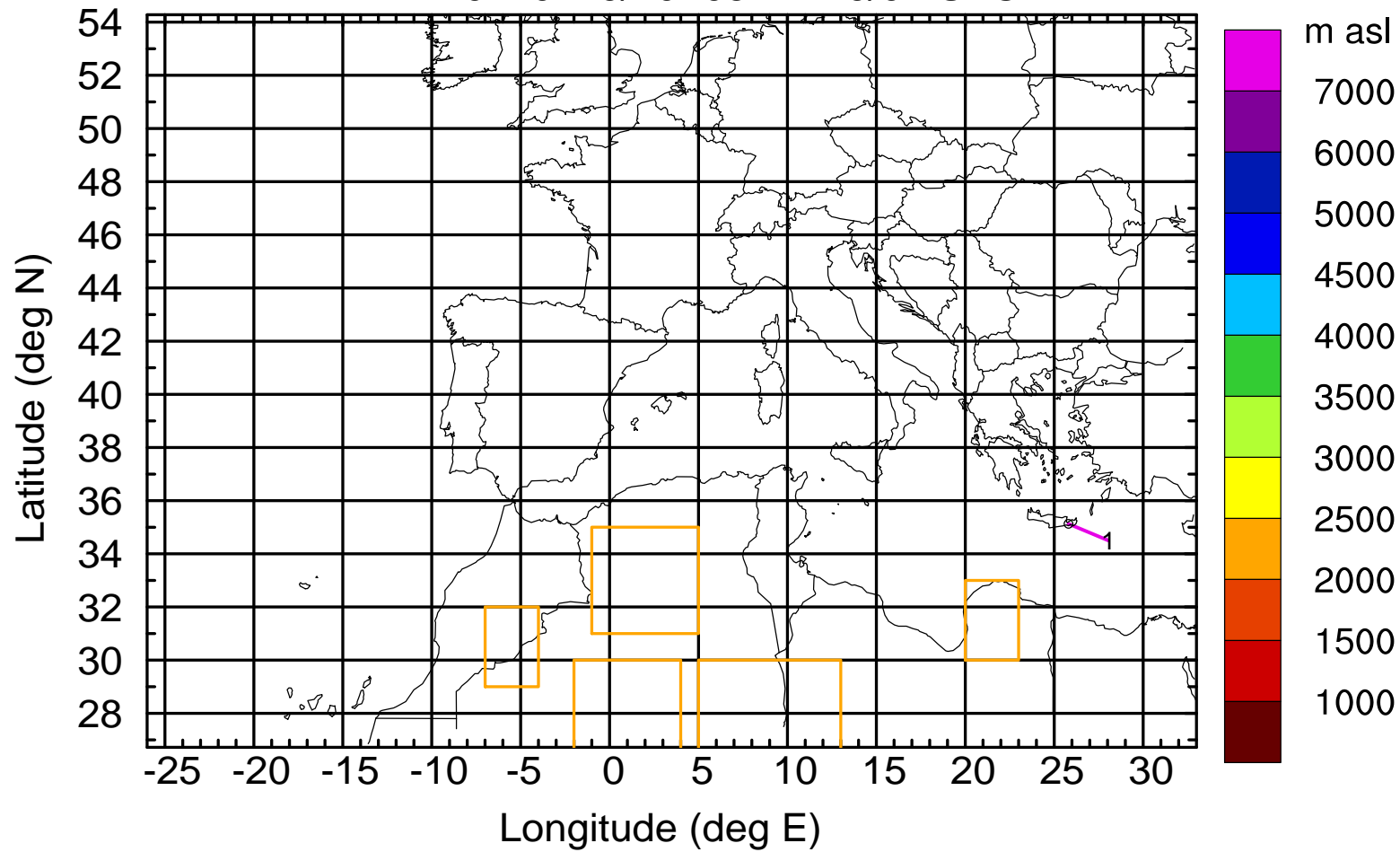
Level #2 of flight 170419a

BWD 20170419/10 -01H = 19/09 UTC



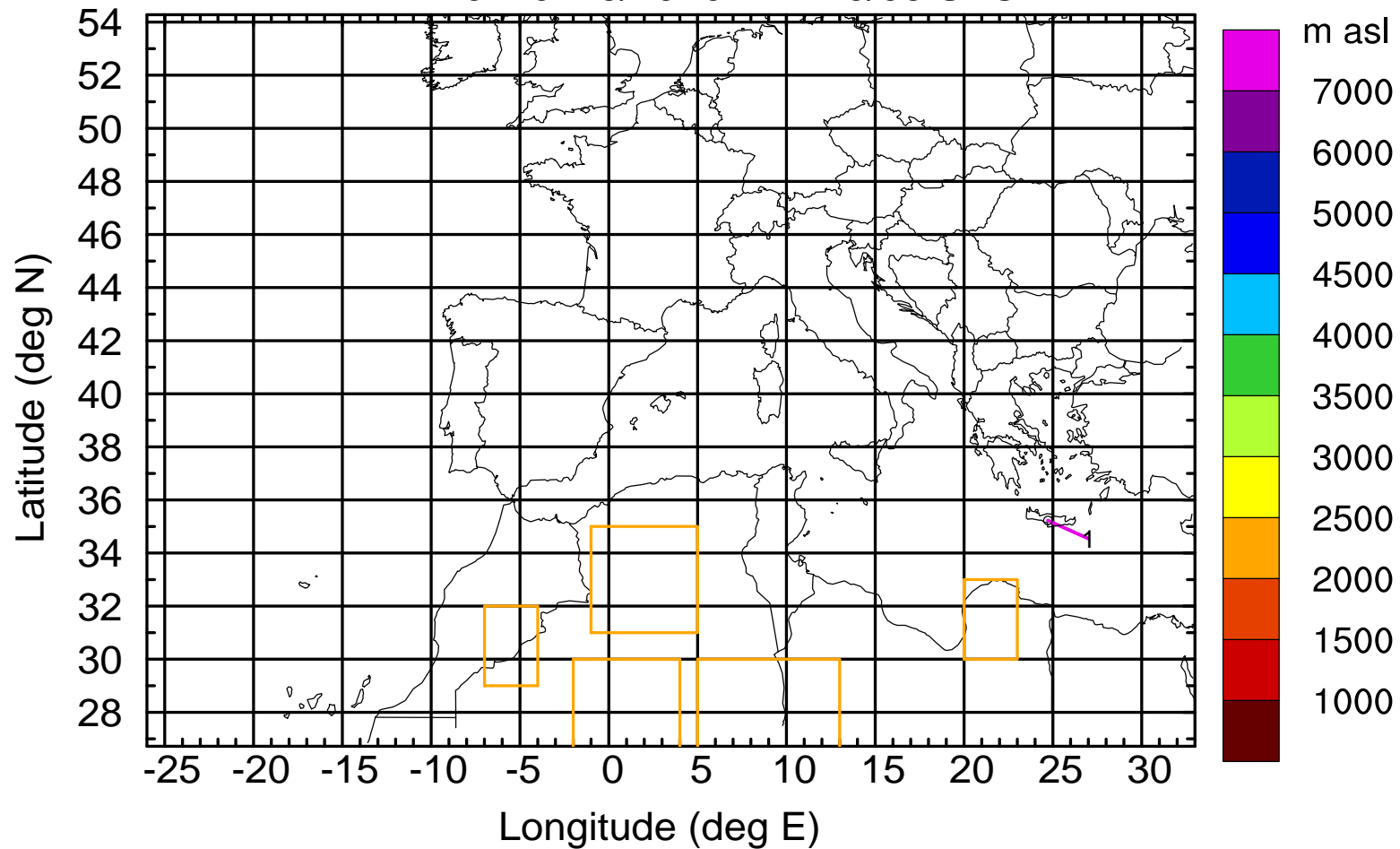
Level #2 of flight 170419a

BWD 20170419/10 -03H = 19/07 UTC



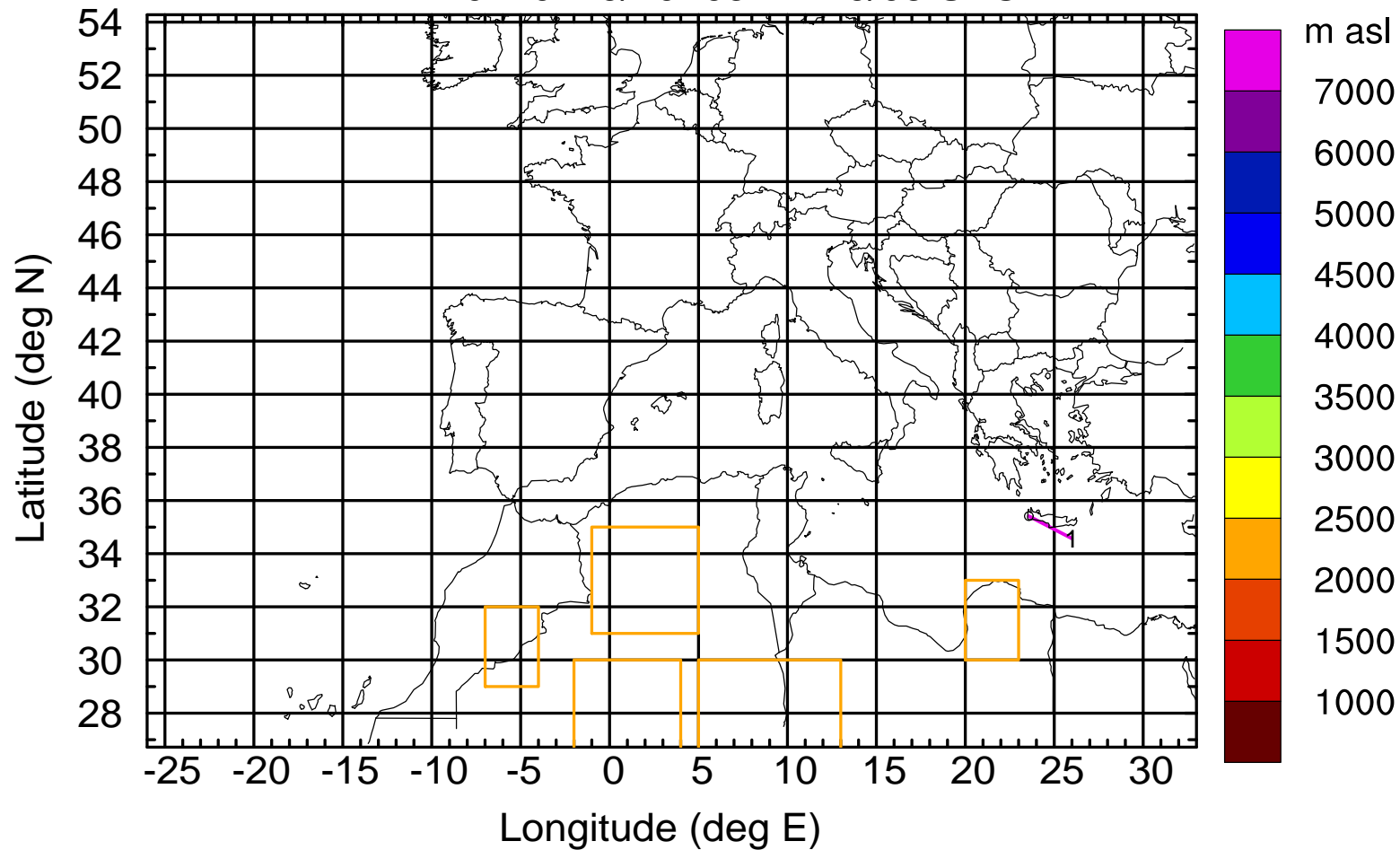
Level #2 of flight 170419a

BWD 20170419/10 -04H = 19/06 UTC



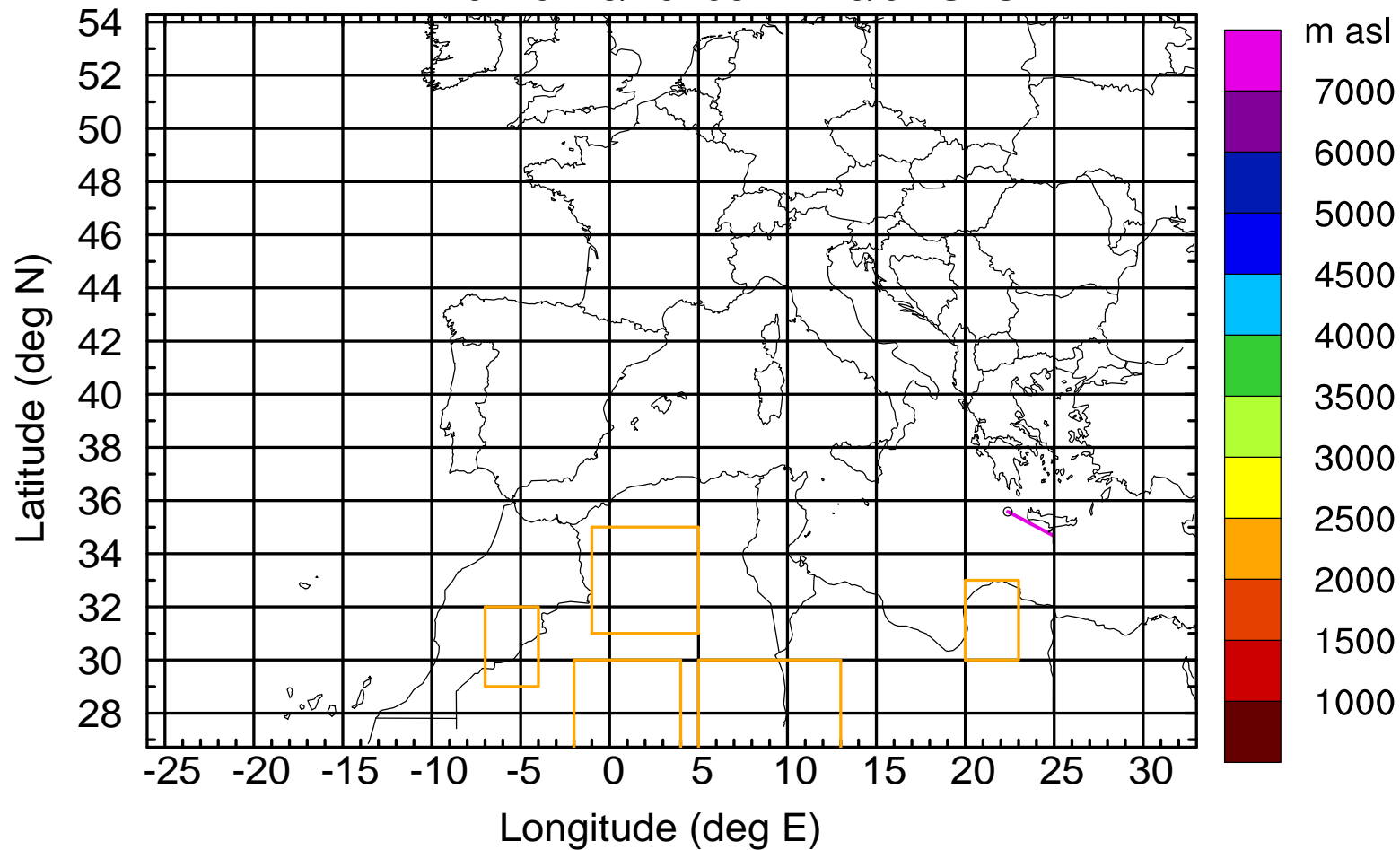
Level #2 of flight 170419a

BWD 20170419/10 -05H = 19/05 UTC



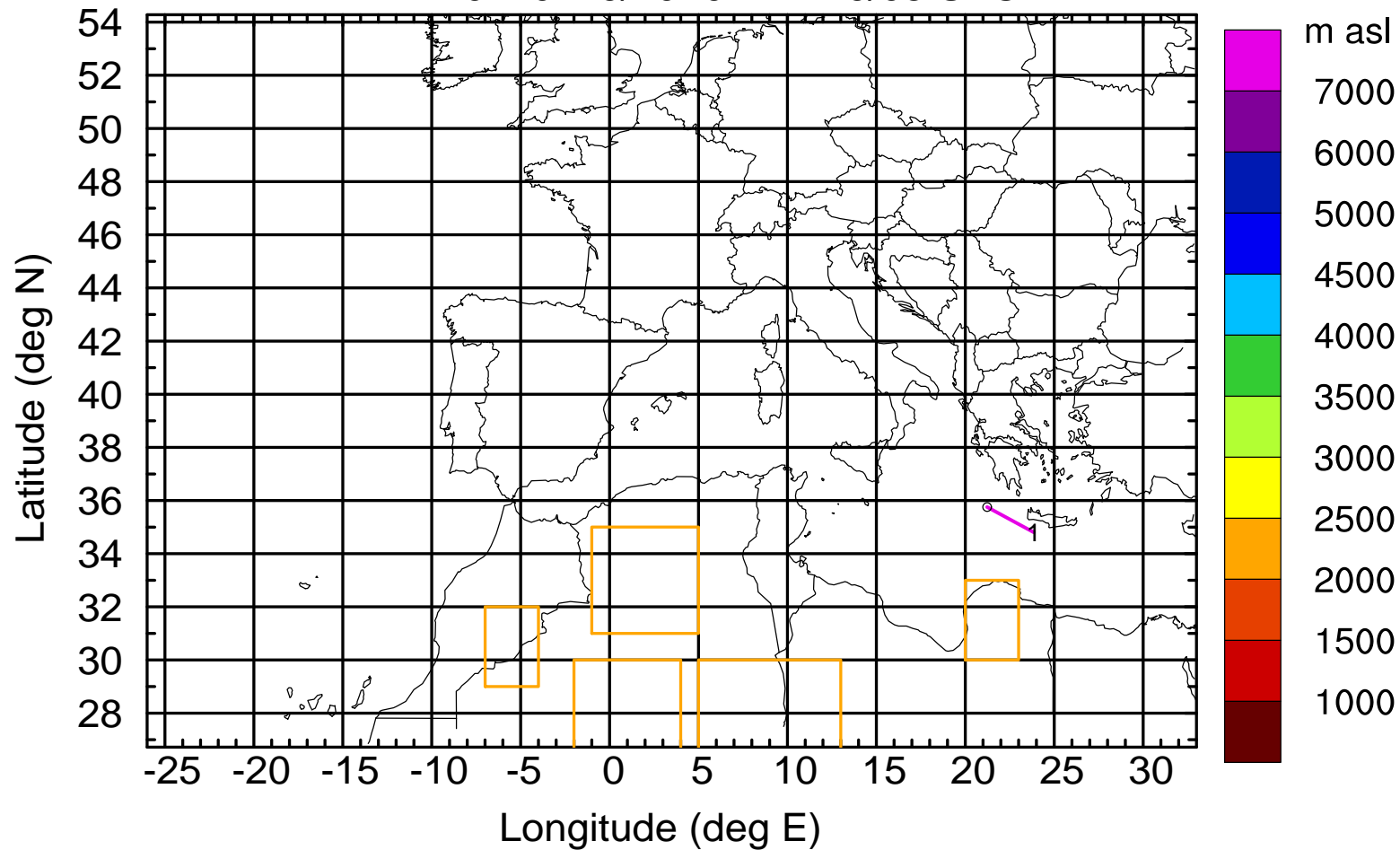
Level #2 of flight 170419a

BWD 20170419/10 -06H = 19/04 UTC



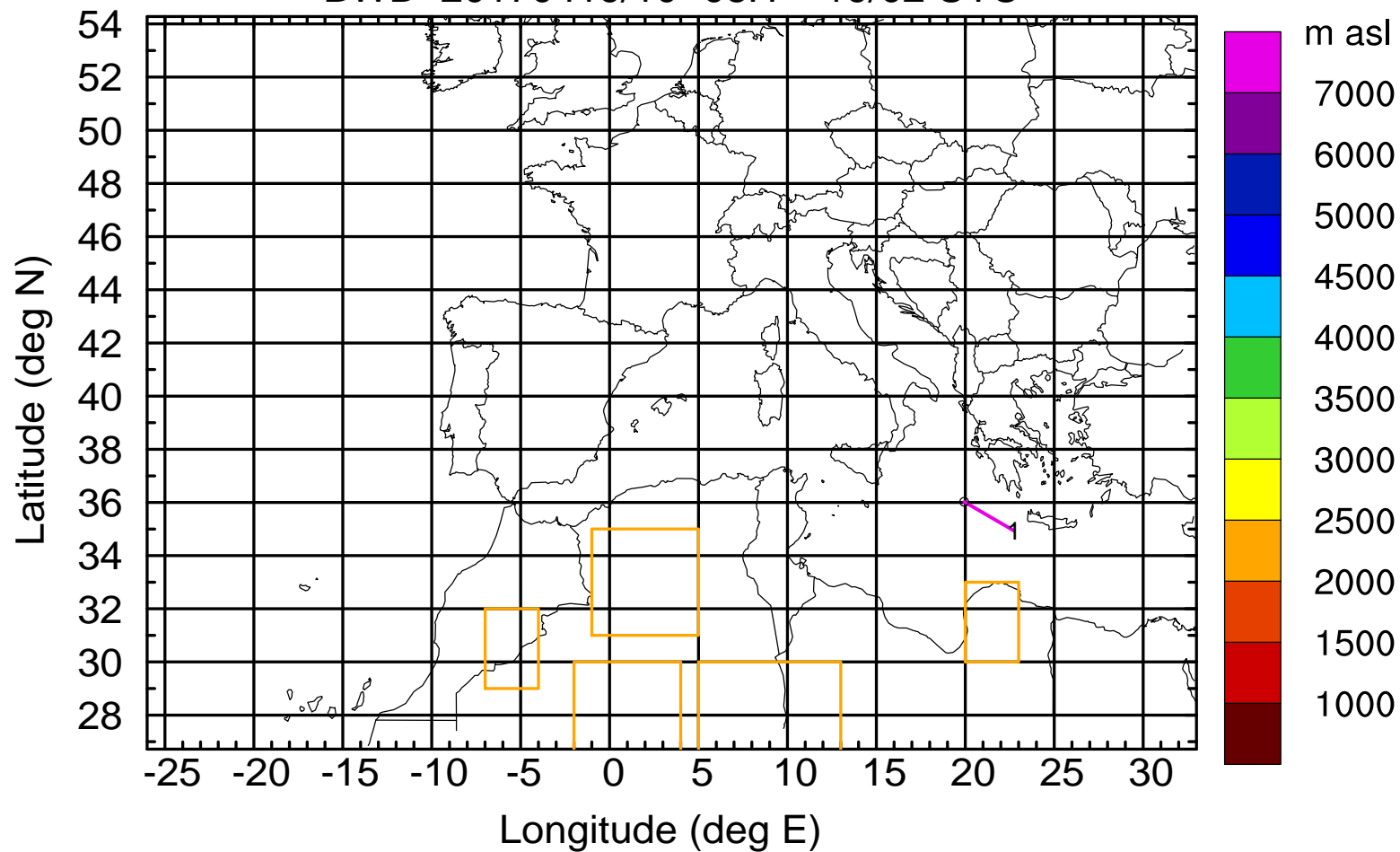
Level #2 of flight 170419a

BWD 20170419/10 -07H = 19/03 UTC



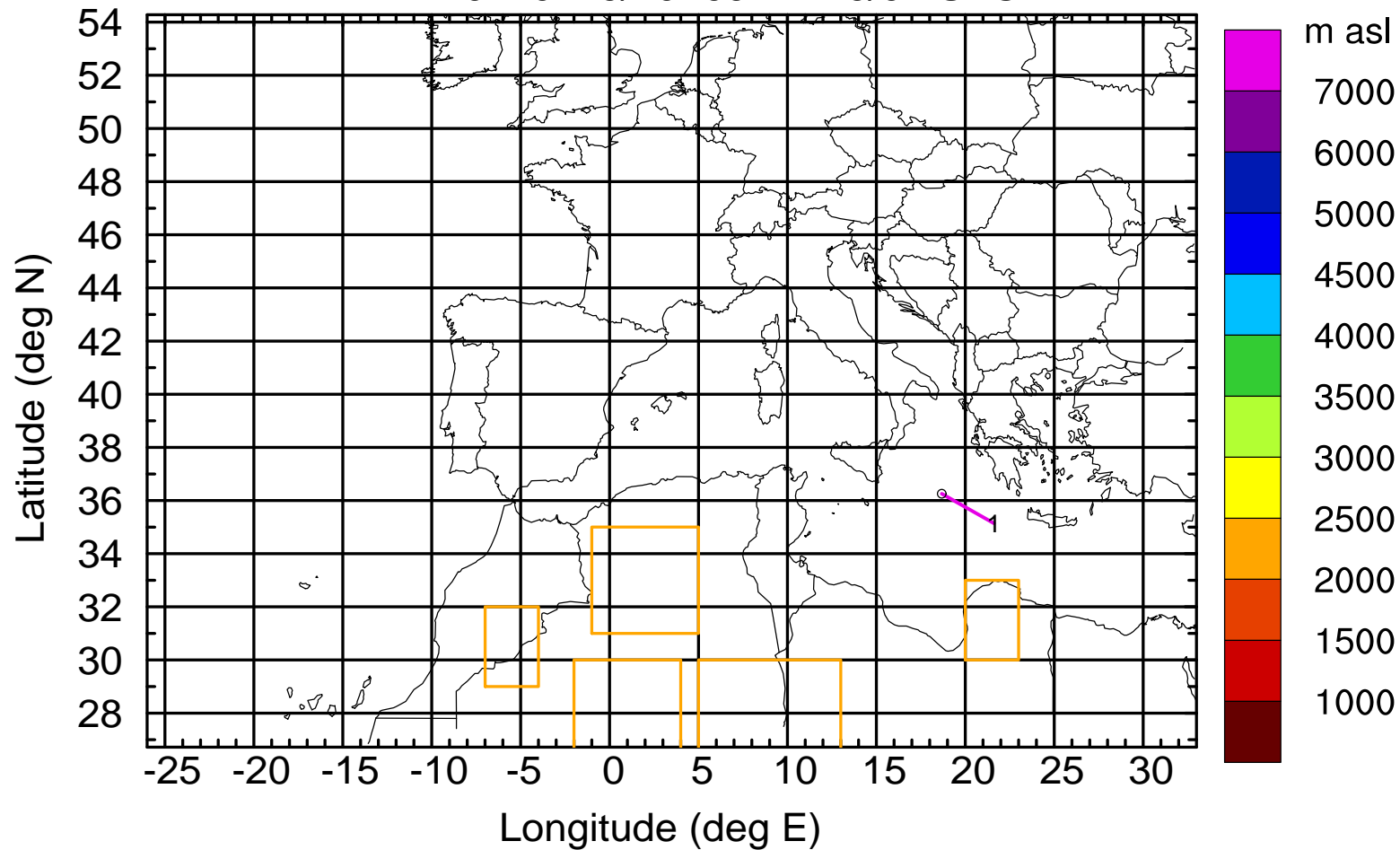
Level #2 of flight 170419a

BWD 20170419/10 -08H = 19/02 UTC



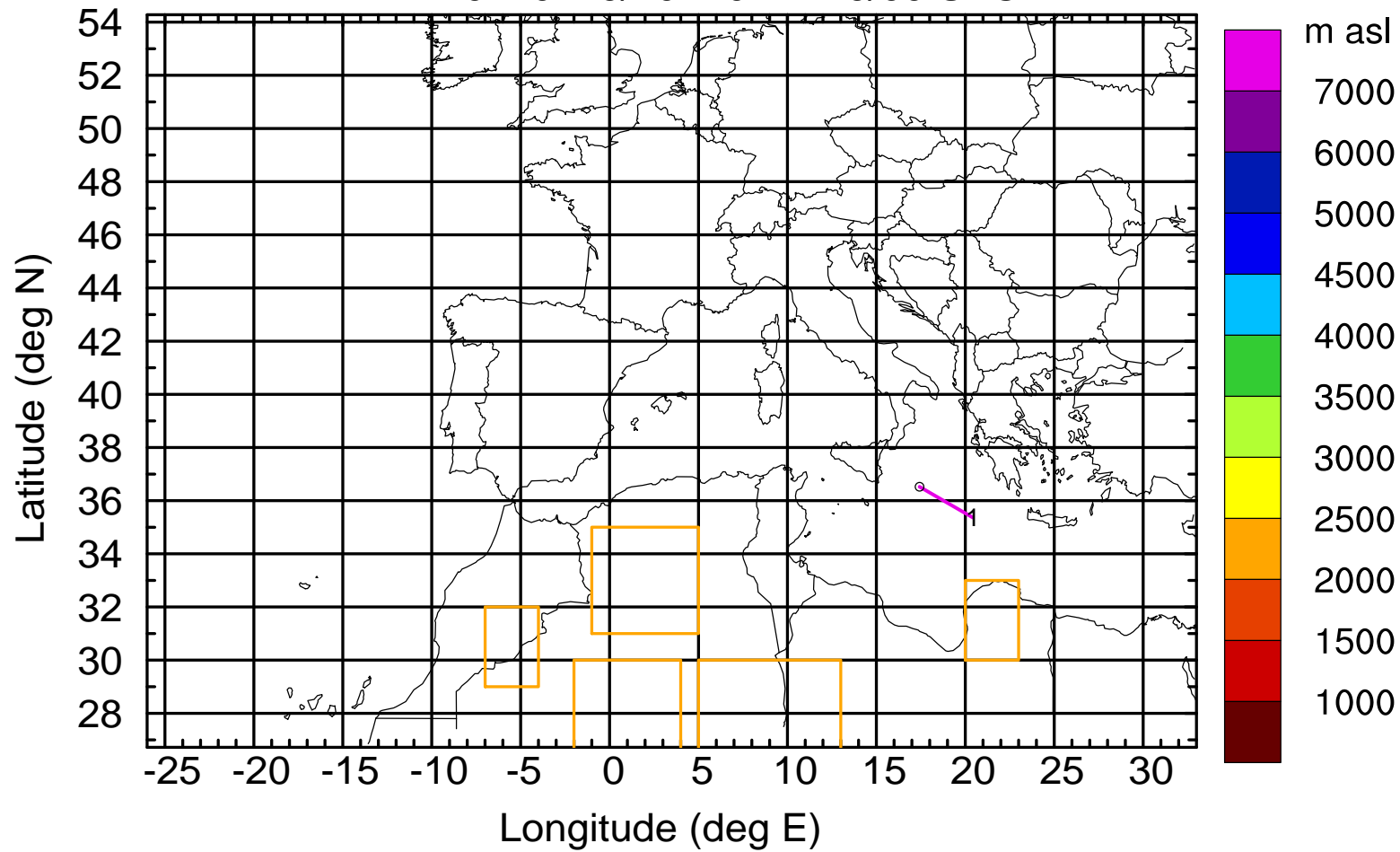
Level #2 of flight 170419a

BWD 20170419/10 -09H = 19/01 UTC



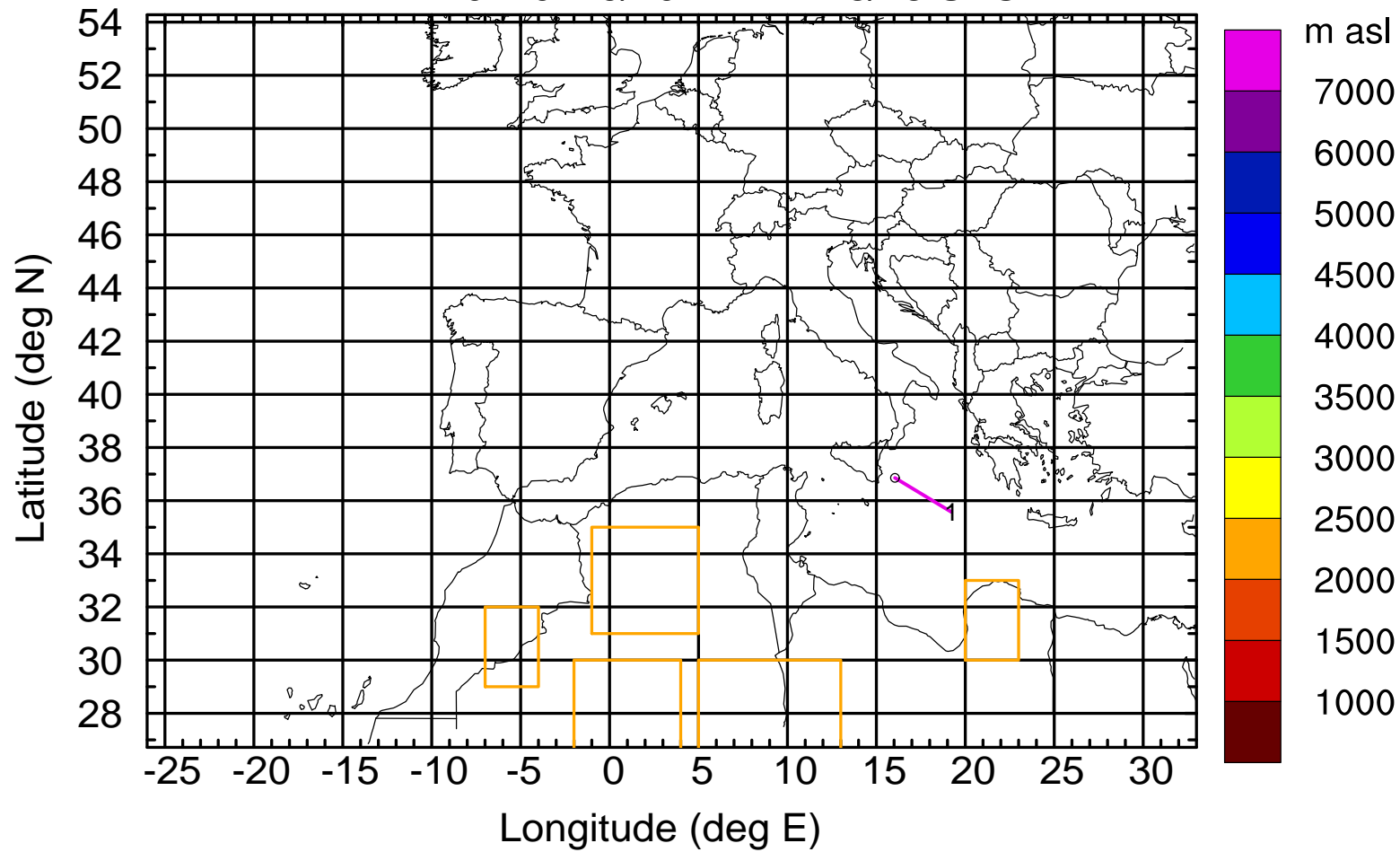
Level #2 of flight 170419a

BWD 20170419/10 -10H = 19/00 UTC



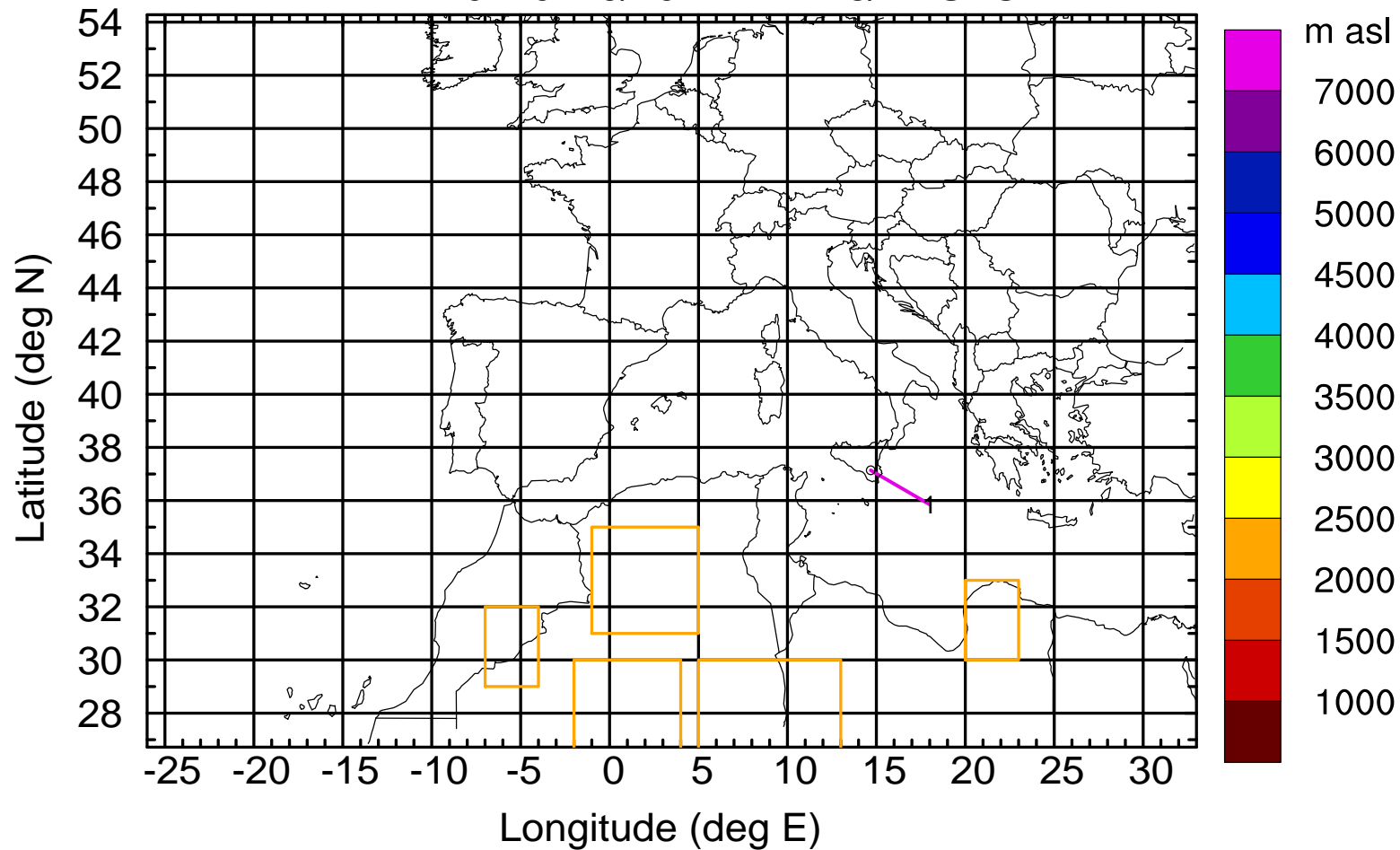
Level #2 of flight 170419a

BWD 20170419/10 -11H = 18/23 UTC



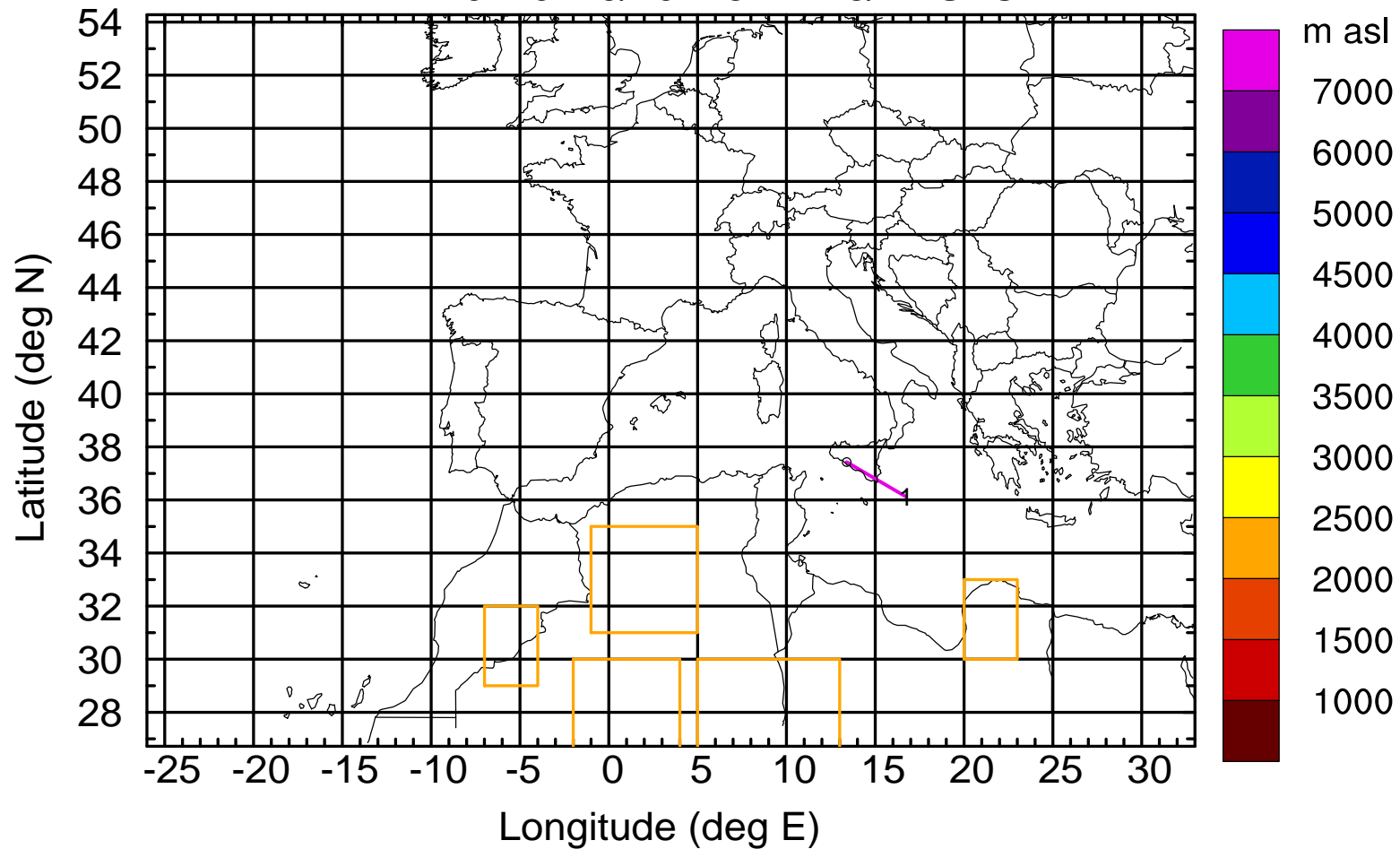
Level #2 of flight 170419a

BWD 20170419/10 -12H = 18/22 UTC



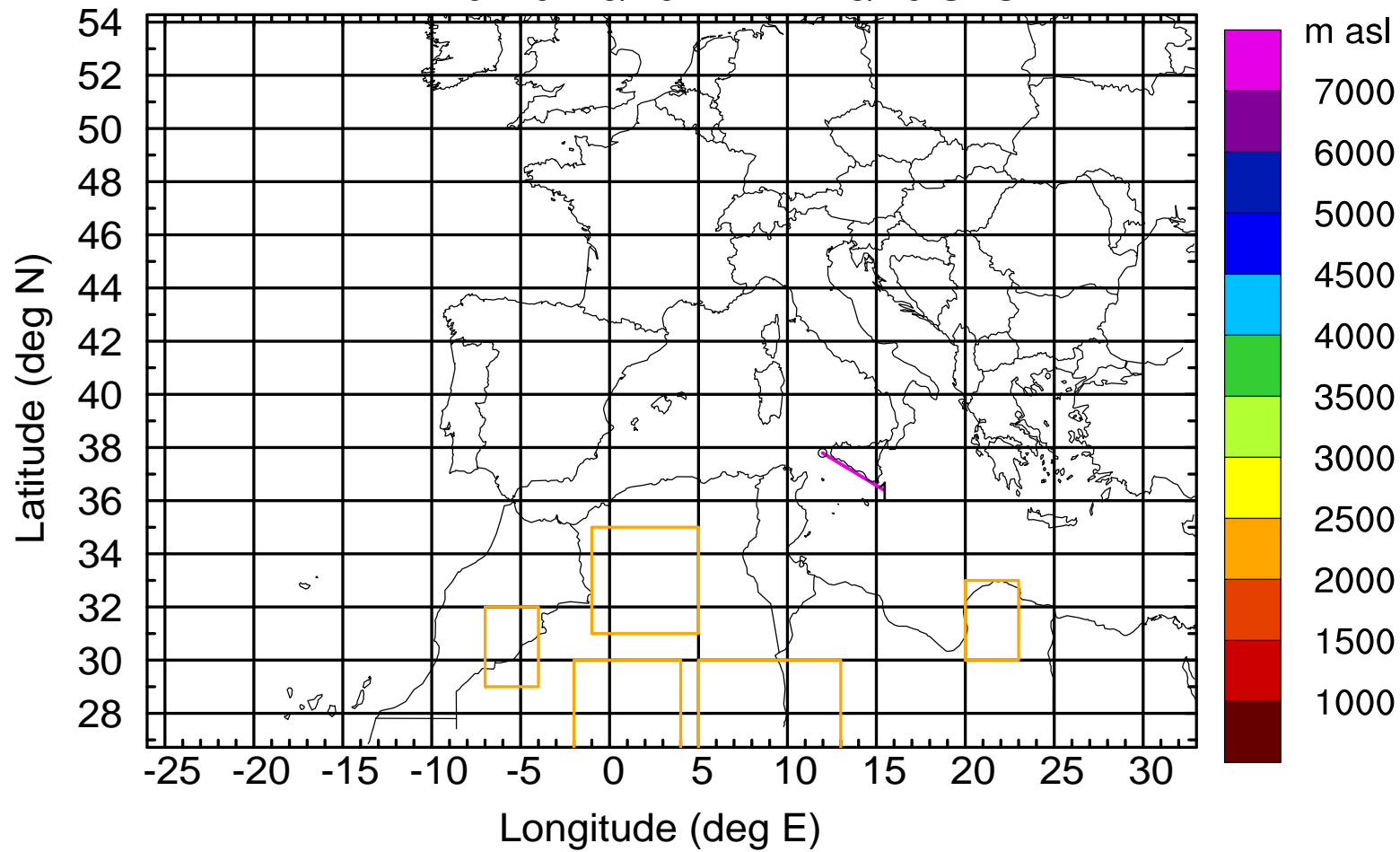
Level #2 of flight 170419a

BWD 20170419/10 -13H = 18/21 UTC



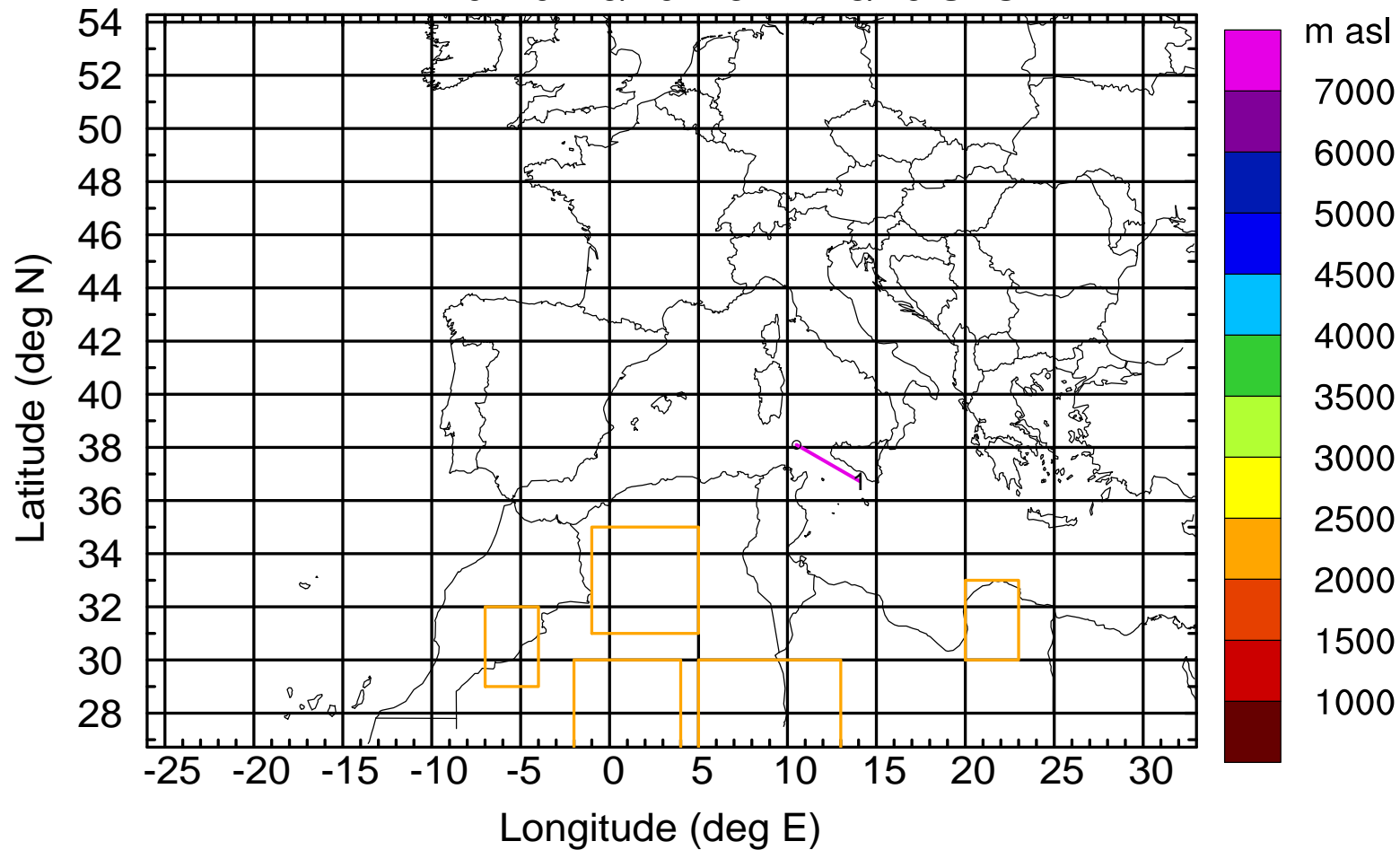
Level #2 of flight 170419a

BWD 20170419/10 -14H = 18/20 UTC



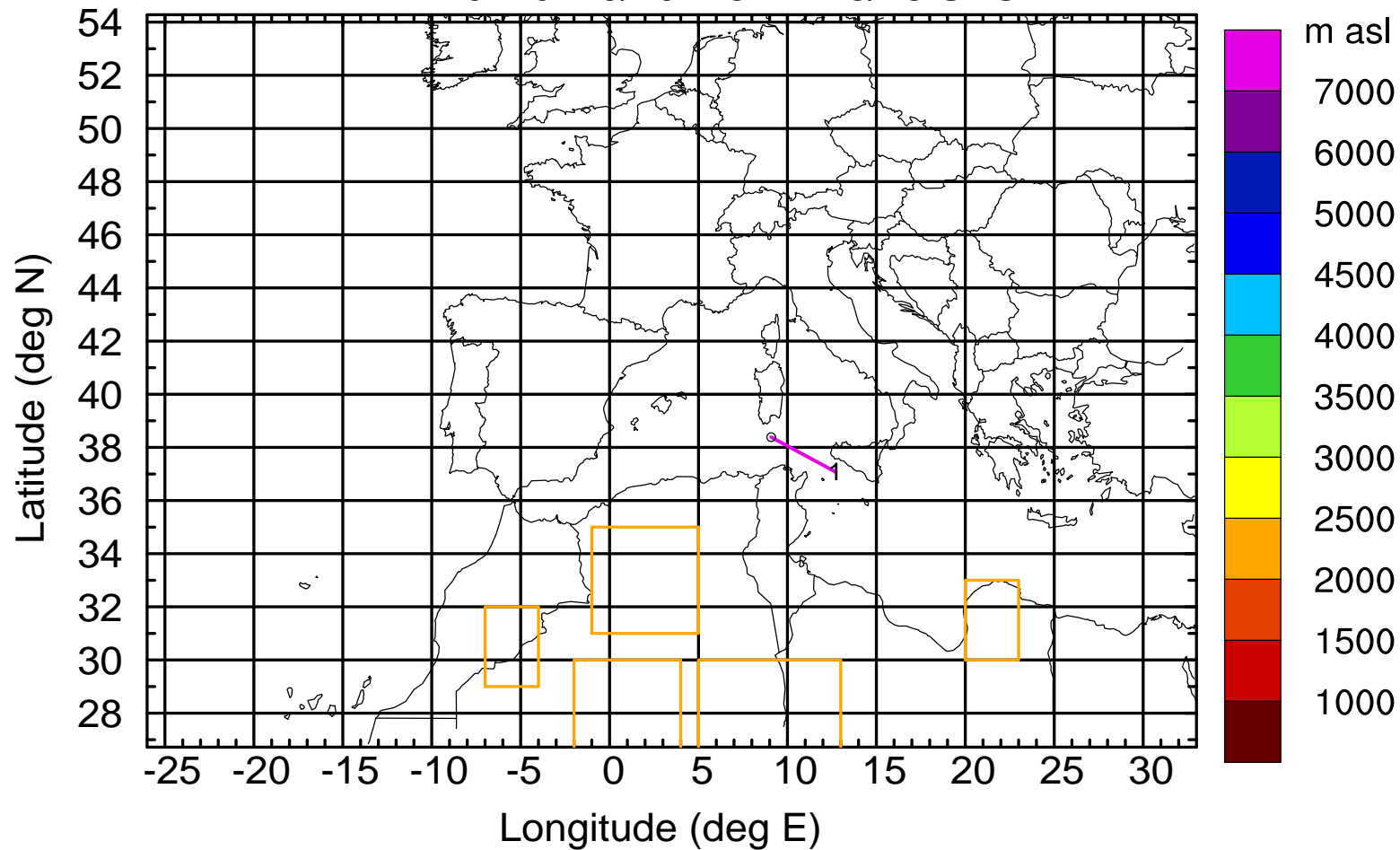
Level #2 of flight 170419a

BWD 20170419/10 -15H = 18/19 UTC



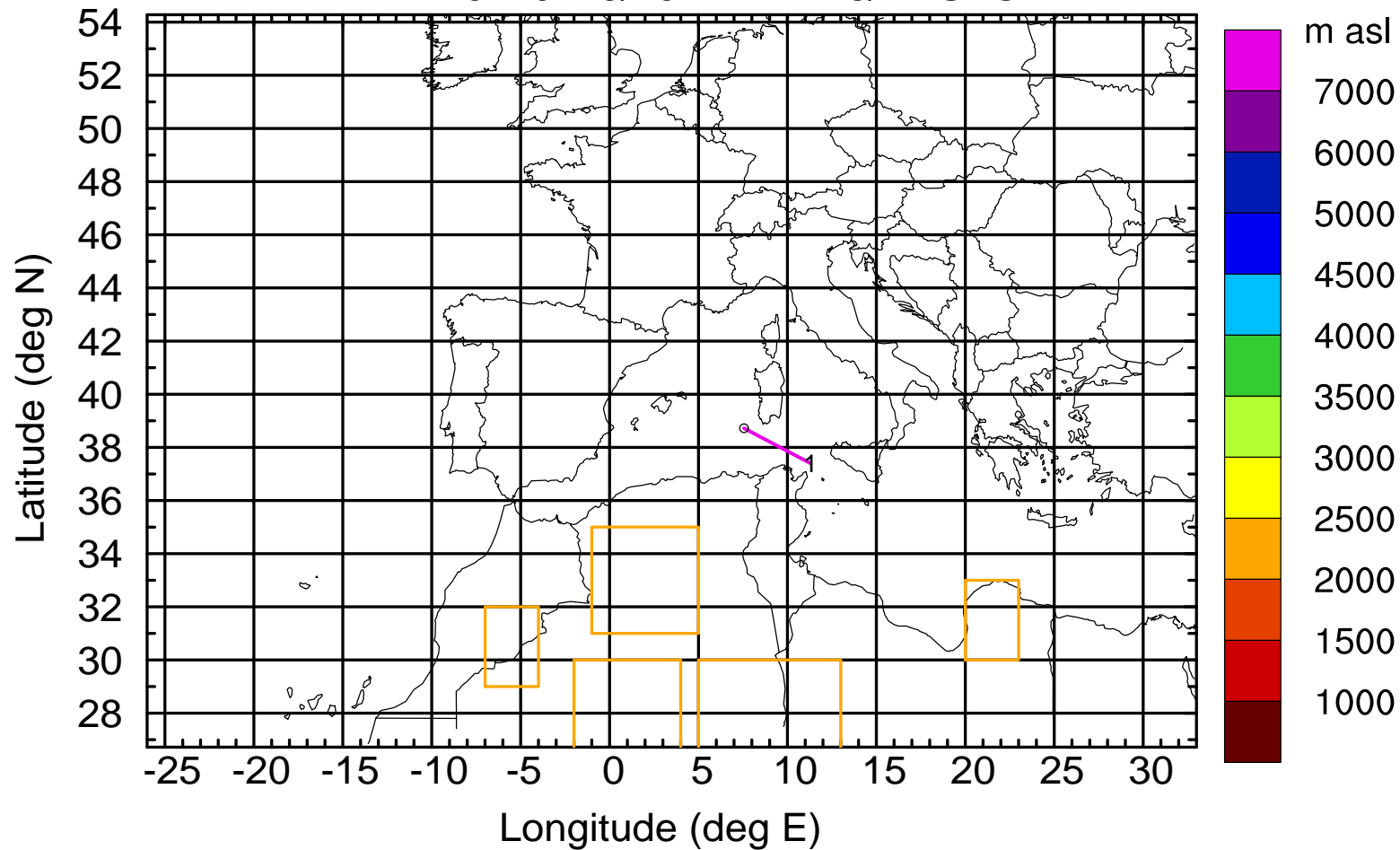
Level #2 of flight 170419a

BWD 20170419/10 -16H = 18/18 UTC



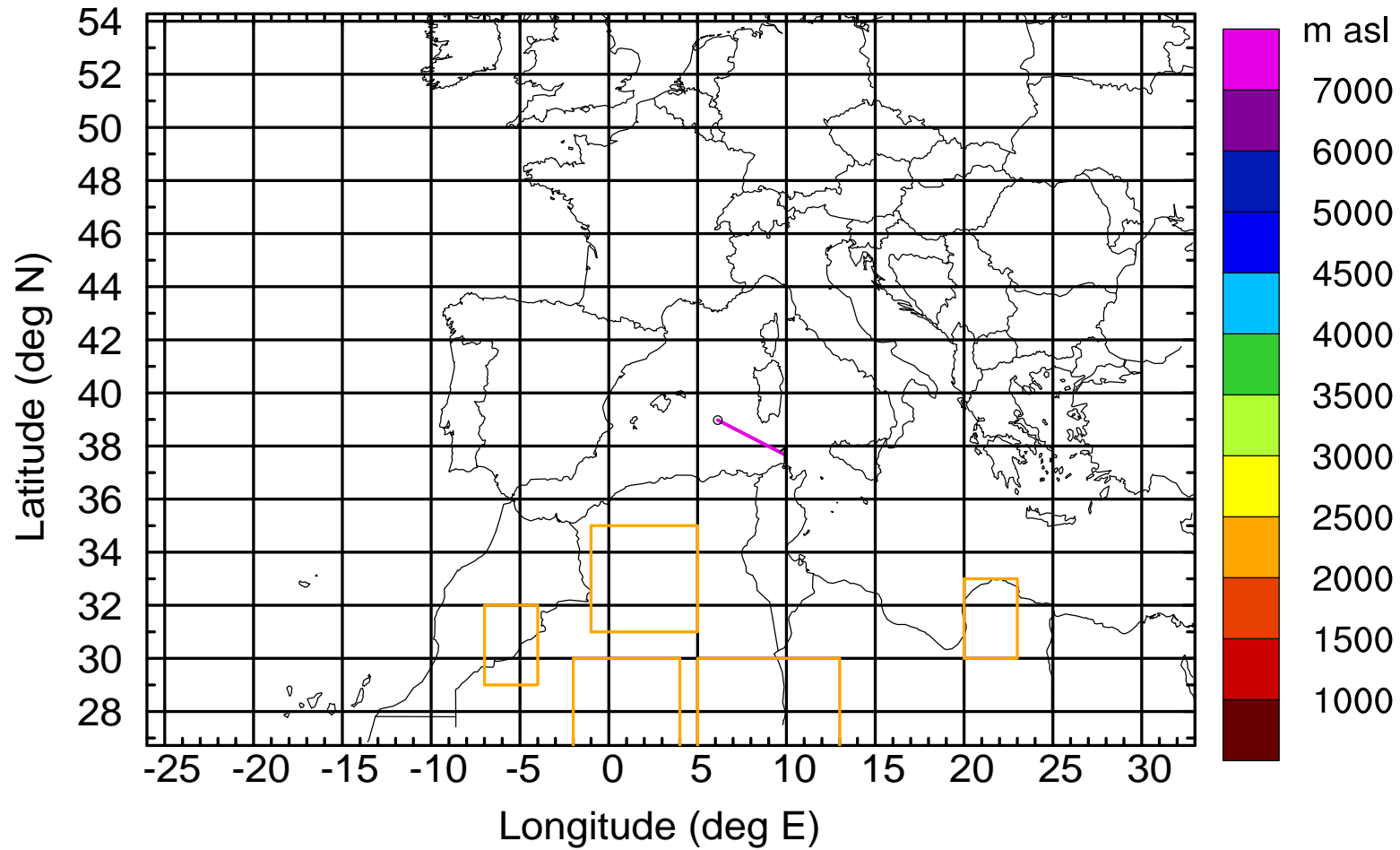
Level #2 of flight 170419a

BWD 20170419/10 -17H = 18/17 UTC



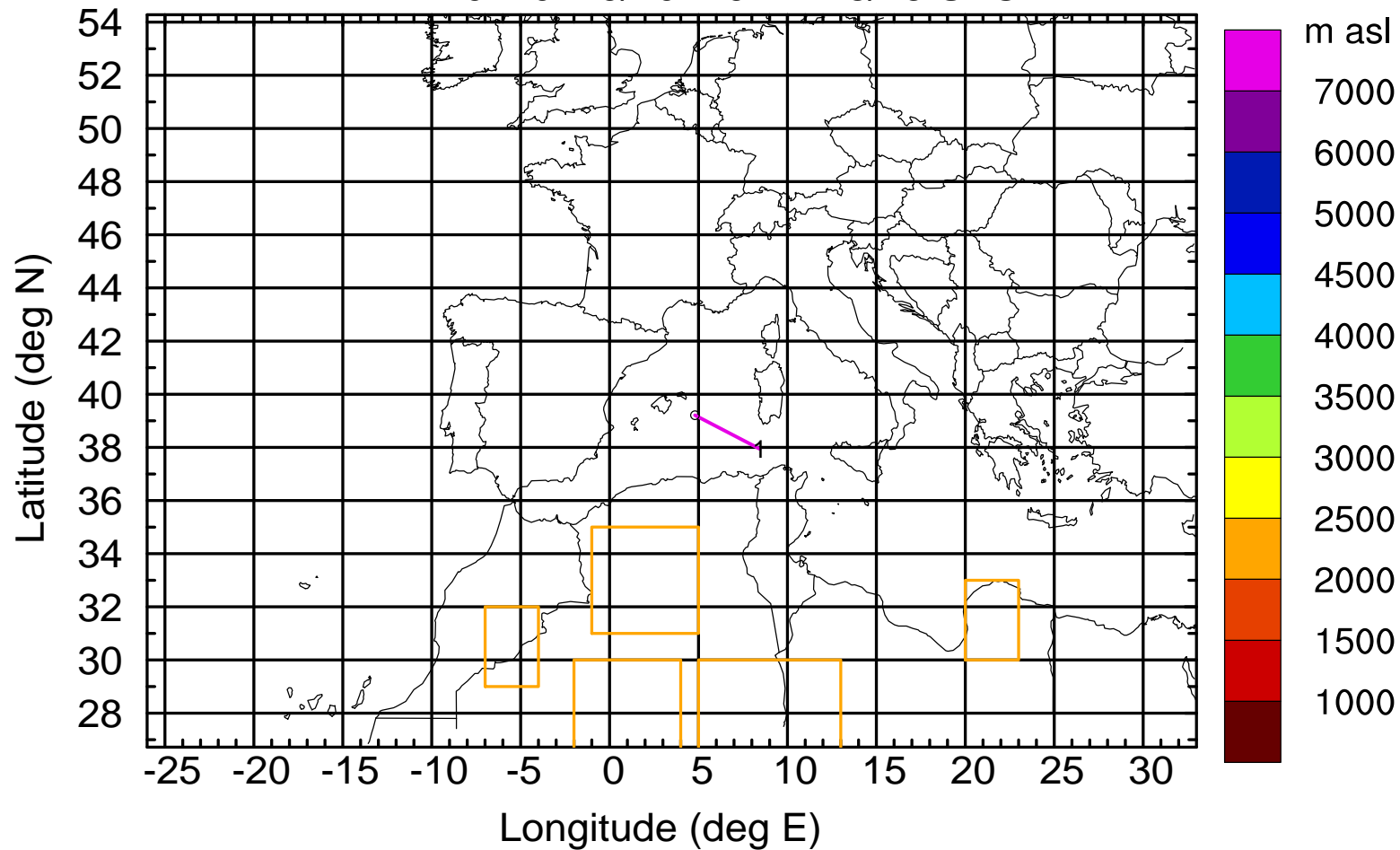
Level #2 of flight 170419a

BWD 20170419/10 -18H = 18/16 UTC



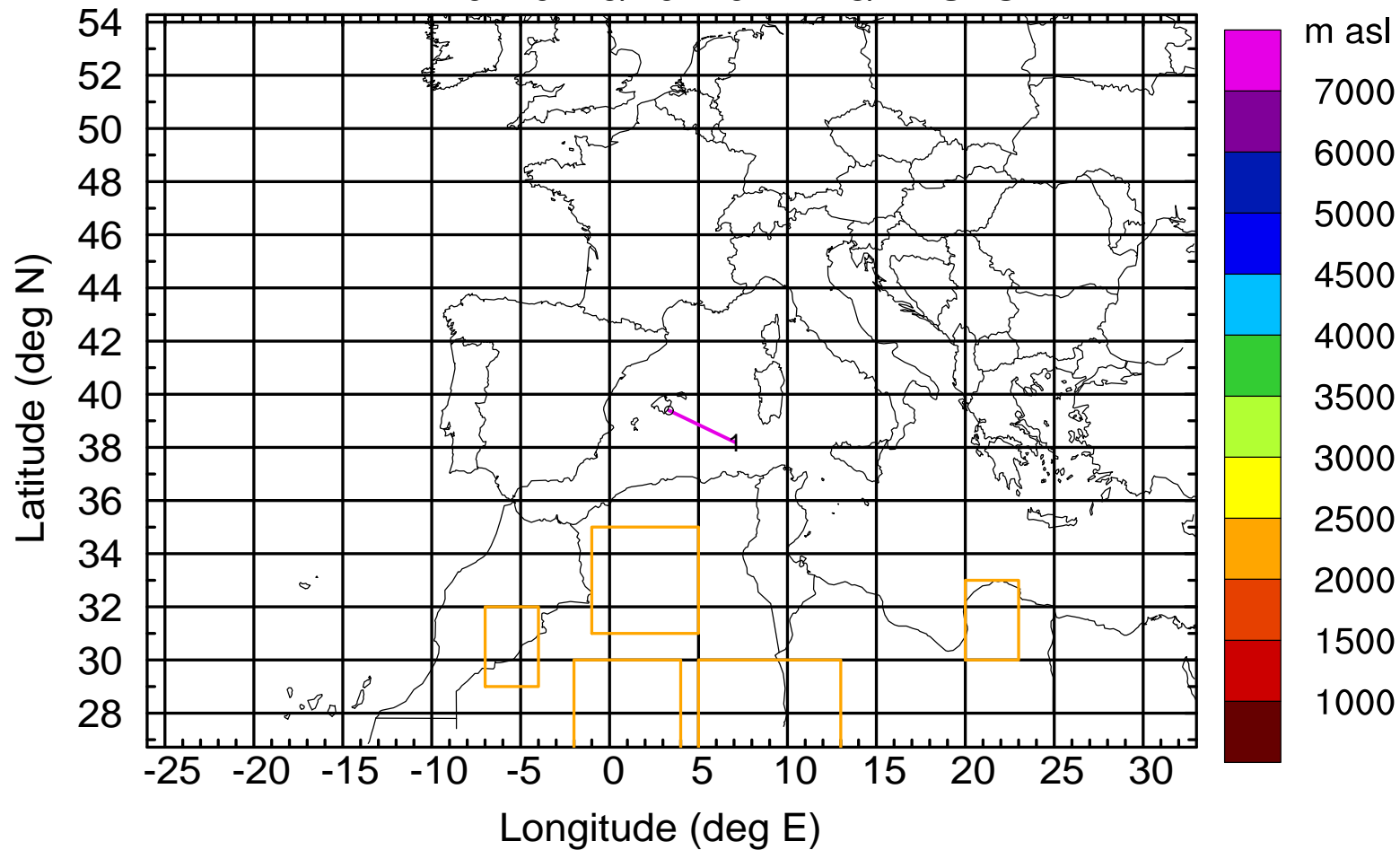
Level #2 of flight 170419a

BWD 20170419/10 -19H = 18/15 UTC



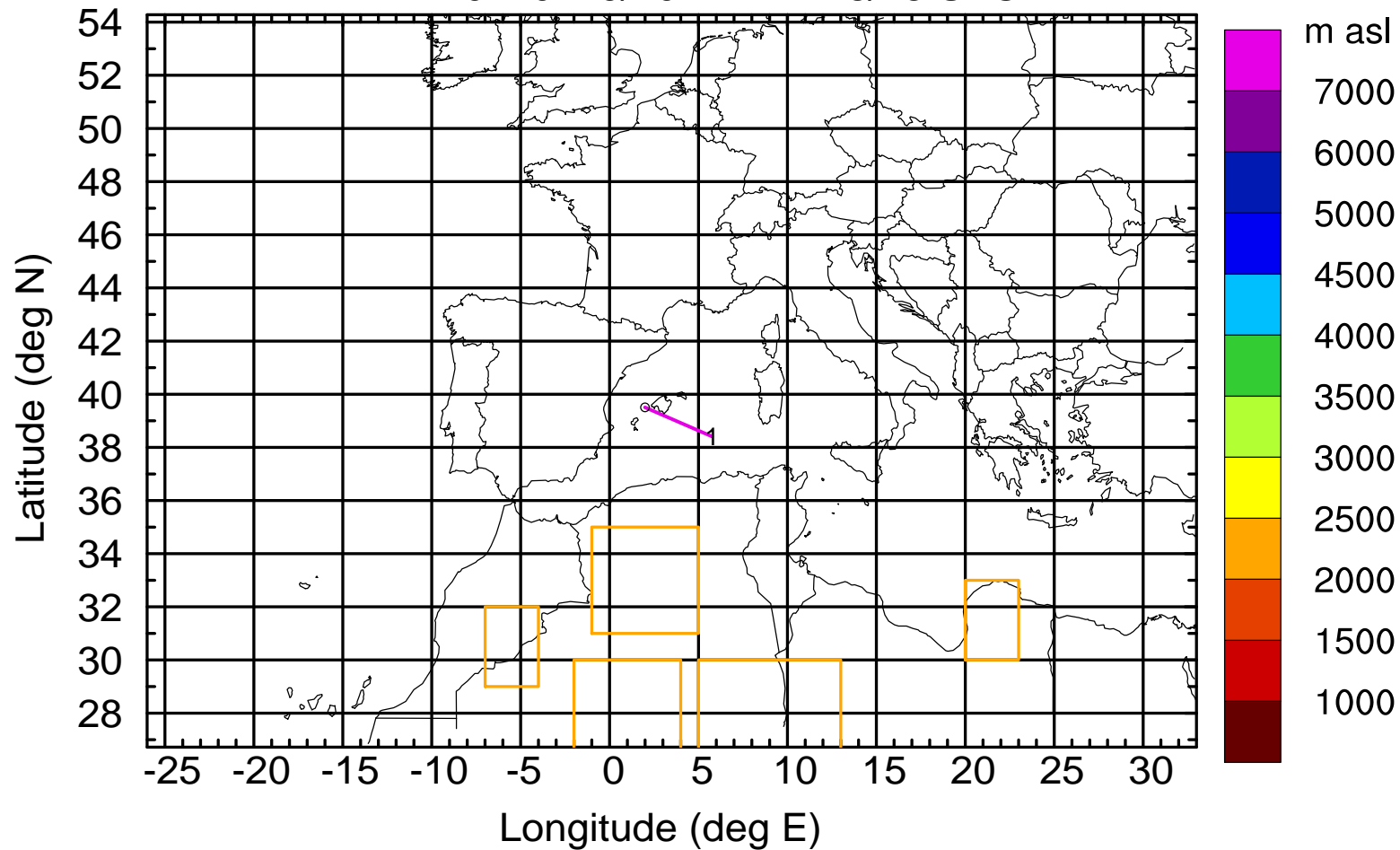
Level #2 of flight 170419a

BWD 20170419/10 -20H = 18/14 UTC



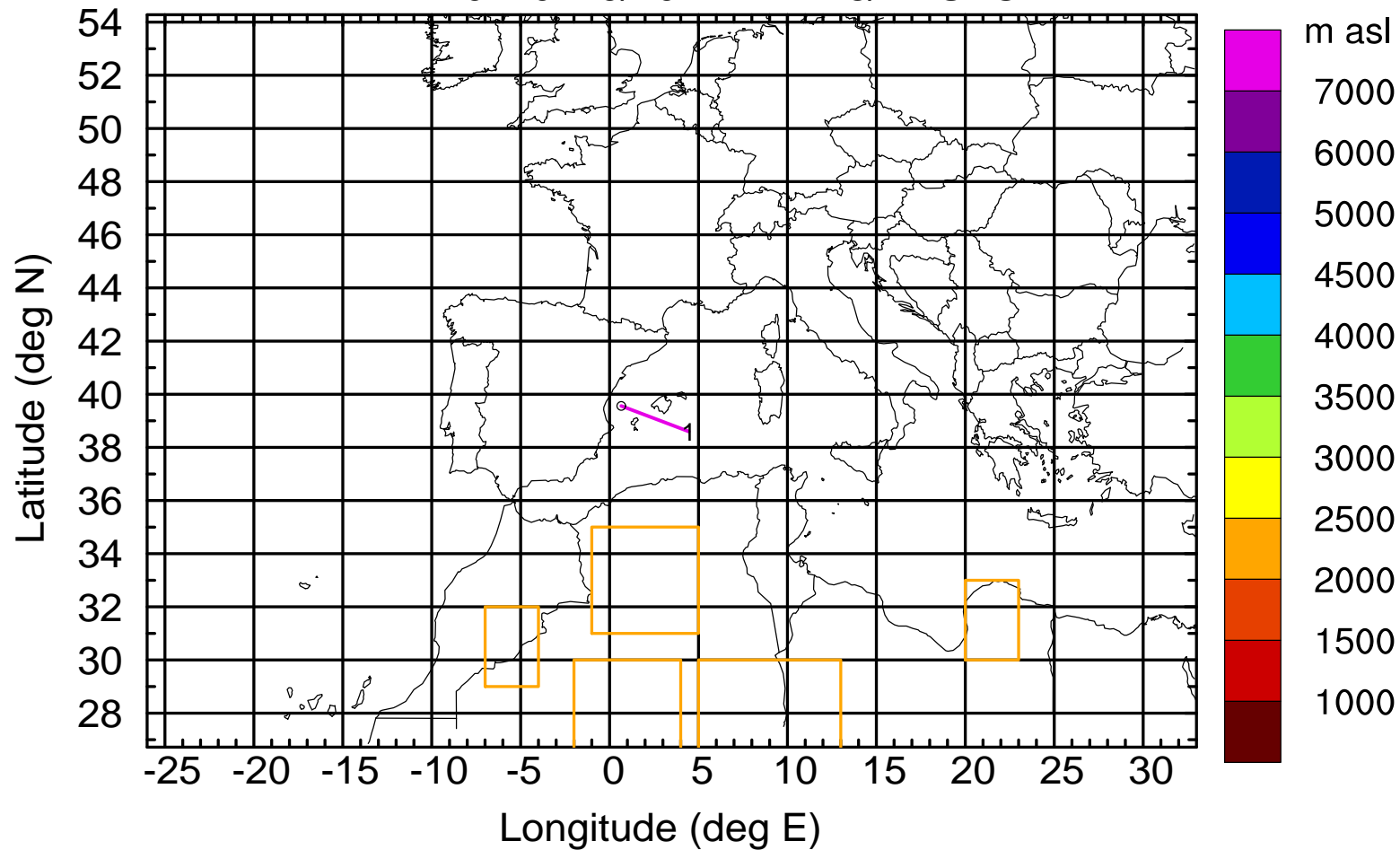
Level #2 of flight 170419a

BWD 20170419/10 -21H = 18/13 UTC



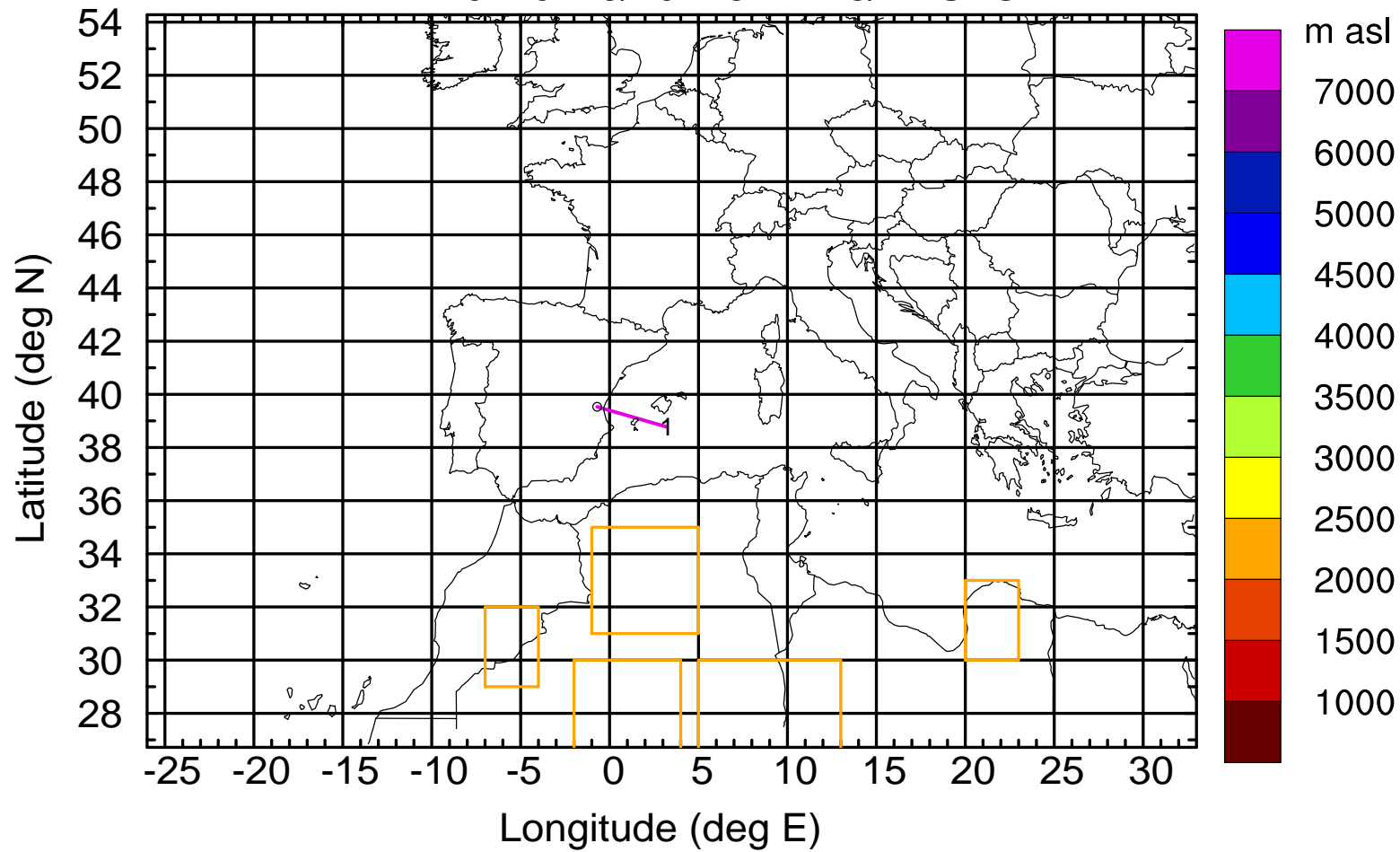
Level #2 of flight 170419a

BWD 20170419/10 -22H = 18/12 UTC



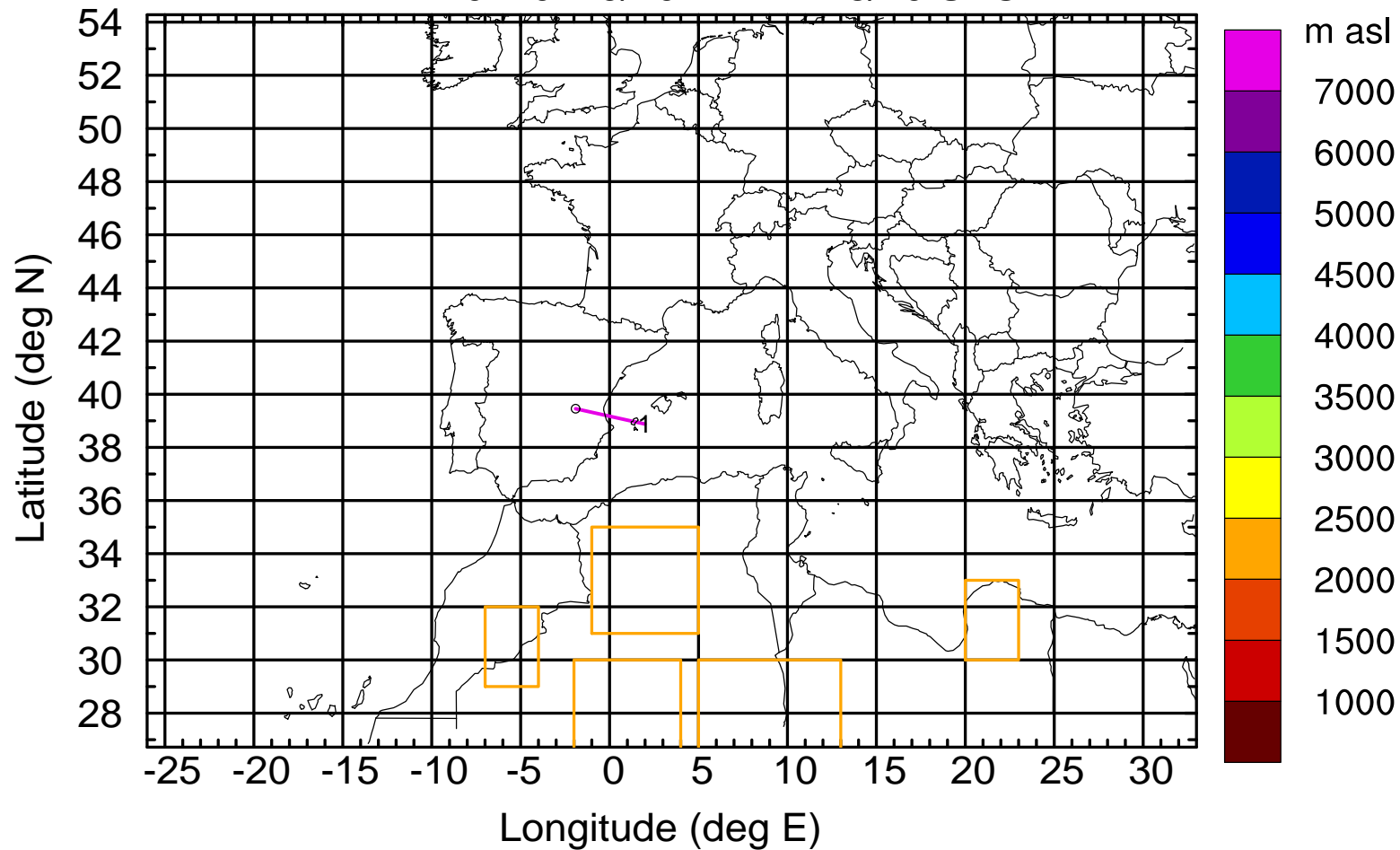
Level #2 of flight 170419a

BWD 20170419/10 -23H = 18/11 UTC



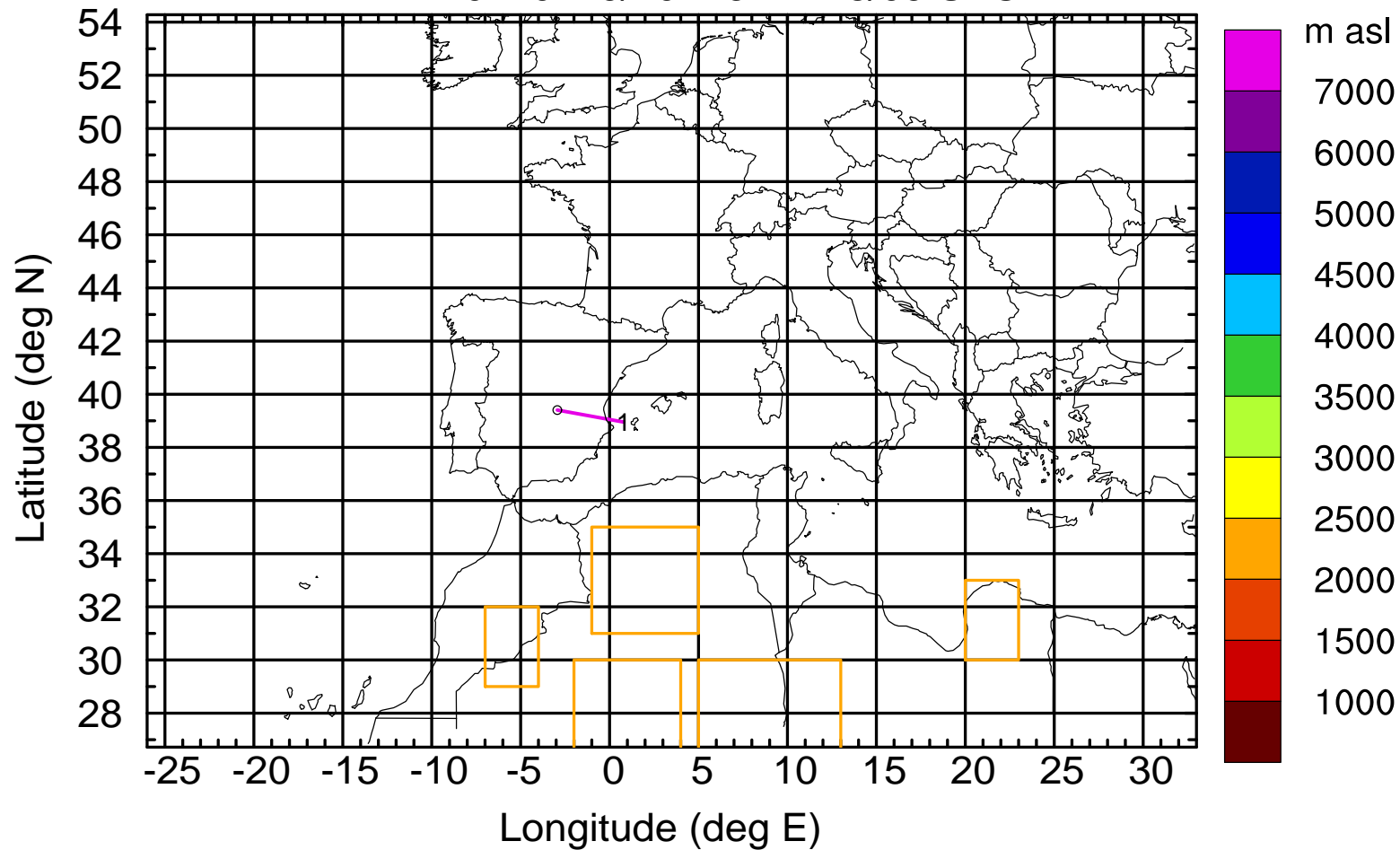
Level #2 of flight 170419a

BWD 20170419/10 -24H = 18/10 UTC



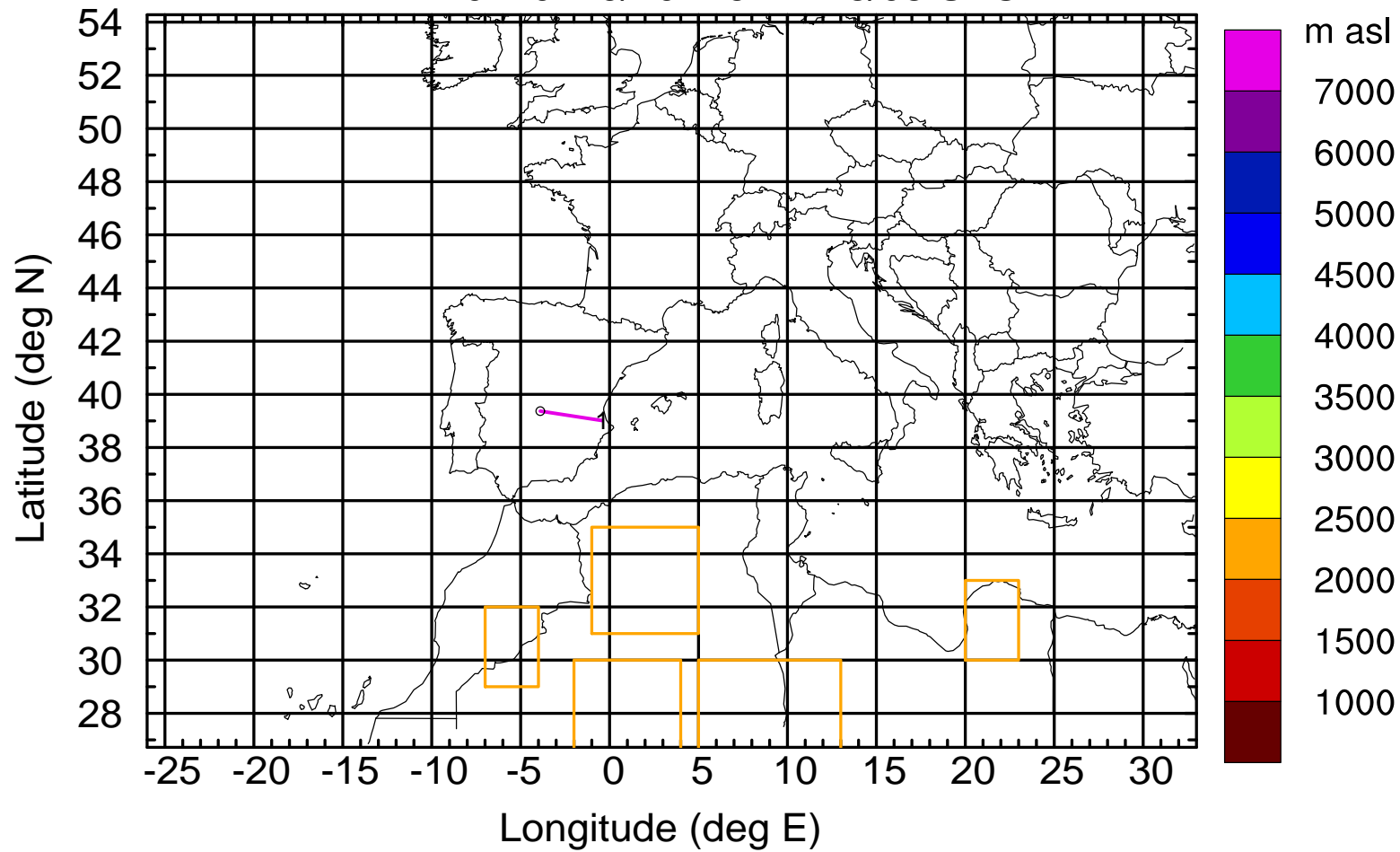
Level #2 of flight 170419a

BWD 20170419/10 -25H = 18/09 UTC



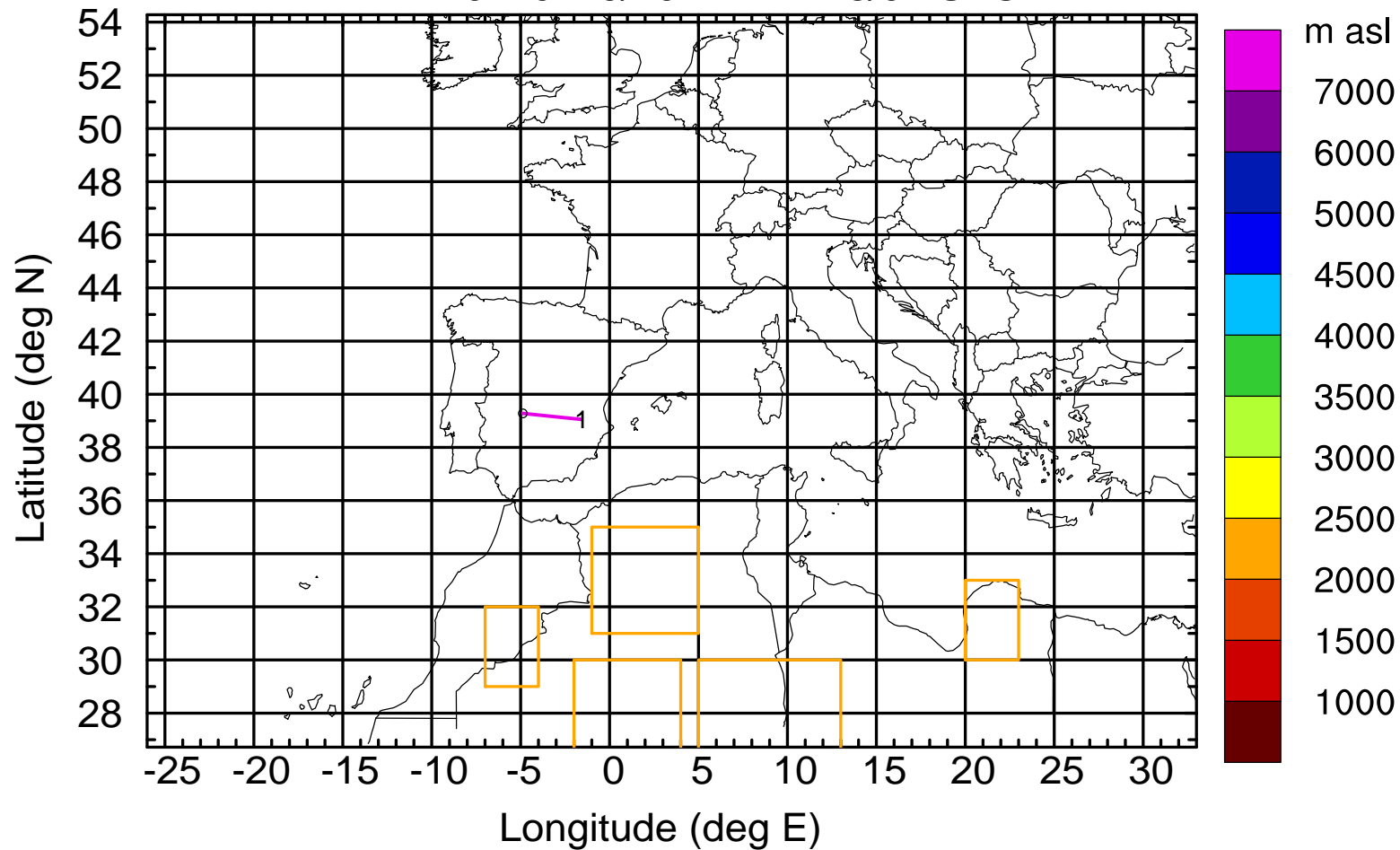
Level #2 of flight 170419a

BWD 20170419/10 -26H = 18/08 UTC



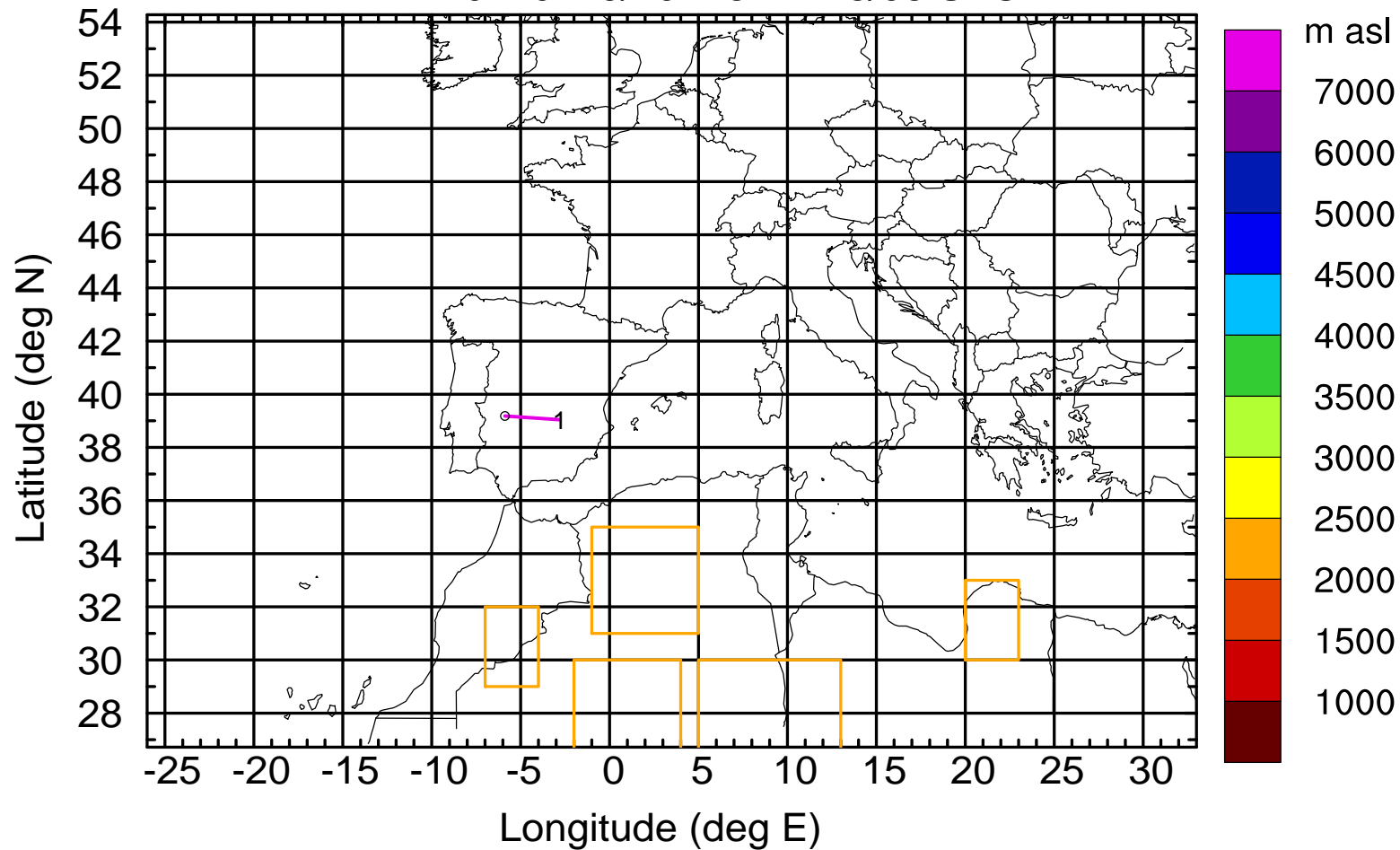
Level #2 of flight 170419a

BWD 20170419/10 -27H = 18/07 UTC



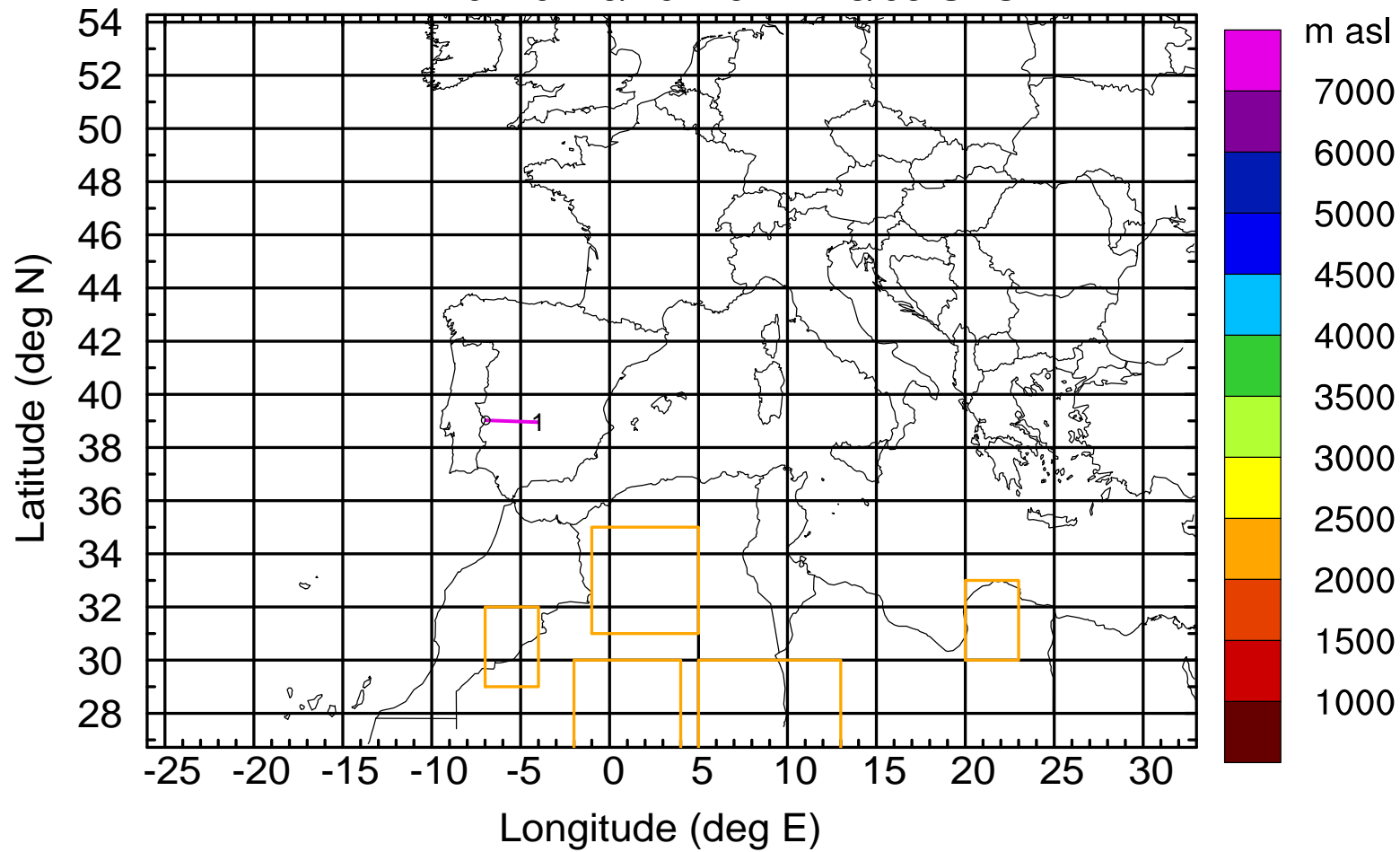
Level #2 of flight 170419a

BWD 20170419/10 -28H = 18/06 UTC



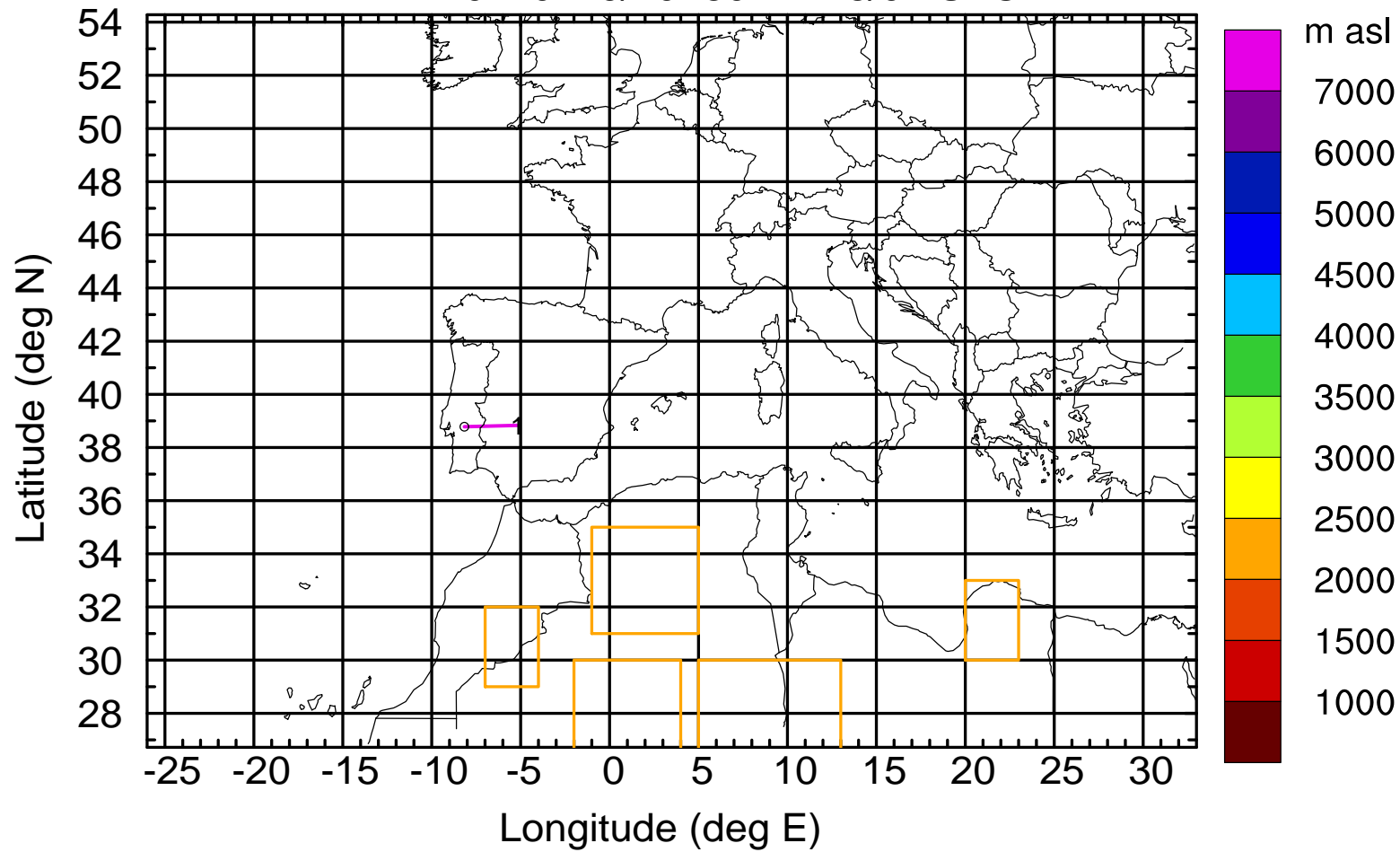
Level #2 of flight 170419a

BWD 20170419/10 -29H = 18/05 UTC



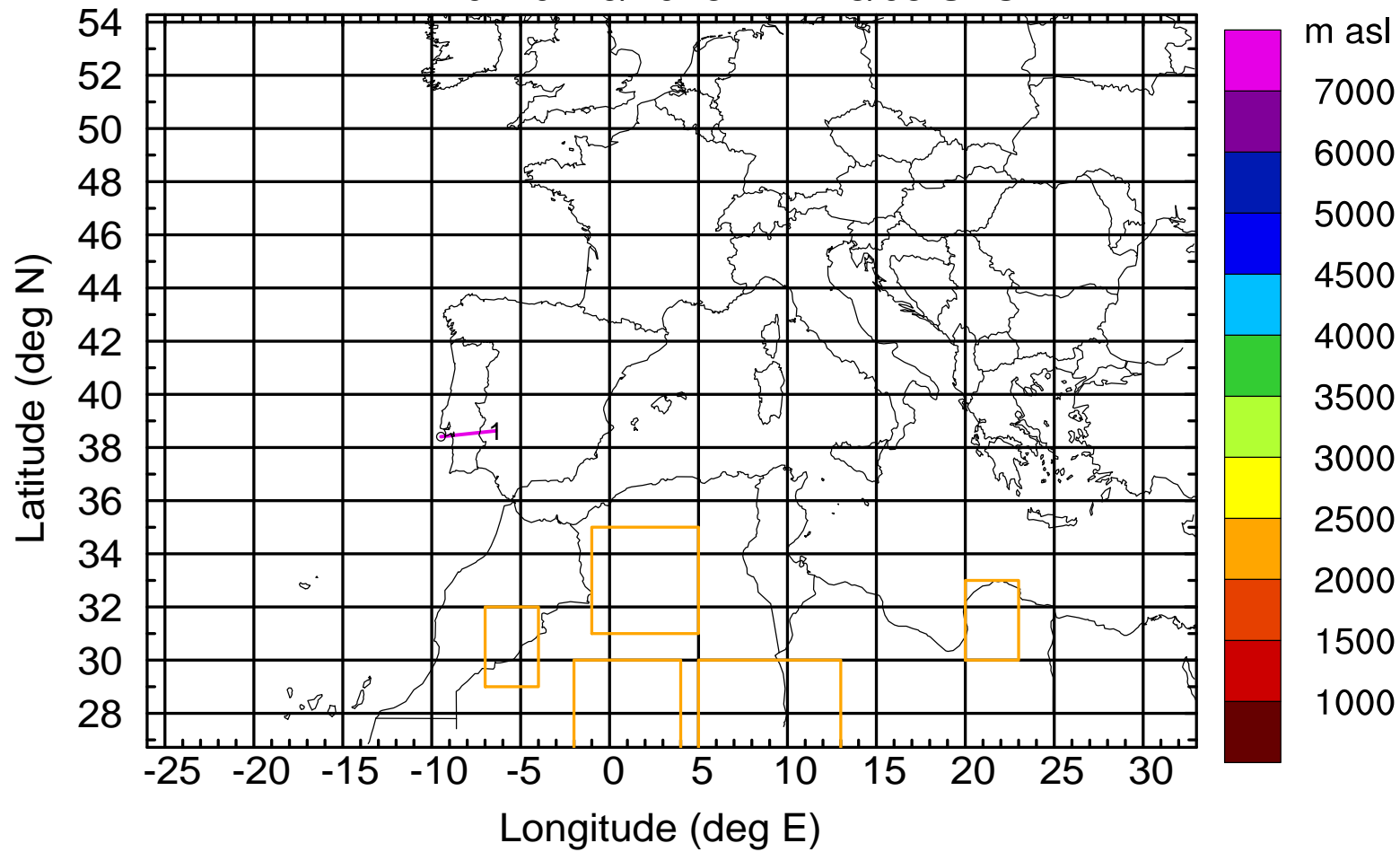
Level #2 of flight 170419a

BWD 20170419/10 -30H = 18/04 UTC



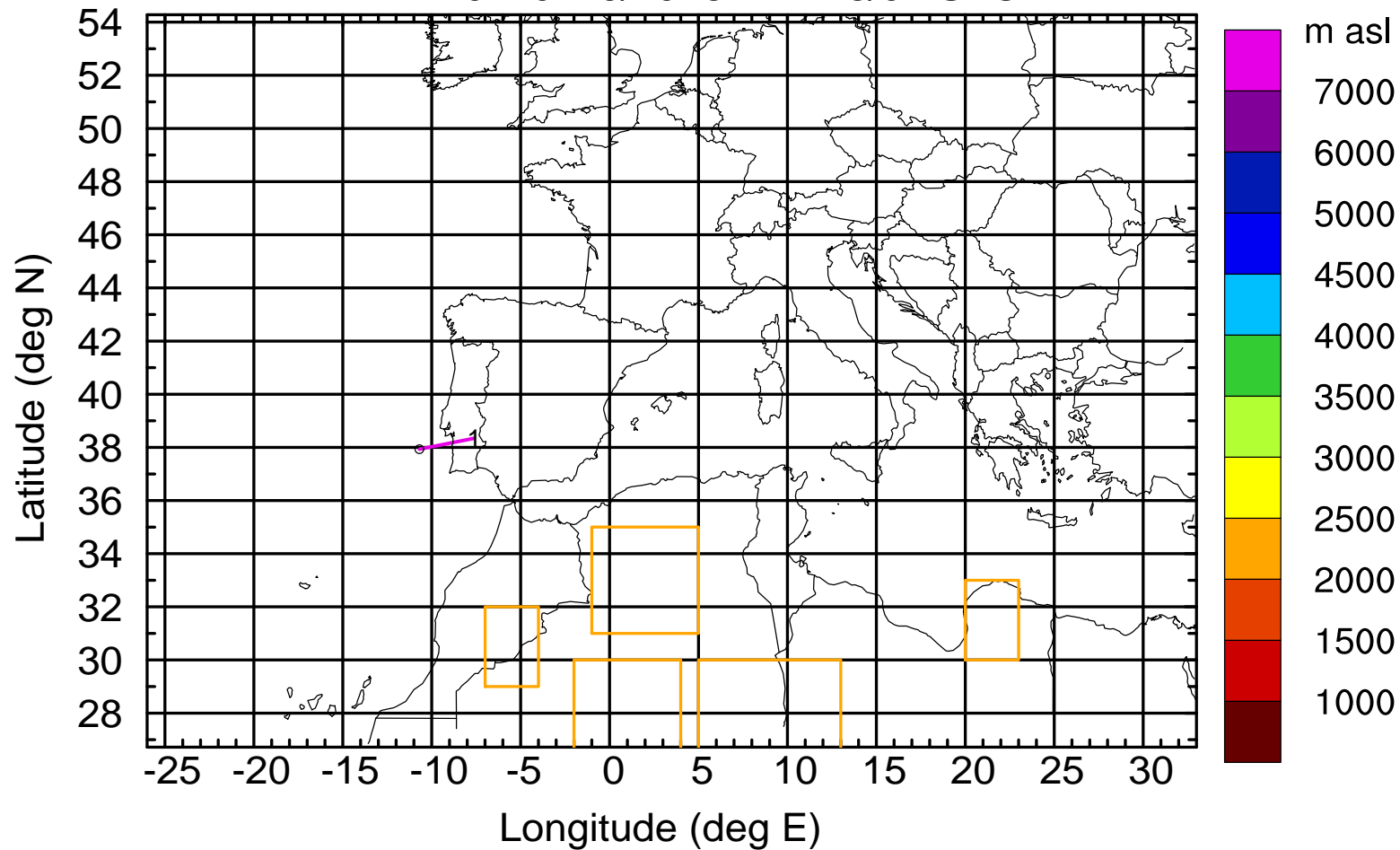
Level #2 of flight 170419a

BWD 20170419/10 -31H = 18/03 UTC



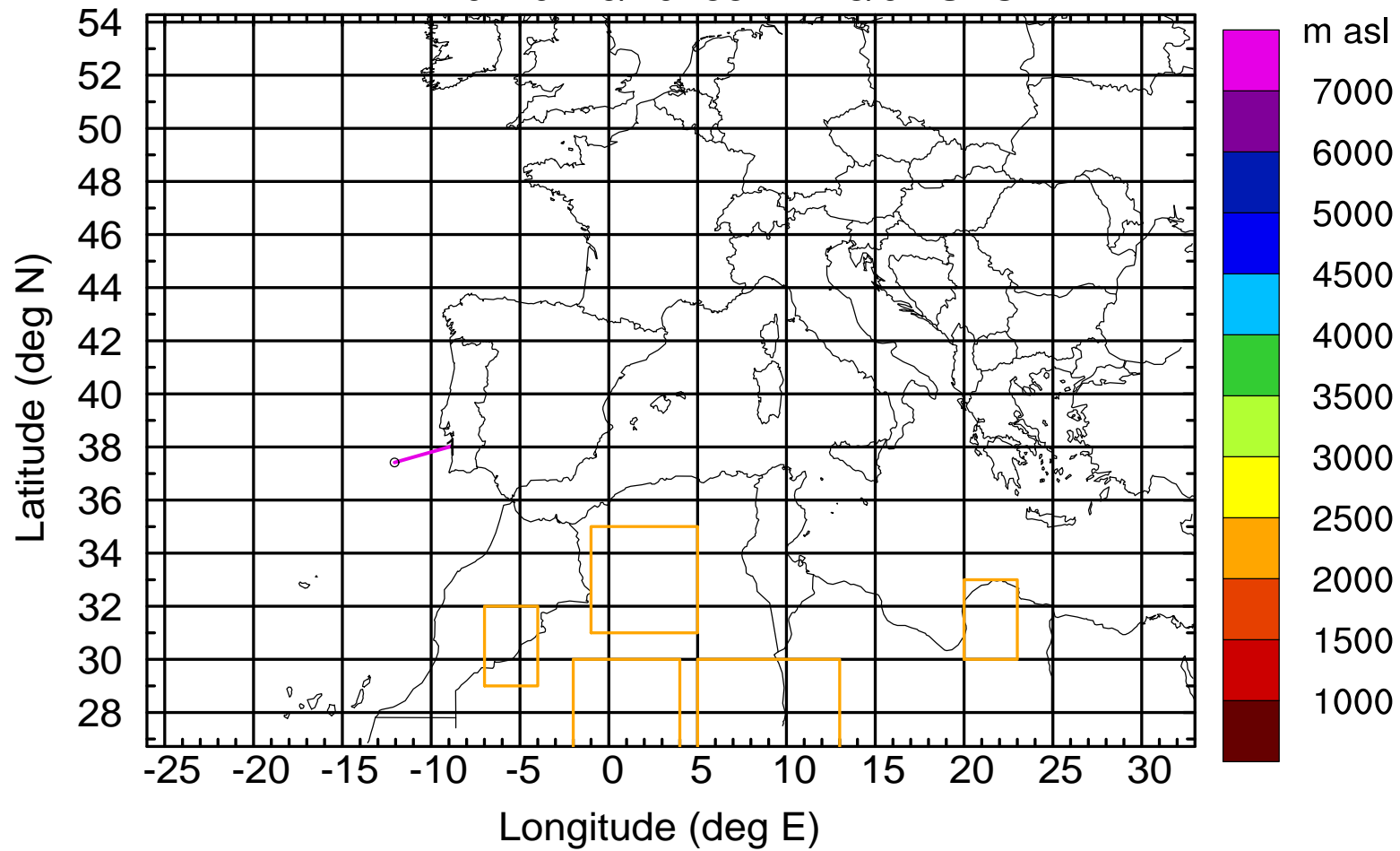
Level #2 of flight 170419a

BWD 20170419/10 -32H = 18/02 UTC



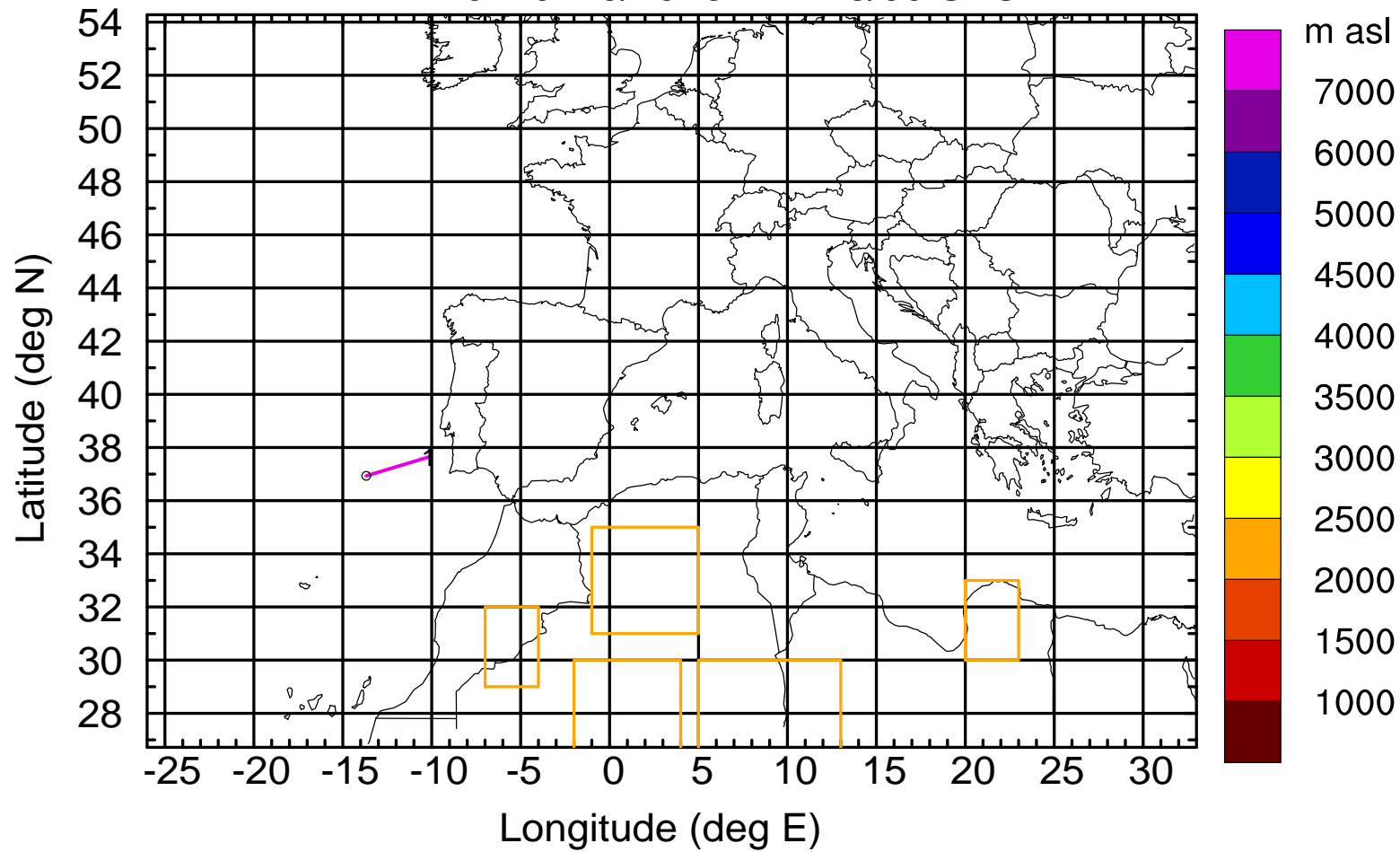
Level #2 of flight 170419a

BWD 20170419/10 -33H = 18/01 UTC



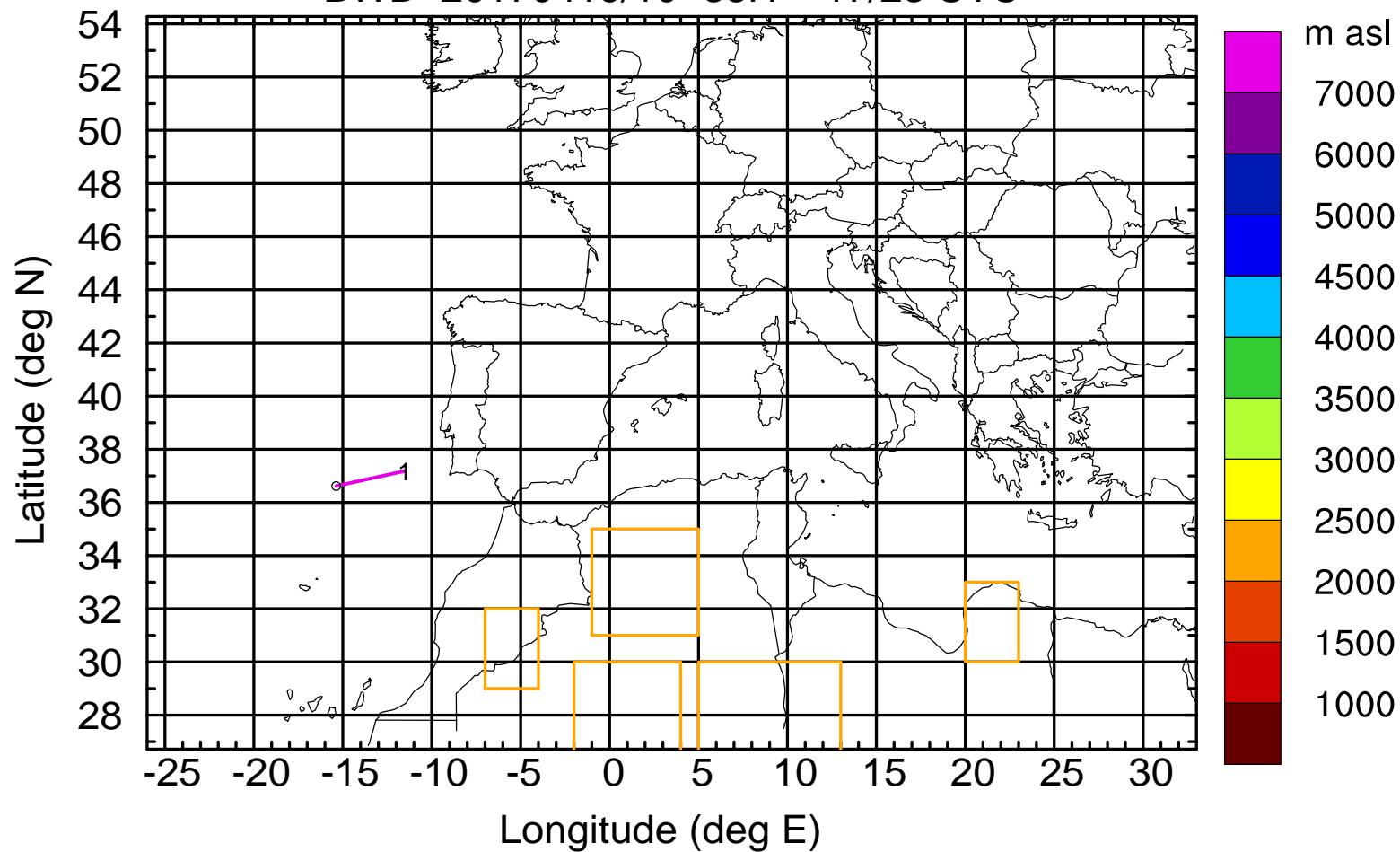
Level #2 of flight 170419a

BWD 20170419/10 -34H = 18/00 UTC



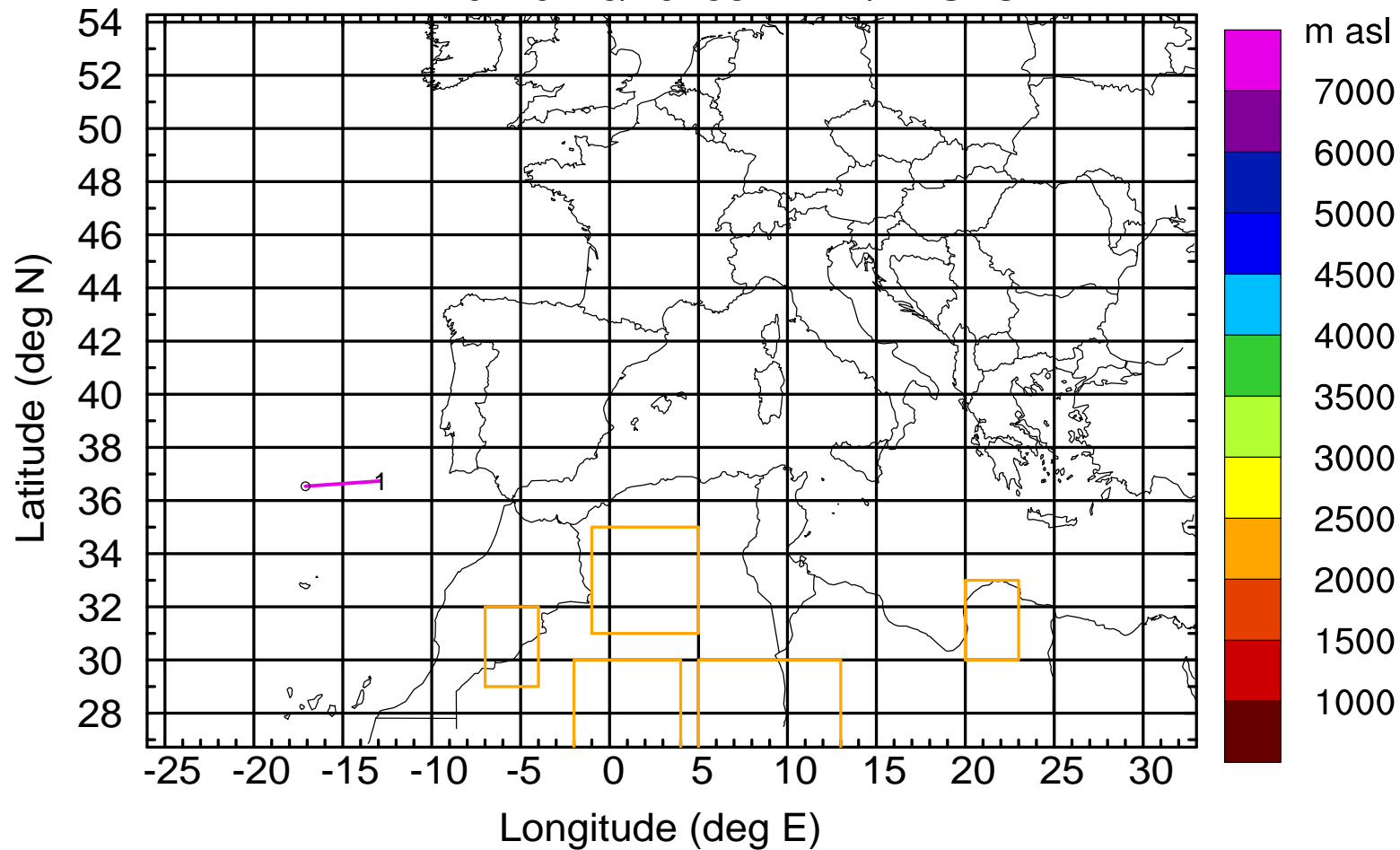
Level #2 of flight 170419a

BWD 20170419/10 -35H = 17/23 UTC



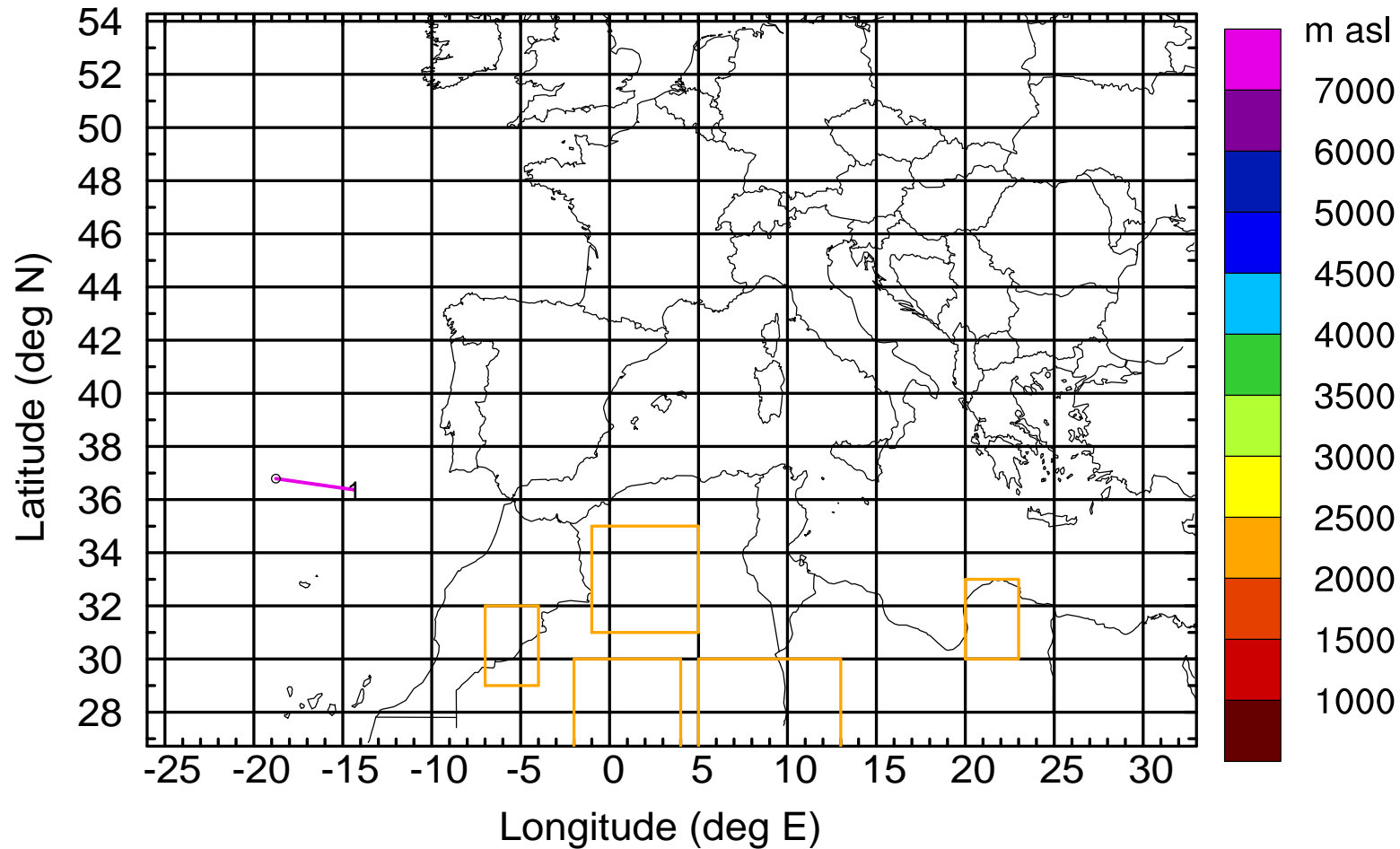
Level #2 of flight 170419a

BWD 20170419/10 -36H = 17/22 UTC



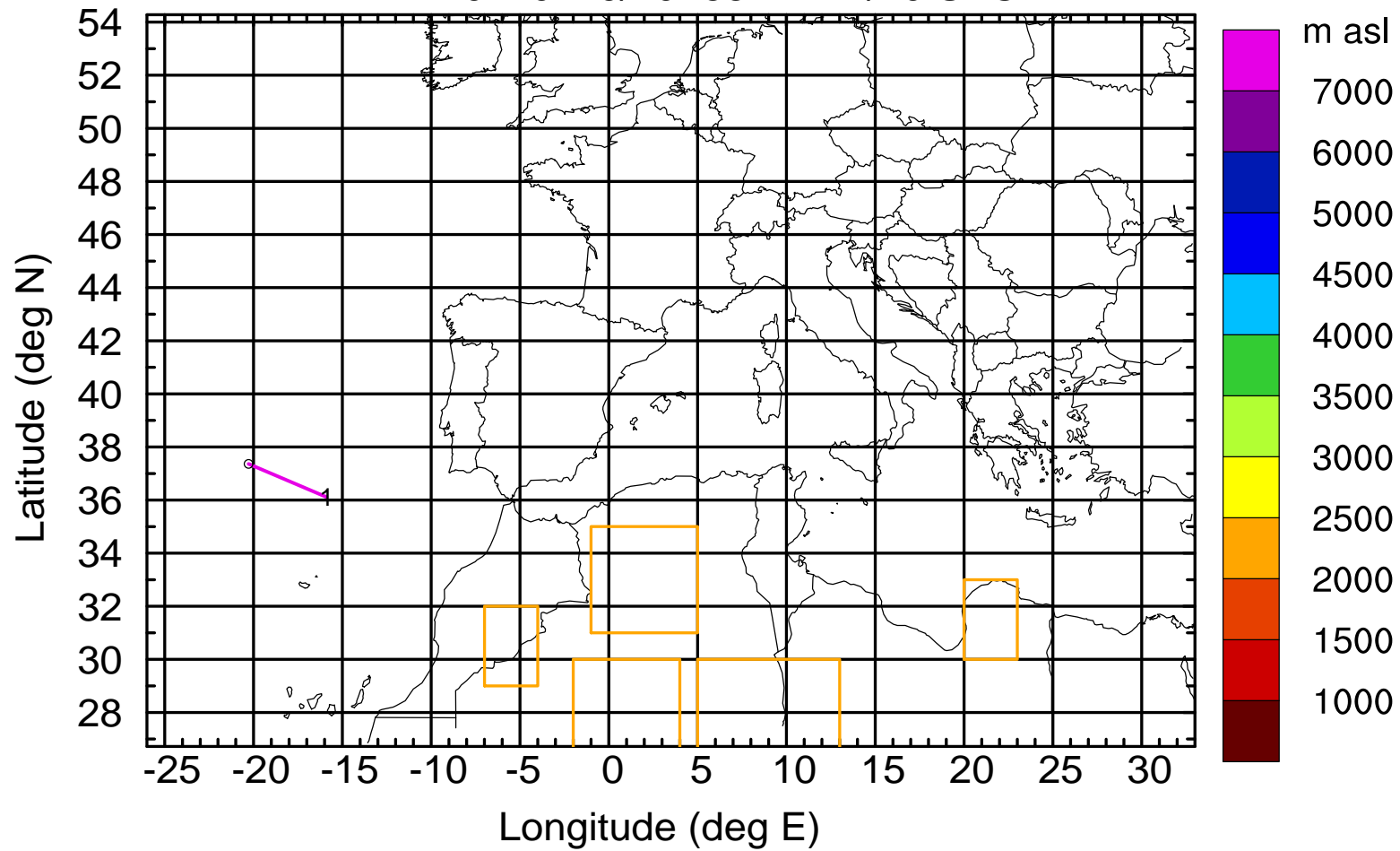
Level #2 of flight 170419a

BWD 20170419/10 -37H = 17/21 UTC



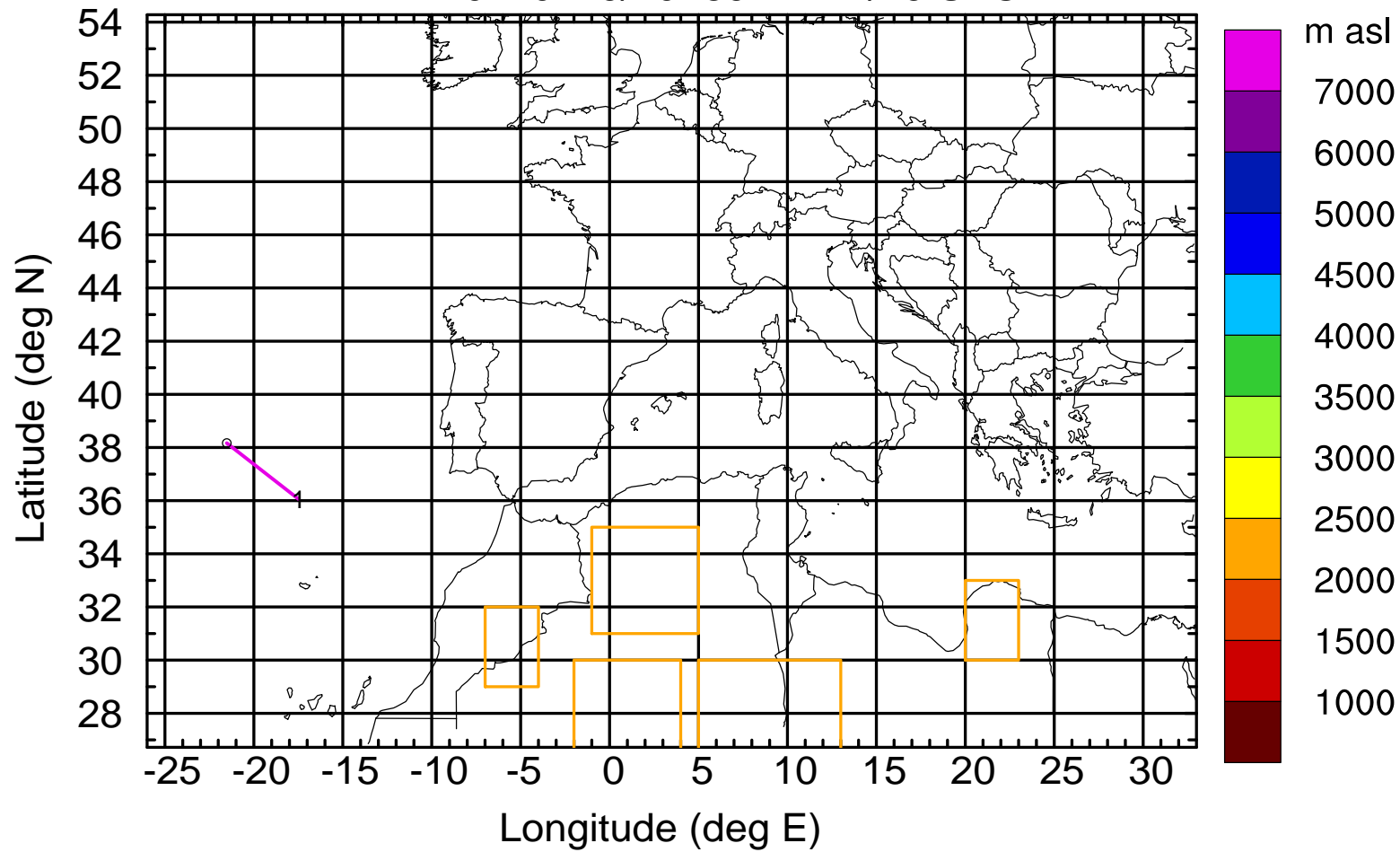
Level #2 of flight 170419a

BWD 20170419/10 -38H = 17/20 UTC



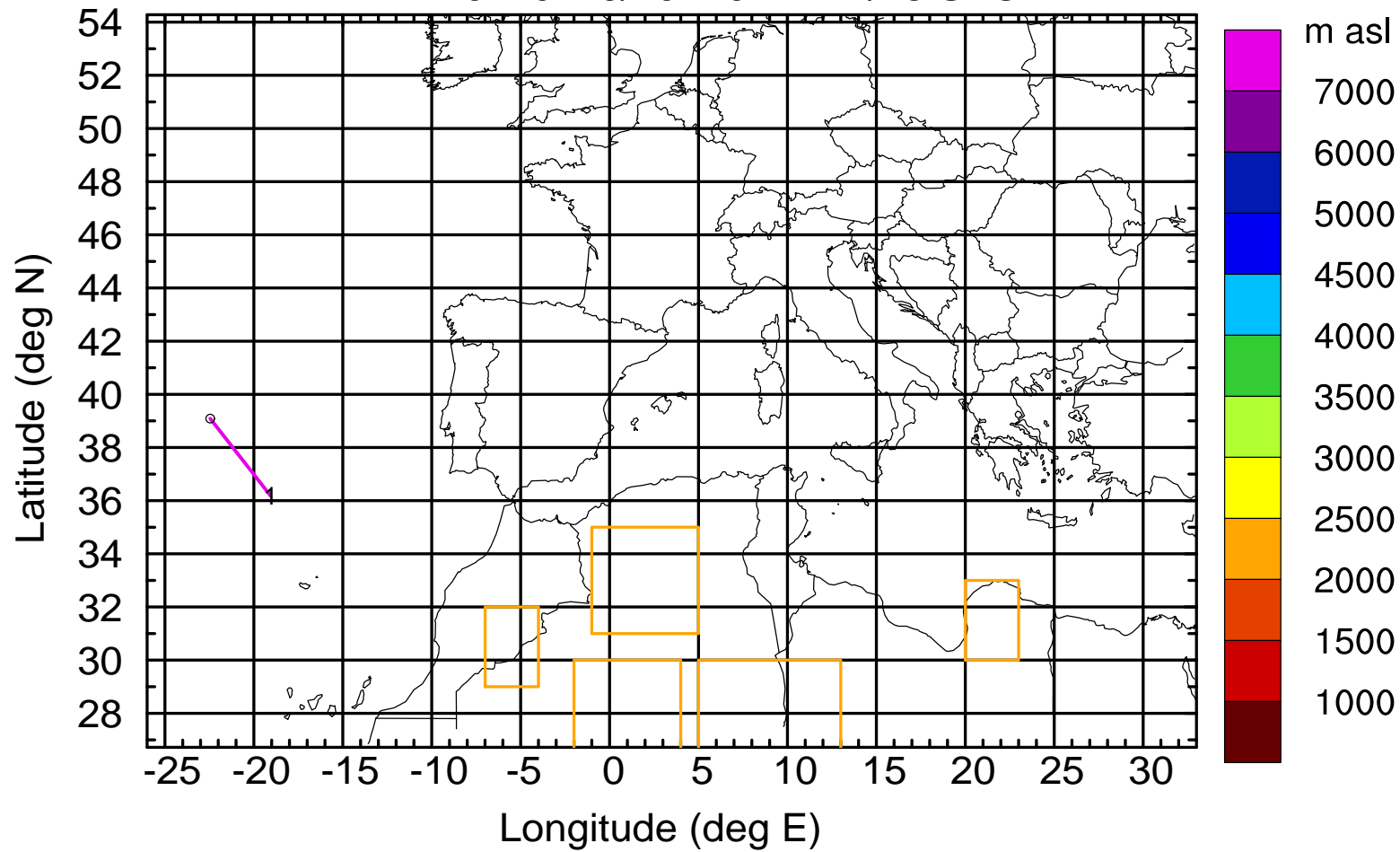
Level #2 of flight 170419a

BWD 20170419/10 -39H = 17/19 UTC



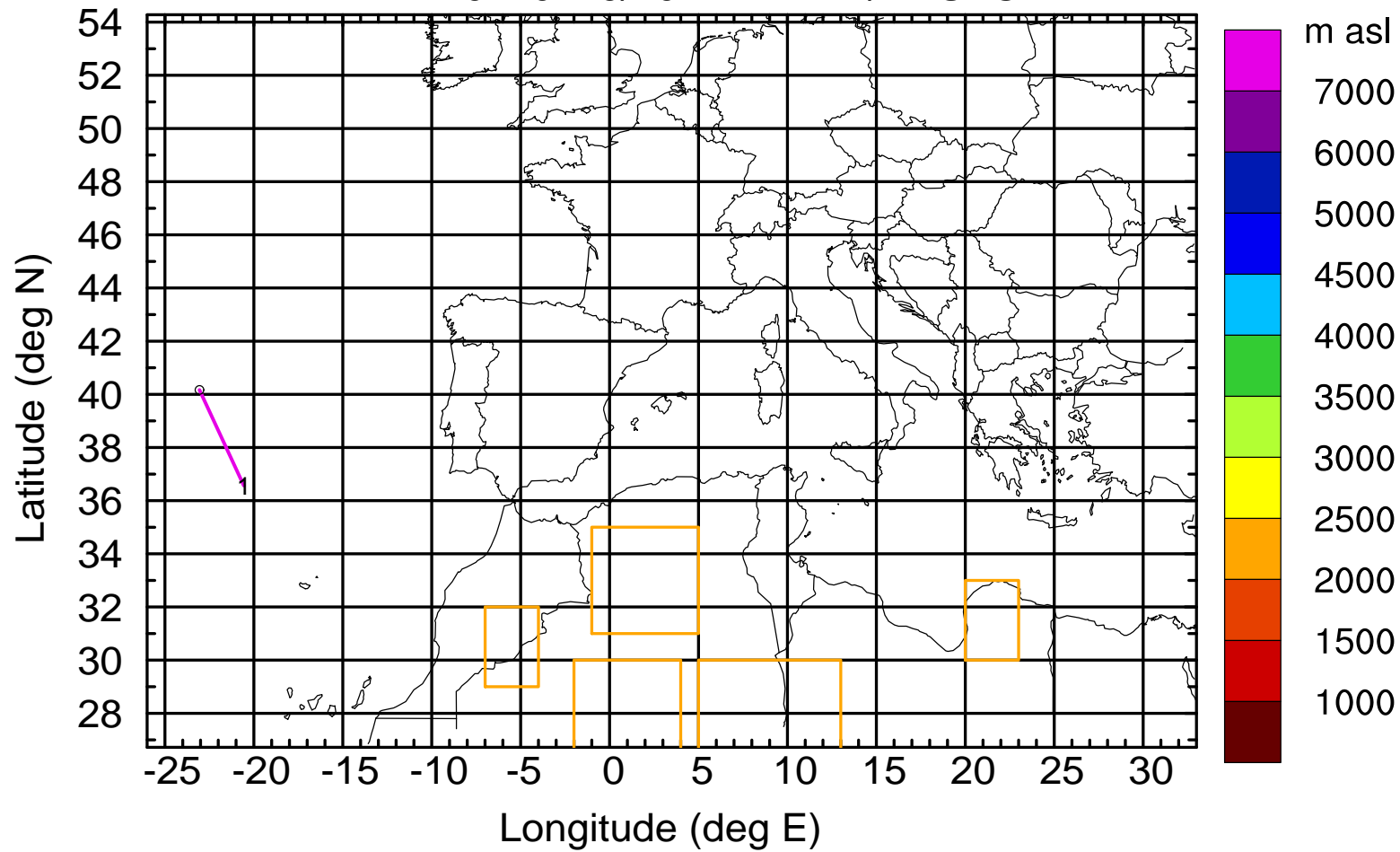
Level #2 of flight 170419a

BWD 20170419/10 -40H = 17/18 UTC



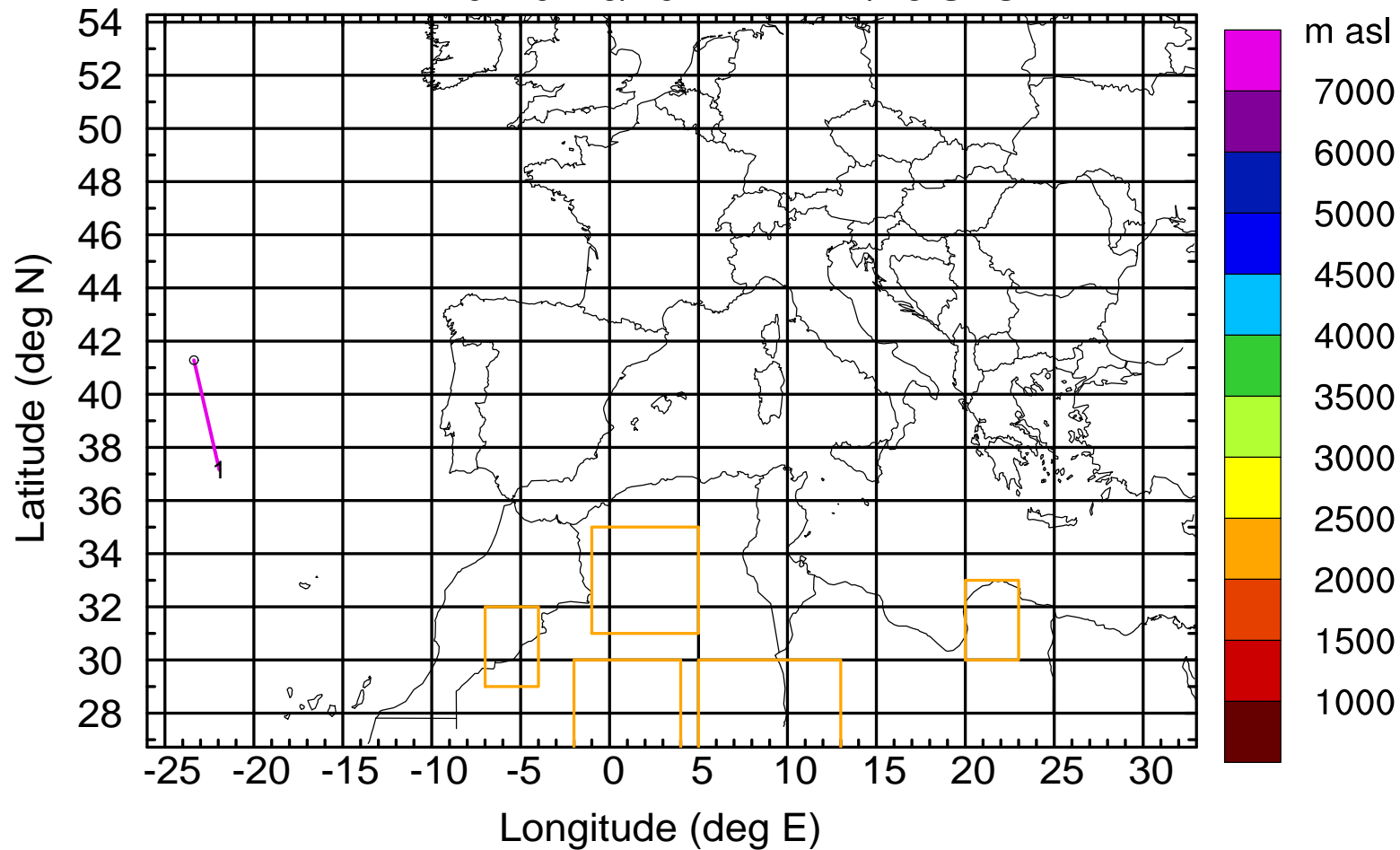
Level #2 of flight 170419a

BWD 20170419/10 -41H = 17/17 UTC



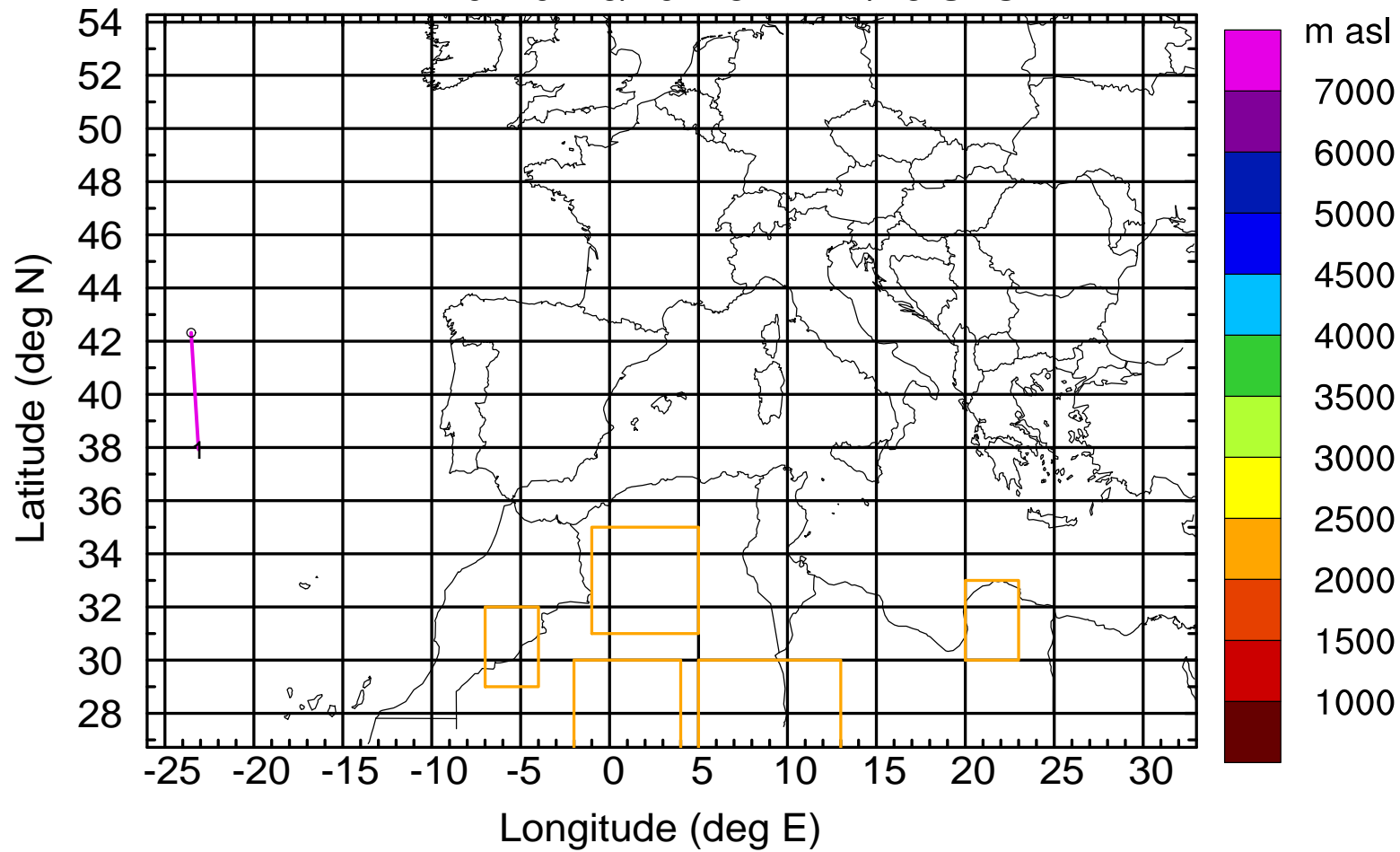
Level #2 of flight 170419a

BWD 20170419/10 -42H = 17/16 UTC



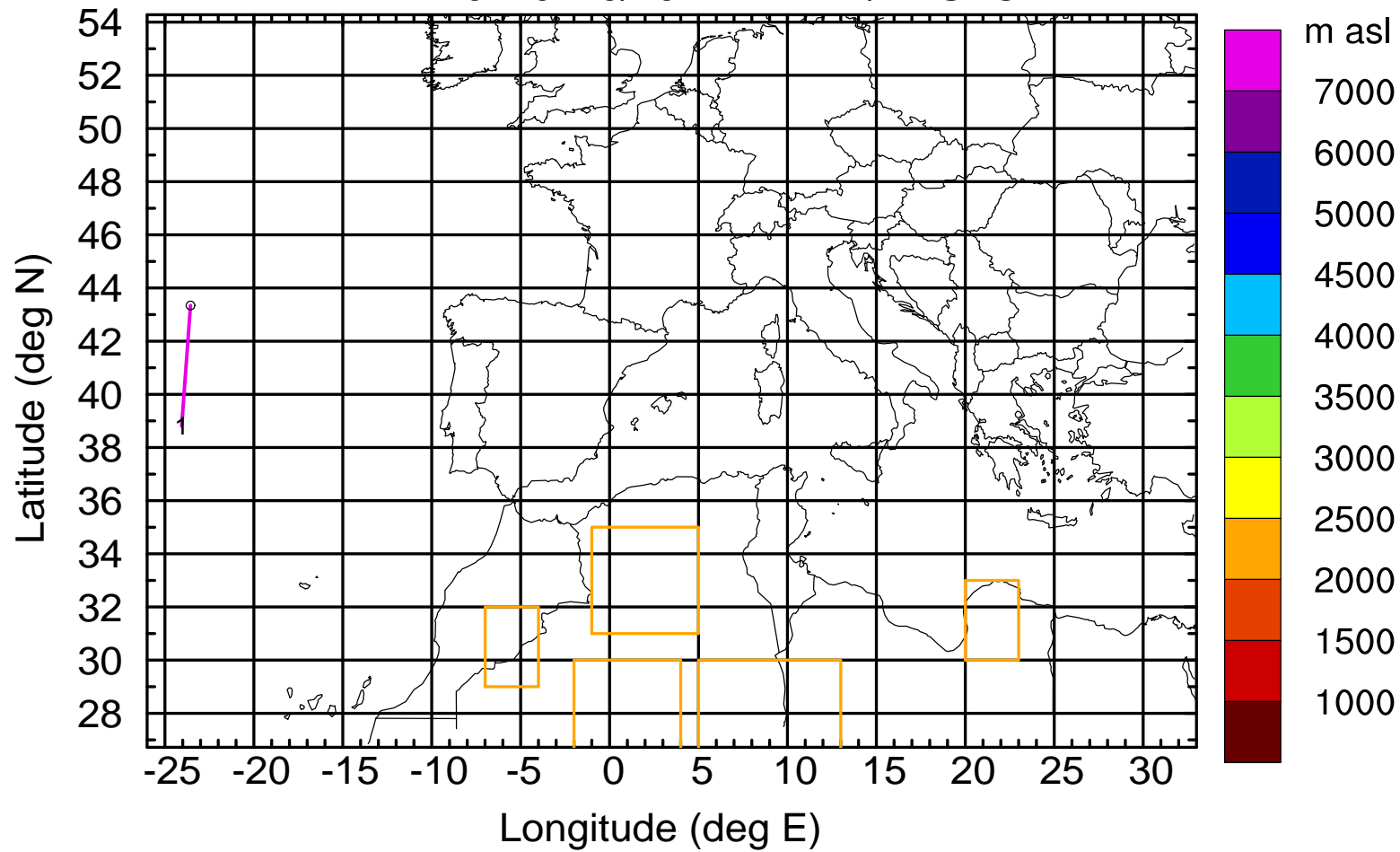
Level #2 of flight 170419a

BWD 20170419/10 -43H = 17/15 UTC



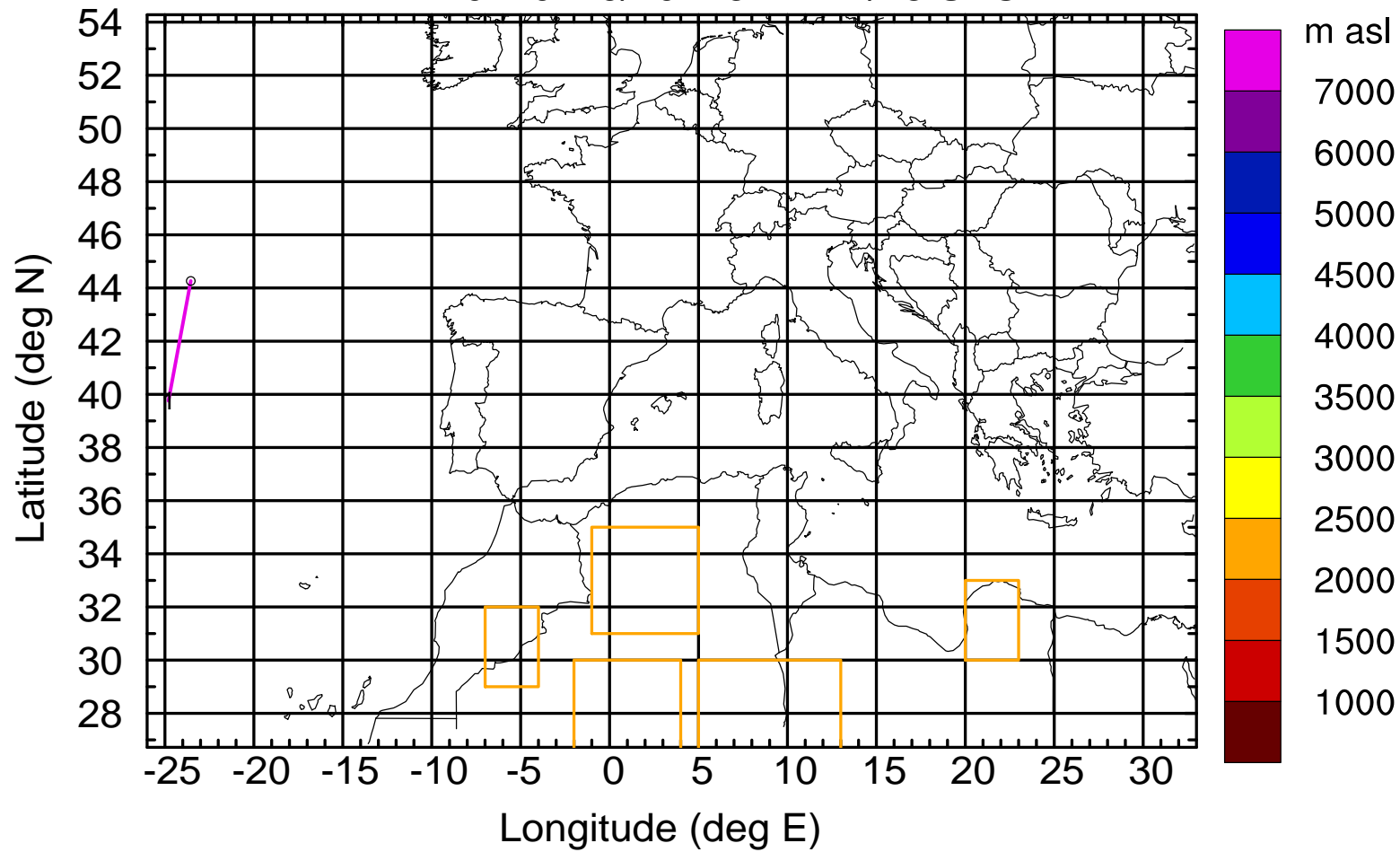
Level #2 of flight 170419a

BWD 20170419/10 -44H = 17/14 UTC



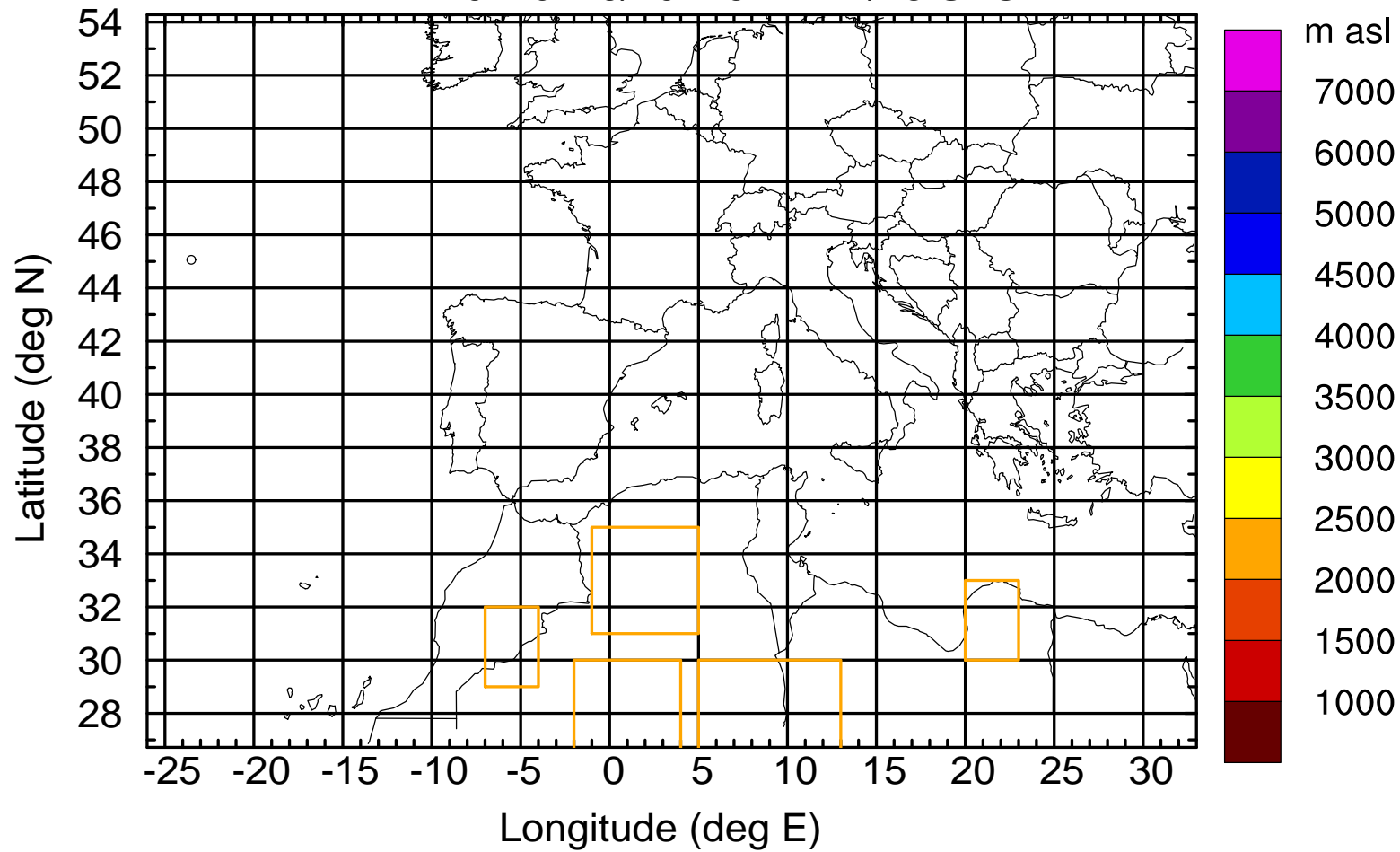
Level #2 of flight 170419a

BWD 20170419/10 -45H = 17/13 UTC



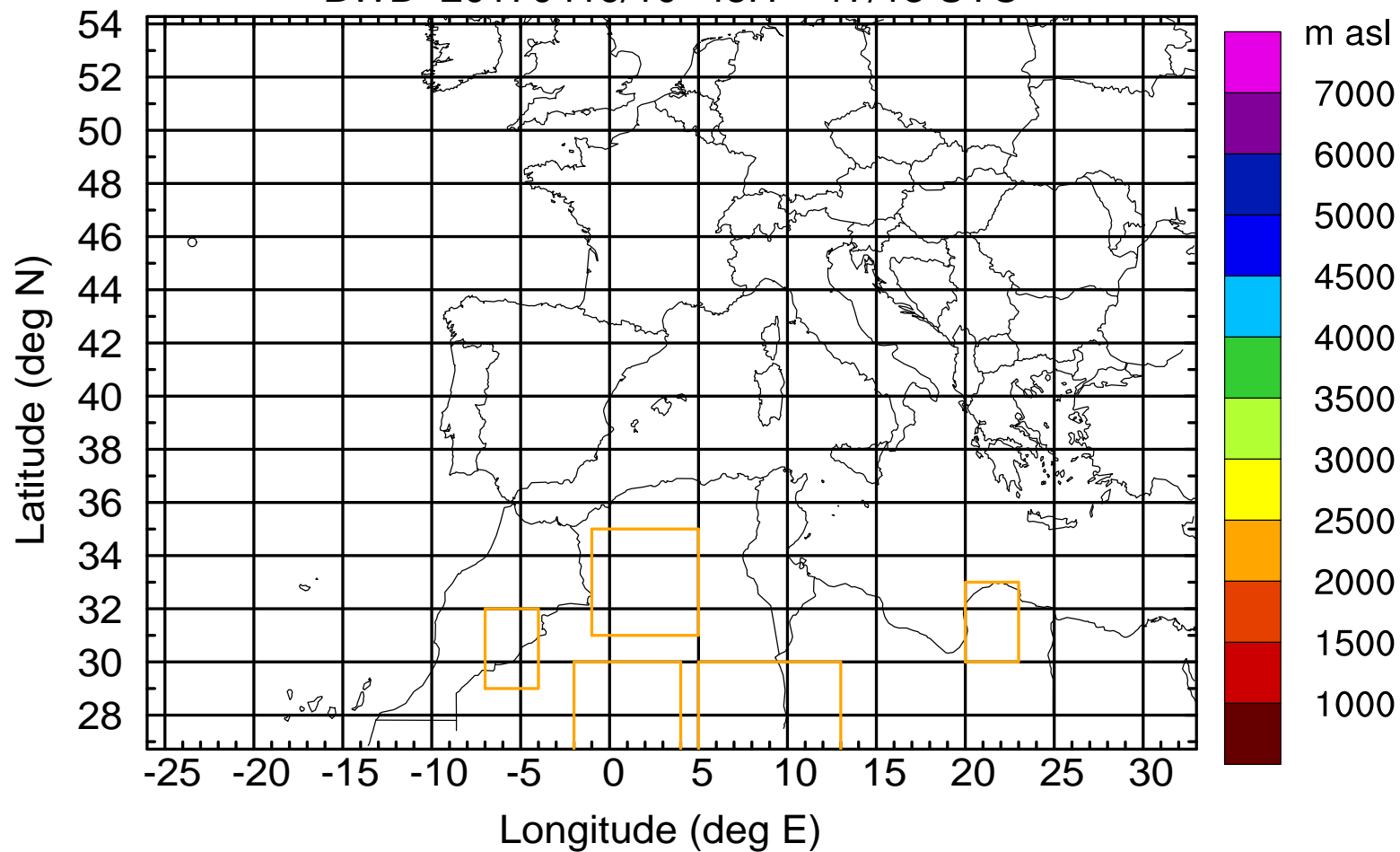
Level #2 of flight 170419a

BWD 20170419/10 -45H = 17/13 UTC



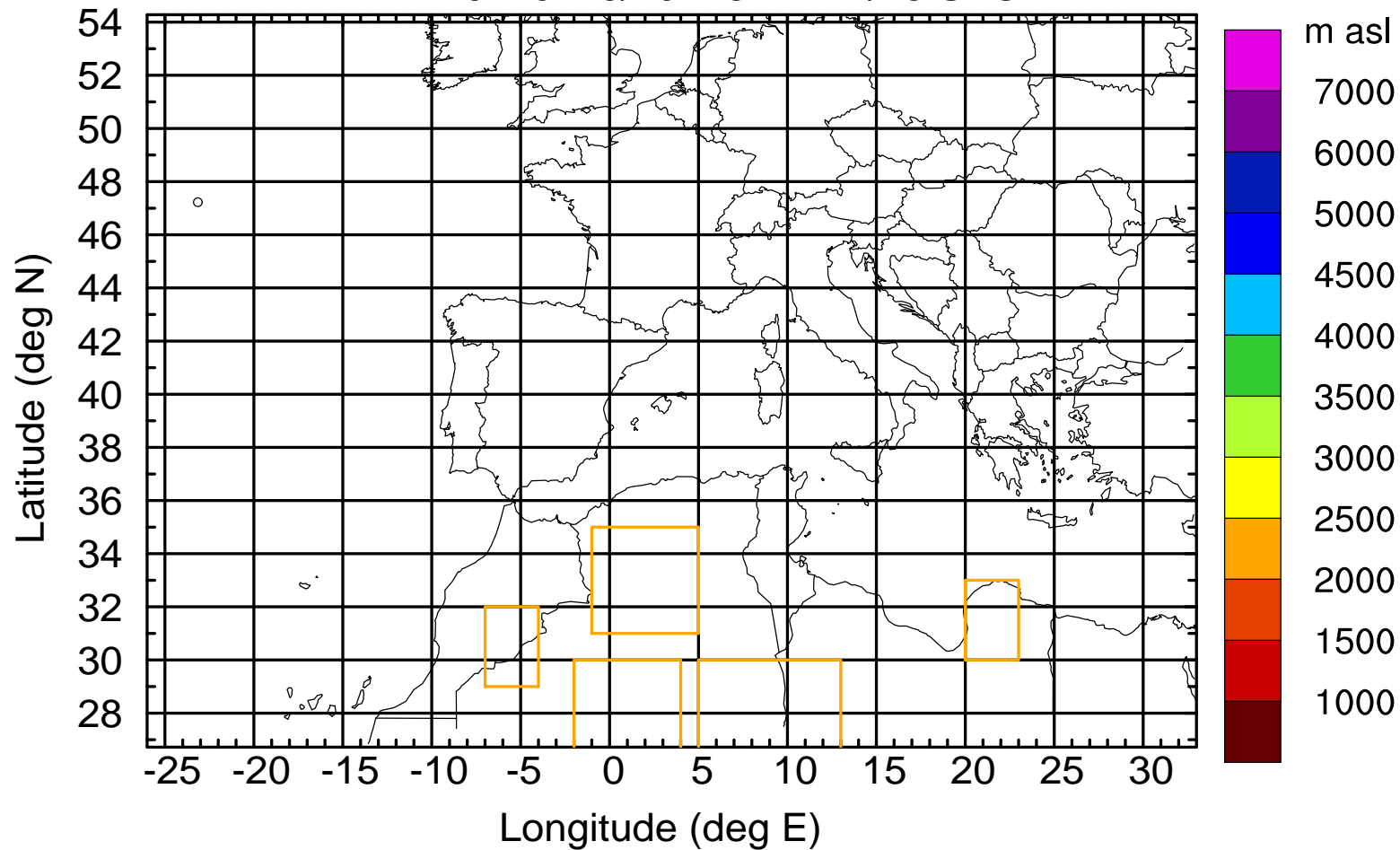
Level #2 of flight 170419a

BWD 20170419/10 -45H = 17/13 UTC



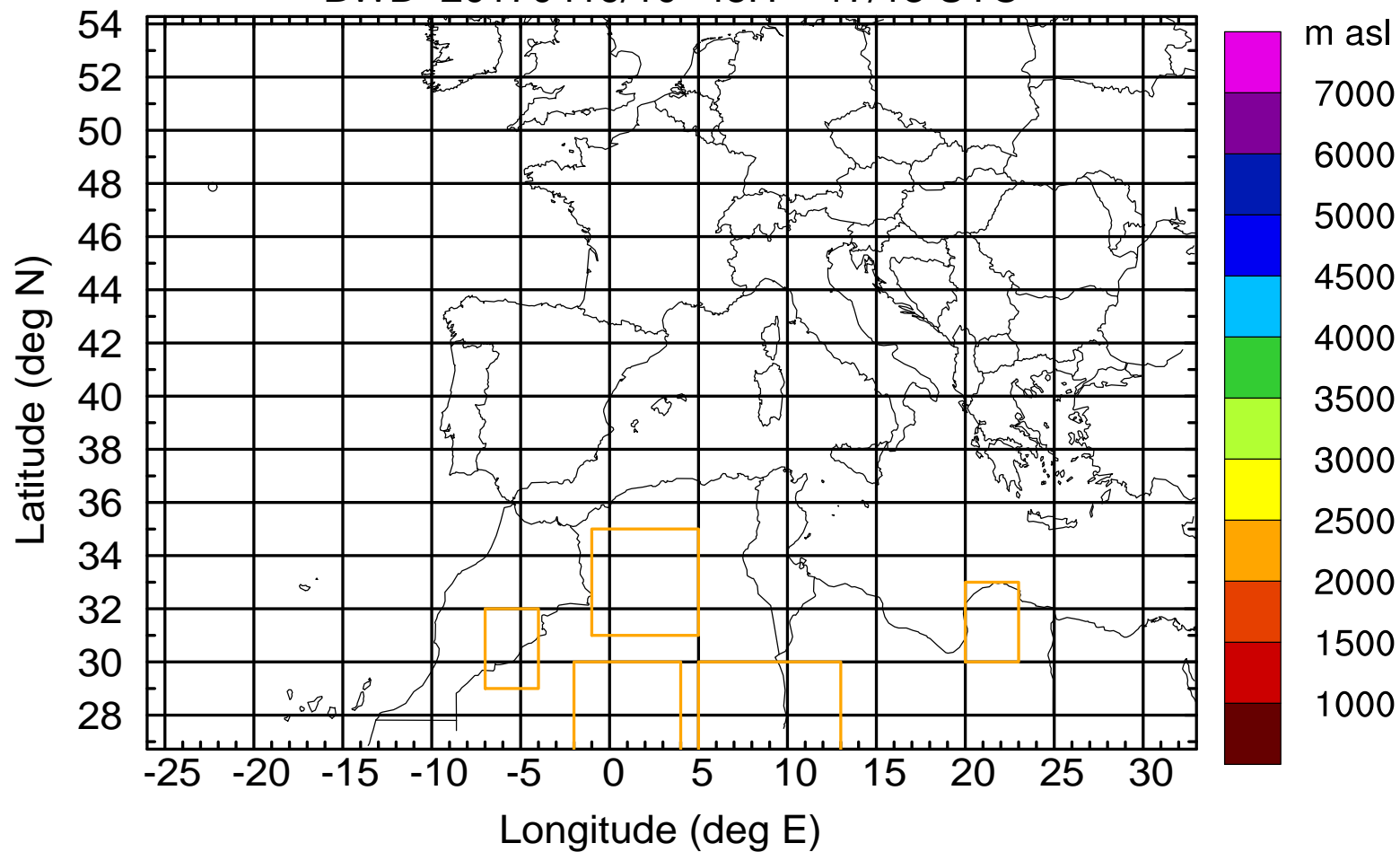
Level #2 of flight 170419a

BWD 20170419/10 -45H = 17/13 UTC



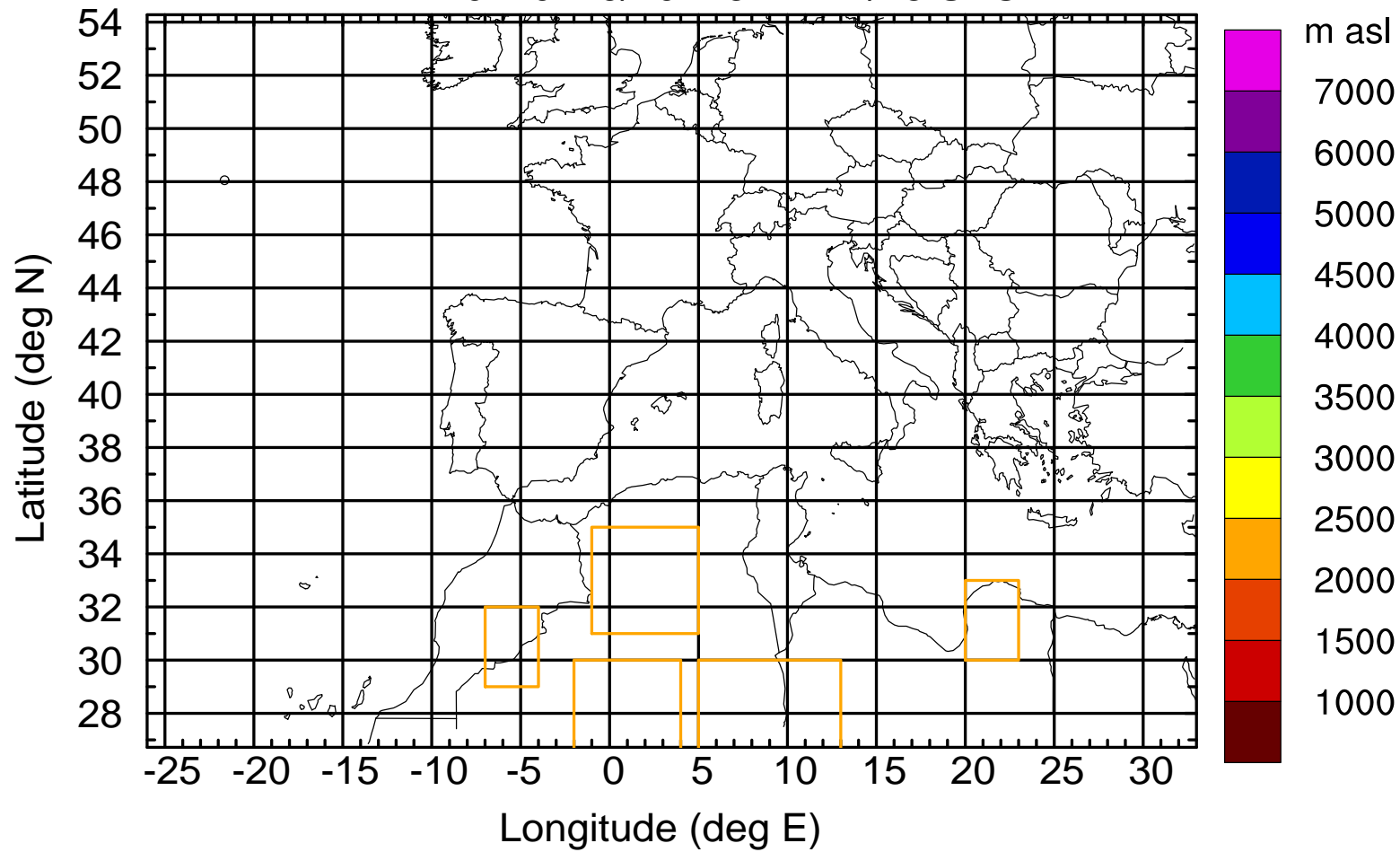
Level #2 of flight 170419a

BWD 20170419/10 -45H = 17/13 UTC



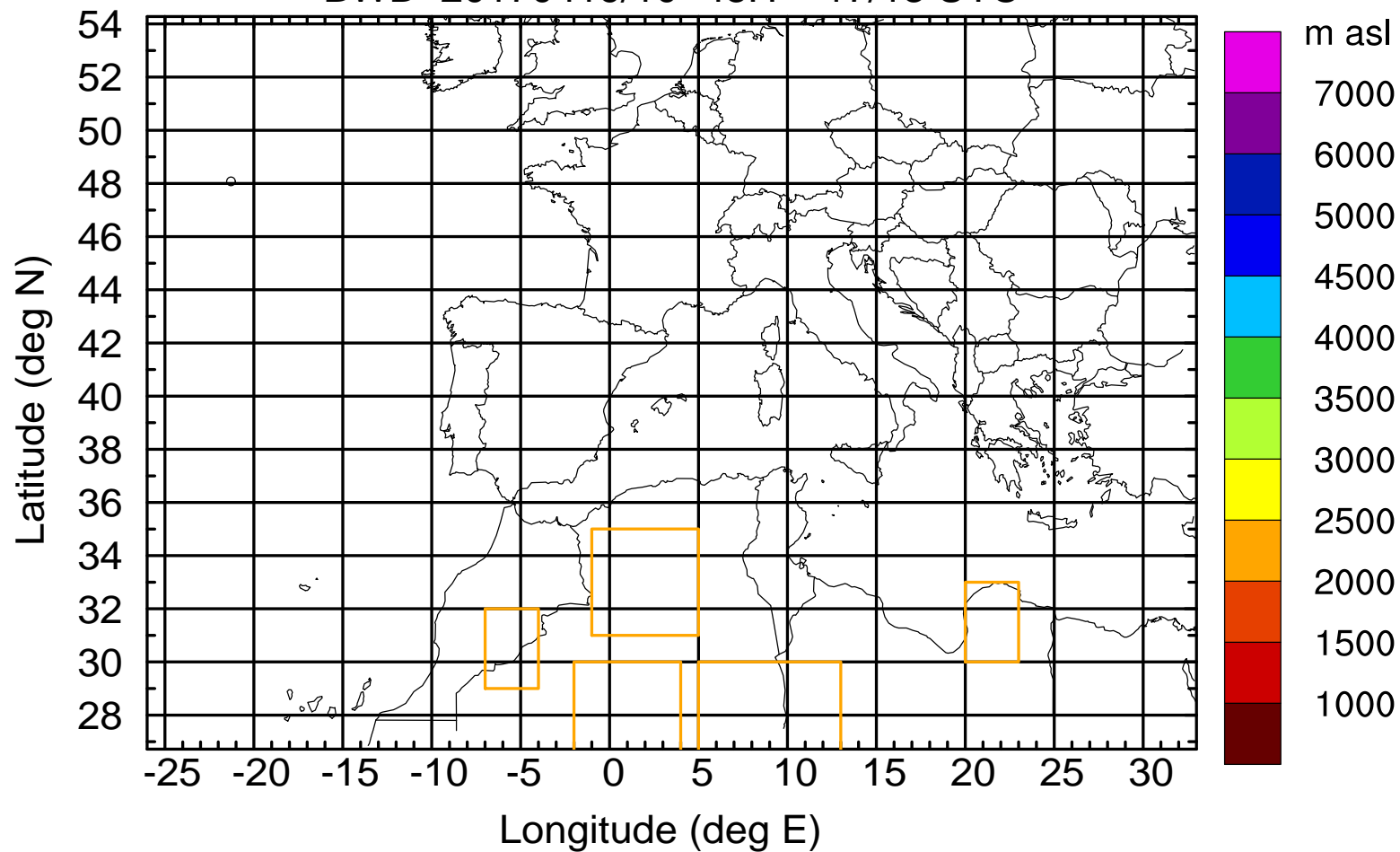
Level #2 of flight 170419a

BWD 20170419/10 -45H = 17/13 UTC



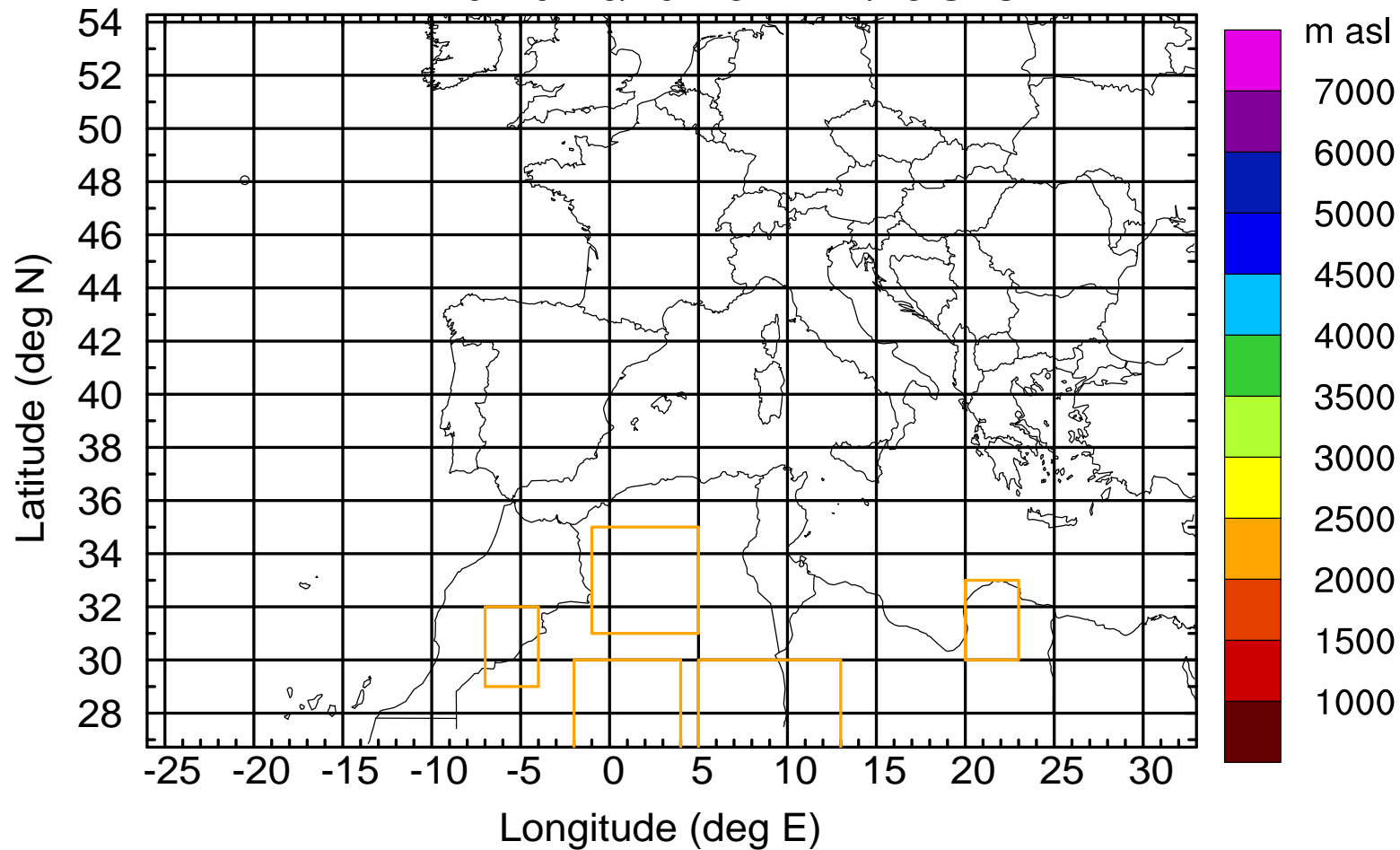
Level #2 of flight 170419a

BWD 20170419/10 -45H = 17/13 UTC



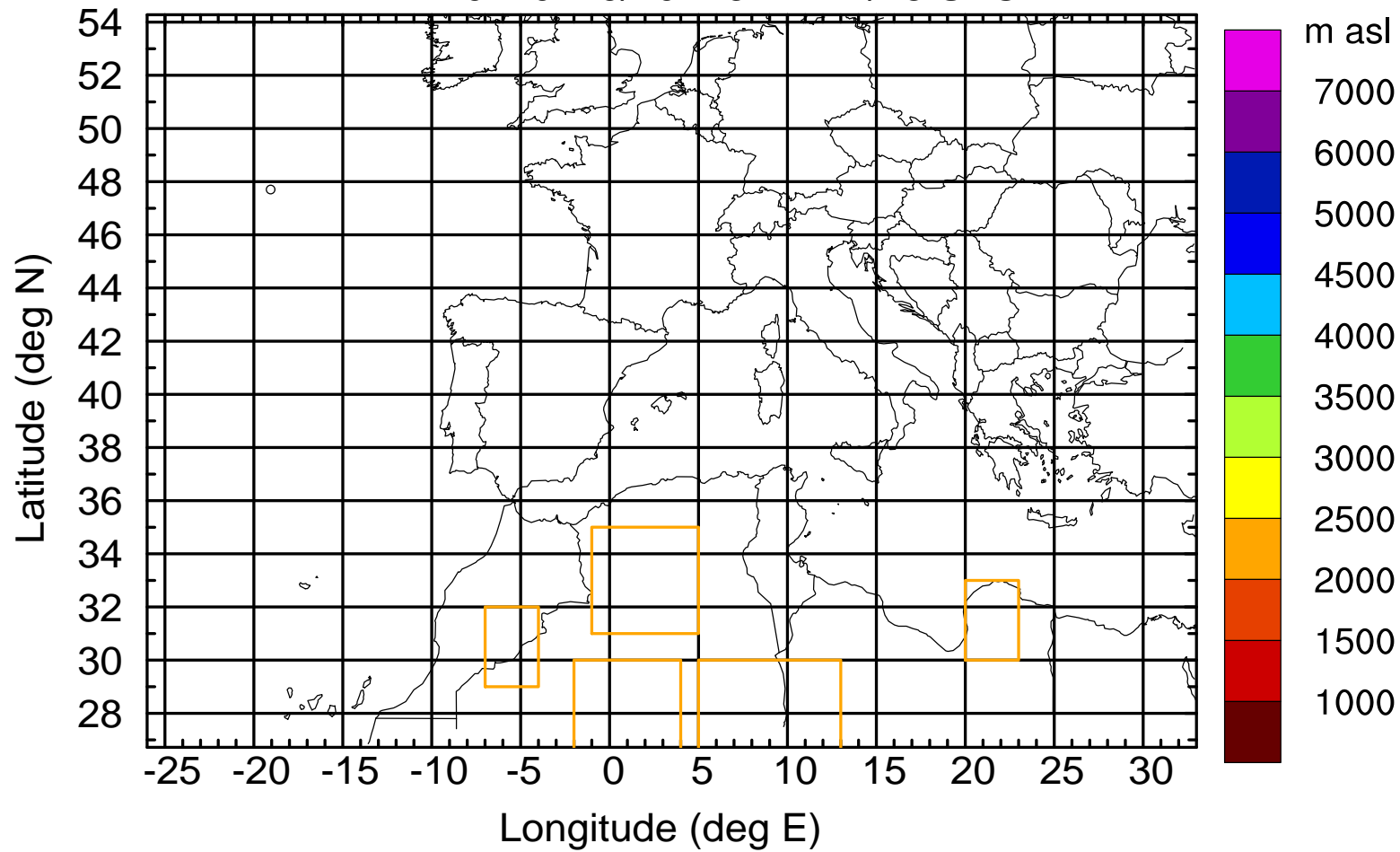
Level #2 of flight 170419a

BWD 20170419/10 -45H = 17/13 UTC



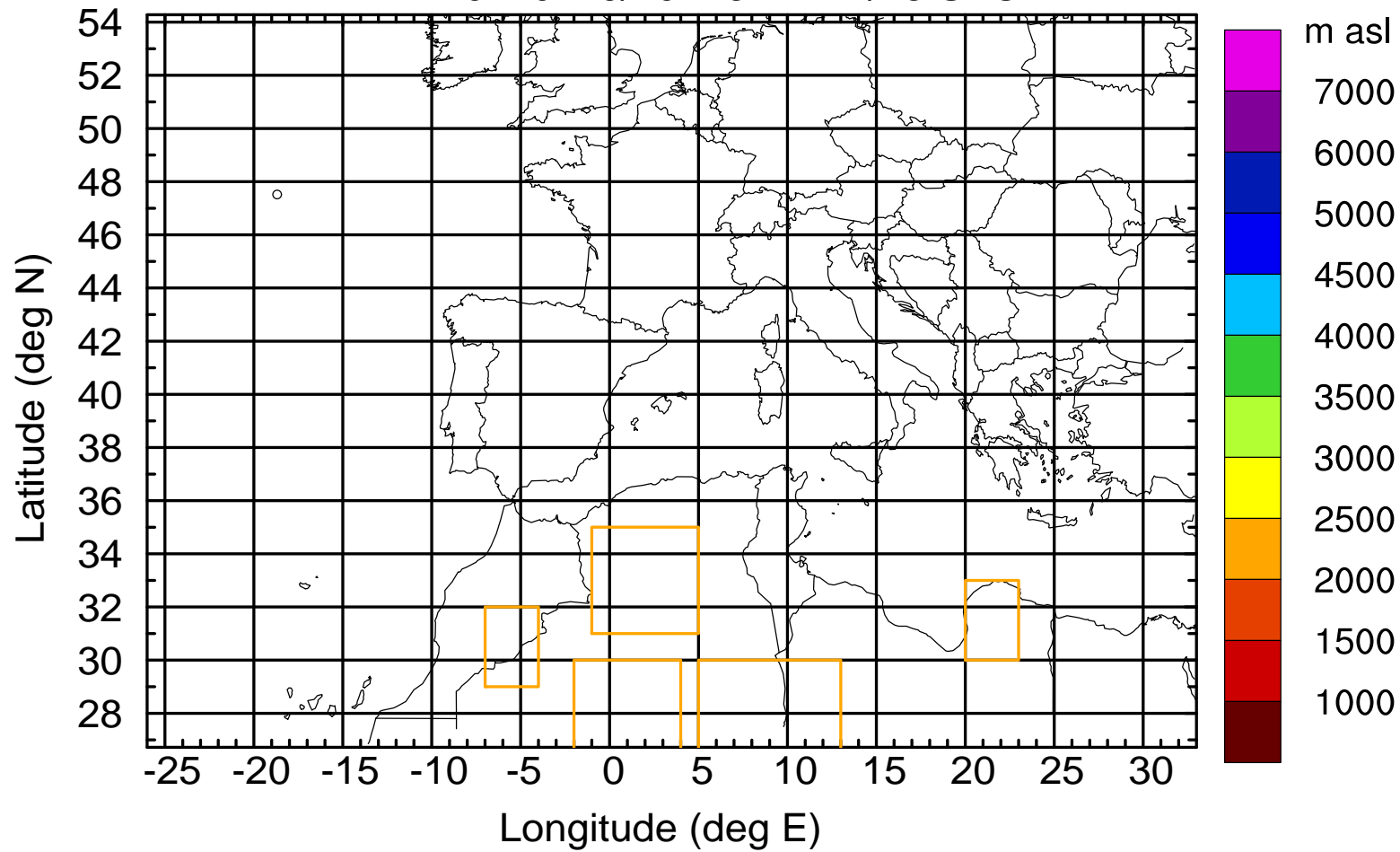
Level #2 of flight 170419a

BWD 20170419/10 -45H = 17/13 UTC



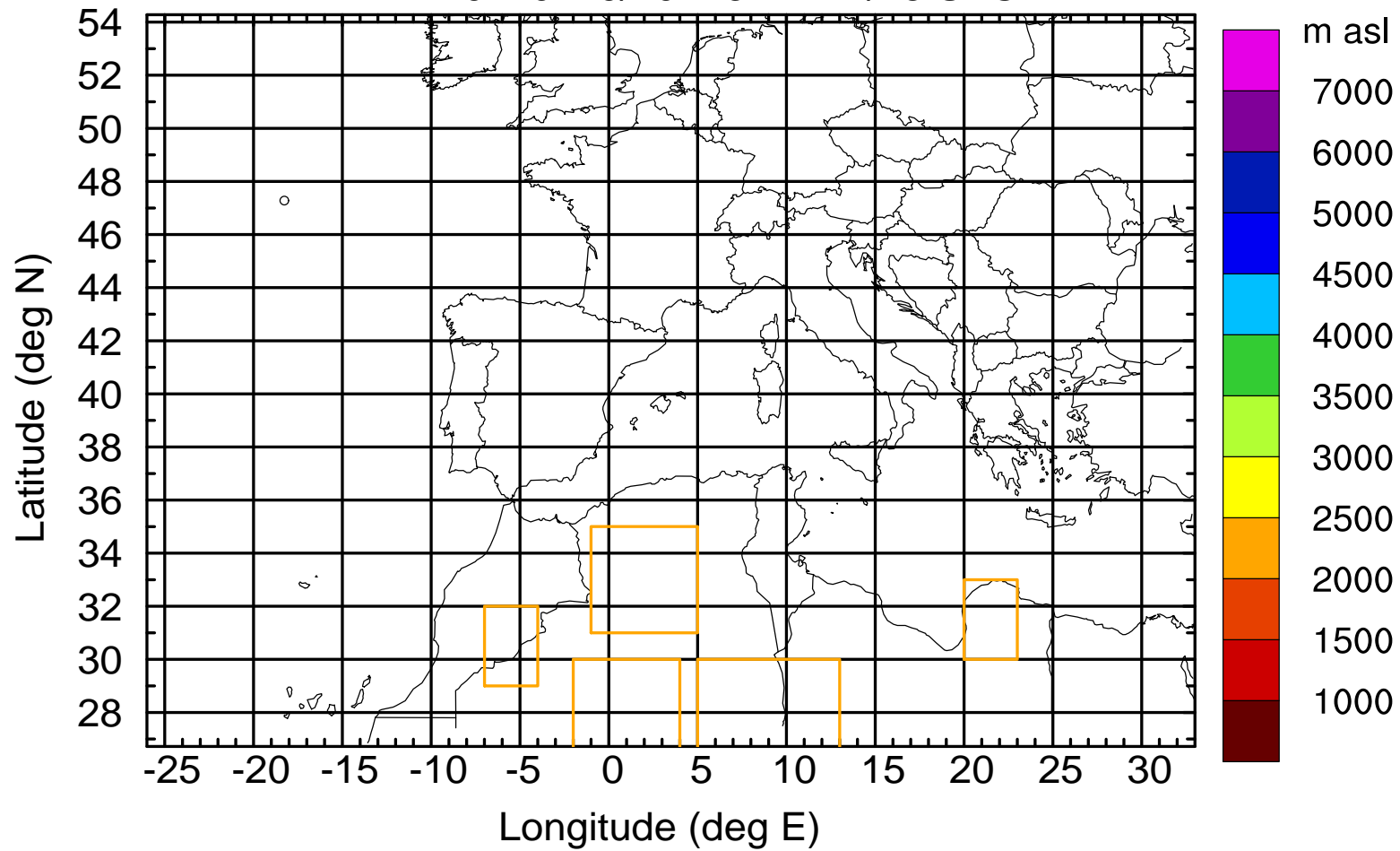
Level #2 of flight 170419a

BWD 20170419/10 -45H = 17/13 UTC



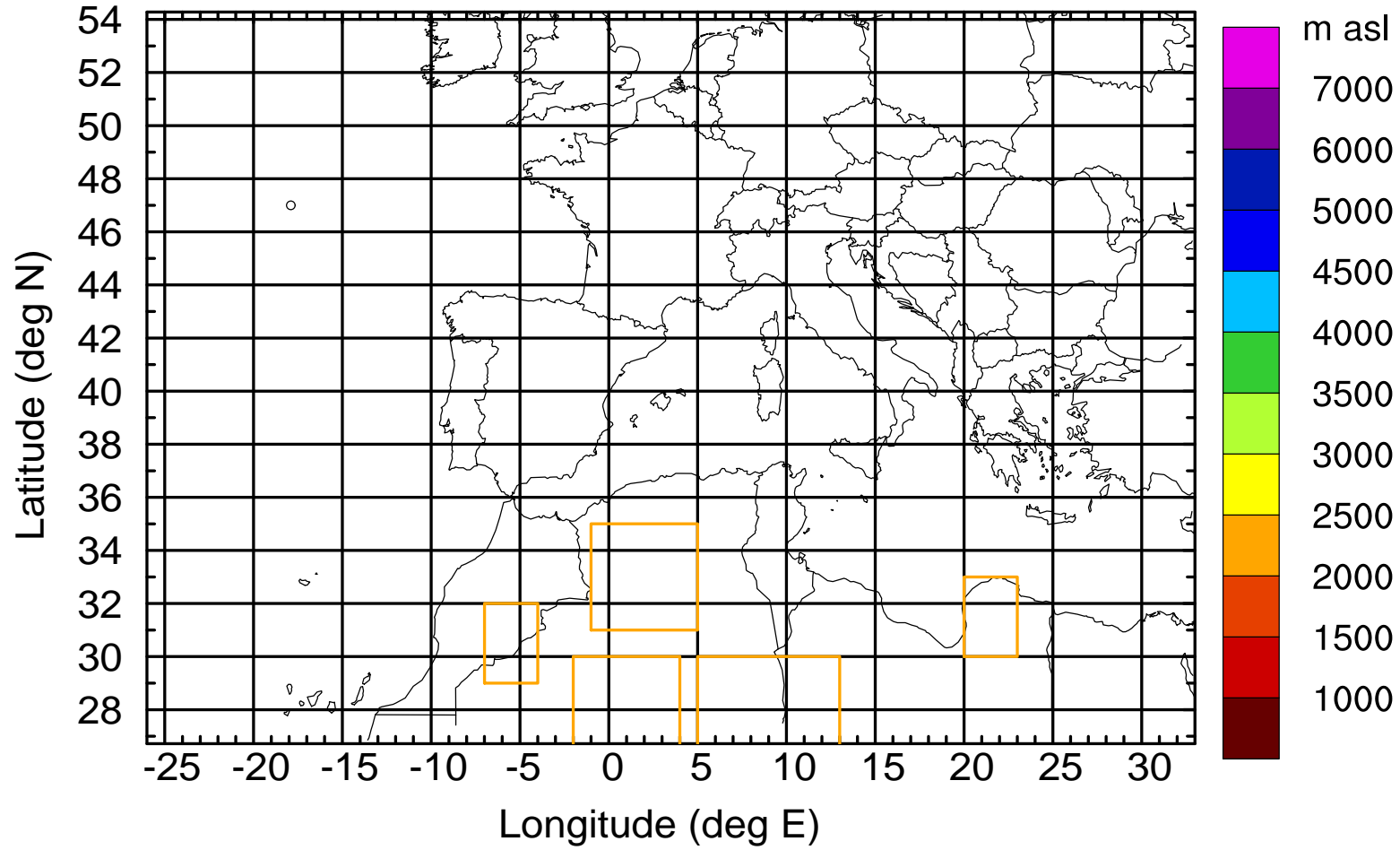
Level #2 of flight 170419a

BWD 20170419/10 -45H = 17/13 UTC



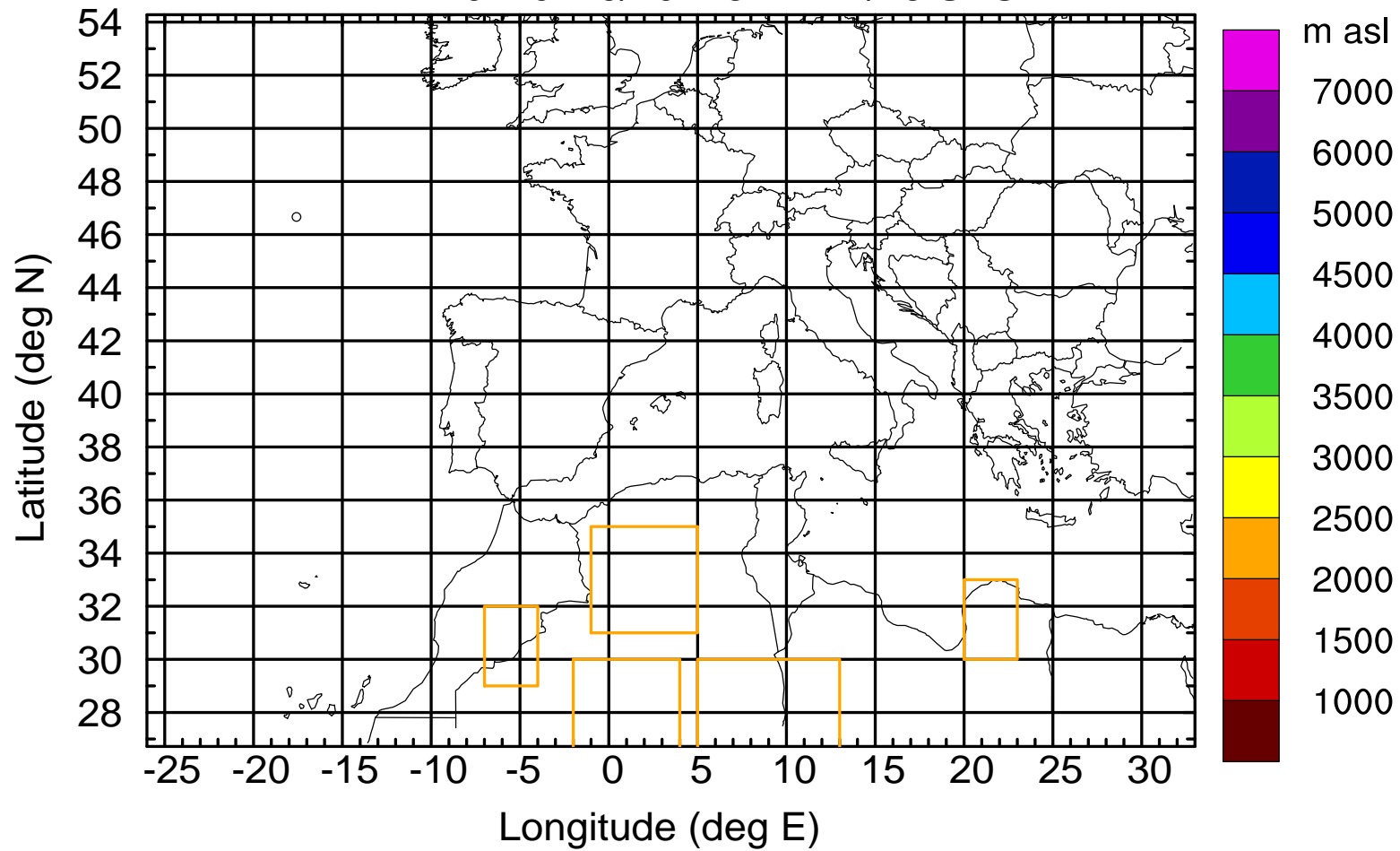
Level #2 of flight 170419a

BWD 20170419/10 -45H = 17/13 UTC



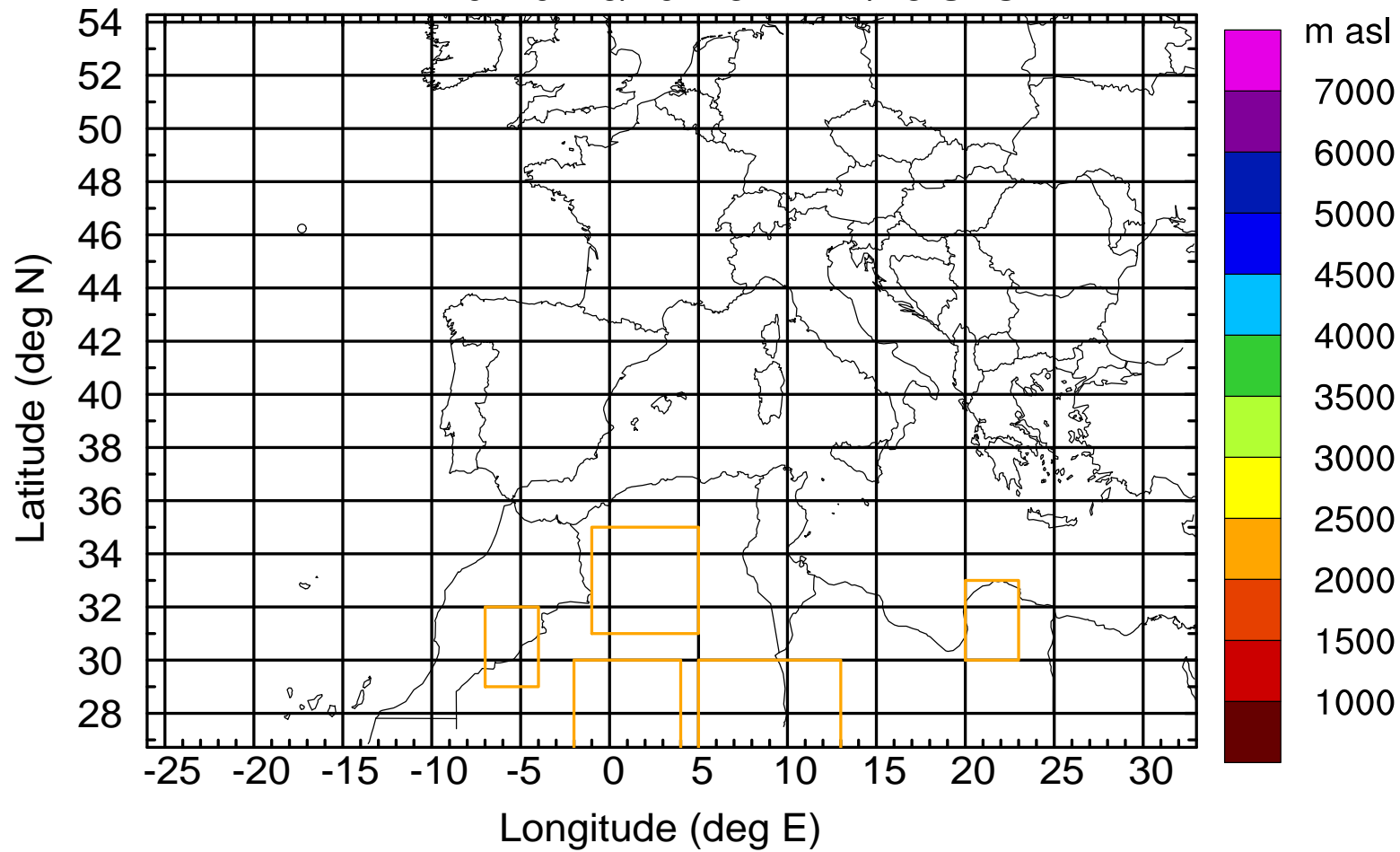
Level #2 of flight 170419a

BWD 20170419/10 -45H = 17/13 UTC



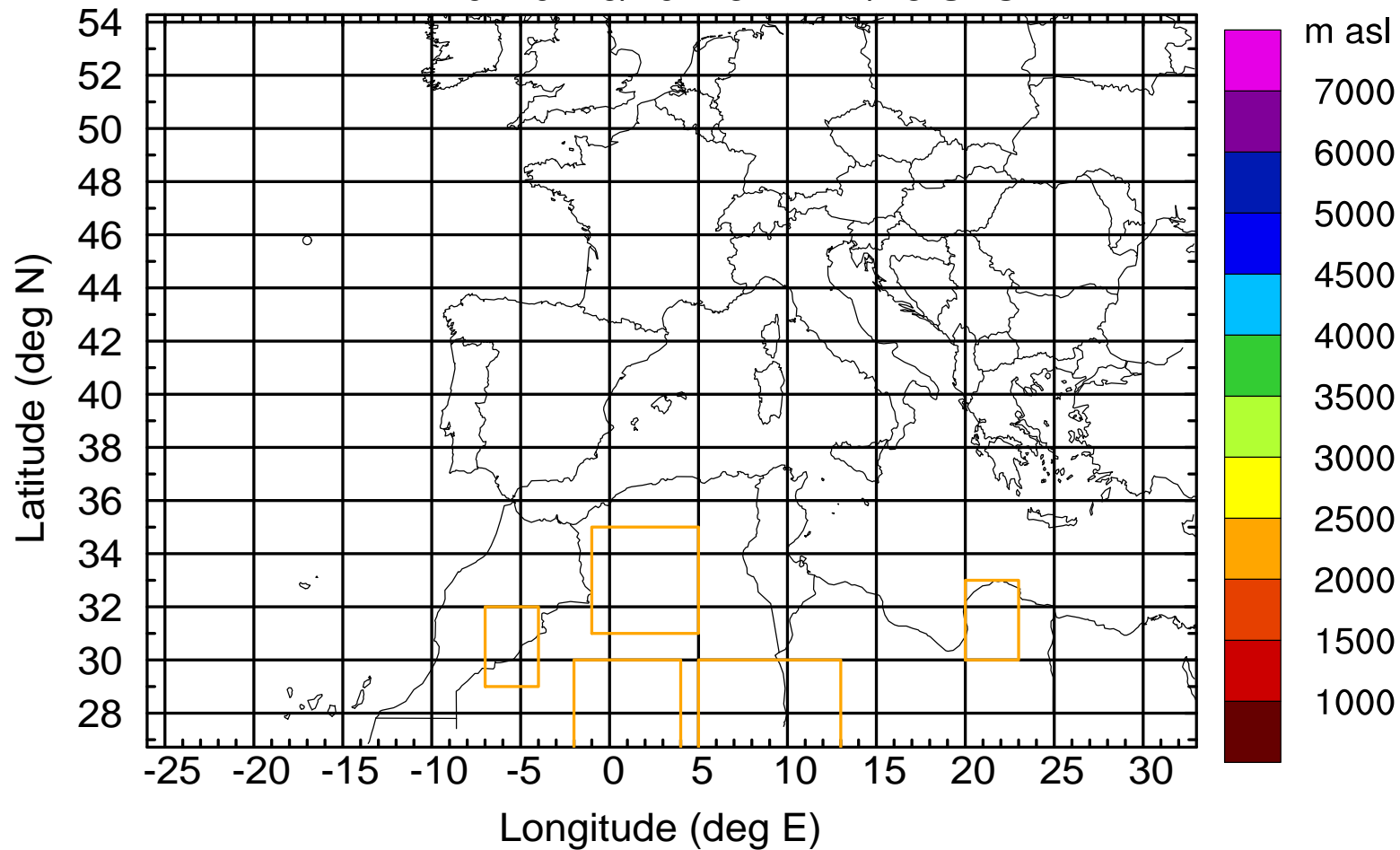
Level #2 of flight 170419a

BWD 20170419/10 -45H = 17/13 UTC



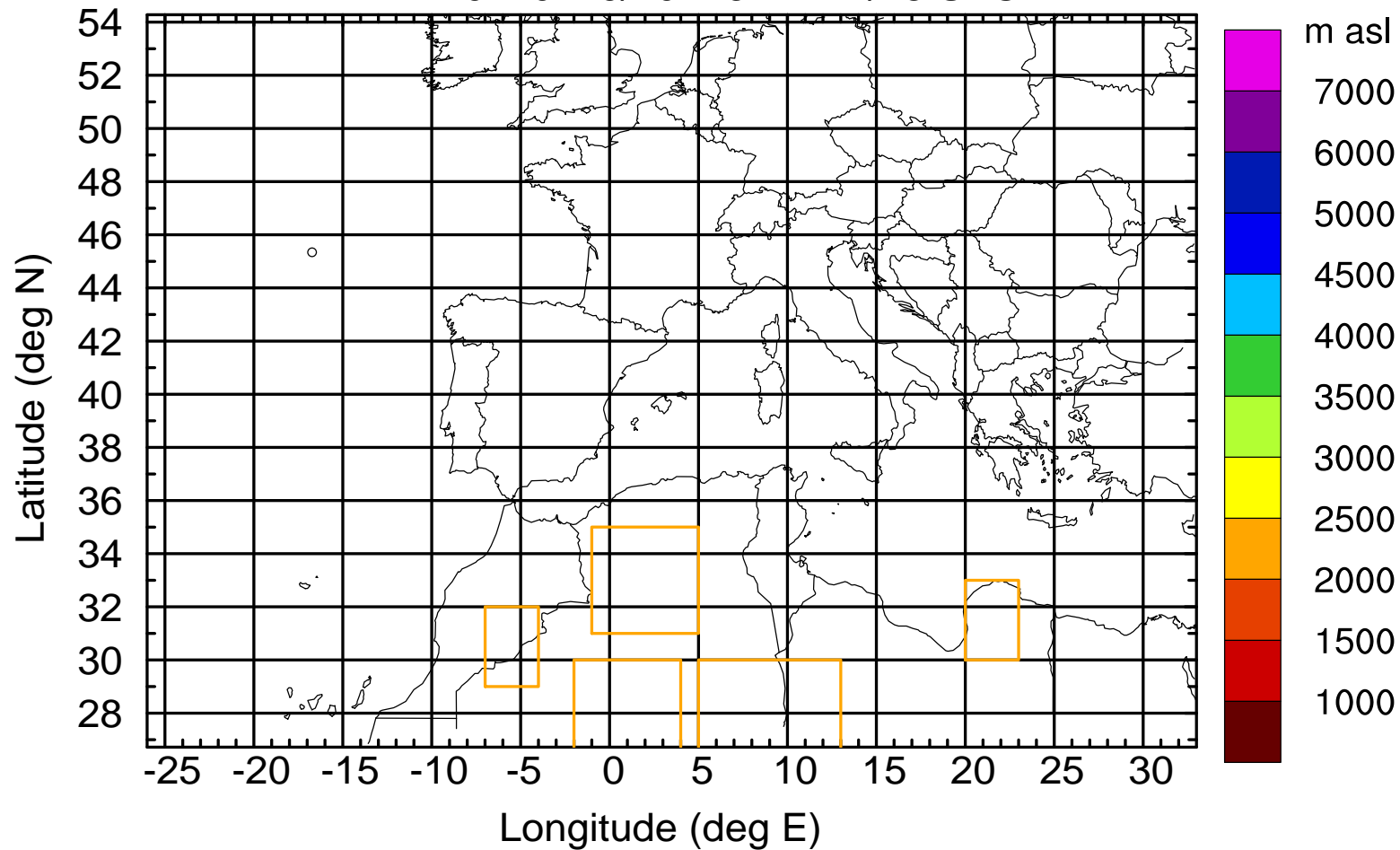
Level #2 of flight 170419a

BWD 20170419/10 -45H = 17/13 UTC



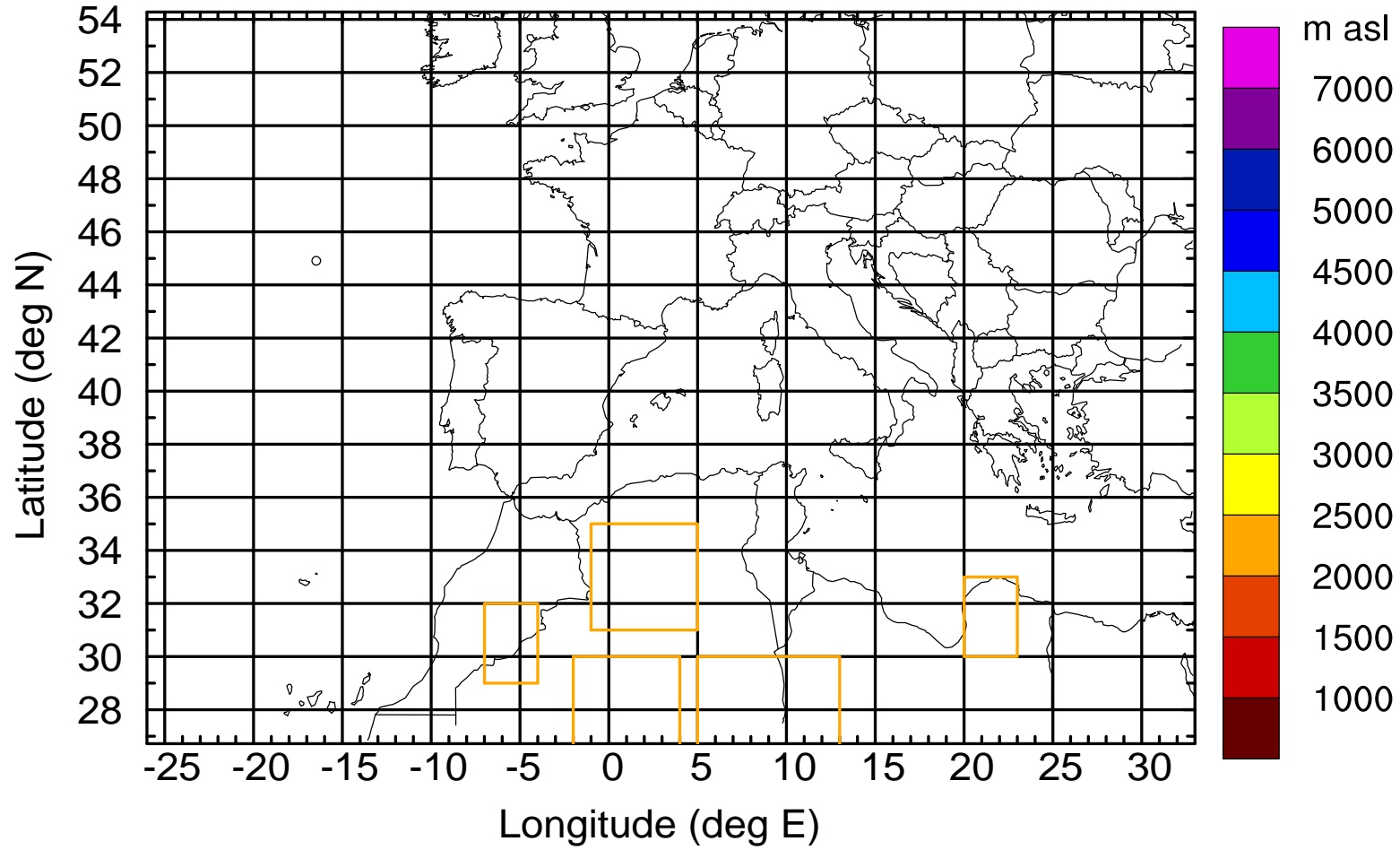
Level #2 of flight 170419a

BWD 20170419/10 -45H = 17/13 UTC



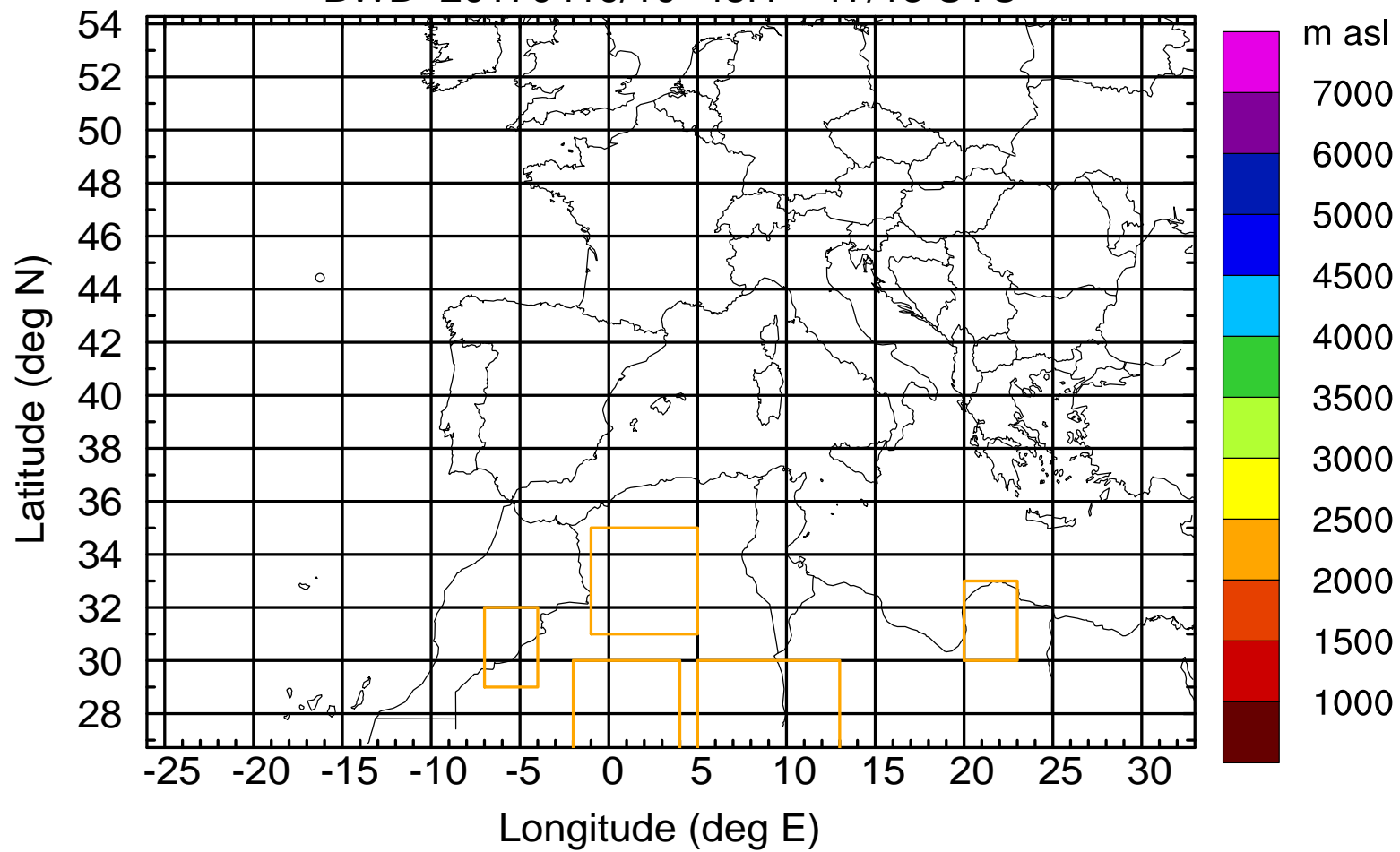
Level #2 of flight 170419a

BWD 20170419/10 -45H = 17/13 UTC



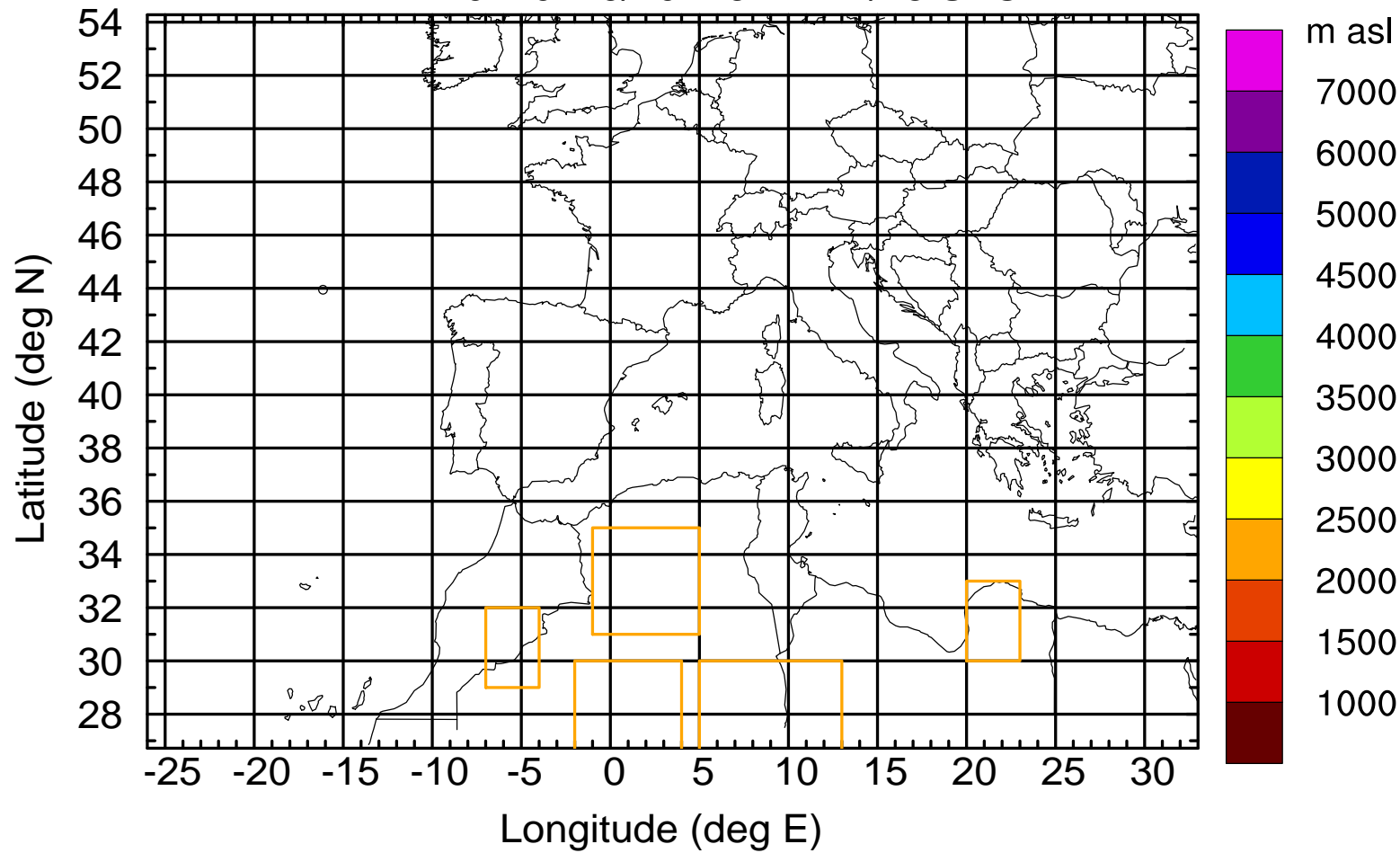
Level #2 of flight 170419a

BWD 20170419/10 -45H = 17/13 UTC



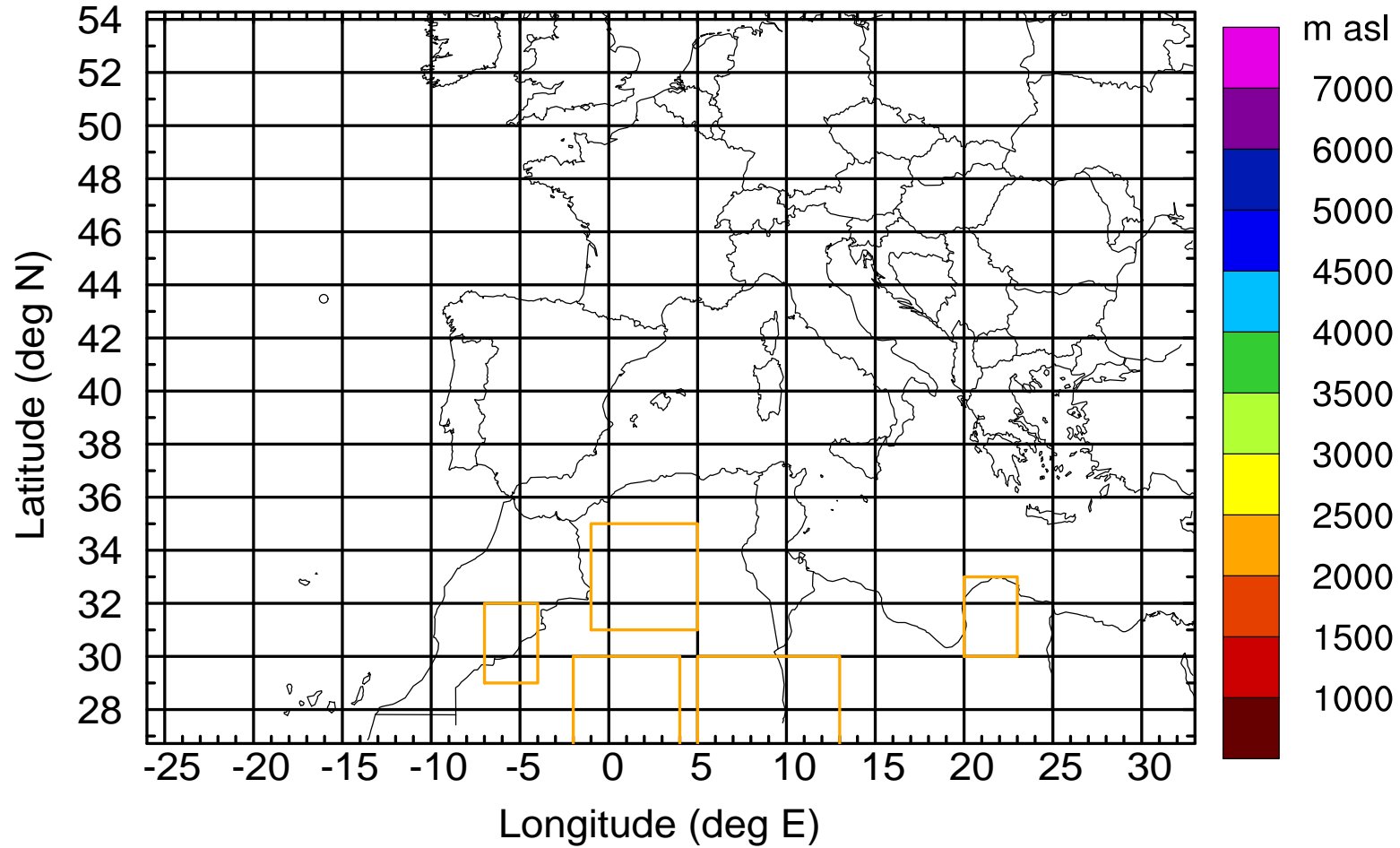
Level #2 of flight 170419a

BWD 20170419/10 -45H = 17/13 UTC



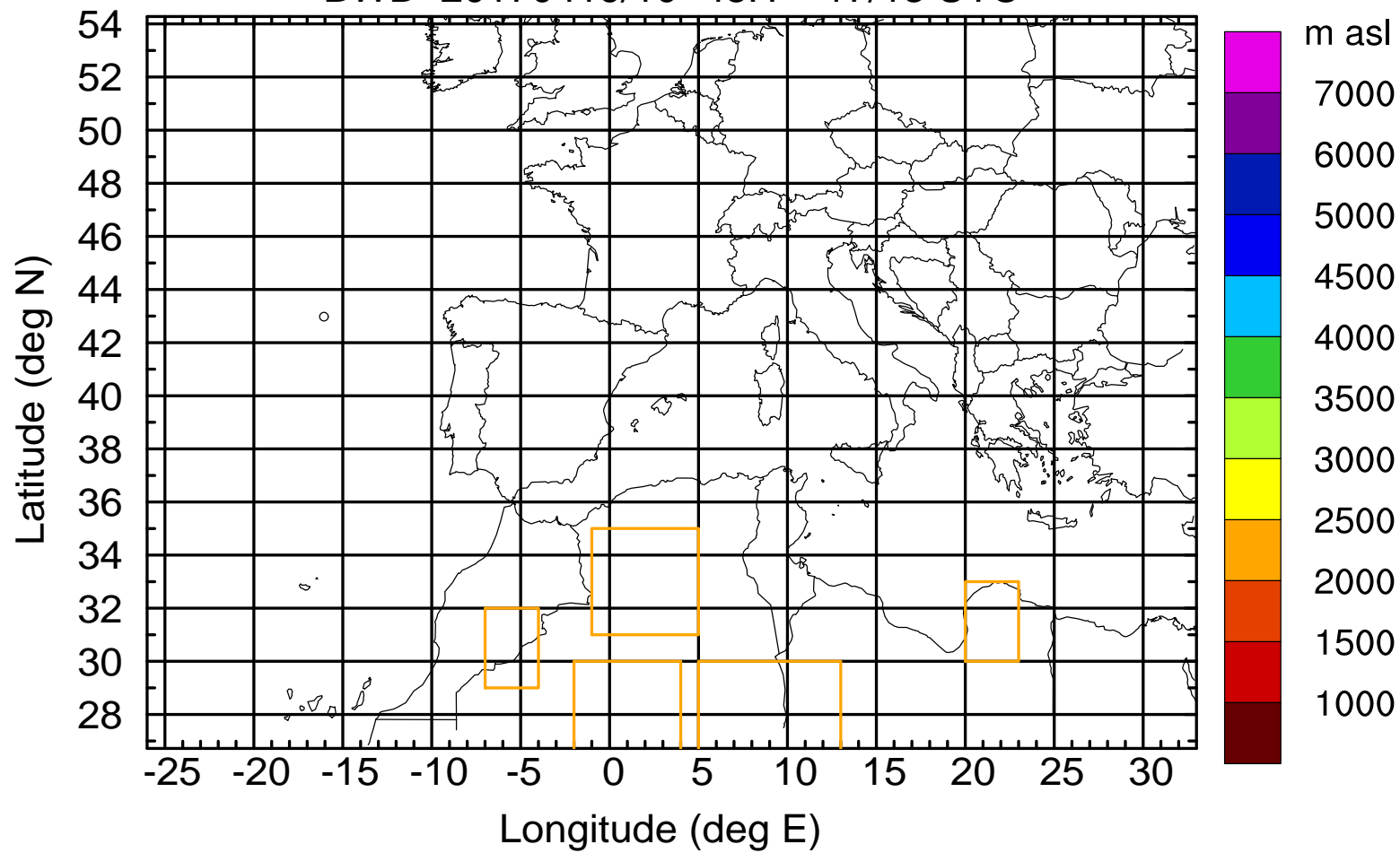
Level #2 of flight 170419a

BWD 20170419/10 -45H = 17/13 UTC



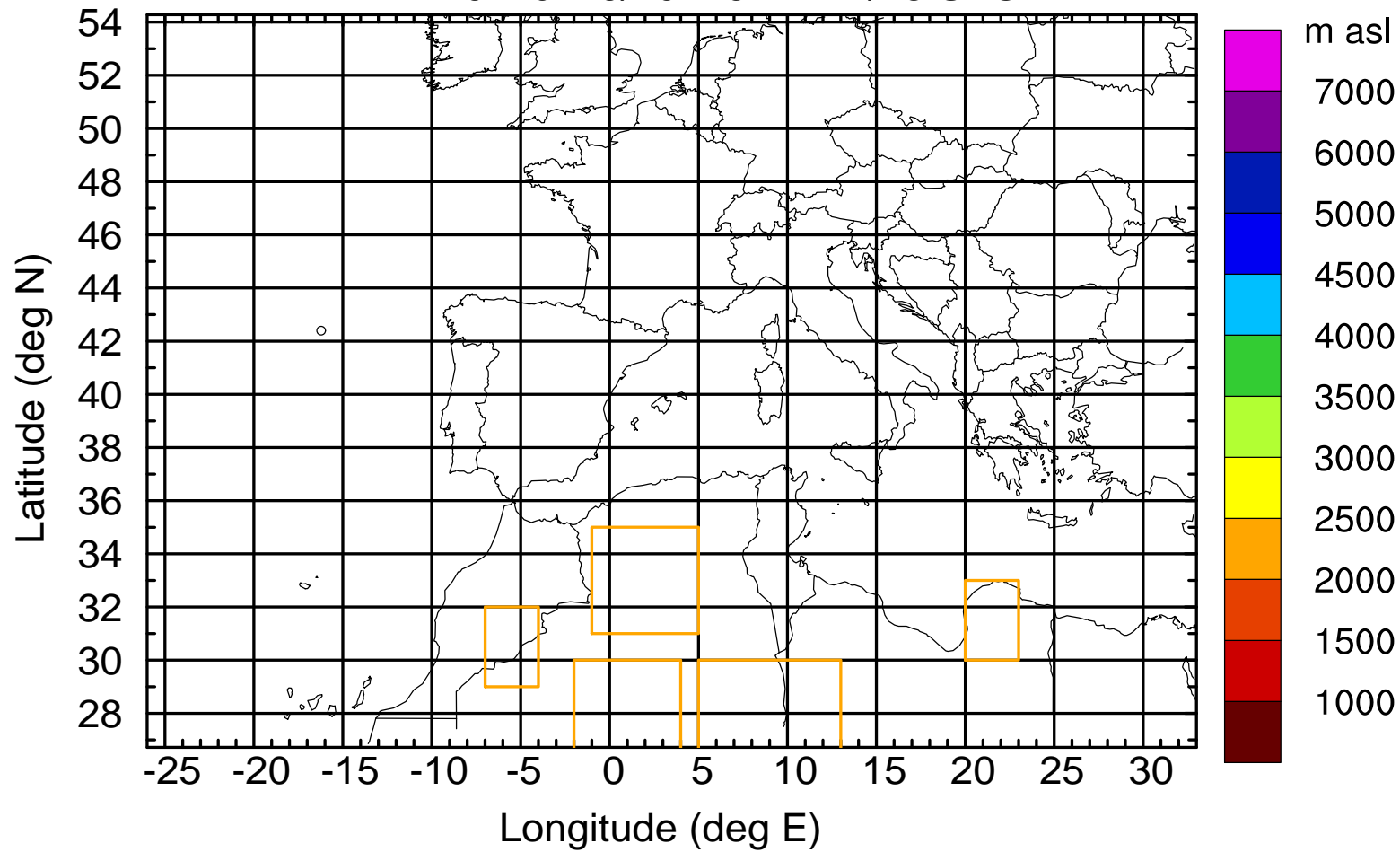
Level #2 of flight 170419a

BWD 20170419/10 -45H = 17/13 UTC



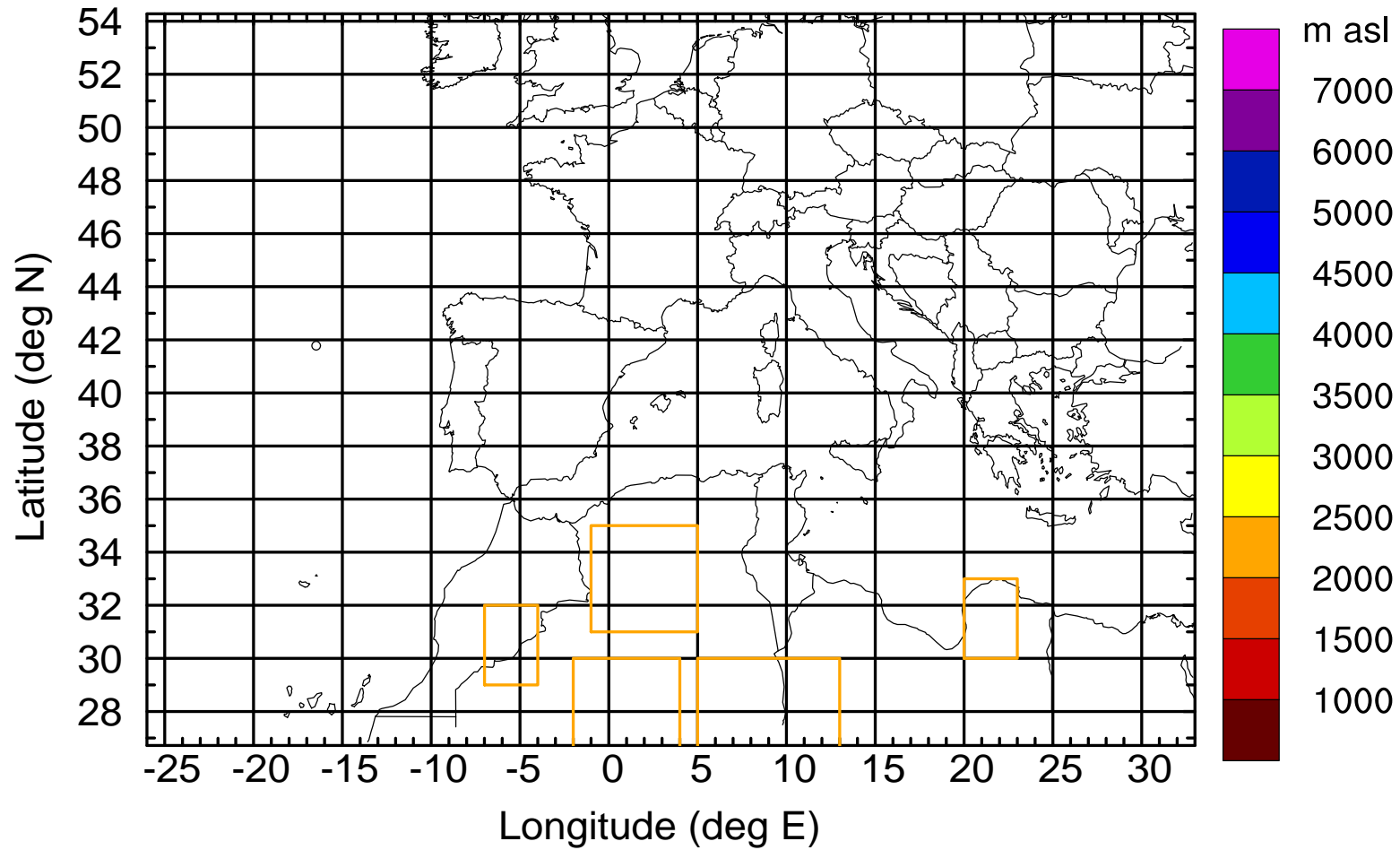
Level #2 of flight 170419a

BWD 20170419/10 -45H = 17/13 UTC



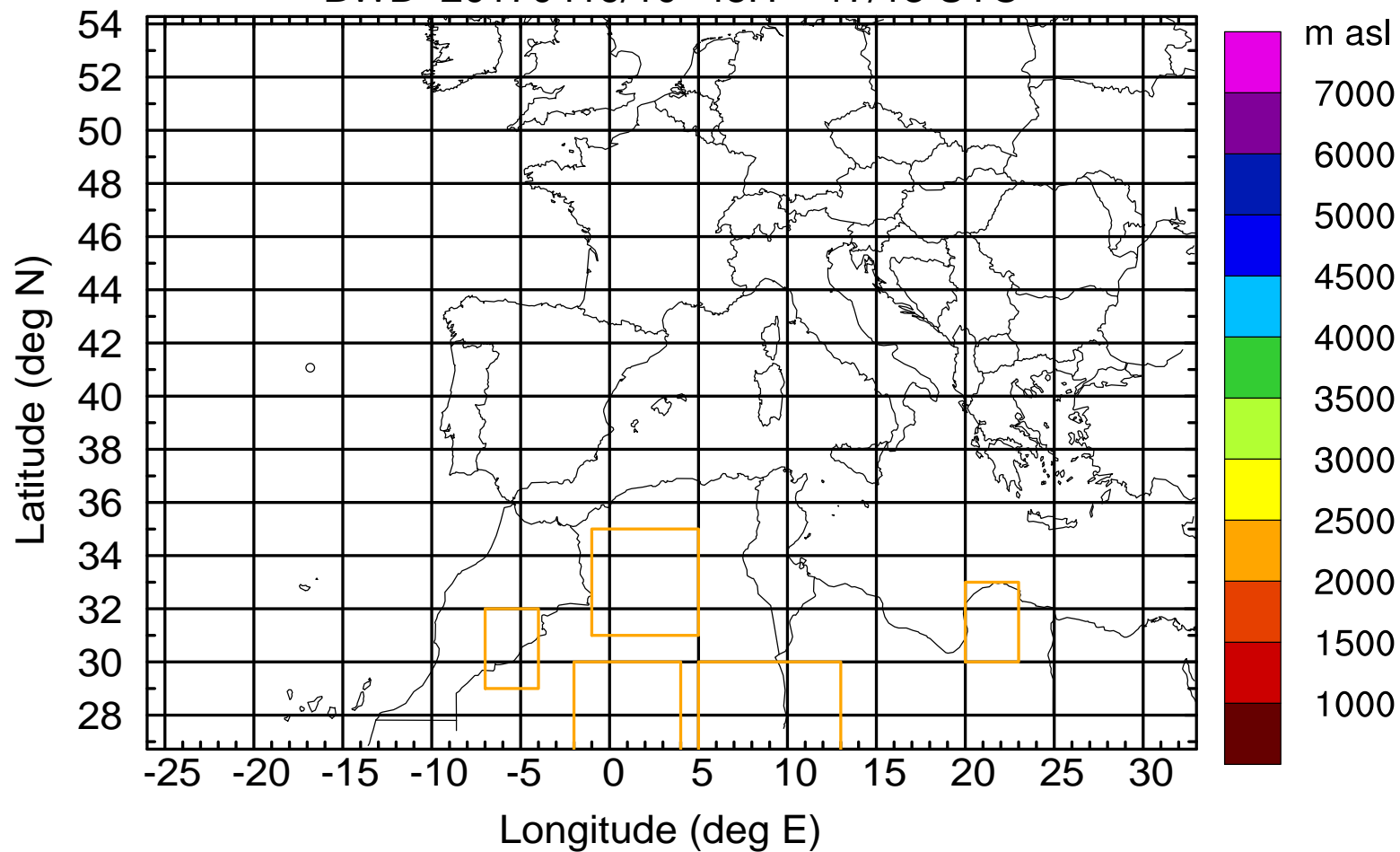
Level #2 of flight 170419a

BWD 20170419/10 -45H = 17/13 UTC



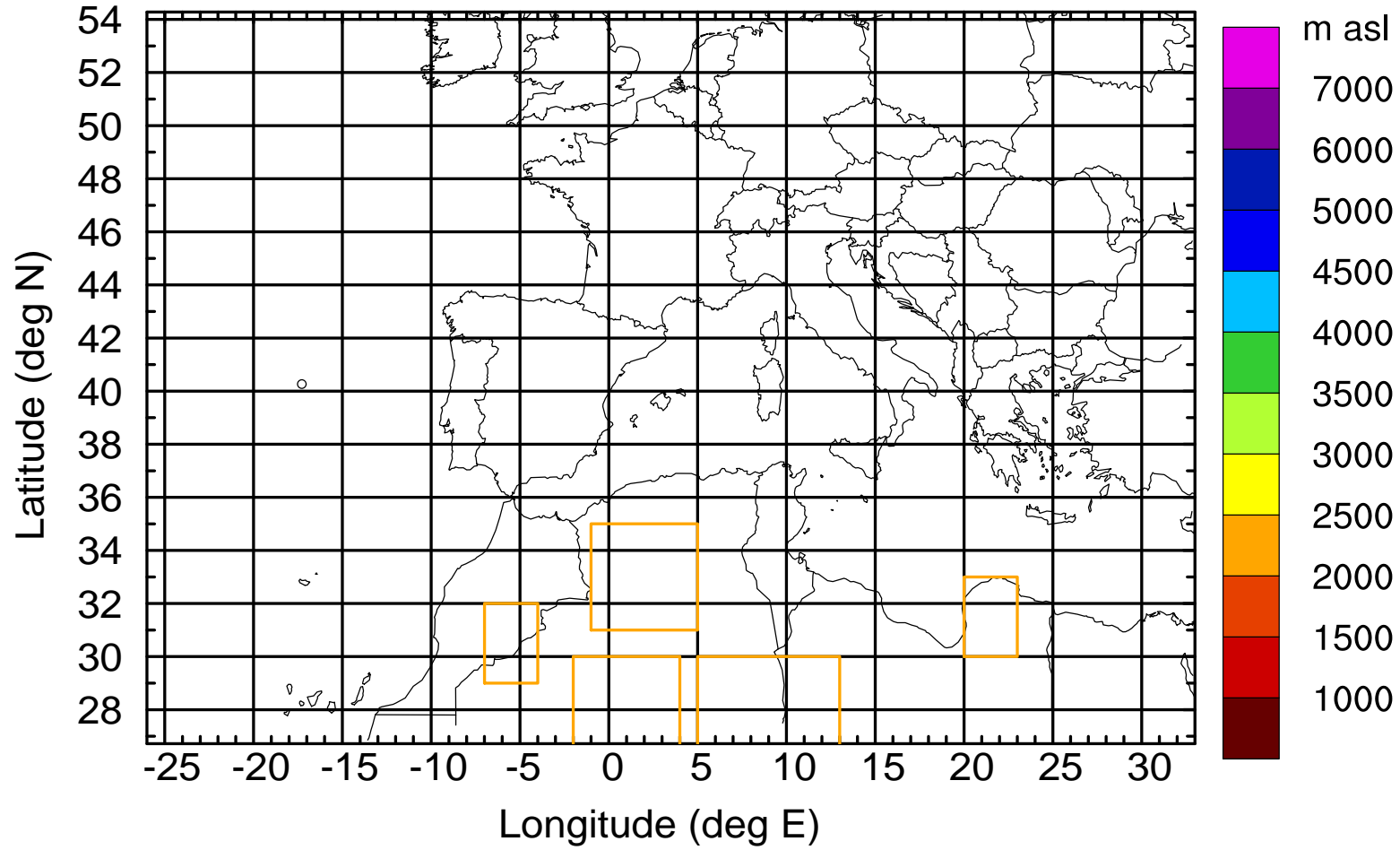
Level #2 of flight 170419a

BWD 20170419/10 -45H = 17/13 UTC



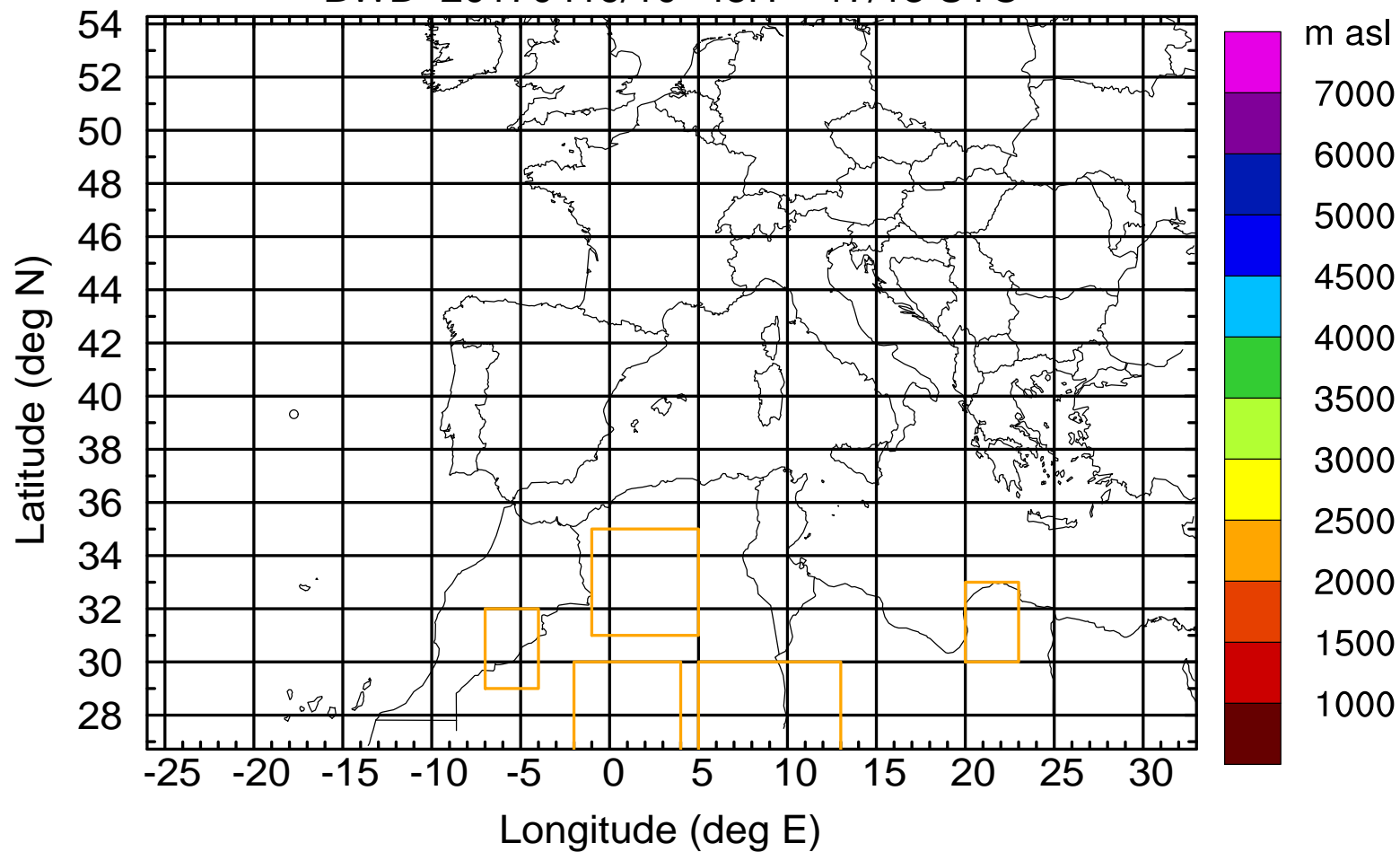
Level #2 of flight 170419a

BWD 20170419/10 -45H = 17/13 UTC



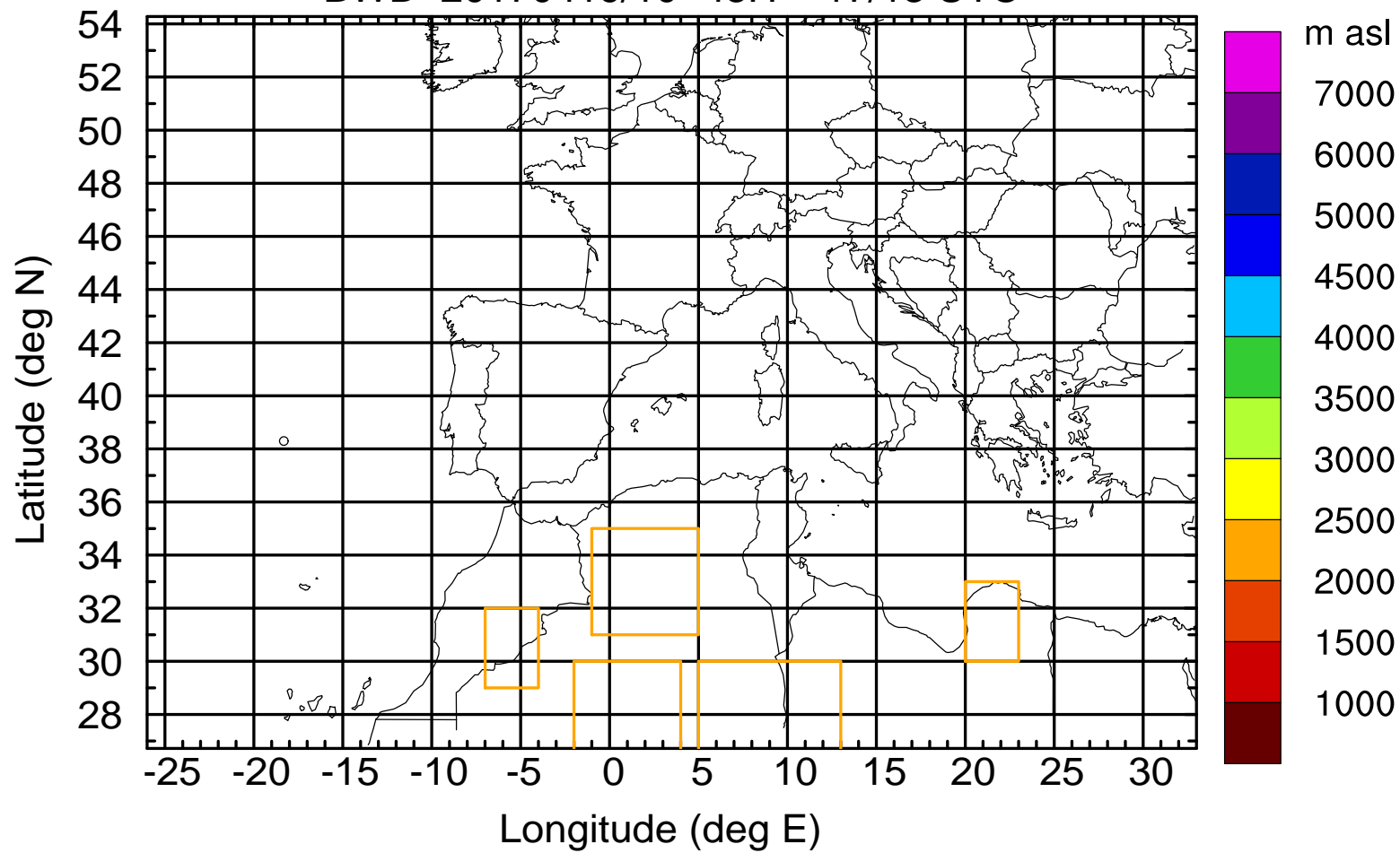
Level #2 of flight 170419a

BWD 20170419/10 -45H = 17/13 UTC



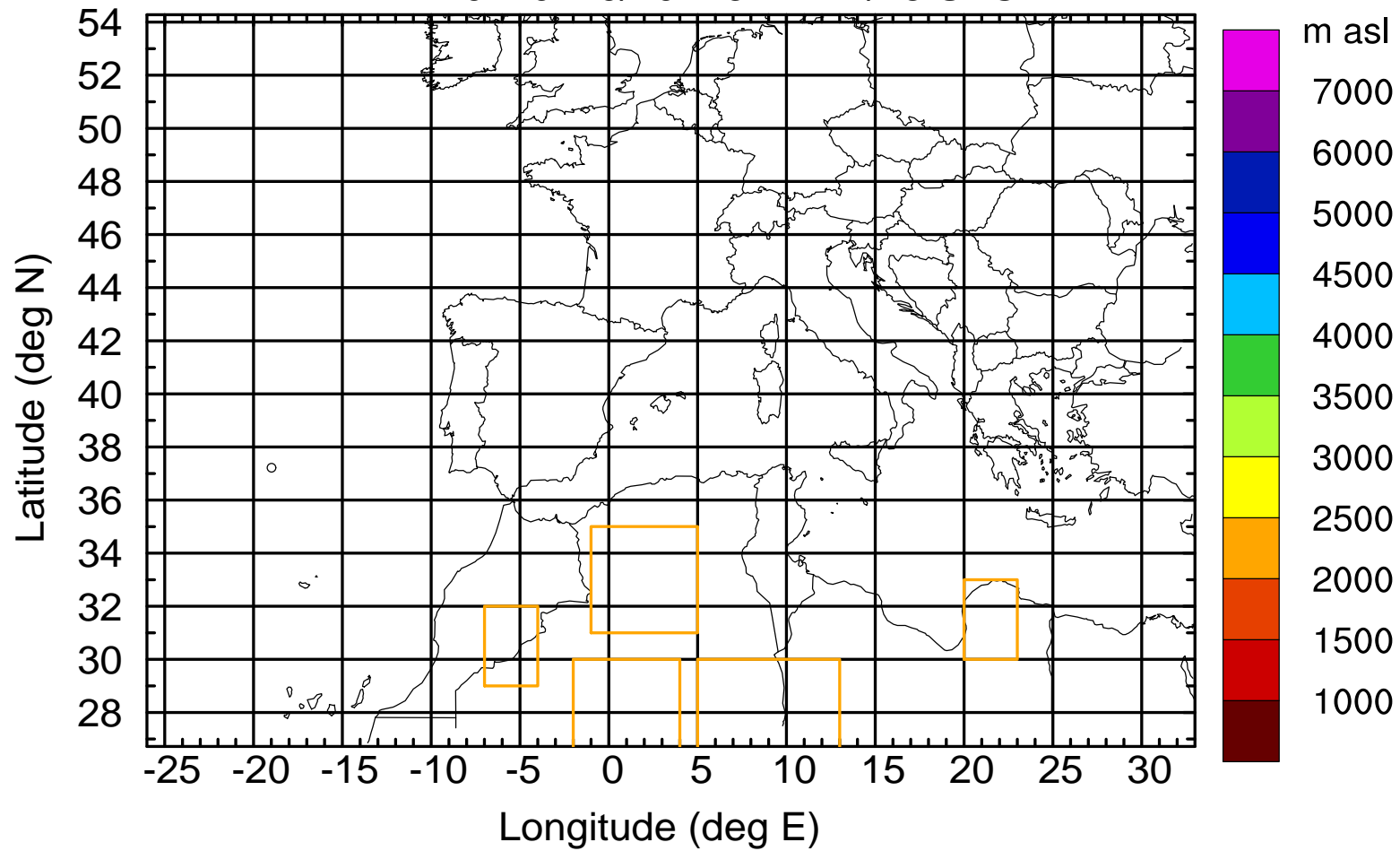
Level #2 of flight 170419a

BWD 20170419/10 -45H = 17/13 UTC



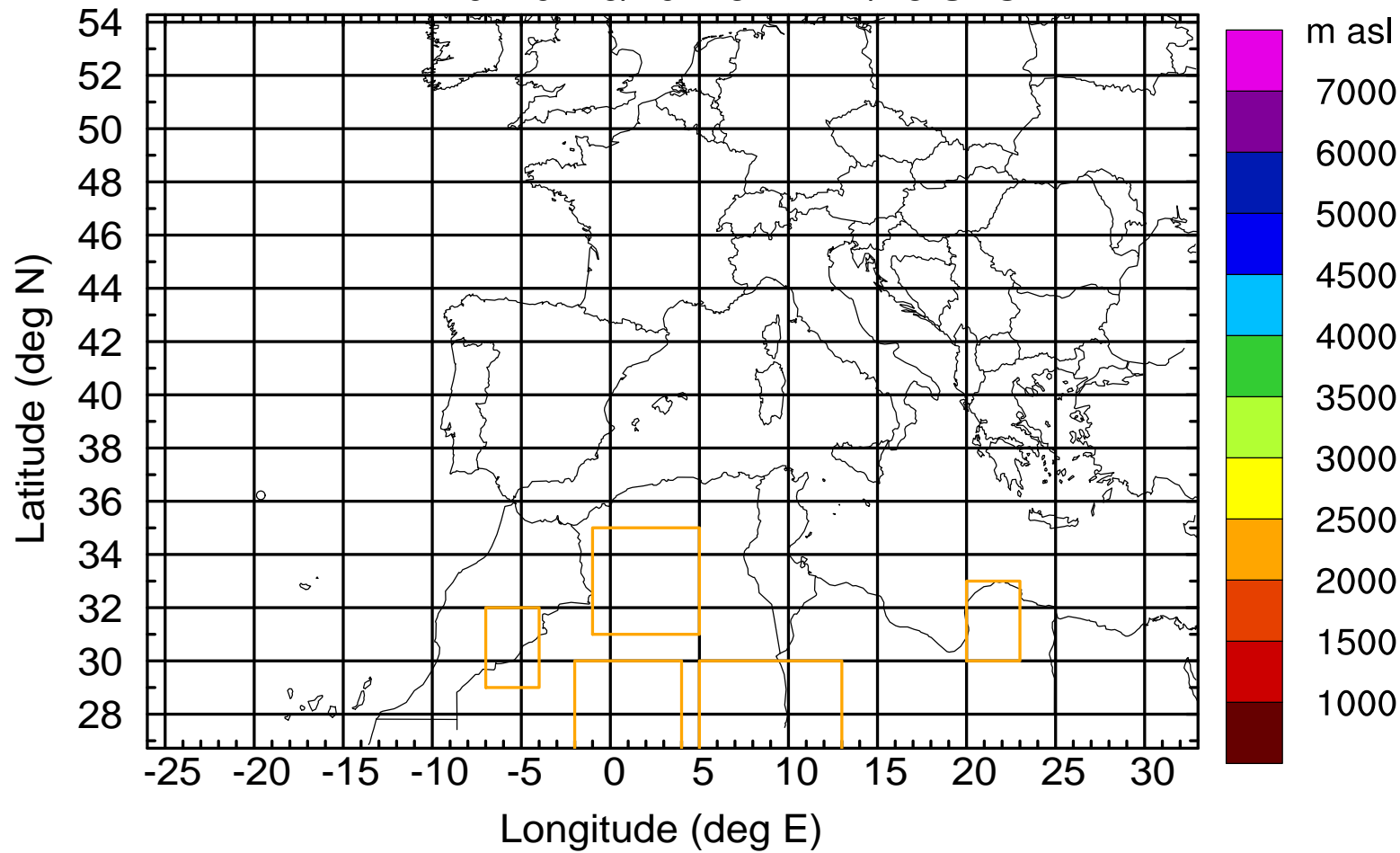
Level #2 of flight 170419a

BWD 20170419/10 -45H = 17/13 UTC



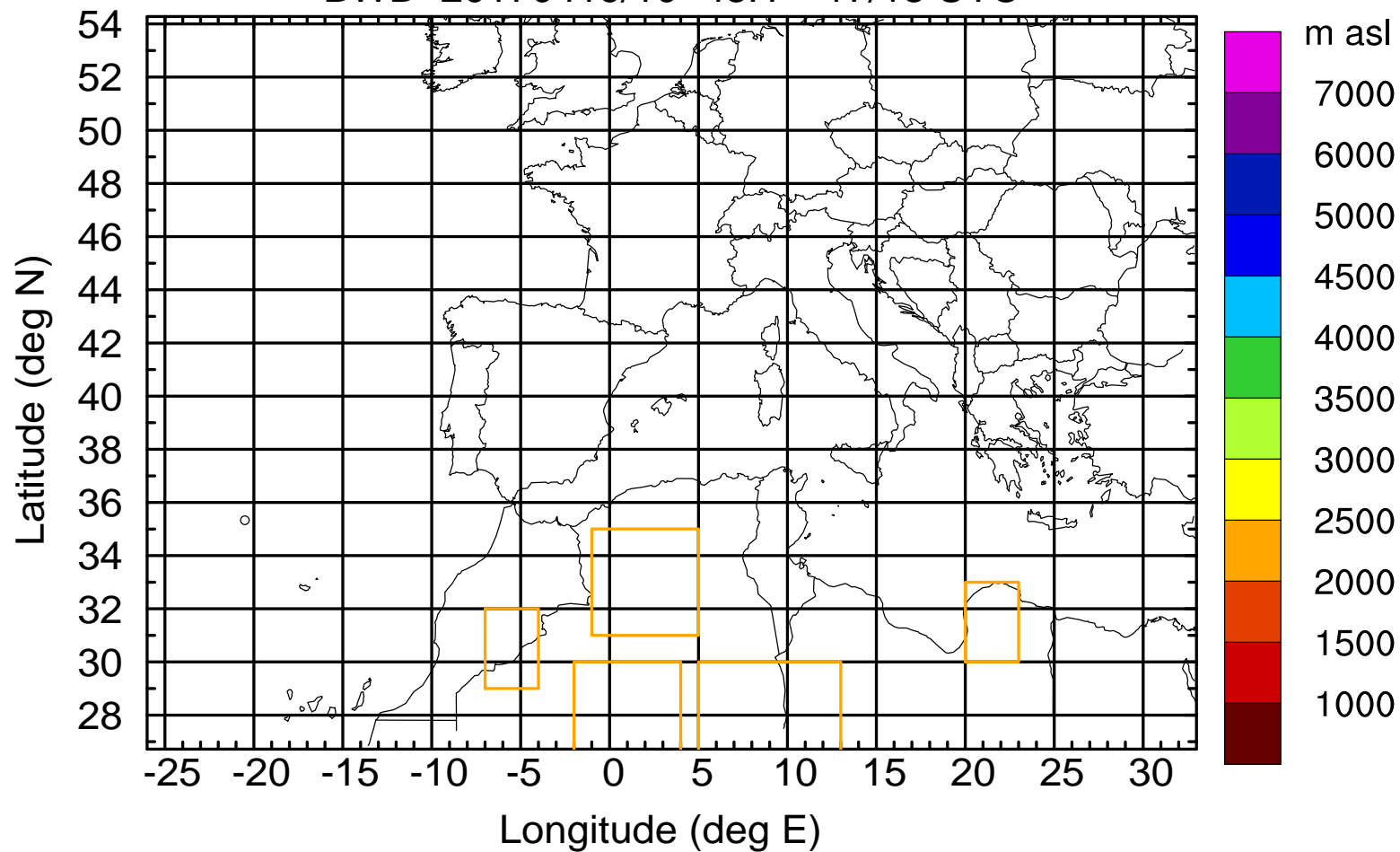
Level #2 of flight 170419a

BWD 20170419/10 -45H = 17/13 UTC



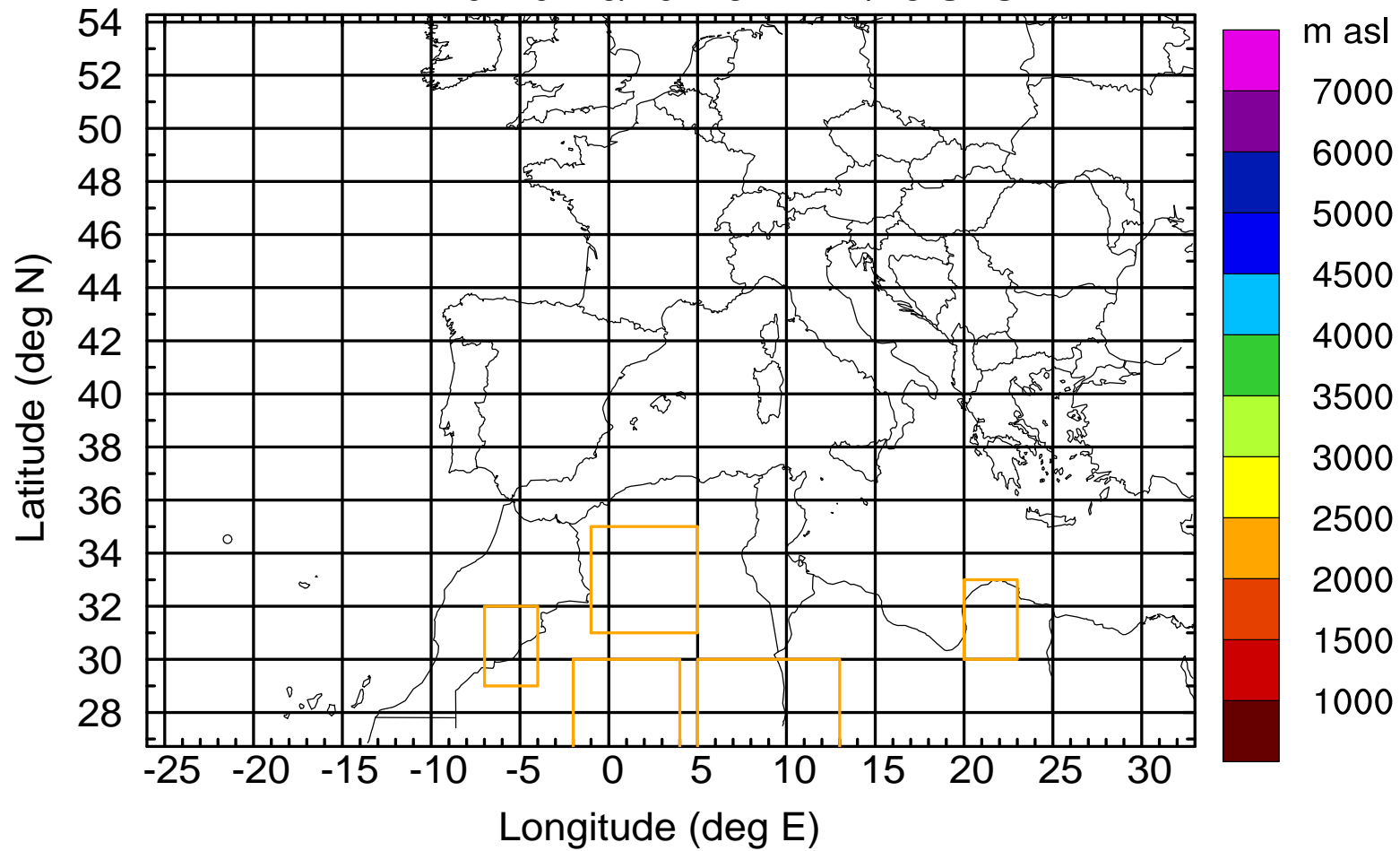
Level #2 of flight 170419a

BWD 20170419/10 -45H = 17/13 UTC



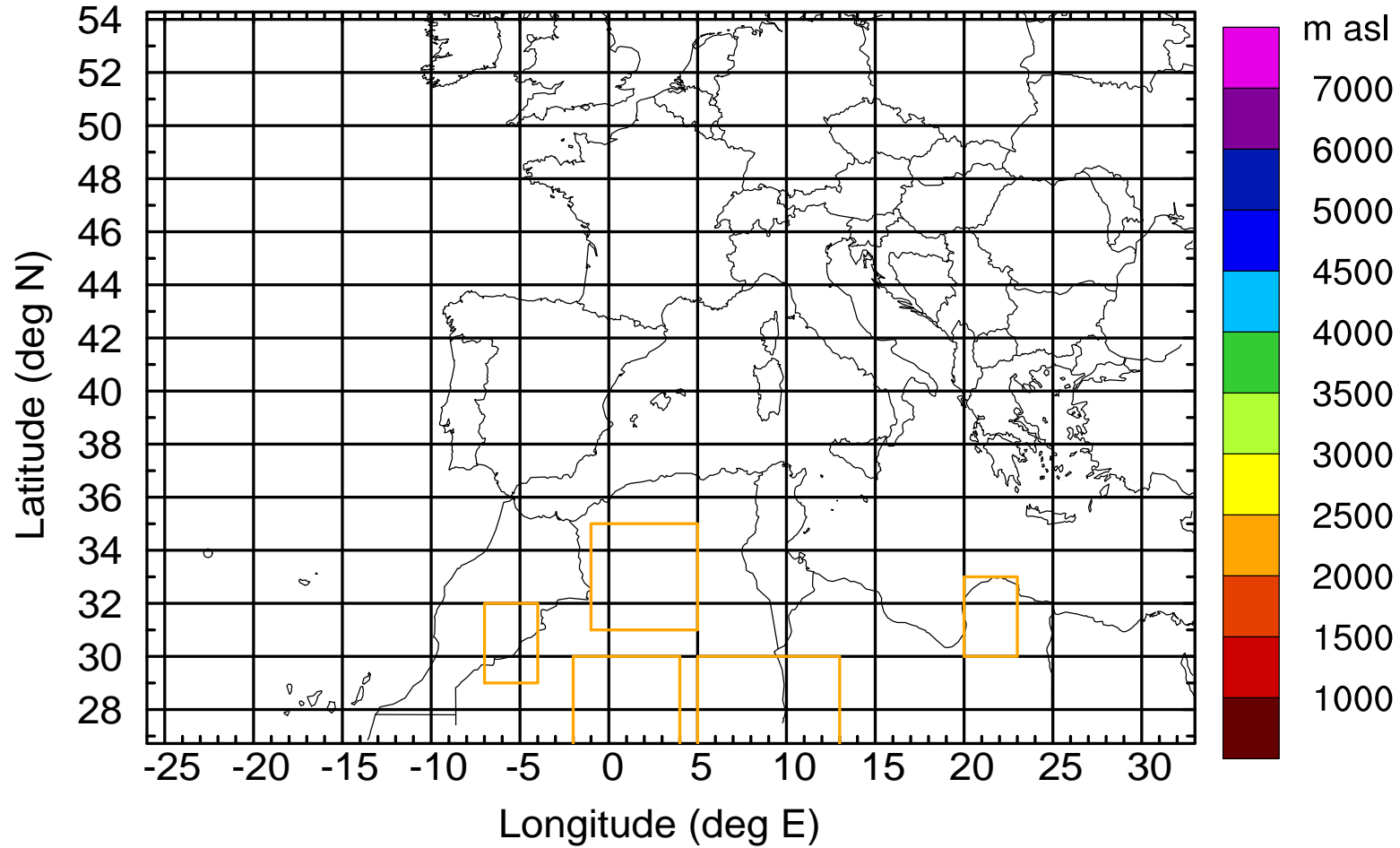
Level #2 of flight 170419a

BWD 20170419/10 -45H = 17/13 UTC



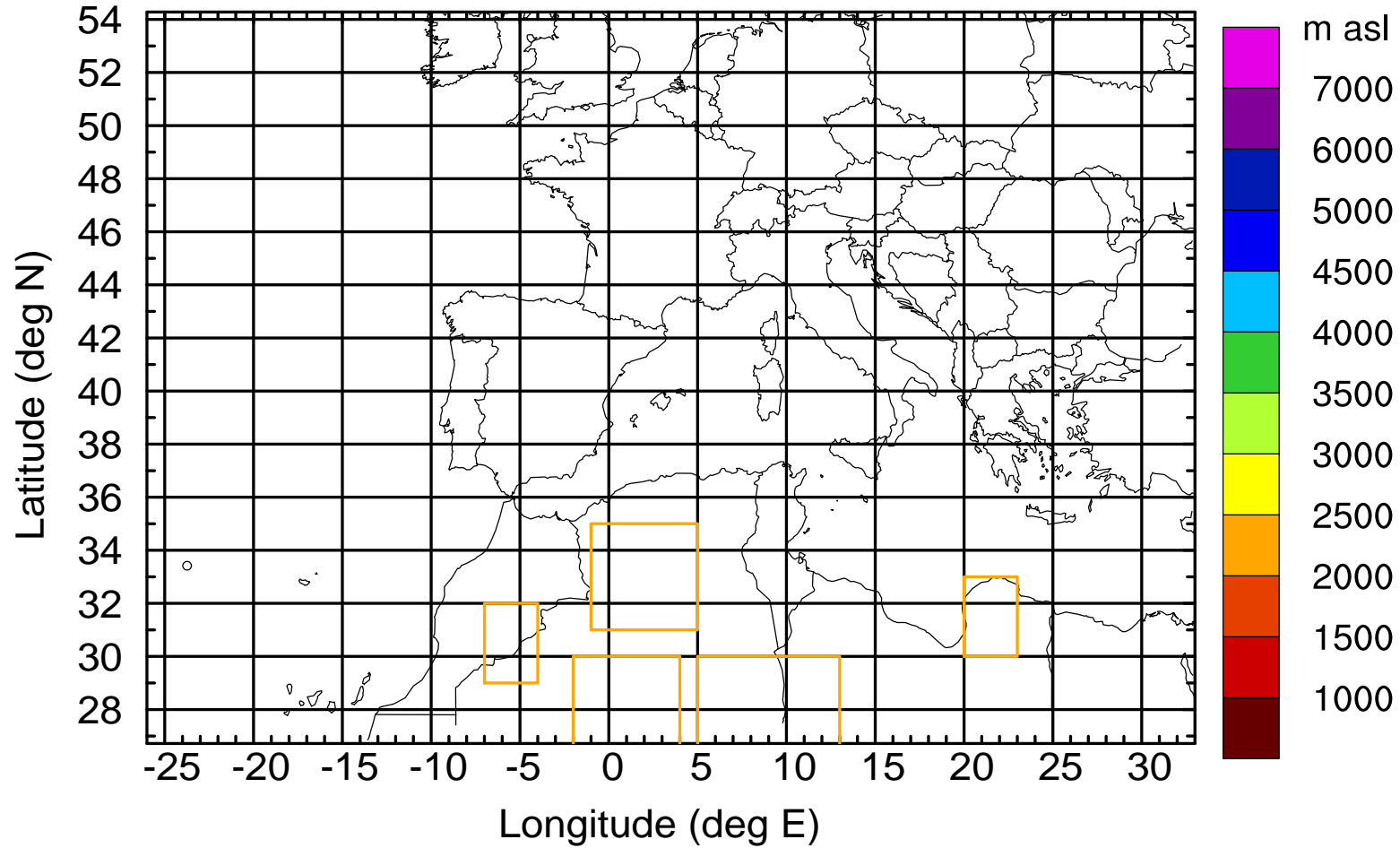
Level #2 of flight 170419a

BWD 20170419/10 -45H = 17/13 UTC



Level #2 of flight 170419a

BWD 20170419/10 -45H = 17/13 UTC



Level #2 of flight 170419a

BWD 20170419/10 -45H = 17/13 UTC

