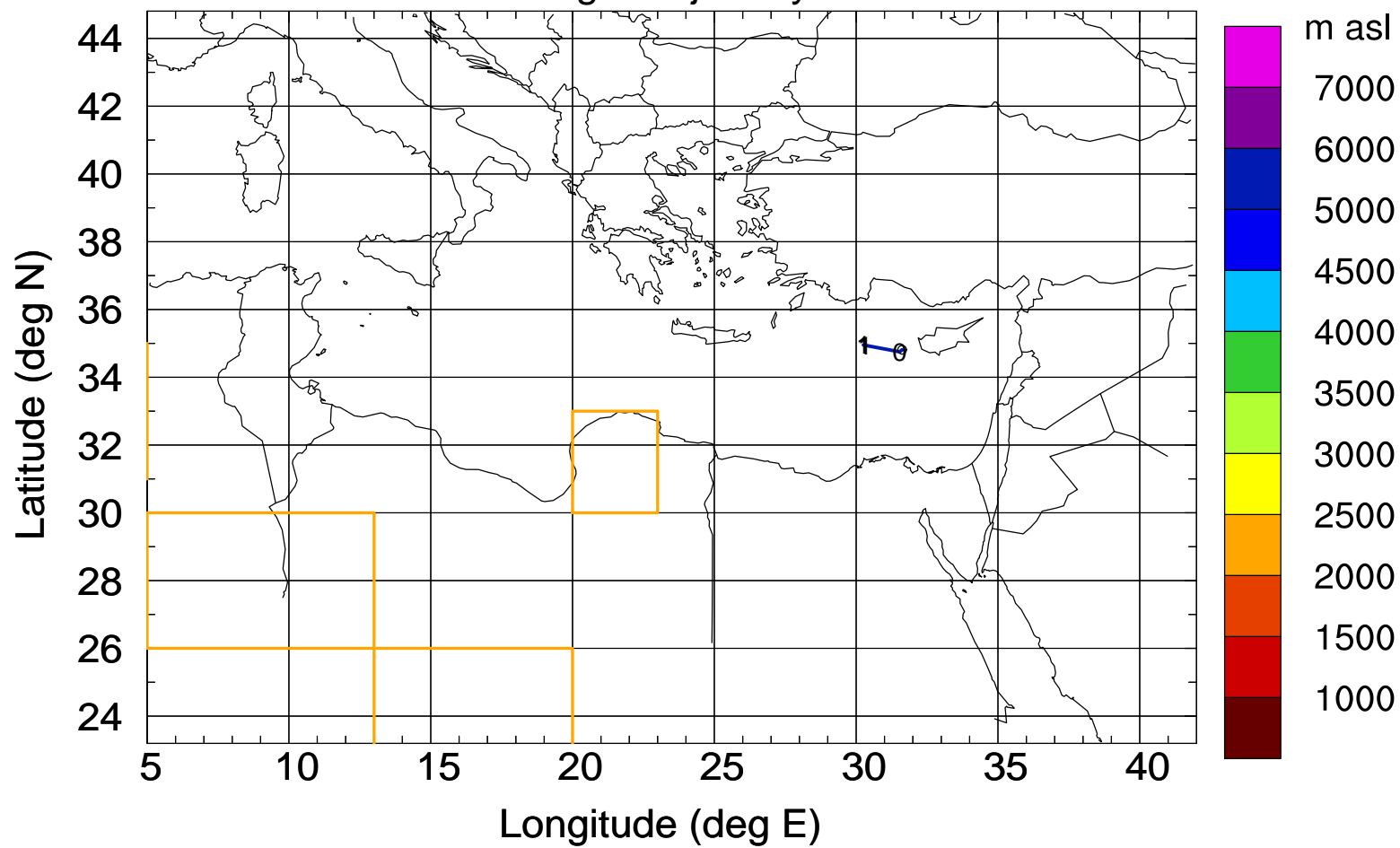


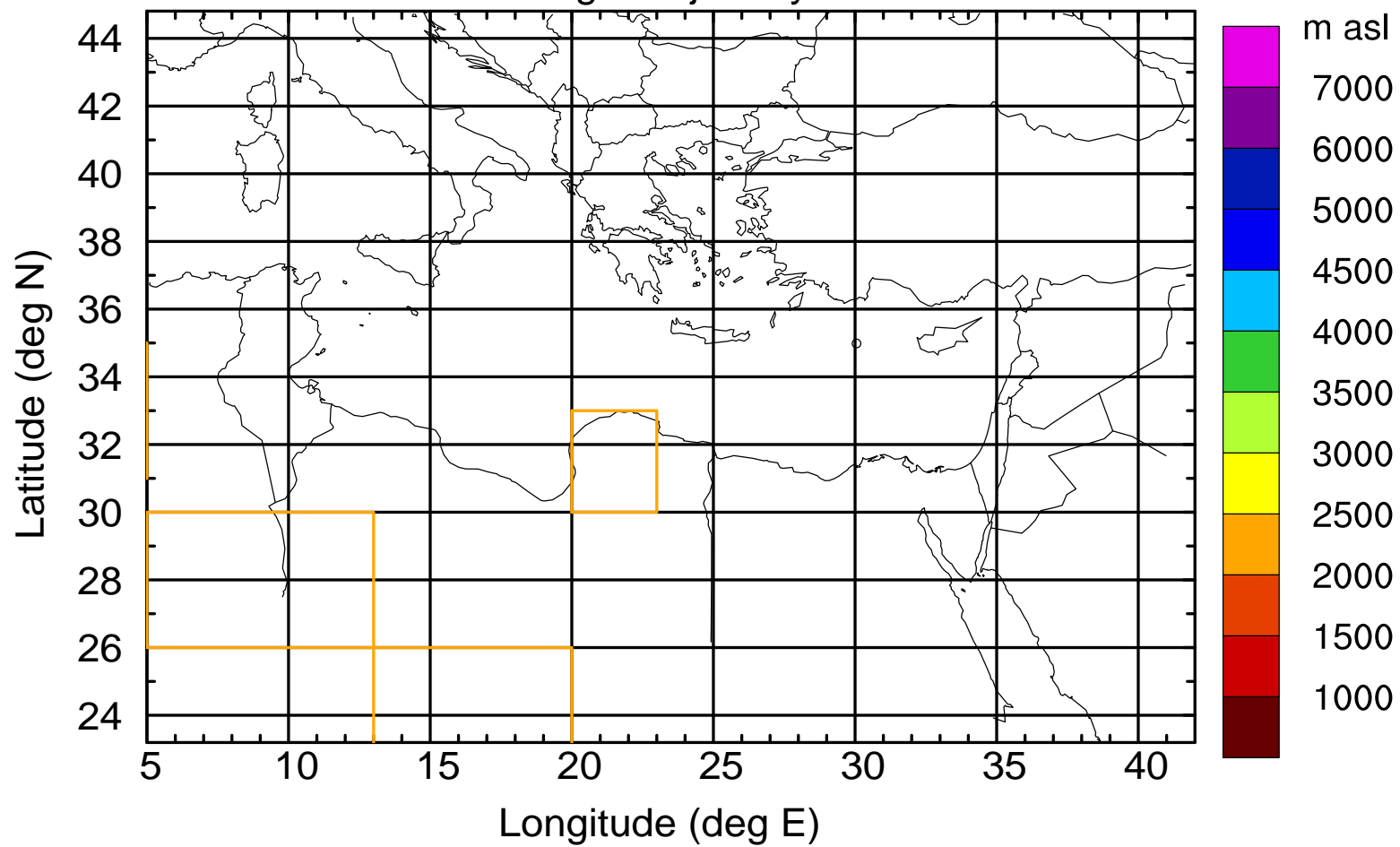
Level #7 of flight 170414b

### Flight trajectory



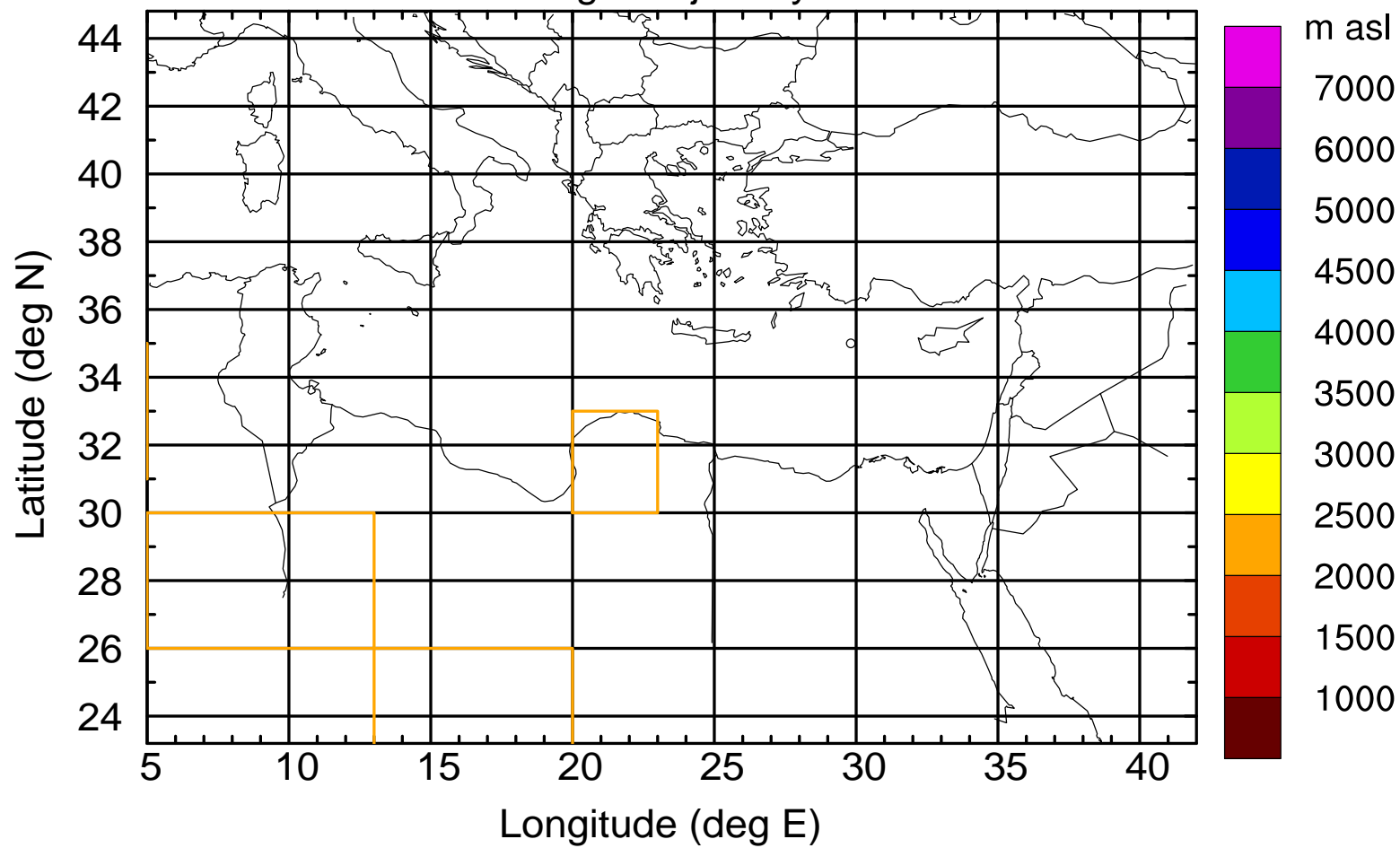
Level #7 of flight 170414b

### Flight trajectory



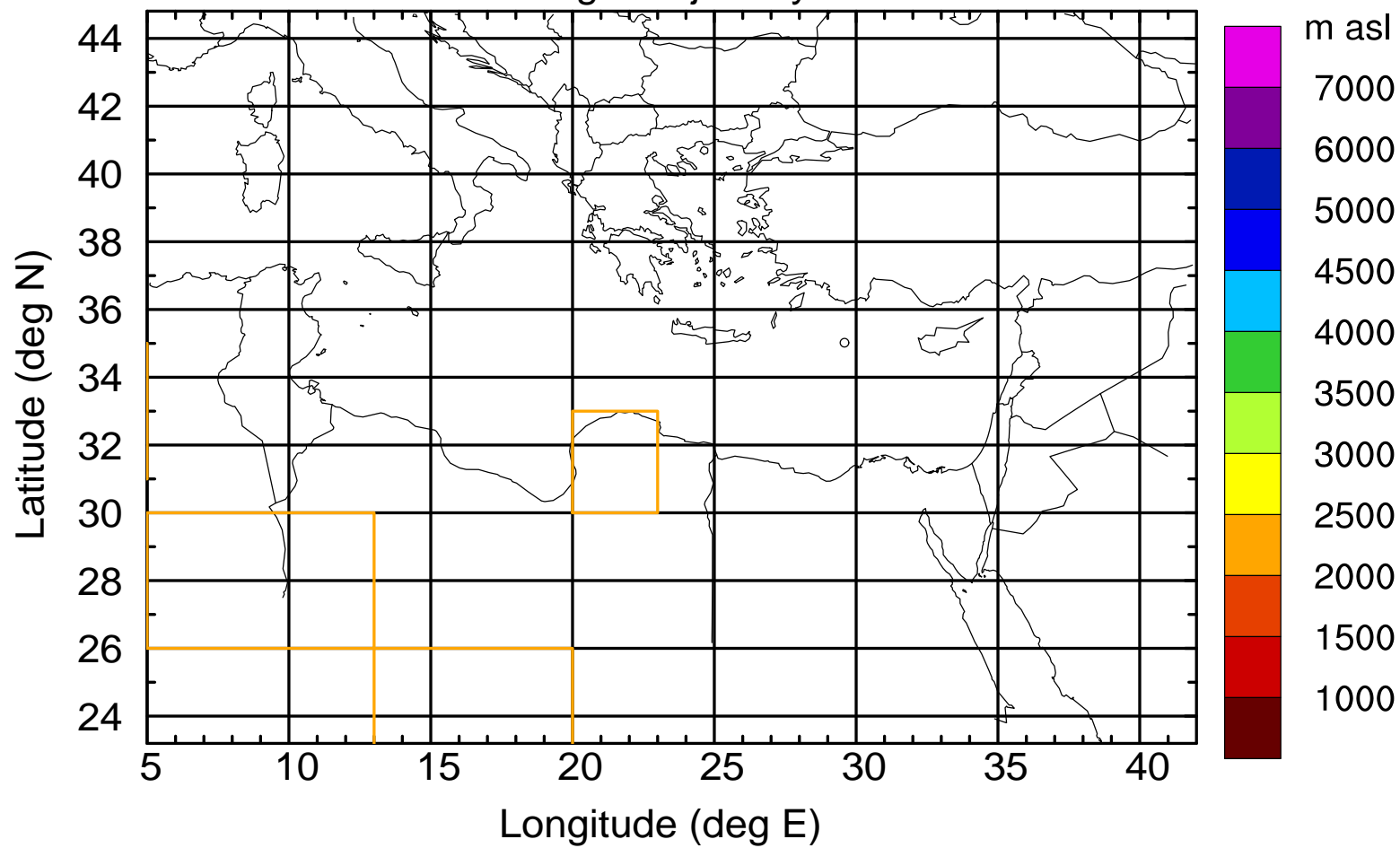
Level #7 of flight 170414b

### Flight trajectory



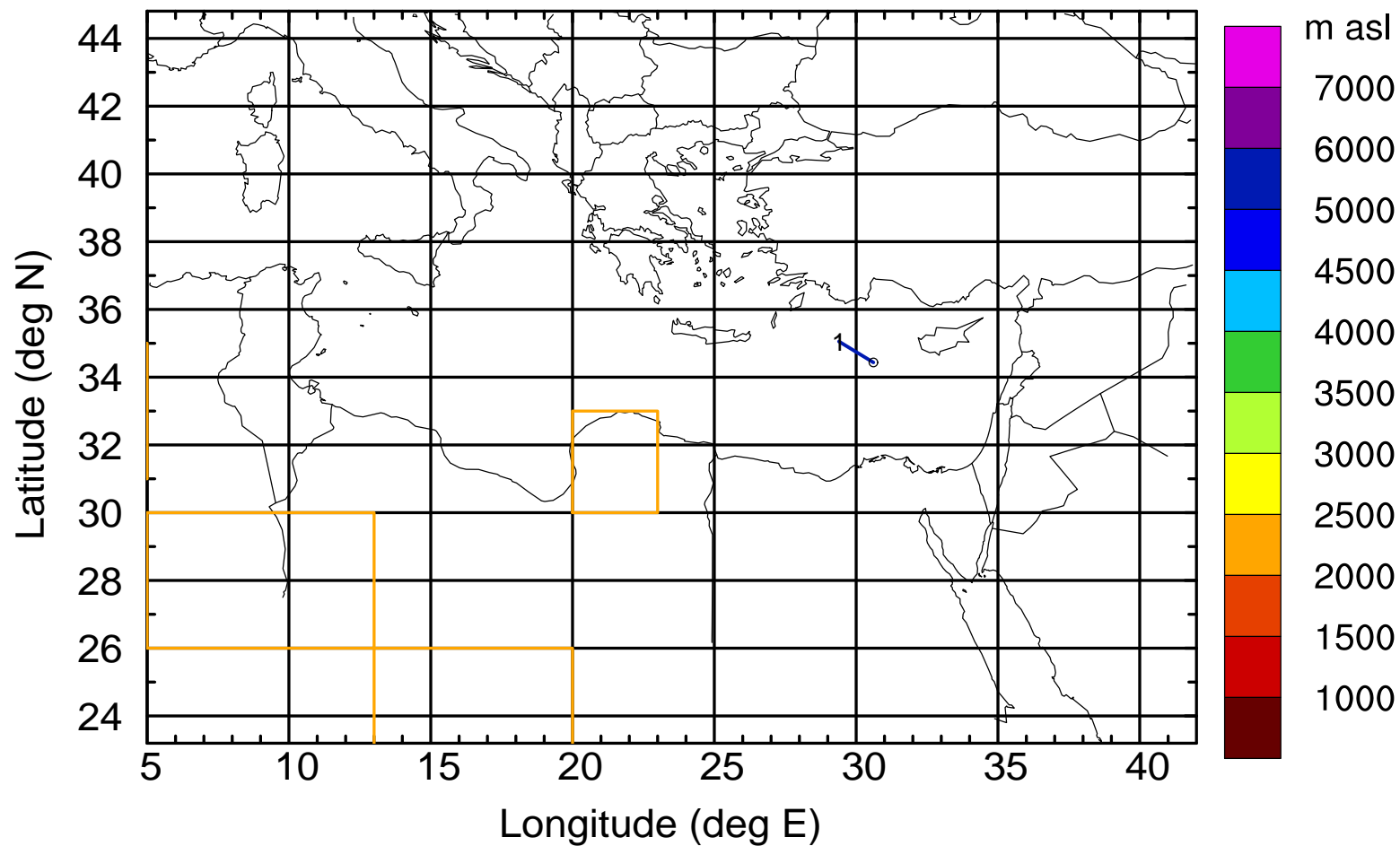
Level #7 of flight 170414b

### Flight trajectory



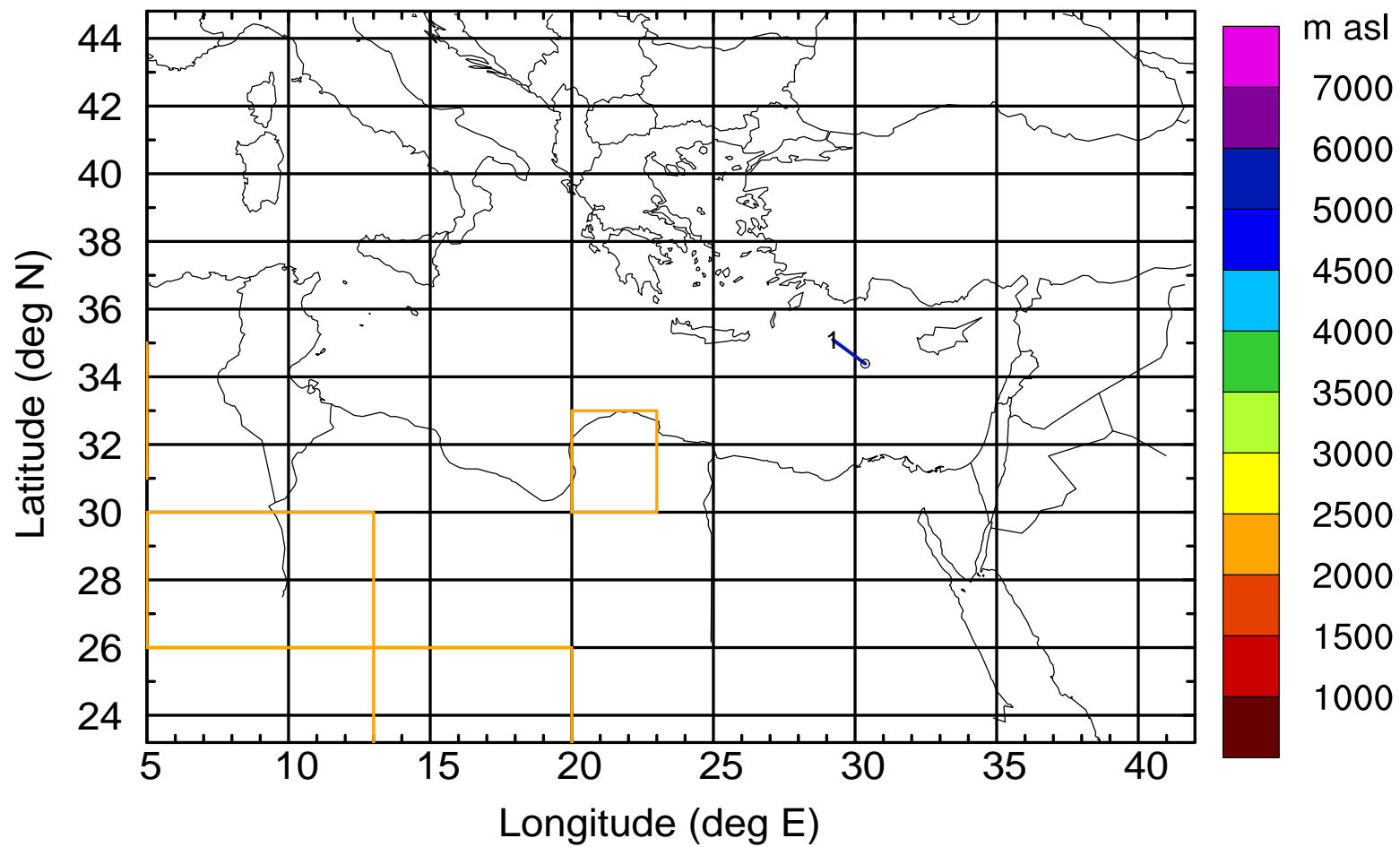
Level #7 of flight 170414b

BWD 20170414/11 -04H = 14/07 UTC



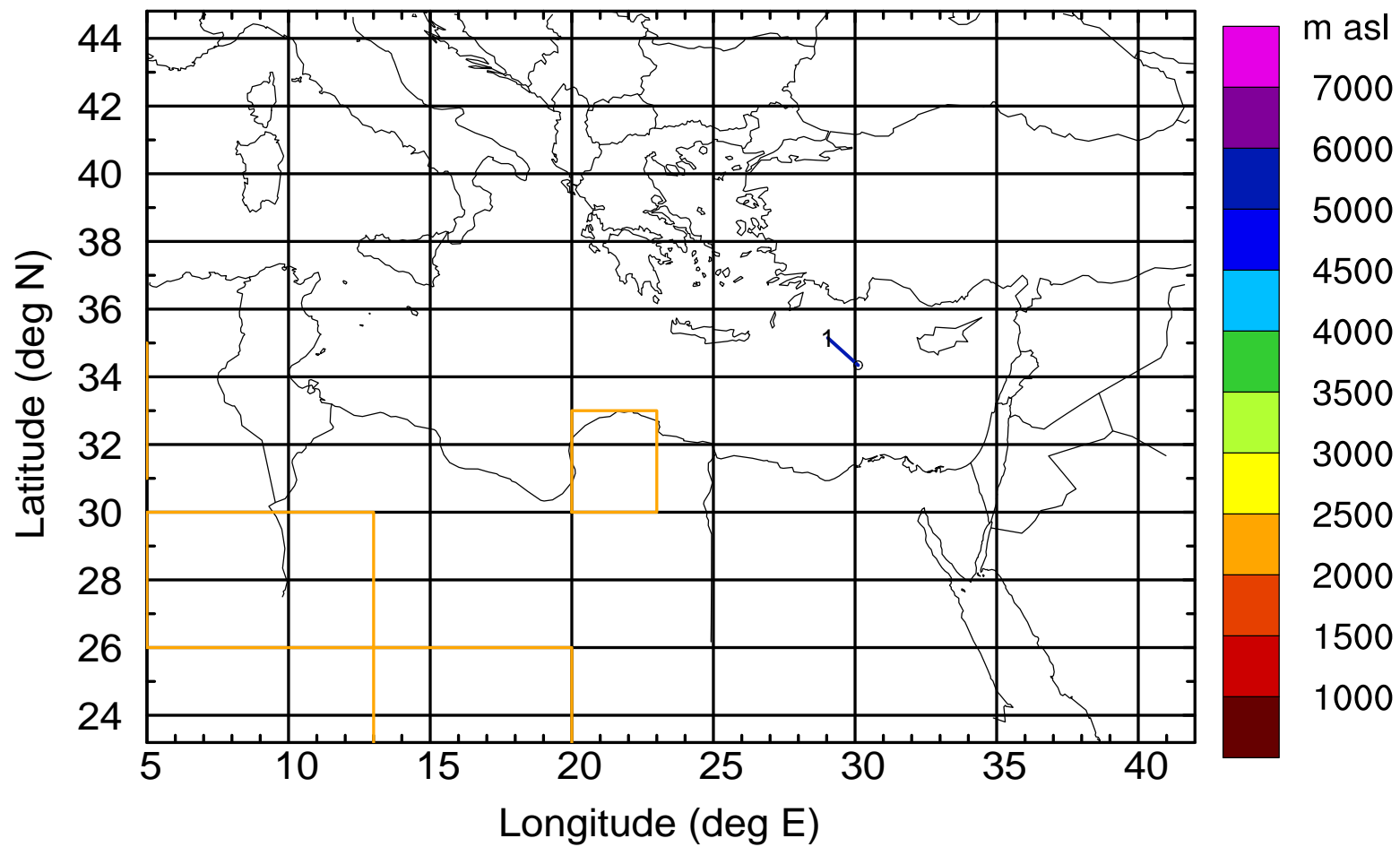
Level #7 of flight 170414b

BWD 20170414/11 -05H = 14/06 UTC



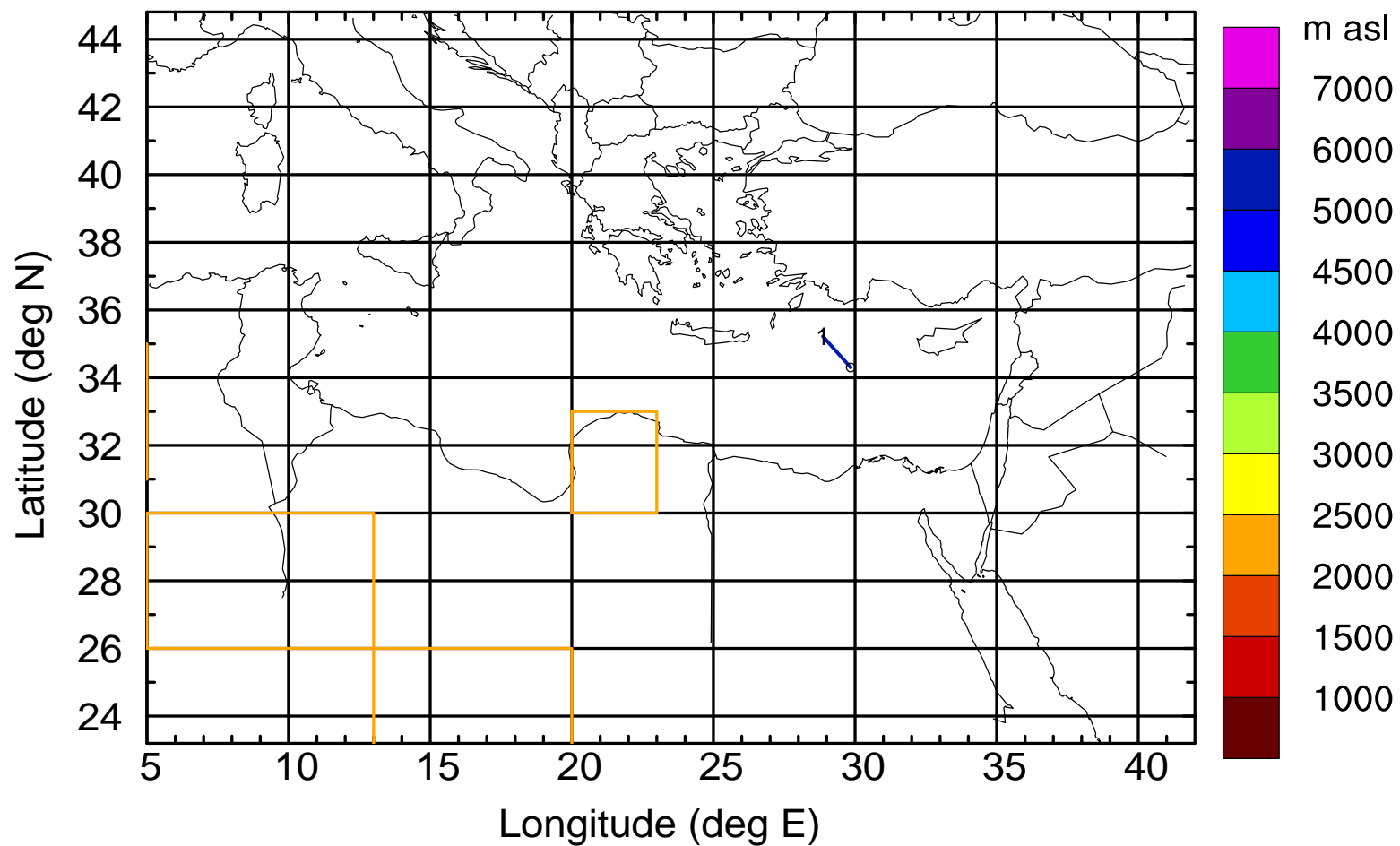
Level #7 of flight 170414b

BWD 20170414/11 -06H = 14/05 UTC



Level #7 of flight 170414b

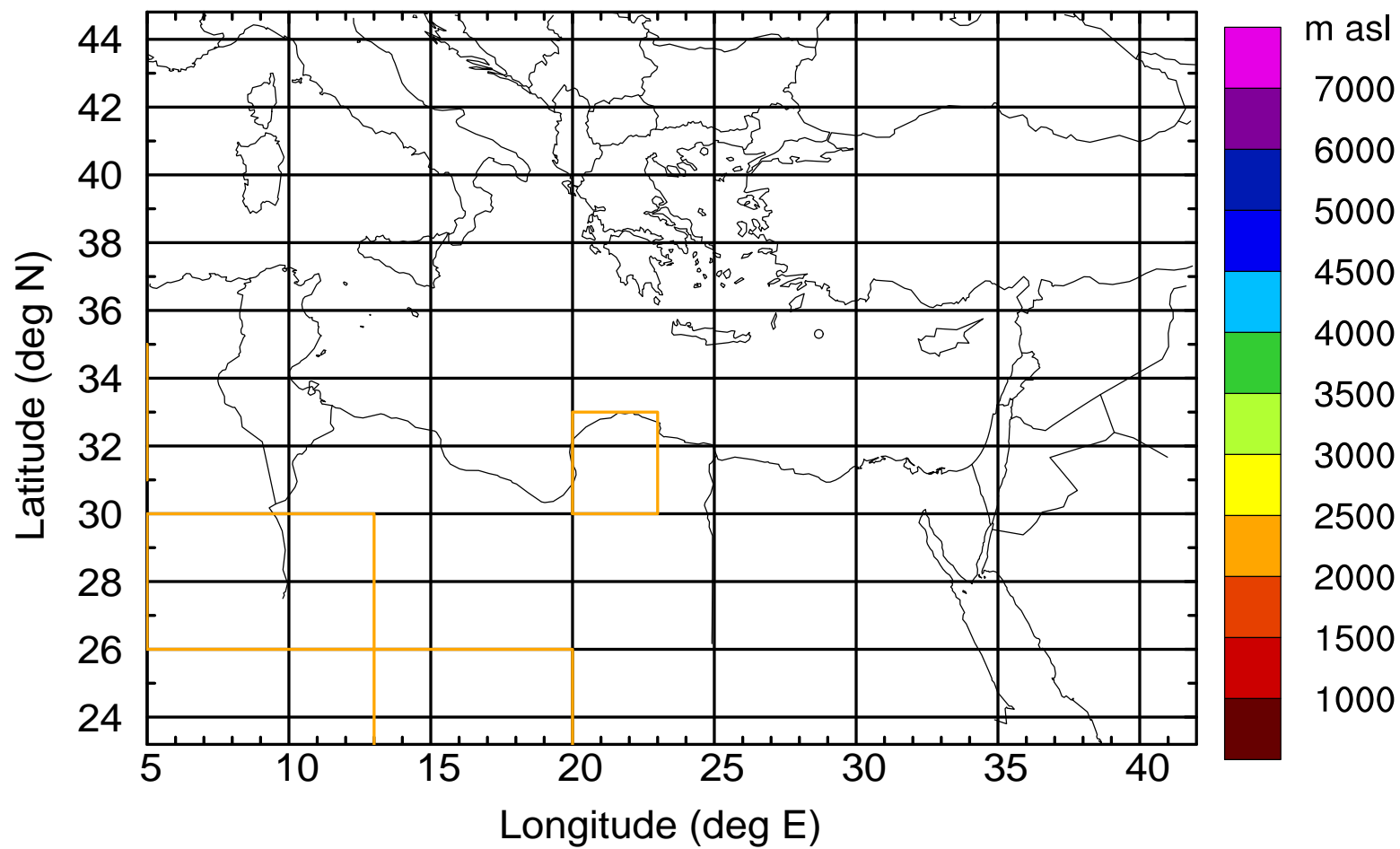
BWD 20170414/11 -07H = 14/04 UTC





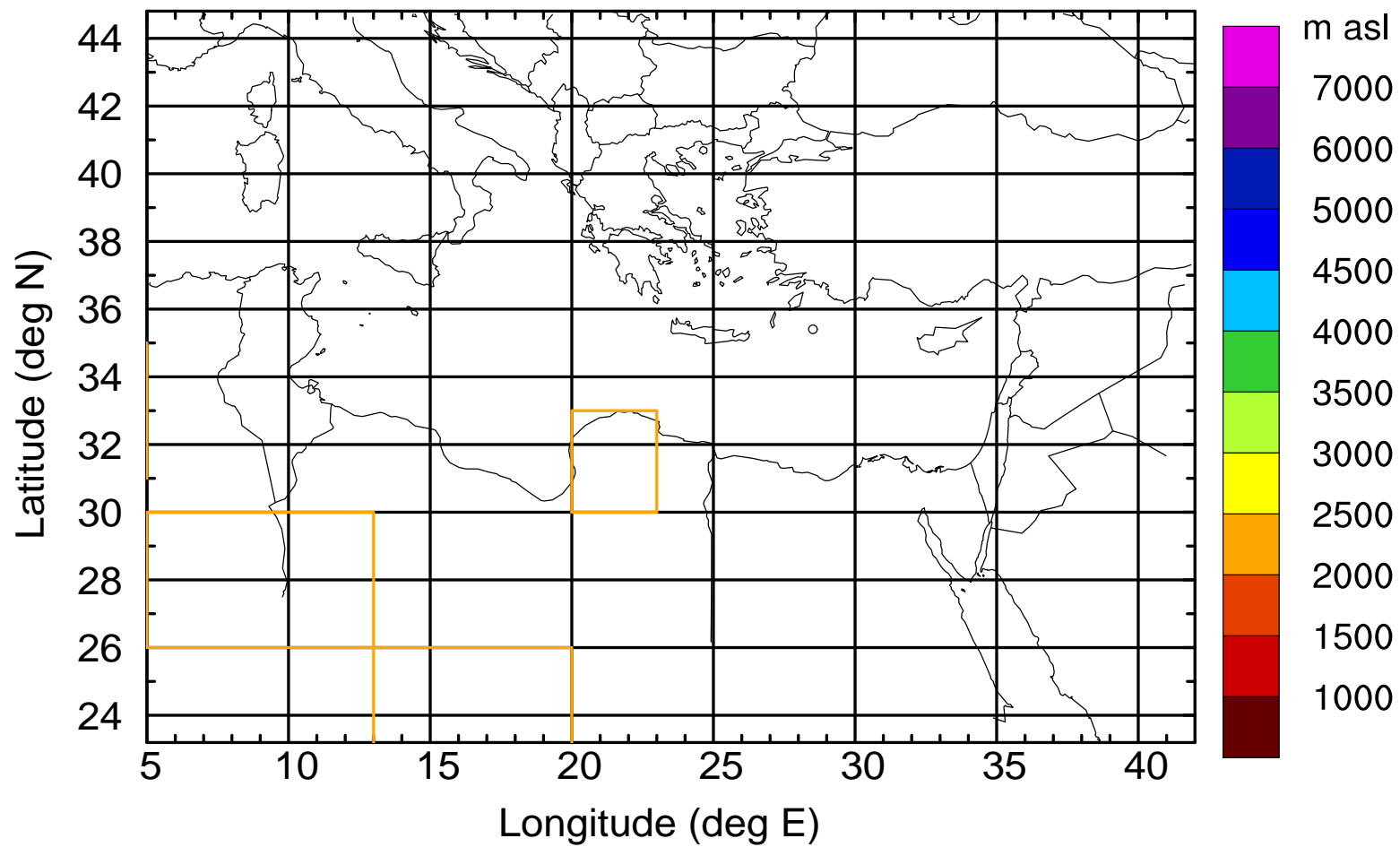
Level #7 of flight 170414b

BWD 20170414/11 -07H = 14/04 UTC



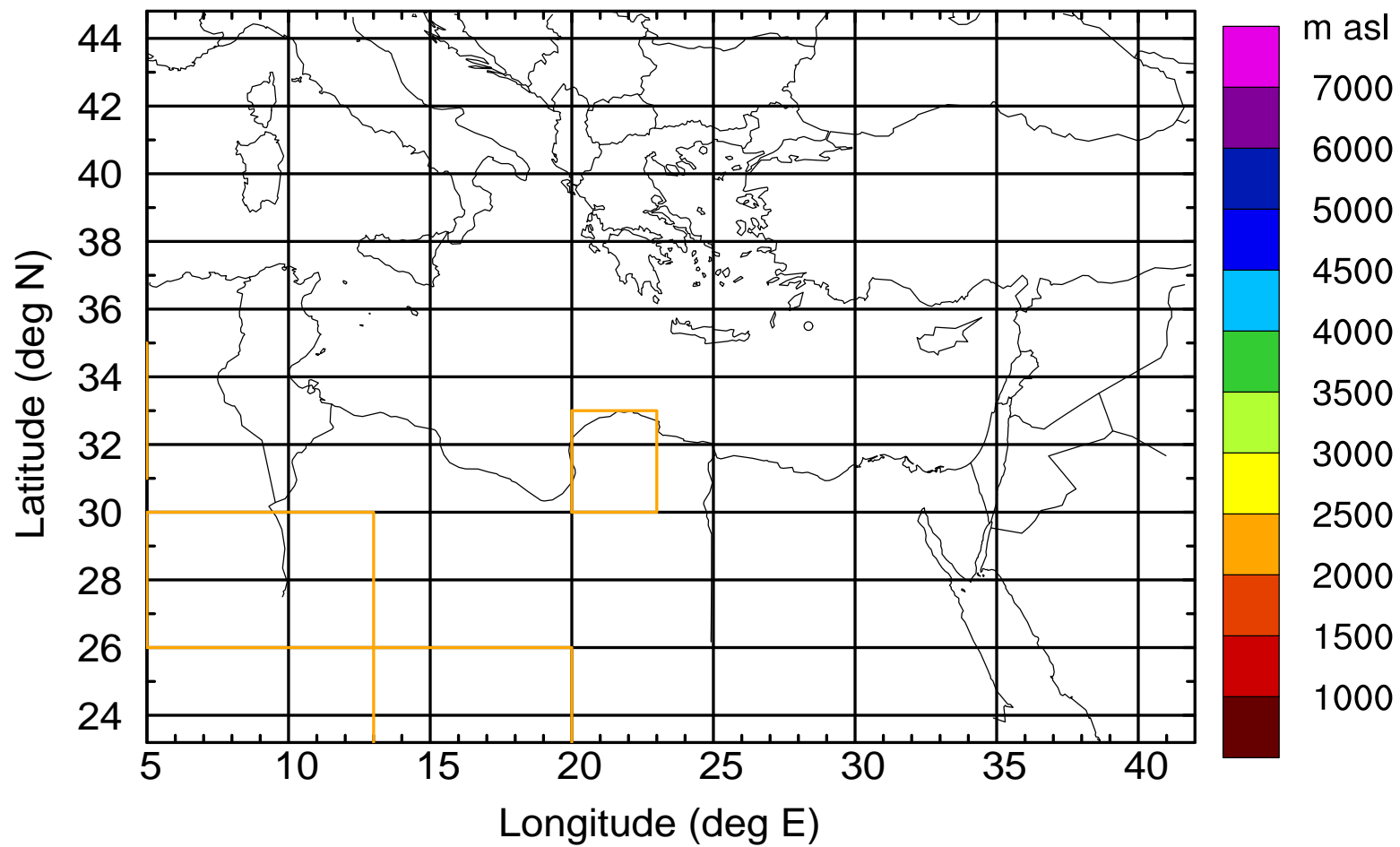
Level #7 of flight 170414b

BWD 20170414/11 -07H = 14/04 UTC



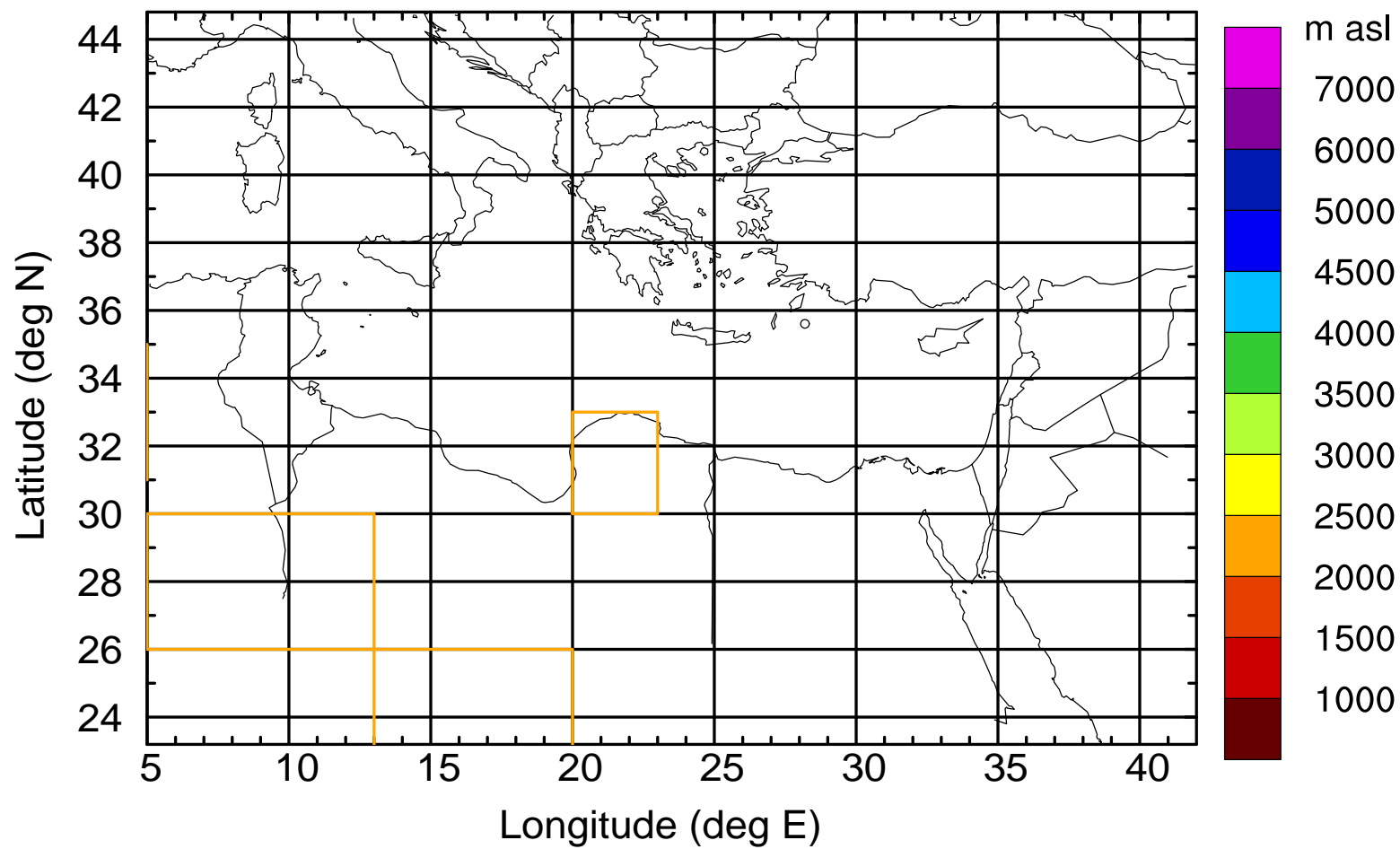
Level #7 of flight 170414b

BWD 20170414/11 -07H = 14/04 UTC



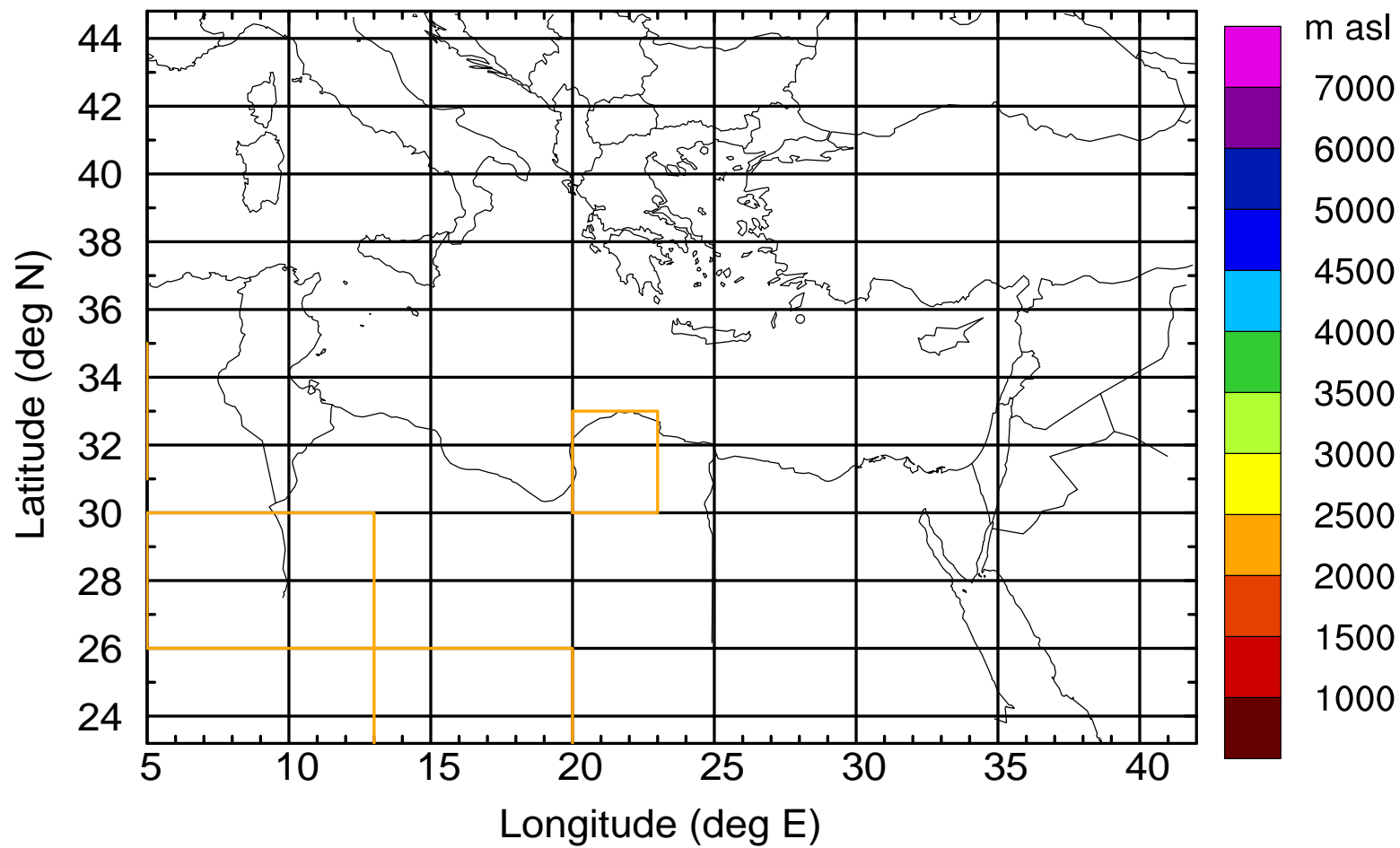
Level #7 of flight 170414b

BWD 20170414/11 -07H = 14/04 UTC



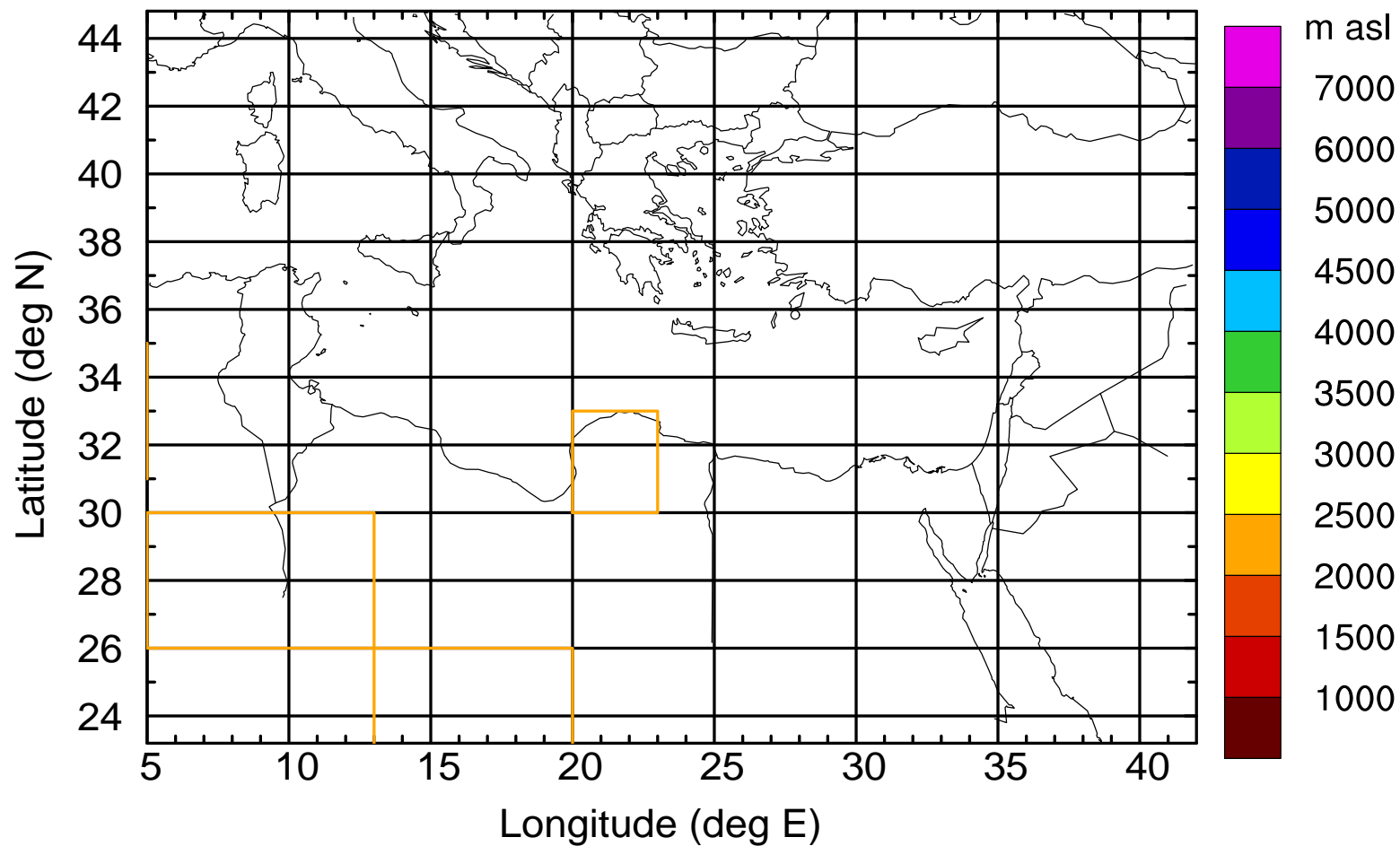
Level #7 of flight 170414b

BWD 20170414/11 -07H = 14/04 UTC



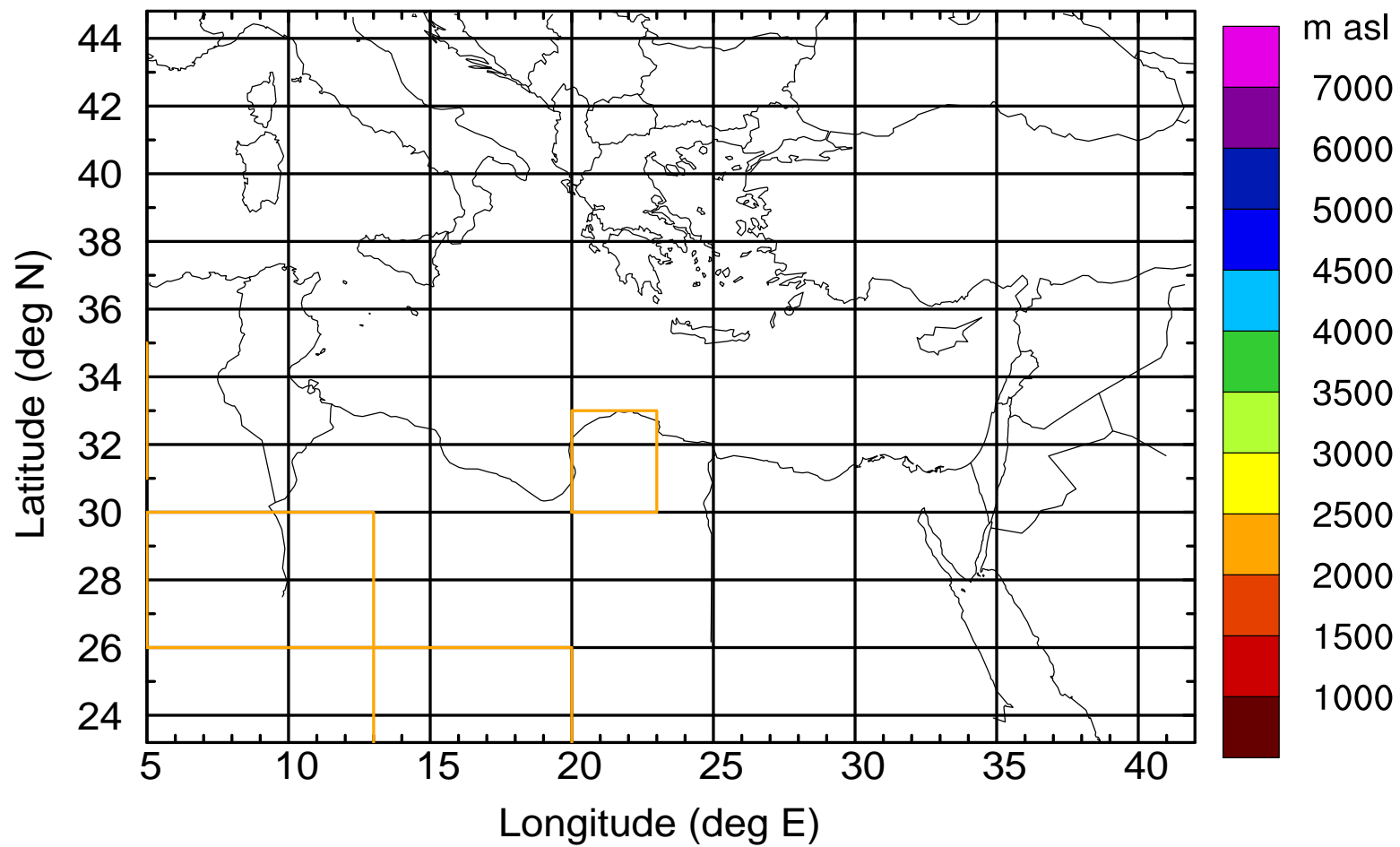
Level #7 of flight 170414b

BWD 20170414/11 -07H = 14/04 UTC



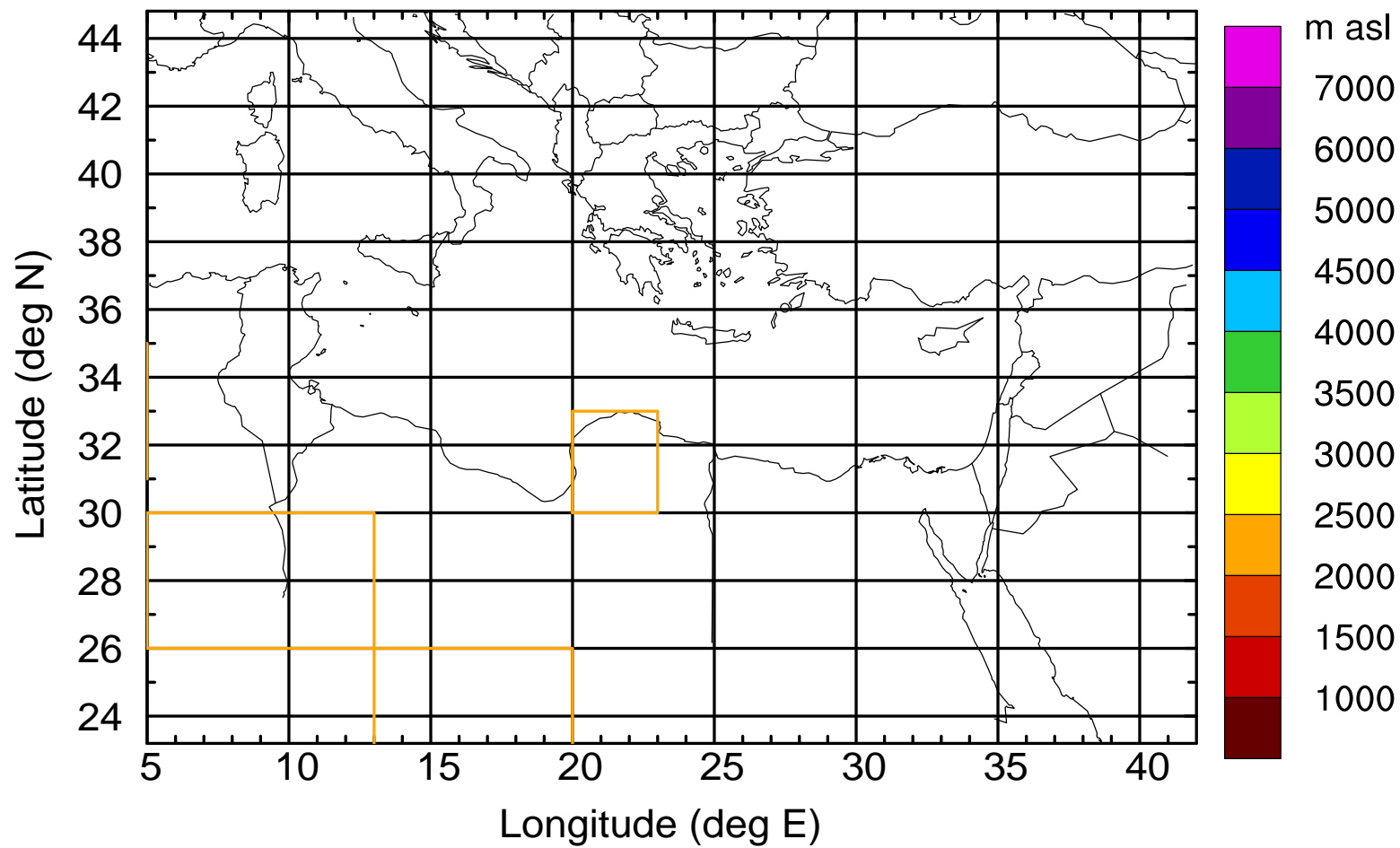
Level #7 of flight 170414b

BWD 20170414/11 -07H = 14/04 UTC



Level #7 of flight 170414b

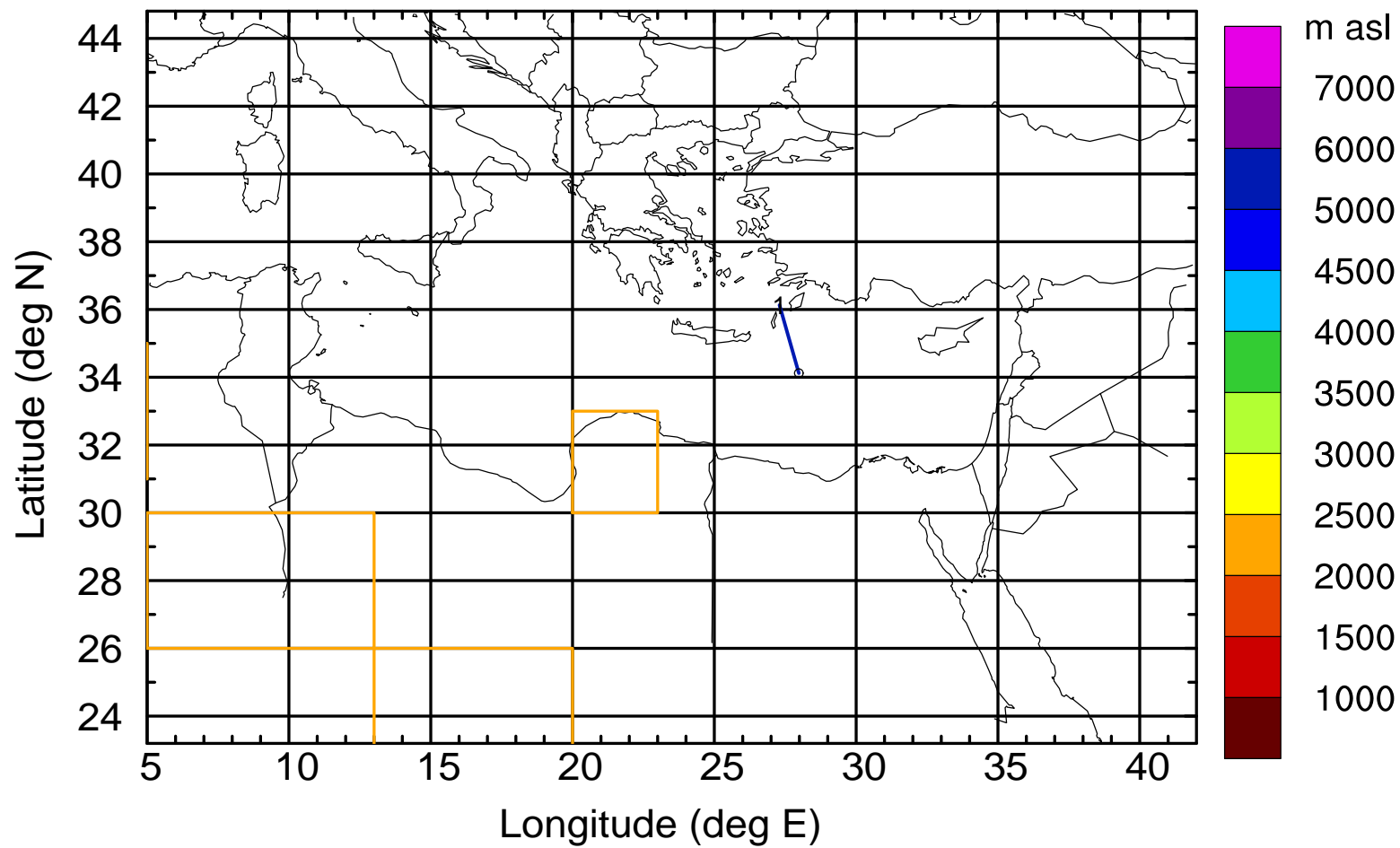
BWD 20170414/11 -07H = 14/04 UTC





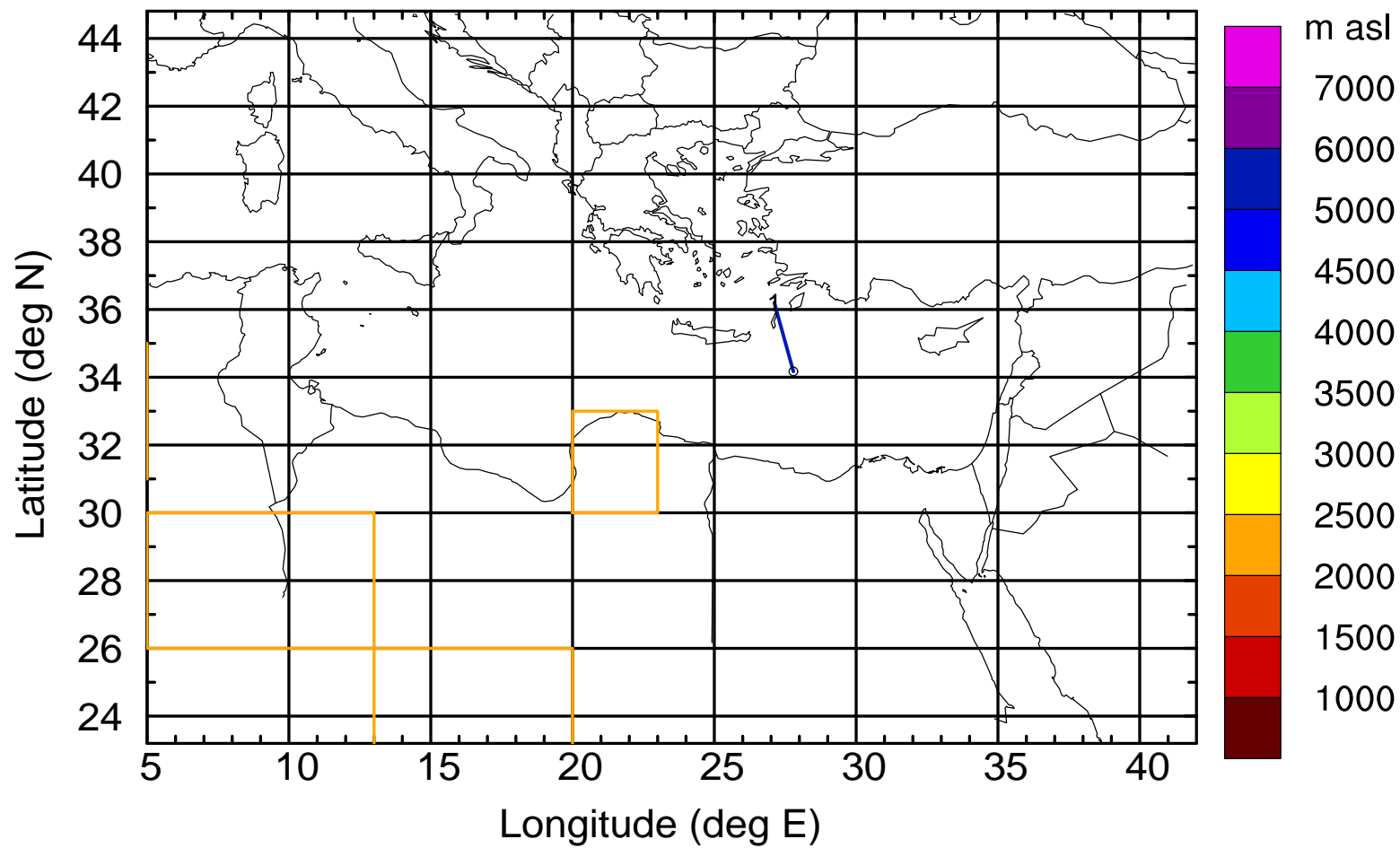
Level #7 of flight 170414b

BWD 20170414/11 -16H = 13/19 UTC



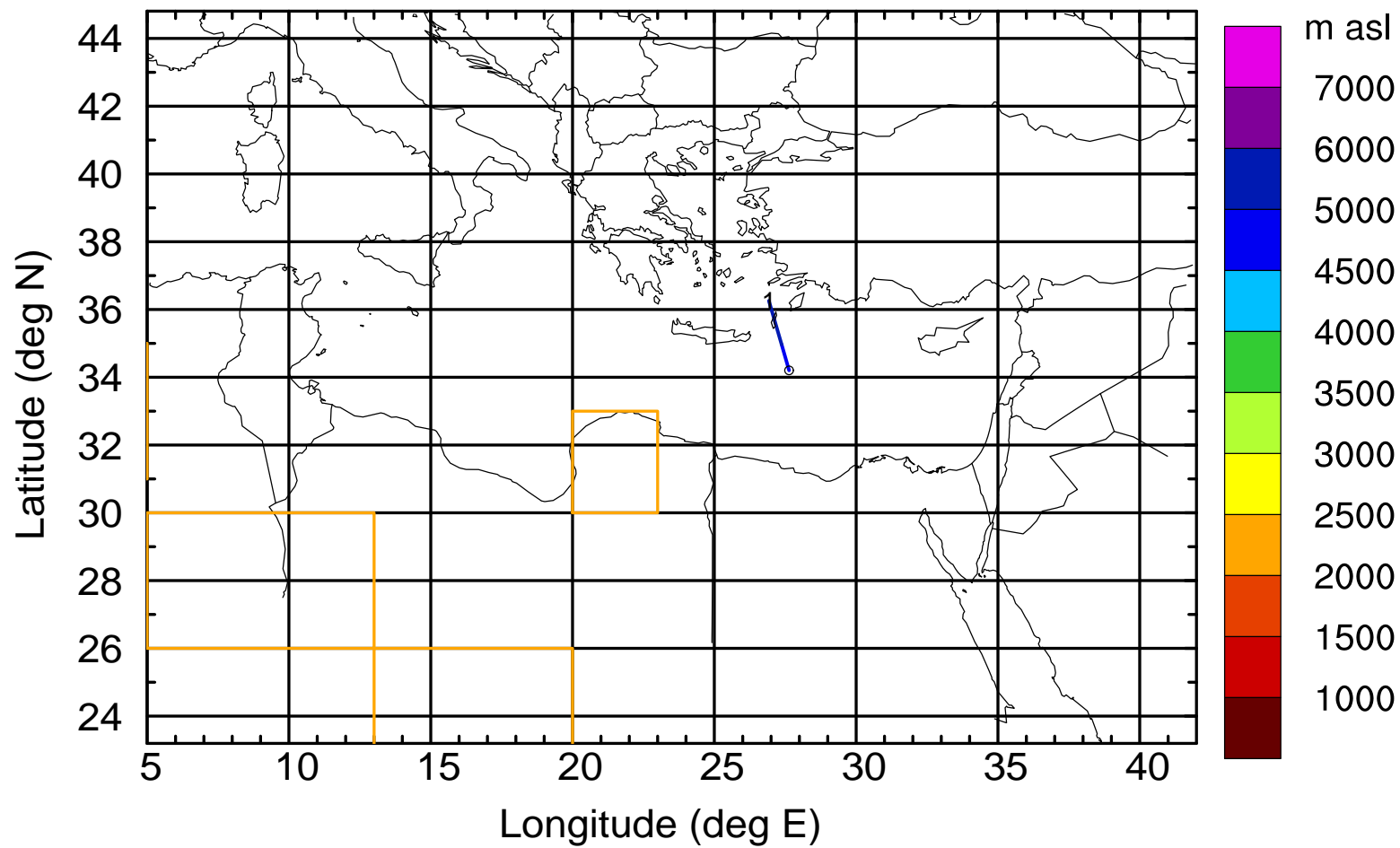
Level #7 of flight 170414b

BWD 20170414/11 -17H = 13/18 UTC



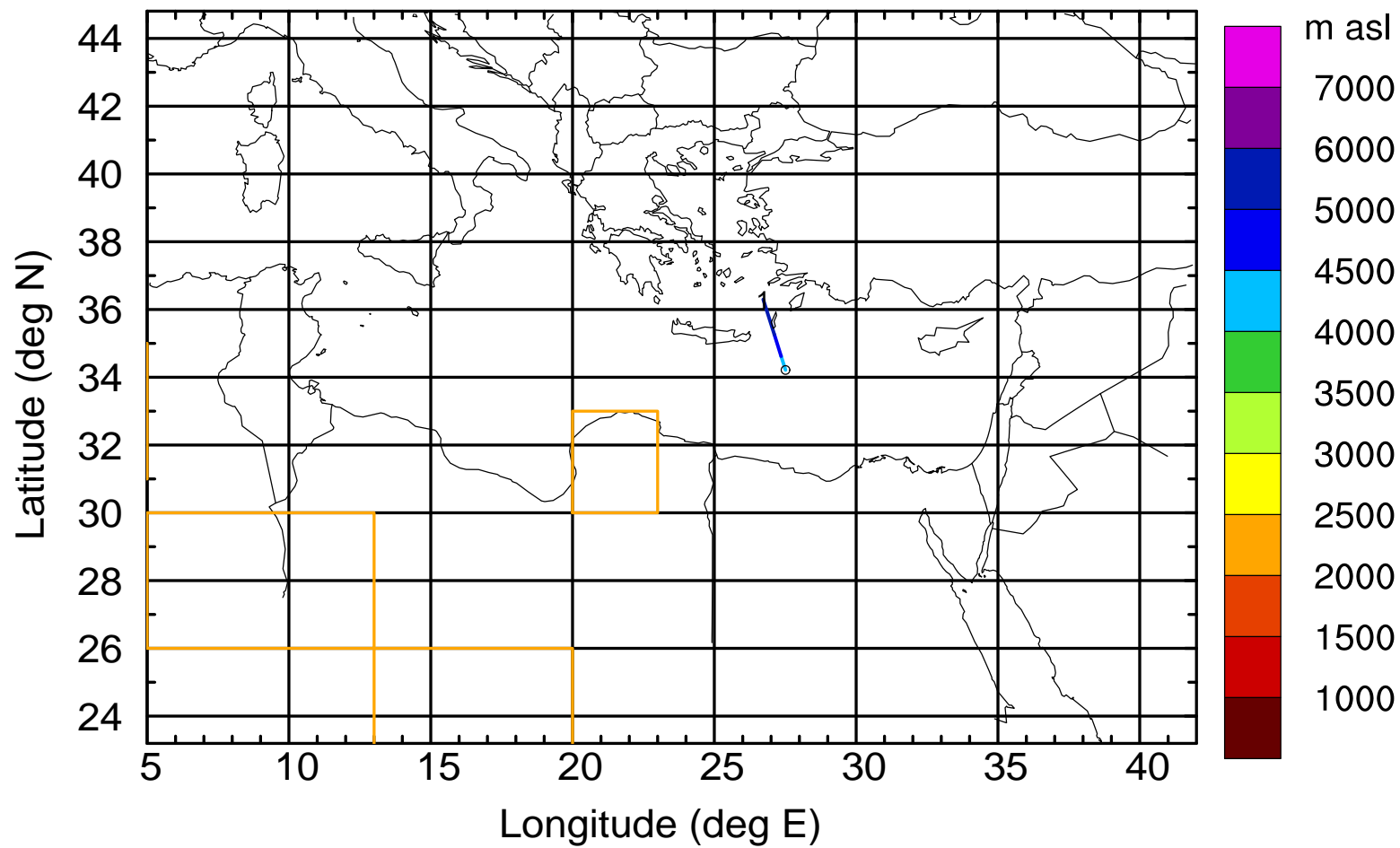
Level #7 of flight 170414b

BWD 20170414/11 -18H = 13/17 UTC



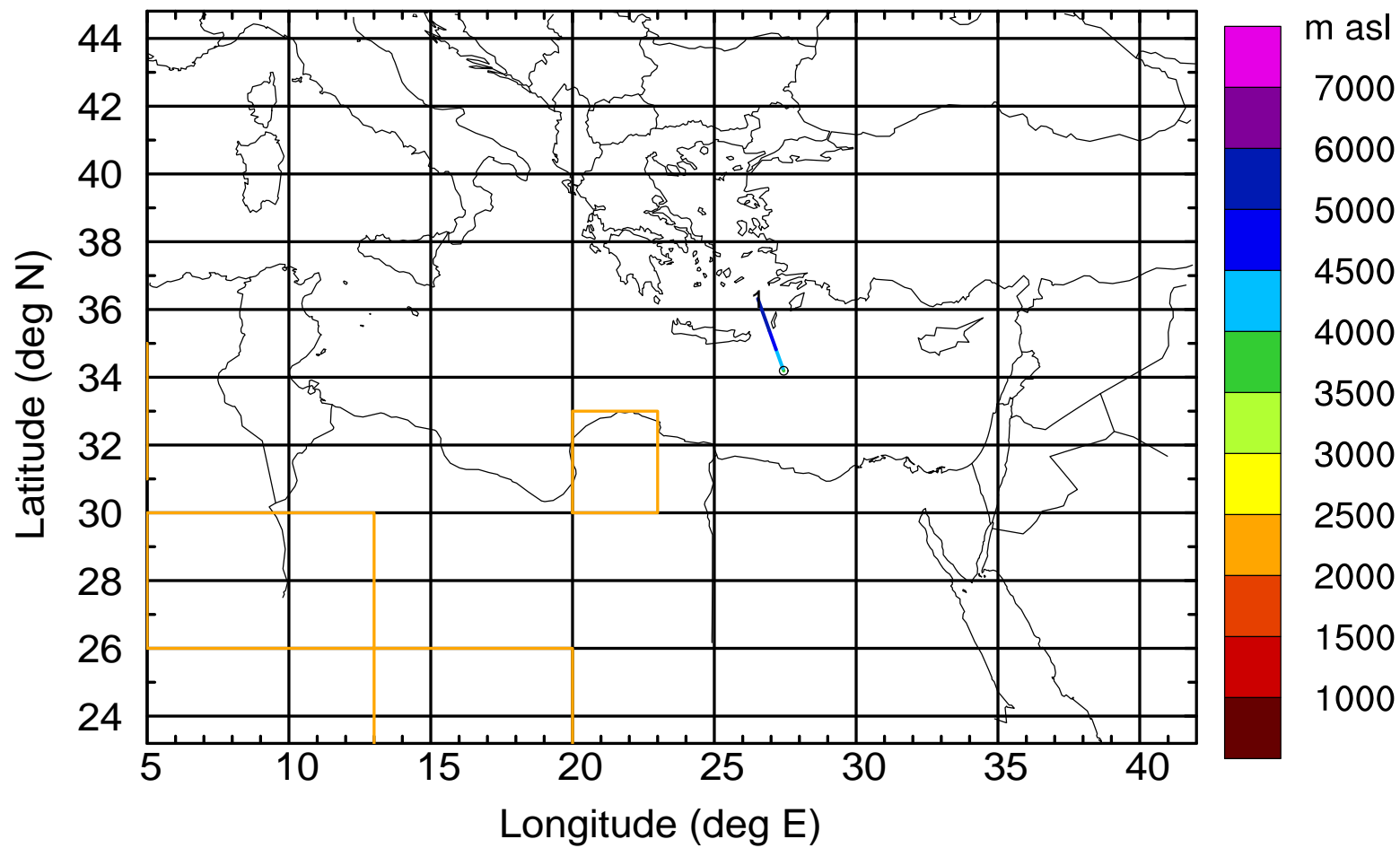
Level #7 of flight 170414b

BWD 20170414/11 -19H = 13/16 UTC



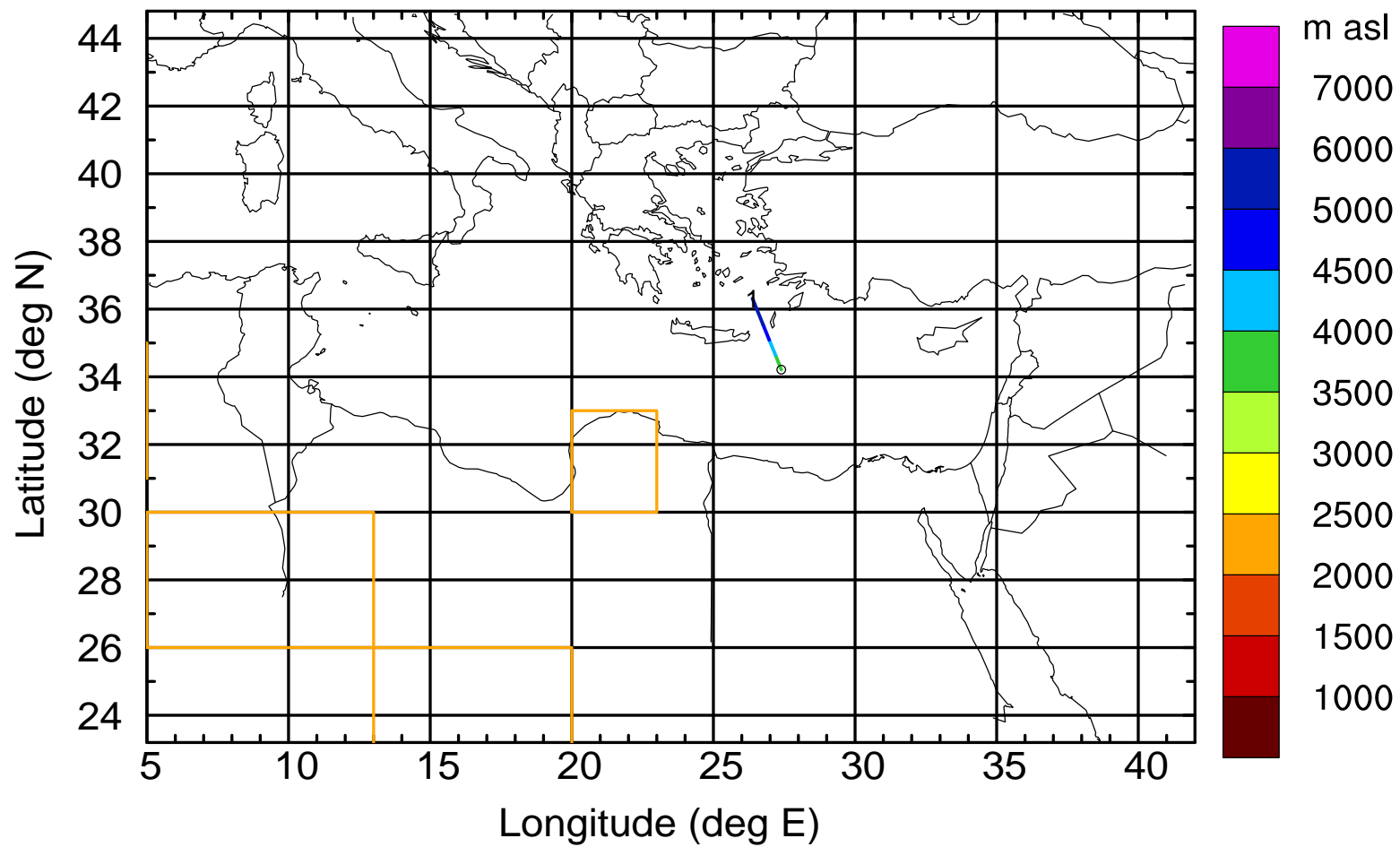
Level #7 of flight 170414b

BWD 20170414/11 -20H = 13/15 UTC



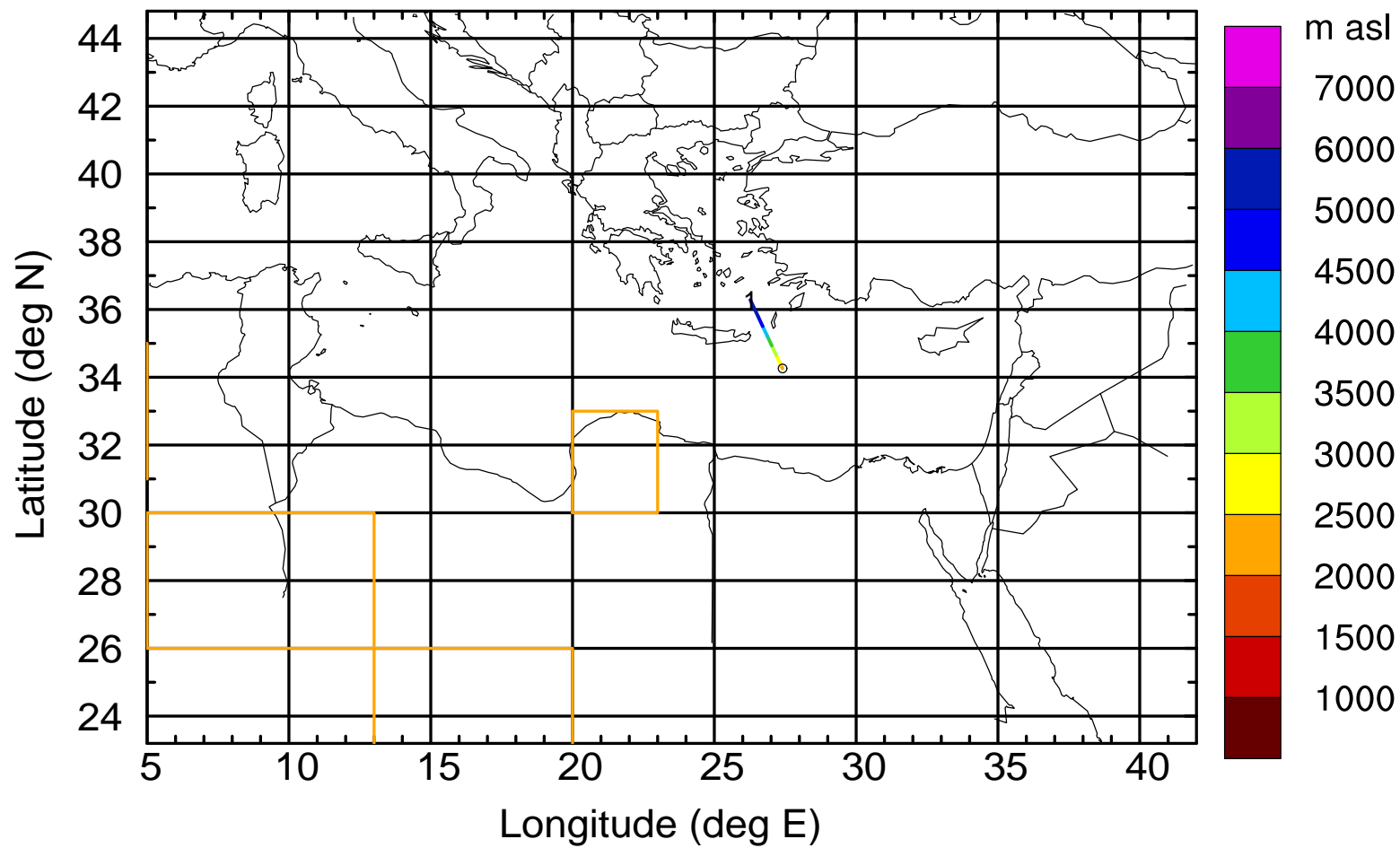
Level #7 of flight 170414b

BWD 20170414/11 -21H = 13/14 UTC



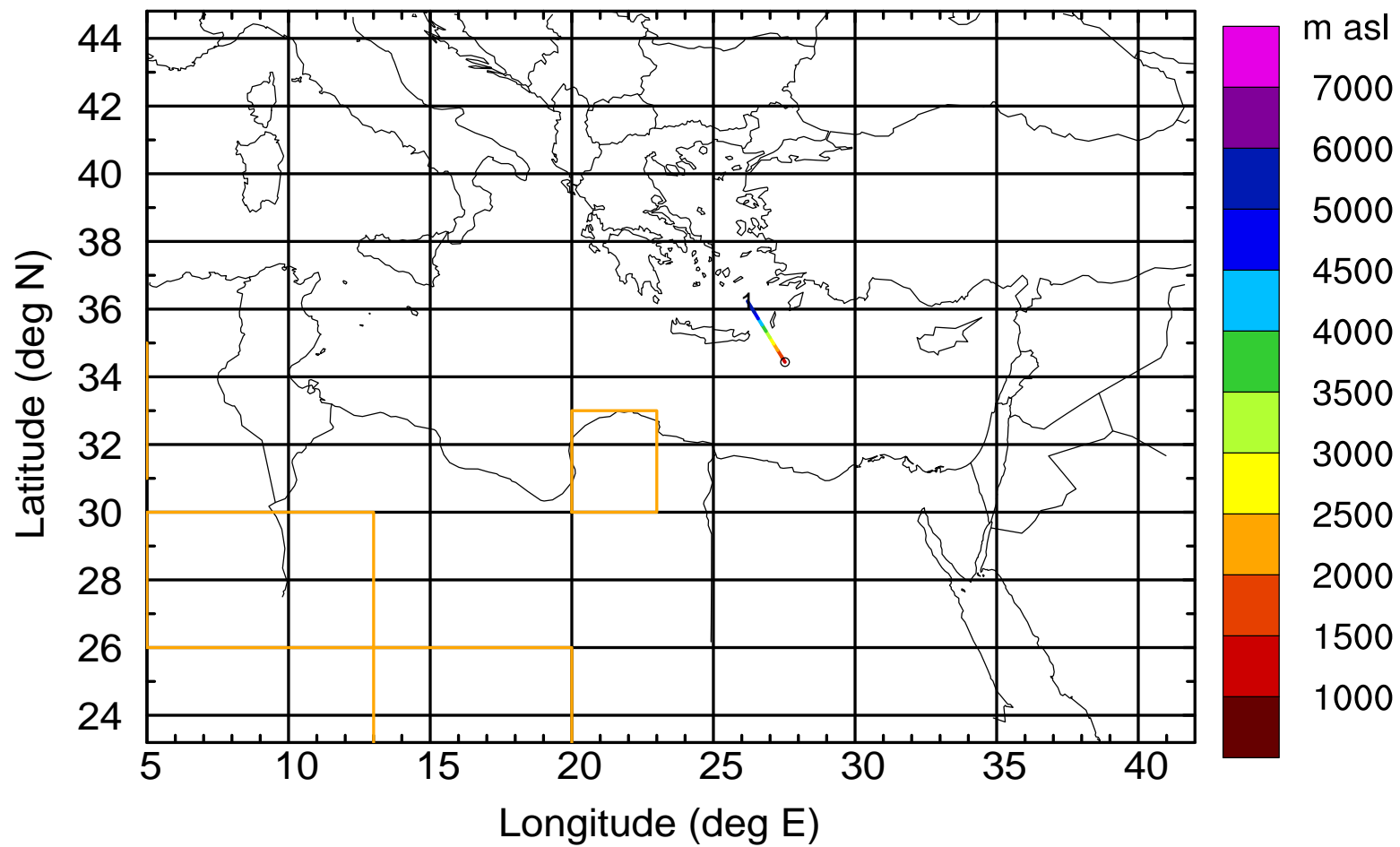
Level #7 of flight 170414b

BWD 20170414/11 -22H = 13/13 UTC



Level #7 of flight 170414b

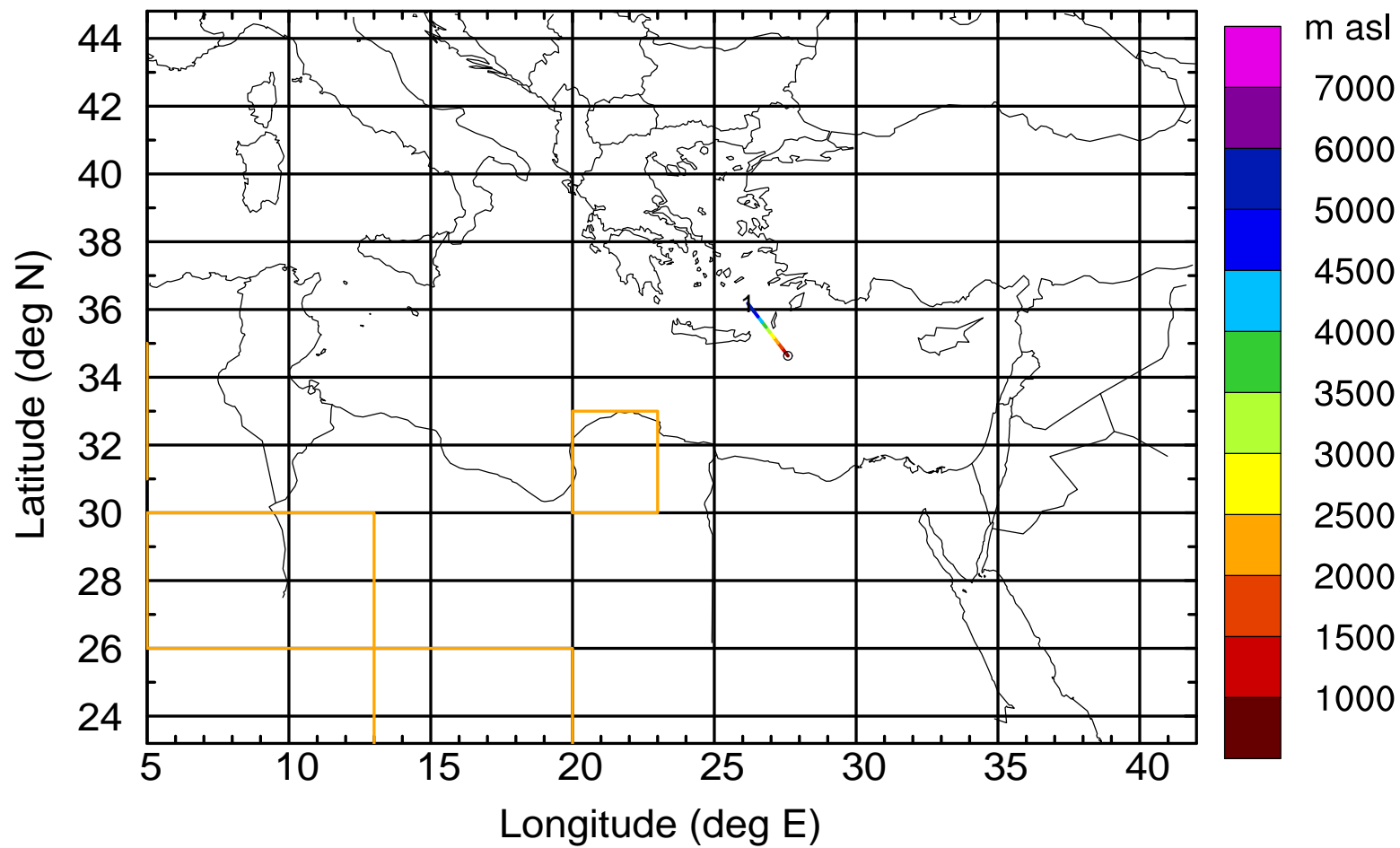
BWD 20170414/11 -23H = 13/12 UTC





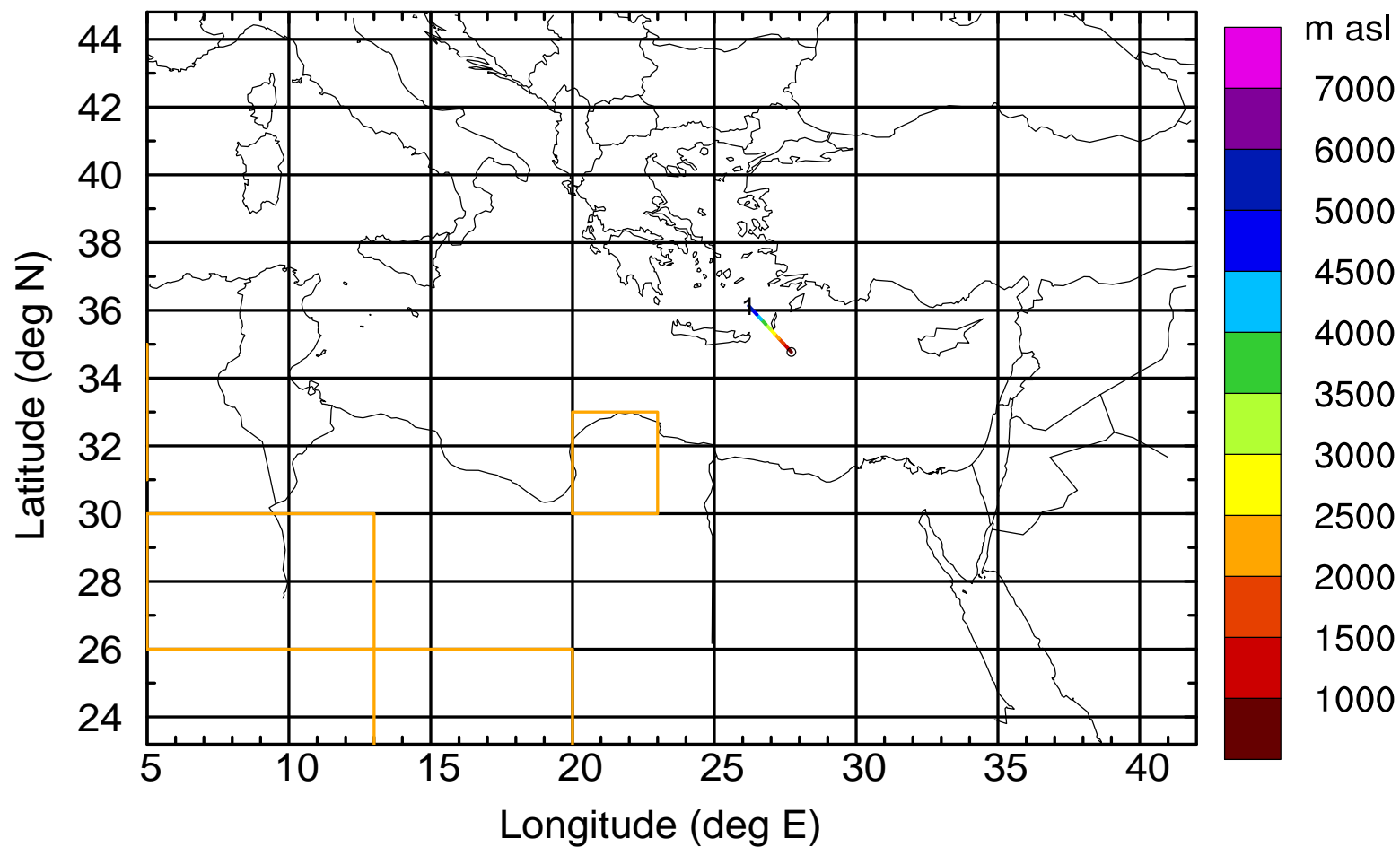
Level #7 of flight 170414b

BWD 20170414/11 -24H = 13/11 UTC



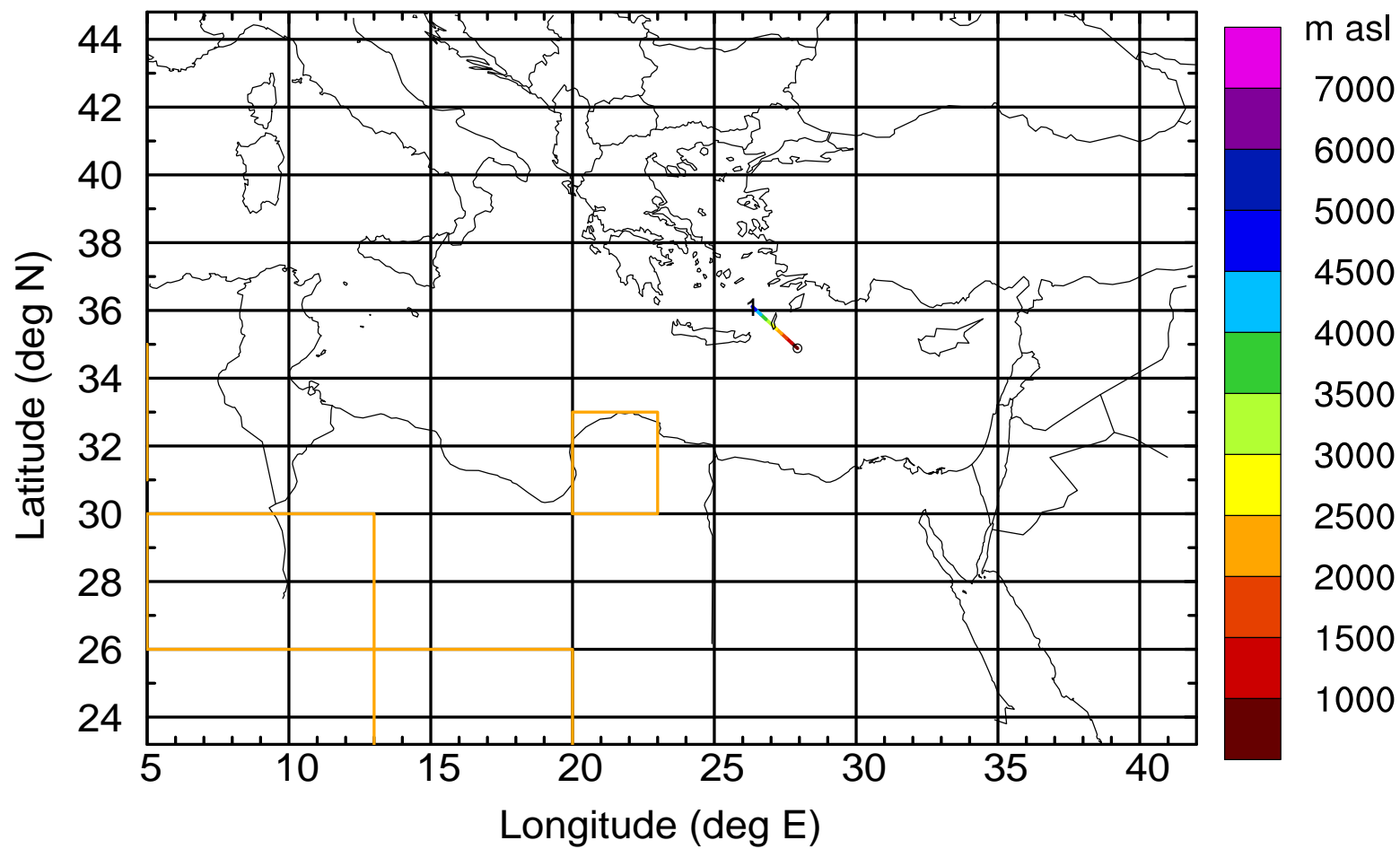
Level #7 of flight 170414b

BWD 20170414/11 -25H = 13/10 UTC



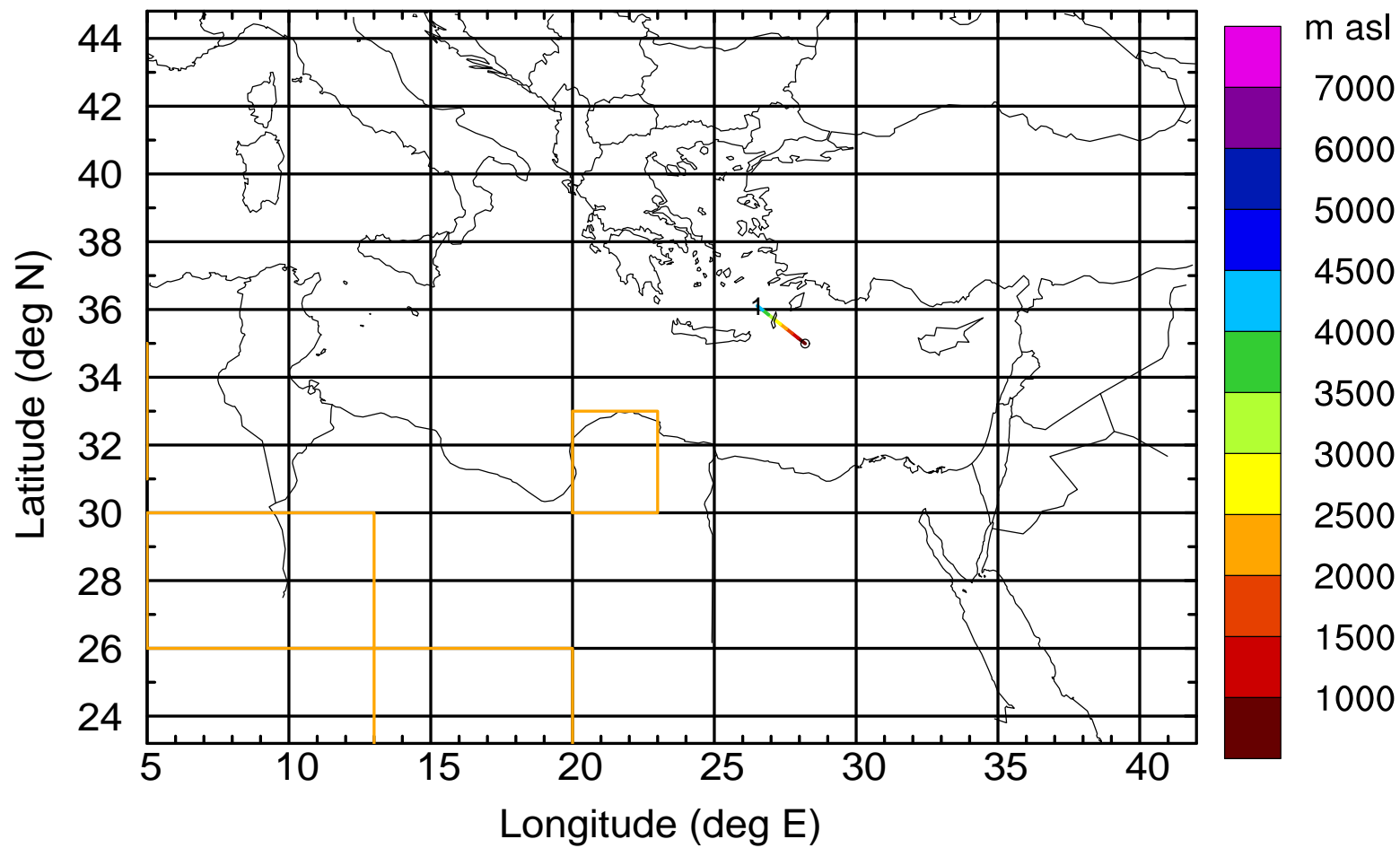
Level #7 of flight 170414b

BWD 20170414/11 -26H = 13/09 UTC



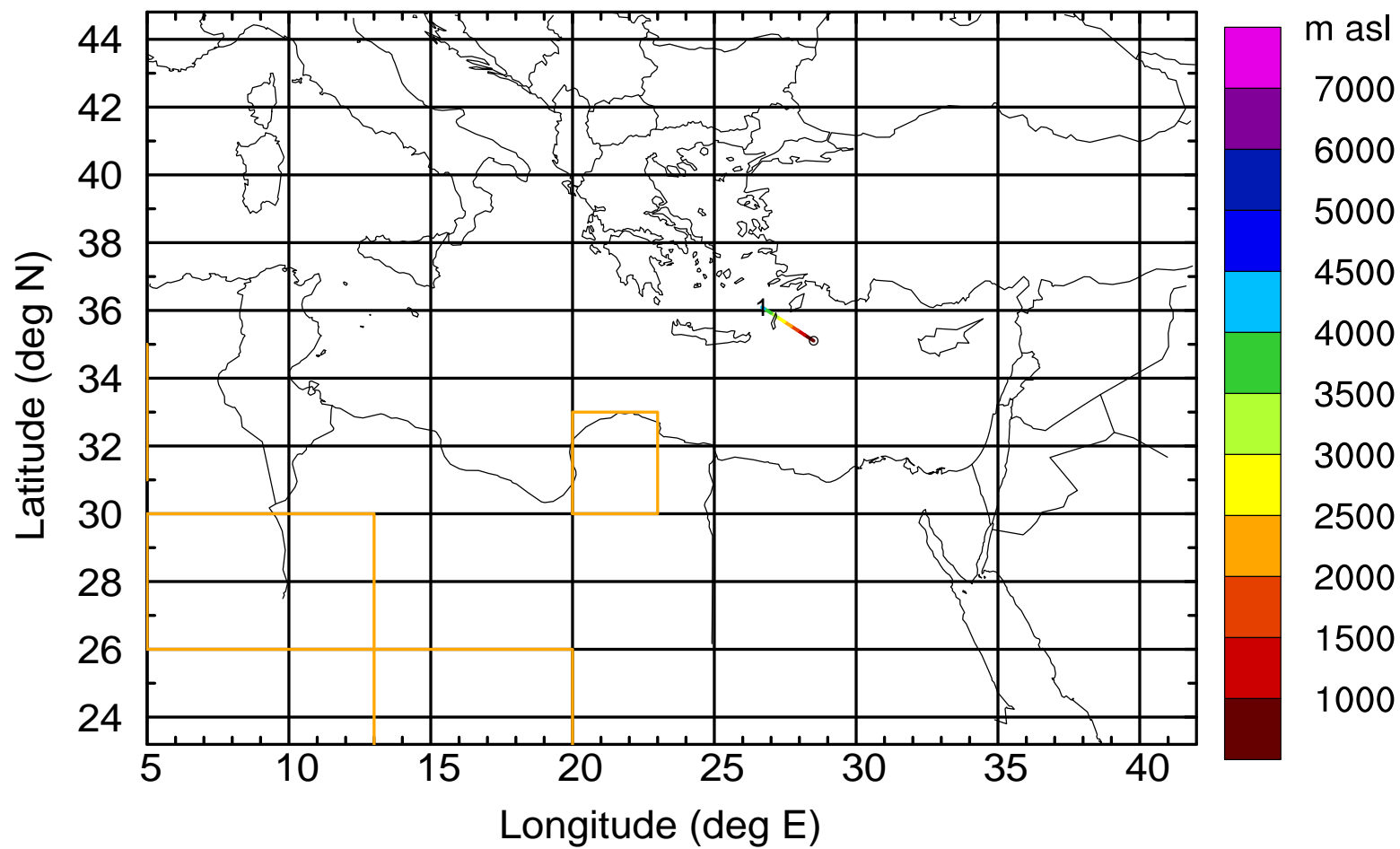
Level #7 of flight 170414b

BWD 20170414/11 -27H = 13/08 UTC



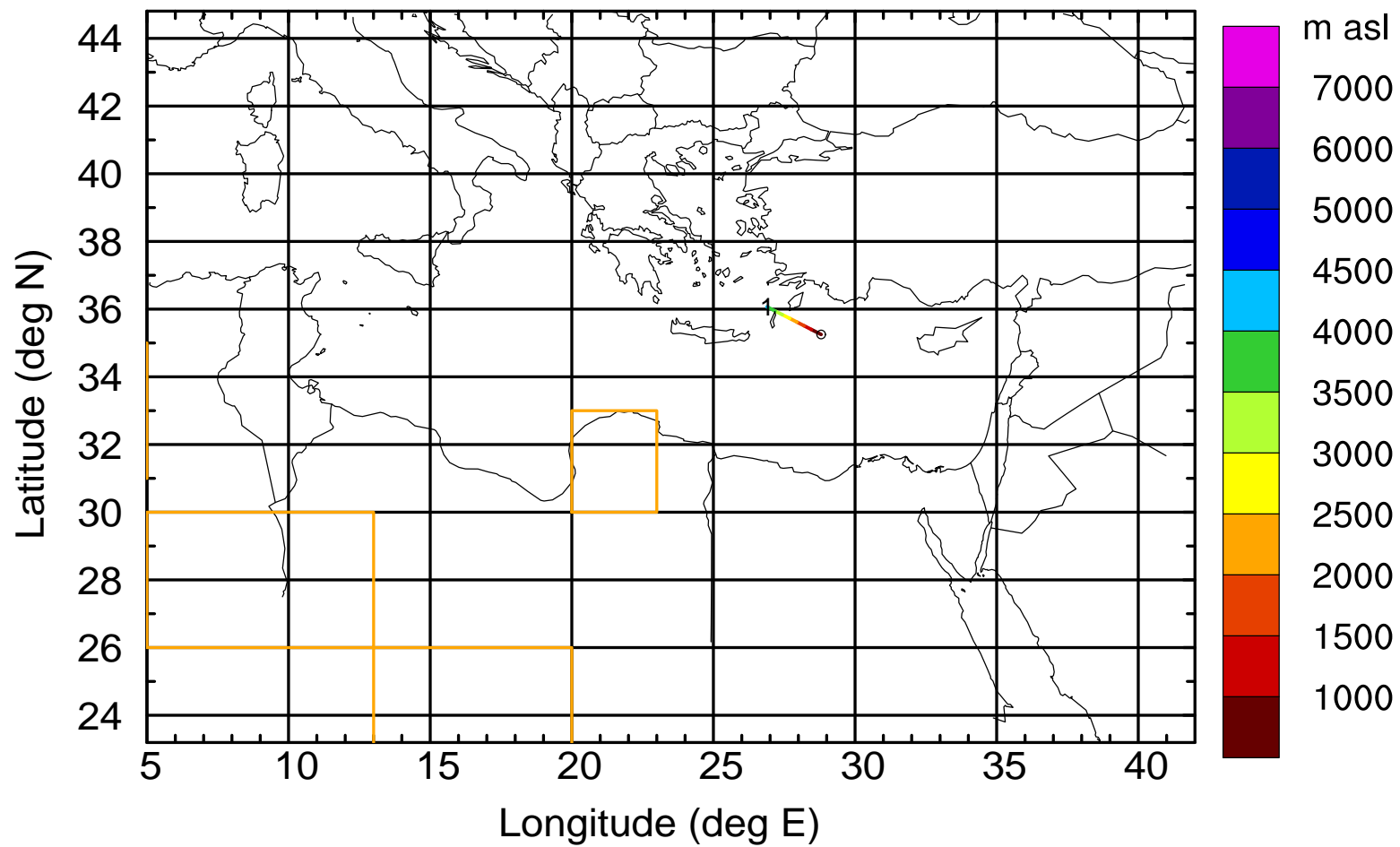
Level #7 of flight 170414b

BWD 20170414/11 -28H = 13/07 UTC



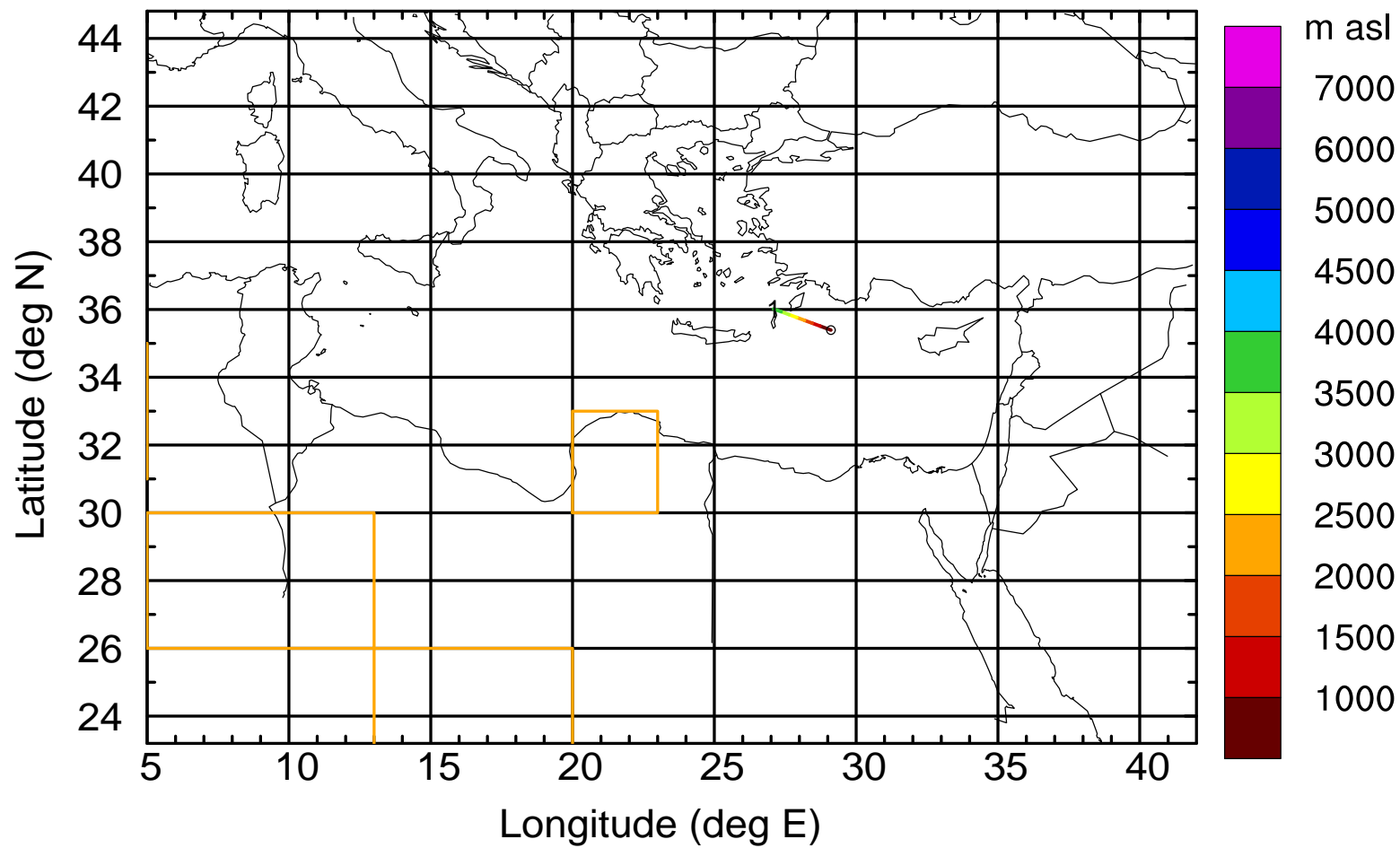
Level #7 of flight 170414b

BWD 20170414/11 -29H = 13/06 UTC



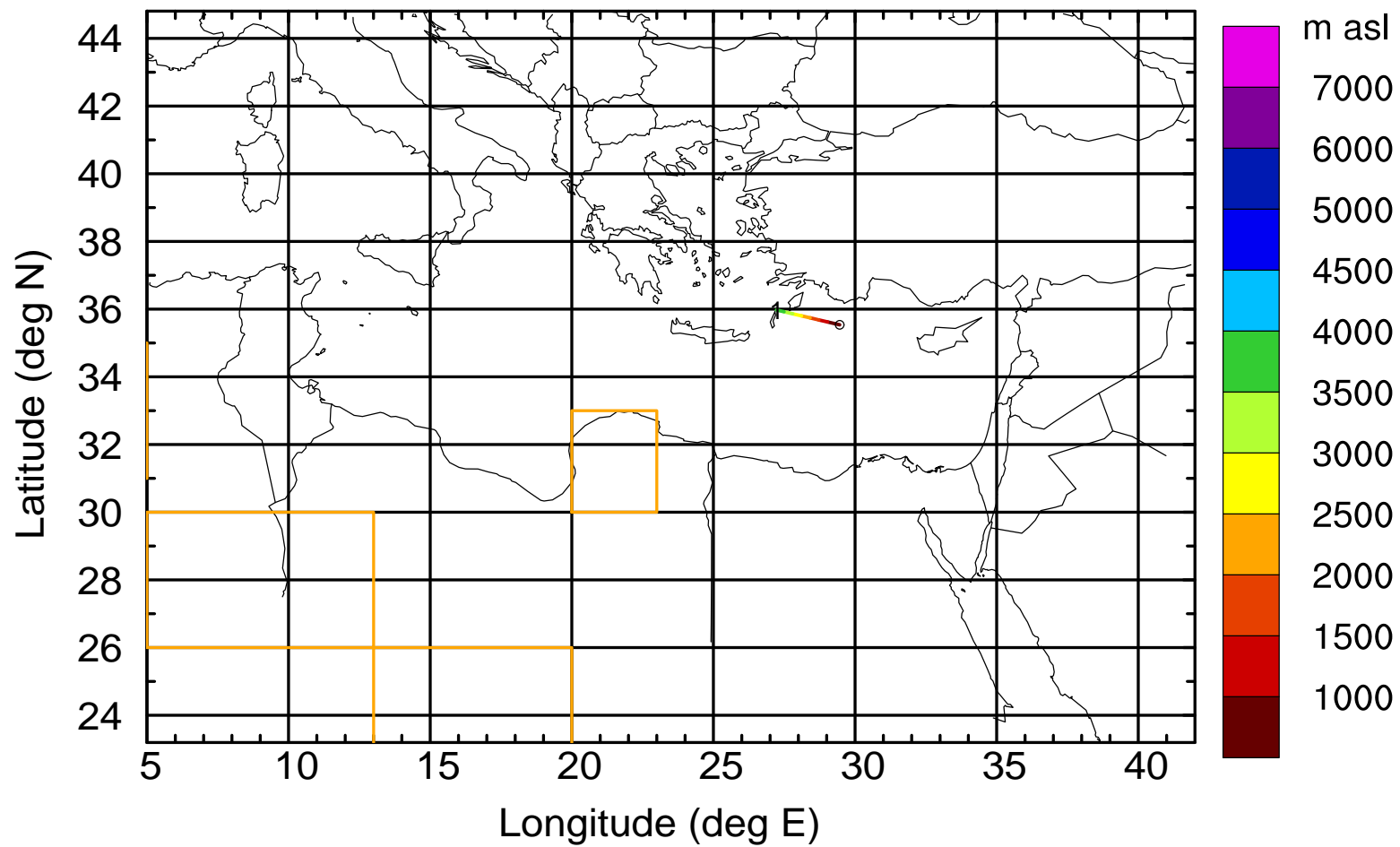
Level #7 of flight 170414b

BWD 20170414/11 -30H = 13/05 UTC



Level #7 of flight 170414b

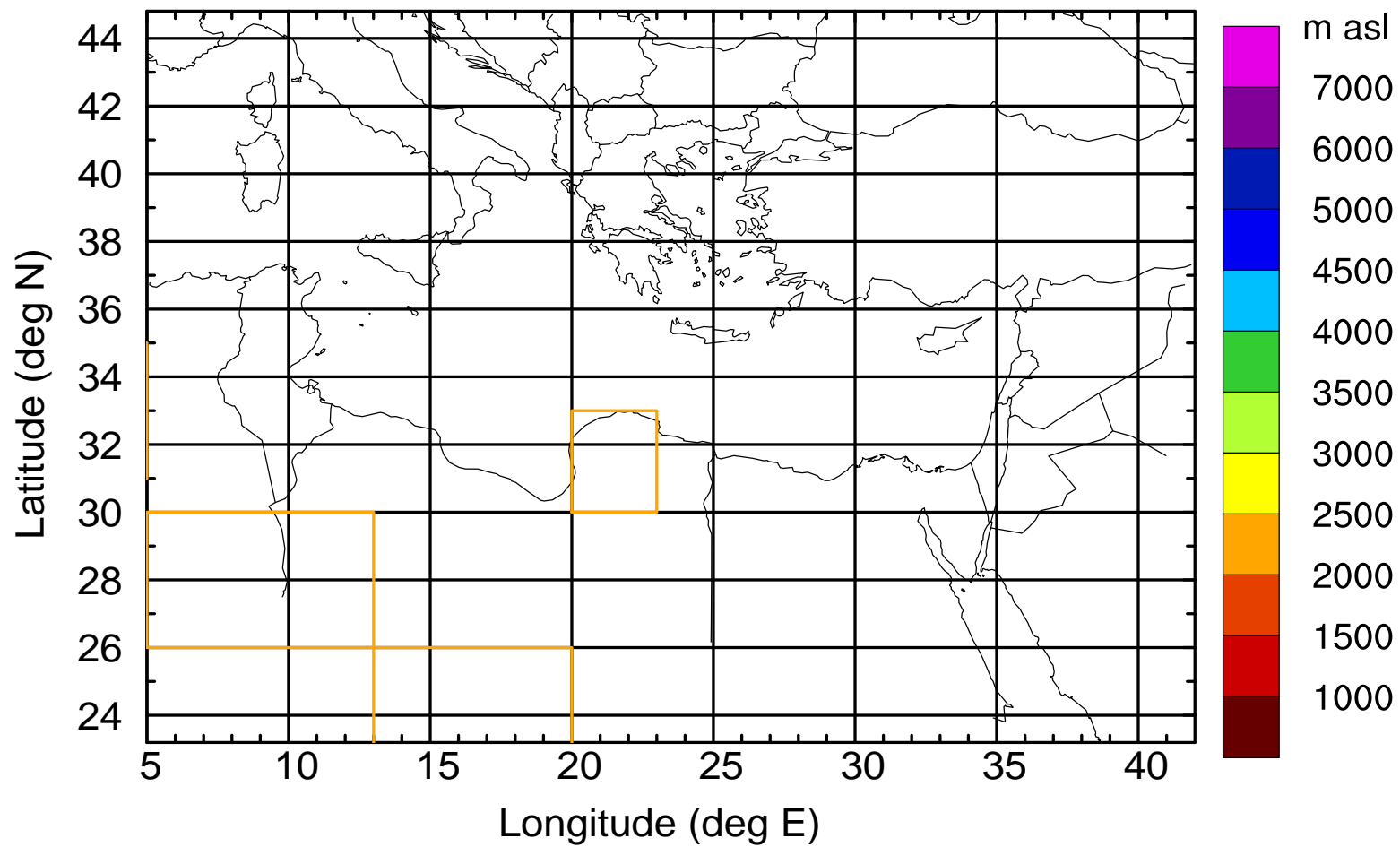
BWD 20170414/11 -31H = 13/04 UTC





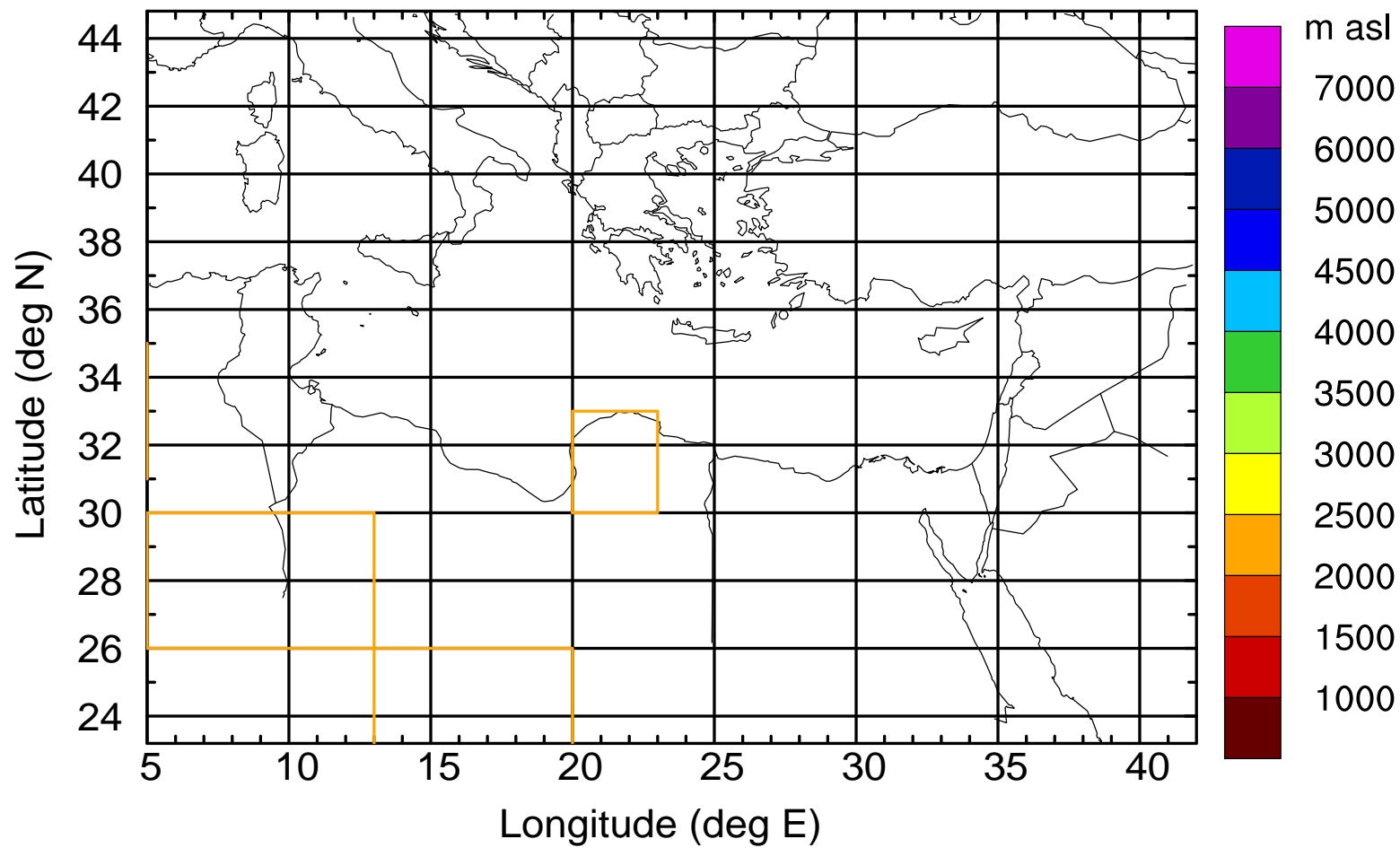
Level #7 of flight 170414b

BWD 20170414/11 -31H = 13/04 UTC



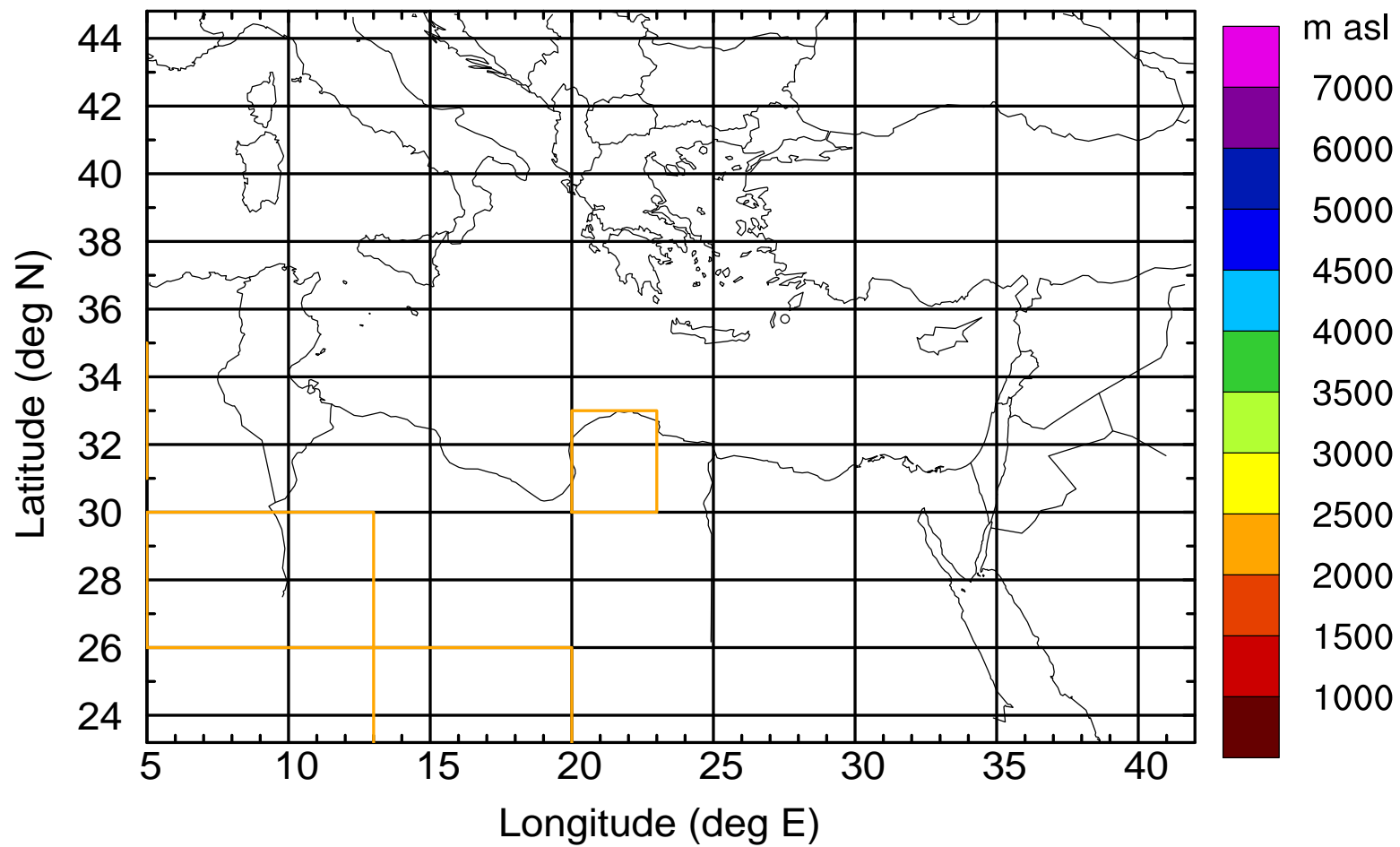
Level #7 of flight 170414b

BWD 20170414/11 -31H = 13/04 UTC



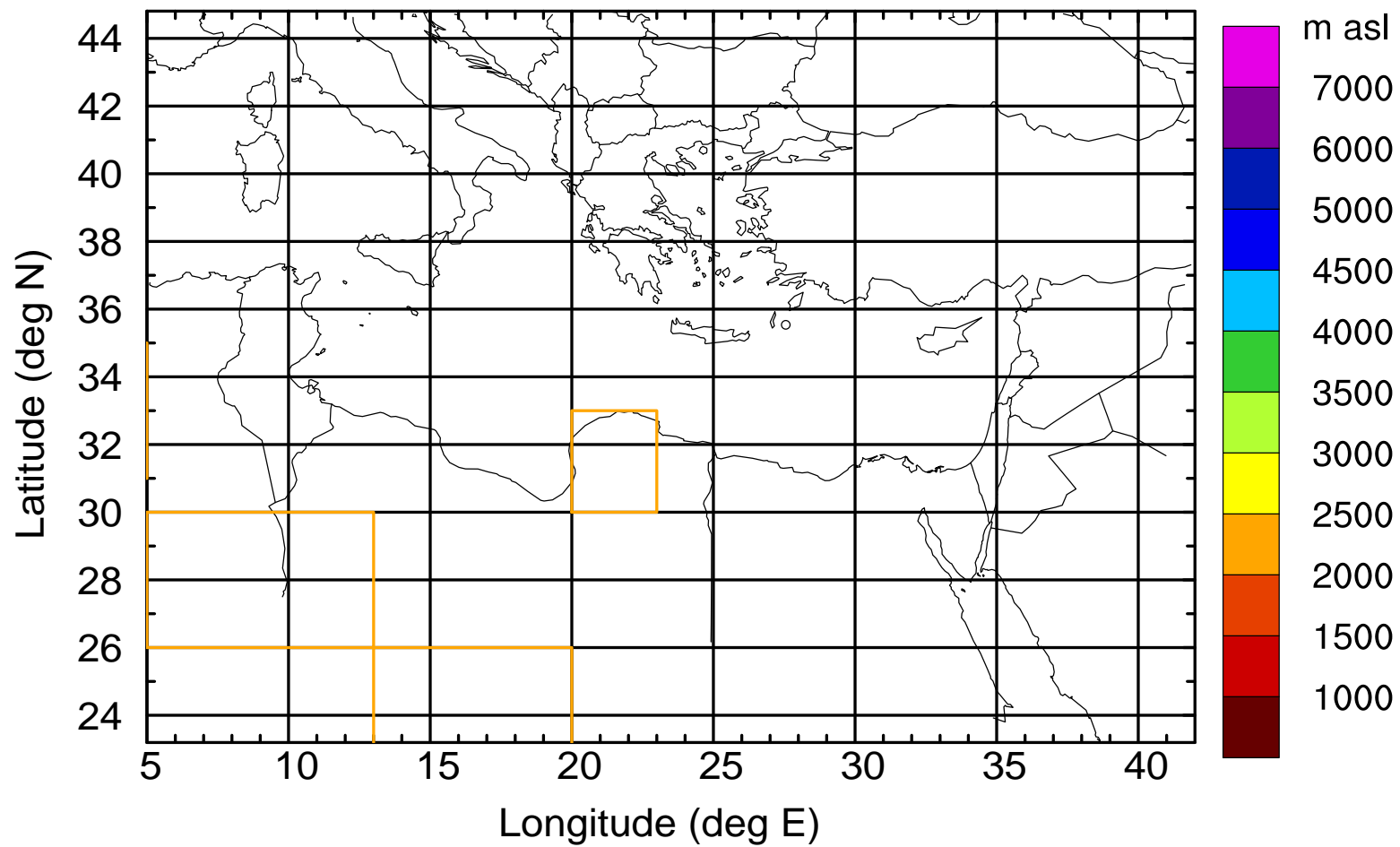
Level #7 of flight 170414b

BWD 20170414/11 -31H = 13/04 UTC



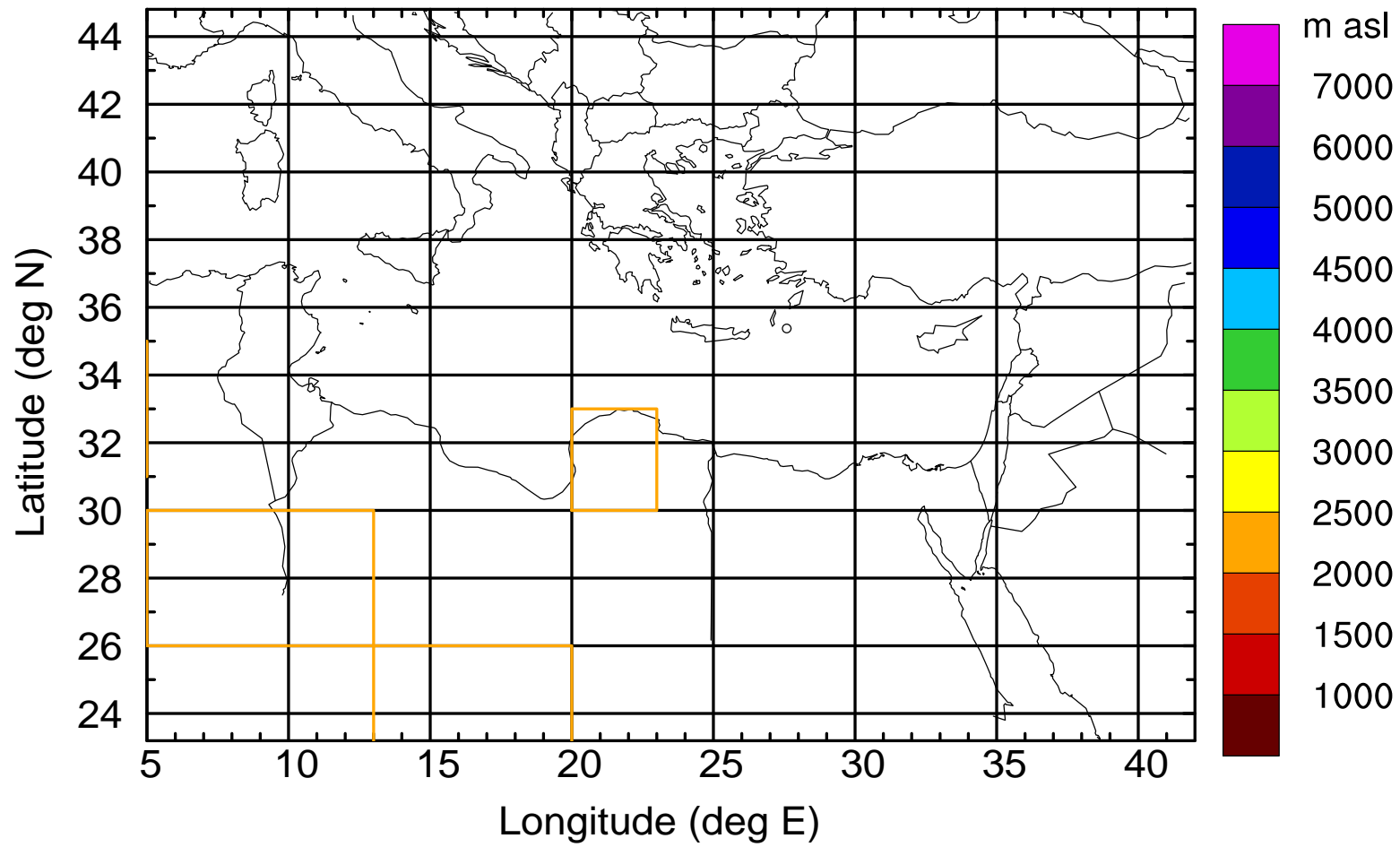
Level #7 of flight 170414b

BWD 20170414/11 -31H = 13/04 UTC



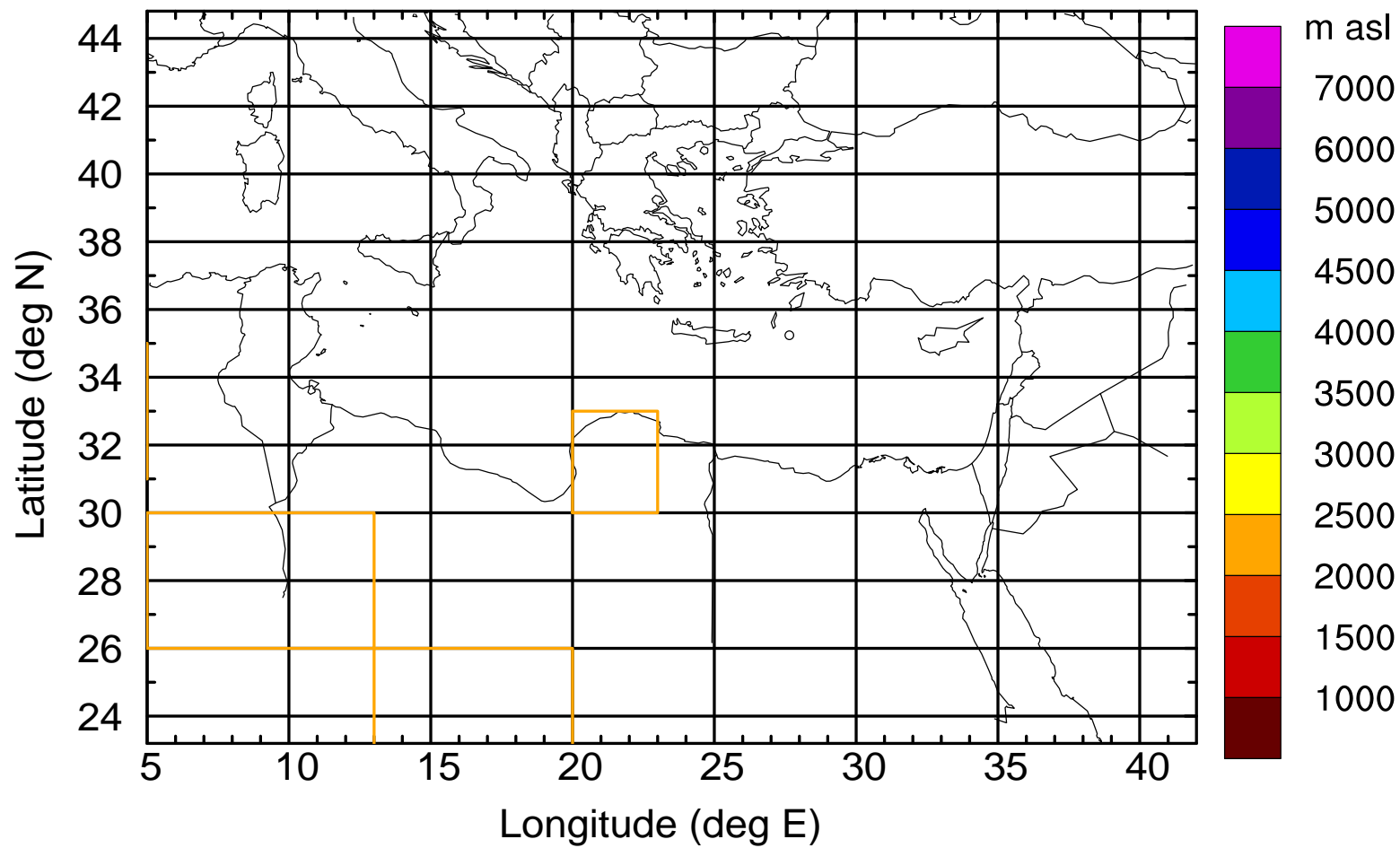
Level #7 of flight 170414b

BWD 20170414/11 -31H = 13/04 UTC



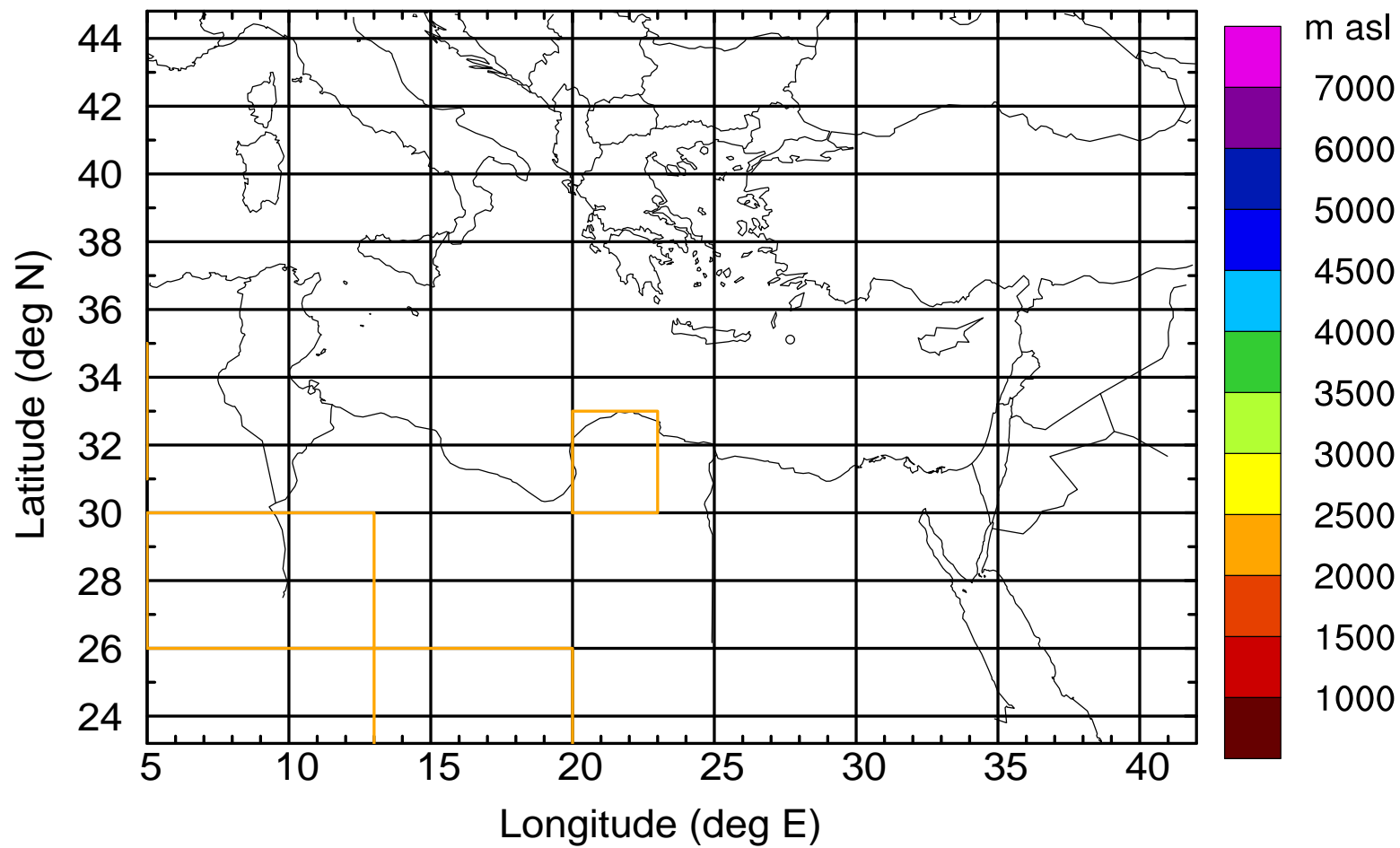
Level #7 of flight 170414b

BWD 20170414/11 -31H = 13/04 UTC



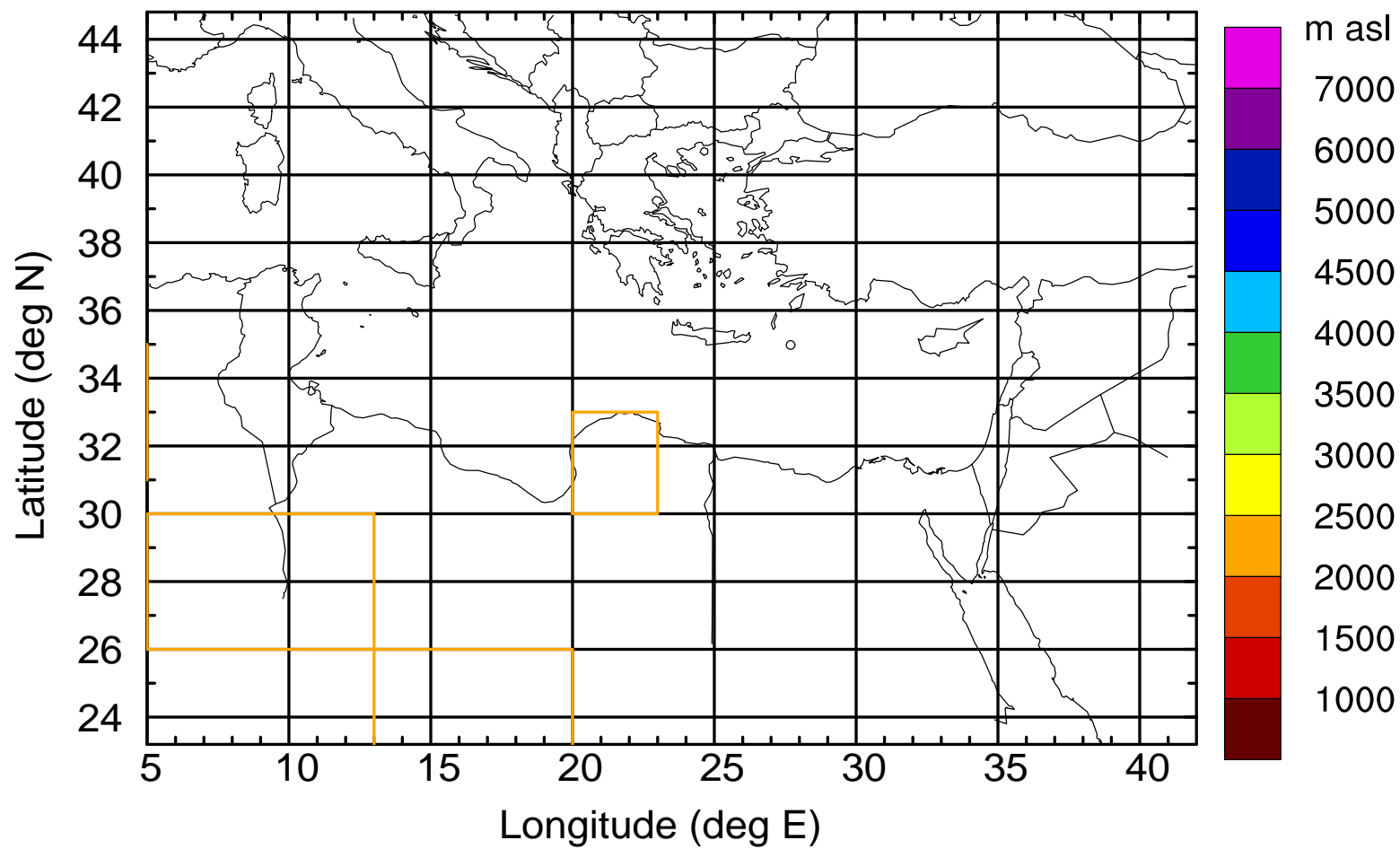
Level #7 of flight 170414b

BWD 20170414/11 -31H = 13/04 UTC



Level #7 of flight 170414b

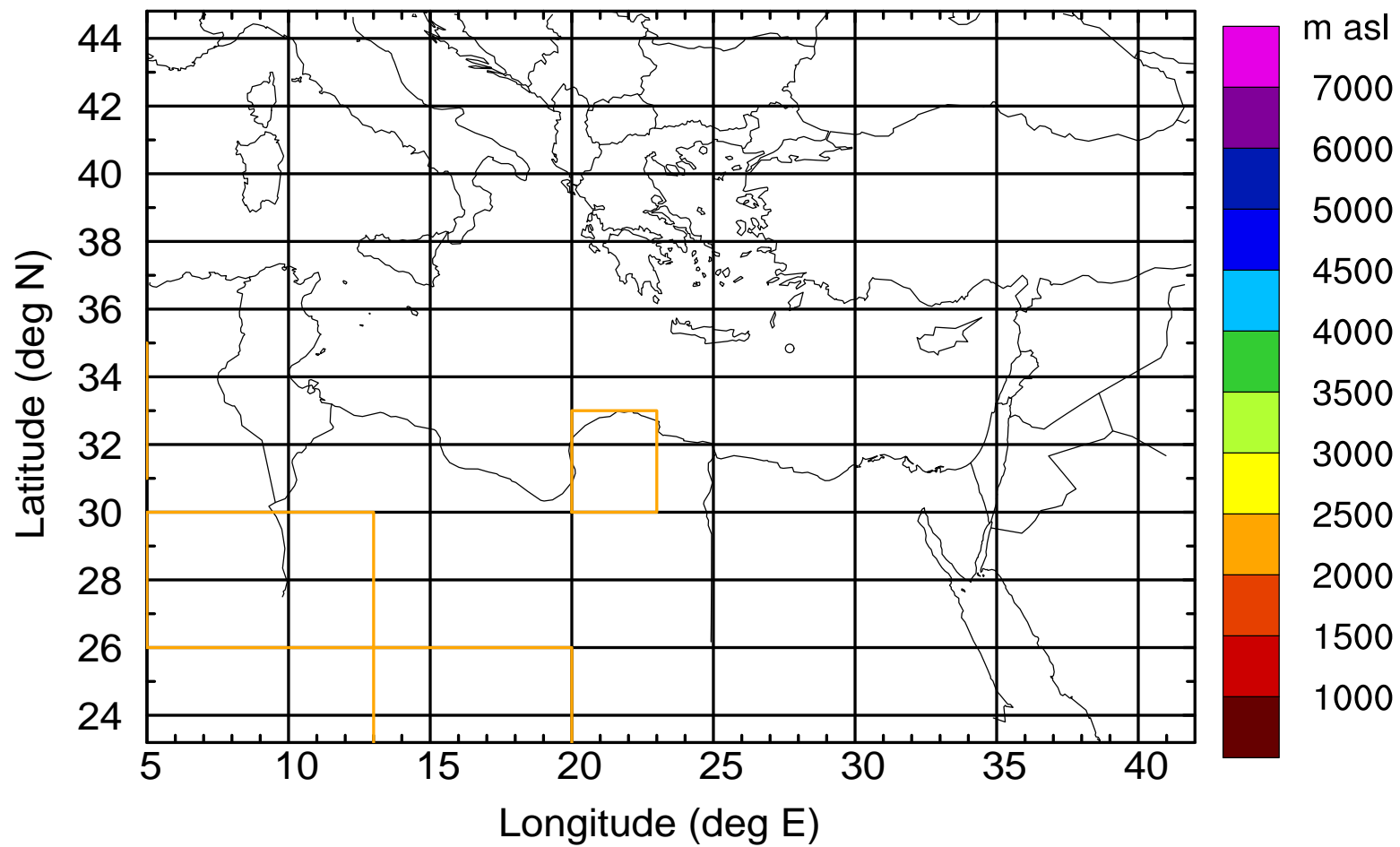
BWD 20170414/11 -31H = 13/04 UTC





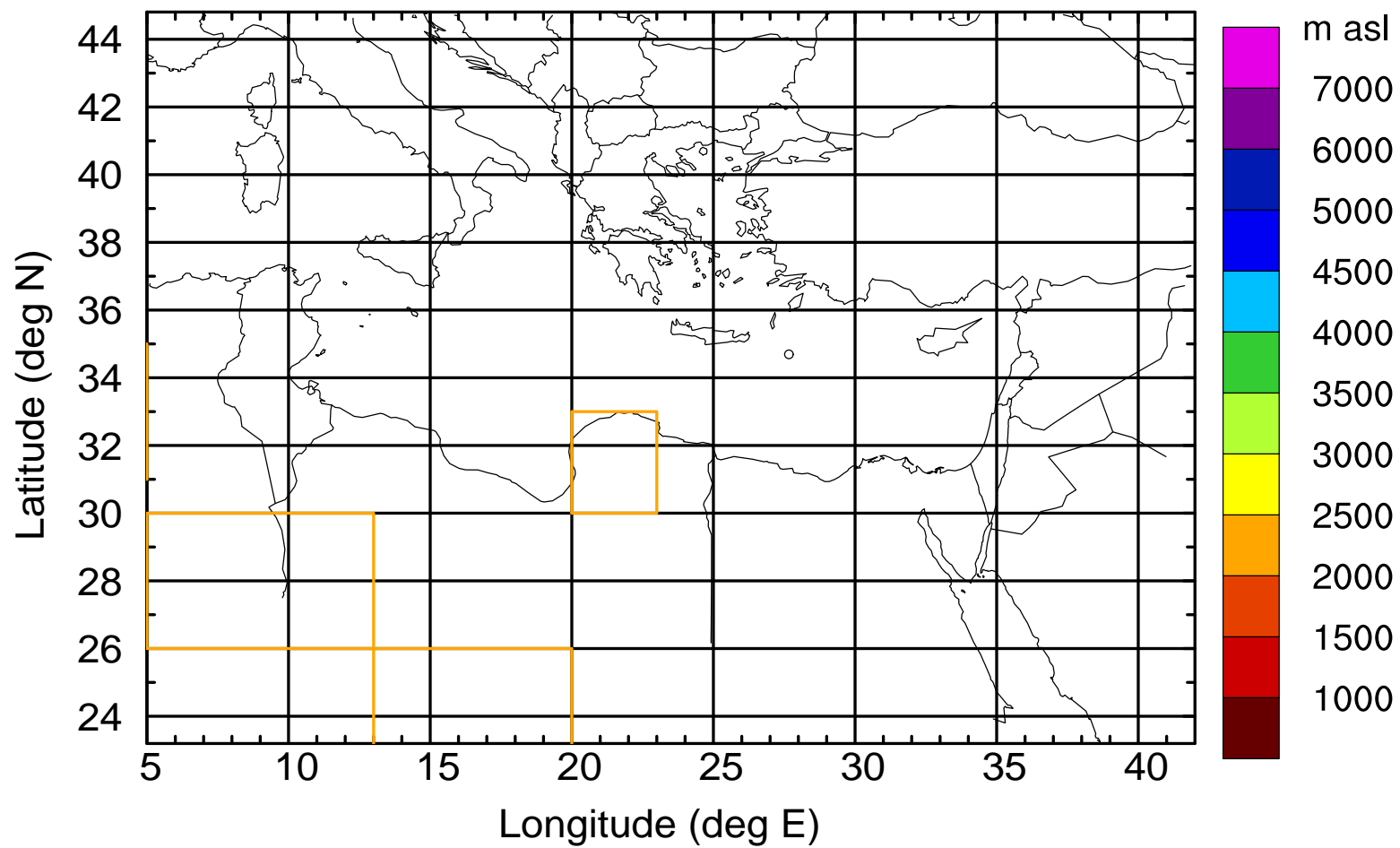
Level #7 of flight 170414b

BWD 20170414/11 -31H = 13/04 UTC



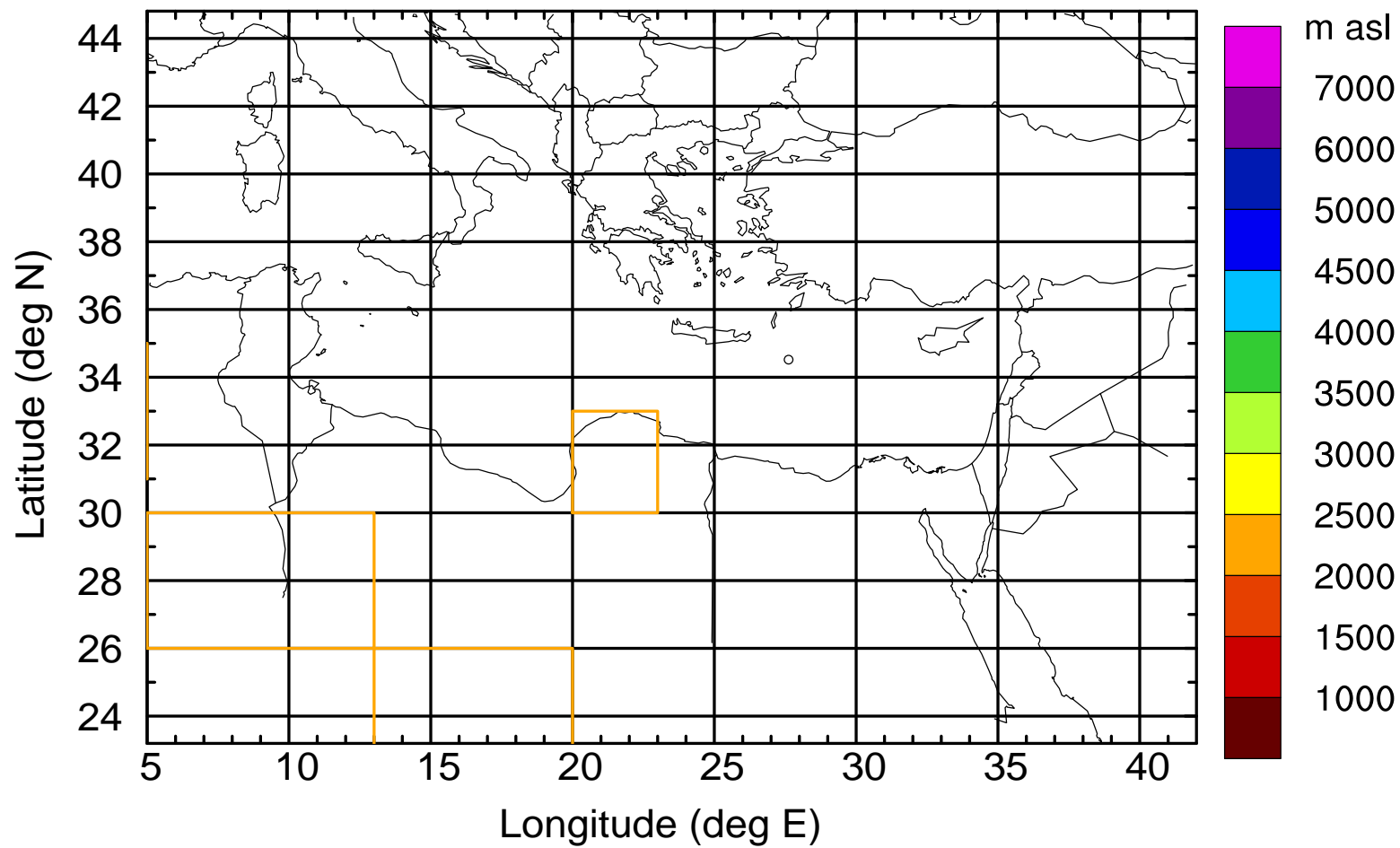
Level #7 of flight 170414b

BWD 20170414/11 -31H = 13/04 UTC



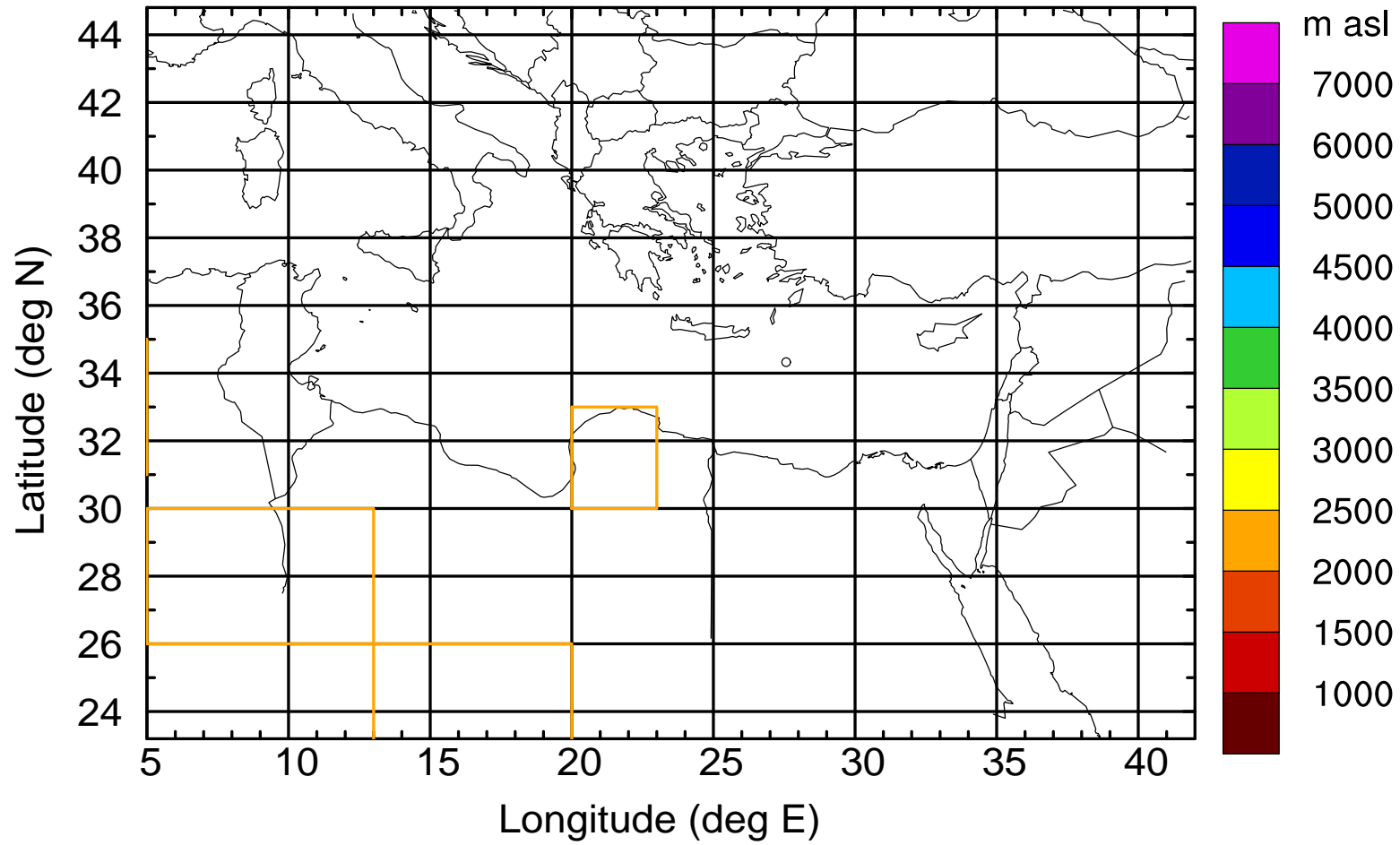
Level #7 of flight 170414b

BWD 20170414/11 -31H = 13/04 UTC



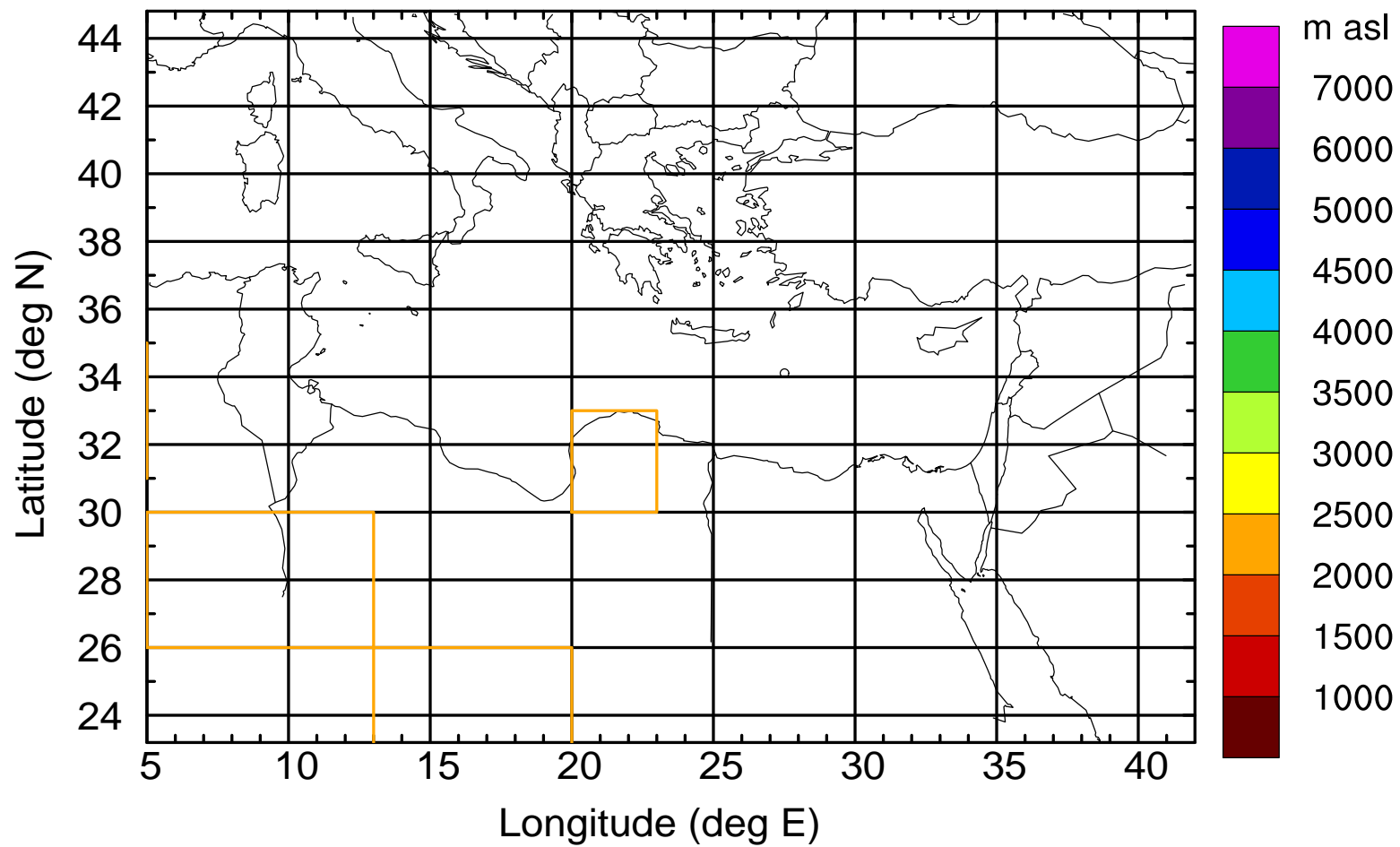
Level #7 of flight 170414b

BWD 20170414/11 -31H = 13/04 UTC



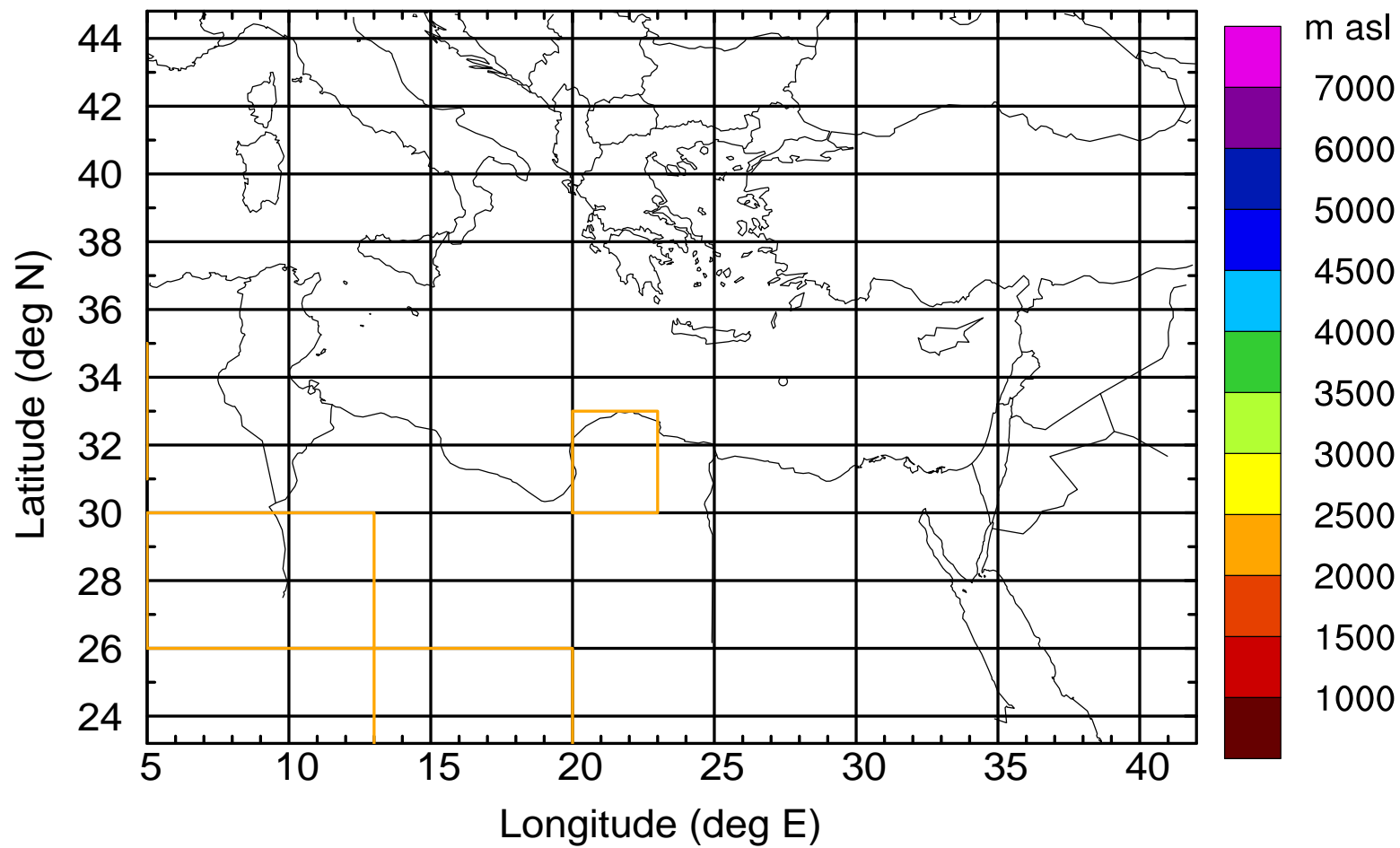
Level #7 of flight 170414b

BWD 20170414/11 -31H = 13/04 UTC



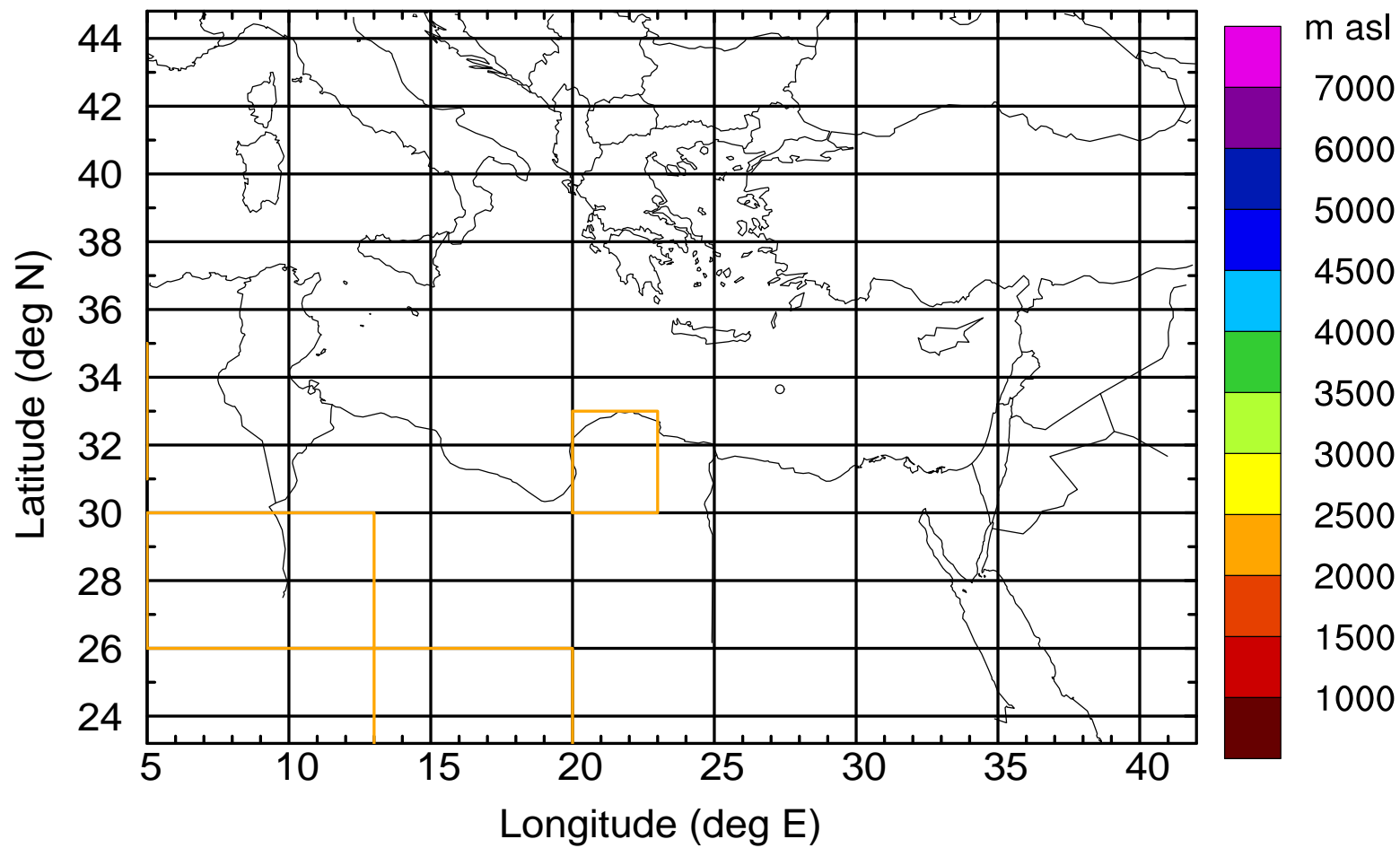
Level #7 of flight 170414b

BWD 20170414/11 -31H = 13/04 UTC



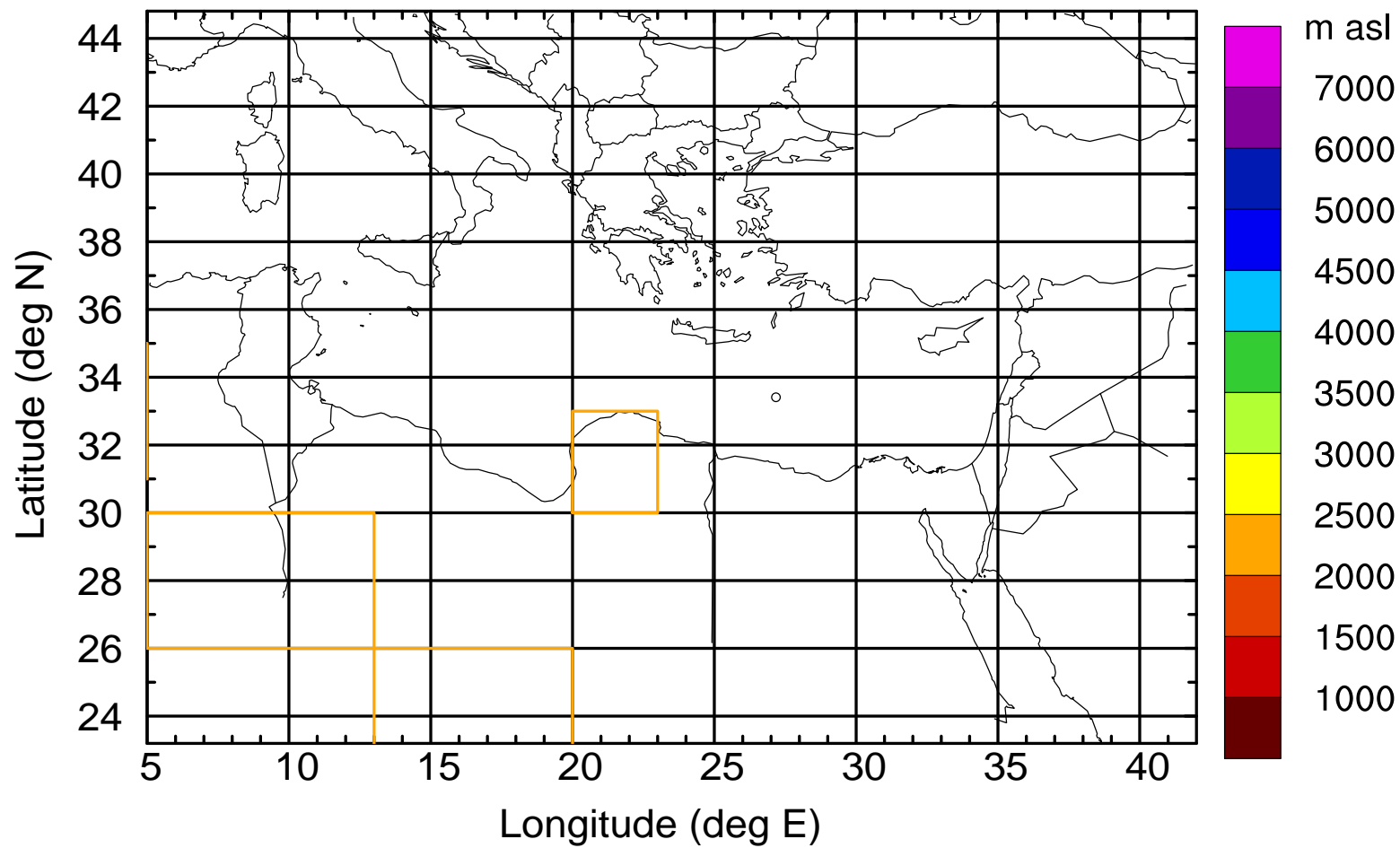
Level #7 of flight 170414b

BWD 20170414/11 -31H = 13/04 UTC



Level #7 of flight 170414b

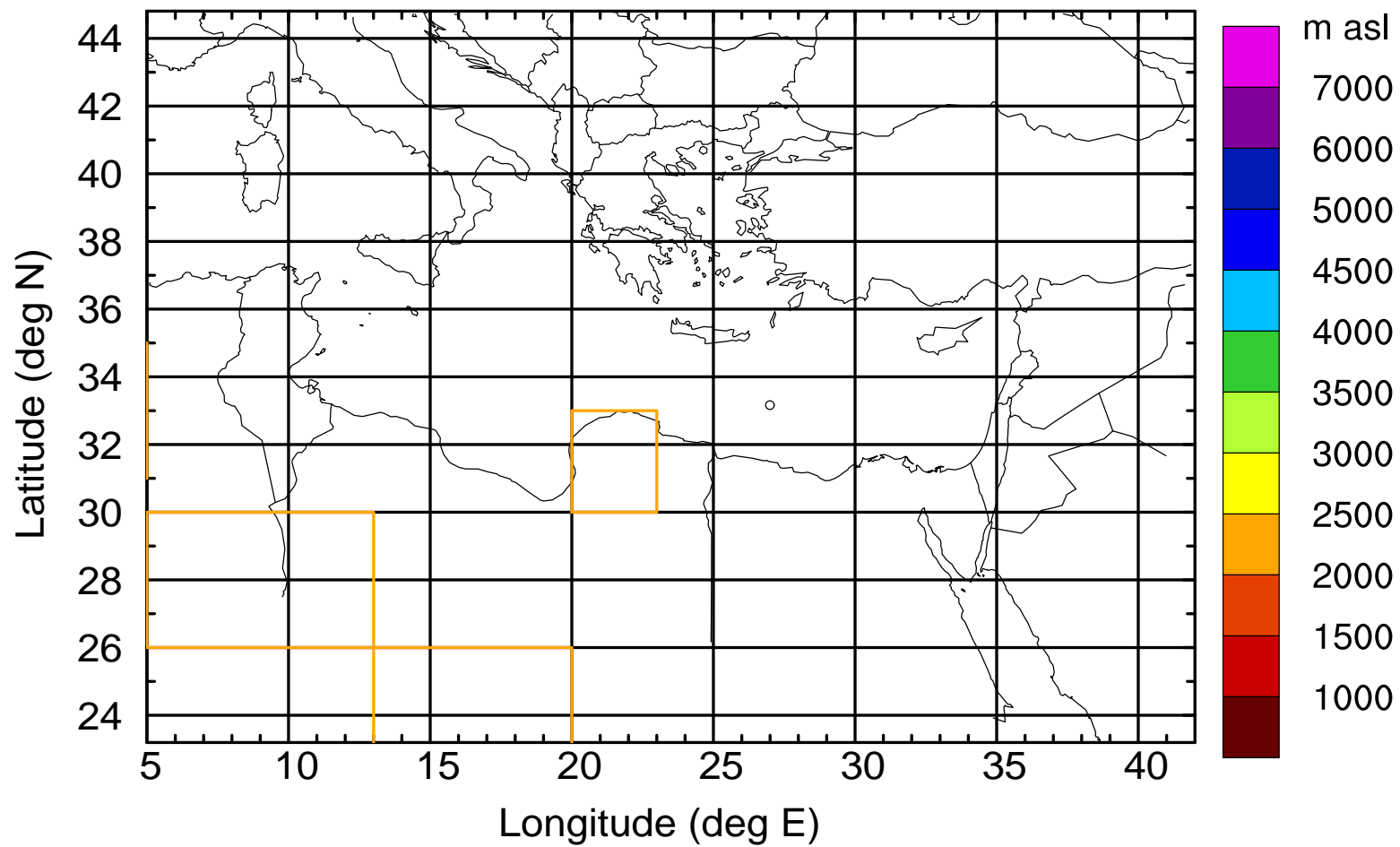
BWD 20170414/11 -31H = 13/04 UTC





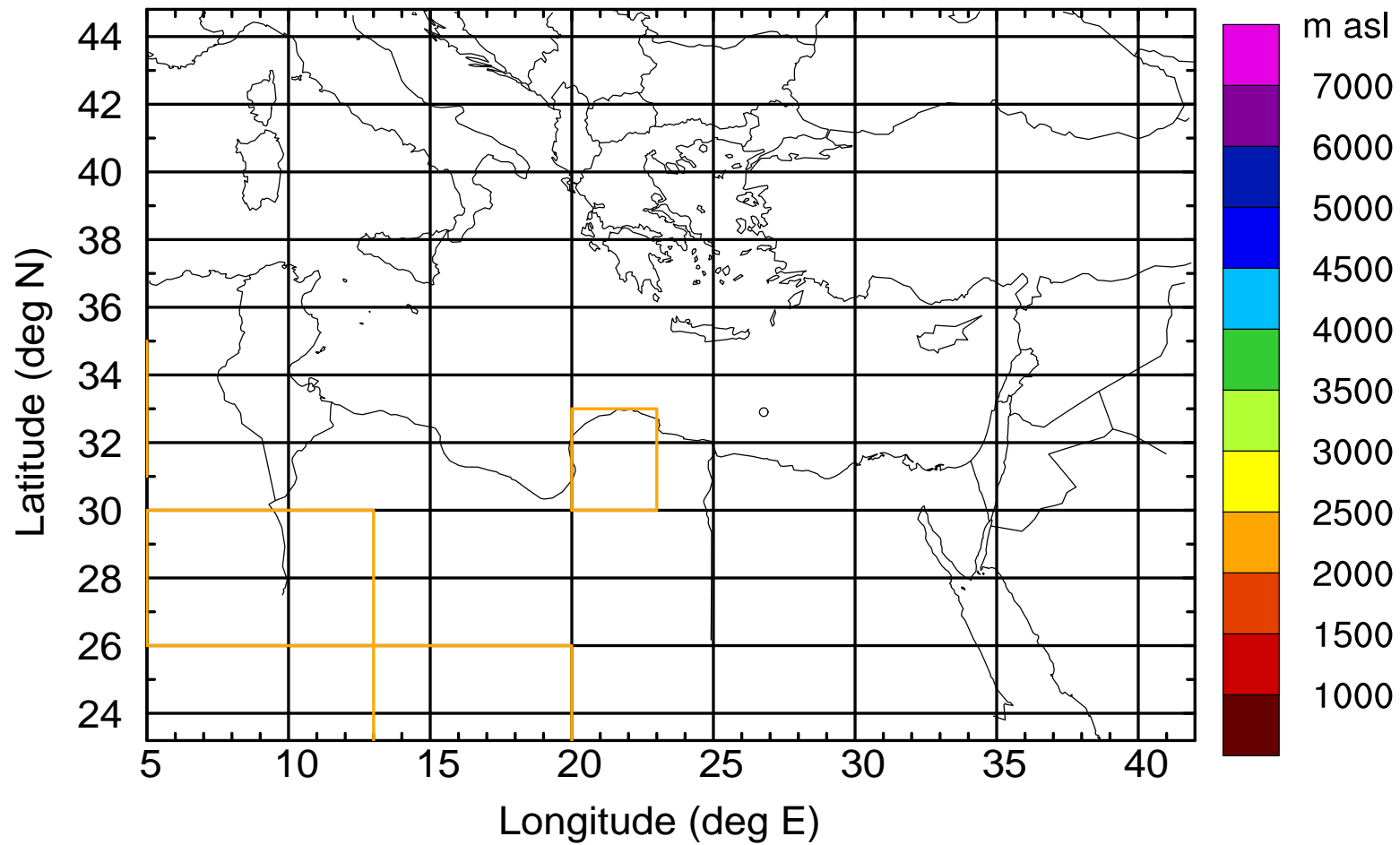
Level #7 of flight 170414b

BWD 20170414/11 -31H = 13/04 UTC



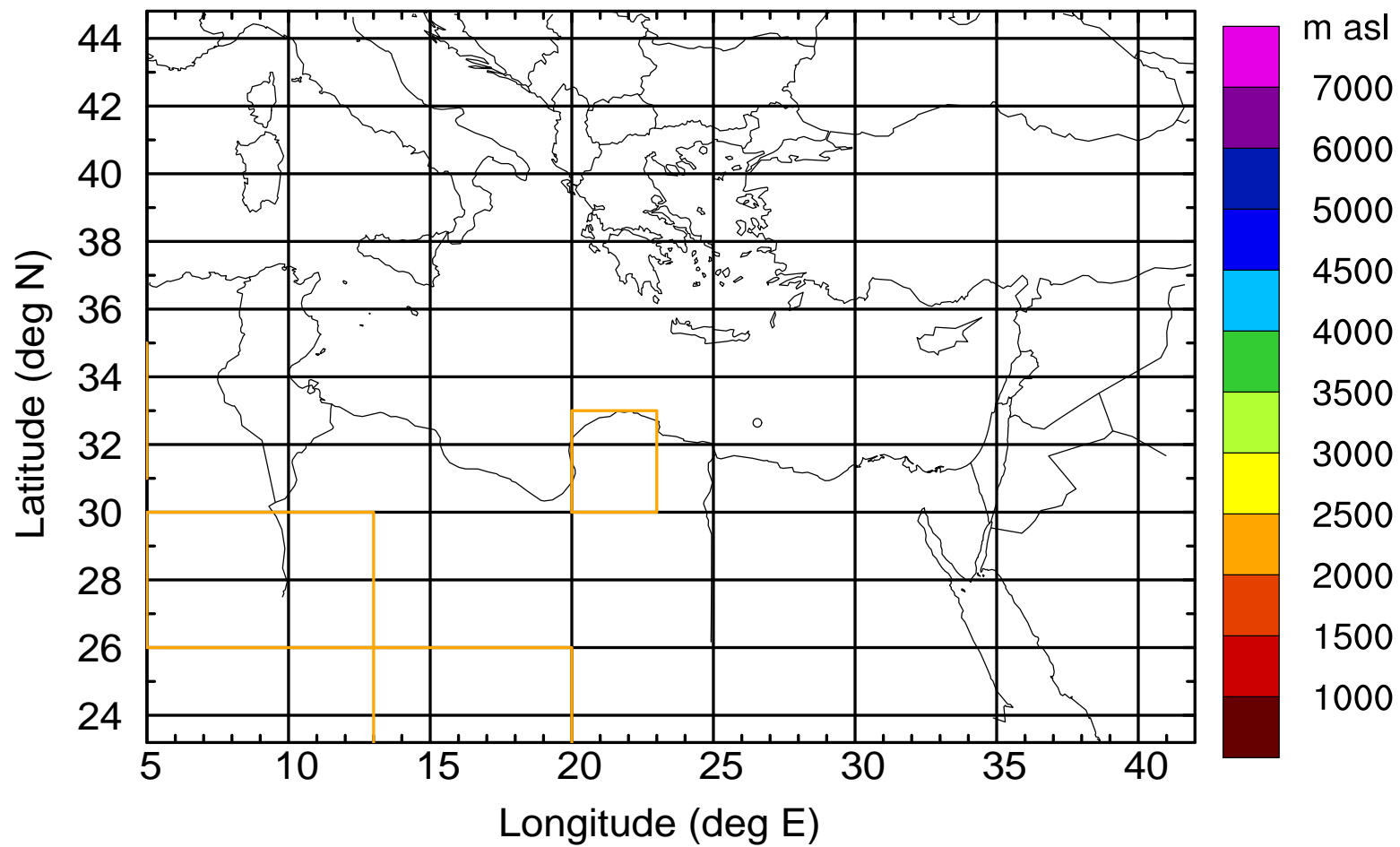
Level #7 of flight 170414b

BWD 20170414/11 -31H = 13/04 UTC



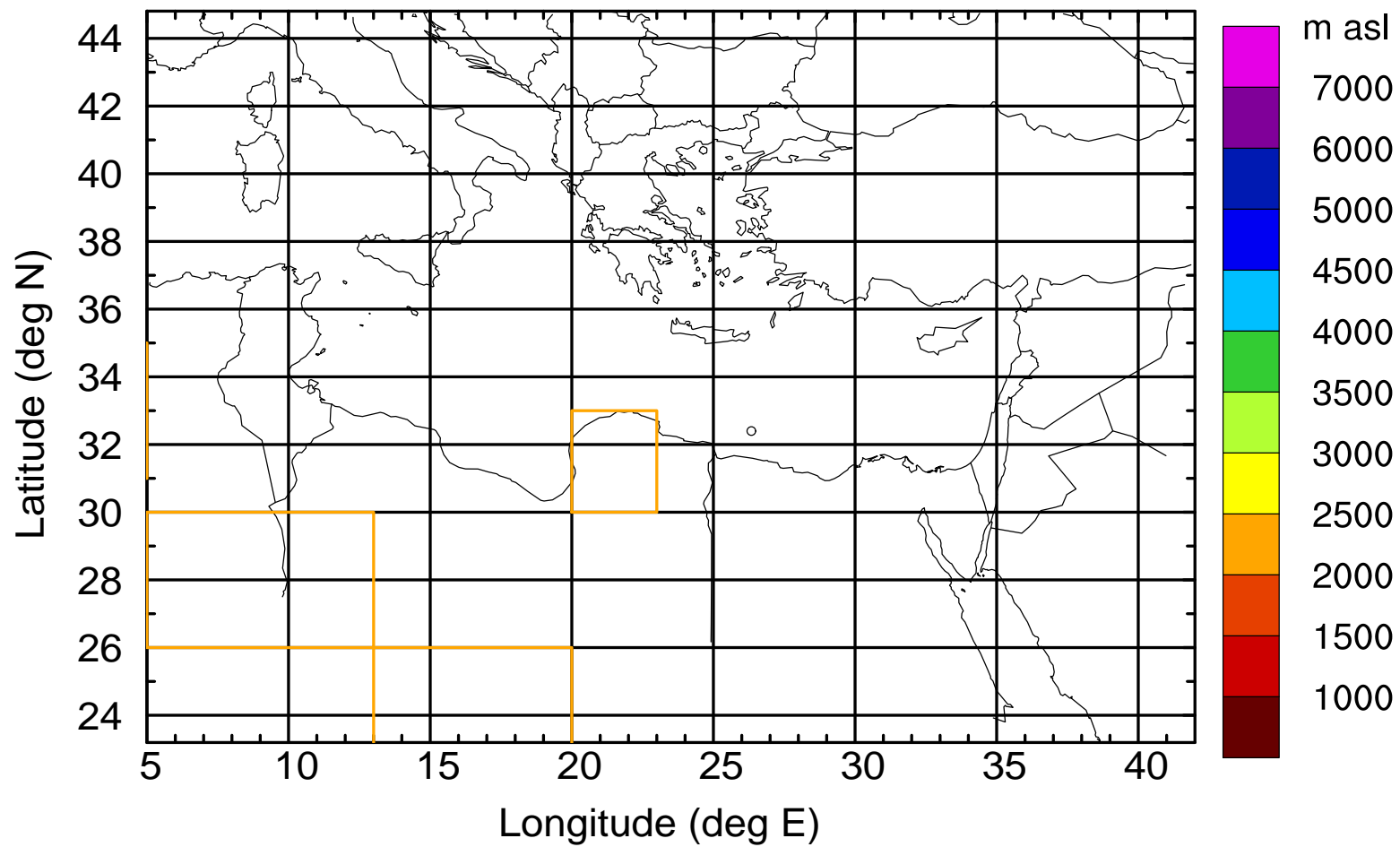
Level #7 of flight 170414b

BWD 20170414/11 -31H = 13/04 UTC



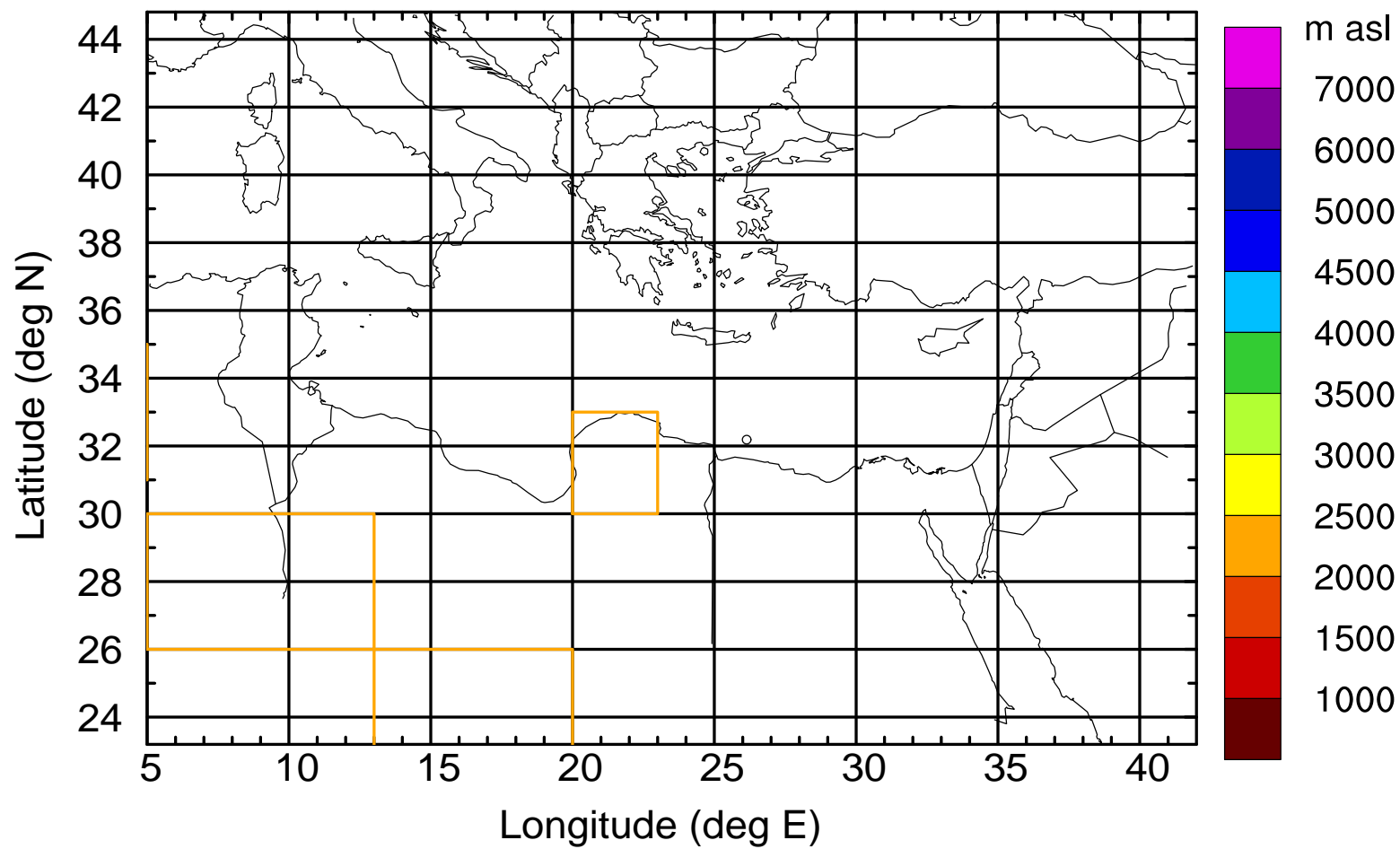
Level #7 of flight 170414b

BWD 20170414/11 -31H = 13/04 UTC



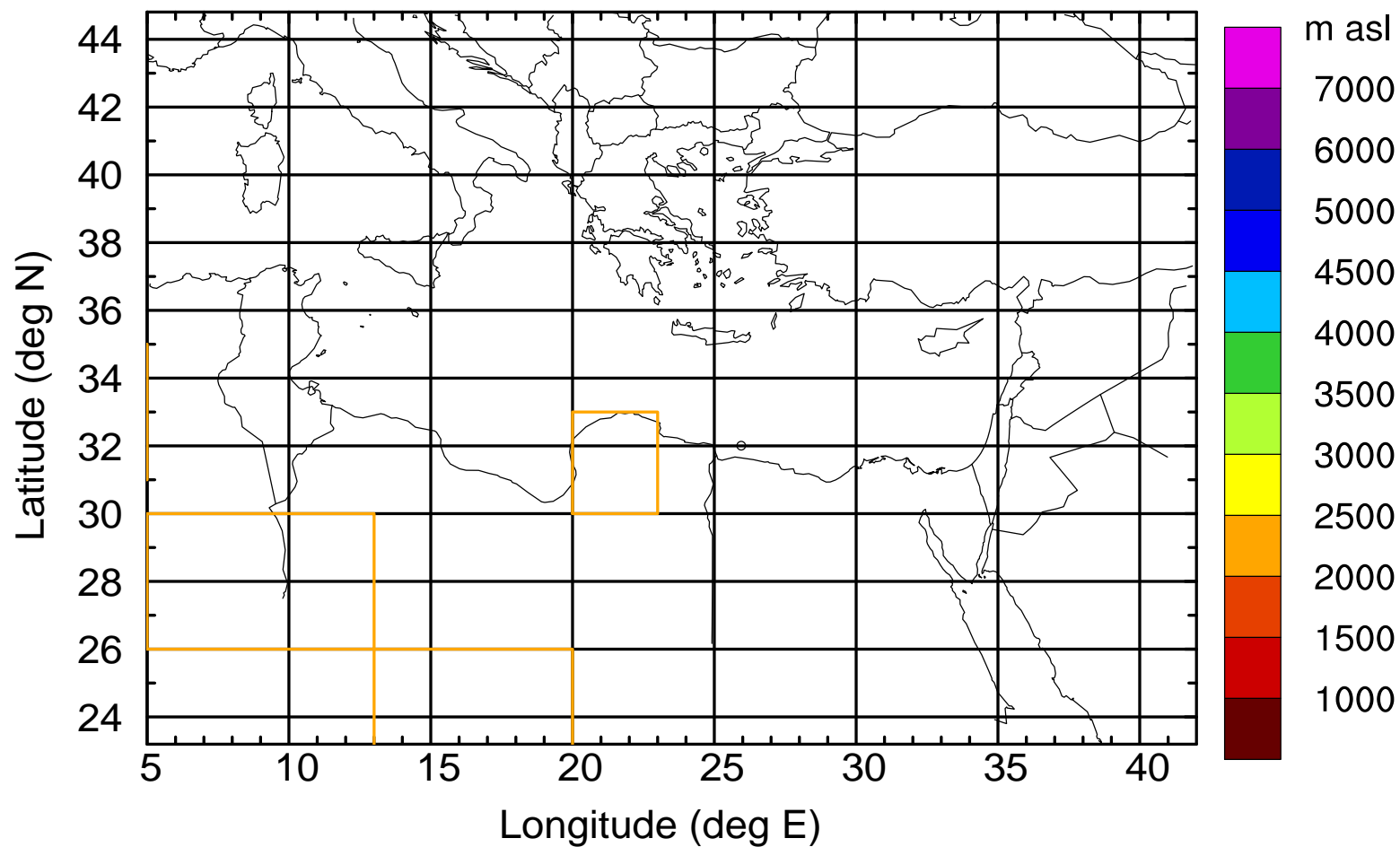
Level #7 of flight 170414b

BWD 20170414/11 -31H = 13/04 UTC



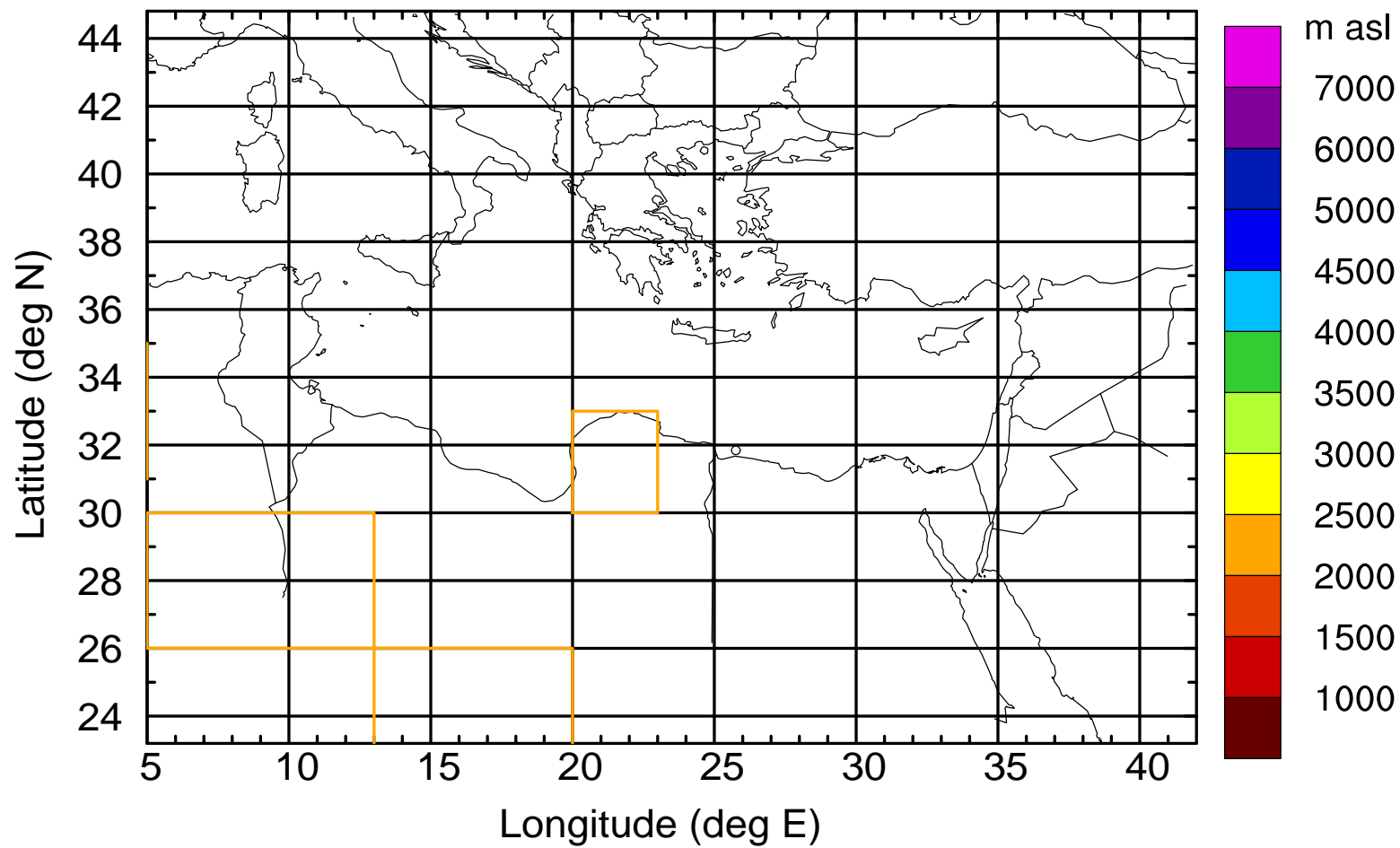
Level #7 of flight 170414b

BWD 20170414/11 -31H = 13/04 UTC



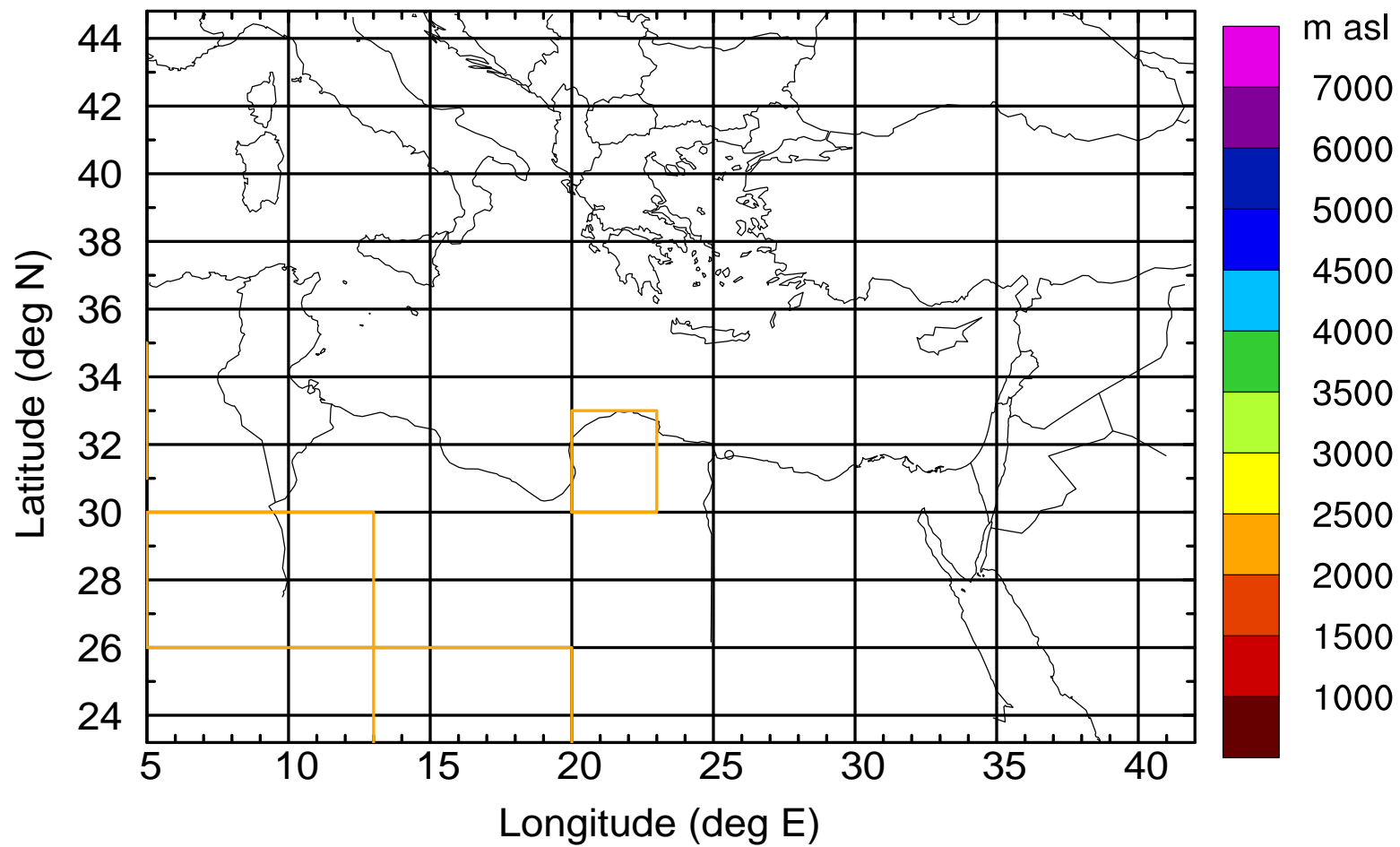
Level #7 of flight 170414b

BWD 20170414/11 -31H = 13/04 UTC



Level #7 of flight 170414b

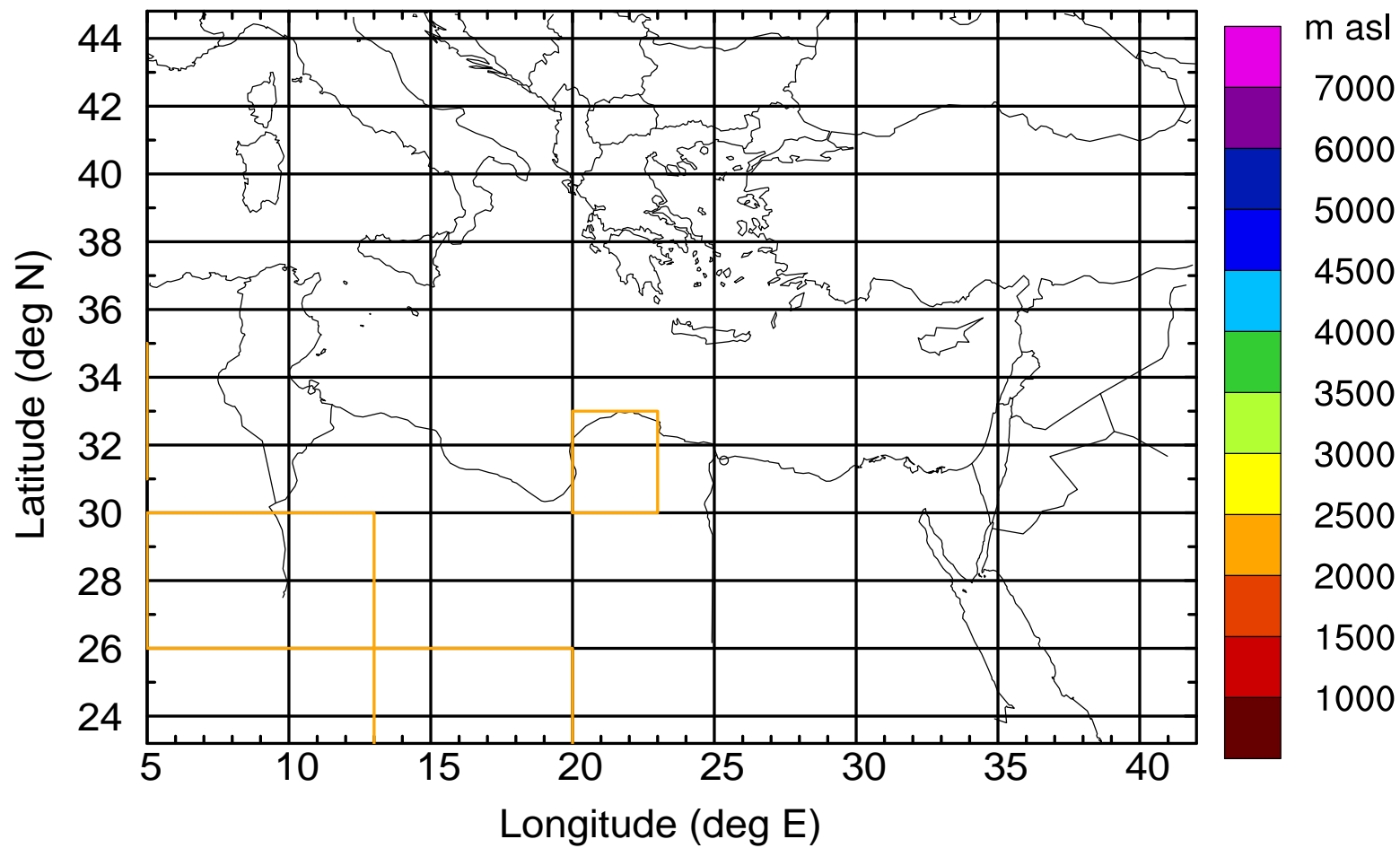
BWD 20170414/11 -31H = 13/04 UTC





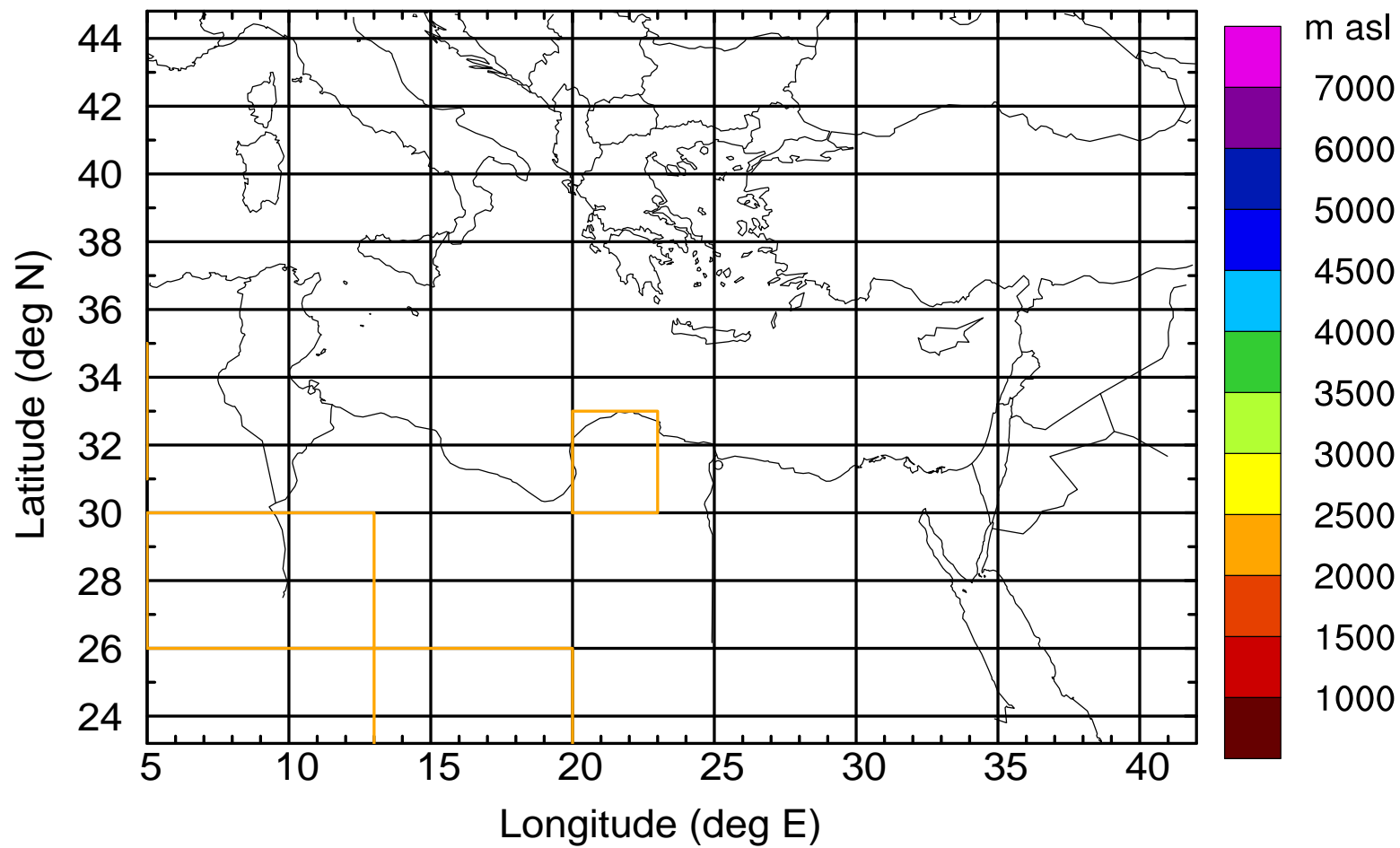
Level #7 of flight 170414b

BWD 20170414/11 -31H = 13/04 UTC



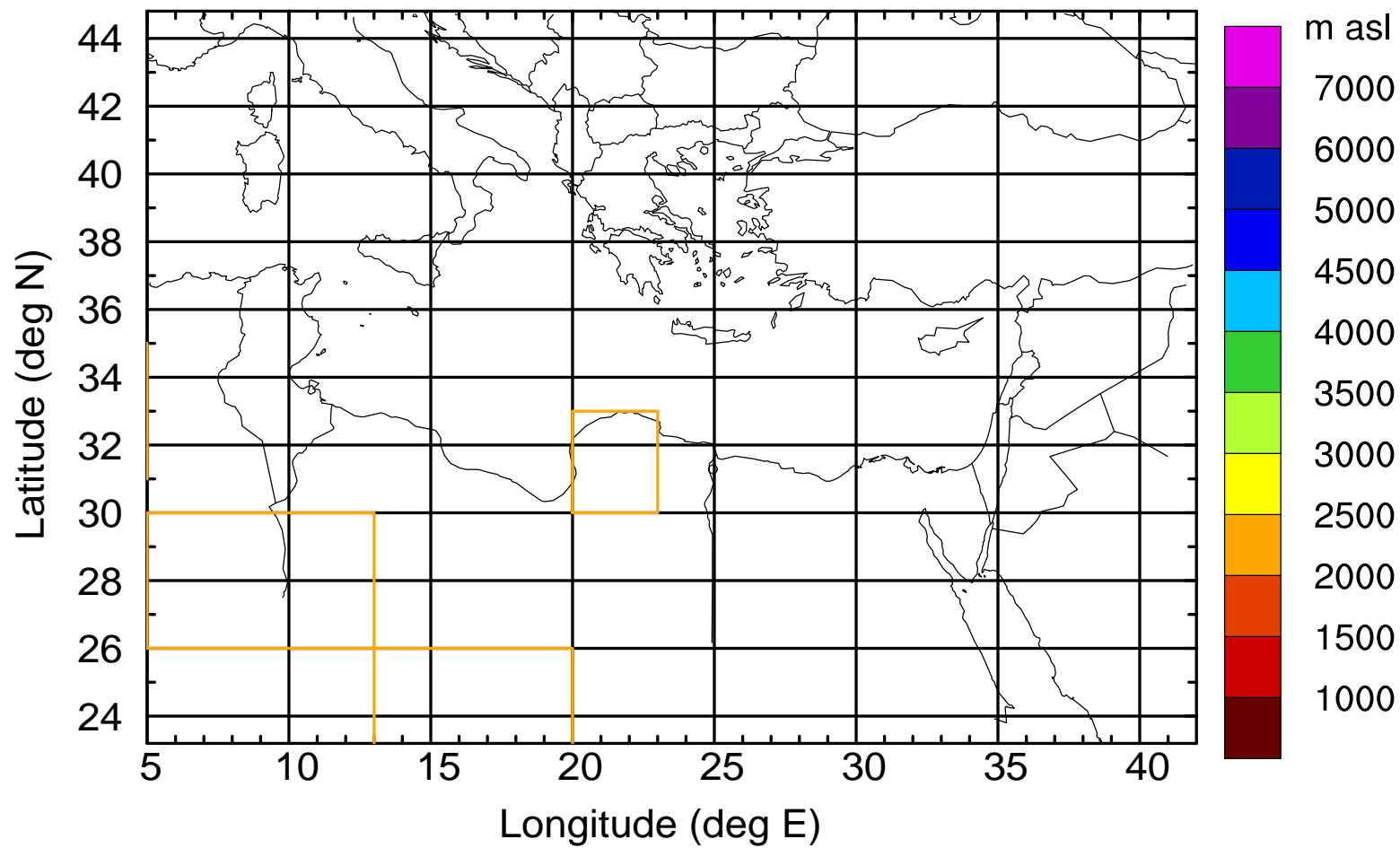
Level #7 of flight 170414b

BWD 20170414/11 -31H = 13/04 UTC



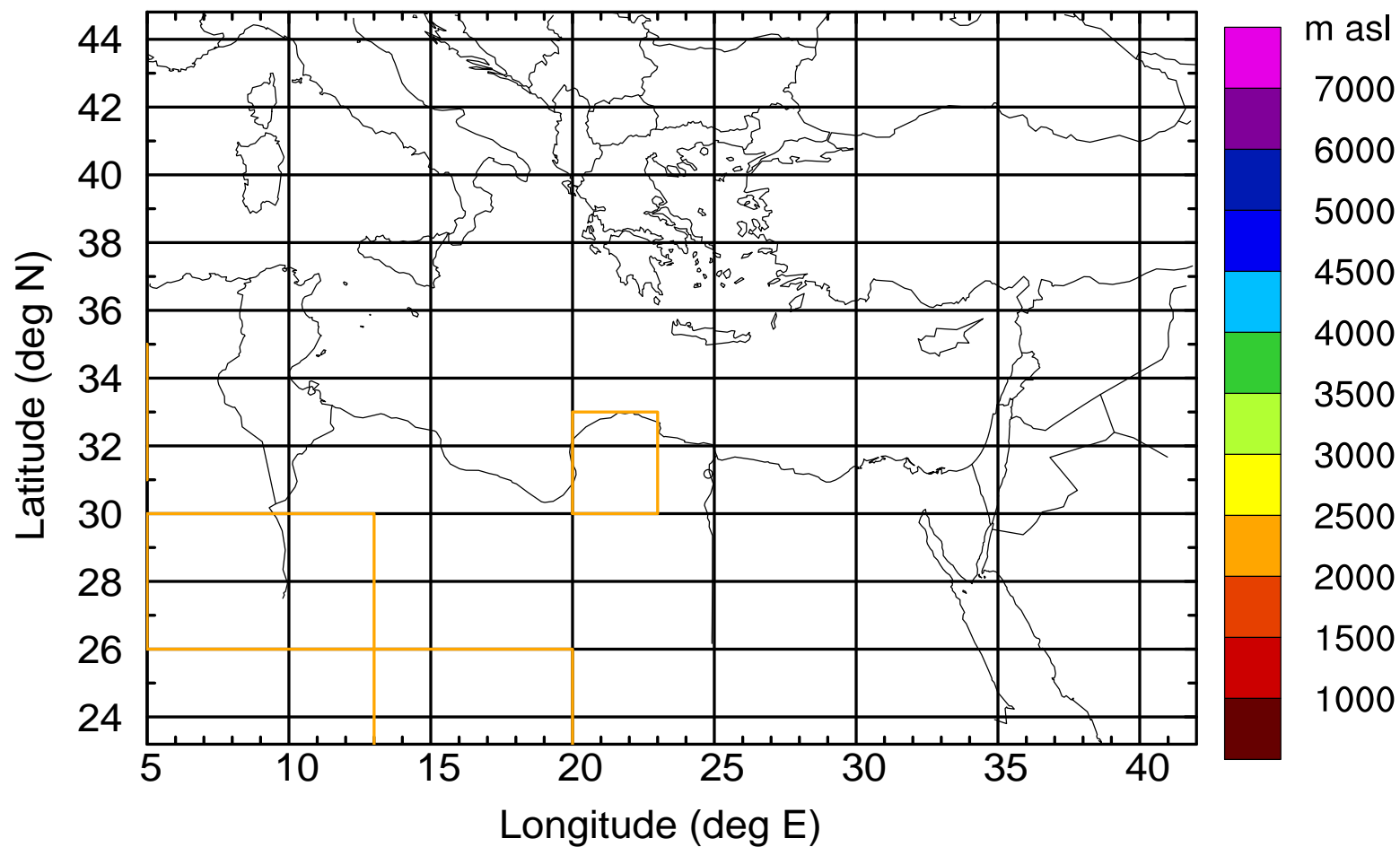
Level #7 of flight 170414b

BWD 20170414/11 -31H = 13/04 UTC



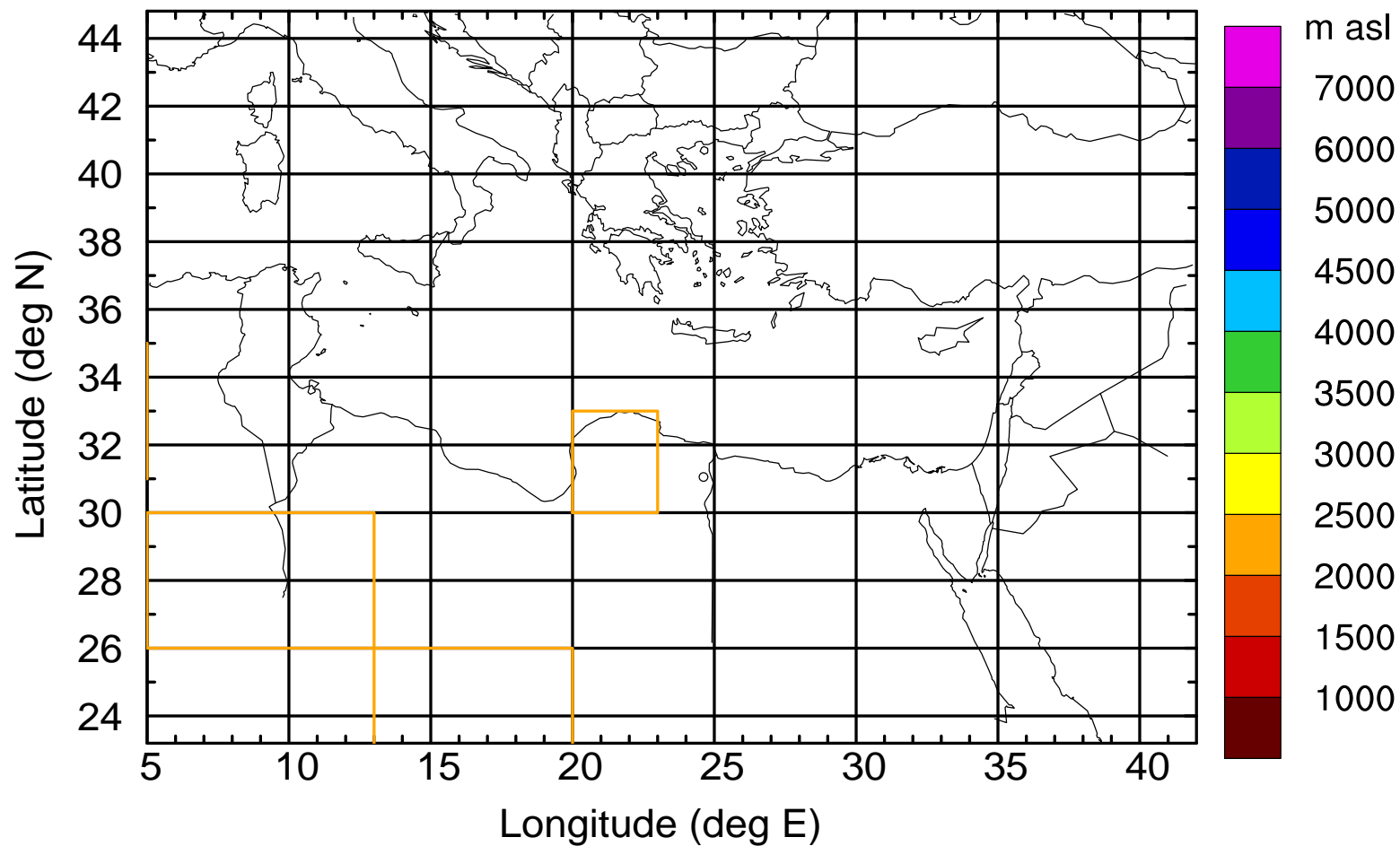
Level #7 of flight 170414b

BWD 20170414/11 -31H = 13/04 UTC



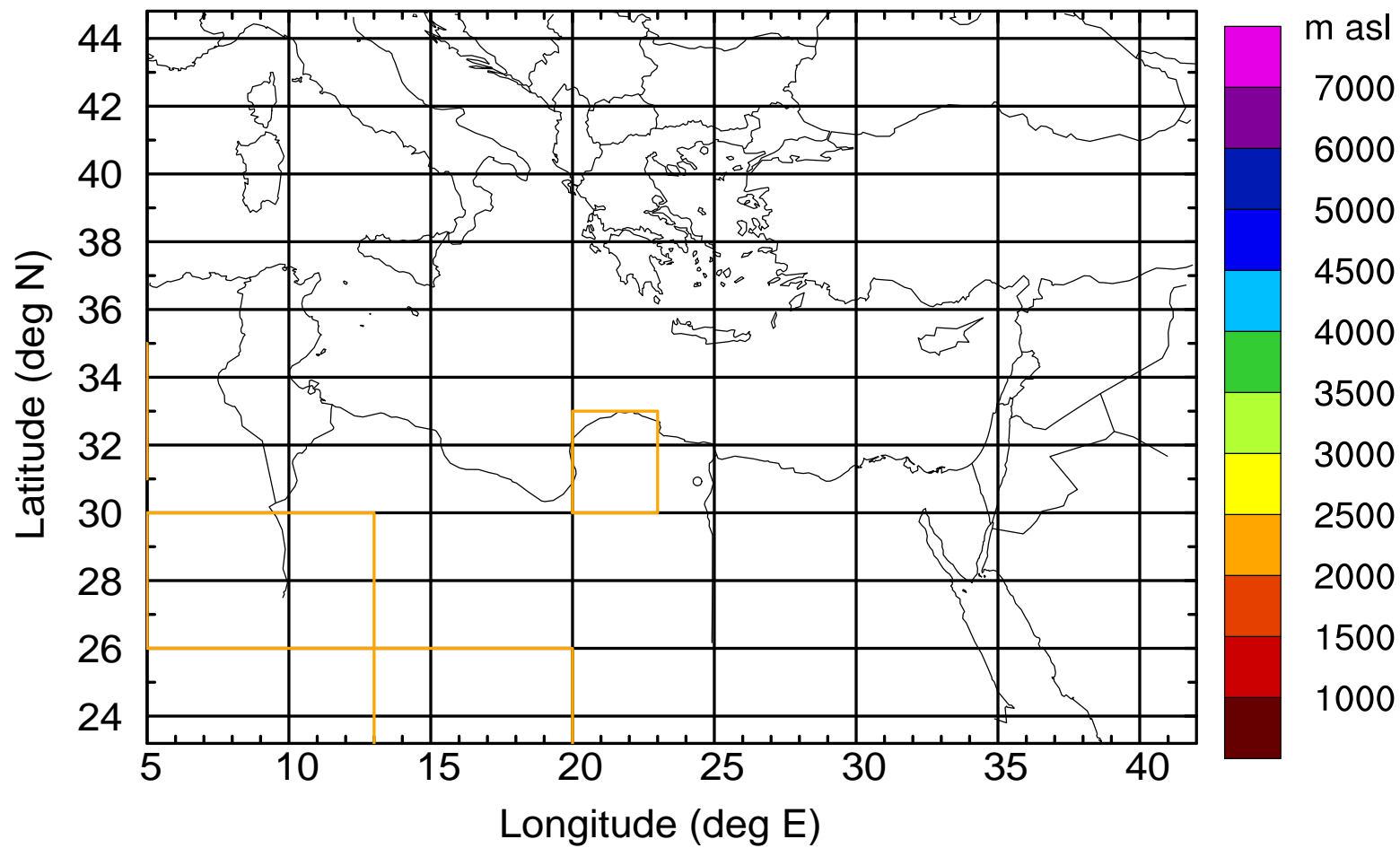
Level #7 of flight 170414b

BWD 20170414/11 -31H = 13/04 UTC



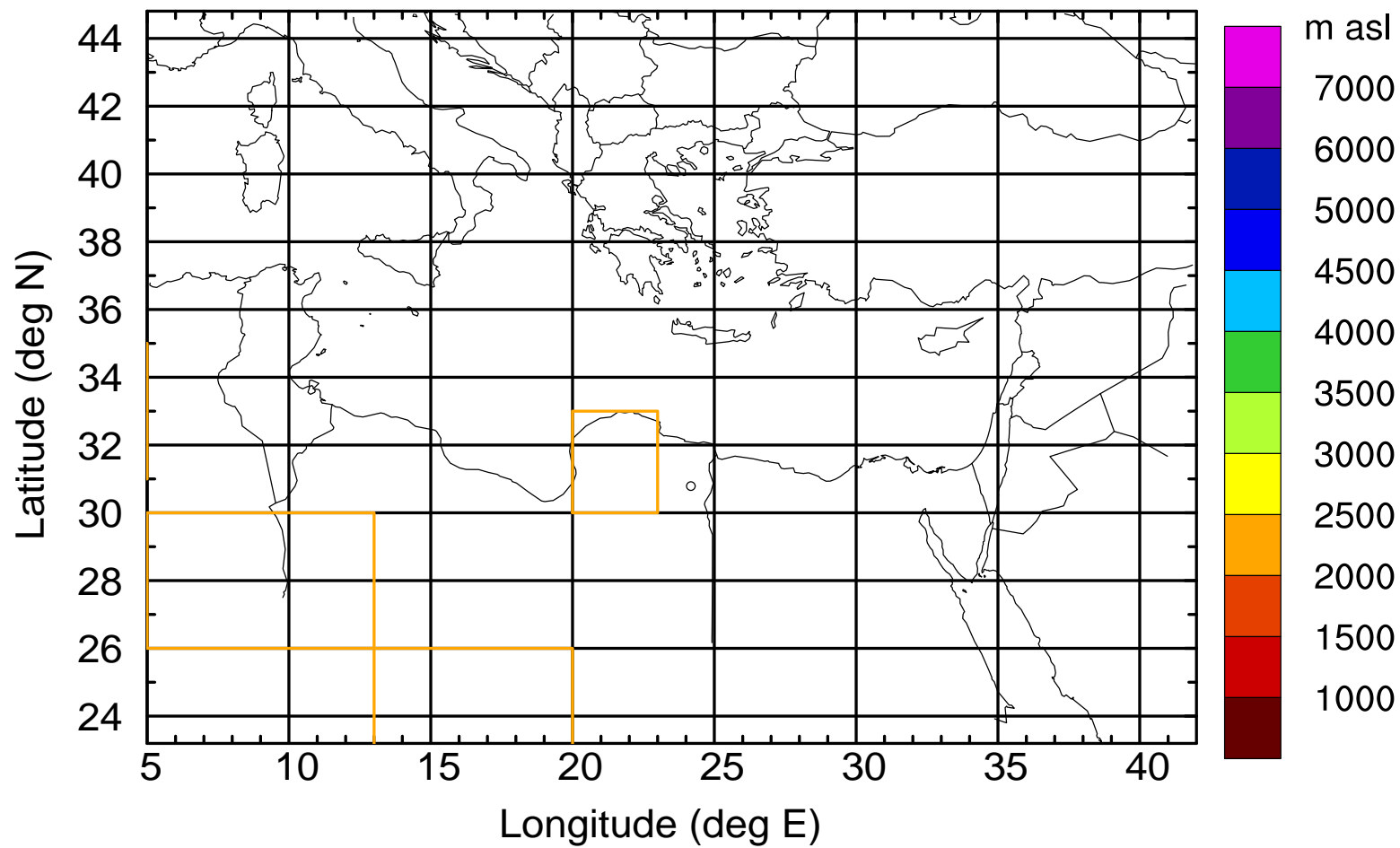
Level #7 of flight 170414b

BWD 20170414/11 -31H = 13/04 UTC



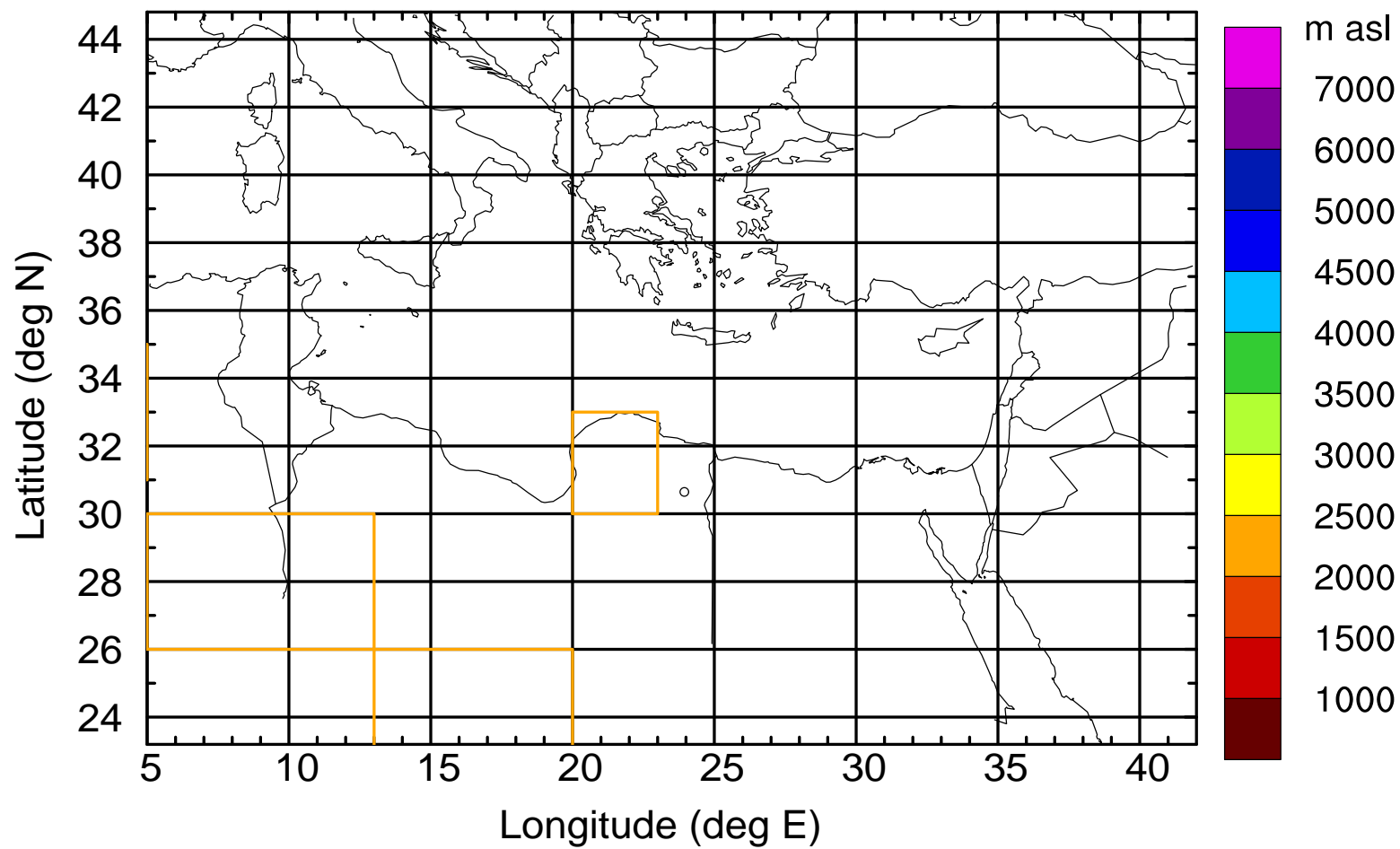
Level #7 of flight 170414b

BWD 20170414/11 -31H = 13/04 UTC



Level #7 of flight 170414b

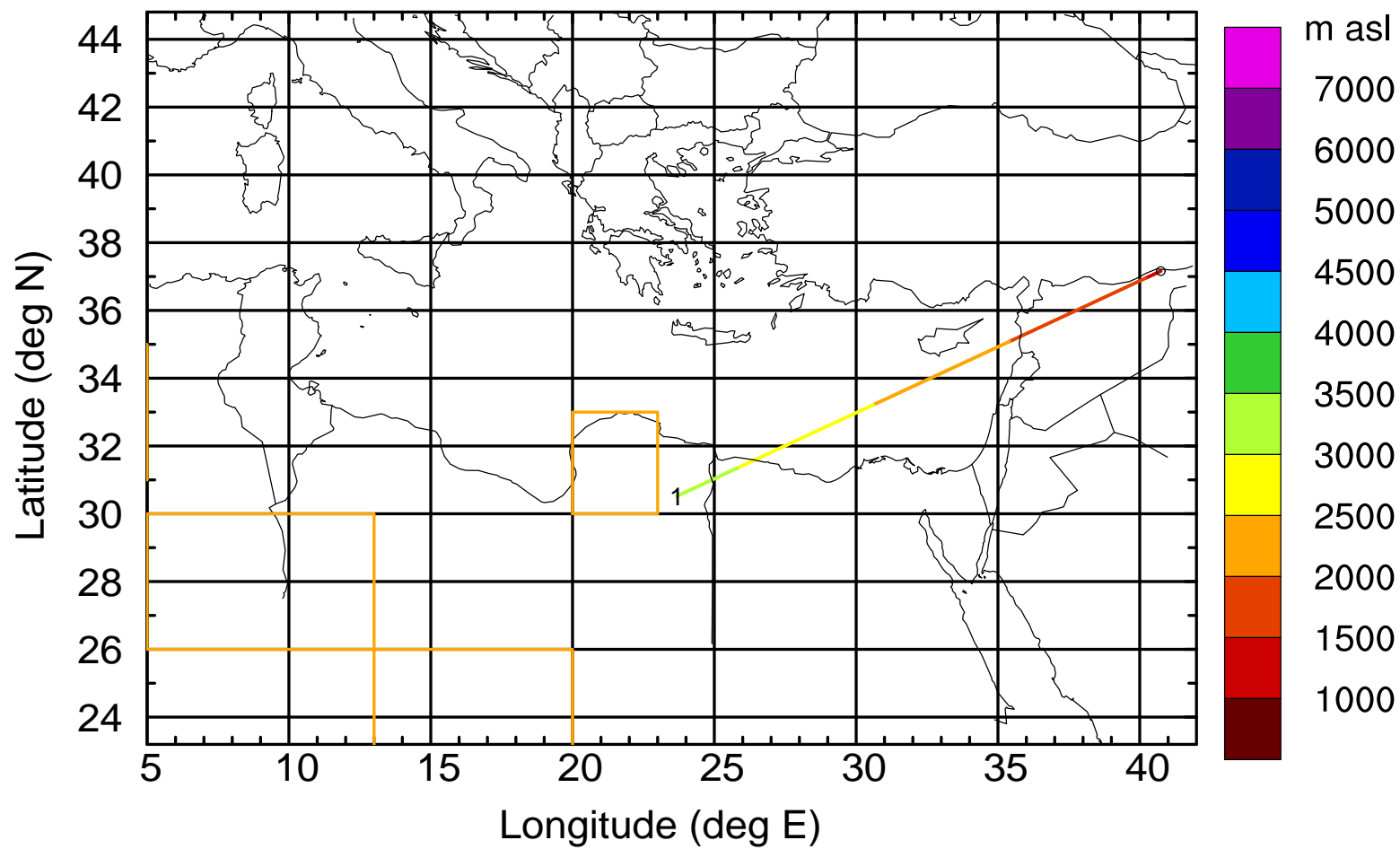
BWD 20170414/11 -31H = 13/04 UTC





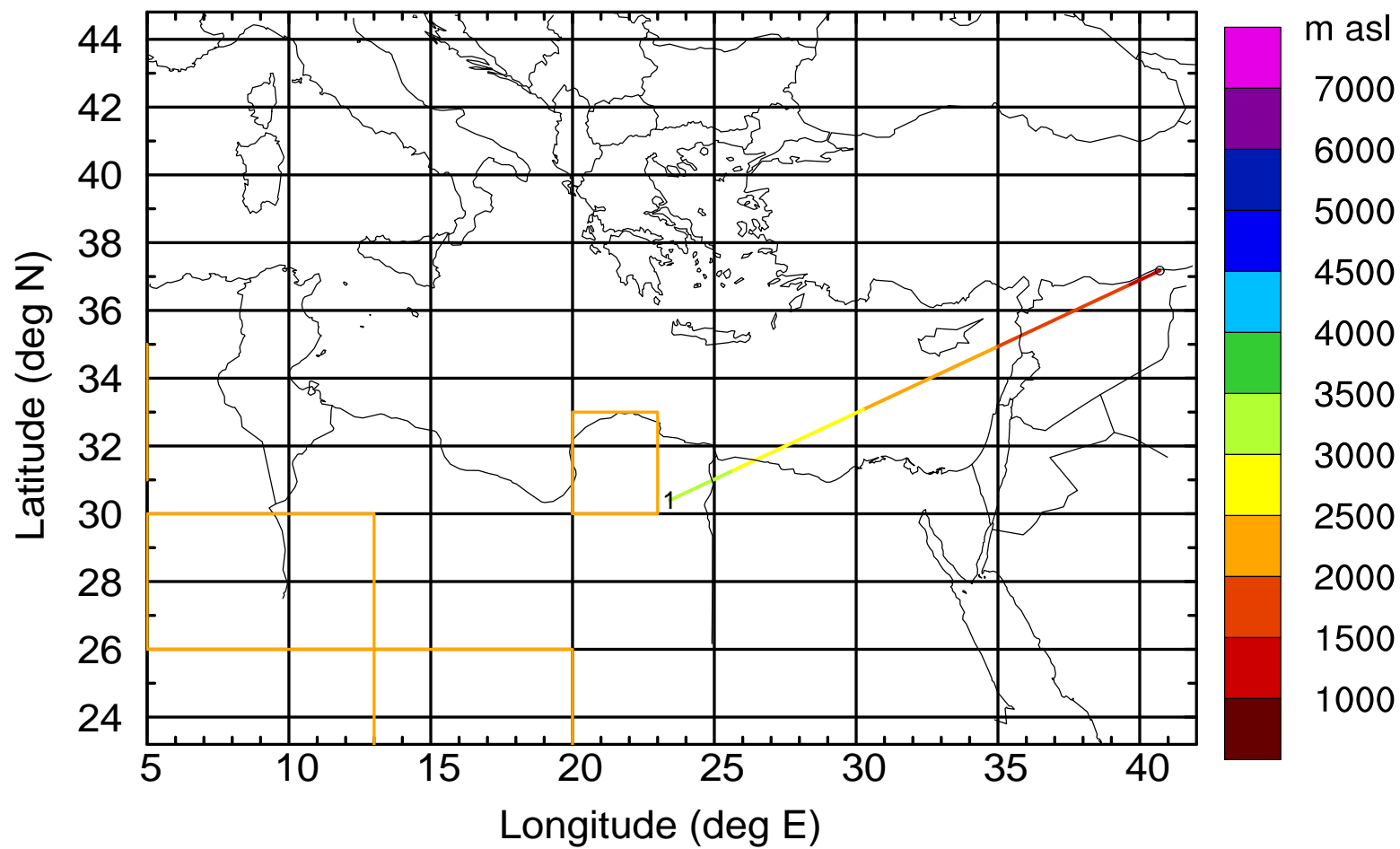
Level #7 of flight 170414b

BWD 20170414/11 -64H = 11/19 UTC



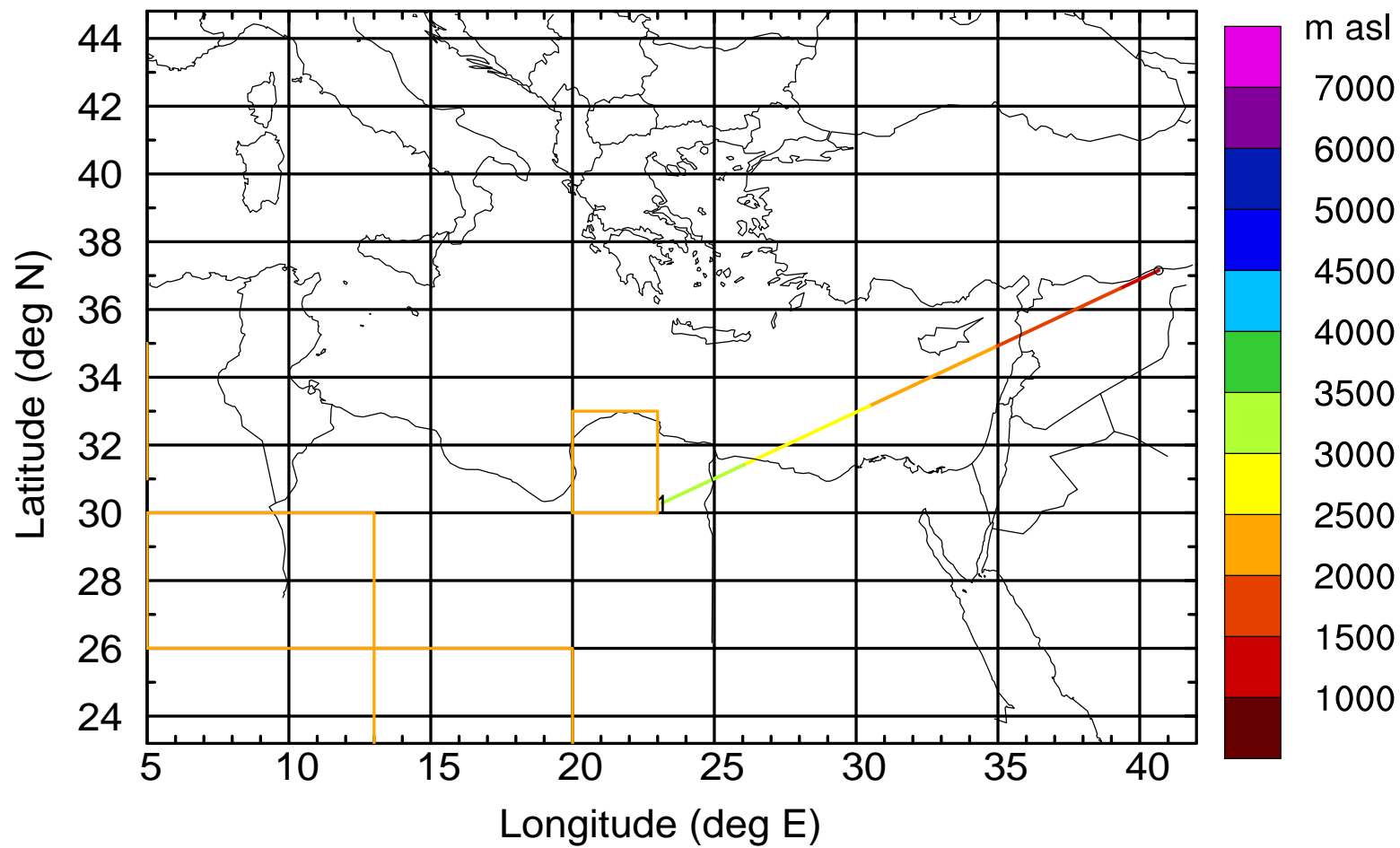
Level #7 of flight 170414b

BWD 20170414/11 -65H = 11/18 UTC



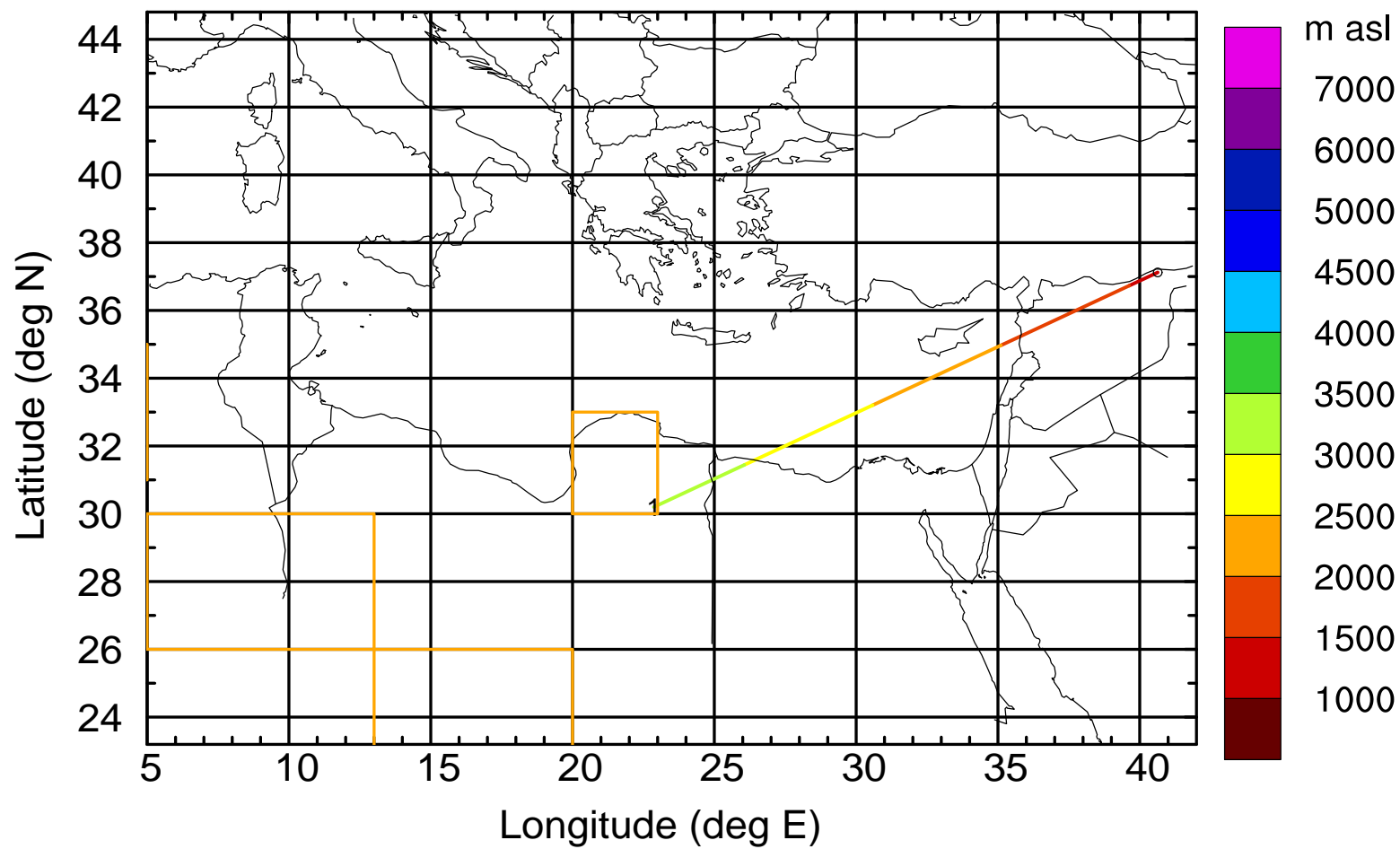
Level #7 of flight 170414b

BWD 20170414/11 -66H = 11/17 UTC



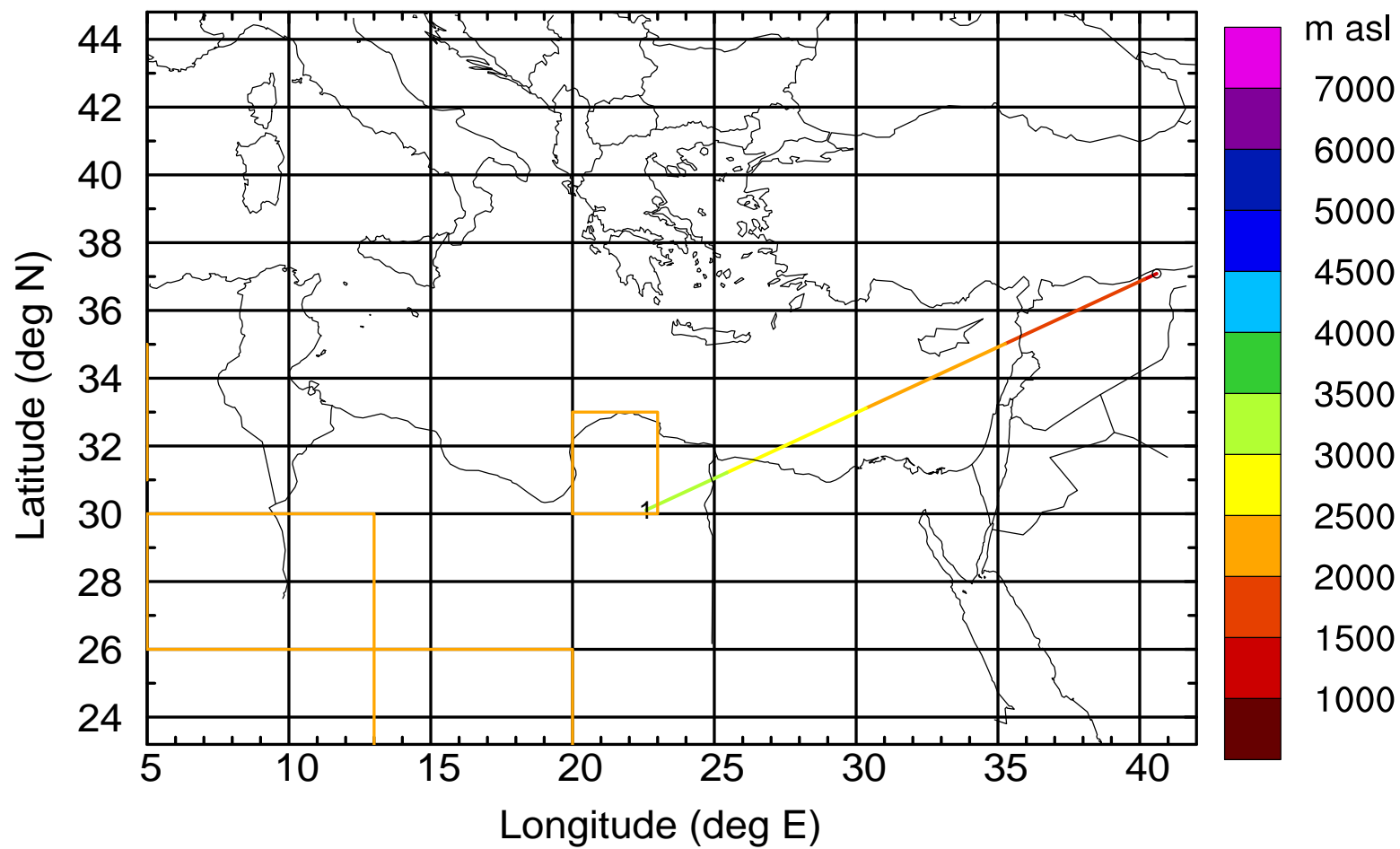
Level #7 of flight 170414b

BWD 20170414/11 -67H = 11/16 UTC



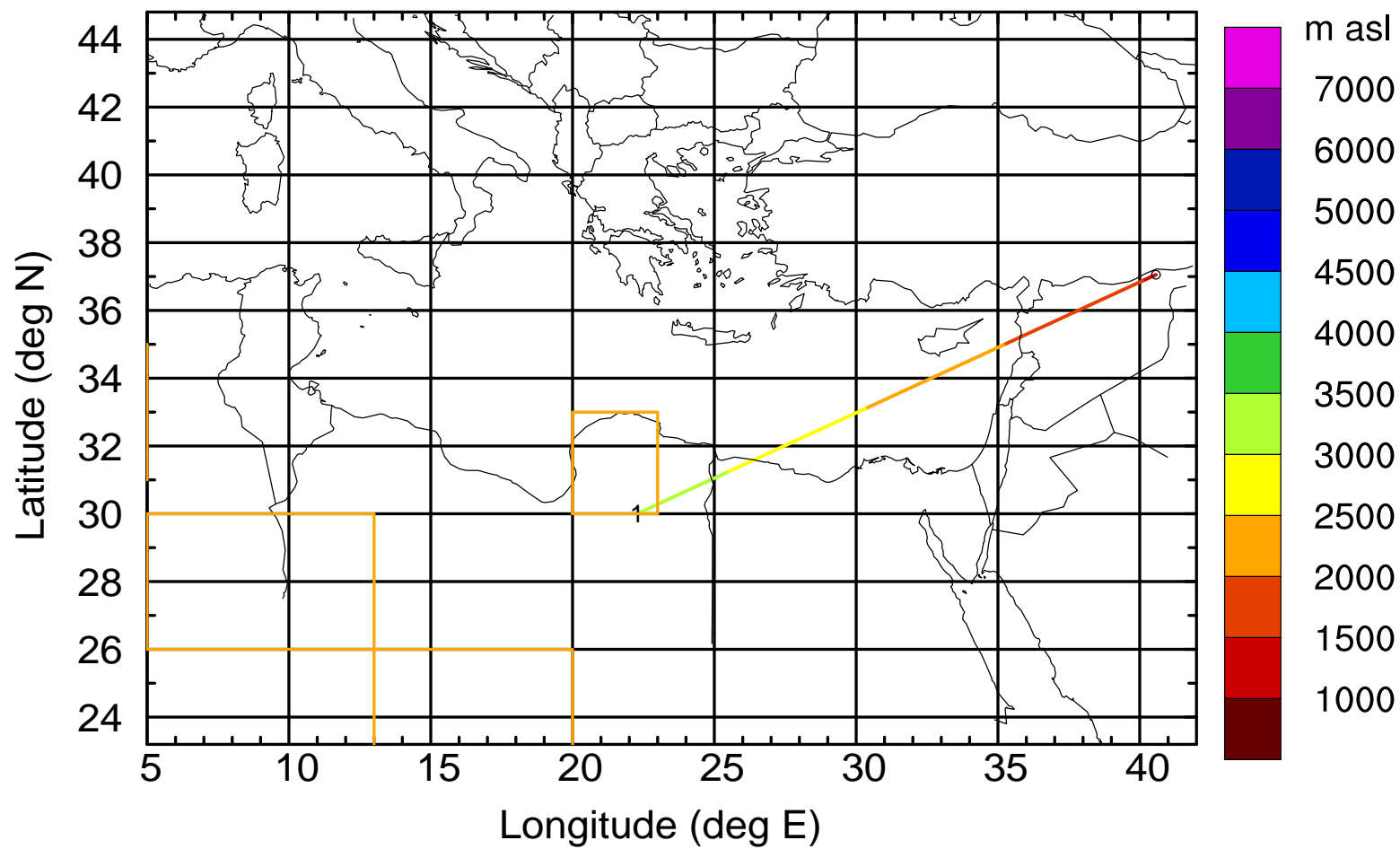
Level #7 of flight 170414b

BWD 20170414/11 -68H = 11/15 UTC



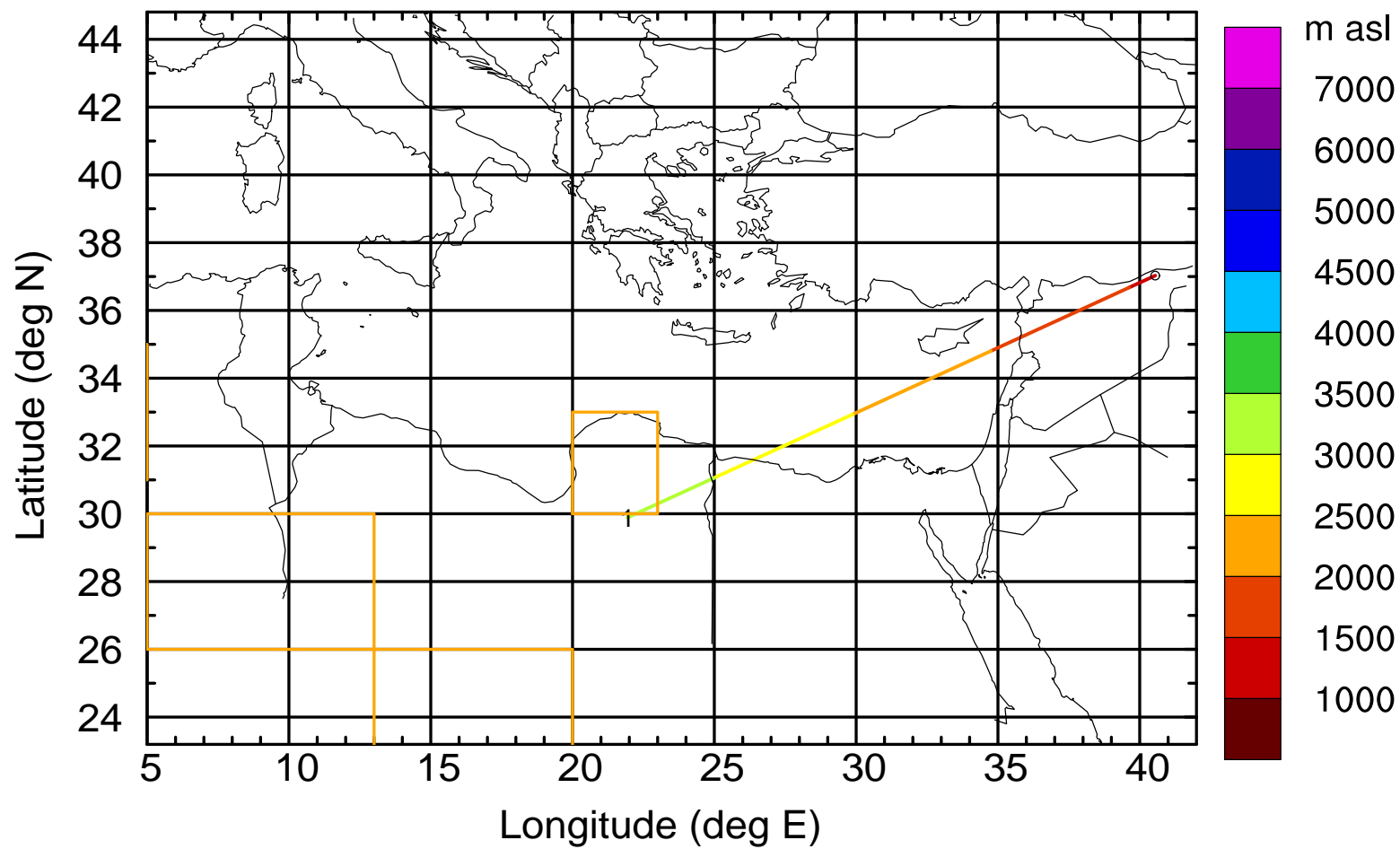
Level #7 of flight 170414b

BWD 20170414/11 -69H = 11/14 UTC



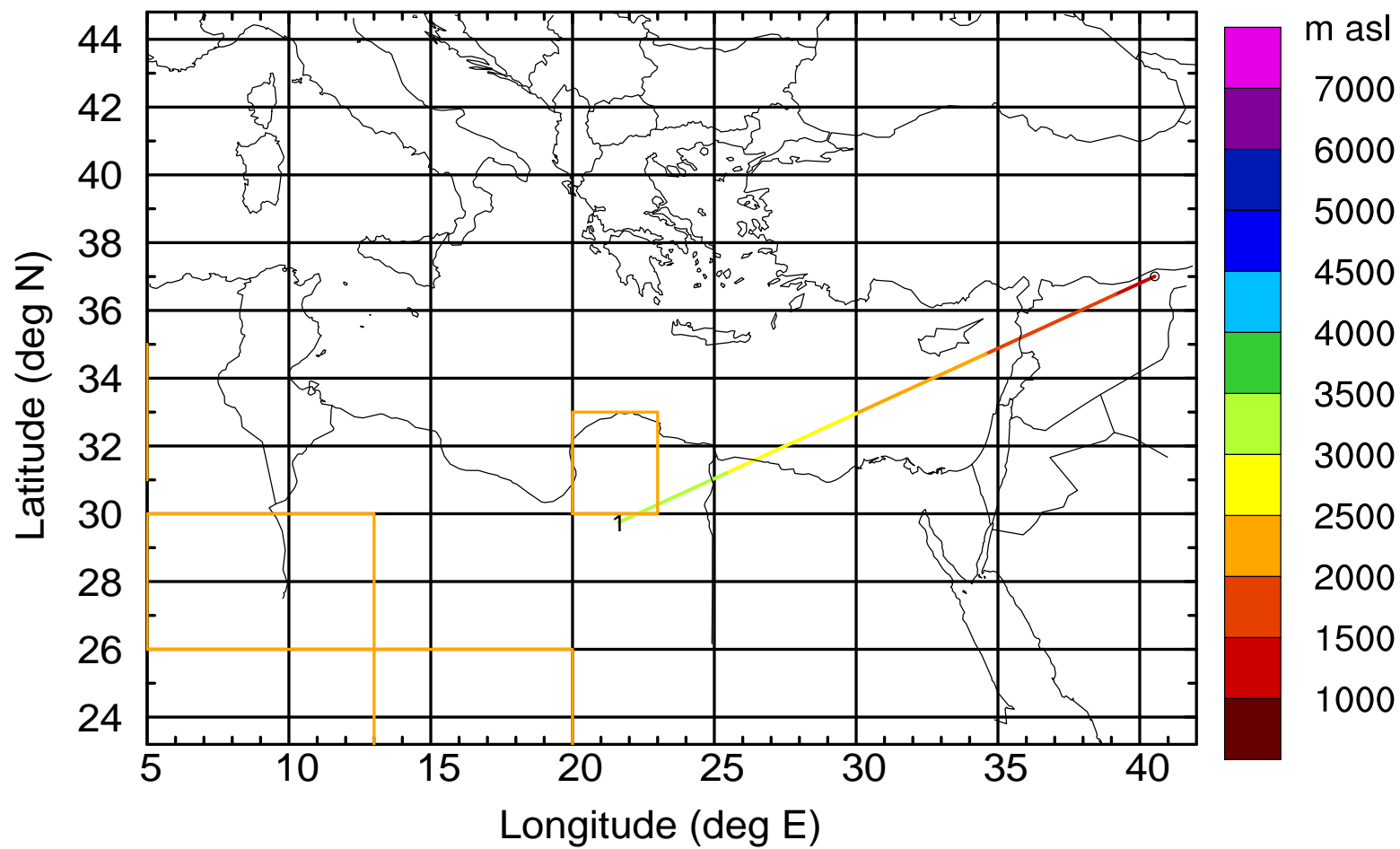
Level #7 of flight 170414b

BWD 20170414/11 -70H = 11/13 UTC



Level #7 of flight 170414b

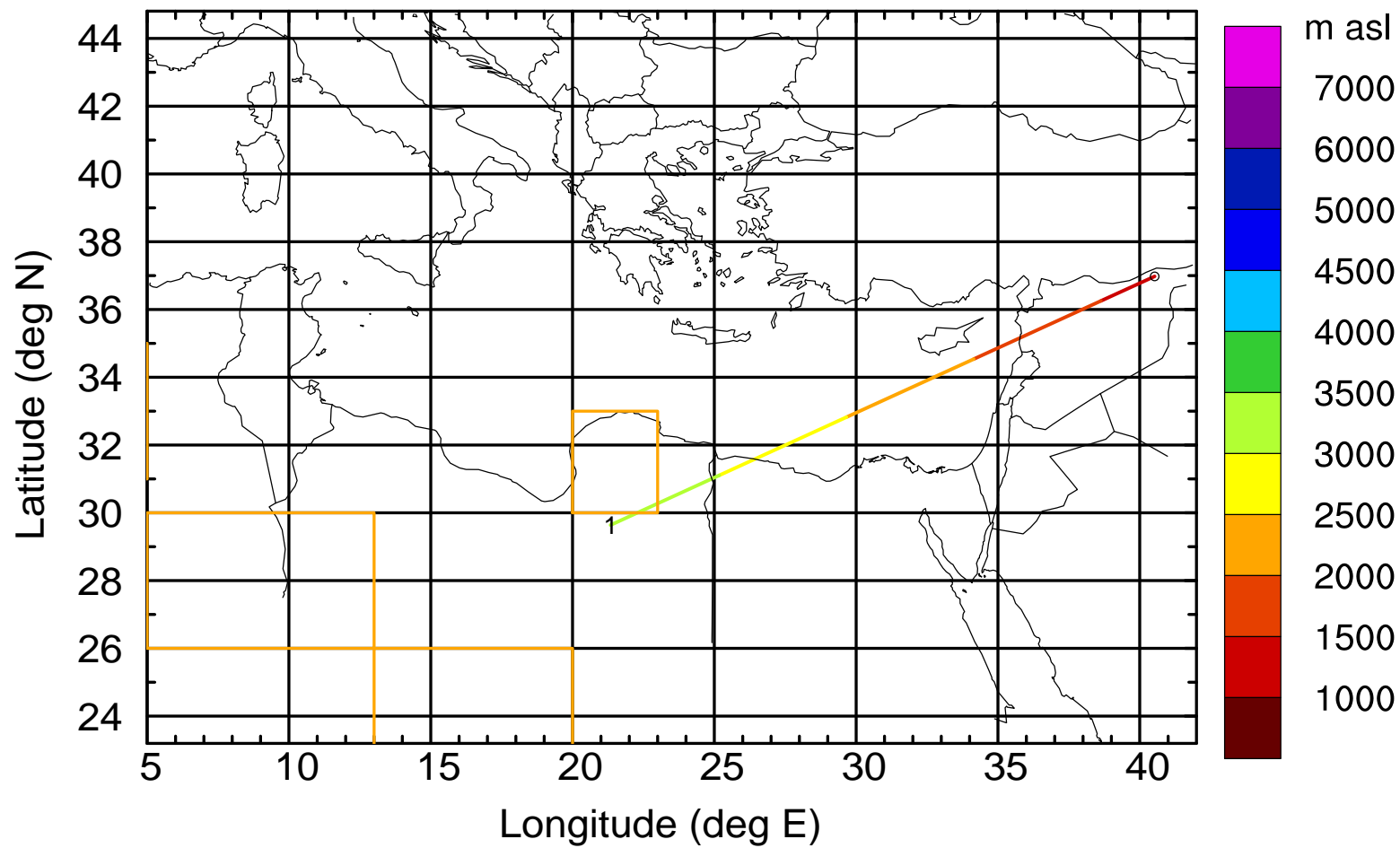
BWD 20170414/11 -71H = 11/12 UTC





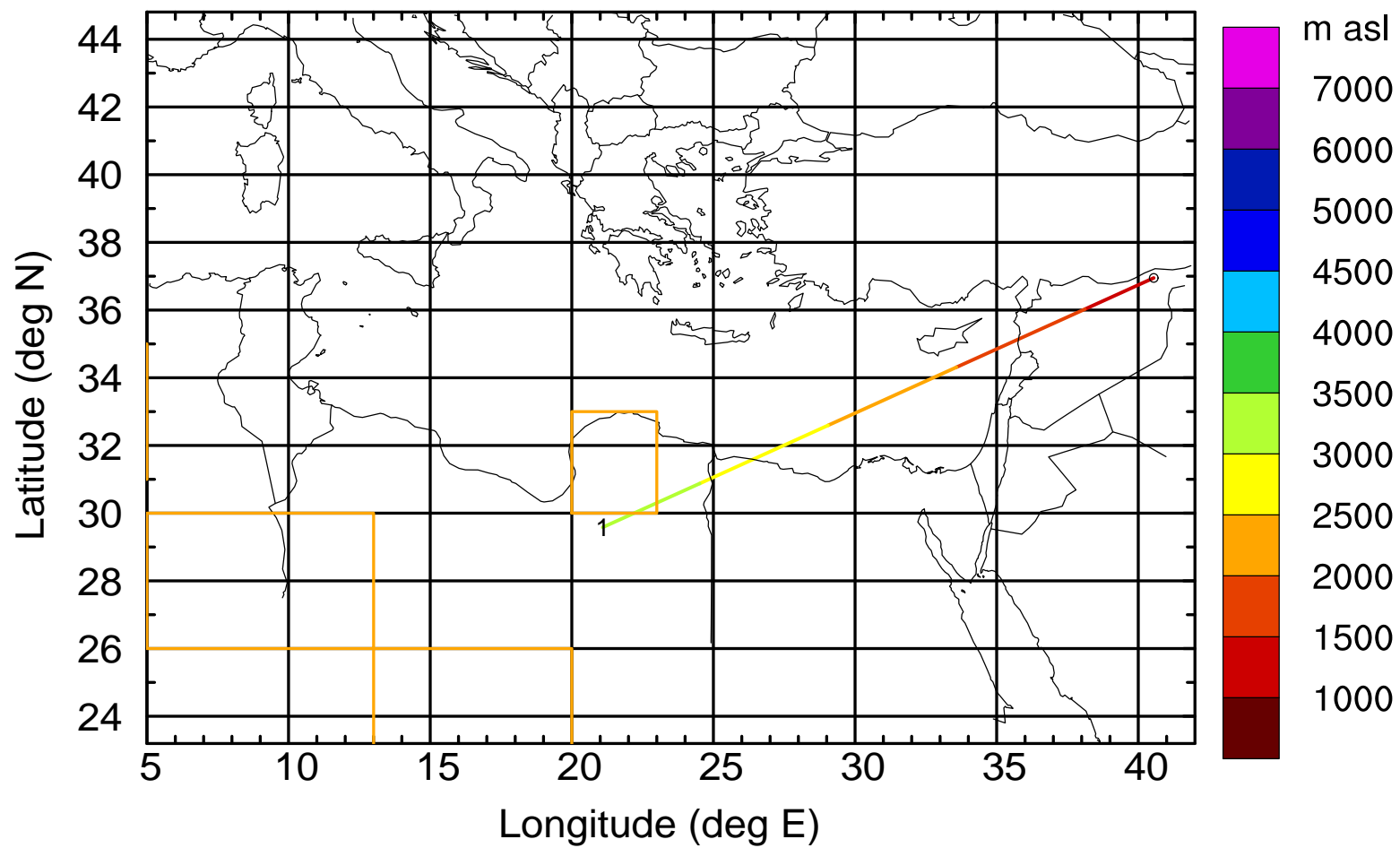
Level #7 of flight 170414b

BWD 20170414/11 -72H = 11/11 UTC



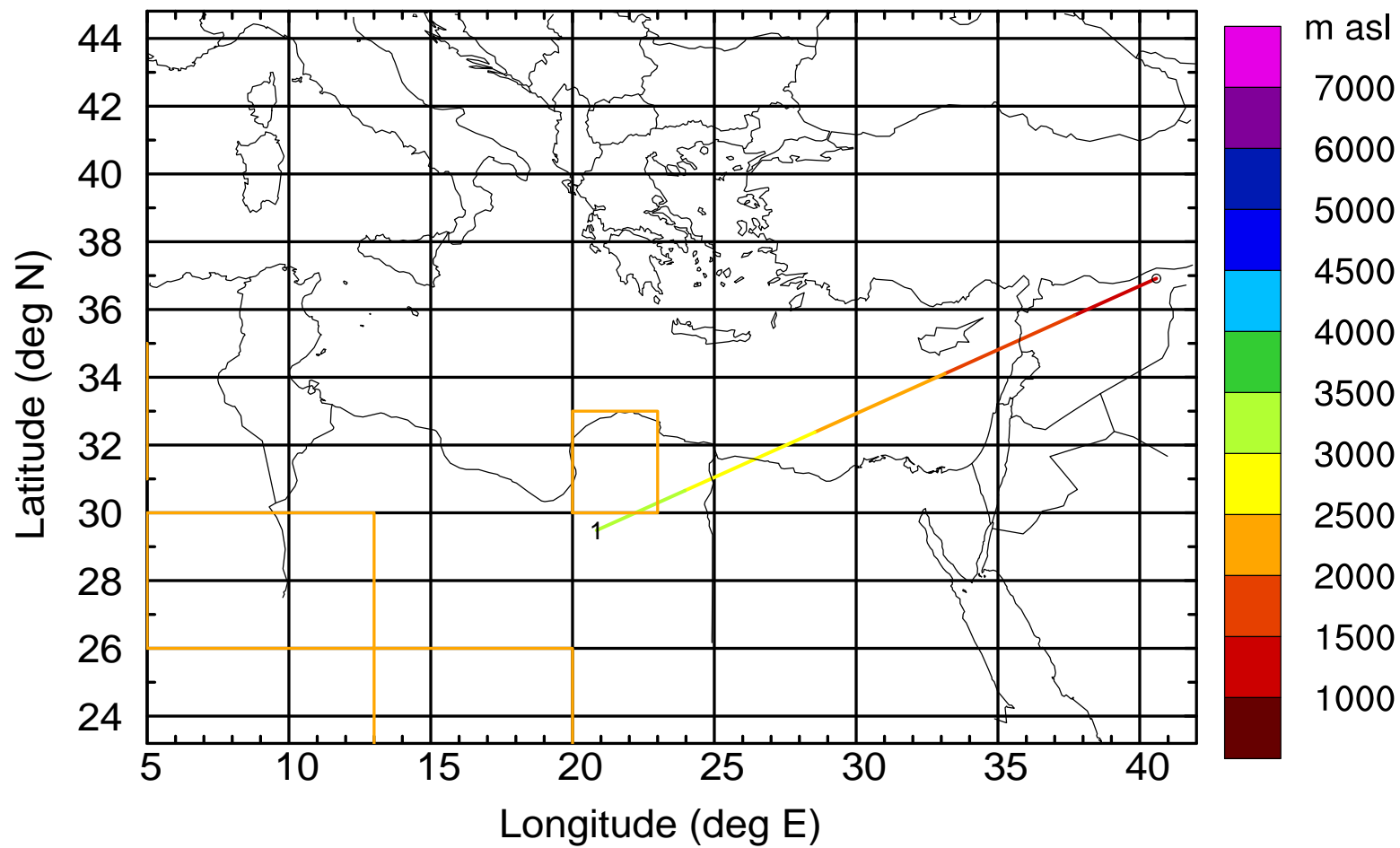
Level #7 of flight 170414b

BWD 20170414/11 -73H = 11/10 UTC



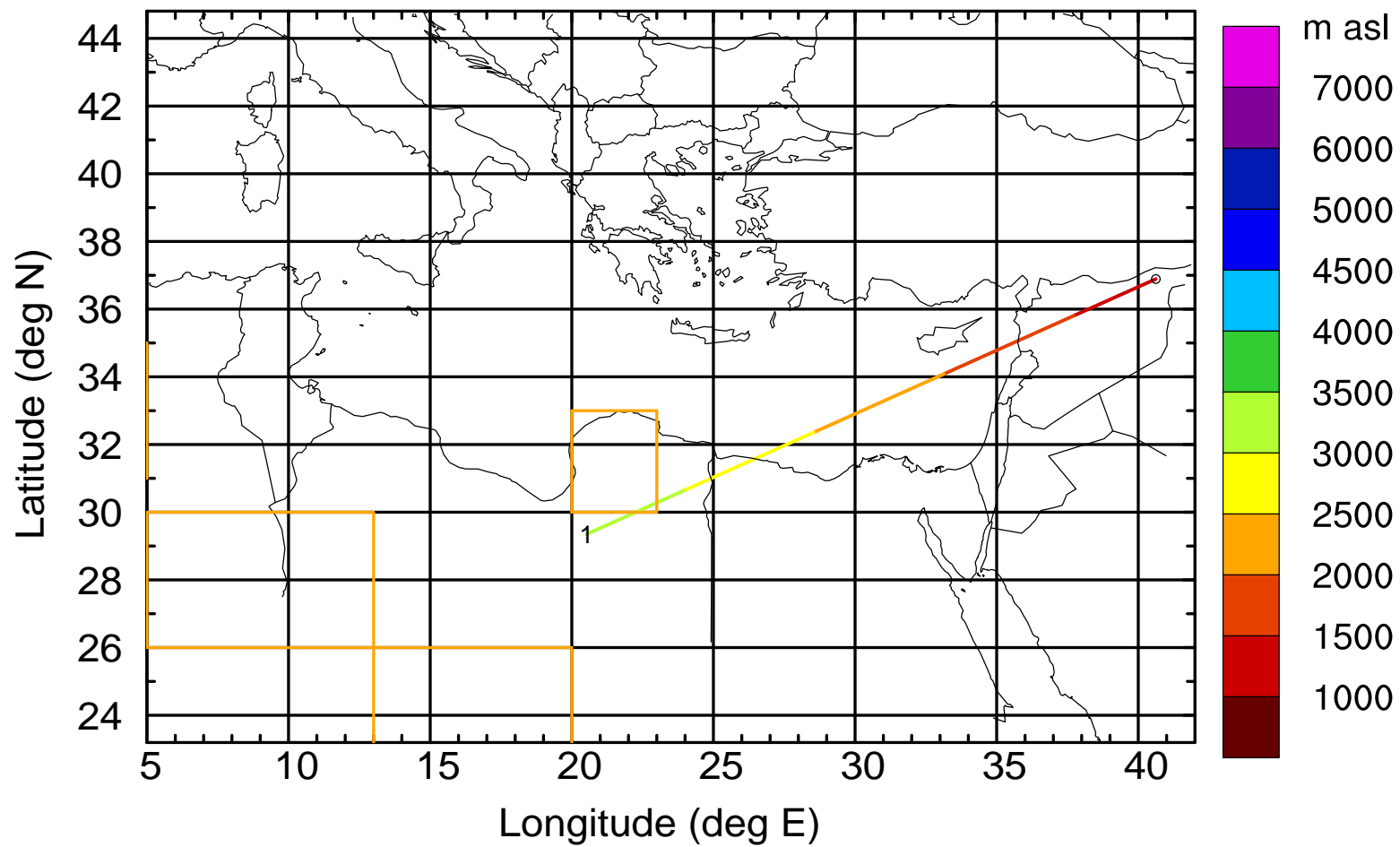
Level #7 of flight 170414b

BWD 20170414/11 -74H = 11/09 UTC



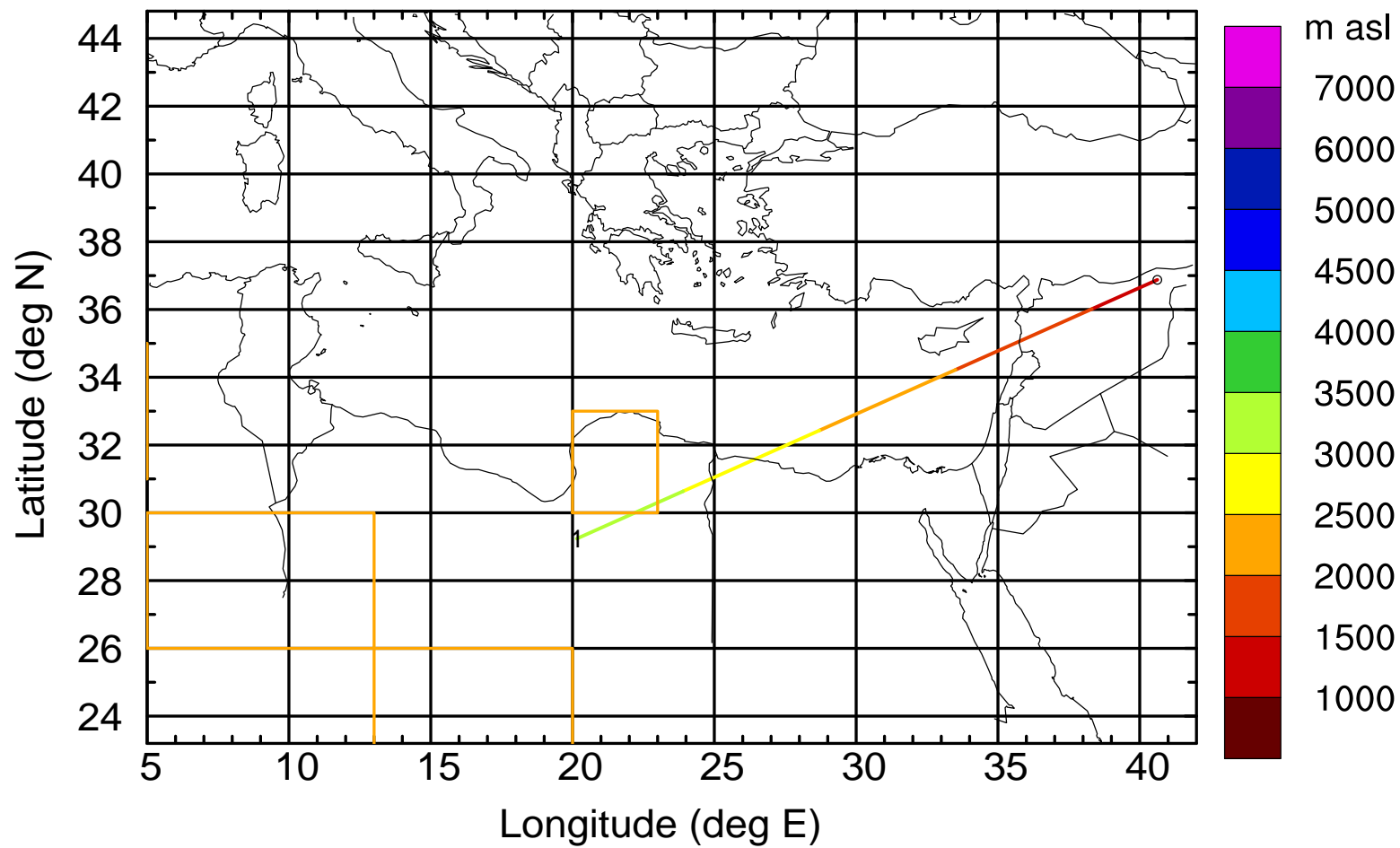
Level #7 of flight 170414b

BWD 20170414/11 -75H = 11/08 UTC



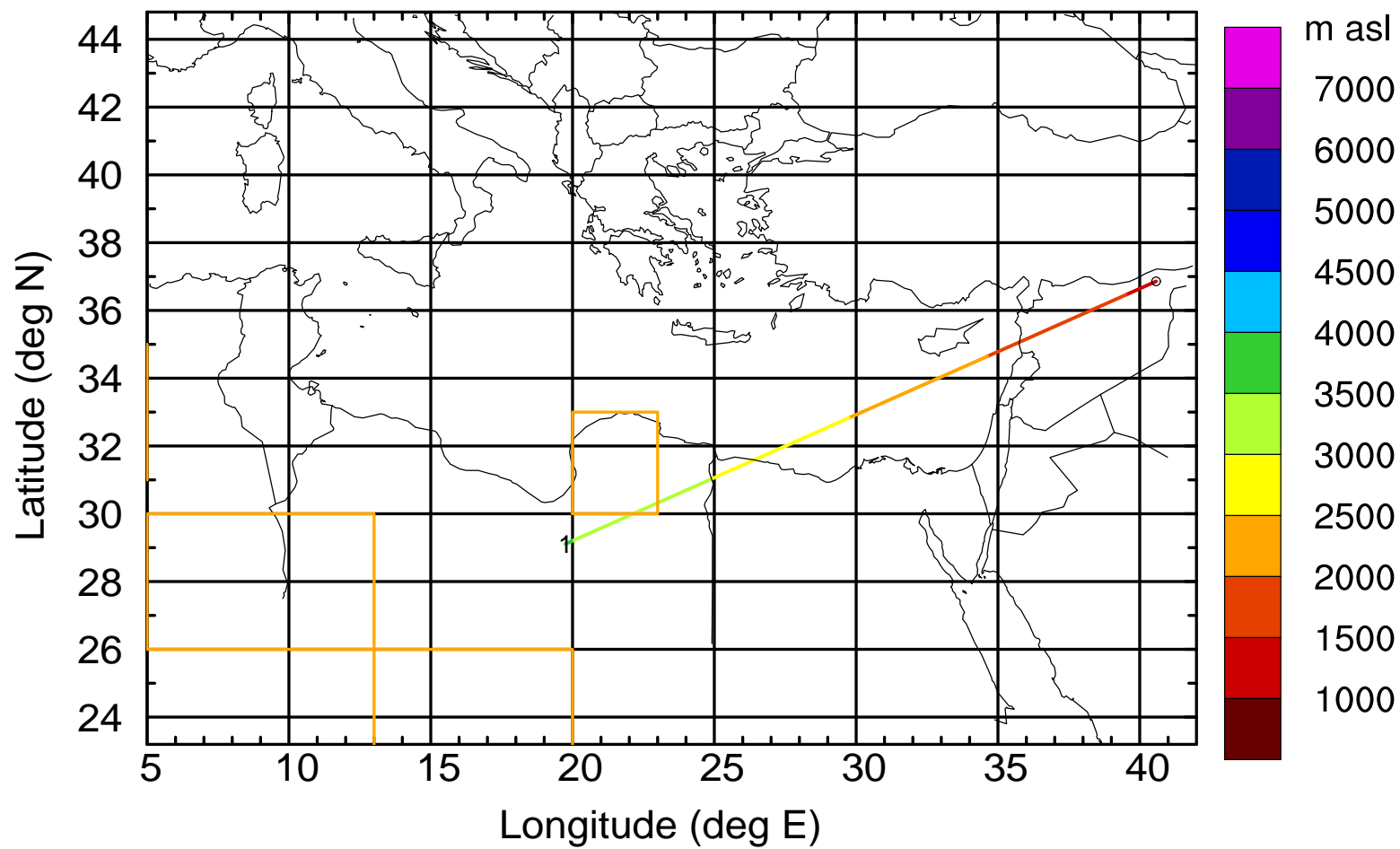
Level #7 of flight 170414b

BWD 20170414/11 -76H = 11/07 UTC



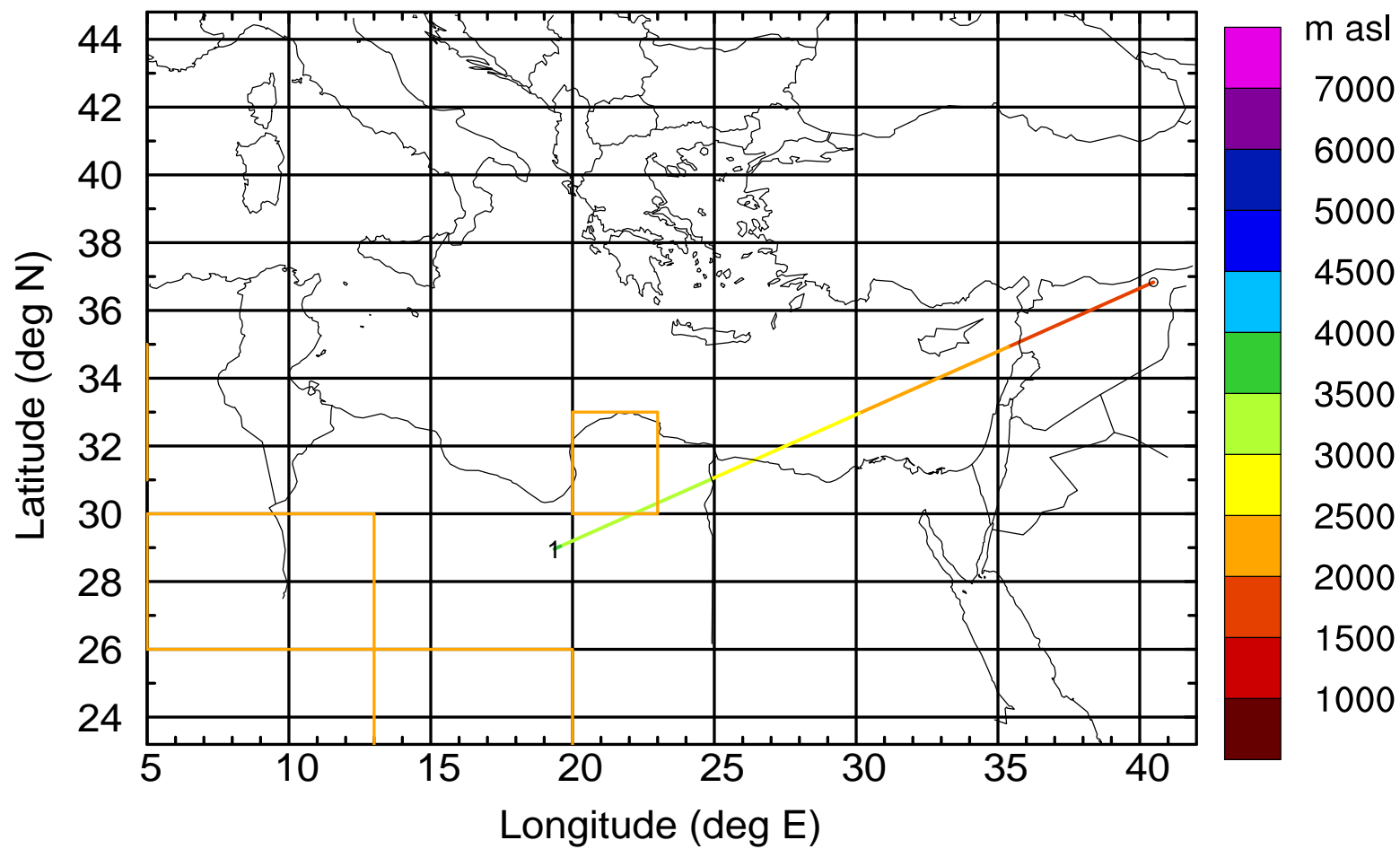
Level #7 of flight 170414b

BWD 20170414/11 -77H = 11/06 UTC



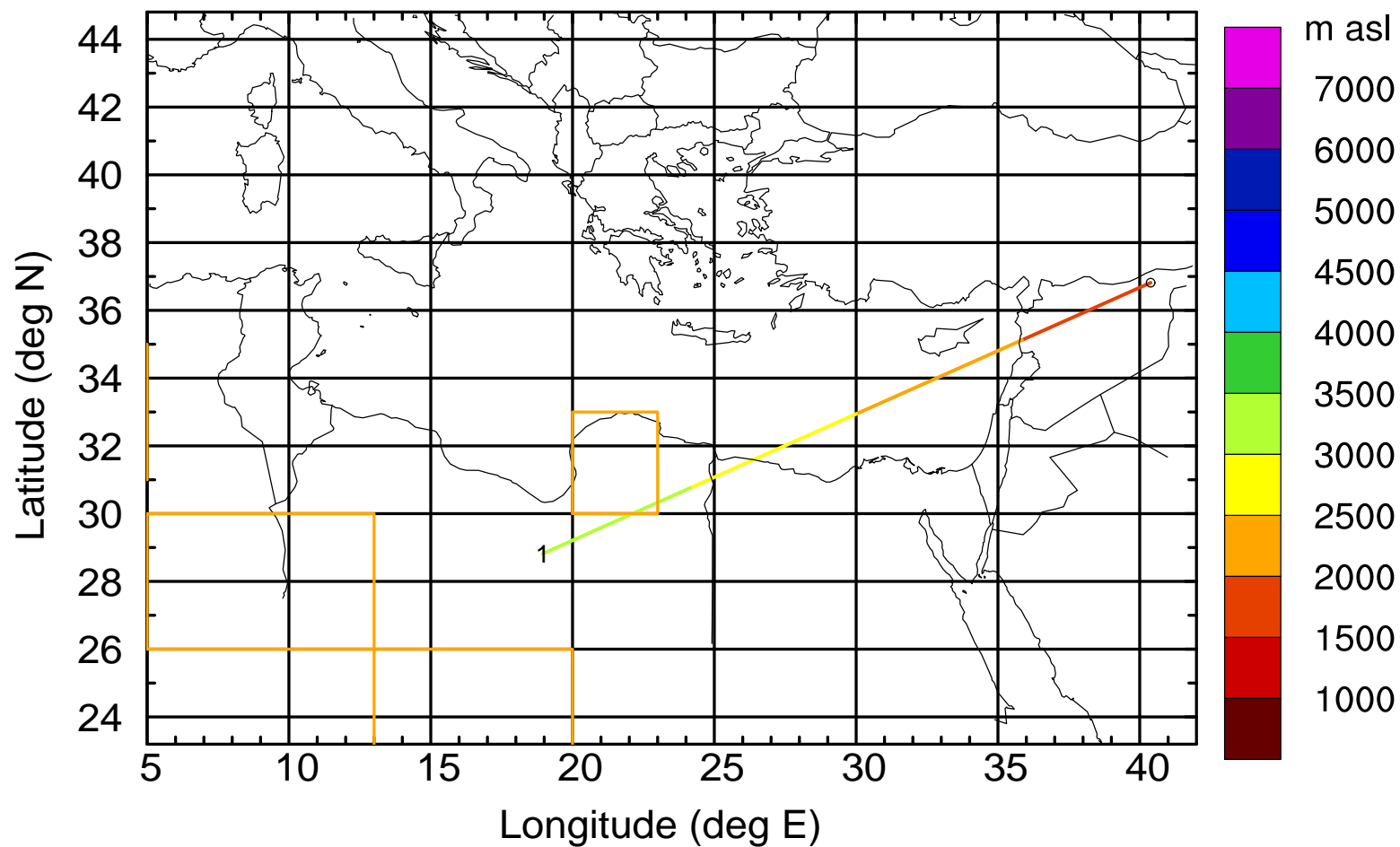
Level #7 of flight 170414b

BWD 20170414/11 -78H = 11/05 UTC



Level #7 of flight 170414b

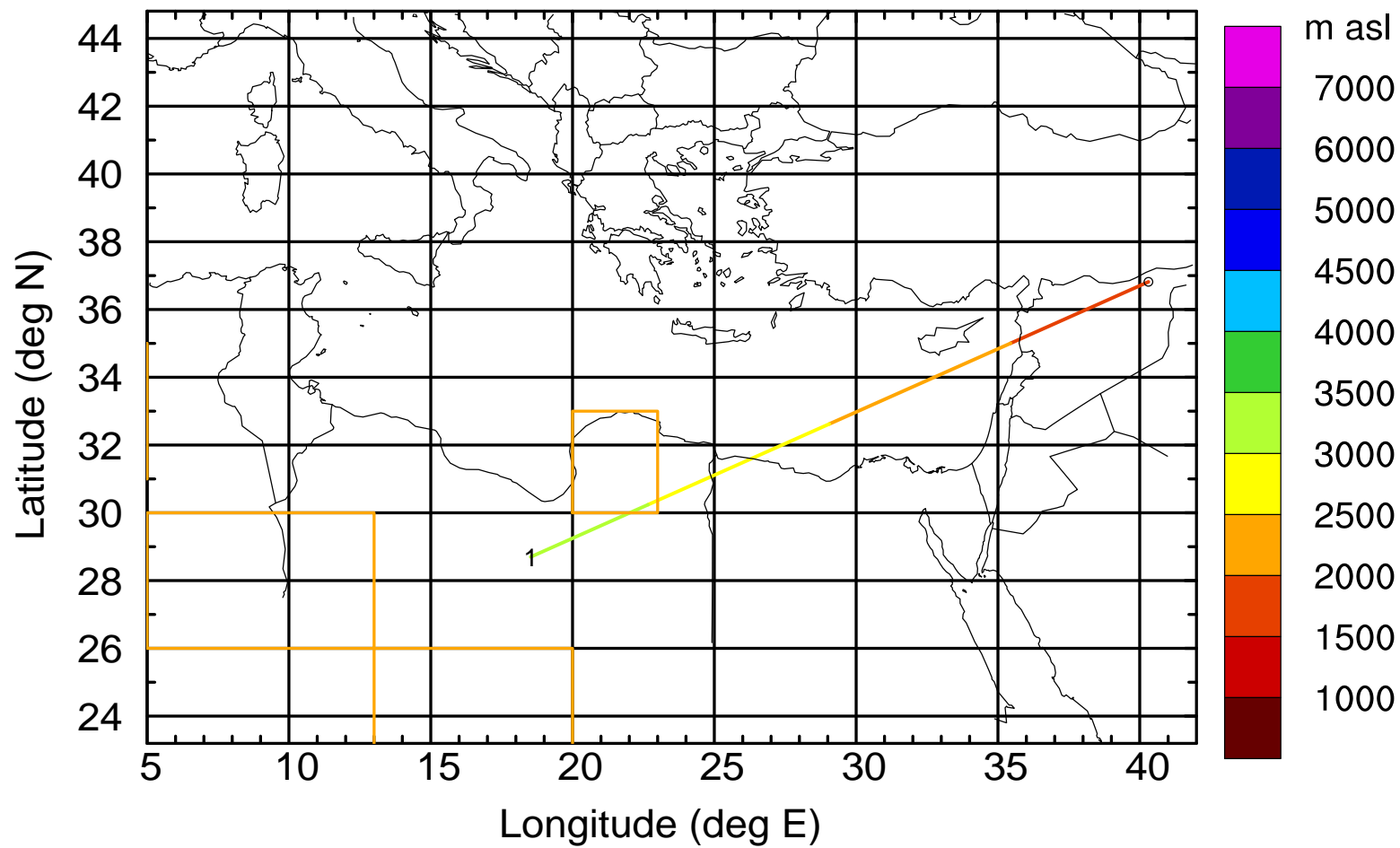
BWD 20170414/11 -79H = 11/04 UTC





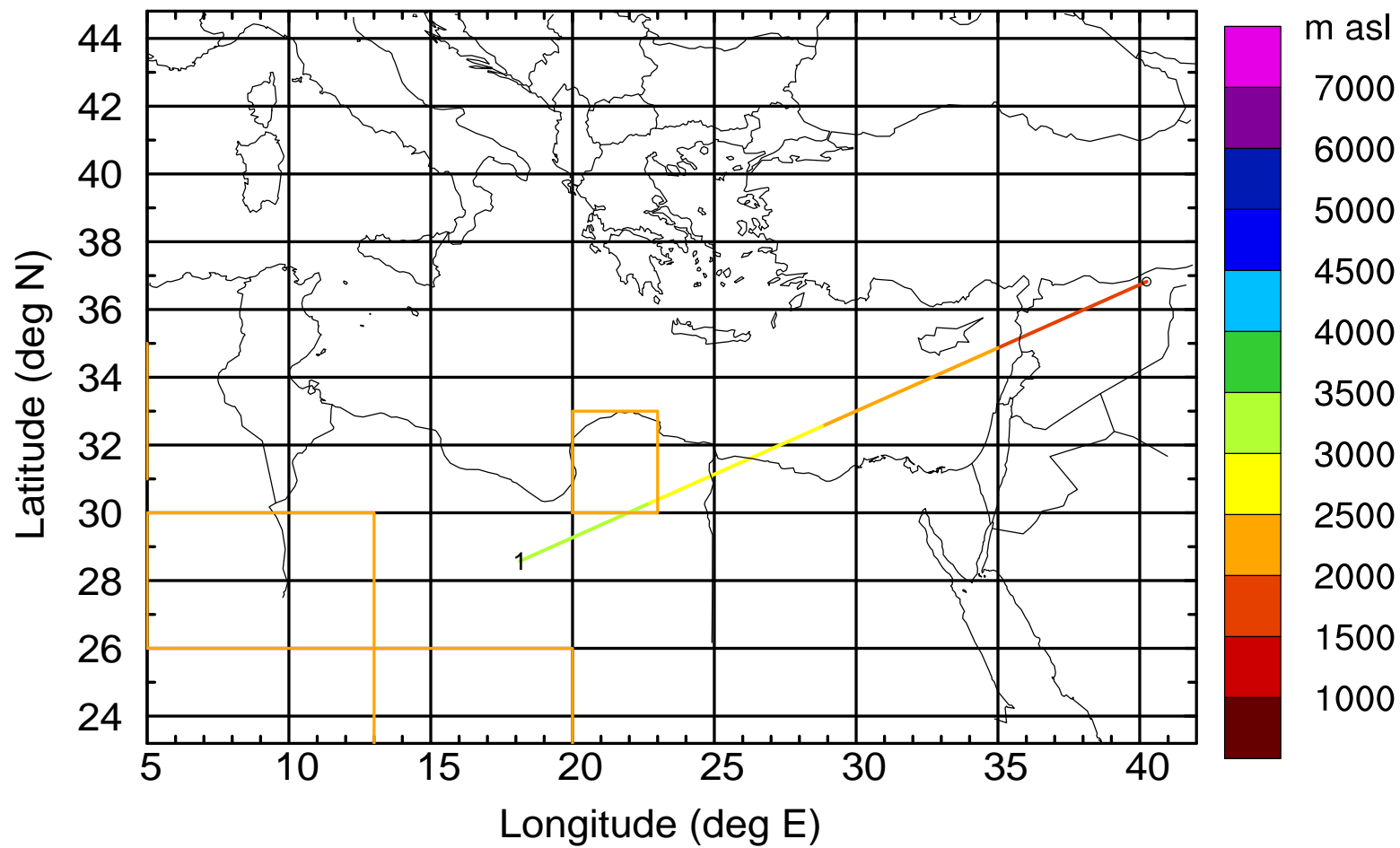
Level #7 of flight 170414b

BWD 20170414/11 -80H = 11/03 UTC



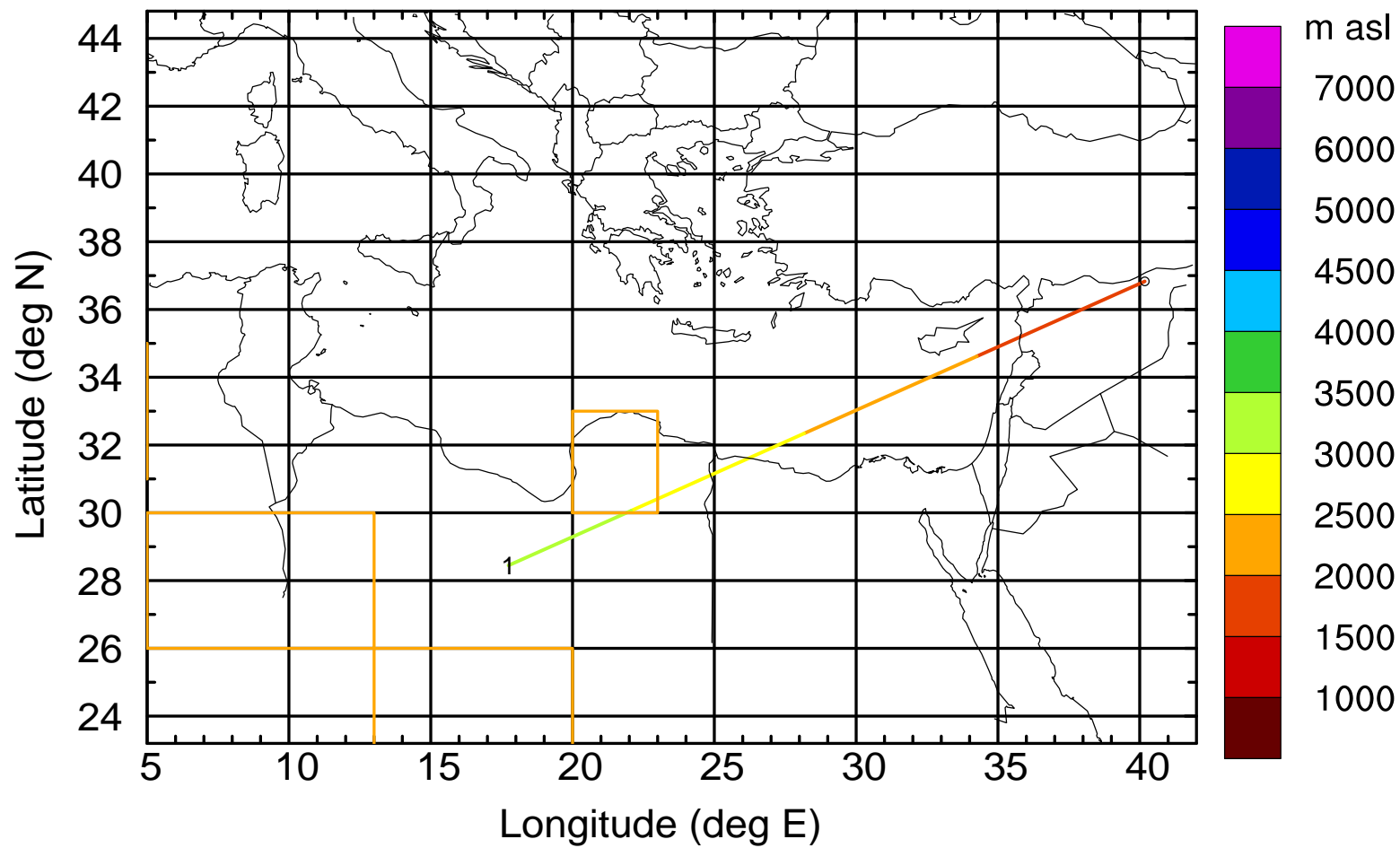
Level #7 of flight 170414b

BWD 20170414/11 -81H = 11/02 UTC



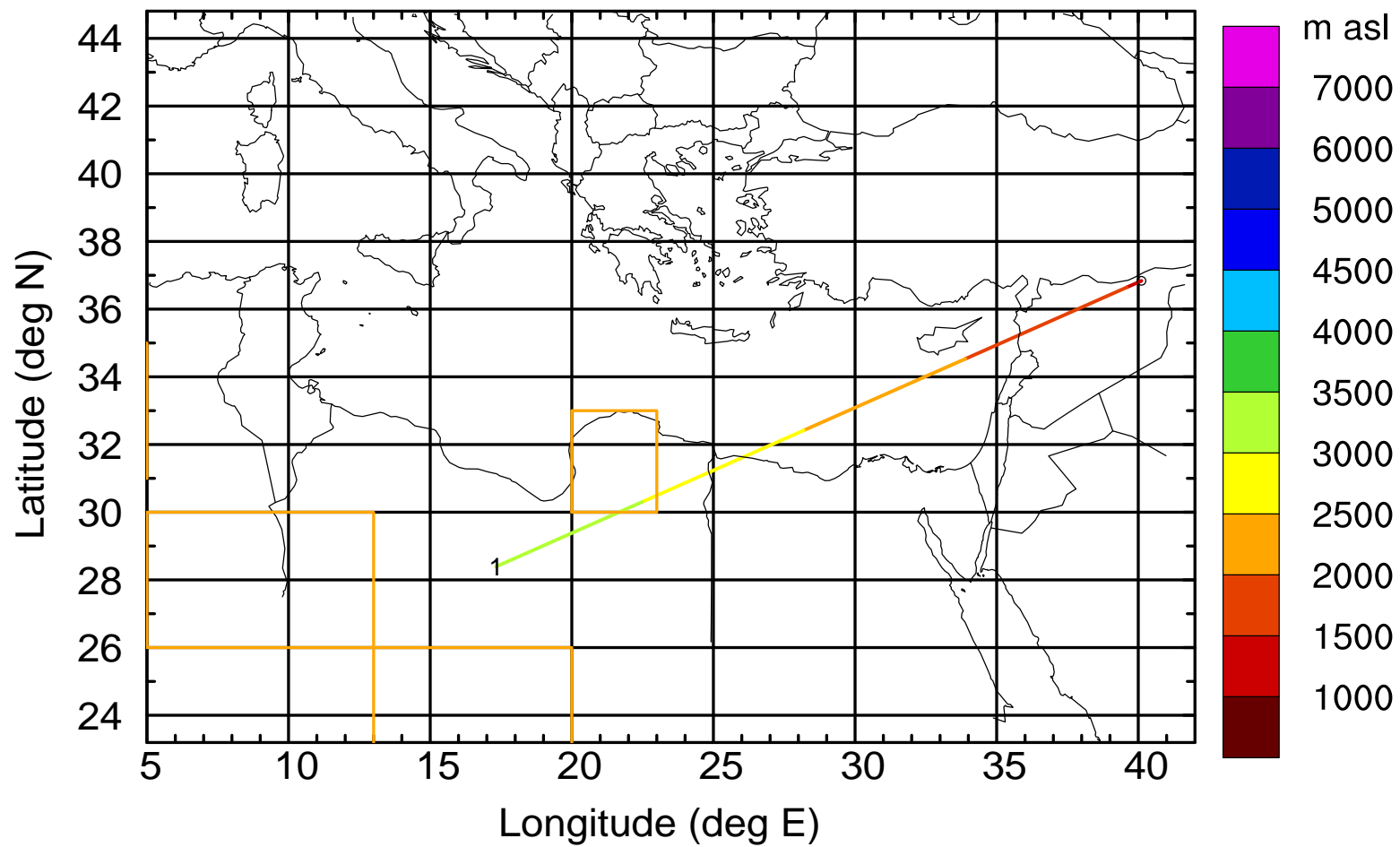
Level #7 of flight 170414b

BWD 20170414/11 -82H = 11/01 UTC



Level #7 of flight 170414b

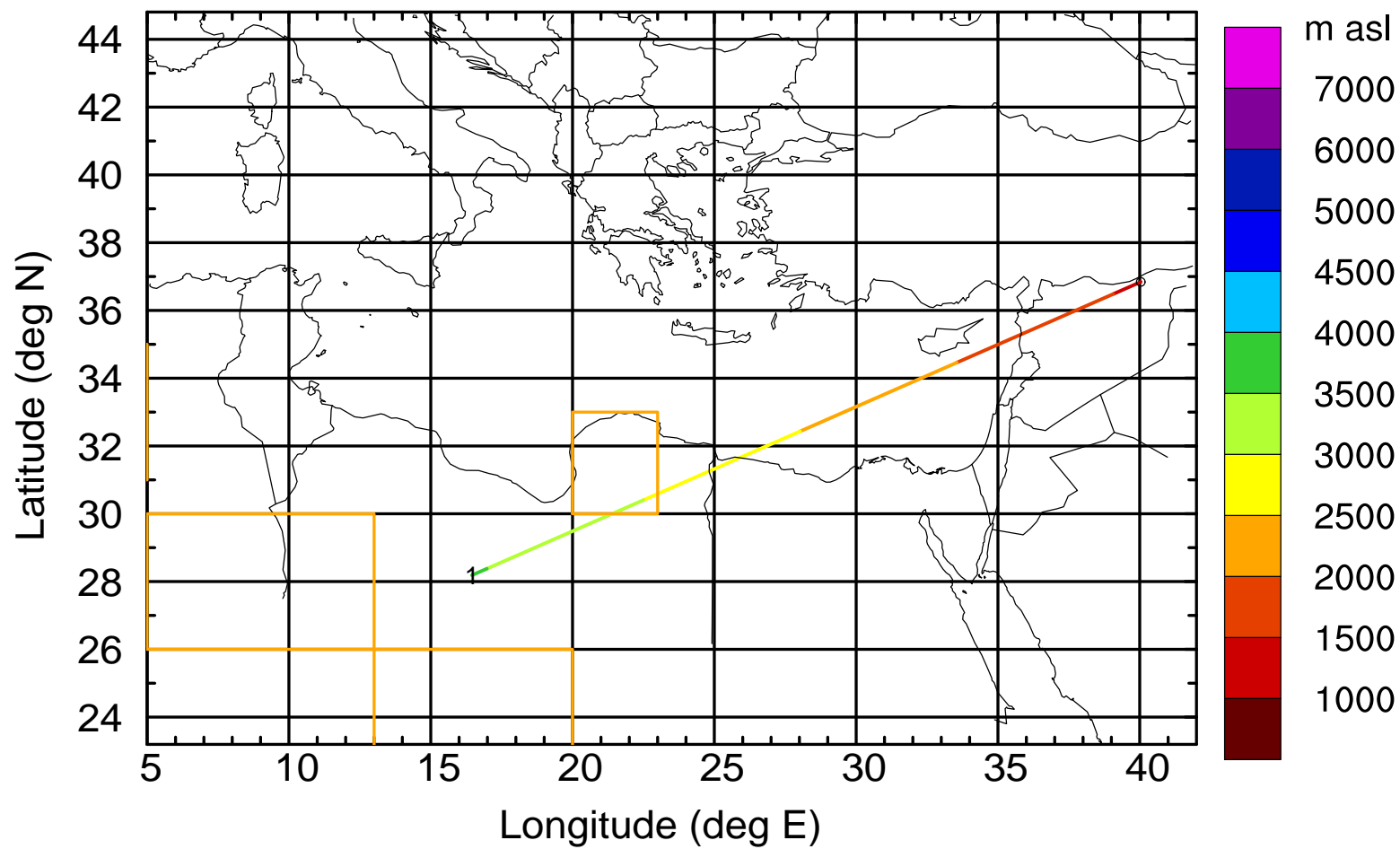
BWD 20170414/11 -83H = 11/00 UTC





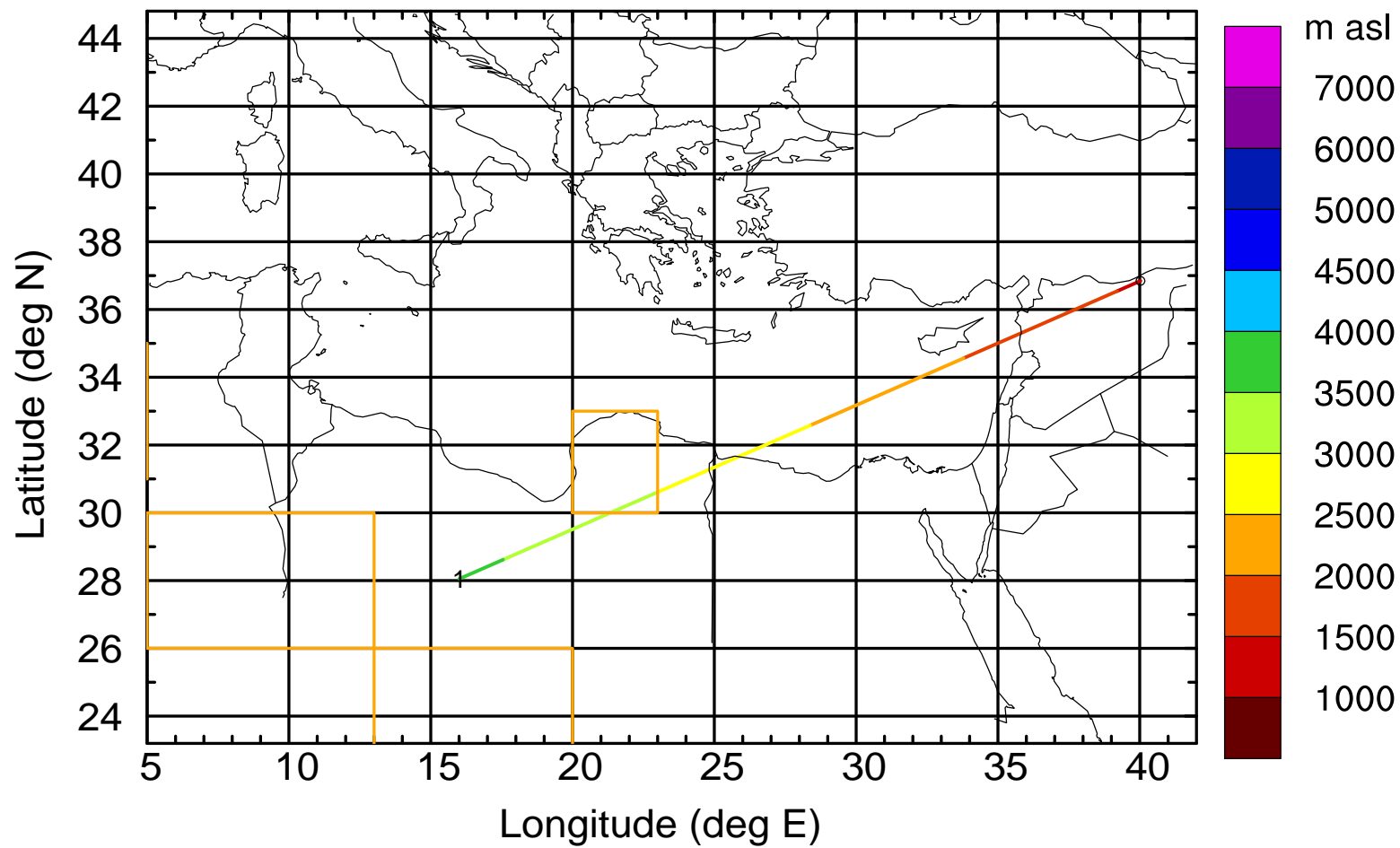
Level #7 of flight 170414b

BWD 20170414/11 -85H = 10/22 UTC



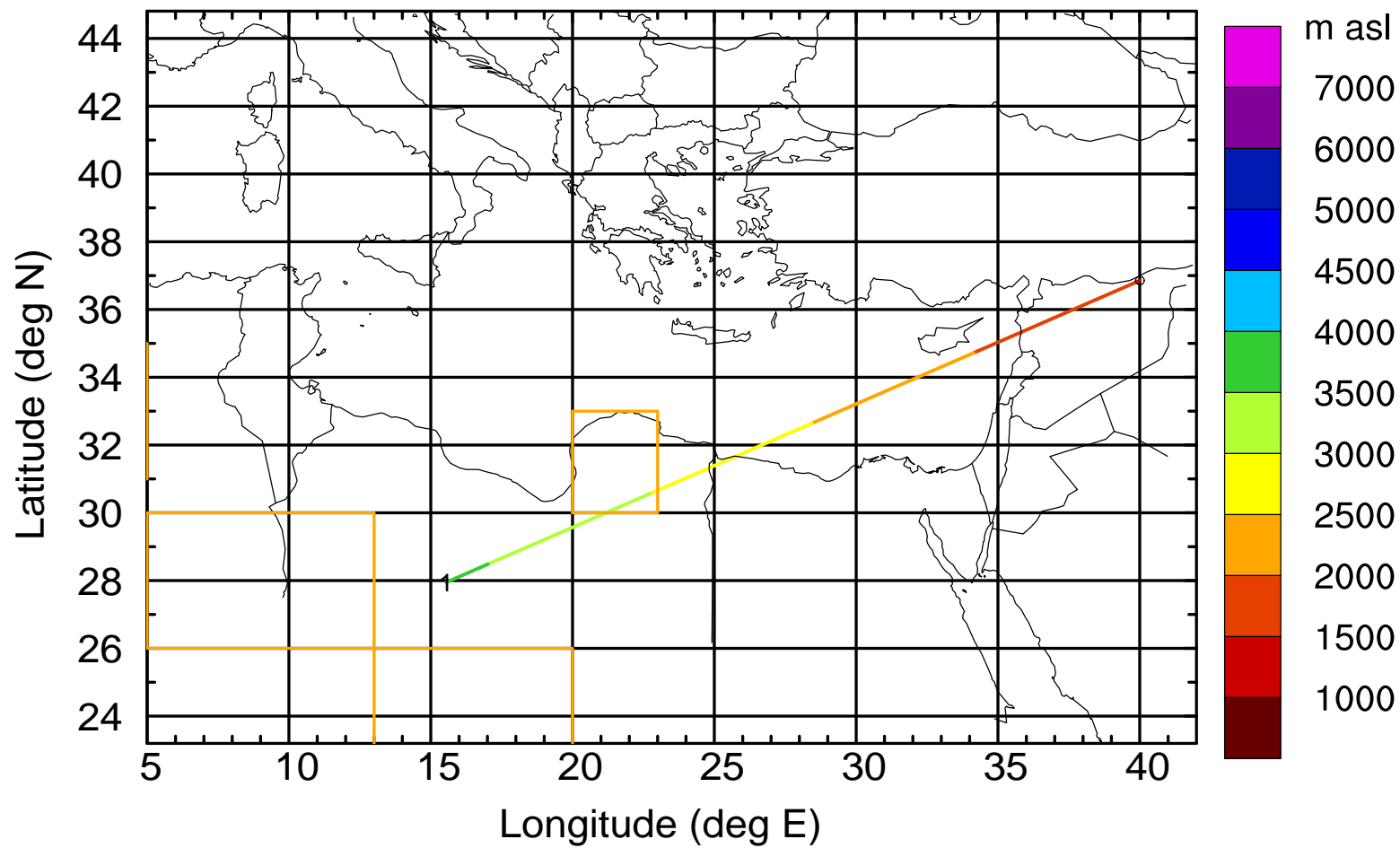
Level #7 of flight 170414b

BWD 20170414/11 -86H = 10/21 UTC



Level #7 of flight 170414b

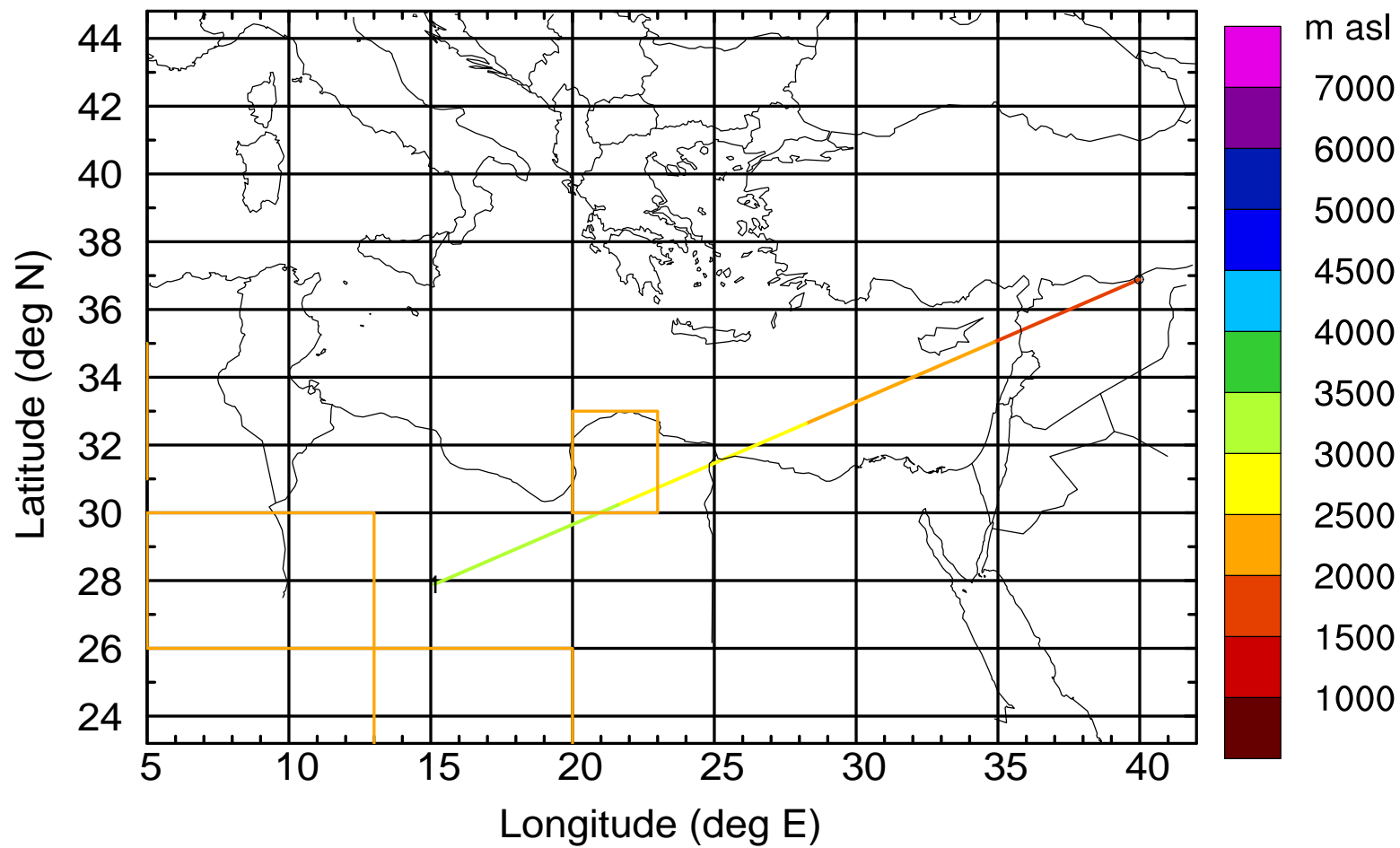
BWD 20170414/11 -87H = 10/20 UTC





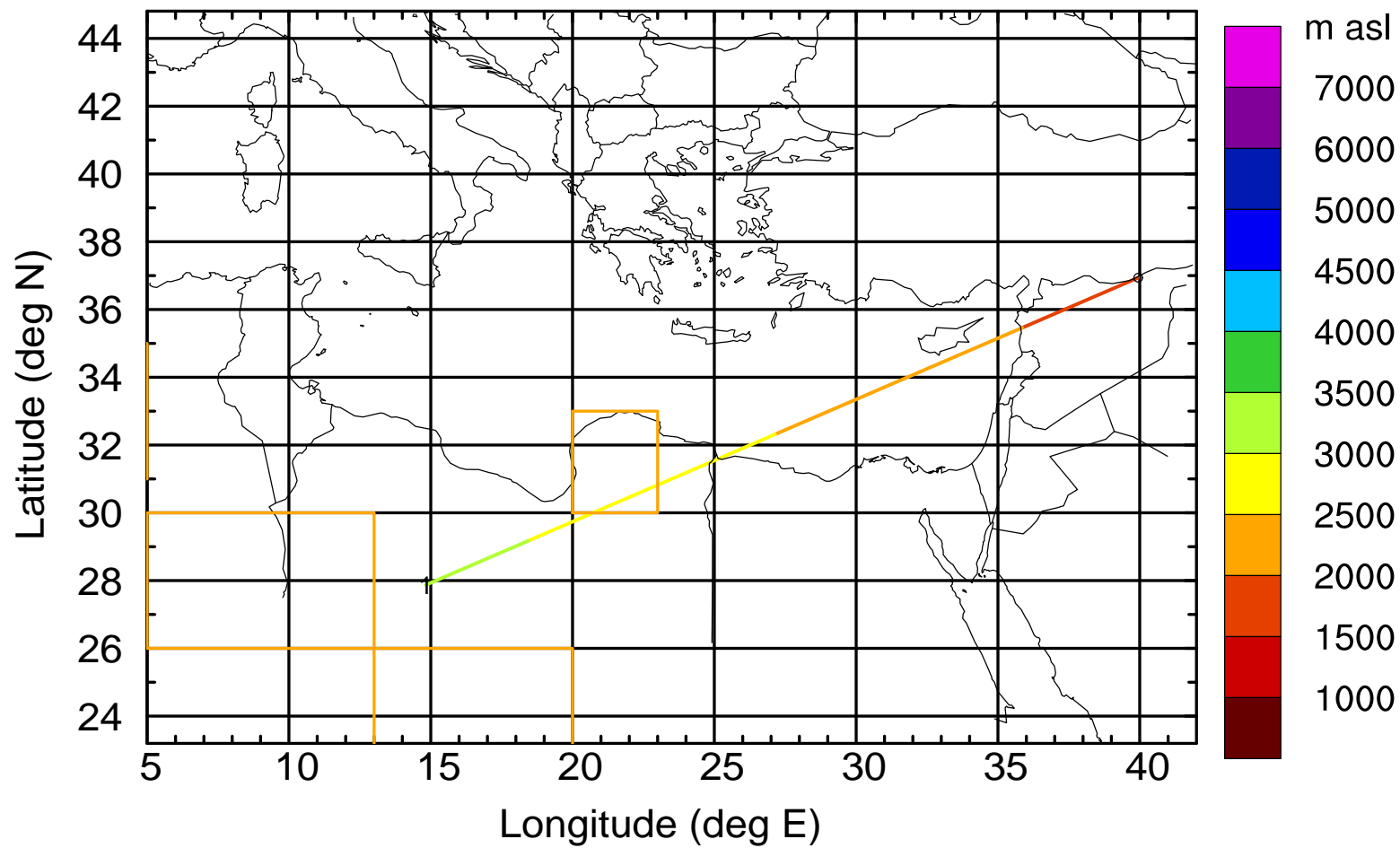
Level #7 of flight 170414b

BWD 20170414/11 -88H = 10/19 UTC



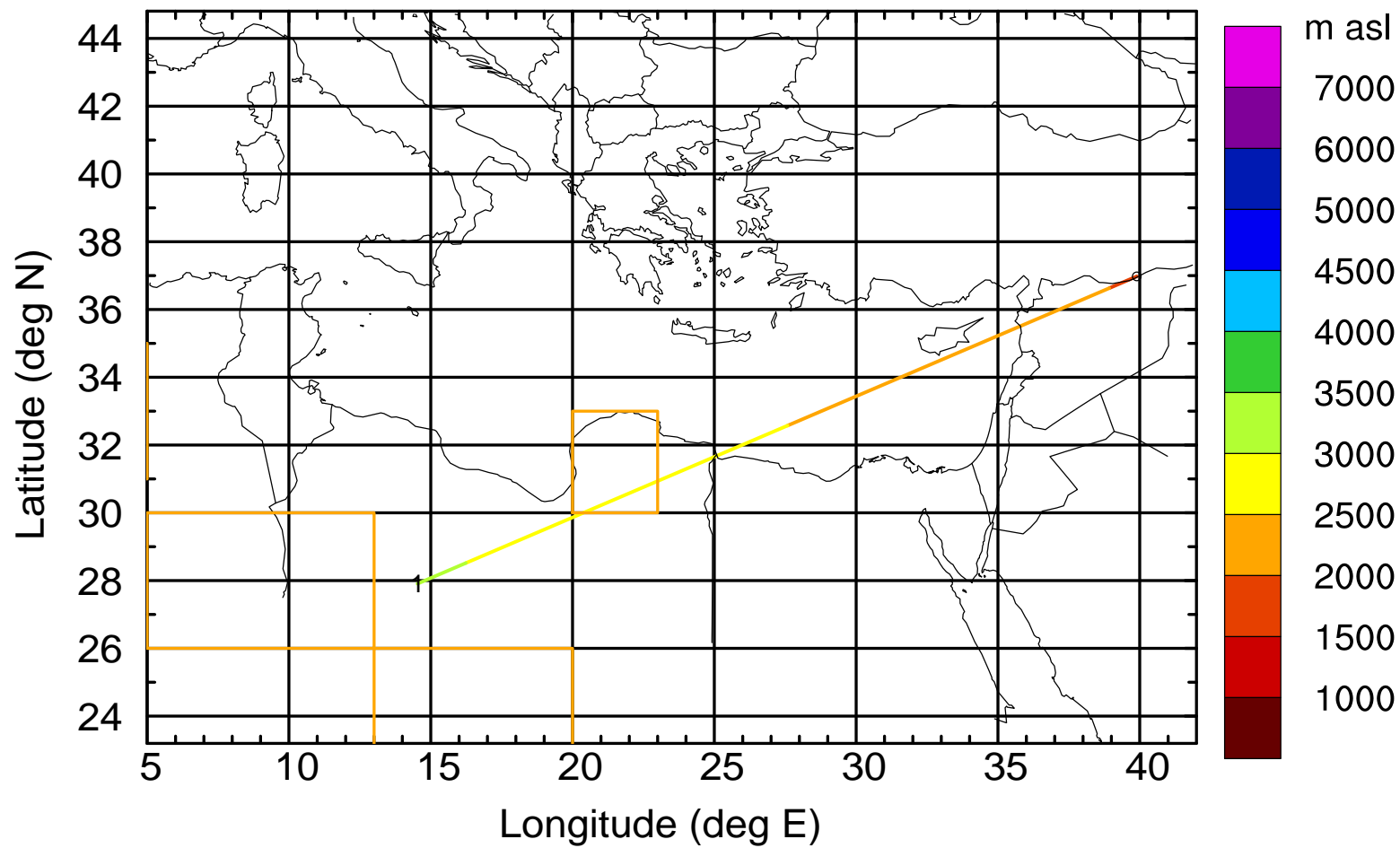
Level #7 of flight 170414b

BWD 20170414/11 -89H = 10/18 UTC



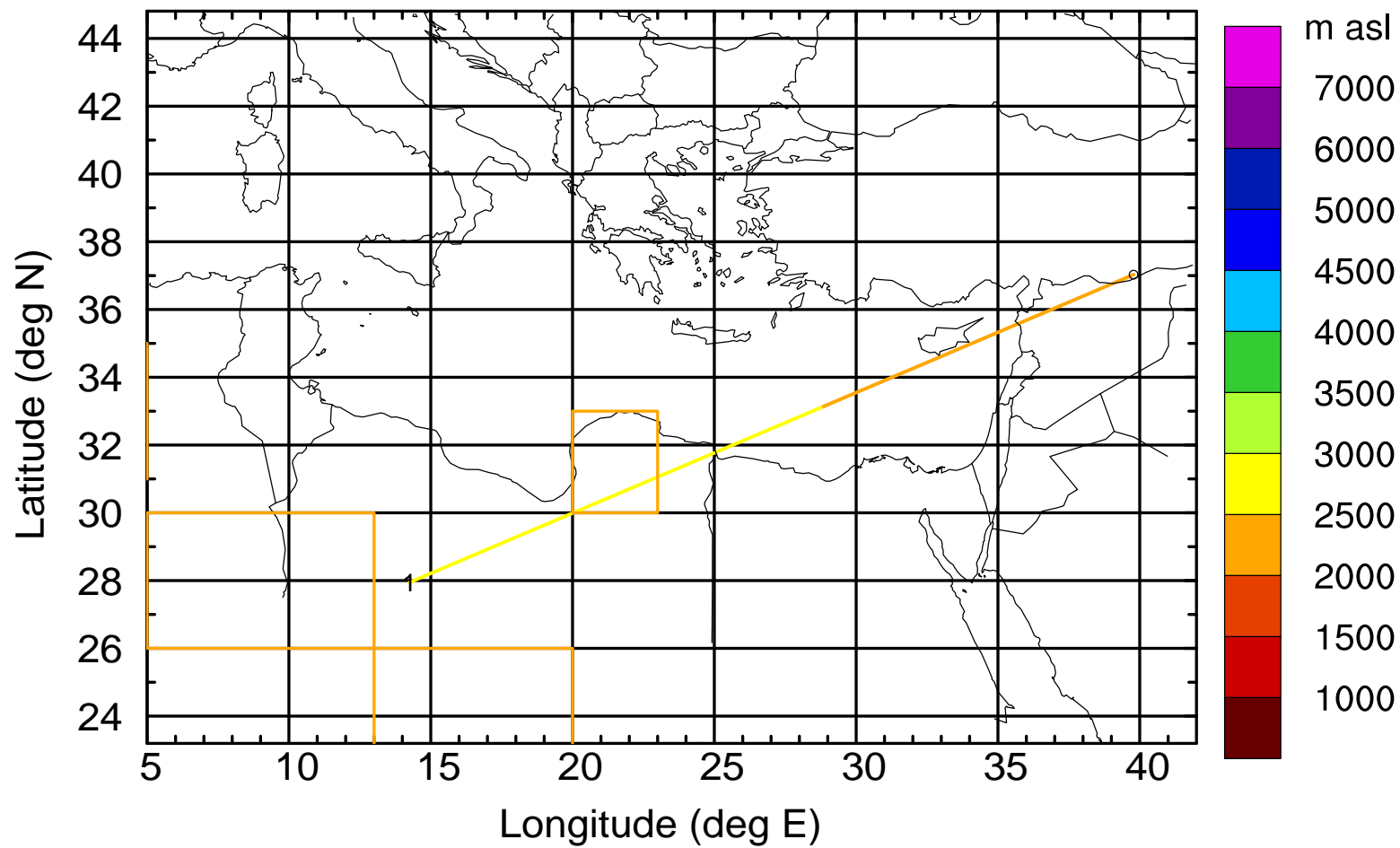
Level #7 of flight 170414b

BWD 20170414/11 -90H = 10/17 UTC



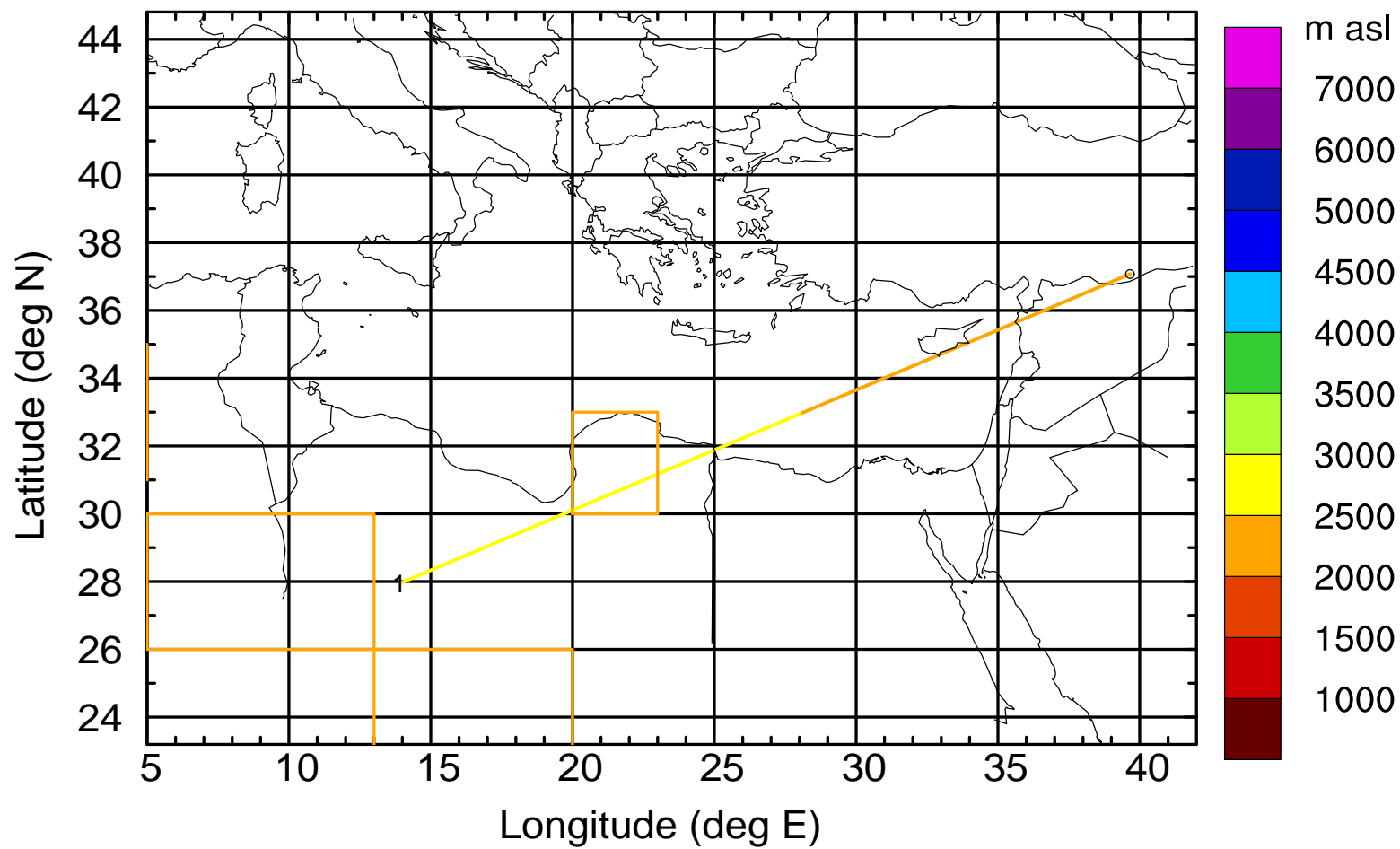
Level #7 of flight 170414b

BWD 20170414/11 -91H = 10/16 UTC



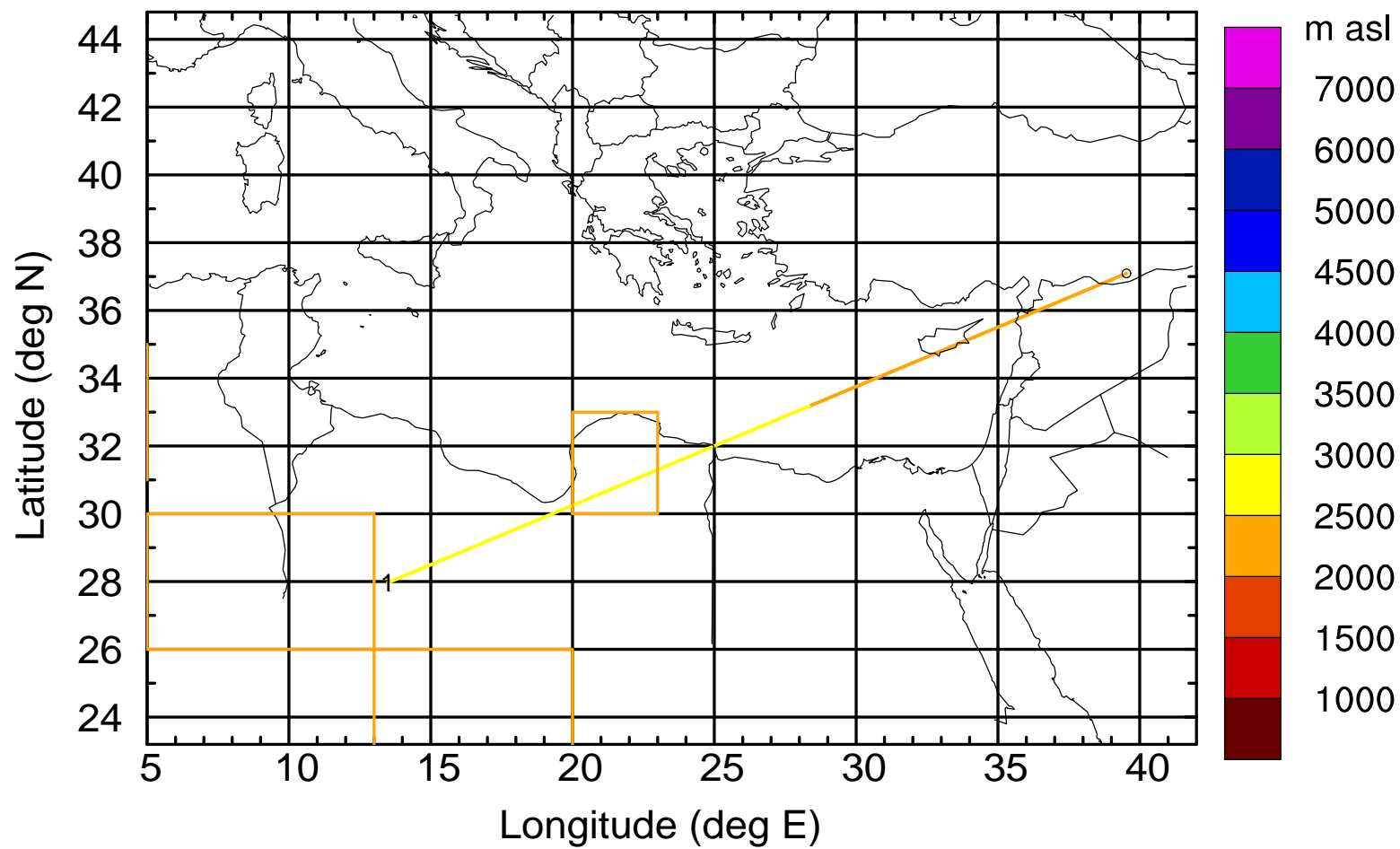
Level #7 of flight 170414b

BWD 20170414/11 -92H = 10/15 UTC



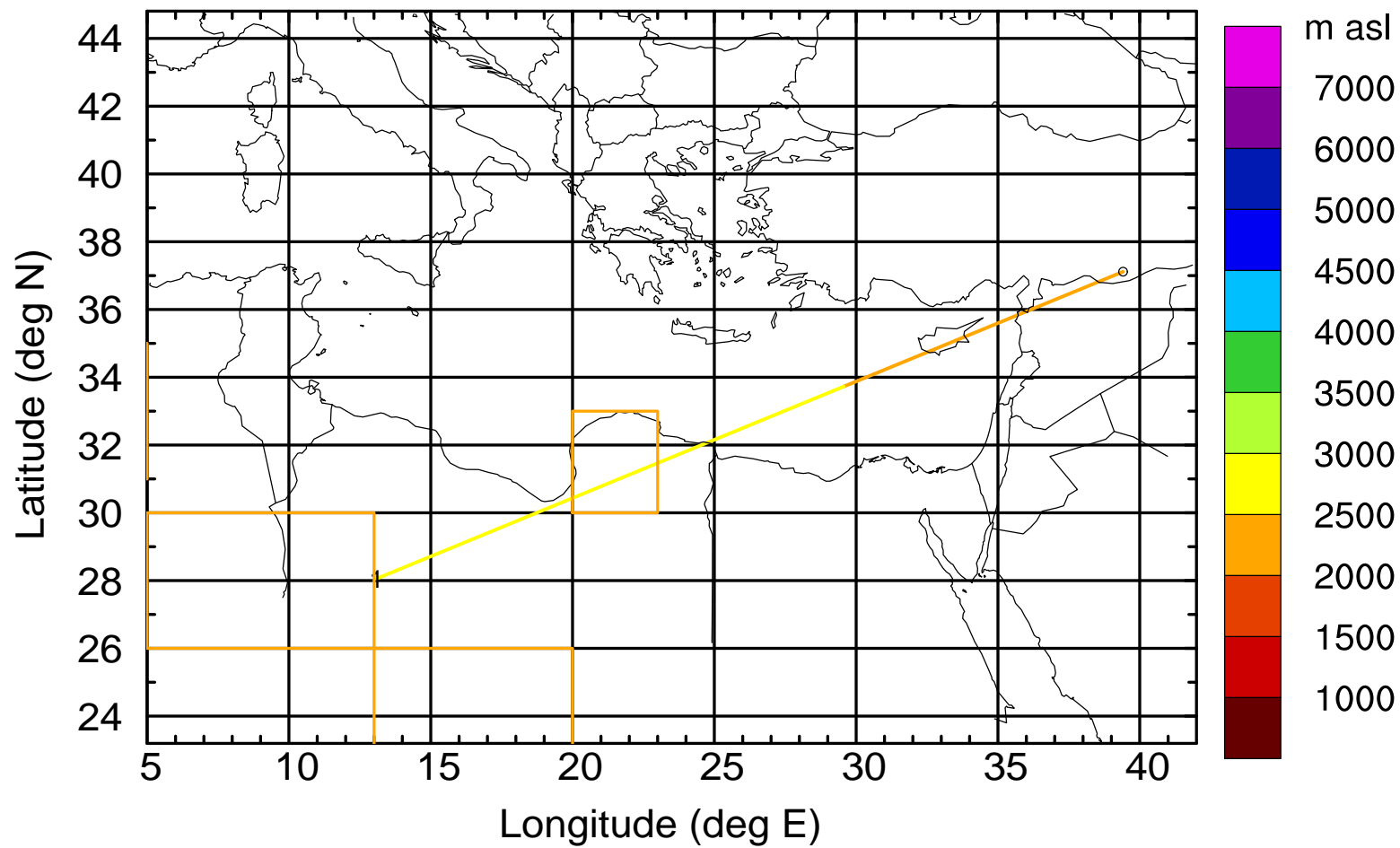
Level #7 of flight 170414b

BWD 20170414/11 -93H = 10/14 UTC



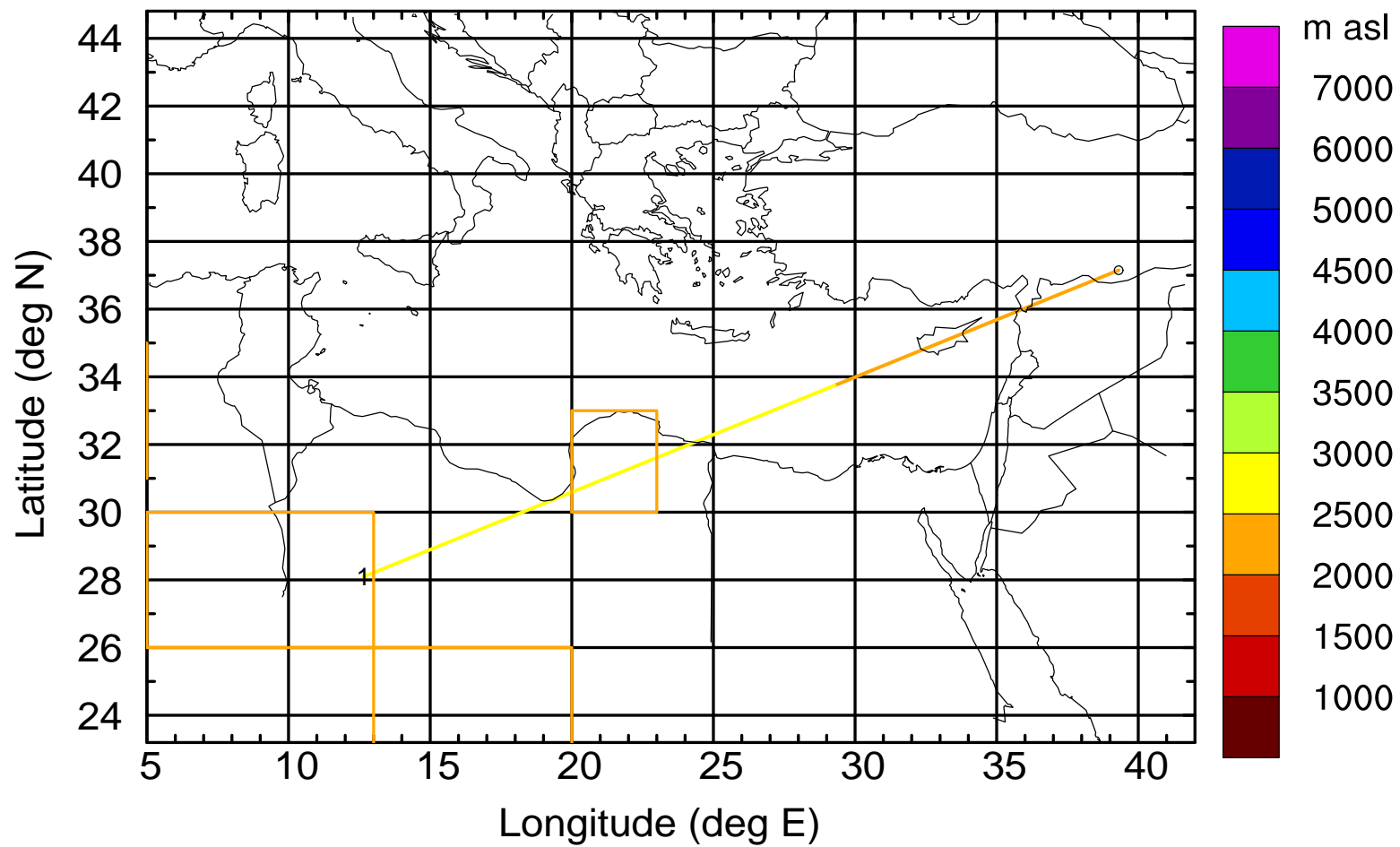
Level #7 of flight 170414b

BWD 20170414/11 -94H = 10/13 UTC



Level #7 of flight 170414b

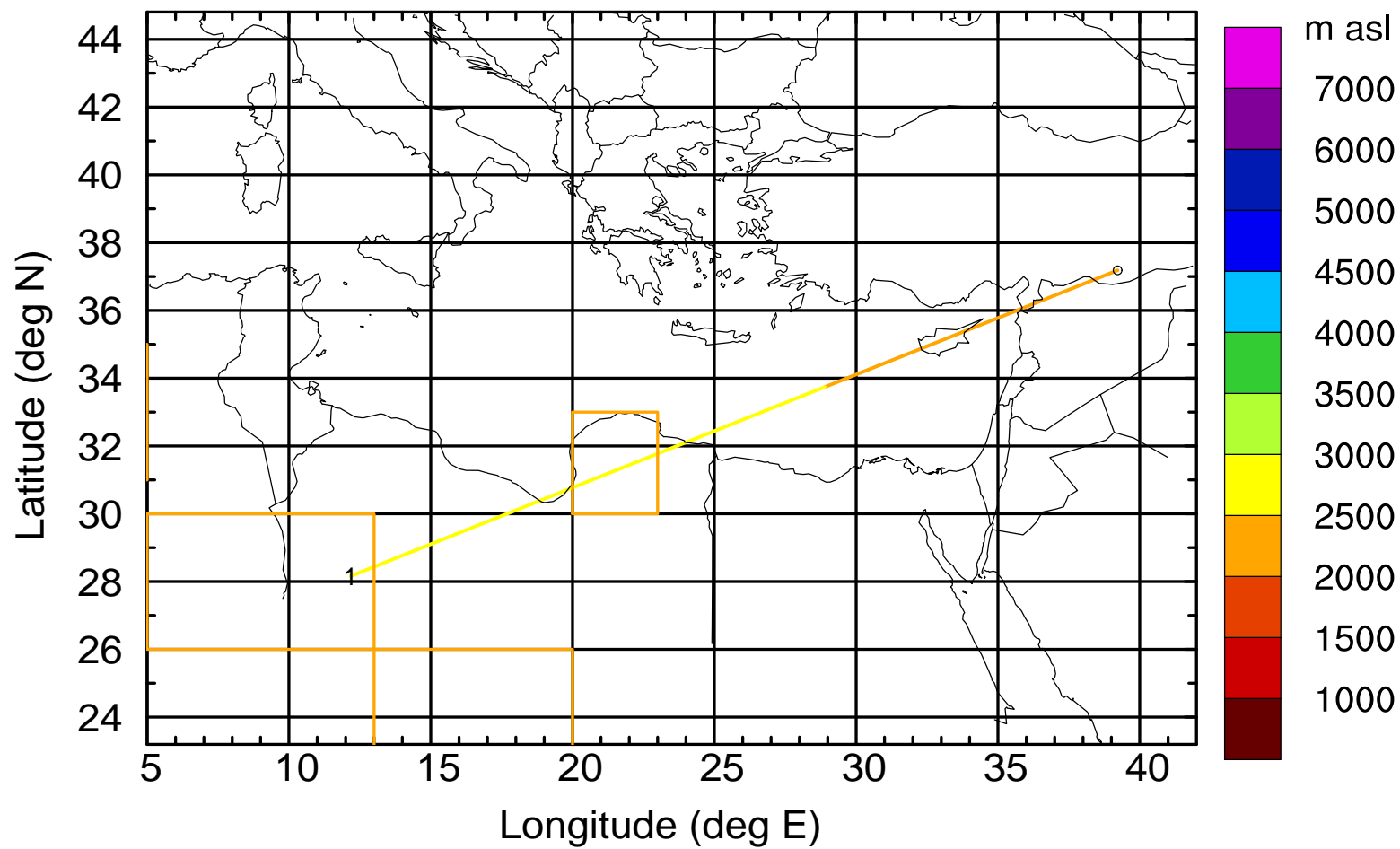
BWD 20170414/11 -95H = 10/12 UTC





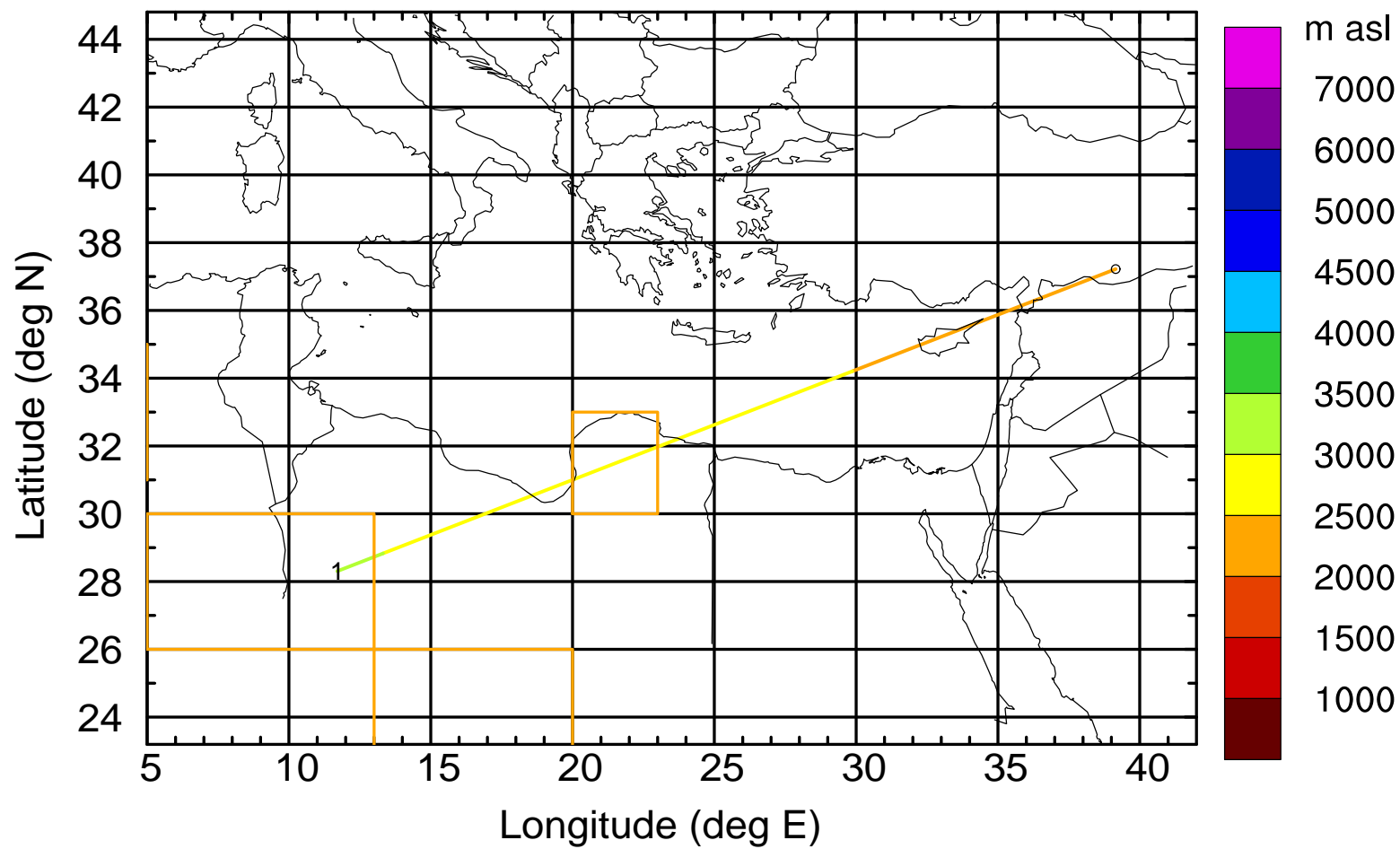
Level #7 of flight 170414b

BWD 20170414/11 -96H = 10/11 UTC



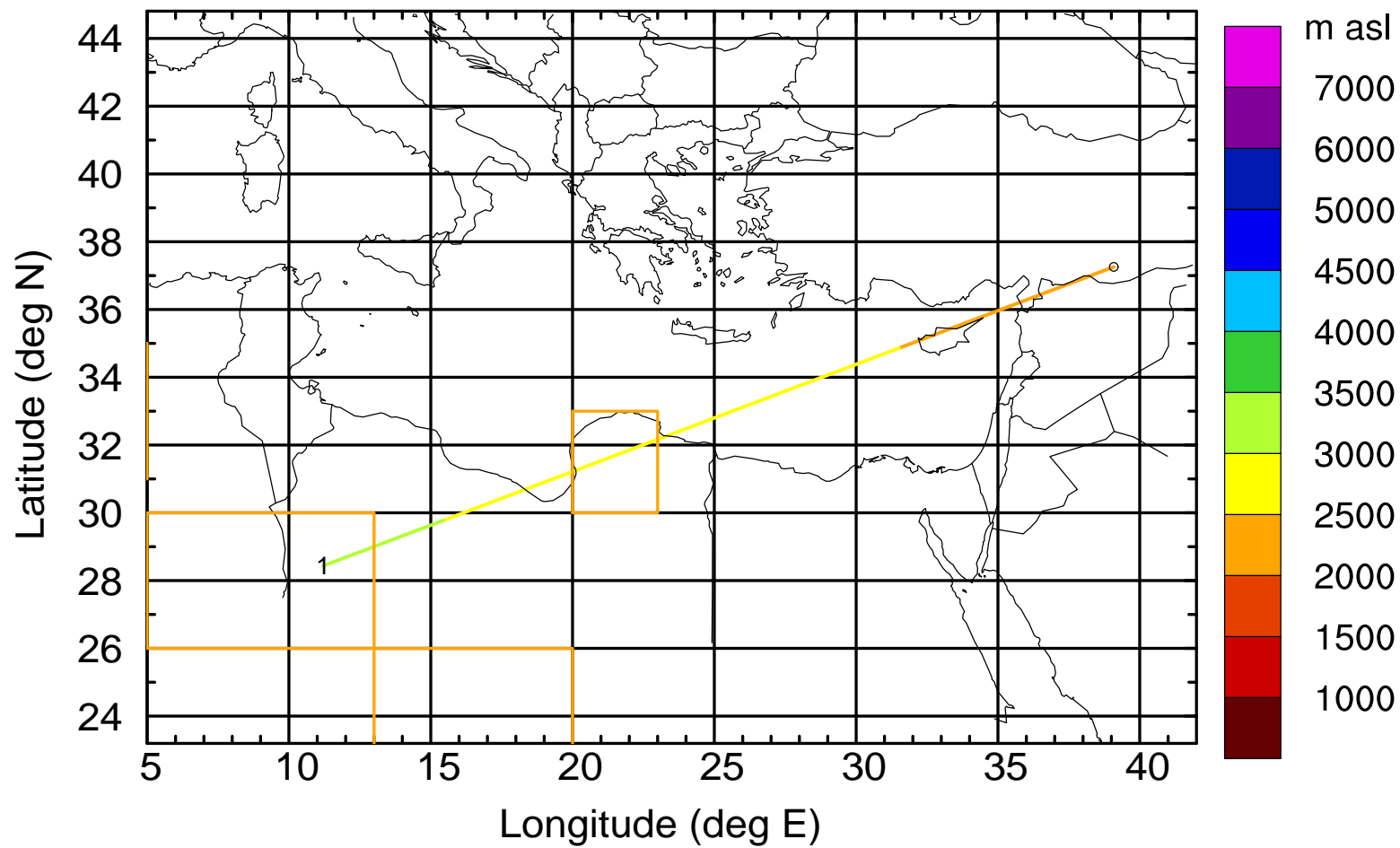
Level #7 of flight 170414b

BWD 20170414/11 -97H = 10/10 UTC



Level #7 of flight 170414b

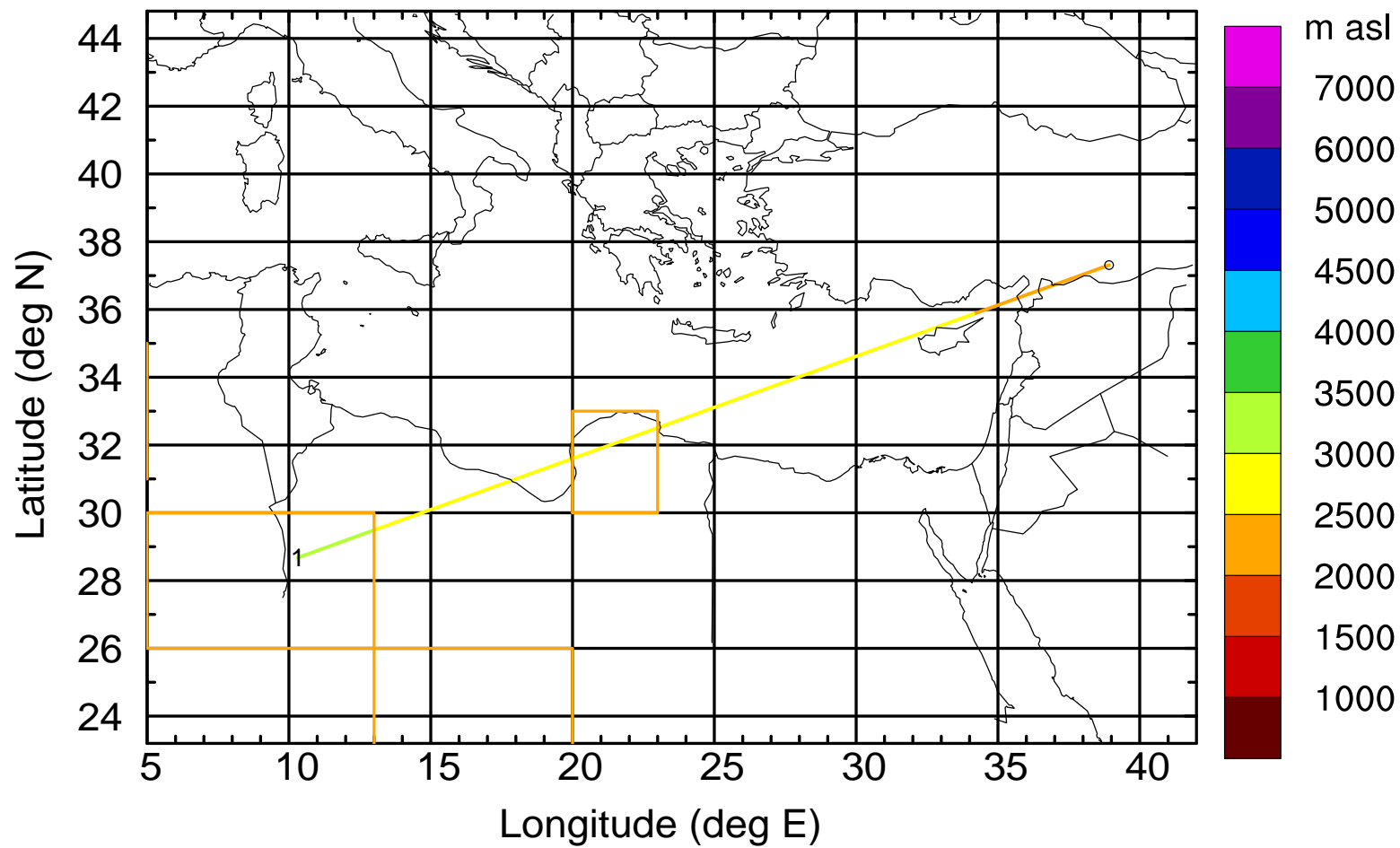
BWD 20170414/11 -98H = 10/09 UTC





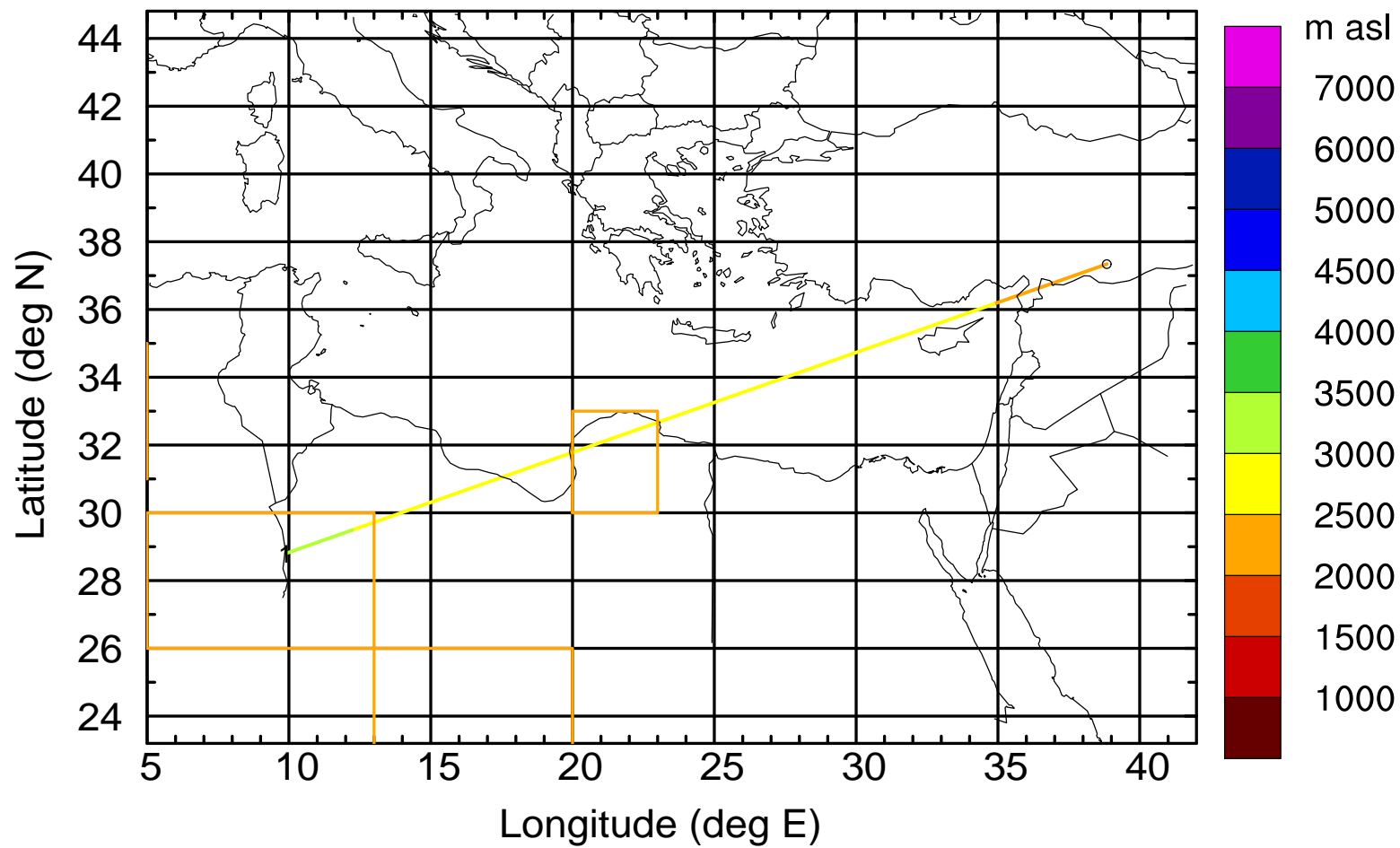
Level #7 of flight 170414b

BWD 20170414/11-100H = 10/07 UTC



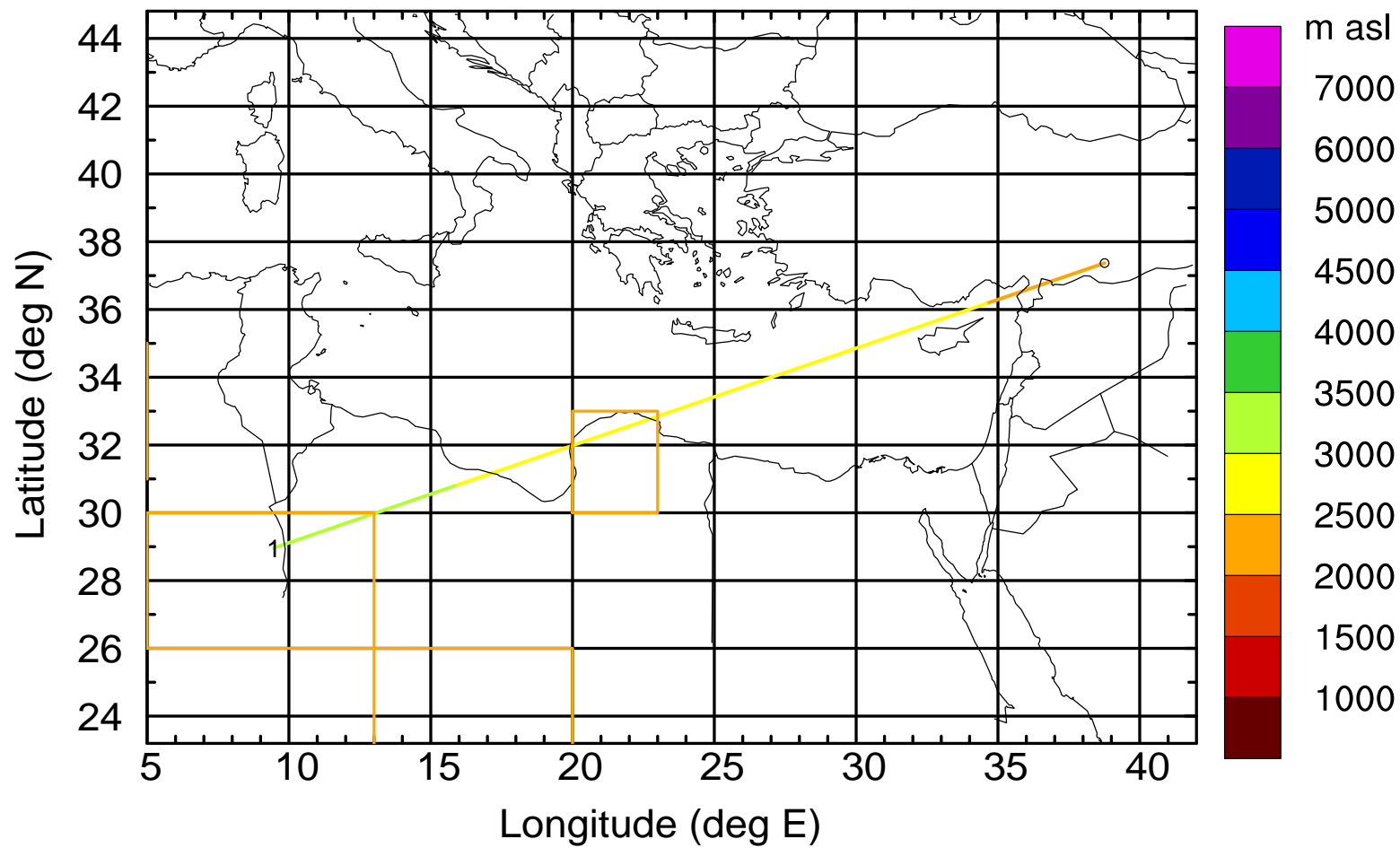
Level #7 of flight 170414b

BWD 20170414/11-101H = 10/06 UTC



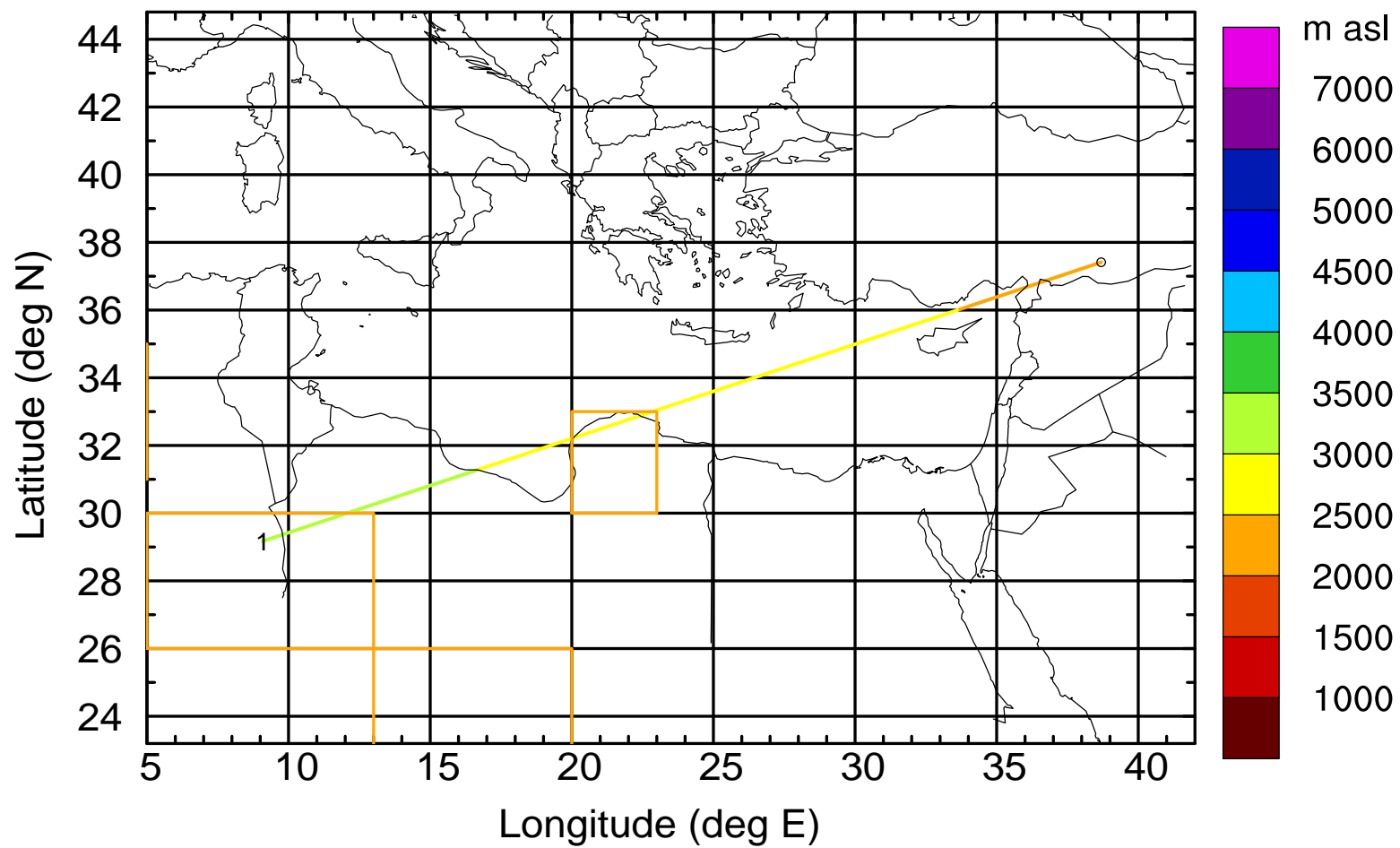
Level #7 of flight 170414b

BWD 20170414/11-102H = 10/05 UTC



Level #7 of flight 170414b

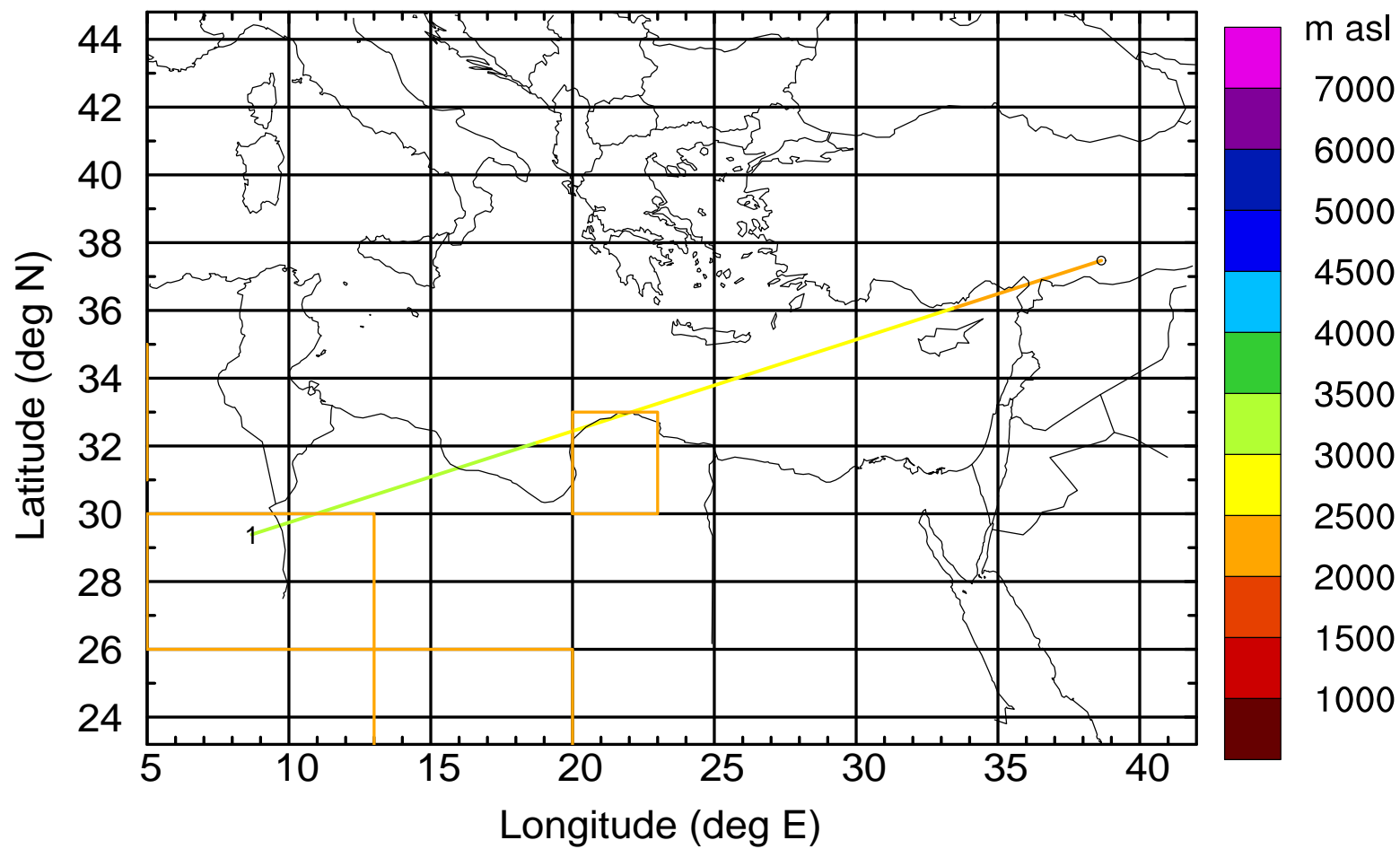
BWD 20170414/11-103H = 10/04 UTC





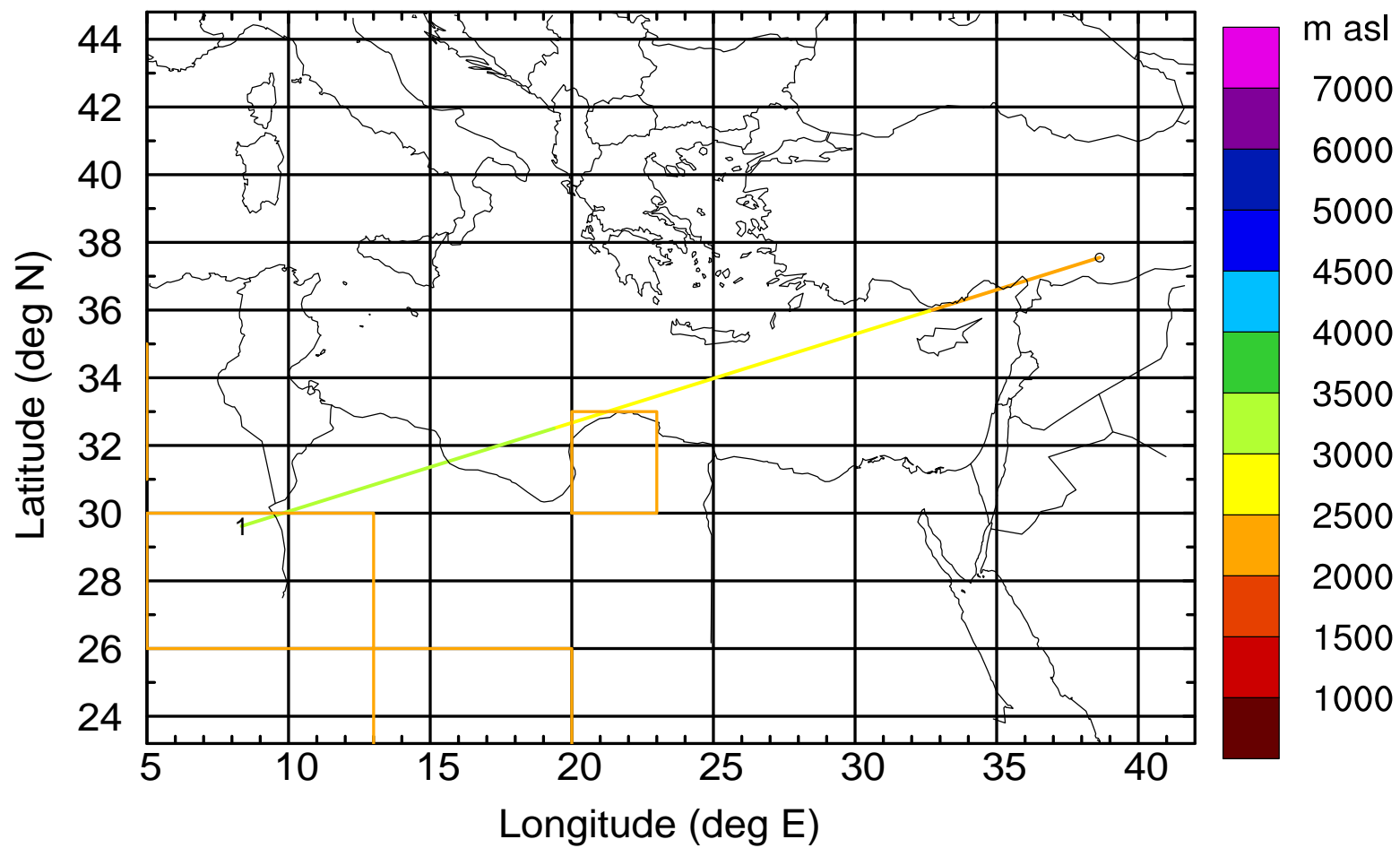
Level #7 of flight 170414b

BWD 20170414/11-104H = 10/03 UTC



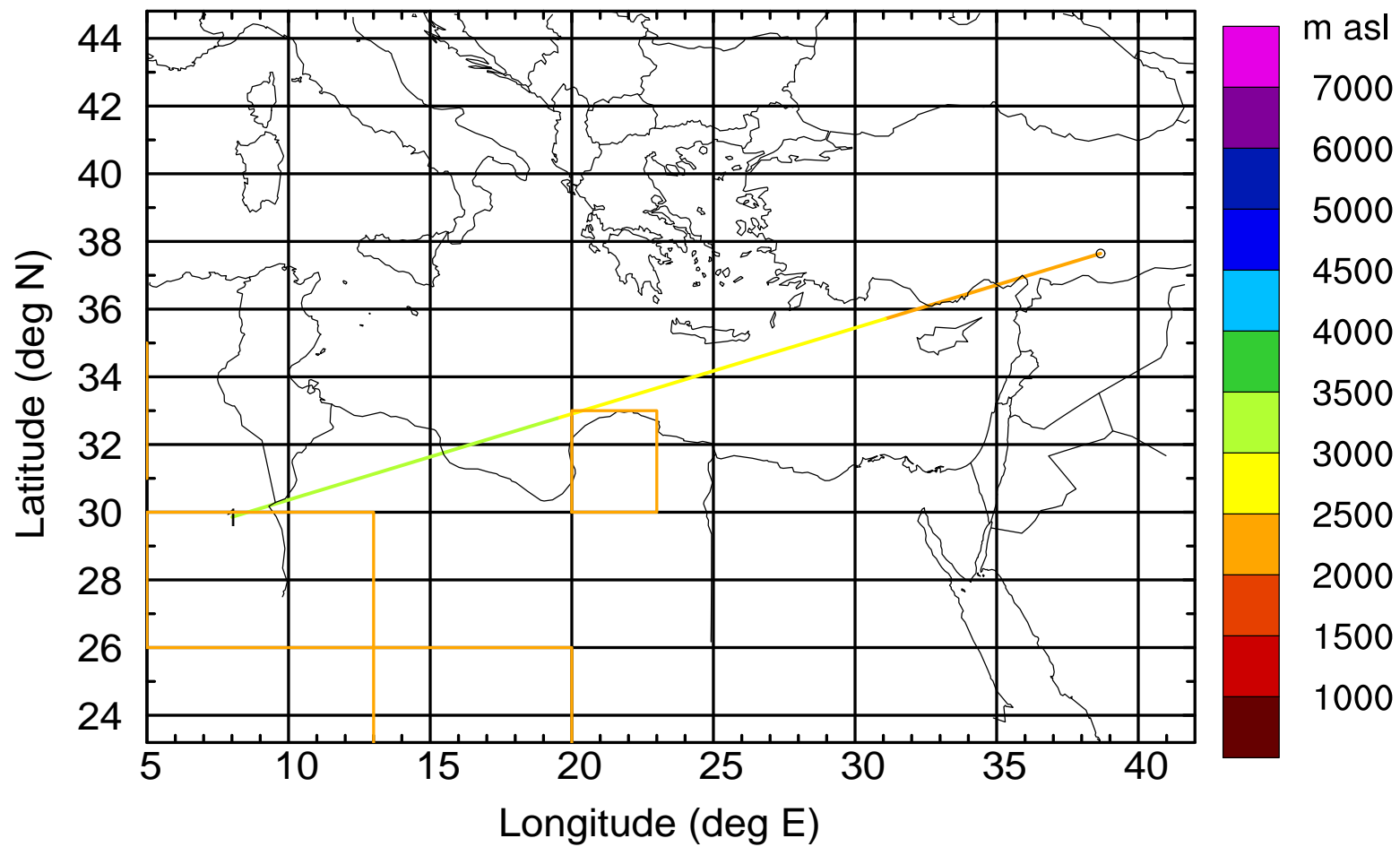
Level #7 of flight 170414b

BWD 20170414/11-105H = 10/02 UTC



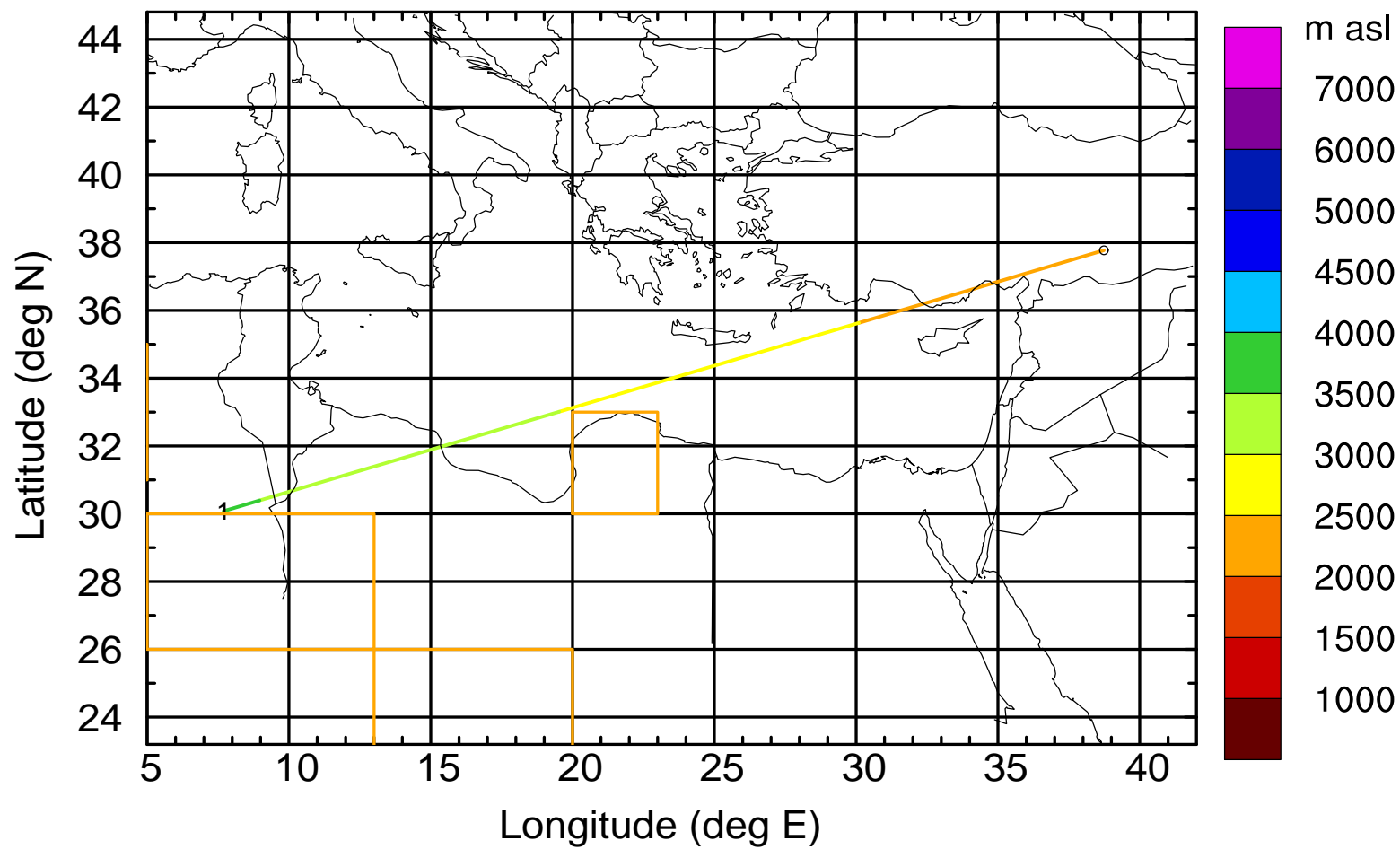
Level #7 of flight 170414b

BWD 20170414/11-106H = 10/01 UTC



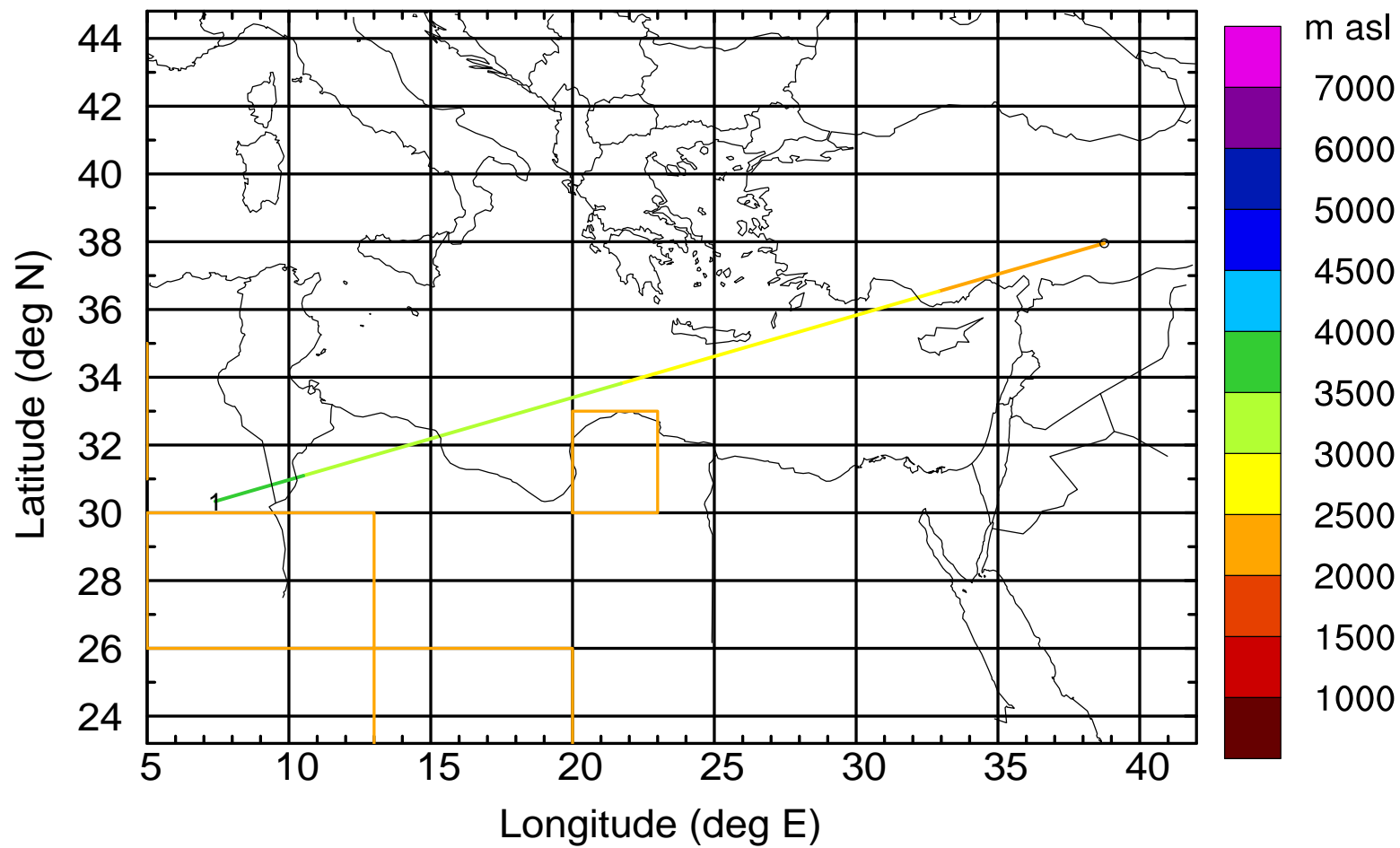
Level #7 of flight 170414b

BWD 20170414/11-107H = 10/00 UTC



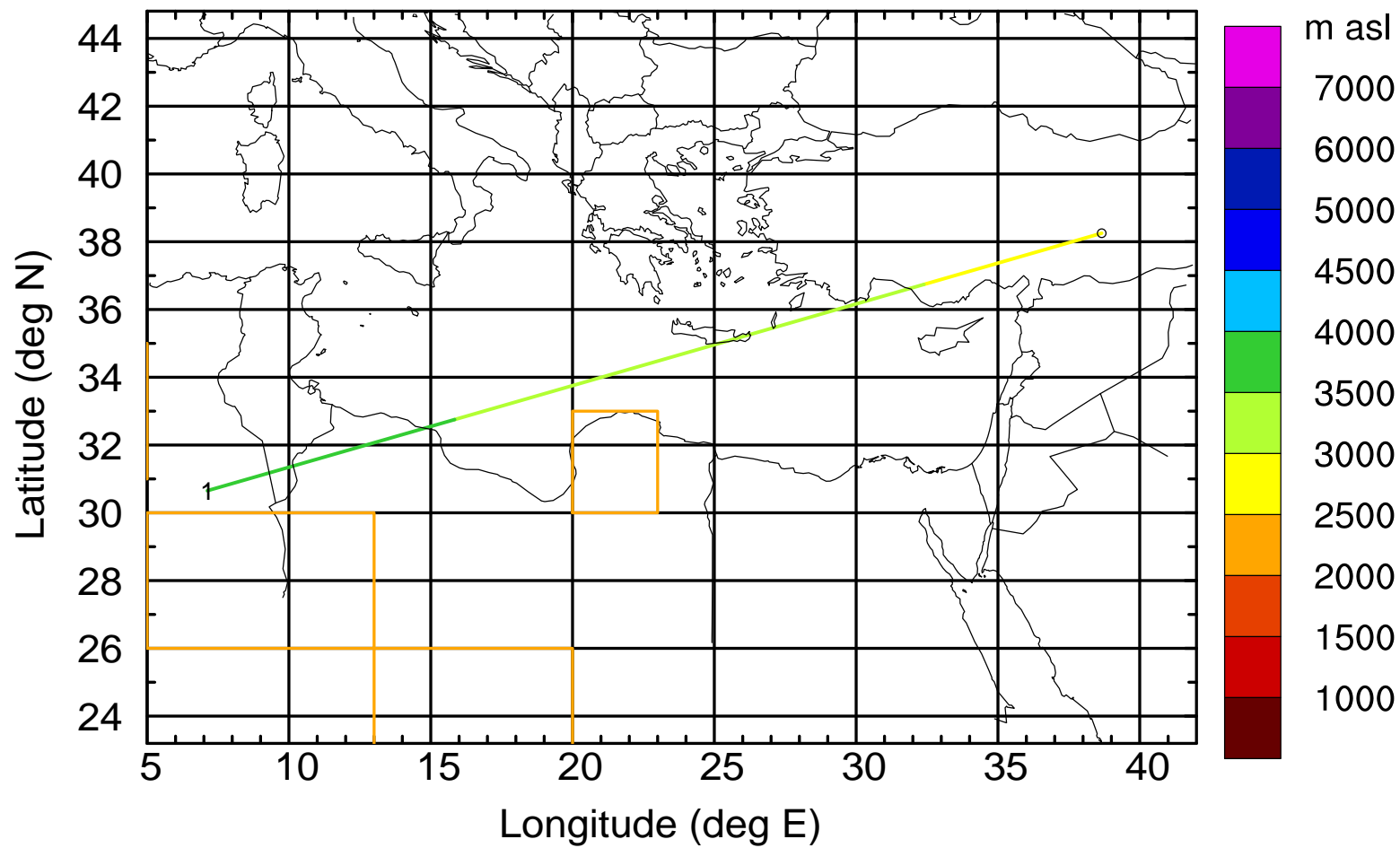
Level #7 of flight 170414b

BWD 20170414/11-108H = 09/23 UTC



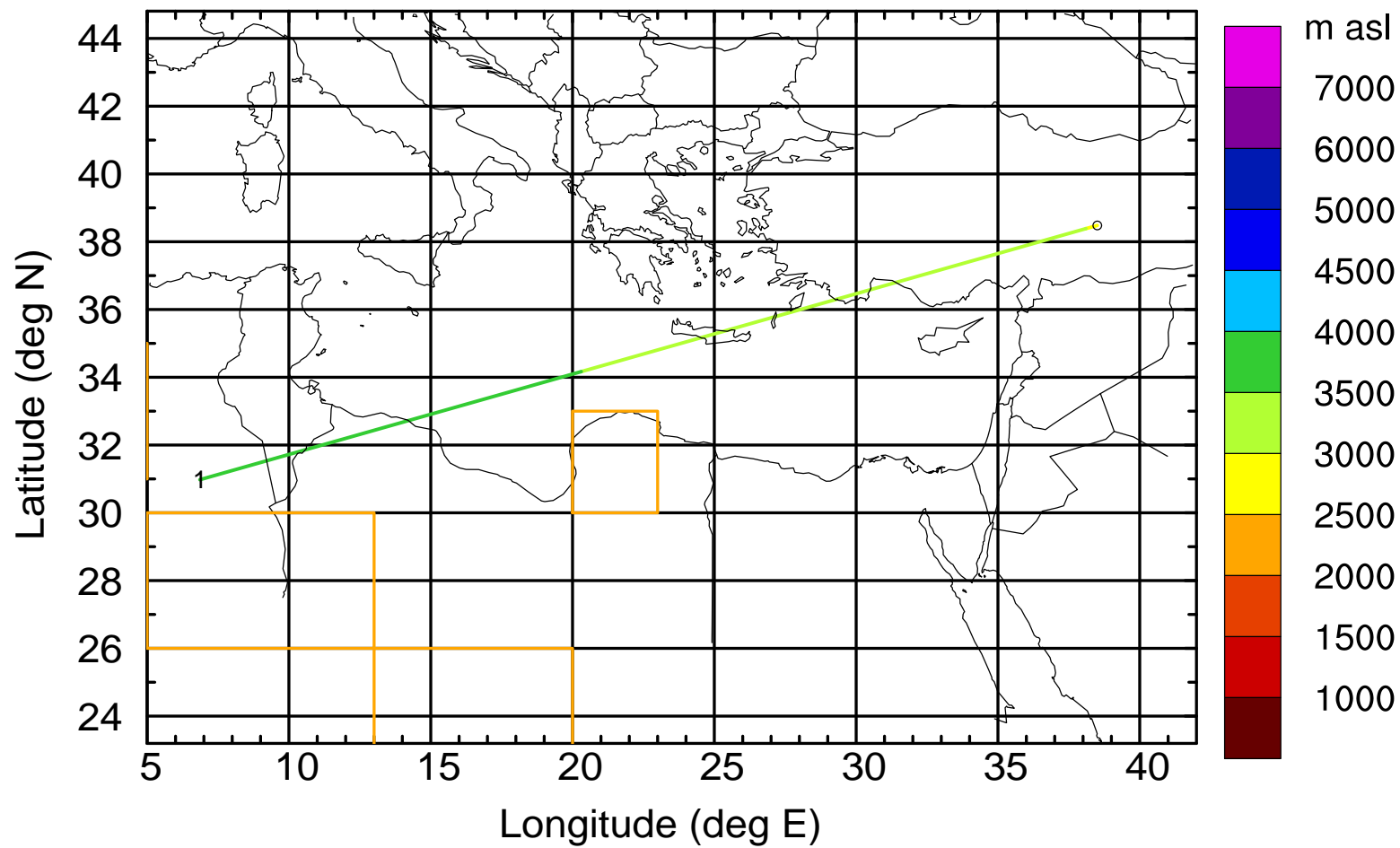
Level #7 of flight 170414b

BWD 20170414/11-109H = 09/22 UTC



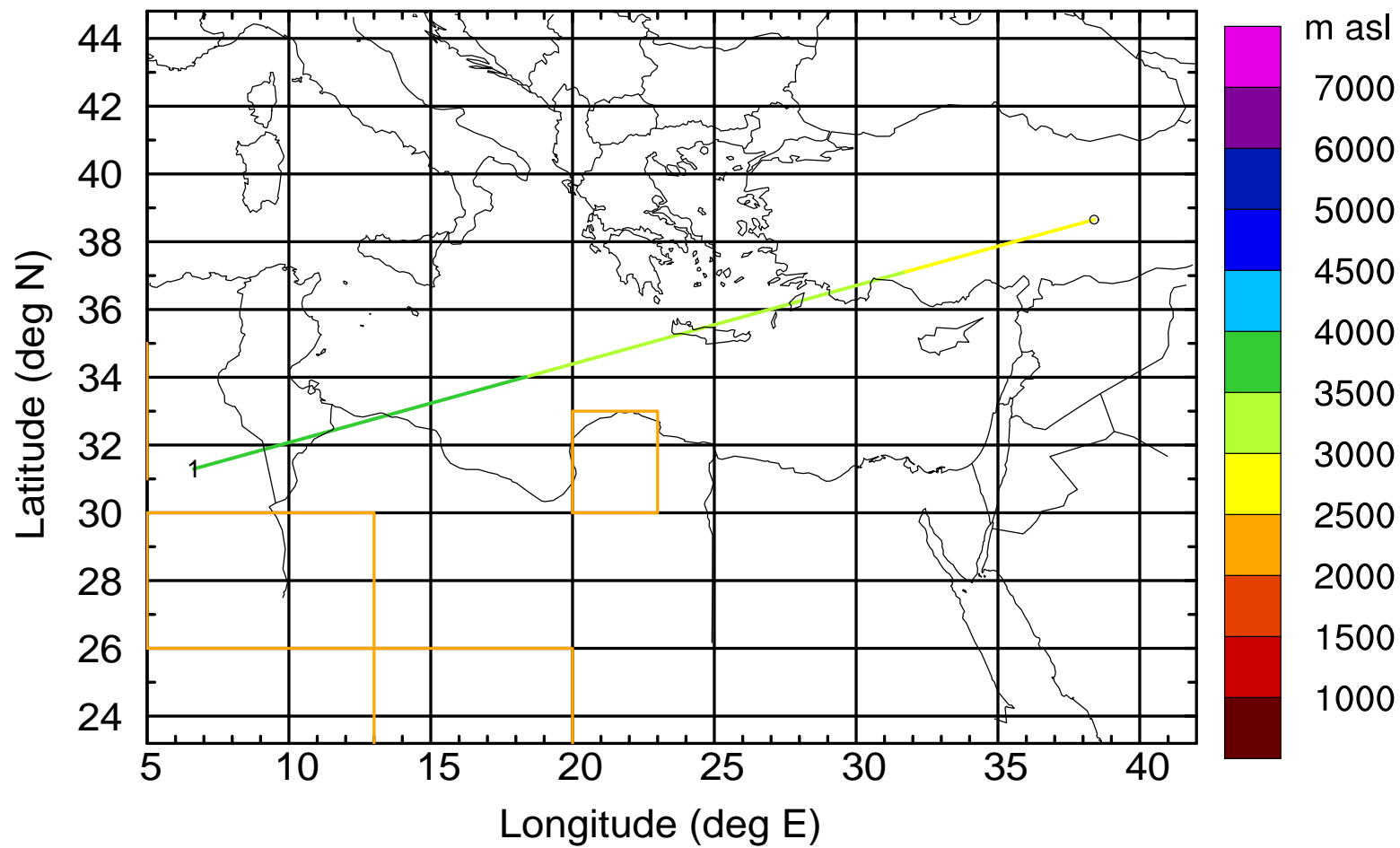
Level #7 of flight 170414b

BWD 20170414/11-110H = 09/21 UTC



Level #7 of flight 170414b

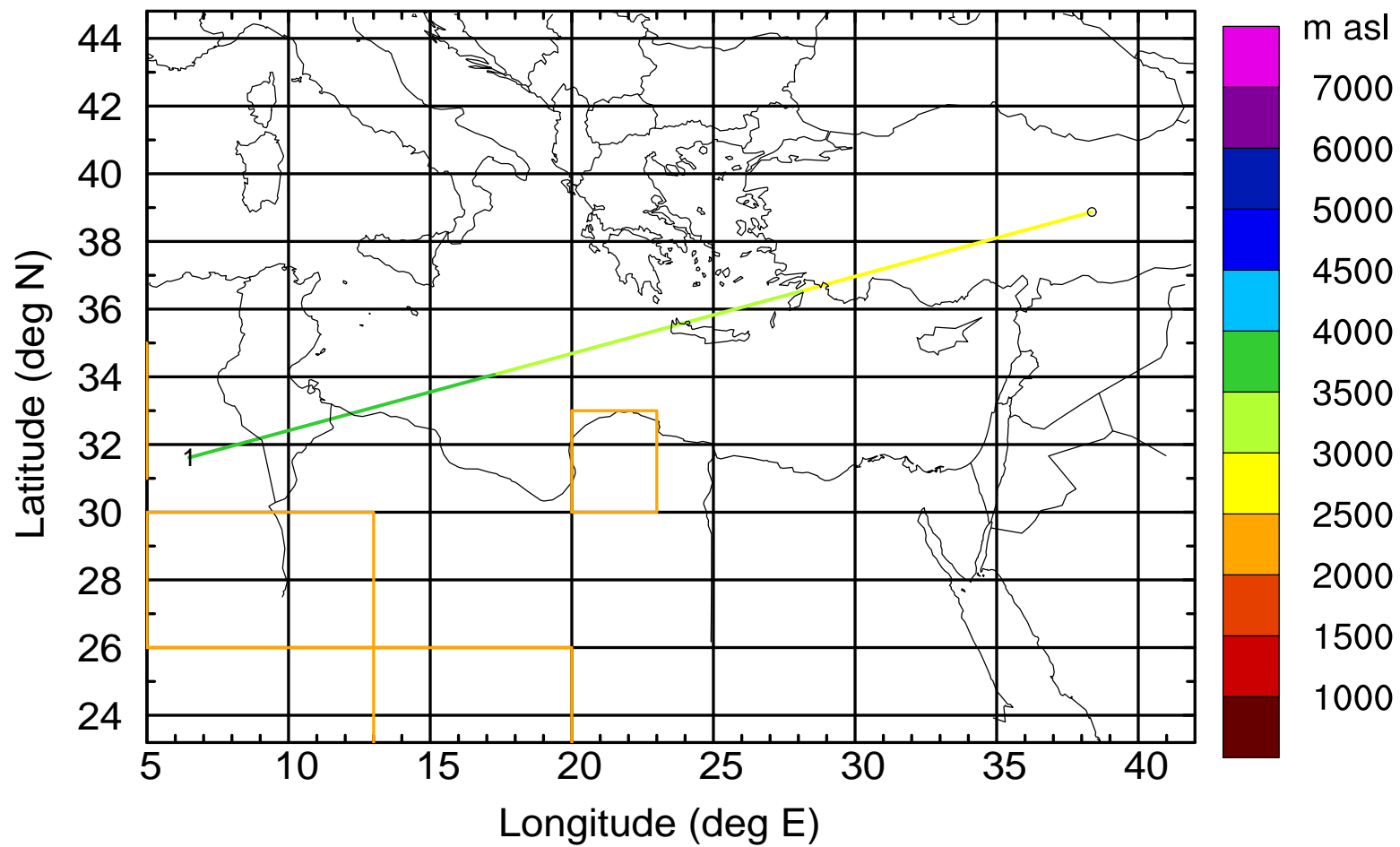
BWD 20170414/11-111H = 09/20 UTC





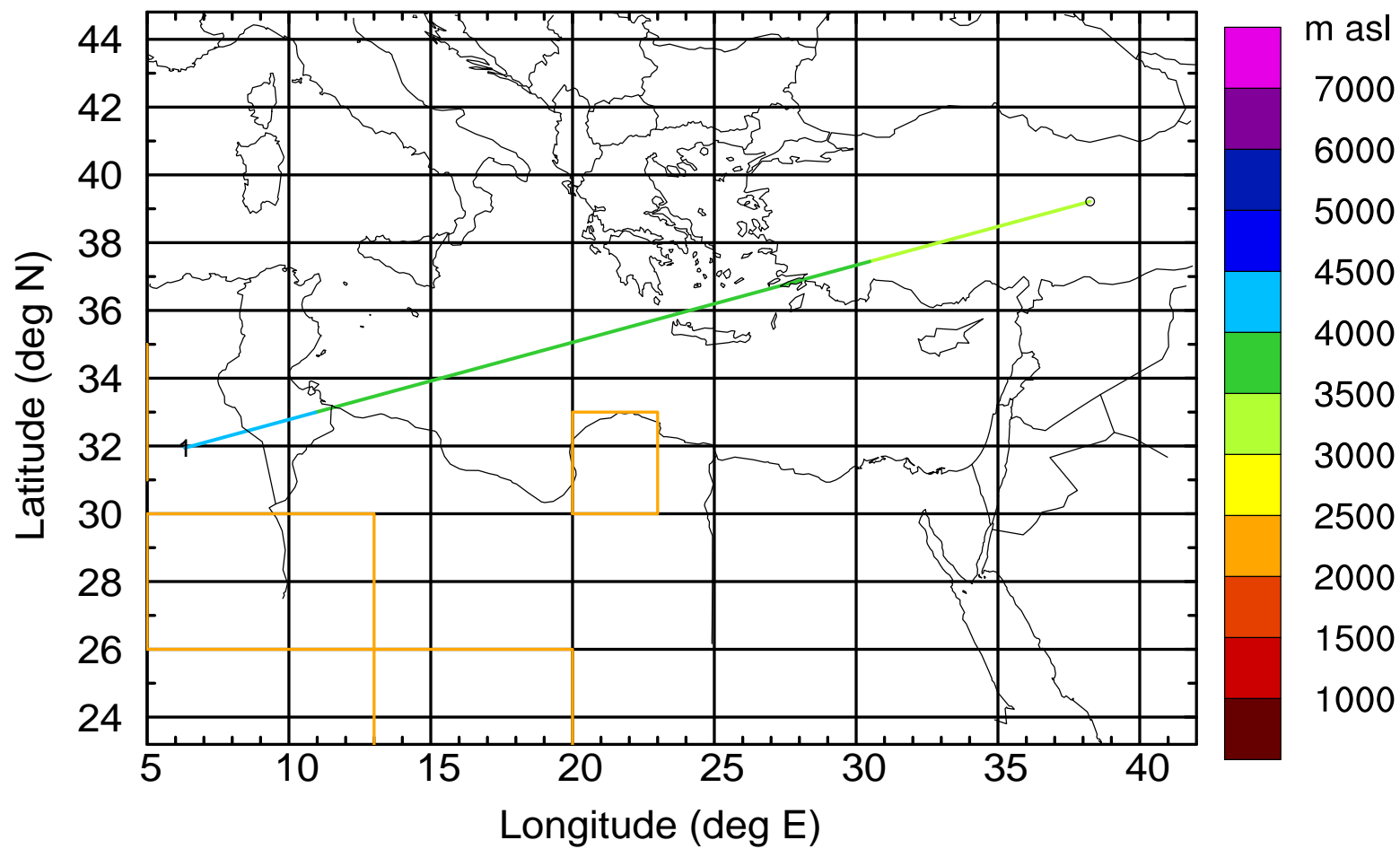
Level #7 of flight 170414b

BWD 20170414/11-112H = 09/19 UTC



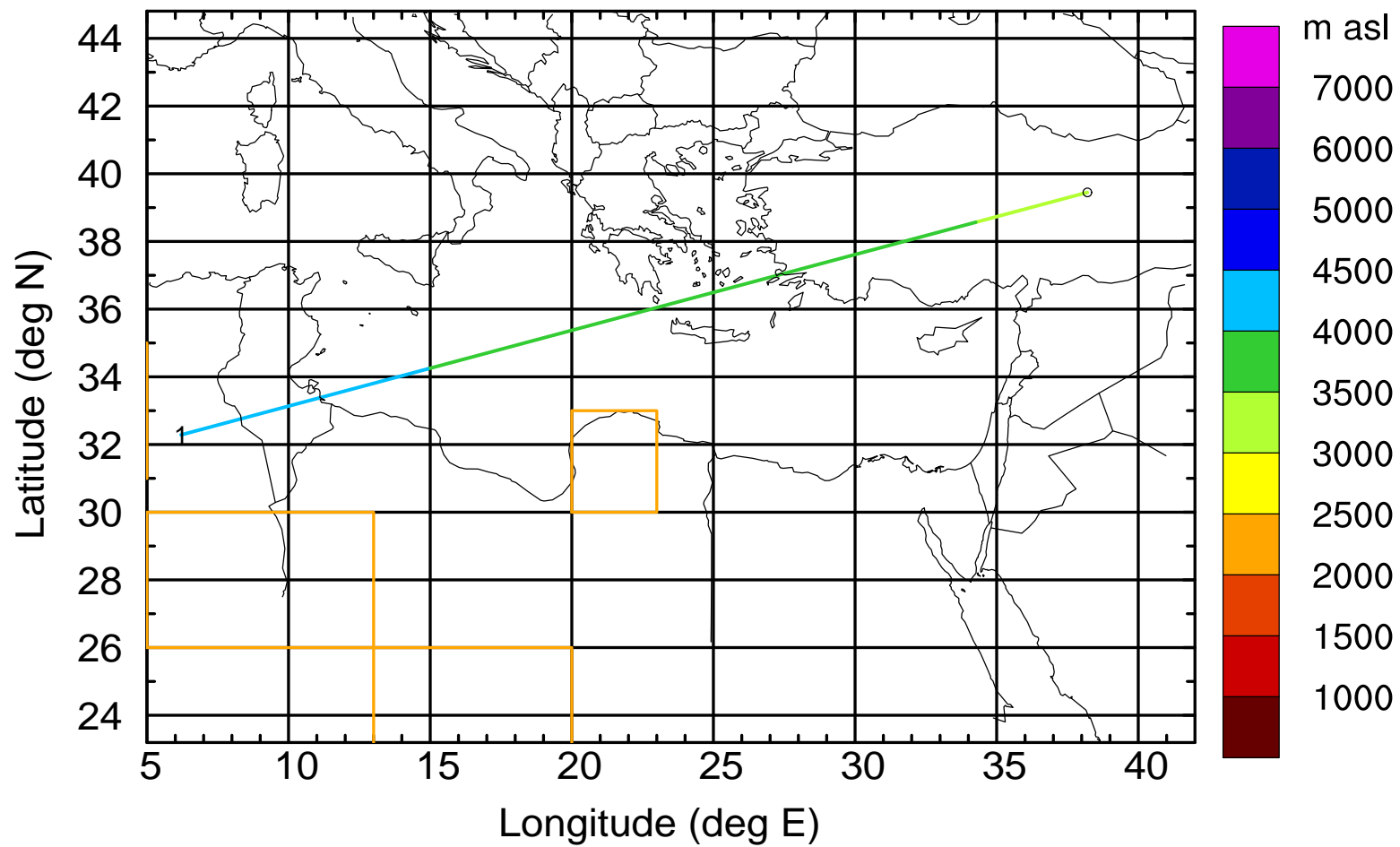
Level #7 of flight 170414b

BWD 20170414/11-113H = 09/18 UTC



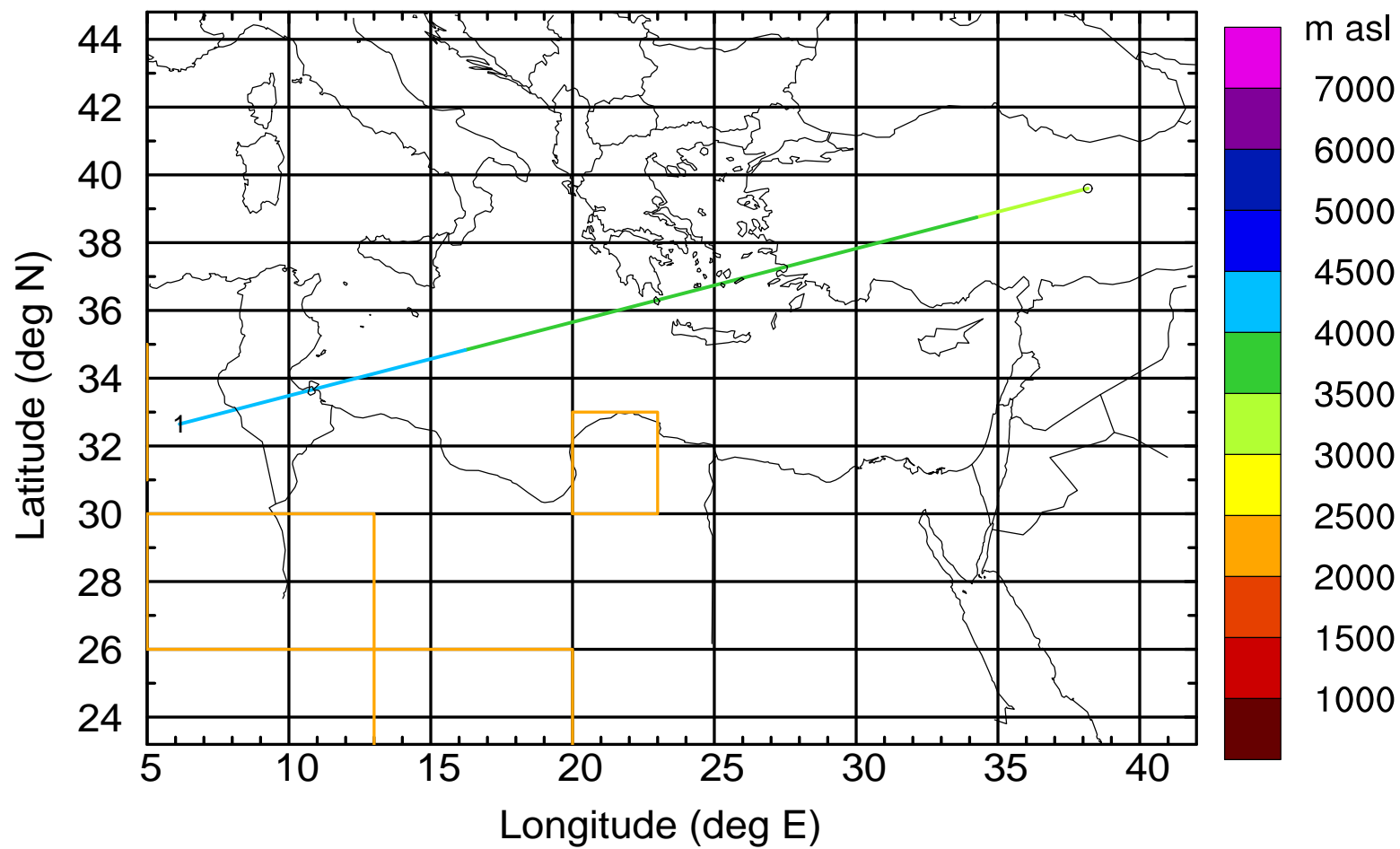
Level #7 of flight 170414b

BWD 20170414/11-114H = 09/17 UTC



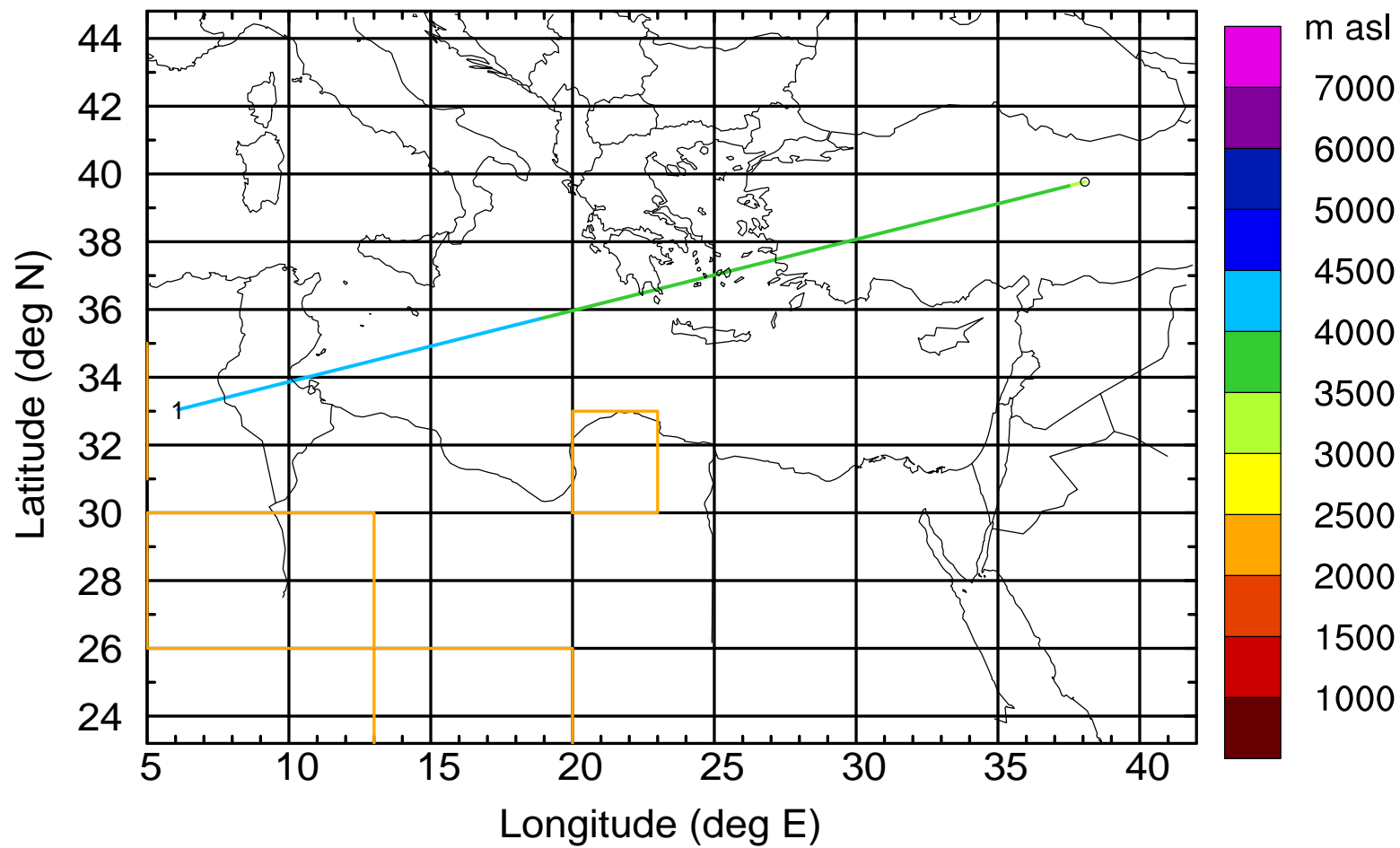
Level #7 of flight 170414b

BWD 20170414/11-115H = 09/16 UTC



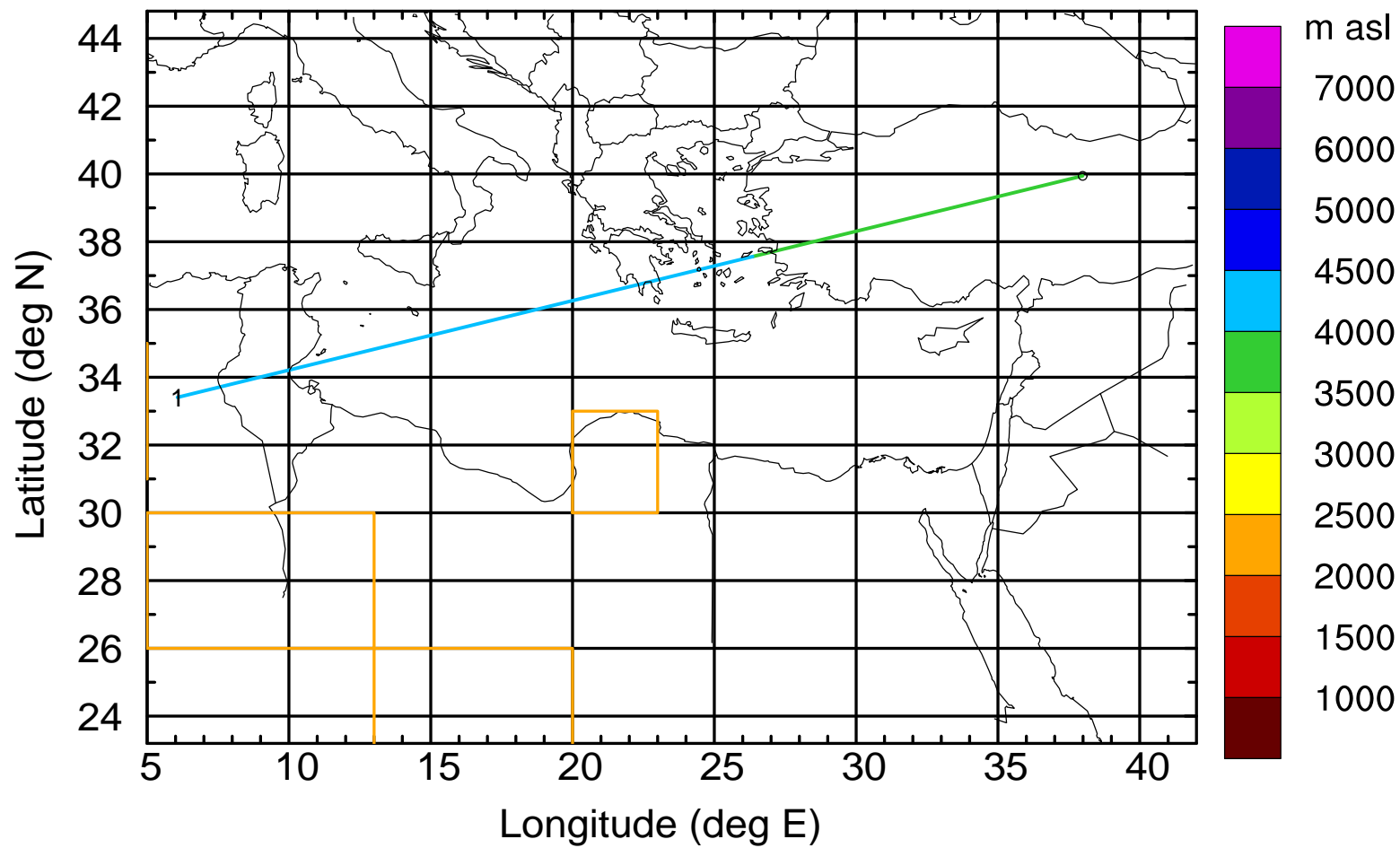
Level #7 of flight 170414b

BWD 20170414/11-116H = 09/15 UTC



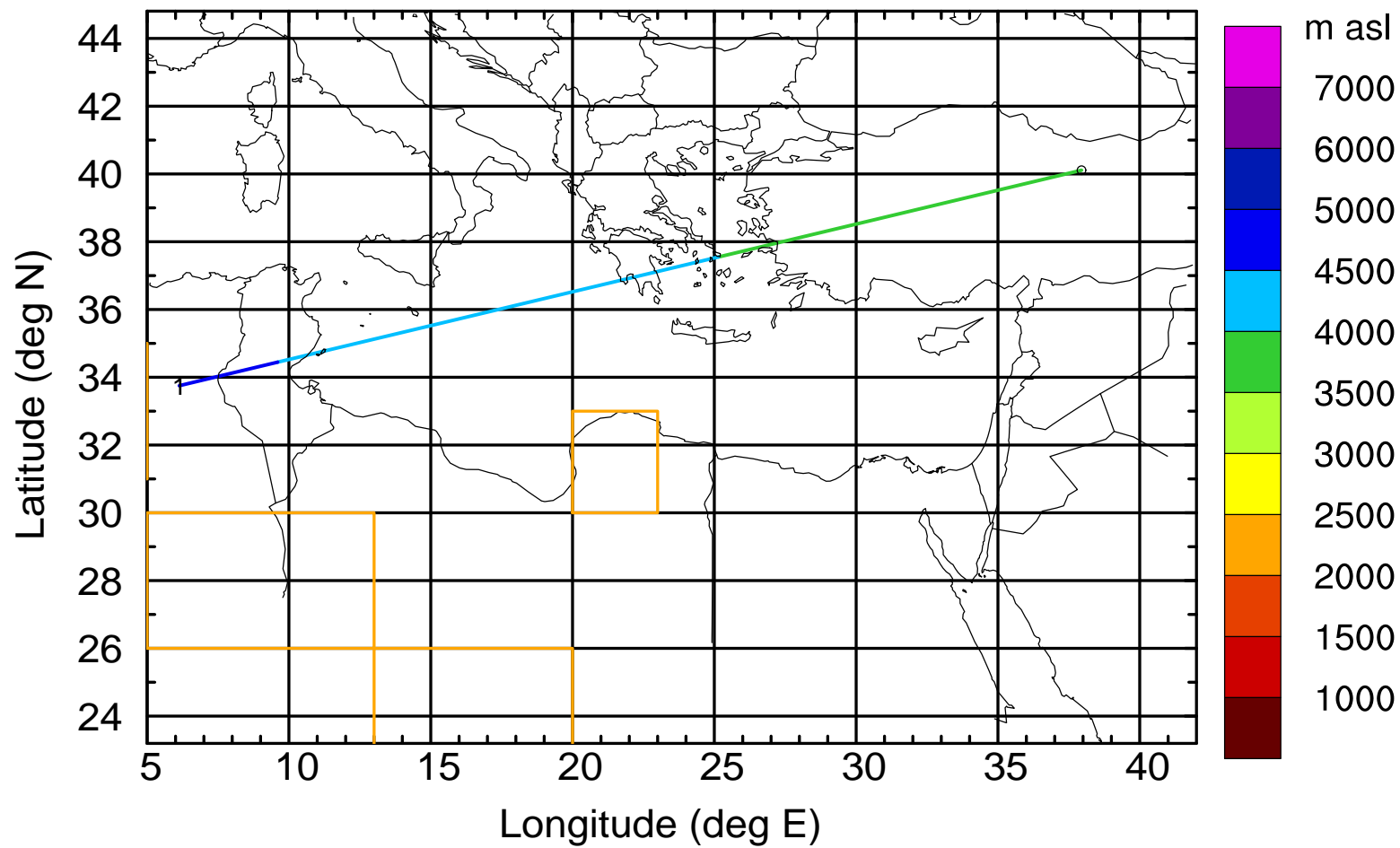
Level #7 of flight 170414b

BWD 20170414/11-117H = 09/14 UTC



Level #7 of flight 170414b

BWD 20170414/11-118H = 09/13 UTC



Level #7 of flight 170414b

BWD 20170414/11-119H = 09/12 UTC

