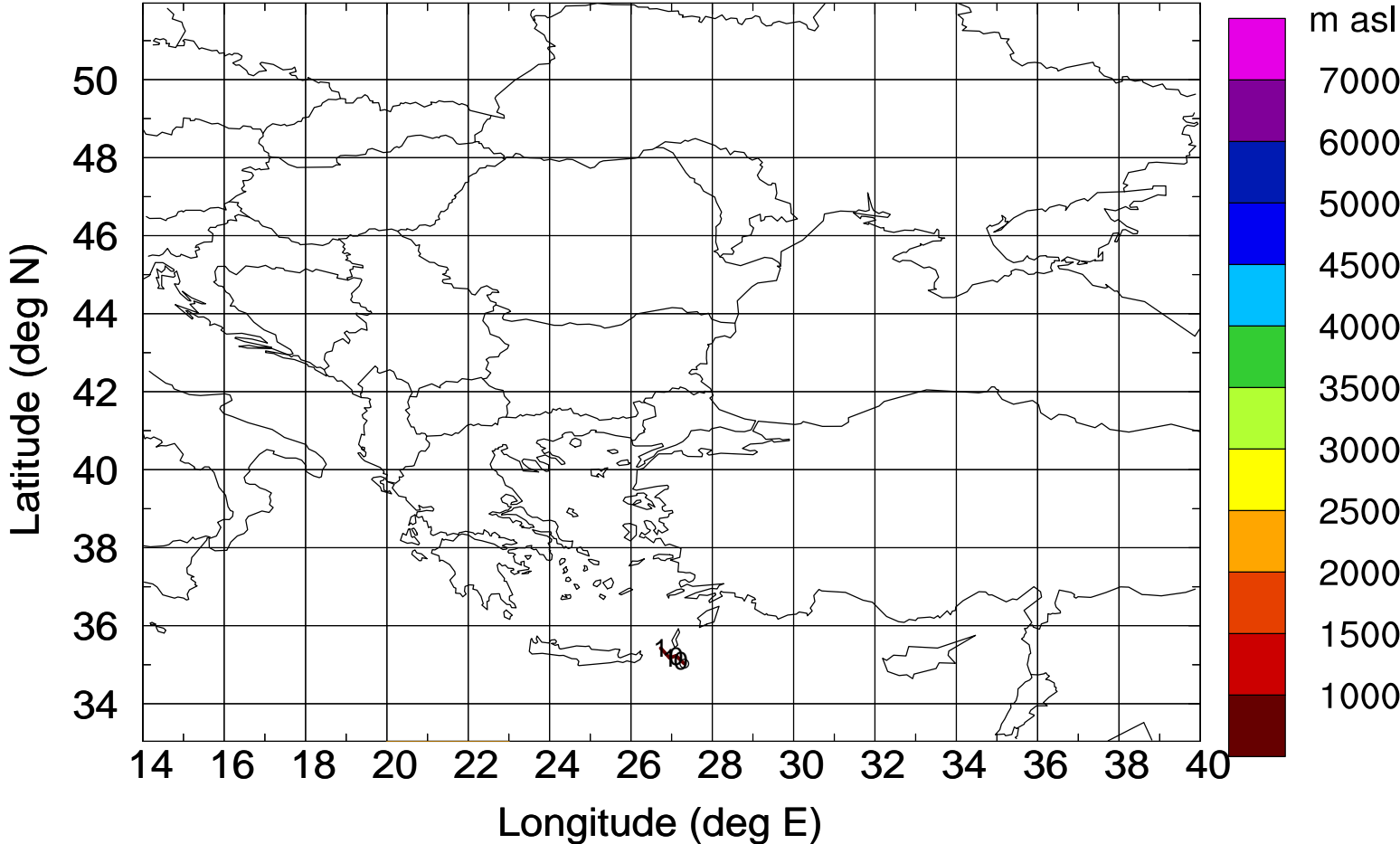


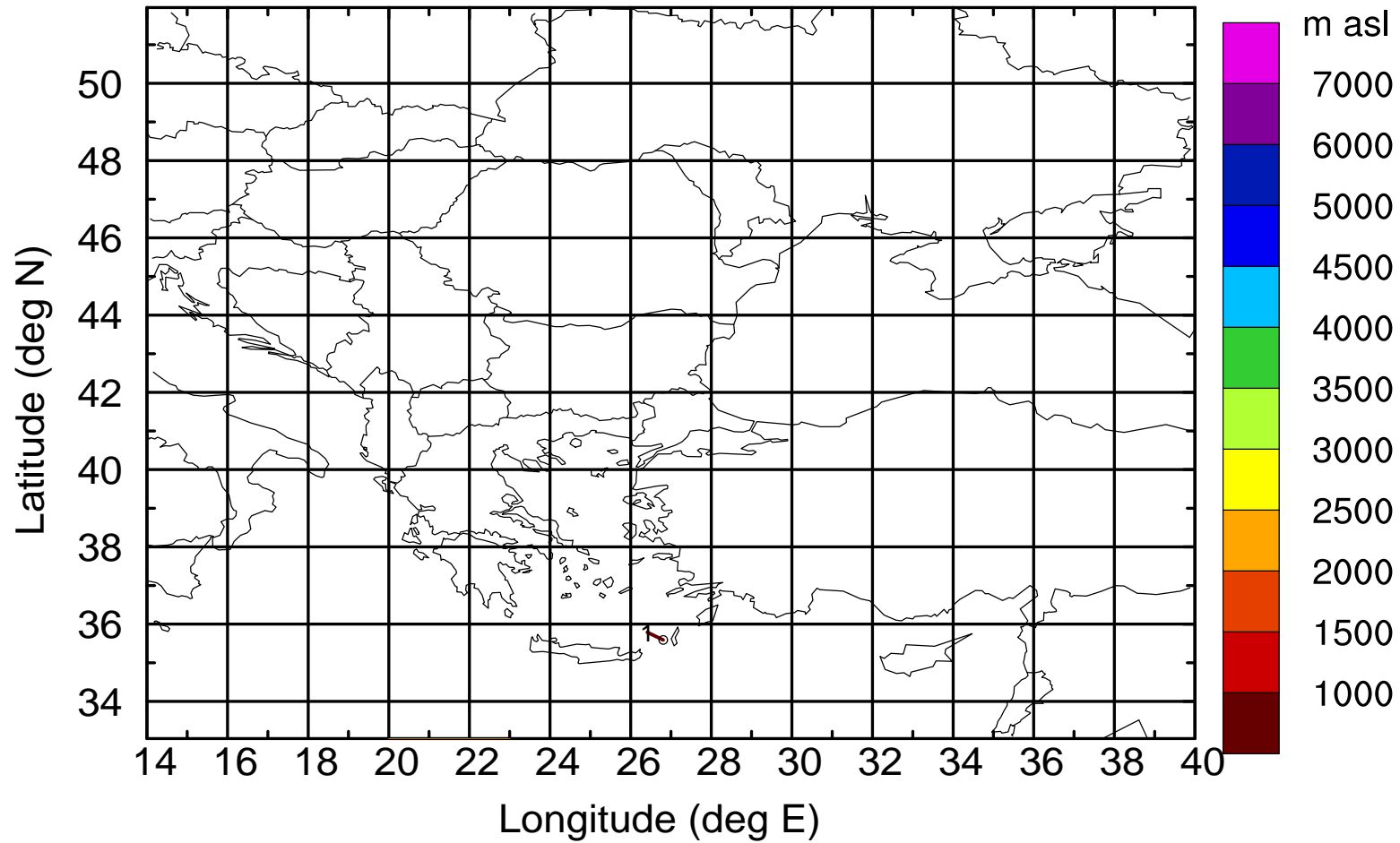
Level #10 of flight 170414a

Flight trajectory



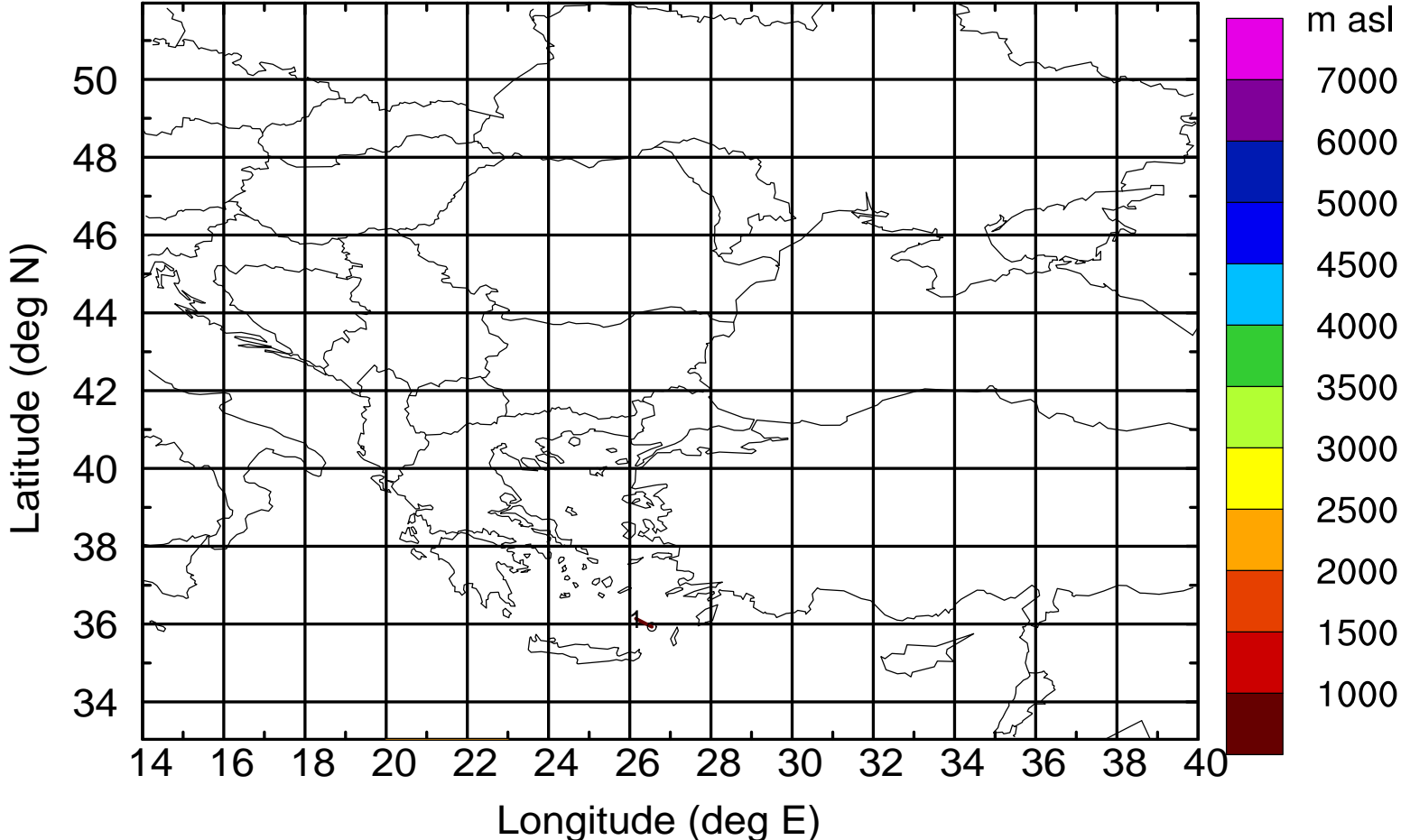
Level #10 of flight 170414a

BWD 20170414/07 -01H = 14/06 UTC



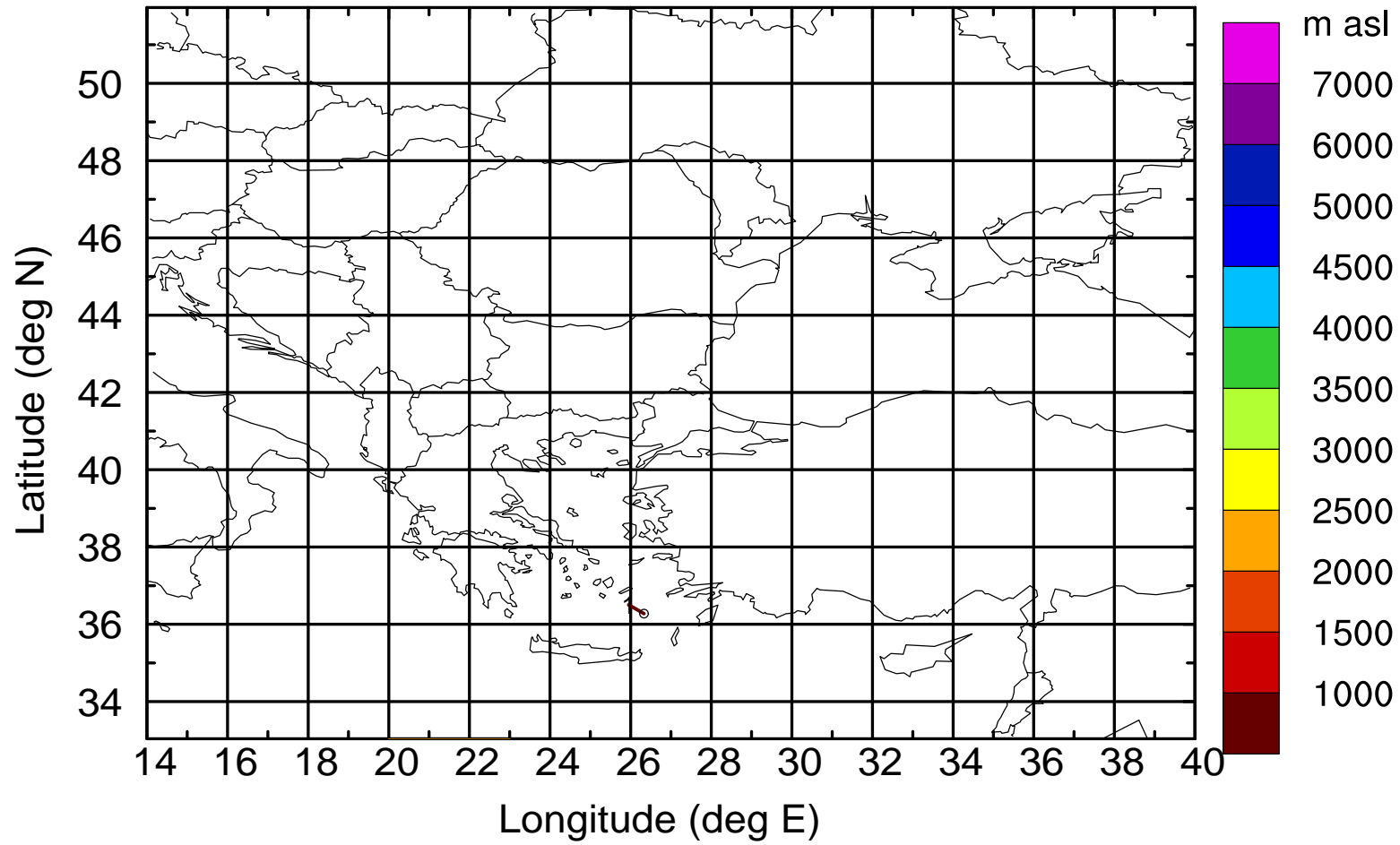
Level #10 of flight 170414a

BWD 20170414/07 -02H = 14/05 UTC



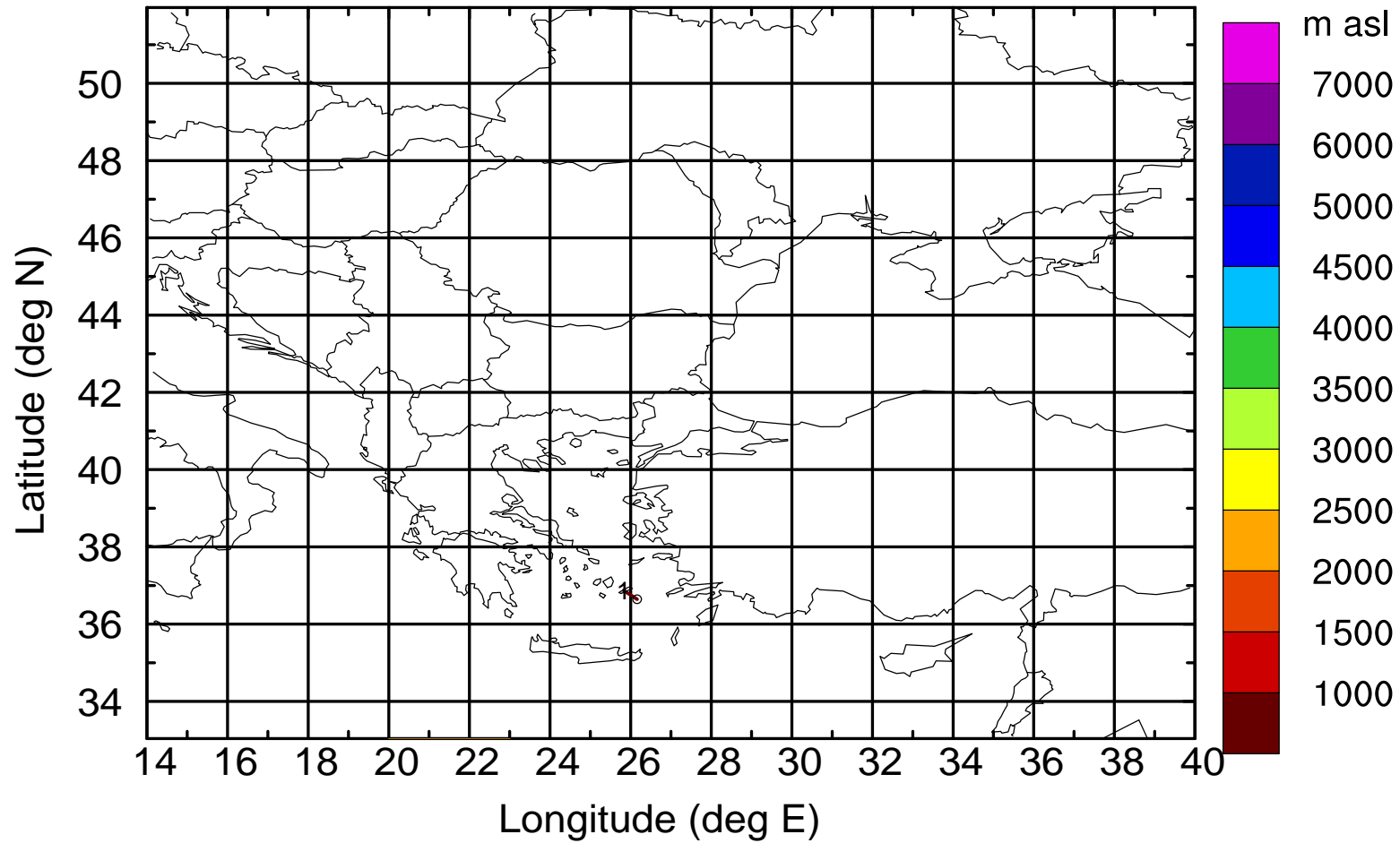
Level #10 of flight 170414a

BWD 20170414/07 -03H = 14/04 UTC



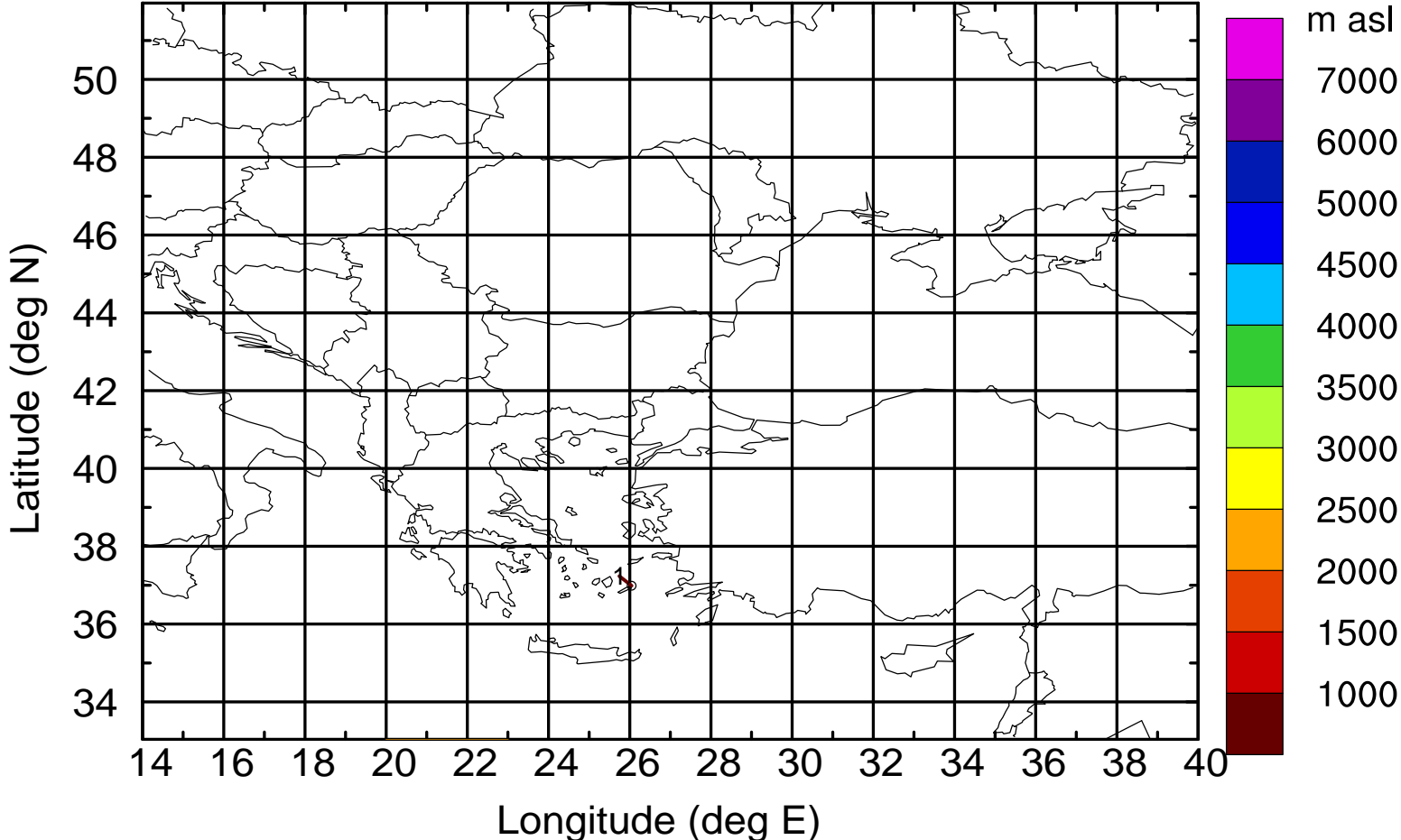
Level #10 of flight 170414a

BWD 20170414/07 -04H = 14/03 UTC



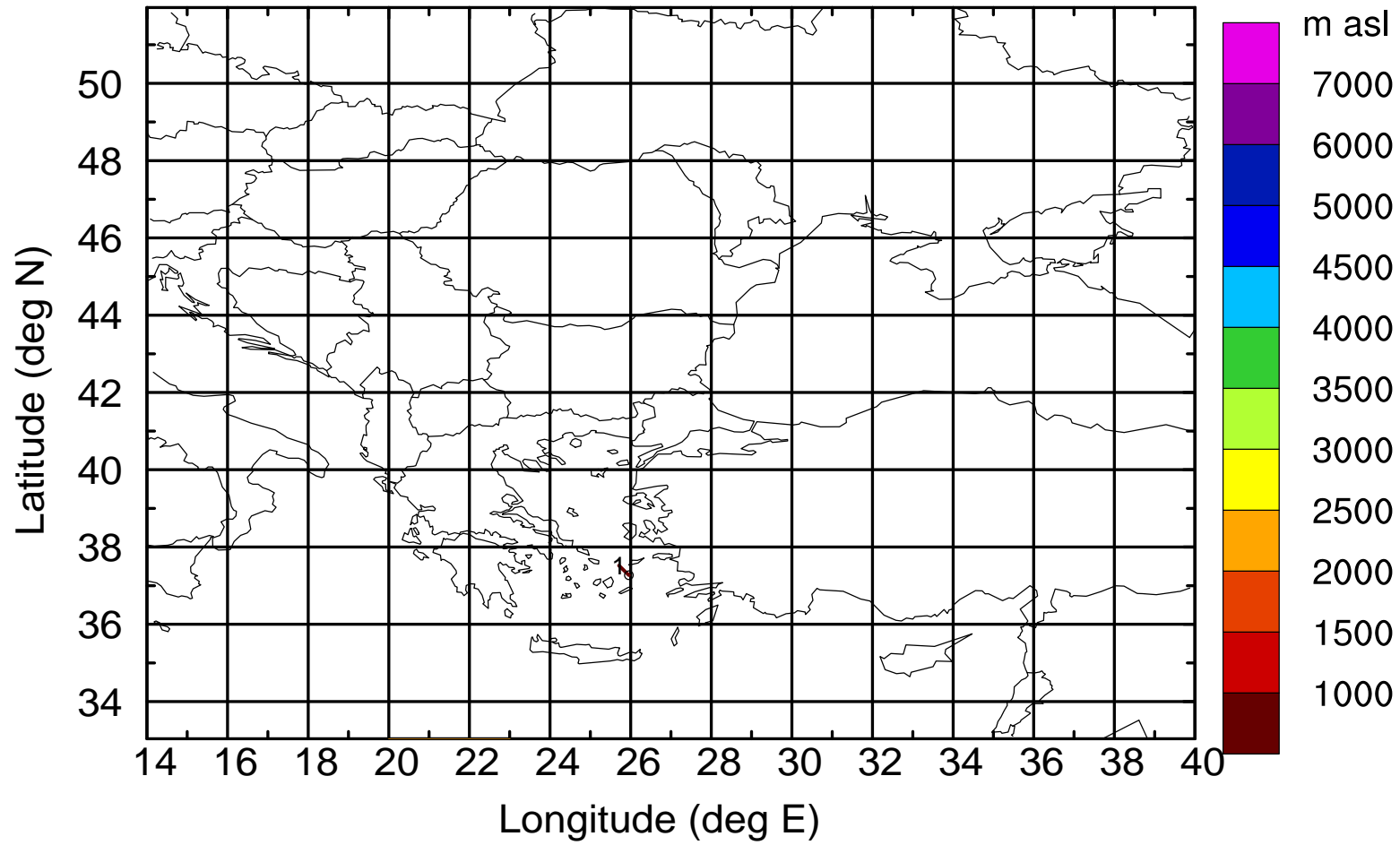
Level #10 of flight 170414a

BWD 20170414/07 -05H = 14/02 UTC



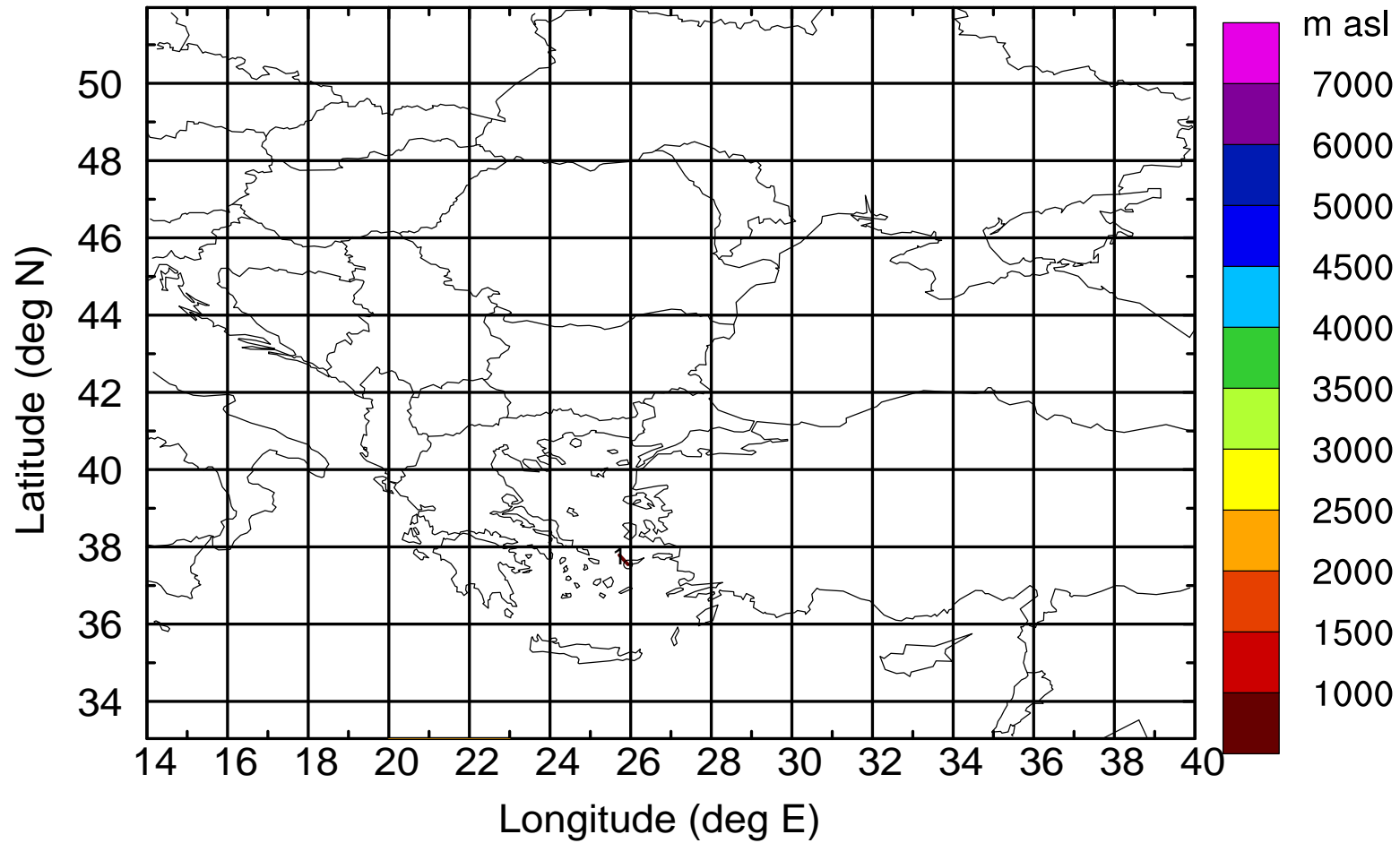
Level #10 of flight 170414a

BWD 20170414/07 -06H = 14/01 UTC



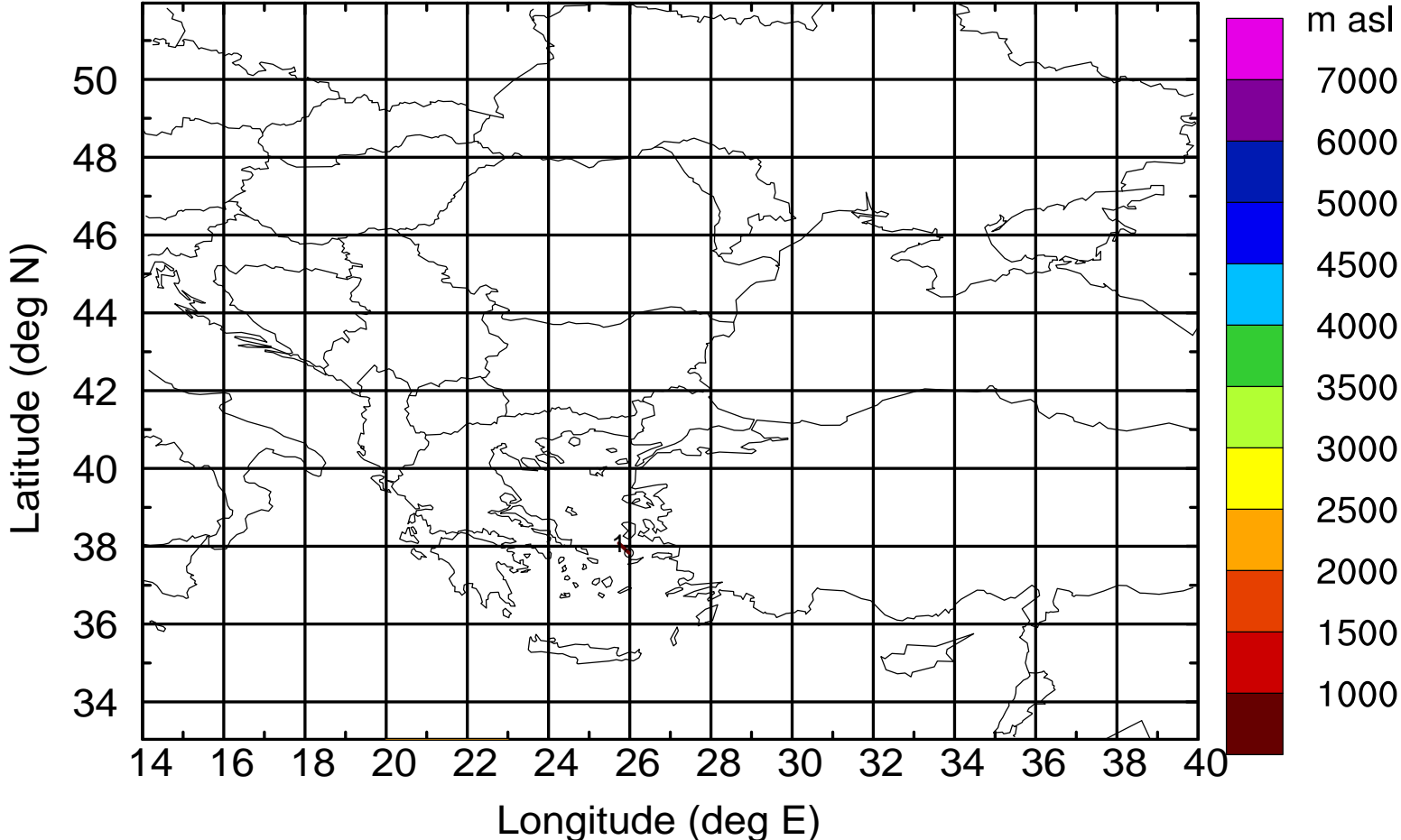
Level #10 of flight 170414a

BWD 20170414/07 -07H = 14/00 UTC



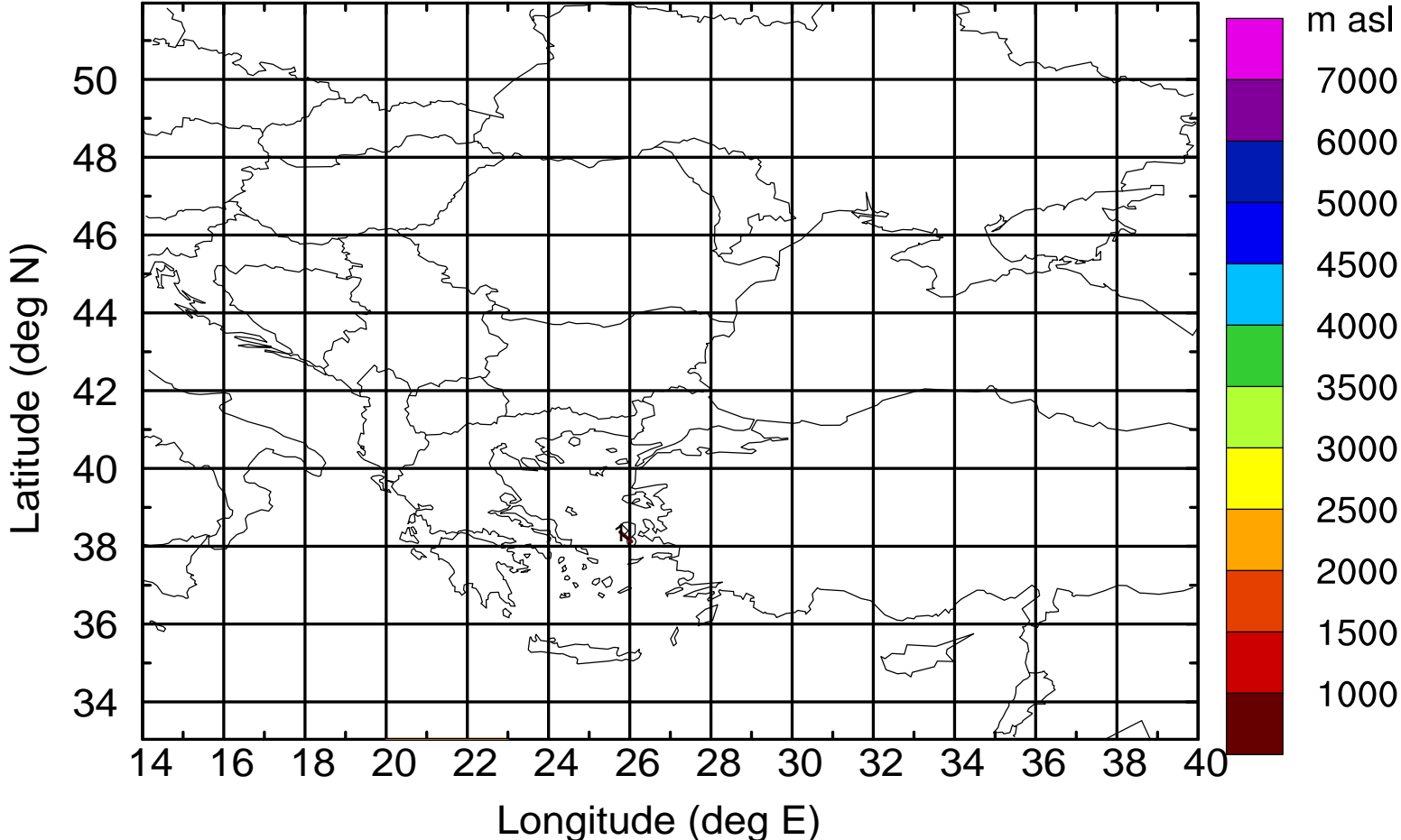
Level #10 of flight 170414a

BWD 20170414/07 -08H = 13/23 UTC



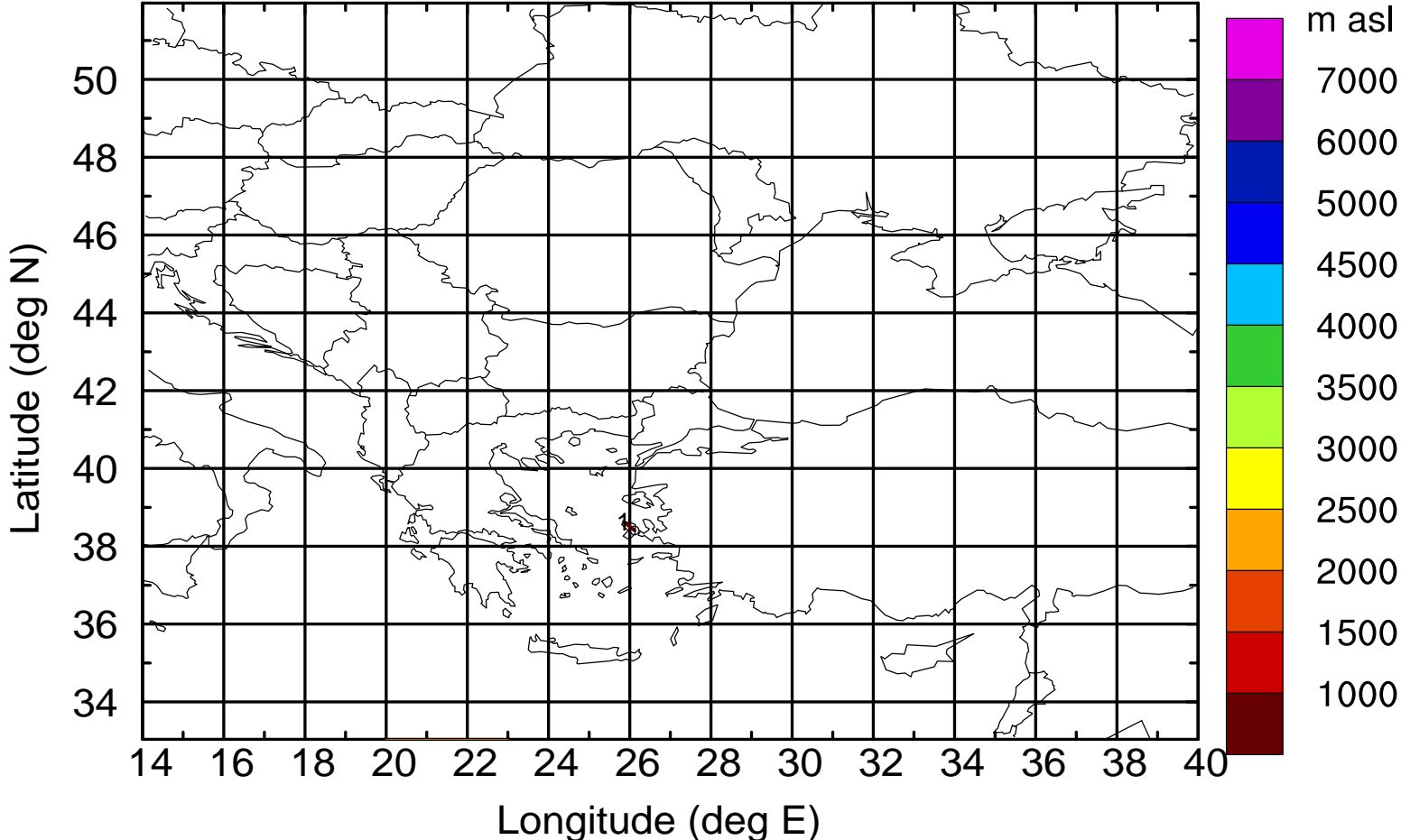
Level #10 of flight 170414a

BWD 20170414/07 -09H = 13/22 UTC



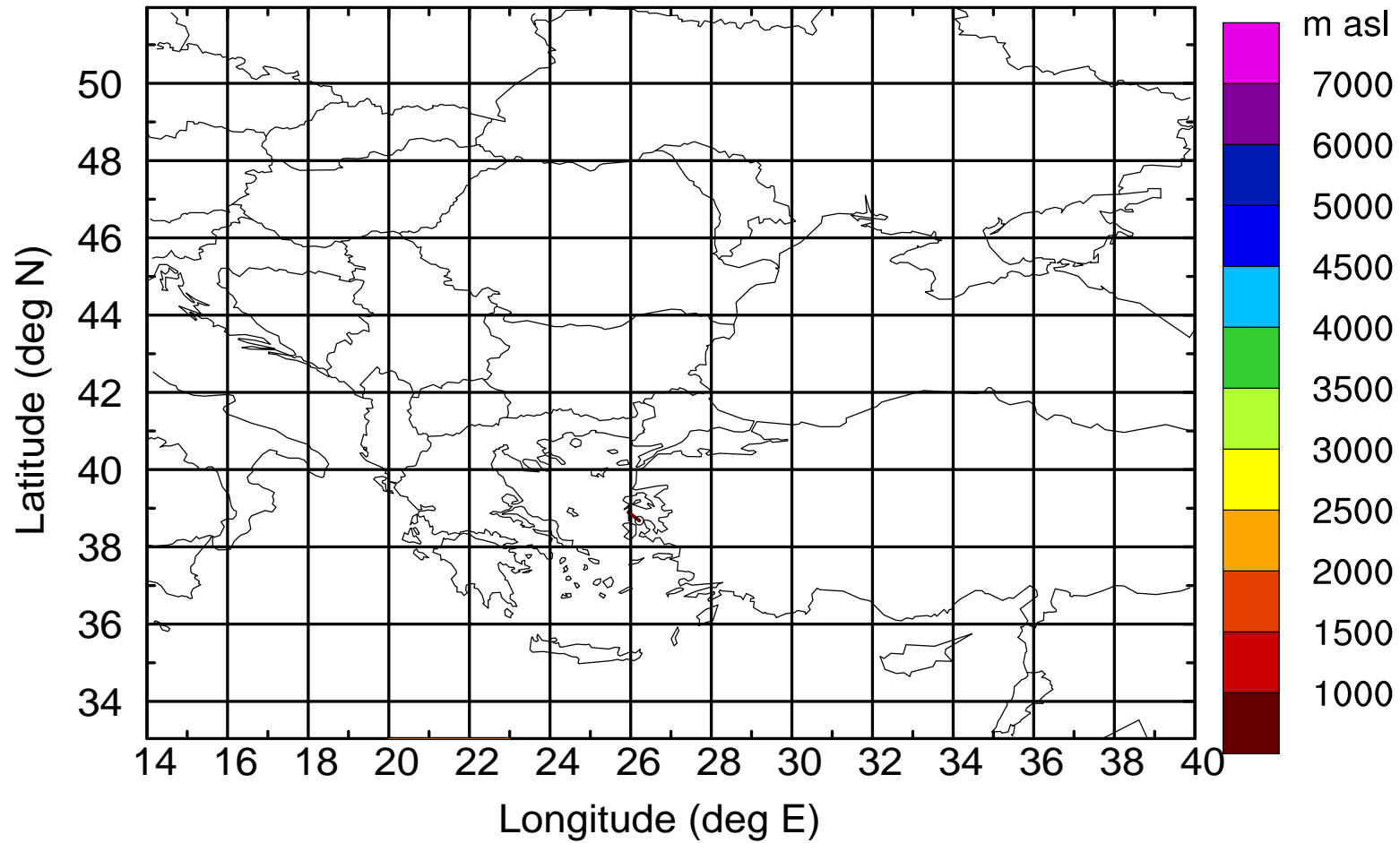
Level #10 of flight 170414a

BWD 20170414/07 -10H = 13/21 UTC



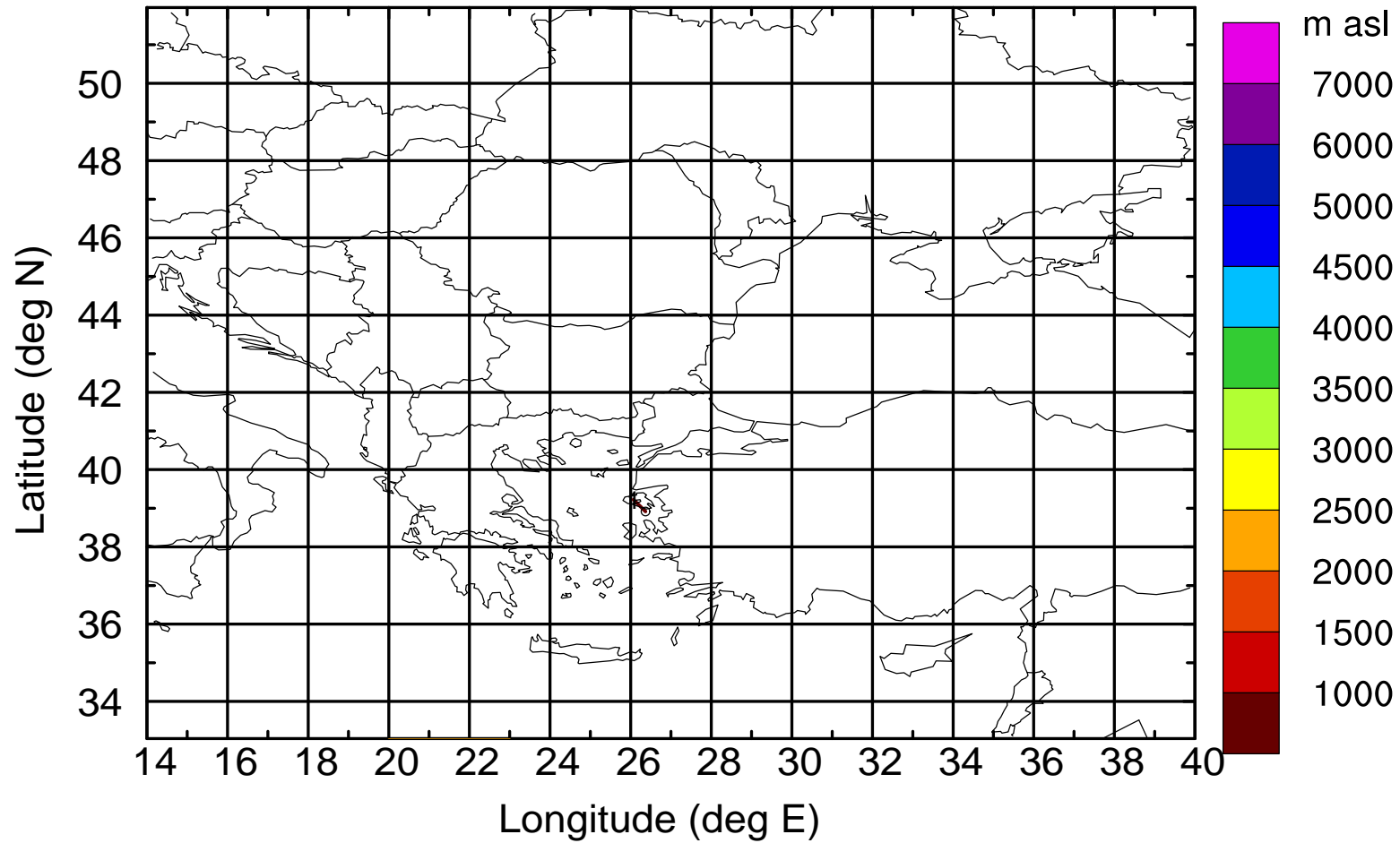
Level #10 of flight 170414a

BWD 20170414/07 -11H = 13/20 UTC



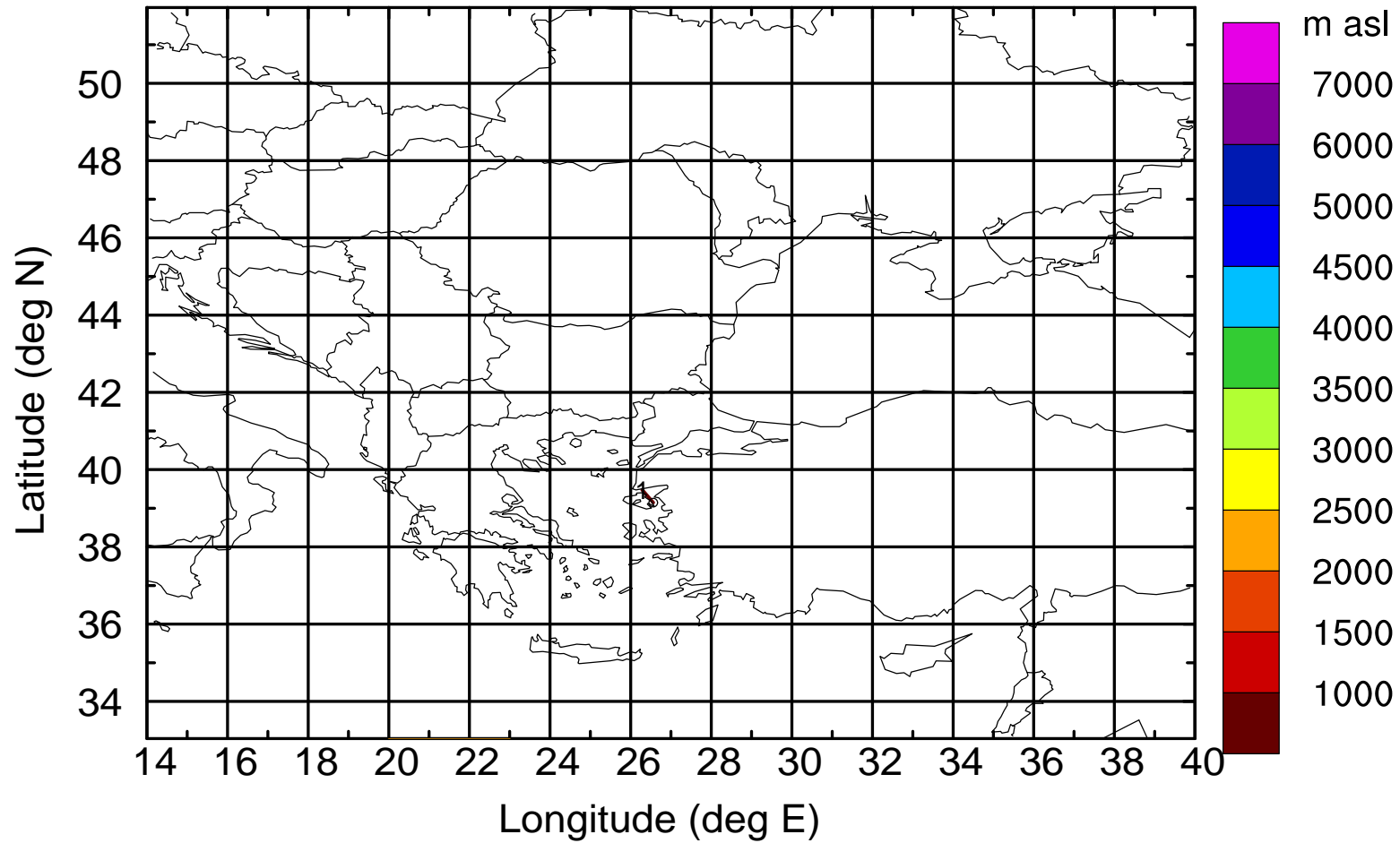
Level #10 of flight 170414a

BWD 20170414/07 -12H = 13/19 UTC



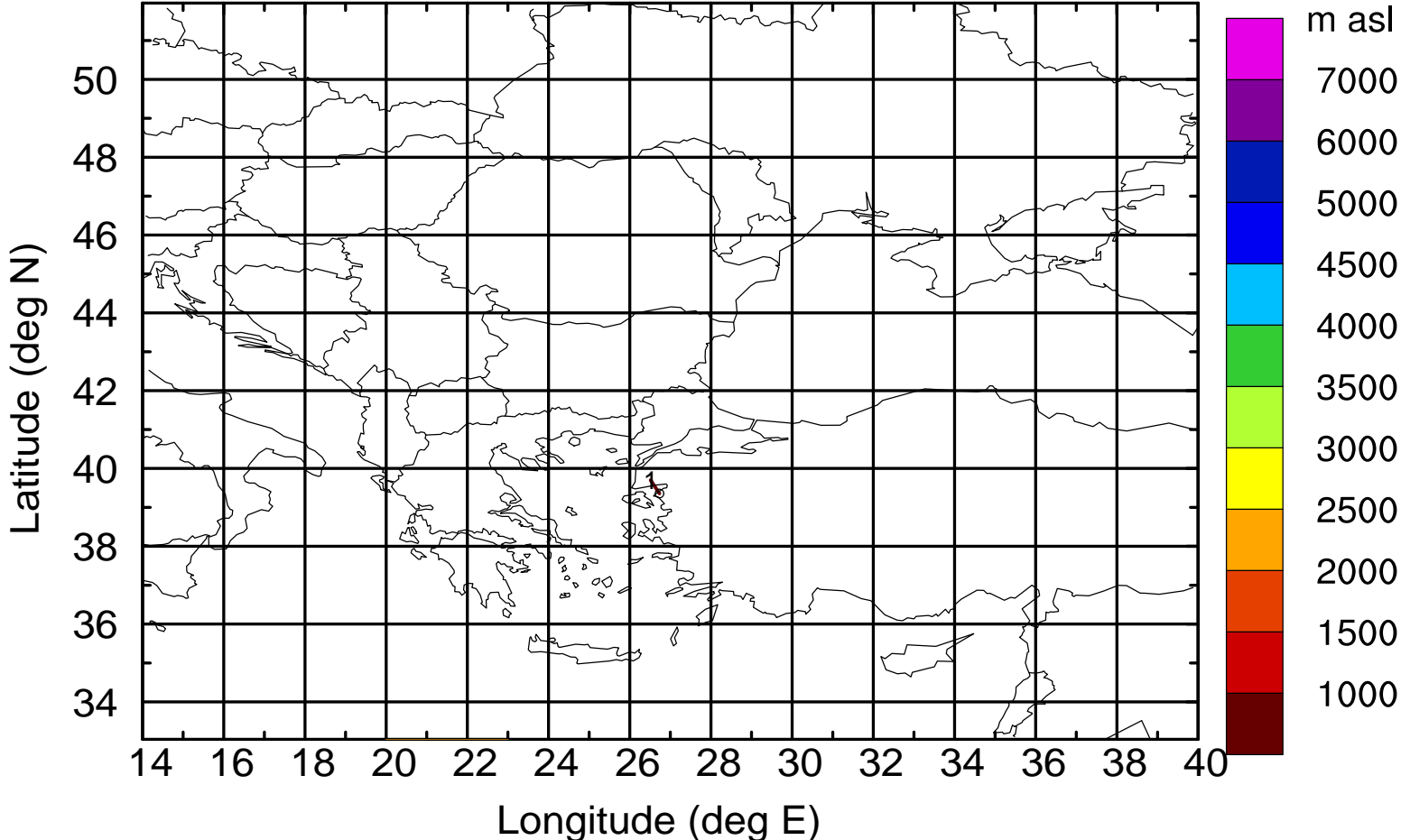
Level #10 of flight 170414a

BWD 20170414/07 -13H = 13/18 UTC



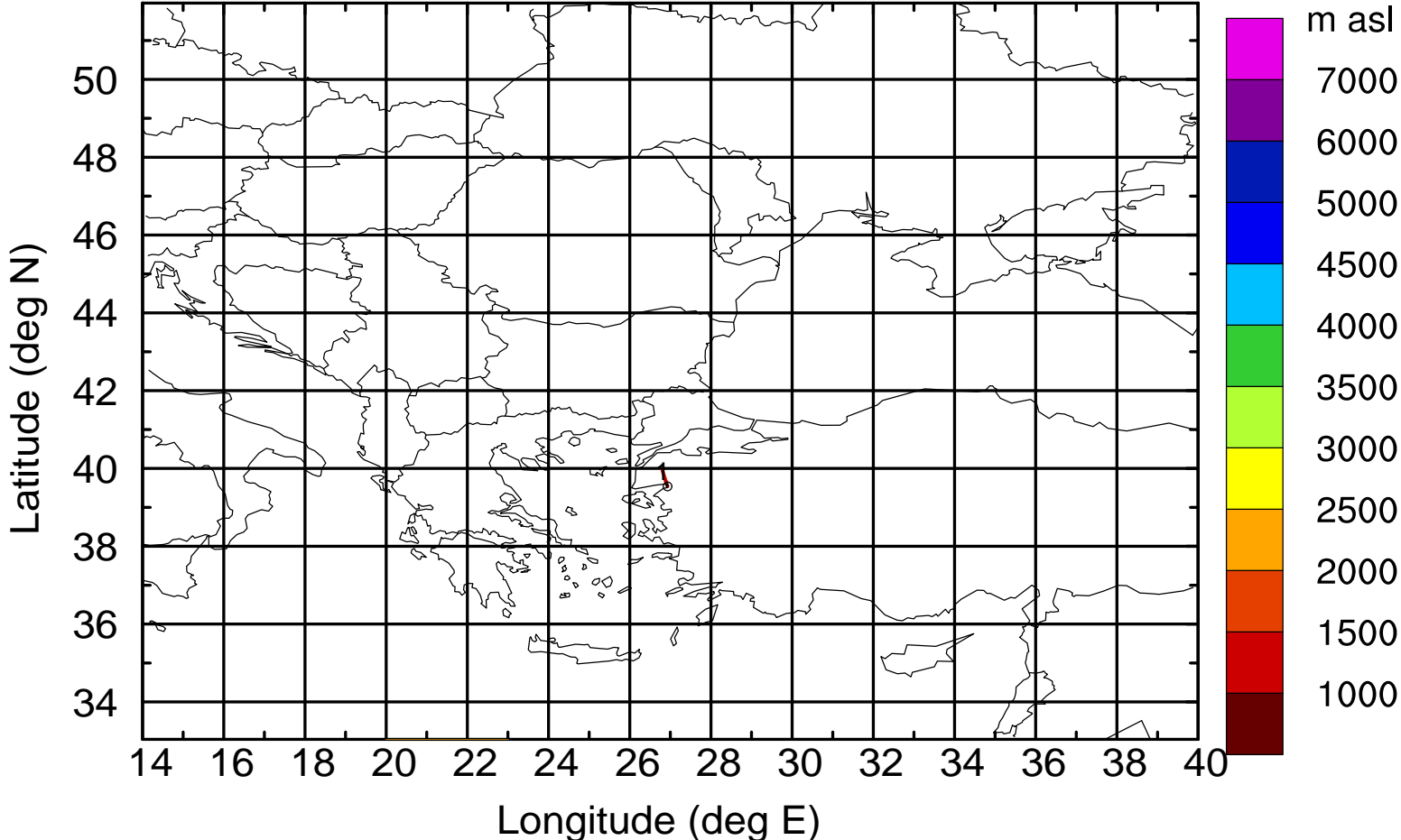
Level #10 of flight 170414a

BWD 20170414/07 -14H = 13/17 UTC



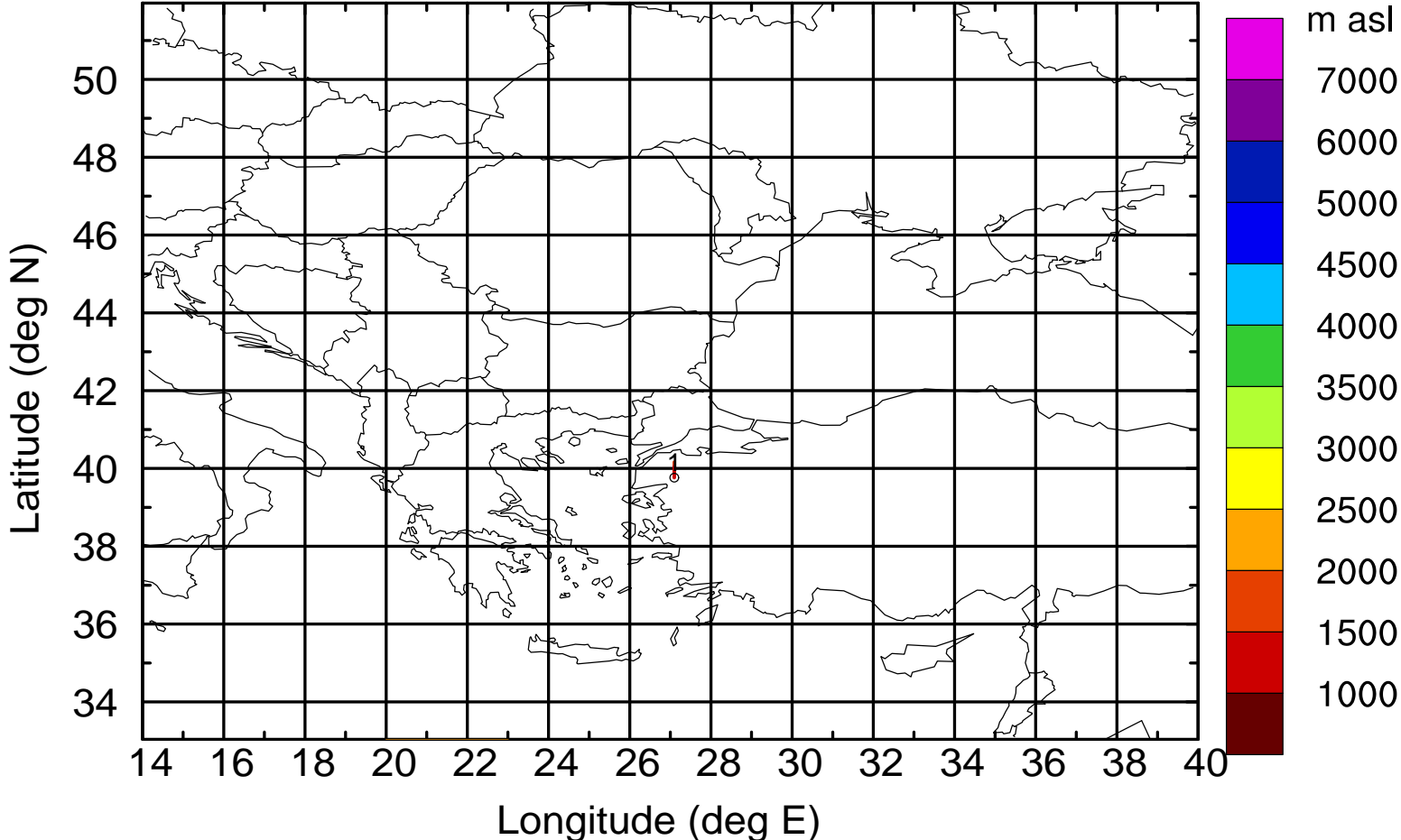
Level #10 of flight 170414a

BWD 20170414/07 -15H = 13/16 UTC



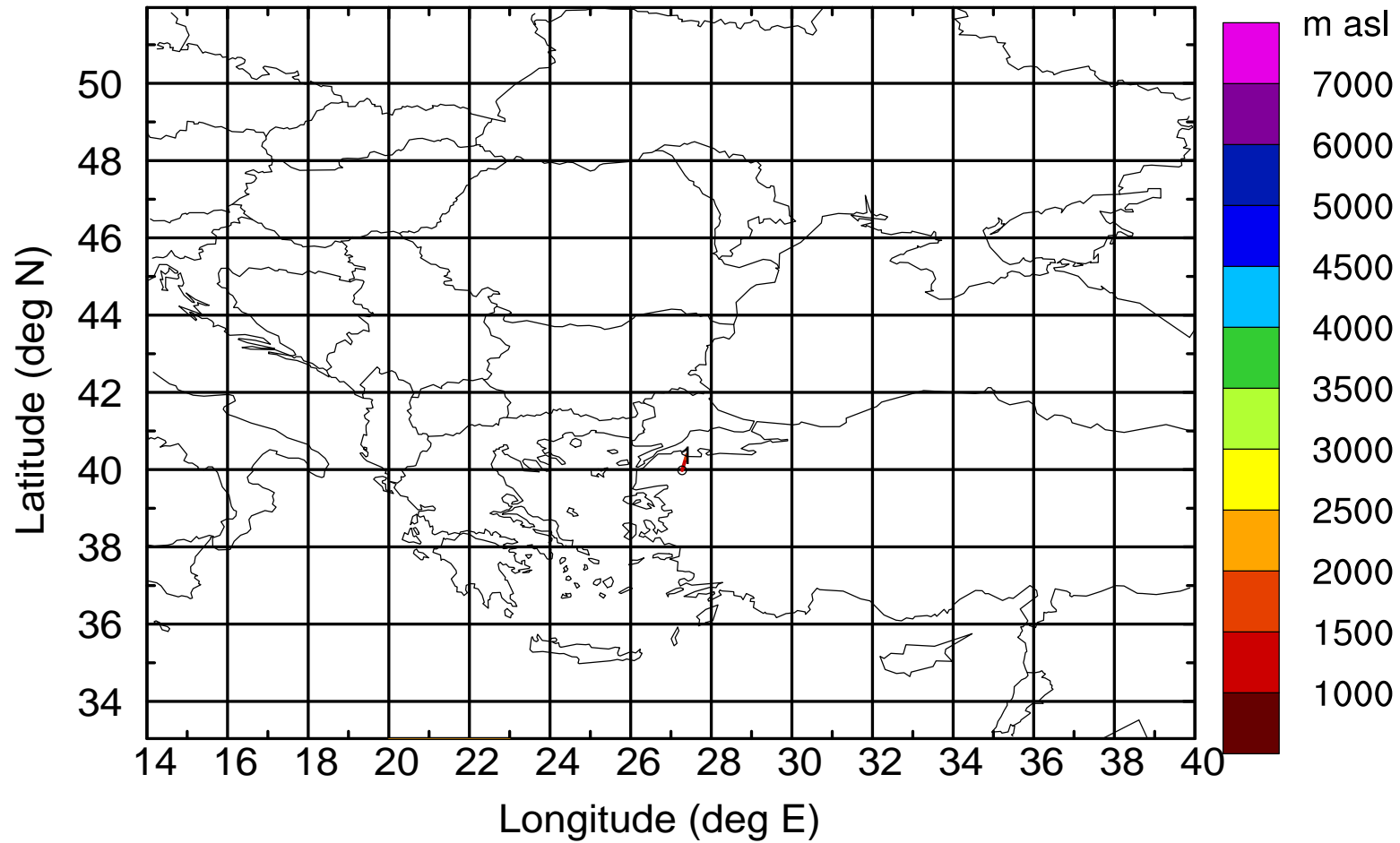
Level #10 of flight 170414a

BWD 20170414/07 -16H = 13/15 UTC



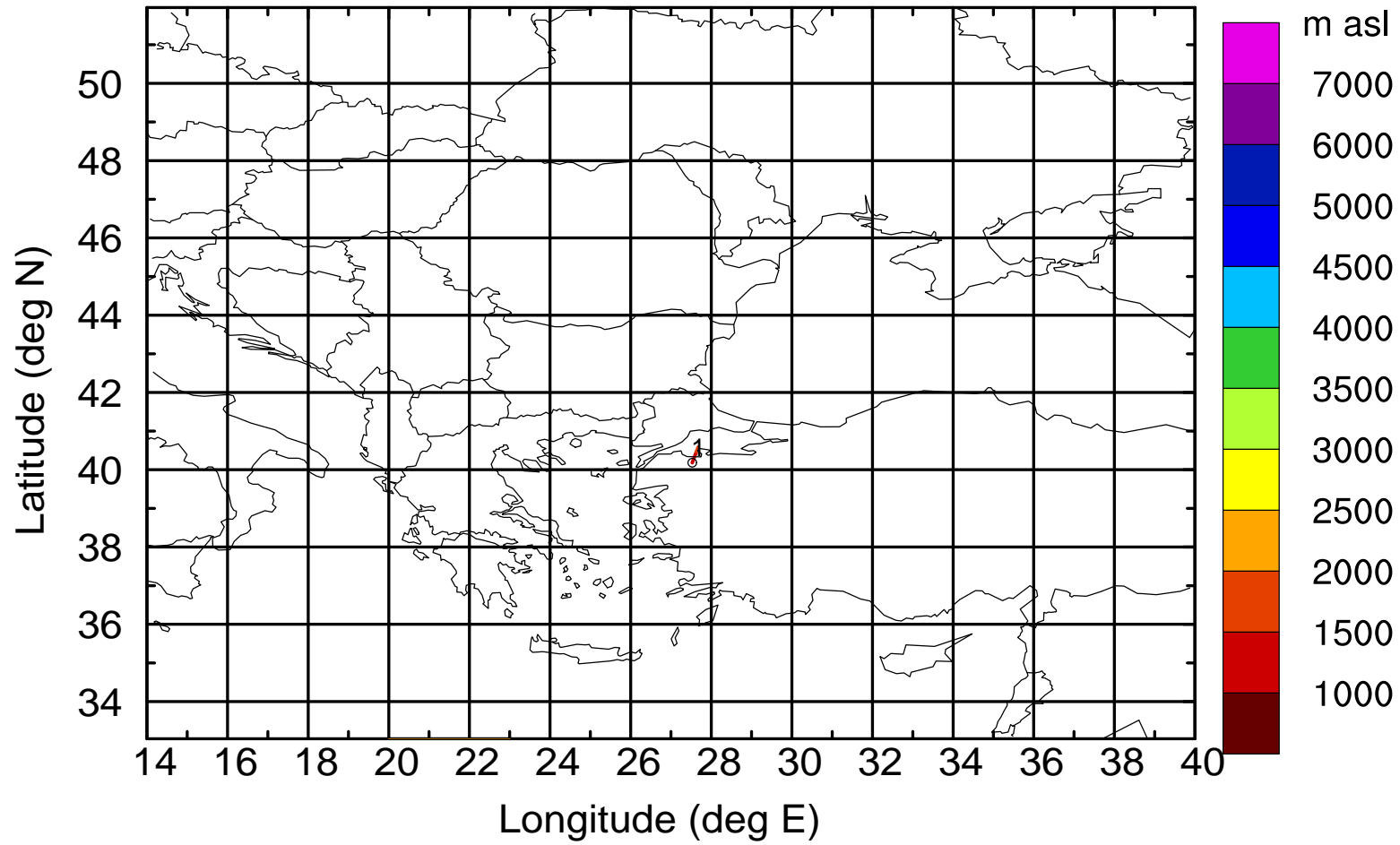
Level #10 of flight 170414a

BWD 20170414/07 -17H = 13/14 UTC



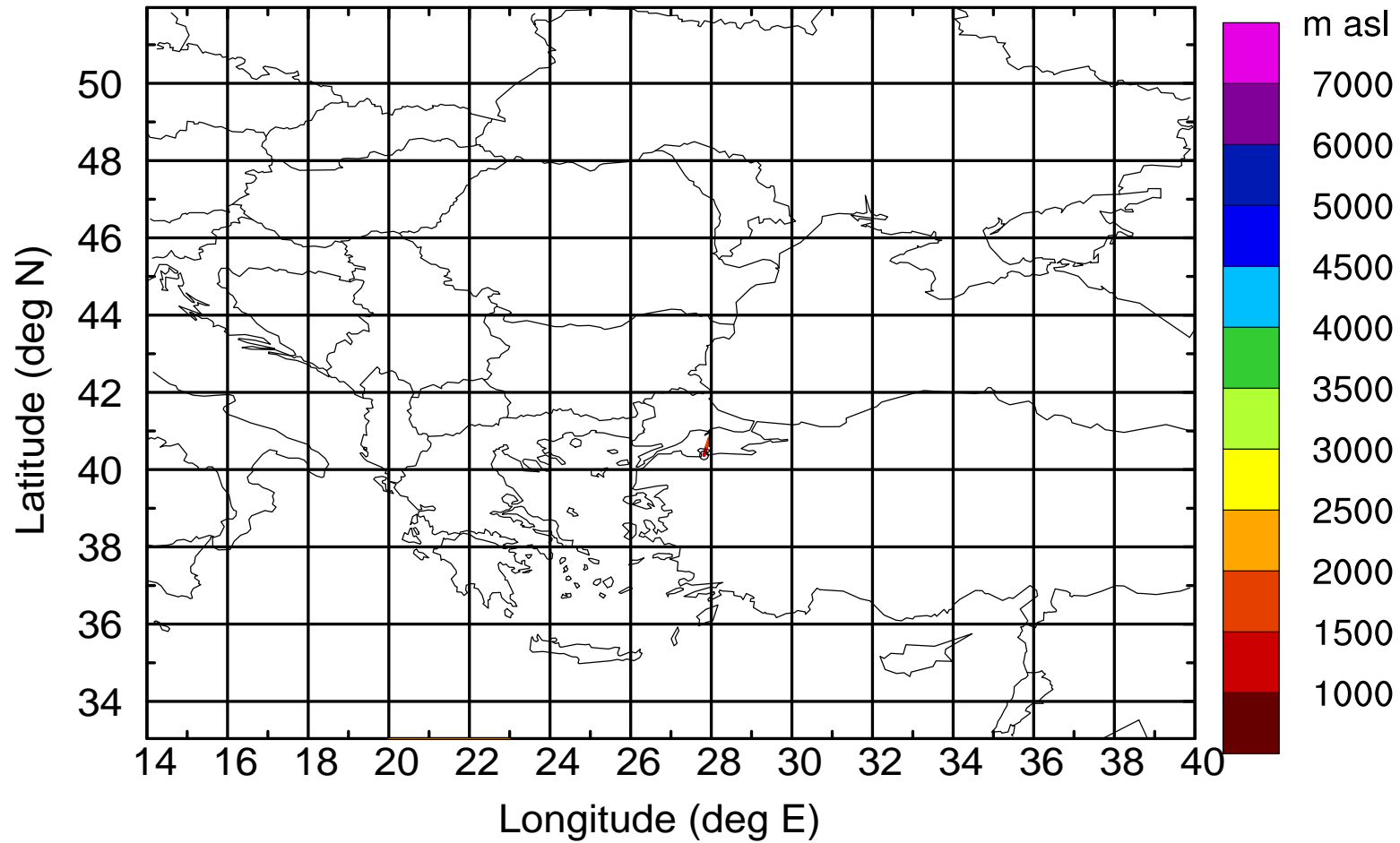
Level #10 of flight 170414a

BWD 20170414/07 -18H = 13/13 UTC



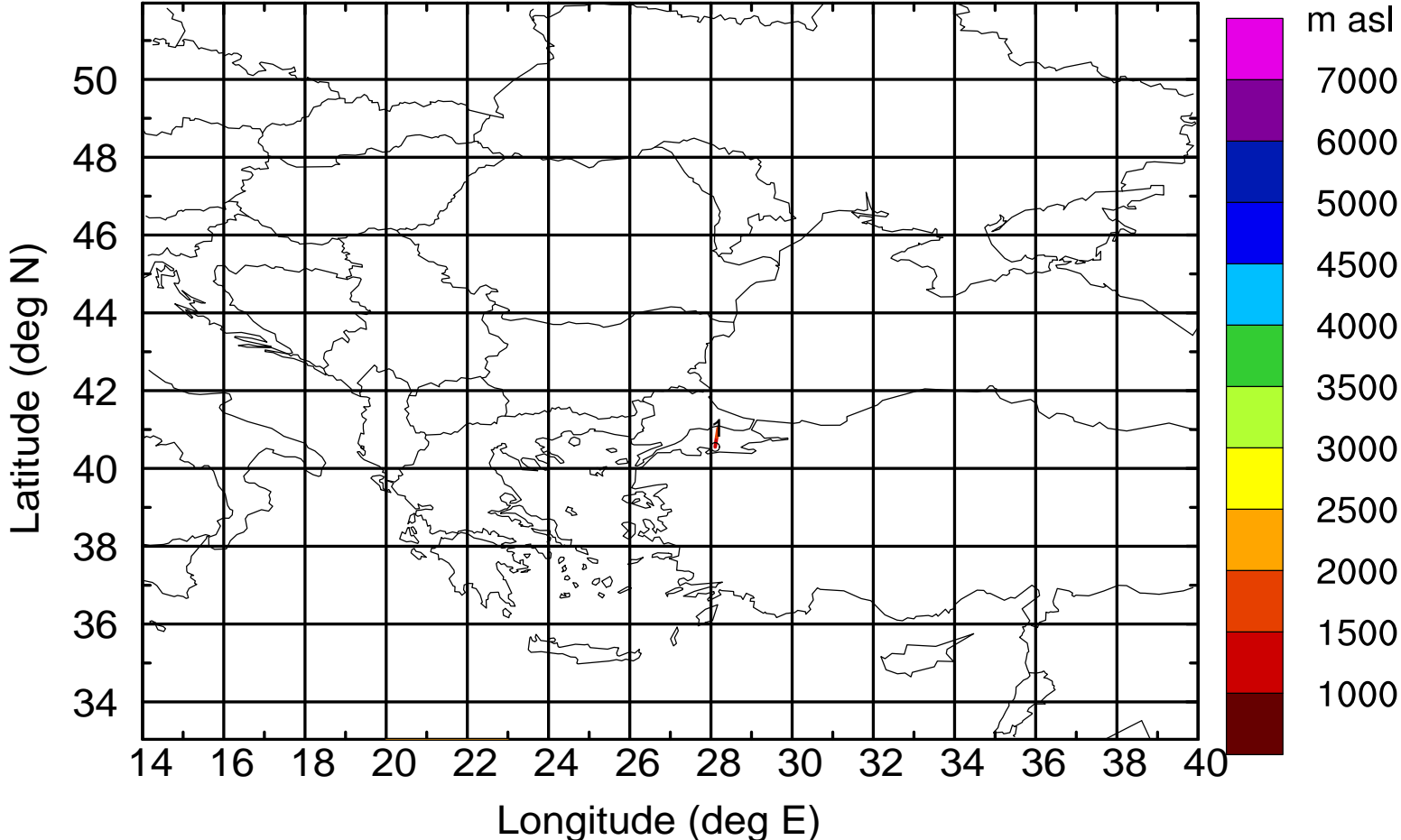
Level #10 of flight 170414a

BWD 20170414/07 -19H = 13/12 UTC



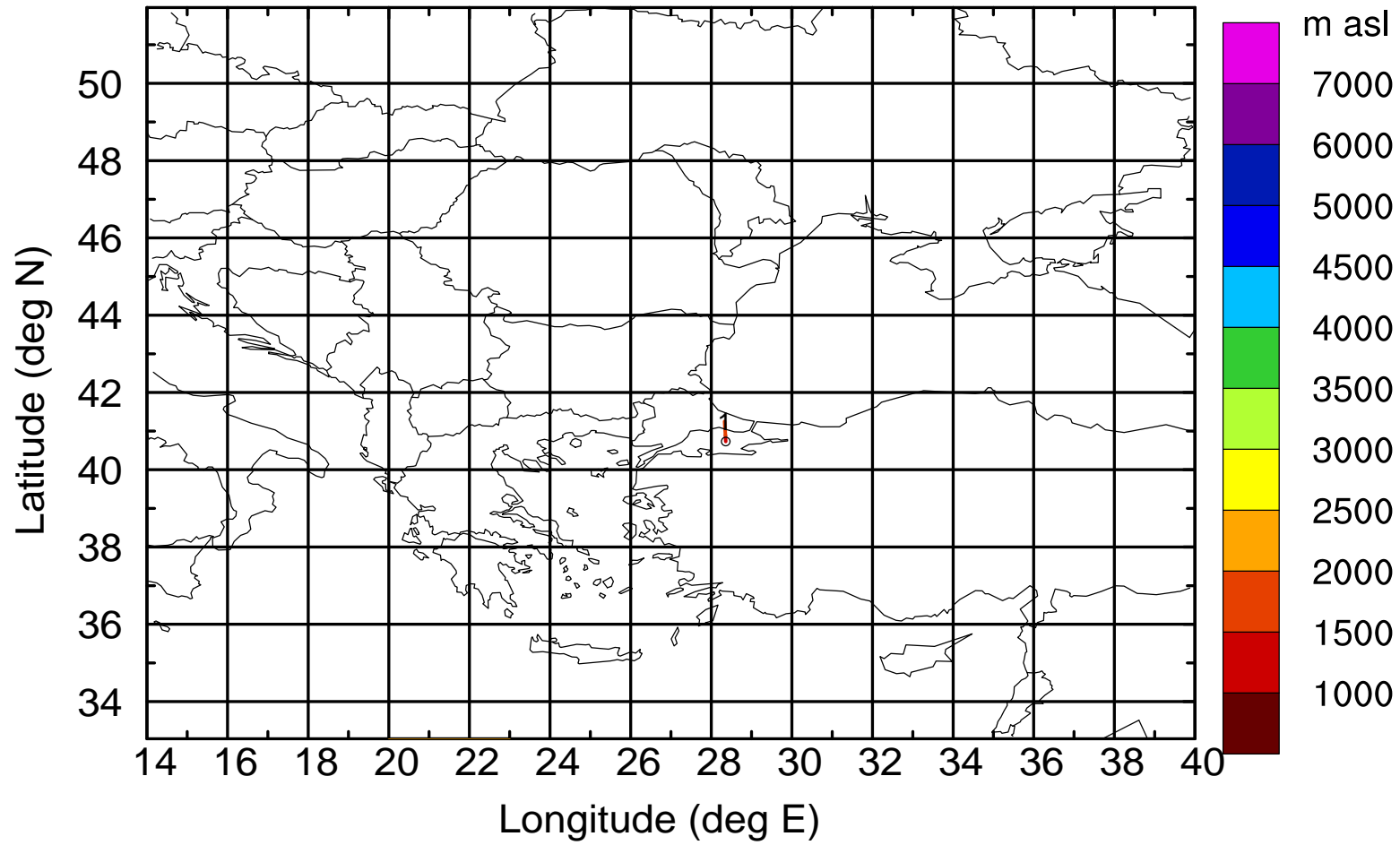
Level #10 of flight 170414a

BWD 20170414/07 -20H = 13/11 UTC



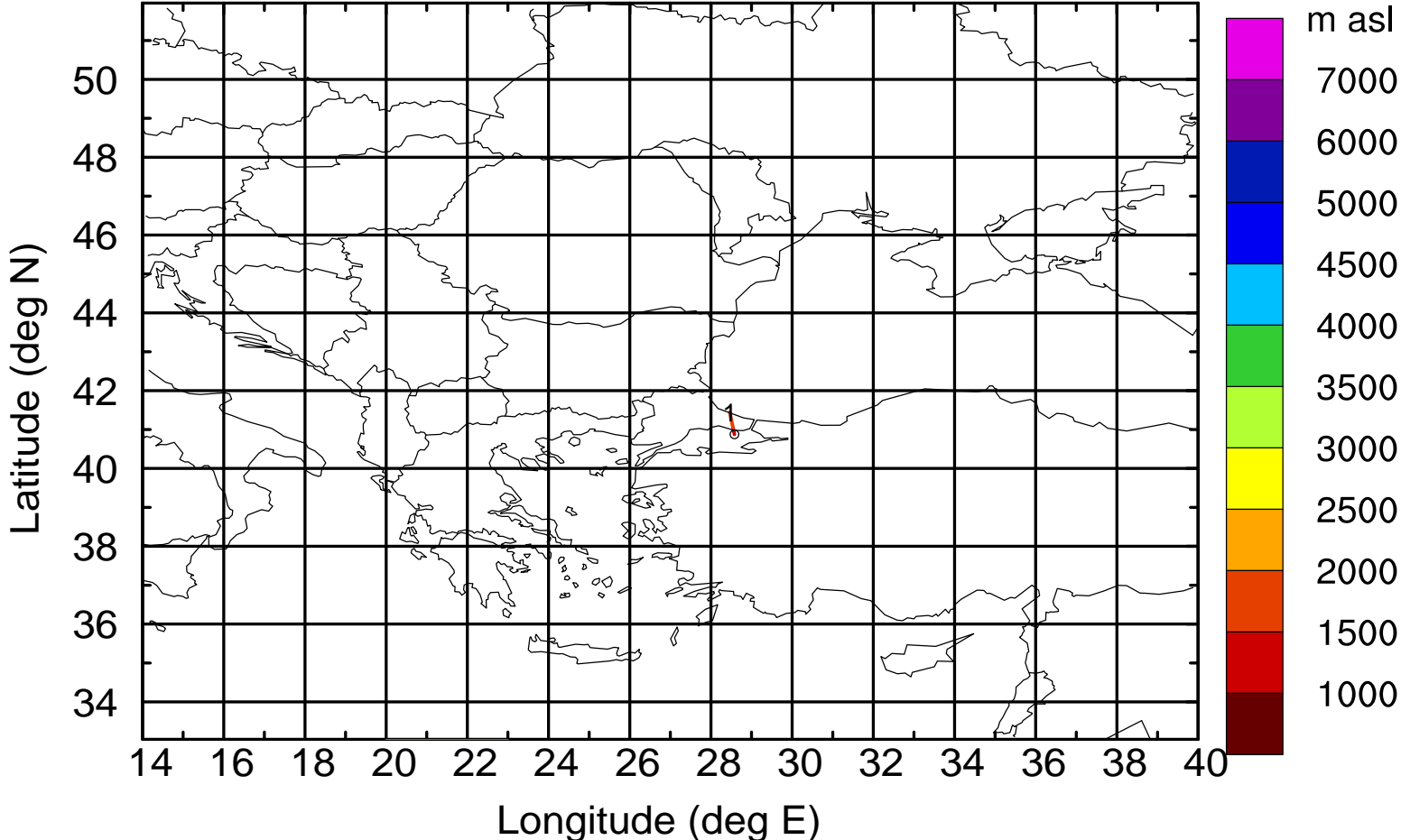
Level #10 of flight 170414a

BWD 20170414/07 -21H = 13/10 UTC



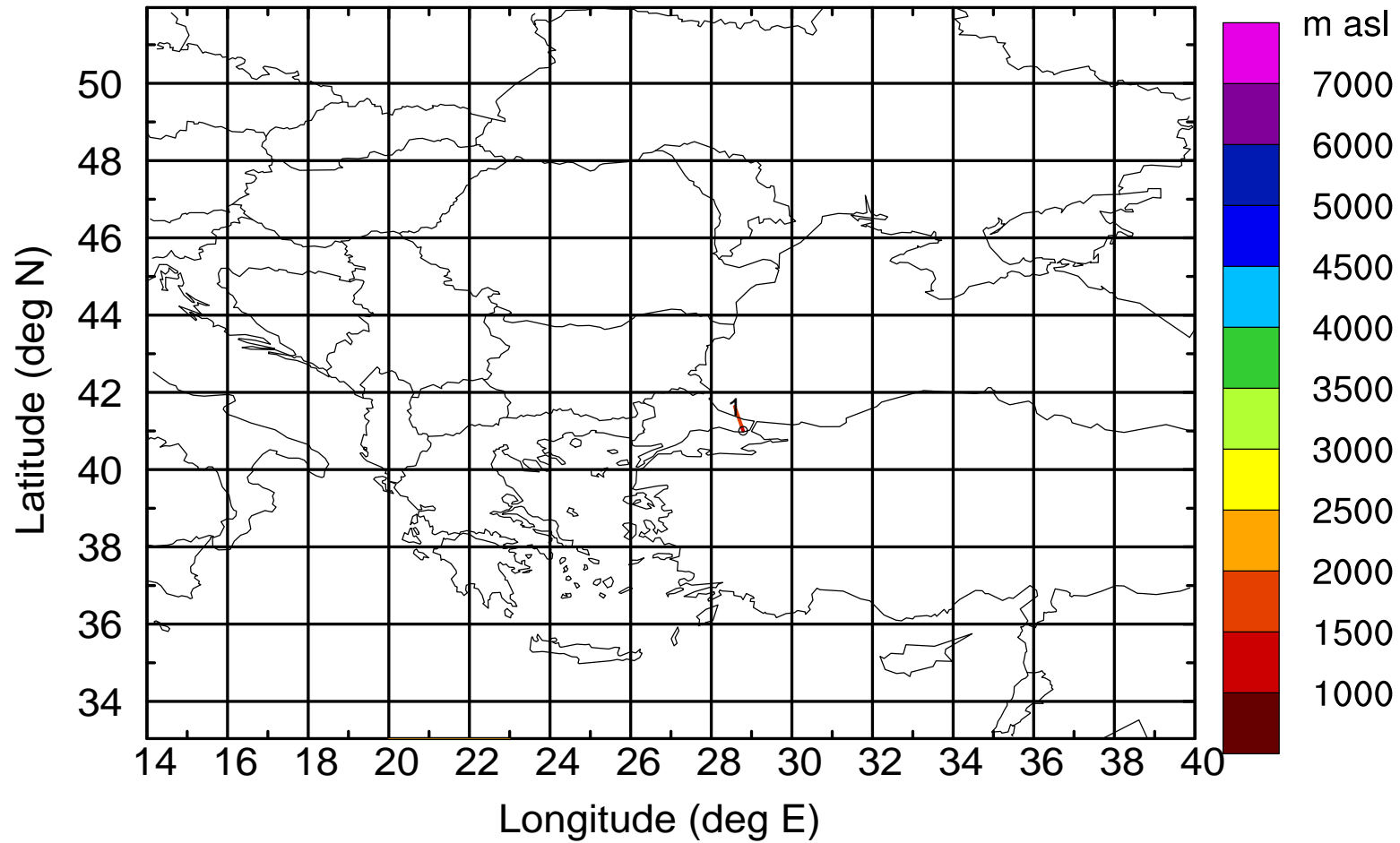
Level #10 of flight 170414a

BWD 20170414/07 -22H = 13/09 UTC



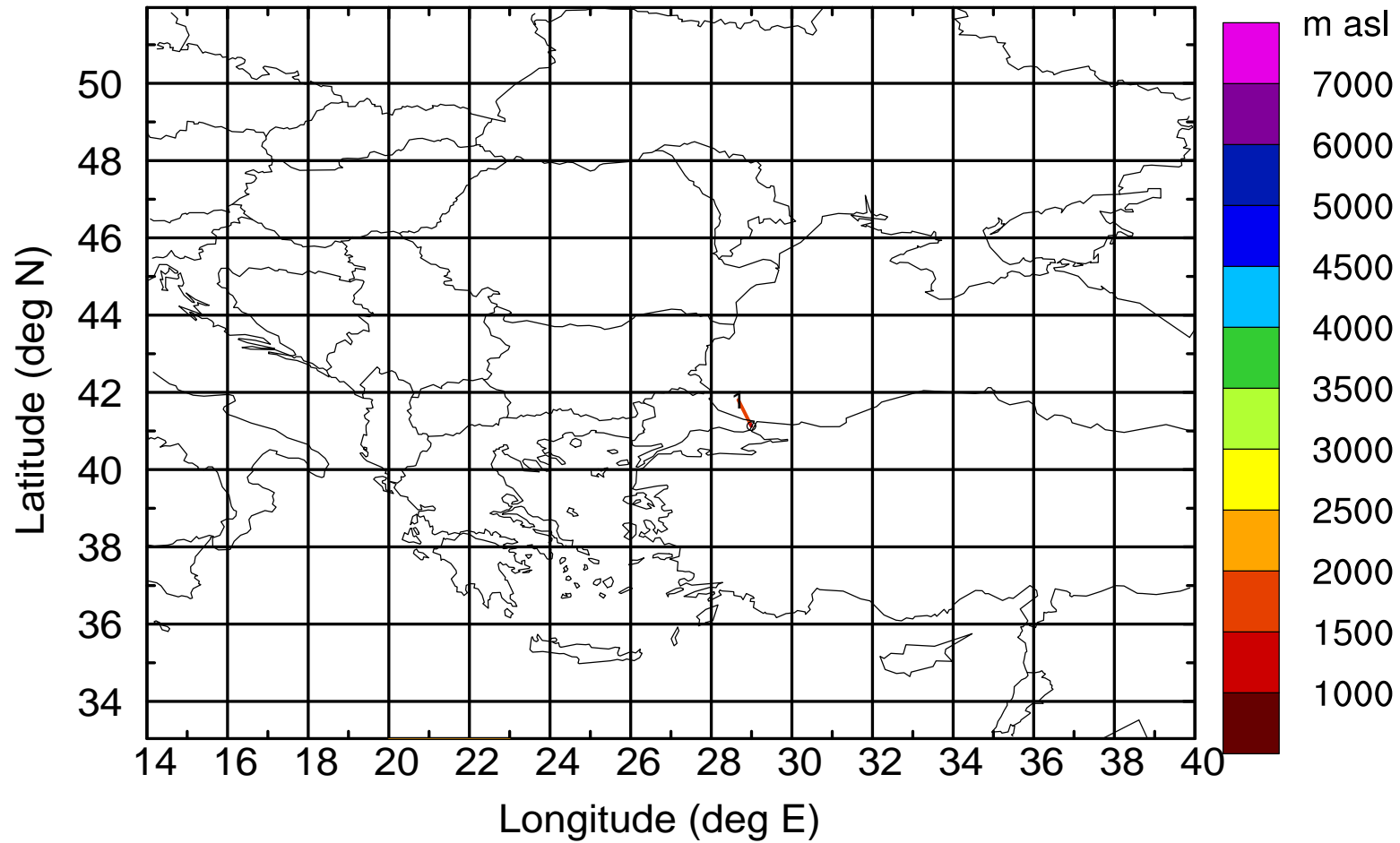
Level #10 of flight 170414a

BWD 20170414/07 -23H = 13/08 UTC



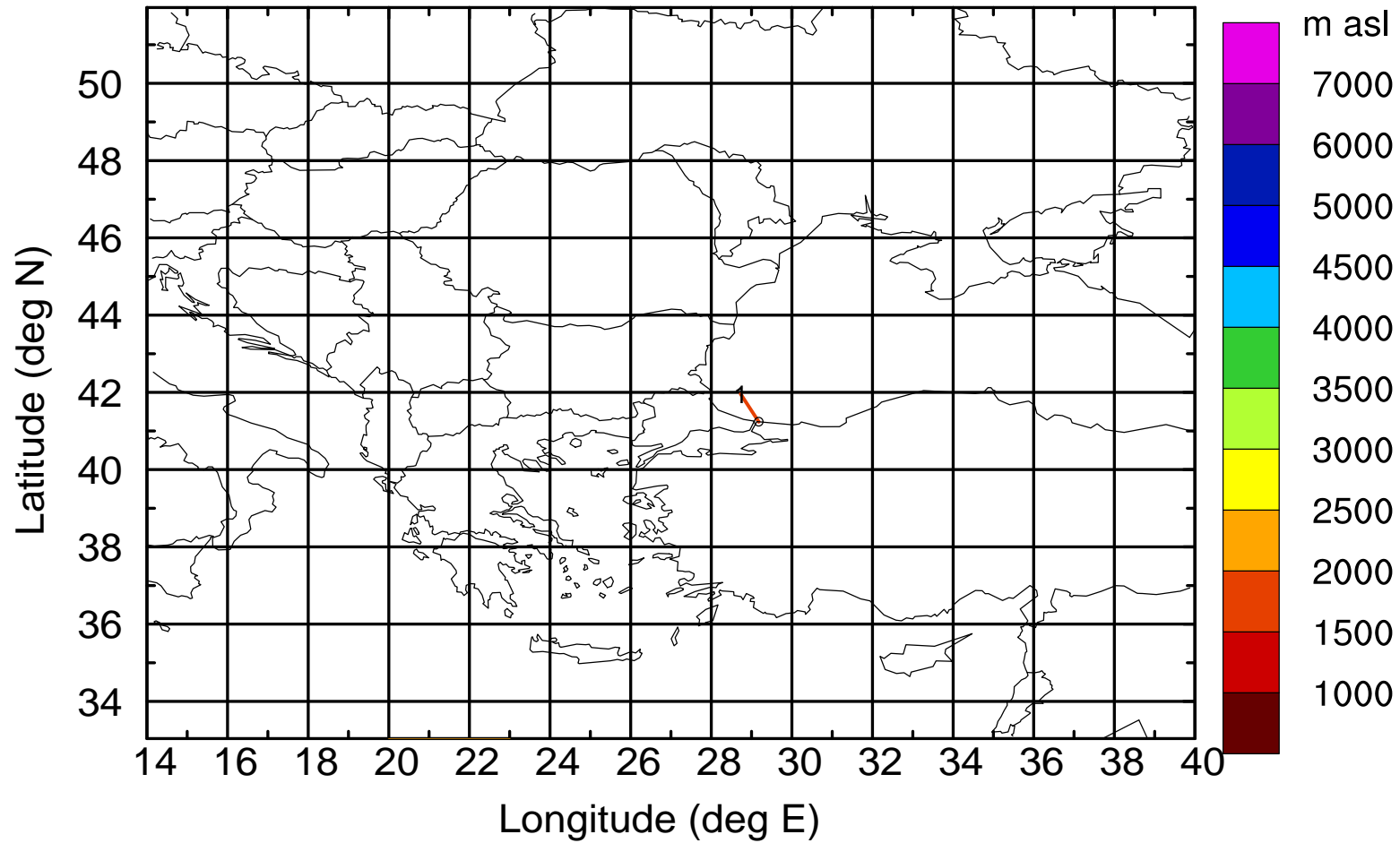
Level #10 of flight 170414a

BWD 20170414/07 -24H = 13/07 UTC



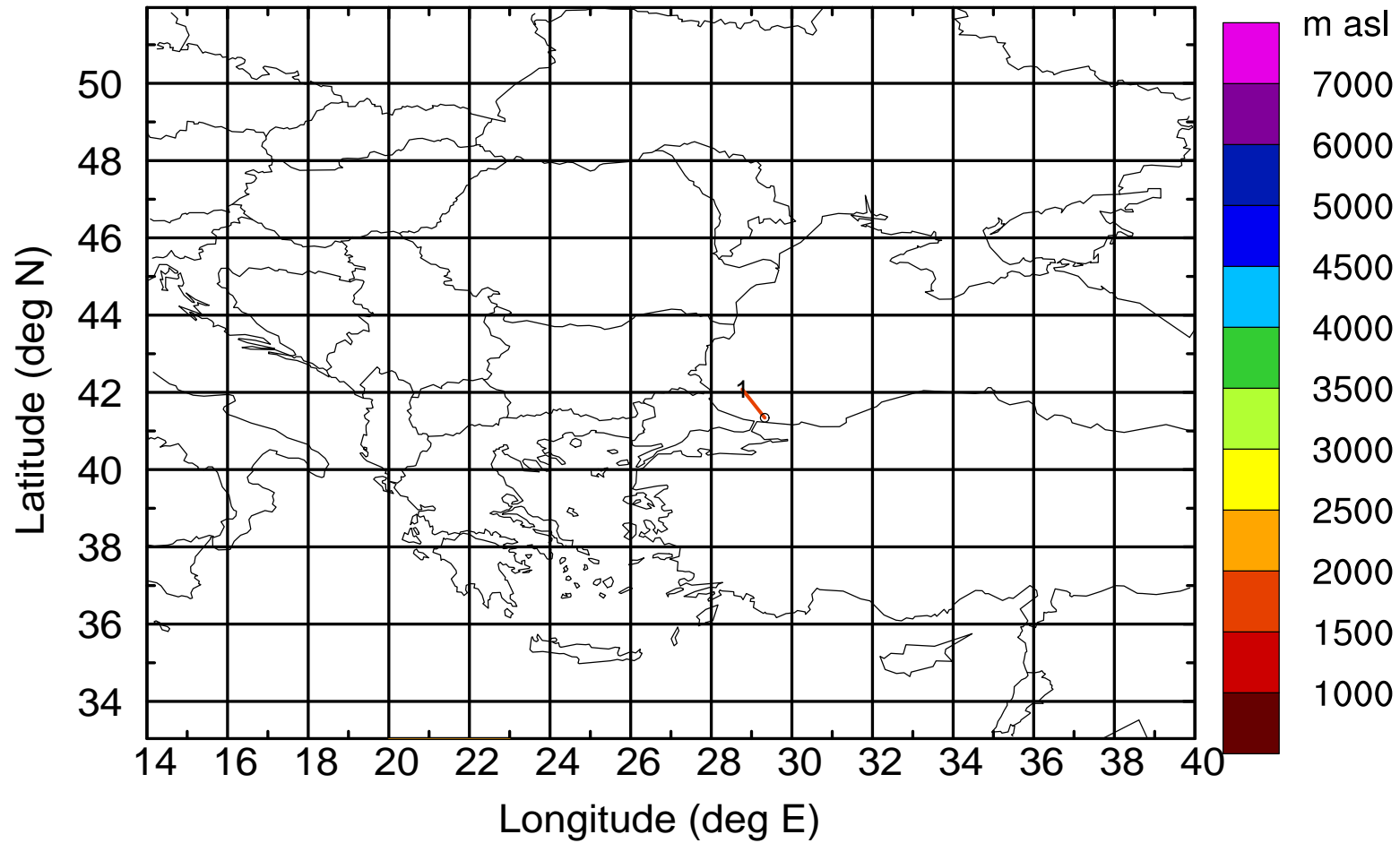
Level #10 of flight 170414a

BWD 20170414/07 -25H = 13/06 UTC



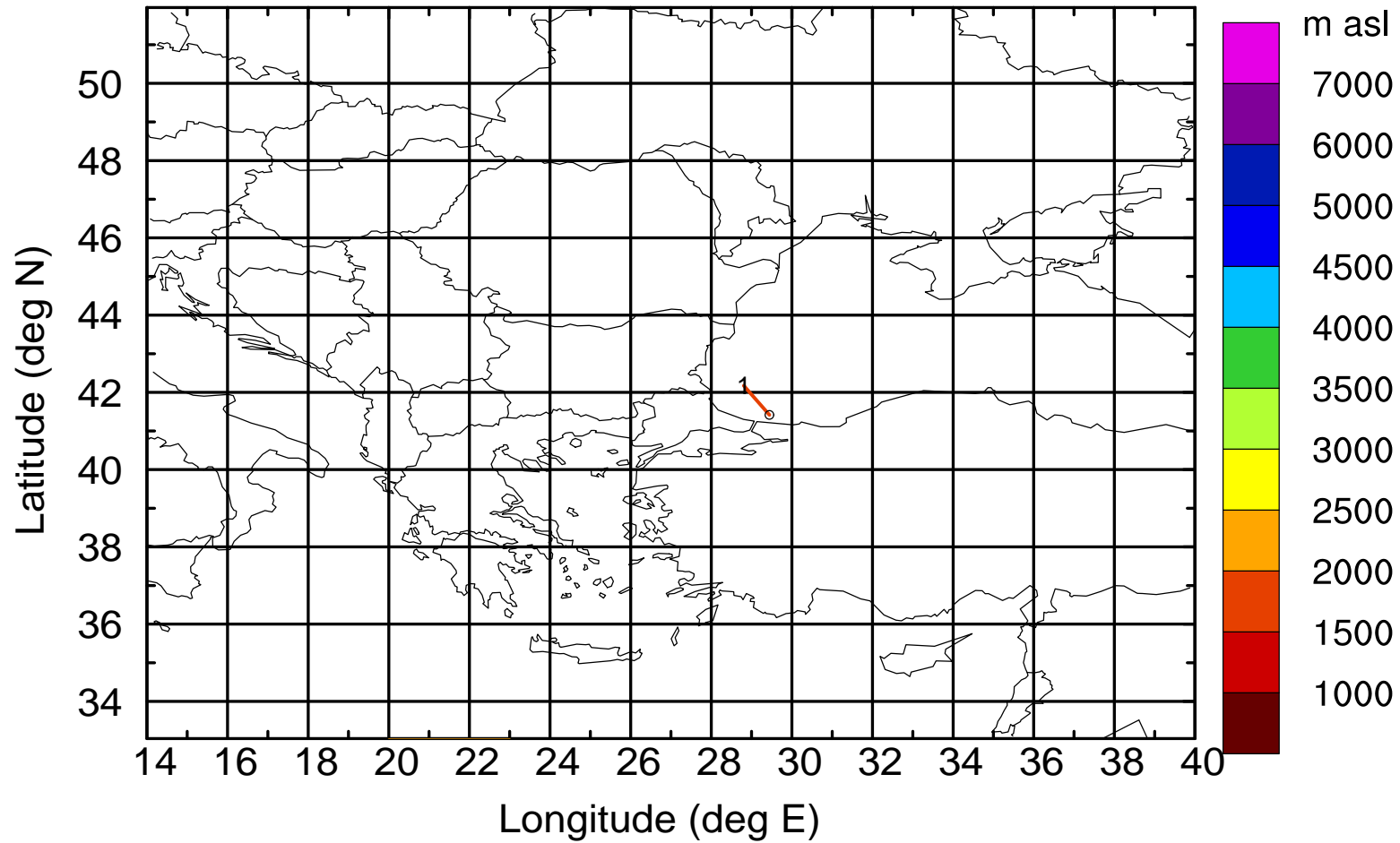
Level #10 of flight 170414a

BWD 20170414/07 -26H = 13/05 UTC



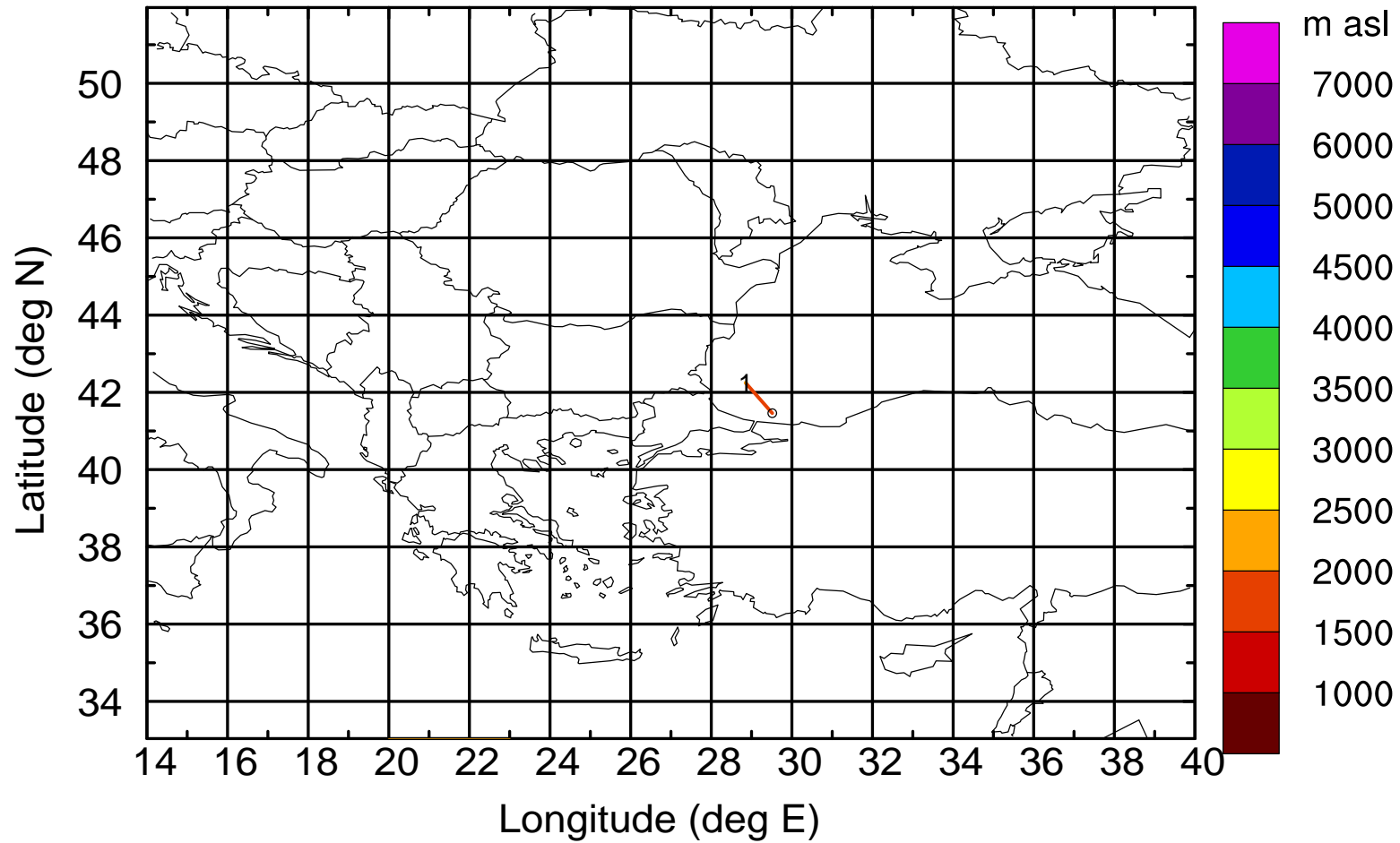
Level #10 of flight 170414a

BWD 20170414/07 -27H = 13/04 UTC



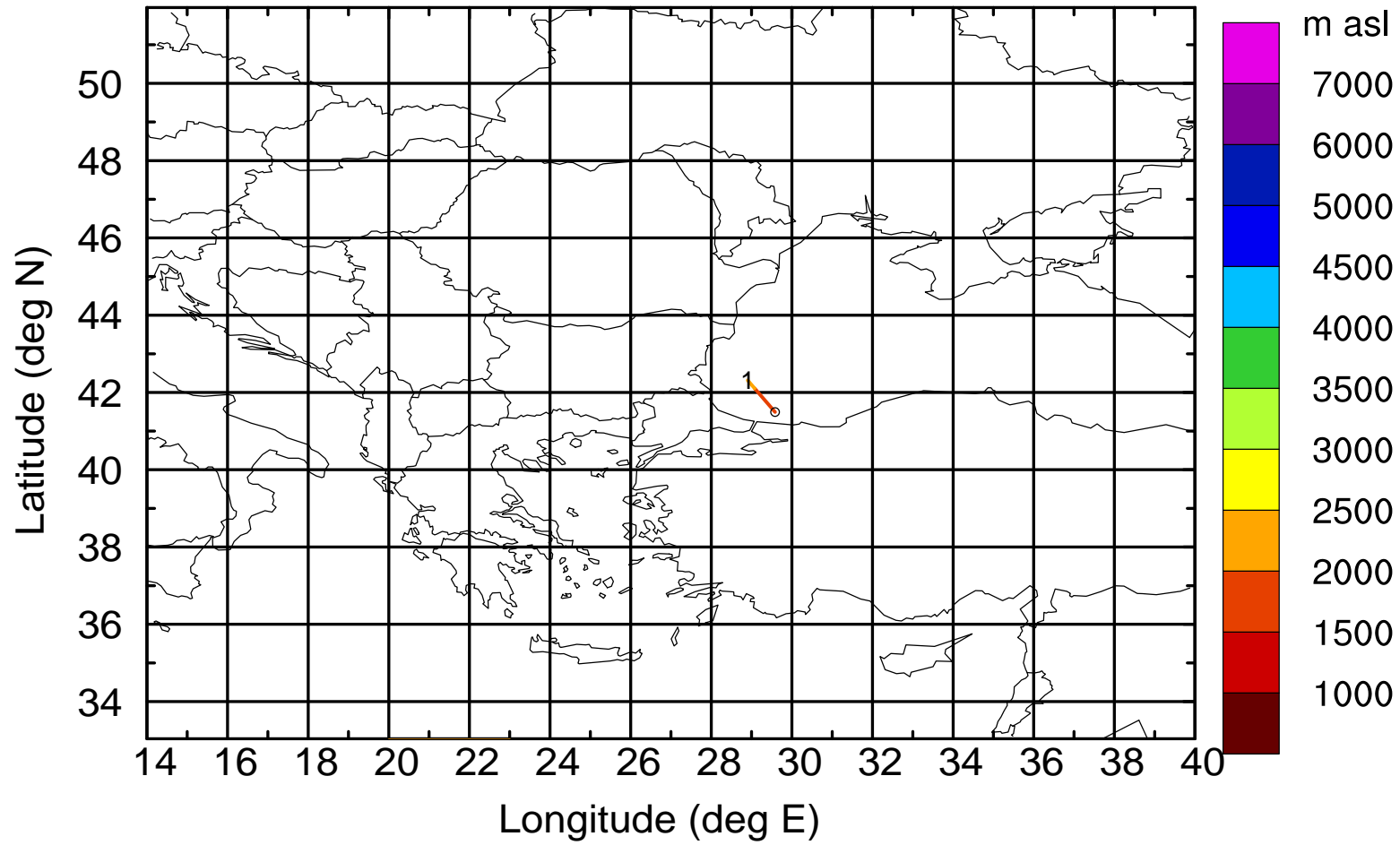
Level #10 of flight 170414a

BWD 20170414/07 -28H = 13/03 UTC



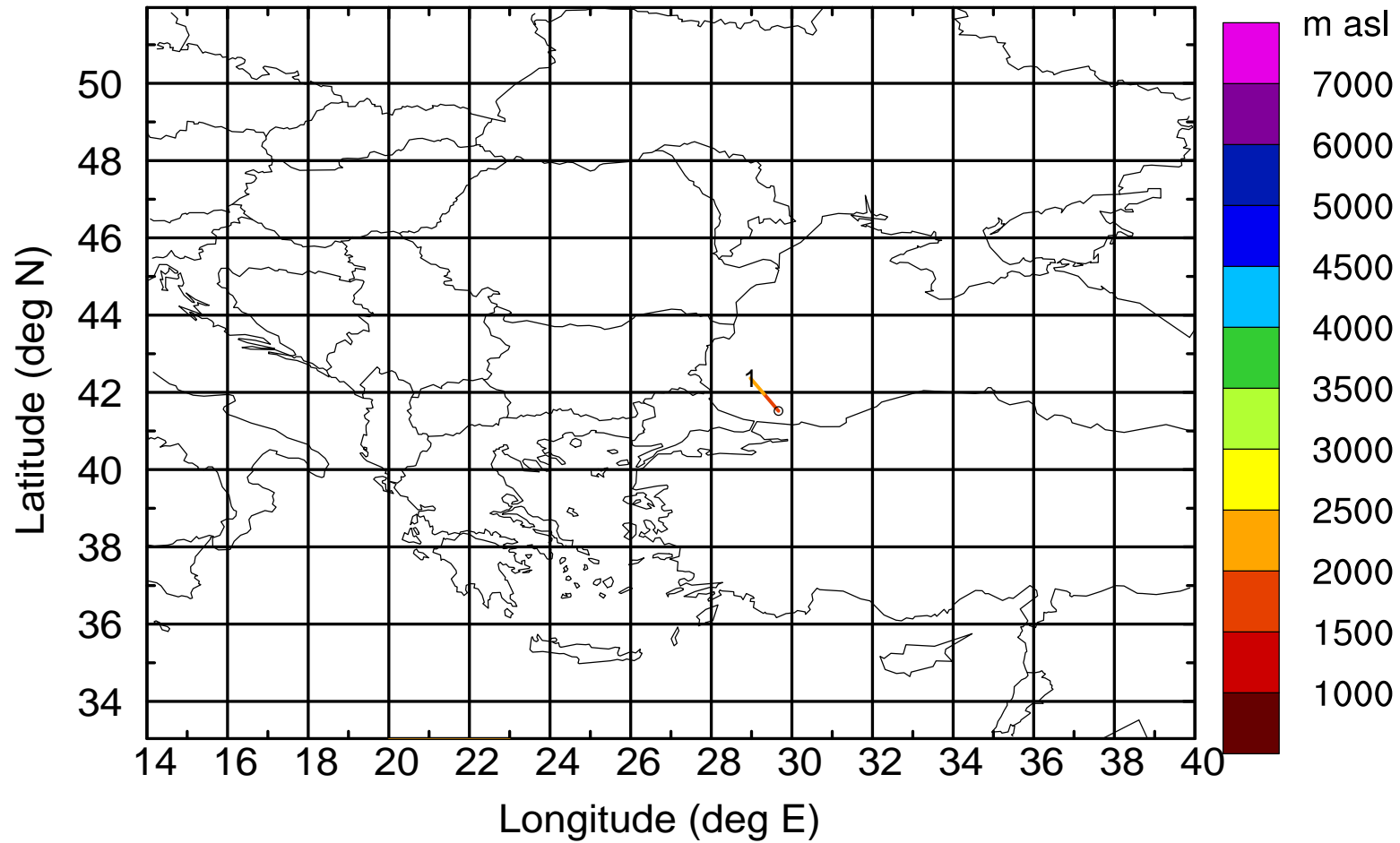
Level #10 of flight 170414a

BWD 20170414/07 -29H = 13/02 UTC



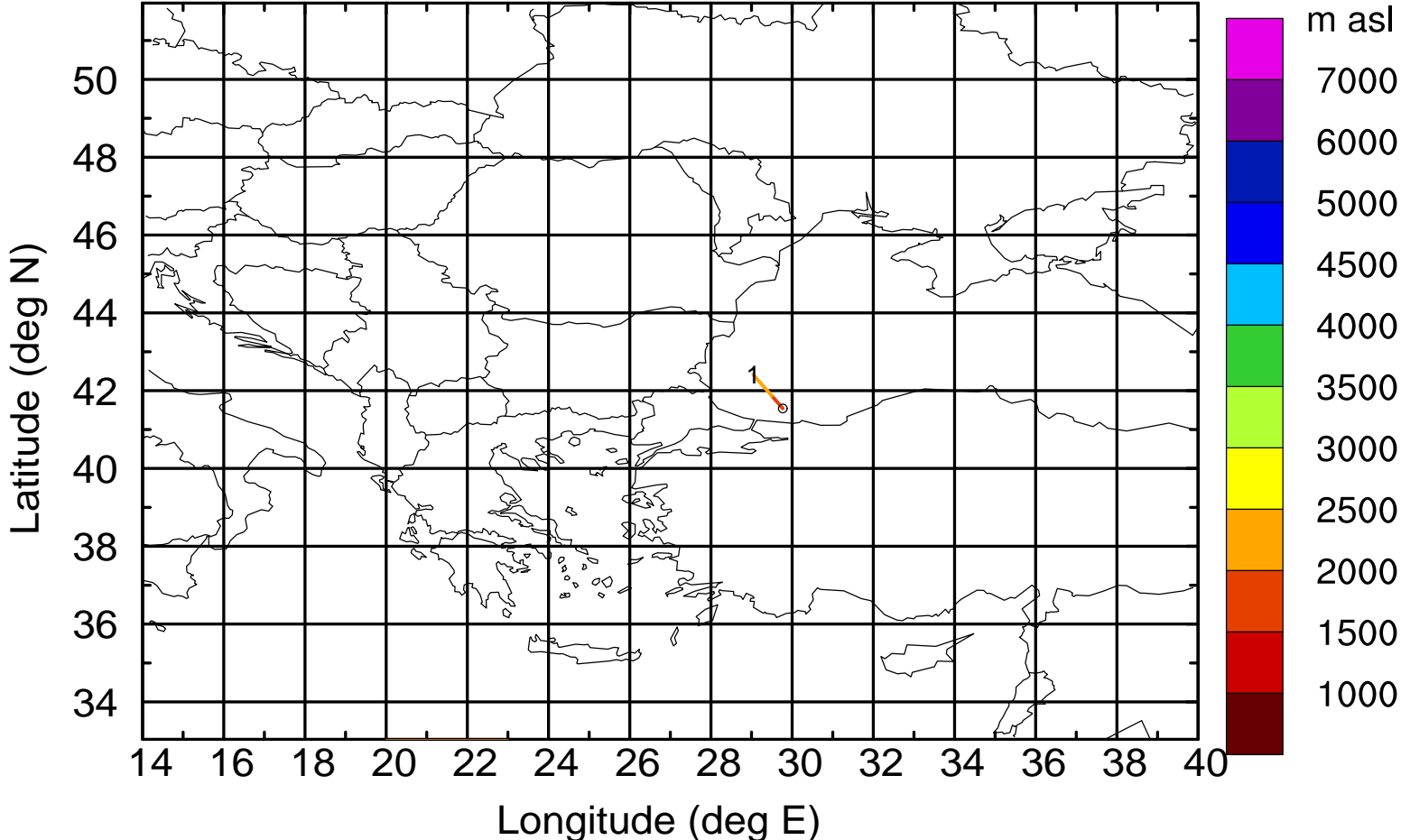
Level #10 of flight 170414a

BWD 20170414/07 -30H = 13/01 UTC



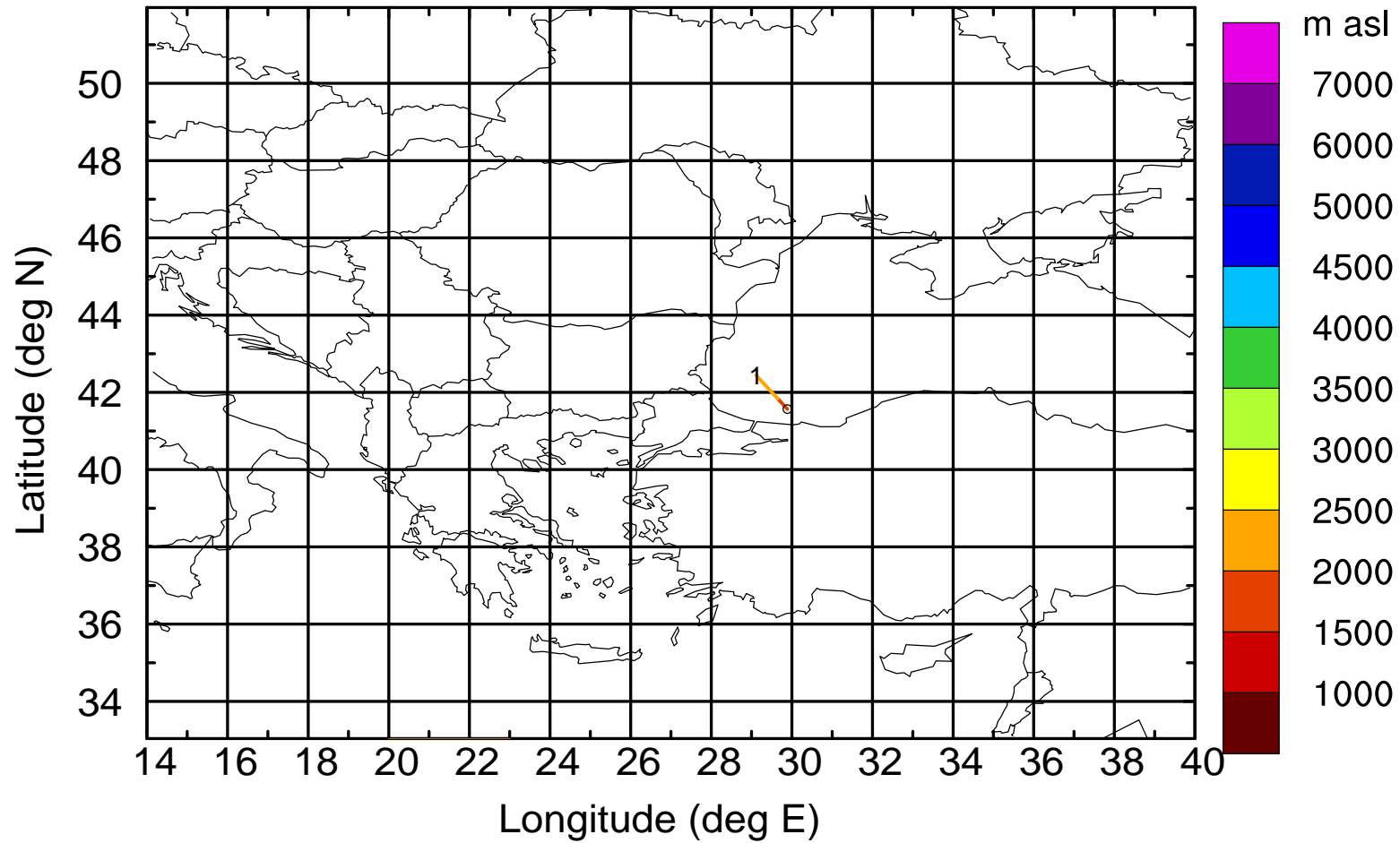
Level #10 of flight 170414a

BWD 20170414/07 -31H = 13/00 UTC



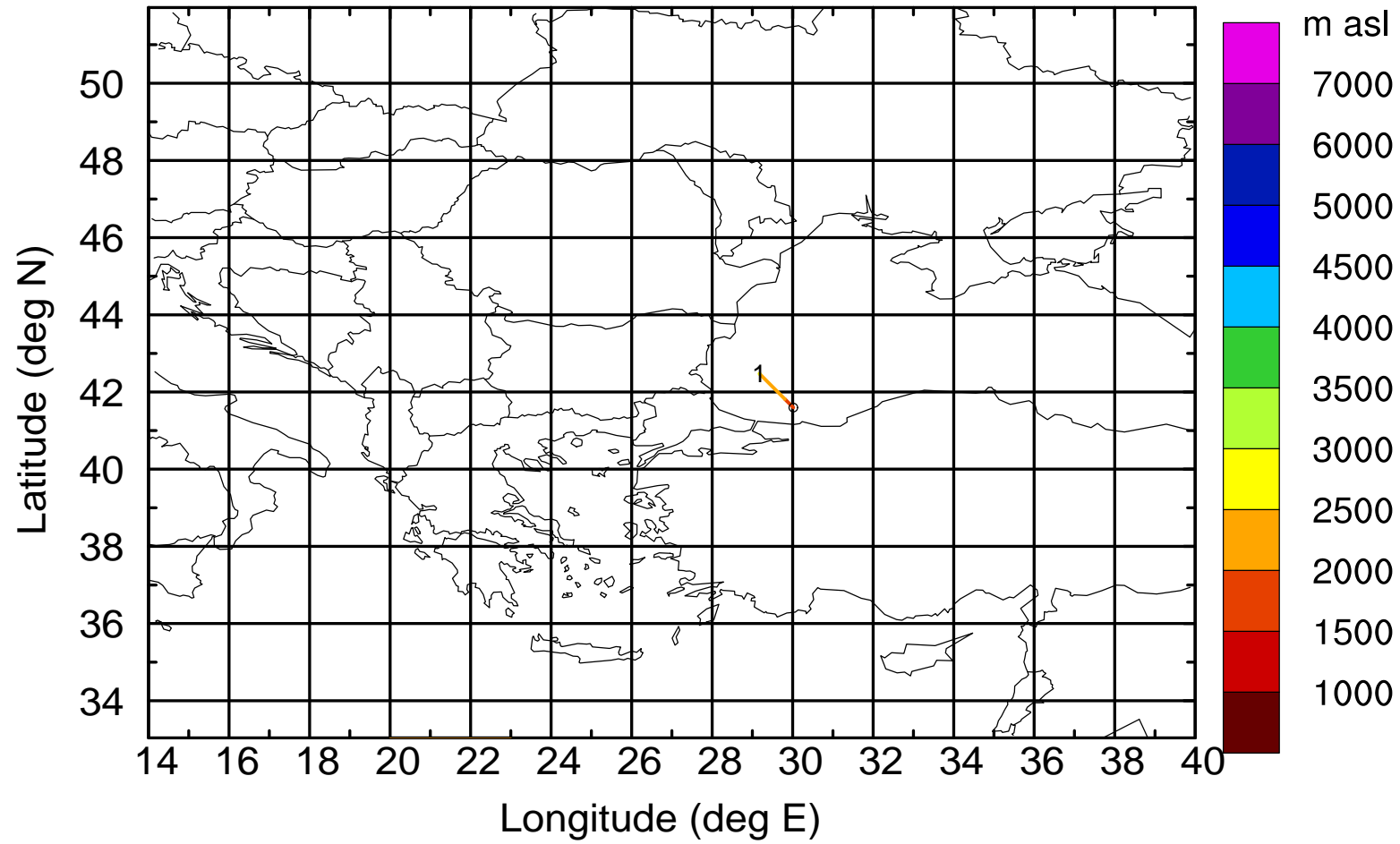
Level #10 of flight 170414a

BWD 20170414/07 -32H = 12/23 UTC



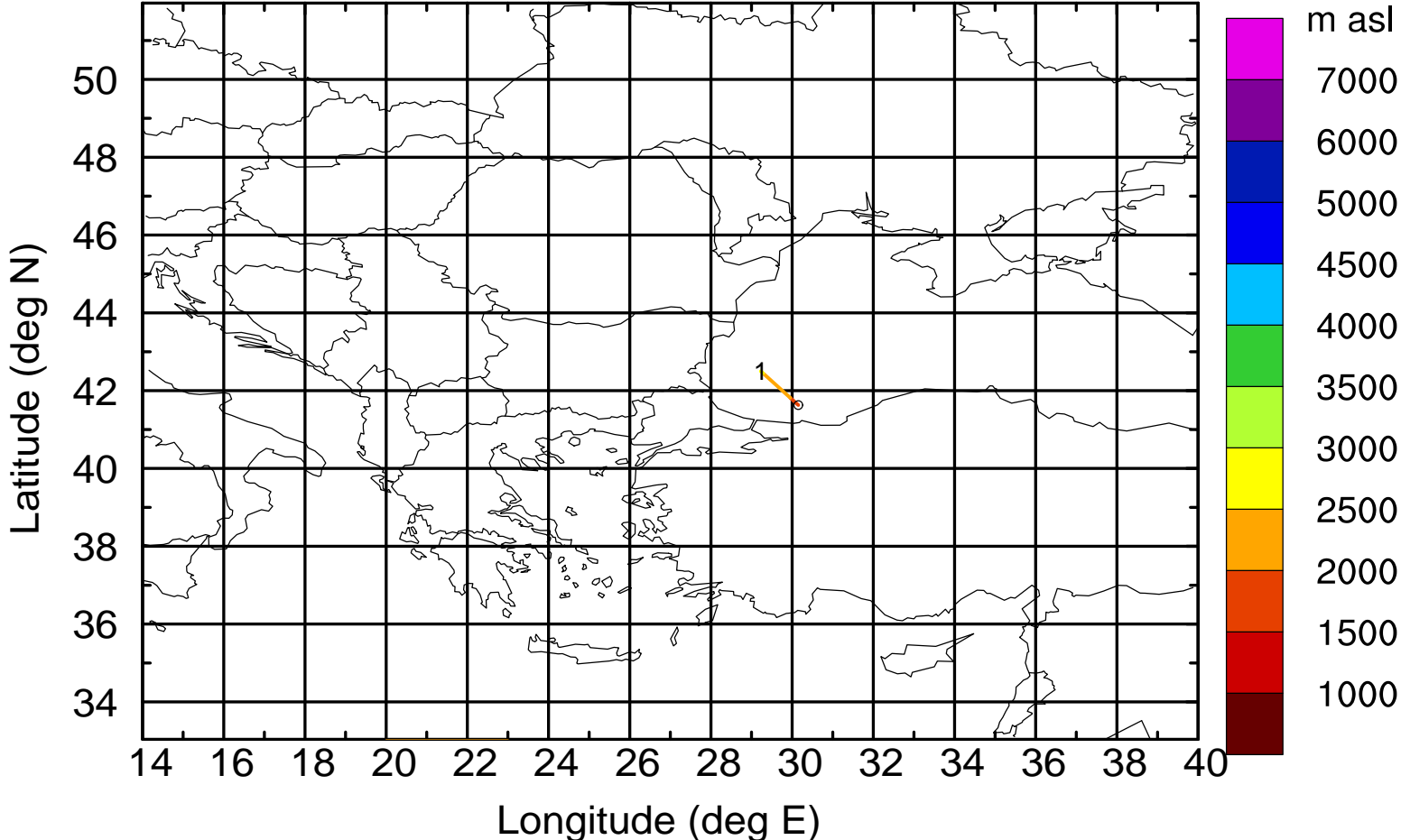
Level #10 of flight 170414a

BWD 20170414/07 -33H = 12/22 UTC



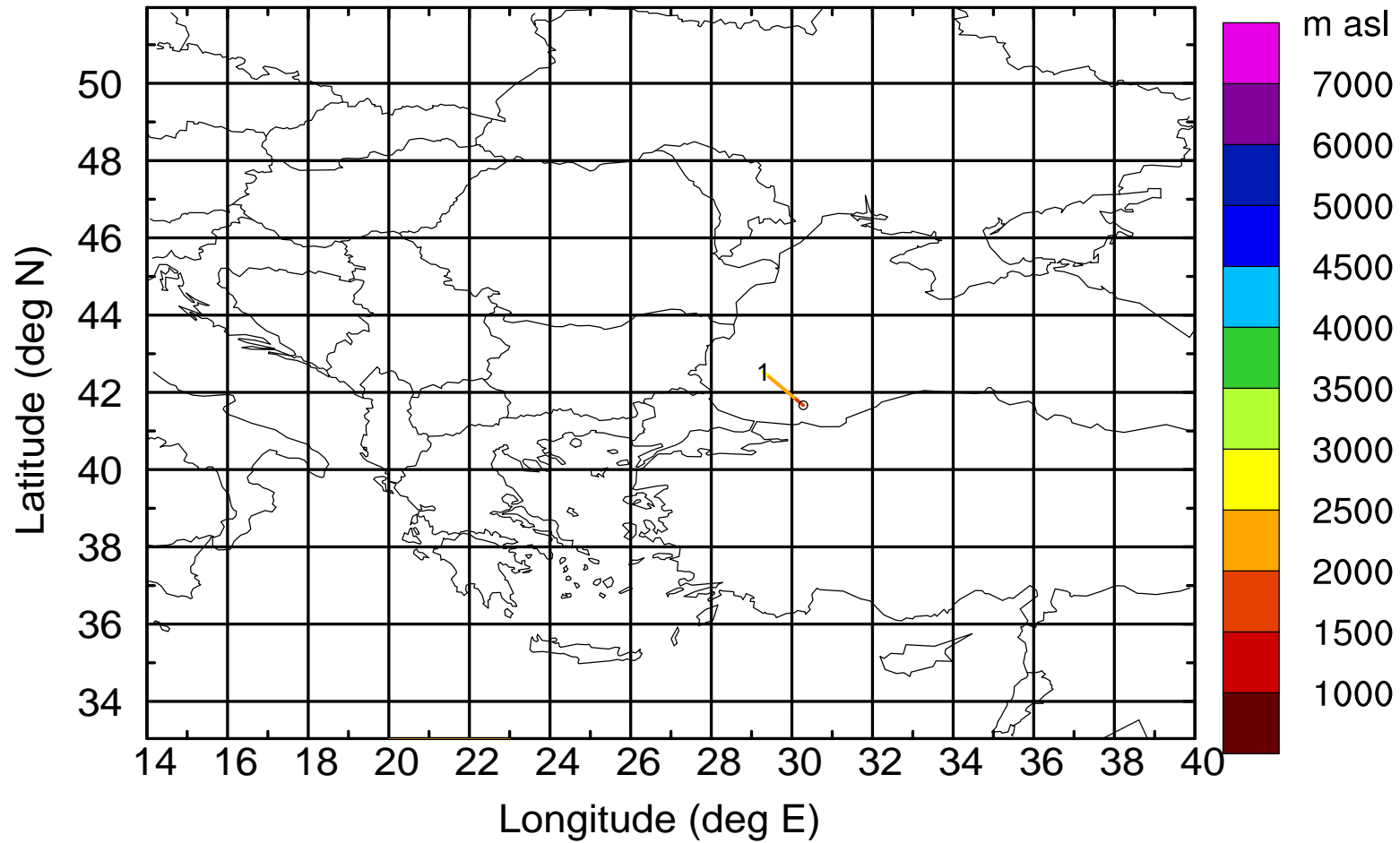
Level #10 of flight 170414a

BWD 20170414/07 -34H = 12/21 UTC



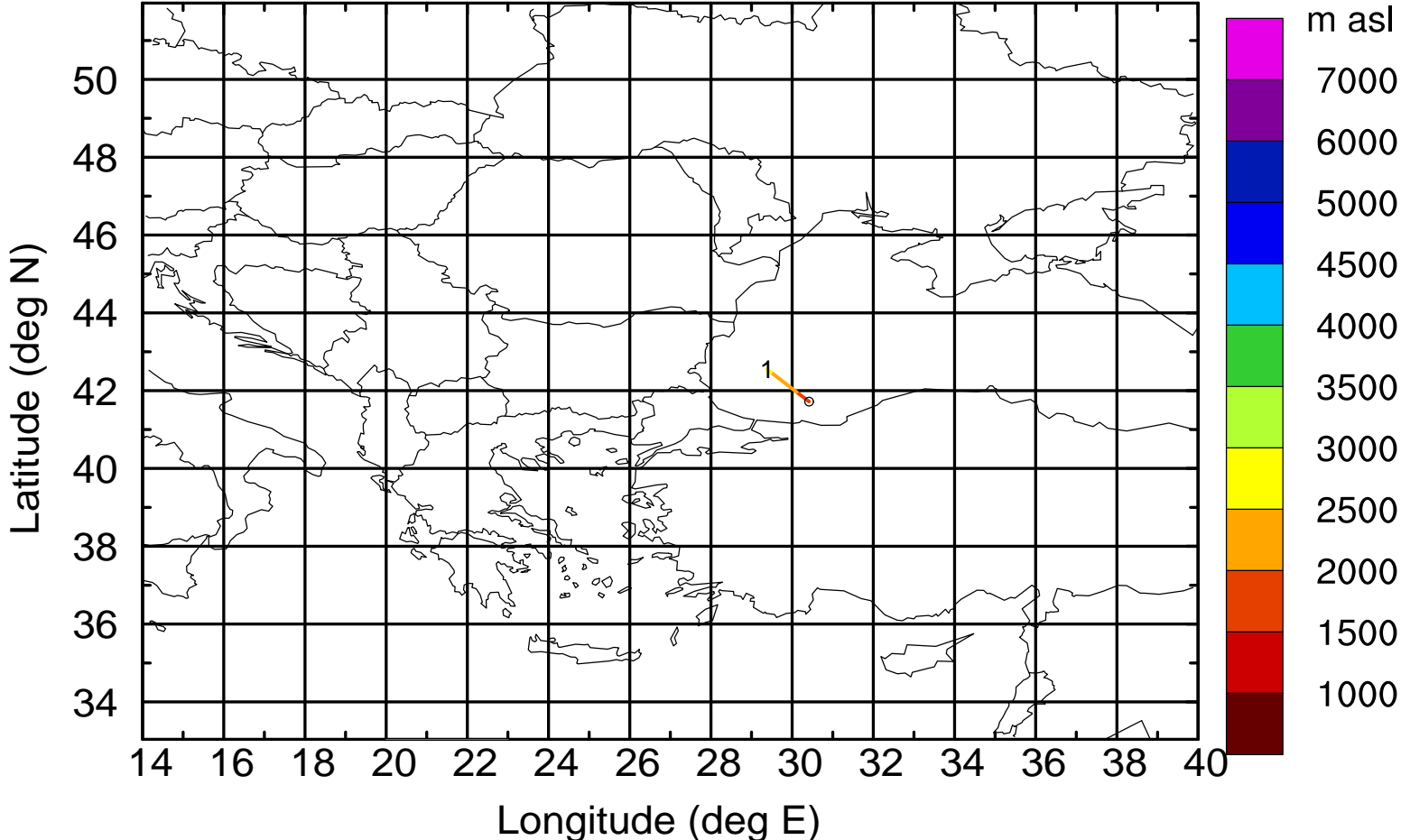
Level #10 of flight 170414a

BWD 20170414/07 -35H = 12/20 UTC



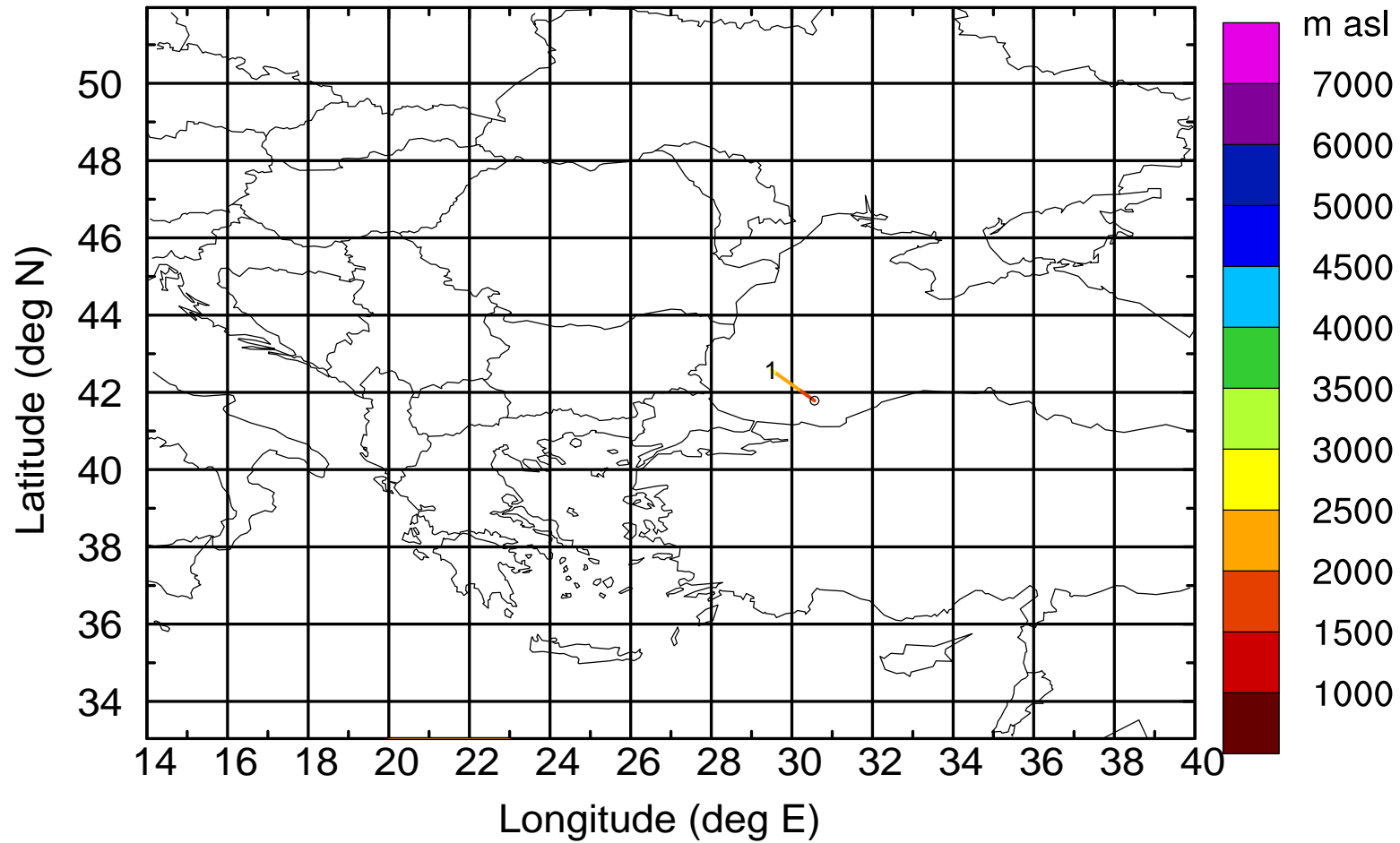
Level #10 of flight 170414a

BWD 20170414/07 -36H = 12/19 UTC



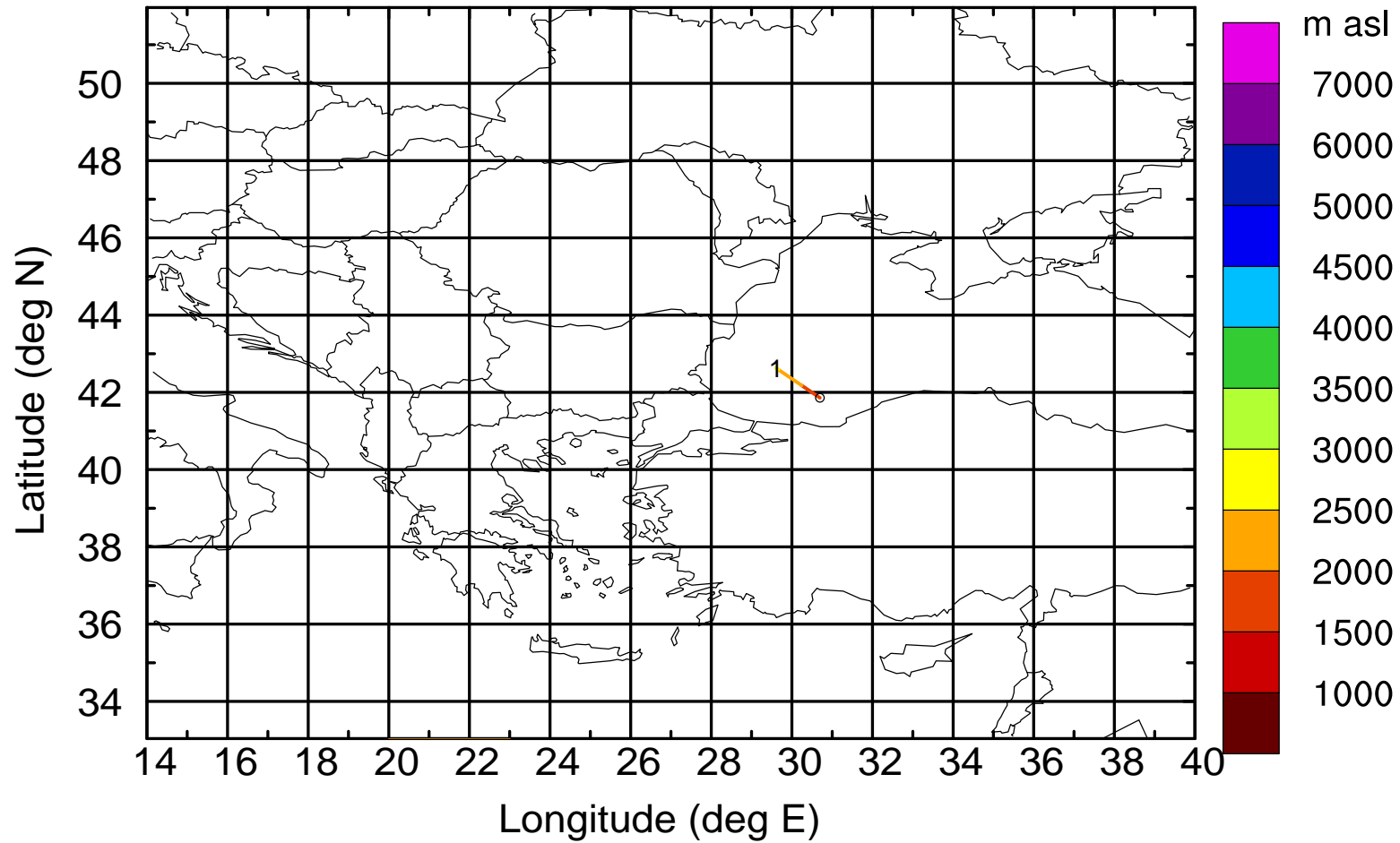
Level #10 of flight 170414a

BWD 20170414/07 -37H = 12/18 UTC



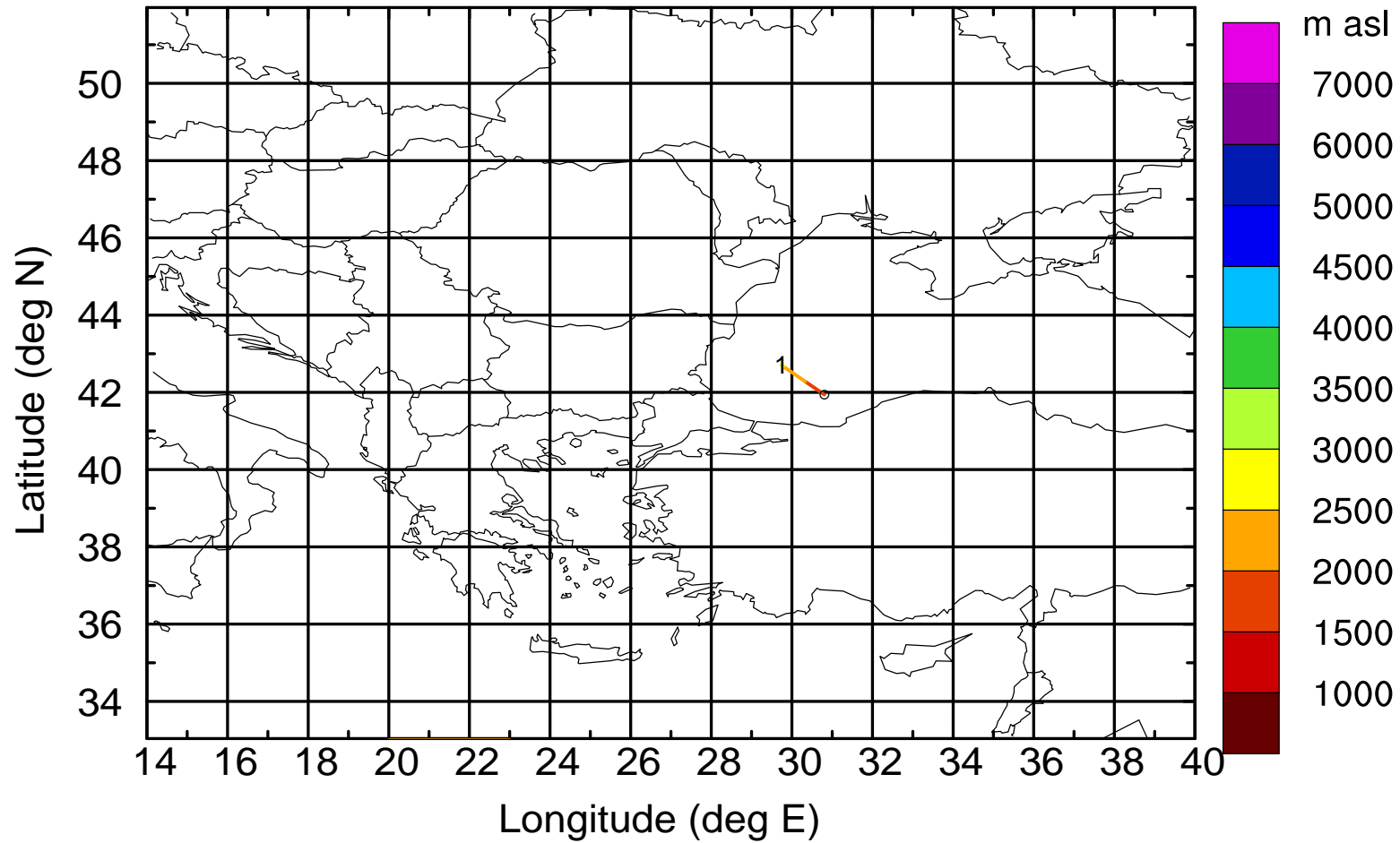
Level #10 of flight 170414a

BWD 20170414/07 -38H = 12/17 UTC



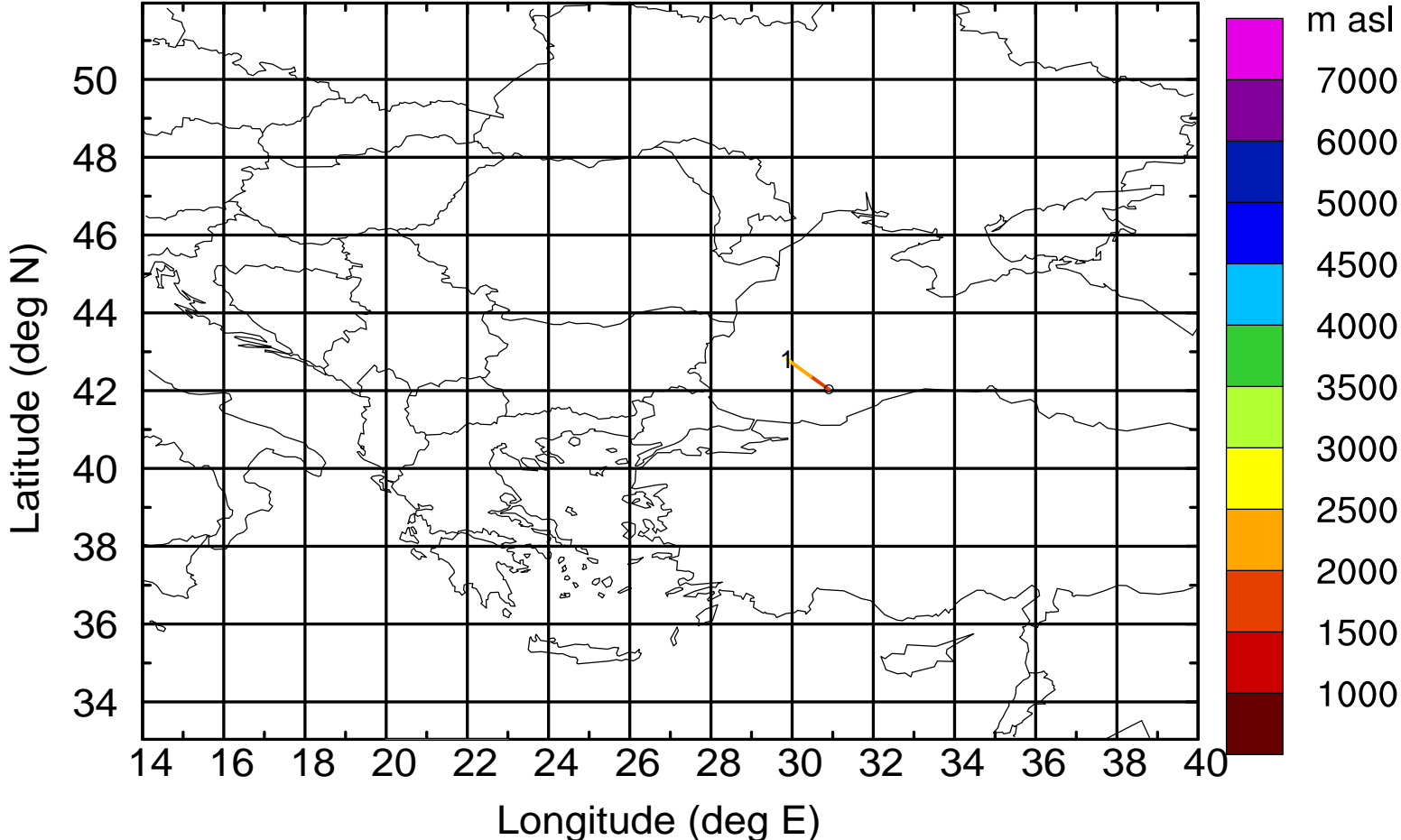
Level #10 of flight 170414a

BWD 20170414/07 -39H = 12/16 UTC



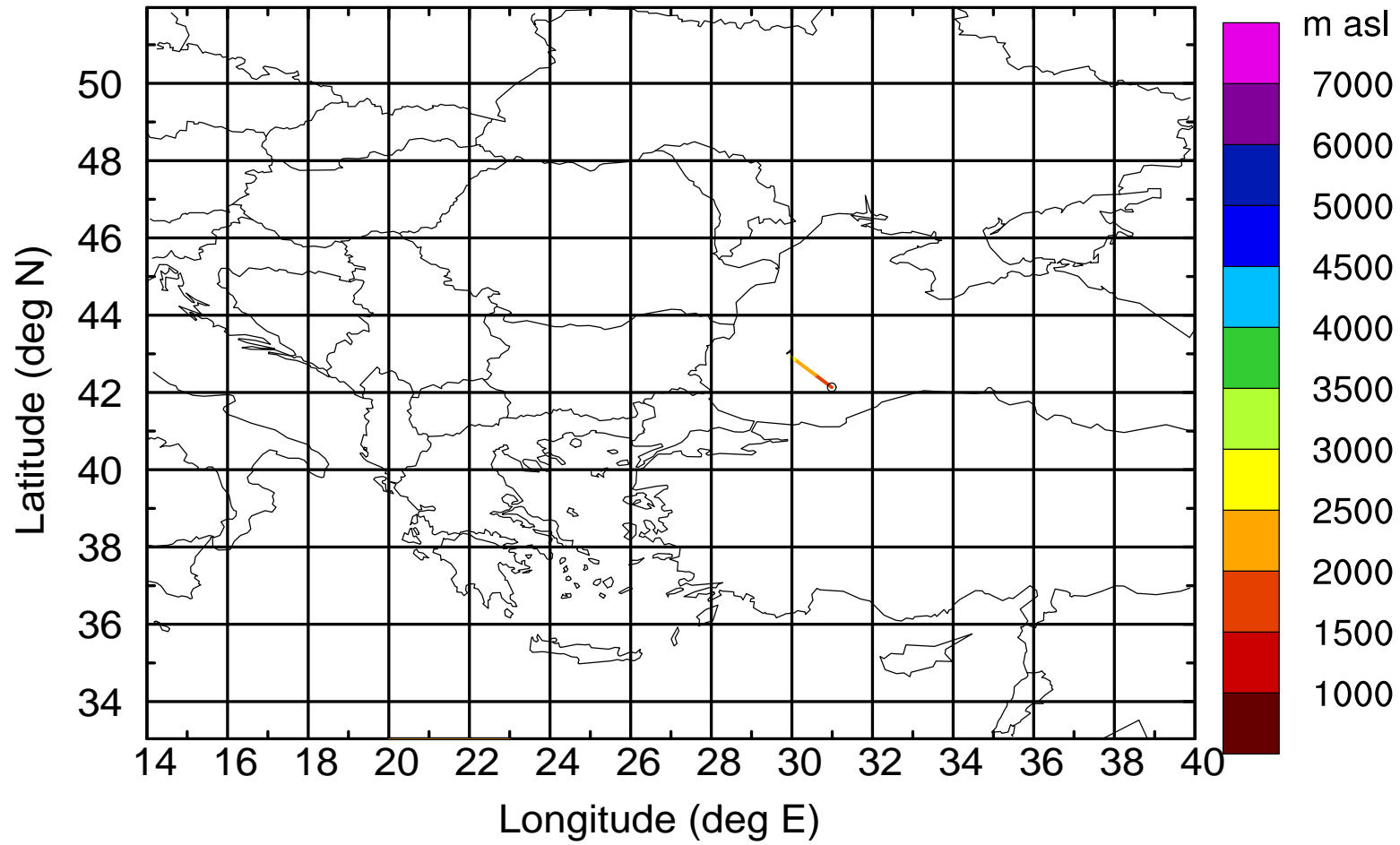
Level #10 of flight 170414a

BWD 20170414/07 -40H = 12/15 UTC



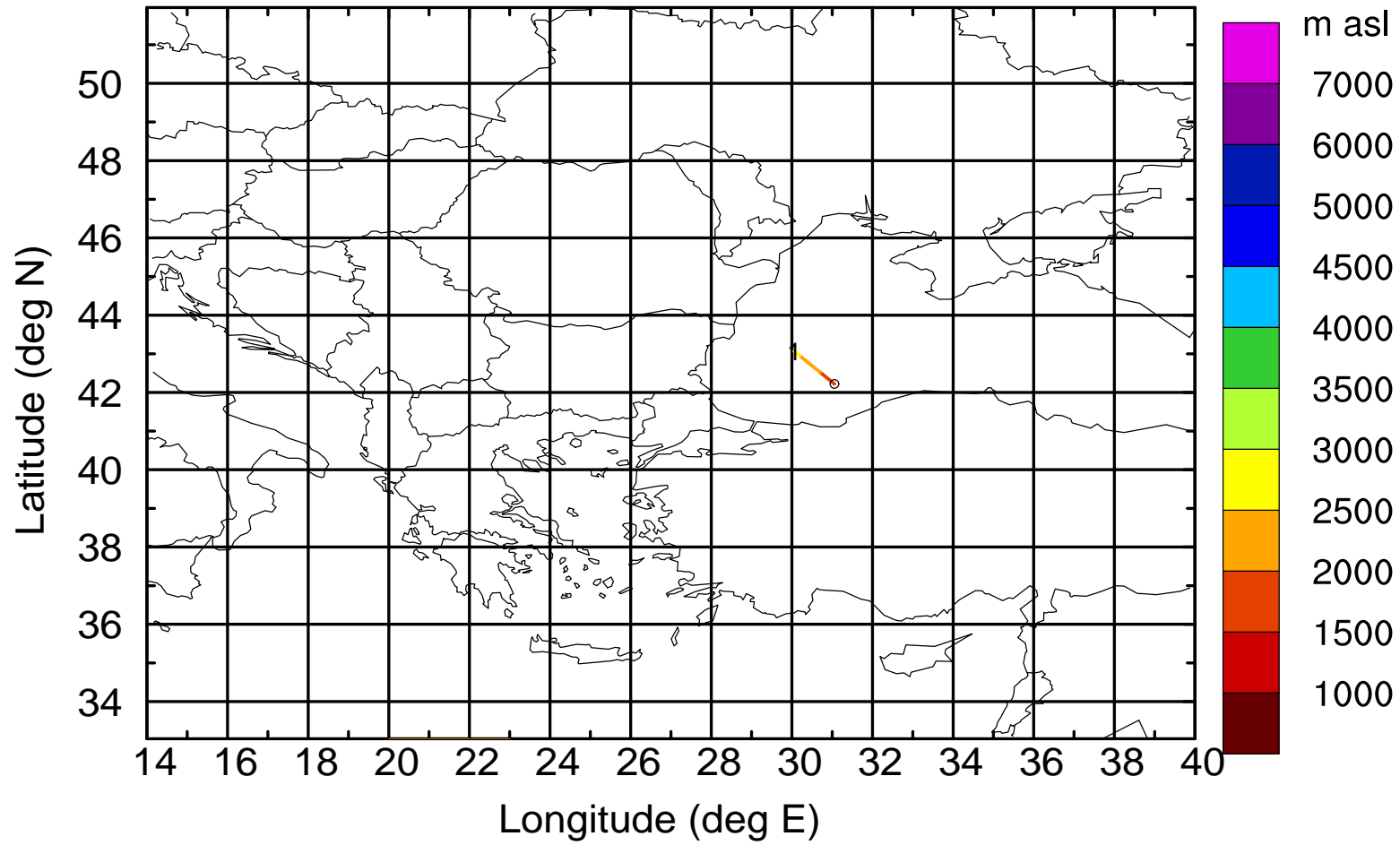
Level #10 of flight 170414a

BWD 20170414/07 -41H = 12/14 UTC



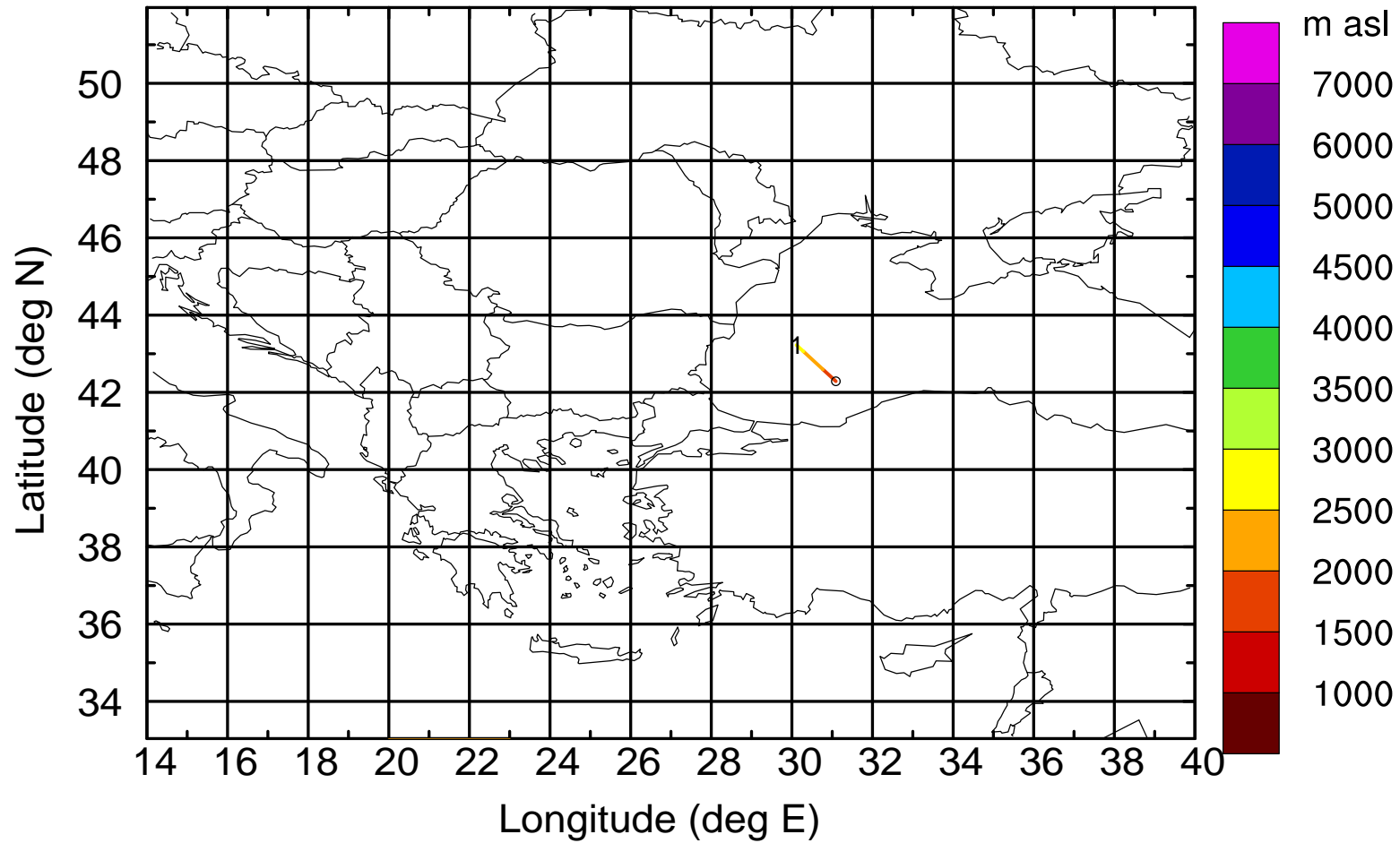
Level #10 of flight 170414a

BWD 20170414/07 -42H = 12/13 UTC



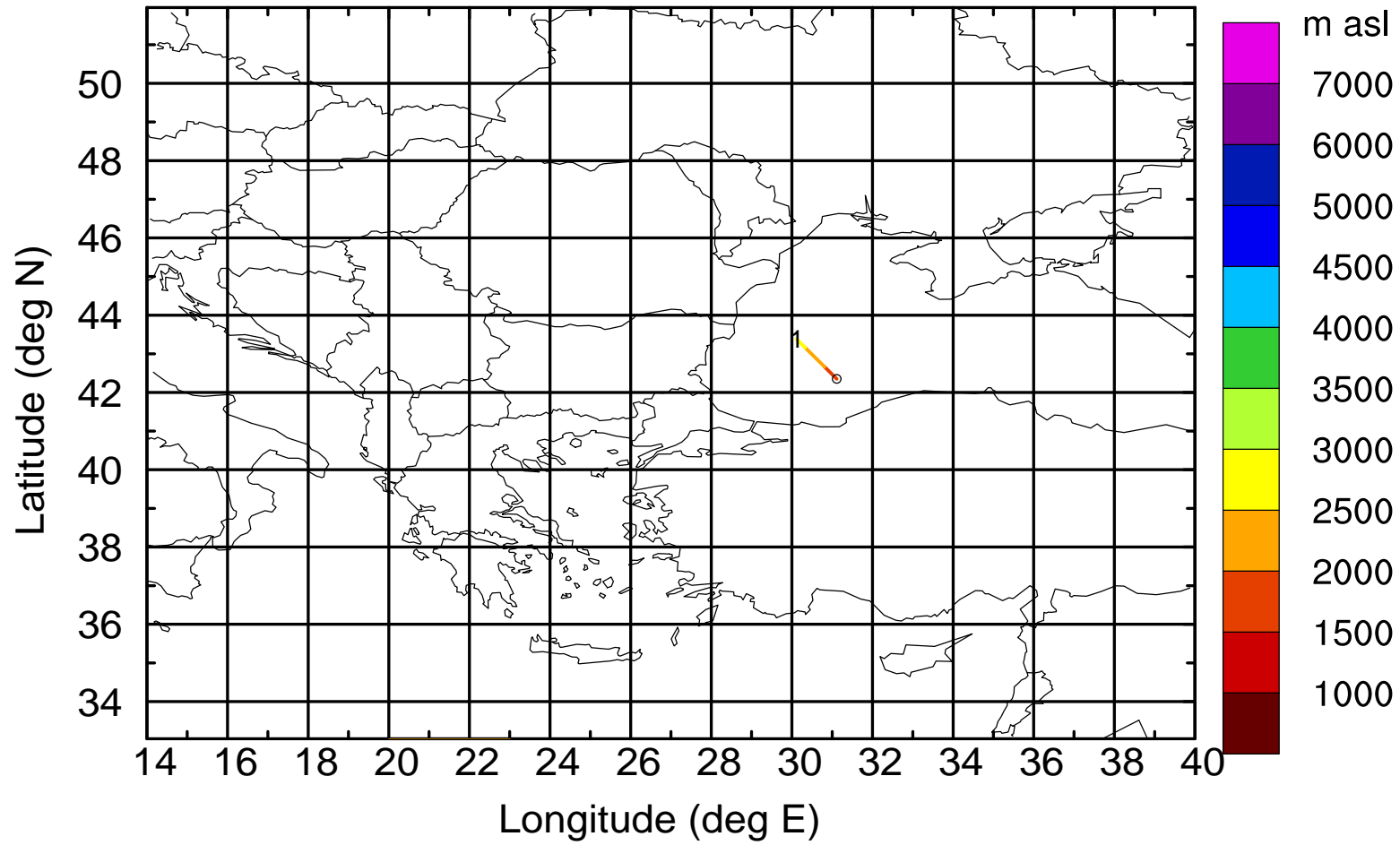
Level #10 of flight 170414a

BWD 20170414/07 -43H = 12/12 UTC



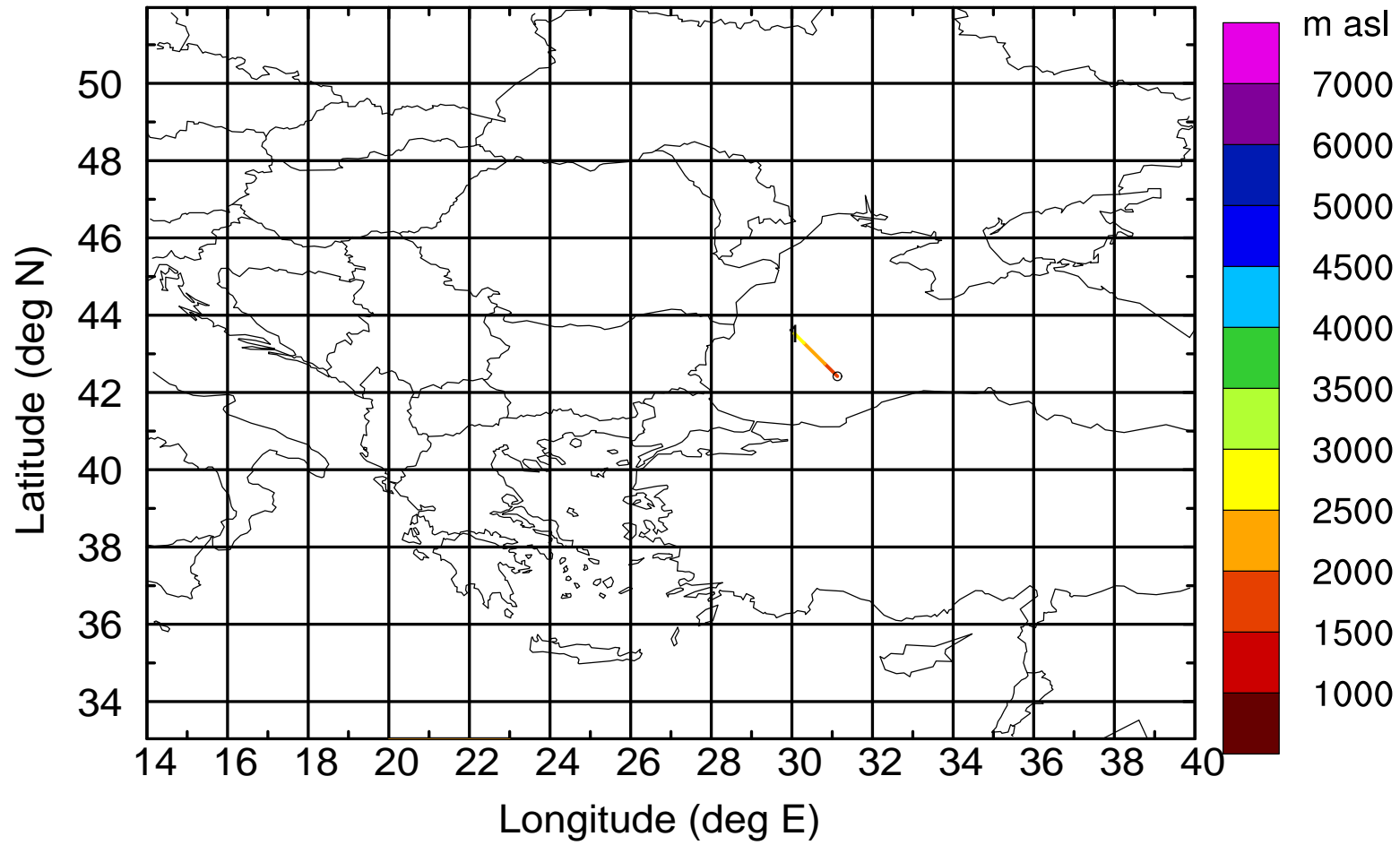
Level #10 of flight 170414a

BWD 20170414/07 -44H = 12/11 UTC



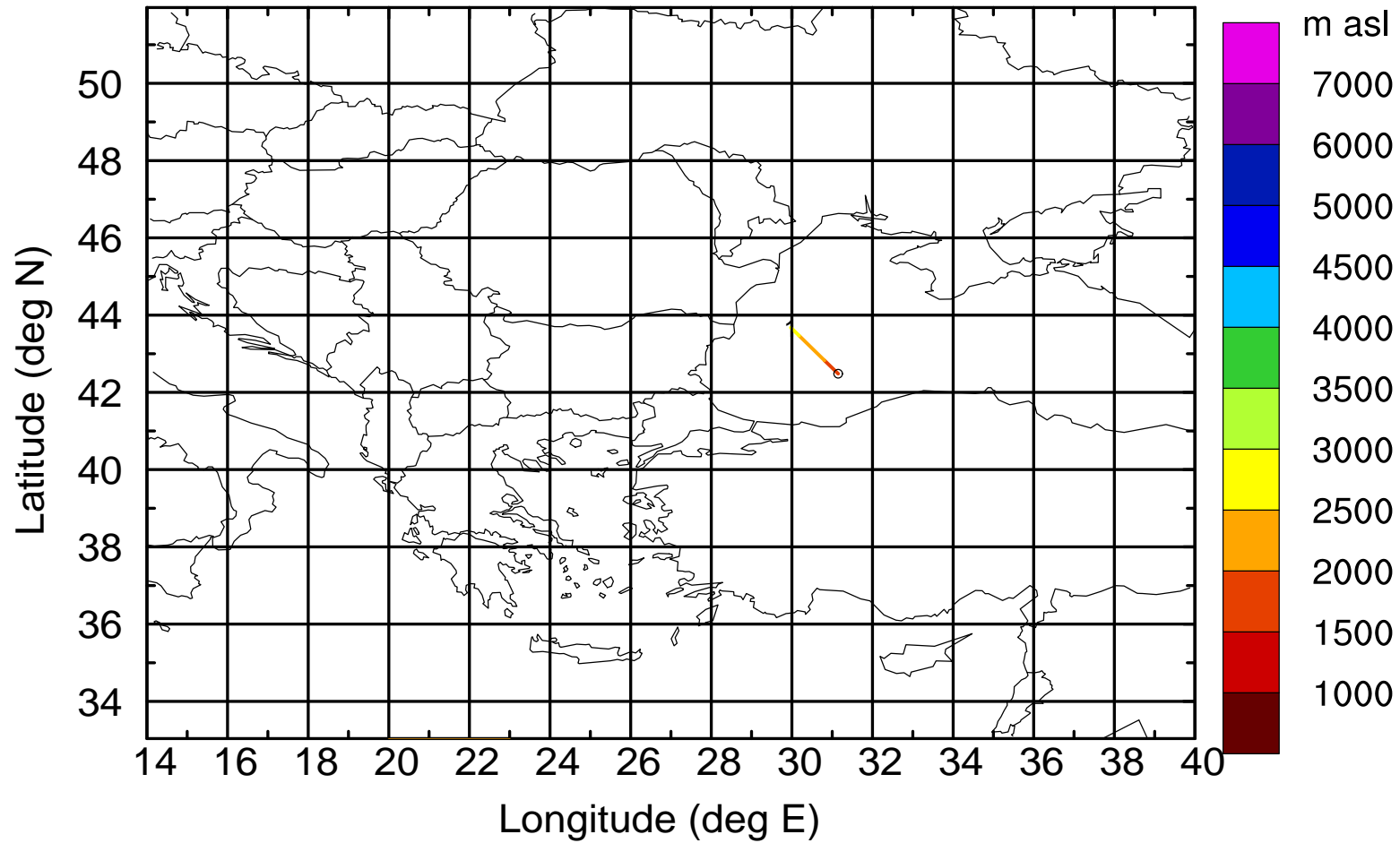
Level #10 of flight 170414a

BWD 20170414/07 -45H = 12/10 UTC



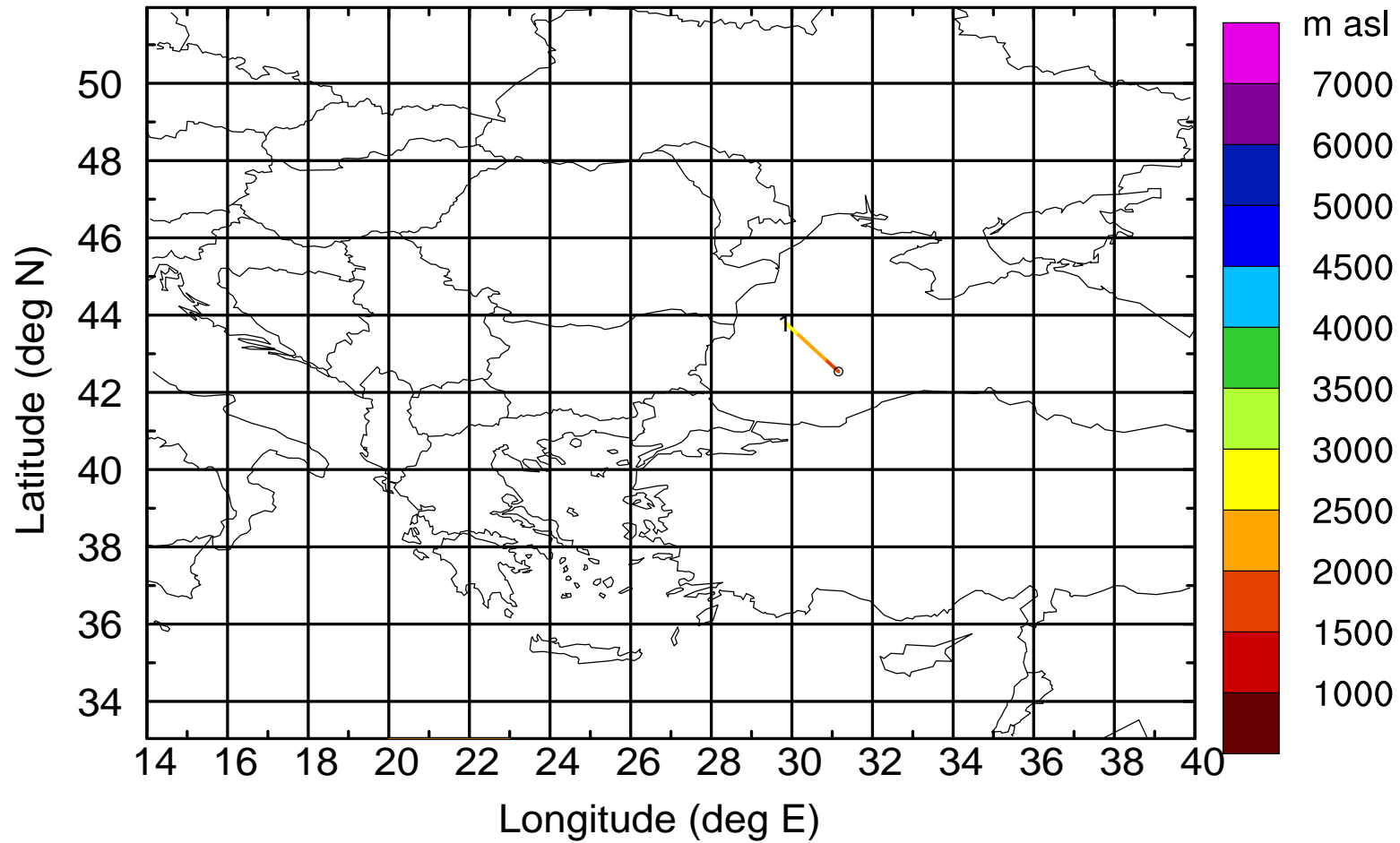
Level #10 of flight 170414a

BWD 20170414/07 -46H = 12/09 UTC



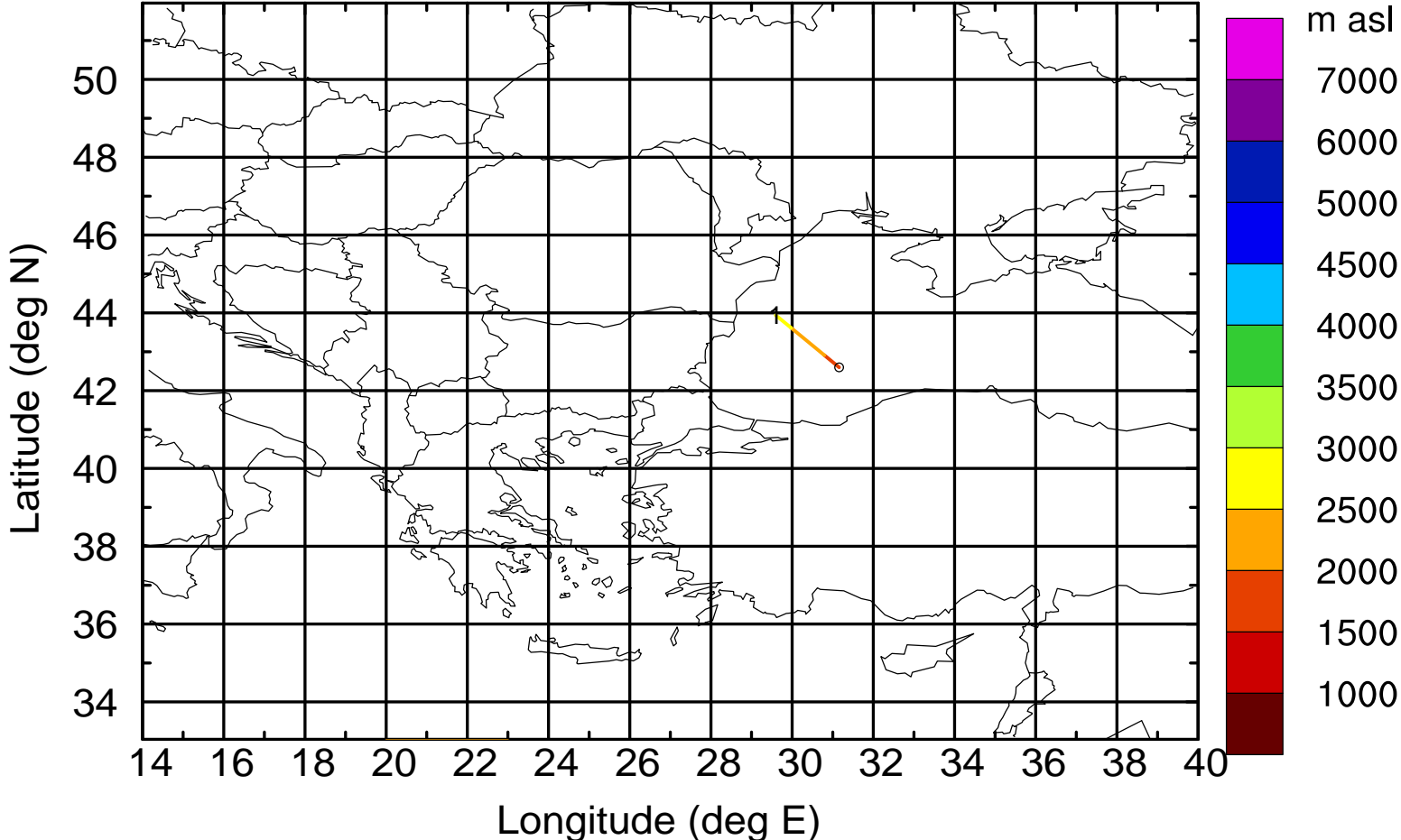
Level #10 of flight 170414a

BWD 20170414/07 -47H = 12/08 UTC



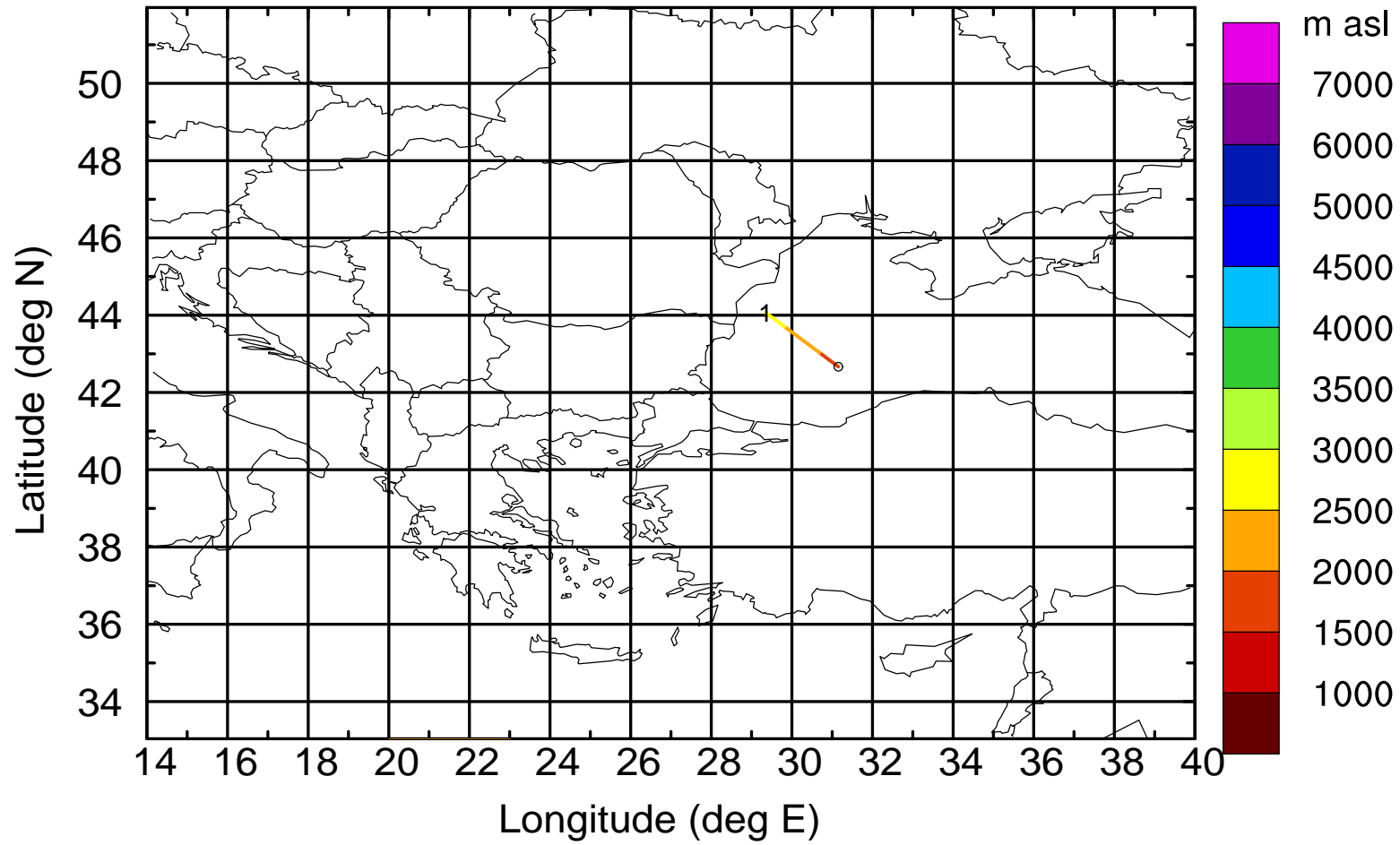
Level #10 of flight 170414a

BWD 20170414/07 -48H = 12/07 UTC



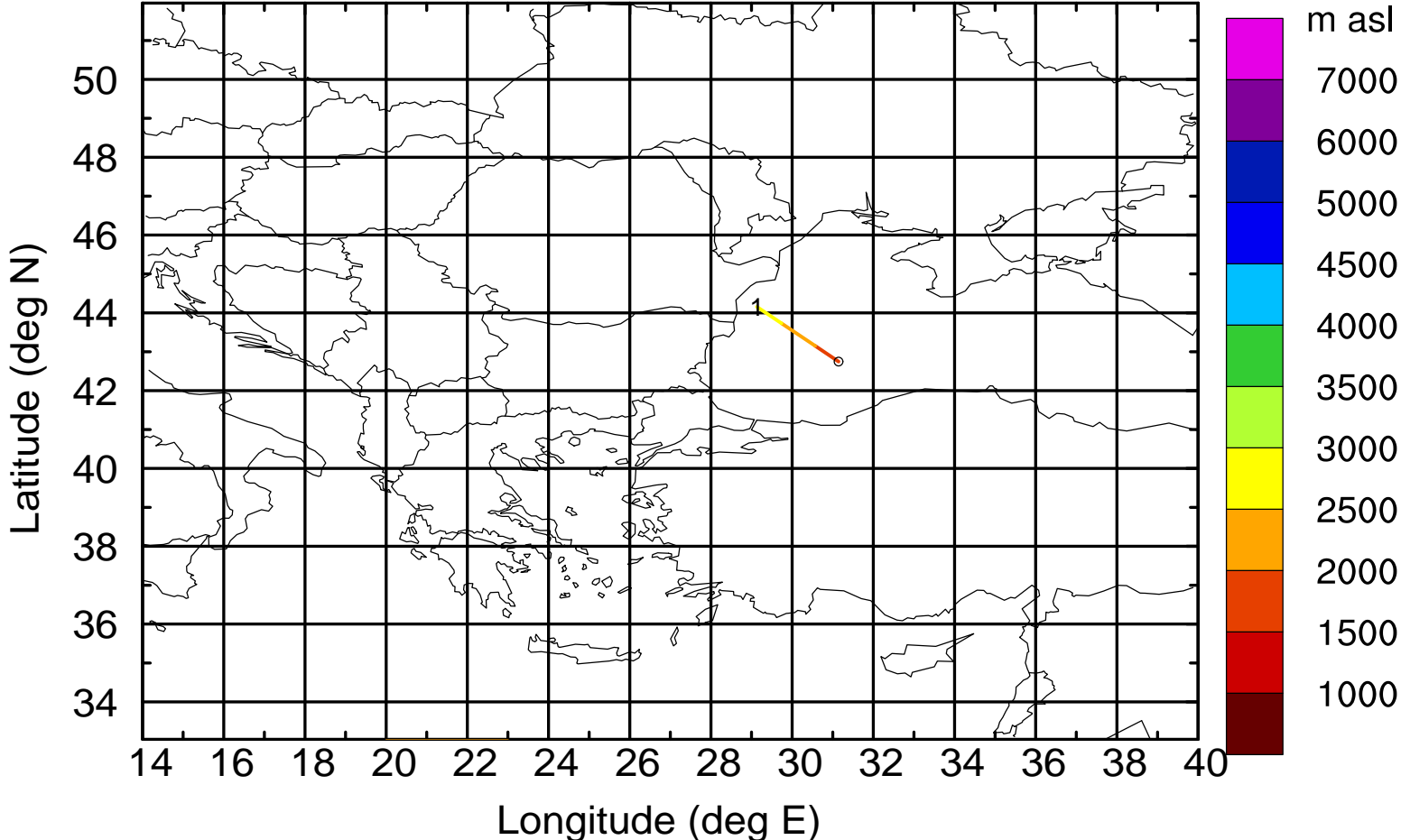
Level #10 of flight 170414a

BWD 20170414/07 -49H = 12/06 UTC



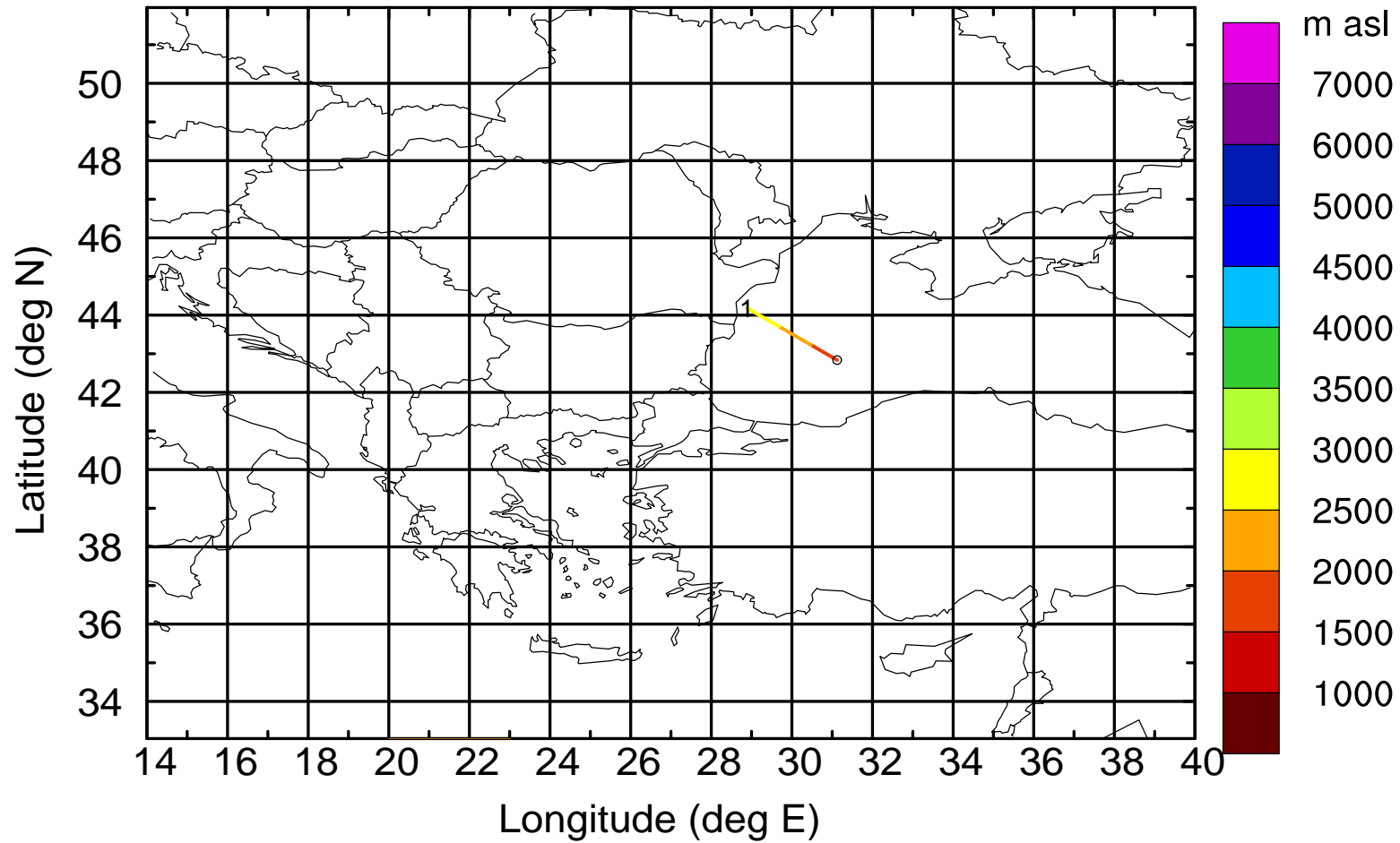
Level #10 of flight 170414a

BWD 20170414/07 -50H = 12/05 UTC



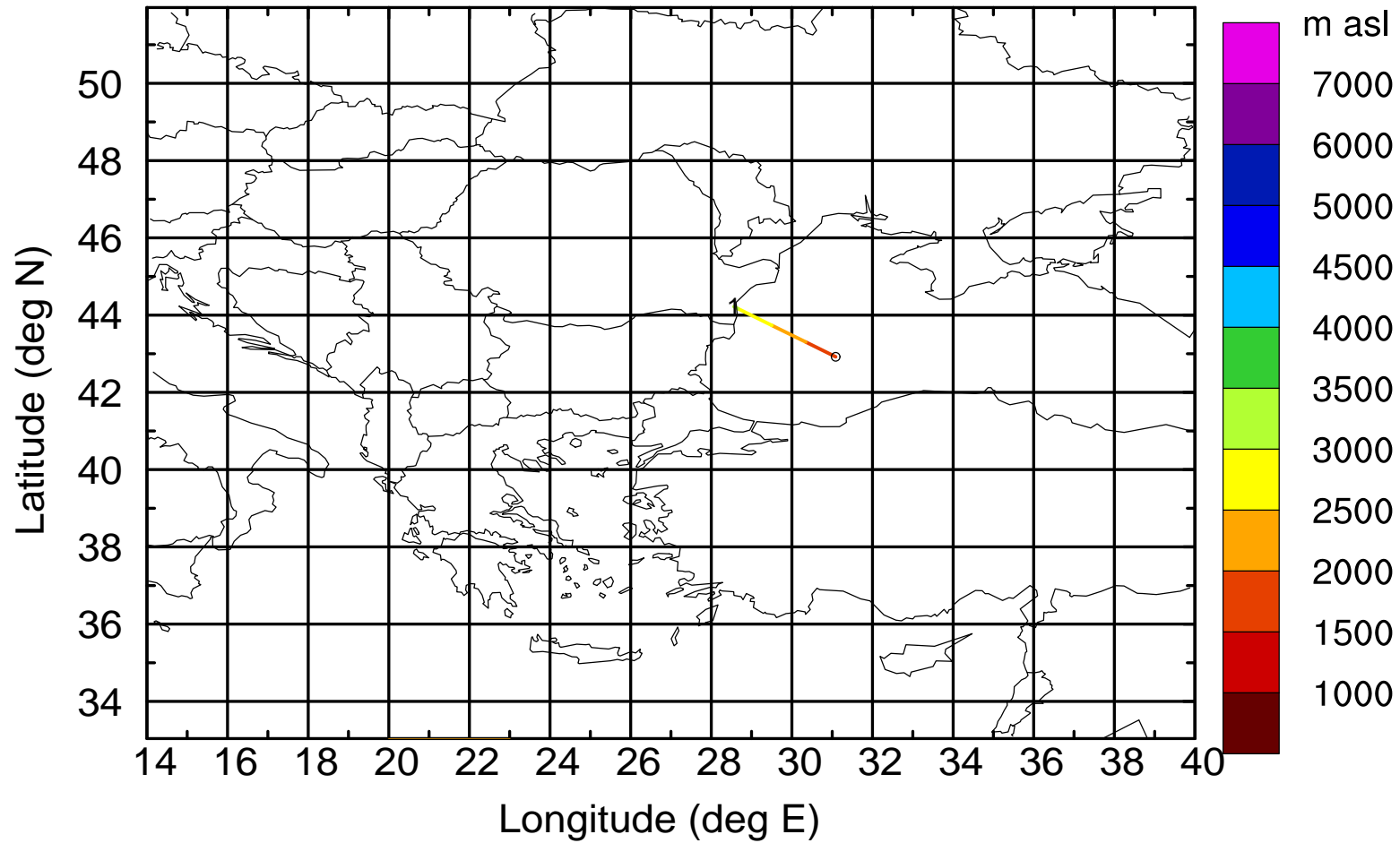
Level #10 of flight 170414a

BWD 20170414/07 -51H = 12/04 UTC



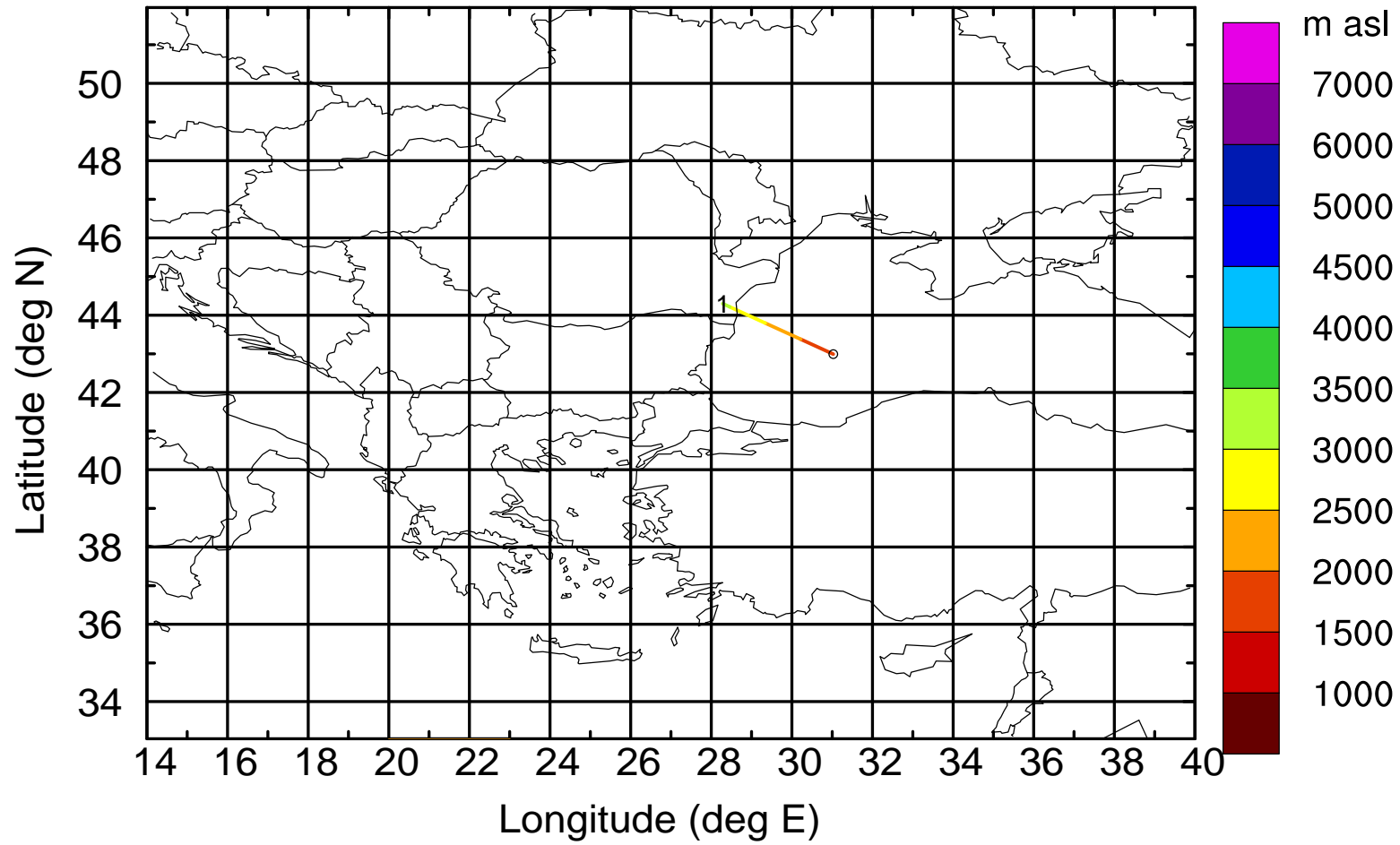
Level #10 of flight 170414a

BWD 20170414/07 -52H = 12/03 UTC



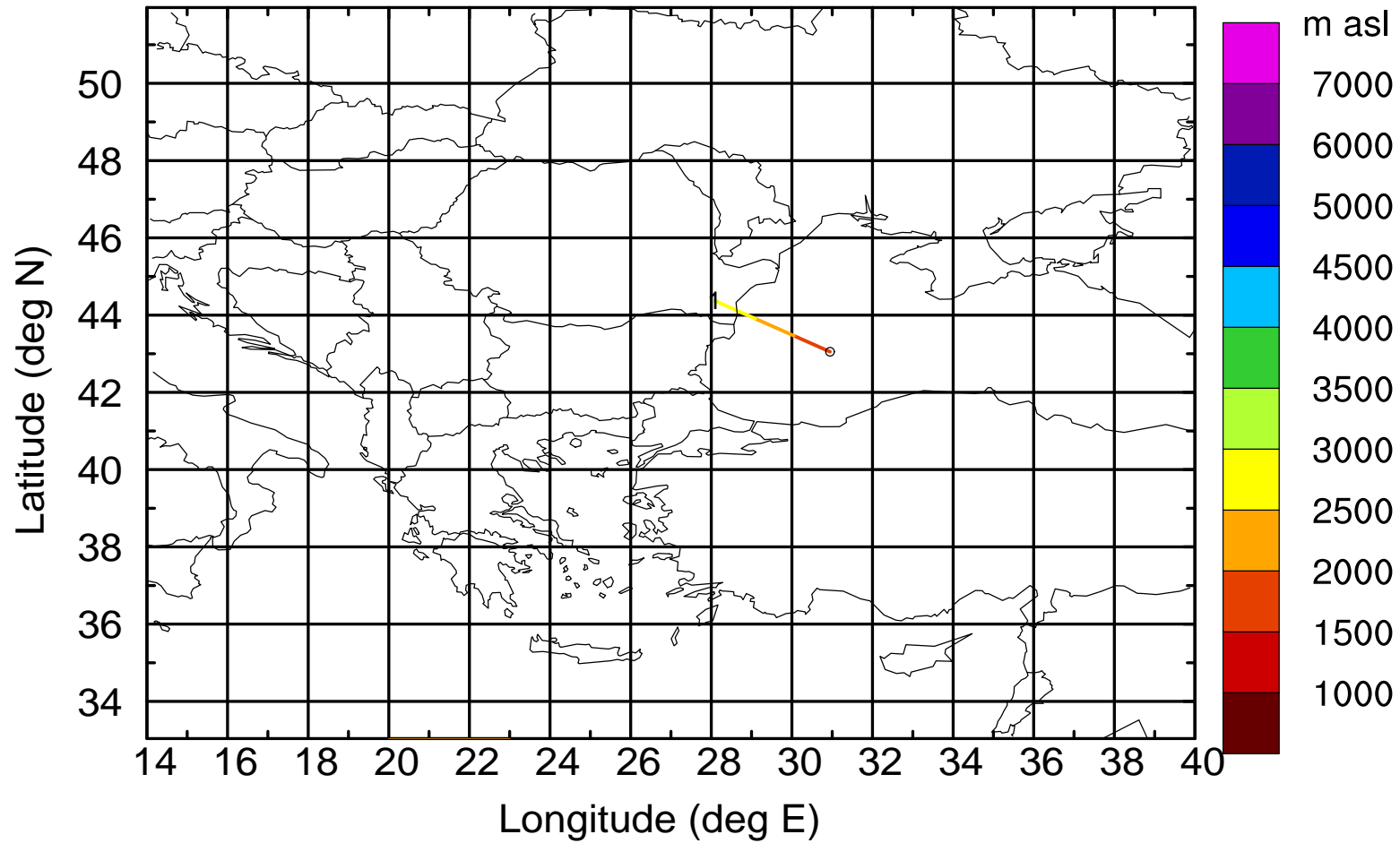
Level #10 of flight 170414a

BWD 20170414/07 -53H = 12/02 UTC



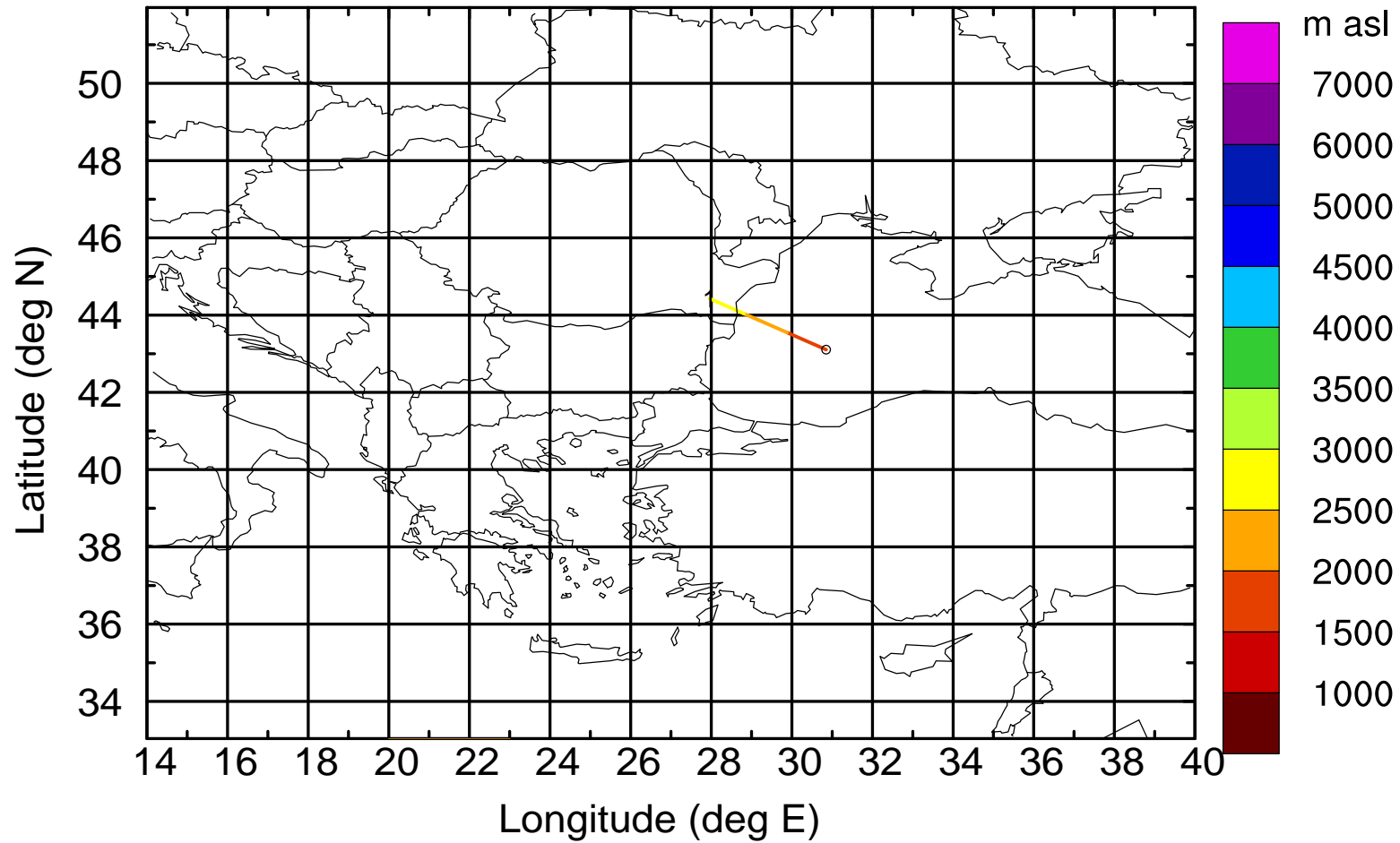
Level #10 of flight 170414a

BWD 20170414/07 -54H = 12/01 UTC



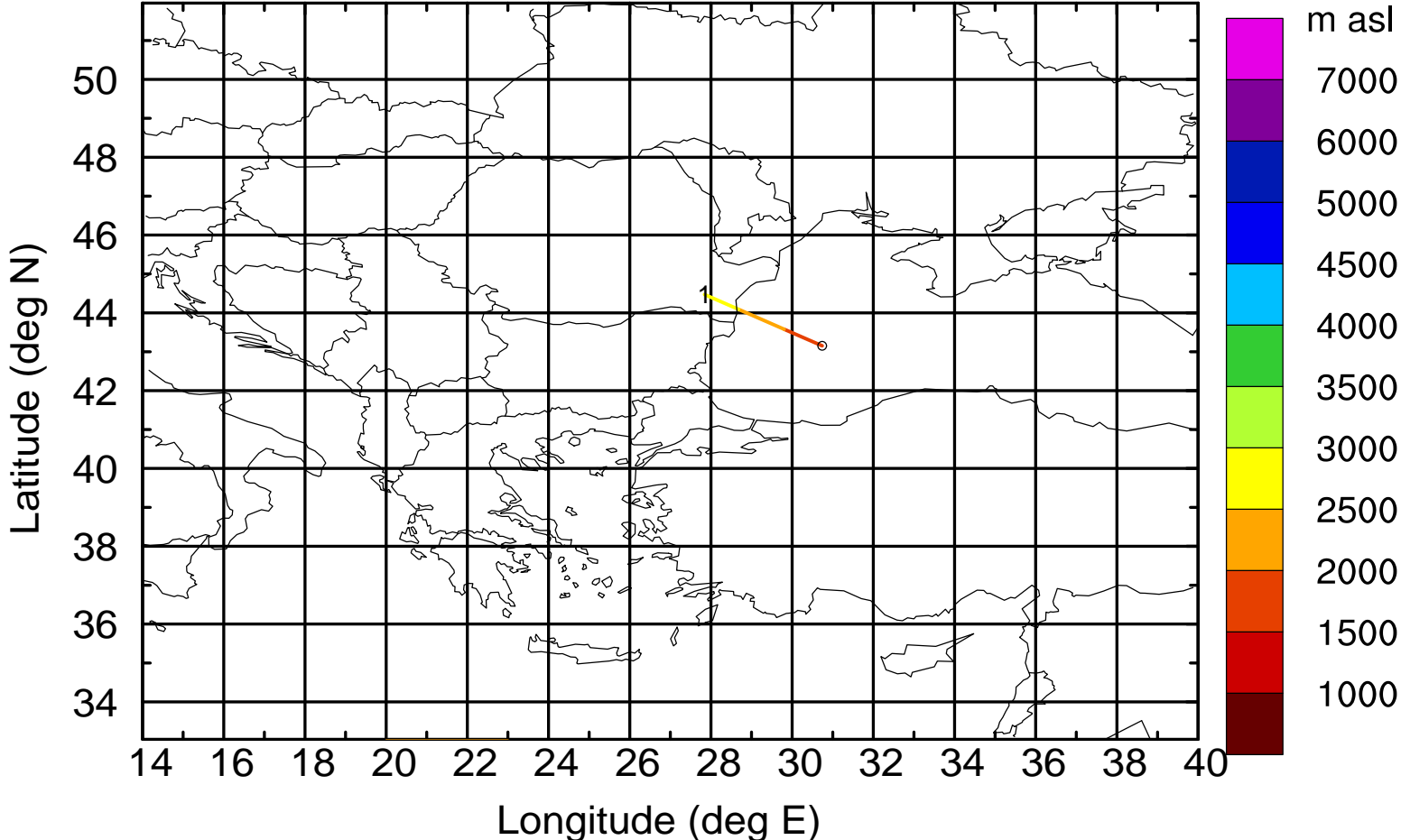
Level #10 of flight 170414a

BWD 20170414/07 -55H = 12/00 UTC



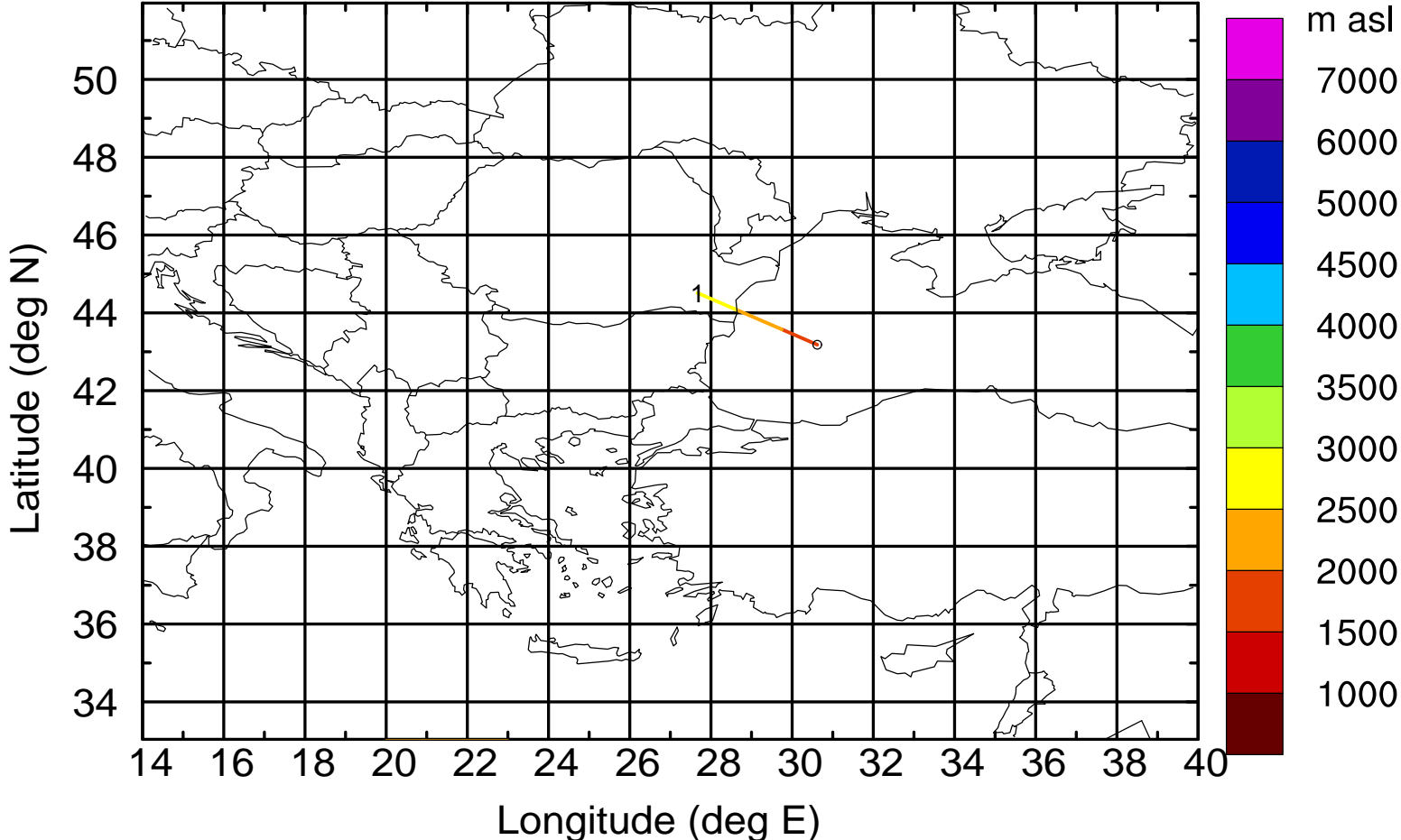
Level #10 of flight 170414a

BWD 20170414/07 -56H = 11/23 UTC



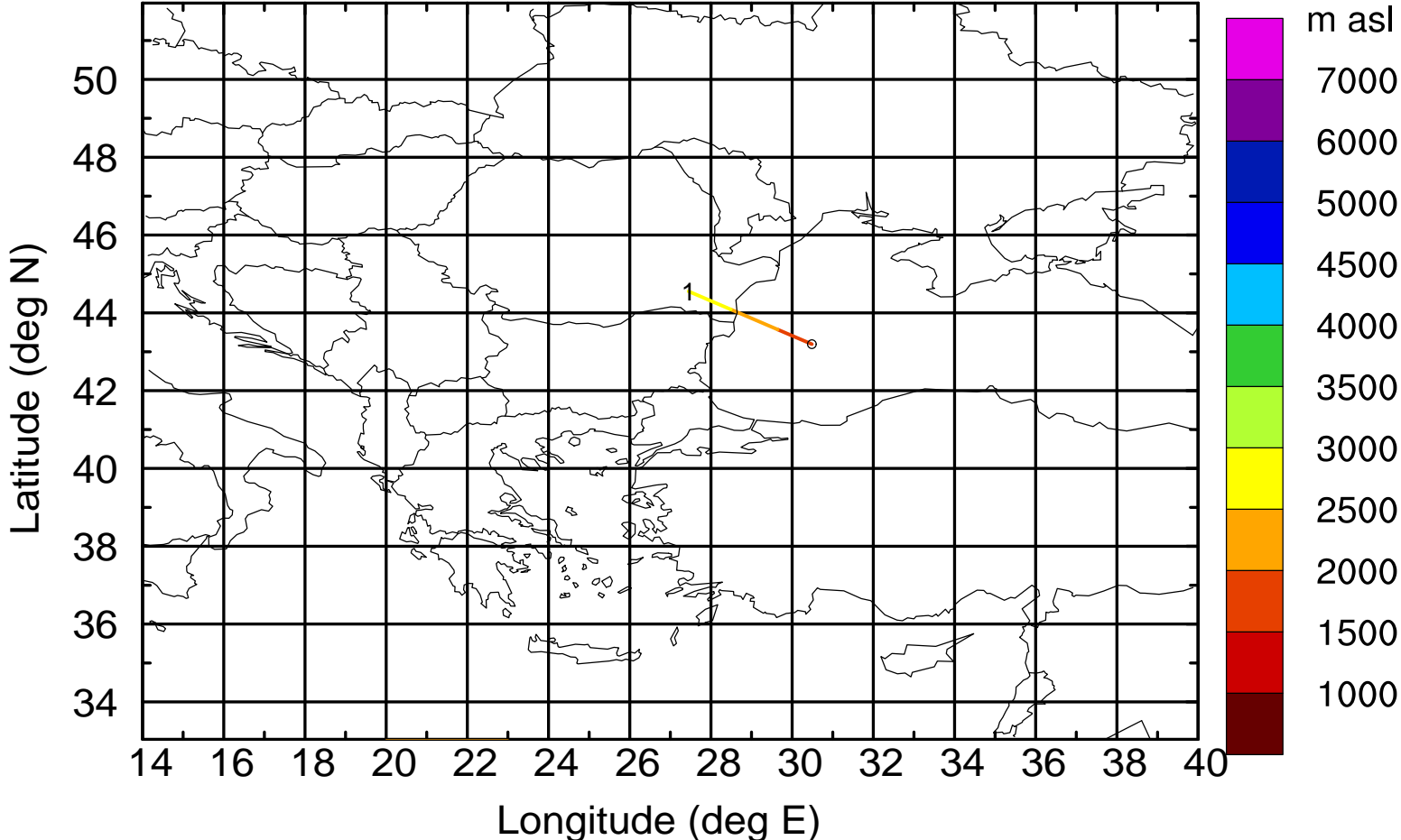
Level #10 of flight 170414a

BWD 20170414/07 -57H = 11/22 UTC



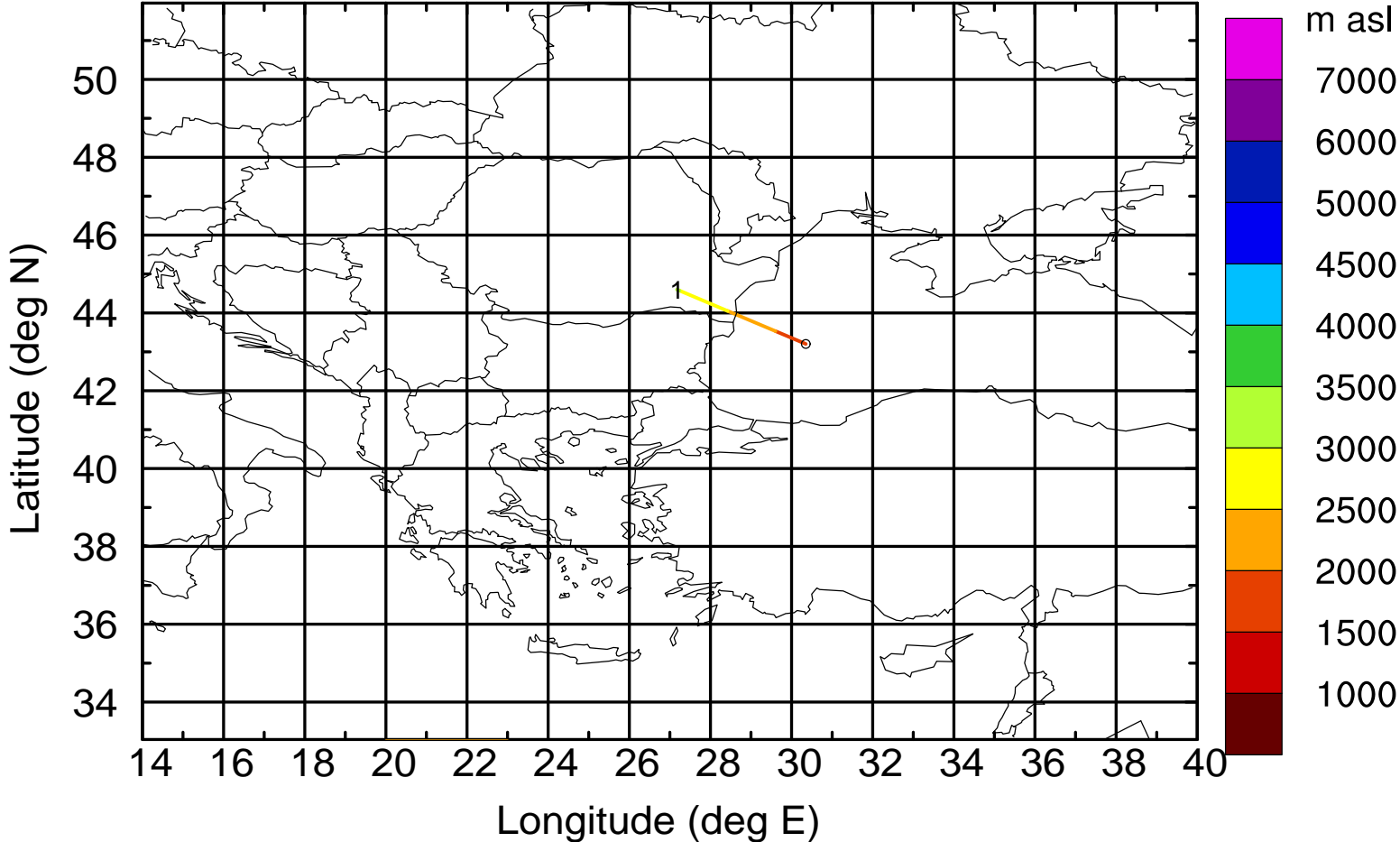
Level #10 of flight 170414a

BWD 20170414/07 -58H = 11/21 UTC



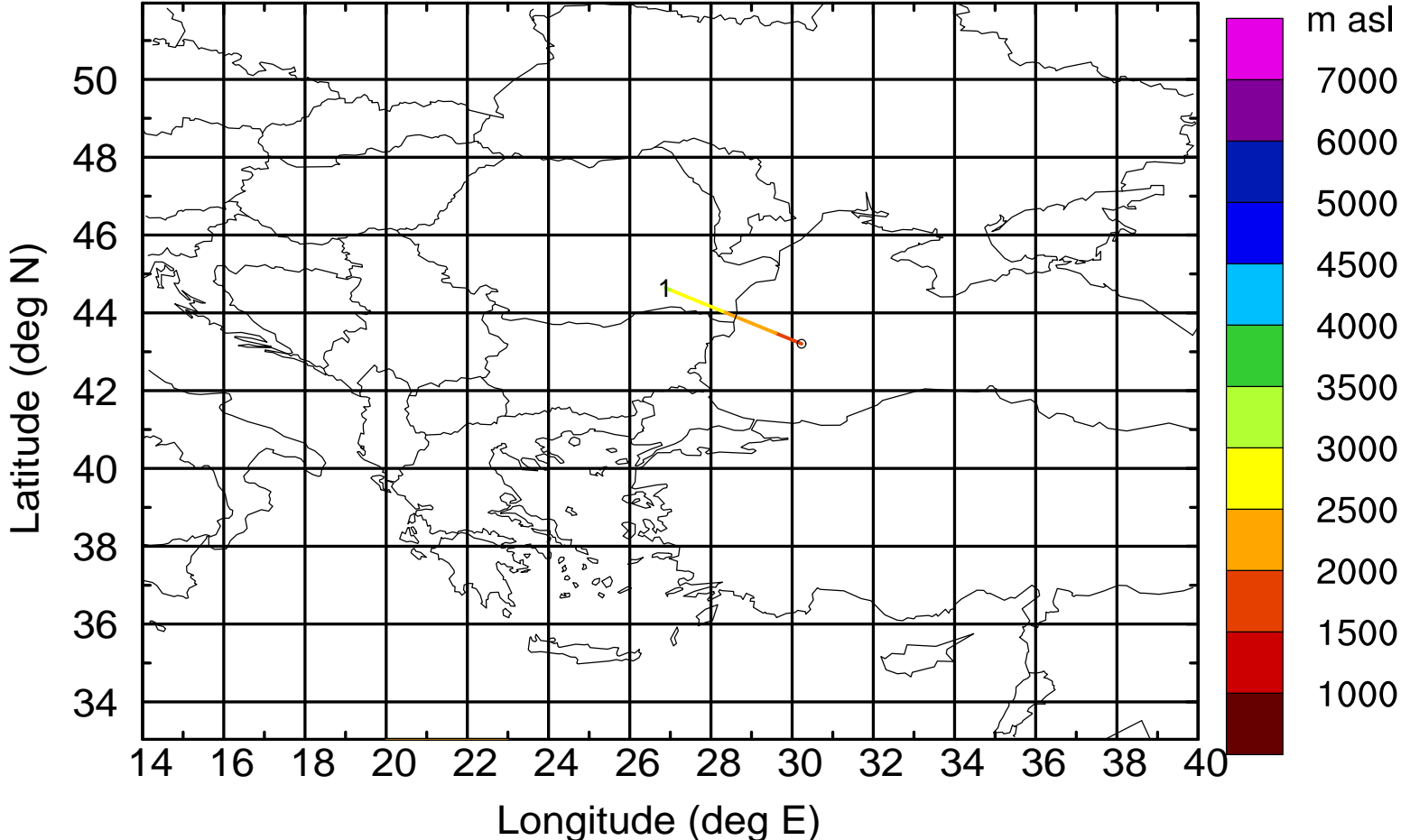
Level #10 of flight 170414a

BWD 20170414/07 -59H = 11/20 UTC



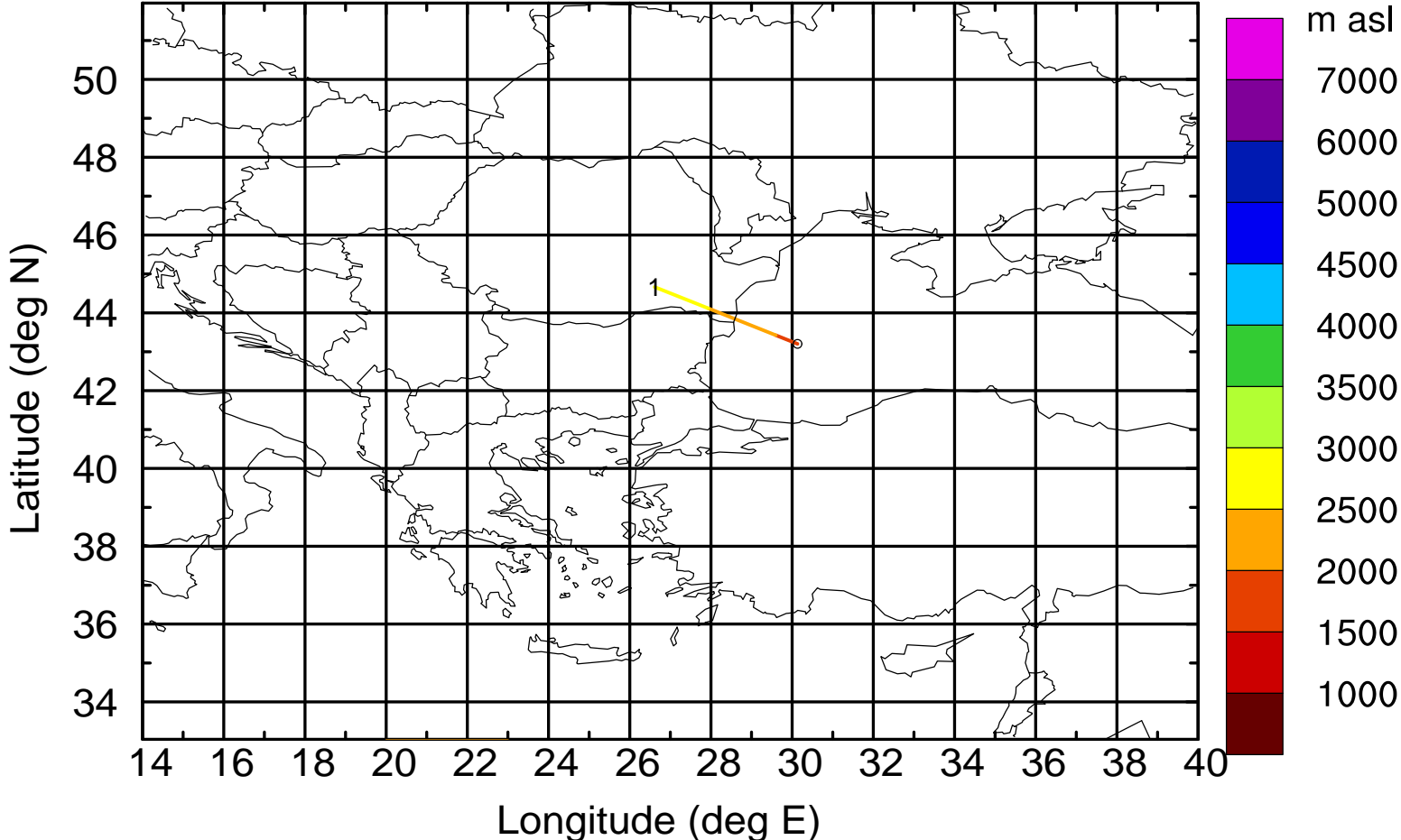
Level #10 of flight 170414a

BWD 20170414/07 -60H = 11/19 UTC



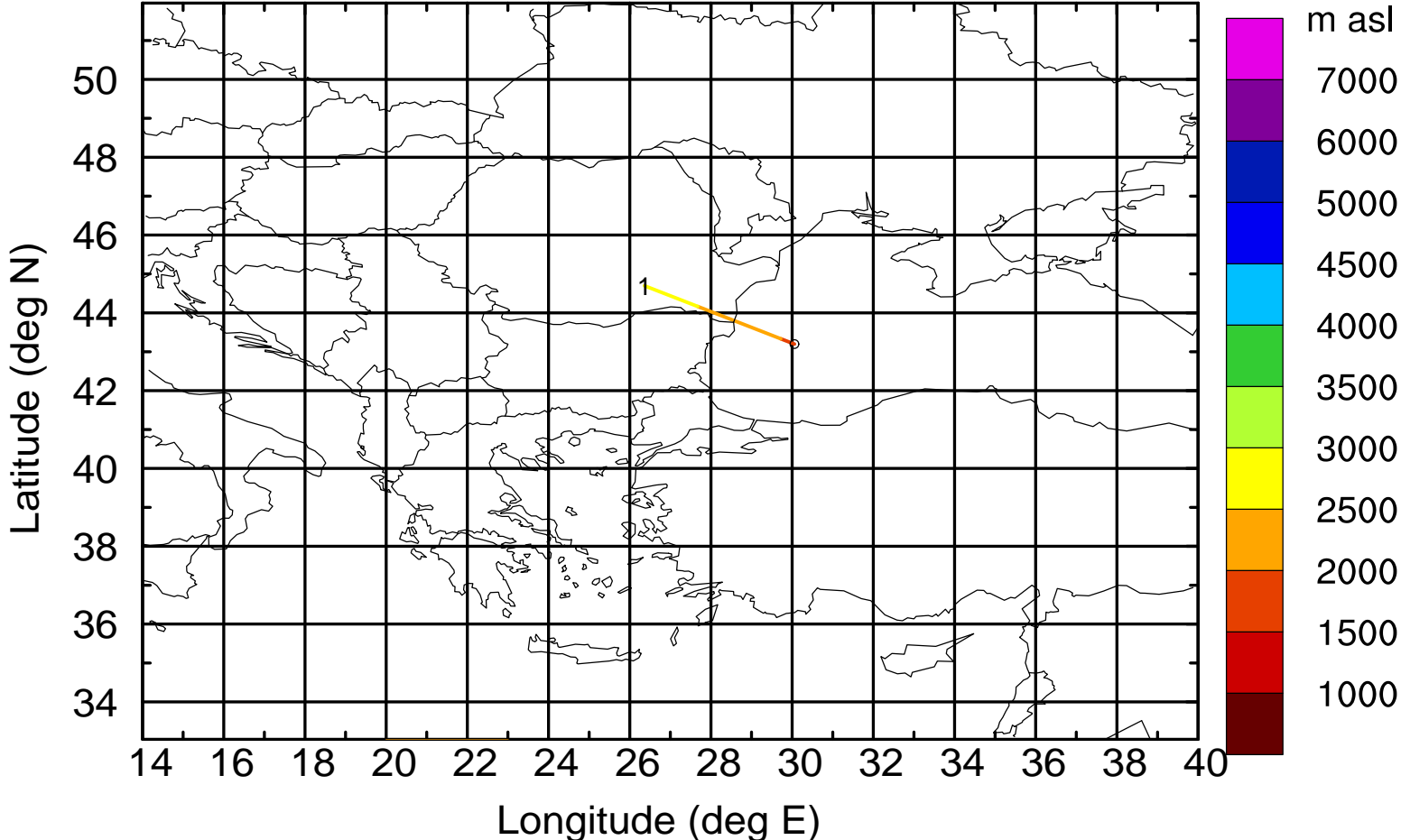
Level #10 of flight 170414a

BWD 20170414/07 -61H = 11/18 UTC



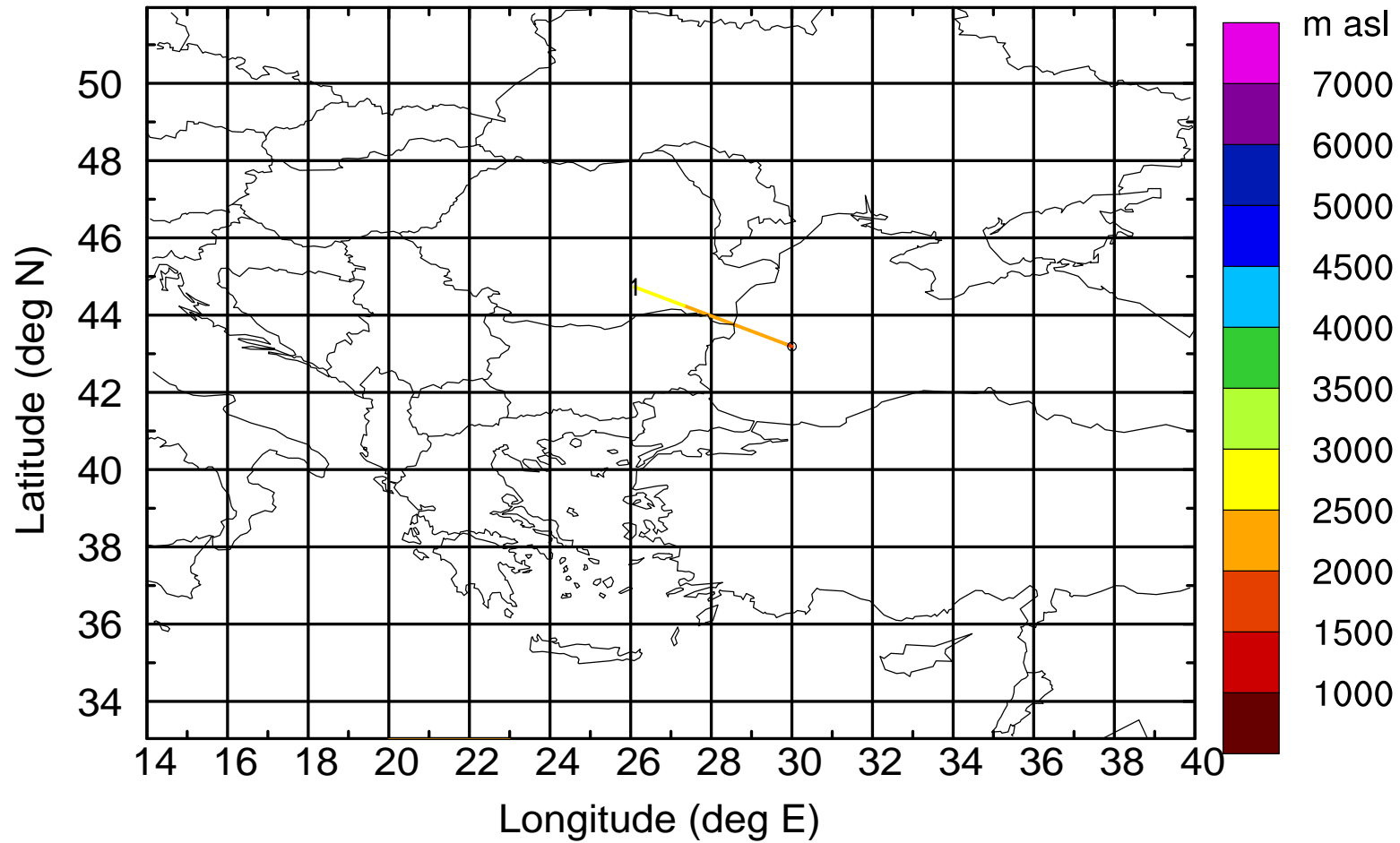
Level #10 of flight 170414a

BWD 20170414/07 -62H = 11/17 UTC



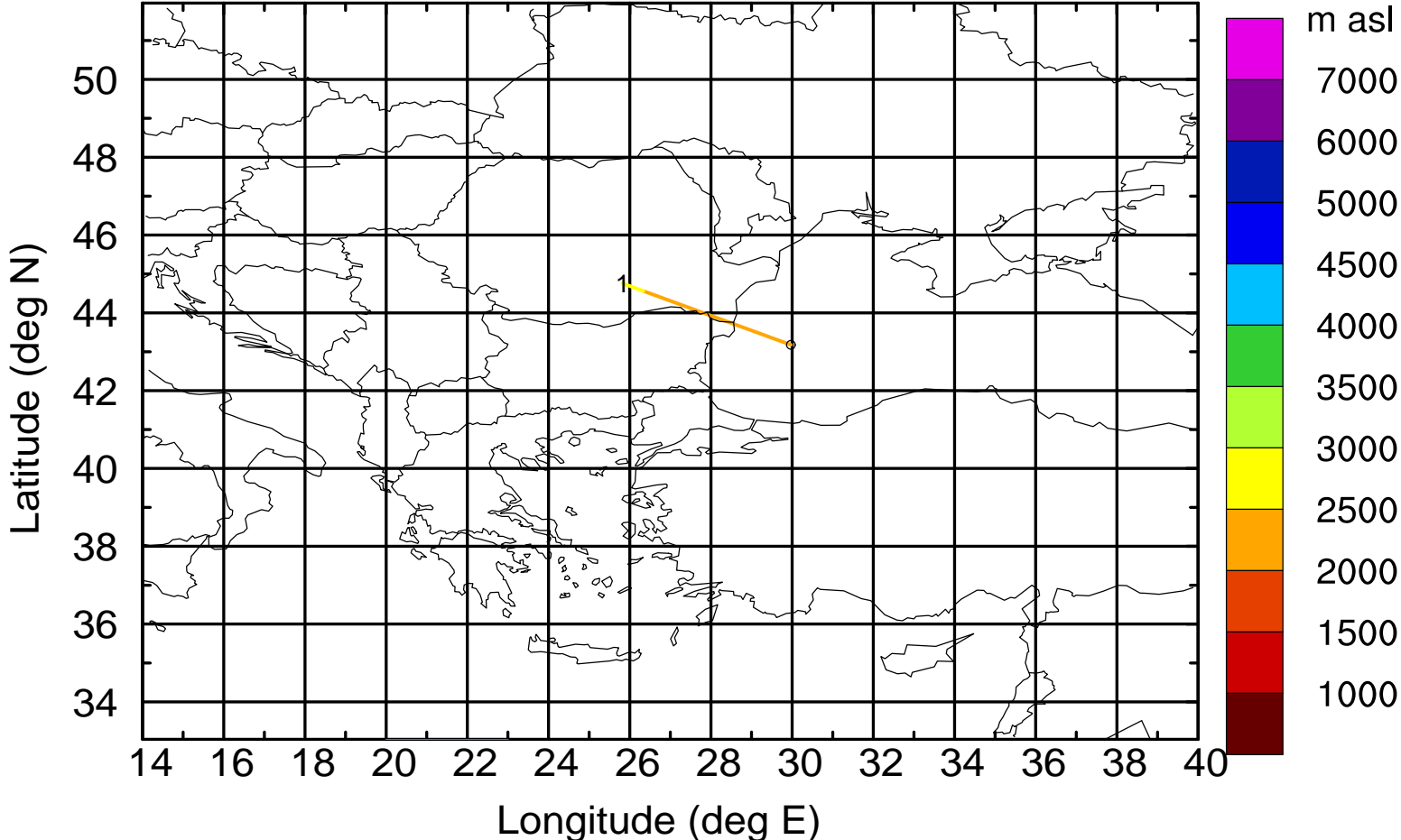
Level #10 of flight 170414a

BWD 20170414/07 -63H = 11/16 UTC



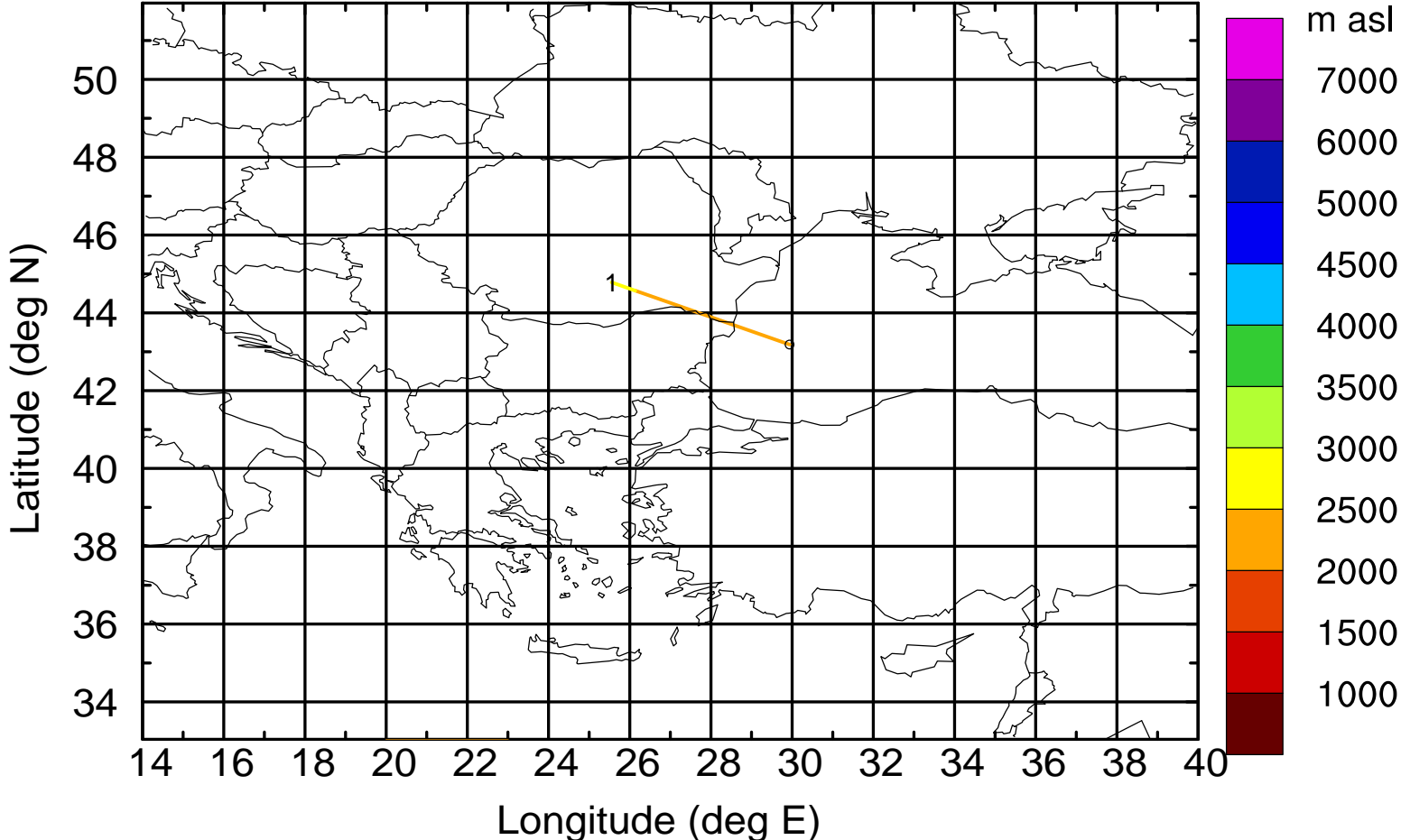
Level #10 of flight 170414a

BWD 20170414/07 -64H = 11/15 UTC



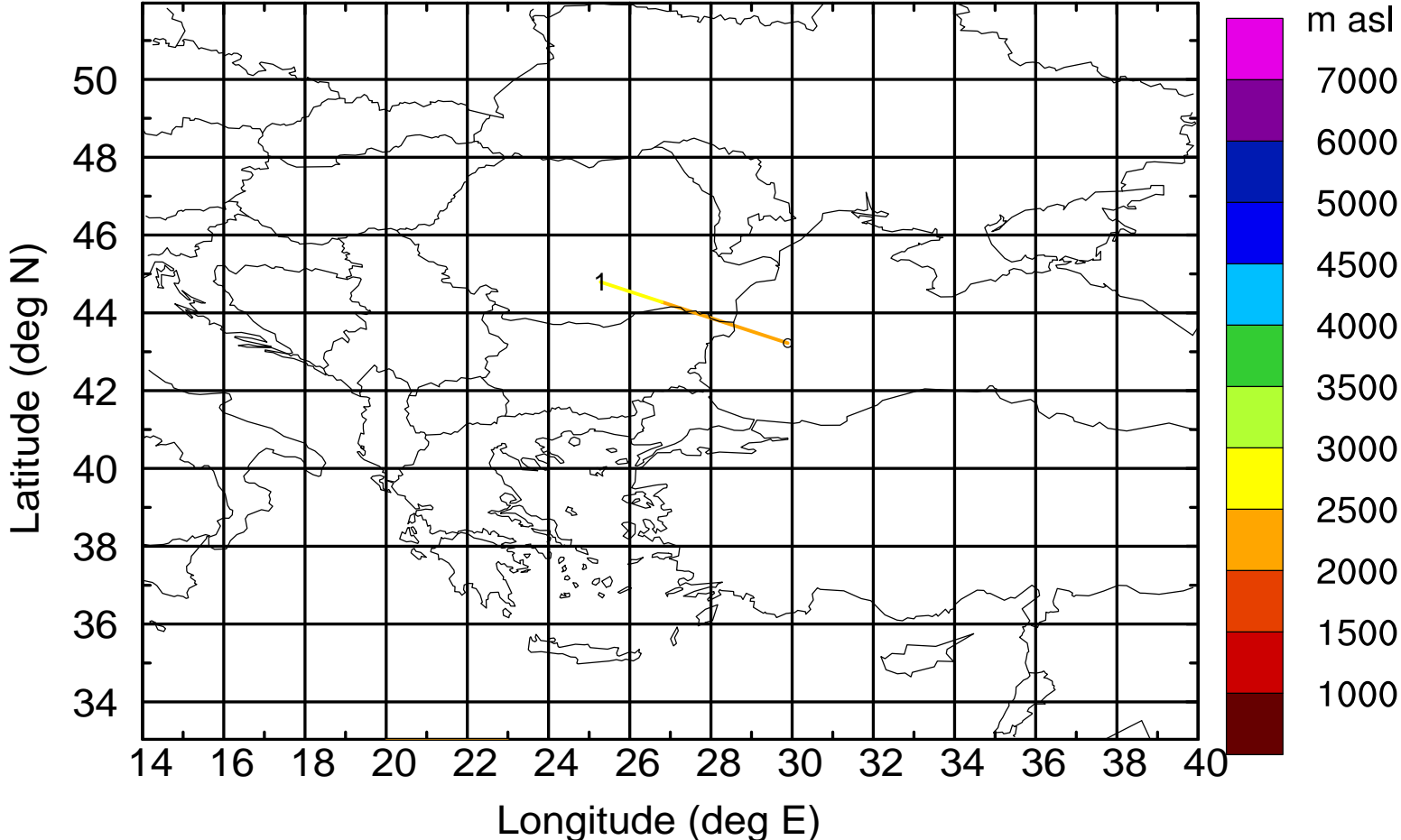
Level #10 of flight 170414a

BWD 20170414/07 -65H = 11/14 UTC



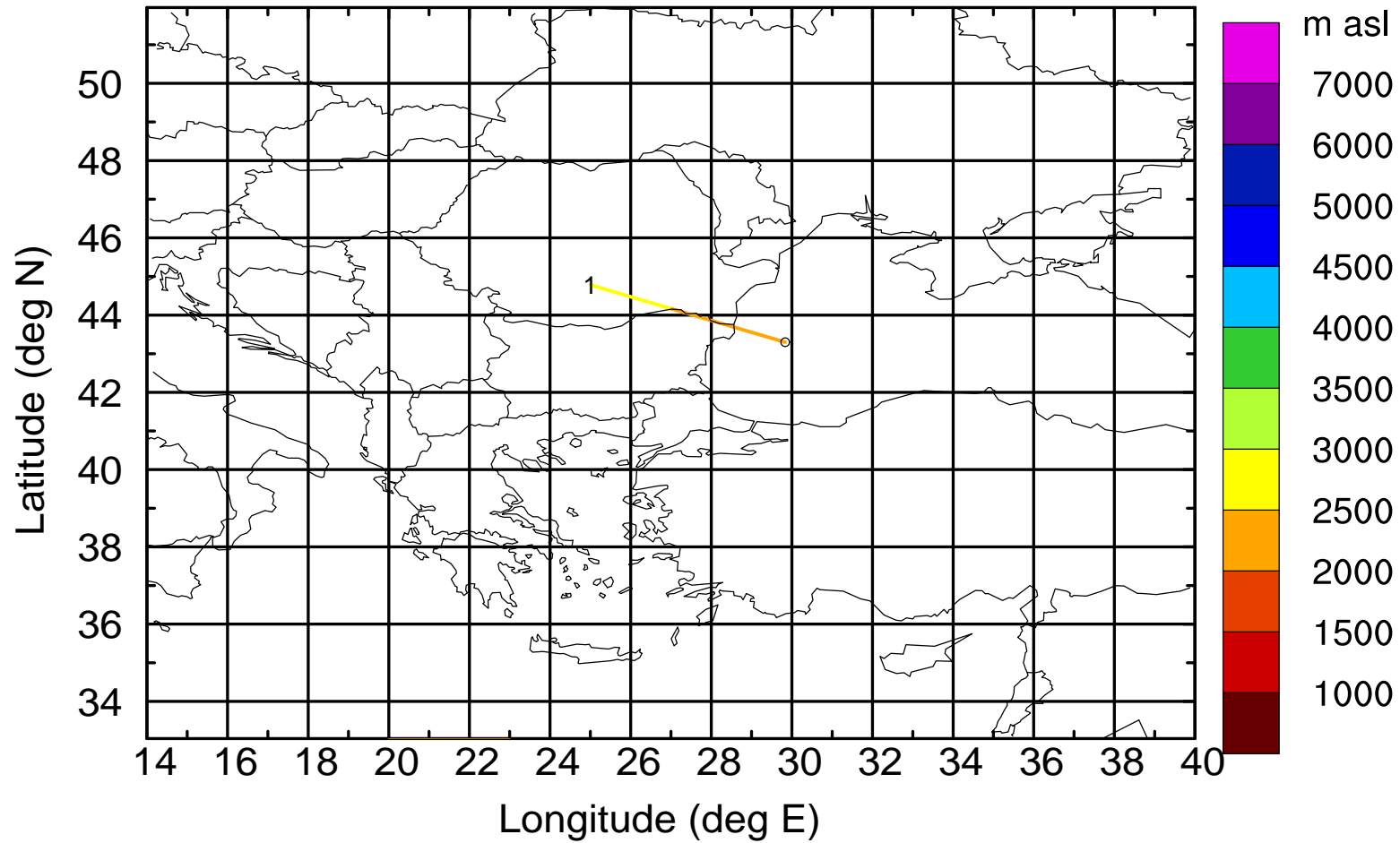
Level #10 of flight 170414a

BWD 20170414/07 -66H = 11/13 UTC



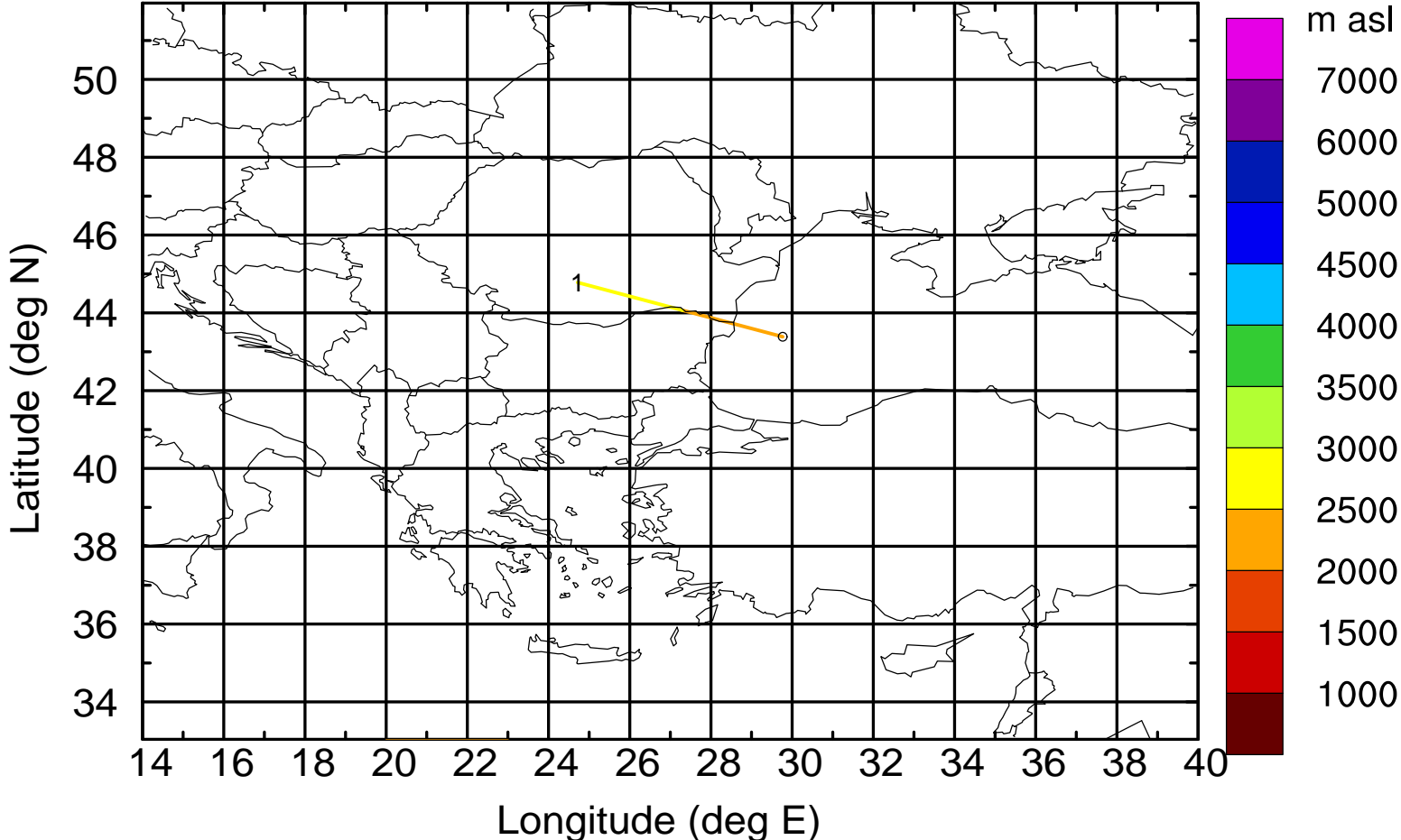
Level #10 of flight 170414a

BWD 20170414/07 -67H = 11/12 UTC



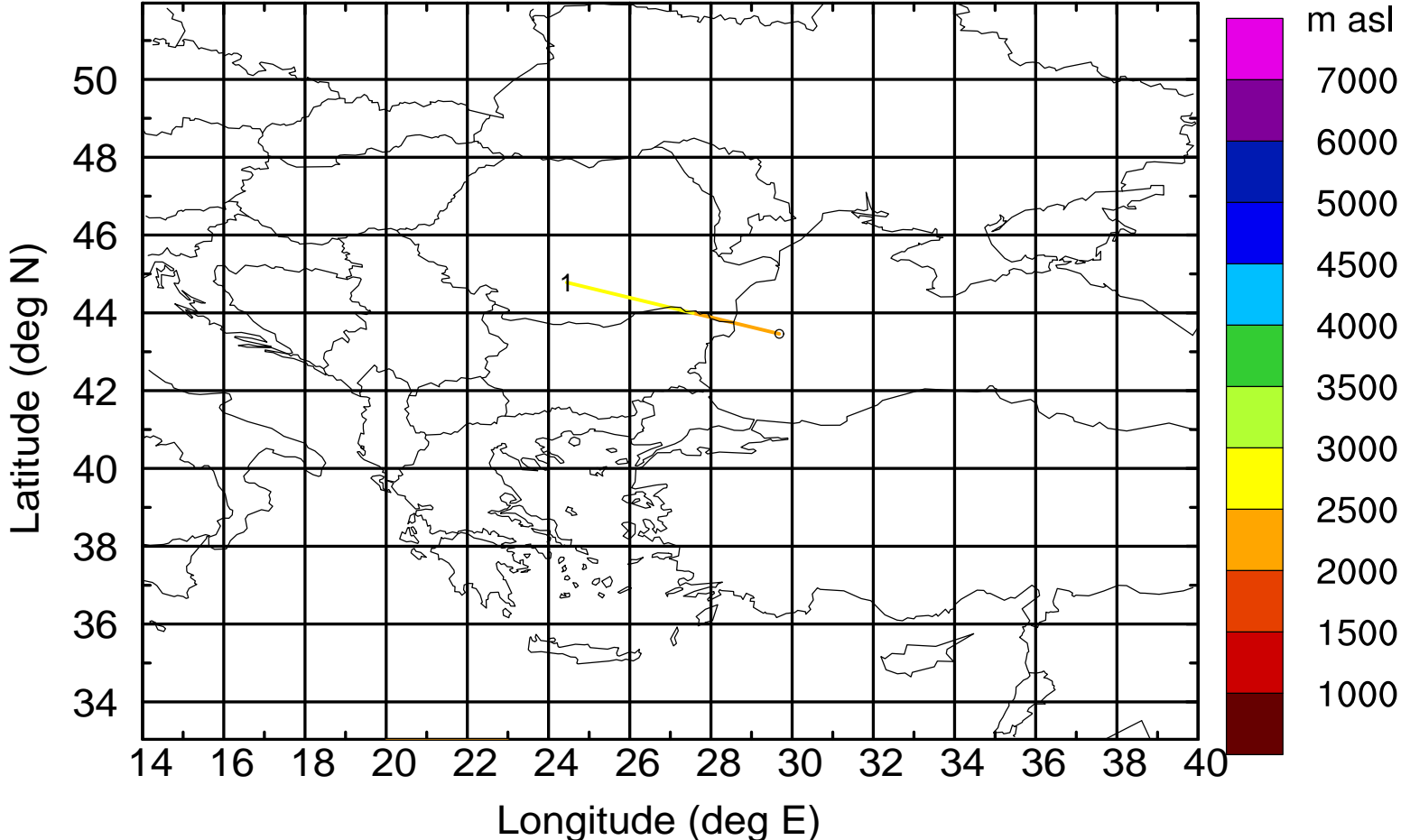
Level #10 of flight 170414a

BWD 20170414/07 -68H = 11/11 UTC



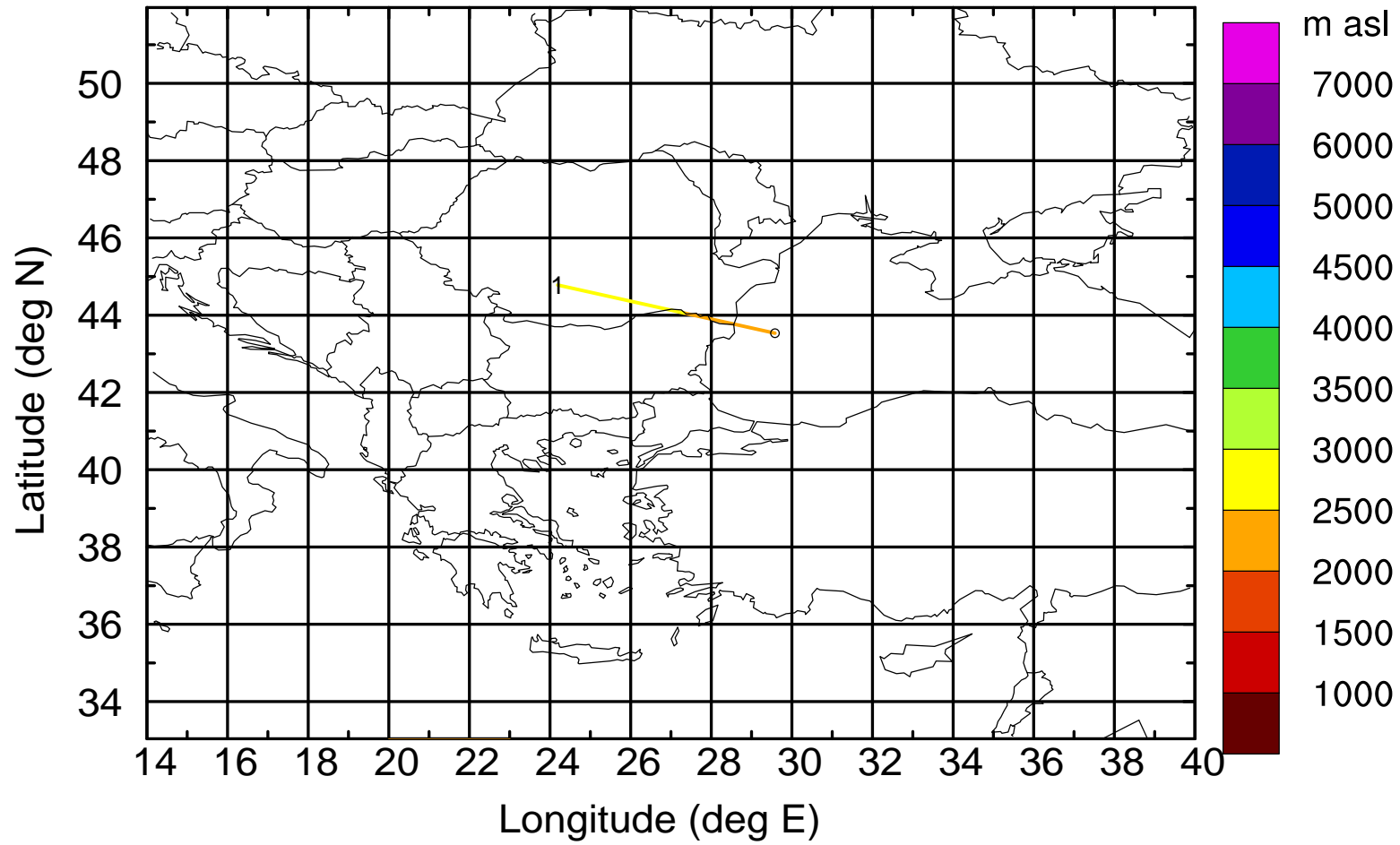
Level #10 of flight 170414a

BWD 20170414/07 -69H = 11/10 UTC



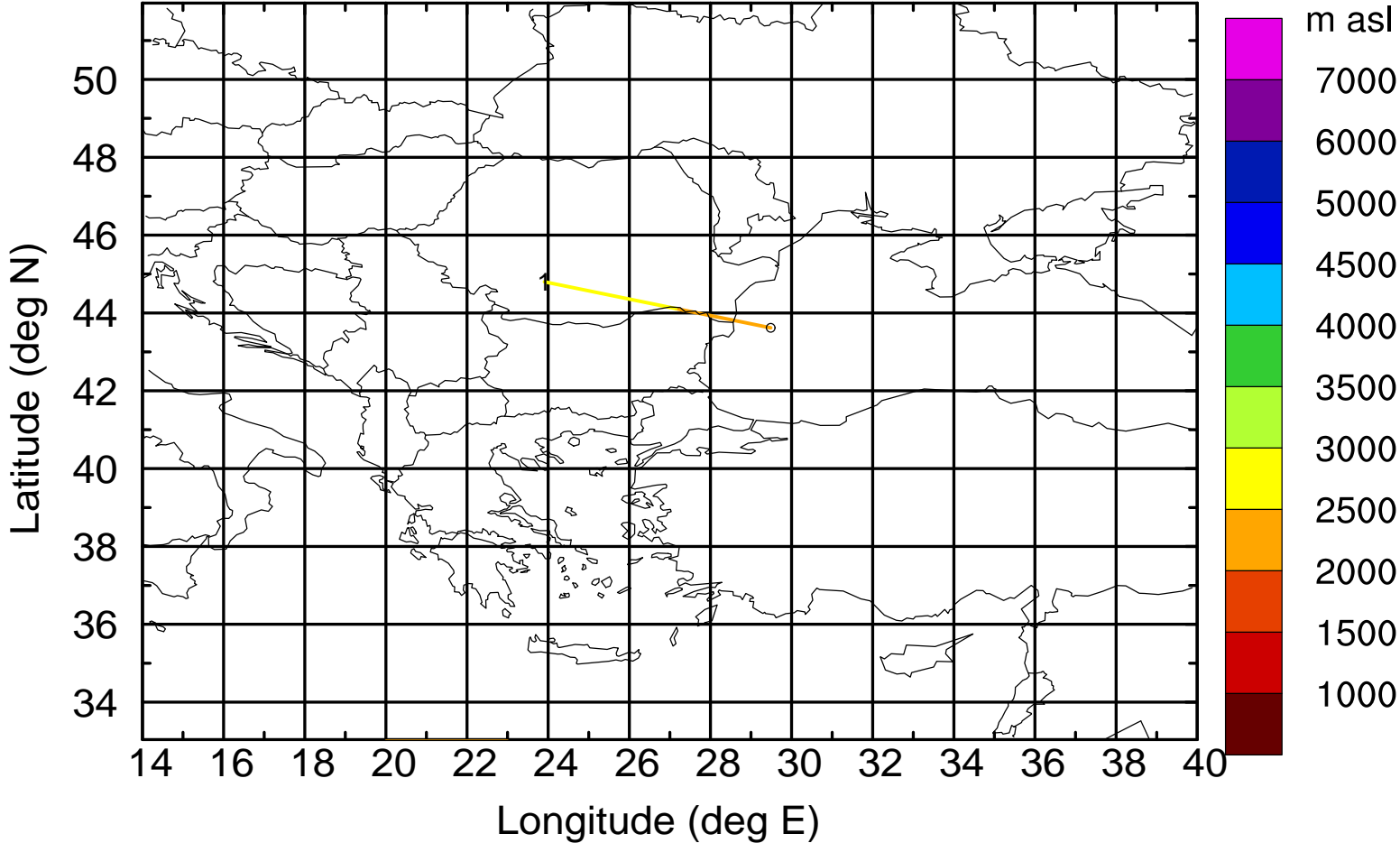
Level #10 of flight 170414a

BWD 20170414/07 -70H = 11/09 UTC



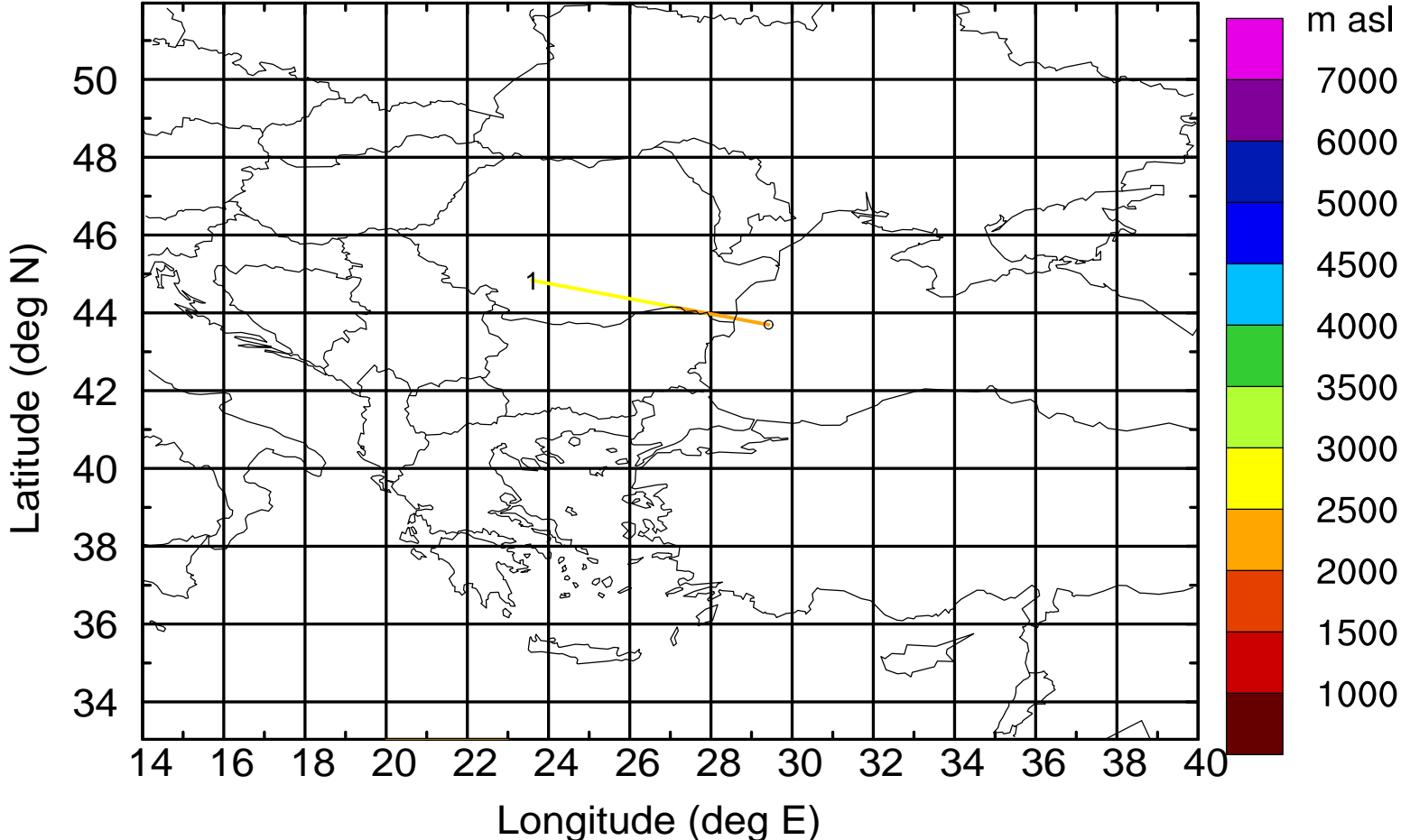
Level #10 of flight 170414a

BWD 20170414/07 -71H = 11/08 UTC



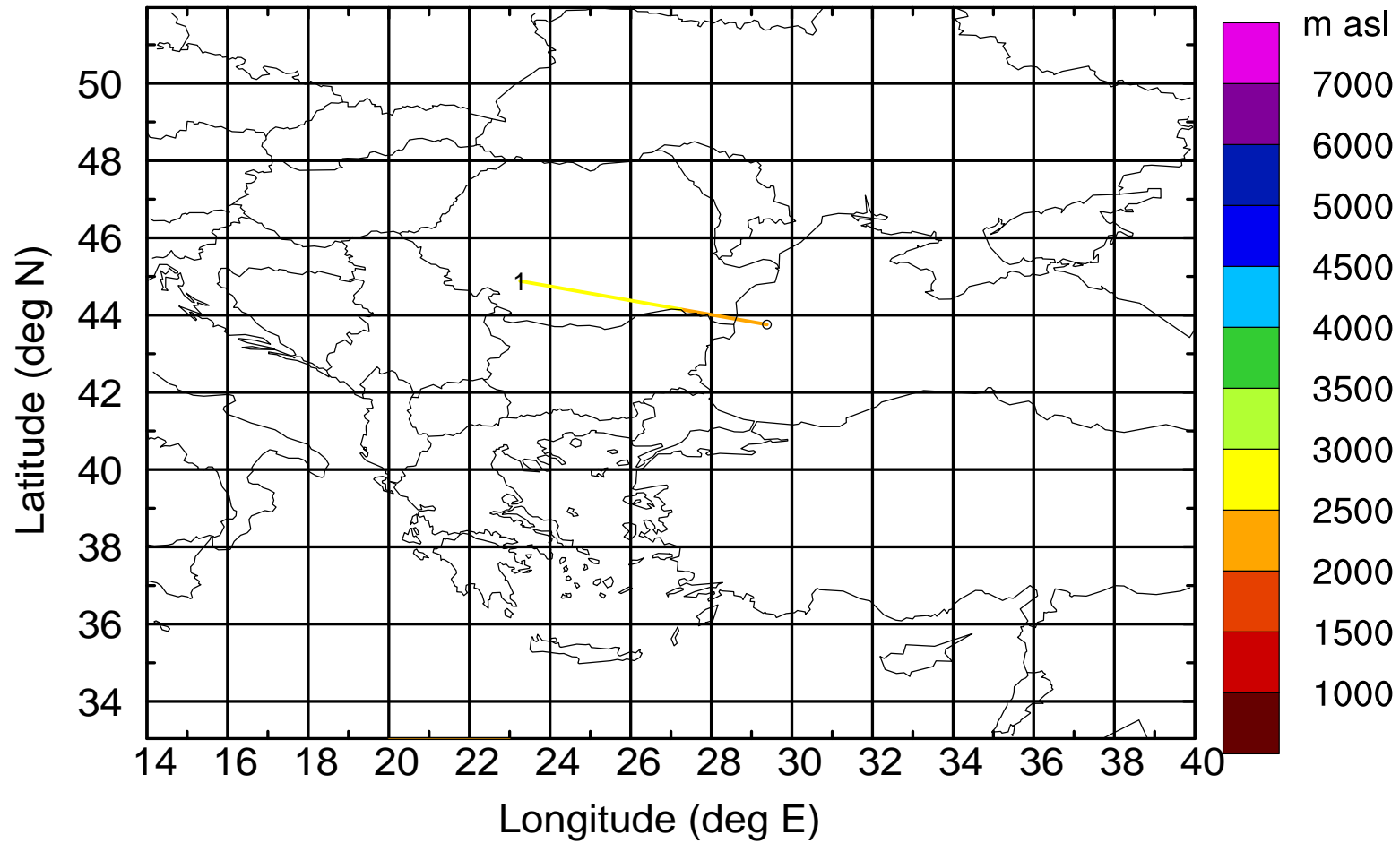
Level #10 of flight 170414a

BWD 20170414/07 -72H = 11/07 UTC



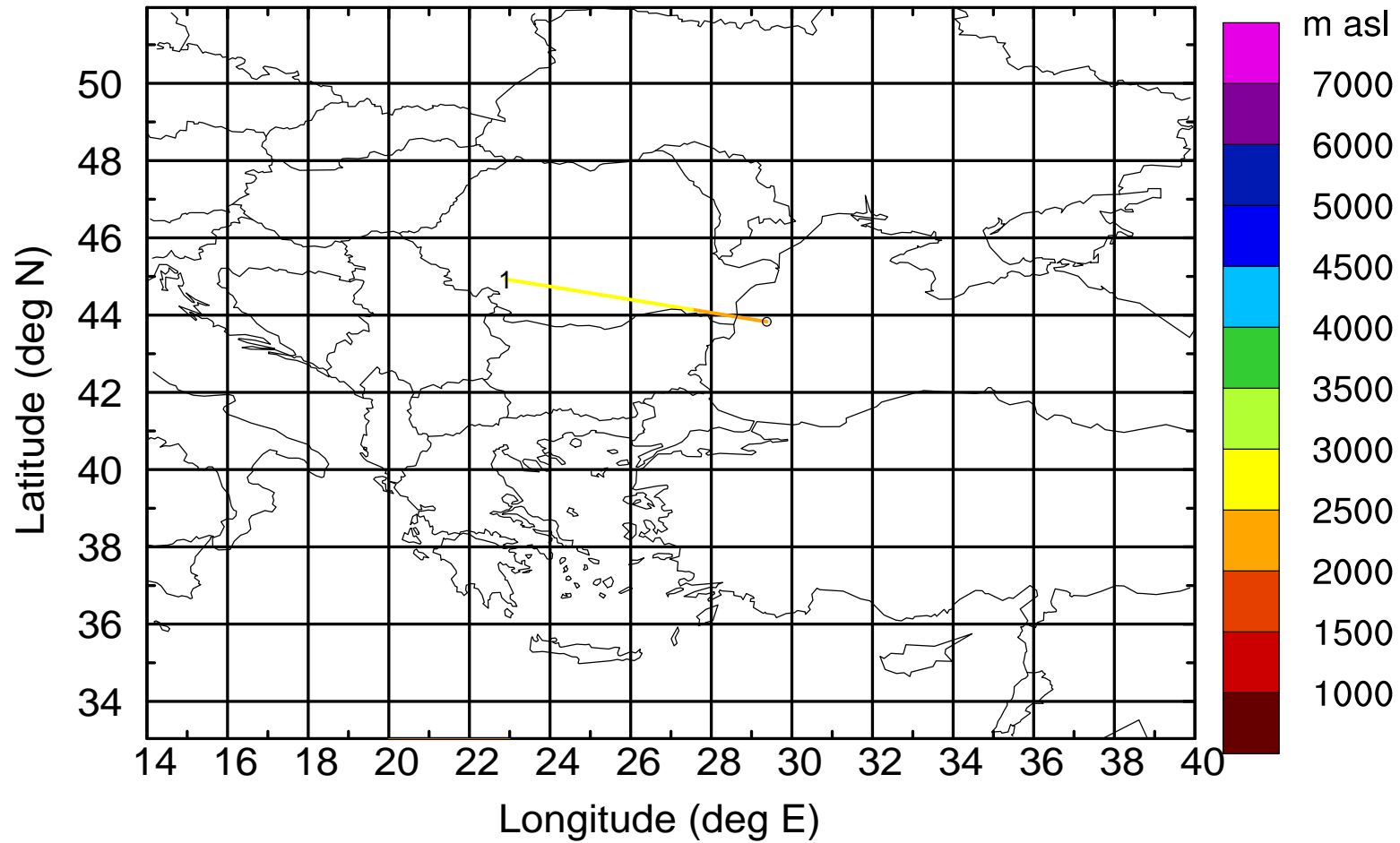
Level #10 of flight 170414a

BWD 20170414/07 -73H = 11/06 UTC



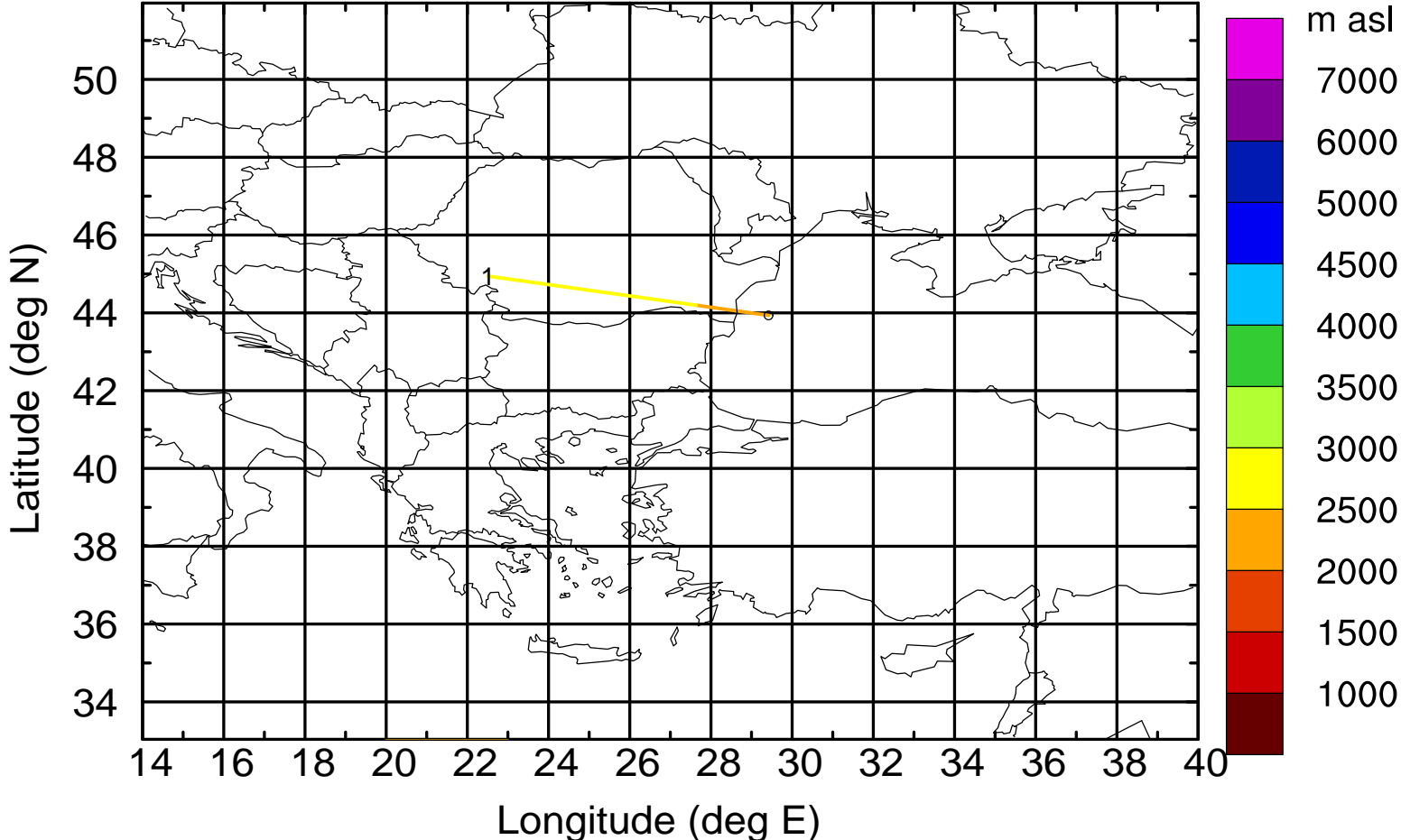
Level #10 of flight 170414a

BWD 20170414/07 -74H = 11/05 UTC



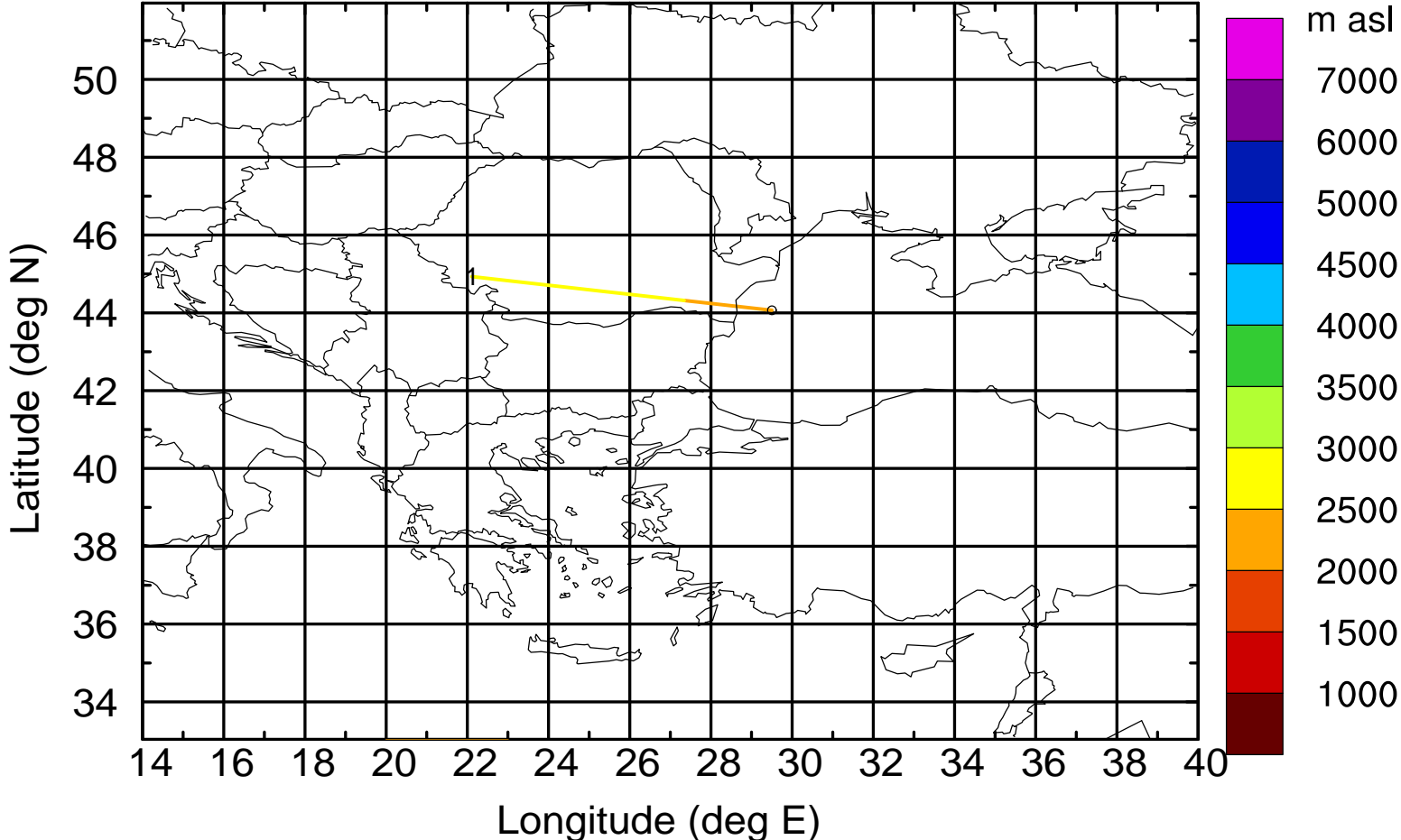
Level #10 of flight 170414a

BWD 20170414/07 -75H = 11/04 UTC



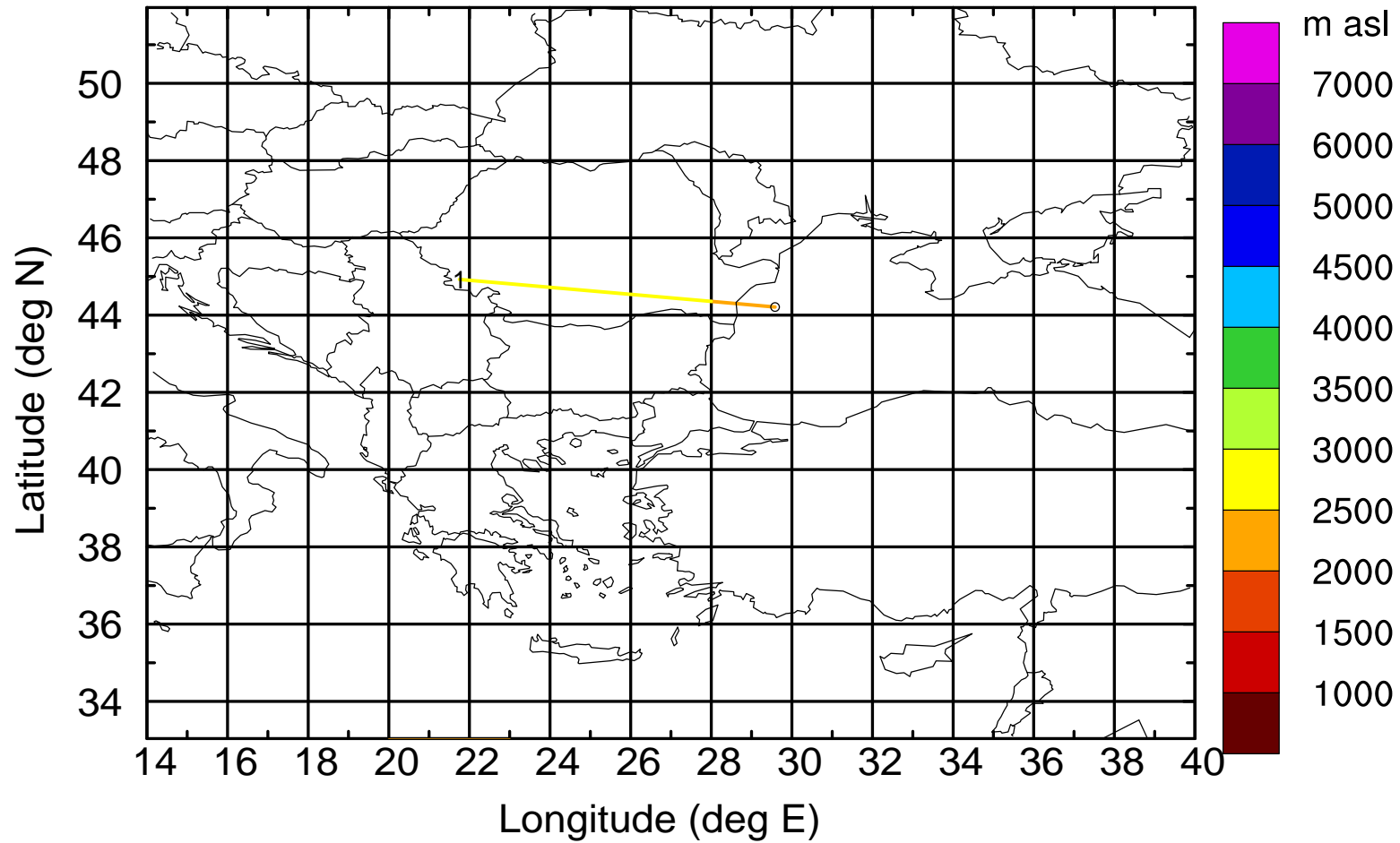
Level #10 of flight 170414a

BWD 20170414/07 -76H = 11/03 UTC



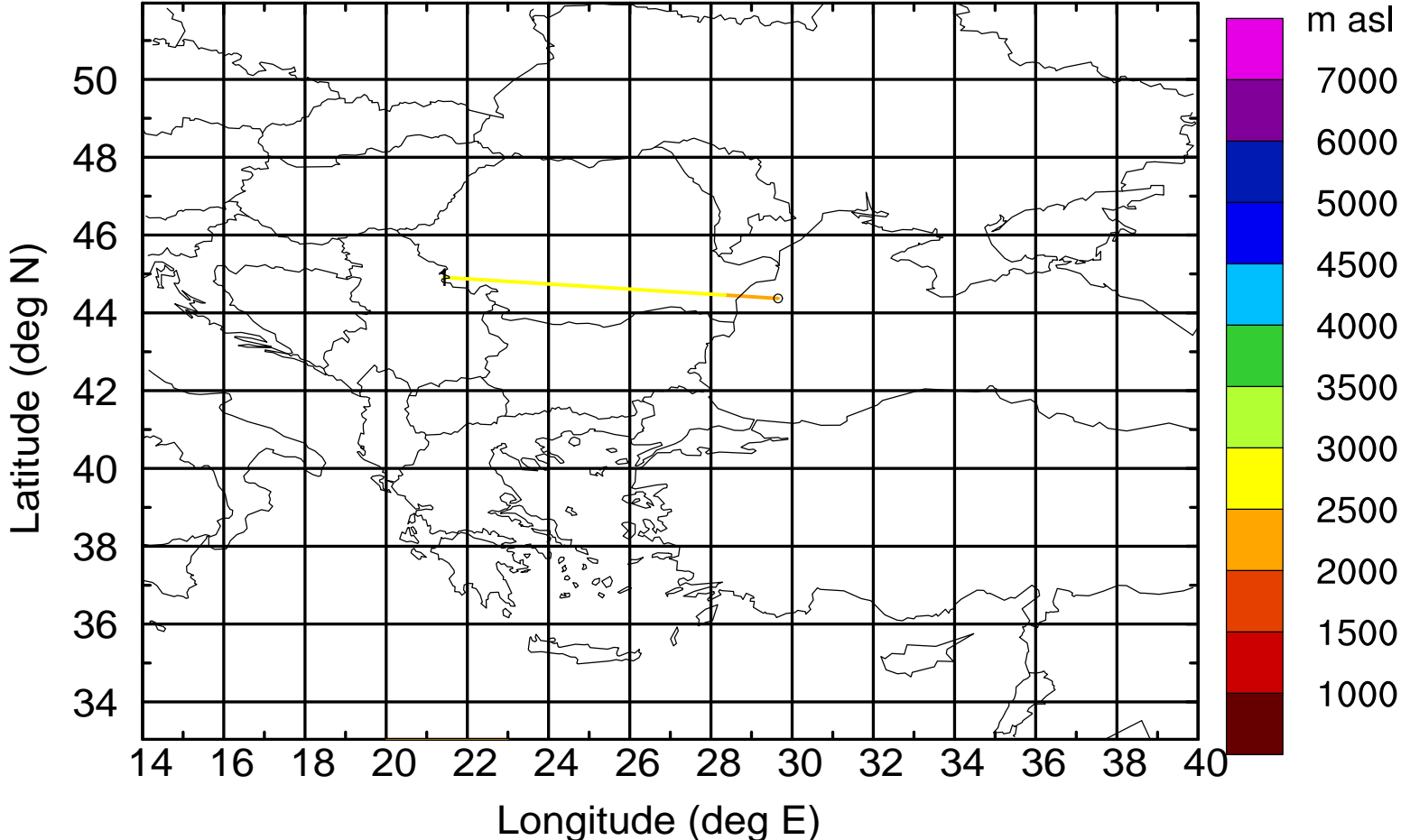
Level #10 of flight 170414a

BWD 20170414/07 -77H = 11/02 UTC



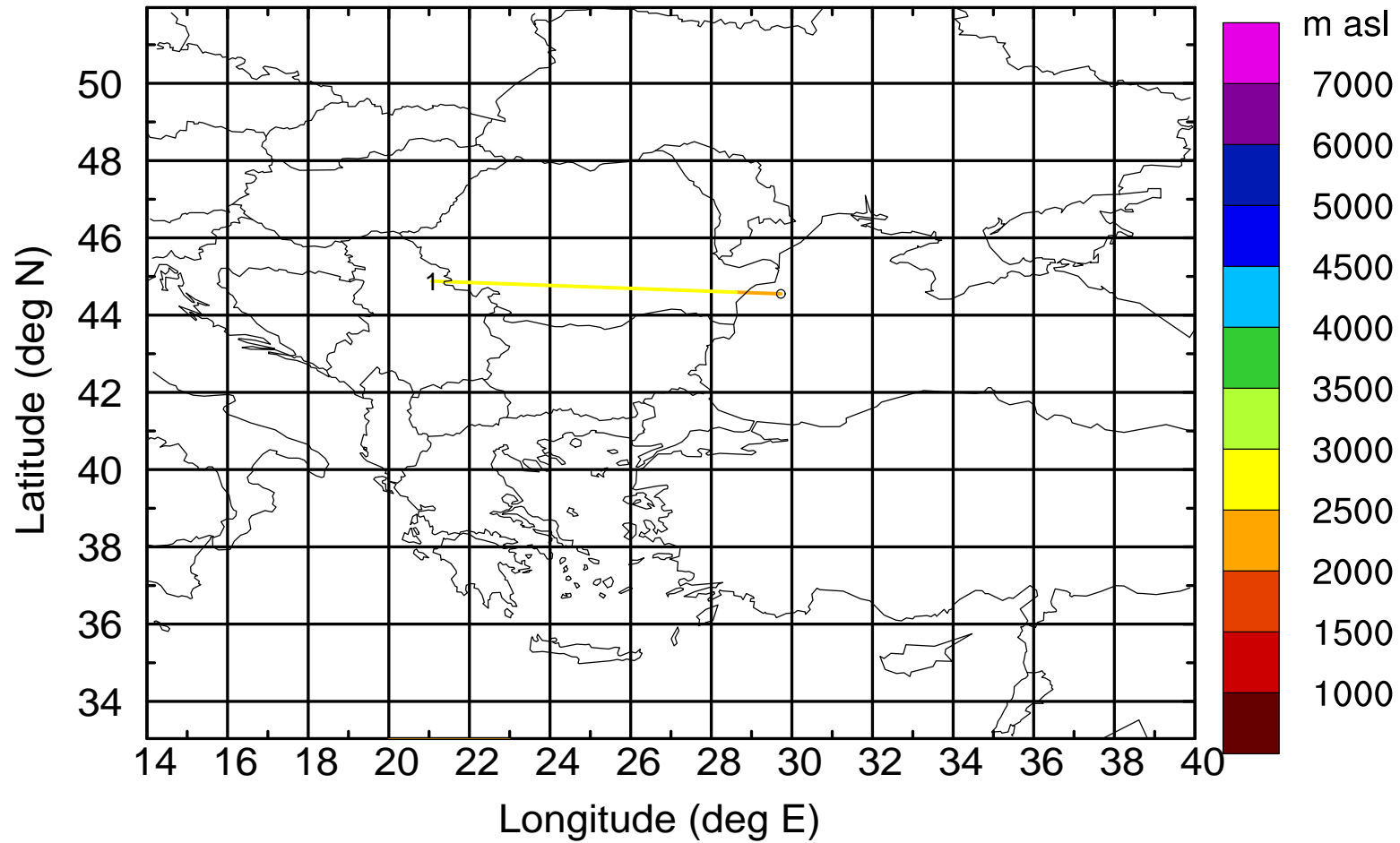
Level #10 of flight 170414a

BWD 20170414/07 -78H = 11/01 UTC



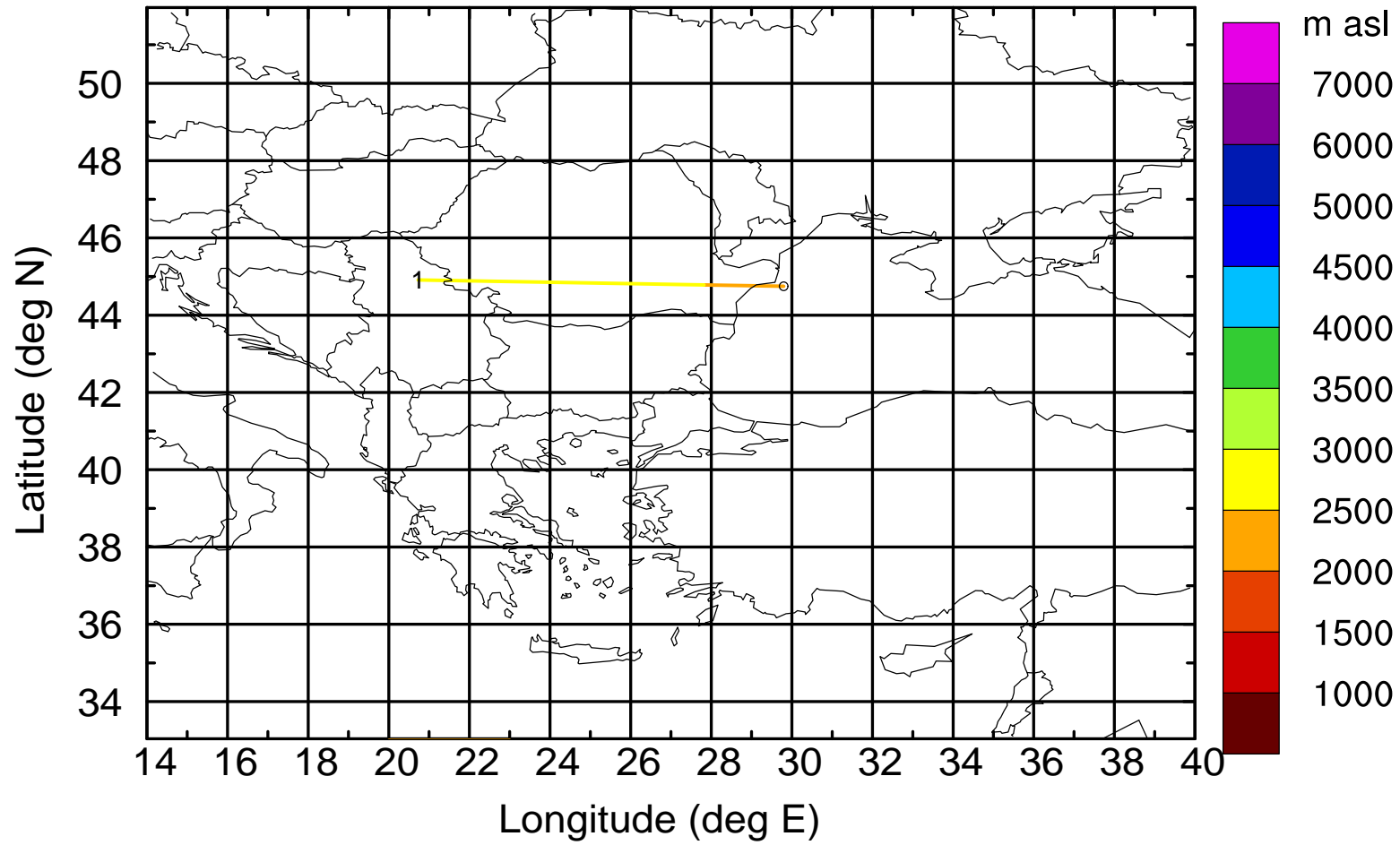
Level #10 of flight 170414a

BWD 20170414/07 -79H = 11/00 UTC



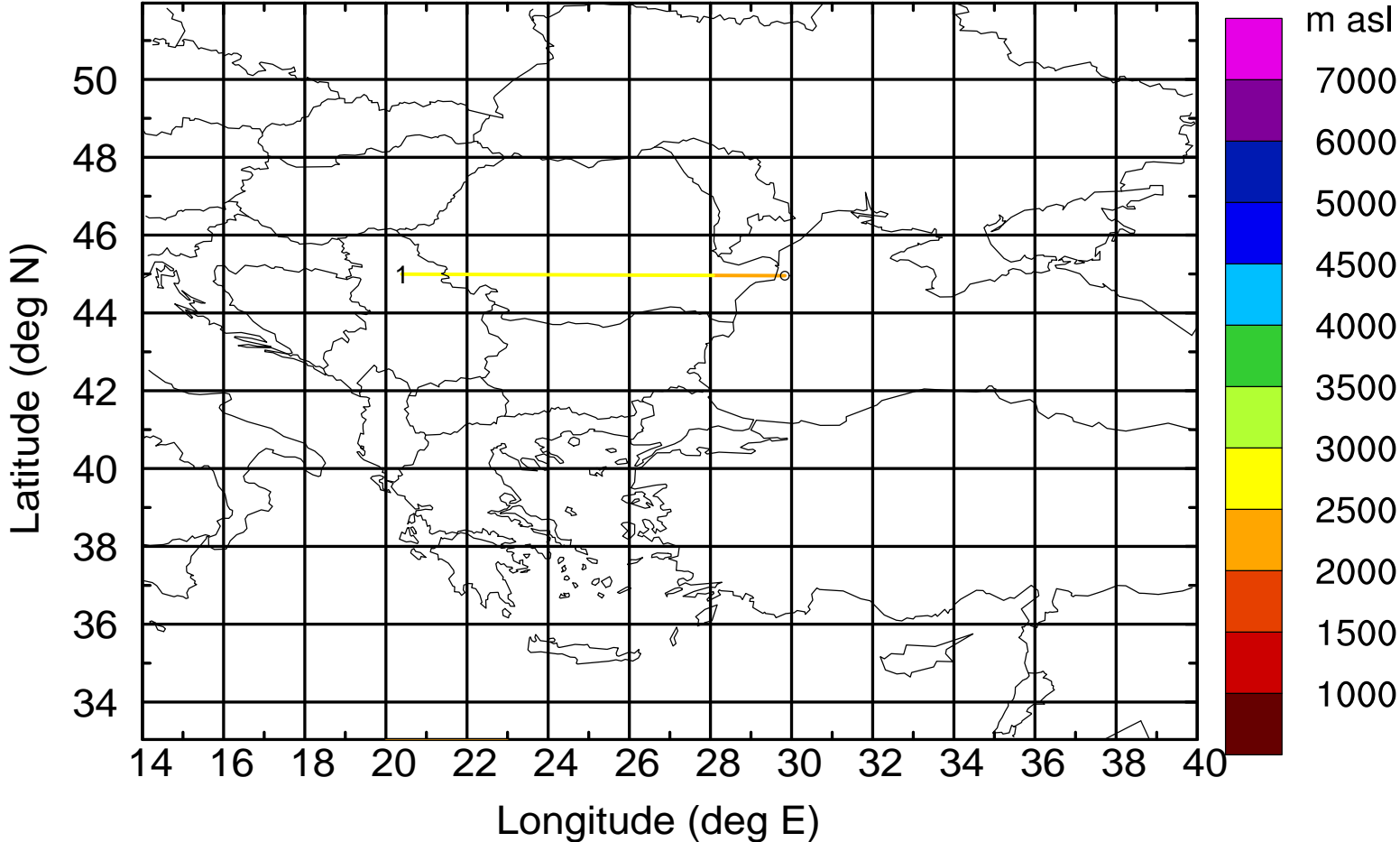
Level #10 of flight 170414a

BWD 20170414/07 -80H = 10/23 UTC



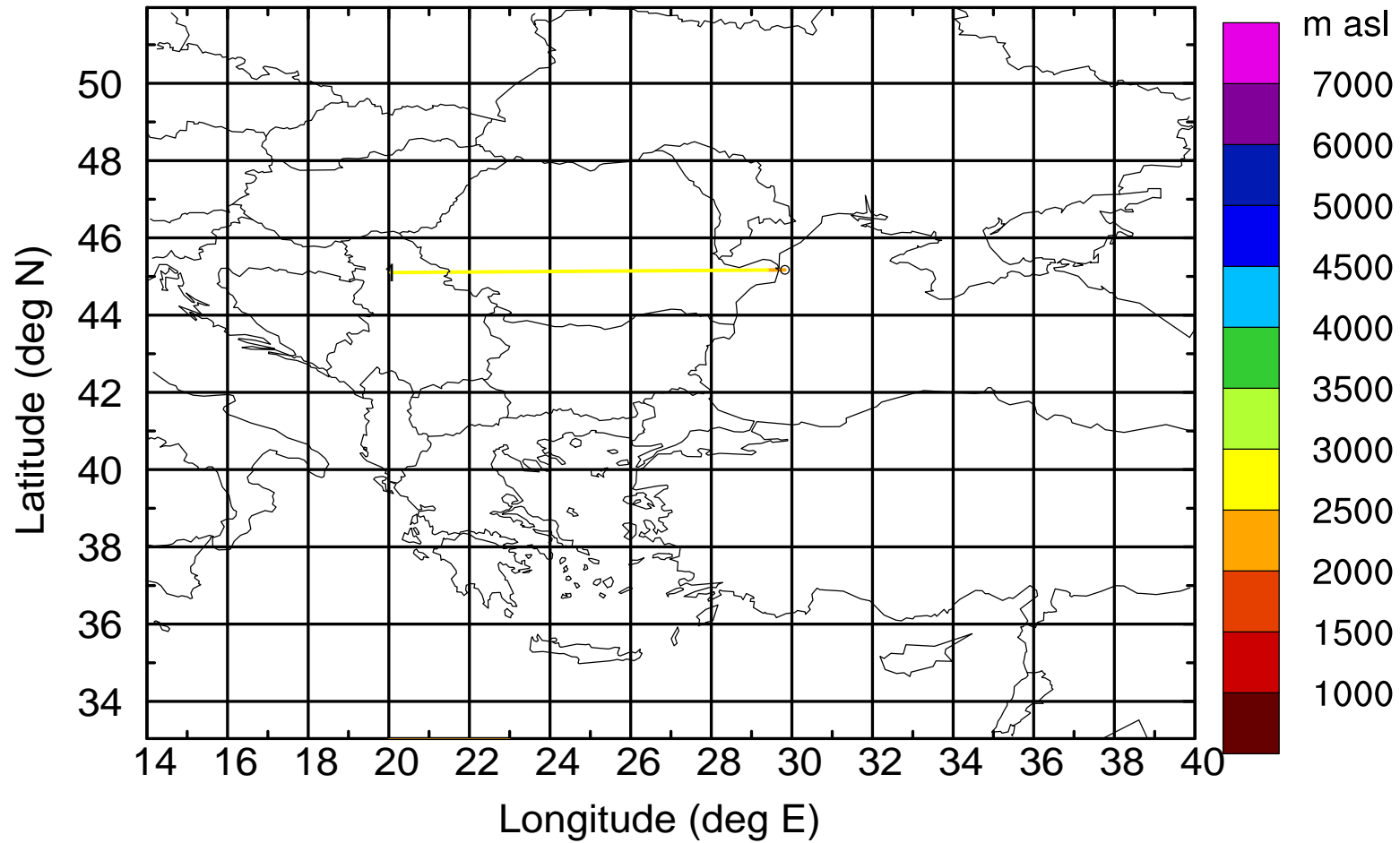
Level #10 of flight 170414a

BWD 20170414/07 -81H = 10/22 UTC



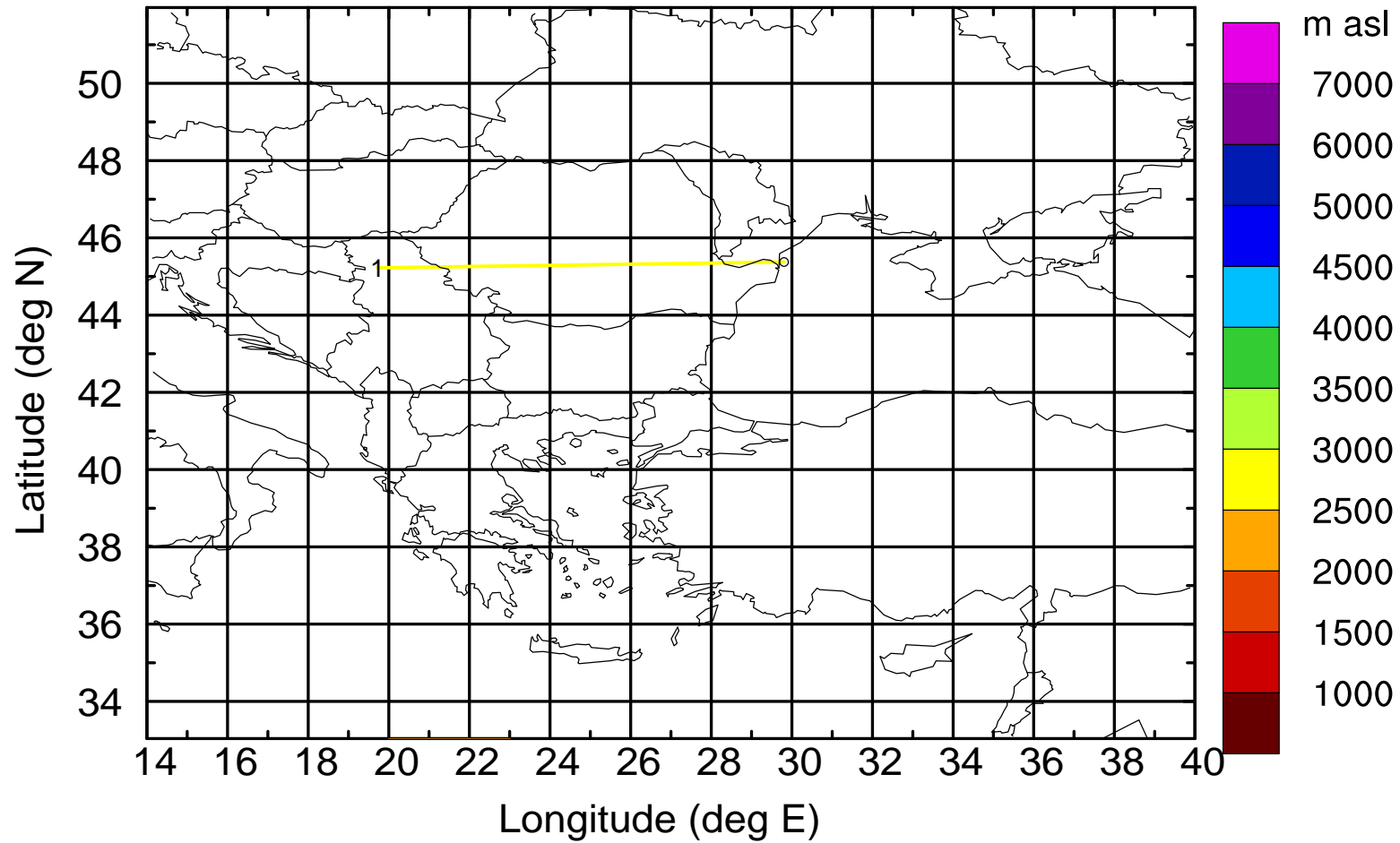
Level #10 of flight 170414a

BWD 20170414/07 -82H = 10/21 UTC



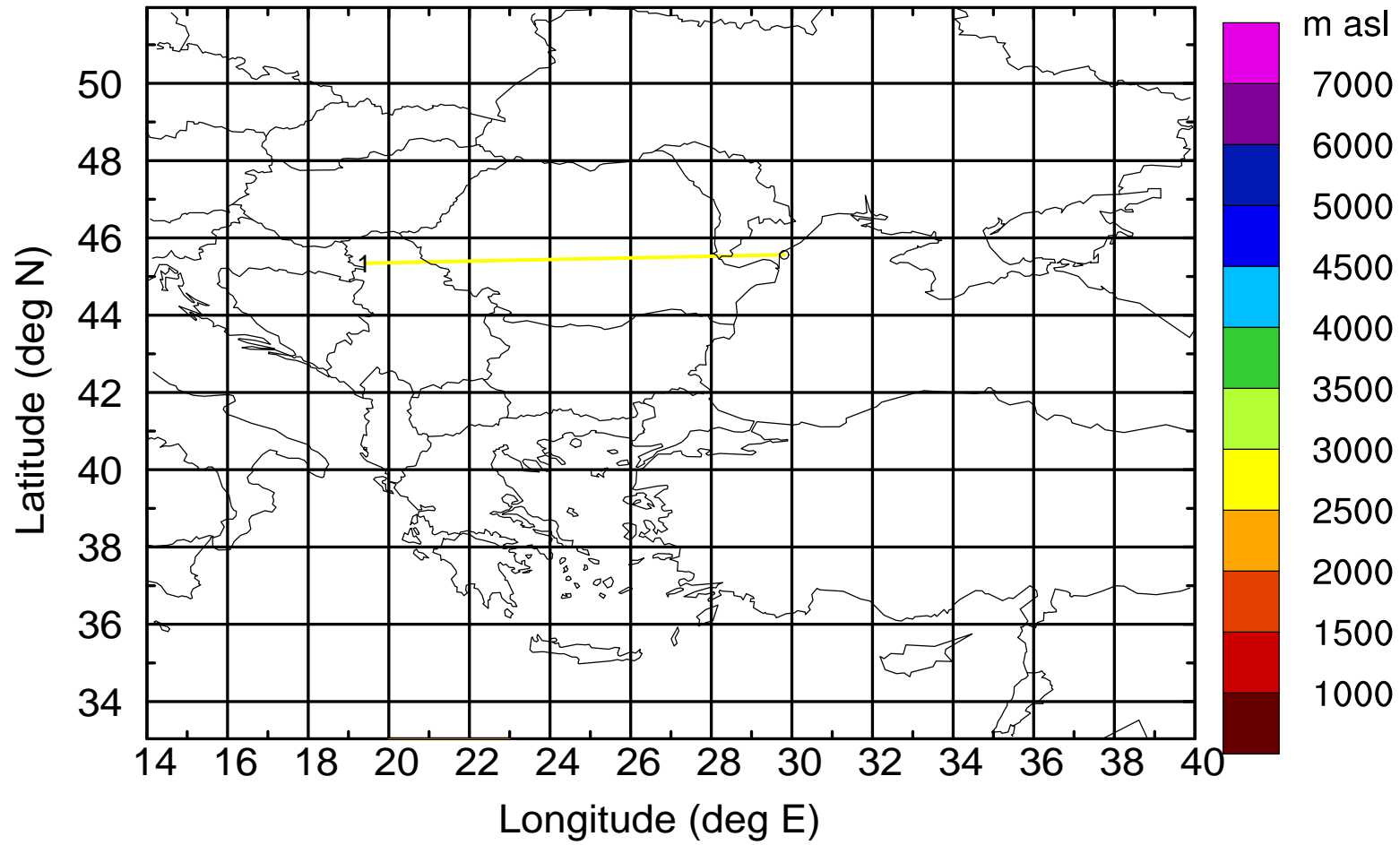
Level #10 of flight 170414a

BWD 20170414/07 -83H = 10/20 UTC



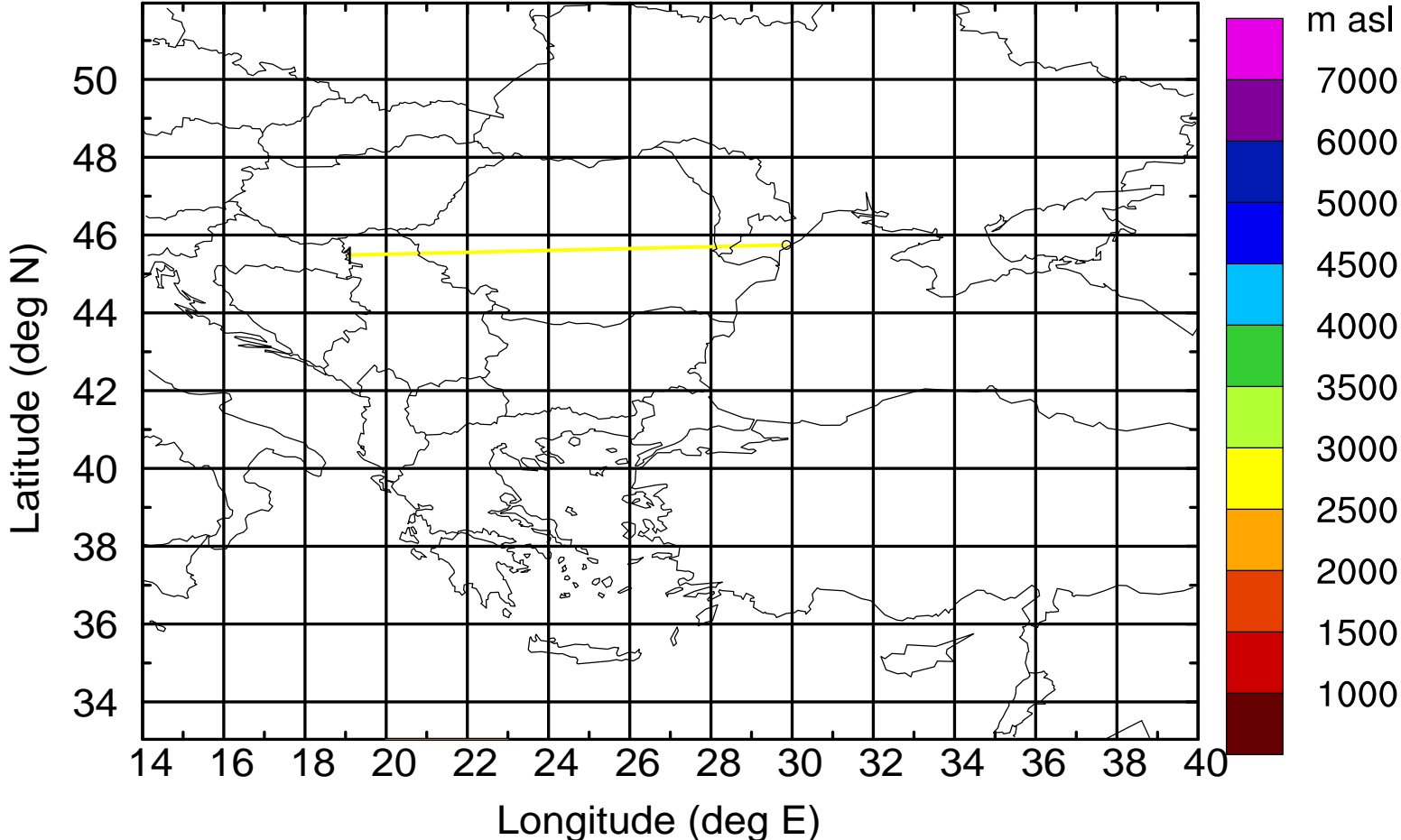
Level #10 of flight 170414a

BWD 20170414/07 -84H = 10/19 UTC



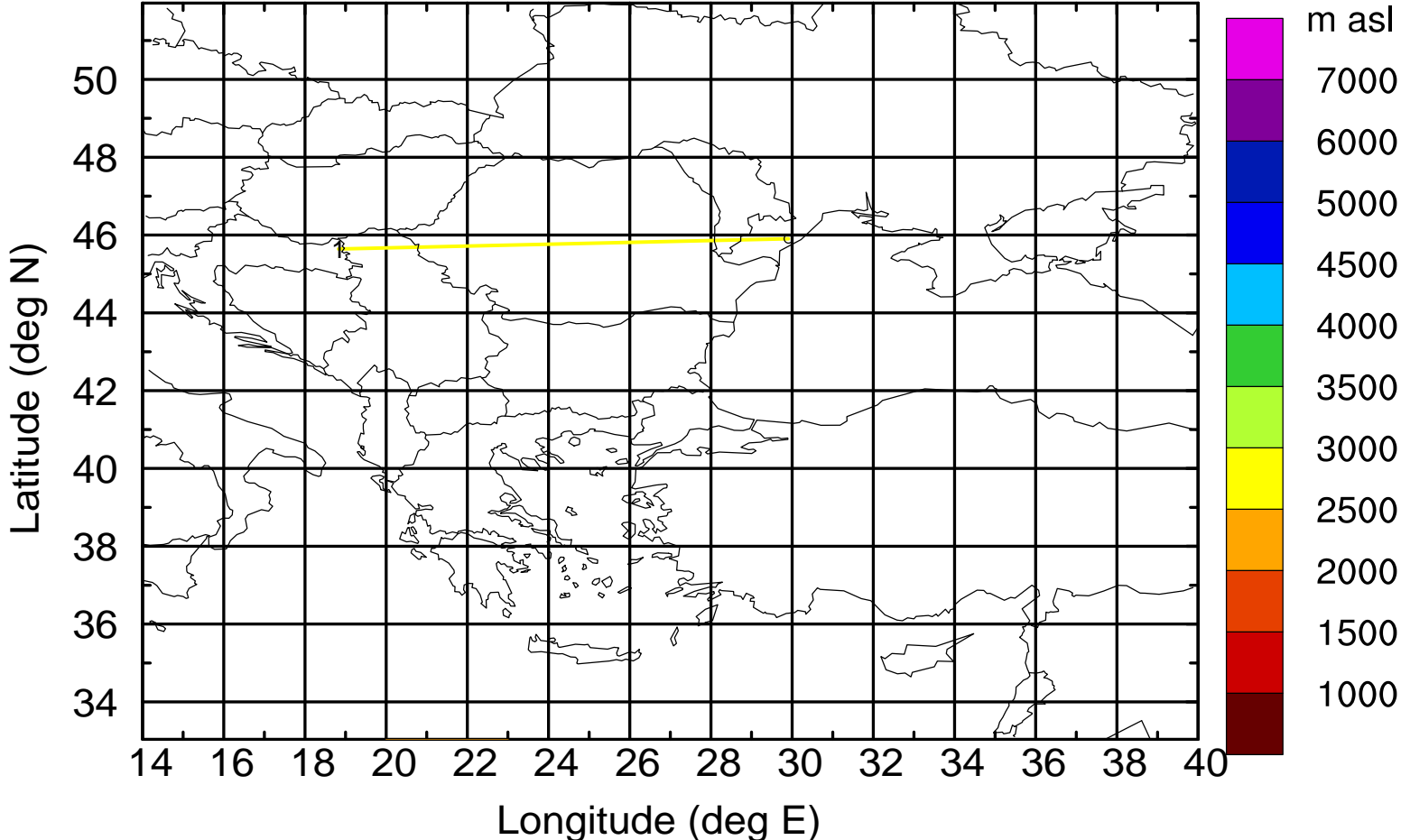
Level #10 of flight 170414a

BWD 20170414/07 -85H = 10/18 UTC



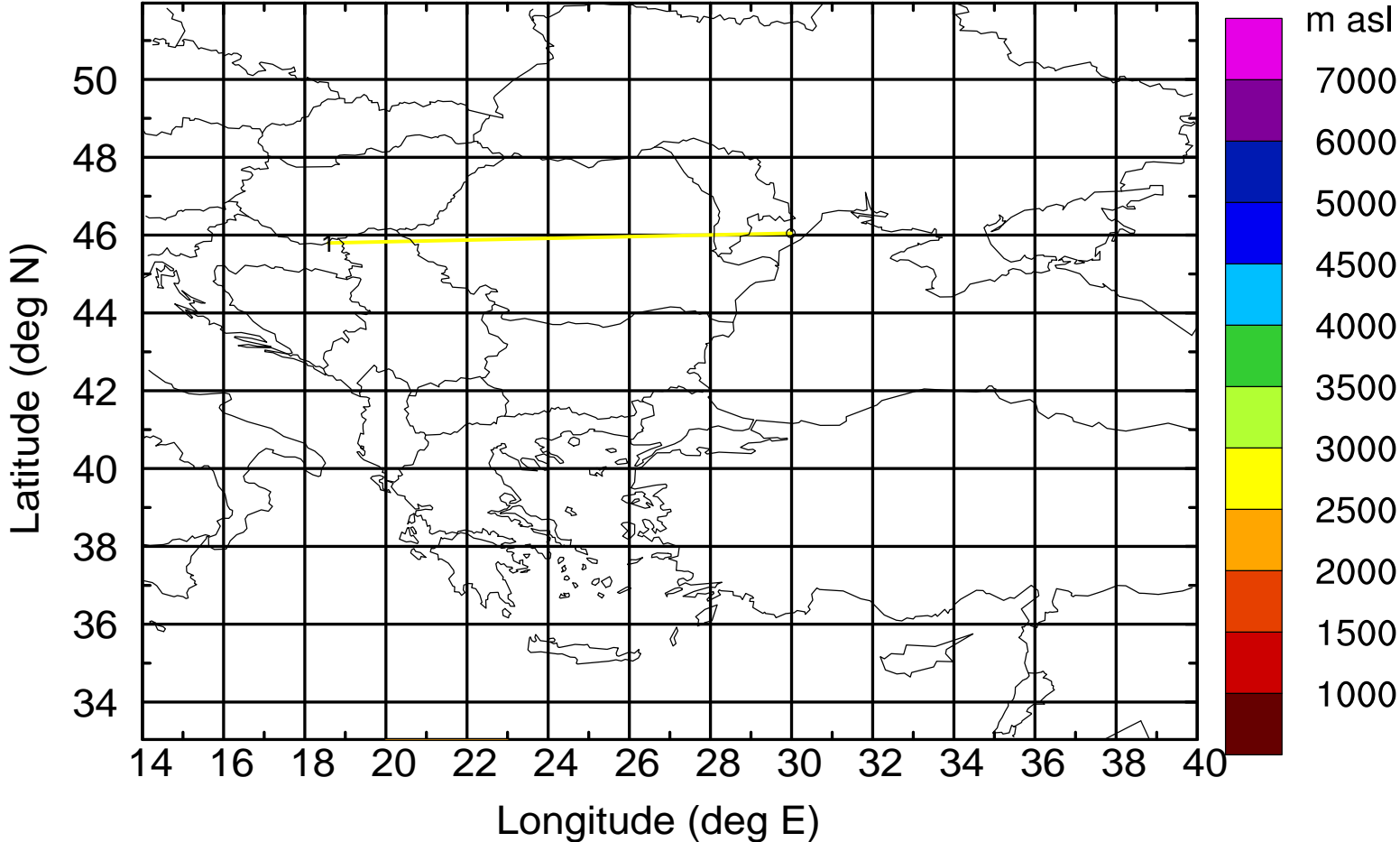
Level #10 of flight 170414a

BWD 20170414/07 -86H = 10/17 UTC



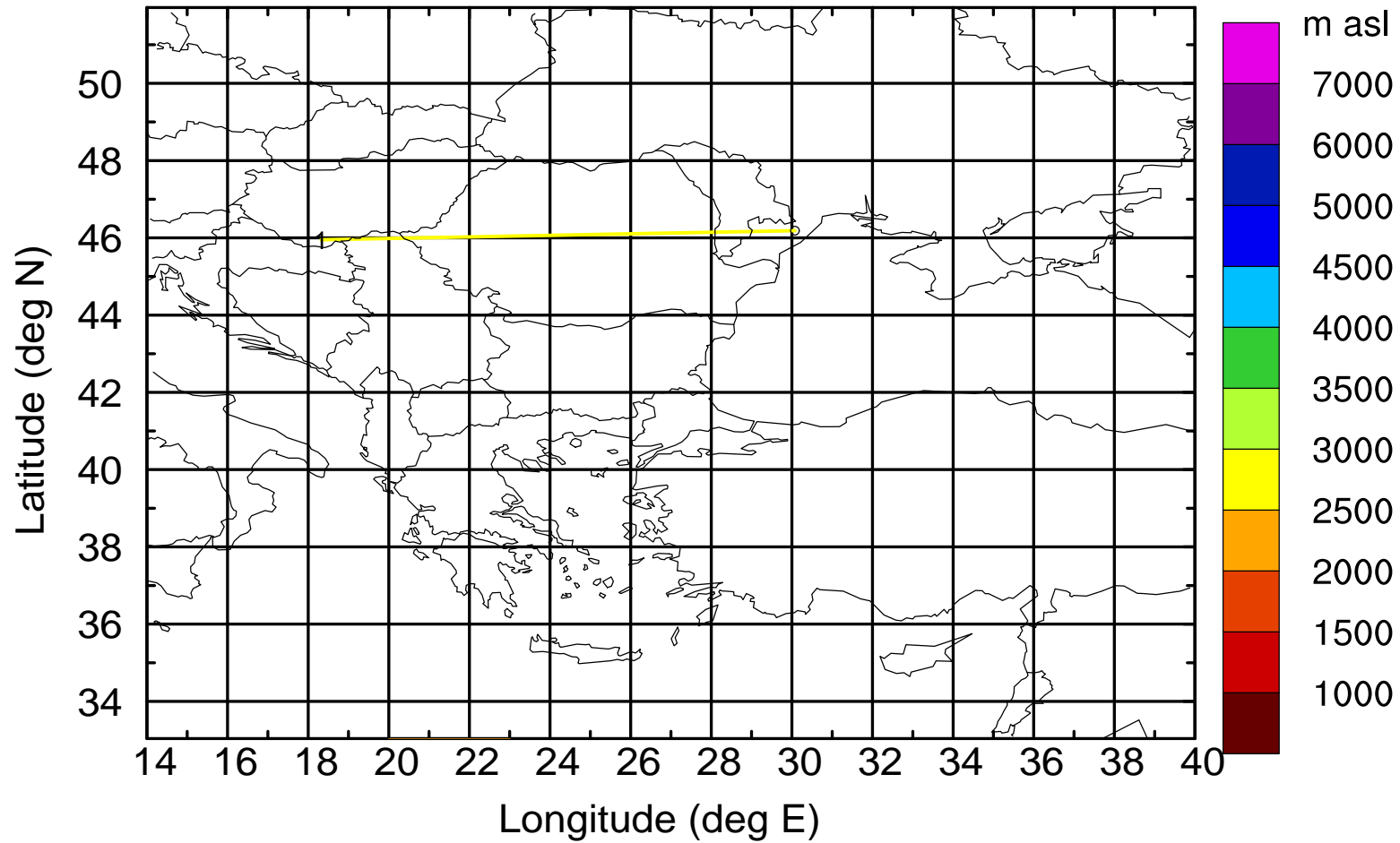
Level #10 of flight 170414a

BWD 20170414/07 -87H = 10/16 UTC



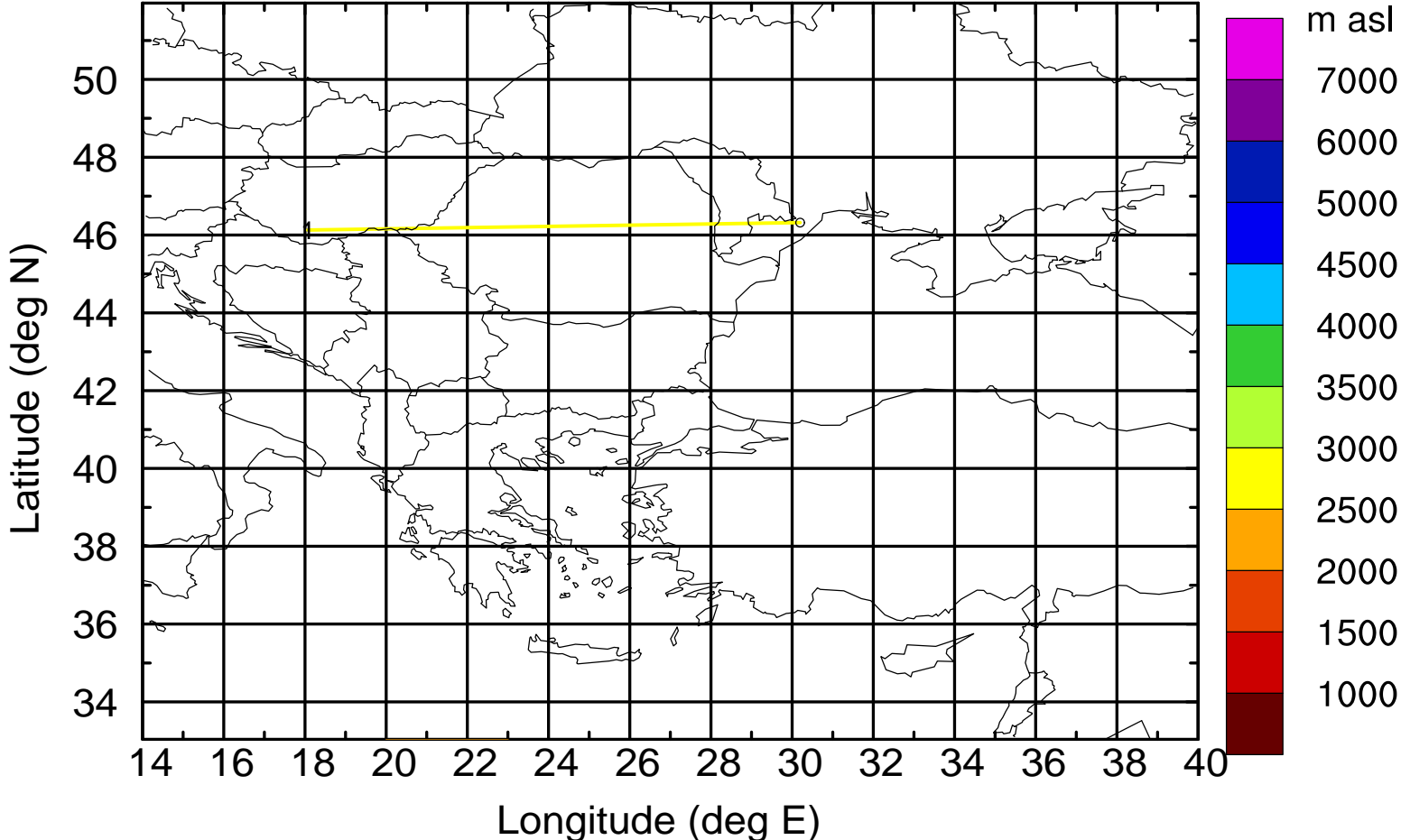
Level #10 of flight 170414a

BWD 20170414/07 -88H = 10/15 UTC



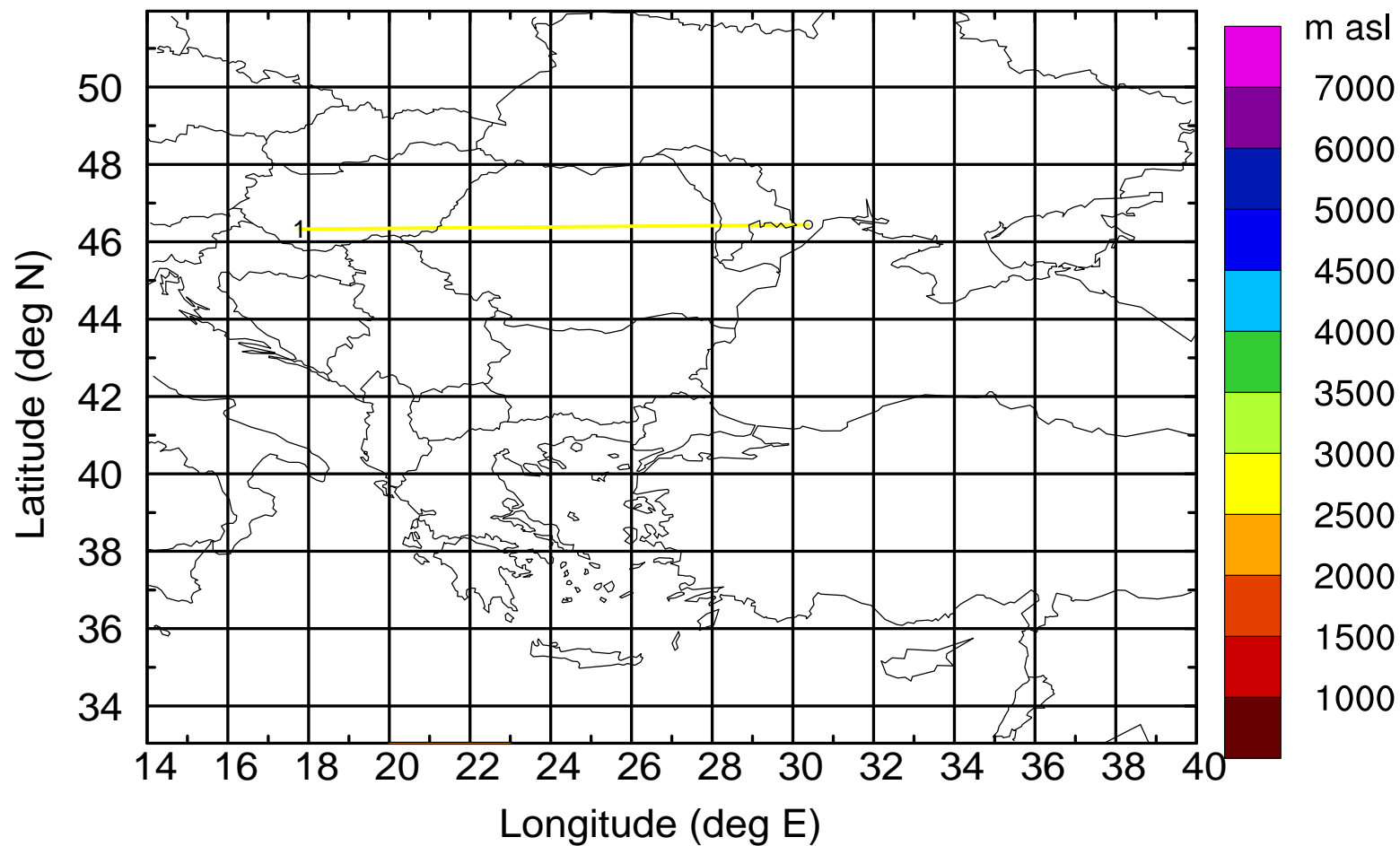
Level #10 of flight 170414a

BWD 20170414/07 -89H = 10/14 UTC



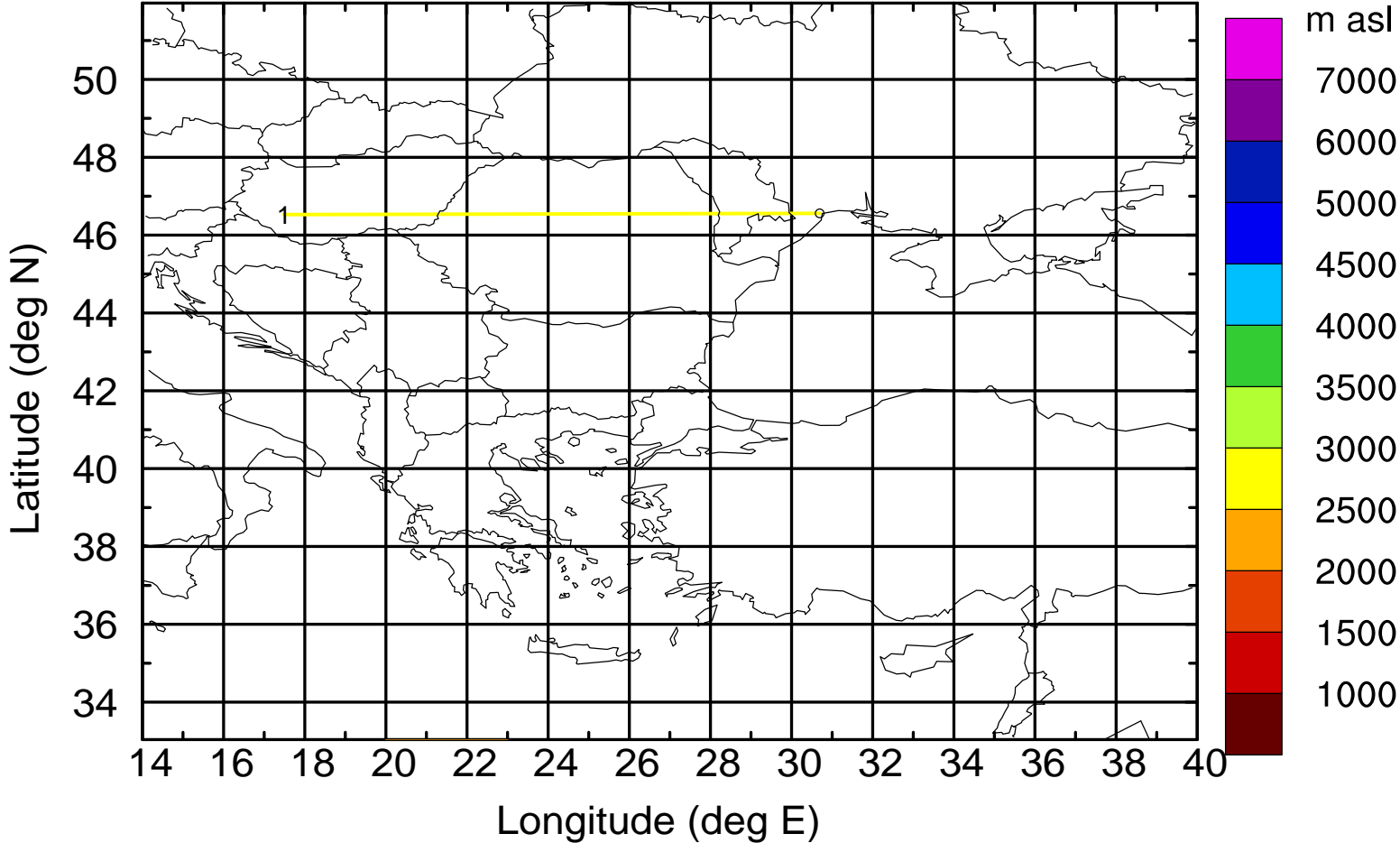
Level #10 of flight 170414a

BWD 20170414/07 -90H = 10/13 UTC



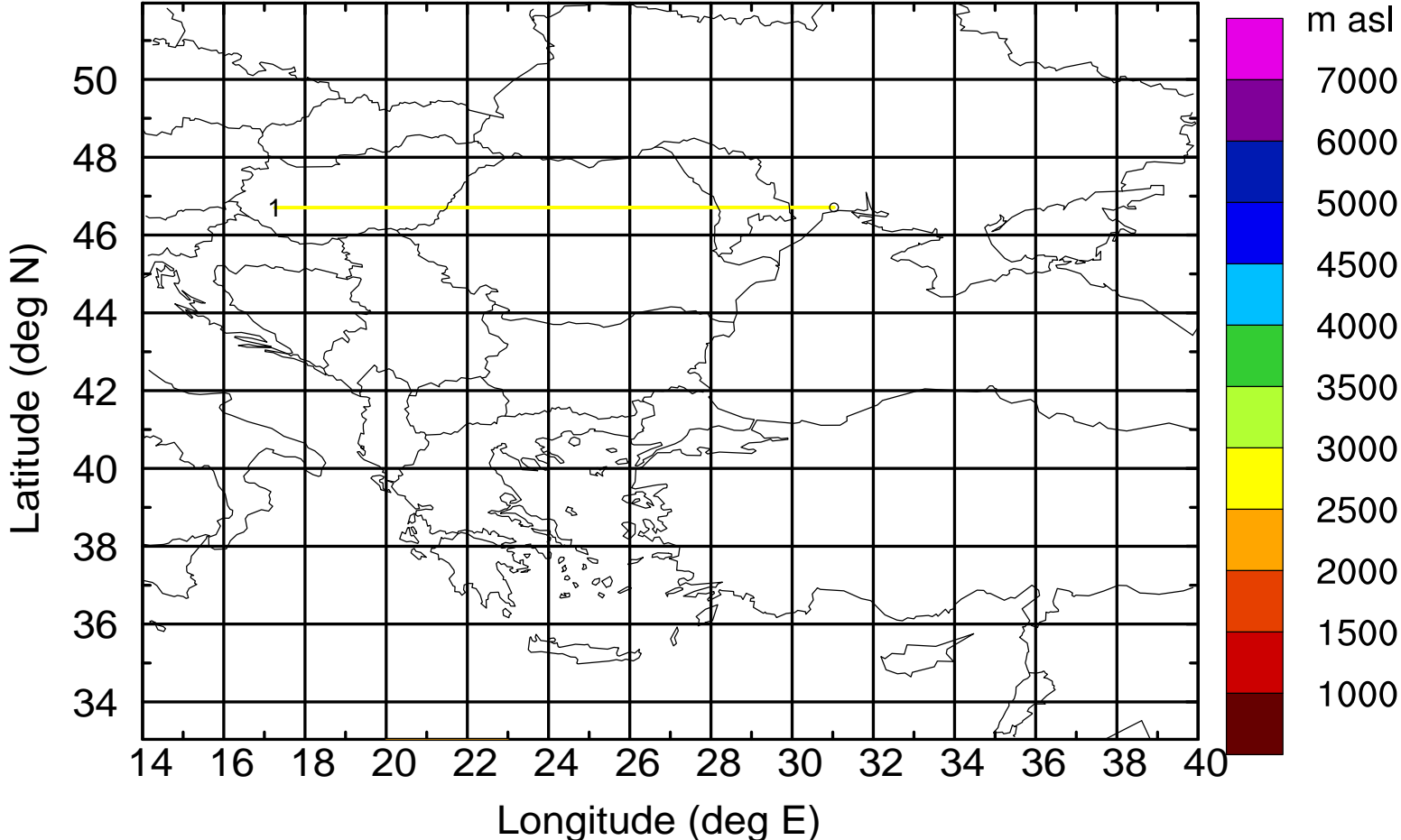
Level #10 of flight 170414a

BWD 20170414/07 -91H = 10/12 UTC



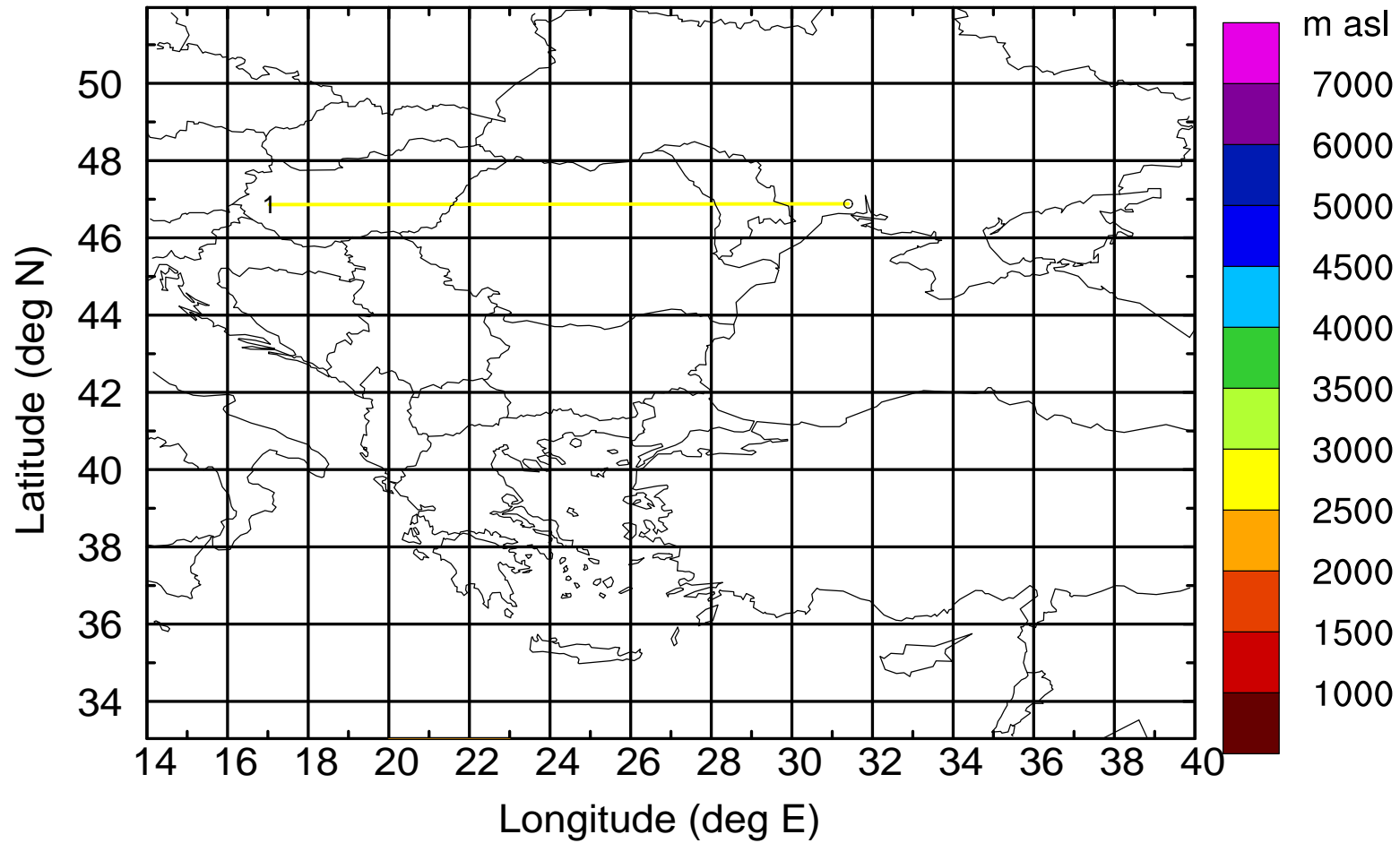
Level #10 of flight 170414a

BWD 20170414/07 -92H = 10/11 UTC



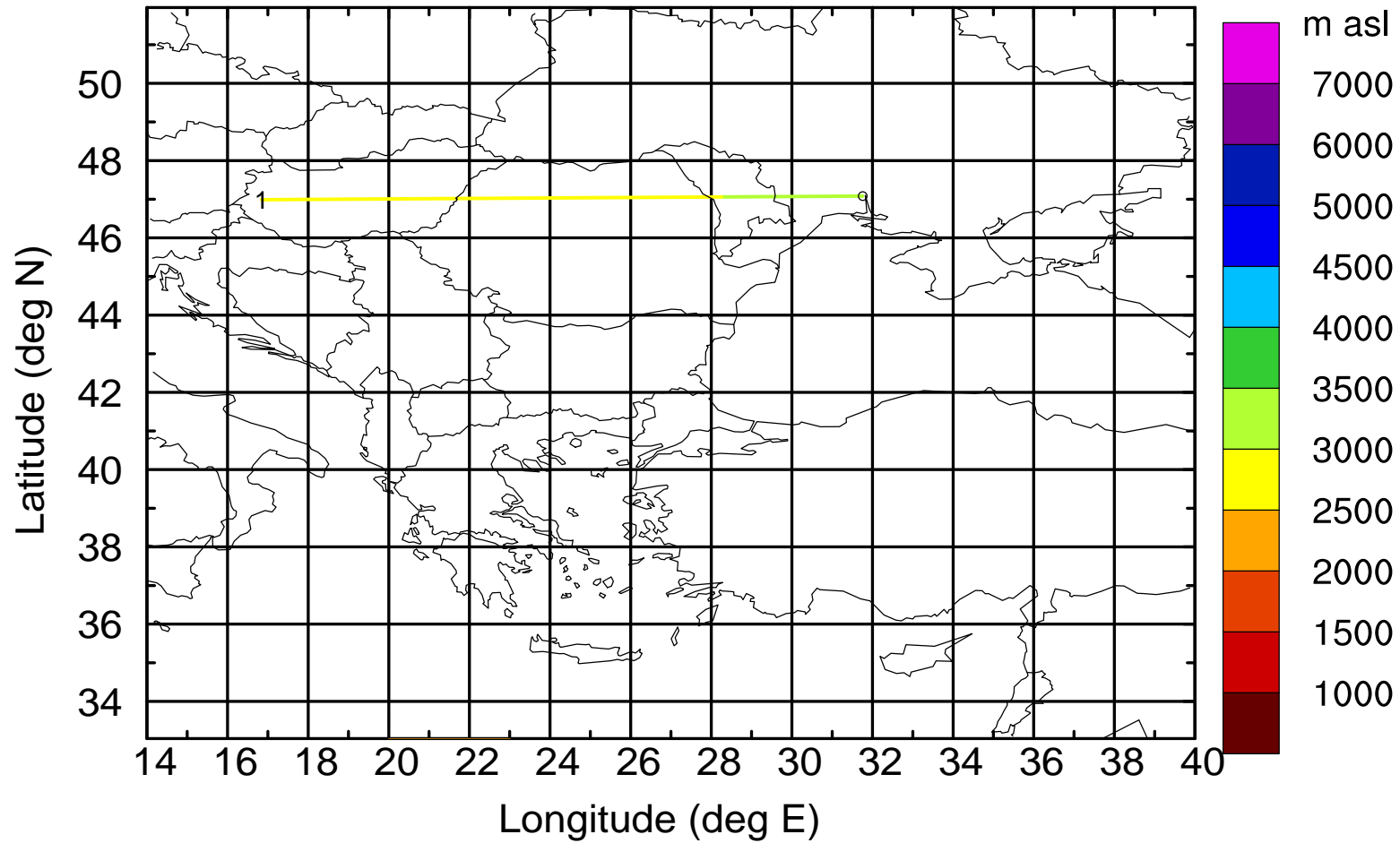
Level #10 of flight 170414a

BWD 20170414/07 -93H = 10/10 UTC



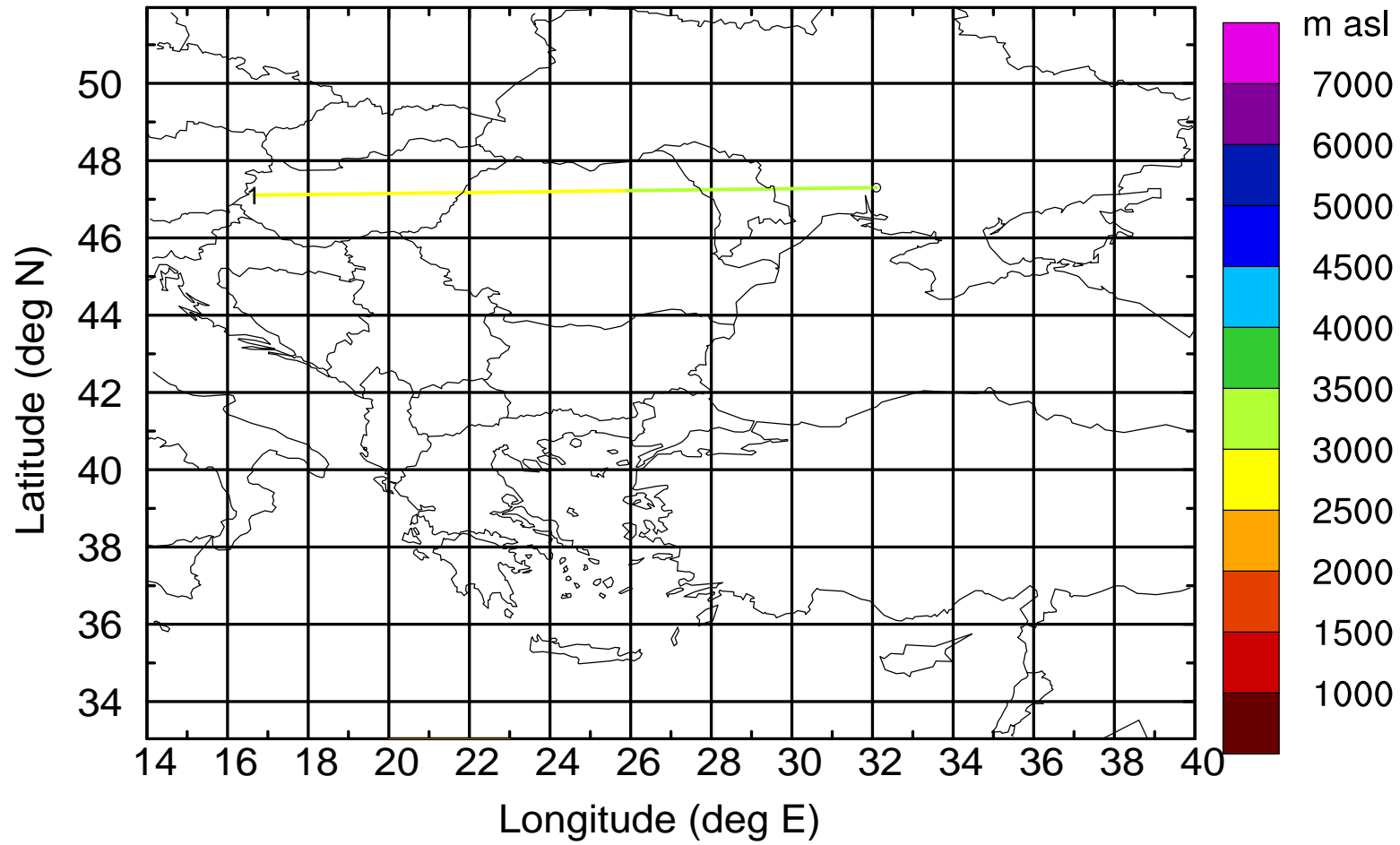
Level #10 of flight 170414a

BWD 20170414/07 -94H = 10/09 UTC



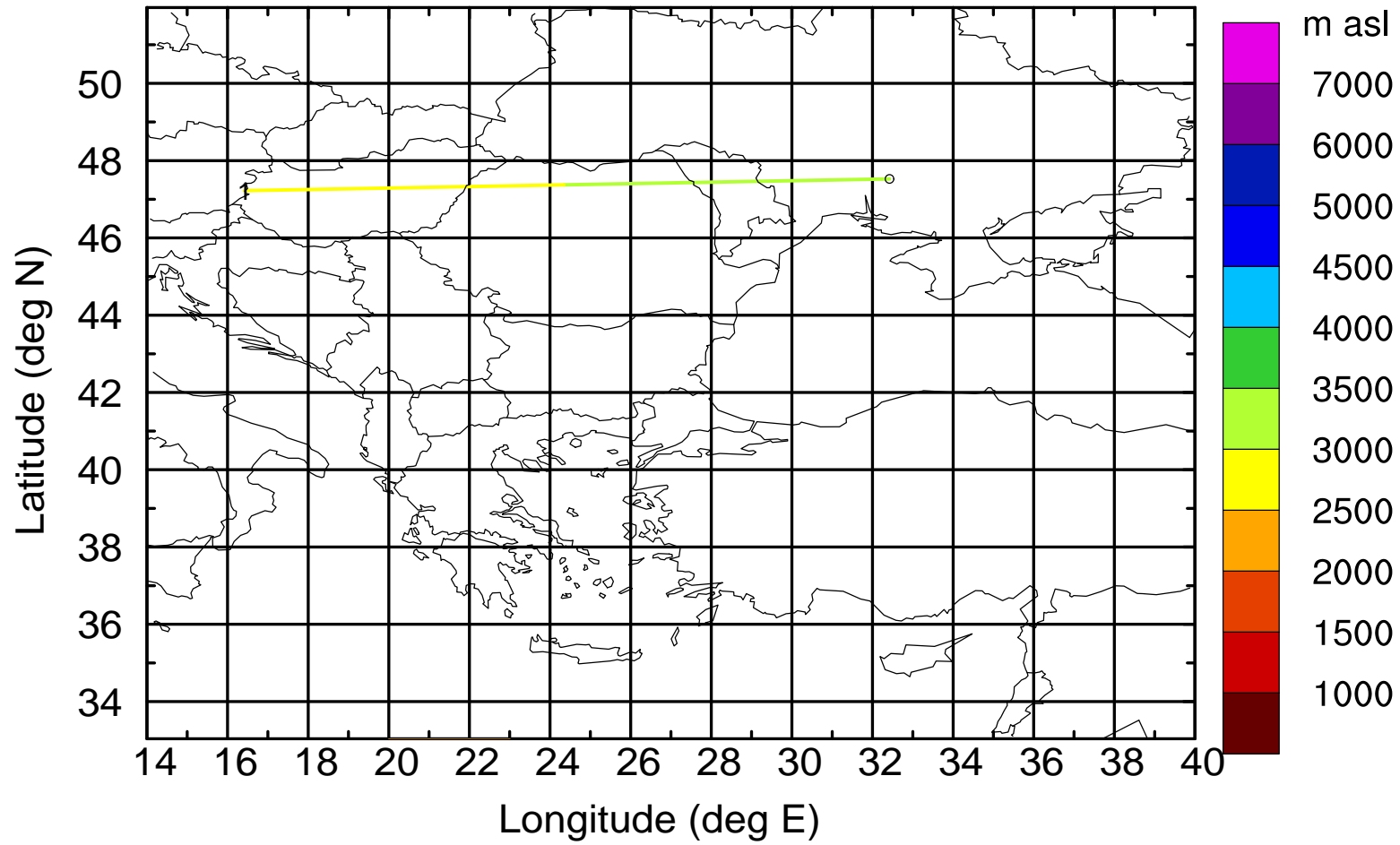
Level #10 of flight 170414a

BWD 20170414/07 -95H = 10/08 UTC



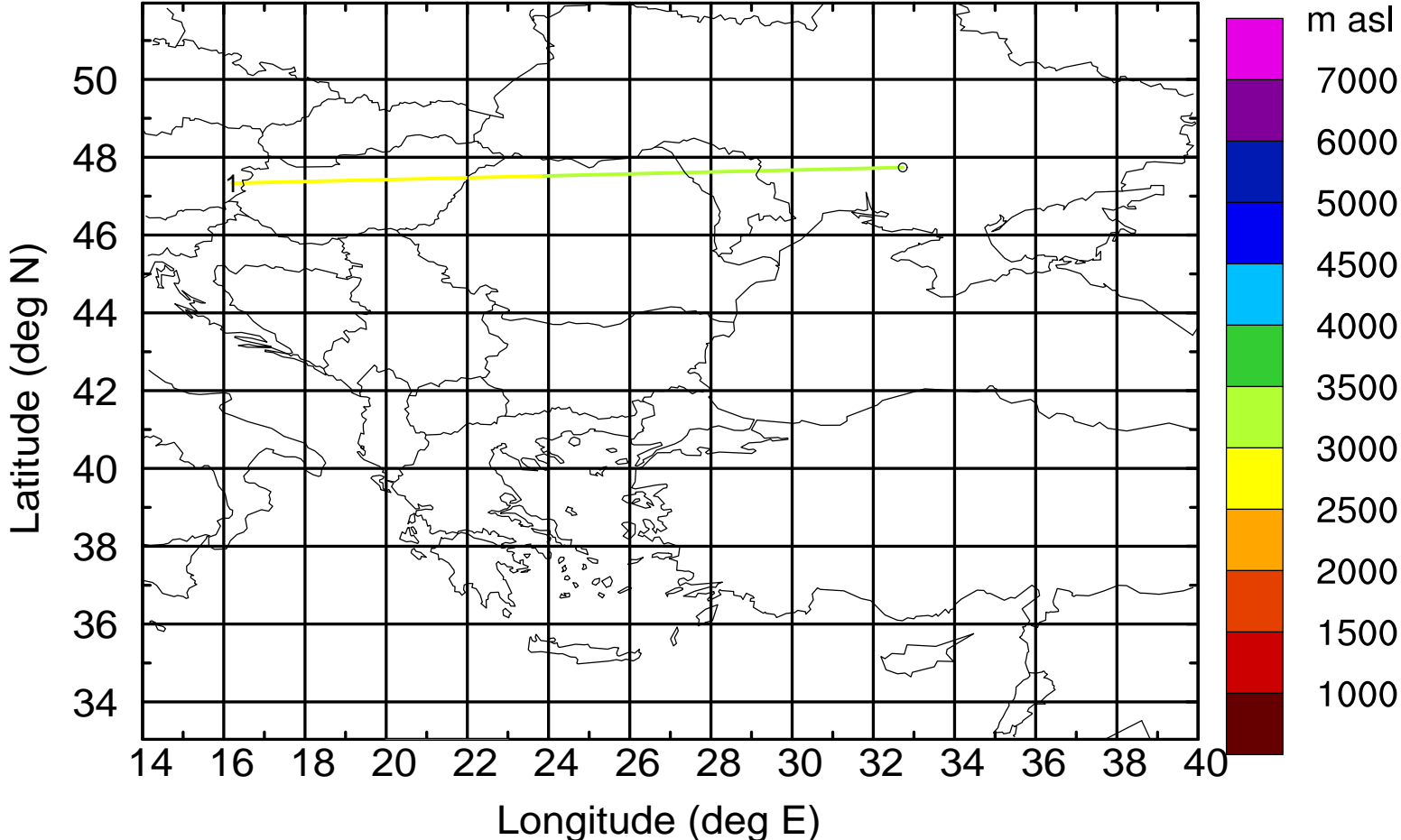
Level #10 of flight 170414a

BWD 20170414/07 -96H = 10/07 UTC



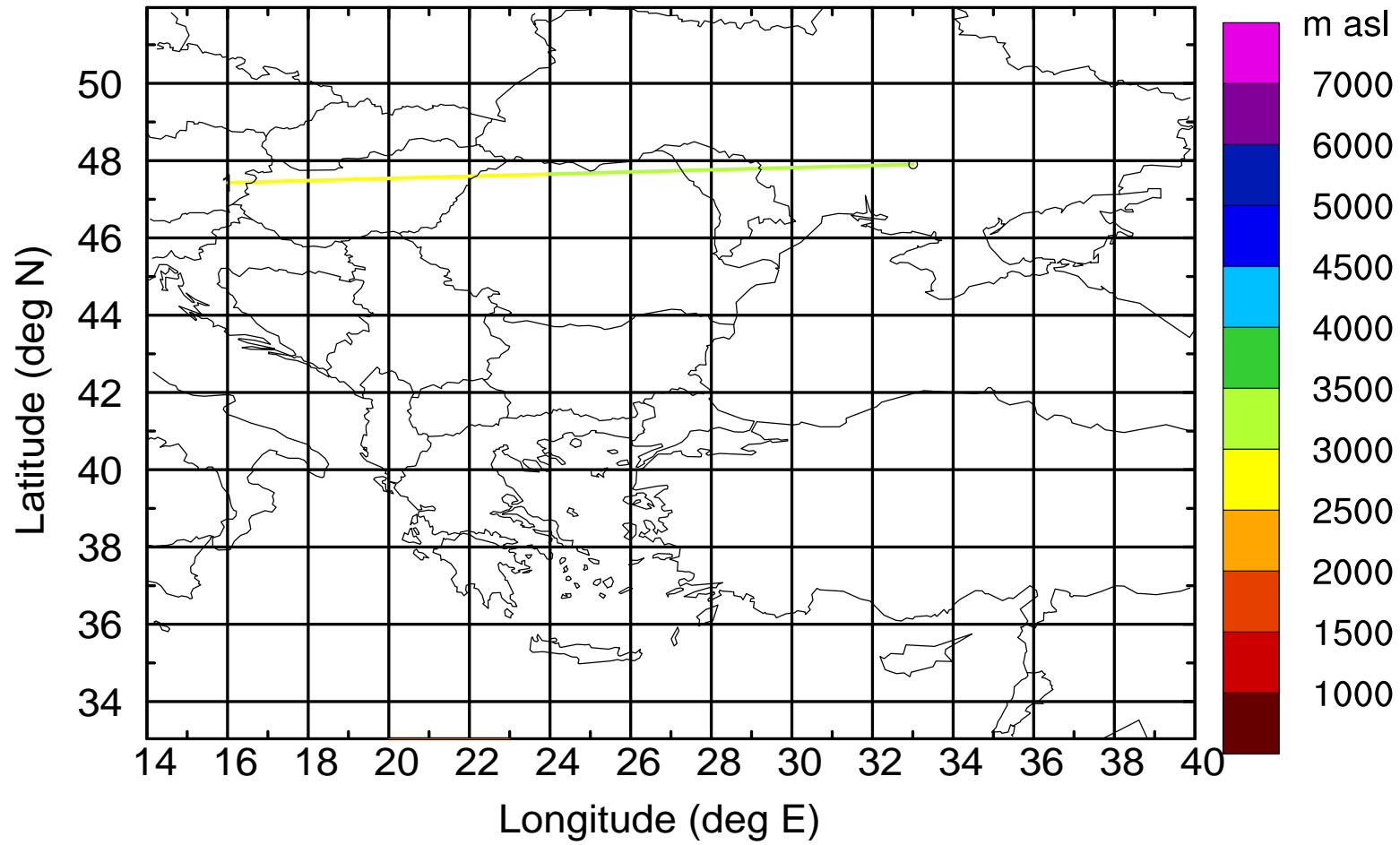
Level #10 of flight 170414a

BWD 20170414/07 -97H = 10/06 UTC



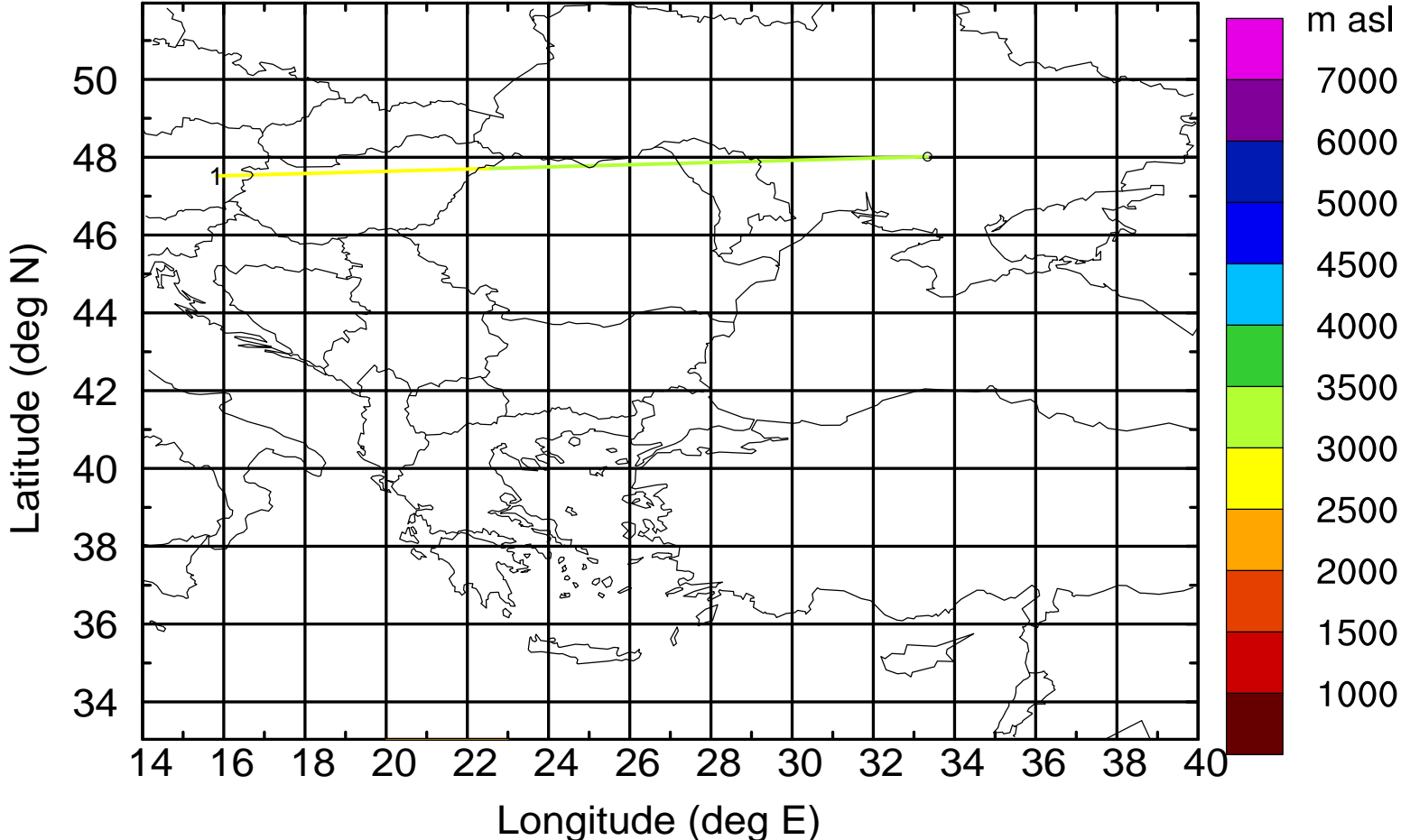
Level #10 of flight 170414a

BWD 20170414/07 -98H = 10/05 UTC



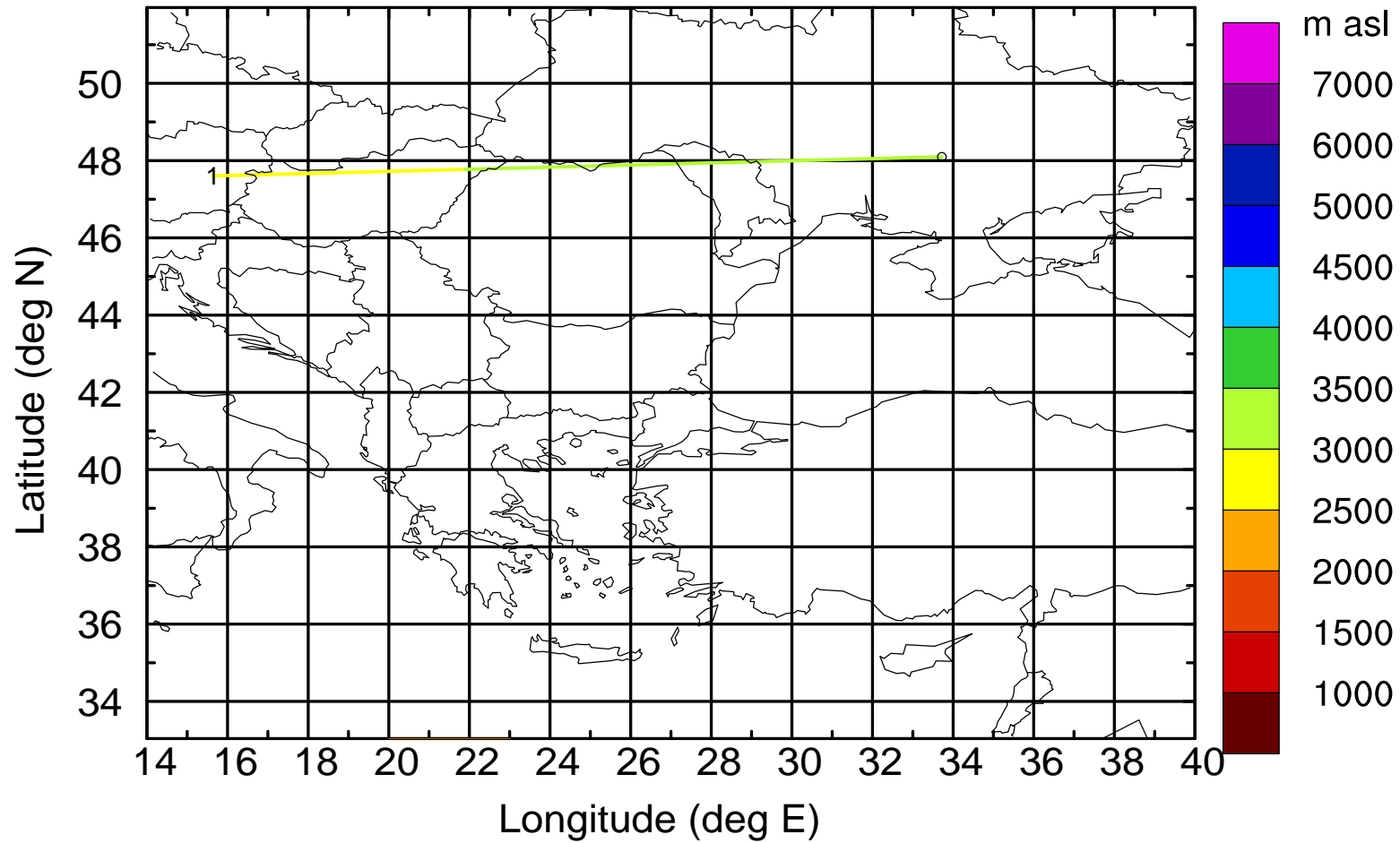
Level #10 of flight 170414a

BWD 20170414/07 -99H = 10/04 UTC



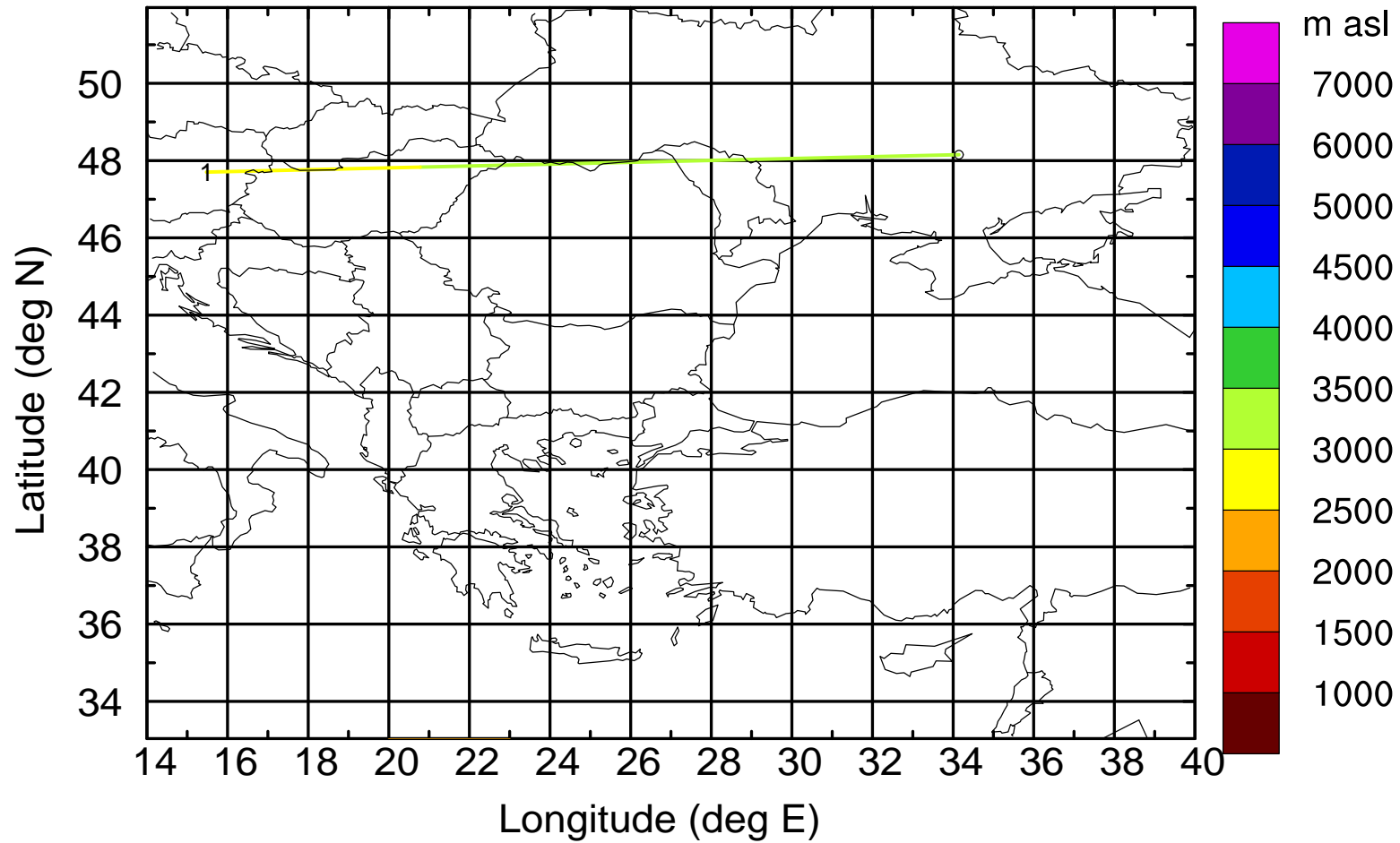
Level #10 of flight 170414a

BWD 20170414/07-100H = 10/03 UTC



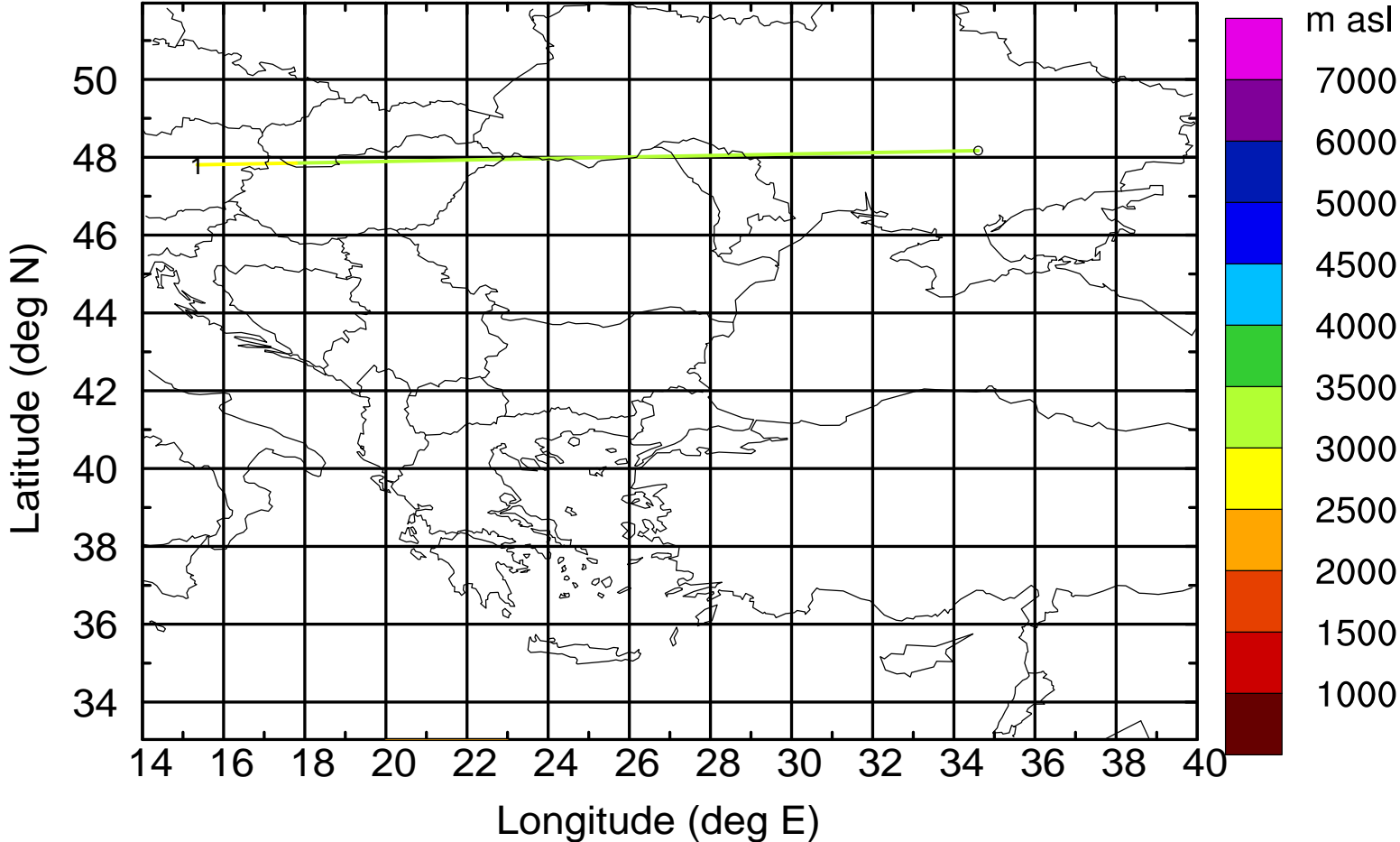
Level #10 of flight 170414a

BWD 20170414/07-101H = 10/02 UTC



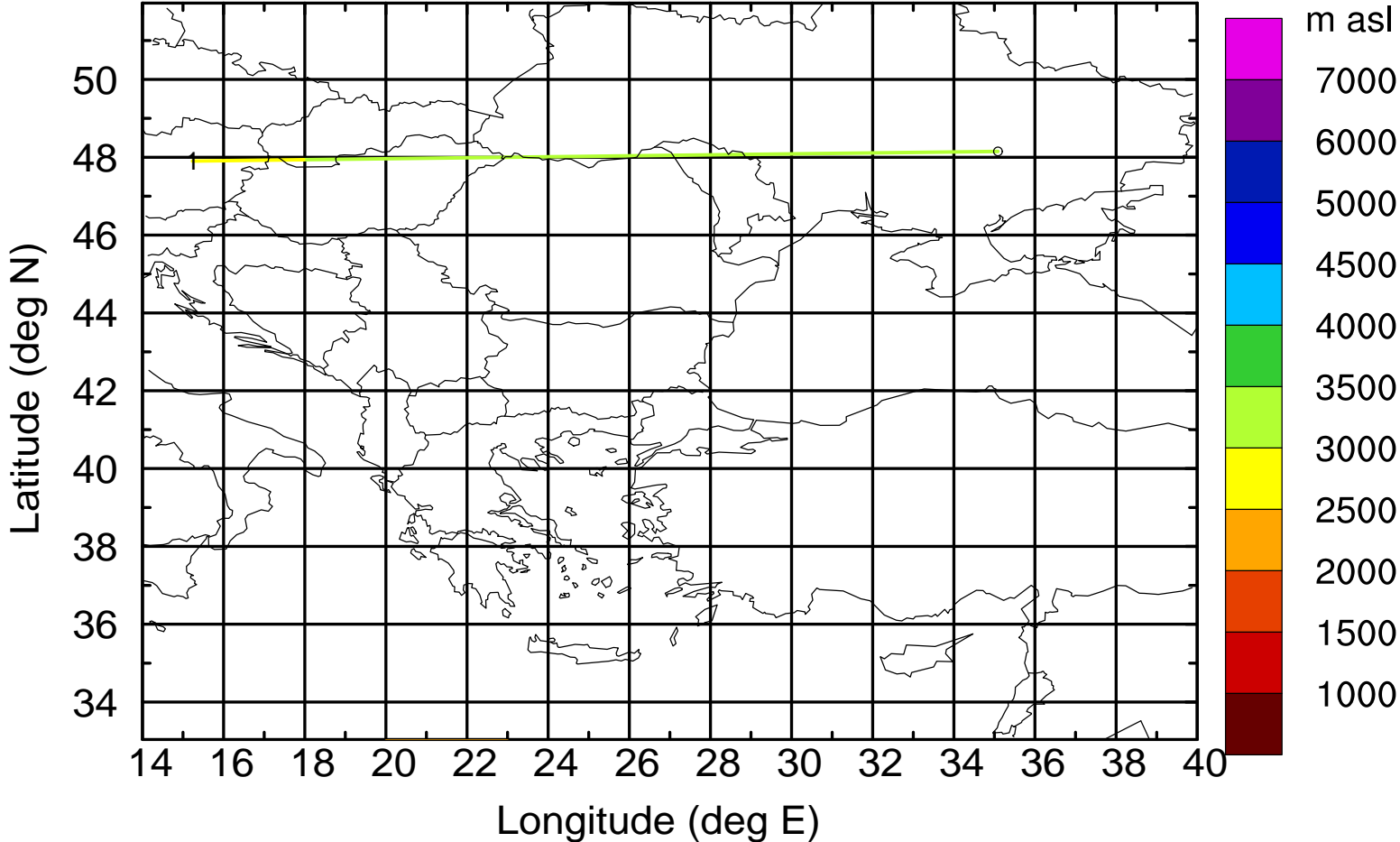
Level #10 of flight 170414a

BWD 20170414/07-102H = 10/01 UTC



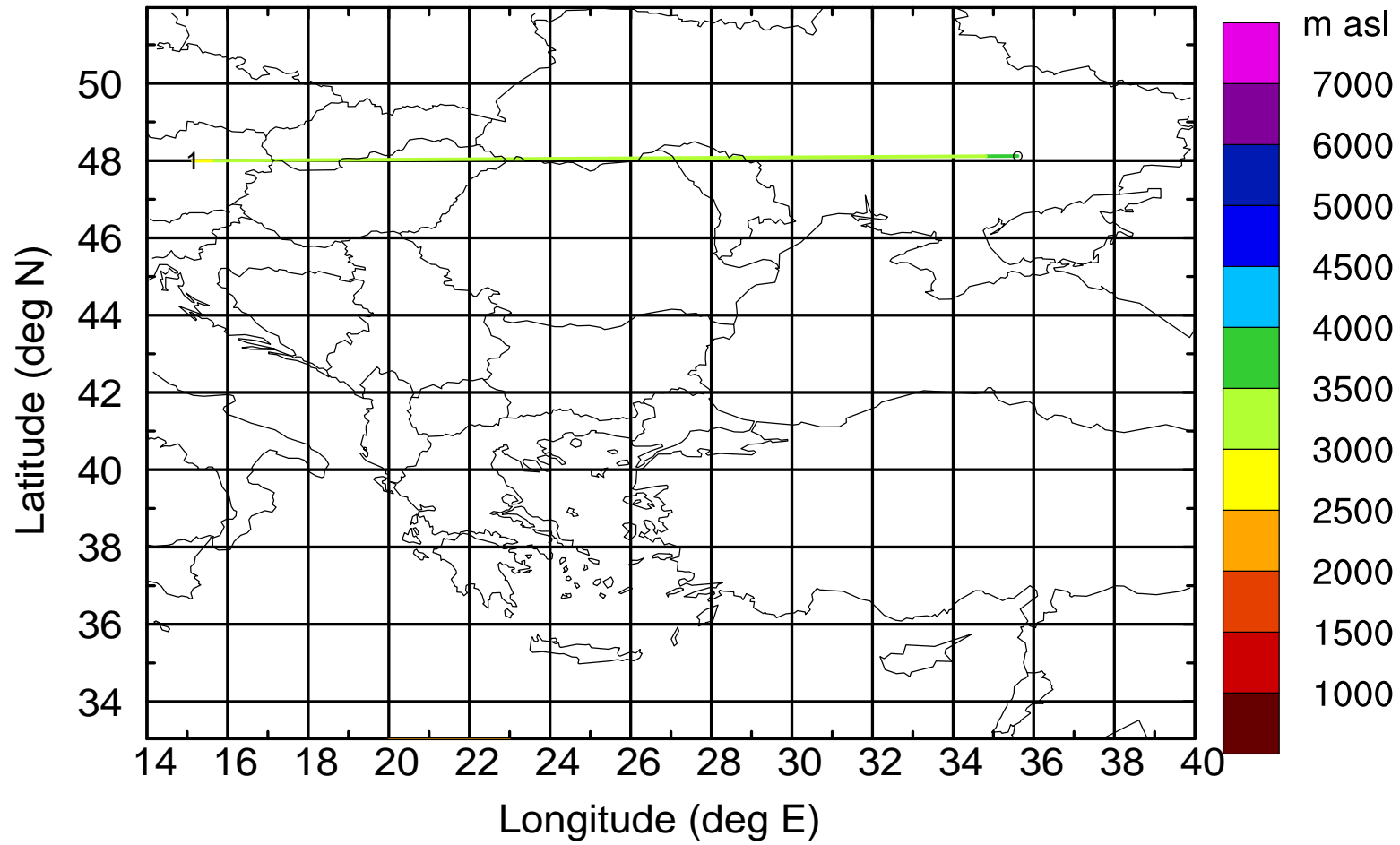
Level #10 of flight 170414a

BWD 20170414/07-103H = 10/00 UTC



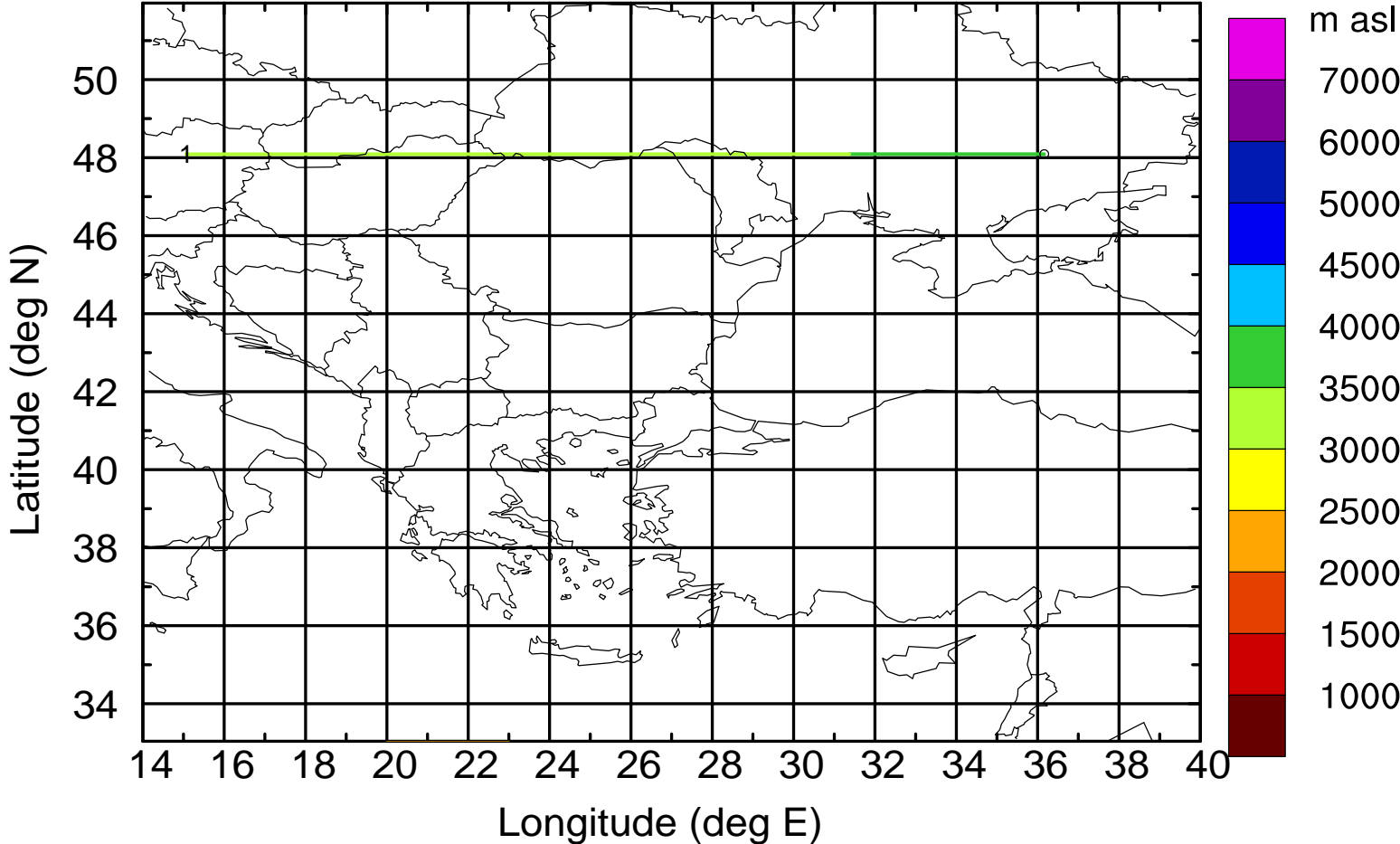
Level #10 of flight 170414a

BWD 20170414/07-104H = 09/23 UTC



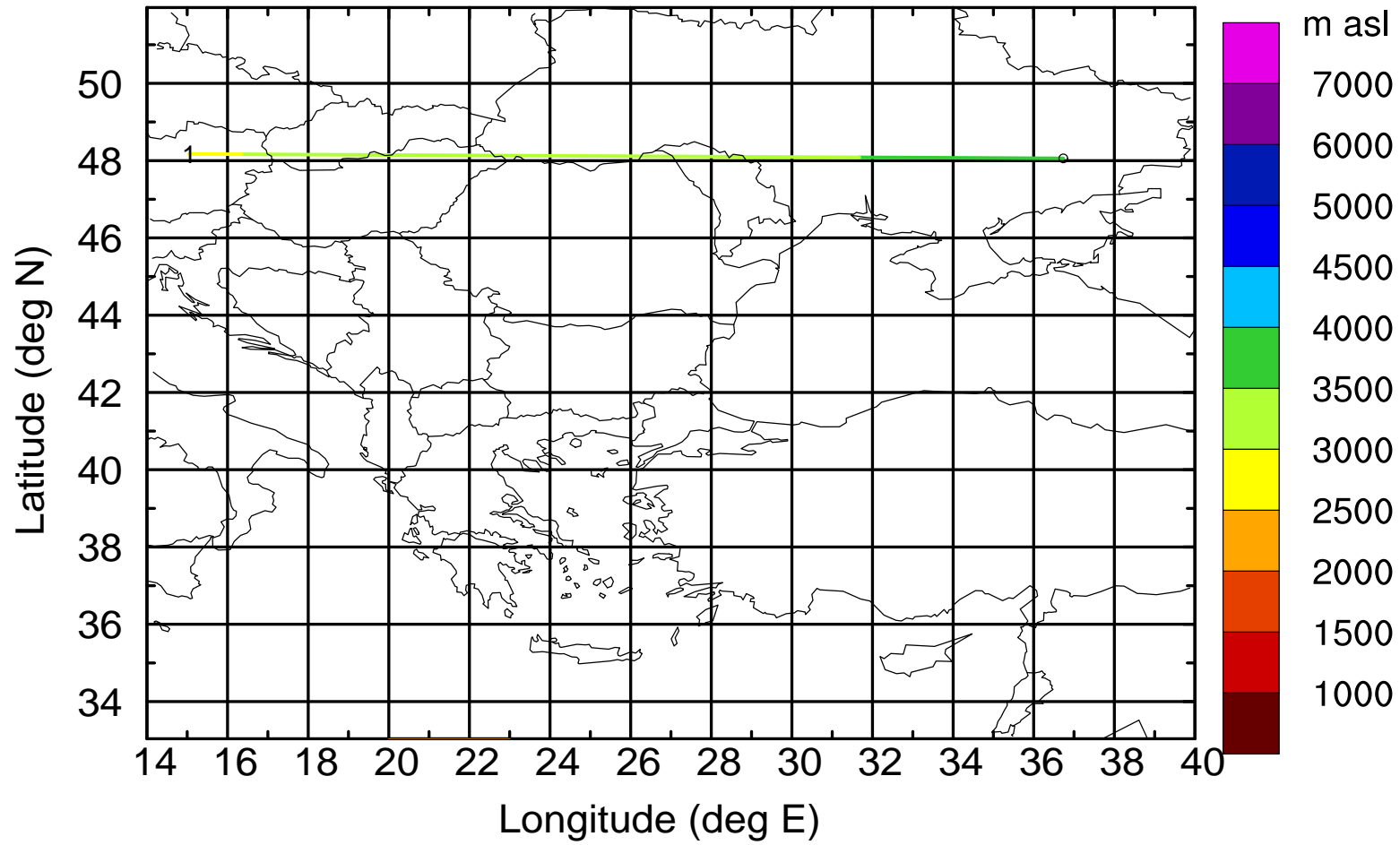
Level #10 of flight 170414a

BWD 20170414/07-105H = 09/22 UTC



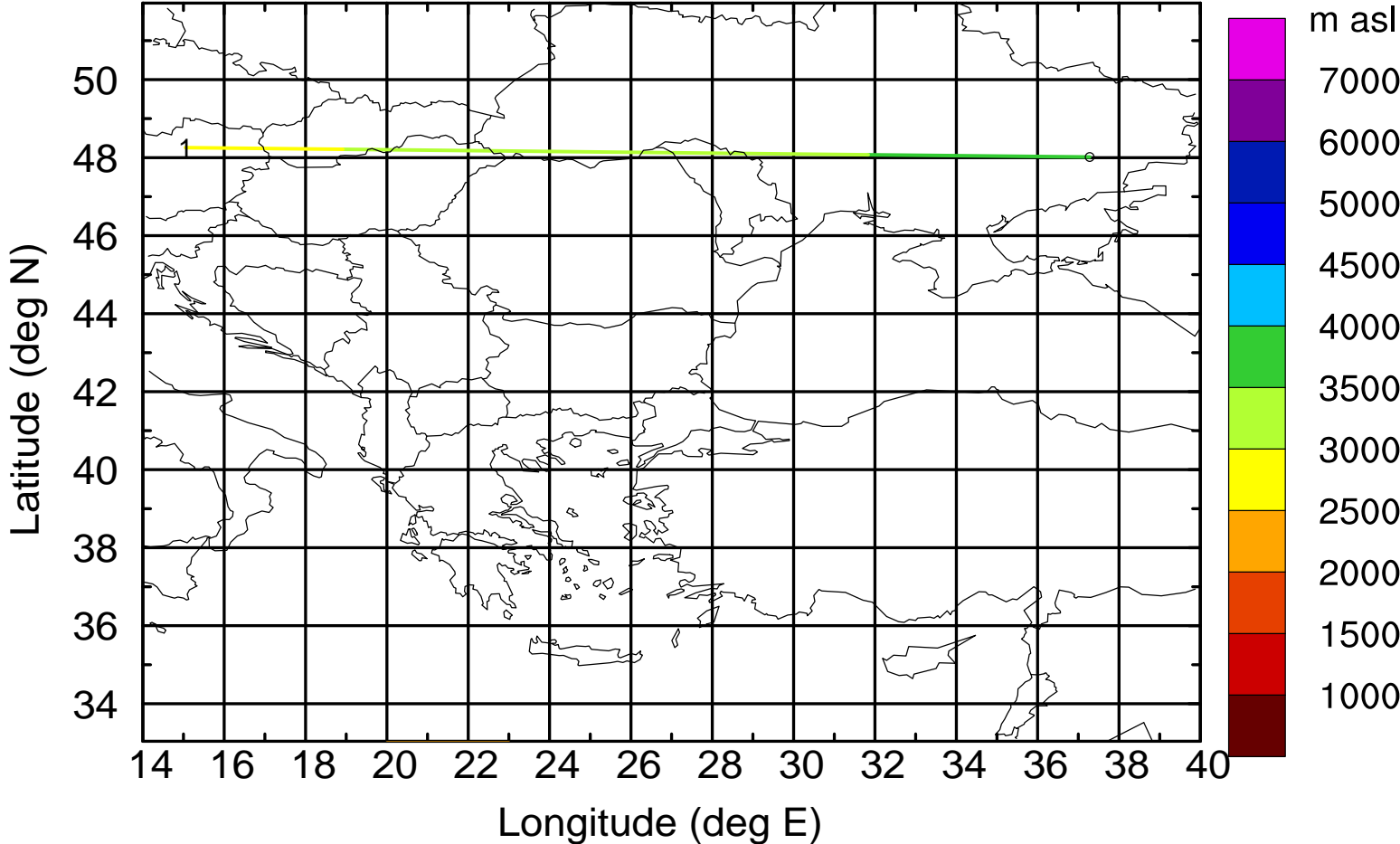
Level #10 of flight 170414a

BWD 20170414/07-106H = 09/21 UTC



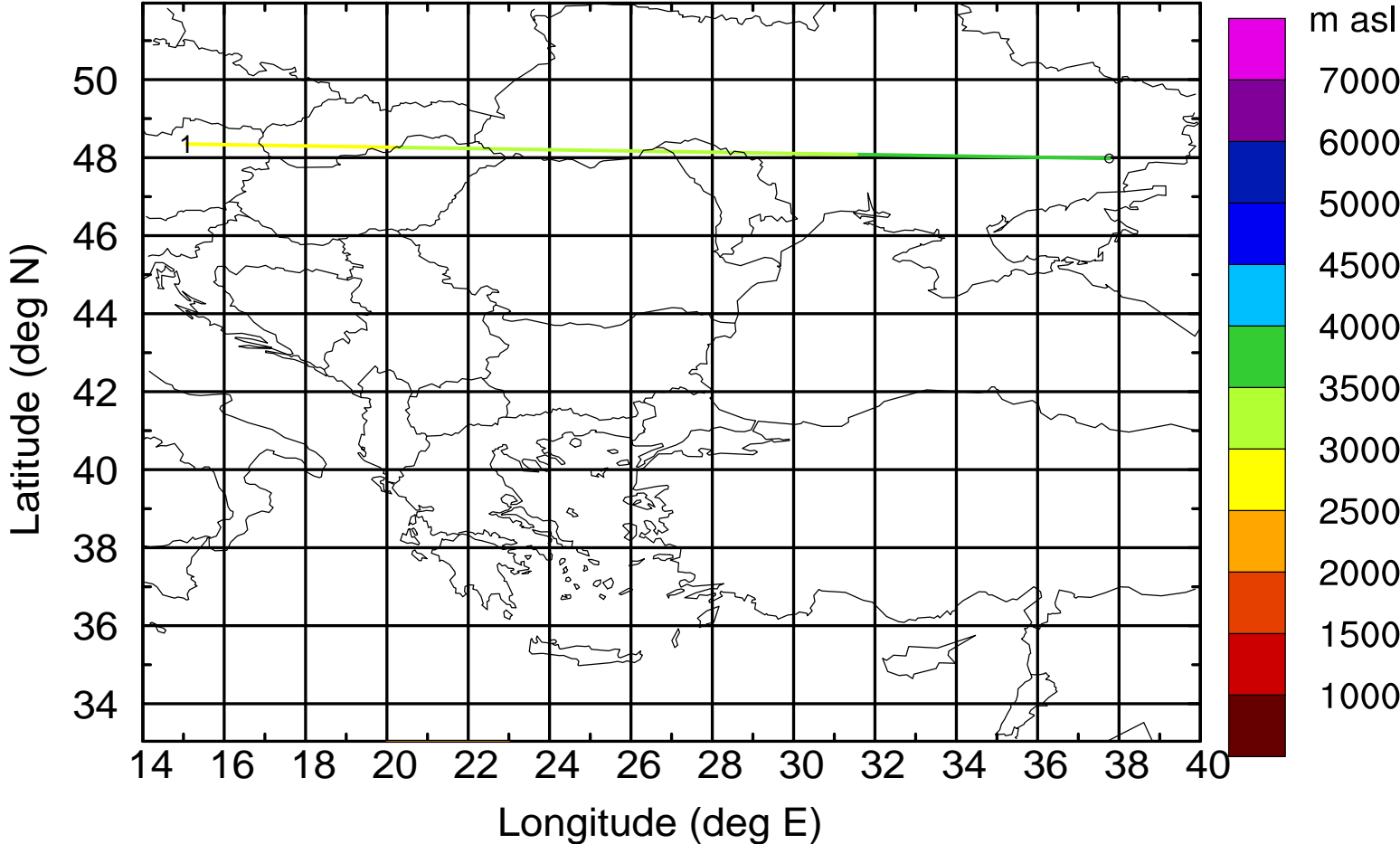
Level #10 of flight 170414a

BWD 20170414/07-107H = 09/20 UTC



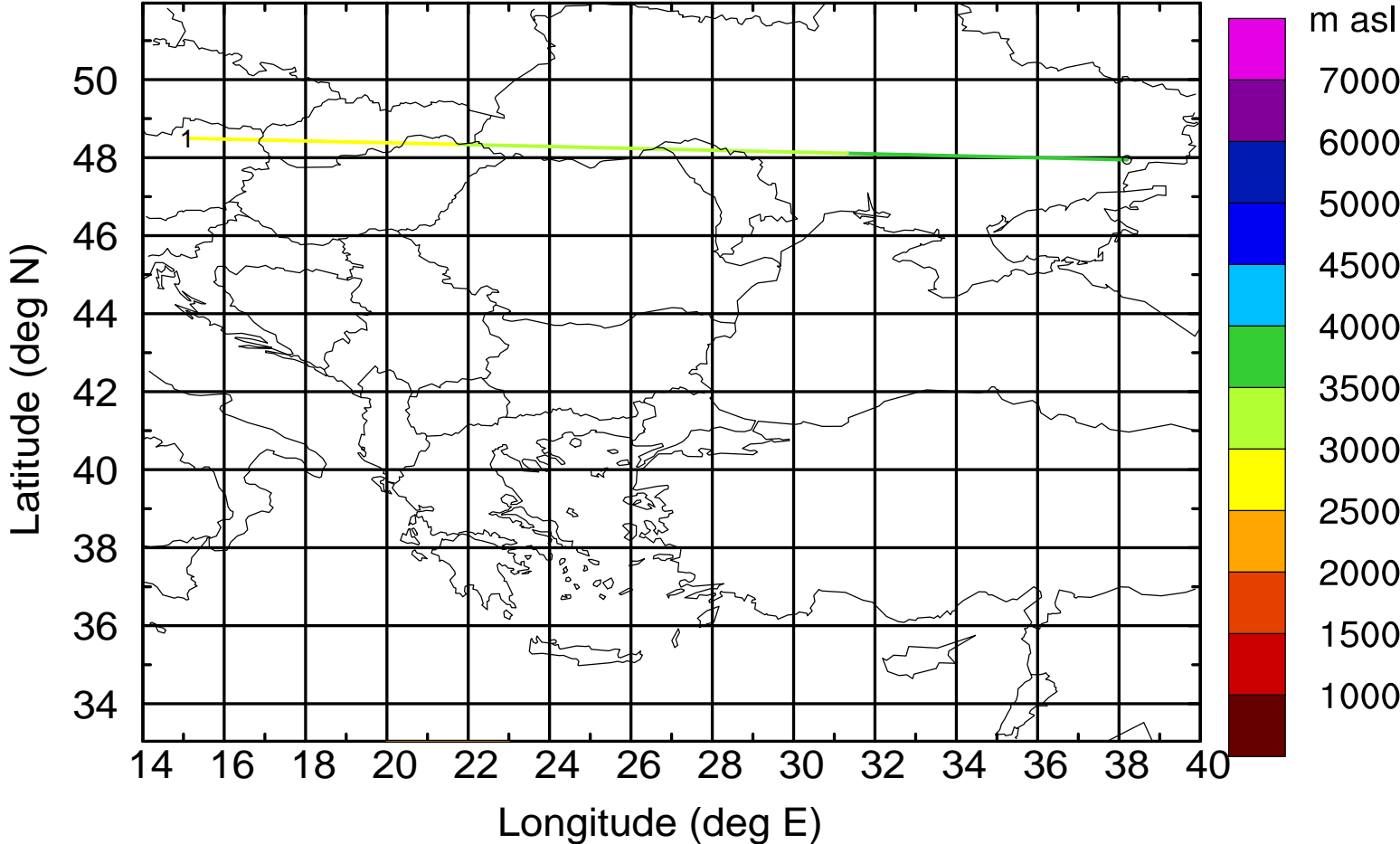
Level #10 of flight 170414a

BWD 20170414/07-108H = 09/19 UTC



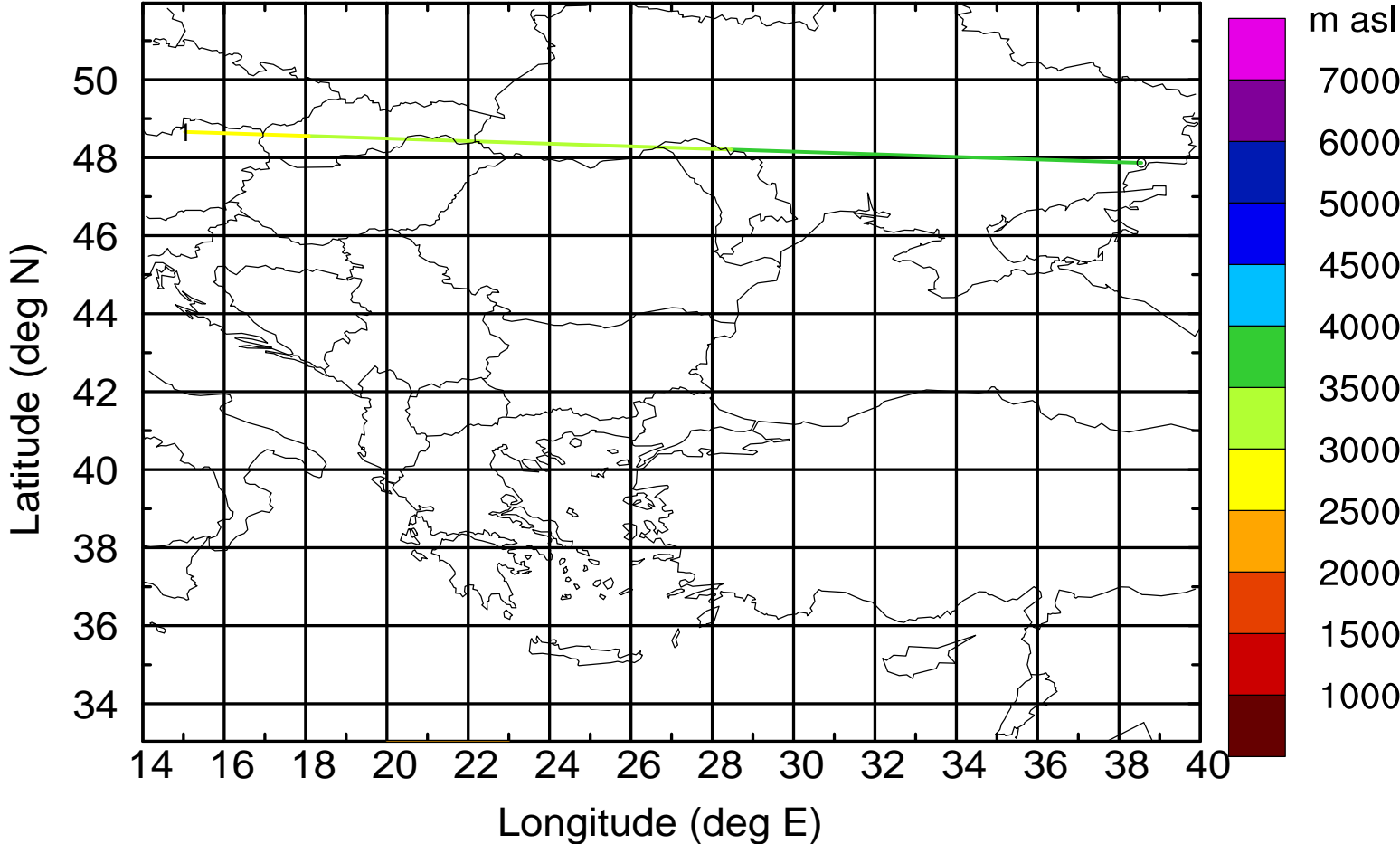
Level #10 of flight 170414a

BWD 20170414/07-109H = 09/18 UTC



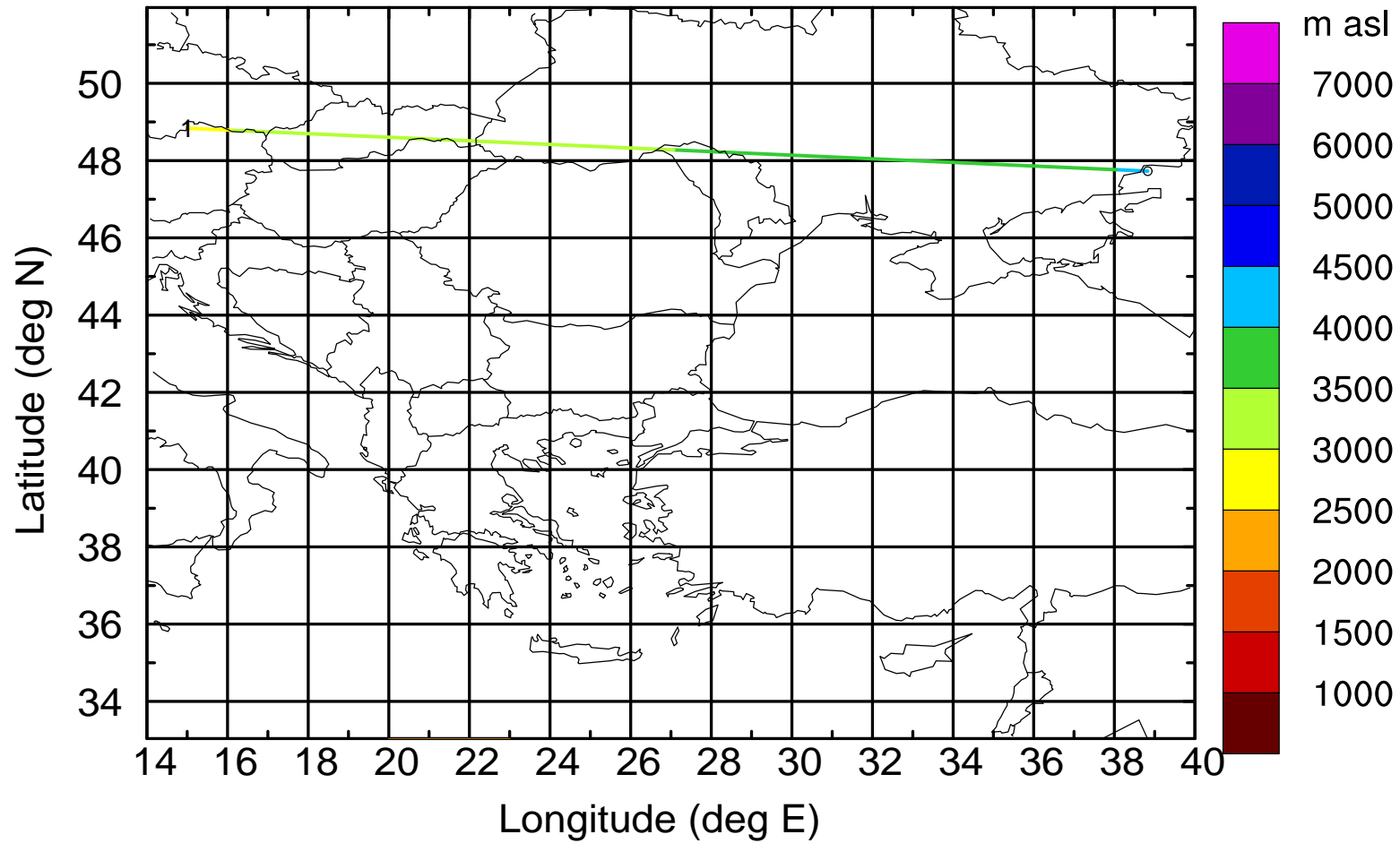
Level #10 of flight 170414a

BWD 20170414/07-110H = 09/17 UTC



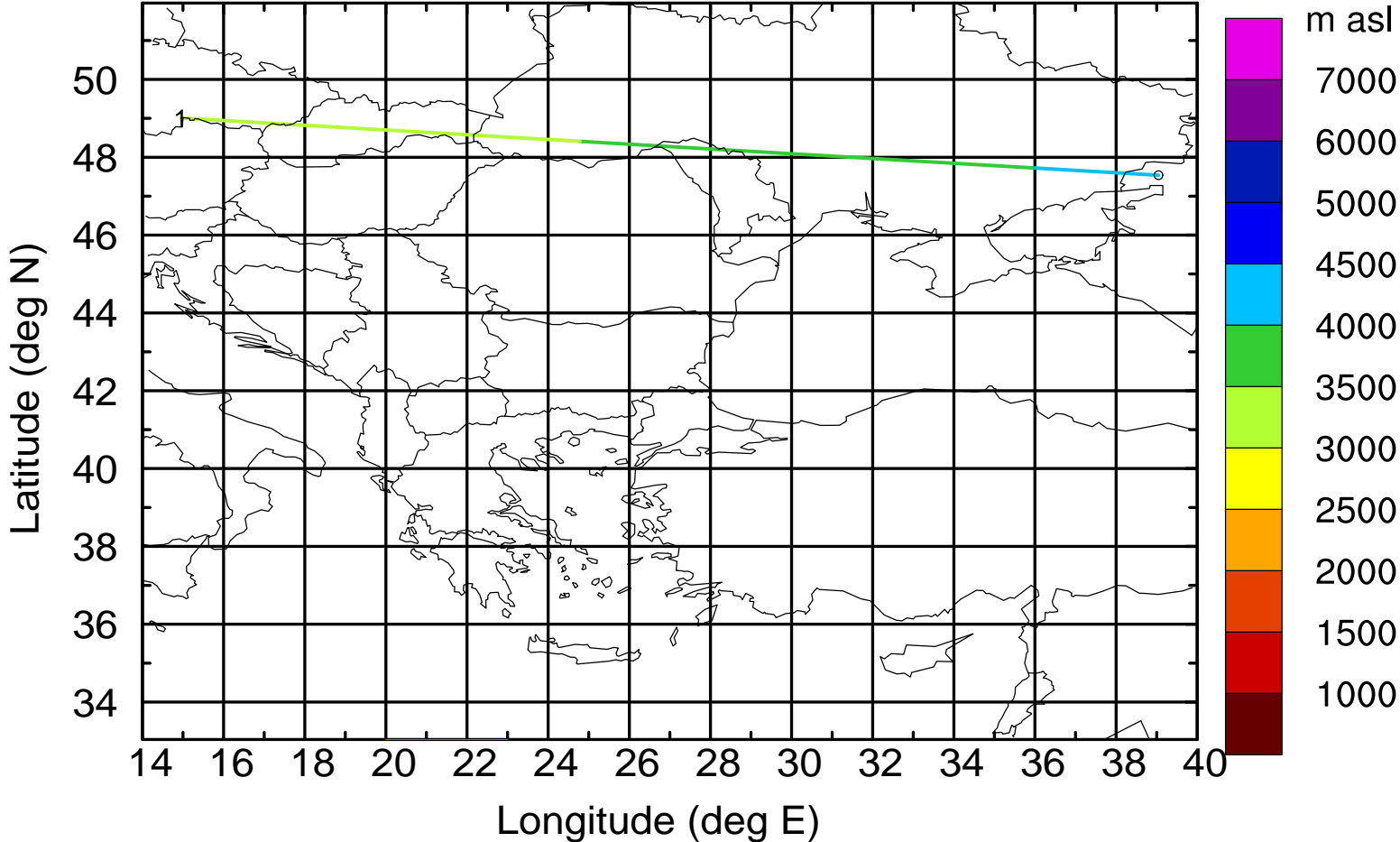
Level #10 of flight 170414a

BWD 20170414/07-111H = 09/16 UTC



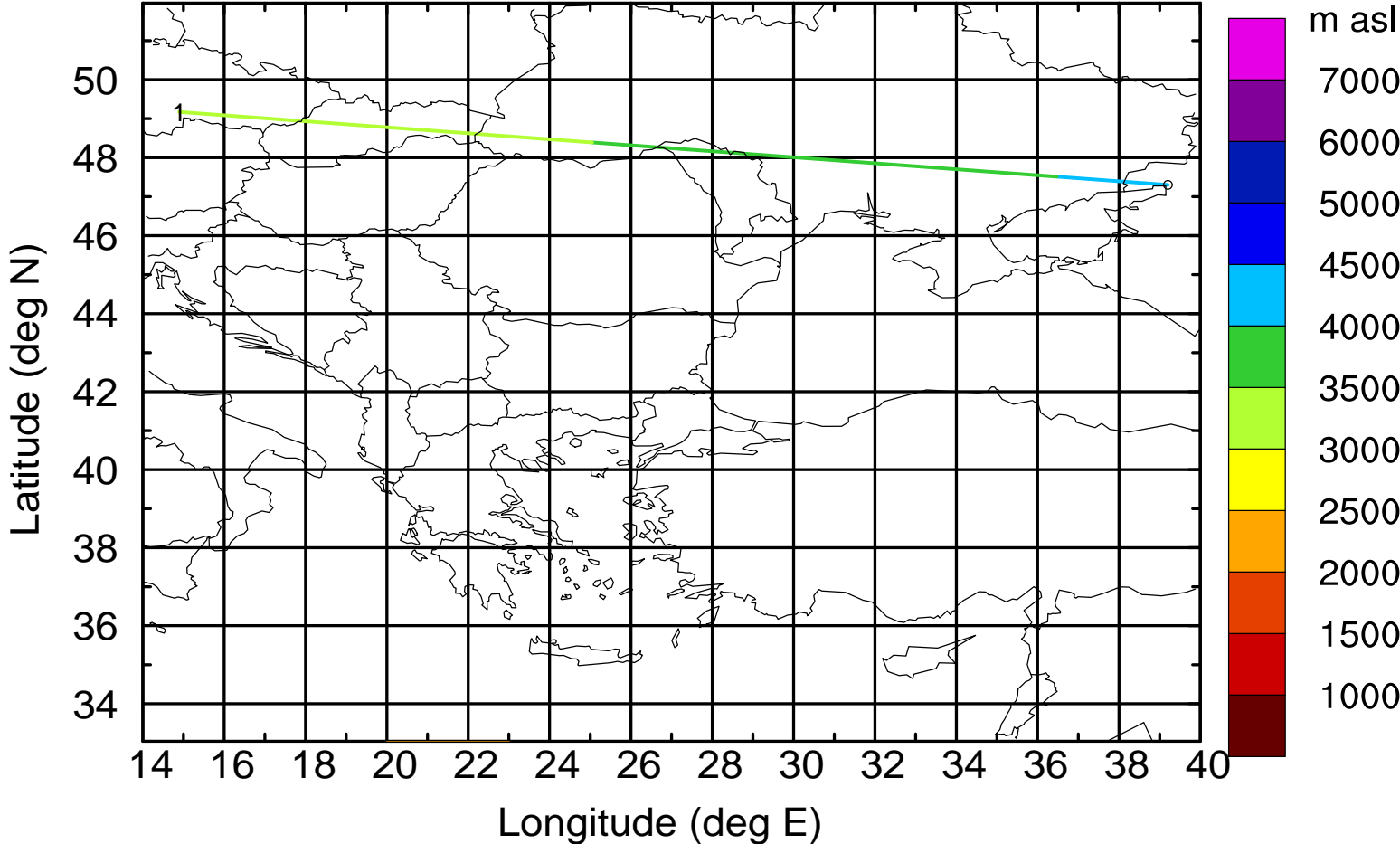
Level #10 of flight 170414a

BWD 20170414/07-112H = 09/15 UTC



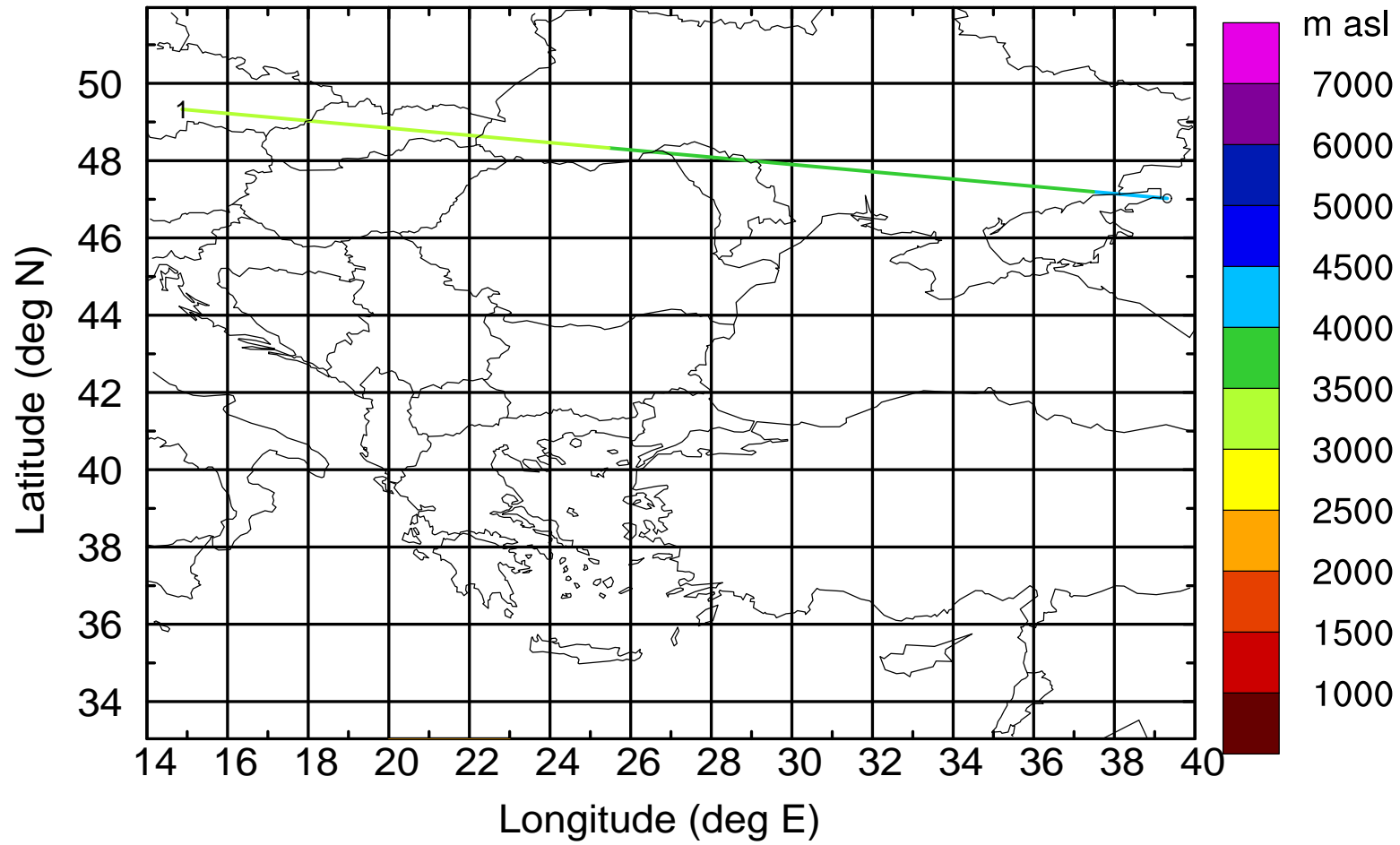
Level #10 of flight 170414a

BWD 20170414/07-113H = 09/14 UTC



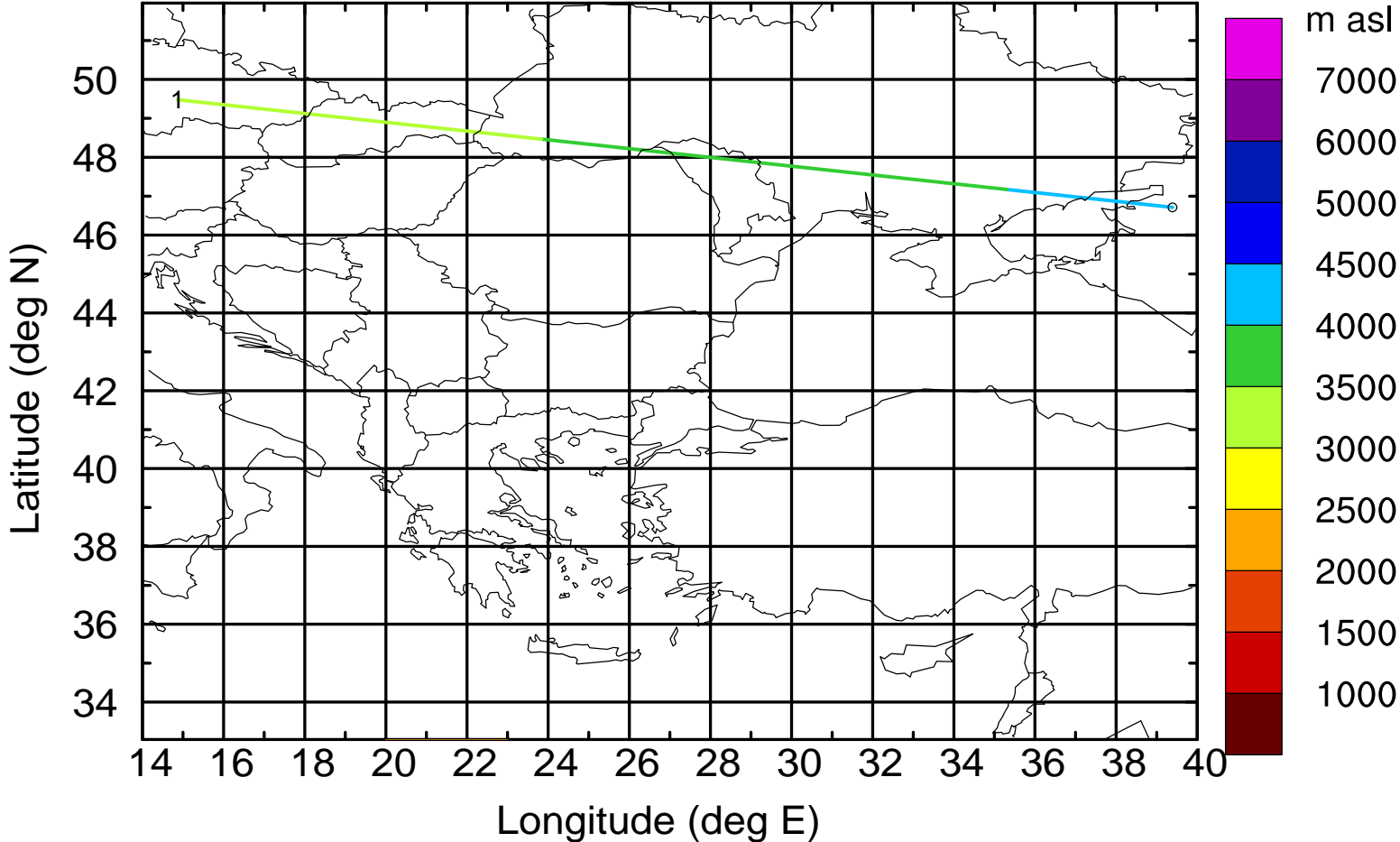
Level #10 of flight 170414a

BWD 20170414/07-114H = 09/13 UTC



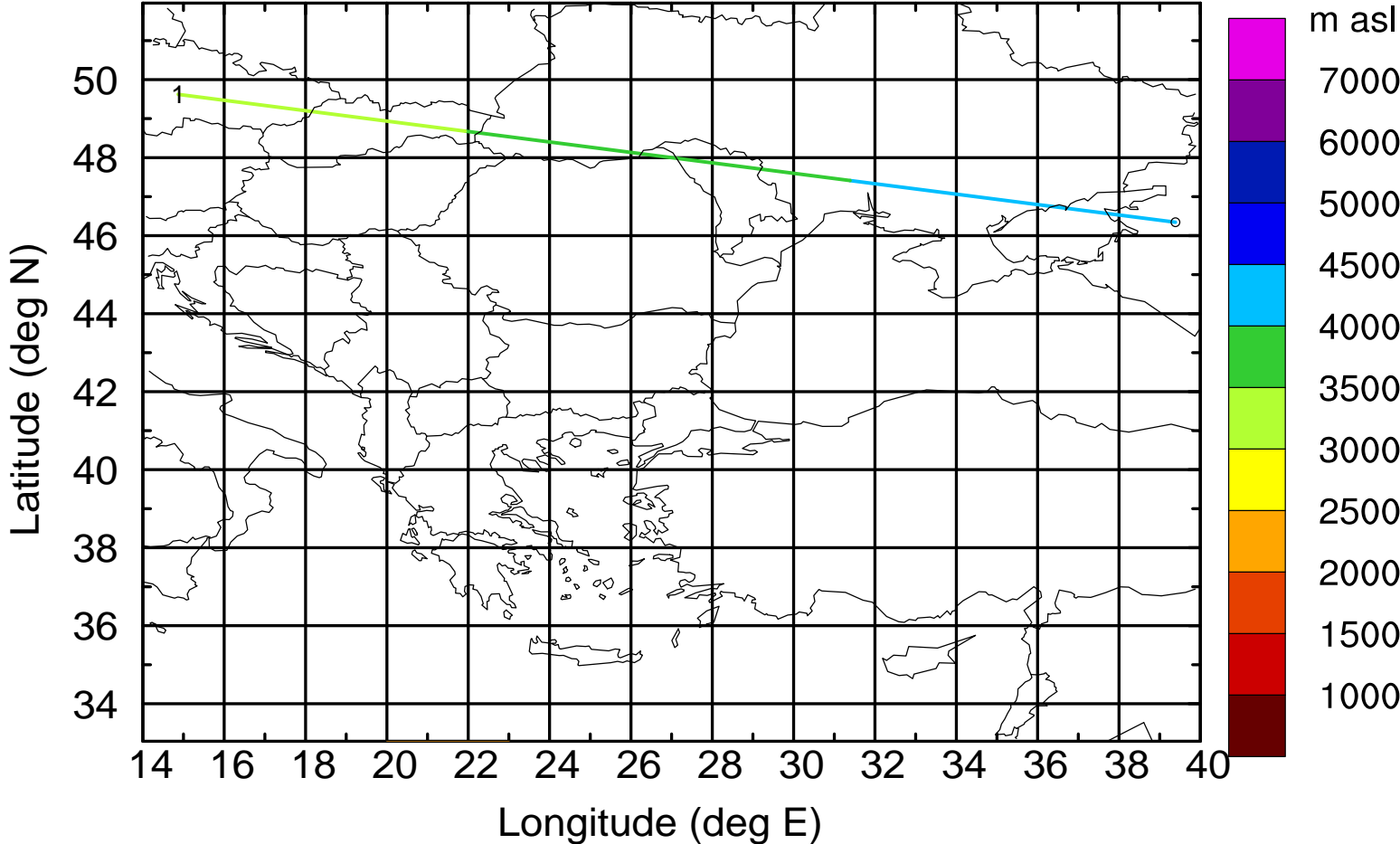
Level #10 of flight 170414a

BWD 20170414/07-115H = 09/12 UTC



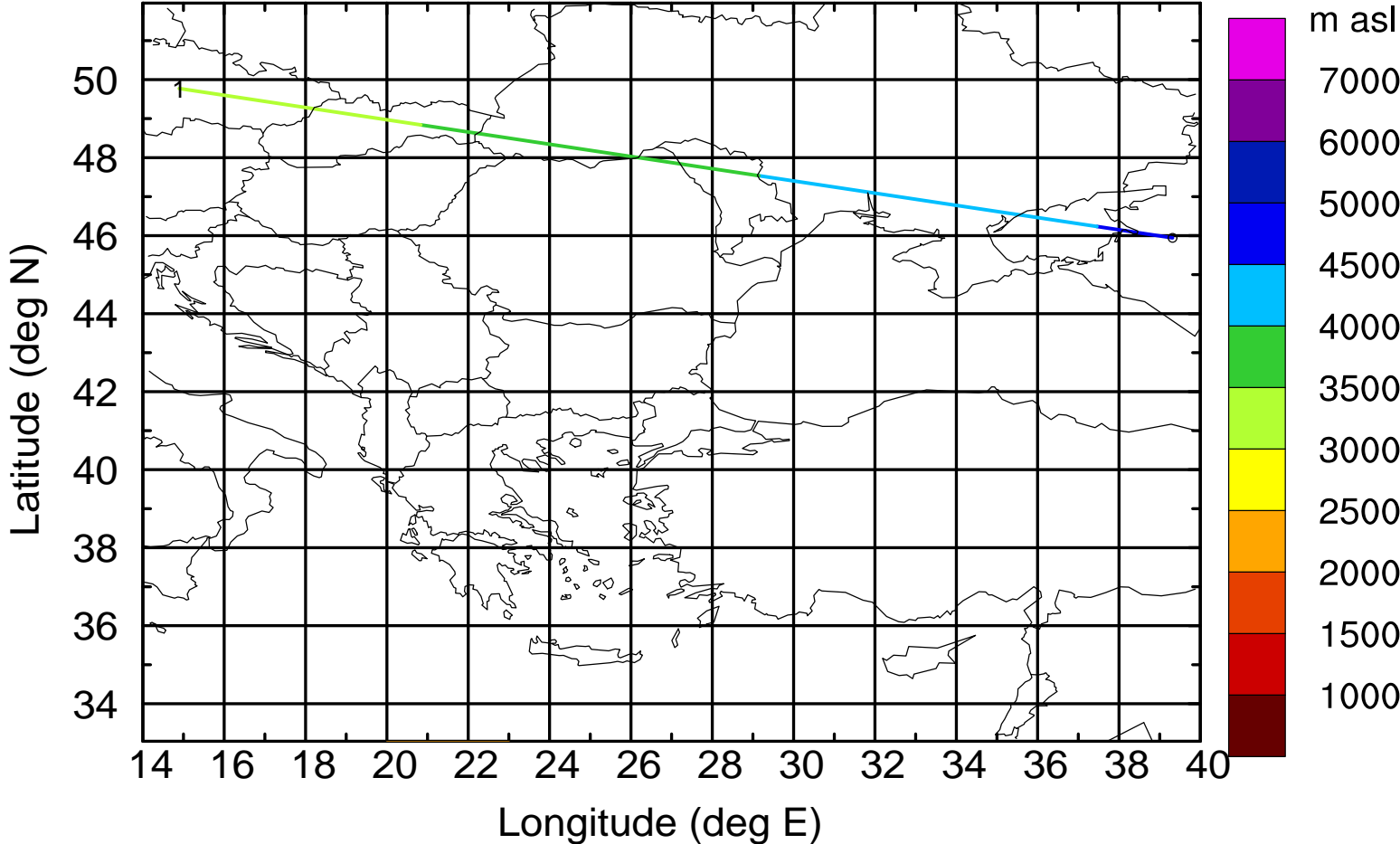
Level #10 of flight 170414a

BWD 20170414/07-116H = 09/11 UTC



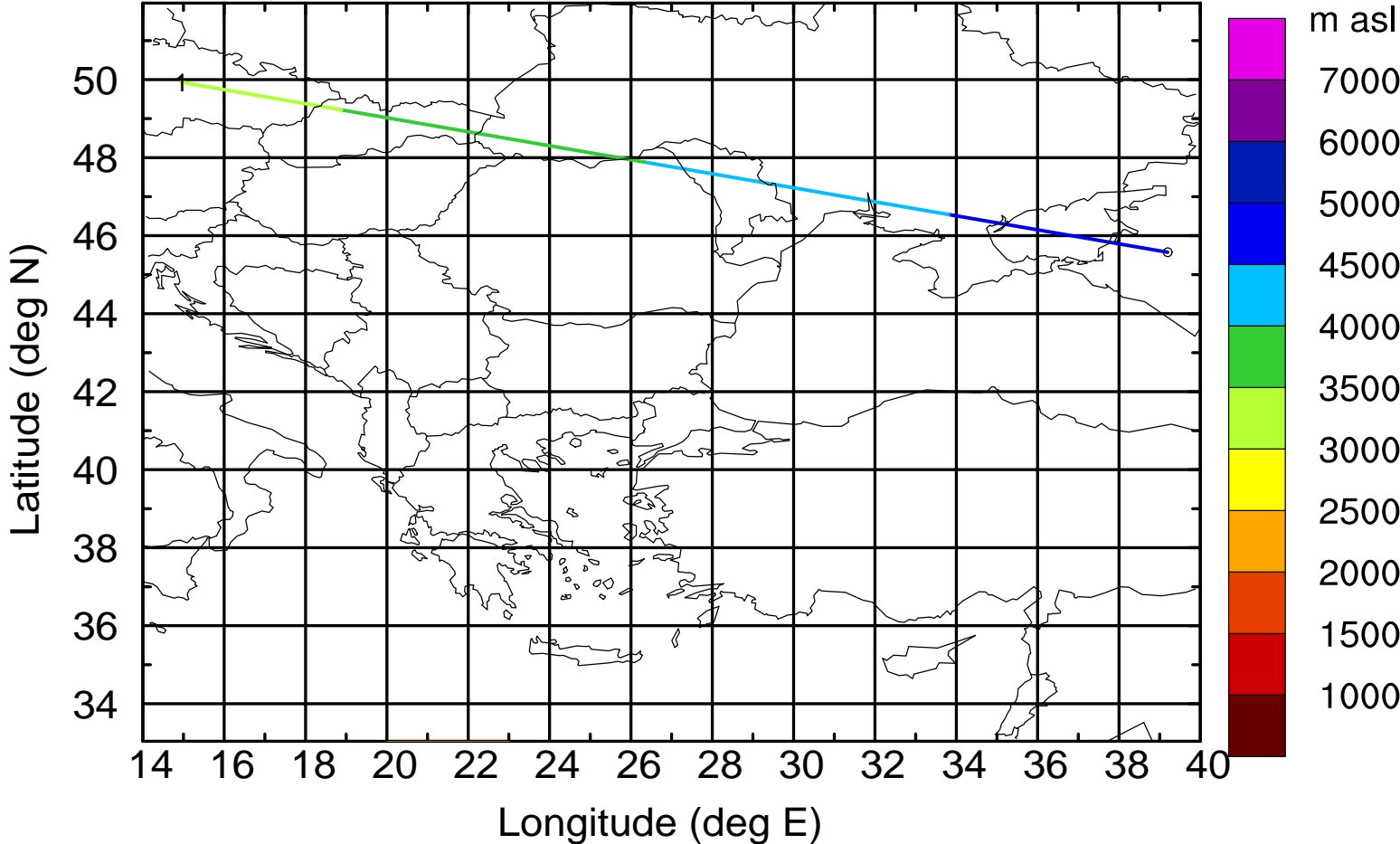
Level #10 of flight 170414a

BWD 20170414/07-117H = 09/10 UTC



Level #10 of flight 170414a

BWD 20170414/07-118H = 09/09 UTC



Level #10 of flight 170414a

BWD 20170414/07-119H = 09/08 UTC

