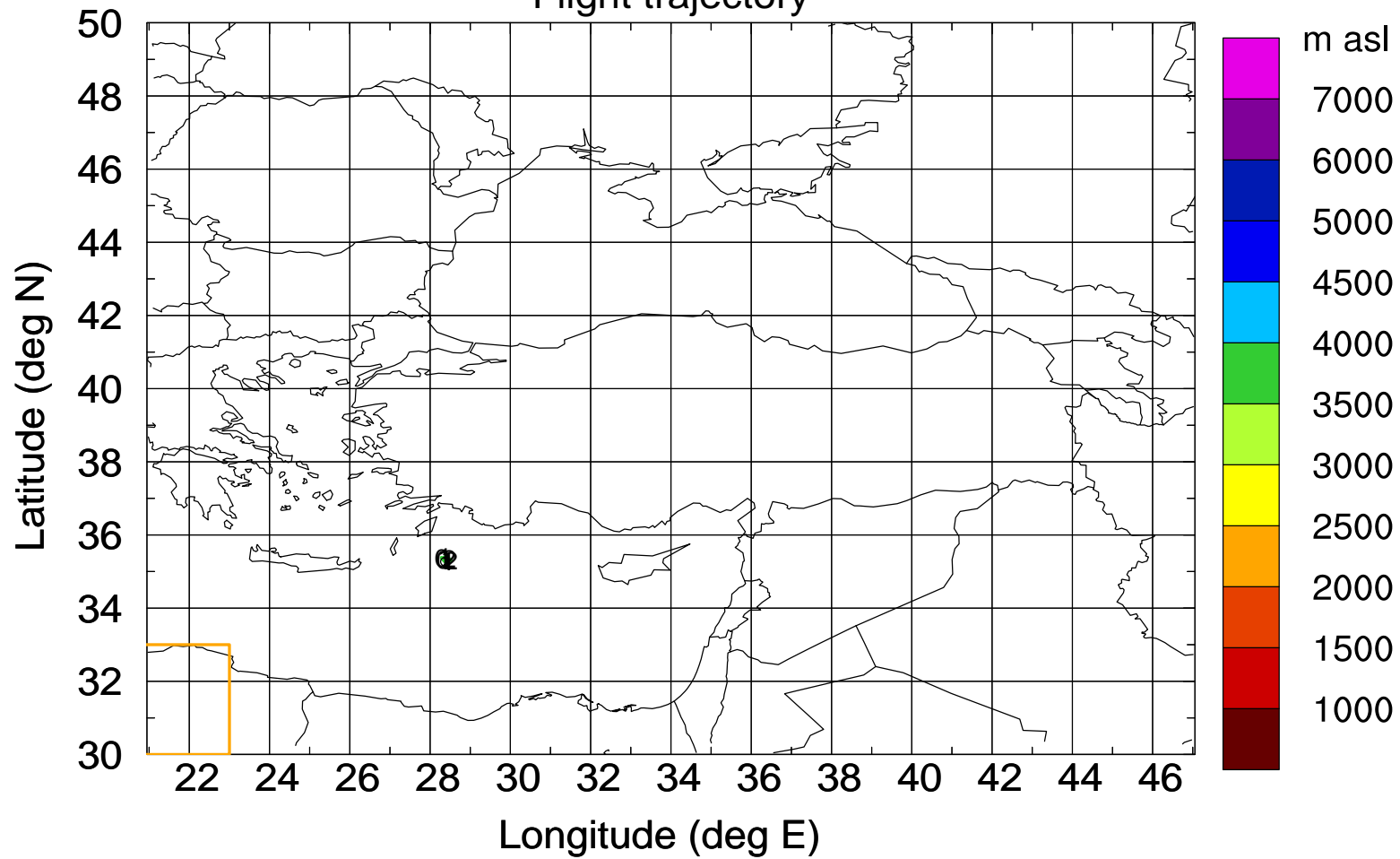


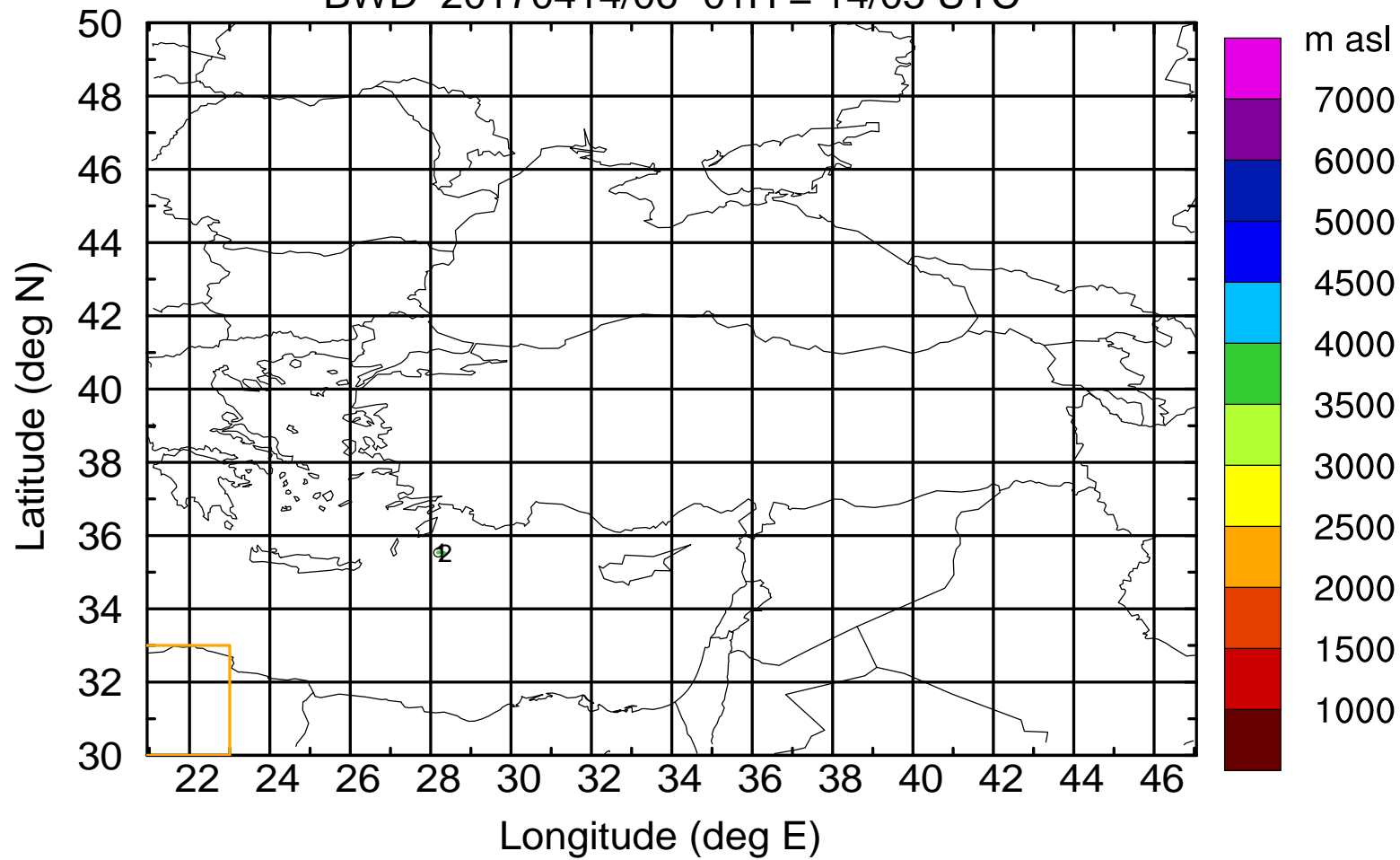
Level #6 of flight 170414a

### Flight trajectory



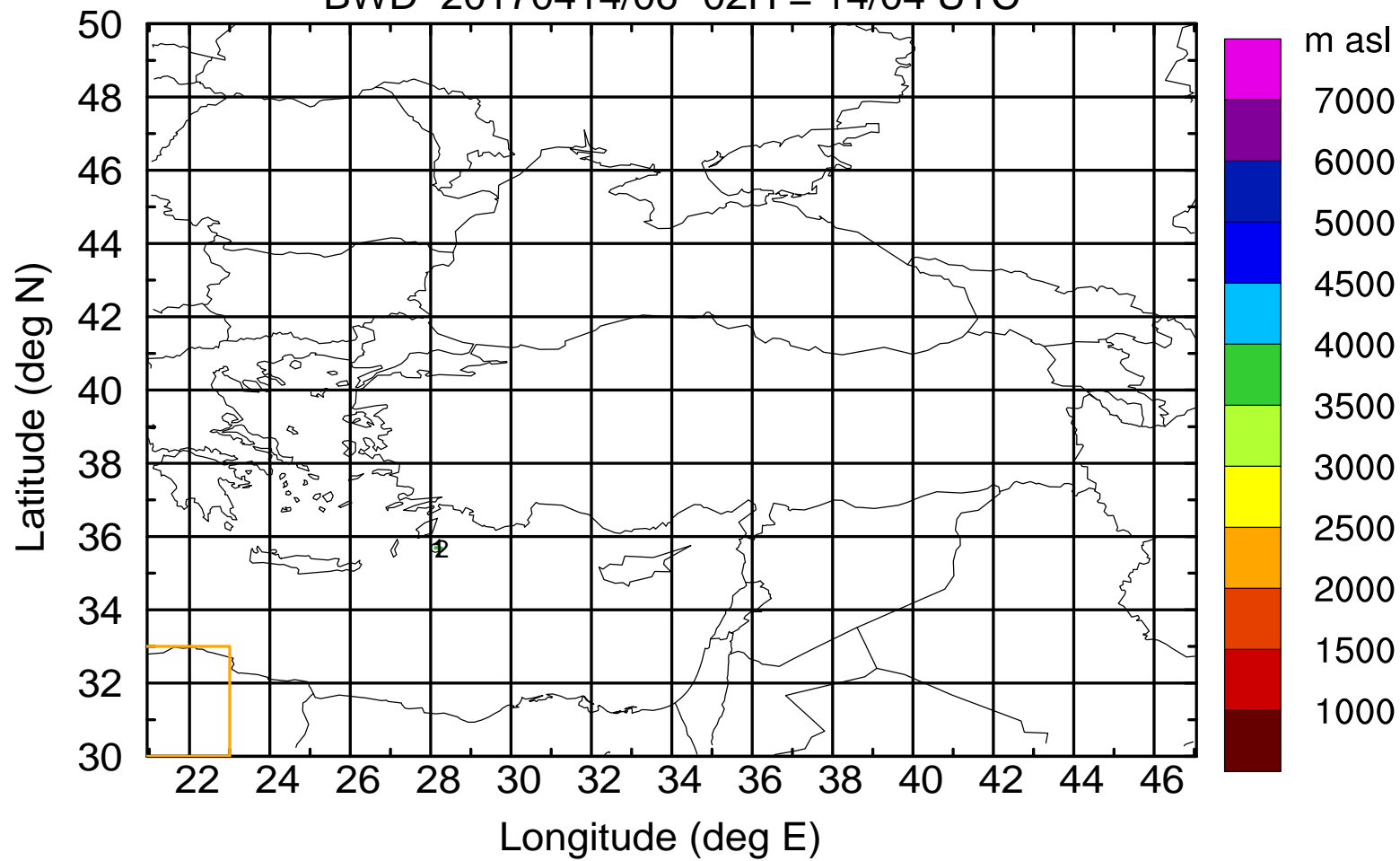
Level #6 of flight 170414a

BWD 20170414/06 -01H = 14/05 UTC



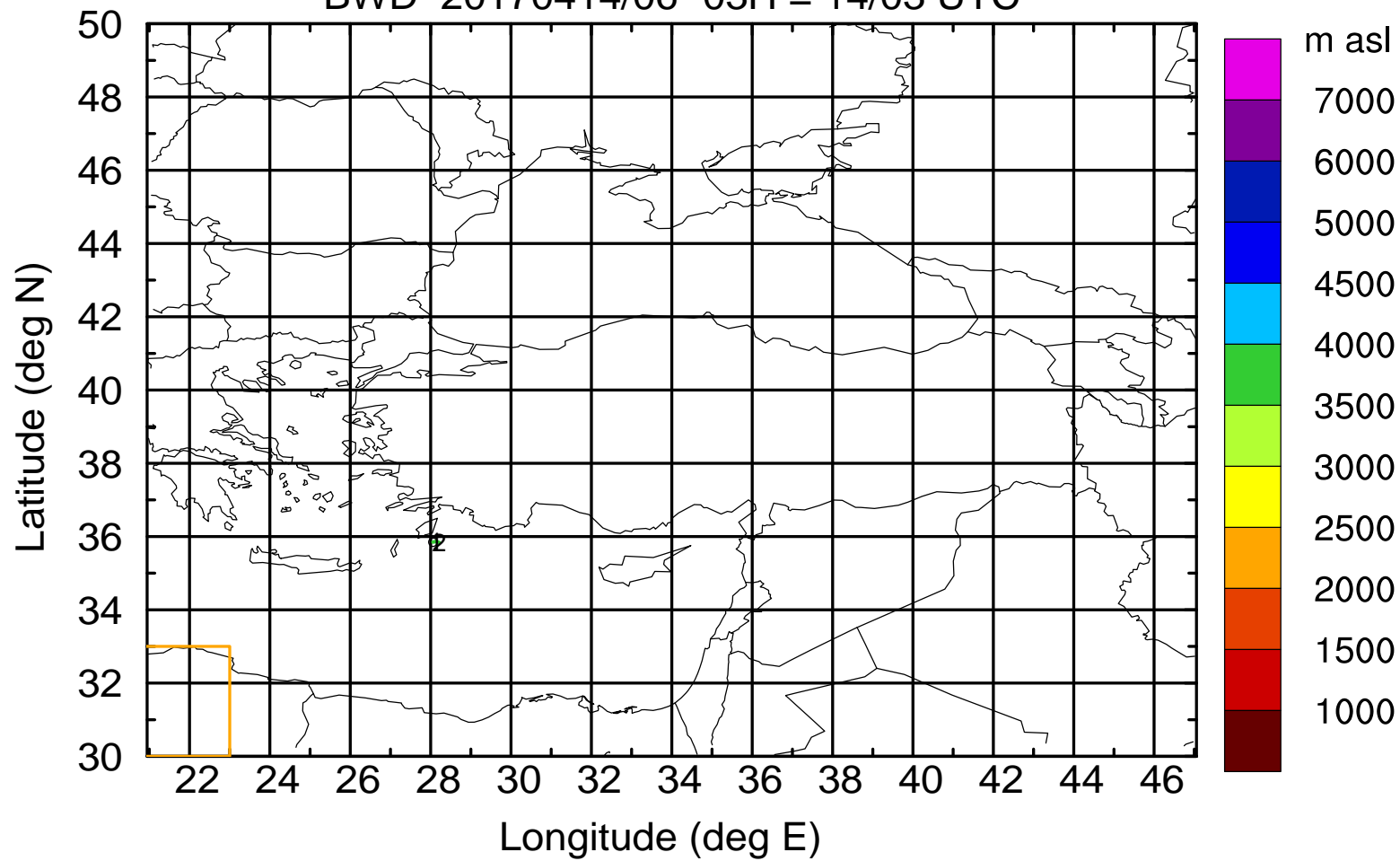
Level #6 of flight 170414a

BWD 20170414/06 -02H = 14/04 UTC



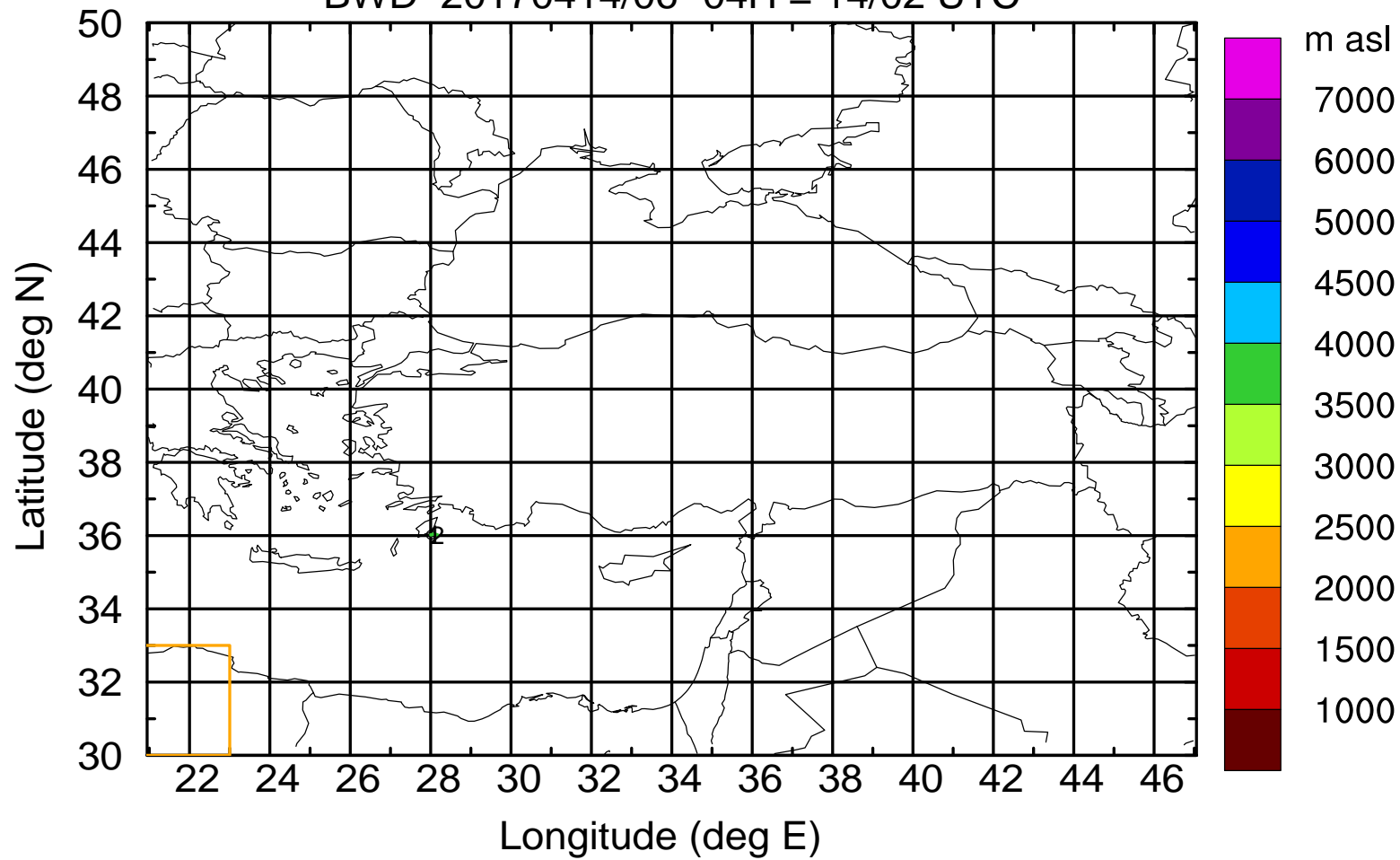
Level #6 of flight 170414a

BWD 20170414/06 -03H = 14/03 UTC



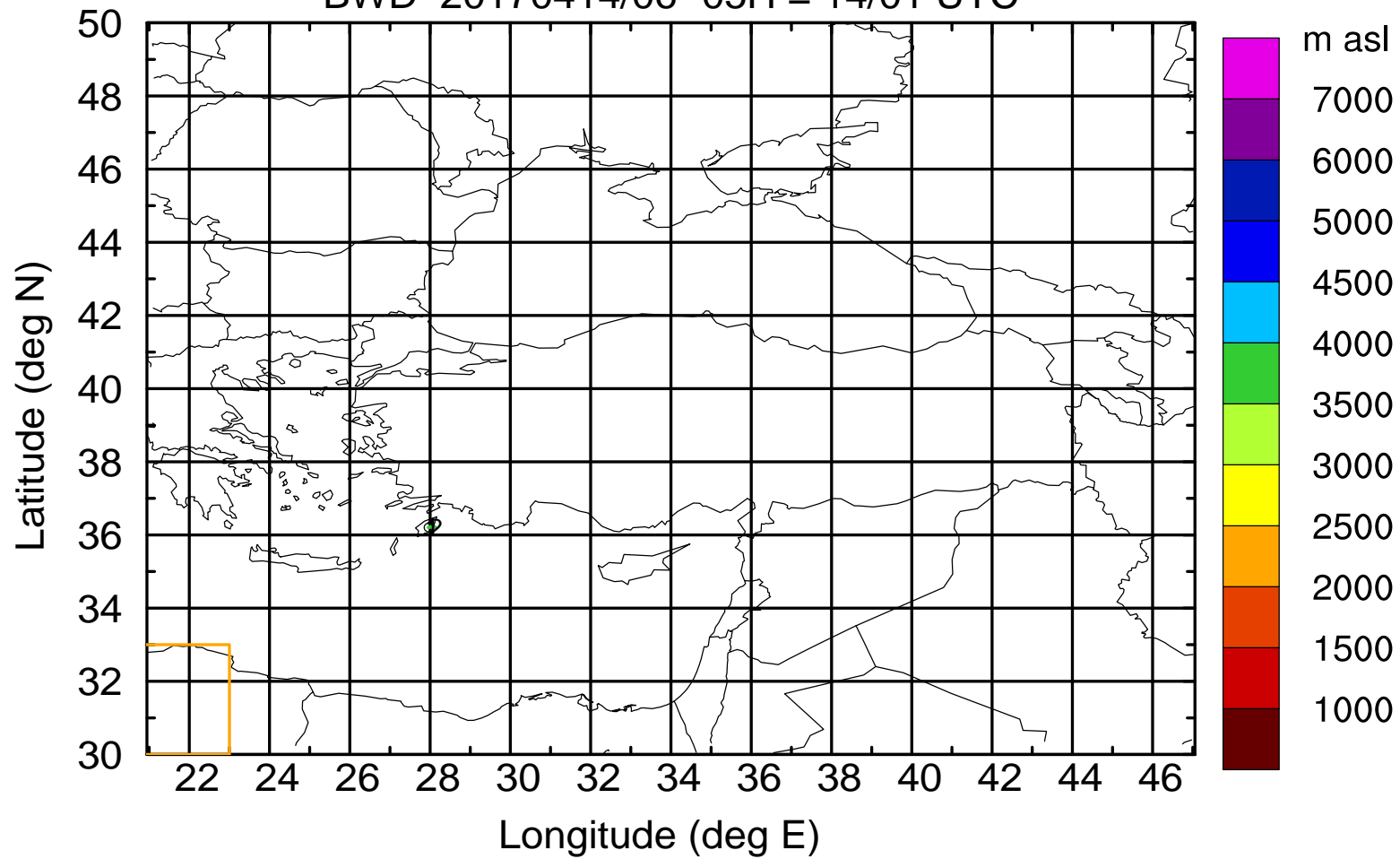
Level #6 of flight 170414a

BWD 20170414/06 -04H = 14/02 UTC



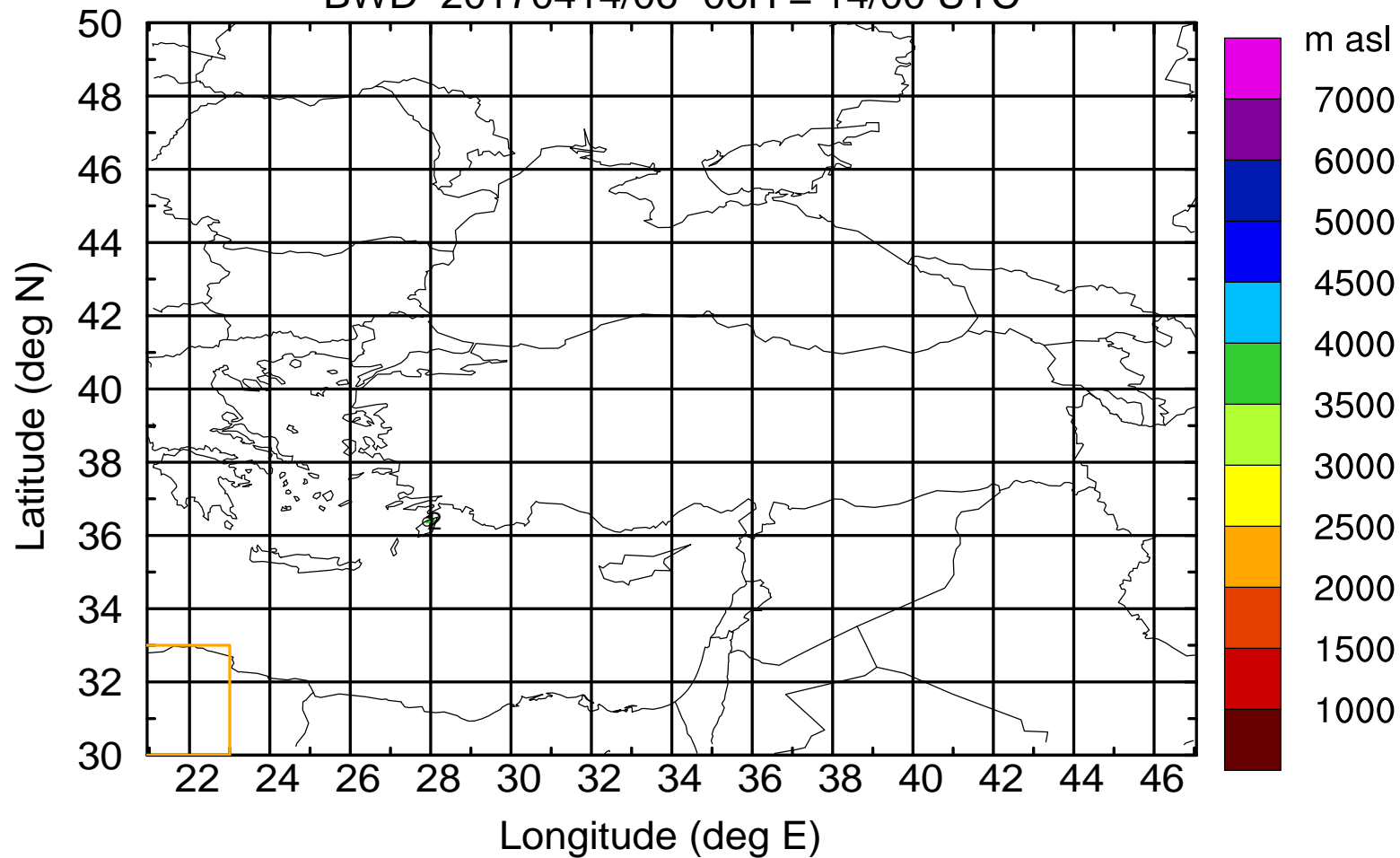
Level #6 of flight 170414a

BWD 20170414/06 -05H = 14/01 UTC



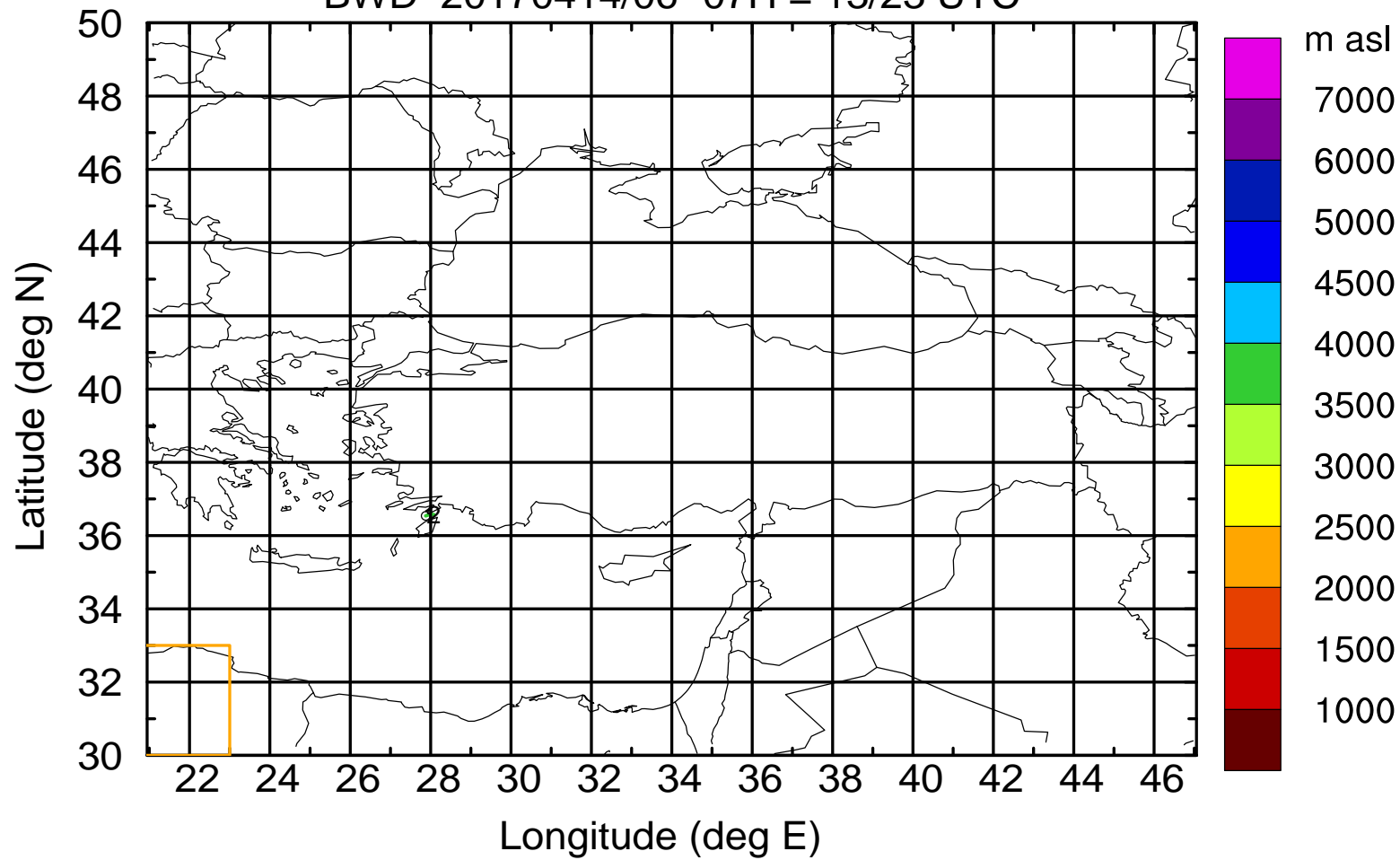
Level #6 of flight 170414a

BWD 20170414/06 -06H = 14/00 UTC



Level #6 of flight 170414a

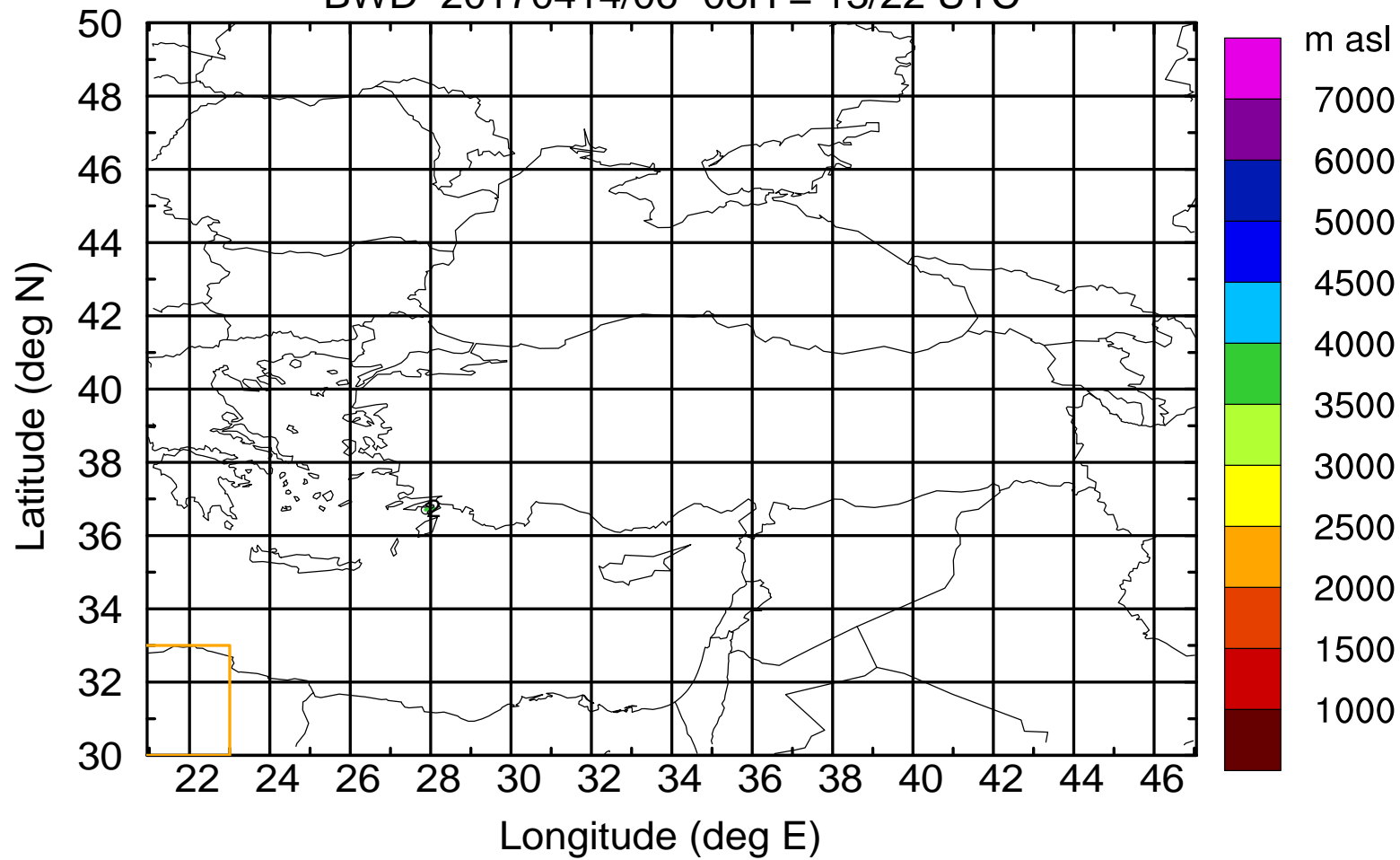
BWD 20170414/06 -07H = 13/23 UTC





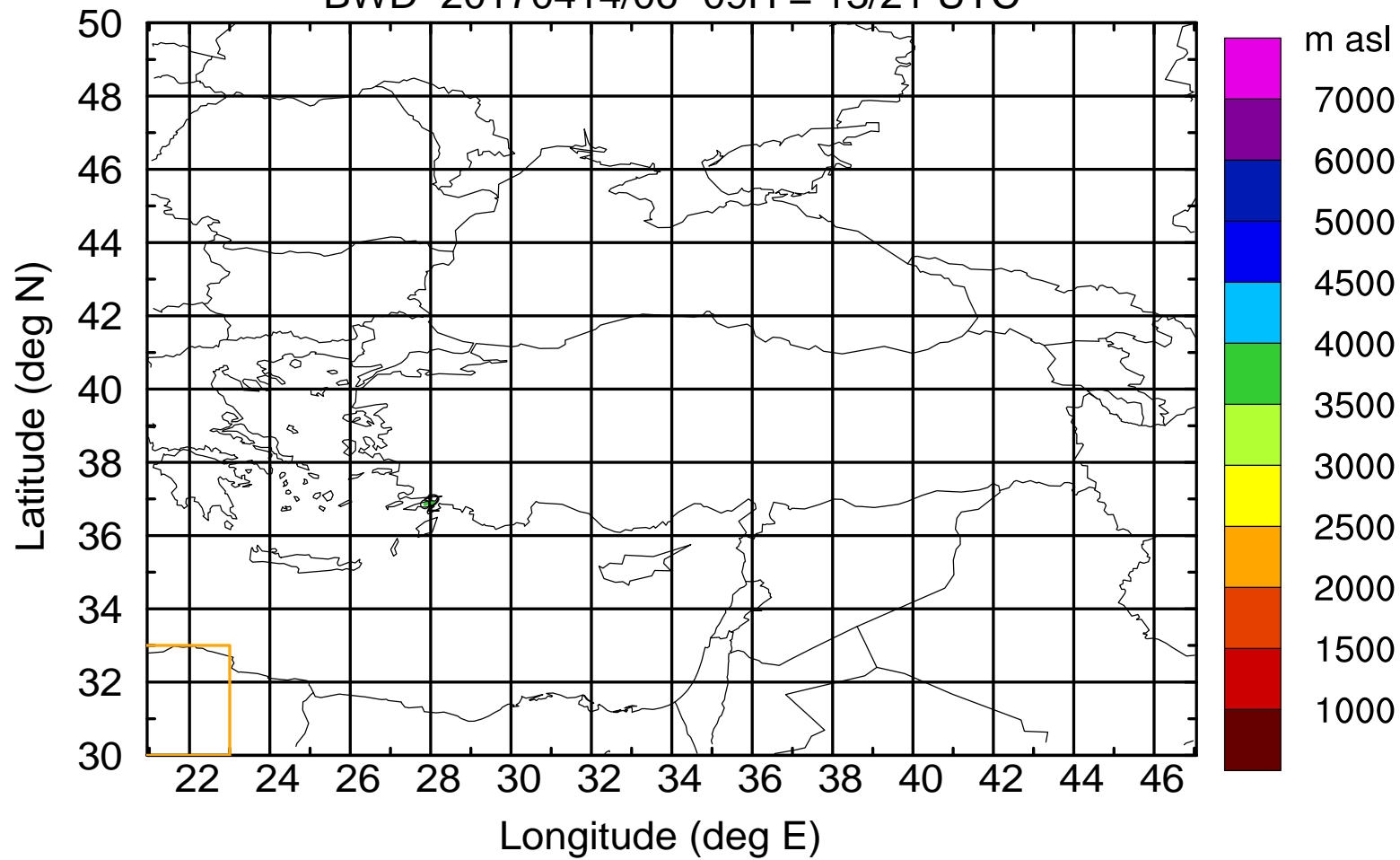
Level #6 of flight 170414a

BWD 20170414/06 -08H = 13/22 UTC



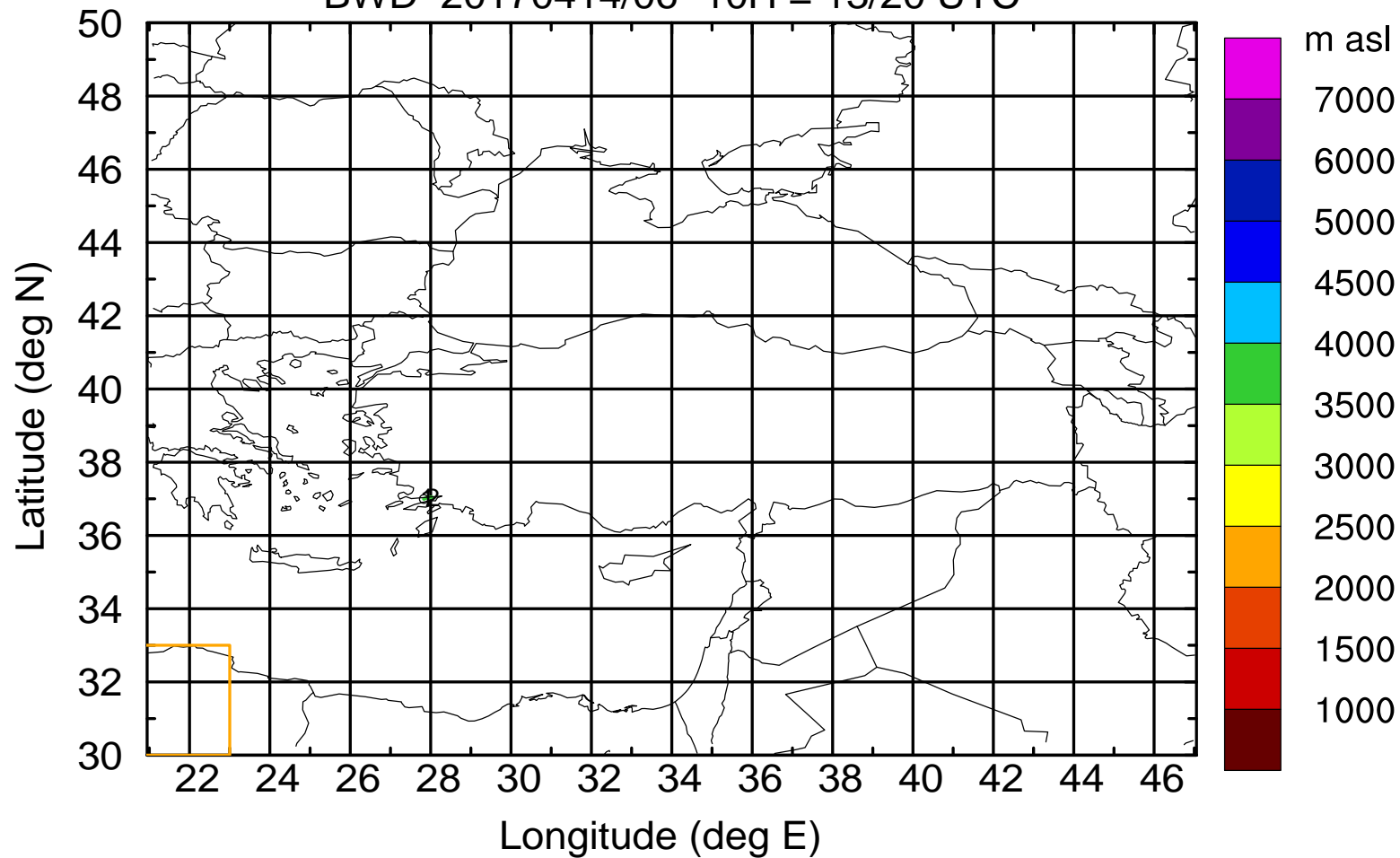
Level #6 of flight 170414a

BWD 20170414/06 -09H = 13/21 UTC



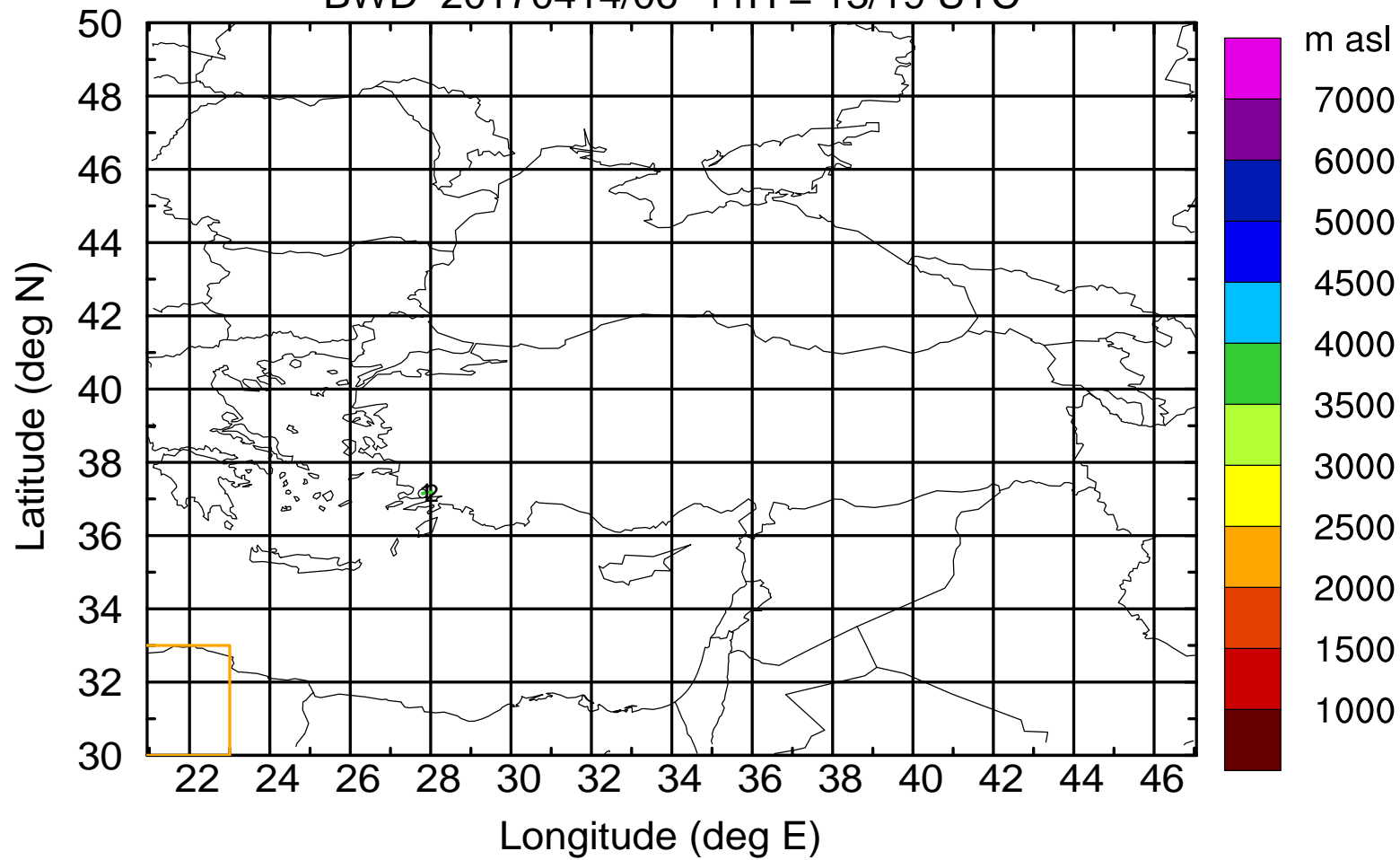
Level #6 of flight 170414a

BWD 20170414/06 -10H = 13/20 UTC



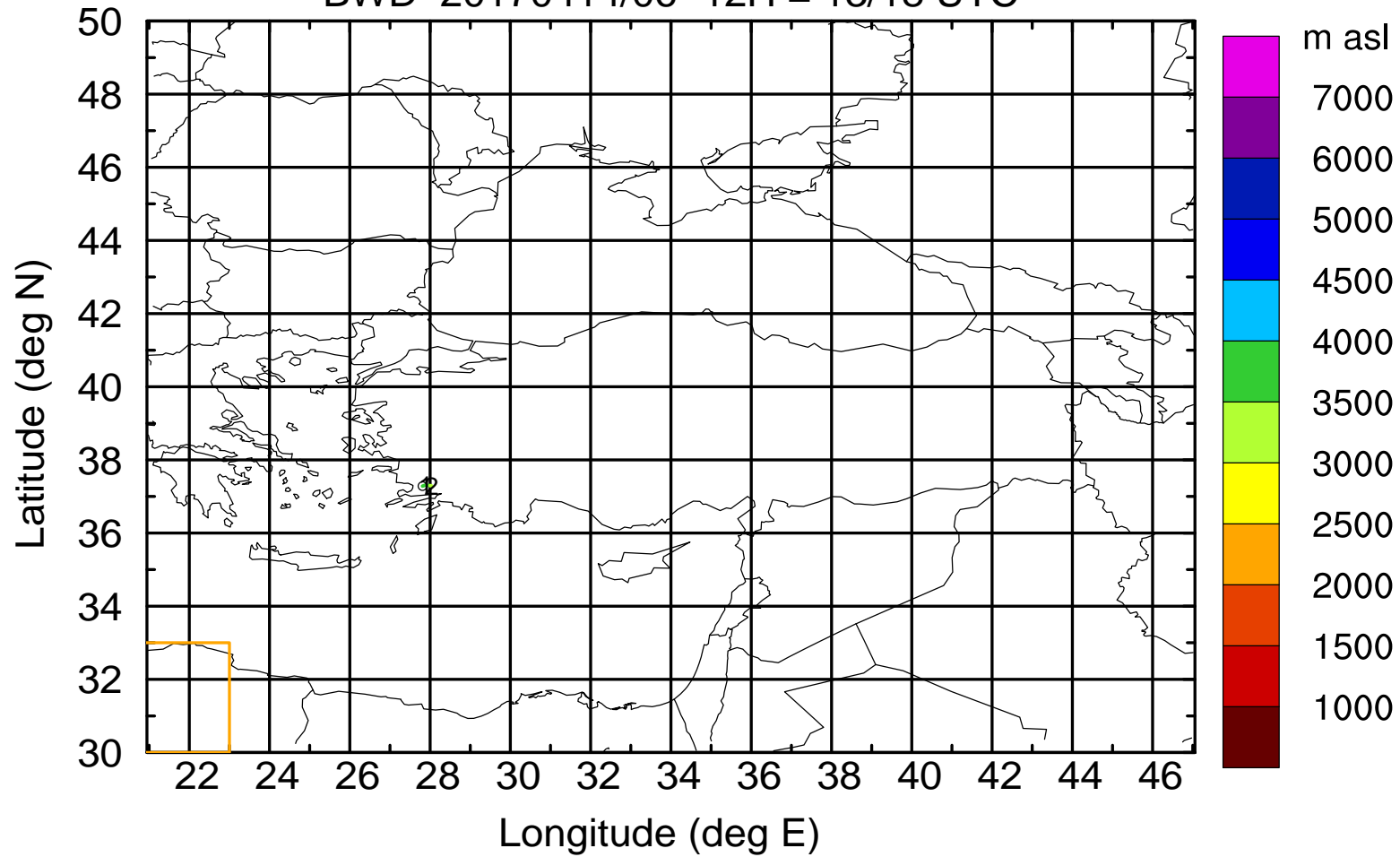
Level #6 of flight 170414a

BWD 20170414/06 -11H = 13/19 UTC



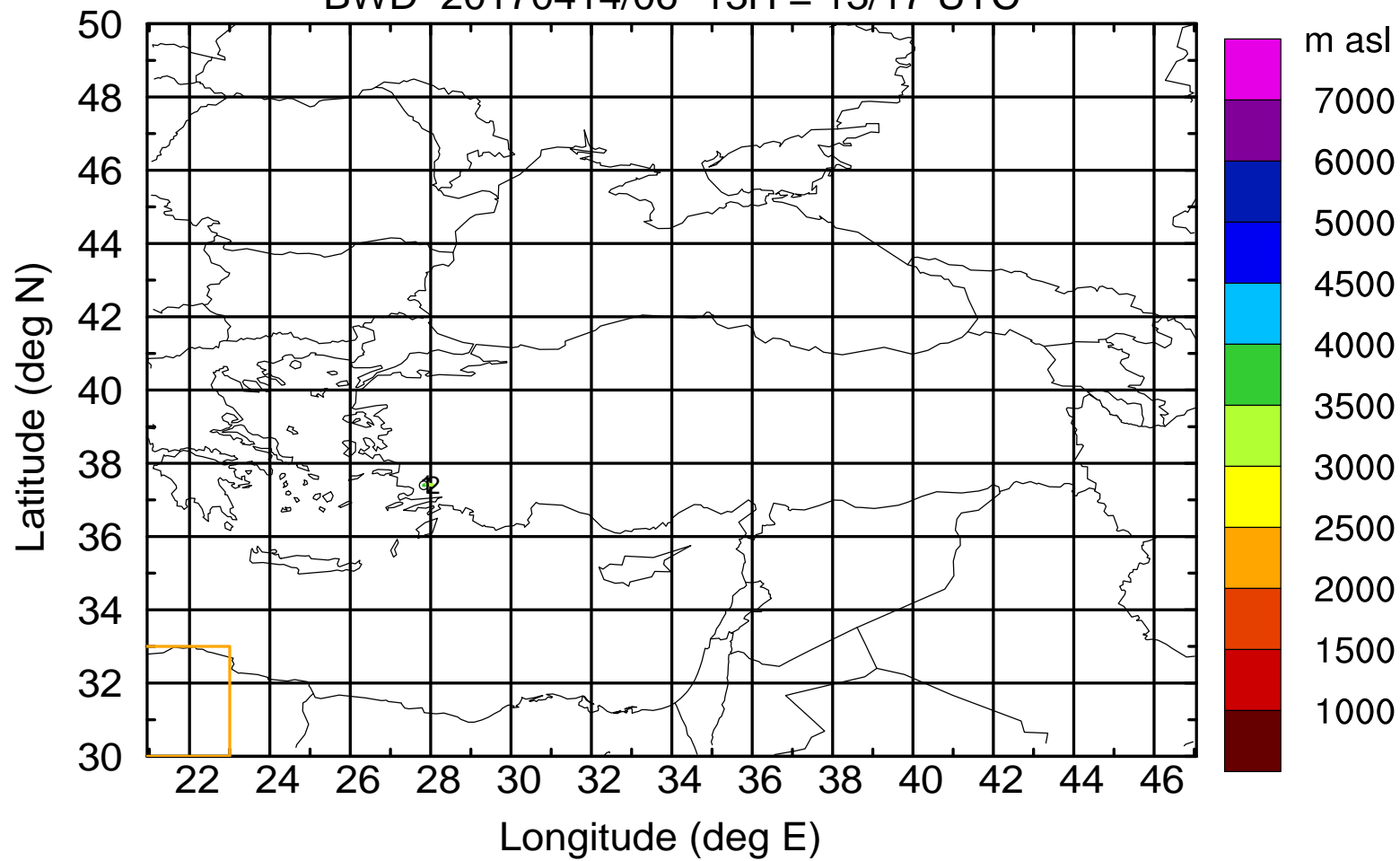
Level #6 of flight 170414a

BWD 20170414/06 -12H = 13/18 UTC



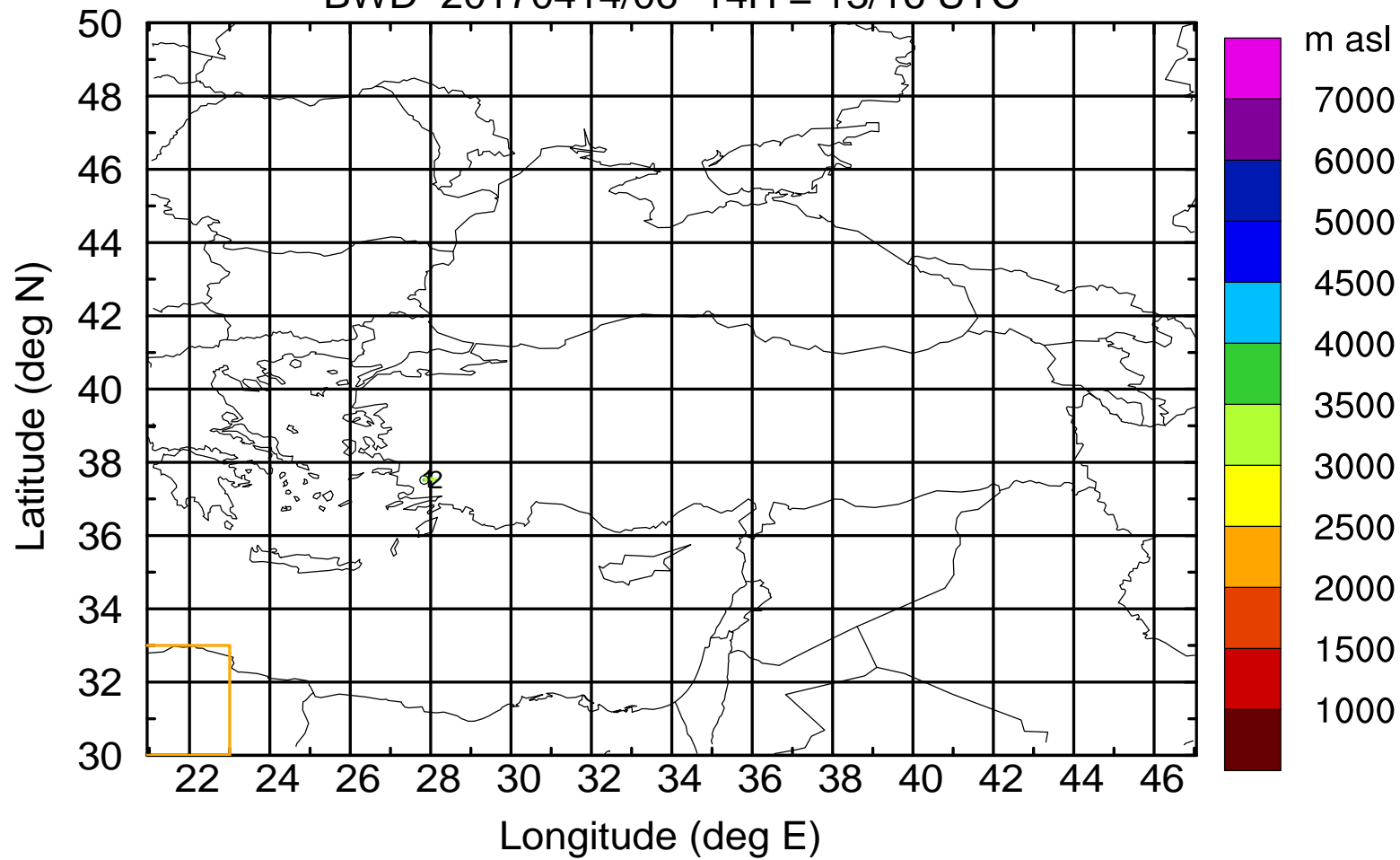
Level #6 of flight 170414a

BWD 20170414/06 -13H = 13/17 UTC



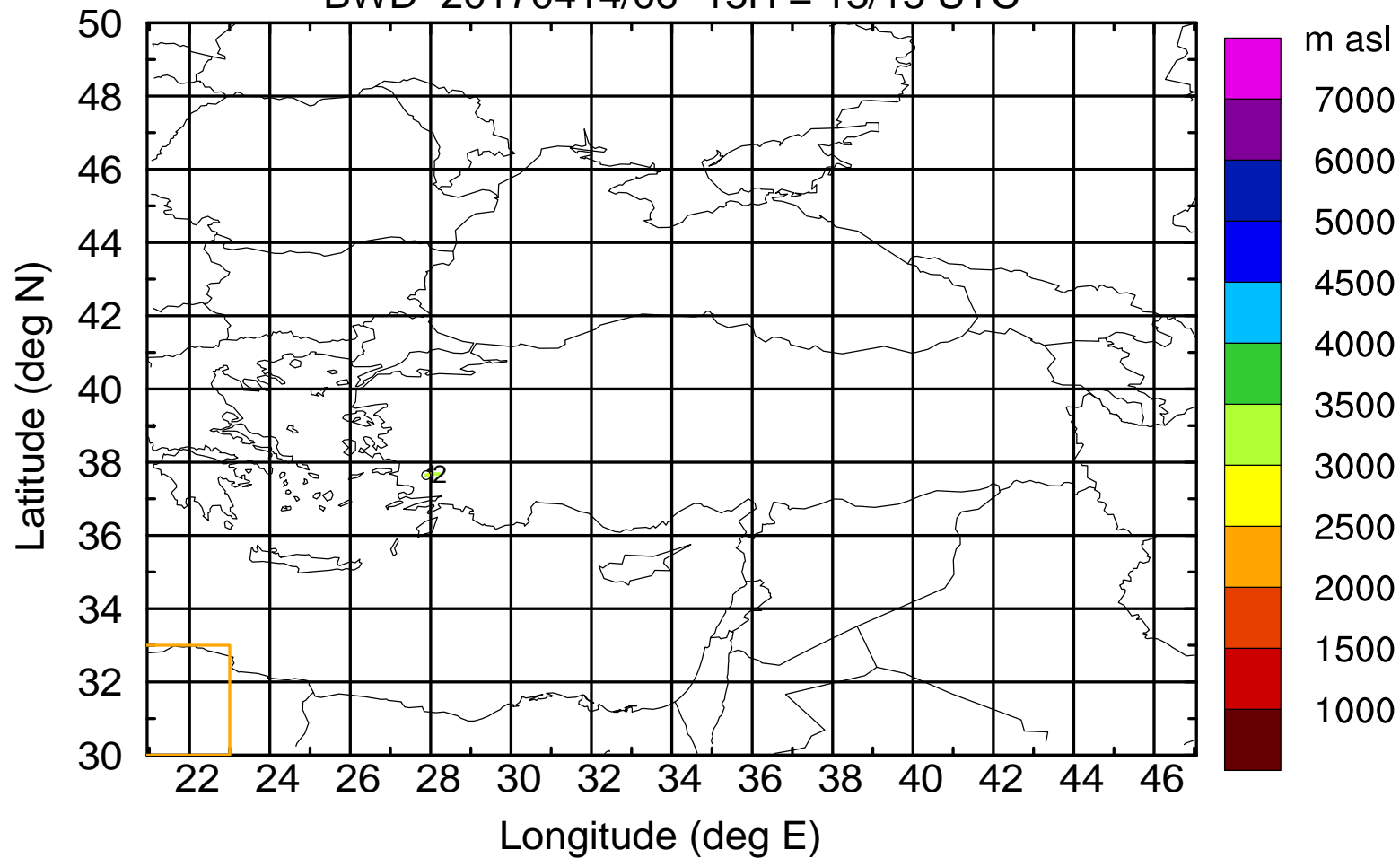
Level #6 of flight 170414a

BWD 20170414/06 -14H = 13/16 UTC



Level #6 of flight 170414a

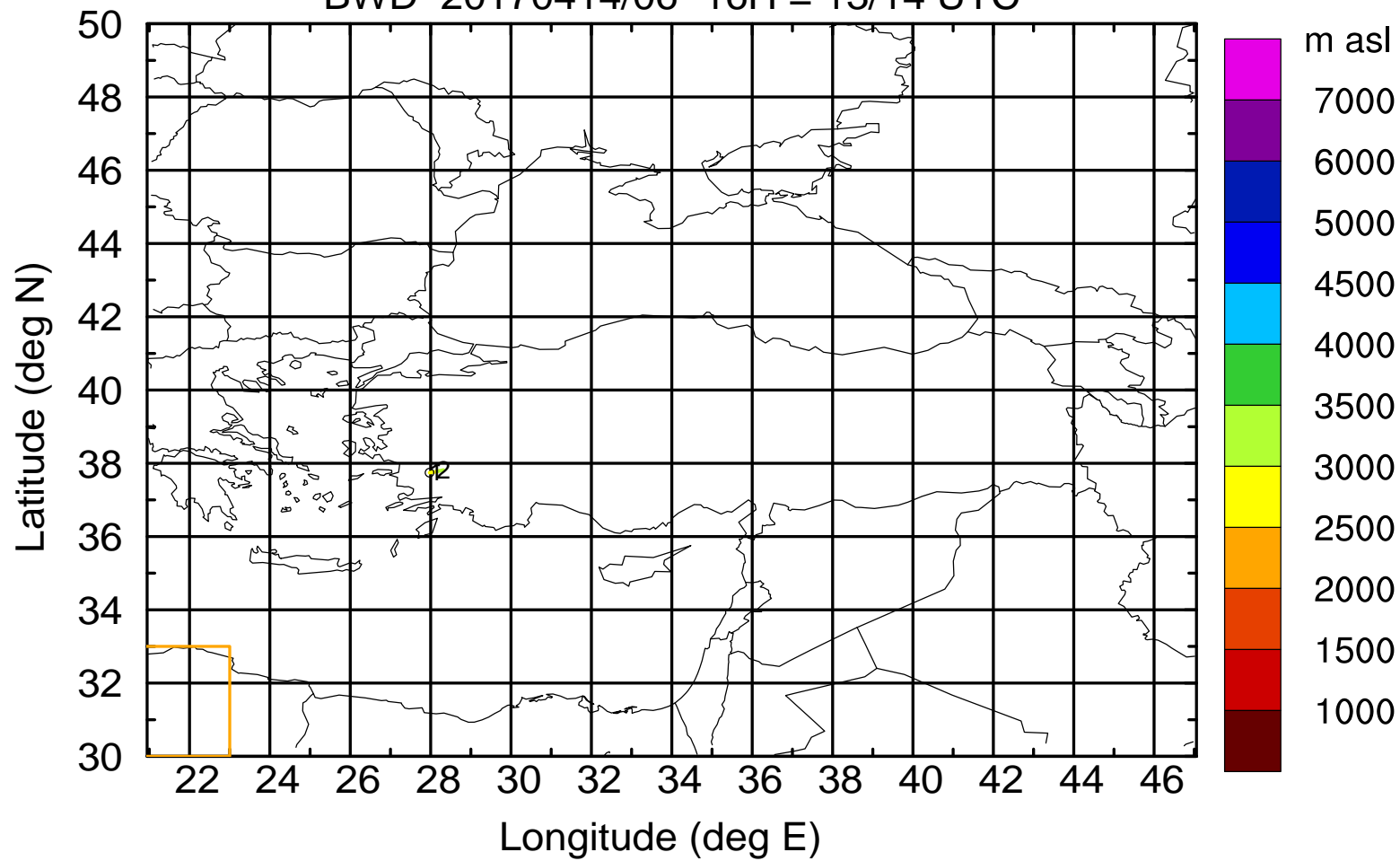
BWD 20170414/06 -15H = 13/15 UTC





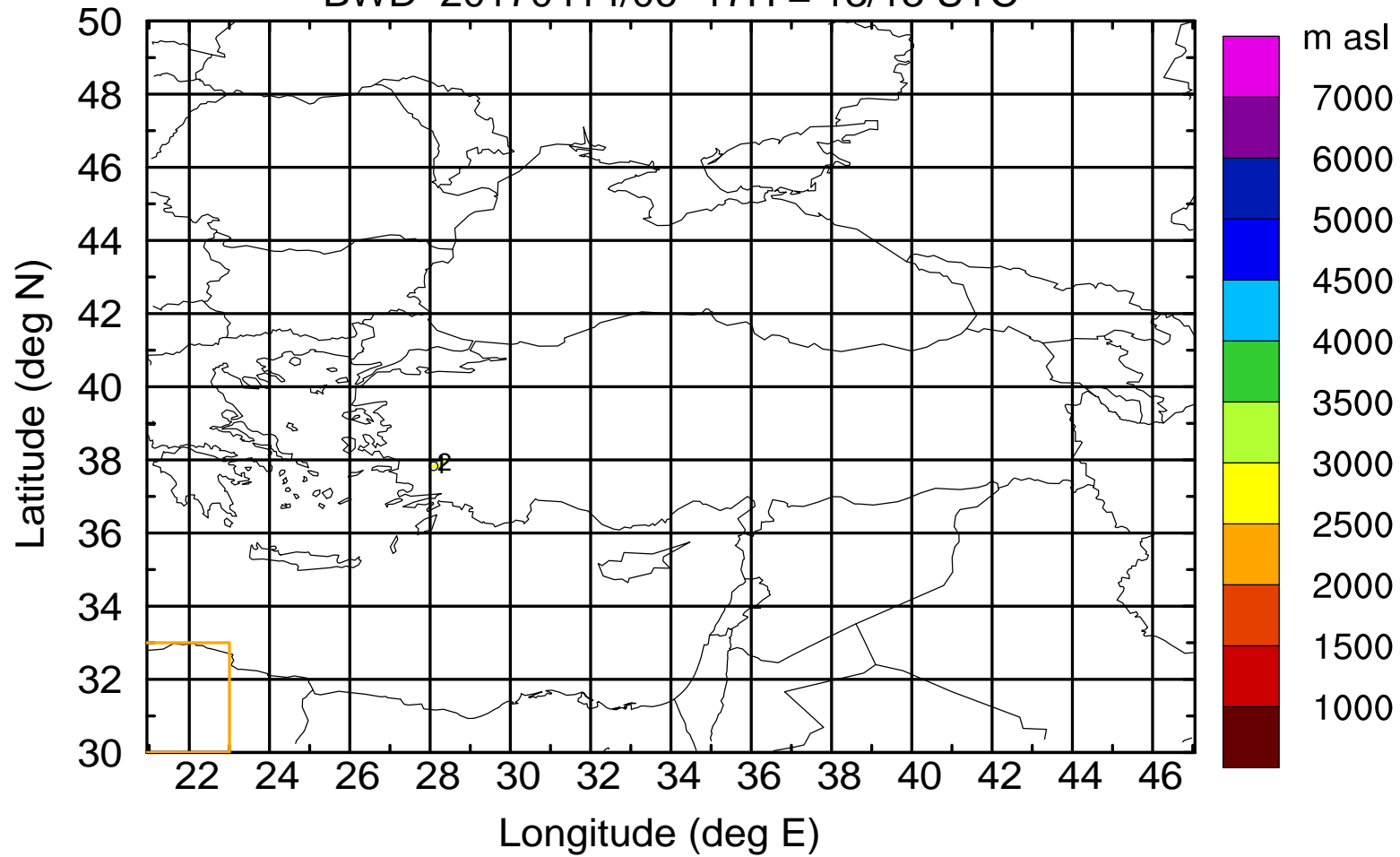
Level #6 of flight 170414a

BWD 20170414/06 -16H = 13/14 UTC



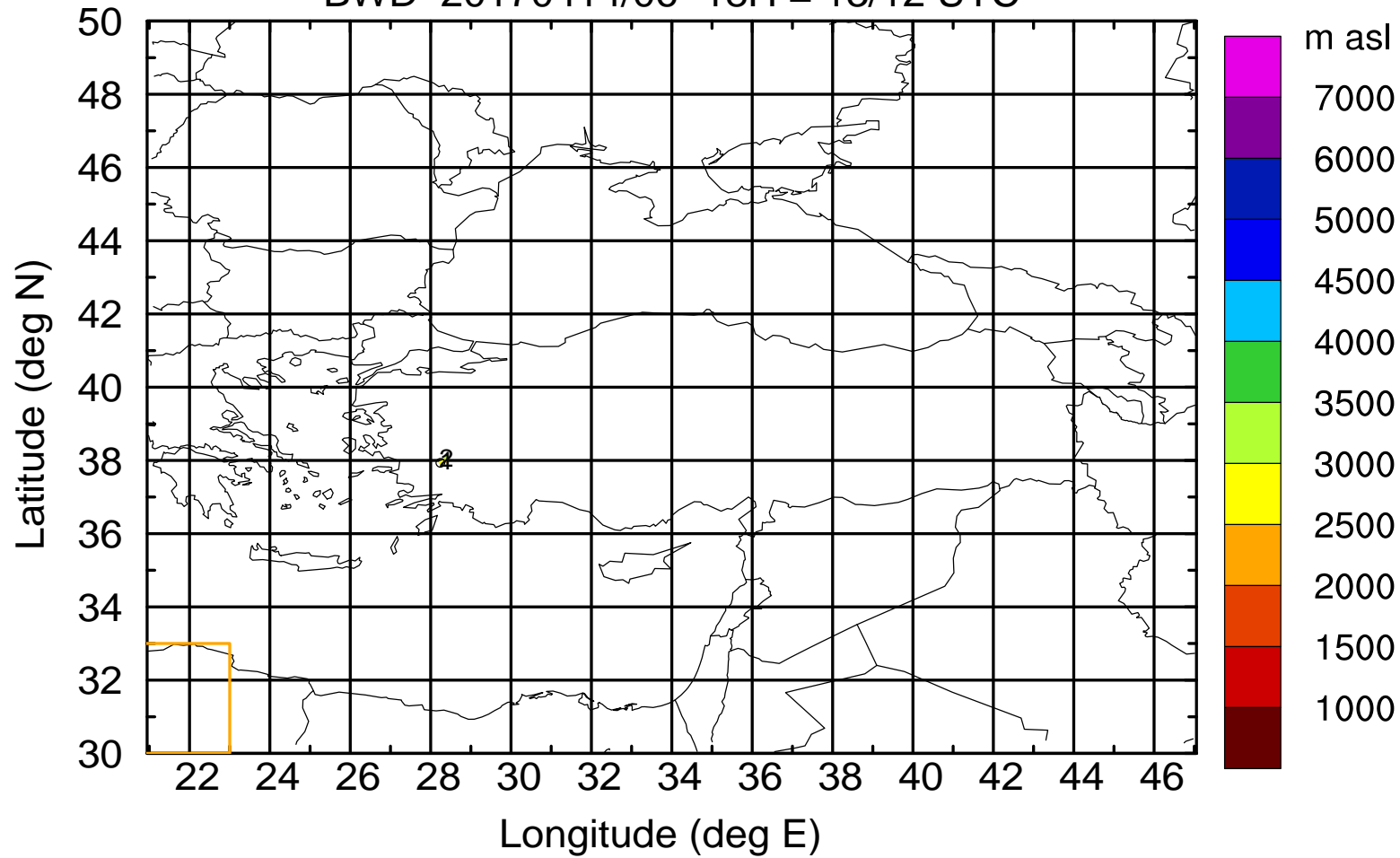
Level #6 of flight 170414a

BWD 20170414/06 -17H = 13/13 UTC



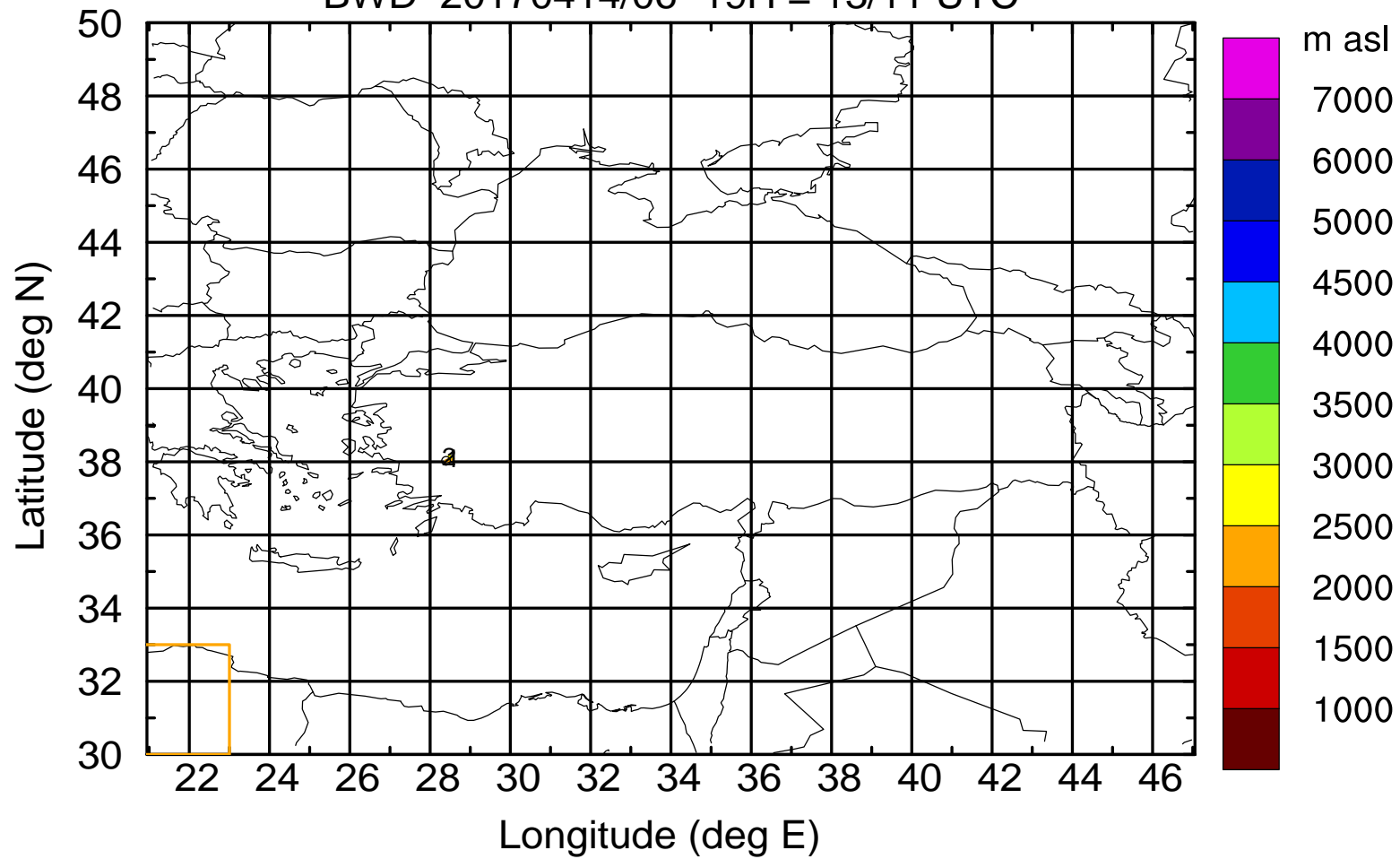
Level #6 of flight 170414a

BWD 20170414/06 -18H = 13/12 UTC



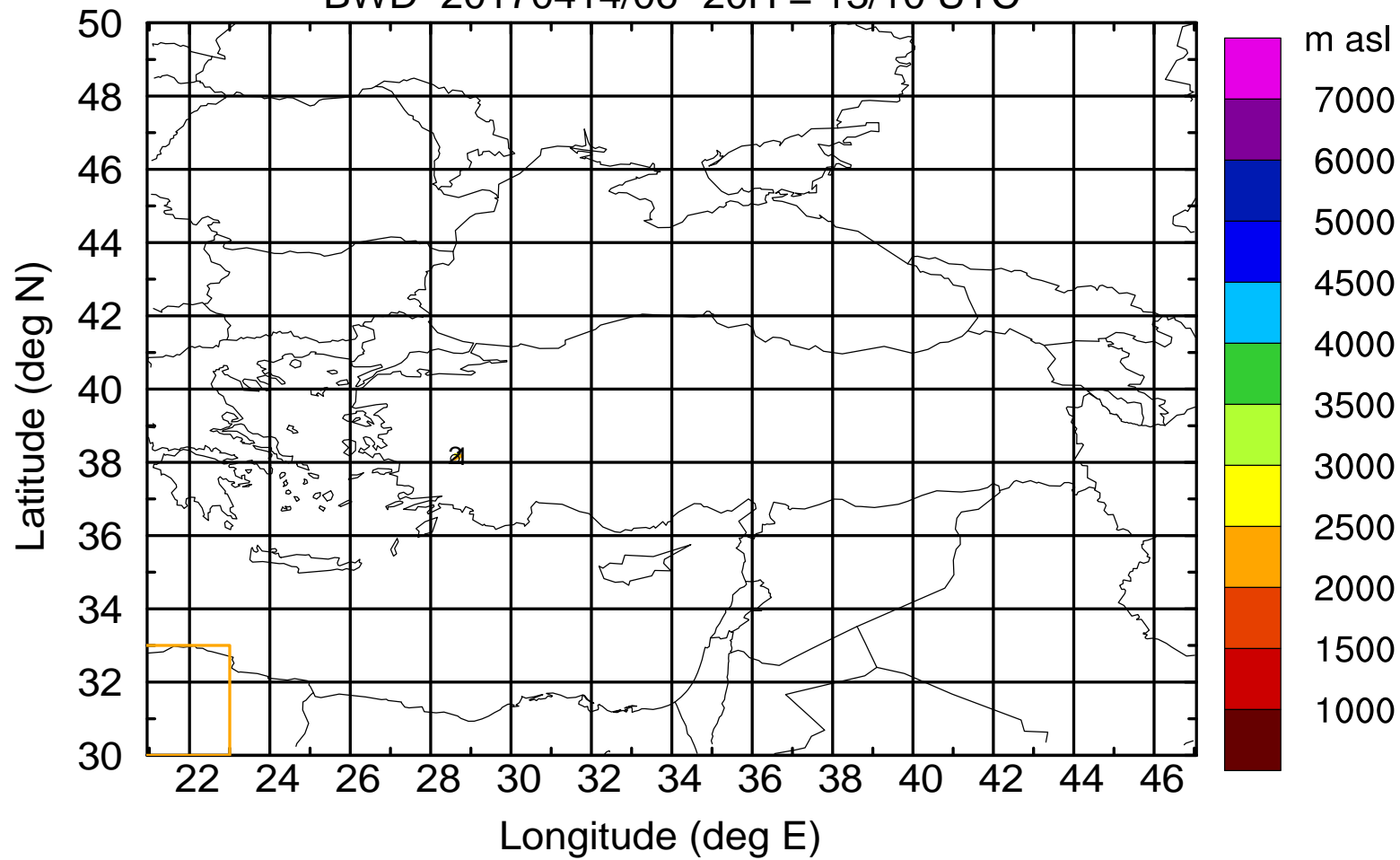
Level #6 of flight 170414a

BWD 20170414/06 -19H = 13/11 UTC



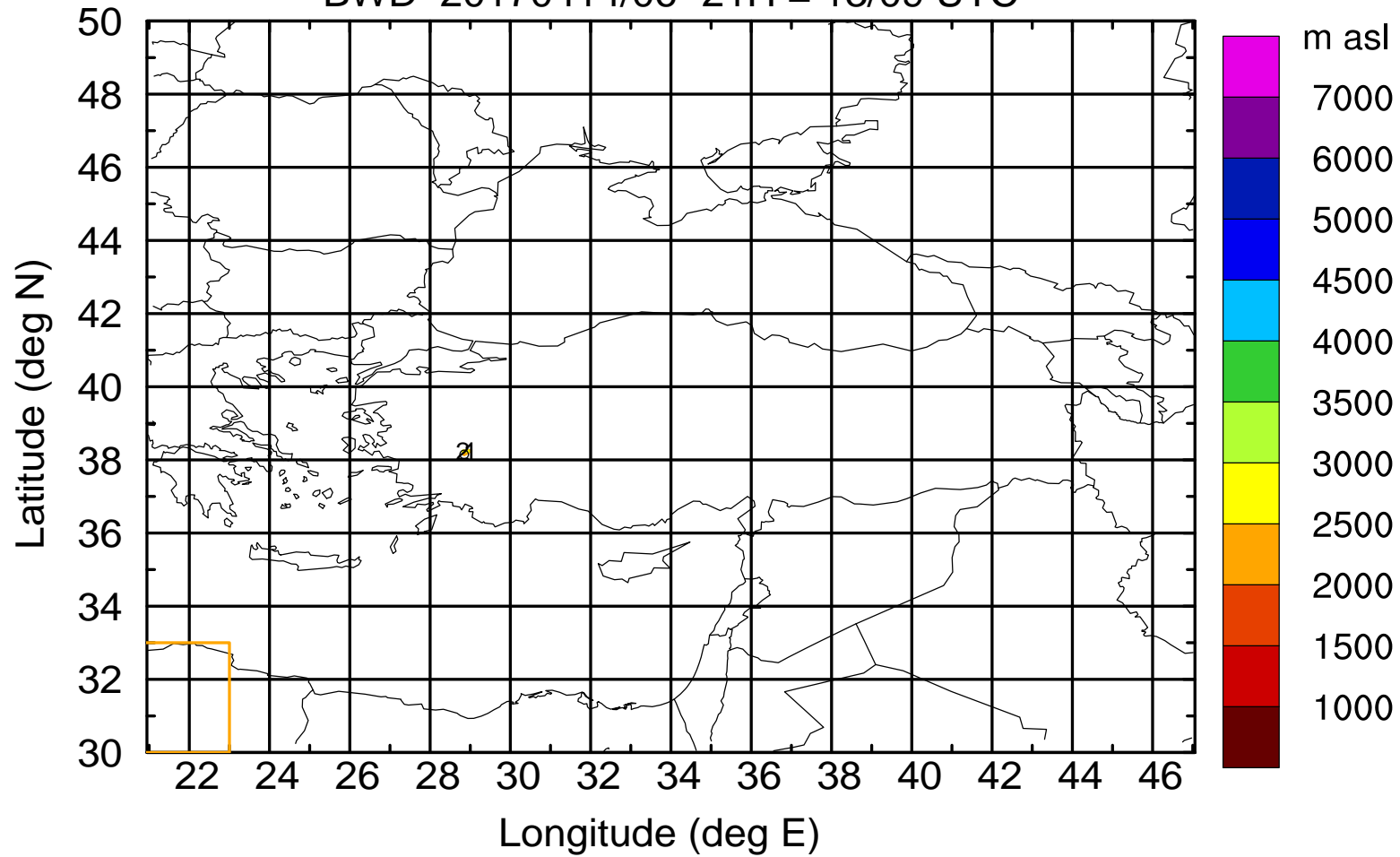
Level #6 of flight 170414a

BWD 20170414/06 -20H = 13/10 UTC



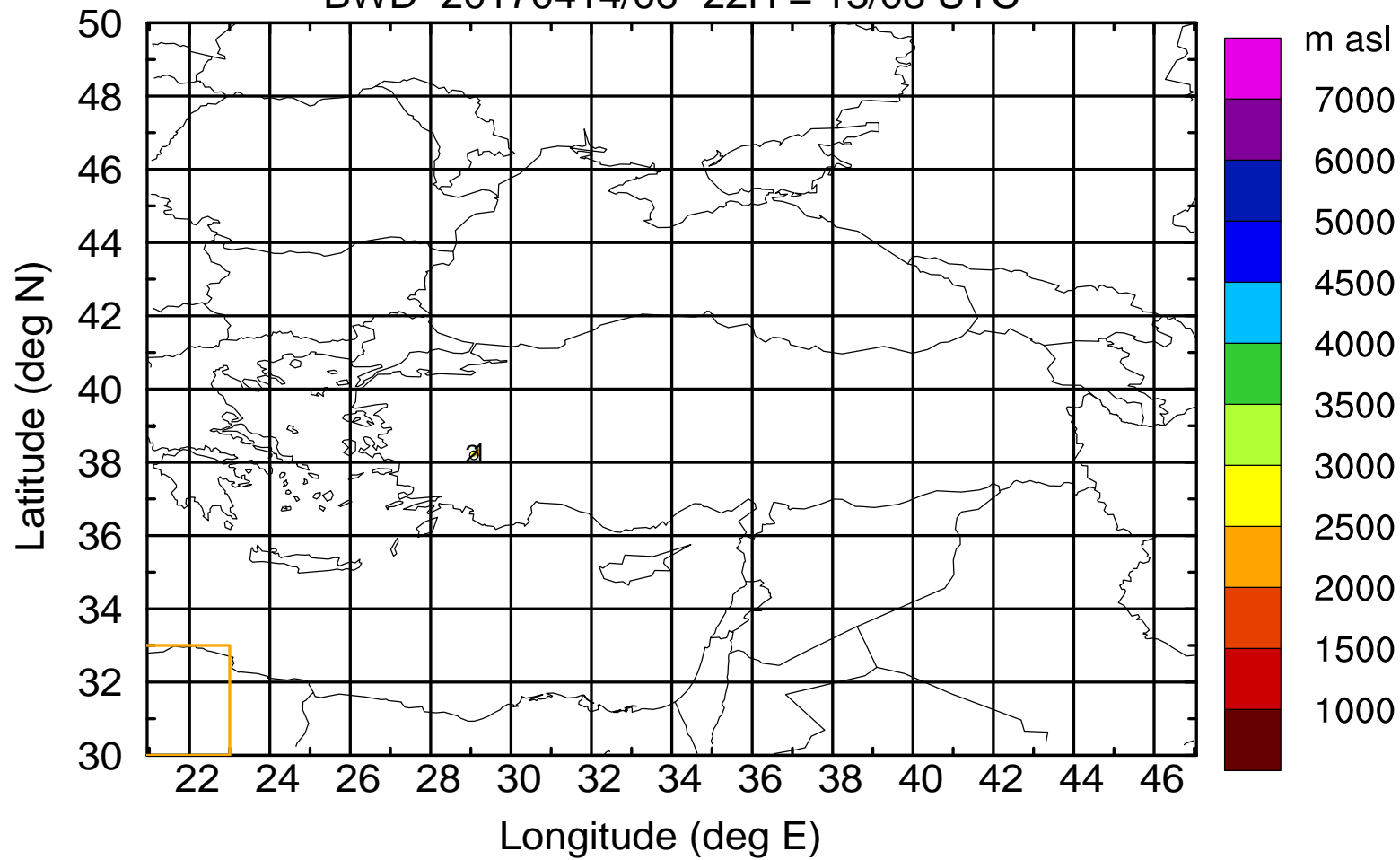
Level #6 of flight 170414a

BWD 20170414/06 -21H = 13/09 UTC



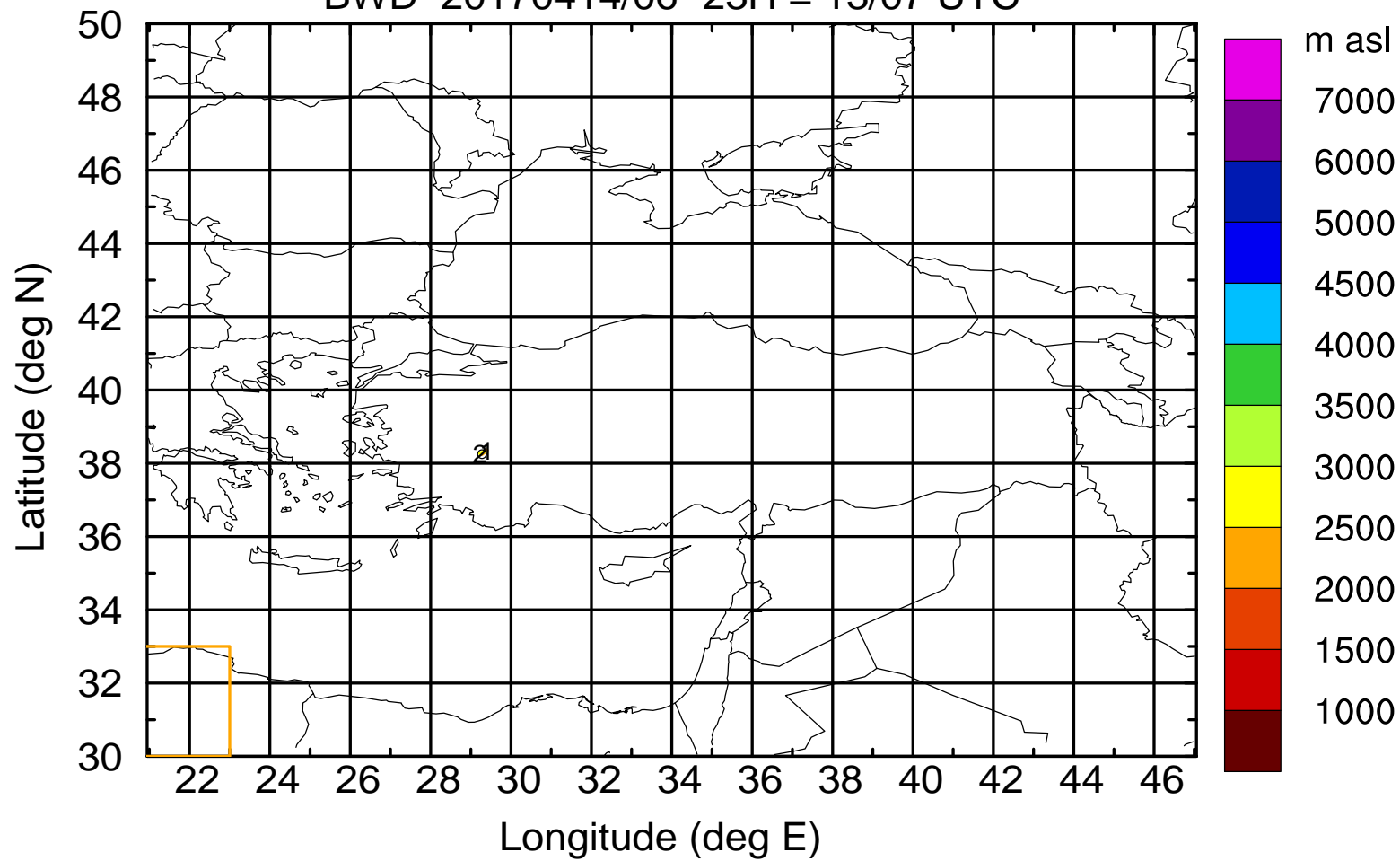
Level #6 of flight 170414a

BWD 20170414/06 -22H = 13/08 UTC



Level #6 of flight 170414a

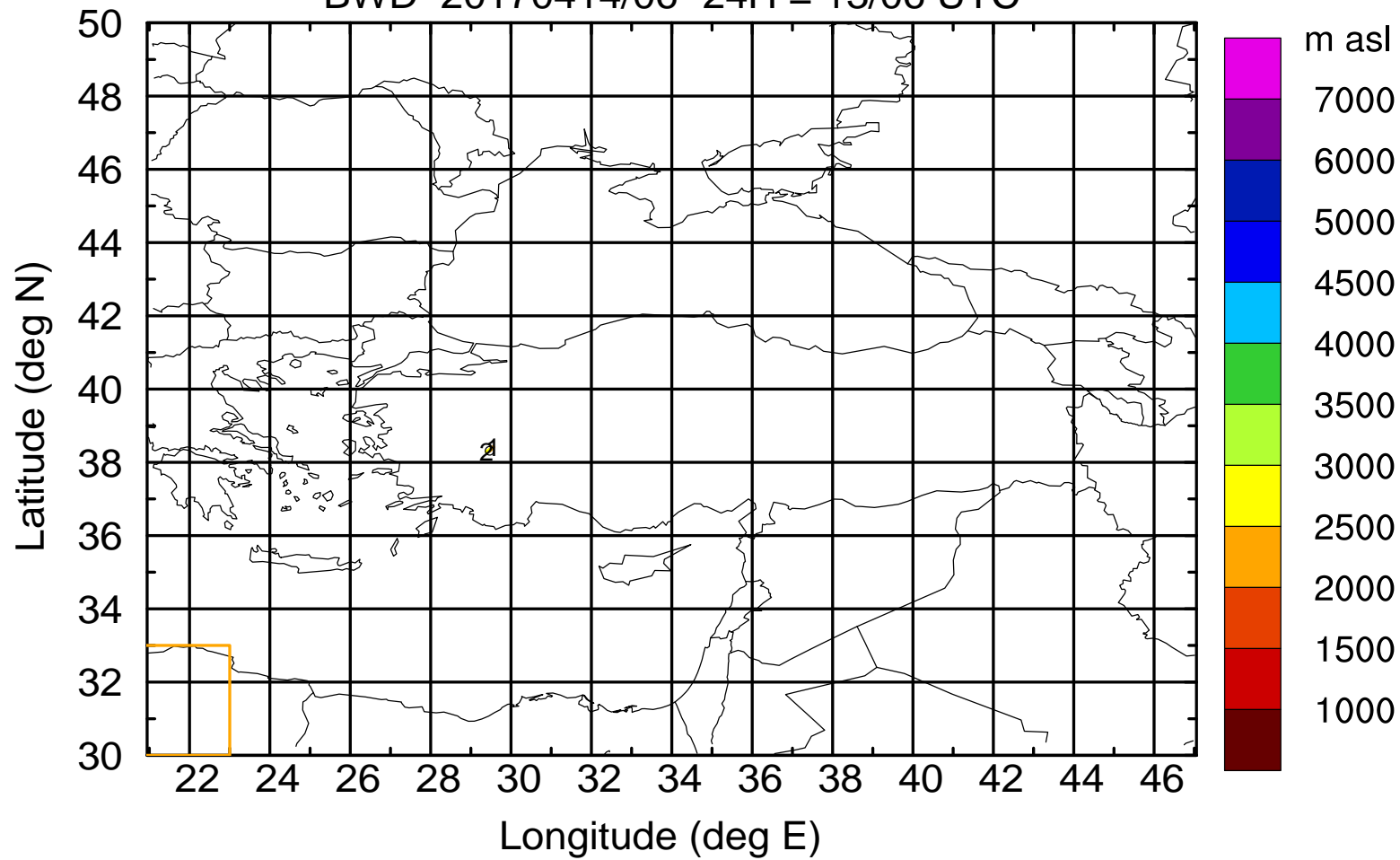
BWD 20170414/06 -23H = 13/07 UTC





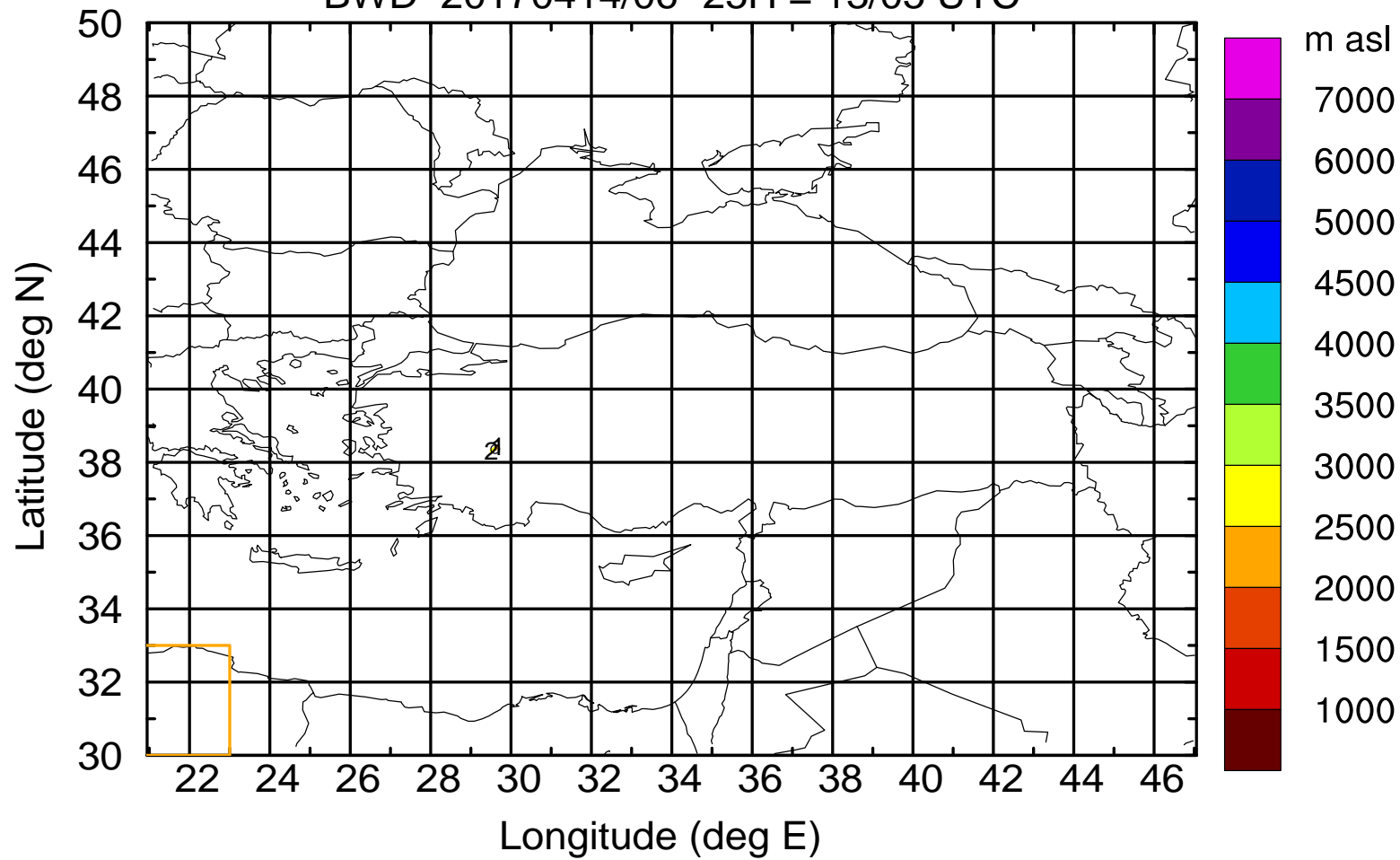
Level #6 of flight 170414a

BWD 20170414/06 -24H = 13/06 UTC



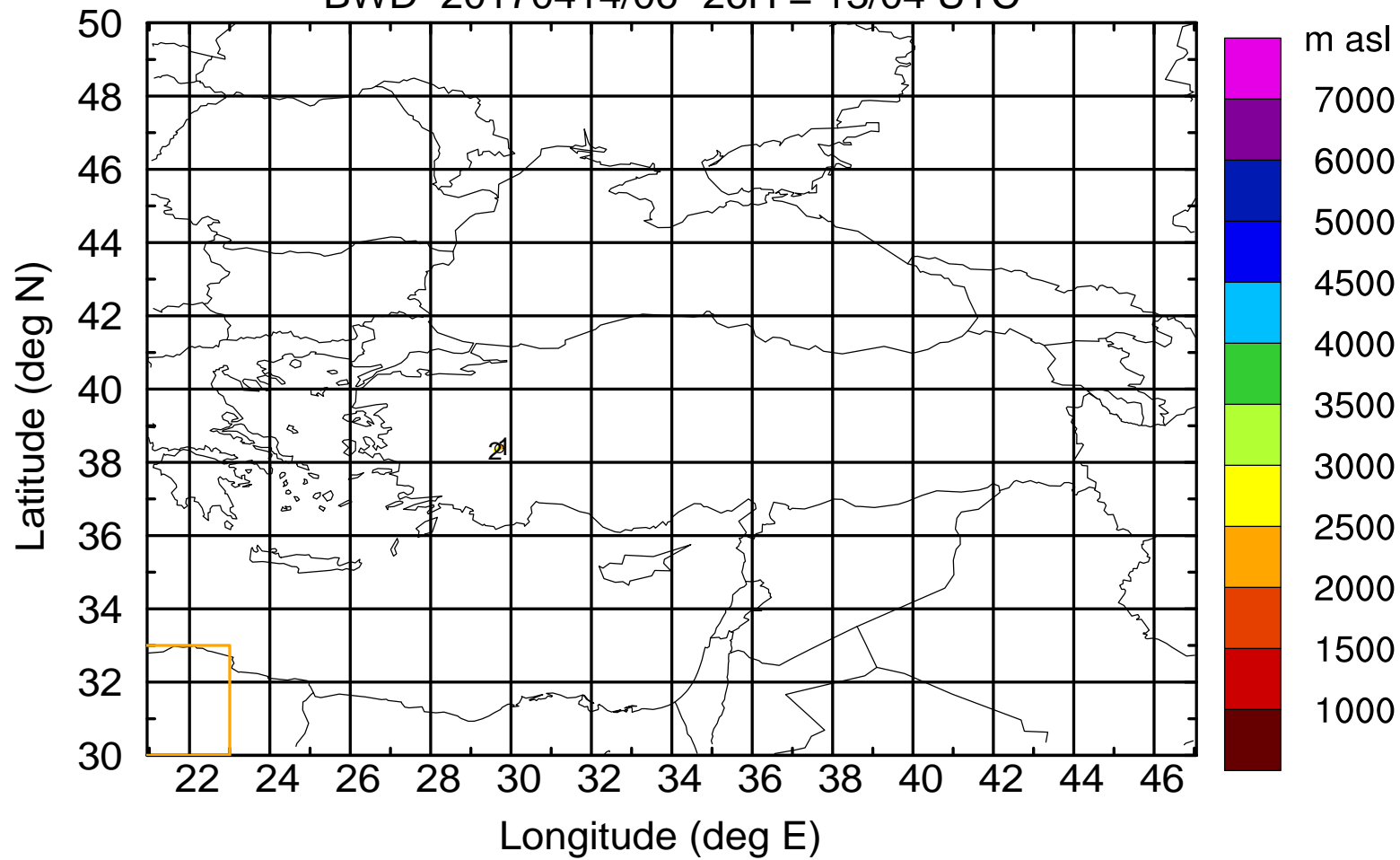
Level #6 of flight 170414a

BWD 20170414/06 -25H = 13/05 UTC



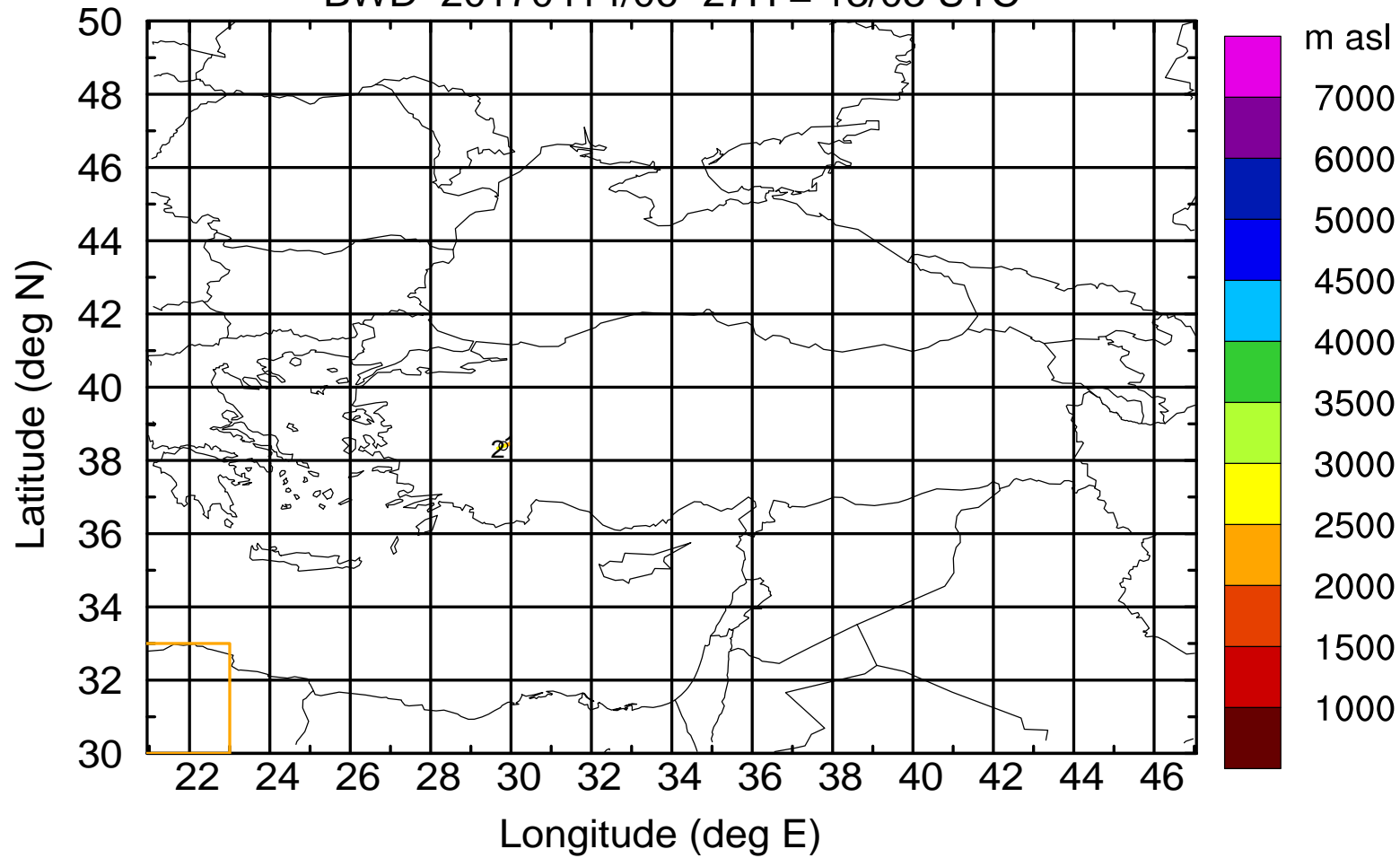
Level #6 of flight 170414a

BWD 20170414/06 -26H = 13/04 UTC



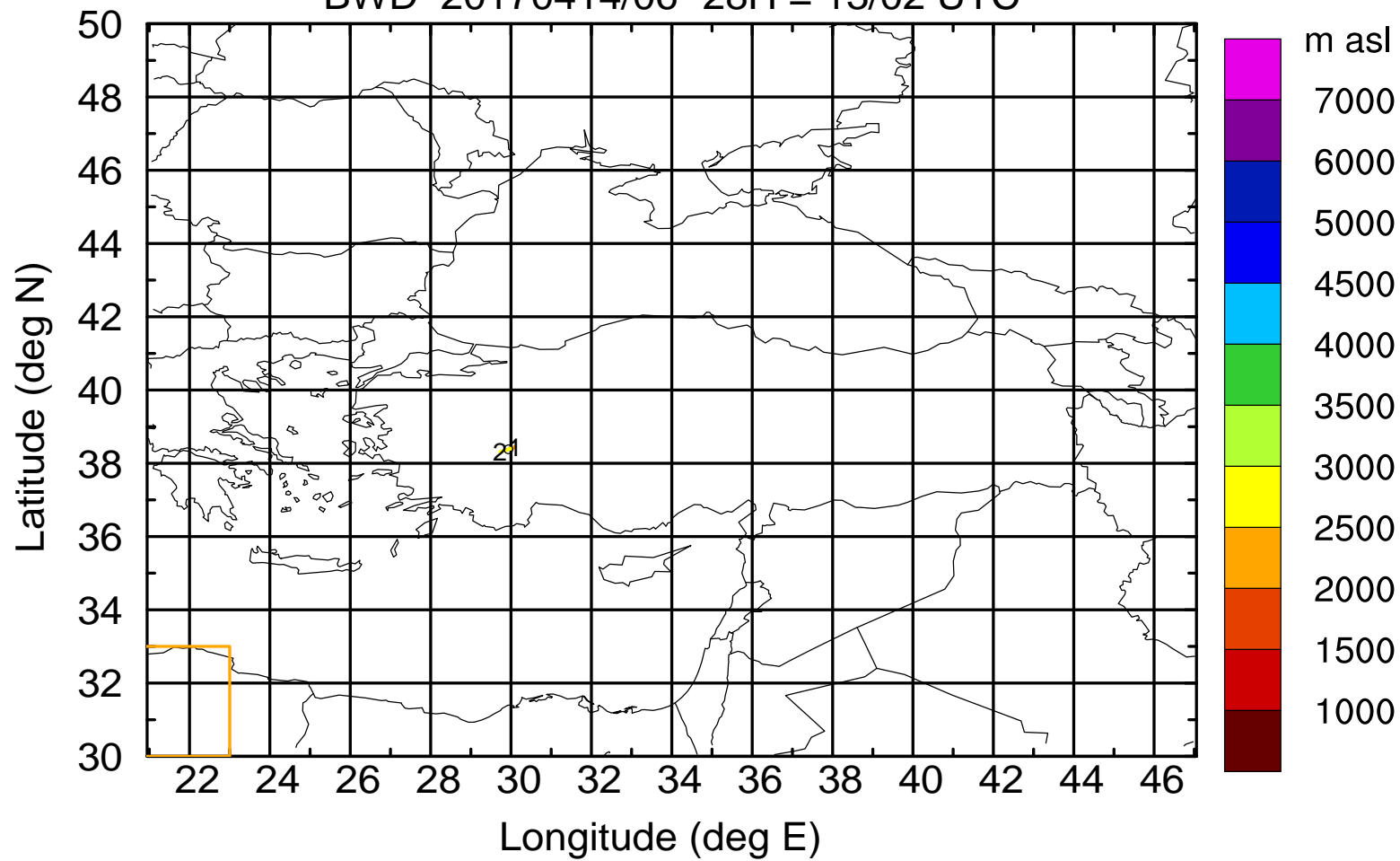
Level #6 of flight 170414a

BWD 20170414/06 -27H = 13/03 UTC



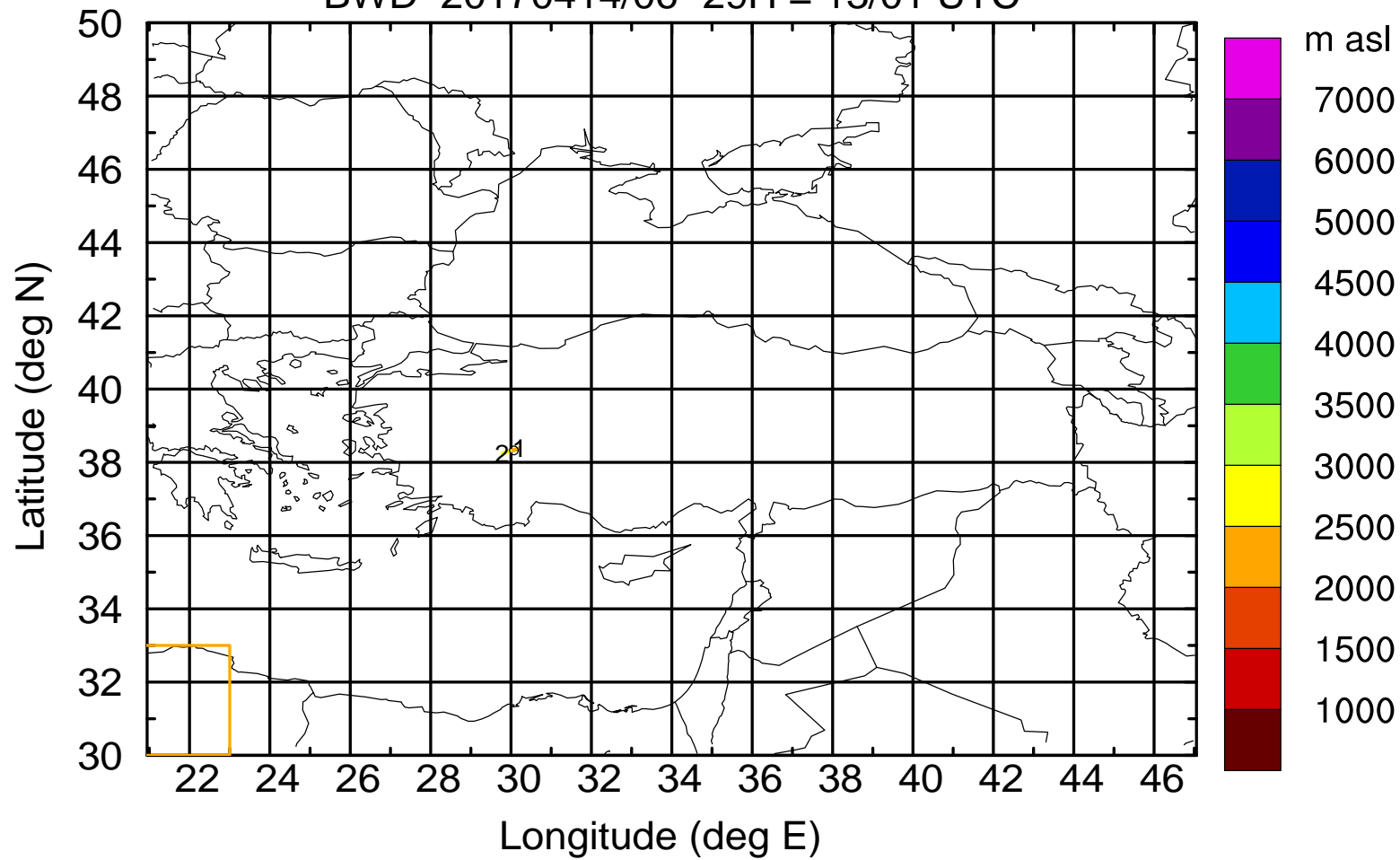
Level #6 of flight 170414a

BWD 20170414/06 -28H = 13/02 UTC



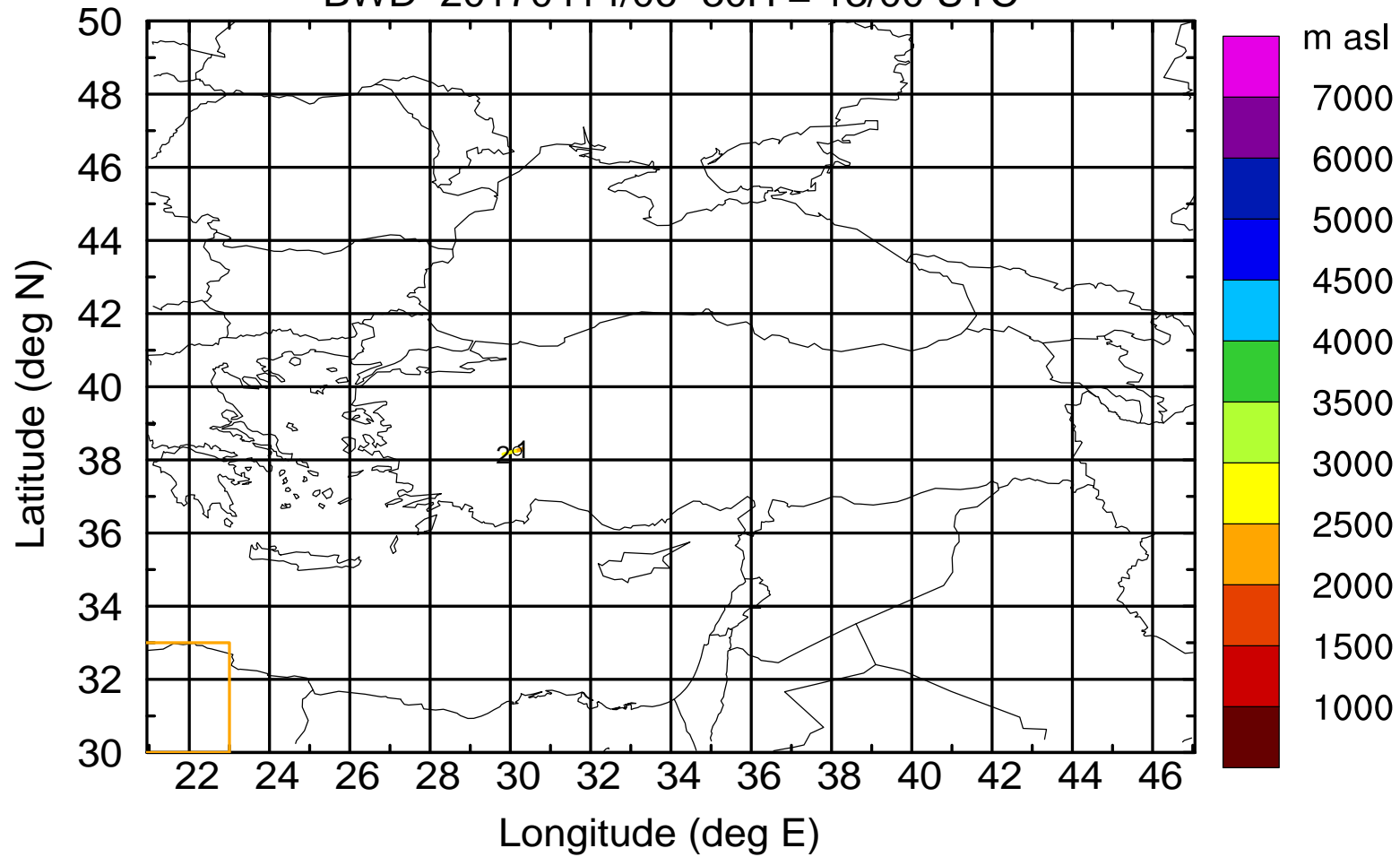
Level #6 of flight 170414a

BWD 20170414/06 -29H = 13/01 UTC



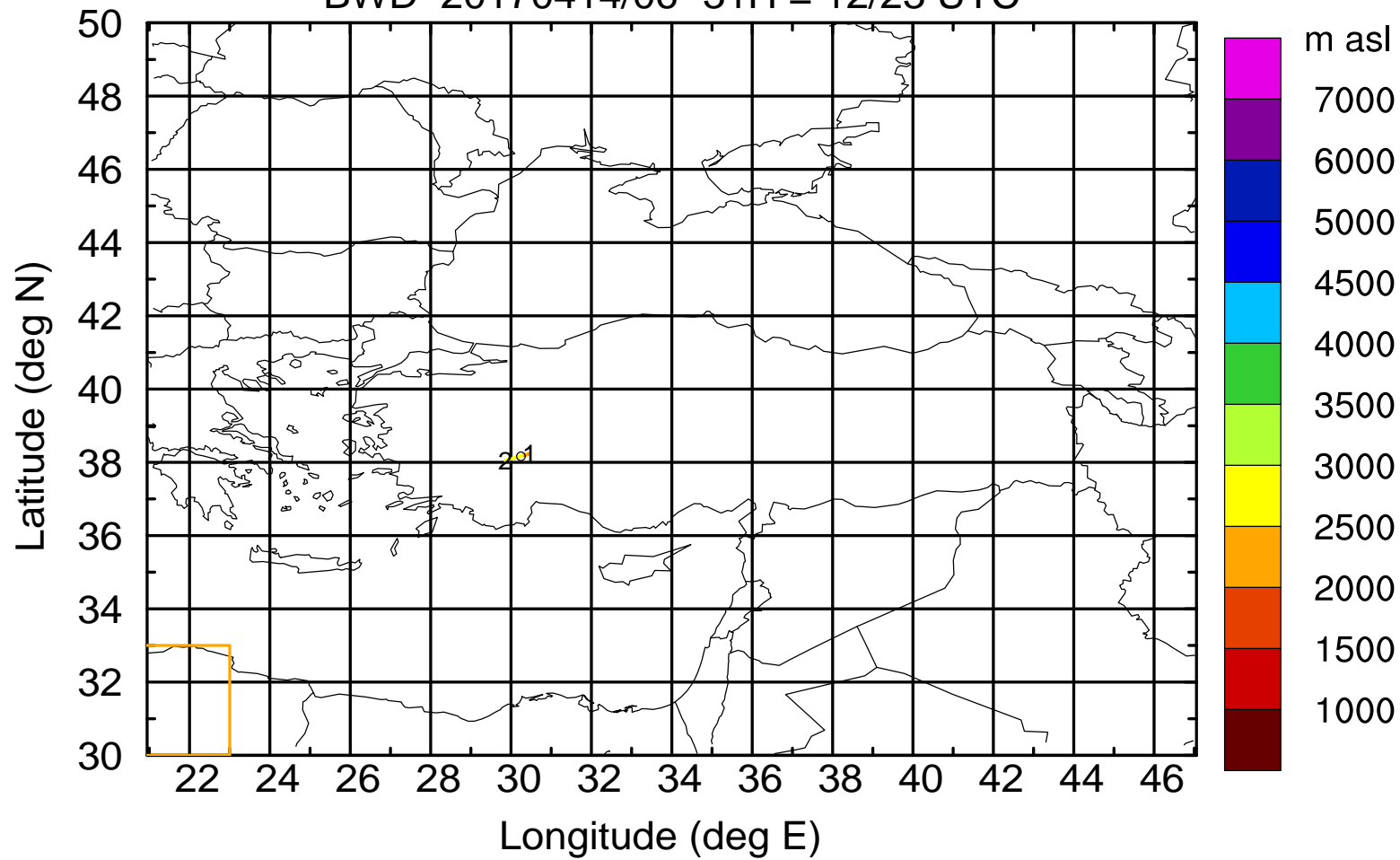
Level #6 of flight 170414a

BWD 20170414/06 -30H = 13/00 UTC



Level #6 of flight 170414a

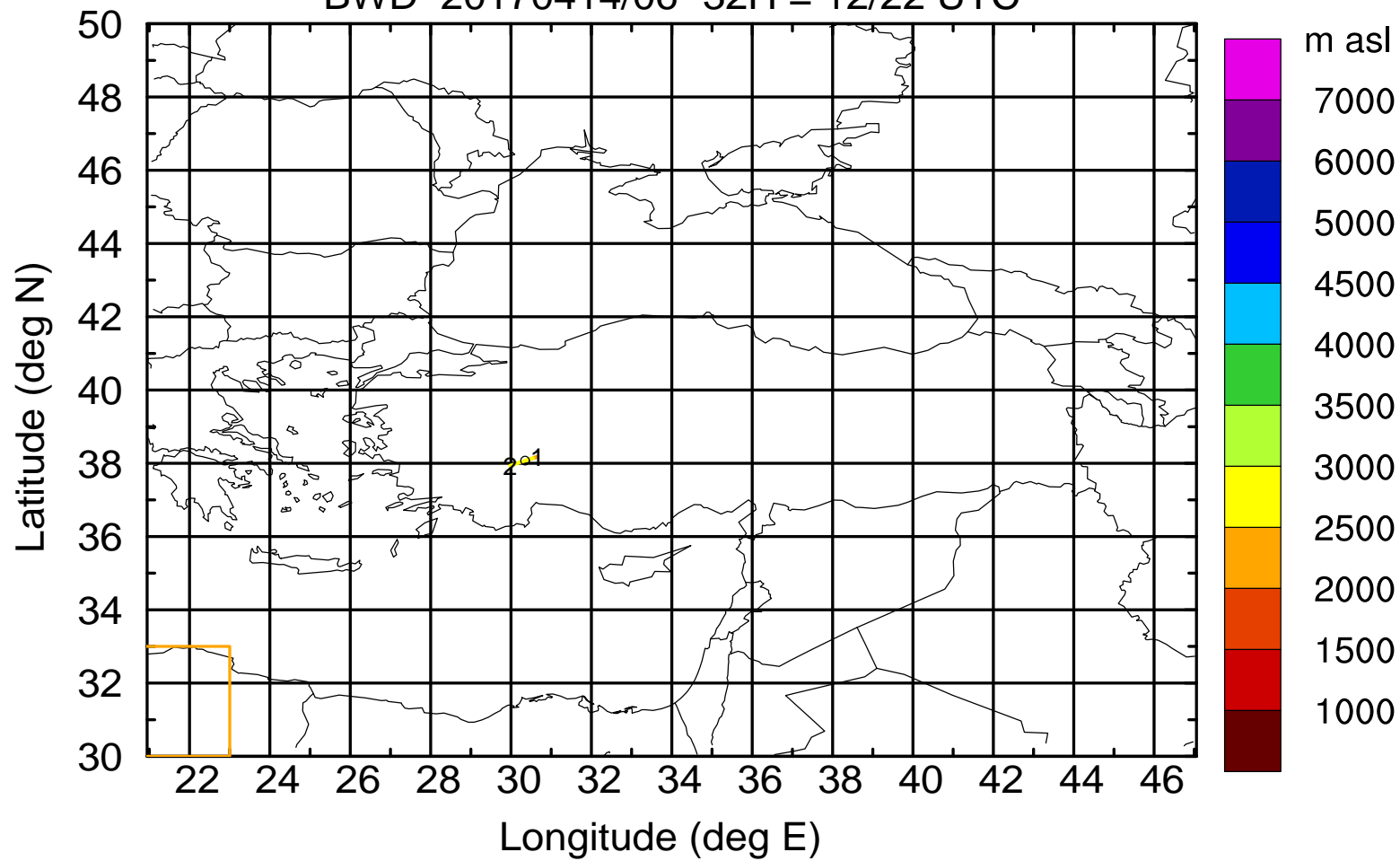
BWD 20170414/06 -31H = 12/23 UTC





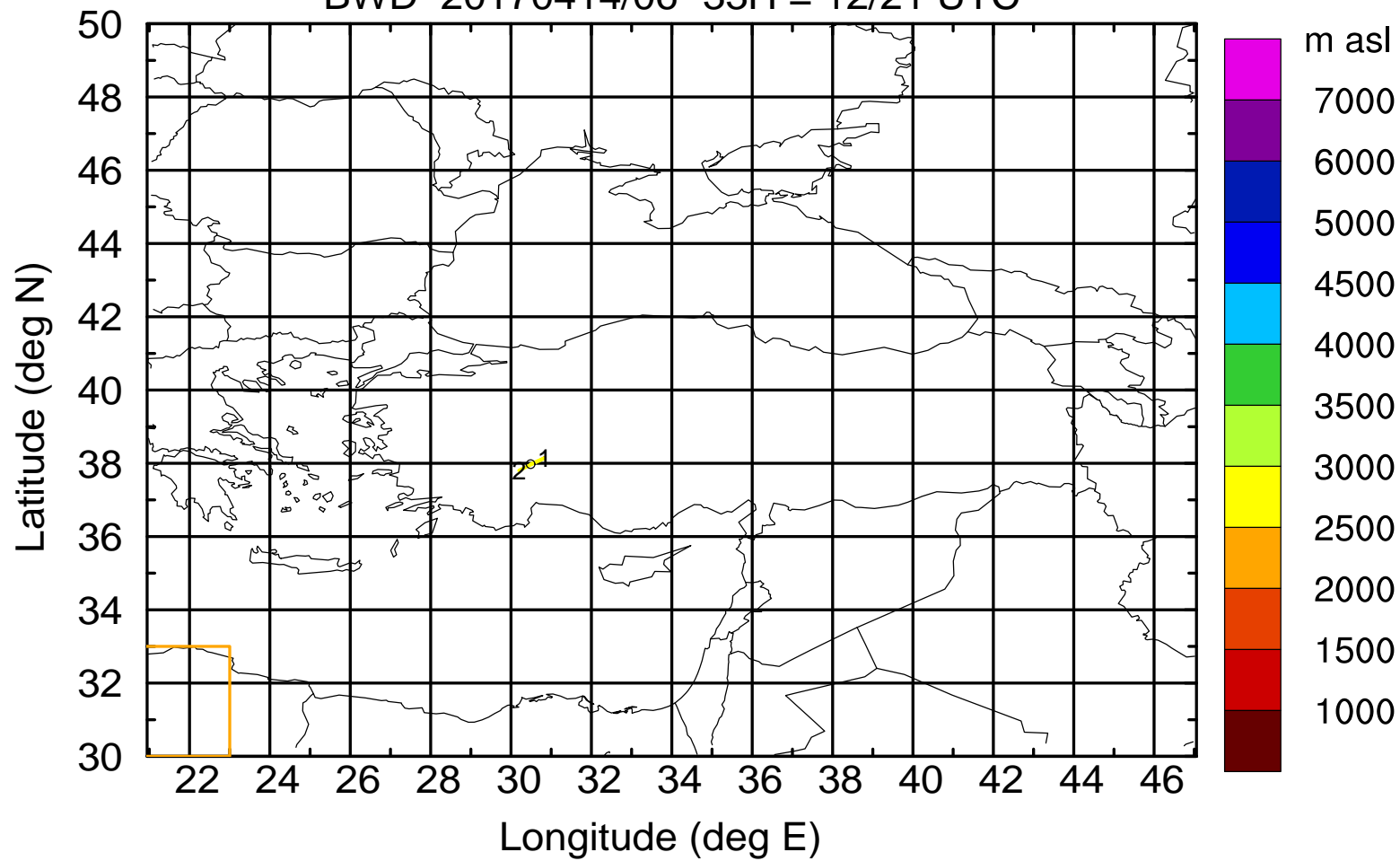
Level #6 of flight 170414a

BWD 20170414/06 -32H = 12/22 UTC



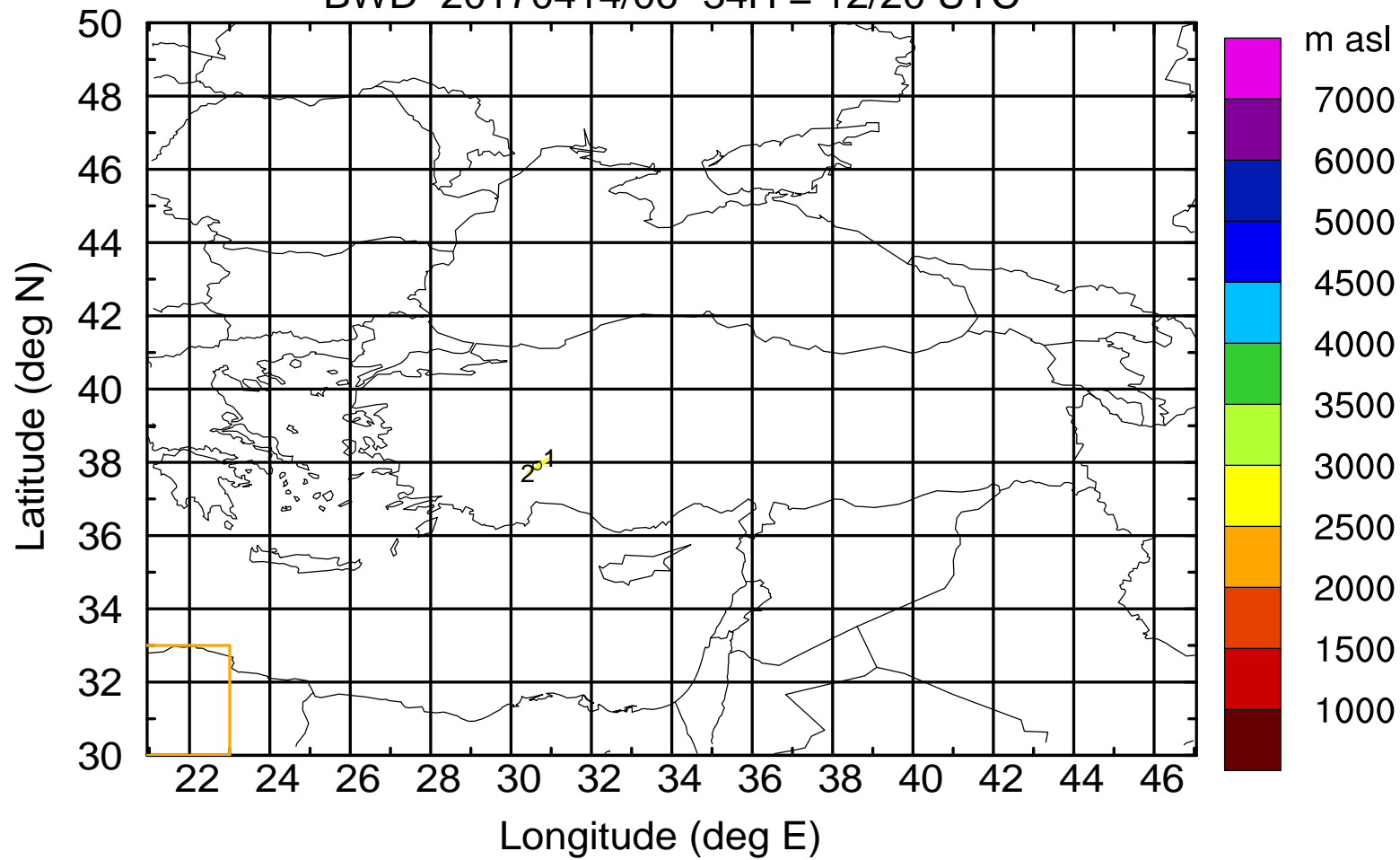
Level #6 of flight 170414a

BWD 20170414/06 -33H = 12/21 UTC



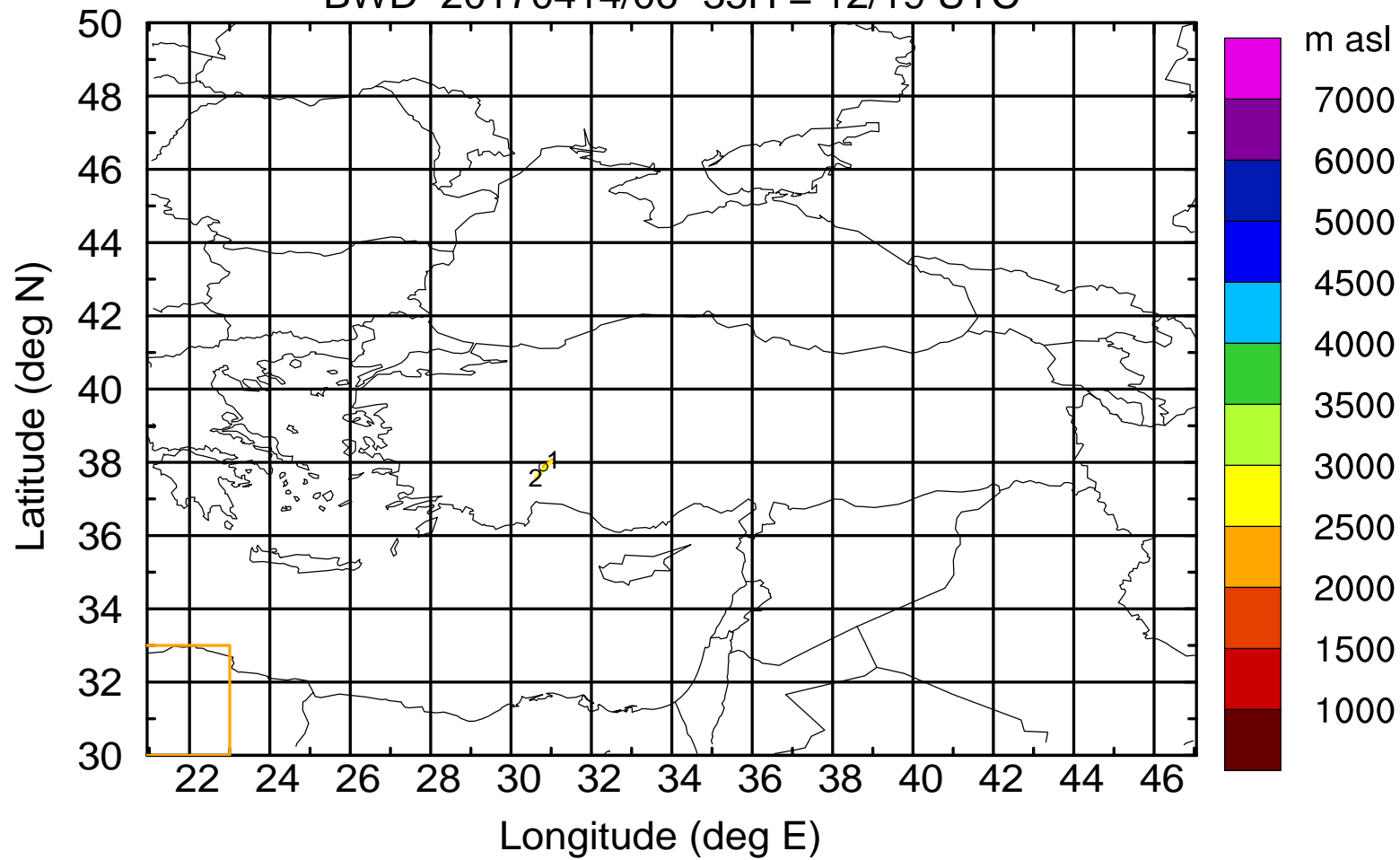
Level #6 of flight 170414a

BWD 20170414/06 -34H = 12/20 UTC



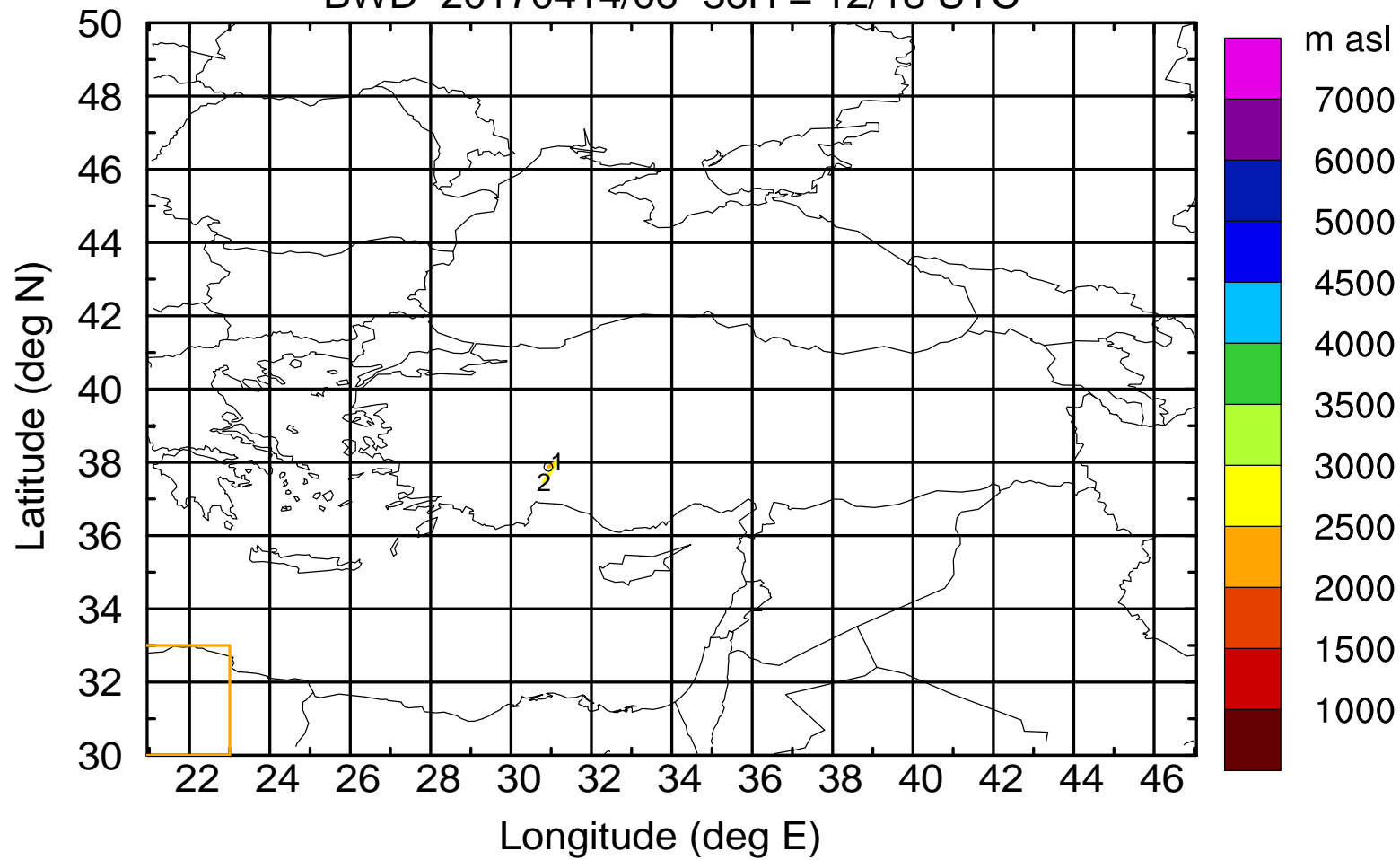
Level #6 of flight 170414a

BWD 20170414/06 -35H = 12/19 UTC



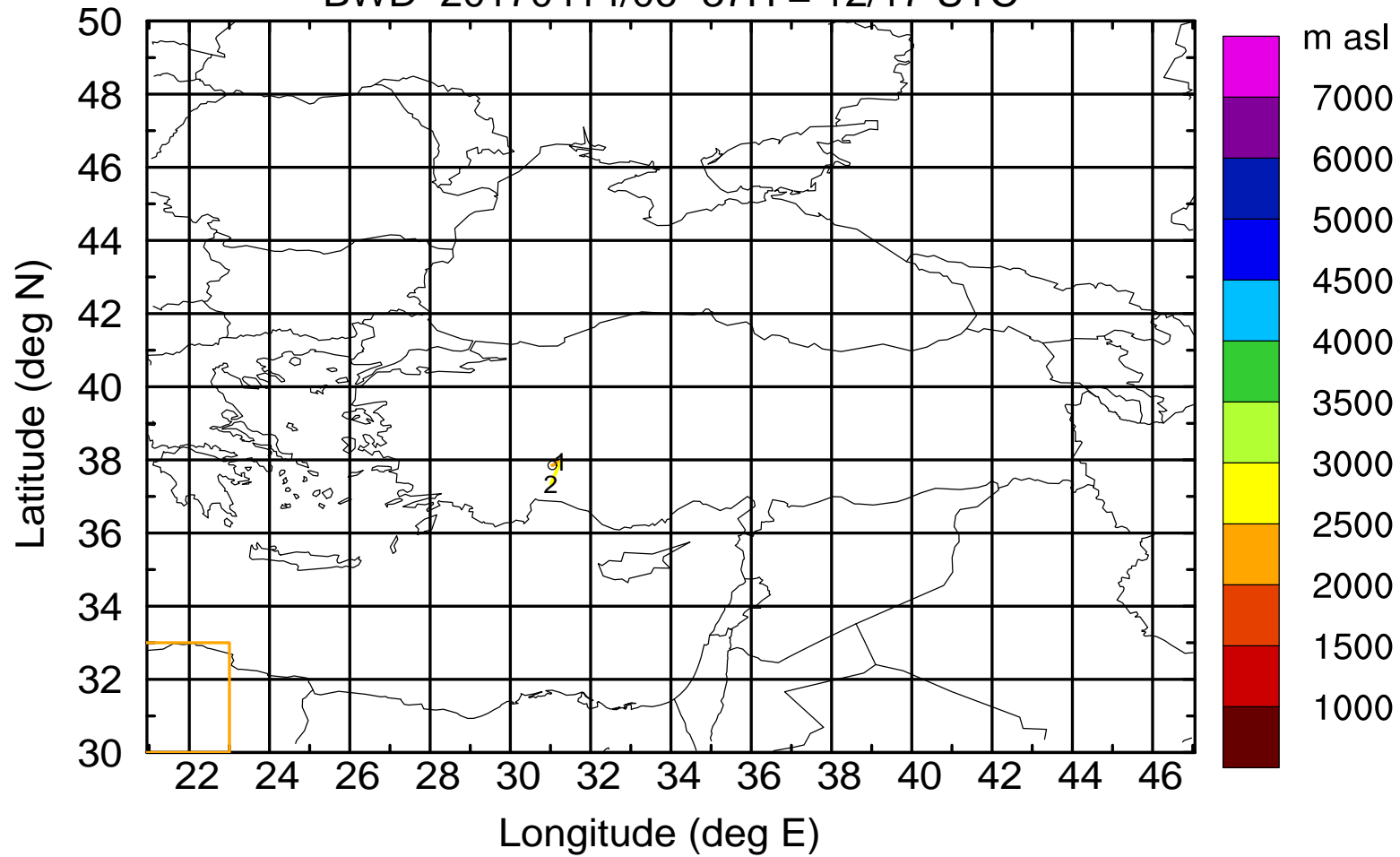
Level #6 of flight 170414a

BWD 20170414/06 -36H = 12/18 UTC



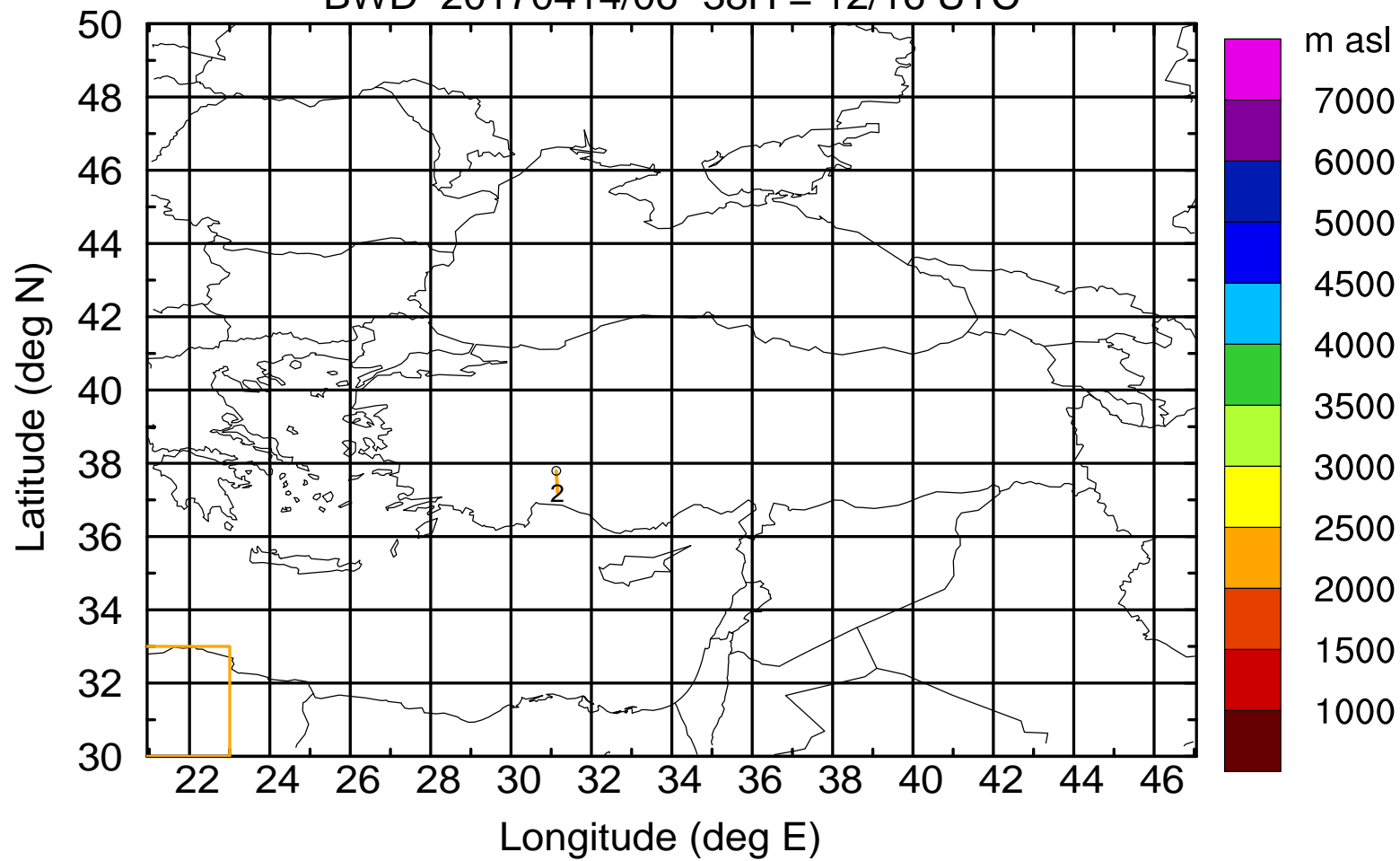
Level #6 of flight 170414a

BWD 20170414/06 -37H = 12/17 UTC



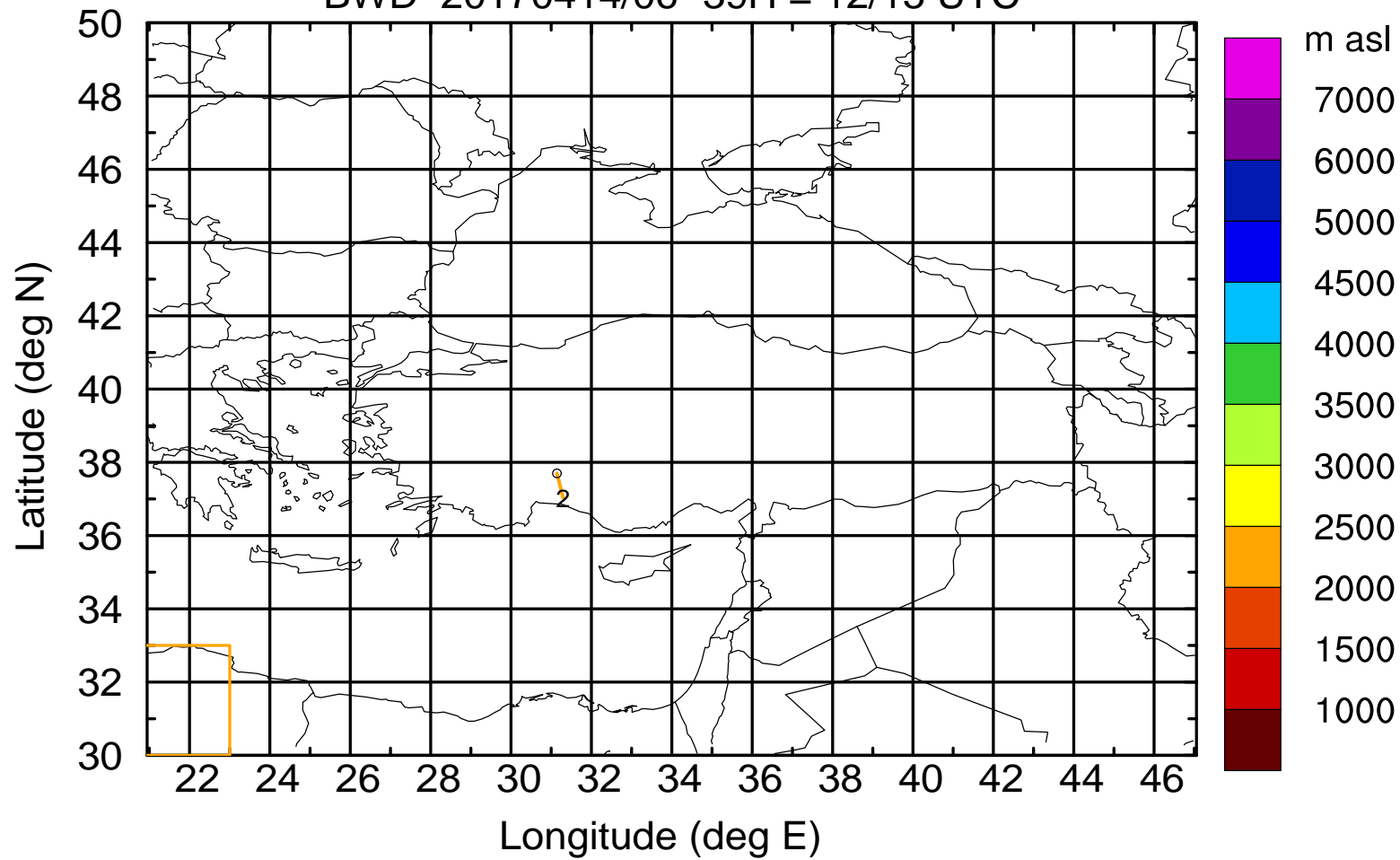
Level #6 of flight 170414a

BWD 20170414/06 -38H = 12/16 UTC



Level #6 of flight 170414a

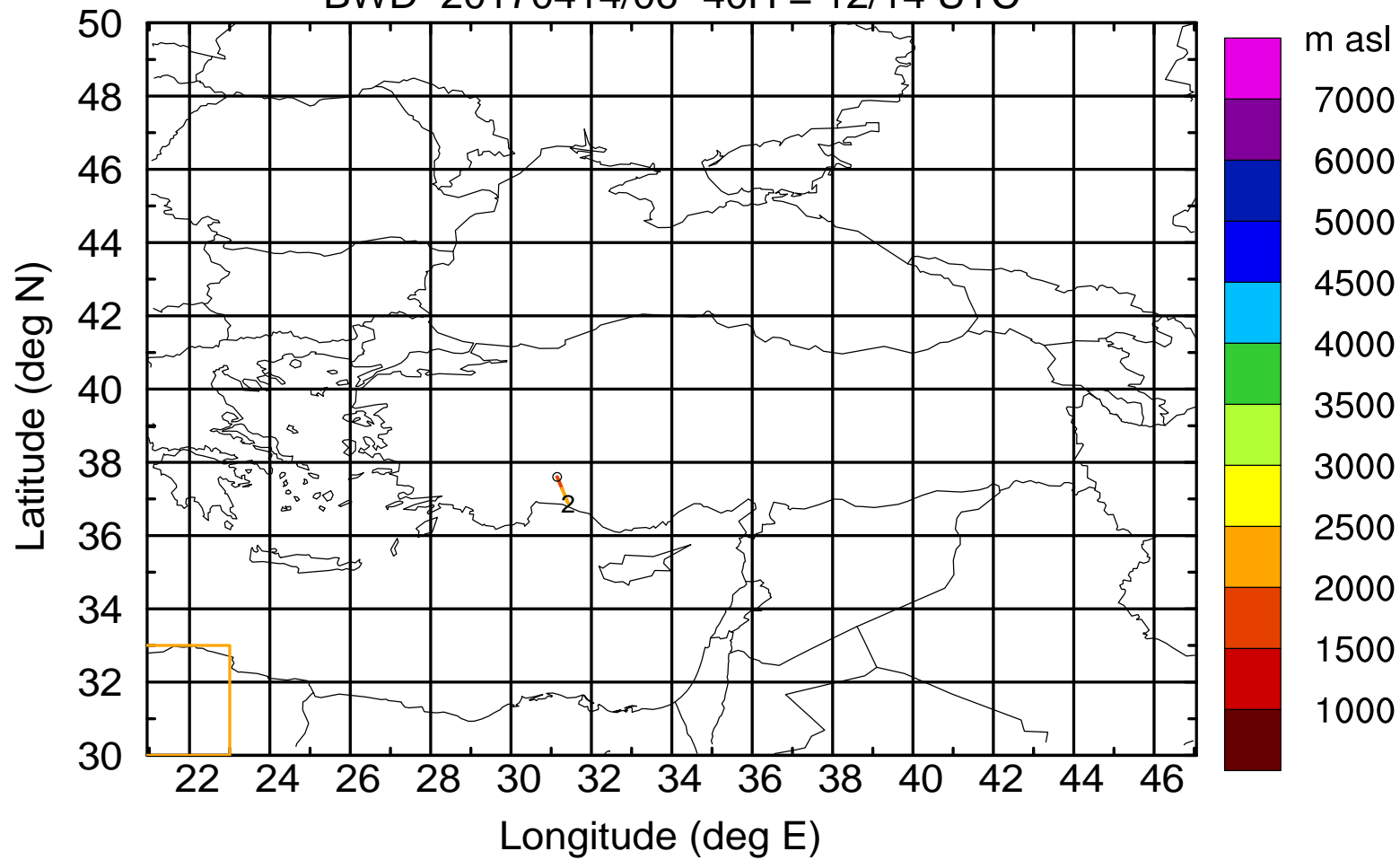
BWD 20170414/06 -39H = 12/15 UTC





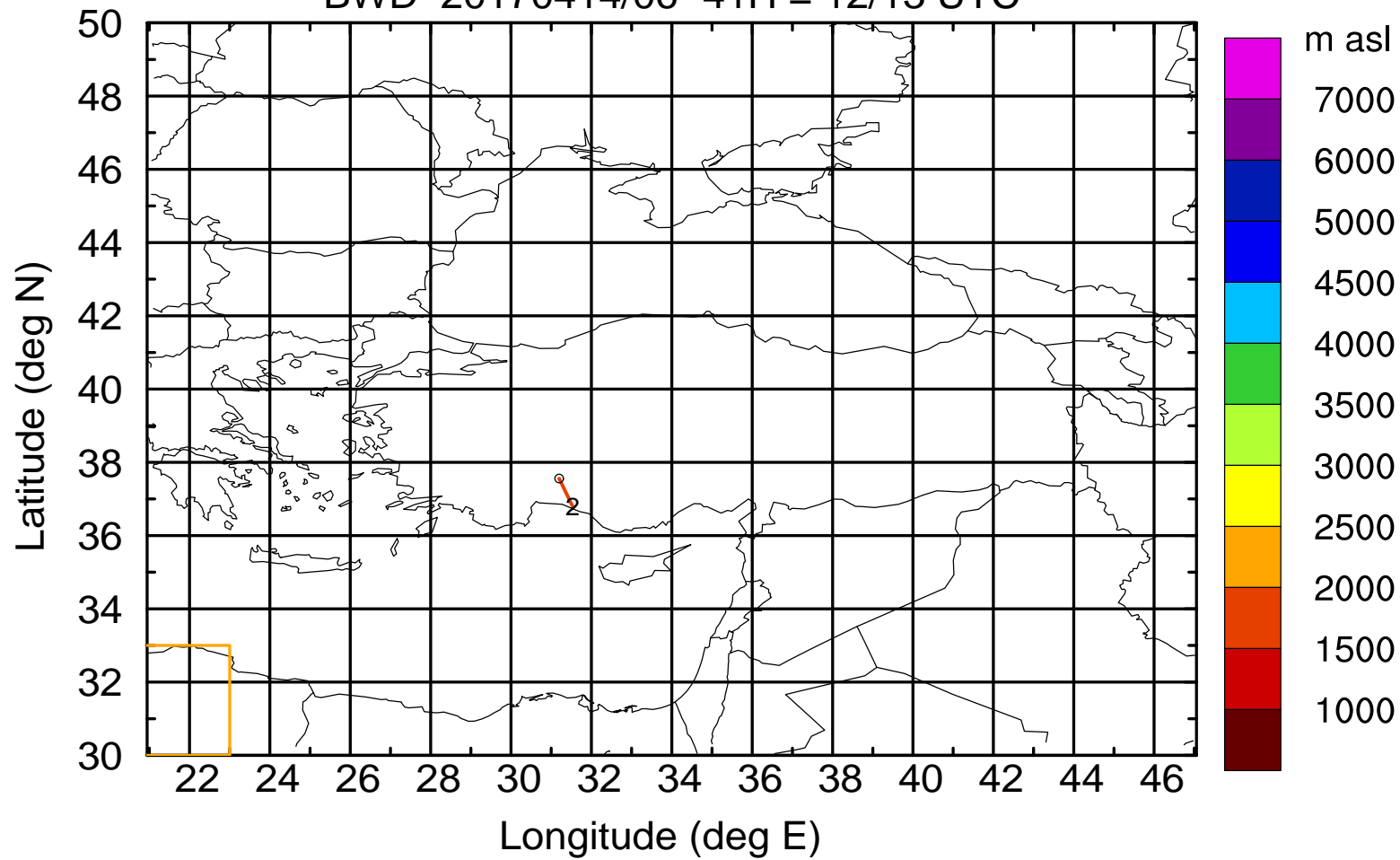
Level #6 of flight 170414a

BWD 20170414/06 -40H = 12/14 UTC



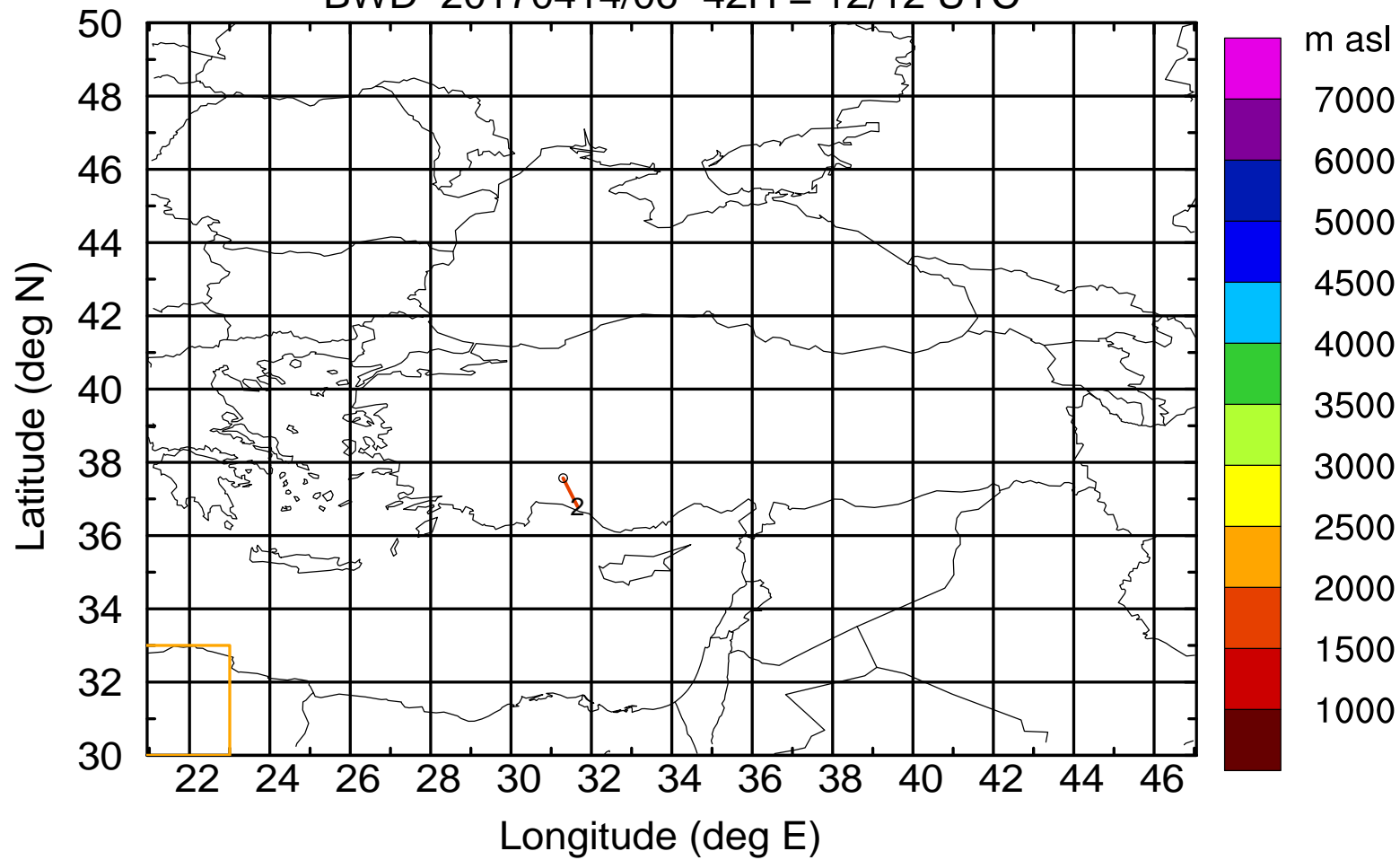
Level #6 of flight 170414a

BWD 20170414/06 -41H = 12/13 UTC



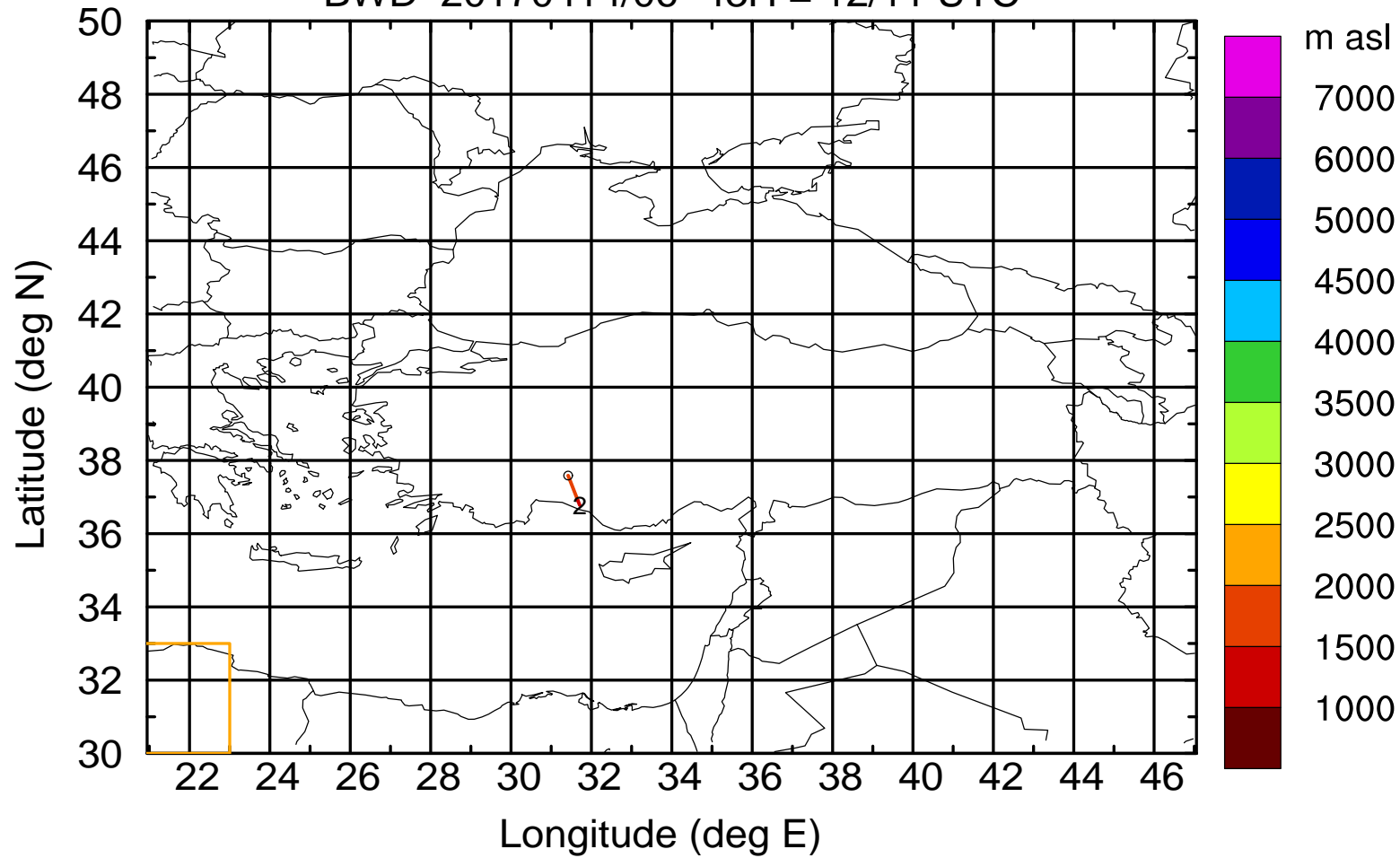
Level #6 of flight 170414a

BWD 20170414/06 -42H = 12/12 UTC



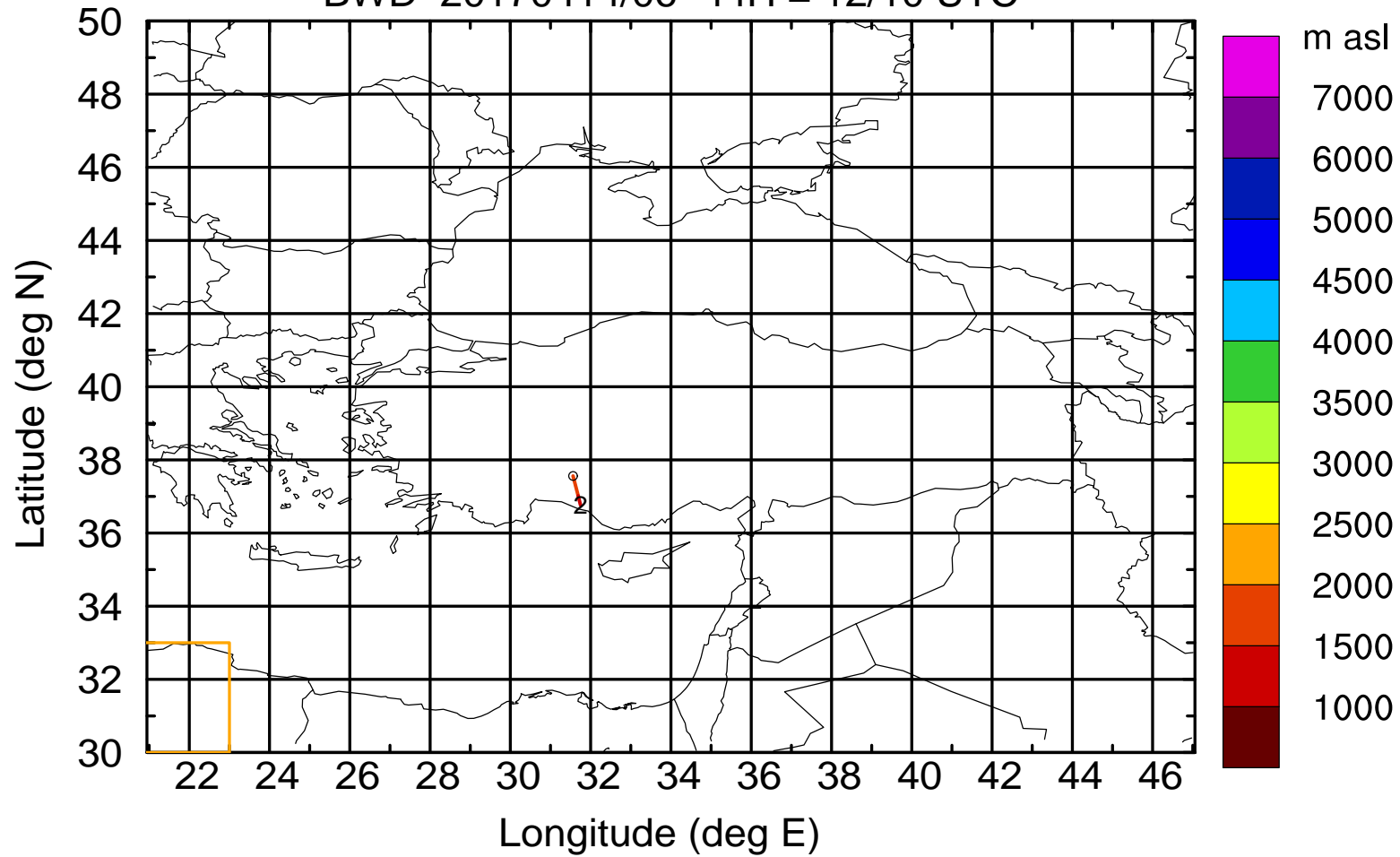
Level #6 of flight 170414a

BWD 20170414/06 -43H = 12/11 UTC



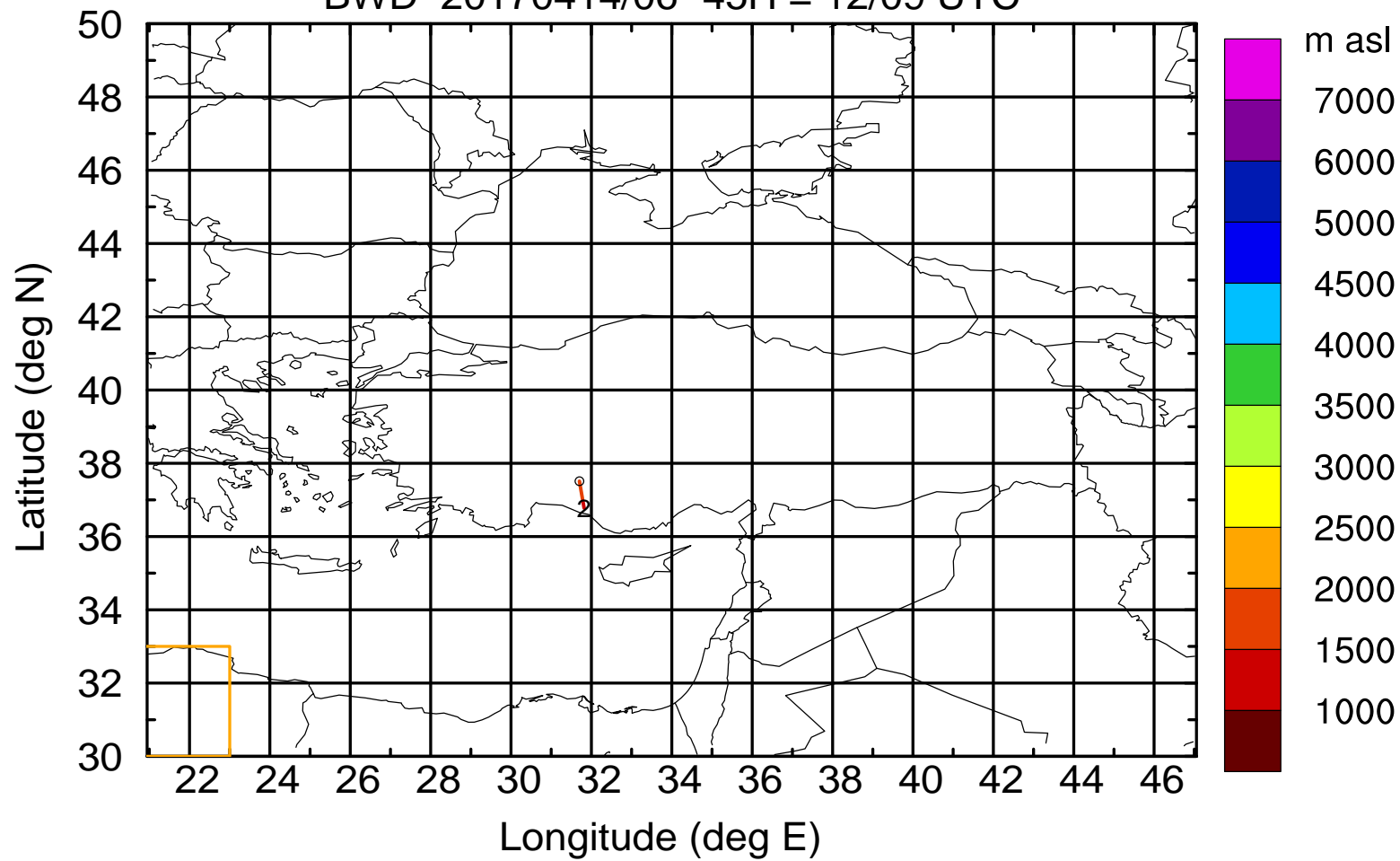
Level #6 of flight 170414a

BWD 20170414/06 -44H = 12/10 UTC



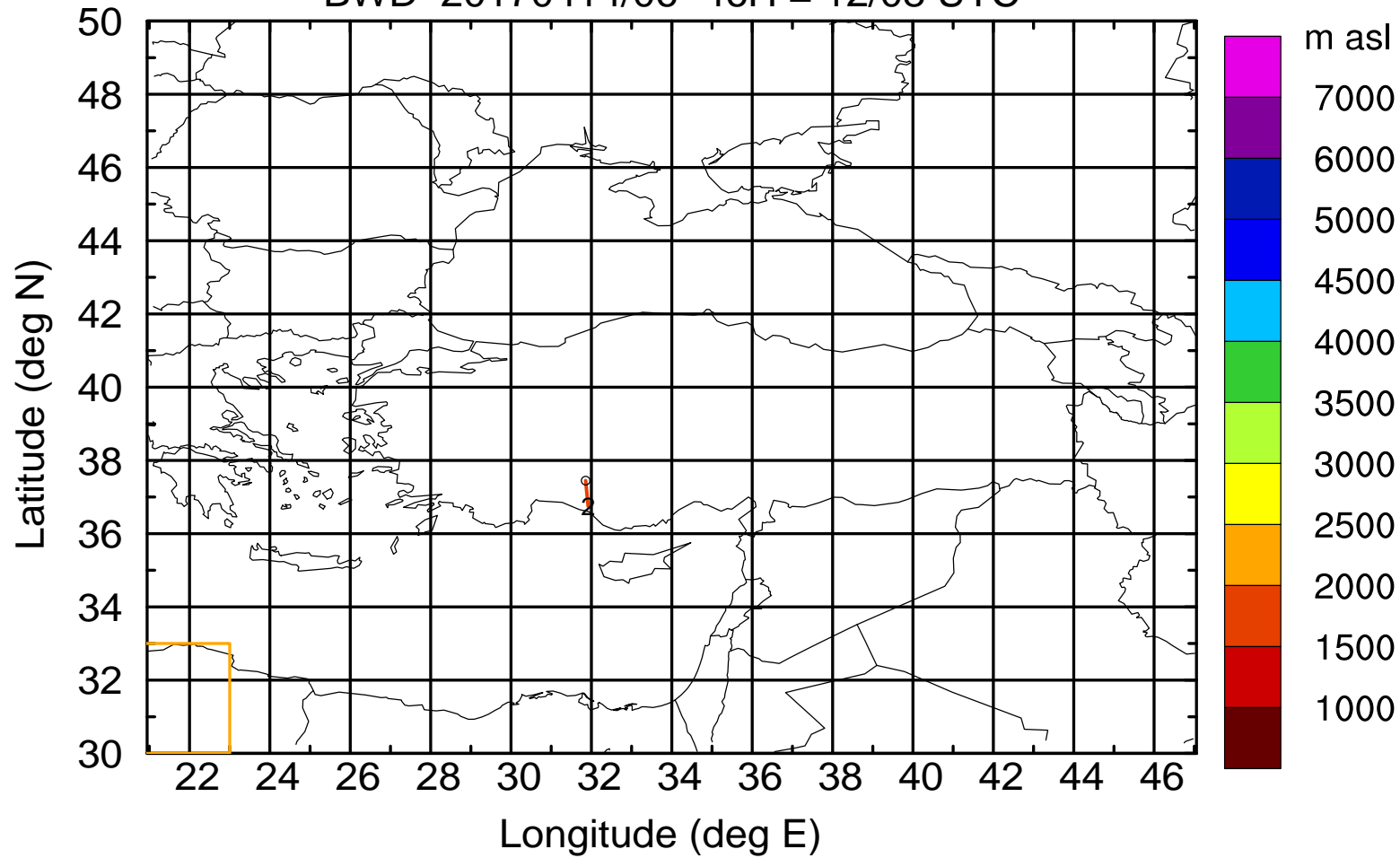
Level #6 of flight 170414a

BWD 20170414/06 -45H = 12/09 UTC



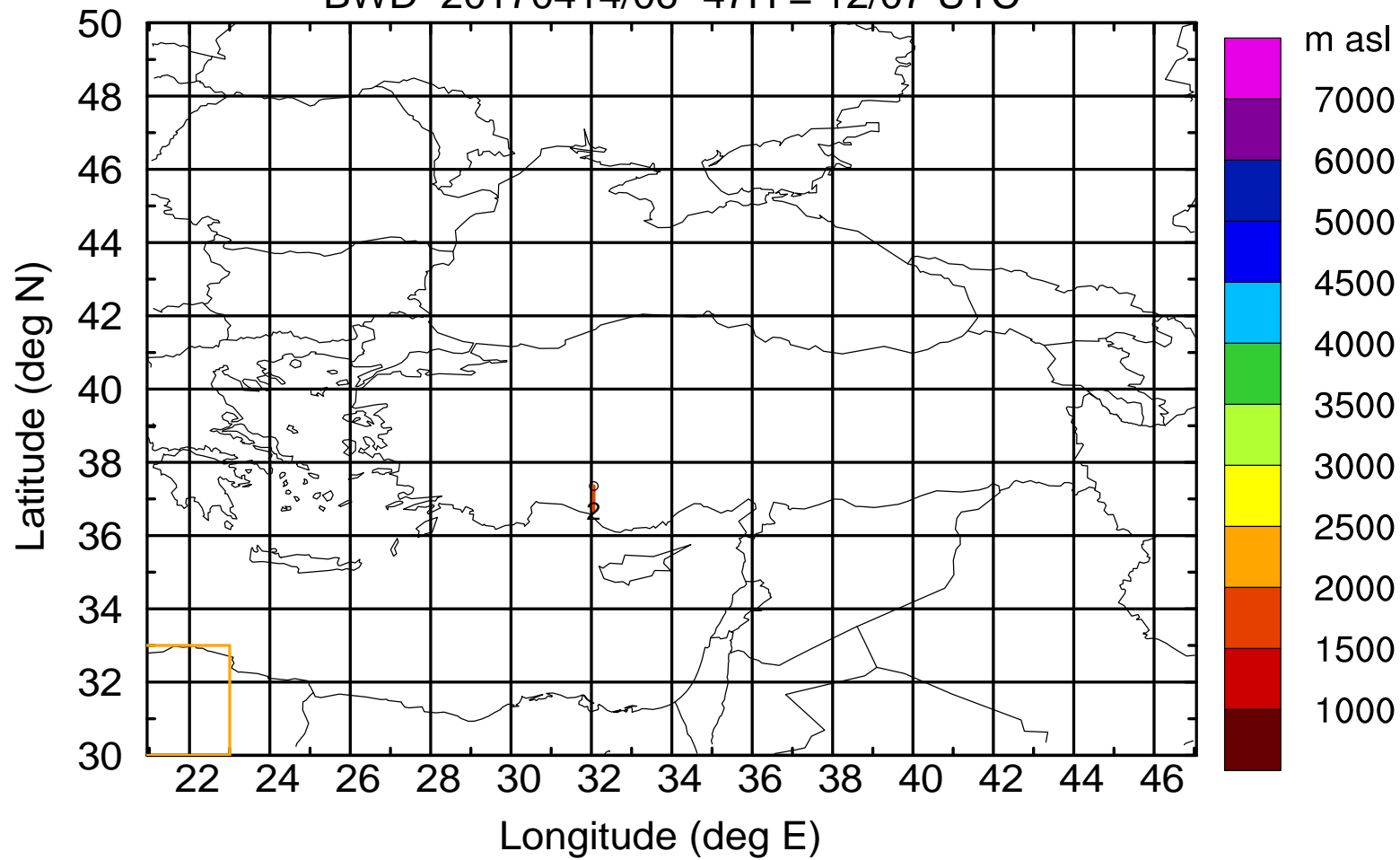
Level #6 of flight 170414a

BWD 20170414/06 -46H = 12/08 UTC



Level #6 of flight 170414a

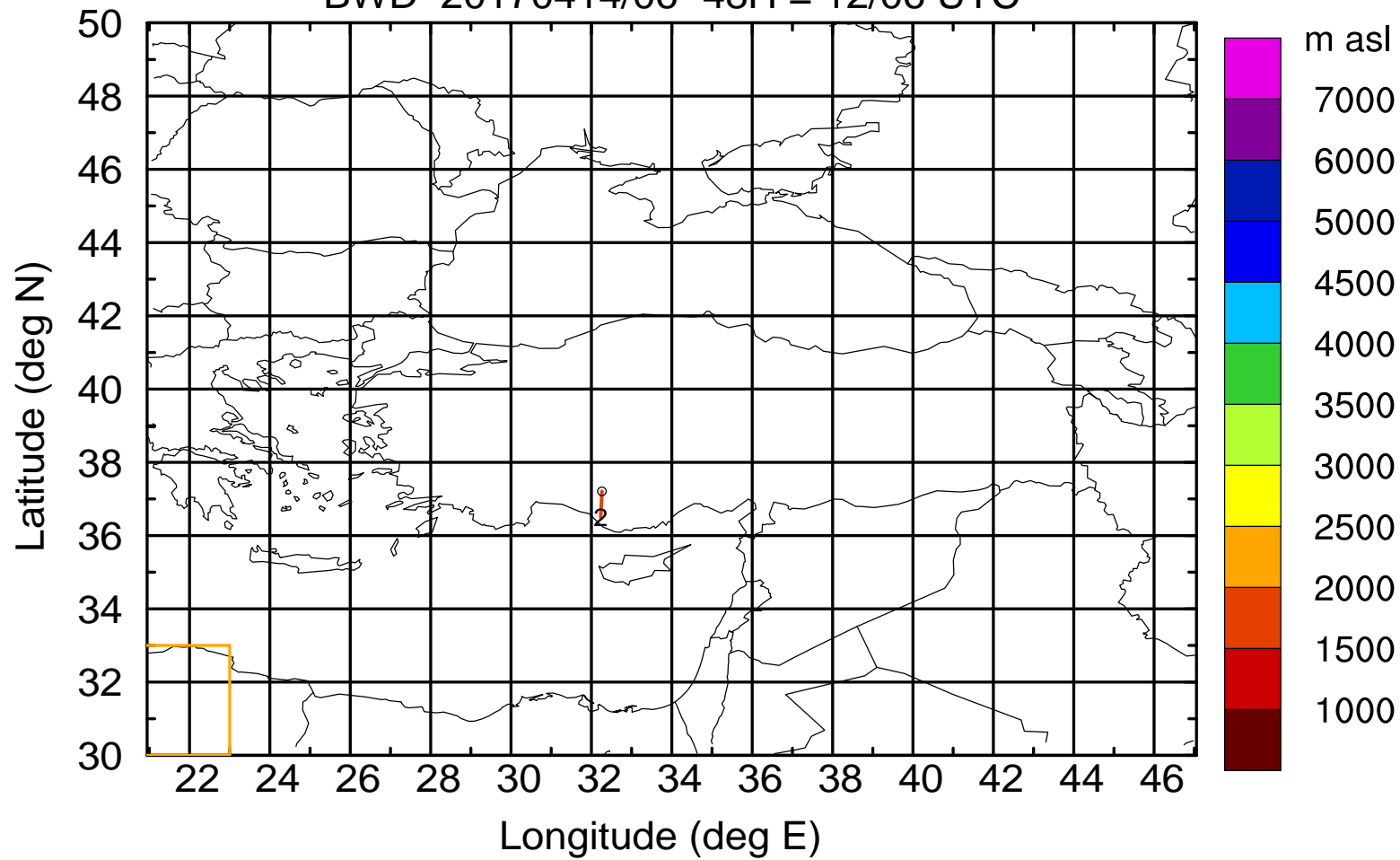
BWD 20170414/06 -47H = 12/07 UTC





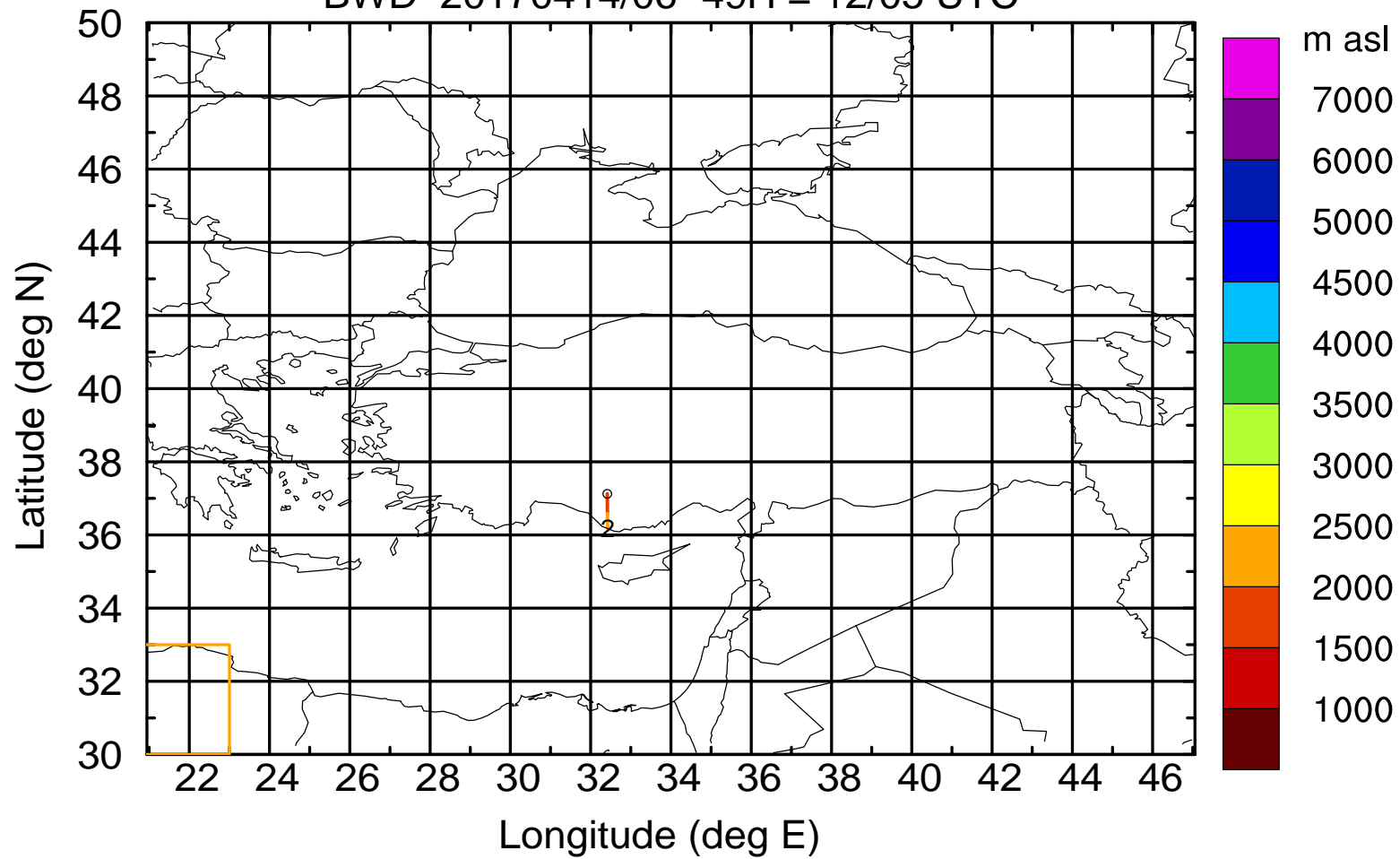
Level #6 of flight 170414a

BWD 20170414/06 -48H = 12/06 UTC



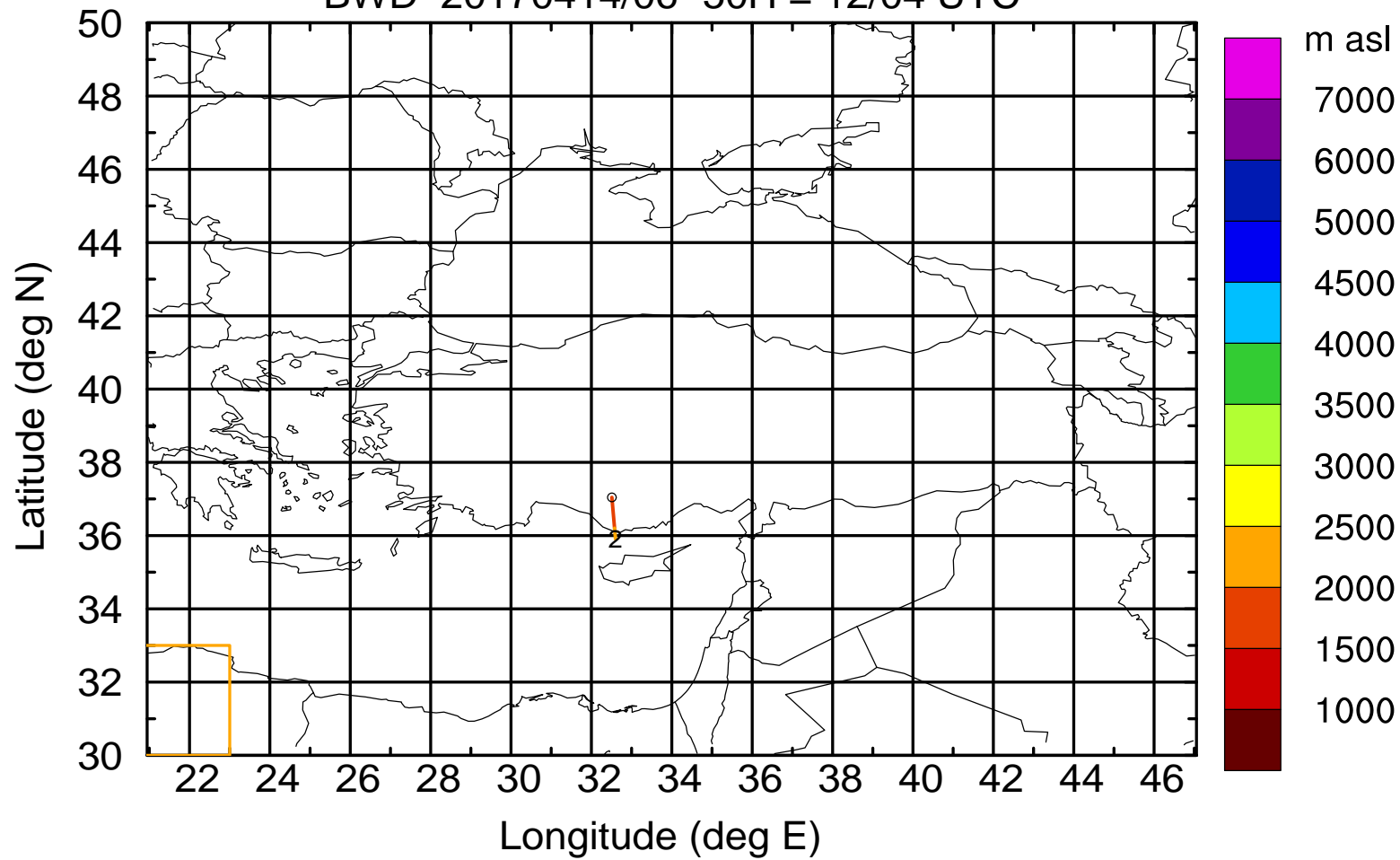
Level #6 of flight 170414a

BWD 20170414/06 -49H = 12/05 UTC



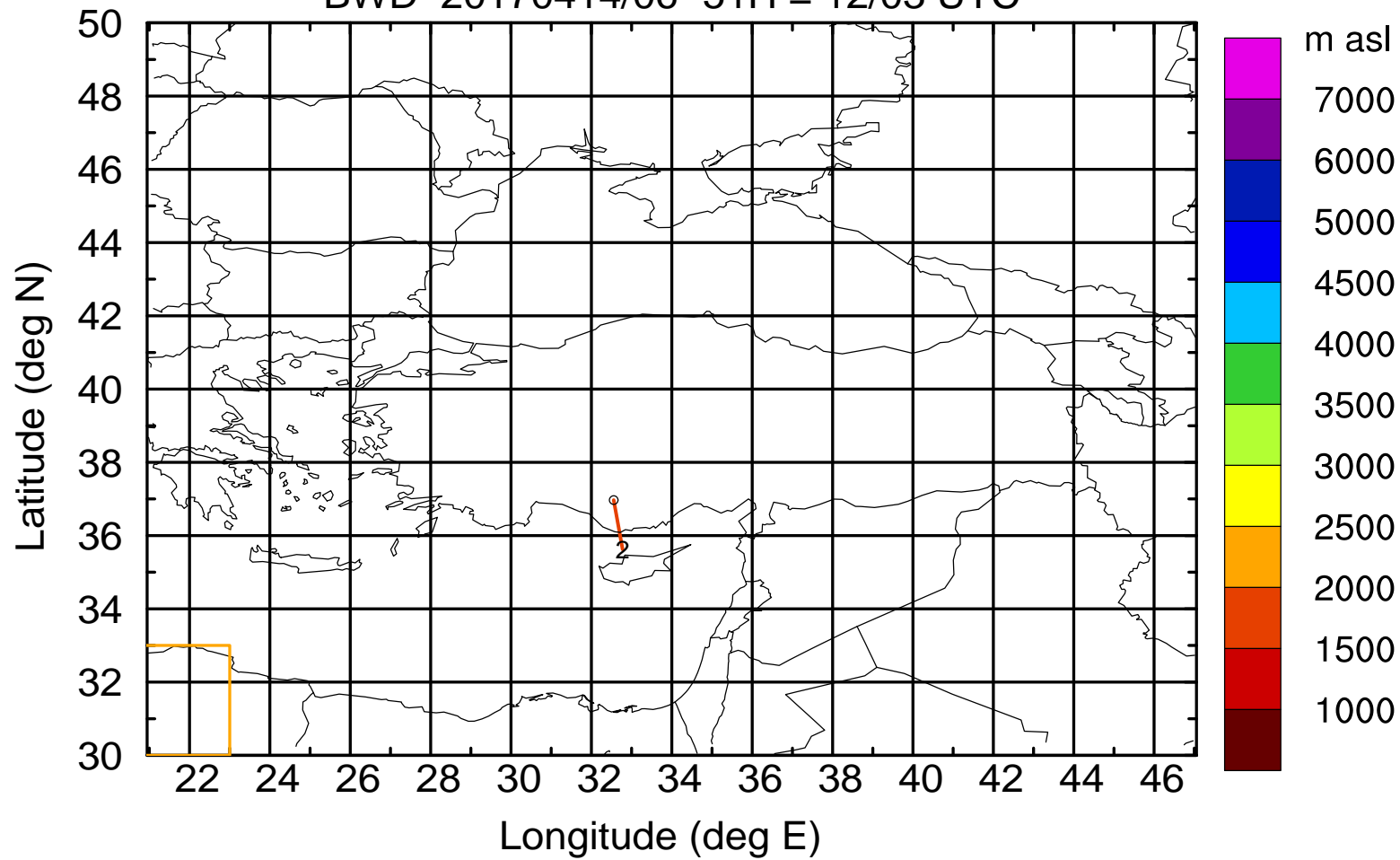
Level #6 of flight 170414a

BWD 20170414/06 -50H = 12/04 UTC



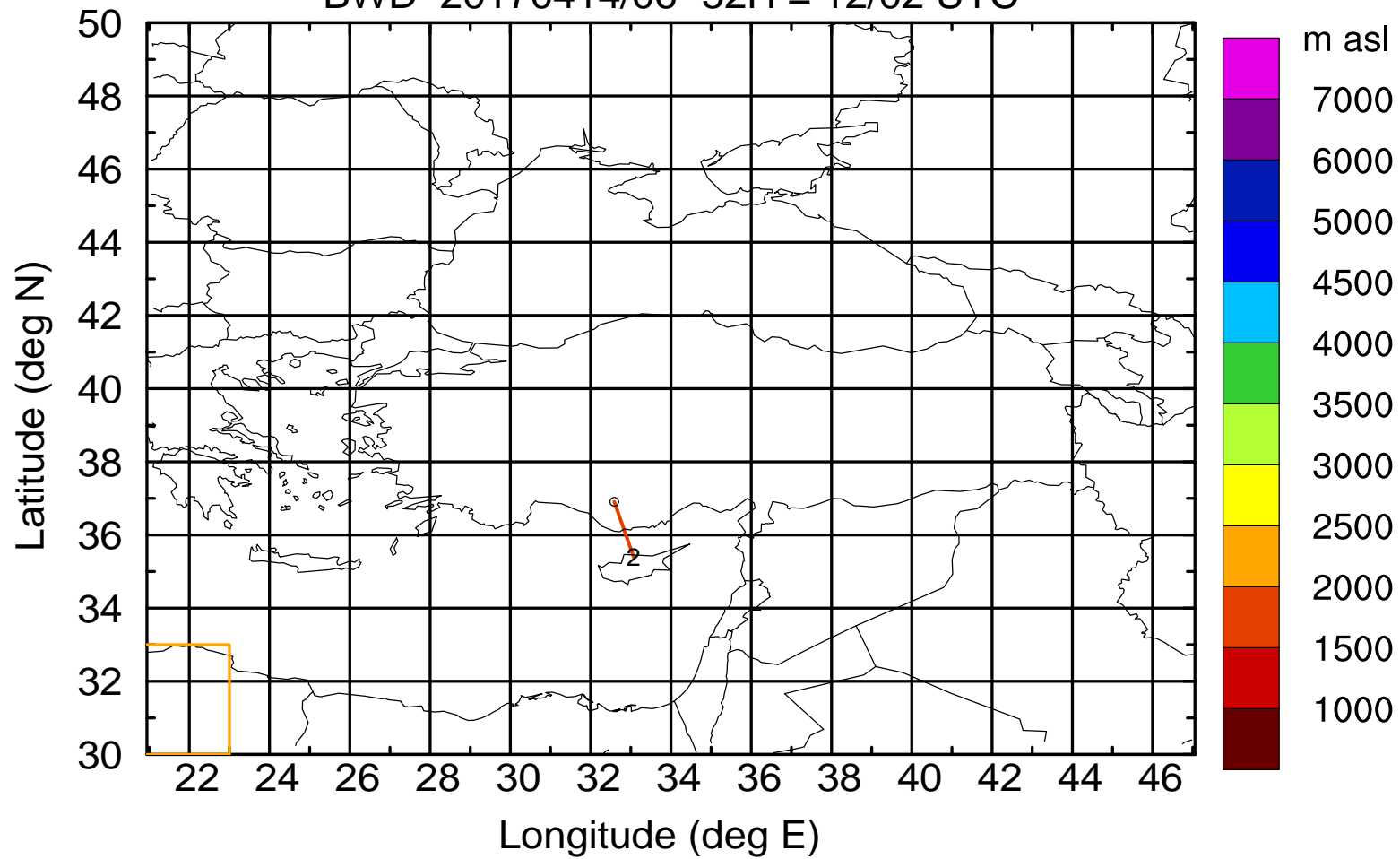
Level #6 of flight 170414a

BWD 20170414/06 -51H = 12/03 UTC



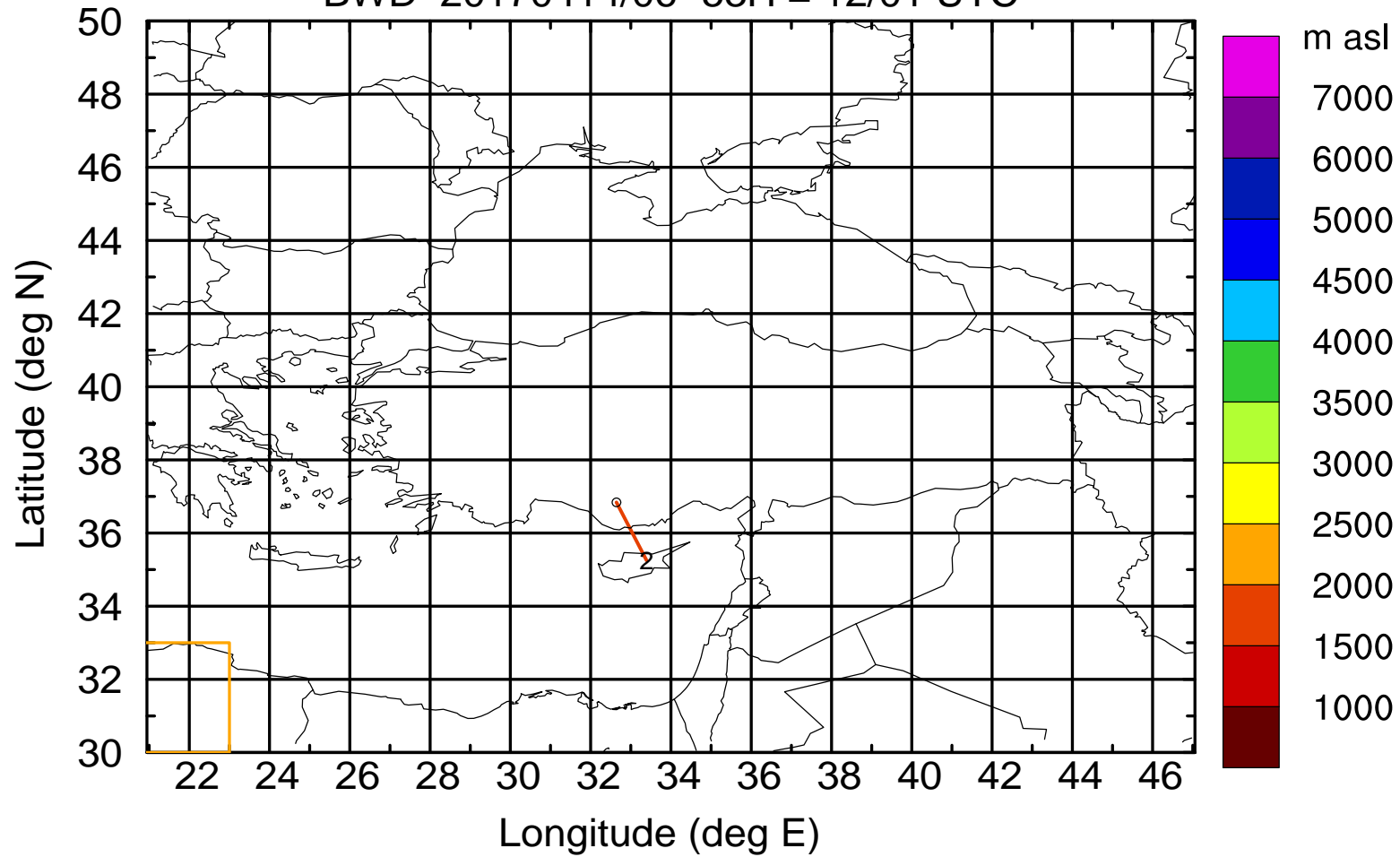
Level #6 of flight 170414a

BWD 20170414/06 -52H = 12/02 UTC



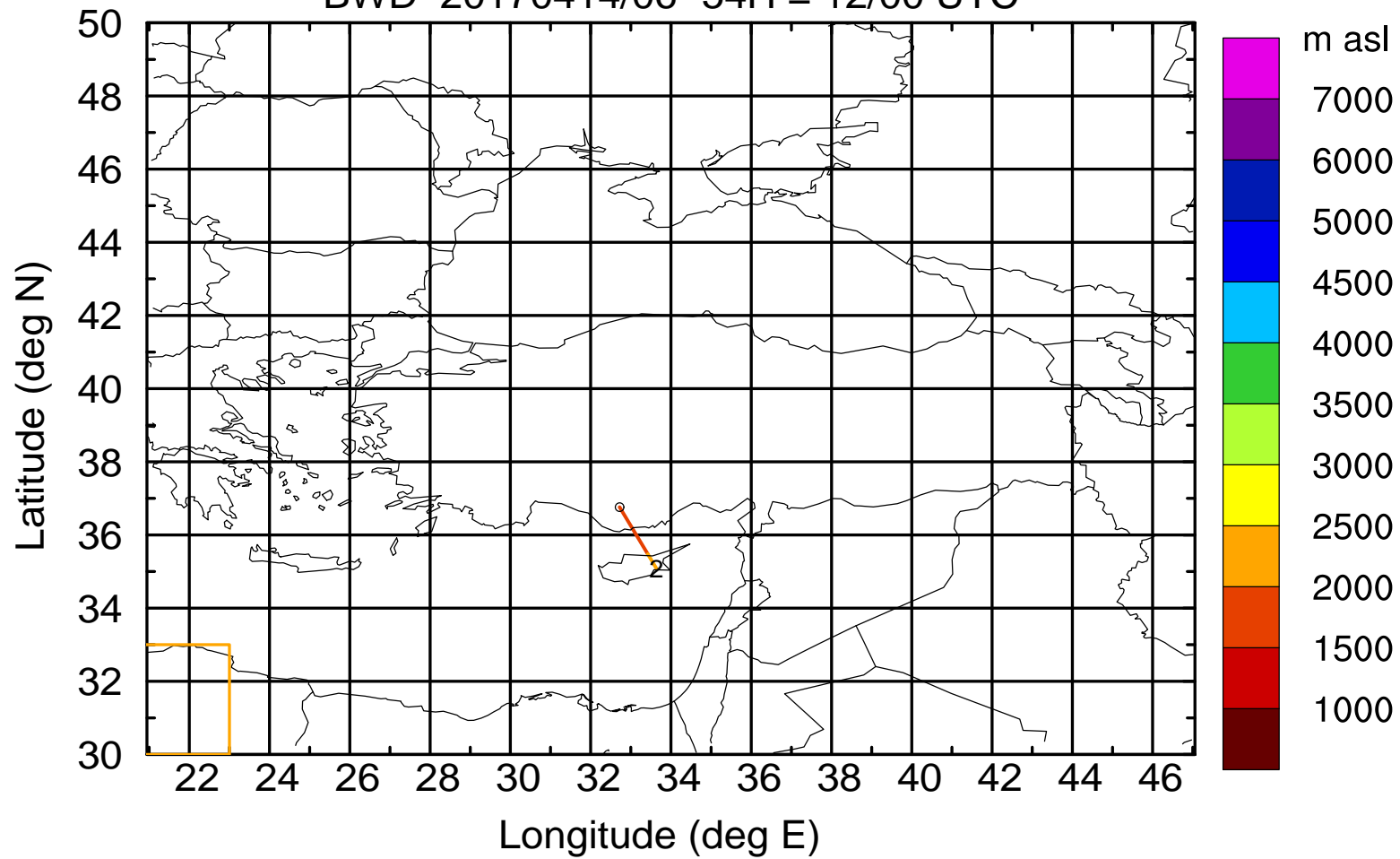
Level #6 of flight 170414a

BWD 20170414/06 -53H = 12/01 UTC



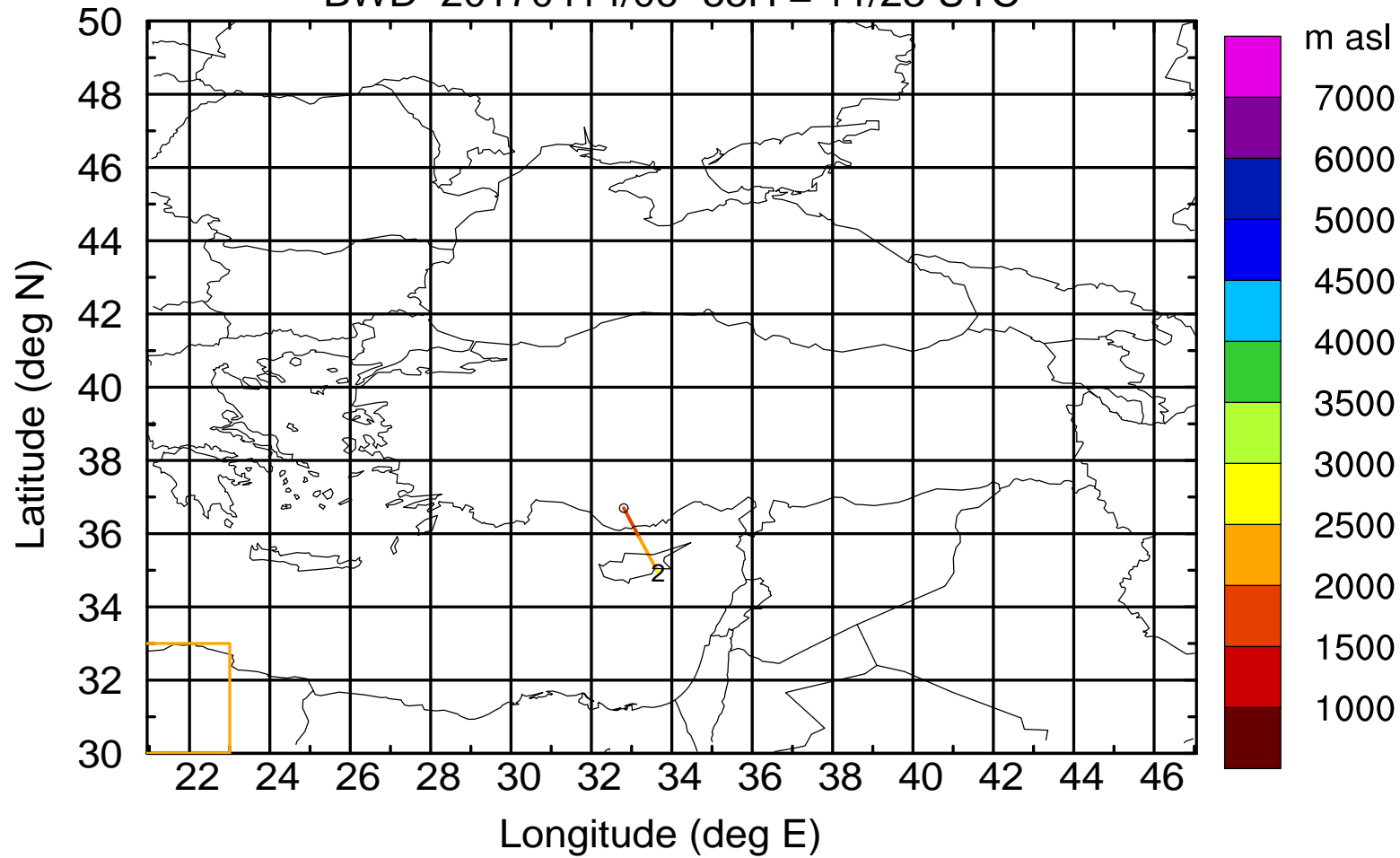
Level #6 of flight 170414a

BWD 20170414/06 -54H = 12/00 UTC



Level #6 of flight 170414a

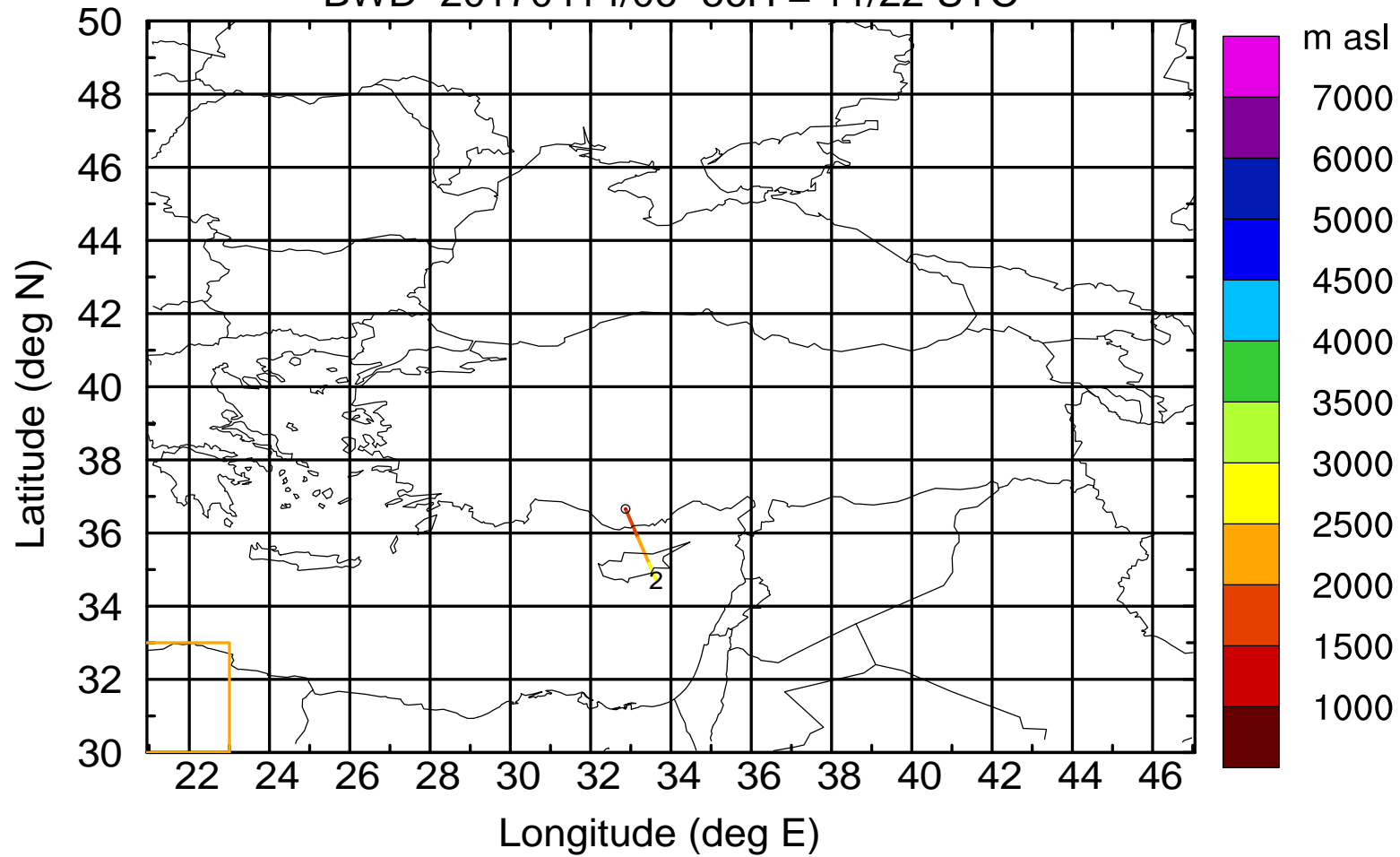
BWD 20170414/06 -55H = 11/23 UTC





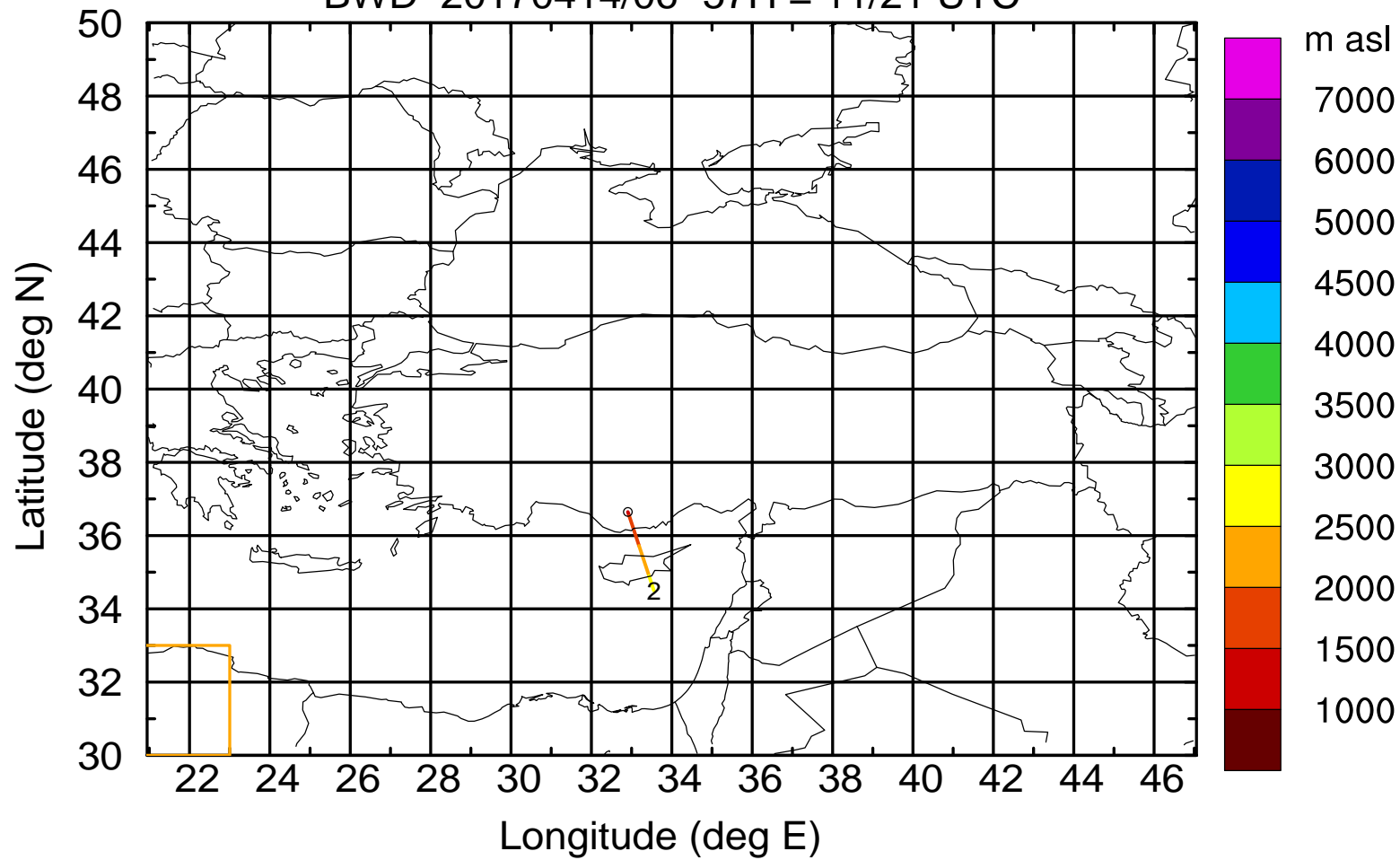
Level #6 of flight 170414a

BWD 20170414/06 -56H = 11/22 UTC



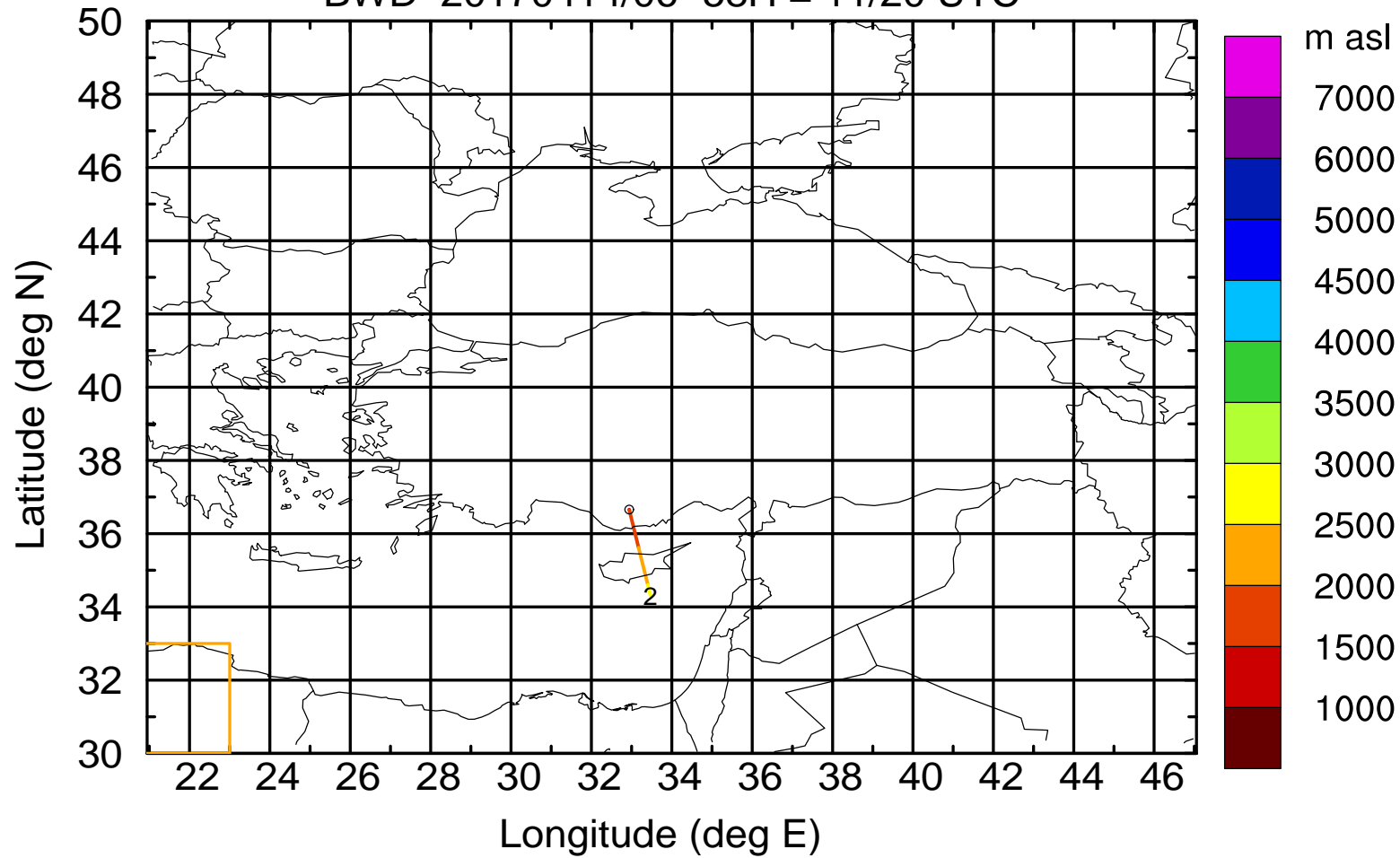
Level #6 of flight 170414a

BWD 20170414/06 -57H = 11/21 UTC



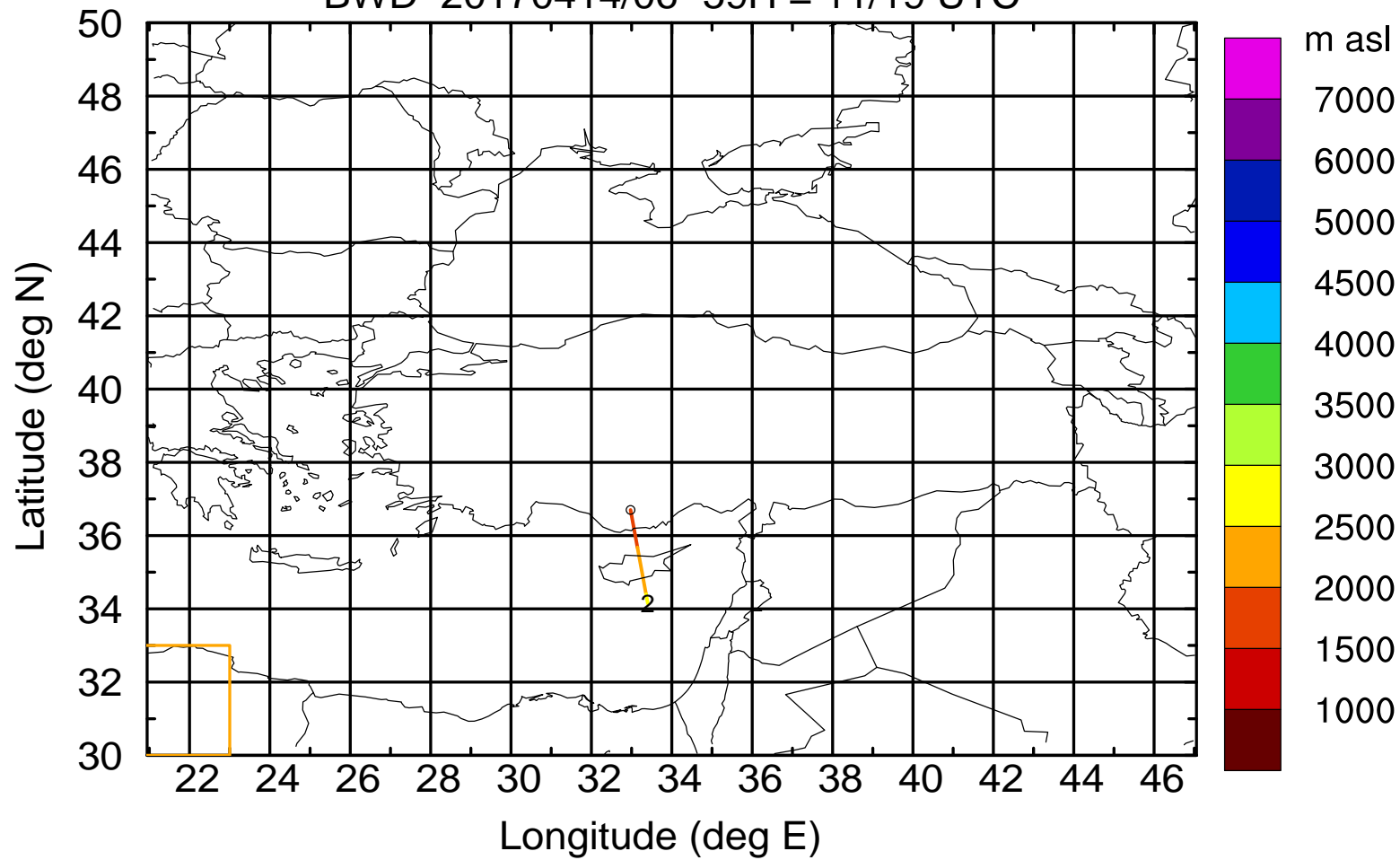
Level #6 of flight 170414a

BWD 20170414/06 -58H = 11/20 UTC



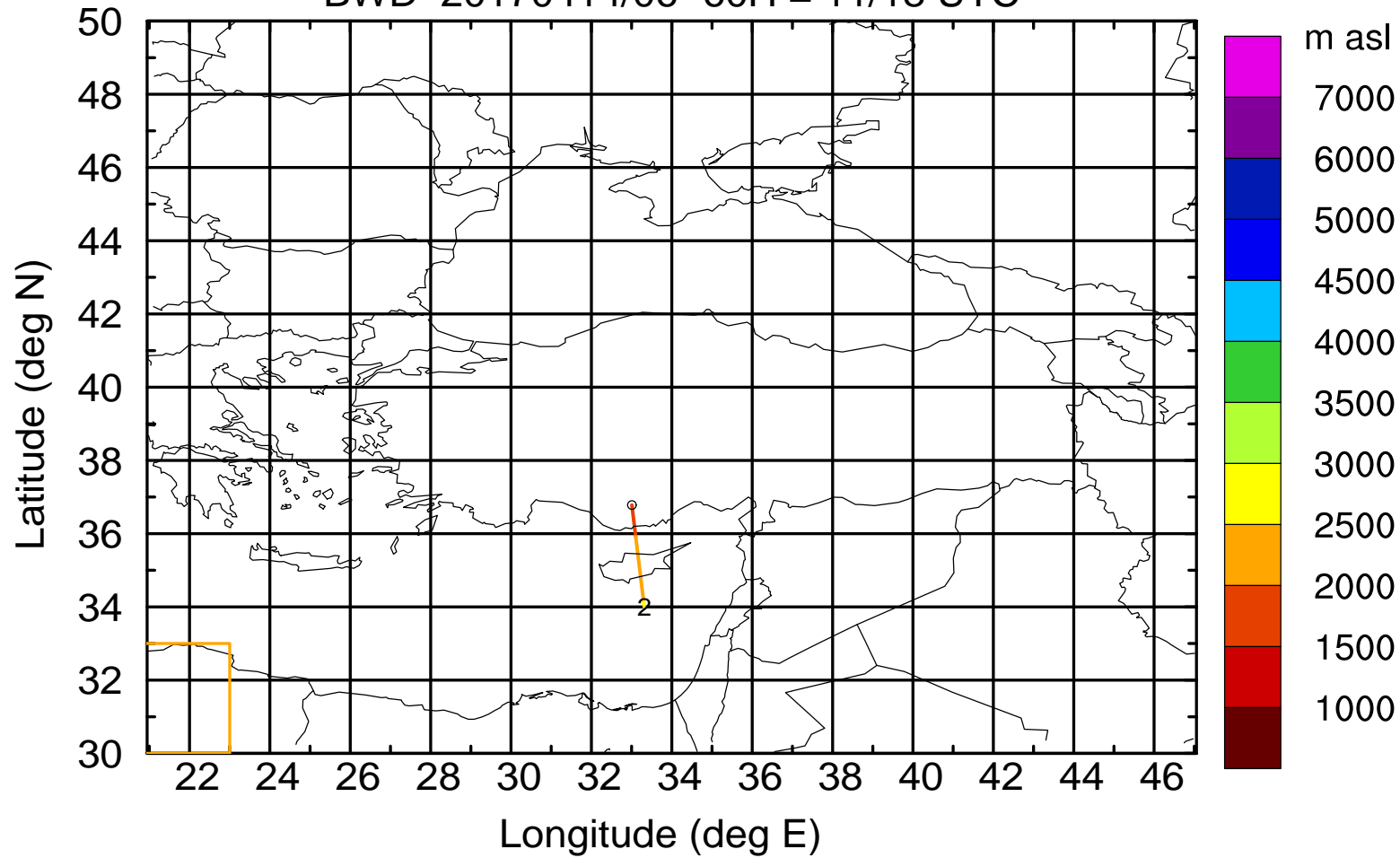
Level #6 of flight 170414a

BWD 20170414/06 -59H = 11/19 UTC



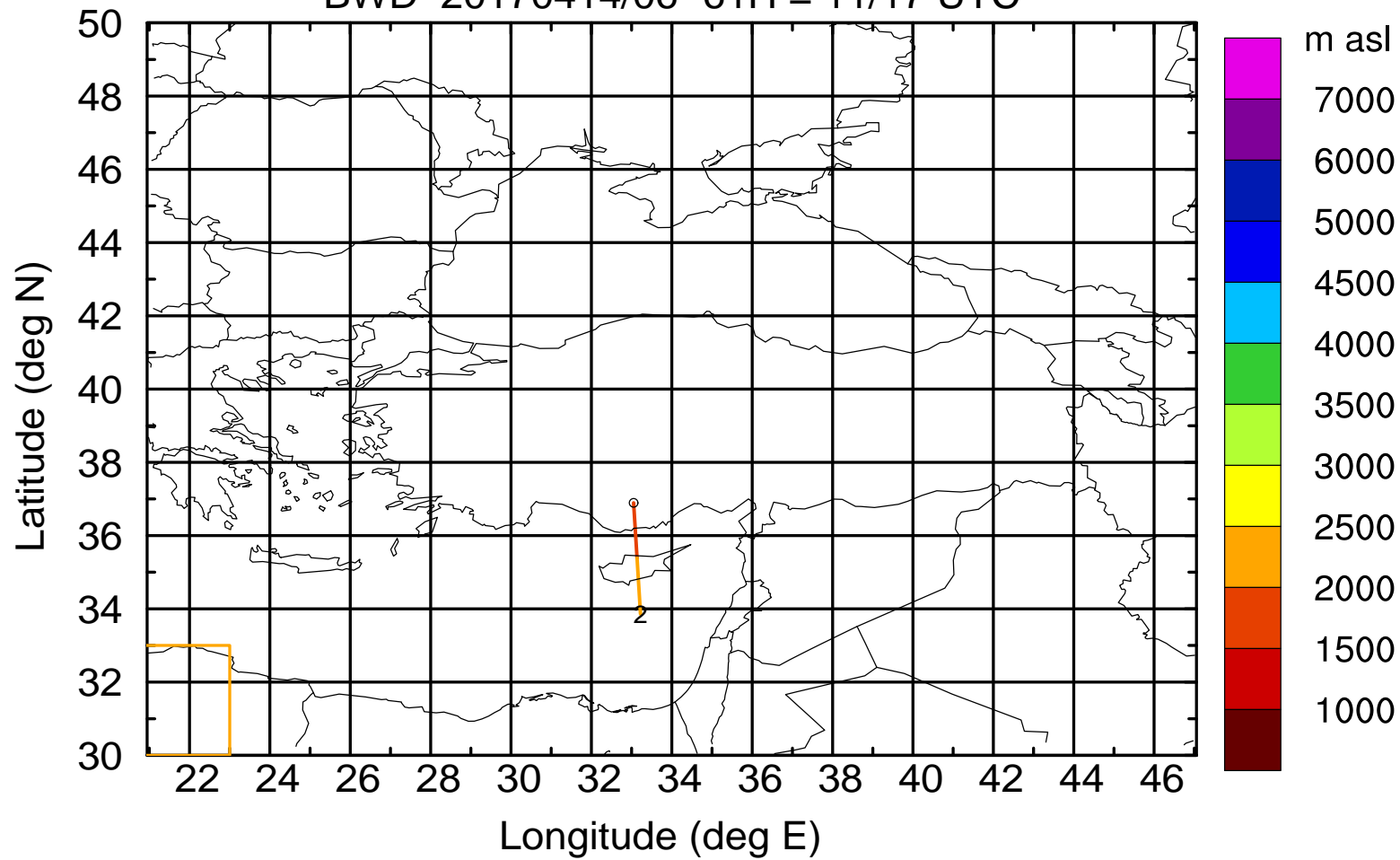
Level #6 of flight 170414a

BWD 20170414/06 -60H = 11/18 UTC



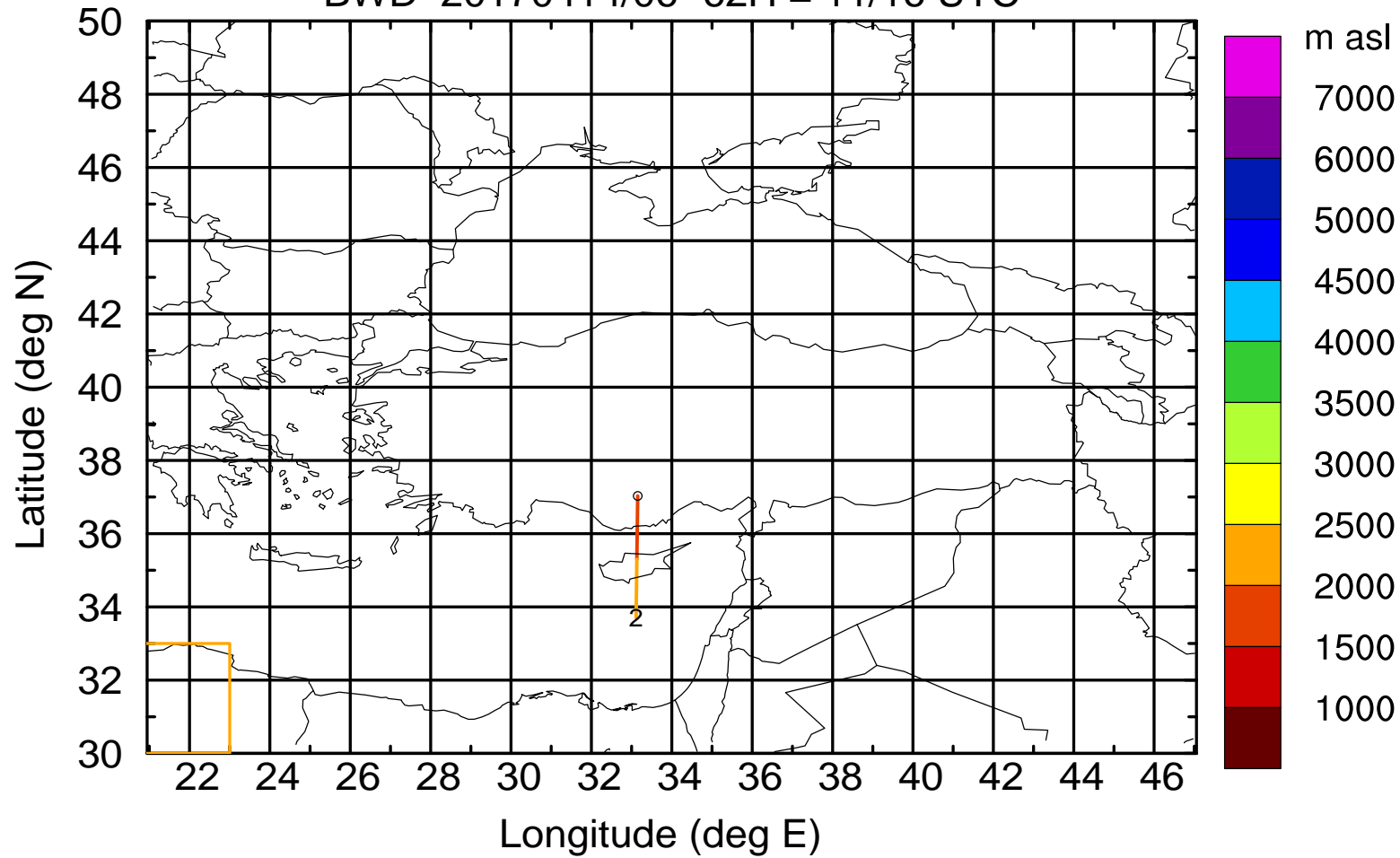
Level #6 of flight 170414a

BWD 20170414/06 -61H = 11/17 UTC



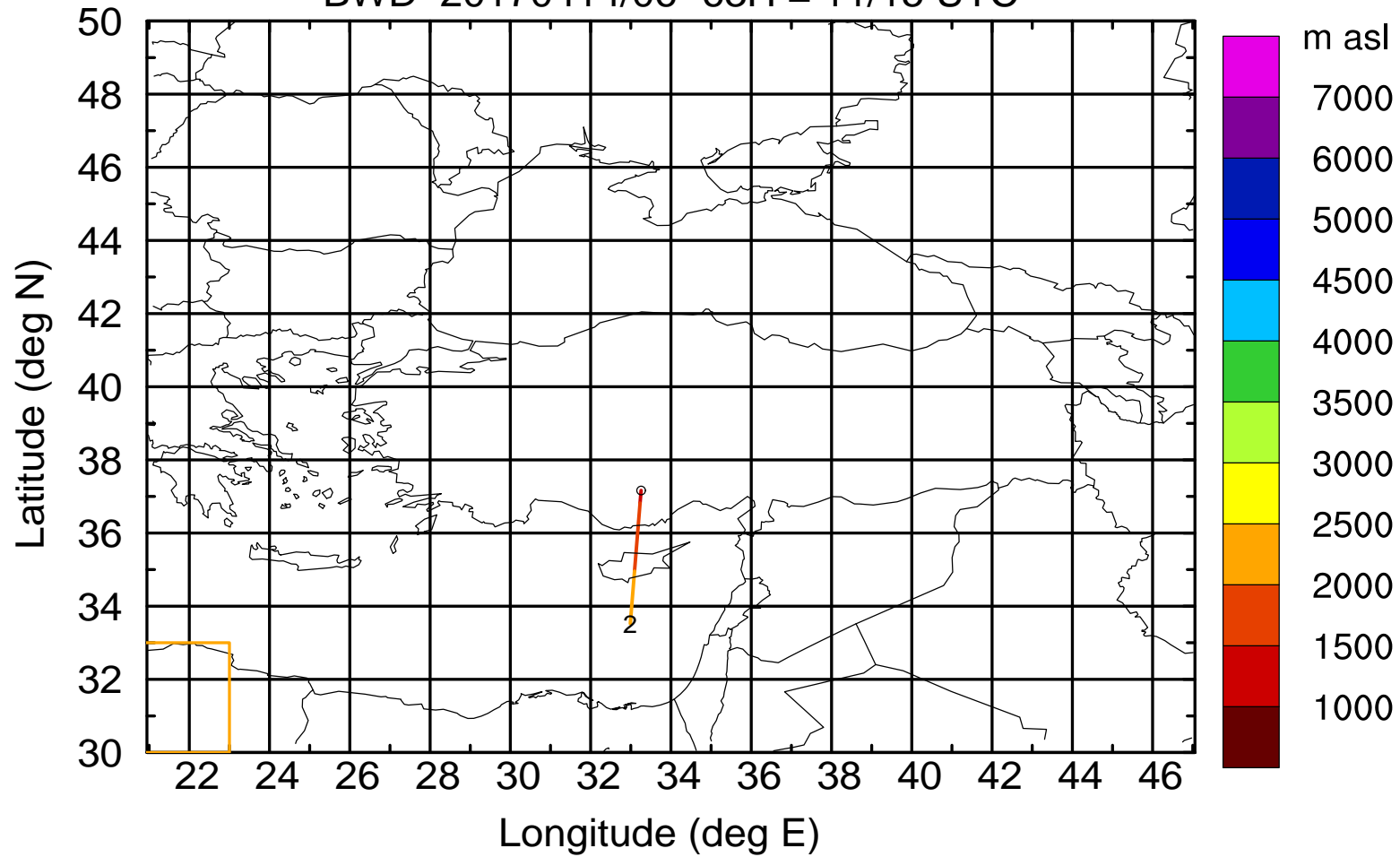
Level #6 of flight 170414a

BWD 20170414/06 -62H = 11/16 UTC



Level #6 of flight 170414a

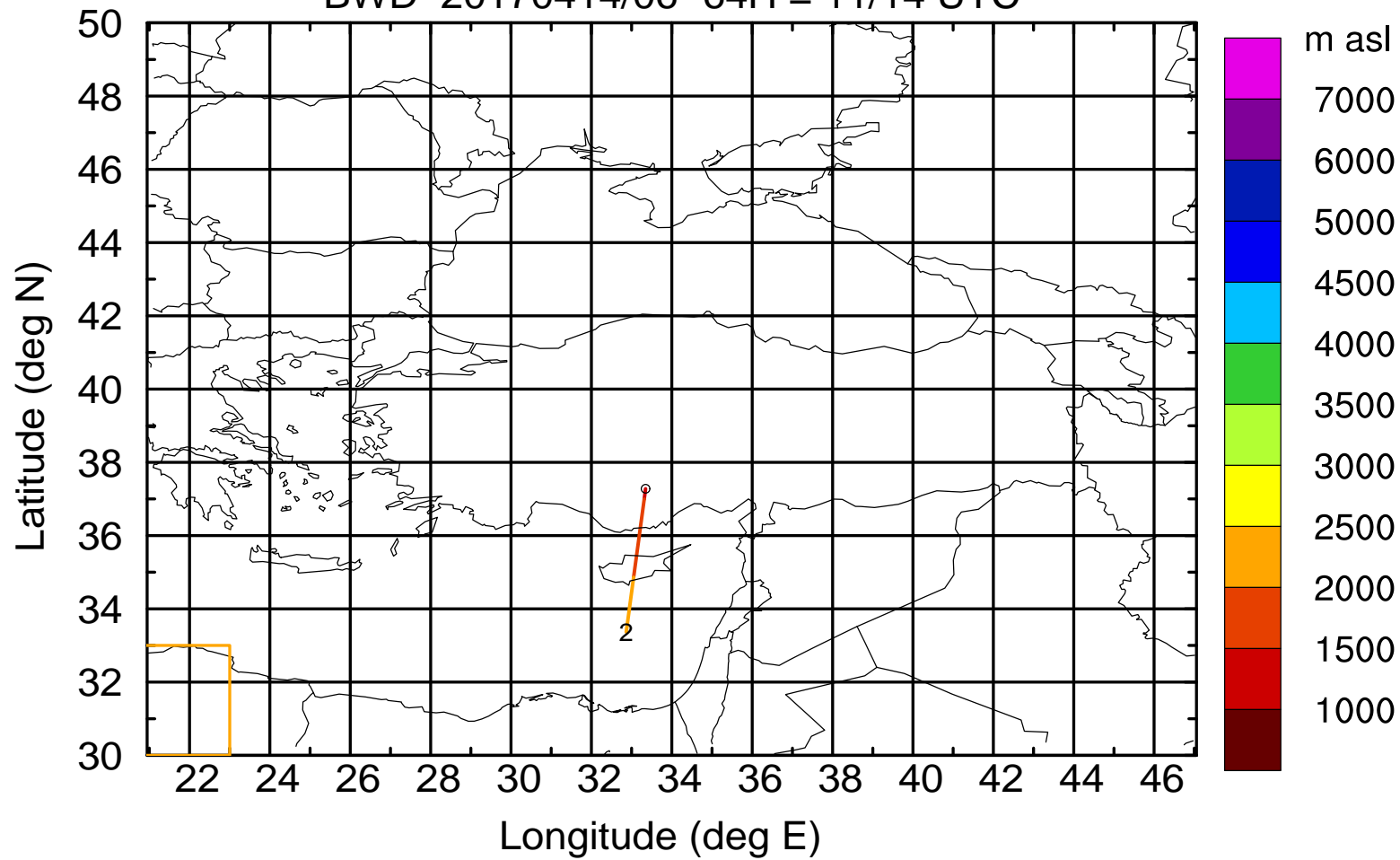
BWD 20170414/06 -63H = 11/15 UTC





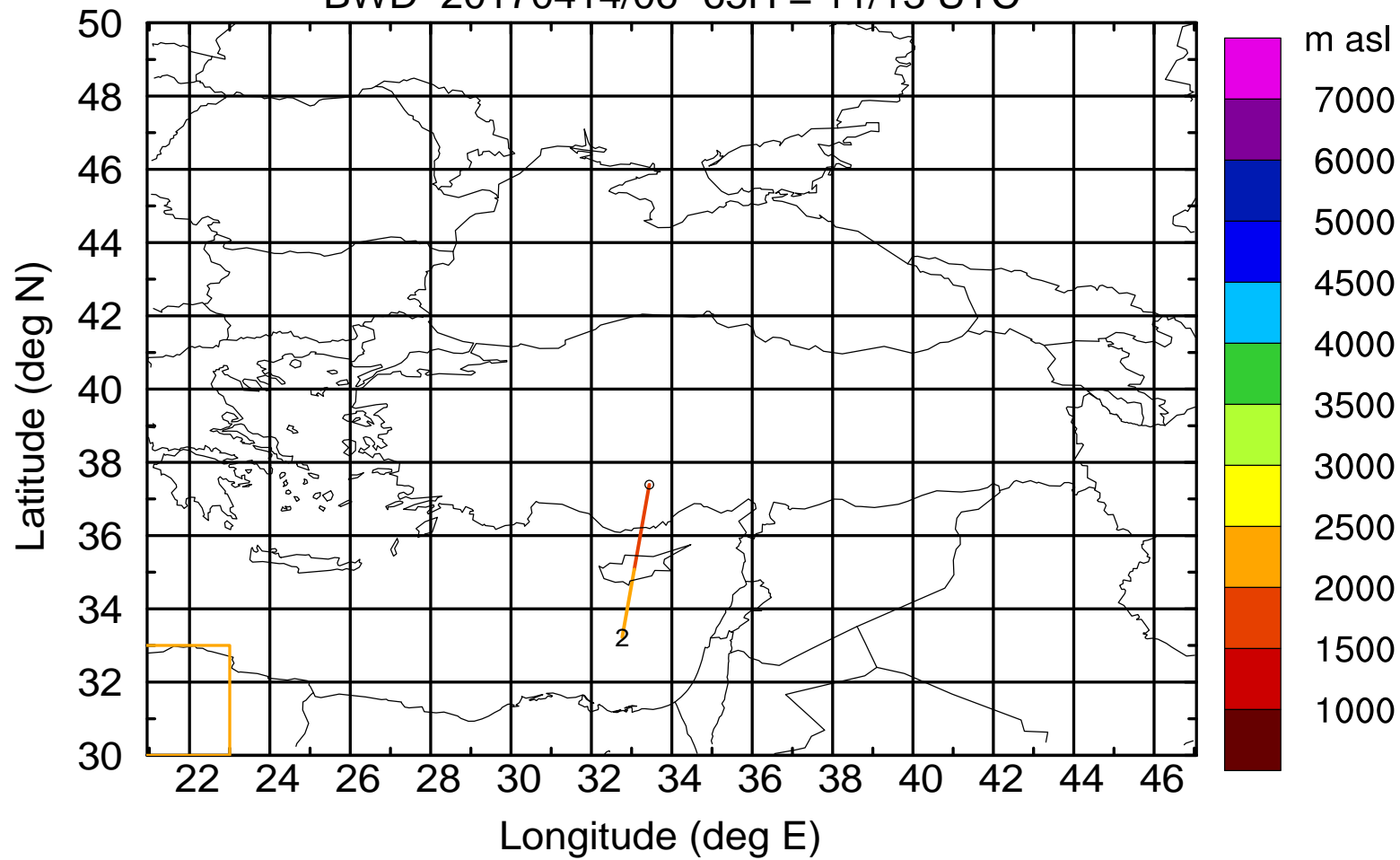
Level #6 of flight 170414a

BWD 20170414/06 -64H = 11/14 UTC



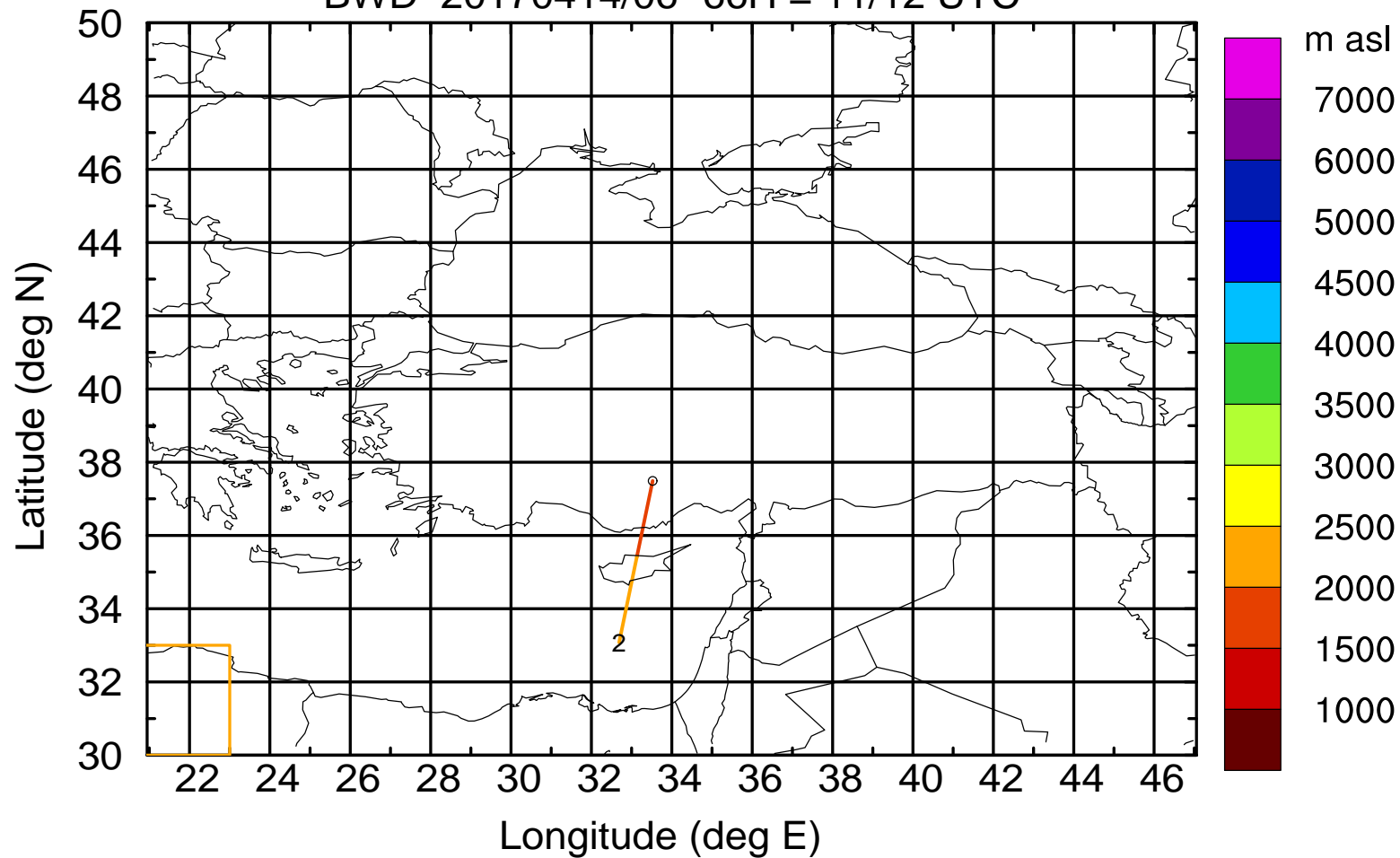
Level #6 of flight 170414a

BWD 20170414/06 -65H = 11/13 UTC



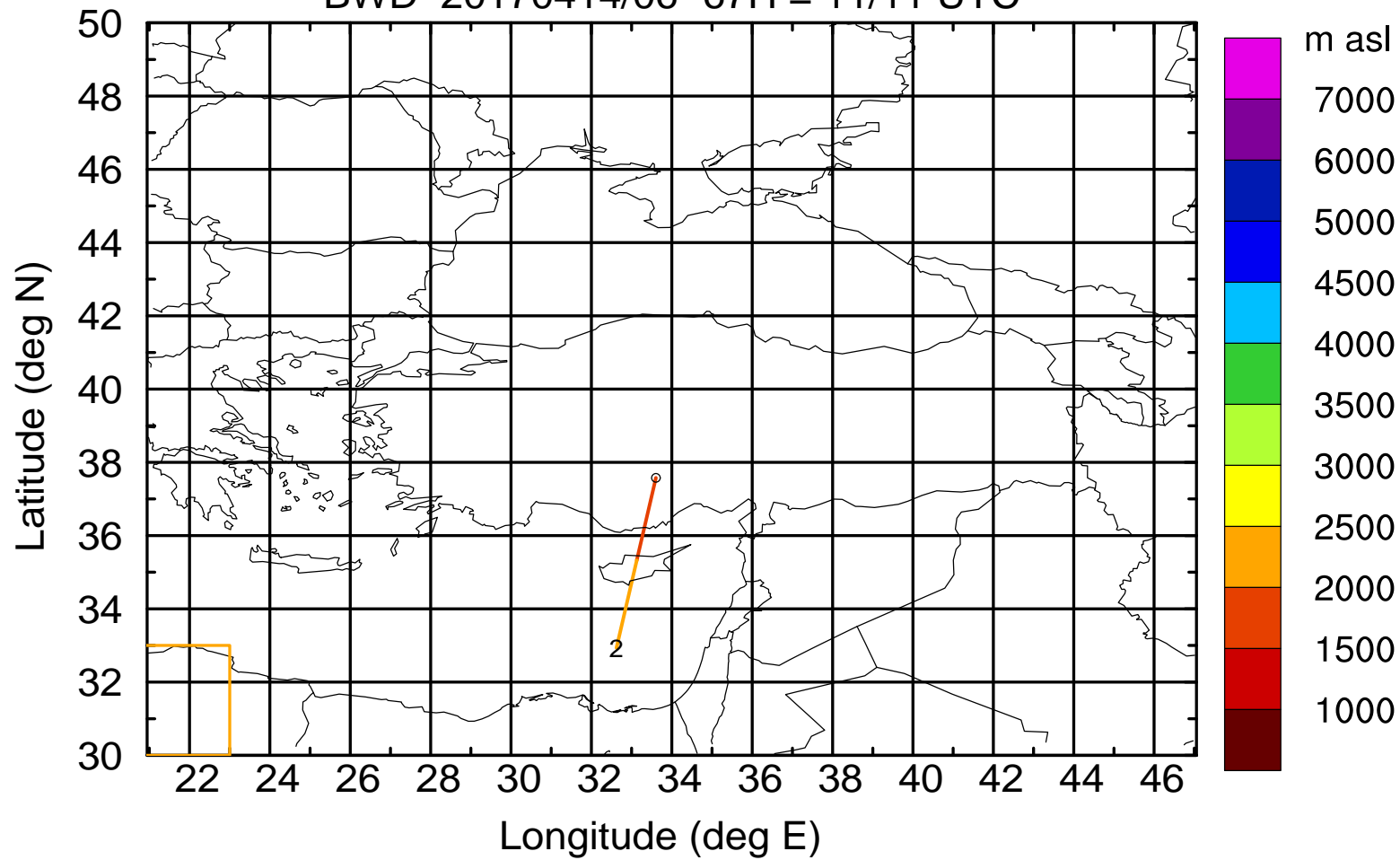
Level #6 of flight 170414a

BWD 20170414/06 -66H = 11/12 UTC



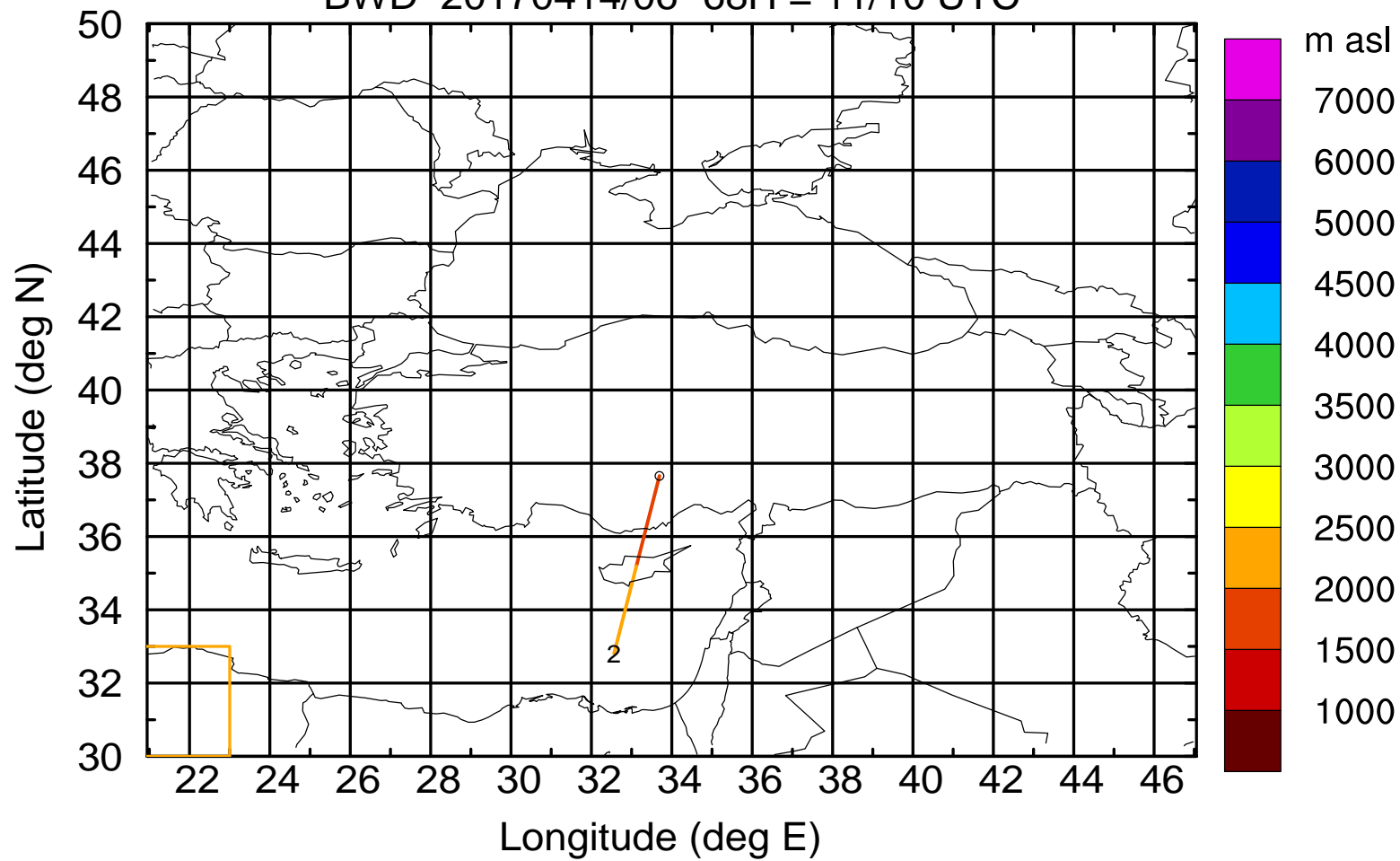
Level #6 of flight 170414a

BWD 20170414/06 -67H = 11/11 UTC



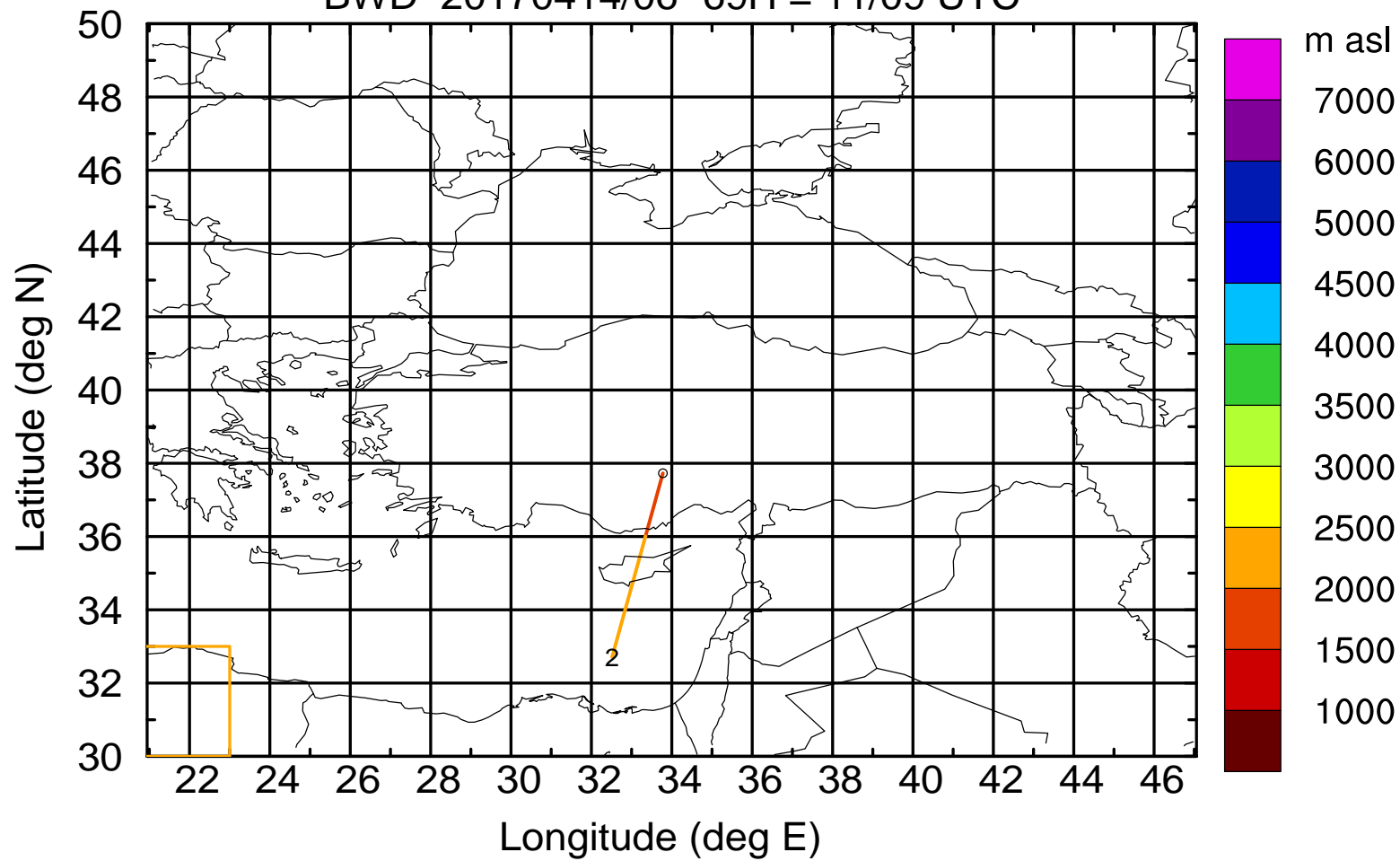
Level #6 of flight 170414a

BWD 20170414/06 -68H = 11/10 UTC



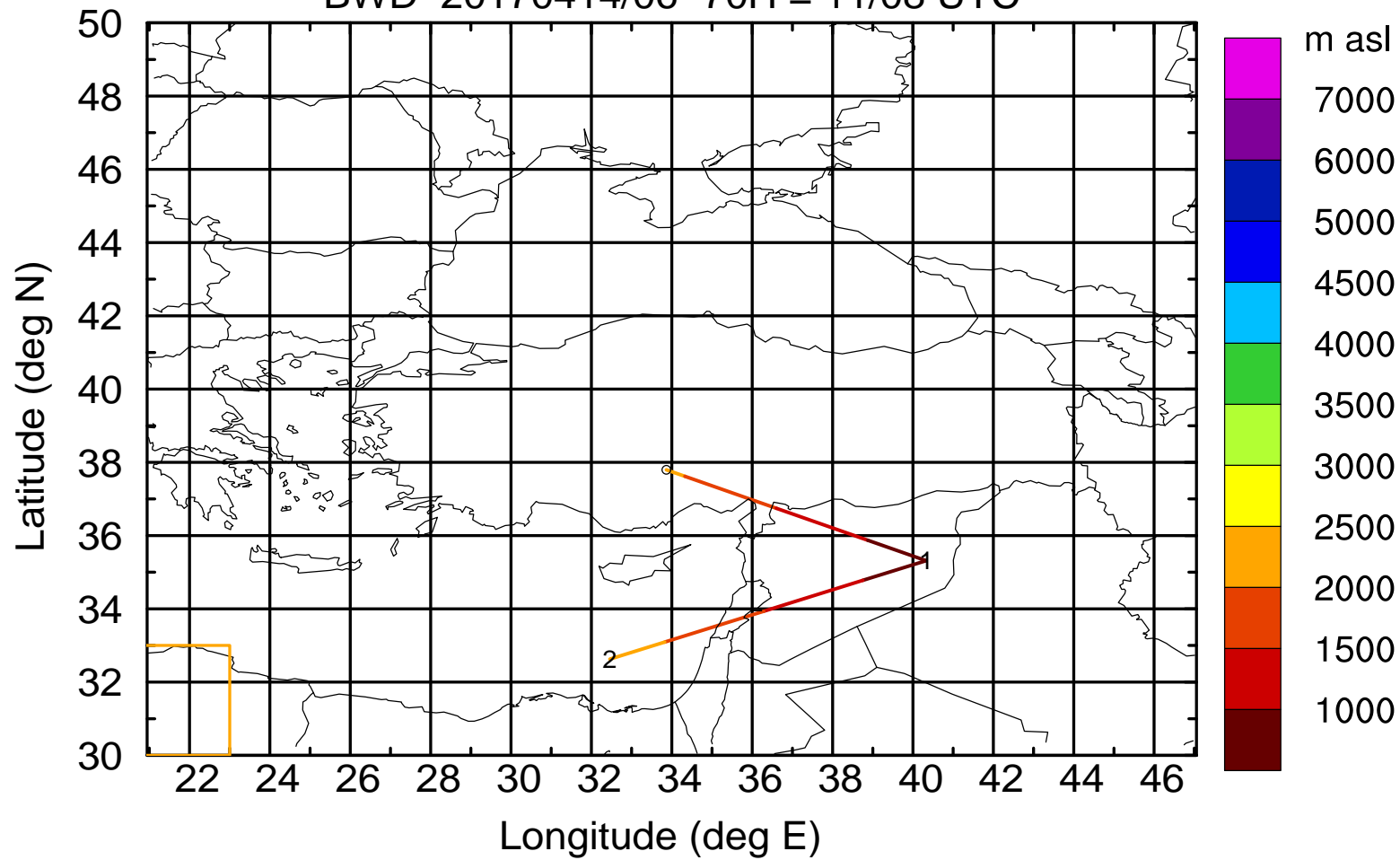
Level #6 of flight 170414a

BWD 20170414/06 -69H = 11/09 UTC



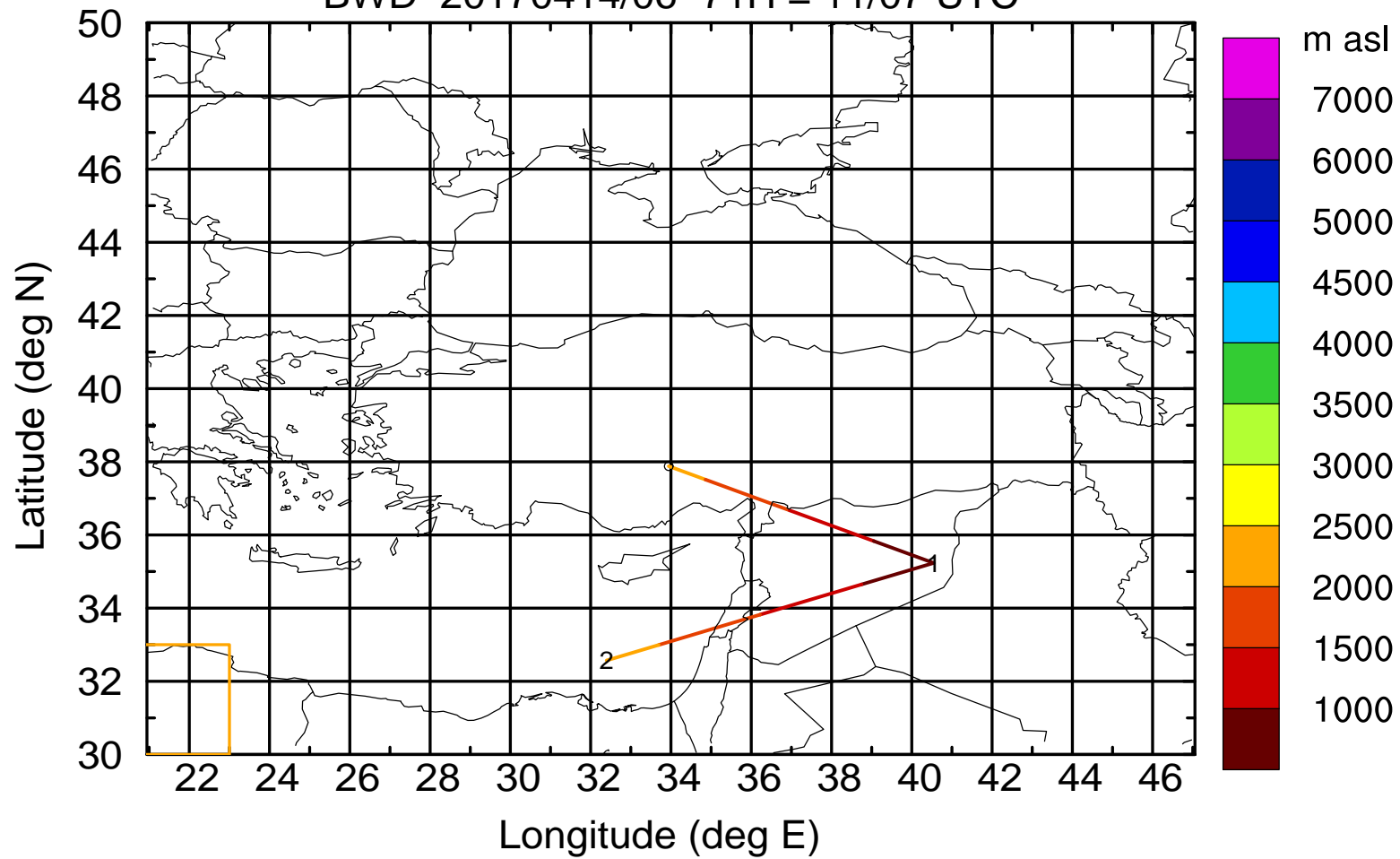
Level #6 of flight 170414a

BWD 20170414/06 -70H = 11/08 UTC



Level #6 of flight 170414a

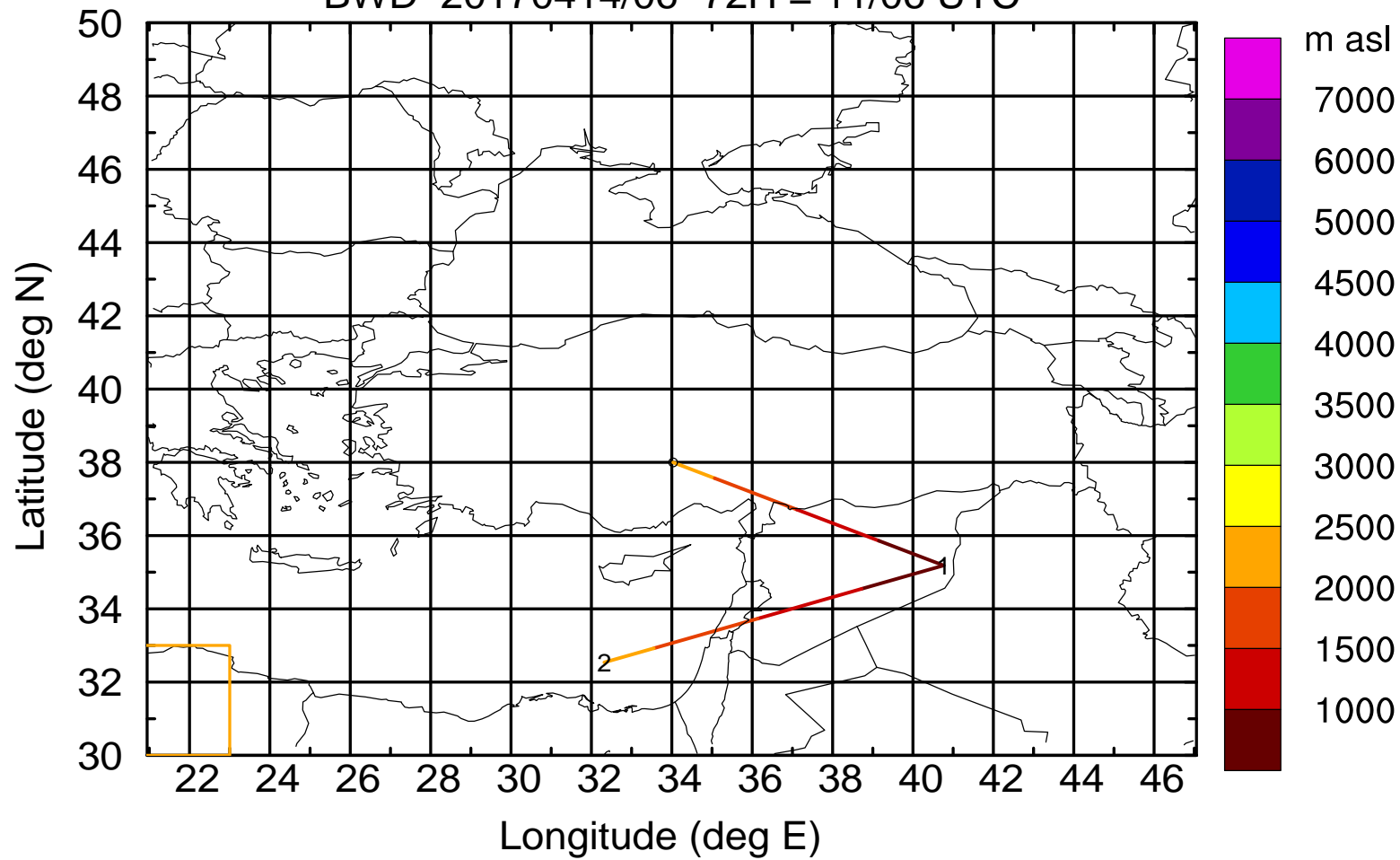
BWD 20170414/06 -71H = 11/07 UTC





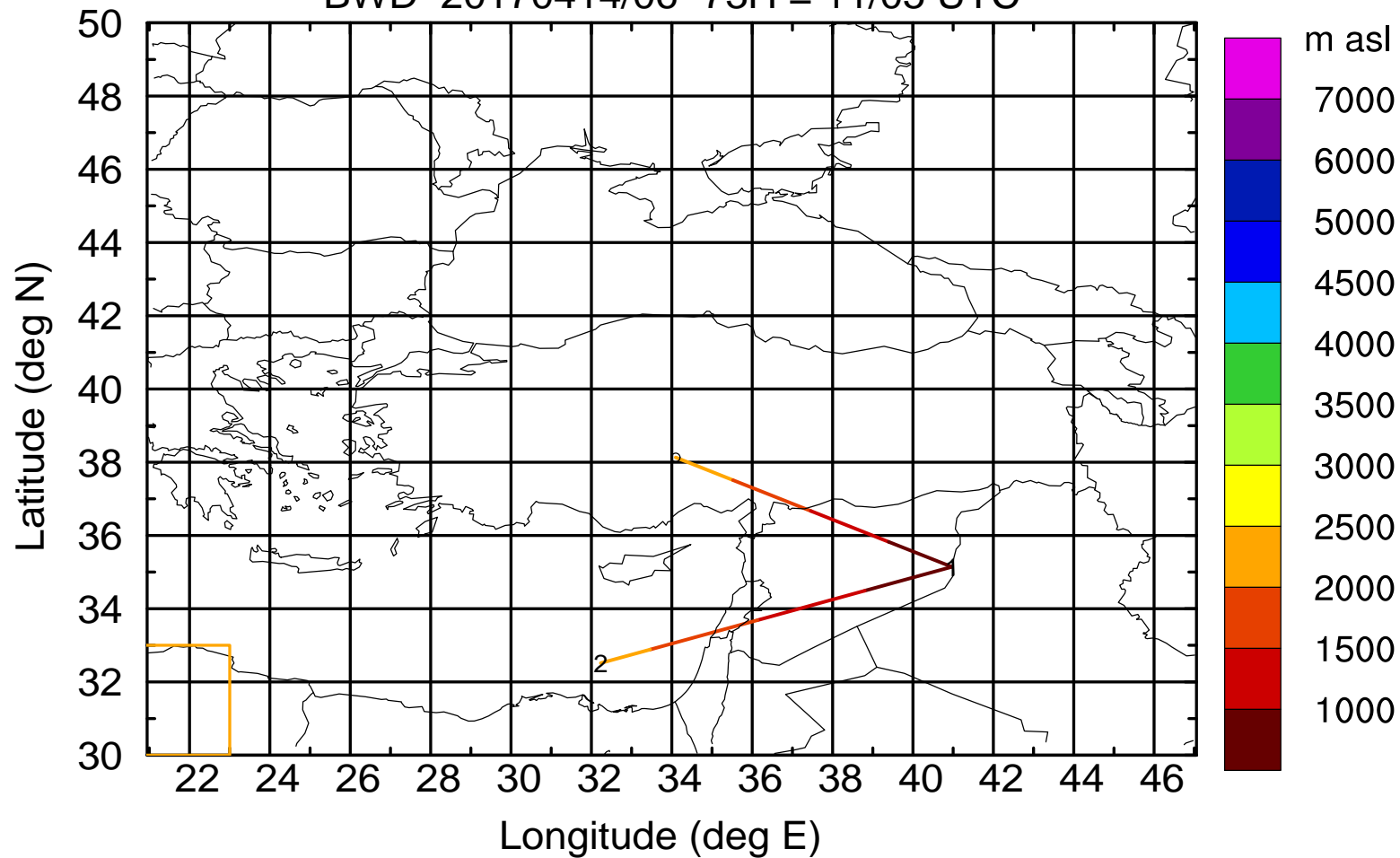
Level #6 of flight 170414a

BWD 20170414/06 -72H = 11/06 UTC



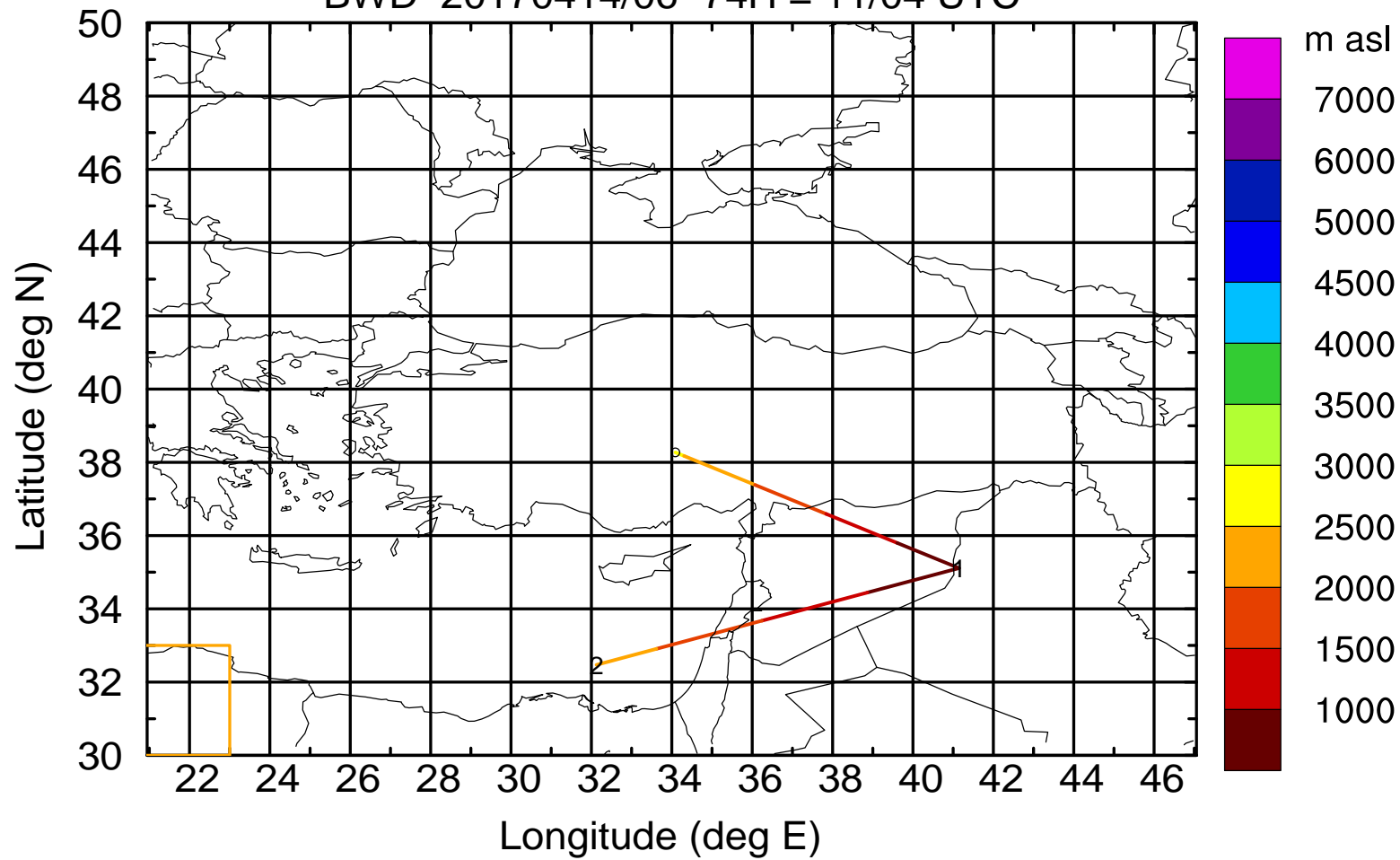
Level #6 of flight 170414a

BWD 20170414/06 -73H = 11/05 UTC



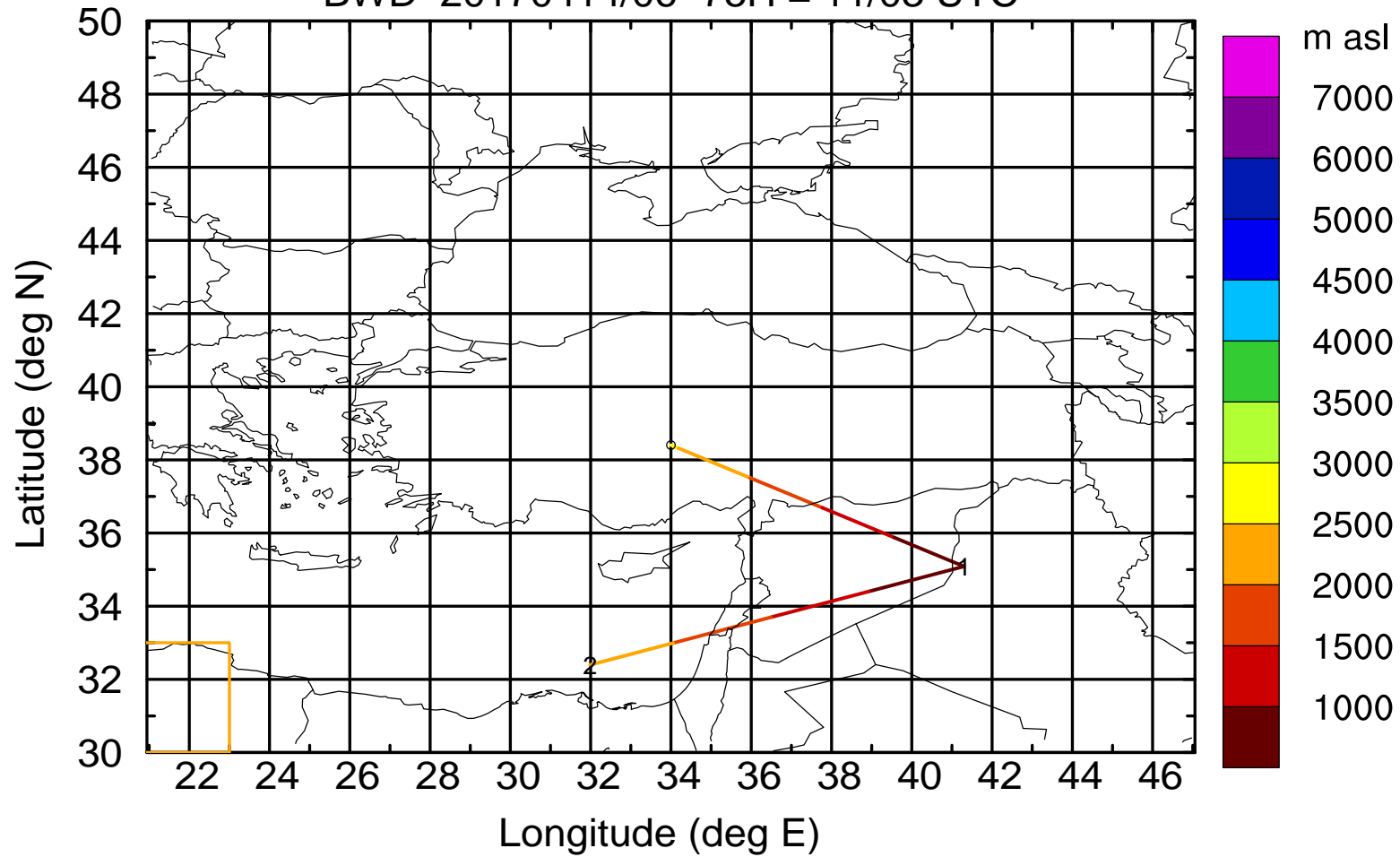
Level #6 of flight 170414a

BWD 20170414/06 -74H = 11/04 UTC



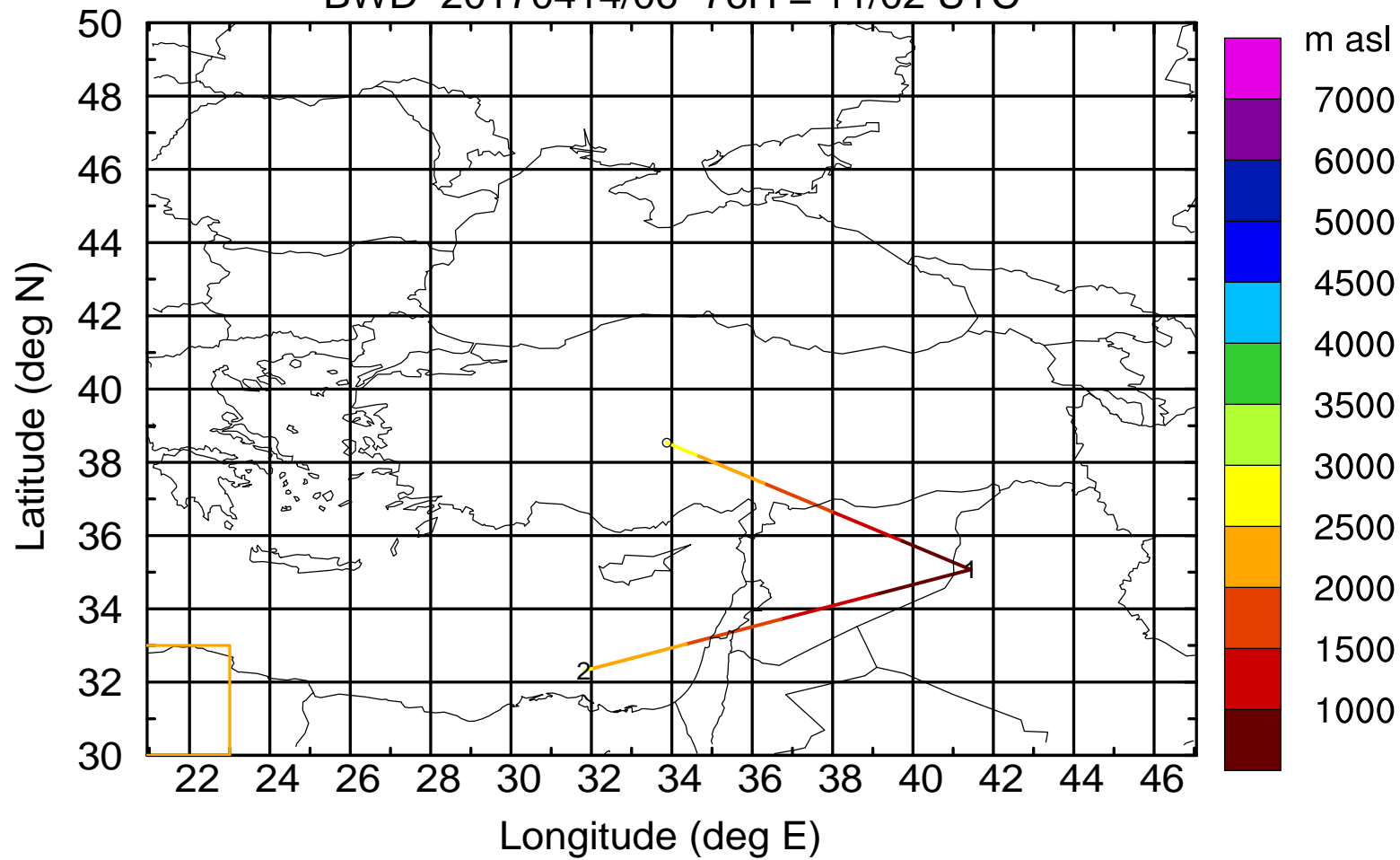
Level #6 of flight 170414a

BWD 20170414/06 -75H = 11/03 UTC



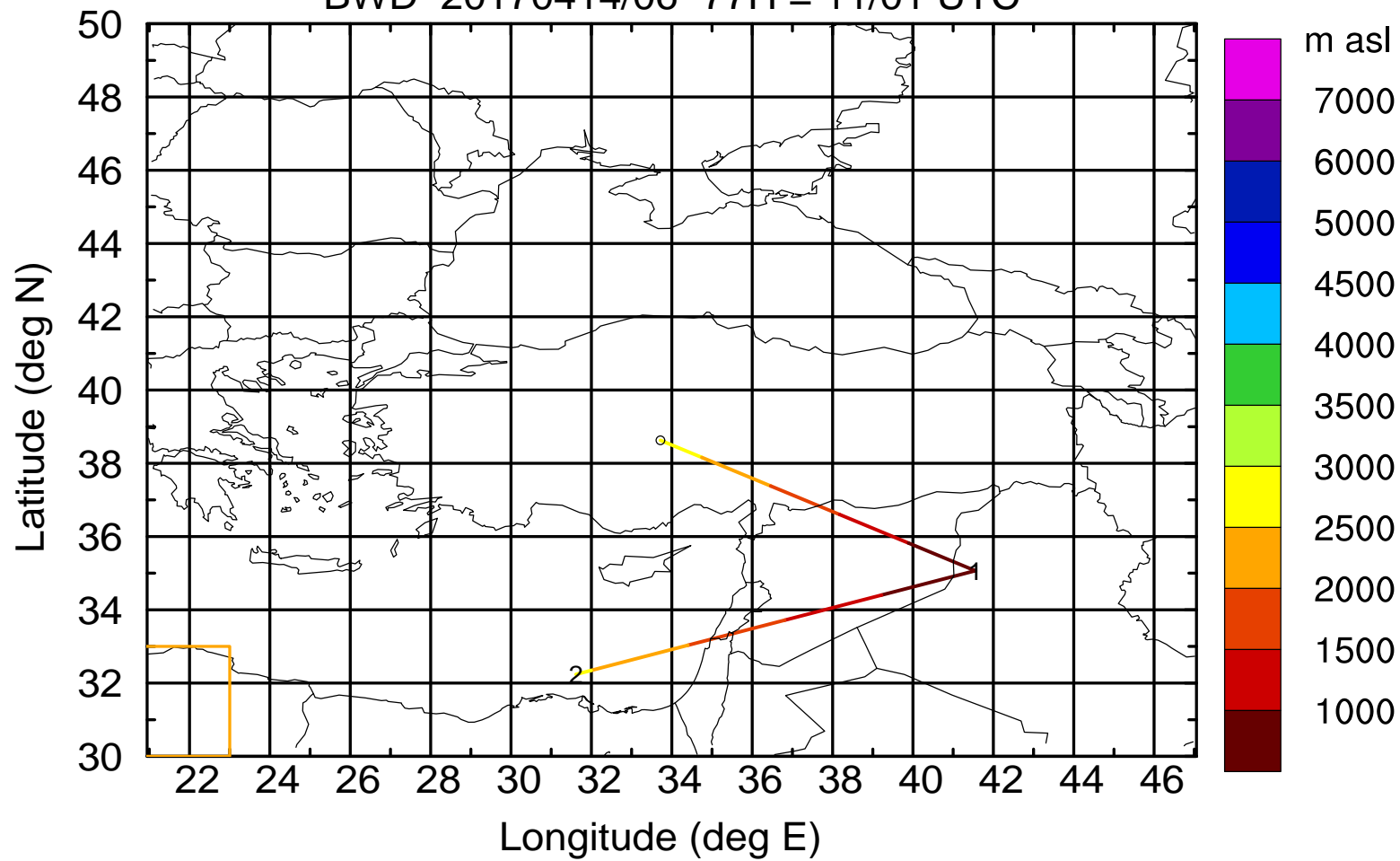
Level #6 of flight 170414a

BWD 20170414/06 -76H = 11/02 UTC



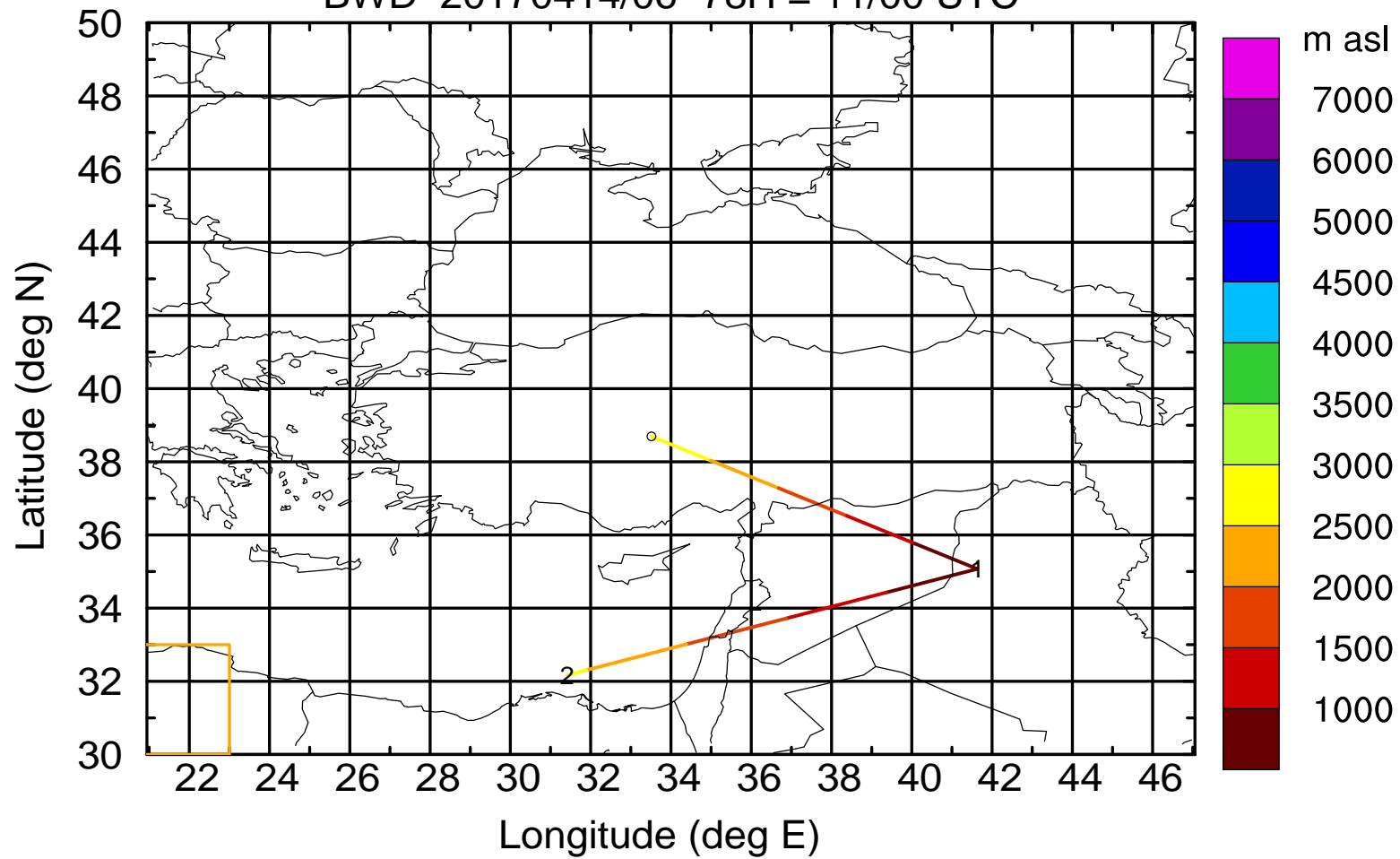
Level #6 of flight 170414a

BWD 20170414/06 -77H = 11/01 UTC



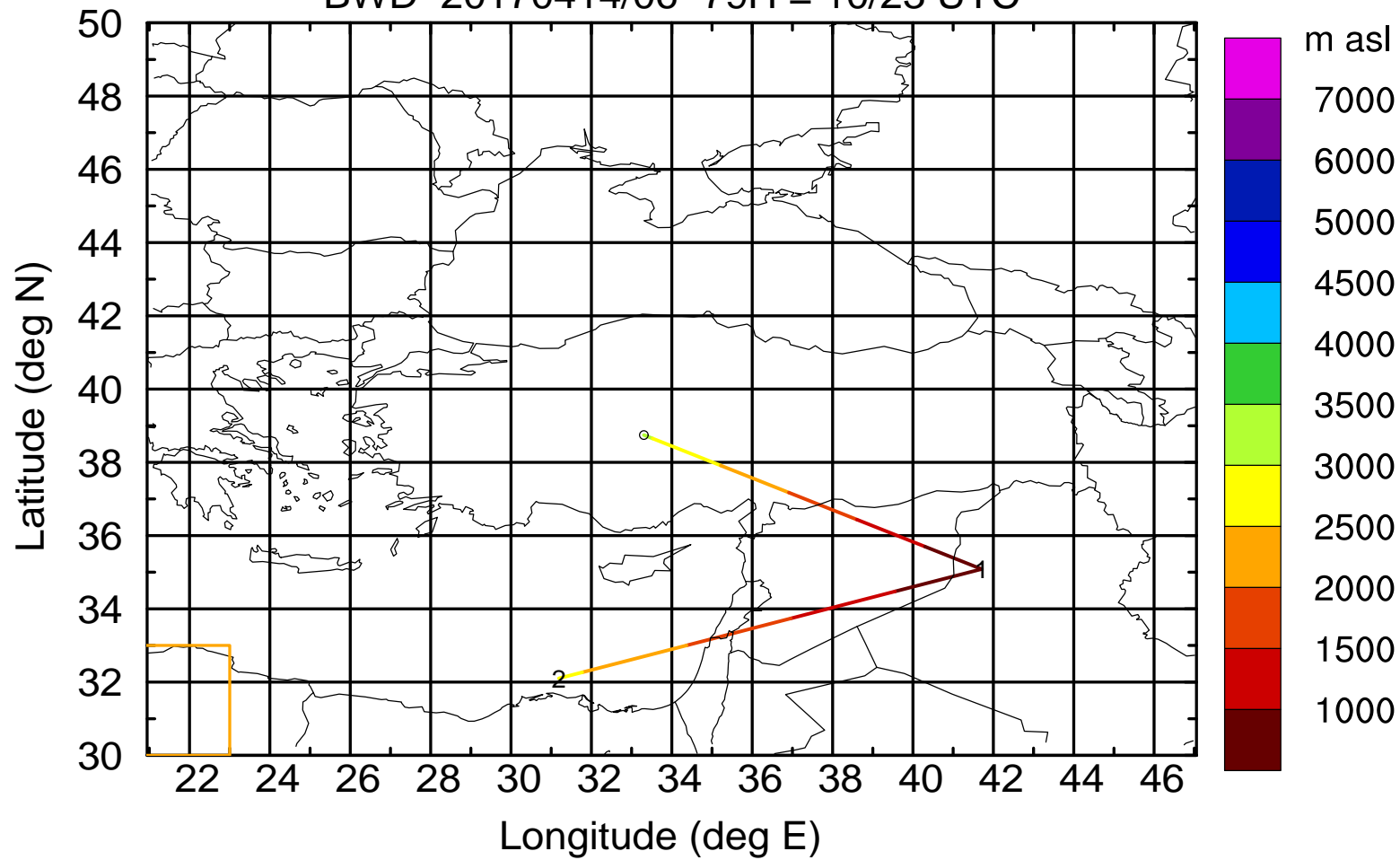
Level #6 of flight 170414a

BWD 20170414/06 -78H = 11/00 UTC



Level #6 of flight 170414a

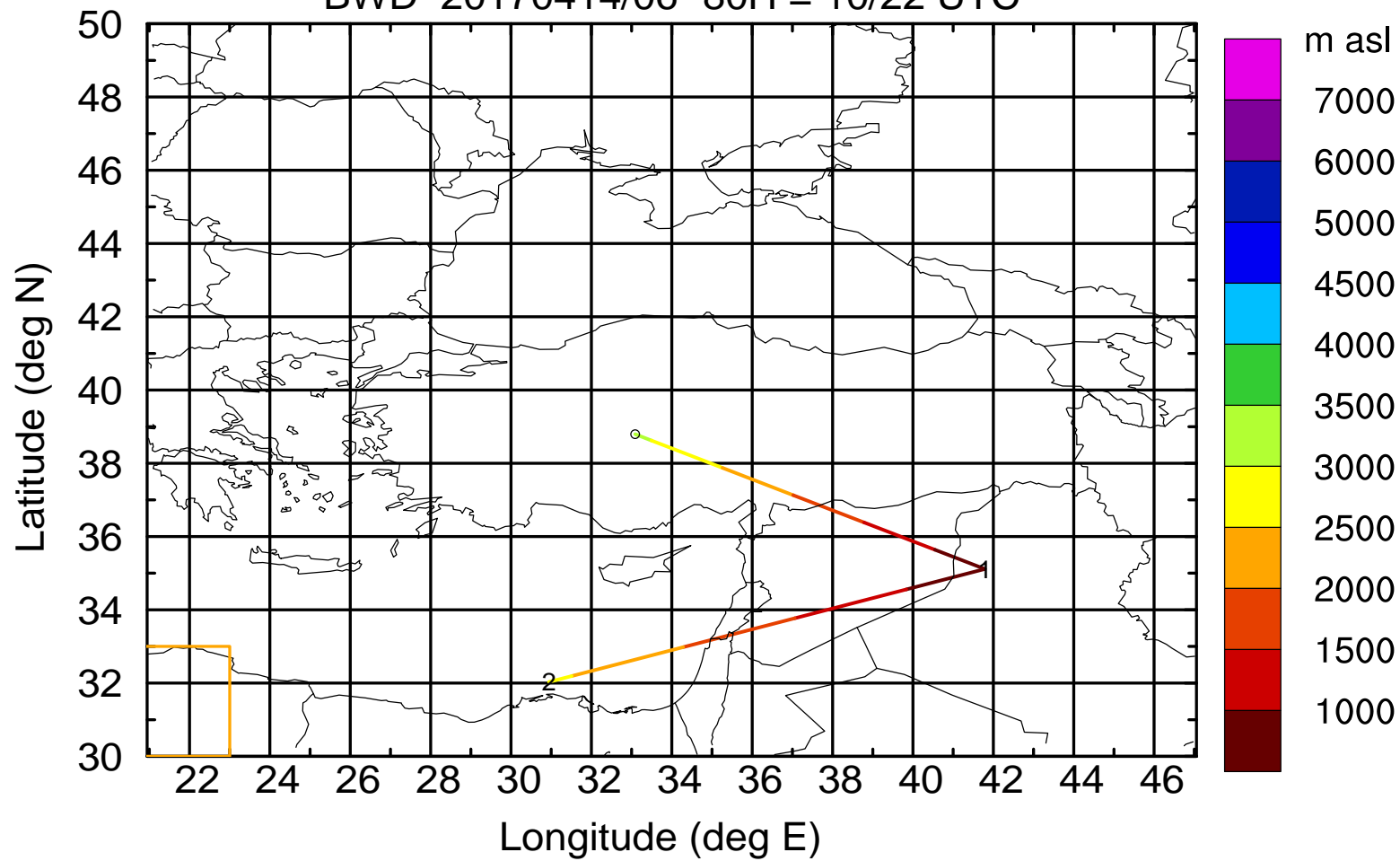
BWD 20170414/06 -79H = 10/23 UTC





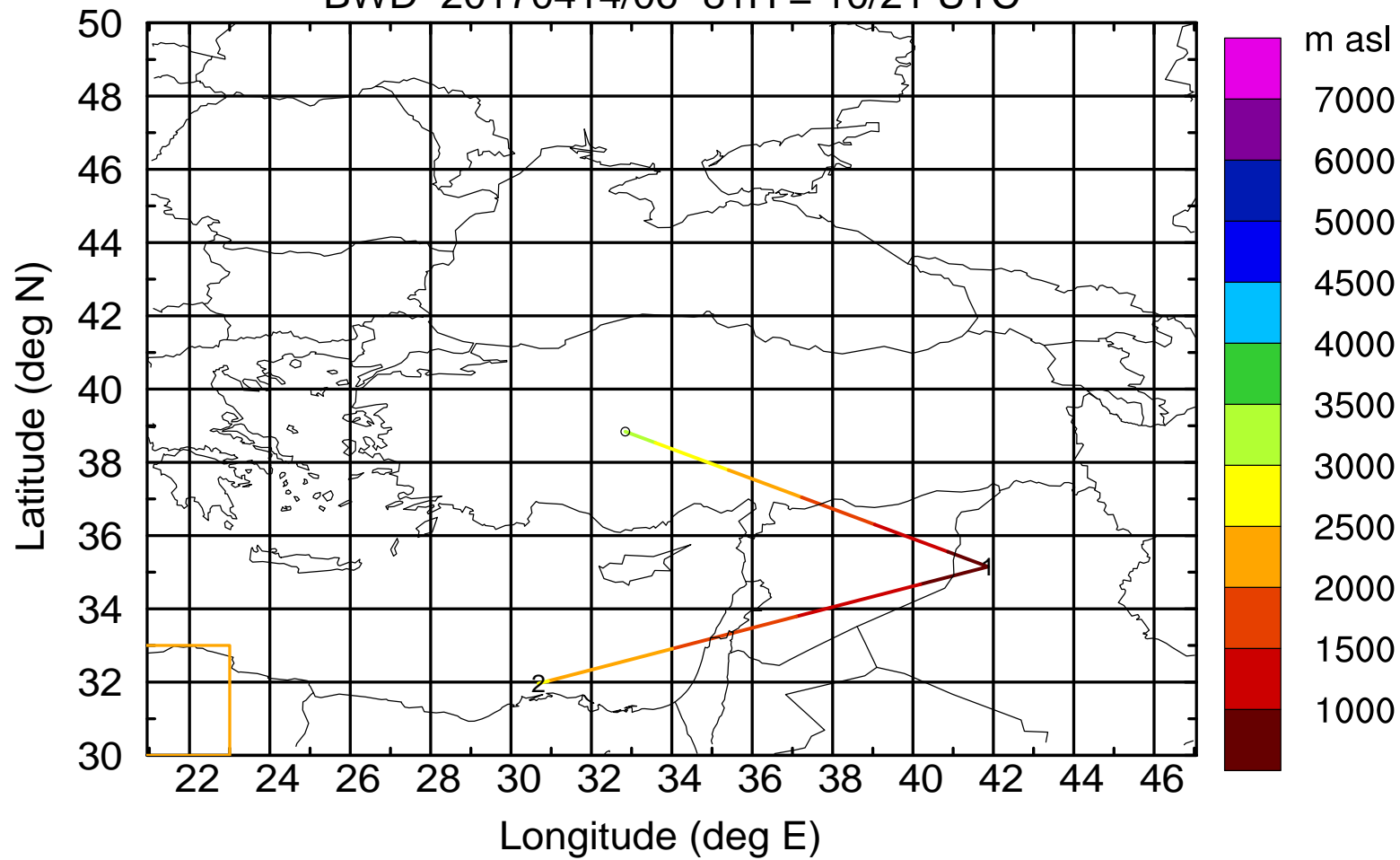
Level #6 of flight 170414a

BWD 20170414/06 -80H = 10/22 UTC



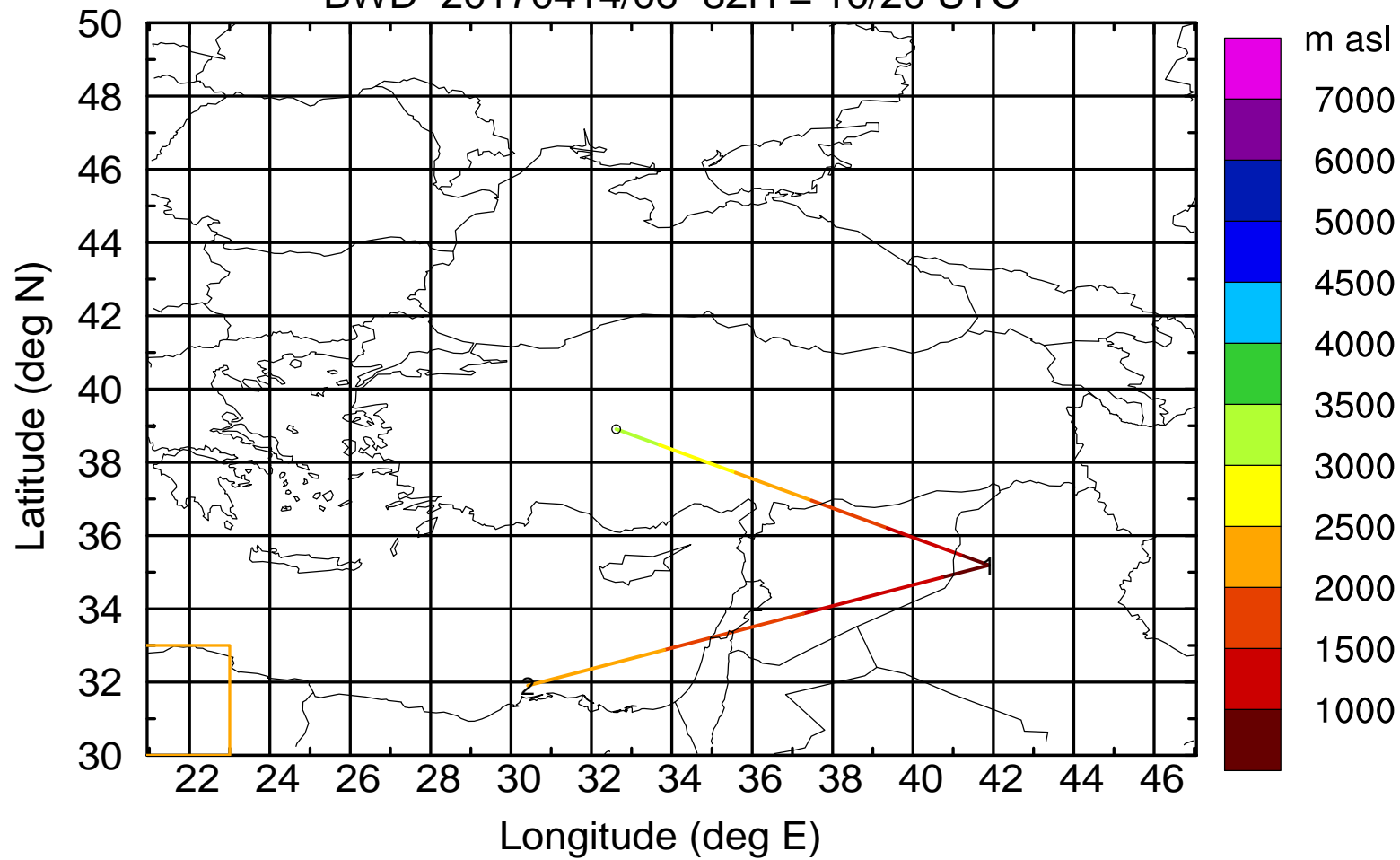
Level #6 of flight 170414a

BWD 20170414/06 -81H = 10/21 UTC



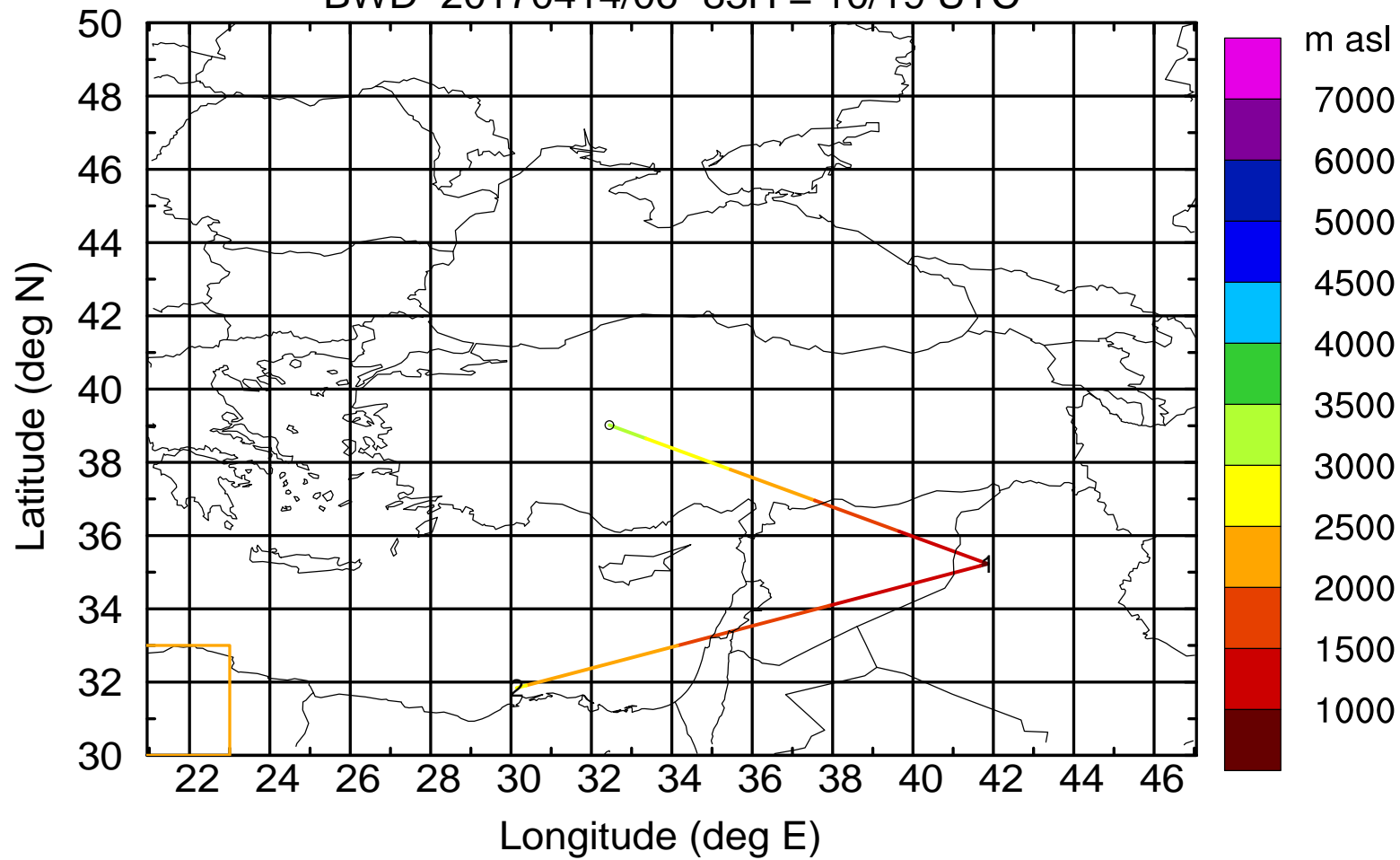
Level #6 of flight 170414a

BWD 20170414/06 -82H = 10/20 UTC



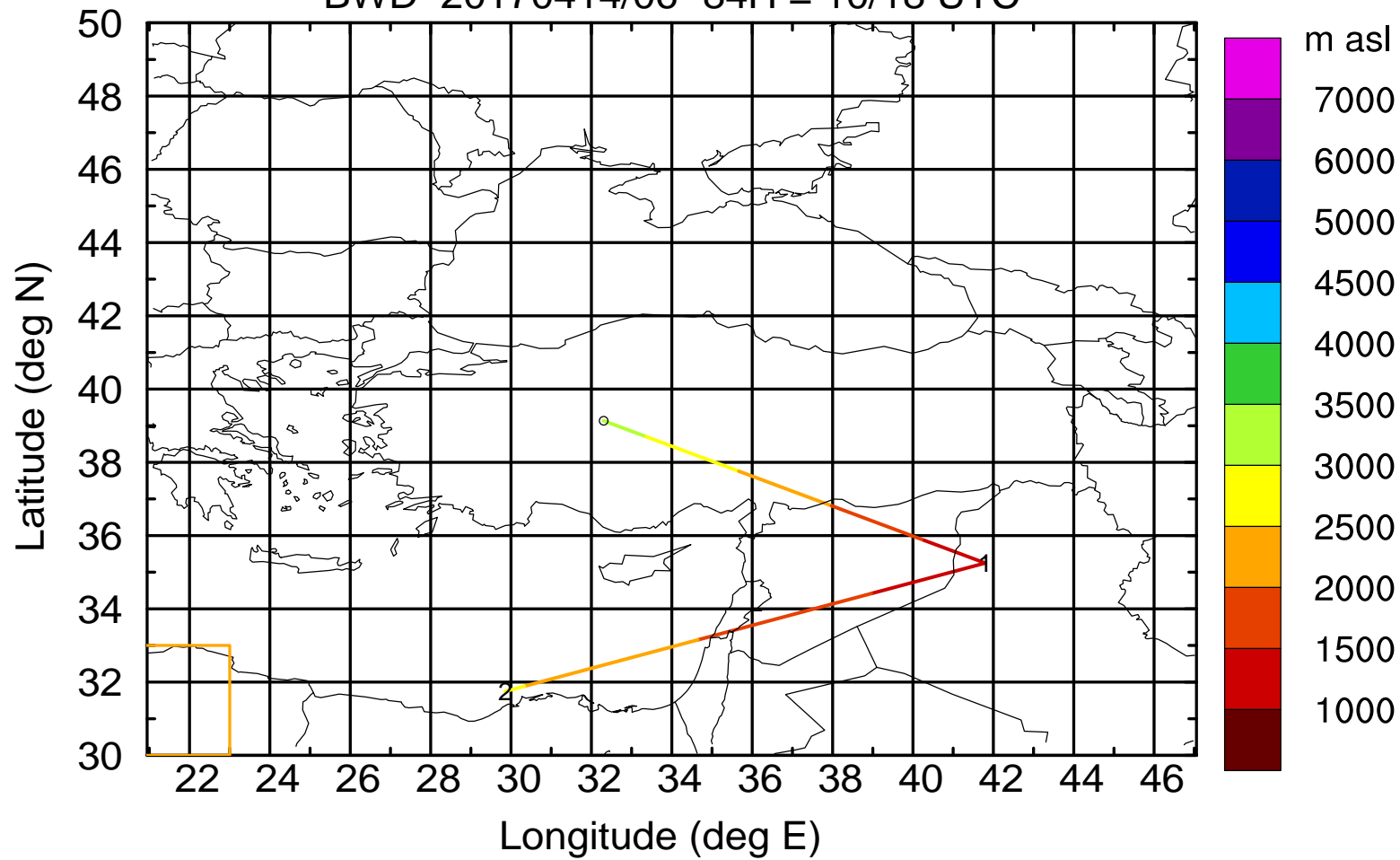
Level #6 of flight 170414a

BWD 20170414/06 -83H = 10/19 UTC



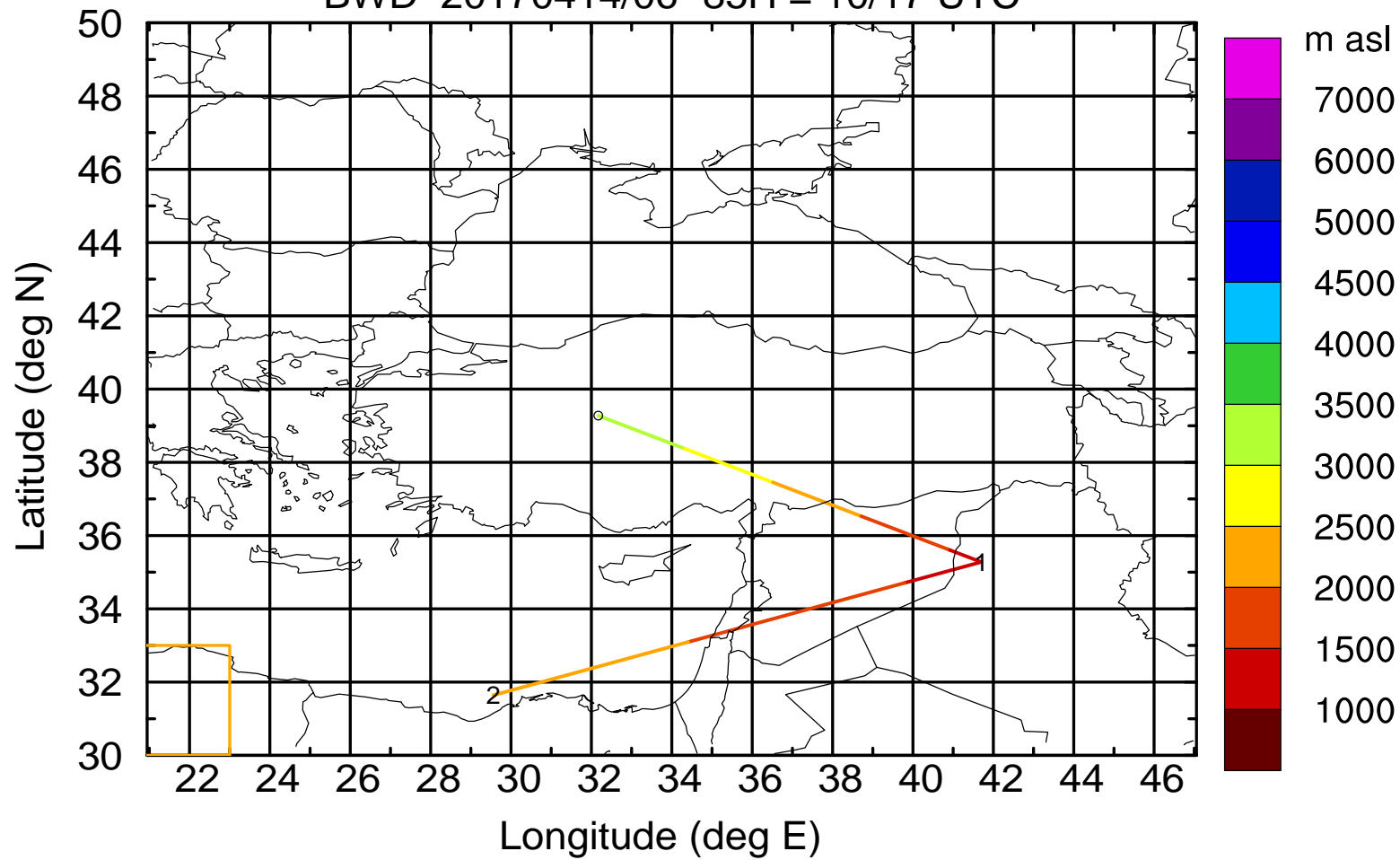
Level #6 of flight 170414a

BWD 20170414/06 -84H = 10/18 UTC



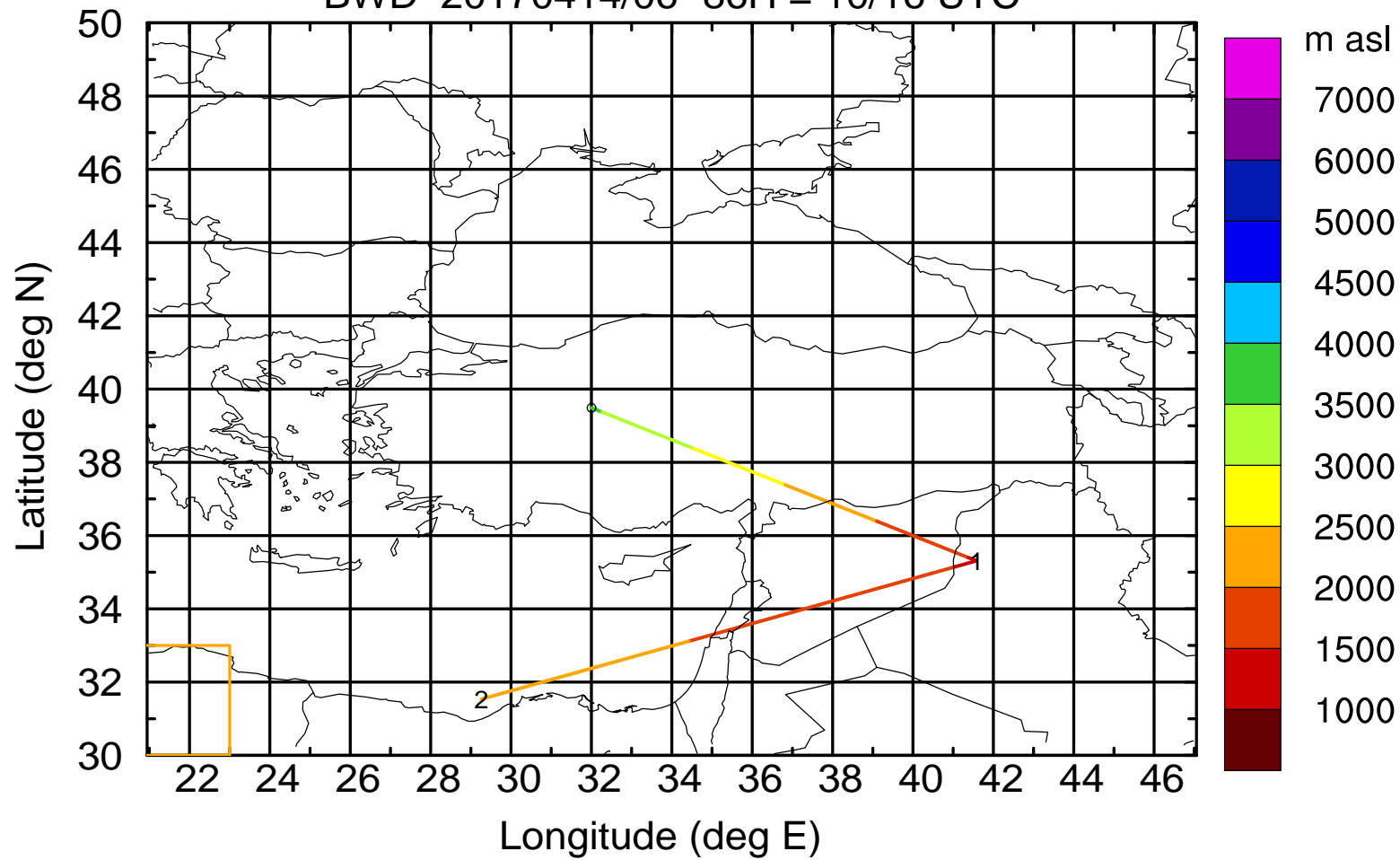
Level #6 of flight 170414a

BWD 20170414/06 -85H = 10/17 UTC



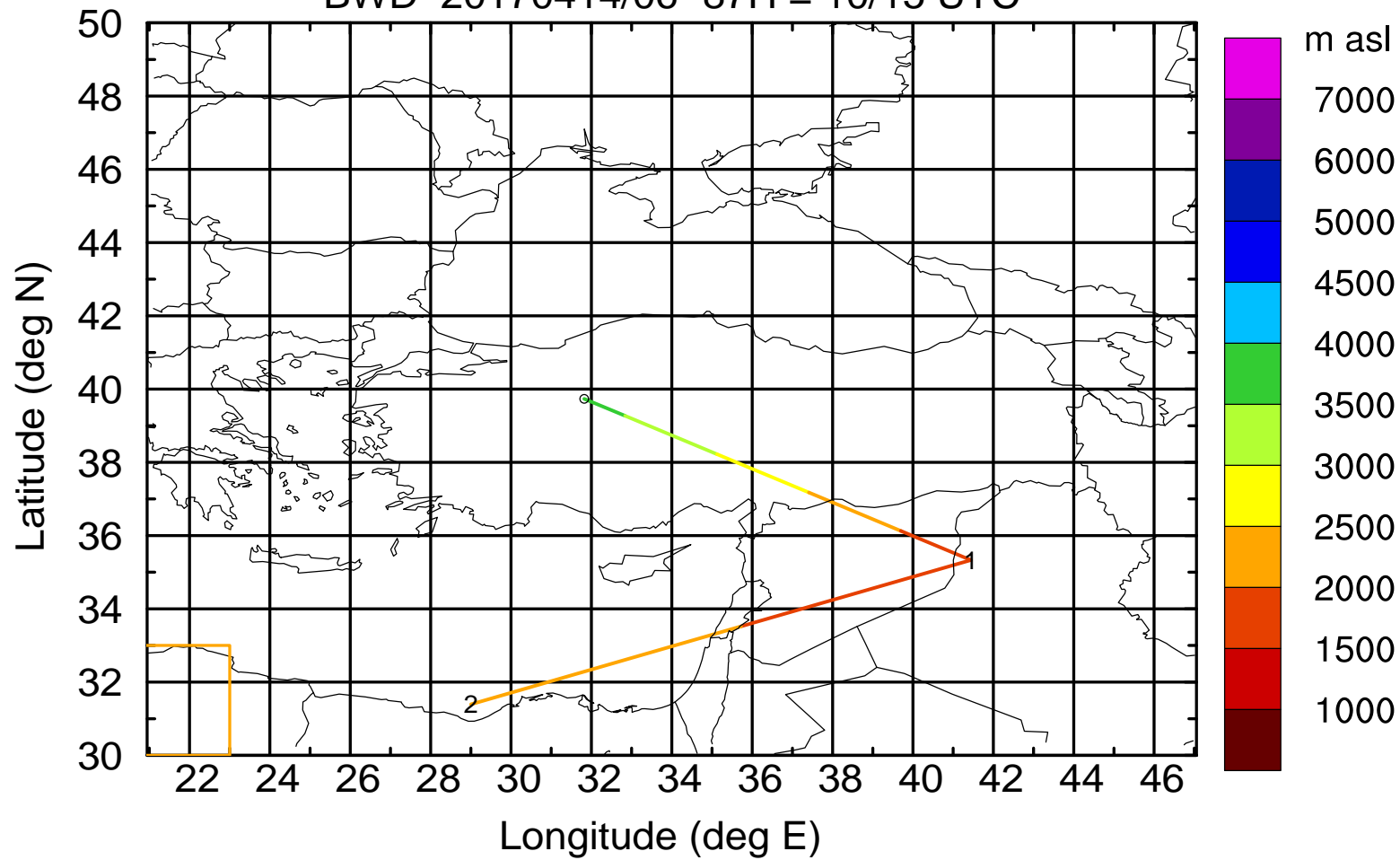
Level #6 of flight 170414a

BWD 20170414/06 -86H = 10/16 UTC



Level #6 of flight 170414a

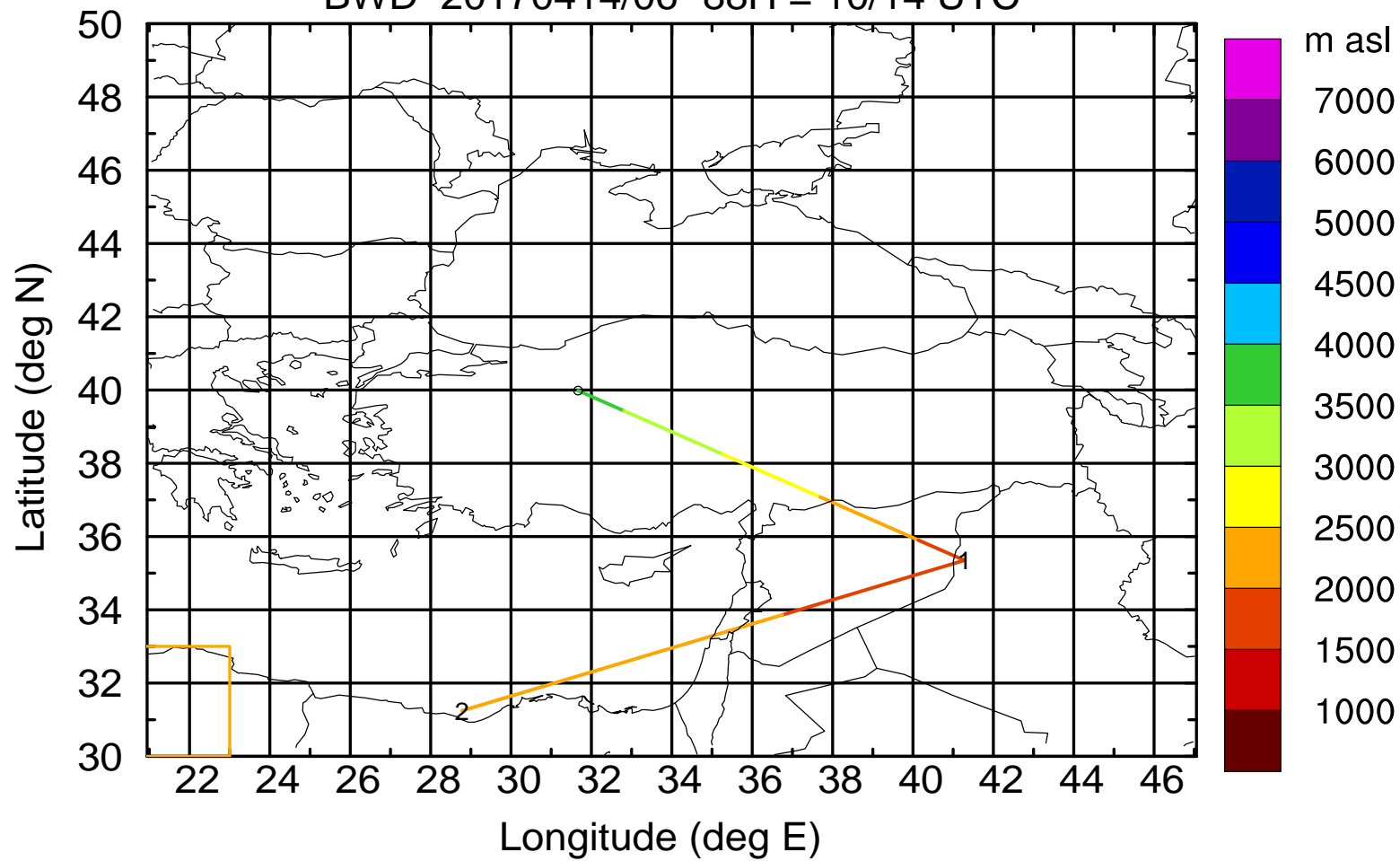
BWD 20170414/06 -87H = 10/15 UTC





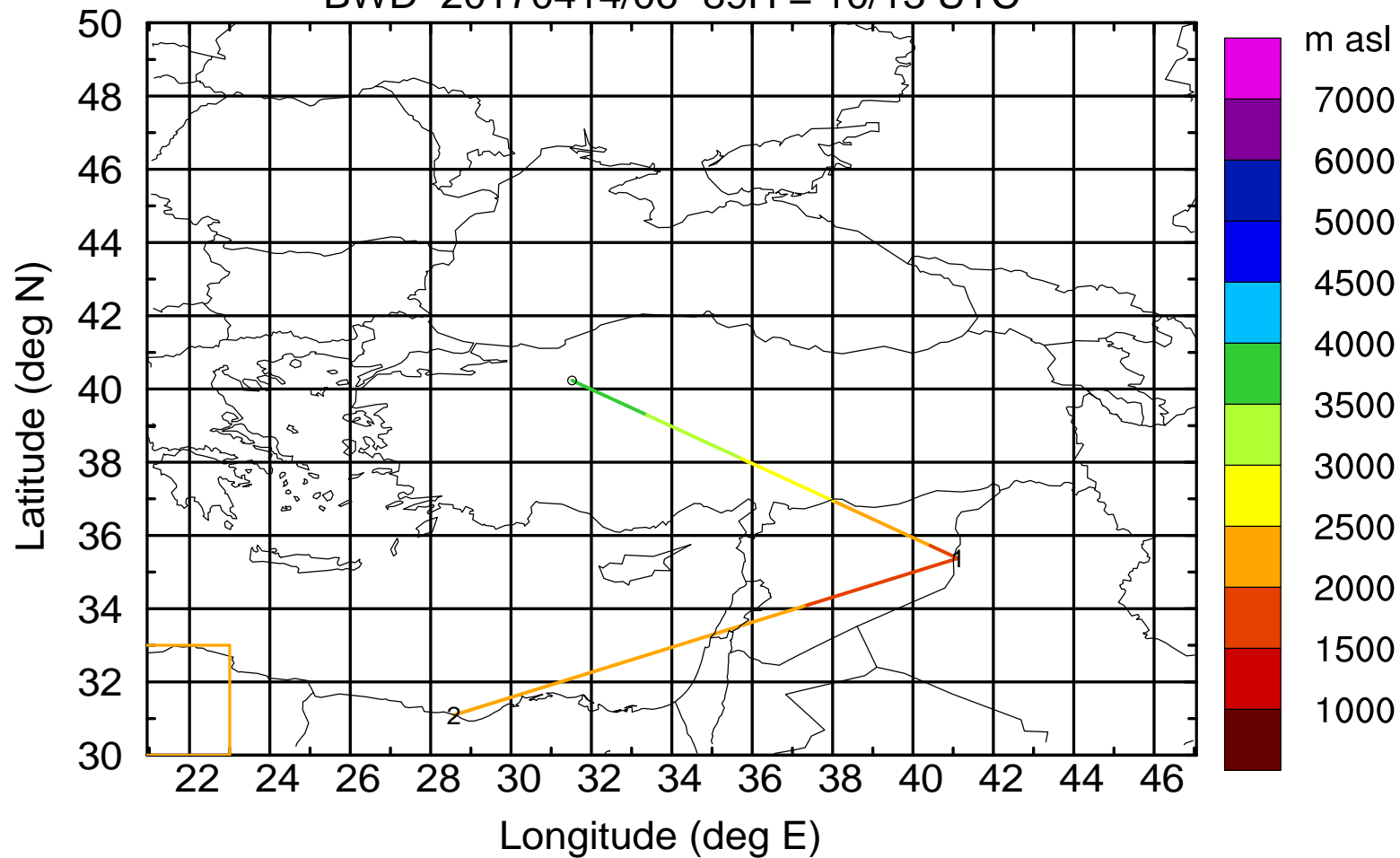
Level #6 of flight 170414a

BWD 20170414/06 -88H = 10/14 UTC



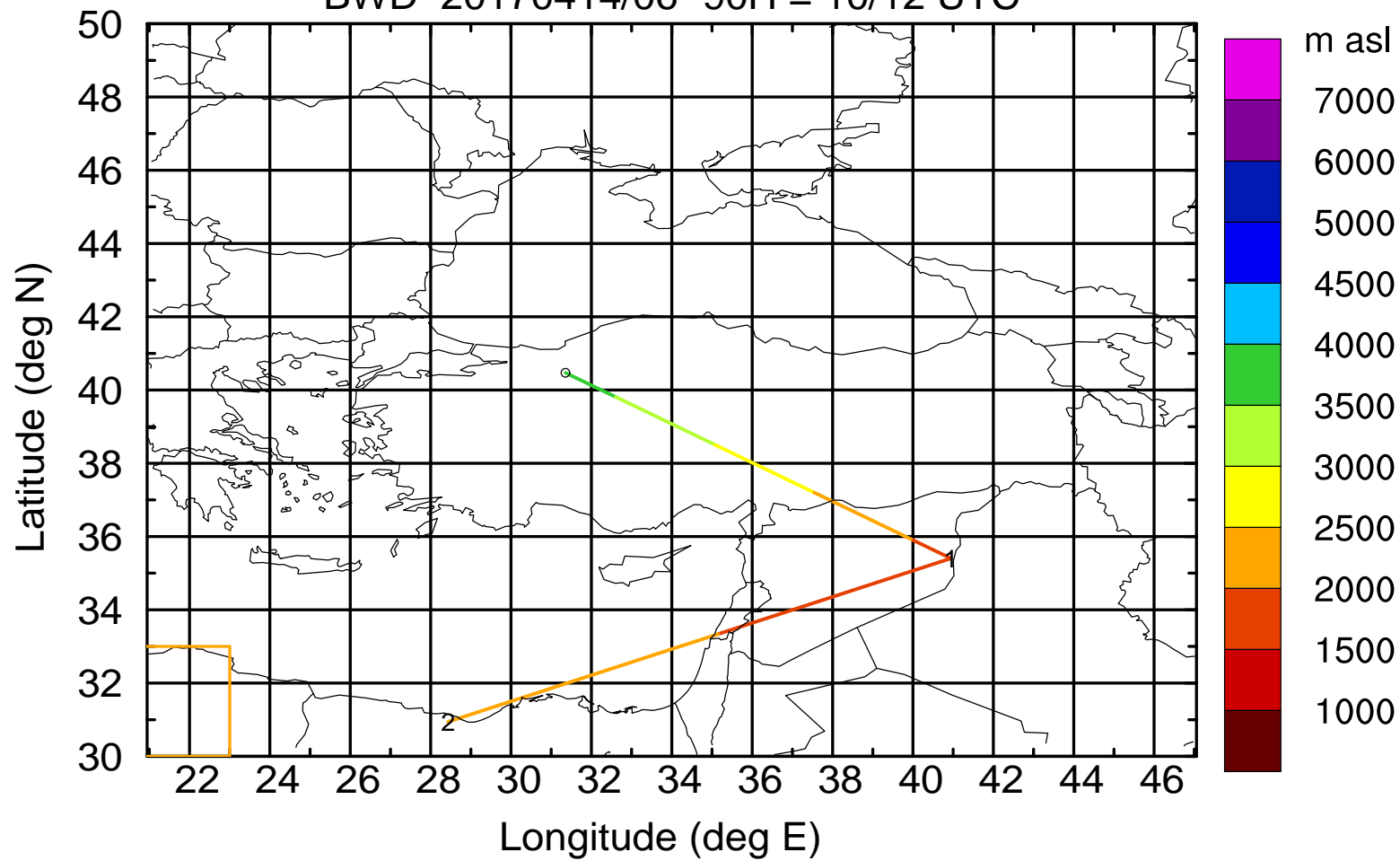
Level #6 of flight 170414a

BWD 20170414/06 -89H = 10/13 UTC



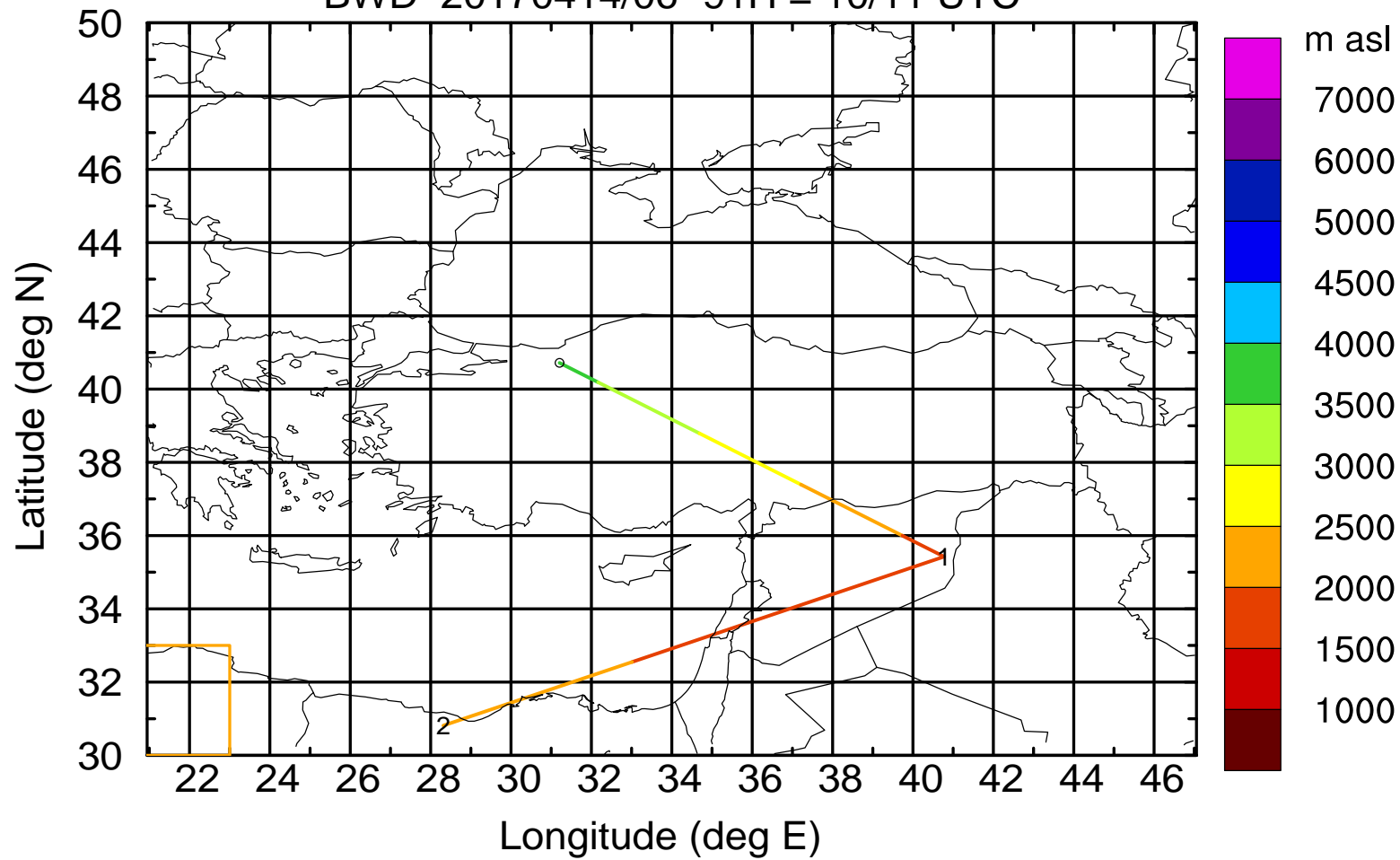
Level #6 of flight 170414a

BWD 20170414/06 -90H = 10/12 UTC



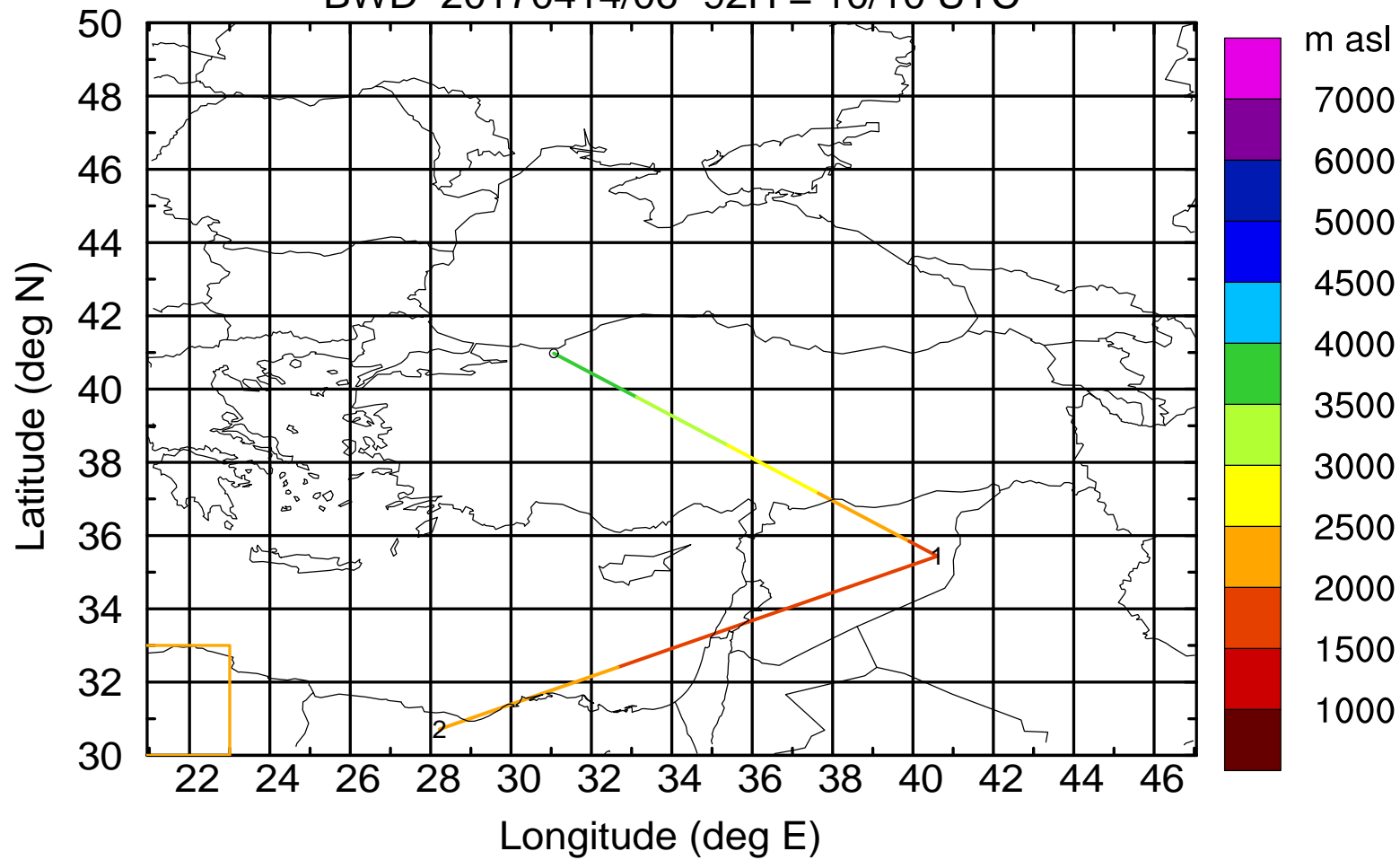
Level #6 of flight 170414a

BWD 20170414/06 -91H = 10/11 UTC



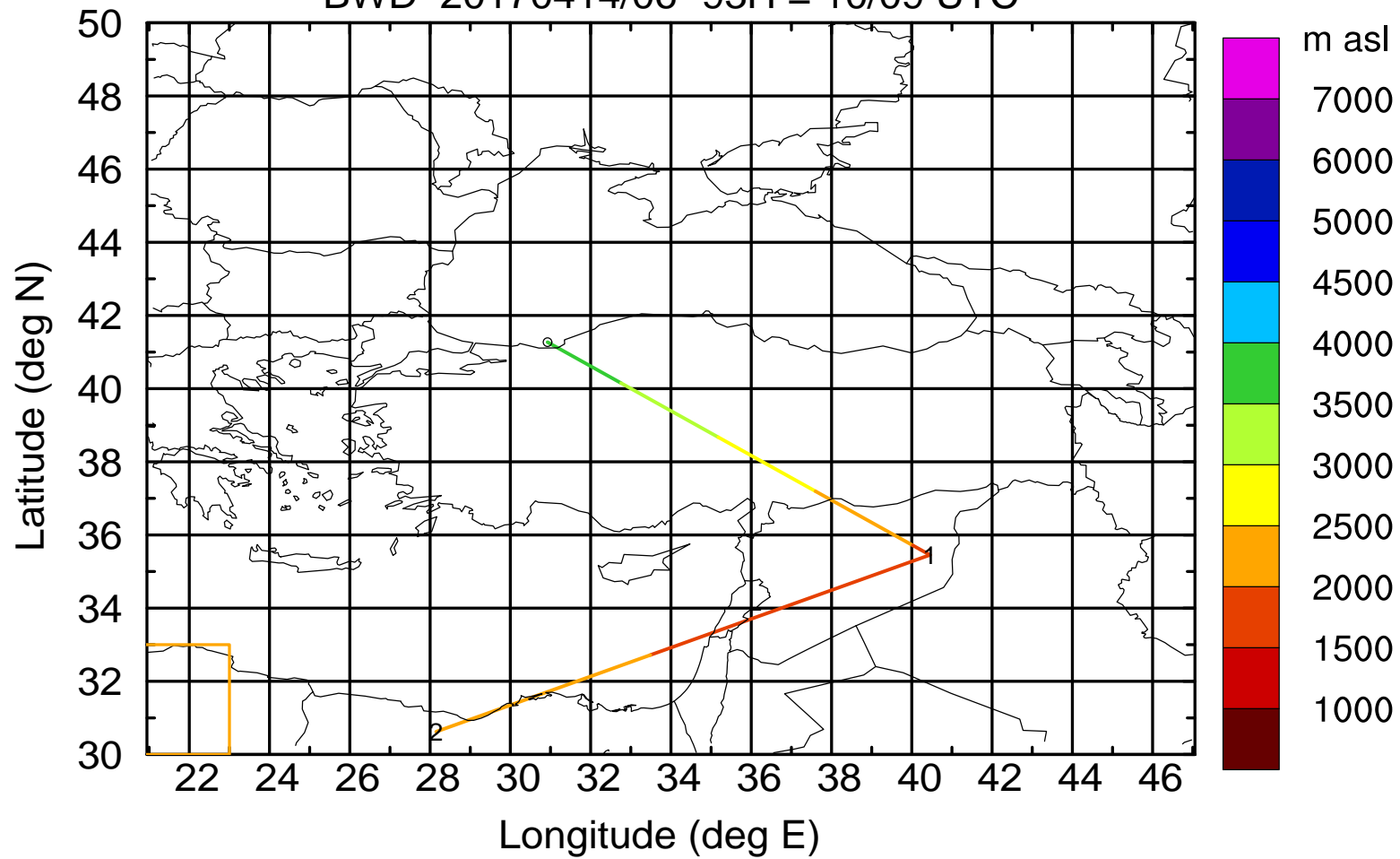
Level #6 of flight 170414a

BWD 20170414/06 -92H = 10/10 UTC



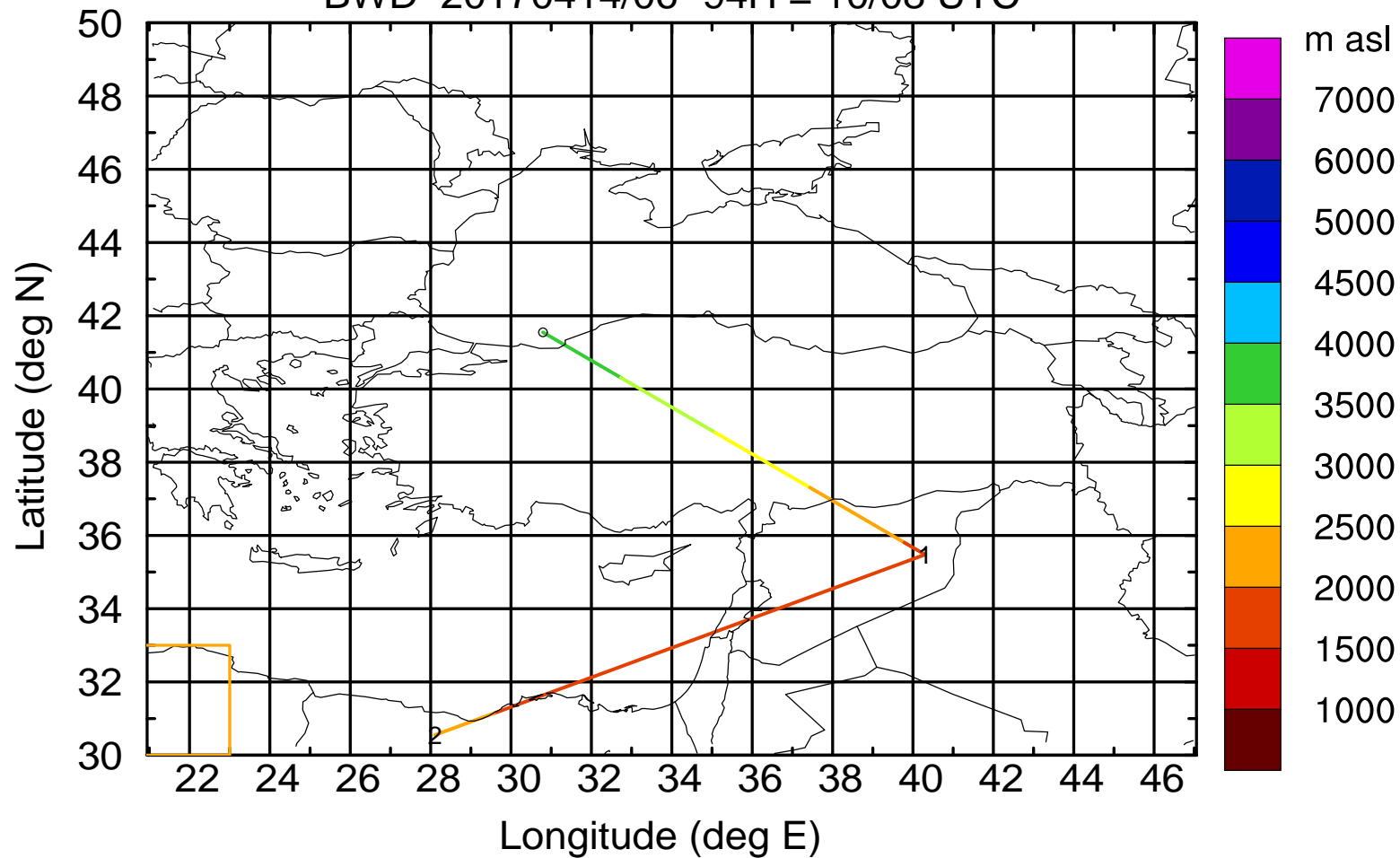
Level #6 of flight 170414a

BWD 20170414/06 -93H = 10/09 UTC



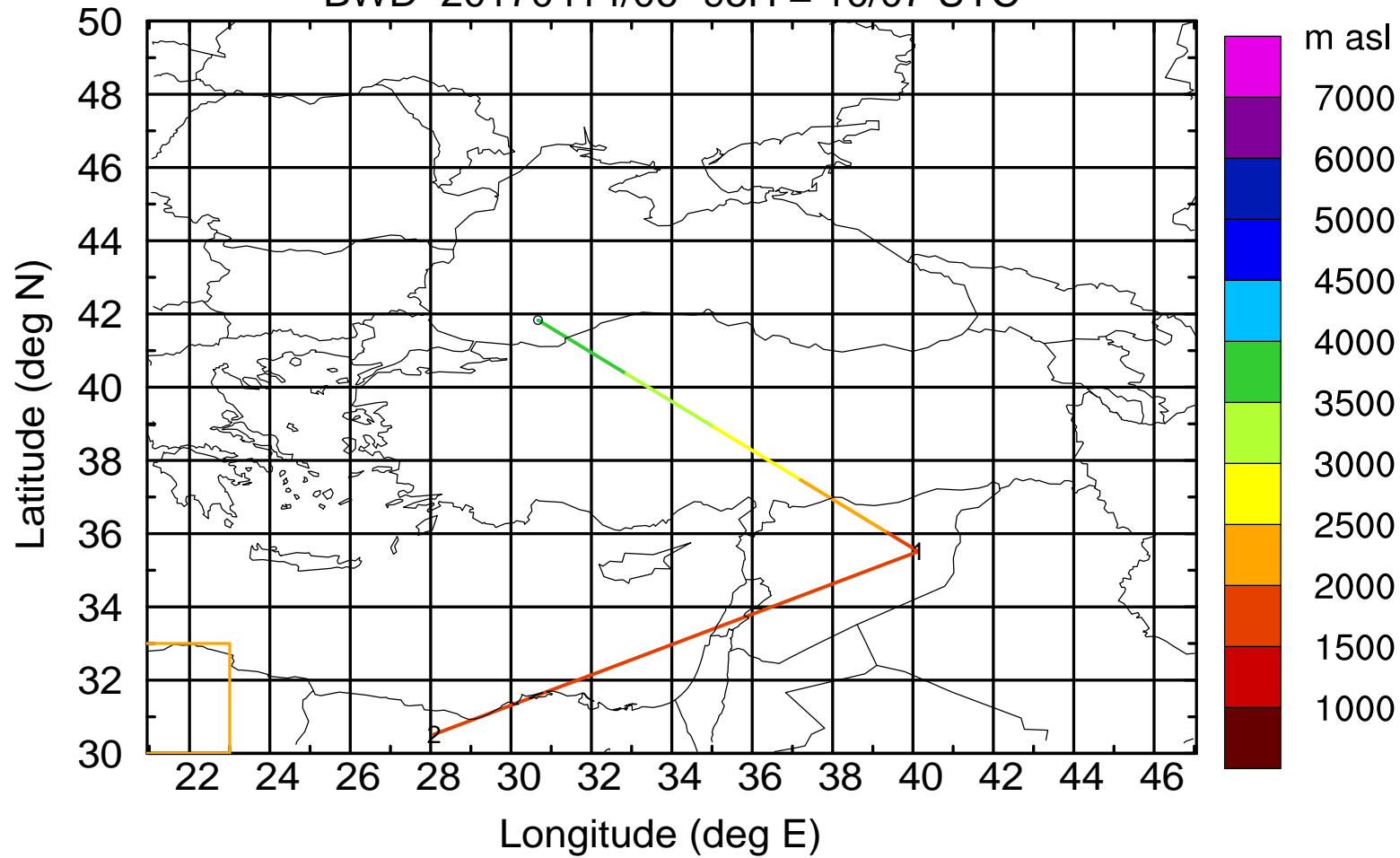
Level #6 of flight 170414a

BWD 20170414/06 -94H = 10/08 UTC



Level #6 of flight 170414a

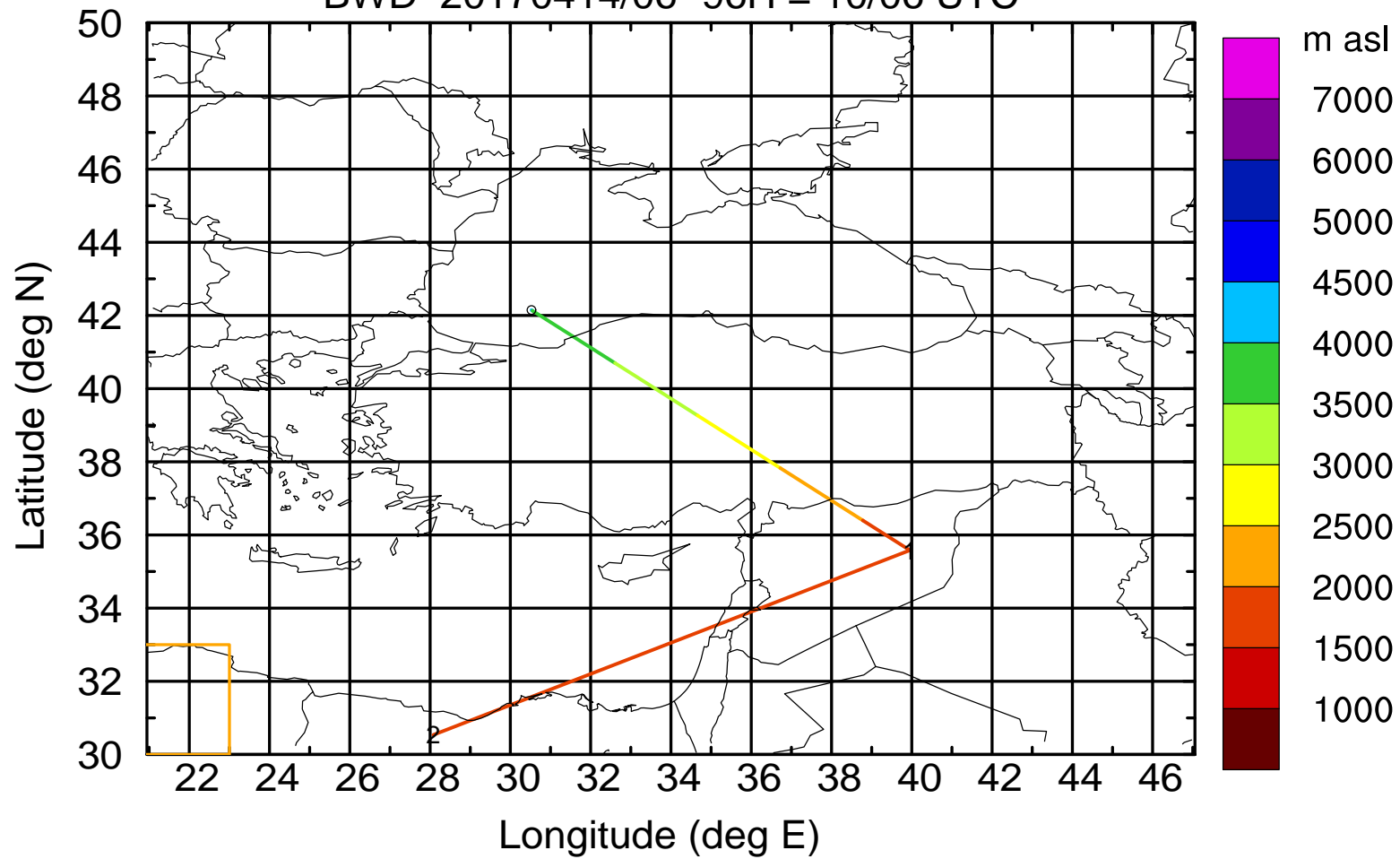
BWD 20170414/06 -95H = 10/07 UTC





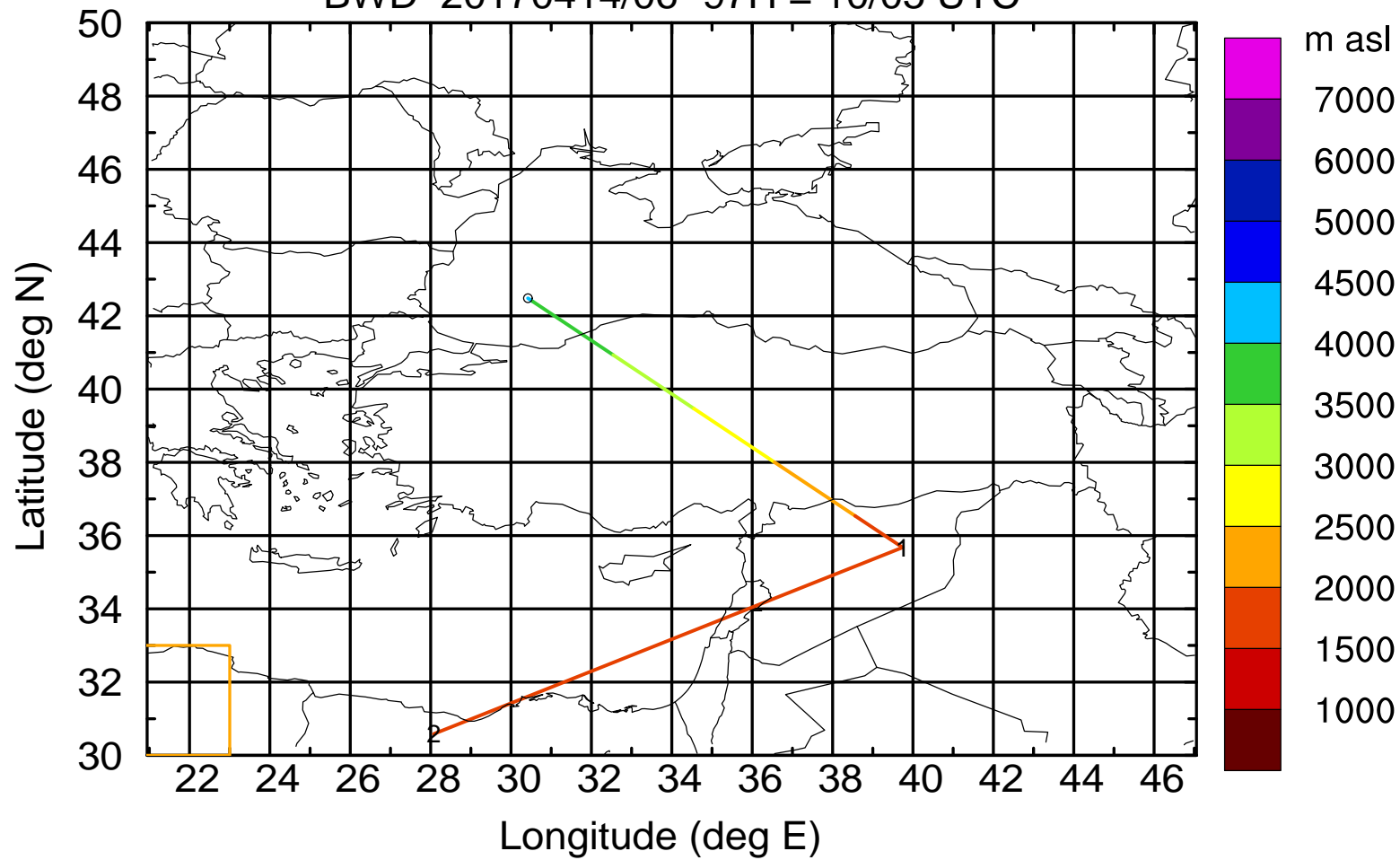
Level #6 of flight 170414a

BWD 20170414/06 -96H = 10/06 UTC



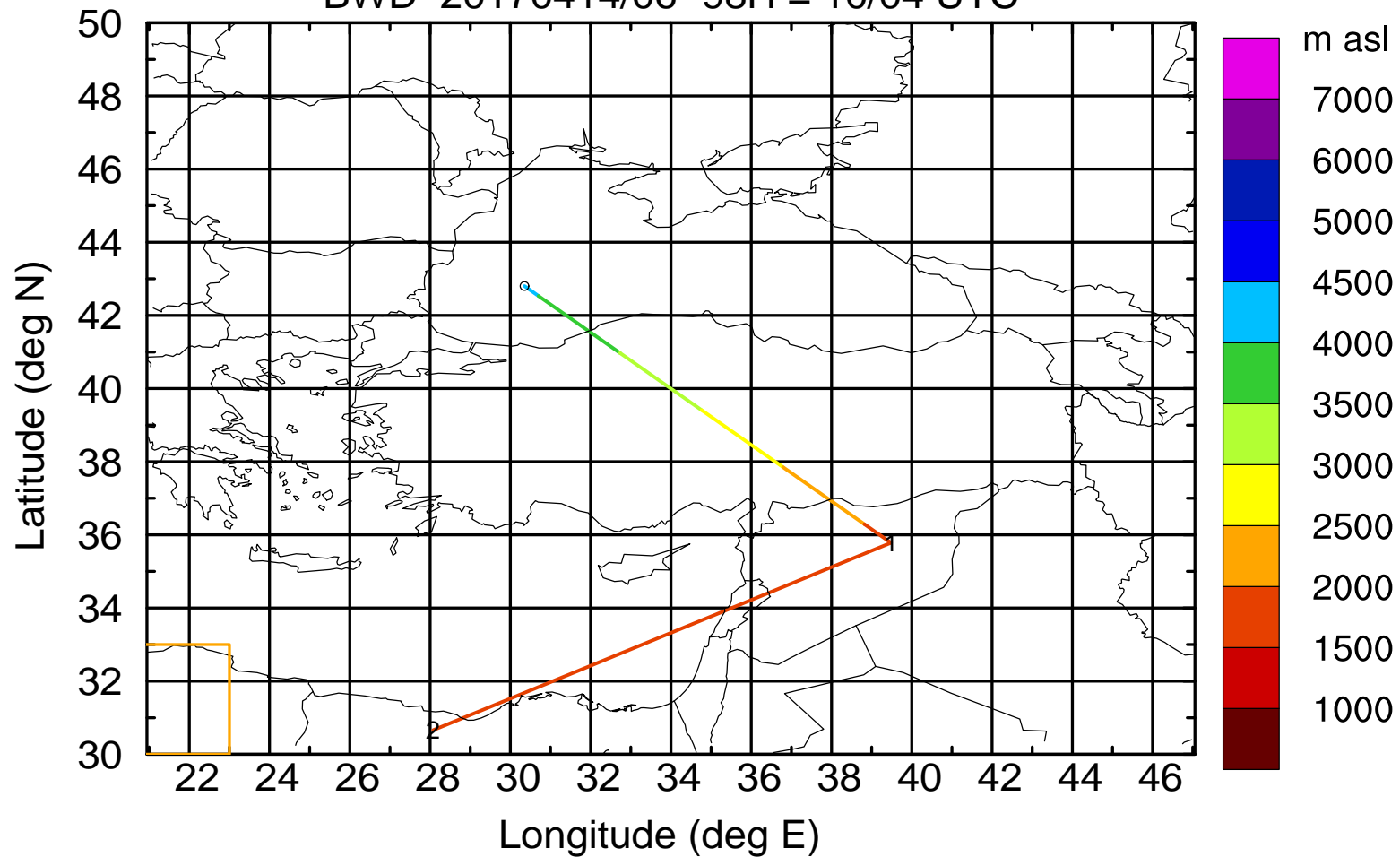
Level #6 of flight 170414a

BWD 20170414/06 -97H = 10/05 UTC



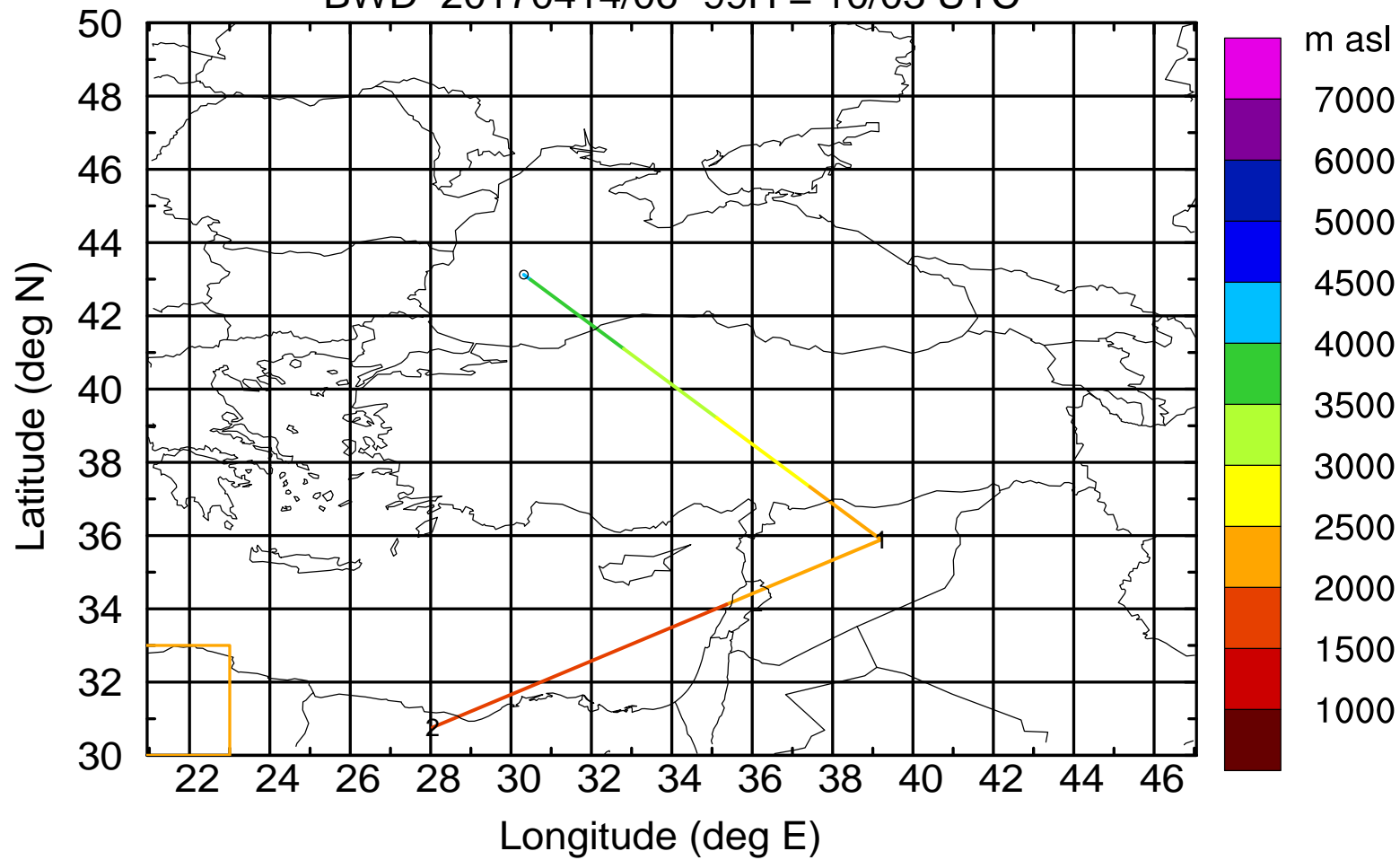
Level #6 of flight 170414a

BWD 20170414/06 -98H = 10/04 UTC



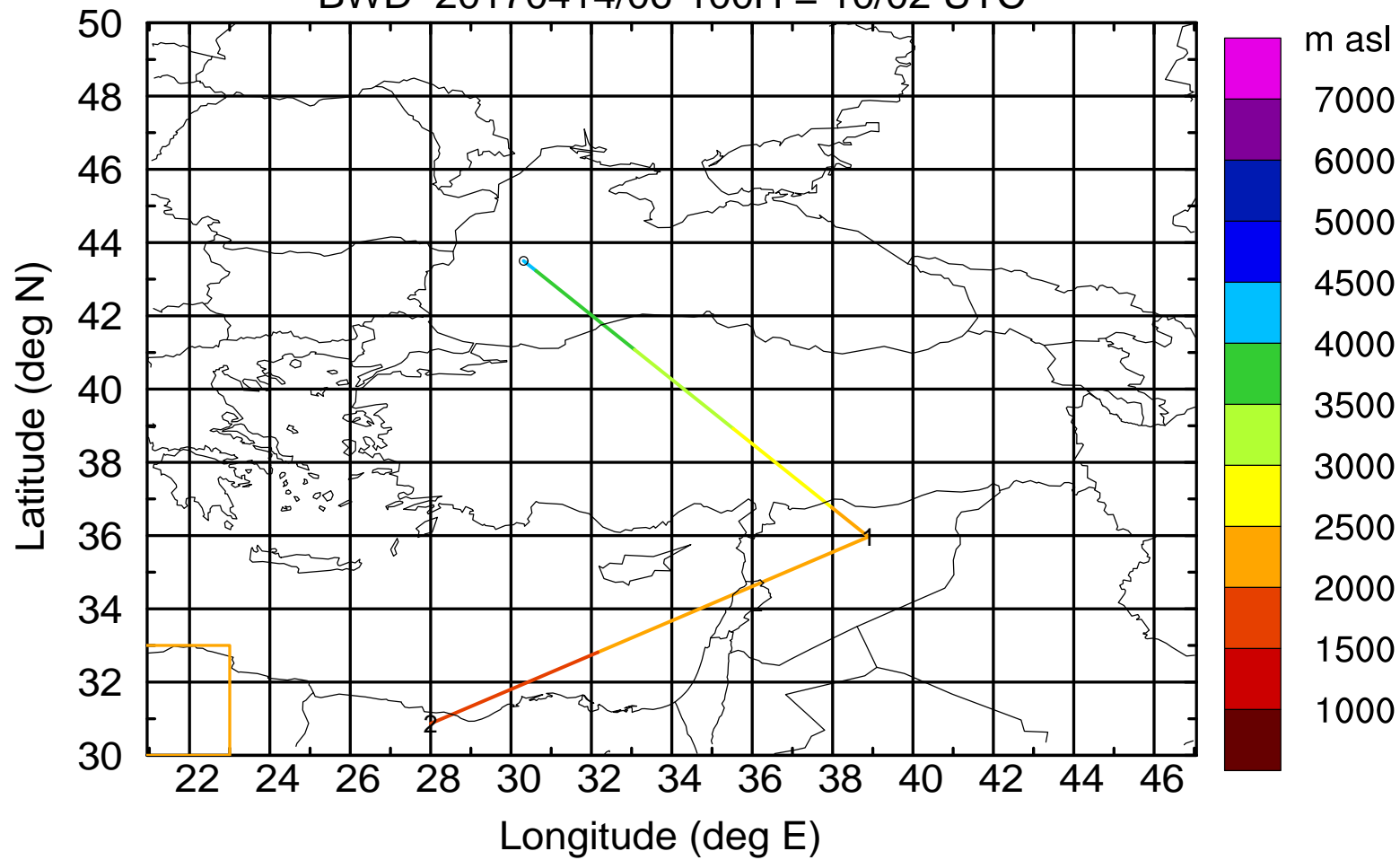
Level #6 of flight 170414a

BWD 20170414/06 -99H = 10/03 UTC



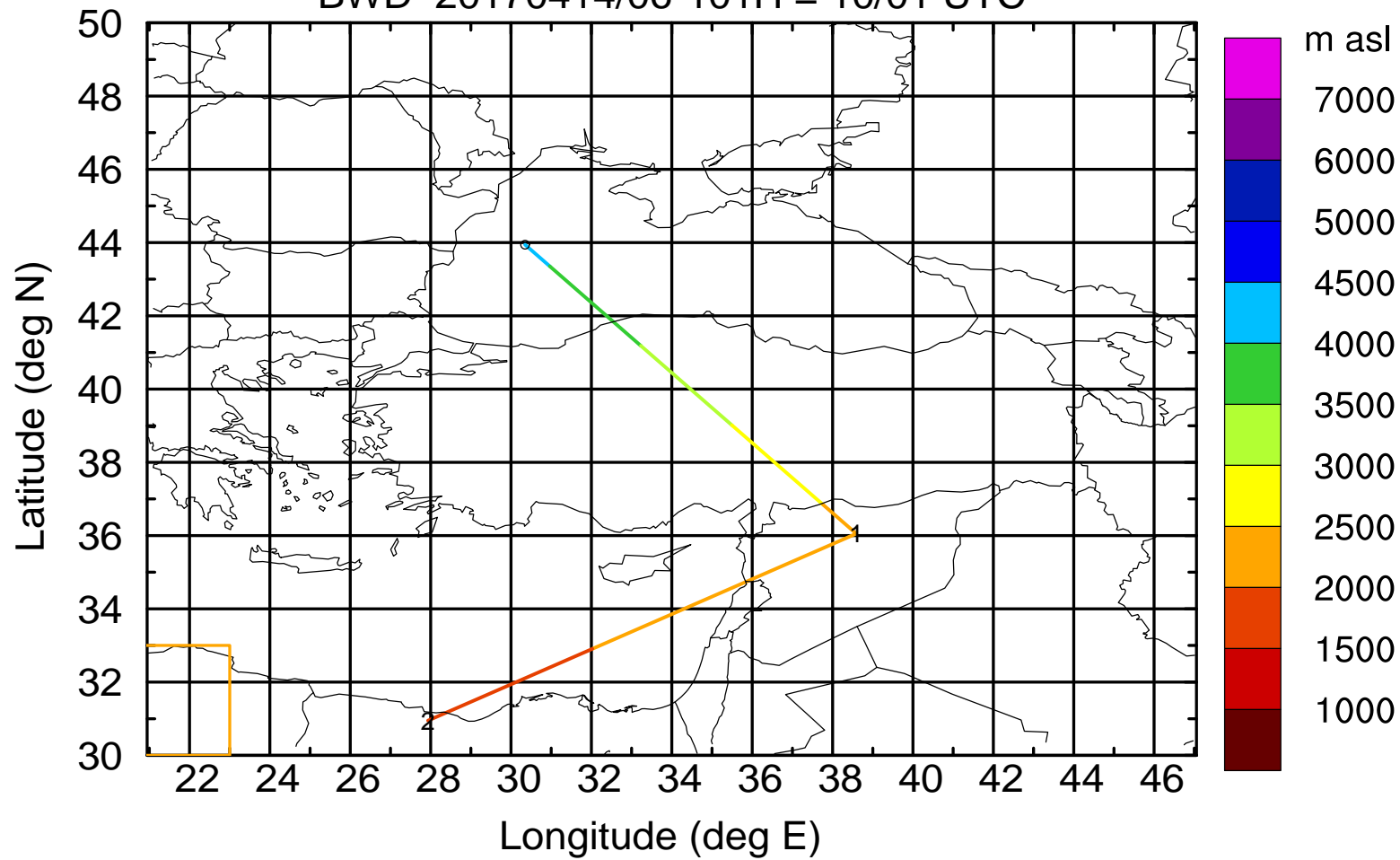
Level #6 of flight 170414a

BWD 20170414/06-100H = 10/02 UTC



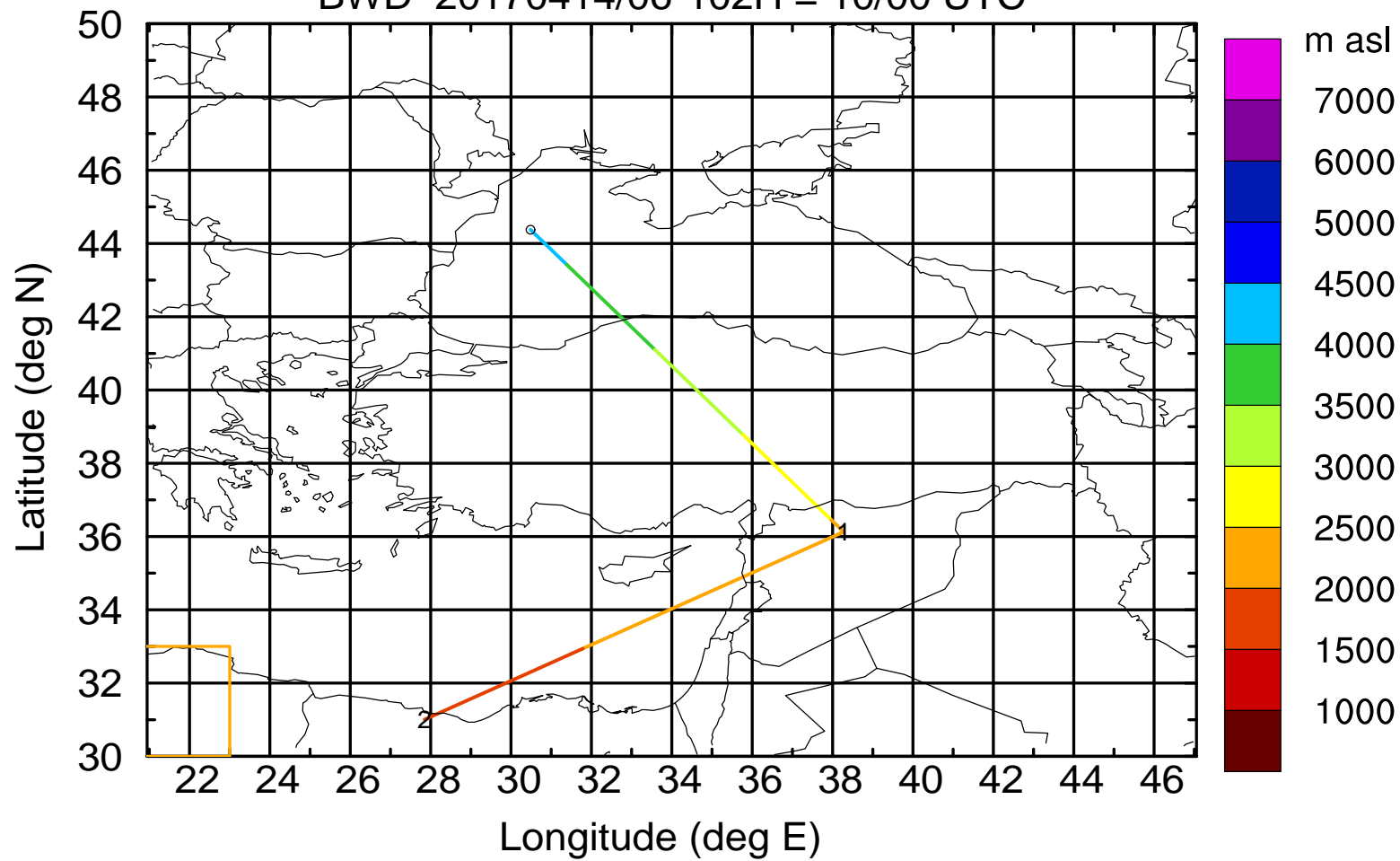
Level #6 of flight 170414a

BWD 20170414/06-101H = 10/01 UTC



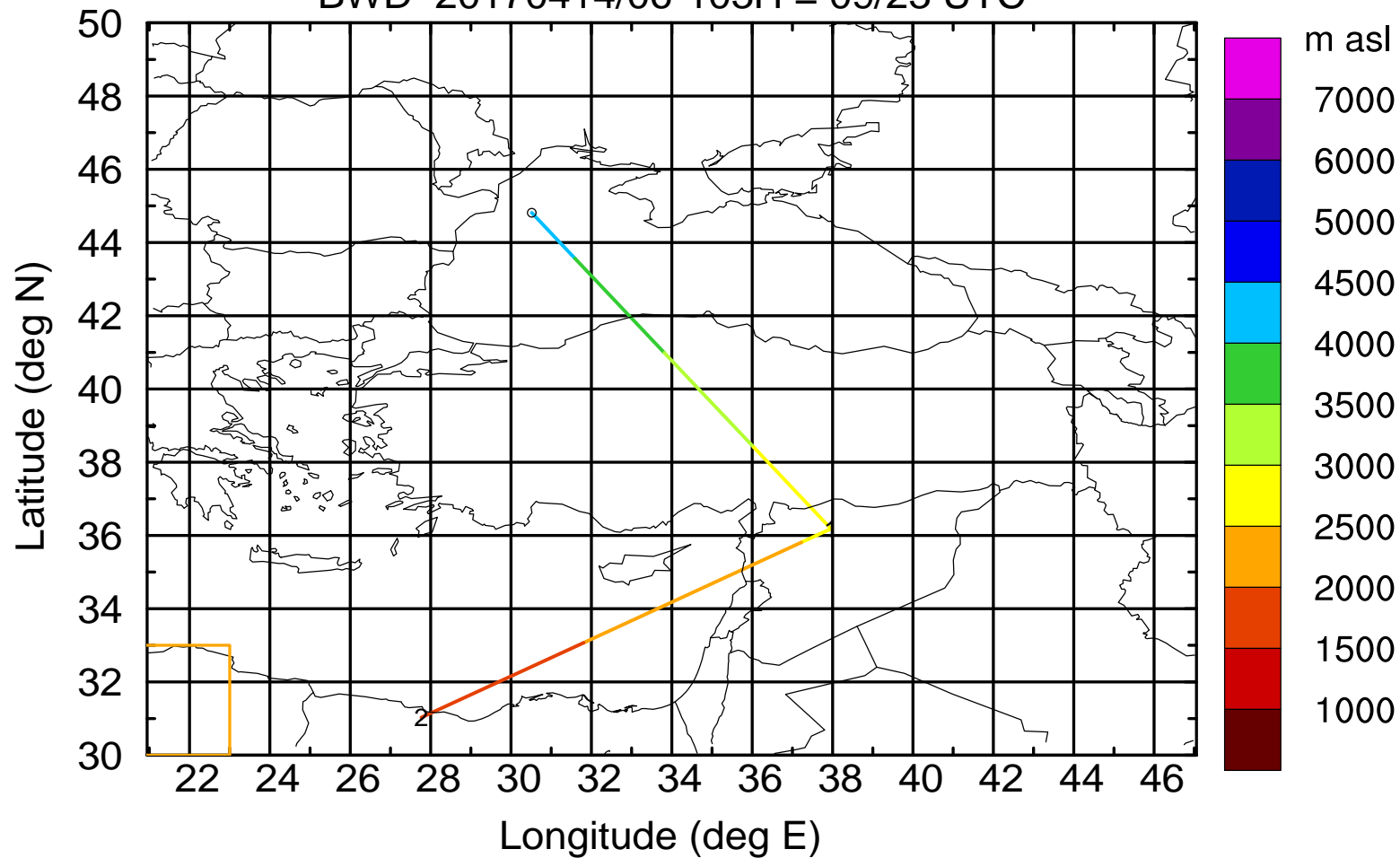
Level #6 of flight 170414a

BWD 20170414/06-102H = 10/00 UTC



Level #6 of flight 170414a

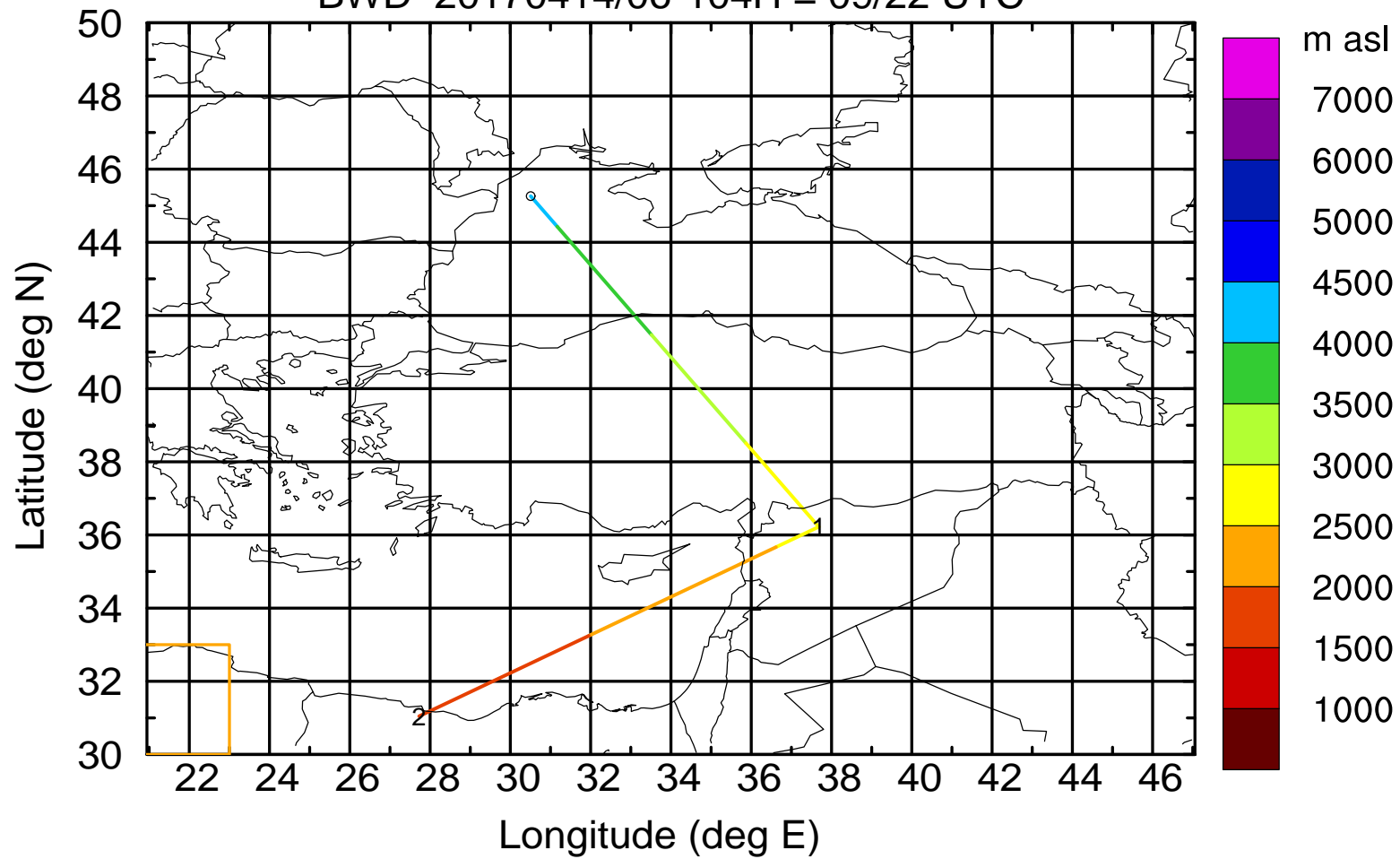
BWD 20170414/06-103H = 09/23 UTC





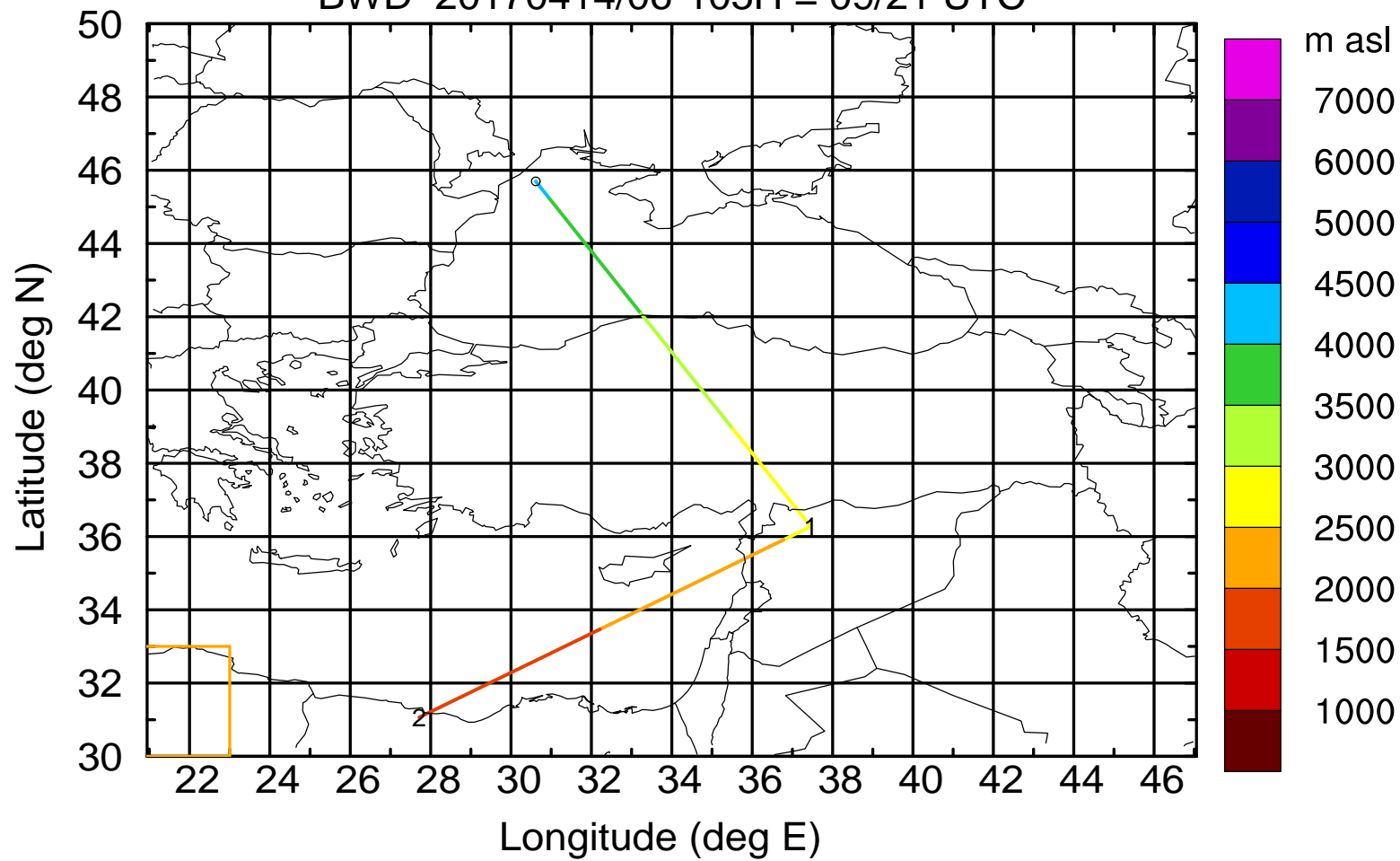
Level #6 of flight 170414a

BWD 20170414/06-104H = 09/22 UTC



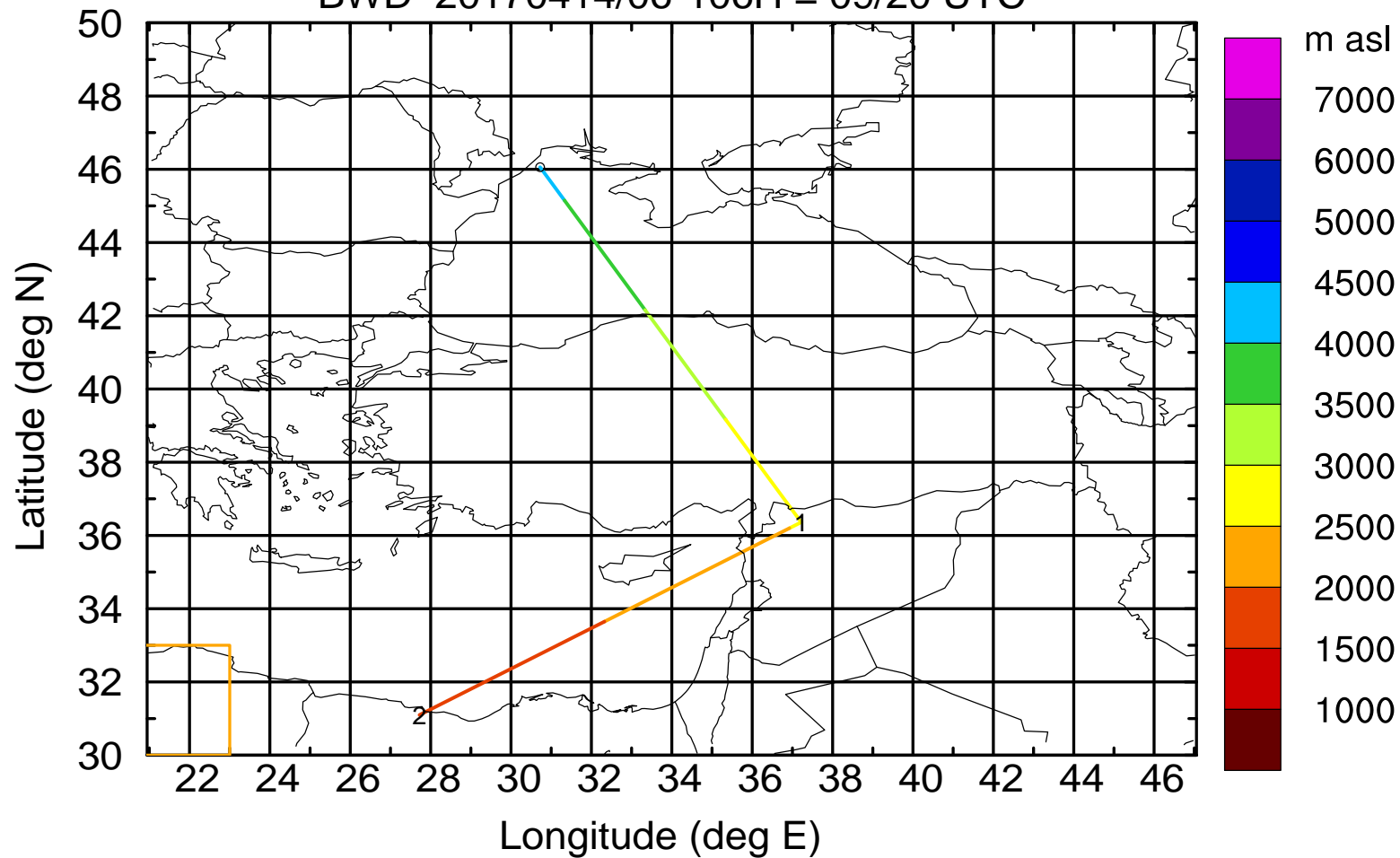
Level #6 of flight 170414a

BWD 20170414/06-105H = 09/21 UTC



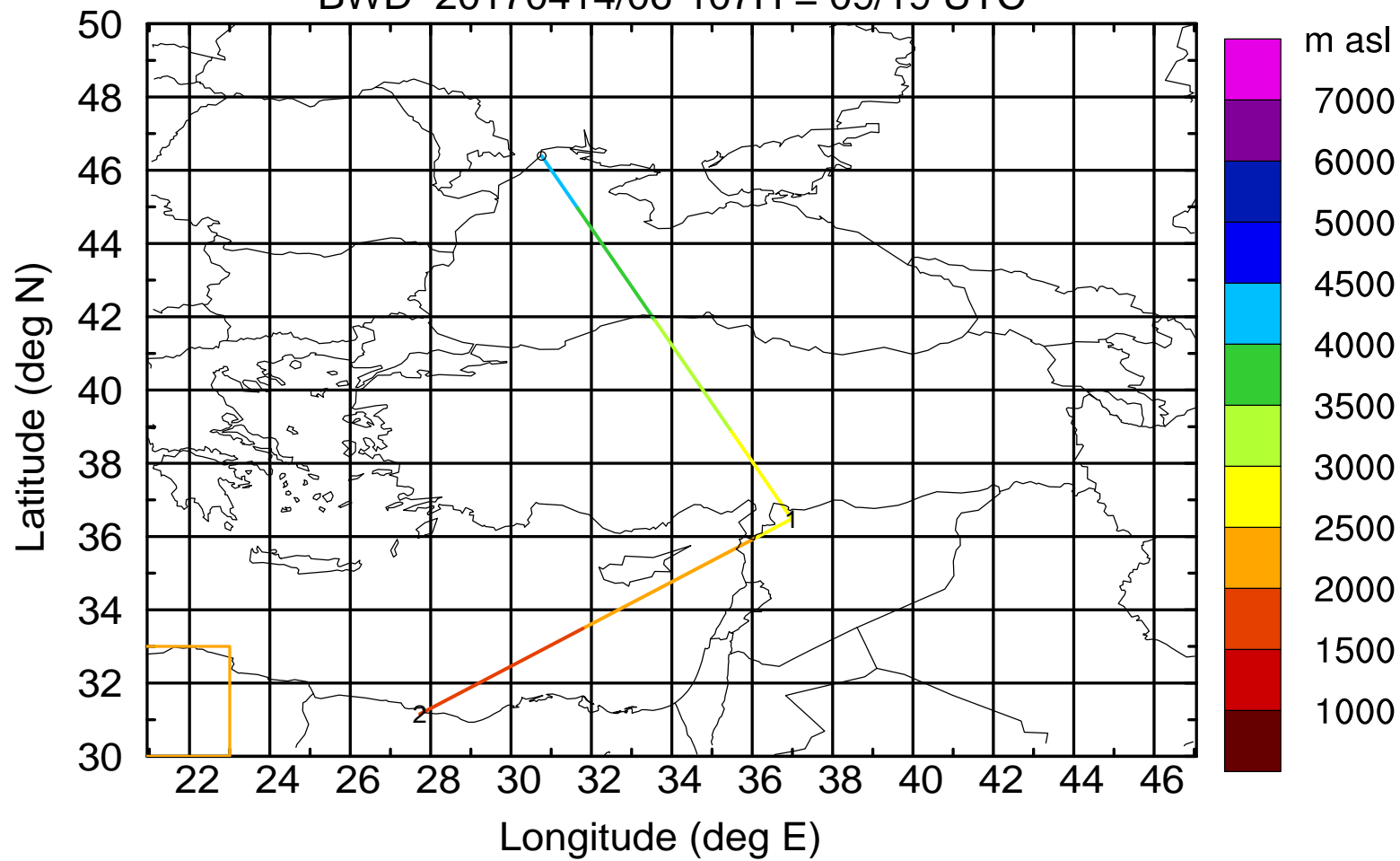
Level #6 of flight 170414a

BWD 20170414/06-106H = 09/20 UTC



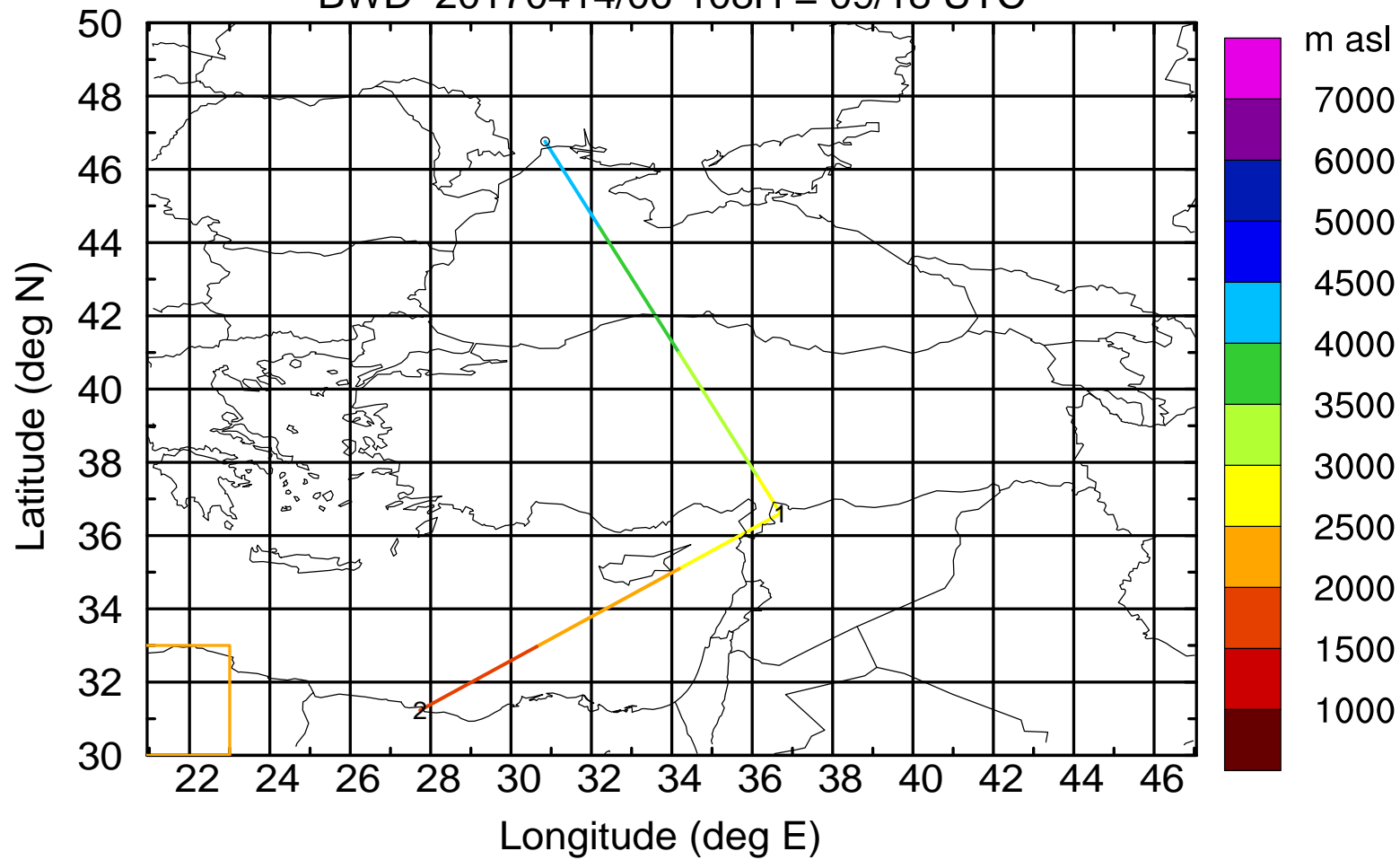
Level #6 of flight 170414a

BWD 20170414/06-107H = 09/19 UTC



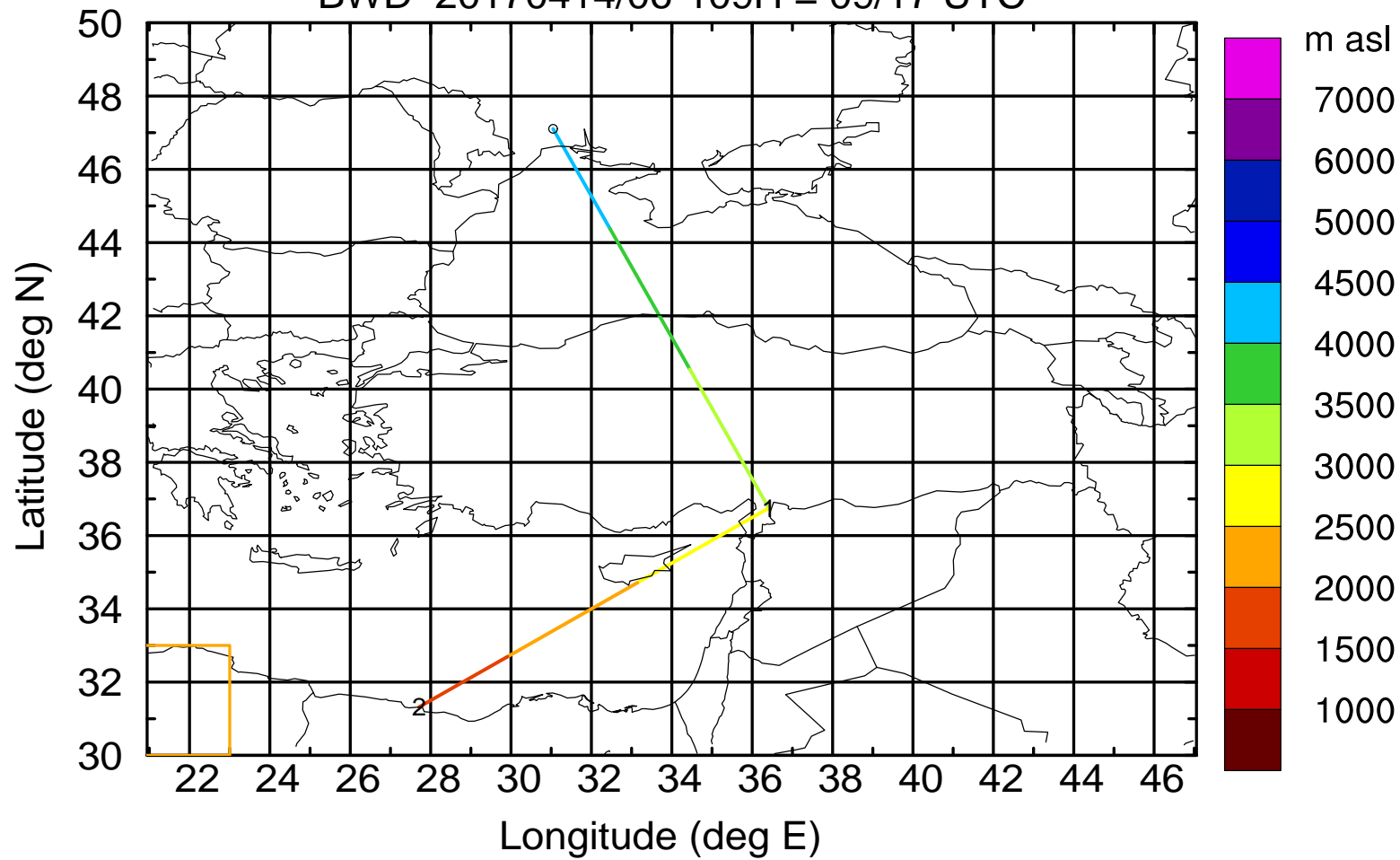
Level #6 of flight 170414a

BWD 20170414/06-108H = 09/18 UTC



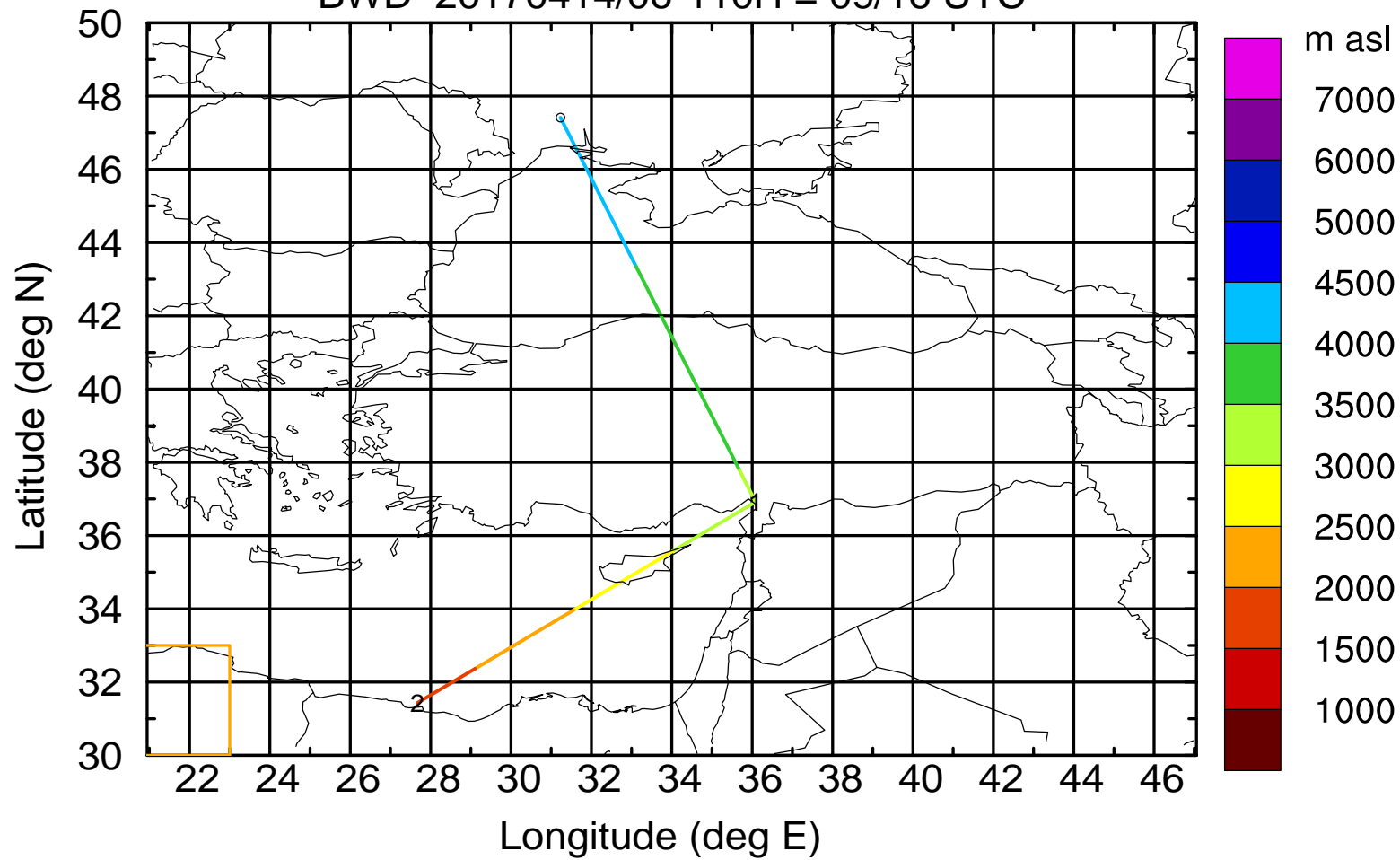
Level #6 of flight 170414a

BWD 20170414/06-109H = 09/17 UTC



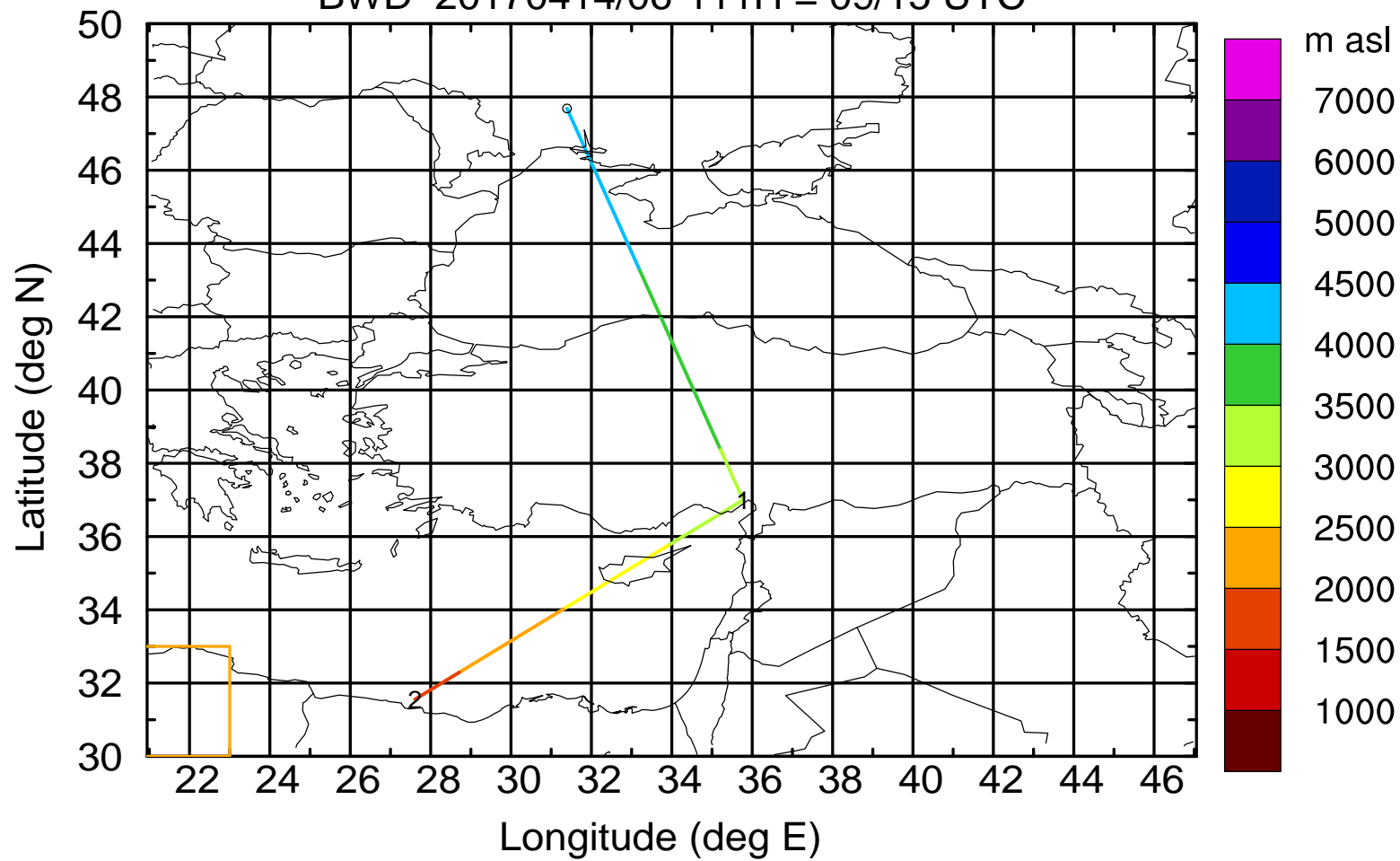
Level #6 of flight 170414a

BWD 20170414/06-110H = 09/16 UTC



Level #6 of flight 170414a

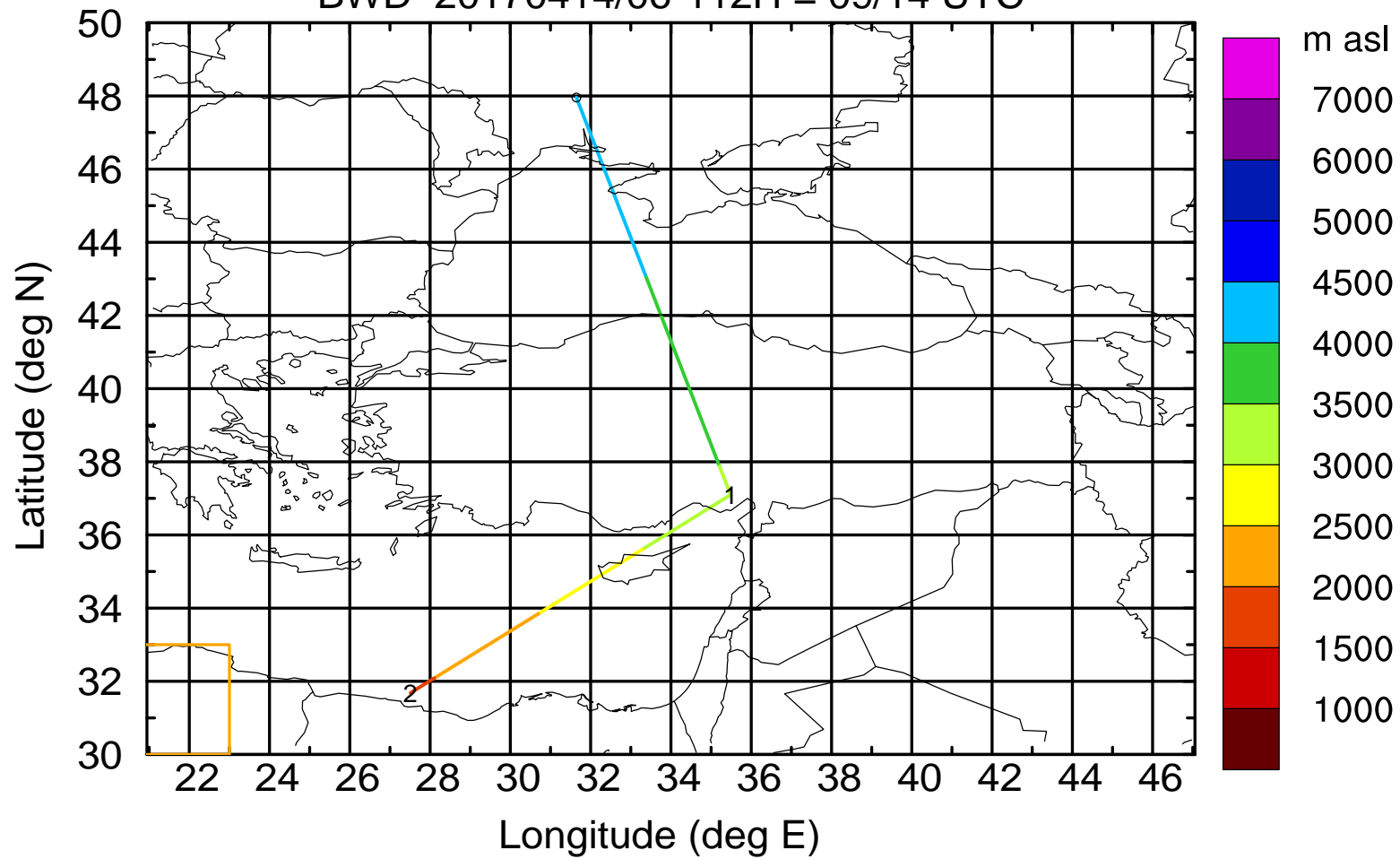
BWD 20170414/06-111H = 09/15 UTC





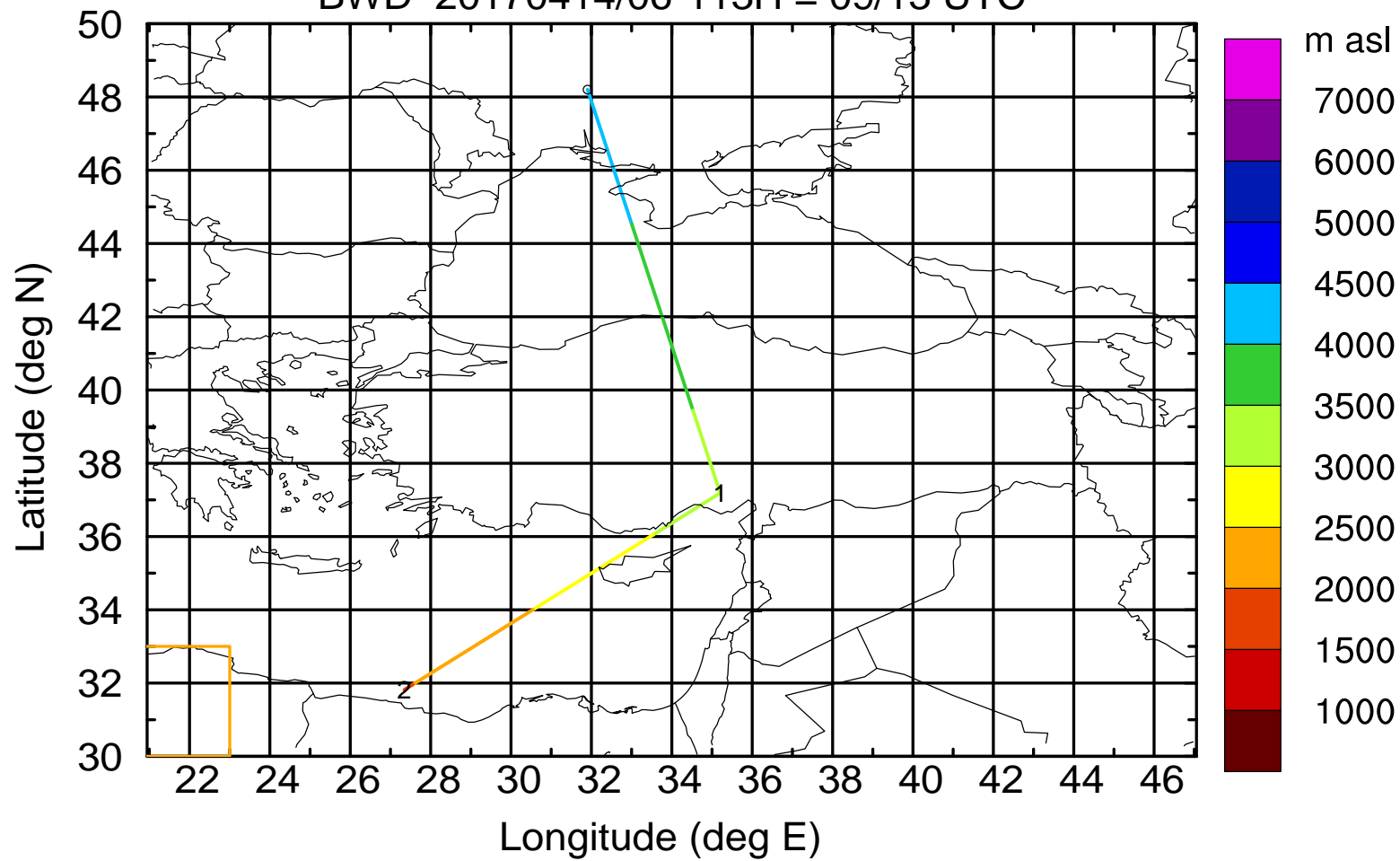
Level #6 of flight 170414a

BWD 20170414/06-112H = 09/14 UTC



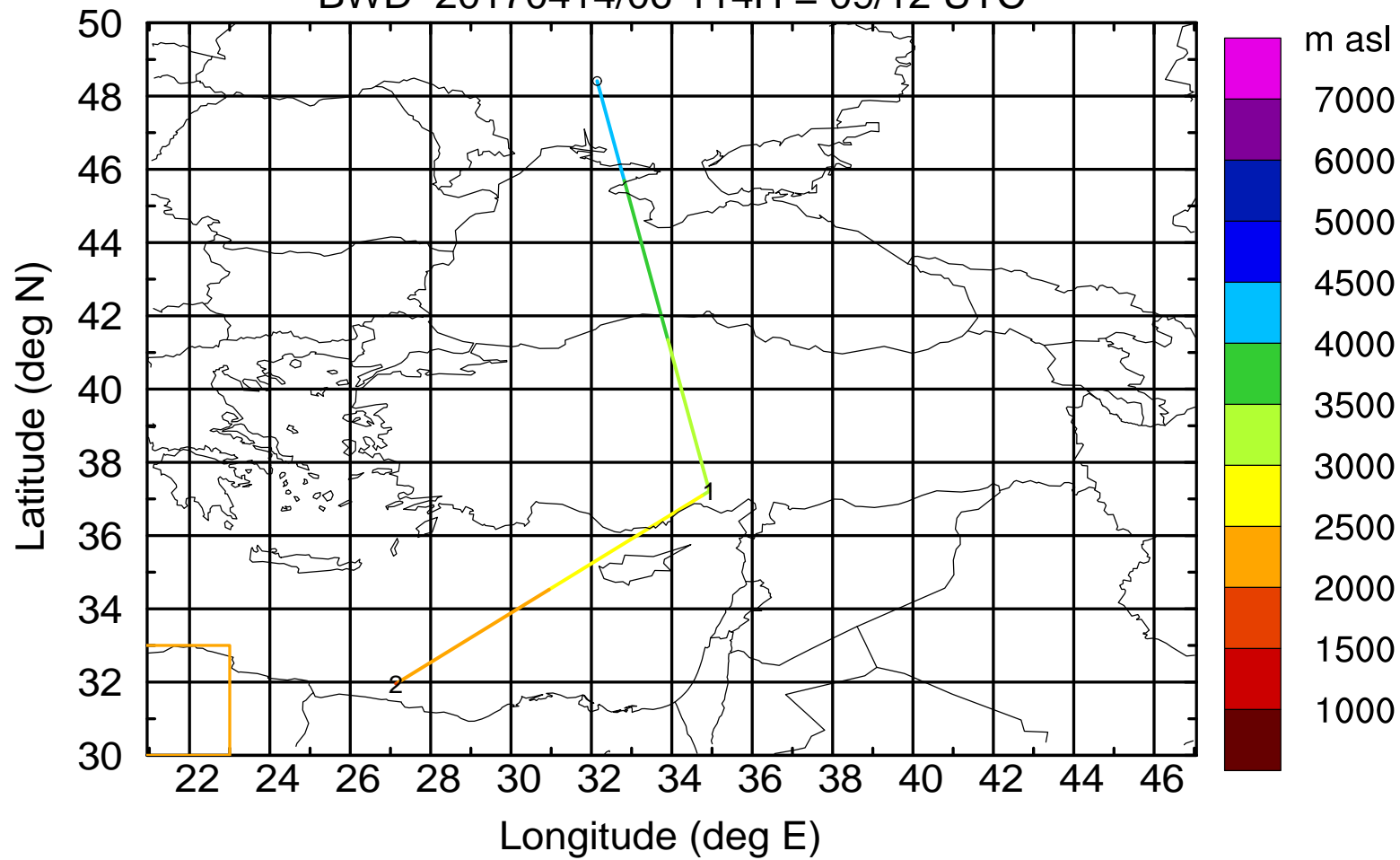
Level #6 of flight 170414a

BWD 20170414/06-113H = 09/13 UTC



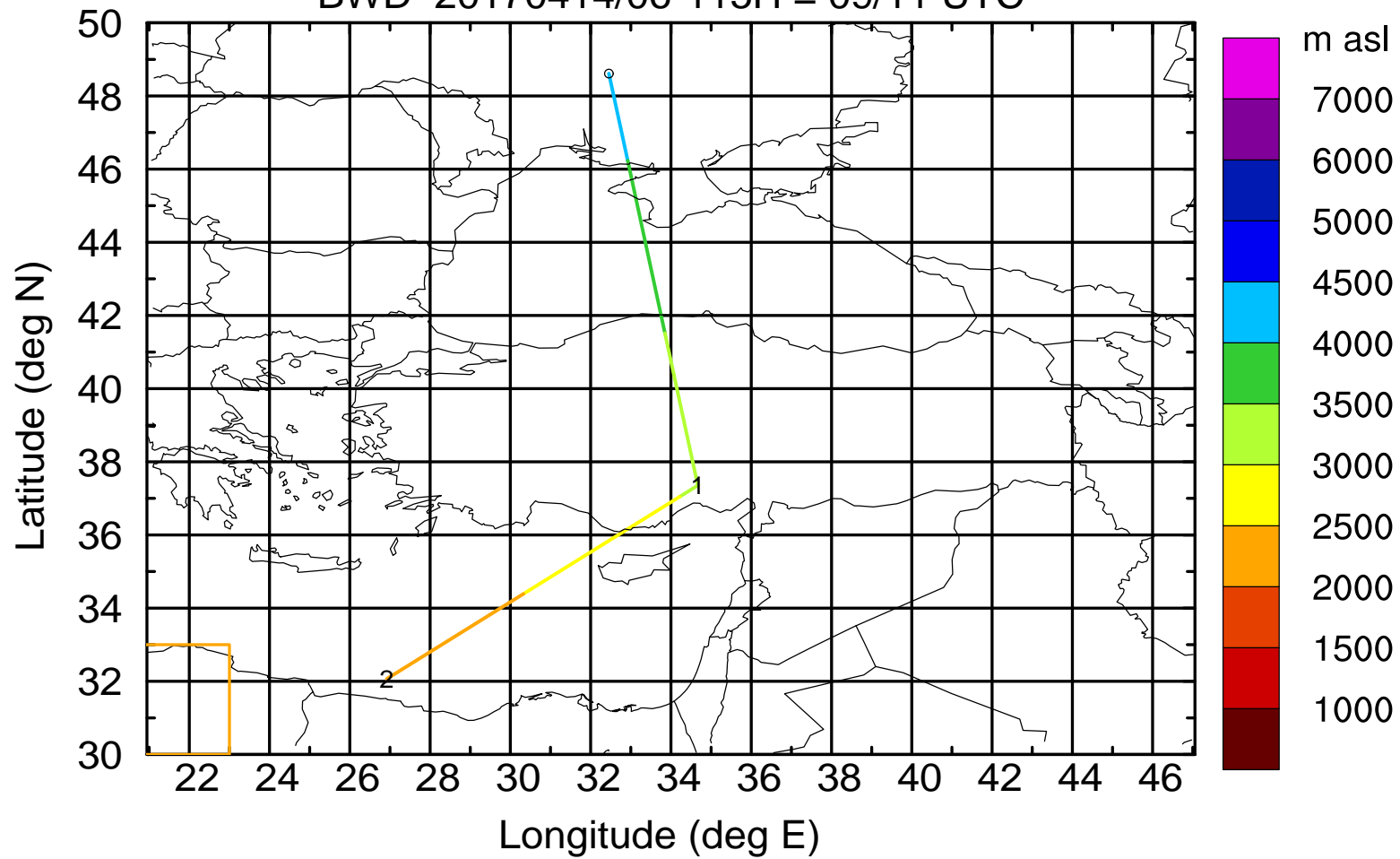
Level #6 of flight 170414a

BWD 20170414/06-114H = 09/12 UTC



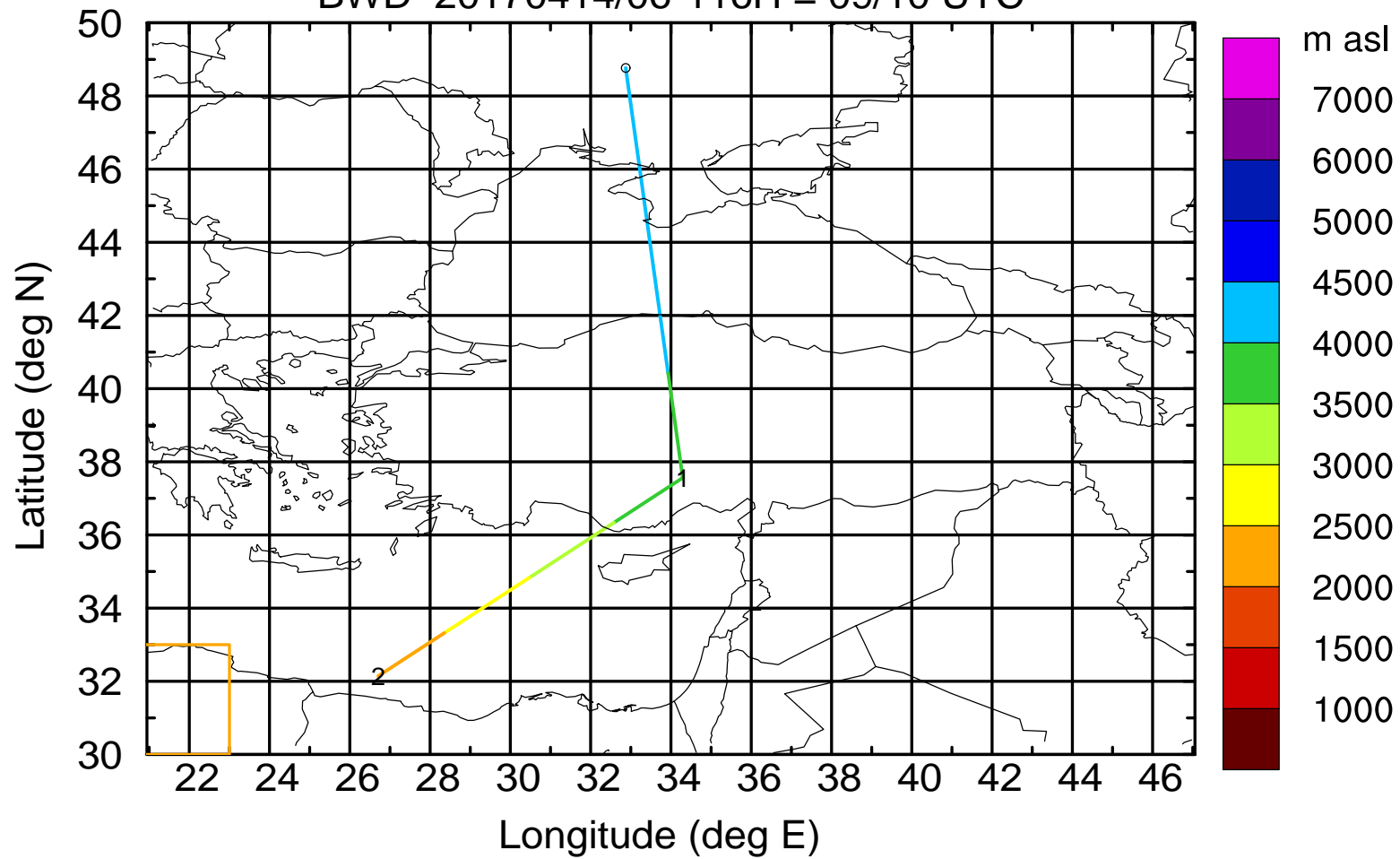
Level #6 of flight 170414a

BWD 20170414/06-115H = 09/11 UTC



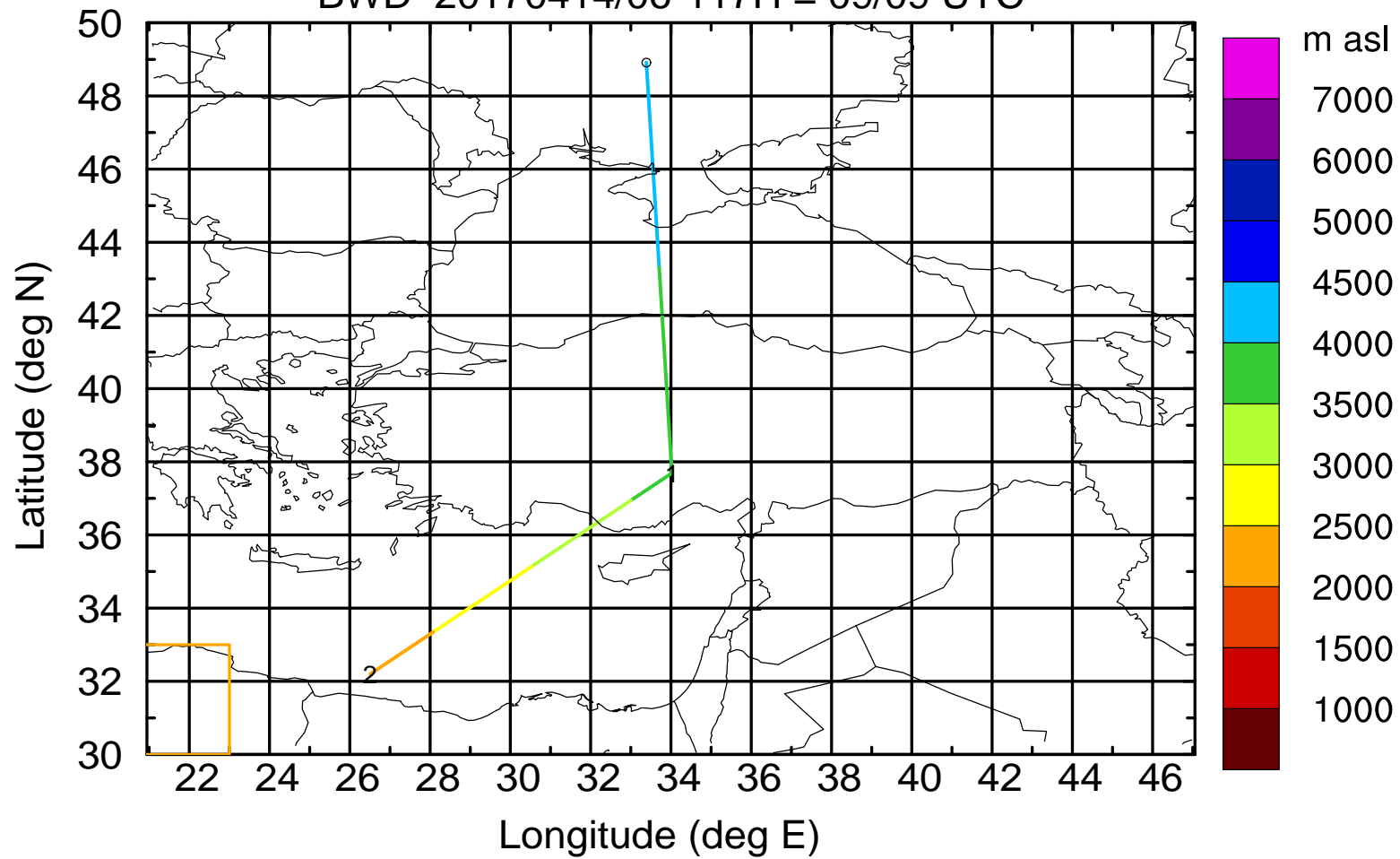
Level #6 of flight 170414a

BWD 20170414/06-116H = 09/10 UTC



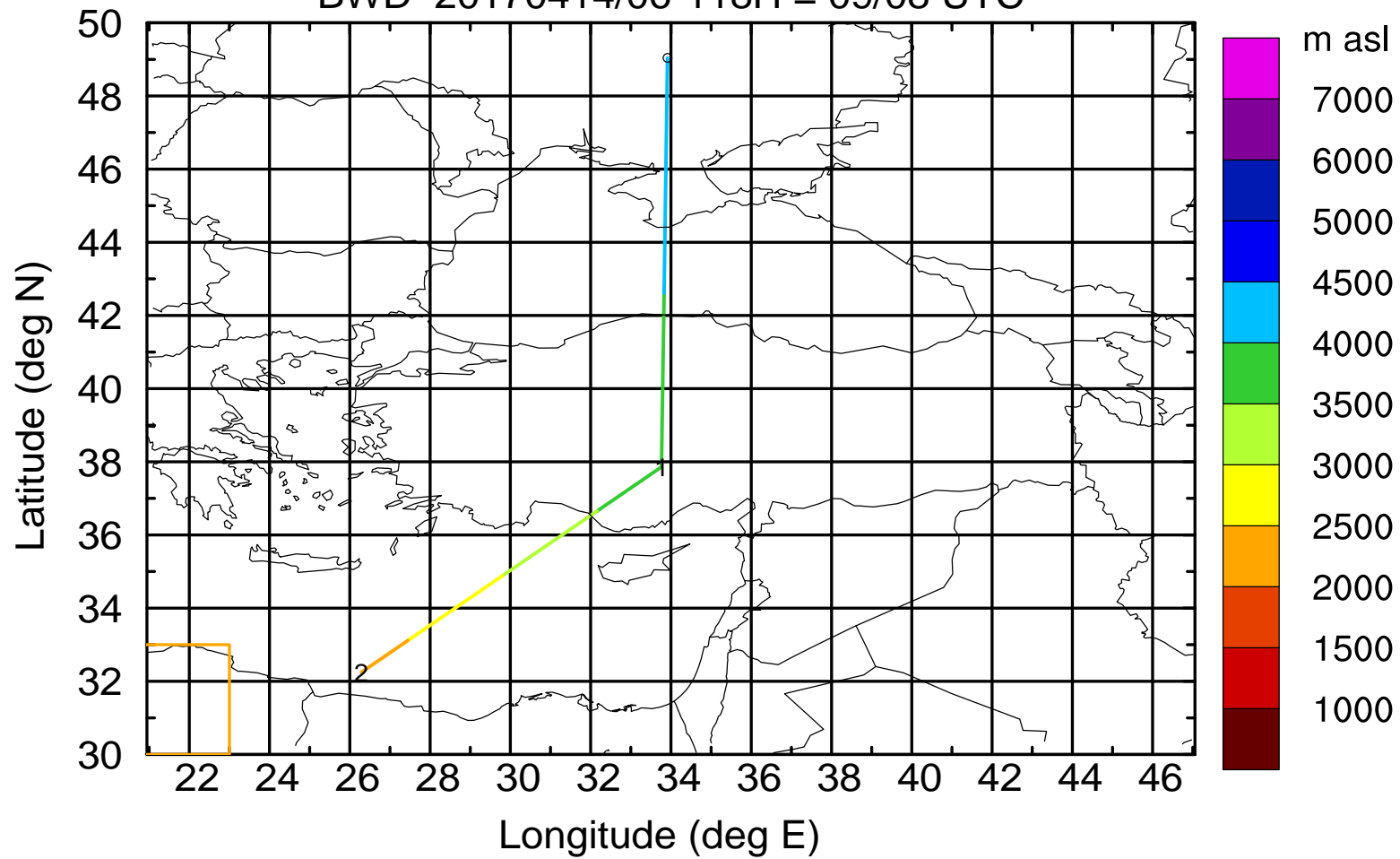
Level #6 of flight 170414a

BWD 20170414/06-117H = 09/09 UTC



Level #6 of flight 170414a

BWD 20170414/06-118H = 09/08 UTC



Level #6 of flight 170414a

BWD 20170414/06-119H = 09/07 UTC

