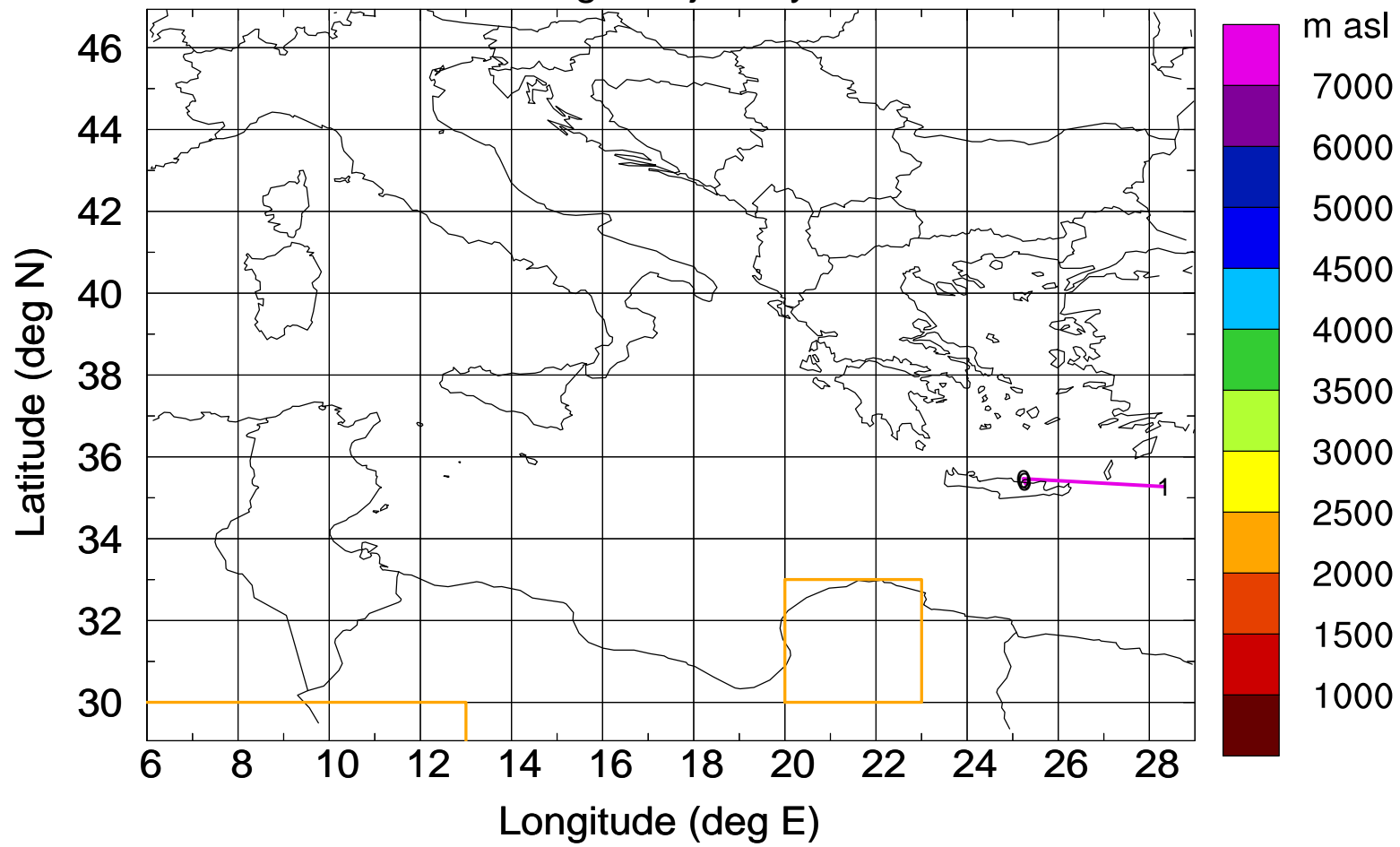


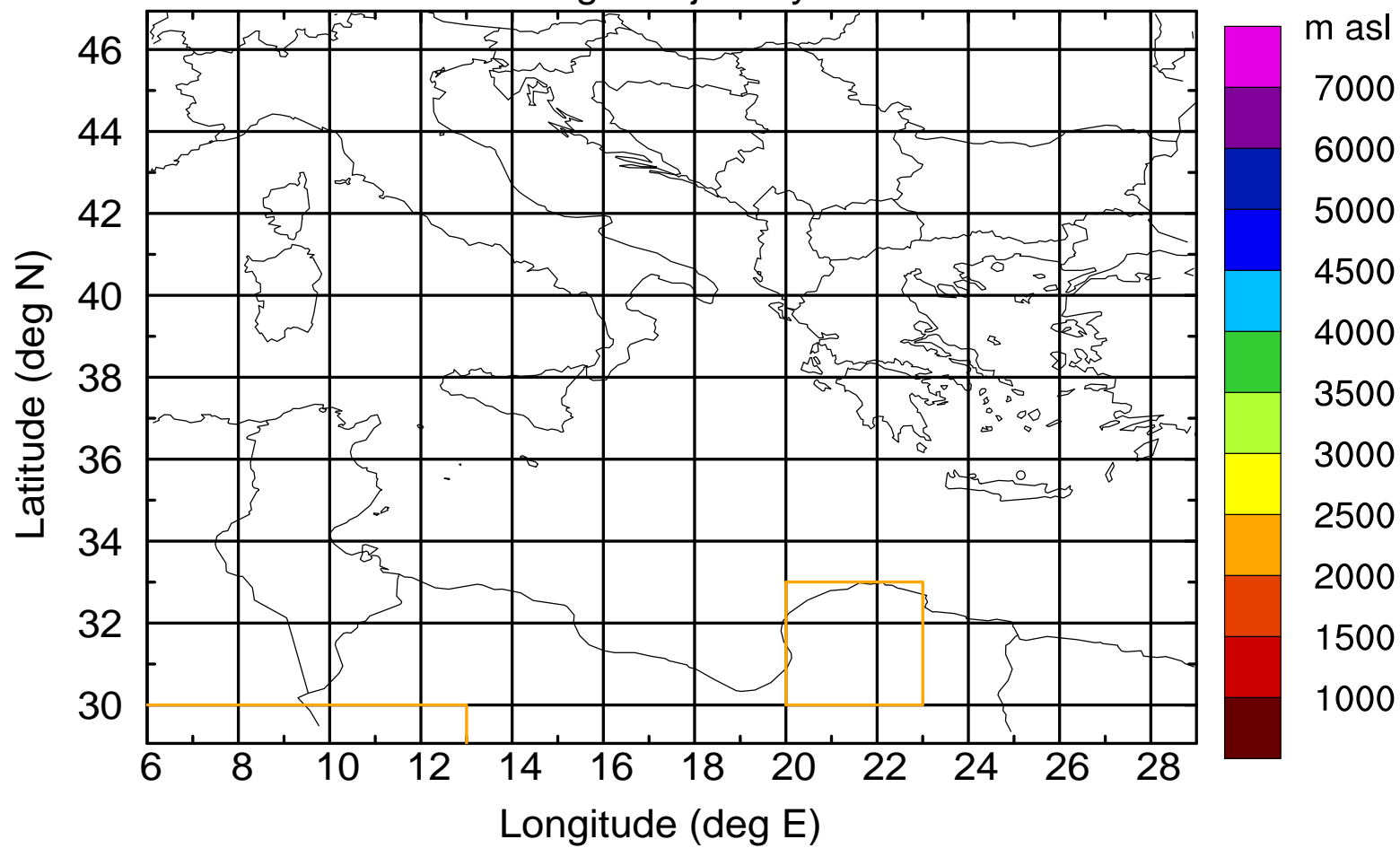
Level #4 of flight 170414a

Flight trajectory



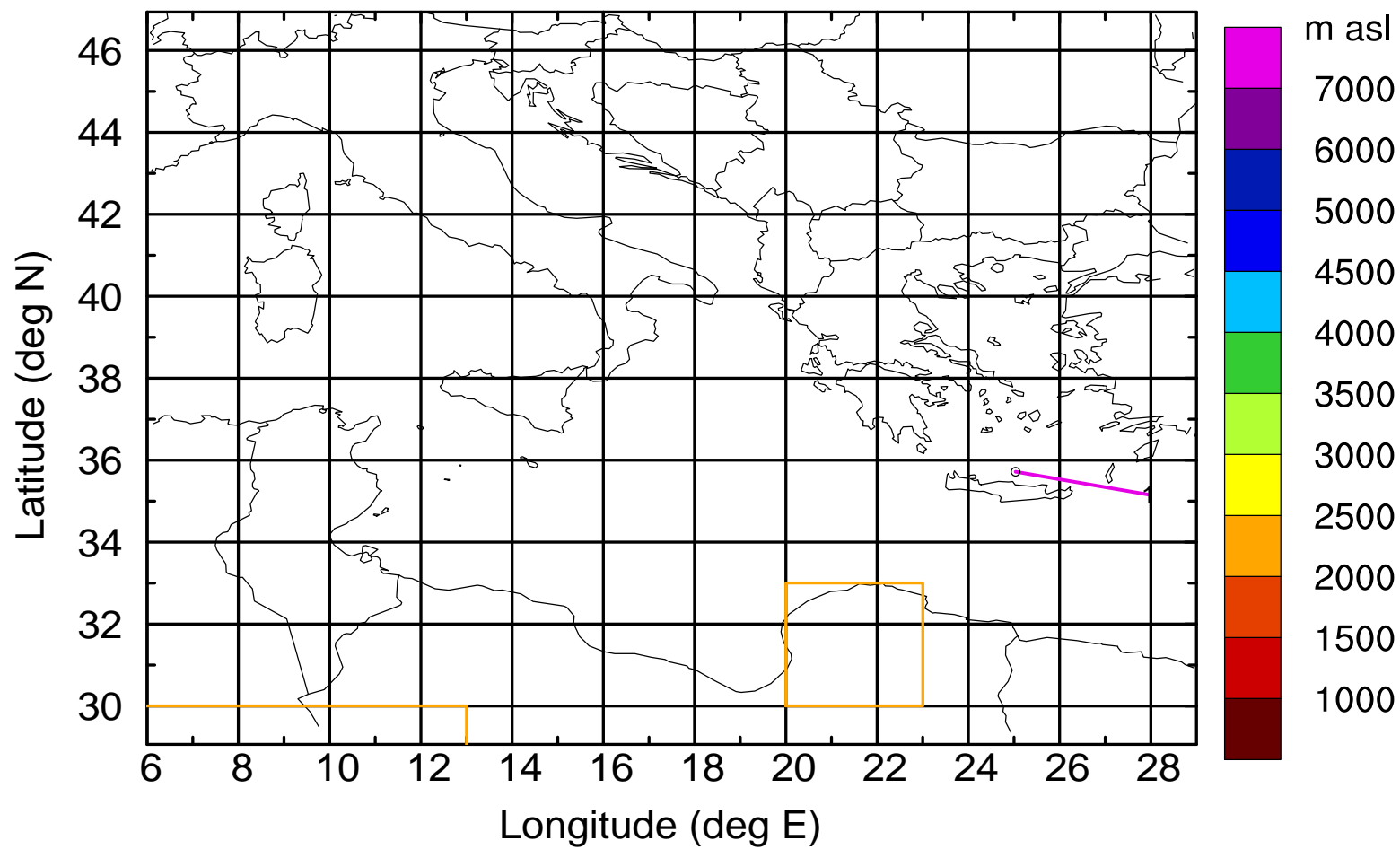
Level #4 of flight 170414a

Flight trajectory



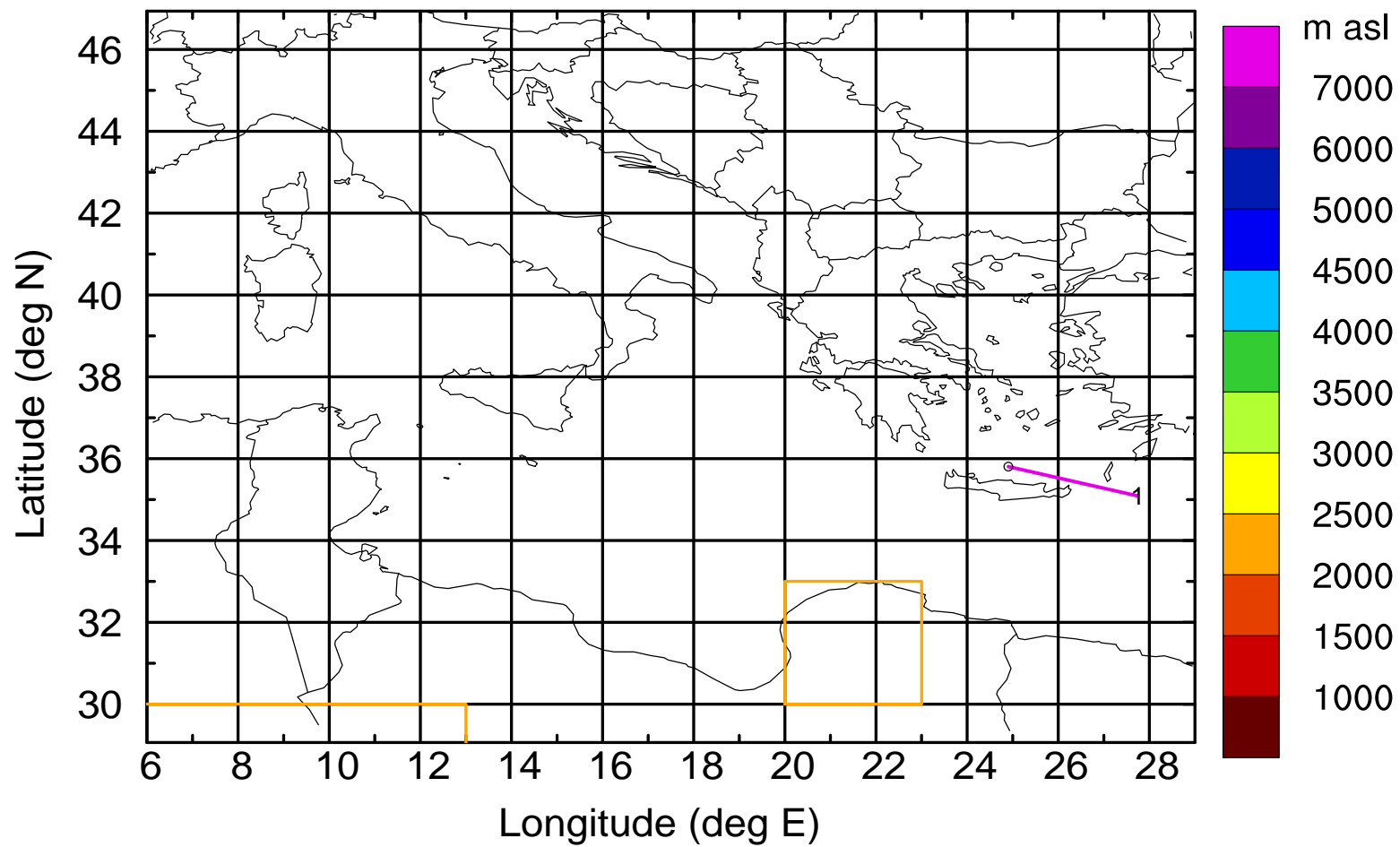
Level #4 of flight 170414a

BWD 20170414/05 -02H = 14/03 UTC



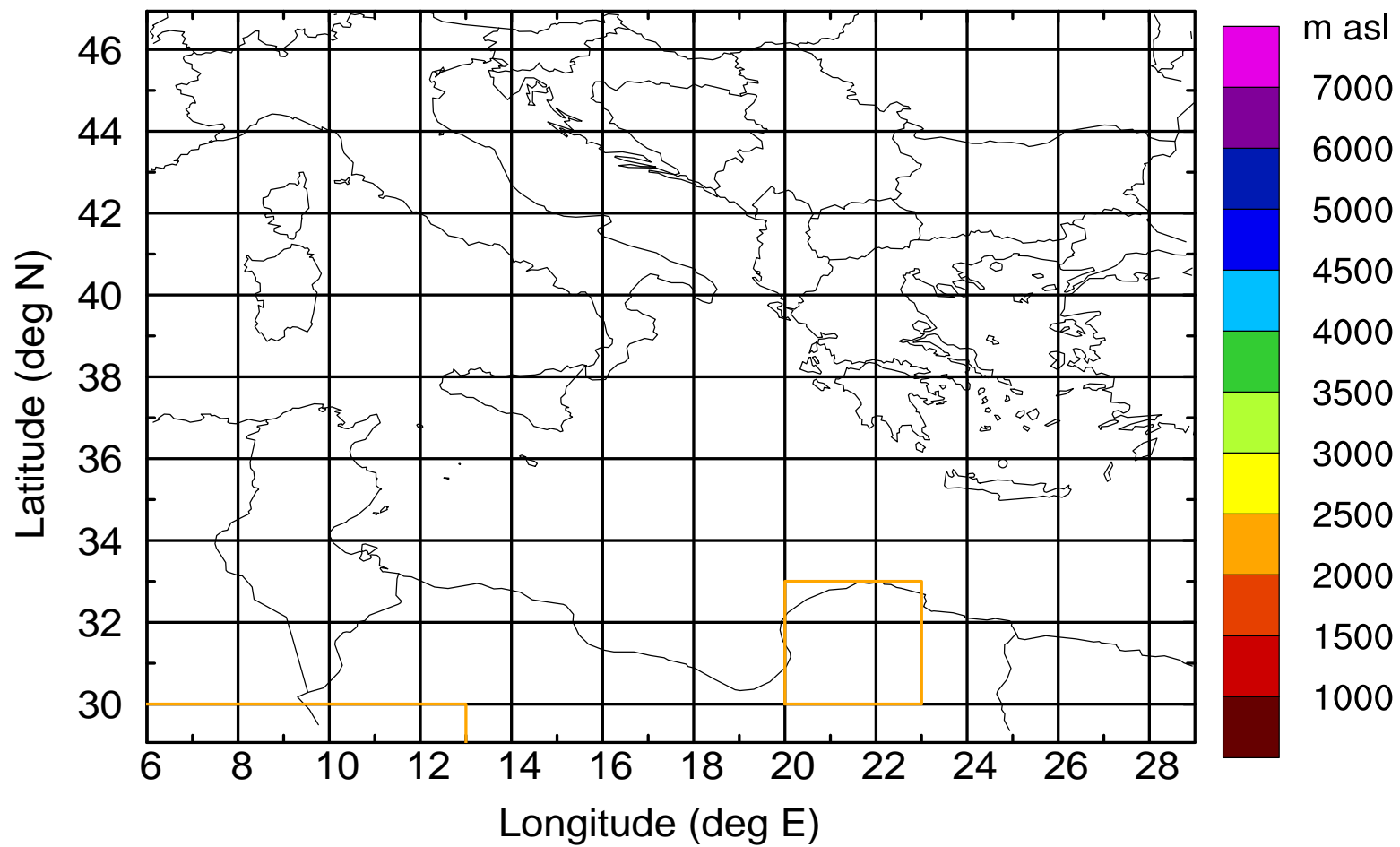
Level #4 of flight 170414a

BWD 20170414/05 -03H = 14/02 UTC



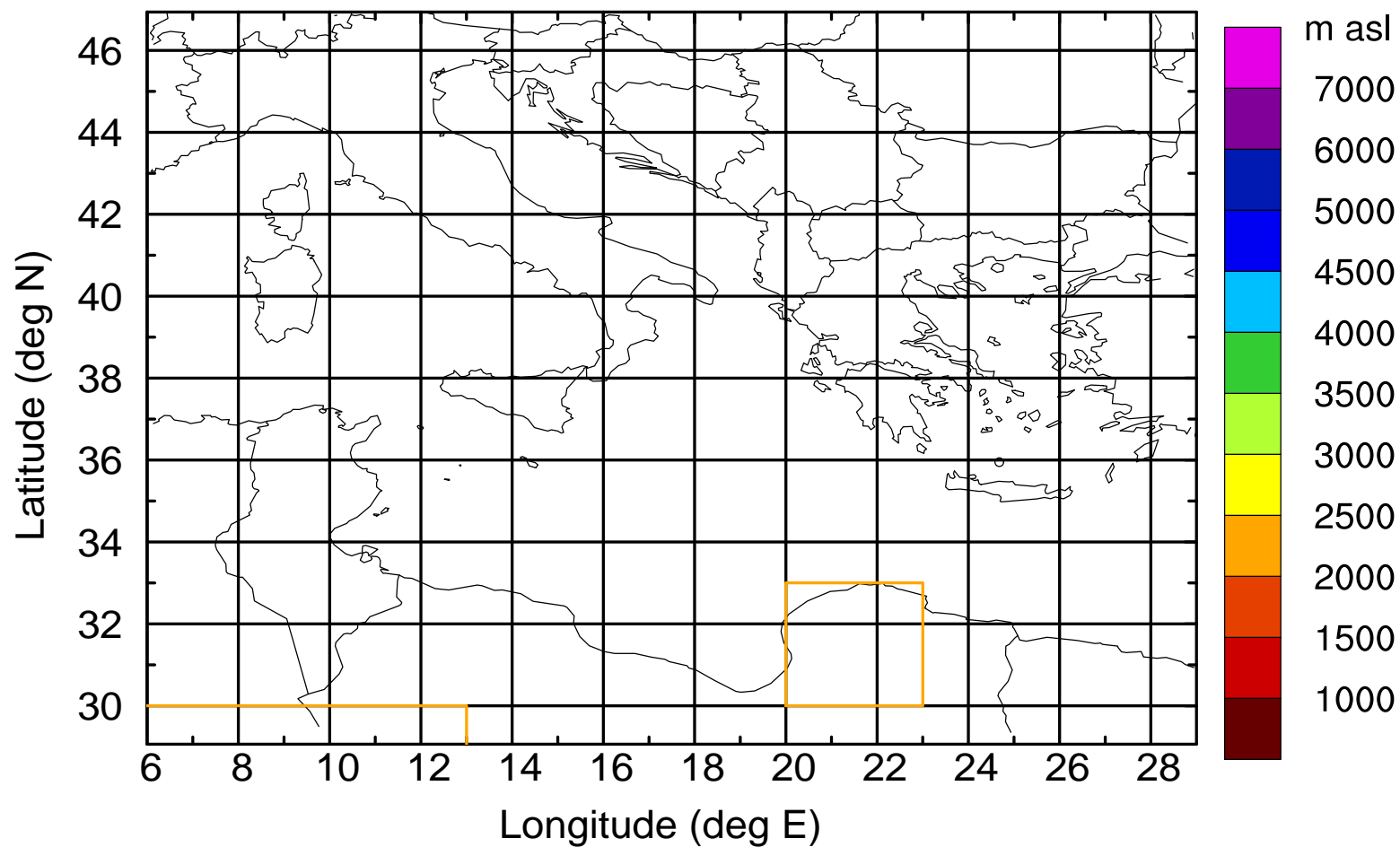
Level #4 of flight 170414a

BWD 20170414/05 -03H = 14/02 UTC



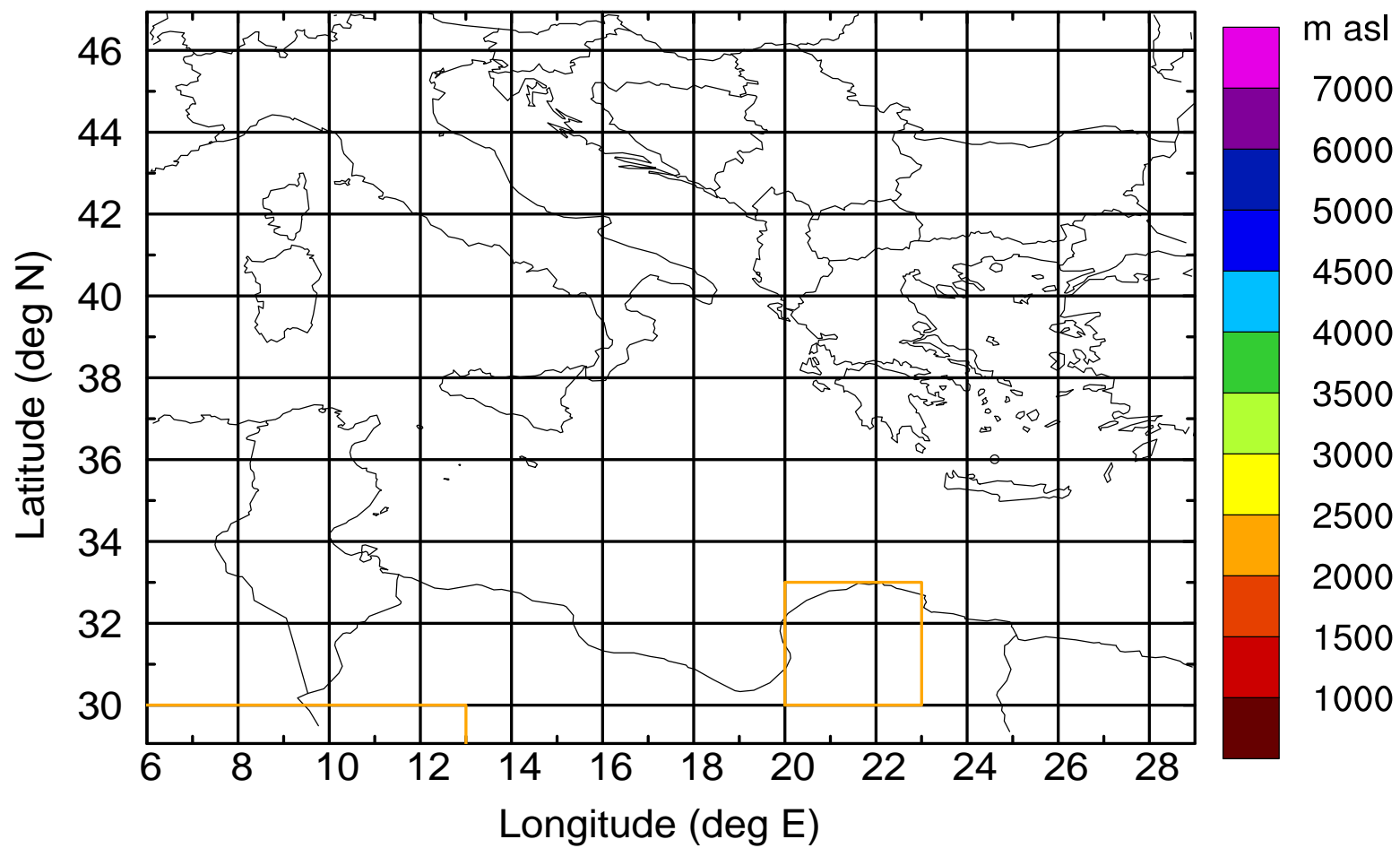
Level #4 of flight 170414a

BWD 20170414/05 -03H = 14/02 UTC



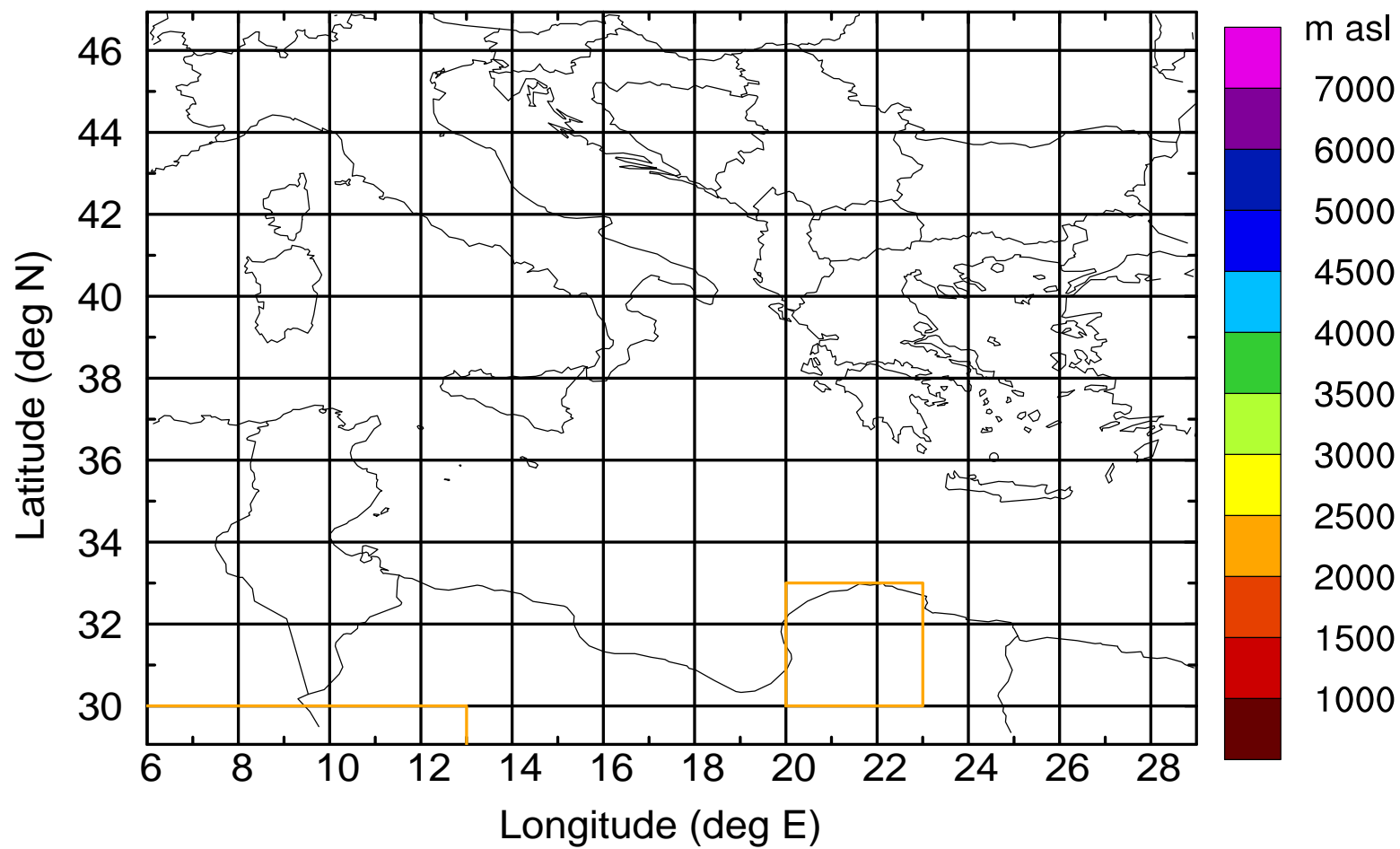
Level #4 of flight 170414a

BWD 20170414/05 -03H = 14/02 UTC



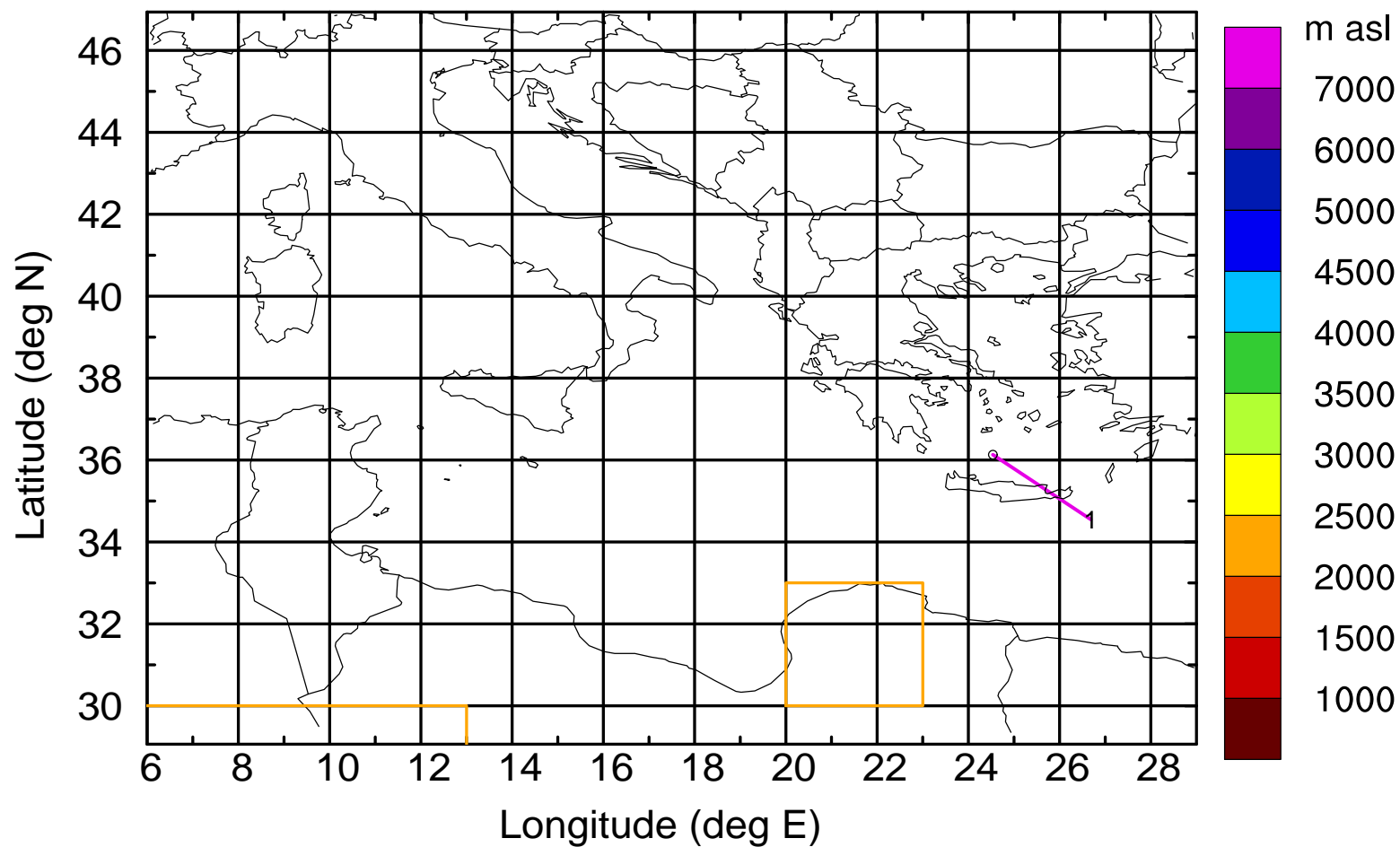
Level #4 of flight 170414a

BWD 20170414/05 -03H = 14/02 UTC



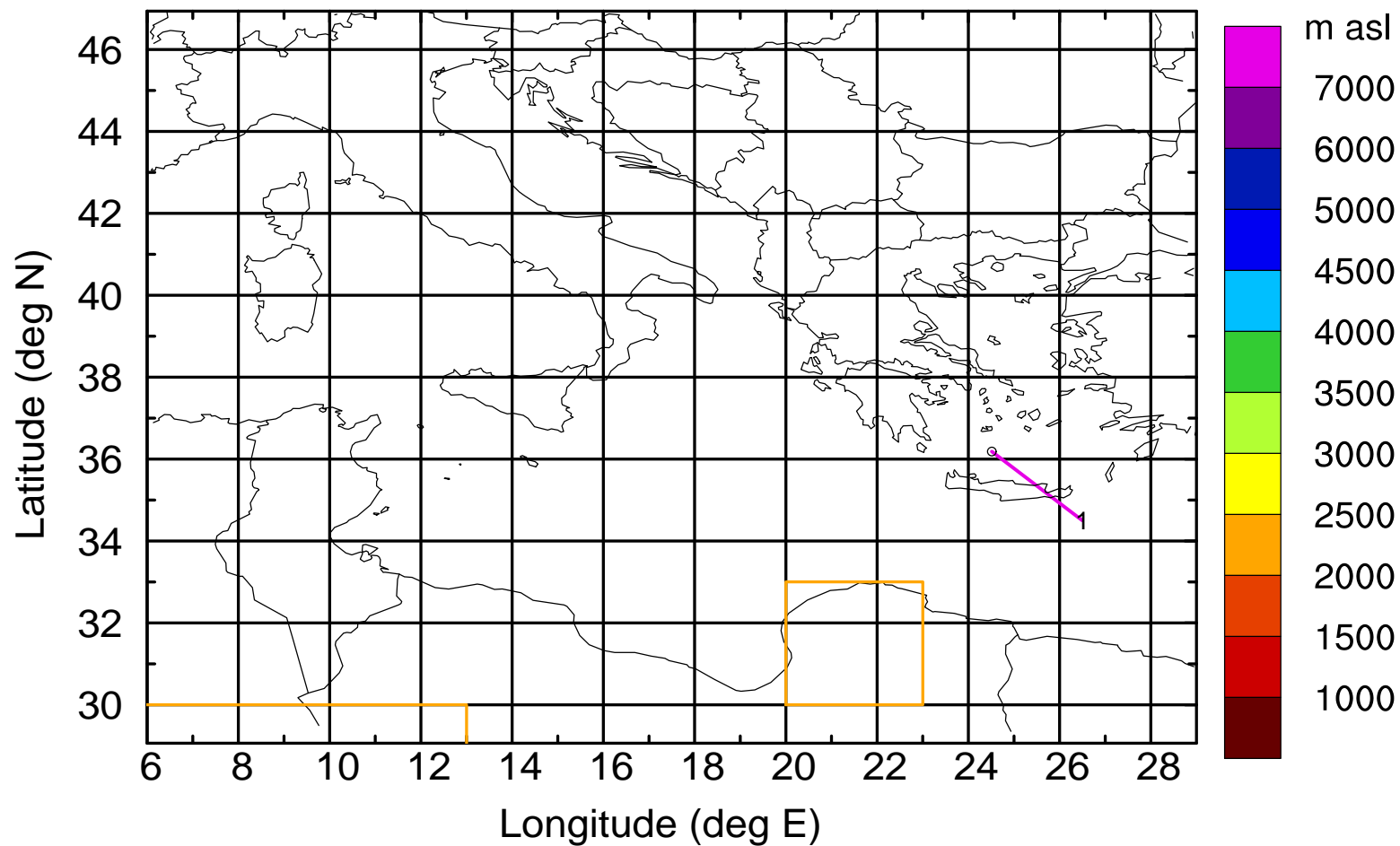
Level #4 of flight 170414a

BWD 20170414/05 -08H = 13/21 UTC



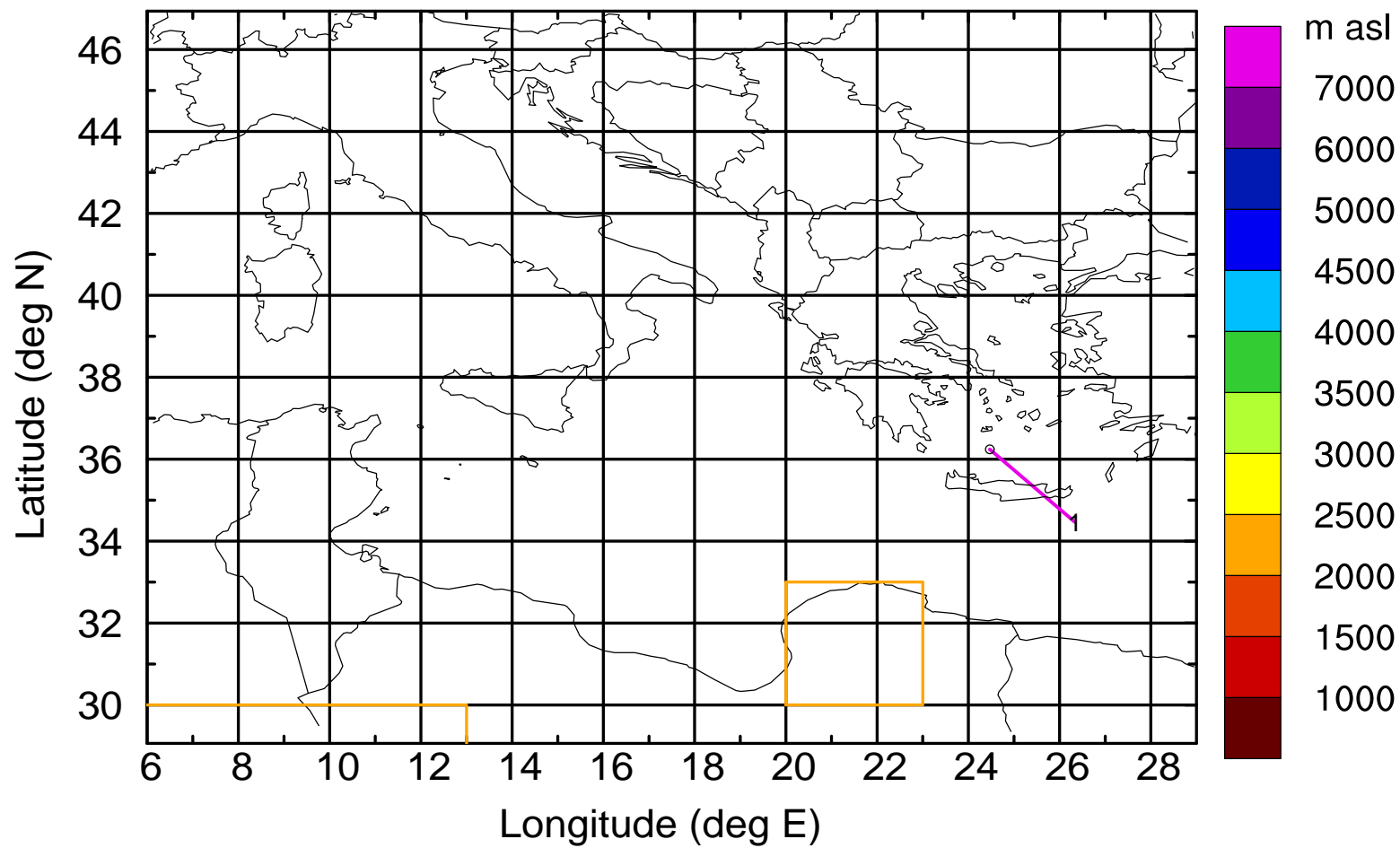
Level #4 of flight 170414a

BWD 20170414/05 -09H = 13/20 UTC



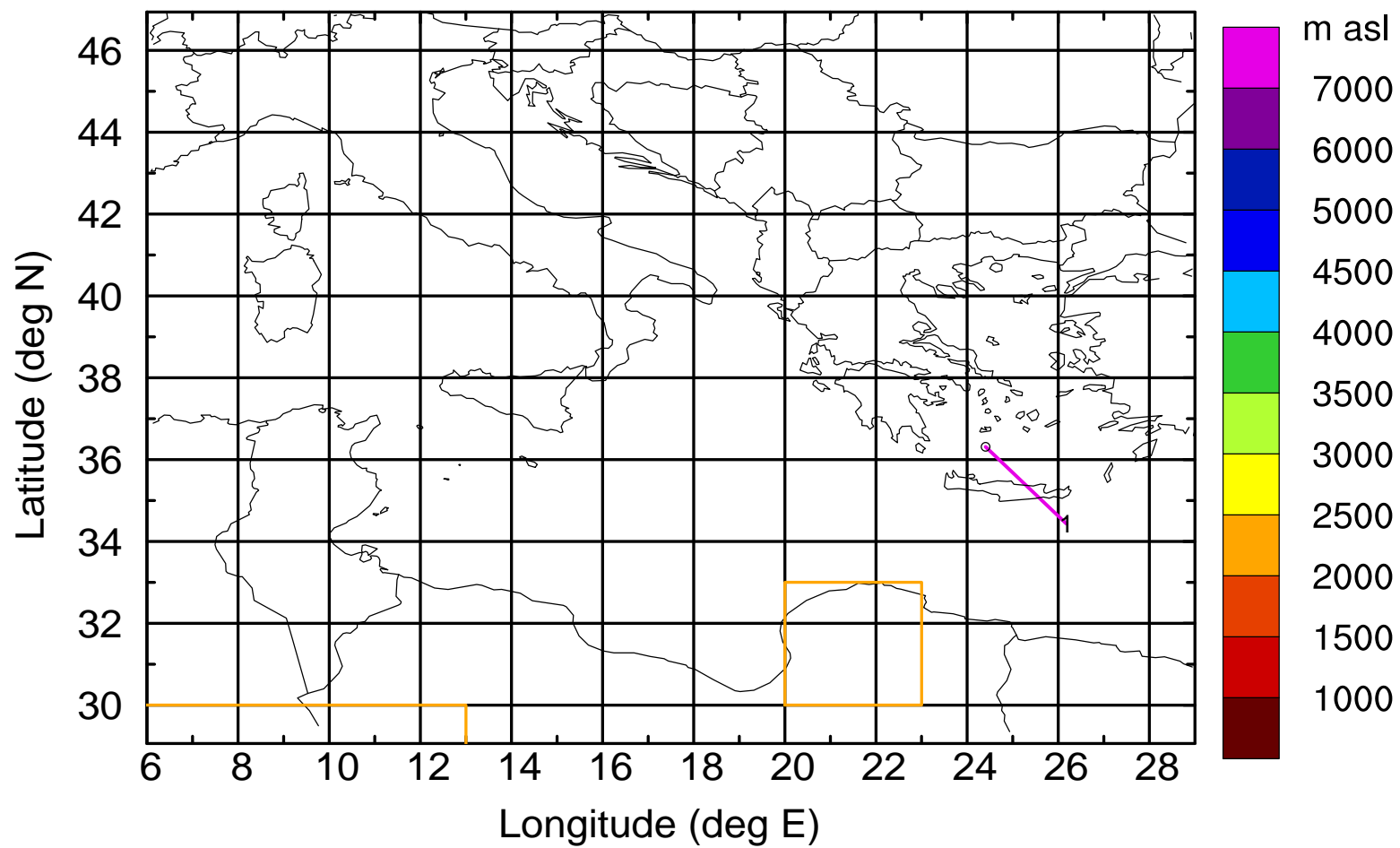
Level #4 of flight 170414a

BWD 20170414/05 -10H = 13/19 UTC



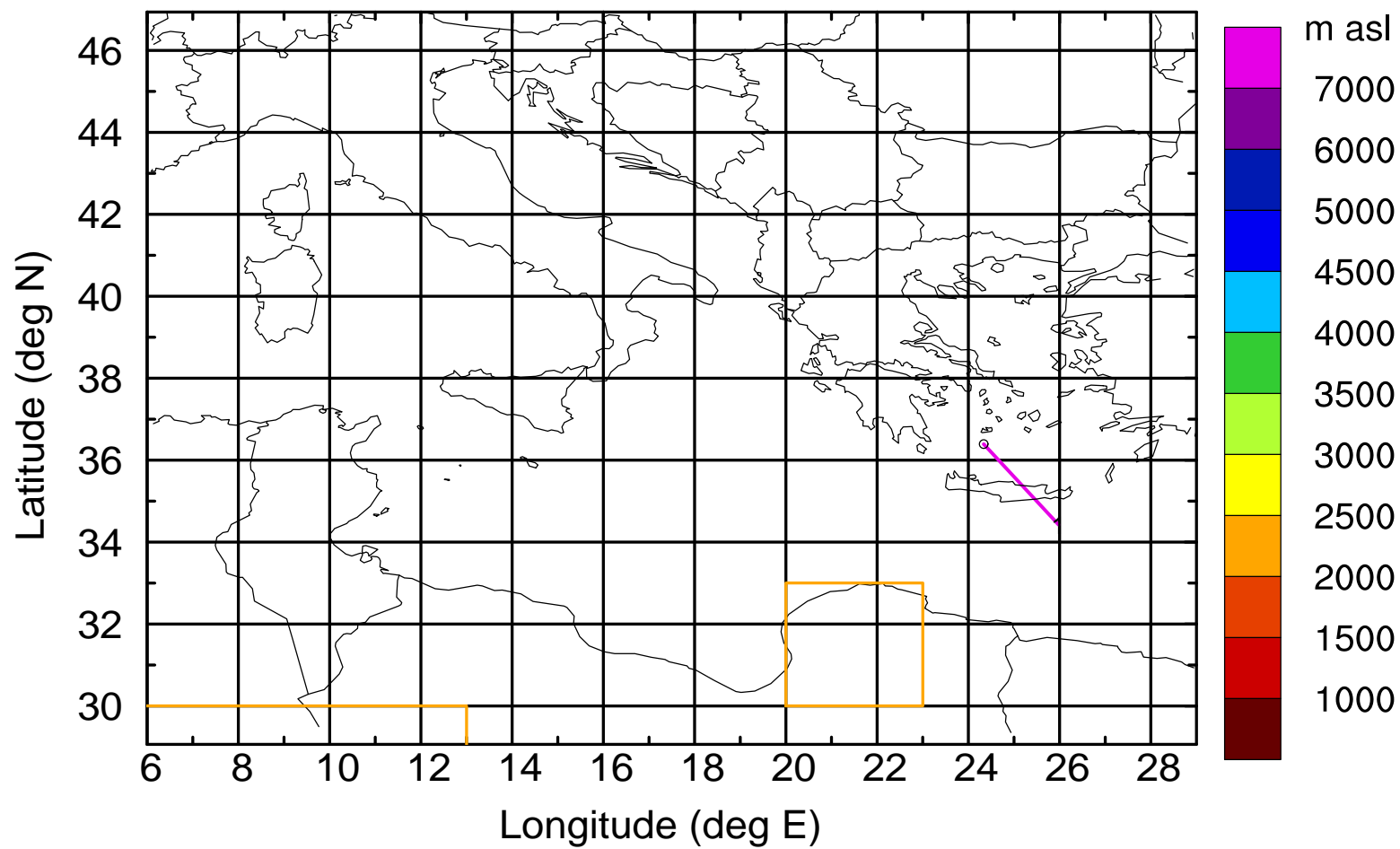
Level #4 of flight 170414a

BWD 20170414/05 -11H = 13/18 UTC



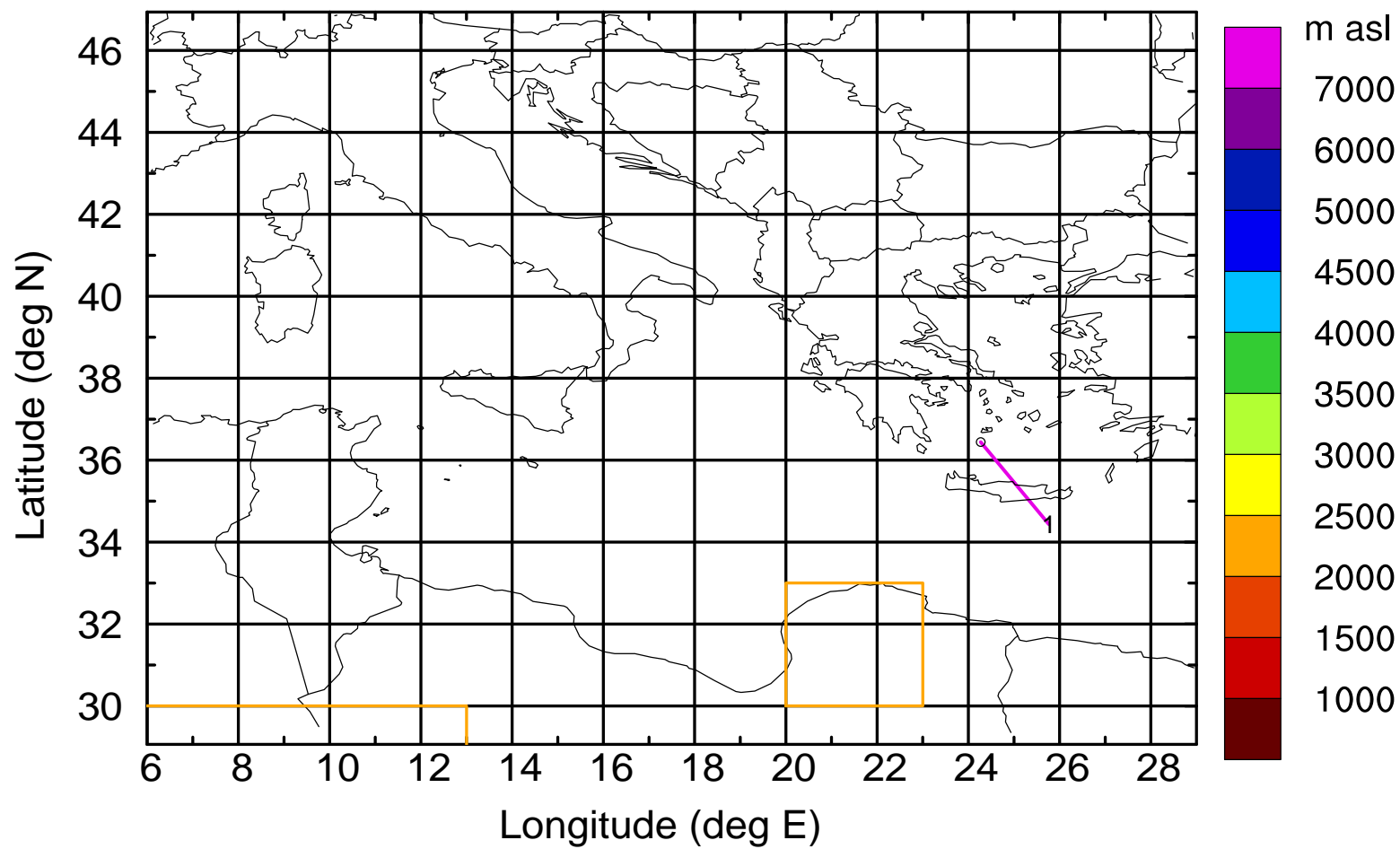
Level #4 of flight 170414a

BWD 20170414/05 -12H = 13/17 UTC



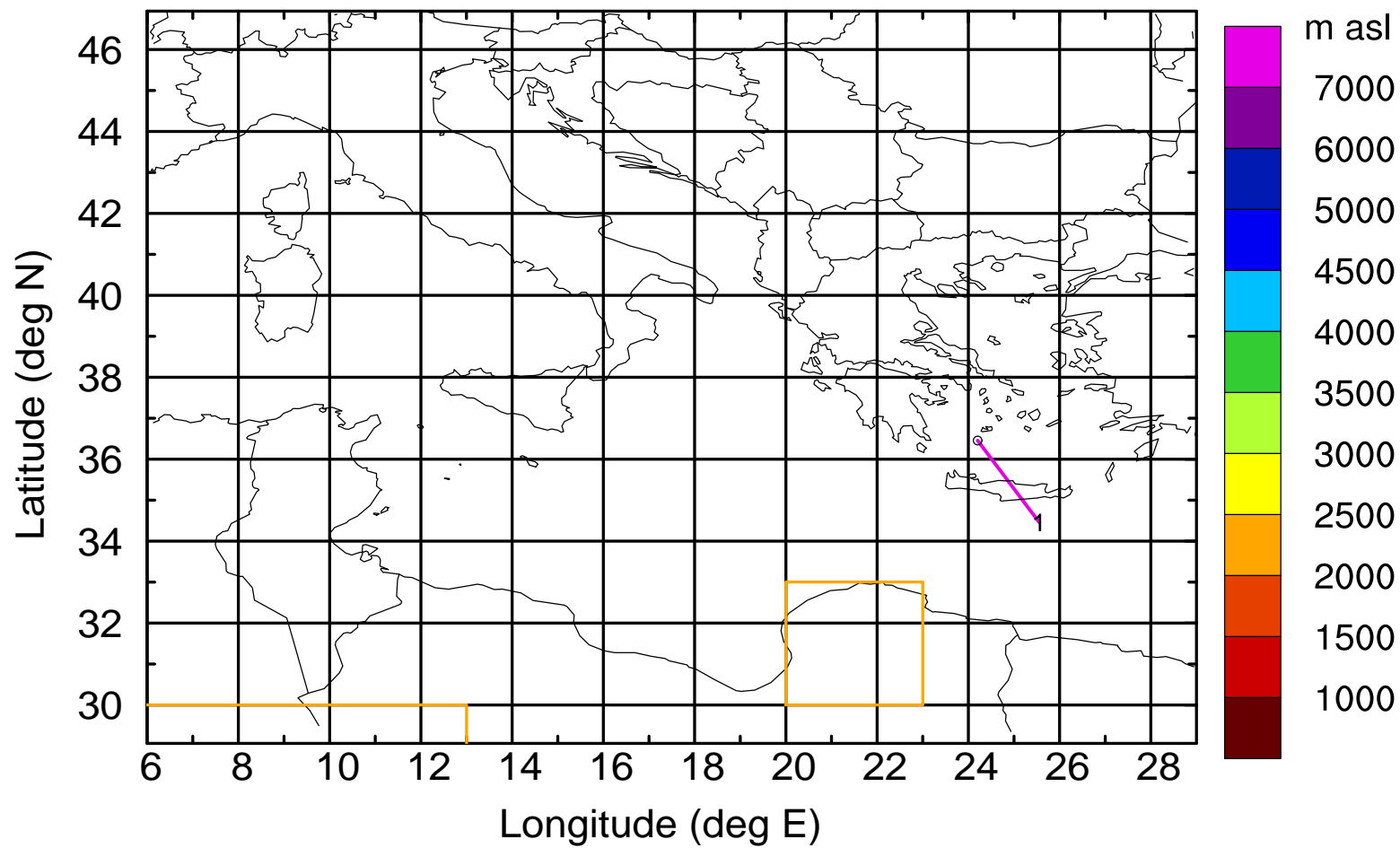
Level #4 of flight 170414a

BWD 20170414/05 -13H = 13/16 UTC



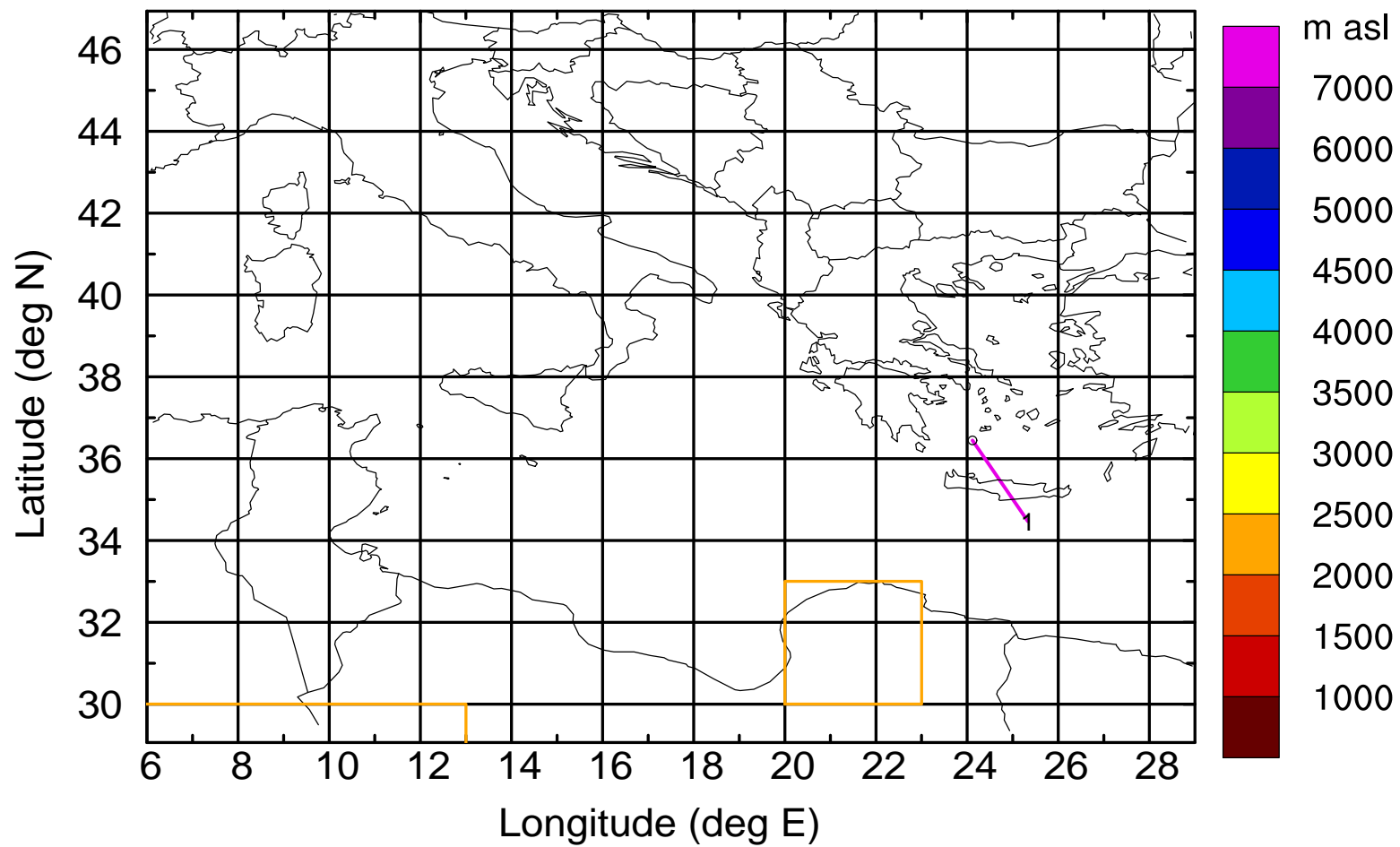
Level #4 of flight 170414a

BWD 20170414/05 -14H = 13/15 UTC



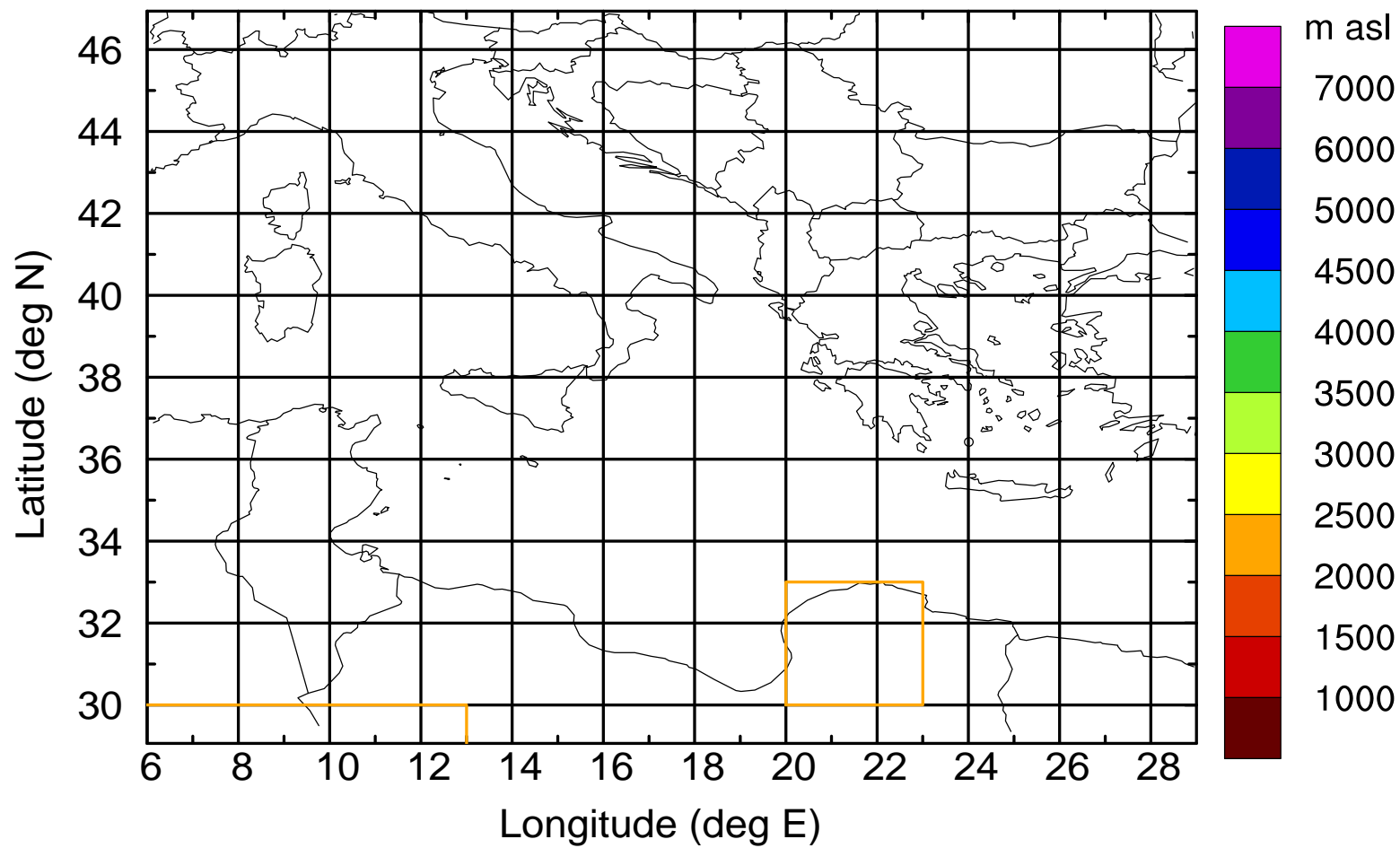
Level #4 of flight 170414a

BWD 20170414/05 -15H = 13/14 UTC



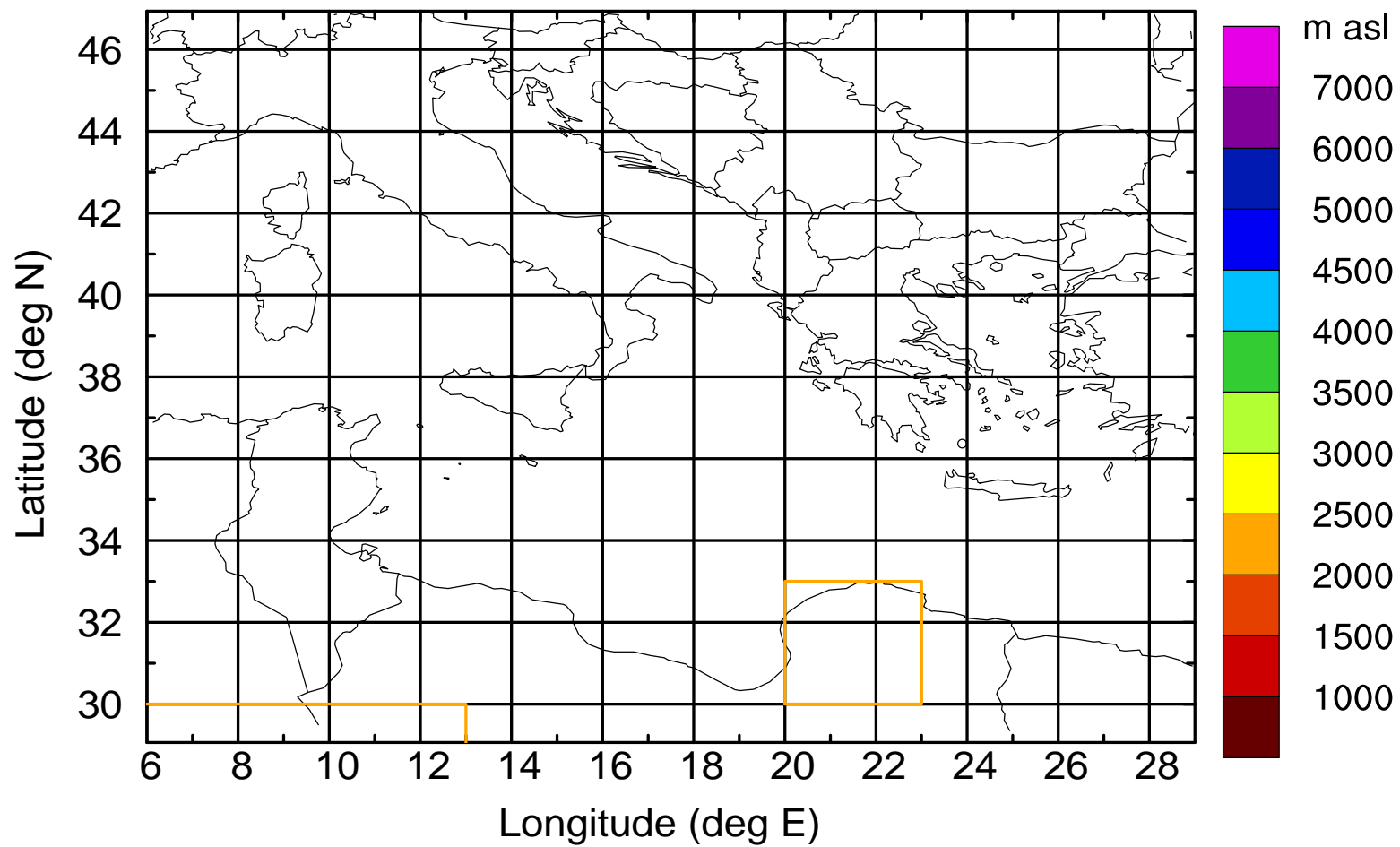
Level #4 of flight 170414a

BWD 20170414/05 -15H = 13/14 UTC



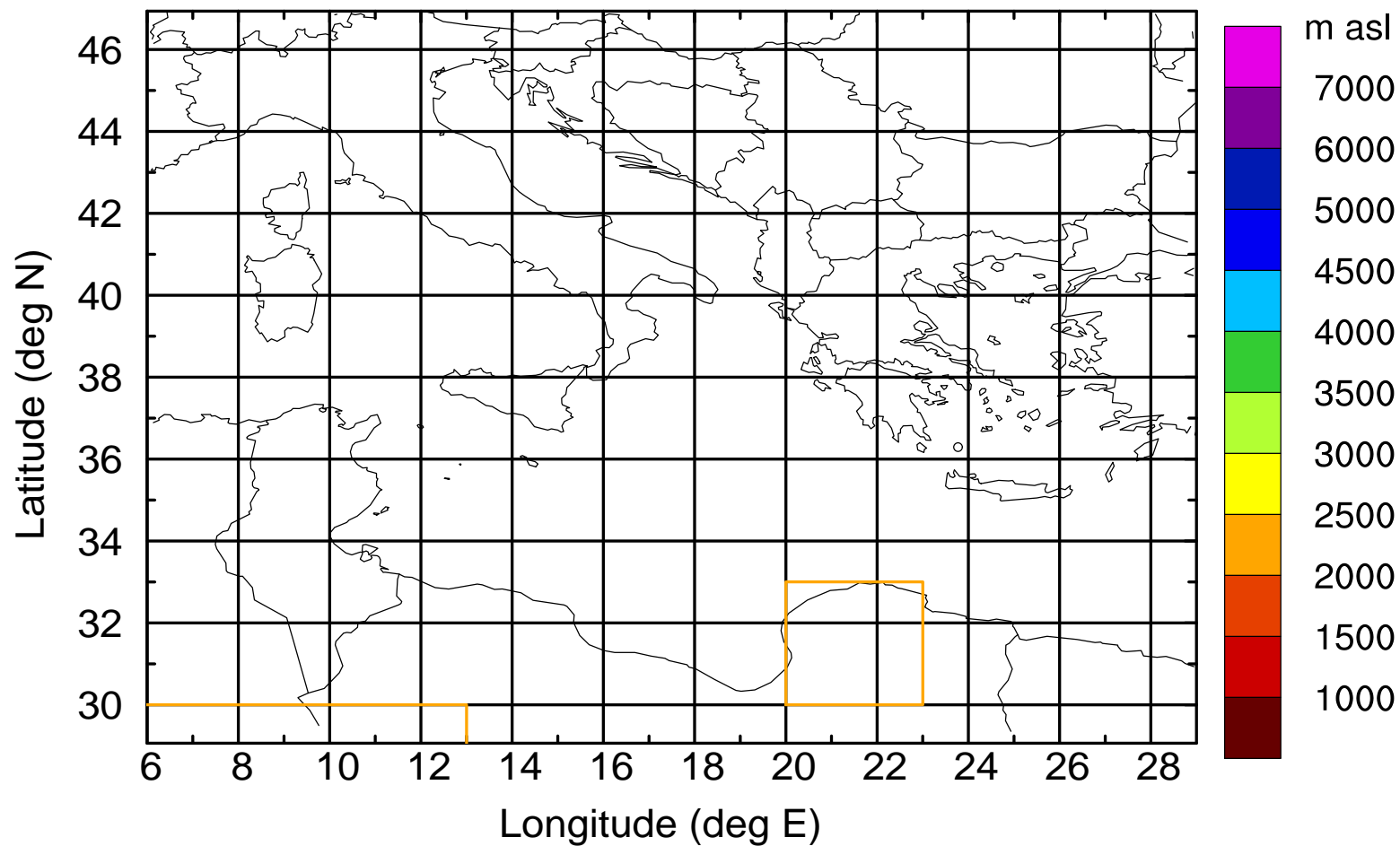
Level #4 of flight 170414a

BWD 20170414/05 -15H = 13/14 UTC



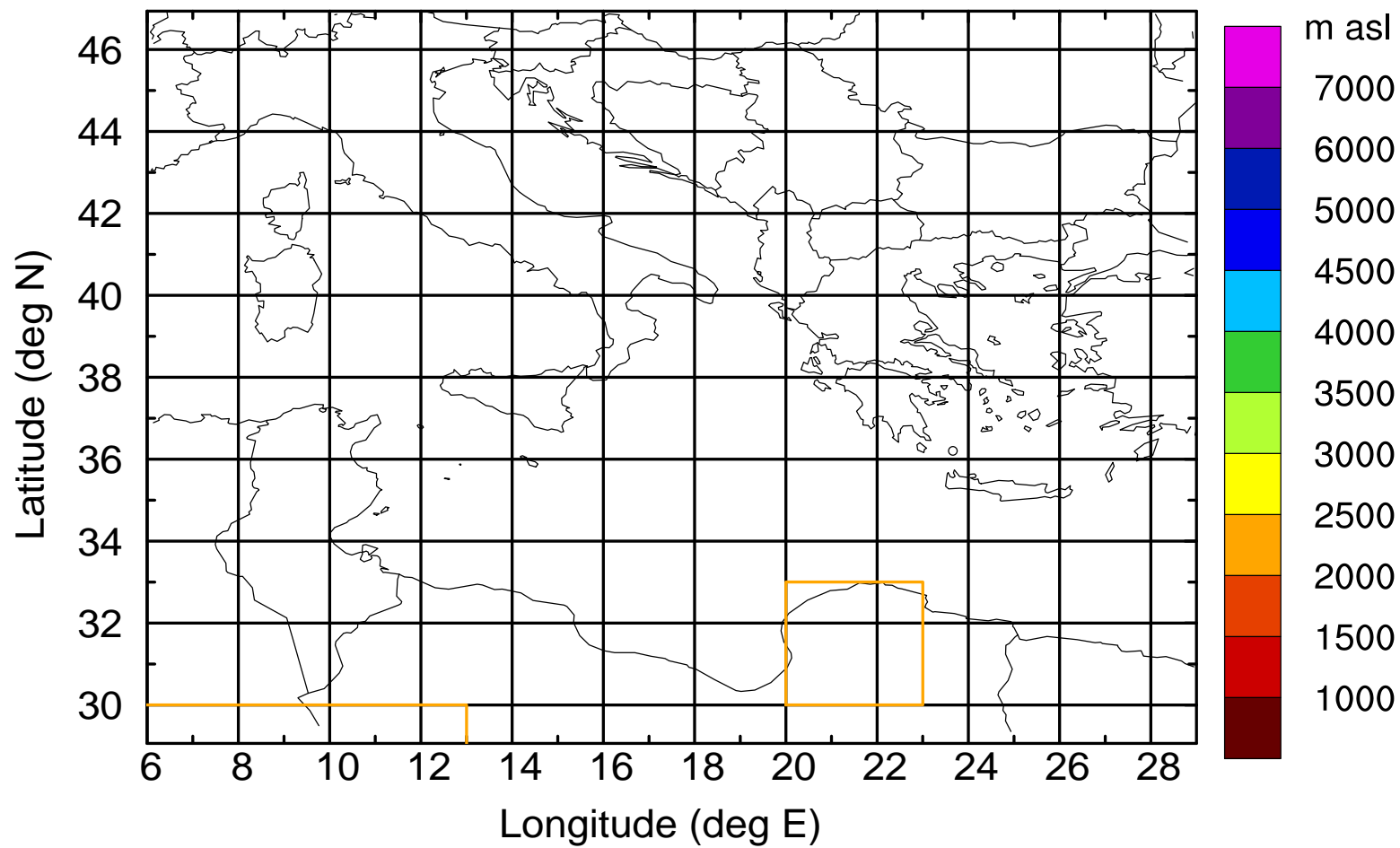
Level #4 of flight 170414a

BWD 20170414/05 -15H = 13/14 UTC



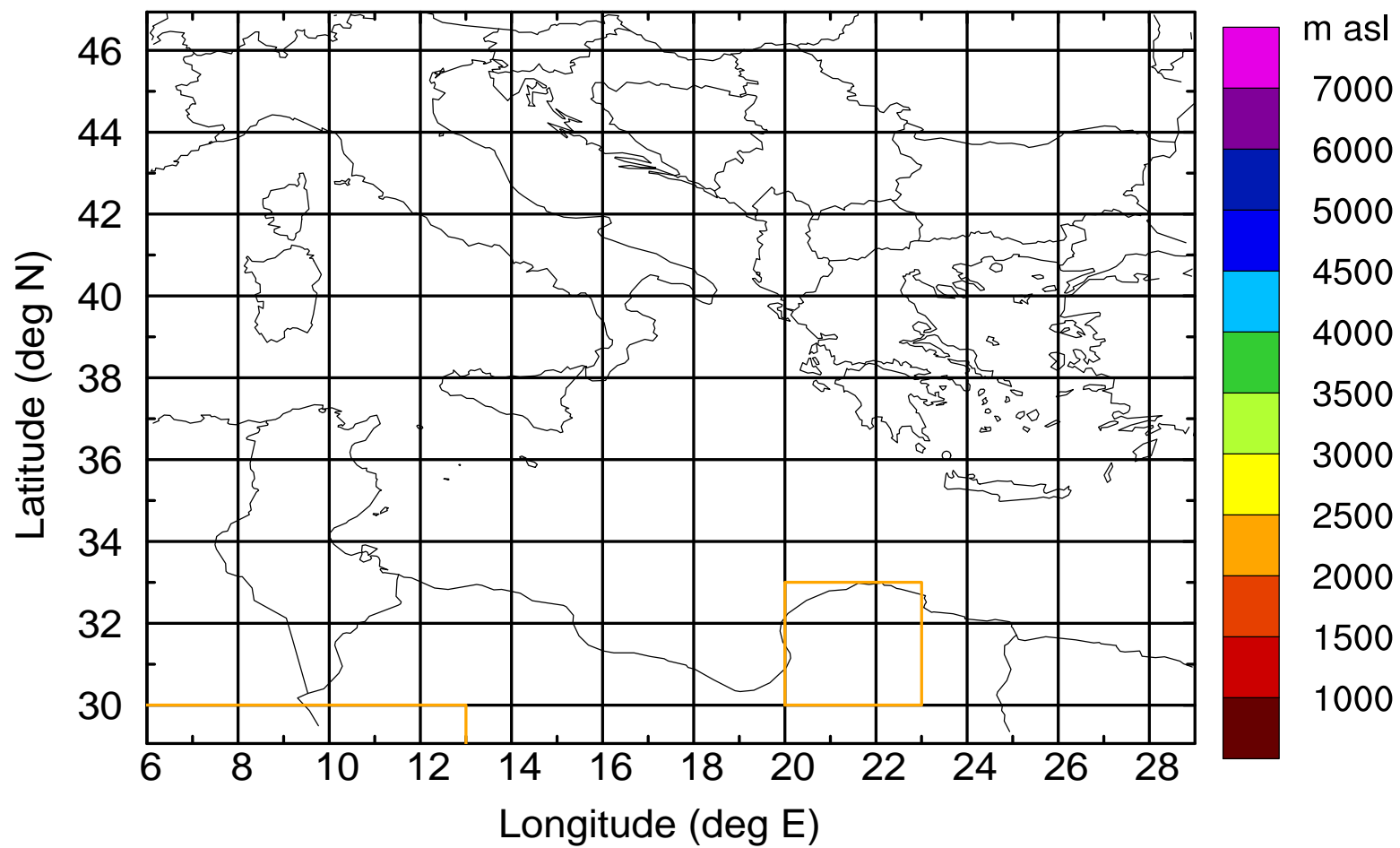
Level #4 of flight 170414a

BWD 20170414/05 -15H = 13/14 UTC



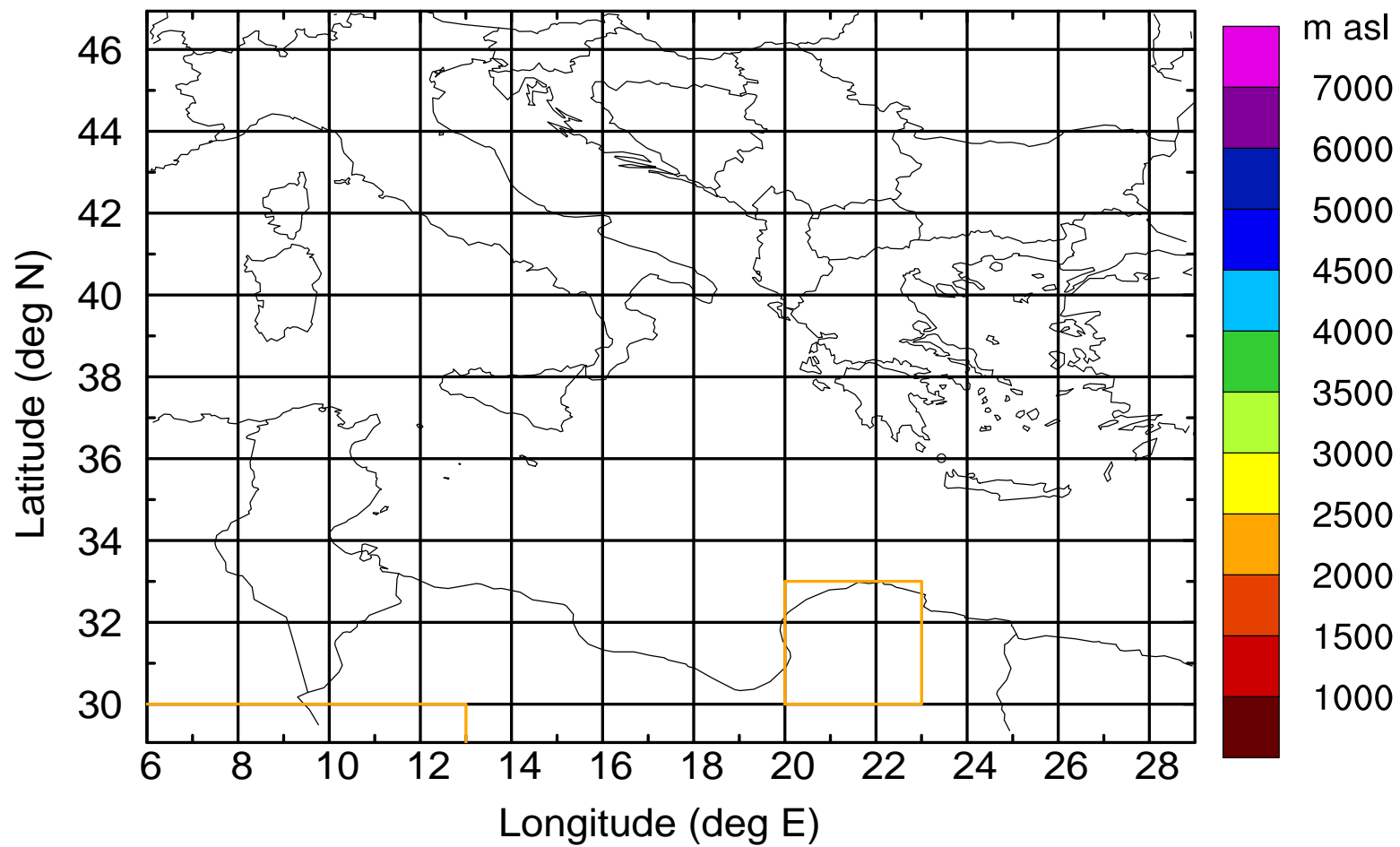
Level #4 of flight 170414a

BWD 20170414/05 -15H = 13/14 UTC



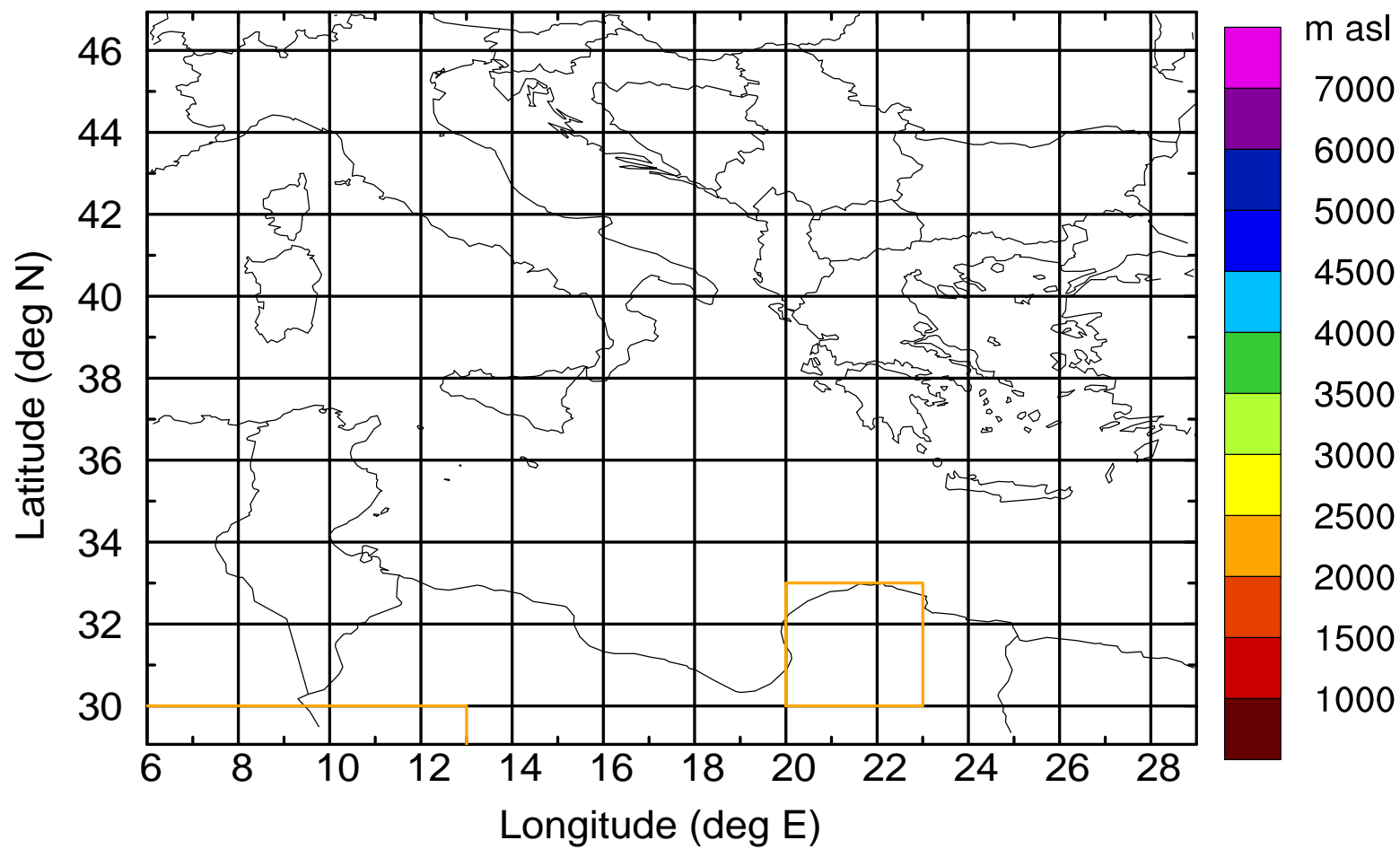
Level #4 of flight 170414a

BWD 20170414/05 -15H = 13/14 UTC



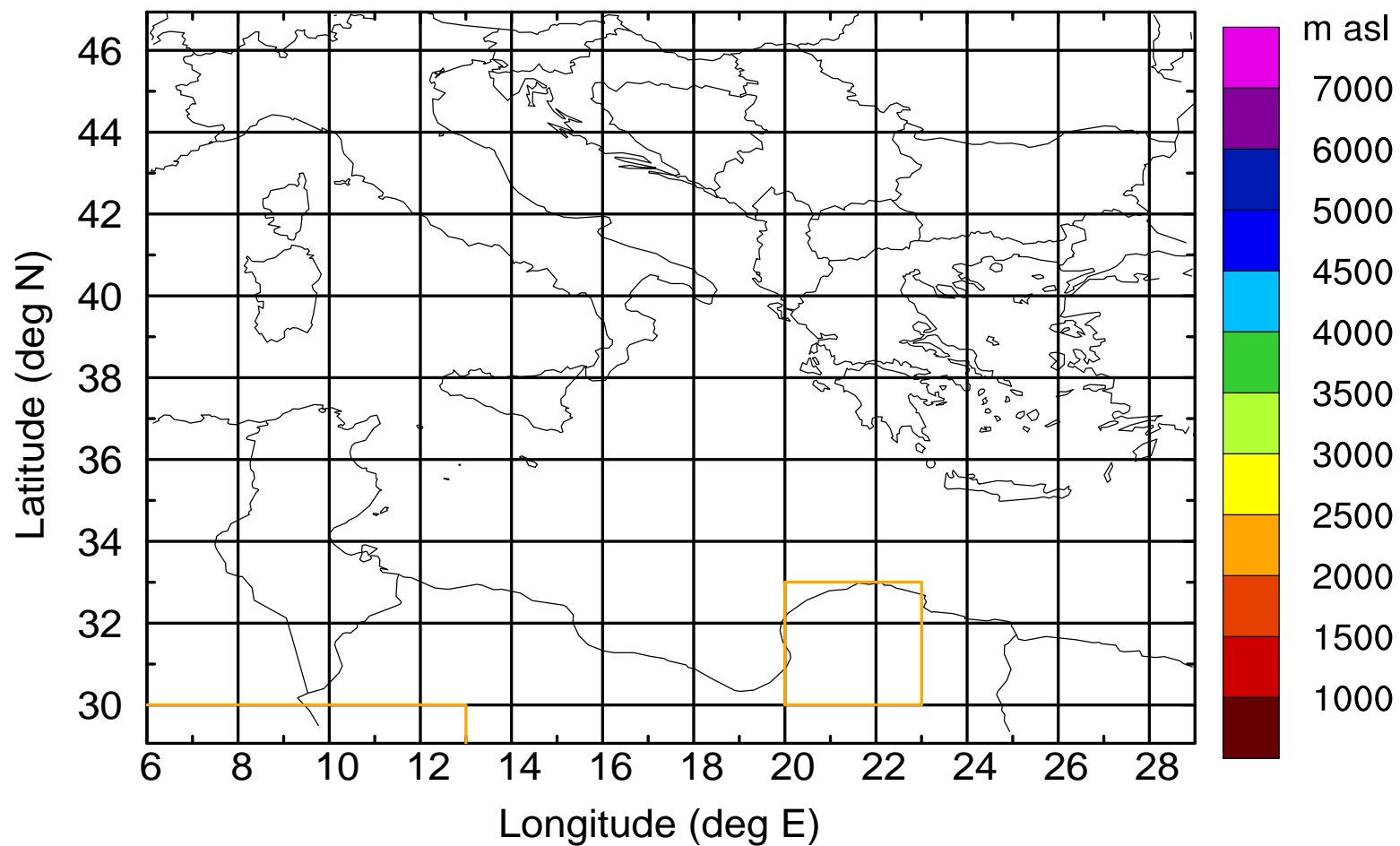
Level #4 of flight 170414a

BWD 20170414/05 -15H = 13/14 UTC



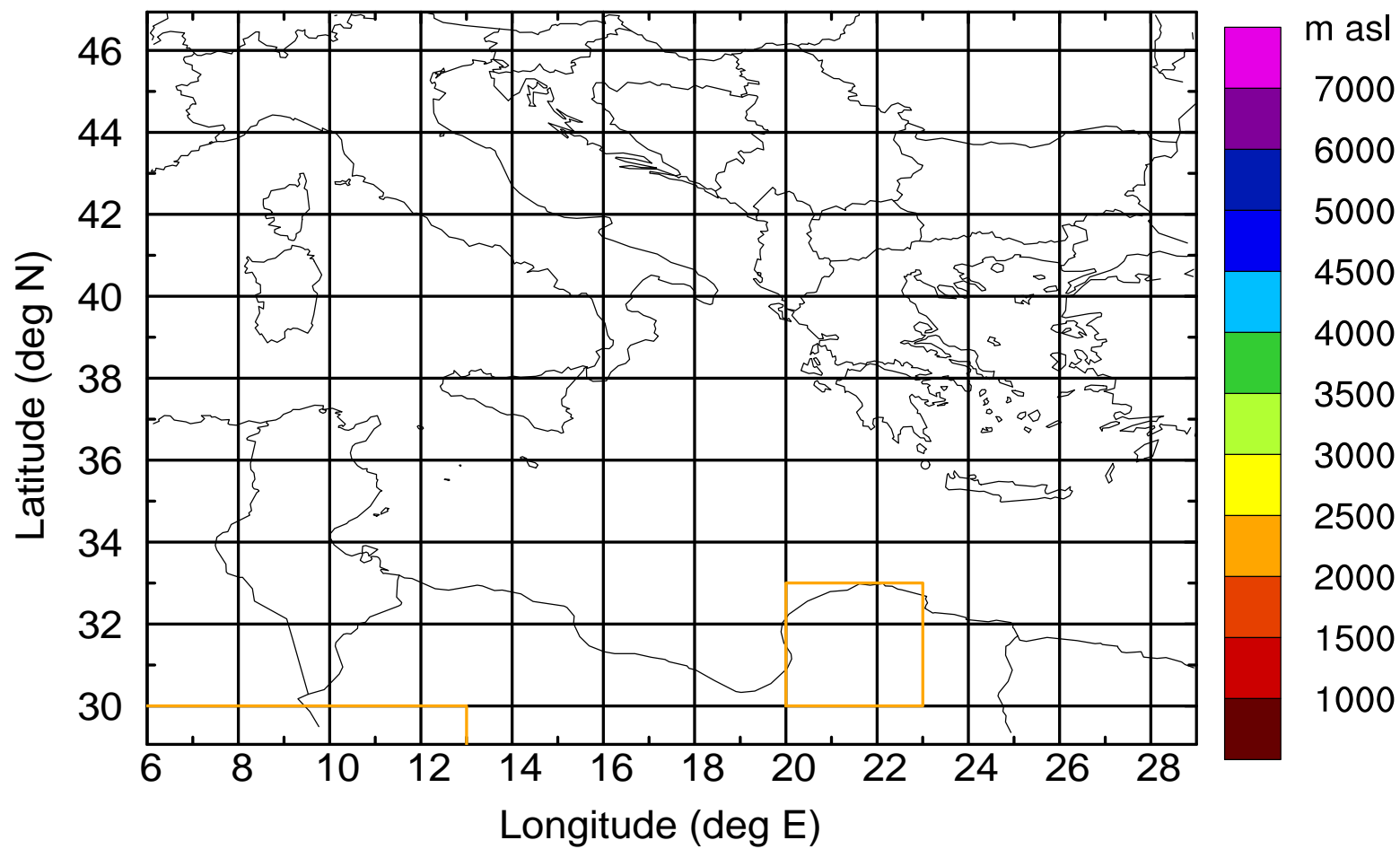
Level #4 of flight 170414a

BWD 20170414/05 -15H = 13/14 UTC



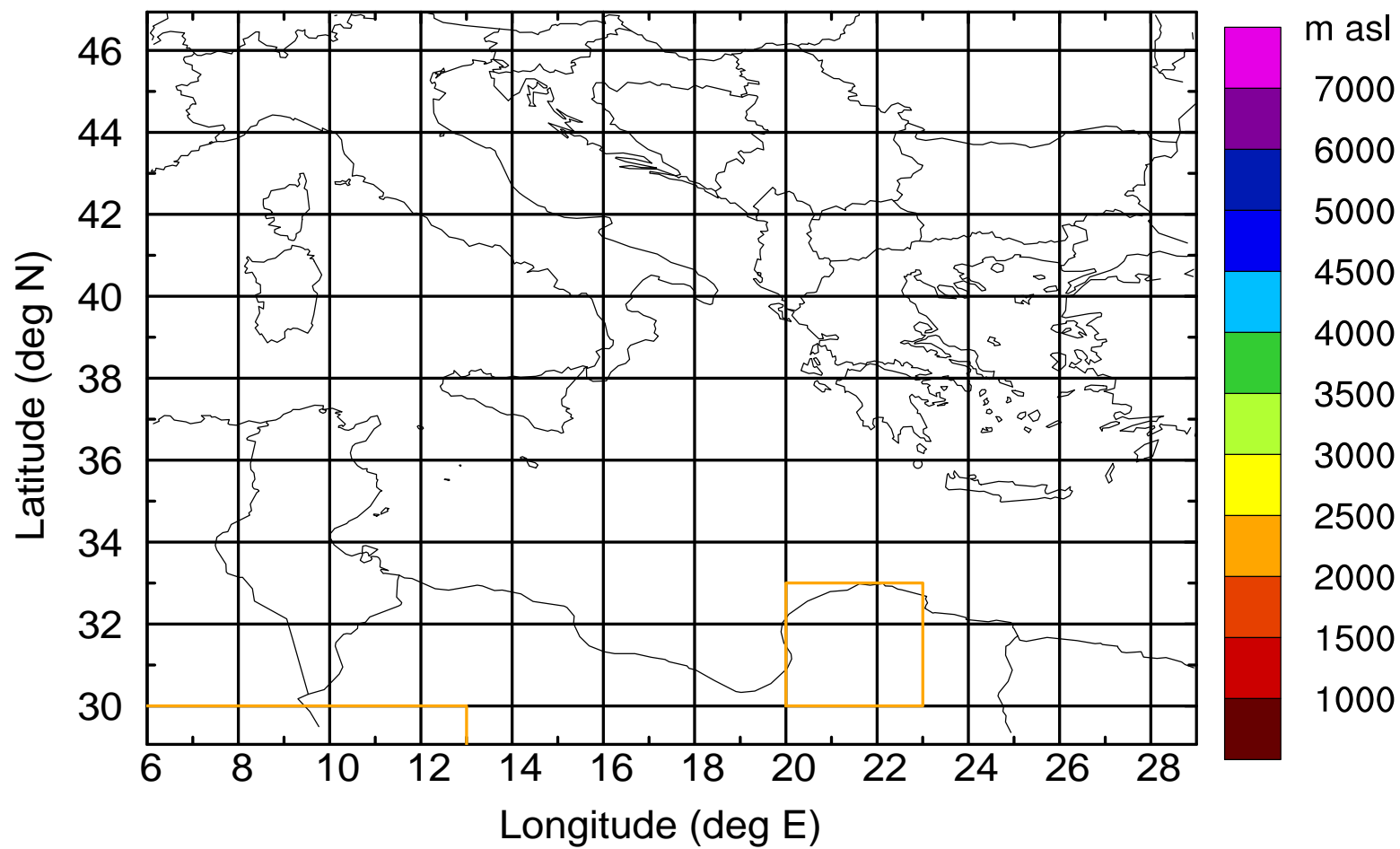
Level #4 of flight 170414a

BWD 20170414/05 -15H = 13/14 UTC



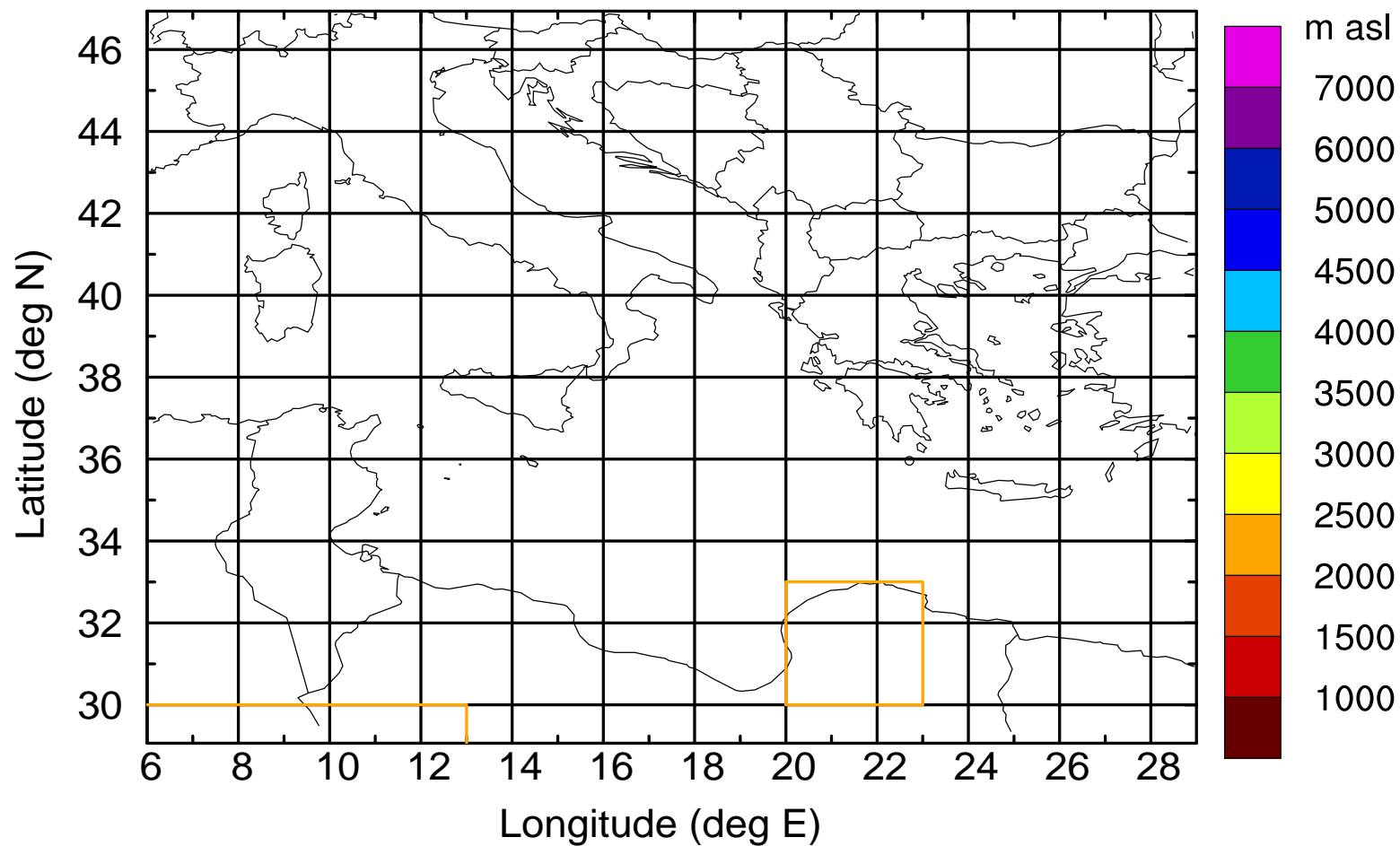
Level #4 of flight 170414a

BWD 20170414/05 -15H = 13/14 UTC



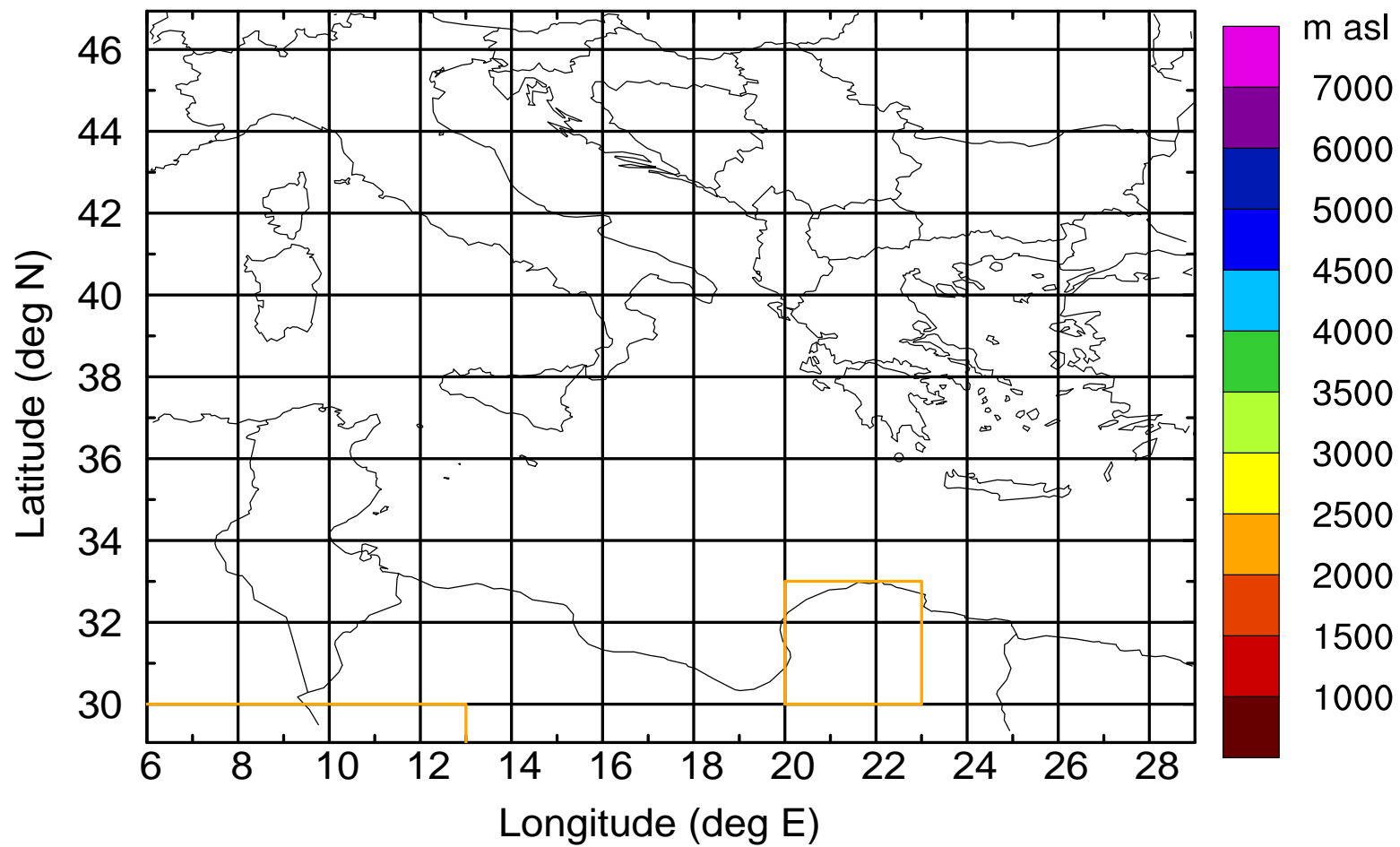
Level #4 of flight 170414a

BWD 20170414/05 -15H = 13/14 UTC



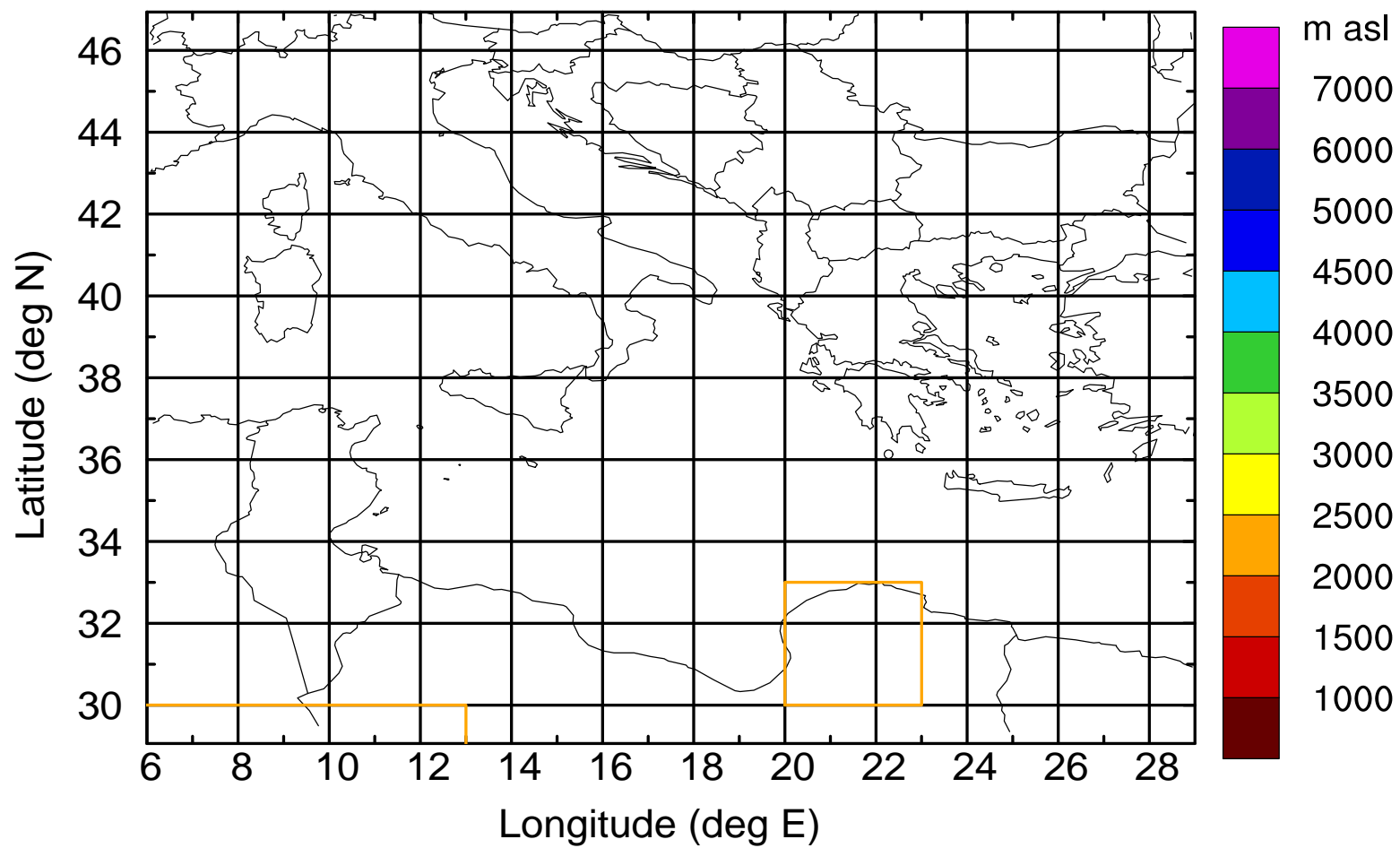
Level #4 of flight 170414a

BWD 20170414/05 -15H = 13/14 UTC



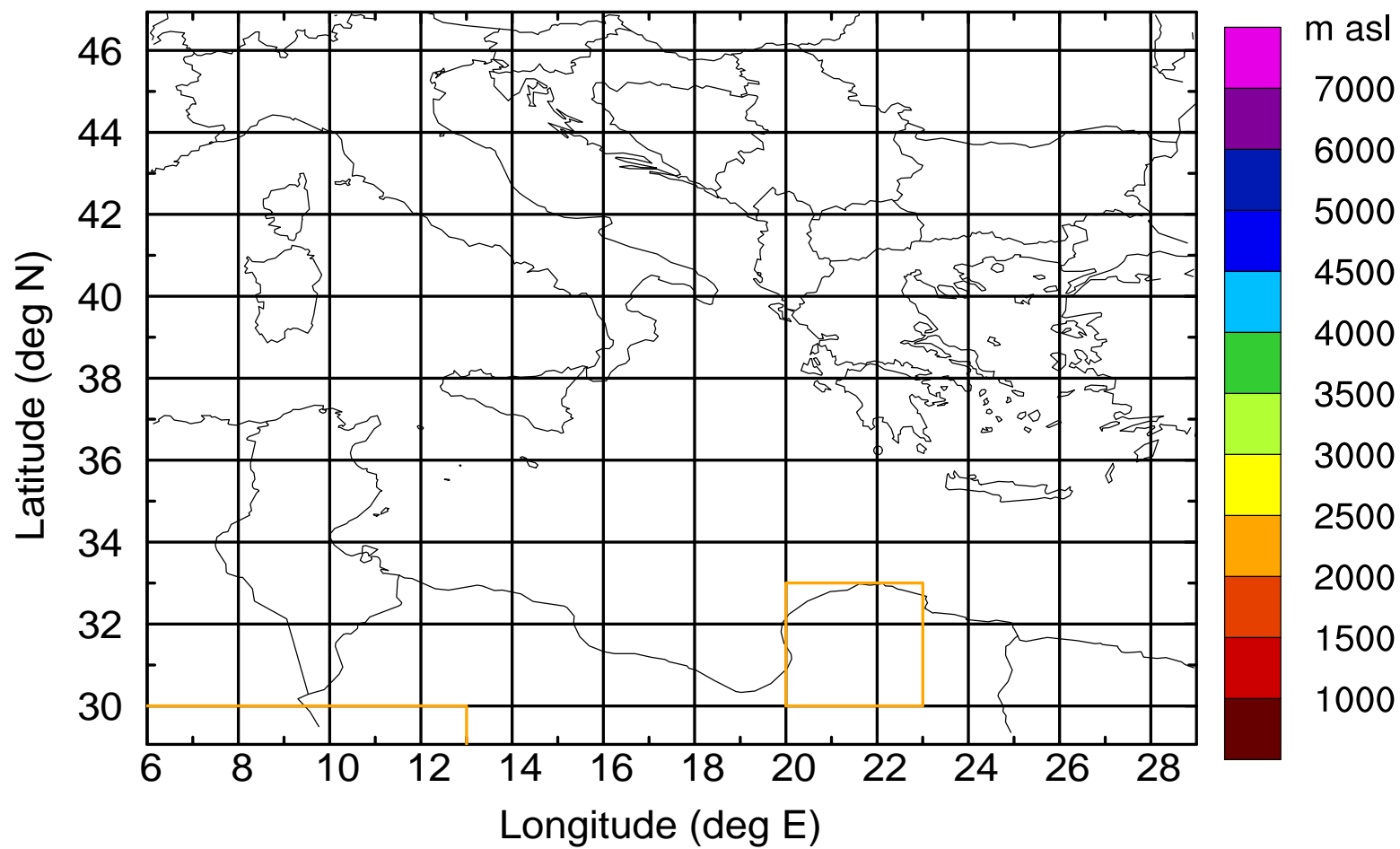
Level #4 of flight 170414a

BWD 20170414/05 -15H = 13/14 UTC



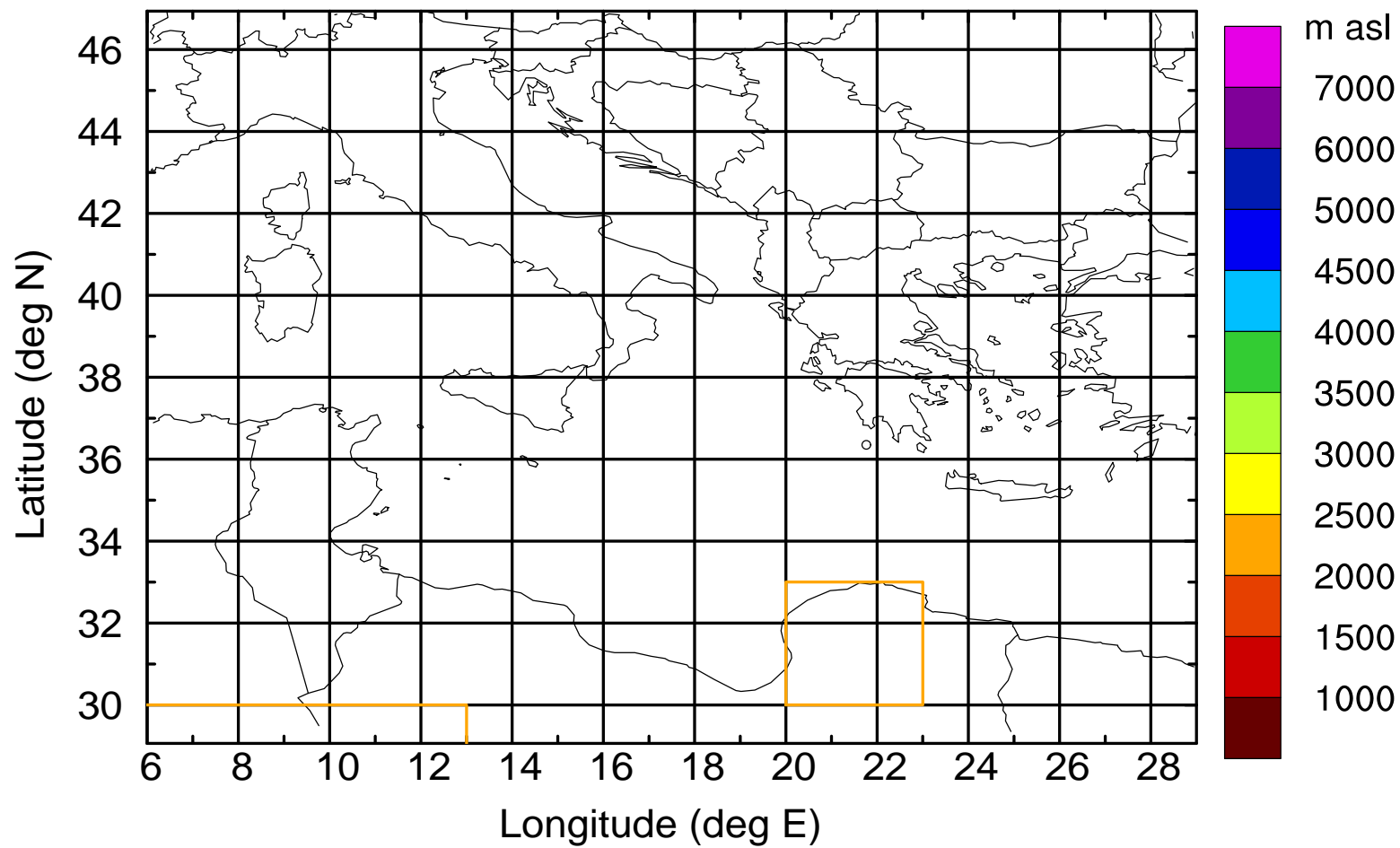
Level #4 of flight 170414a

BWD 20170414/05 -15H = 13/14 UTC



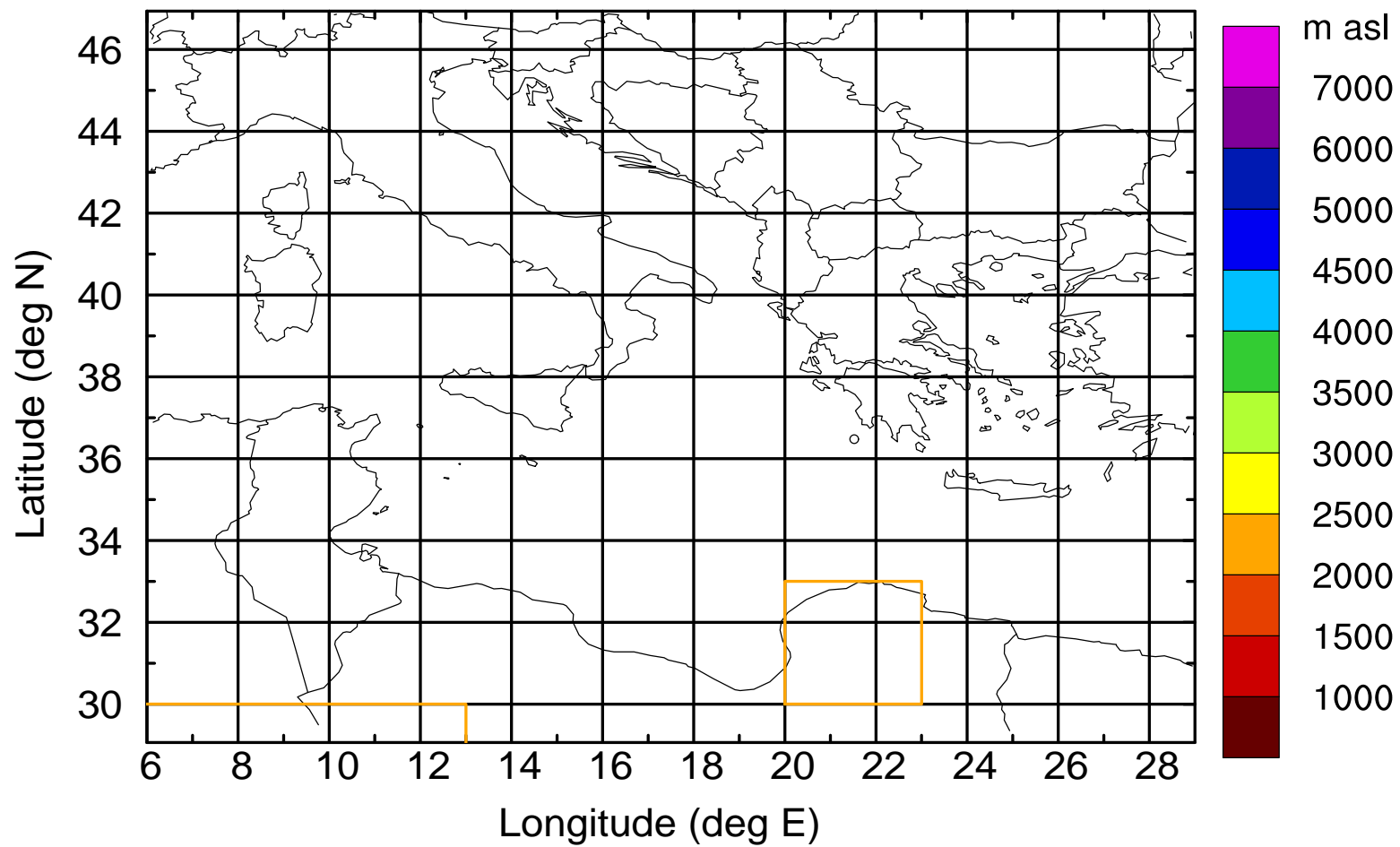
Level #4 of flight 170414a

BWD 20170414/05 -15H = 13/14 UTC



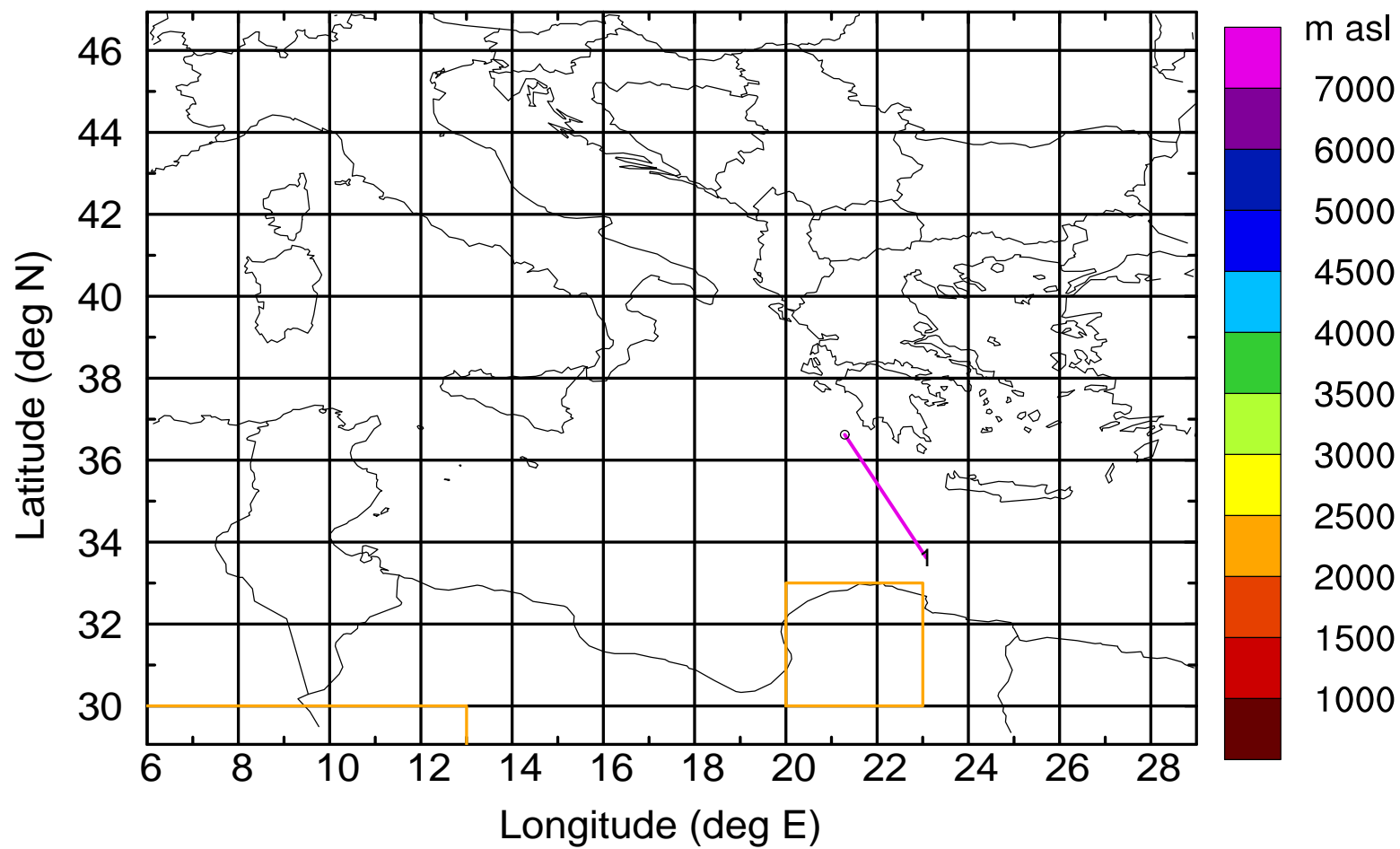
Level #4 of flight 170414a

BWD 20170414/05 -15H = 13/14 UTC



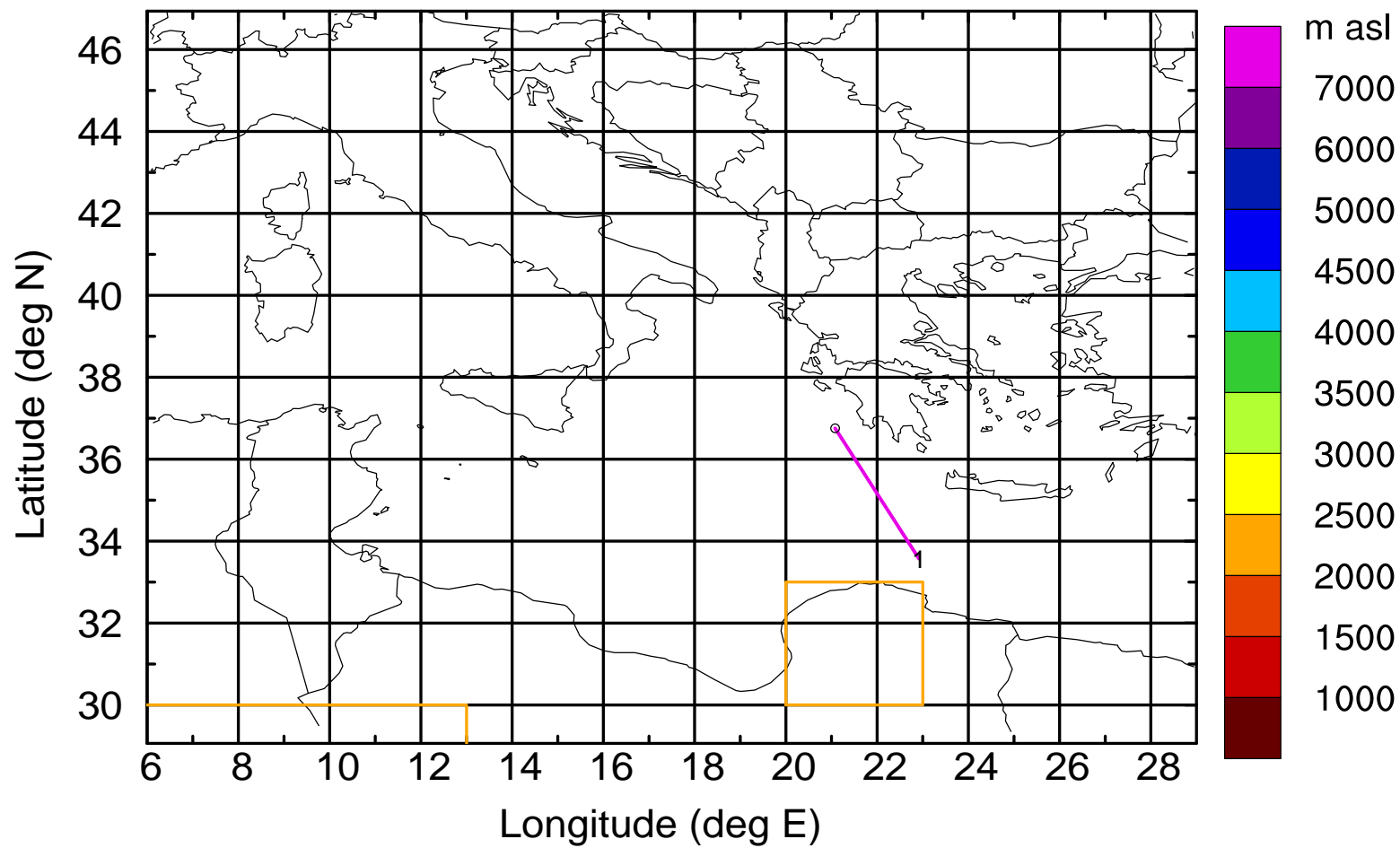
Level #4 of flight 170414a

BWD 20170414/05 -32H = 12/21 UTC



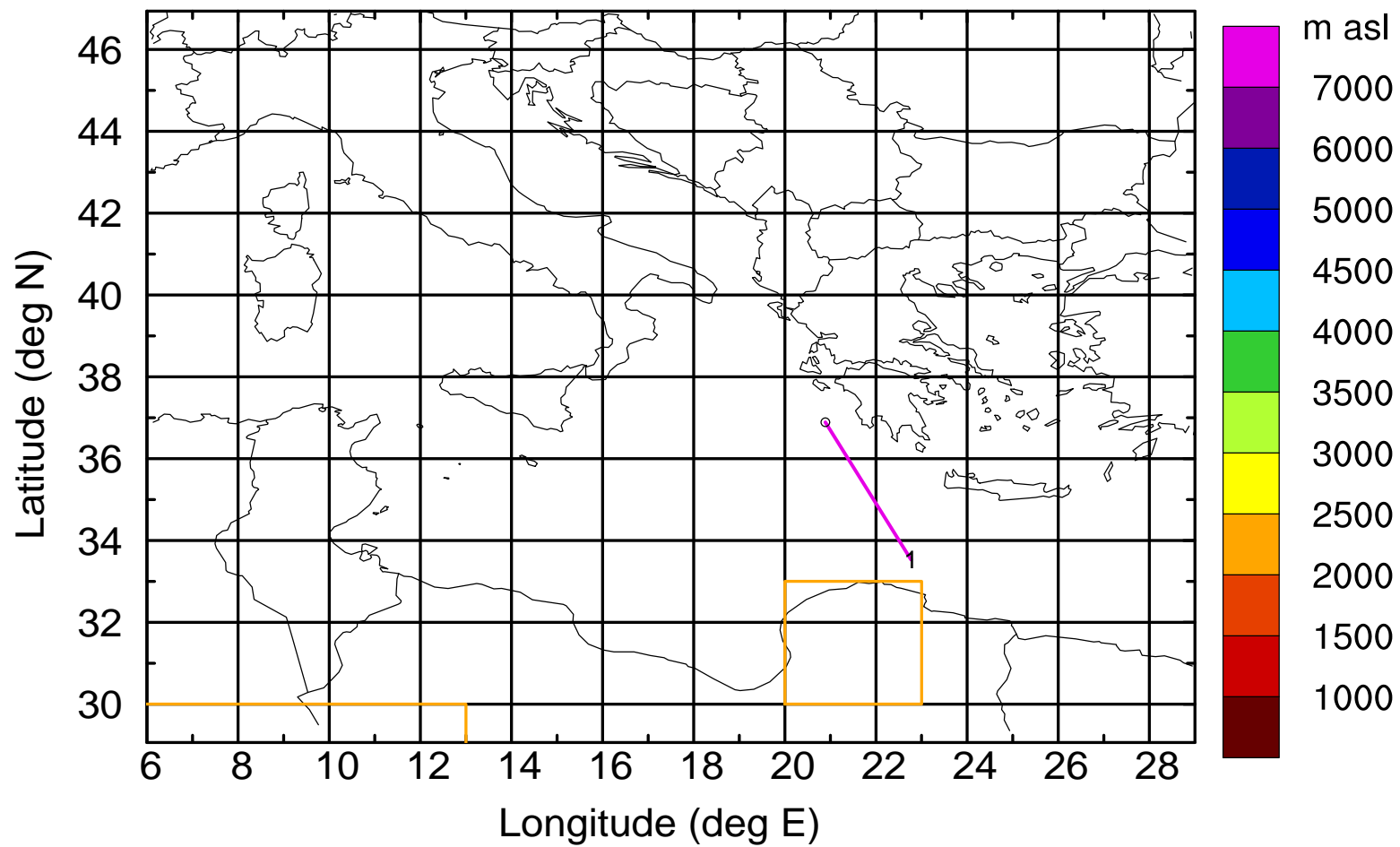
Level #4 of flight 170414a

BWD 20170414/05 -33H = 12/20 UTC



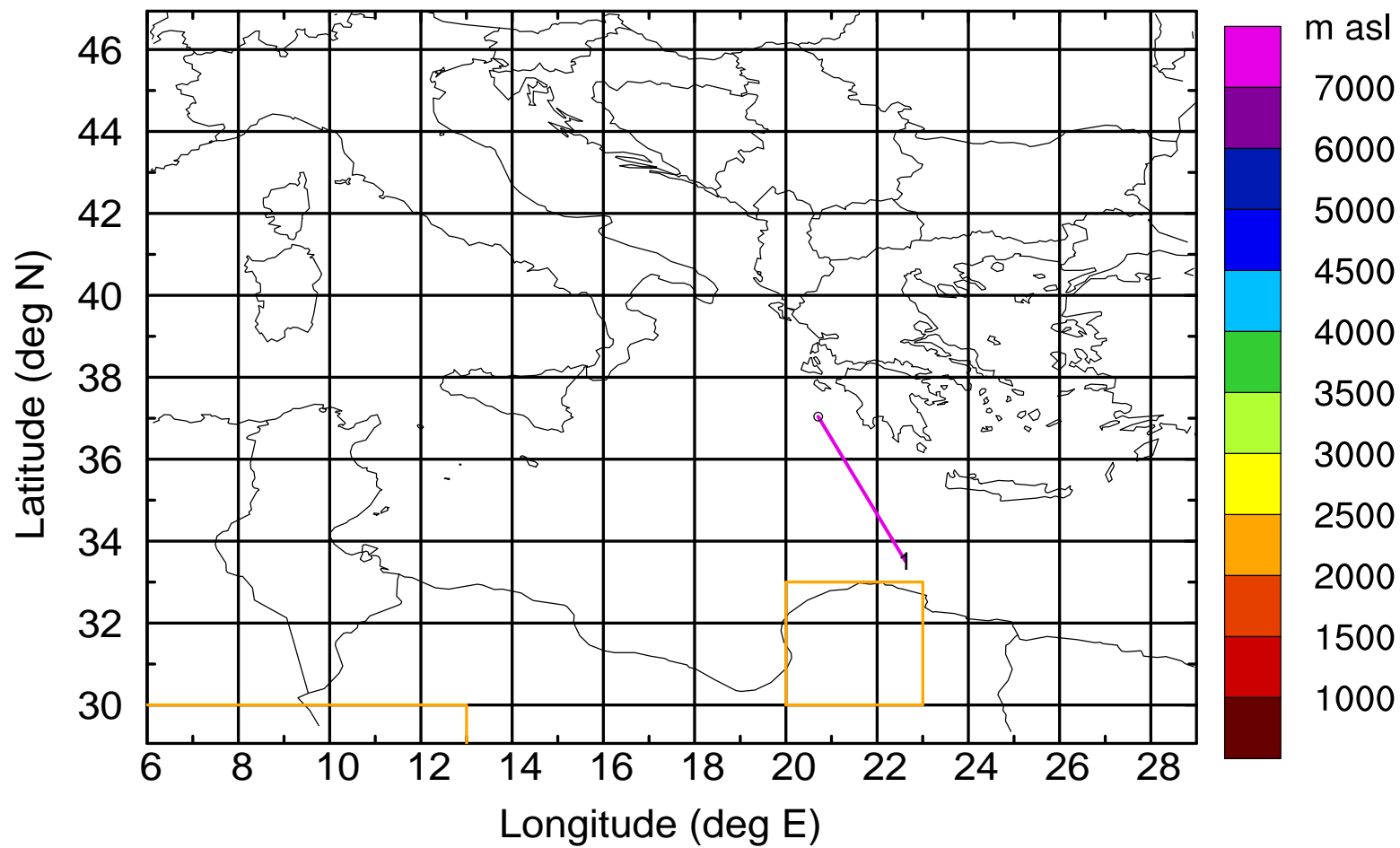
Level #4 of flight 170414a

BWD 20170414/05 -34H = 12/19 UTC



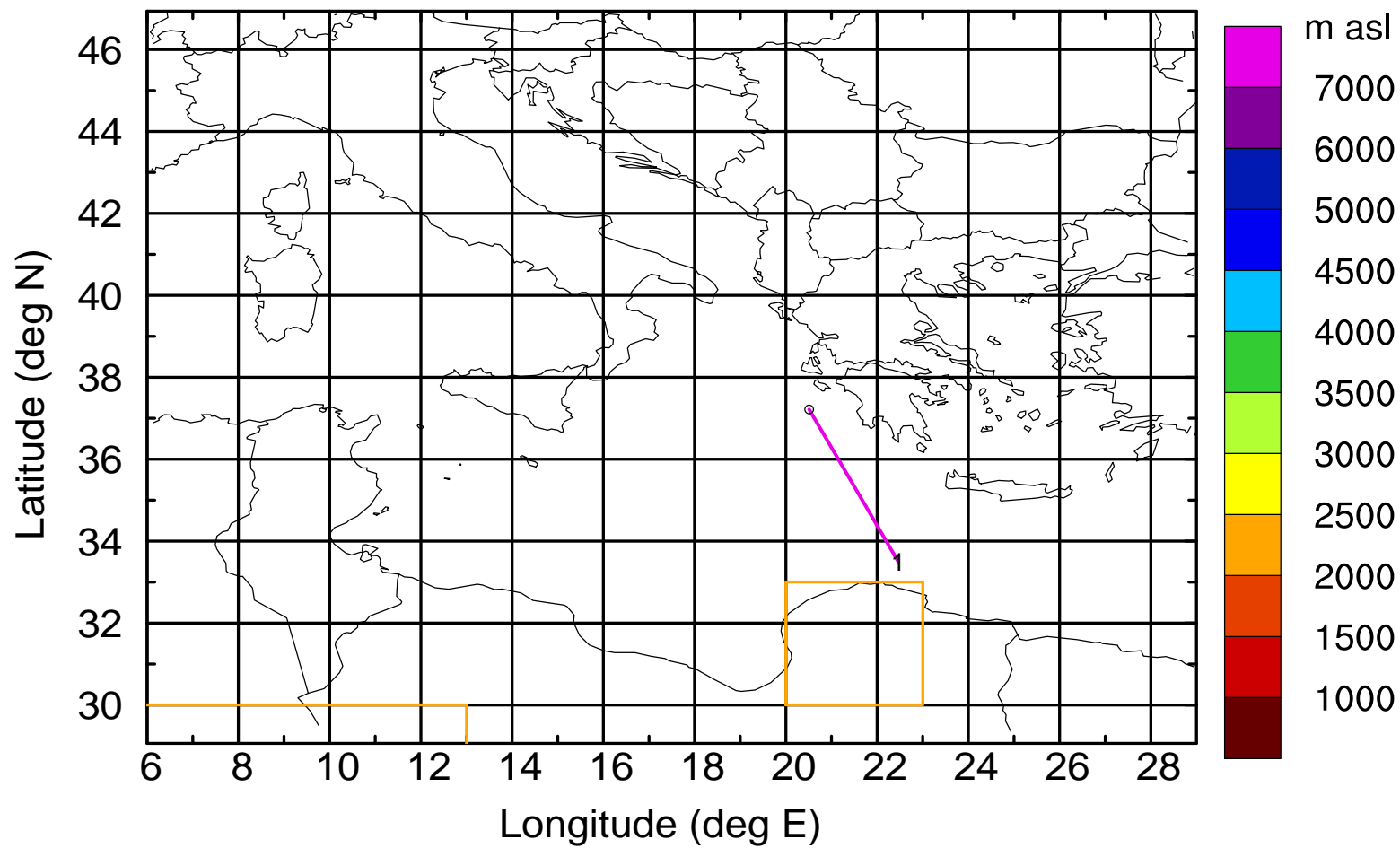
Level #4 of flight 170414a

BWD 20170414/05 -35H = 12/18 UTC



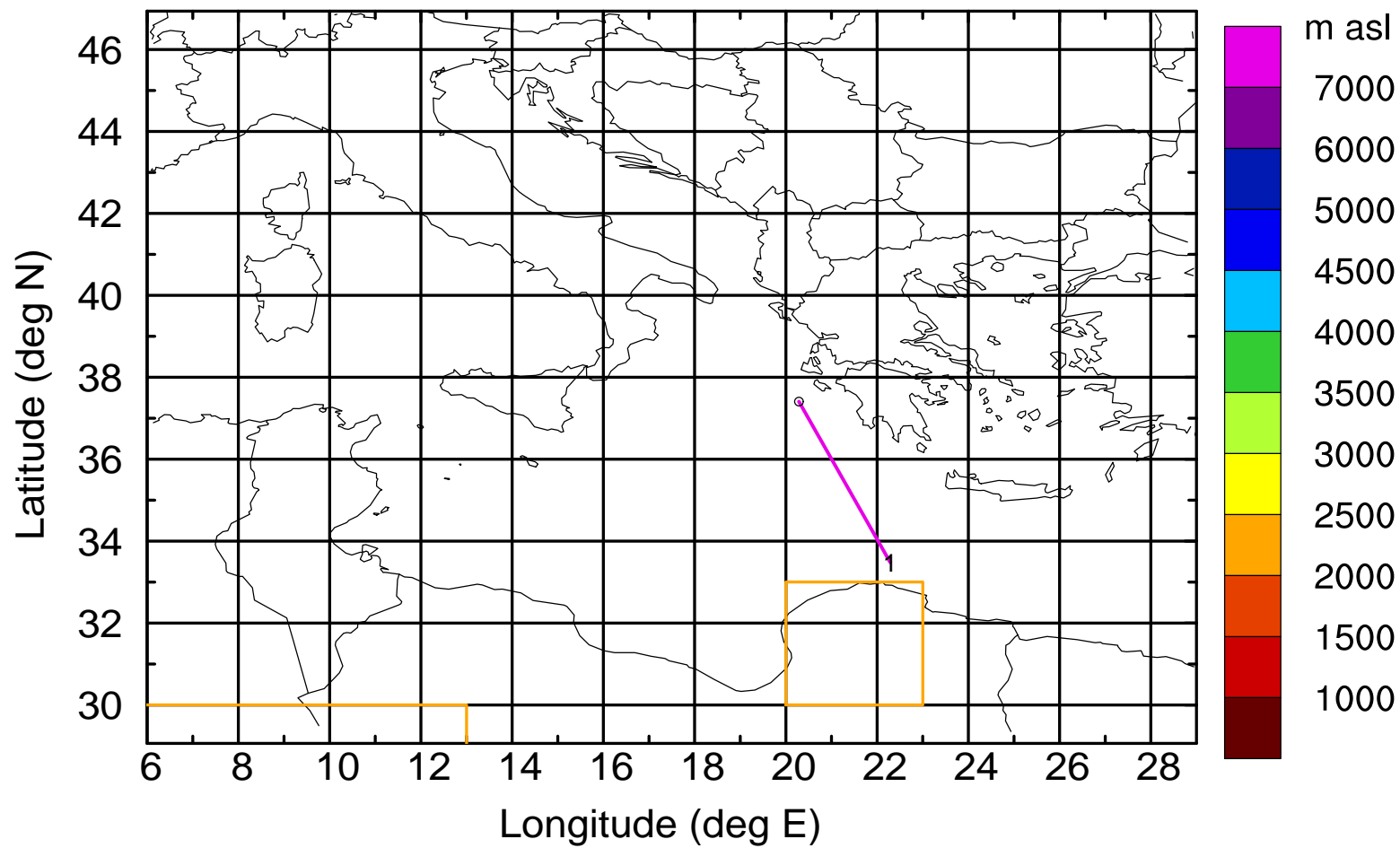
Level #4 of flight 170414a

BWD 20170414/05 -36H = 12/17 UTC



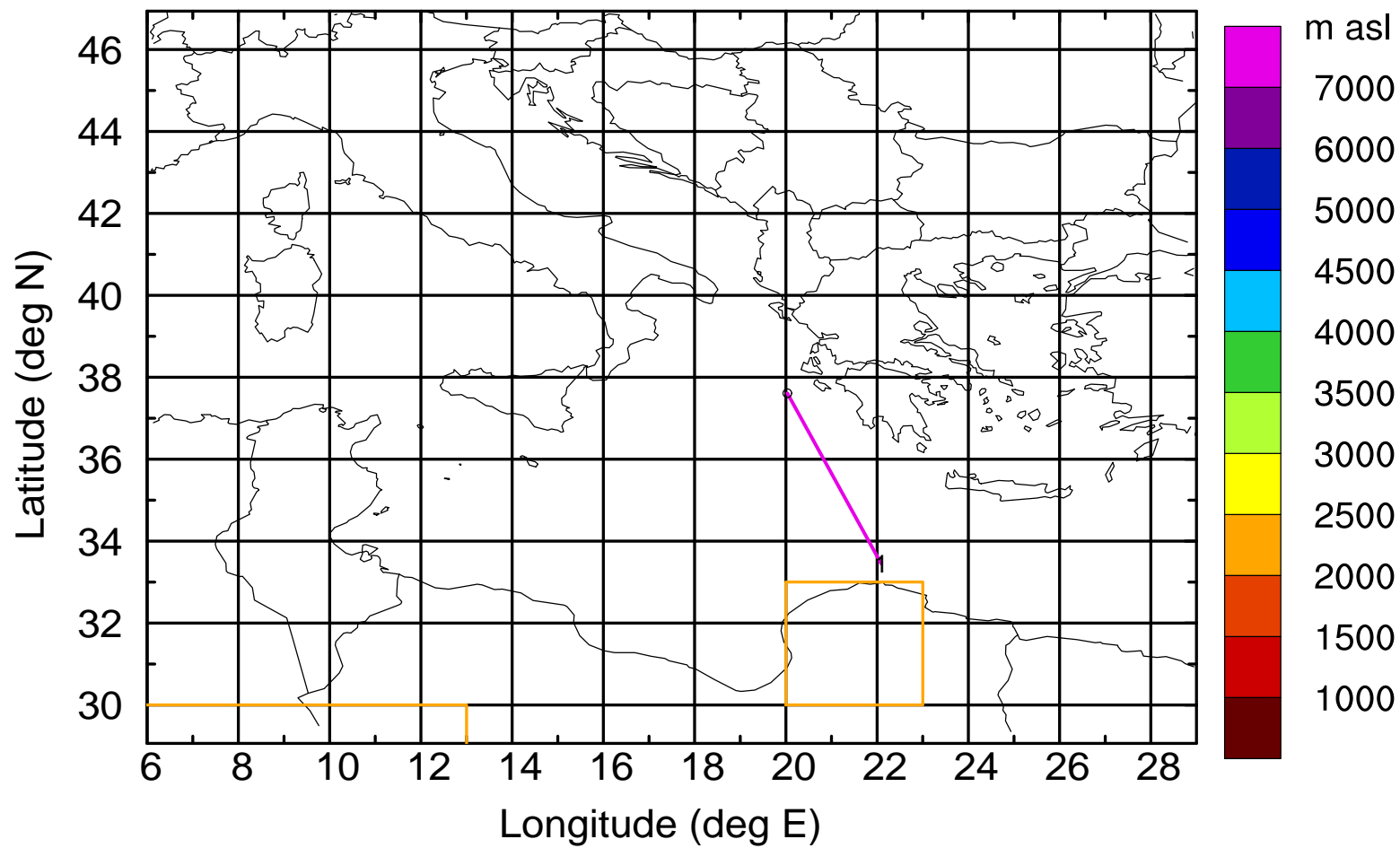
Level #4 of flight 170414a

BWD 20170414/05 -37H = 12/16 UTC



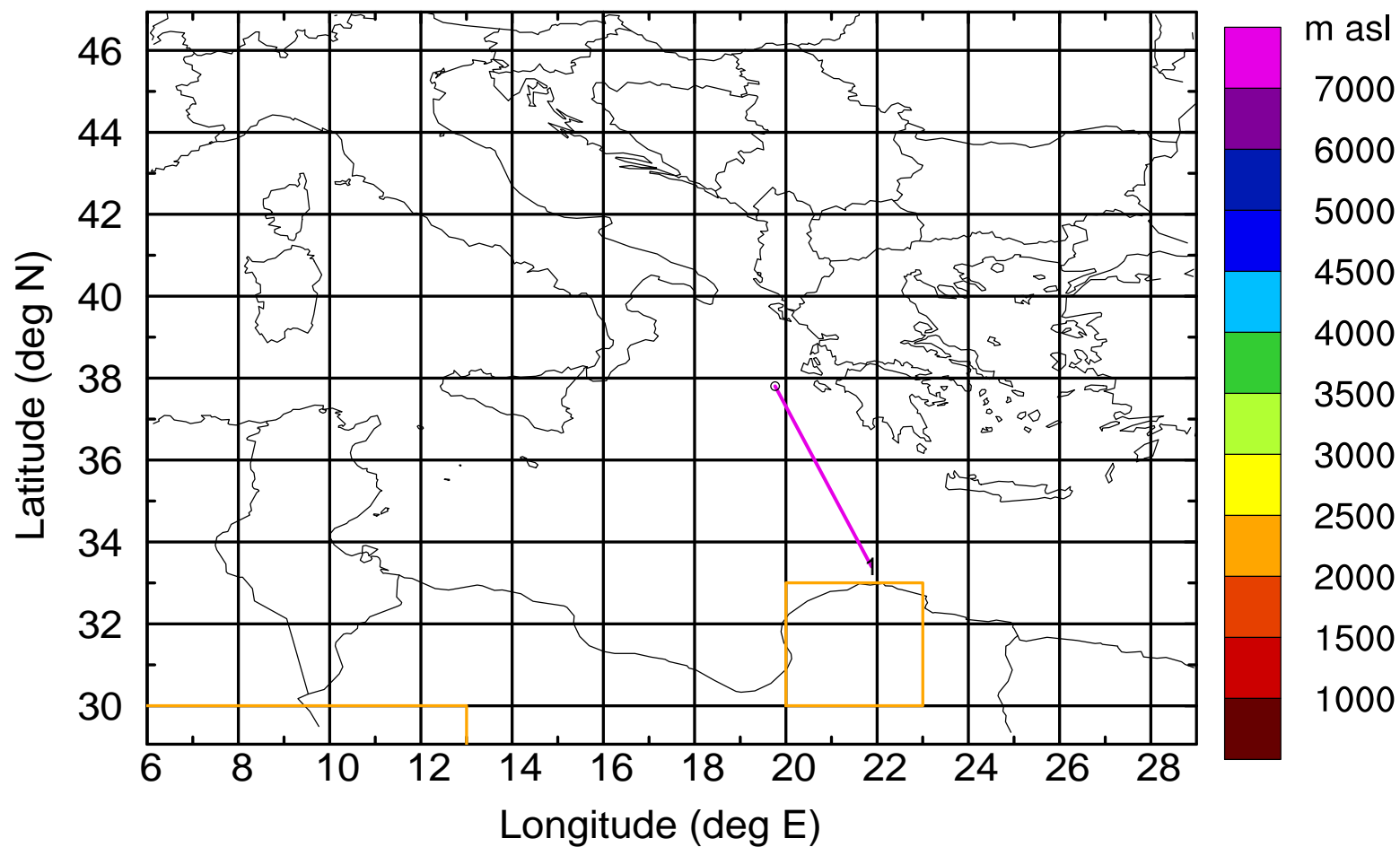
Level #4 of flight 170414a

BWD 20170414/05 -38H = 12/15 UTC



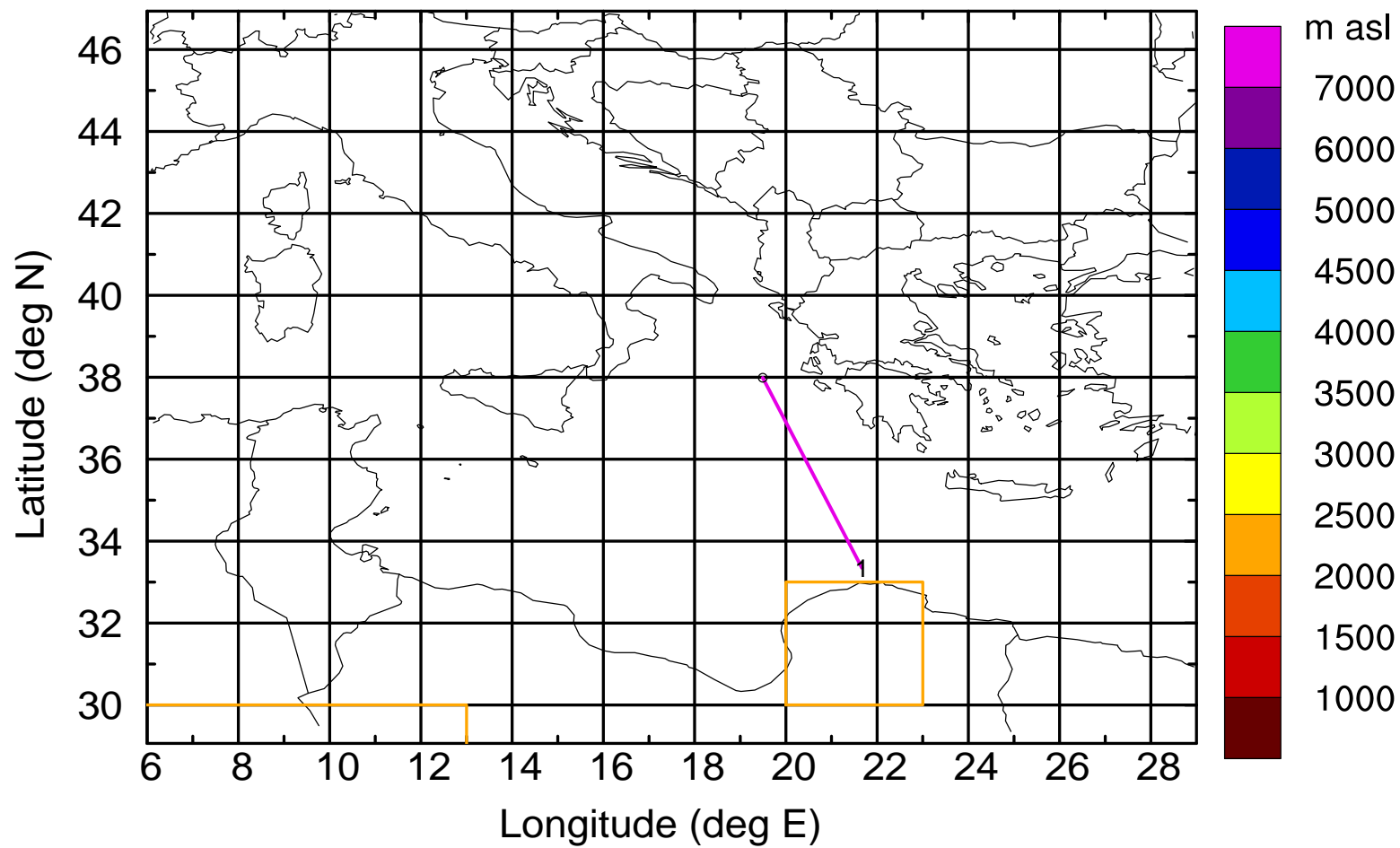
Level #4 of flight 170414a

BWD 20170414/05 -39H = 12/14 UTC



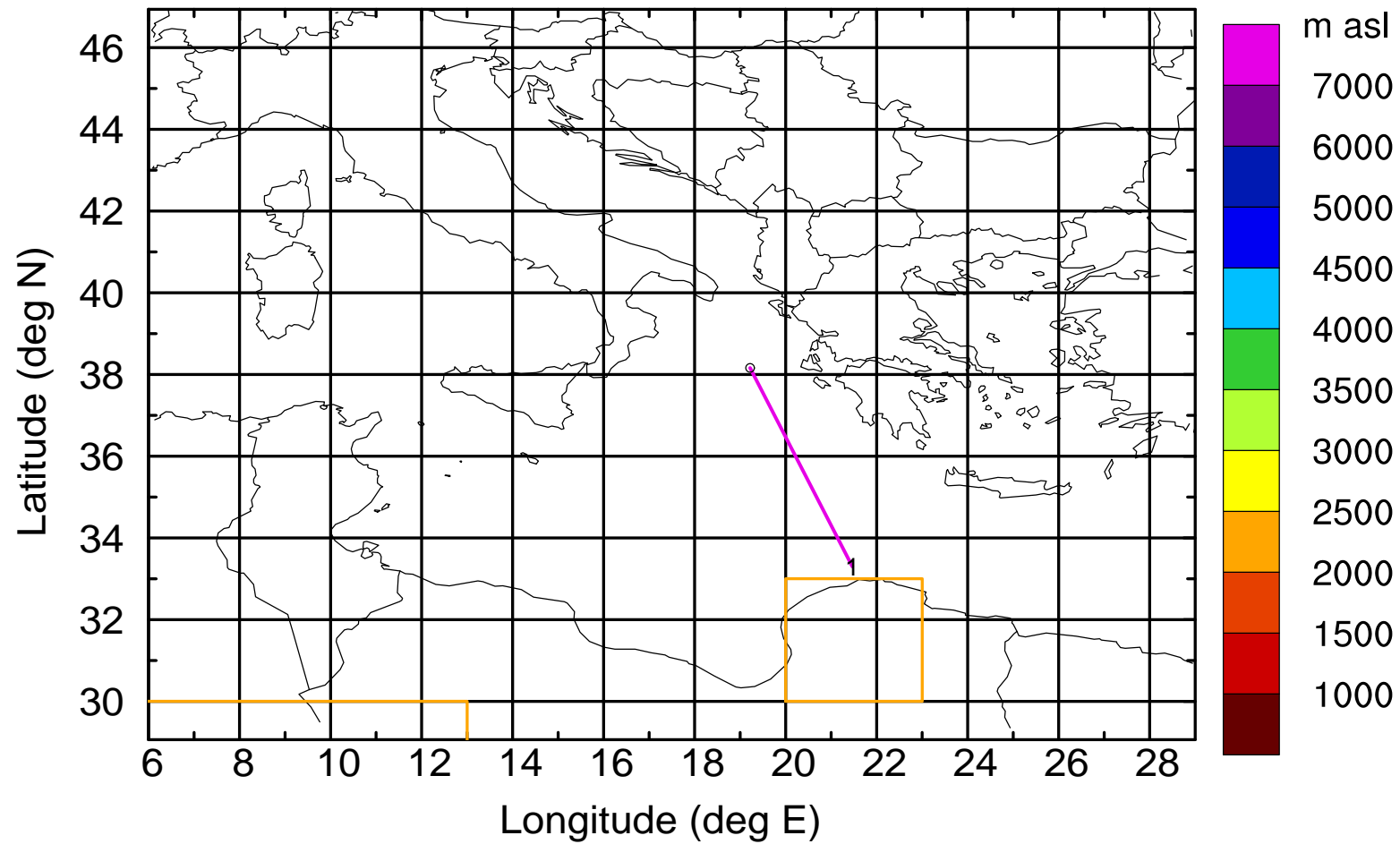
Level #4 of flight 170414a

BWD 20170414/05 -40H = 12/13 UTC



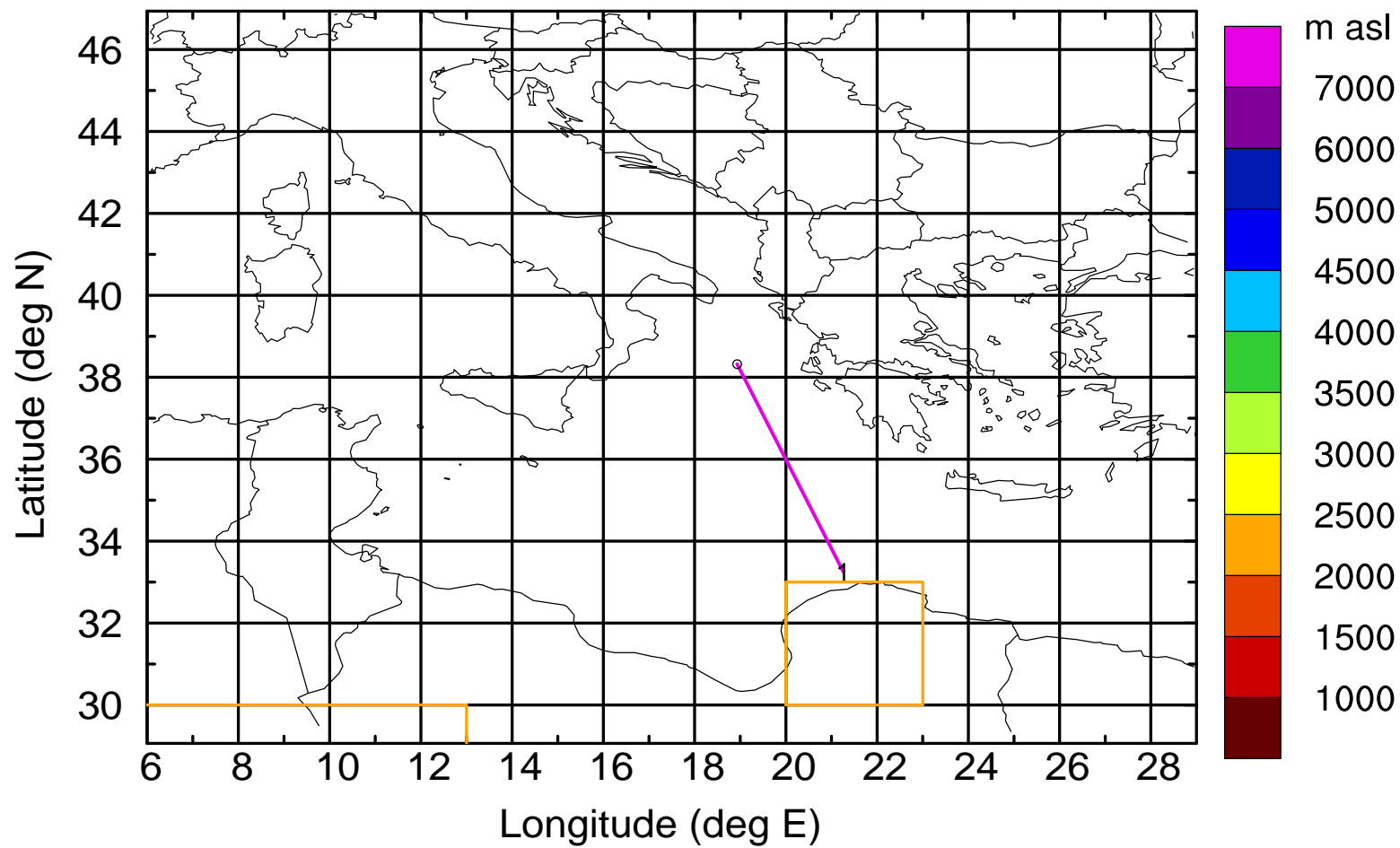
Level #4 of flight 170414a

BWD 20170414/05 -41H = 12/12 UTC



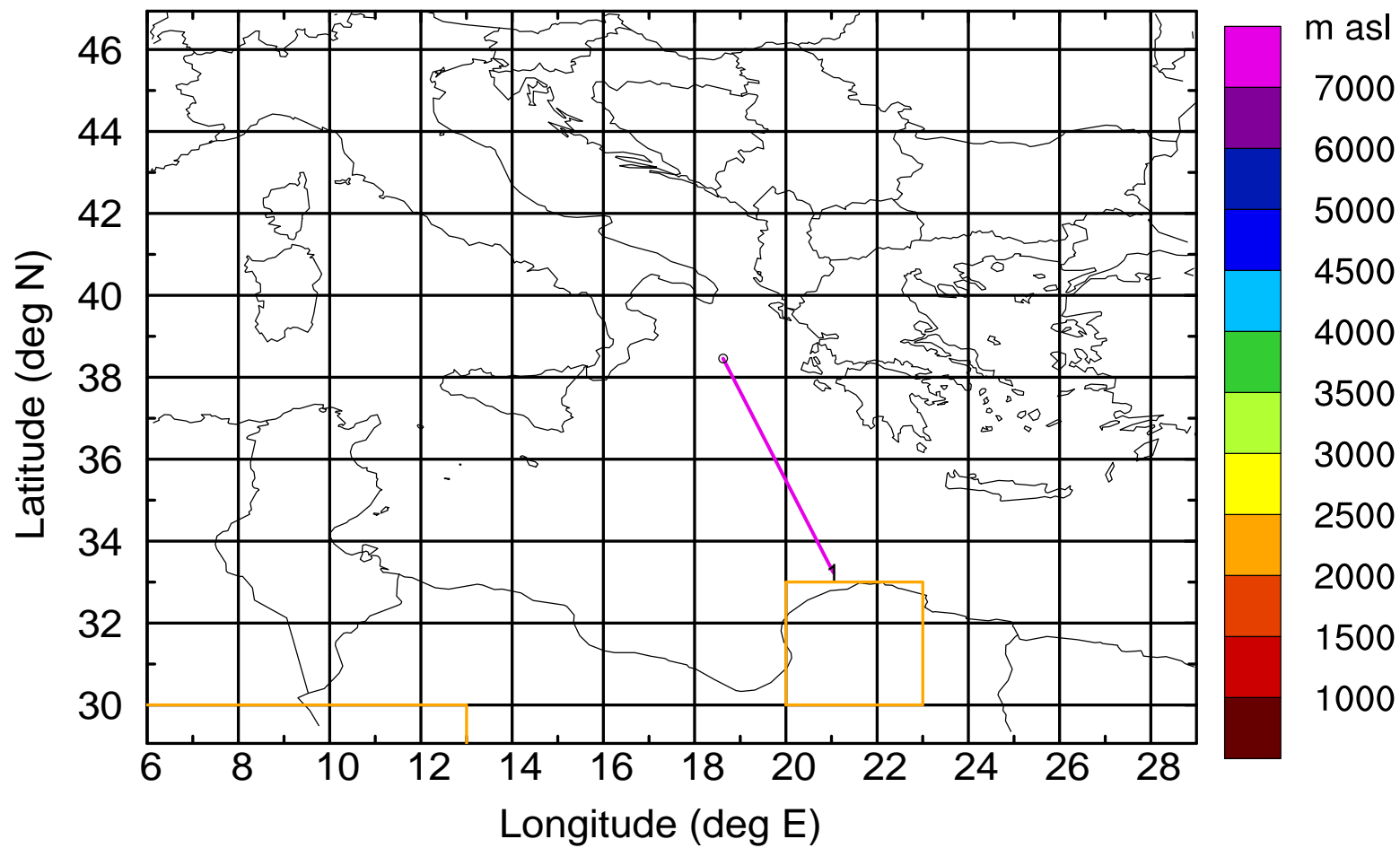
Level #4 of flight 170414a

BWD 20170414/05 -42H = 12/11 UTC



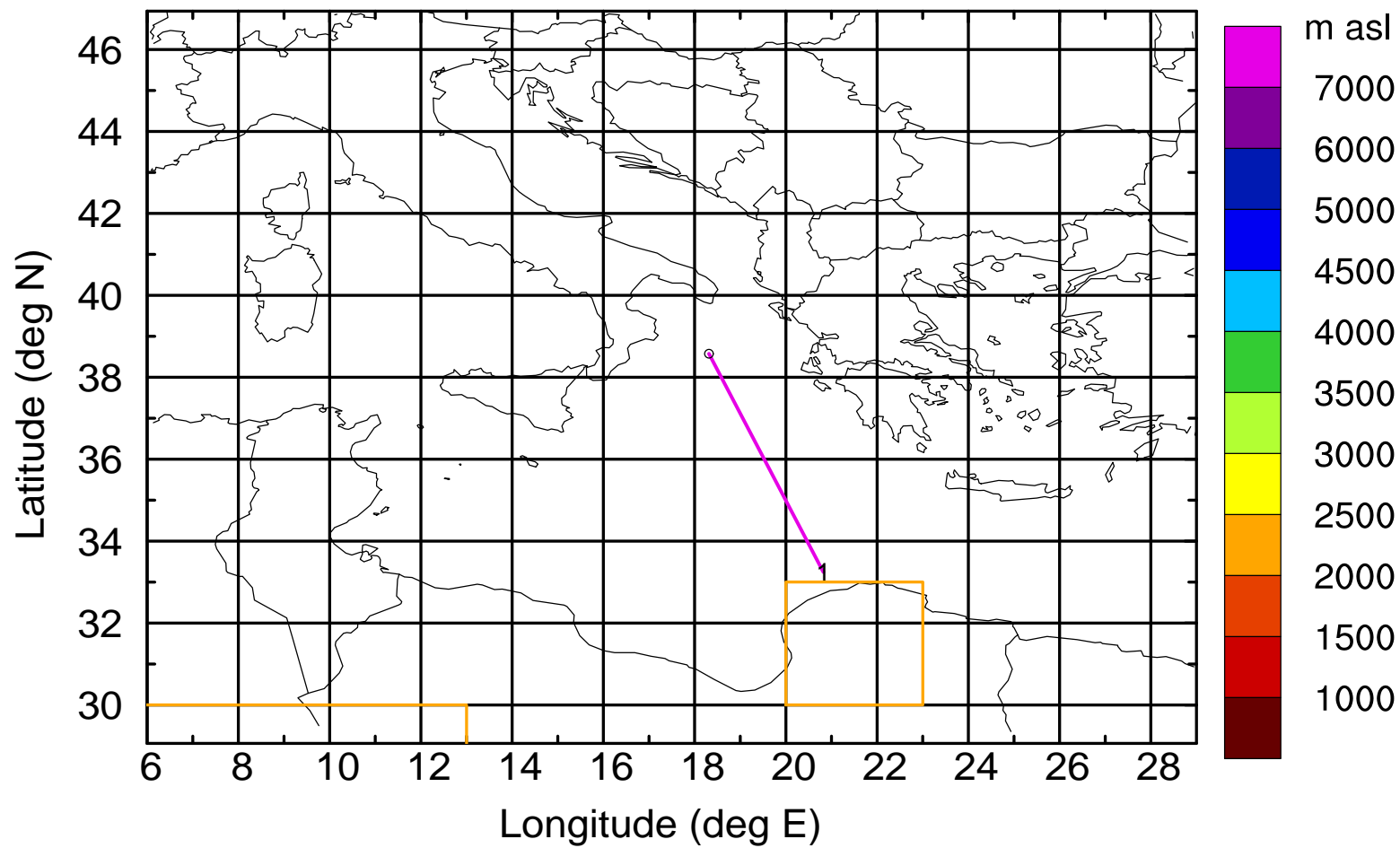
Level #4 of flight 170414a

BWD 20170414/05 -43H = 12/10 UTC



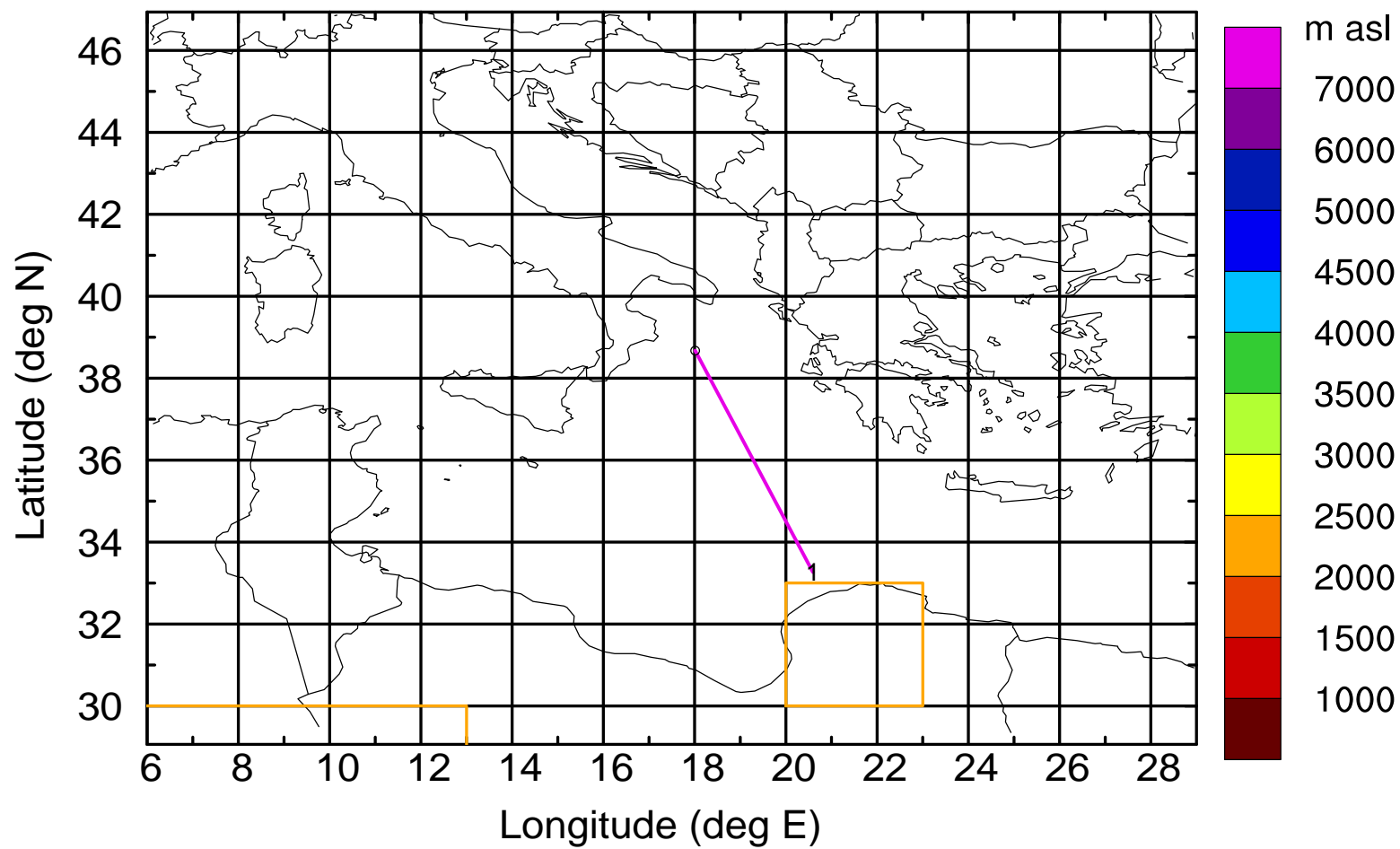
Level #4 of flight 170414a

BWD 20170414/05 -44H = 12/09 UTC



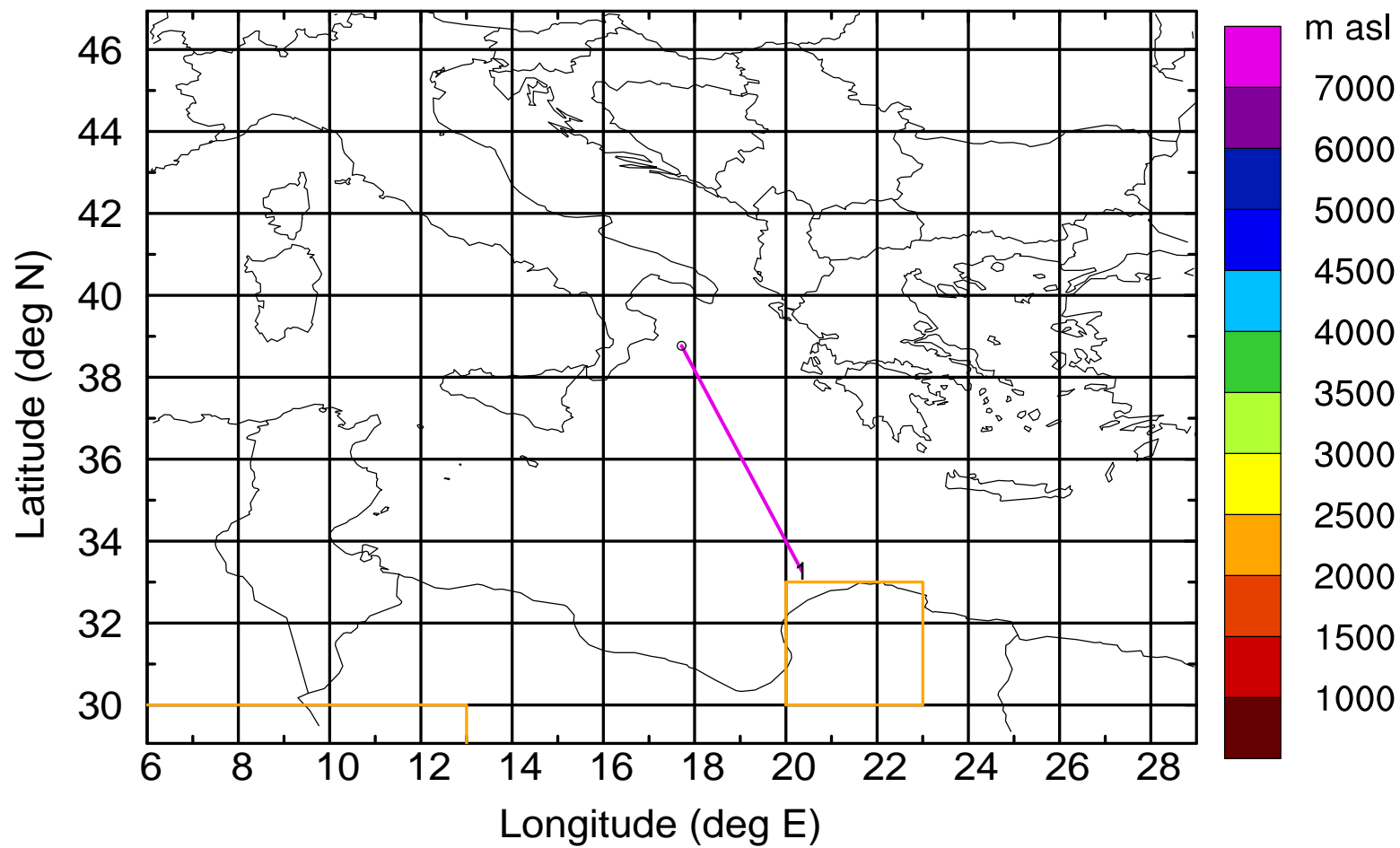
Level #4 of flight 170414a

BWD 20170414/05 -45H = 12/08 UTC



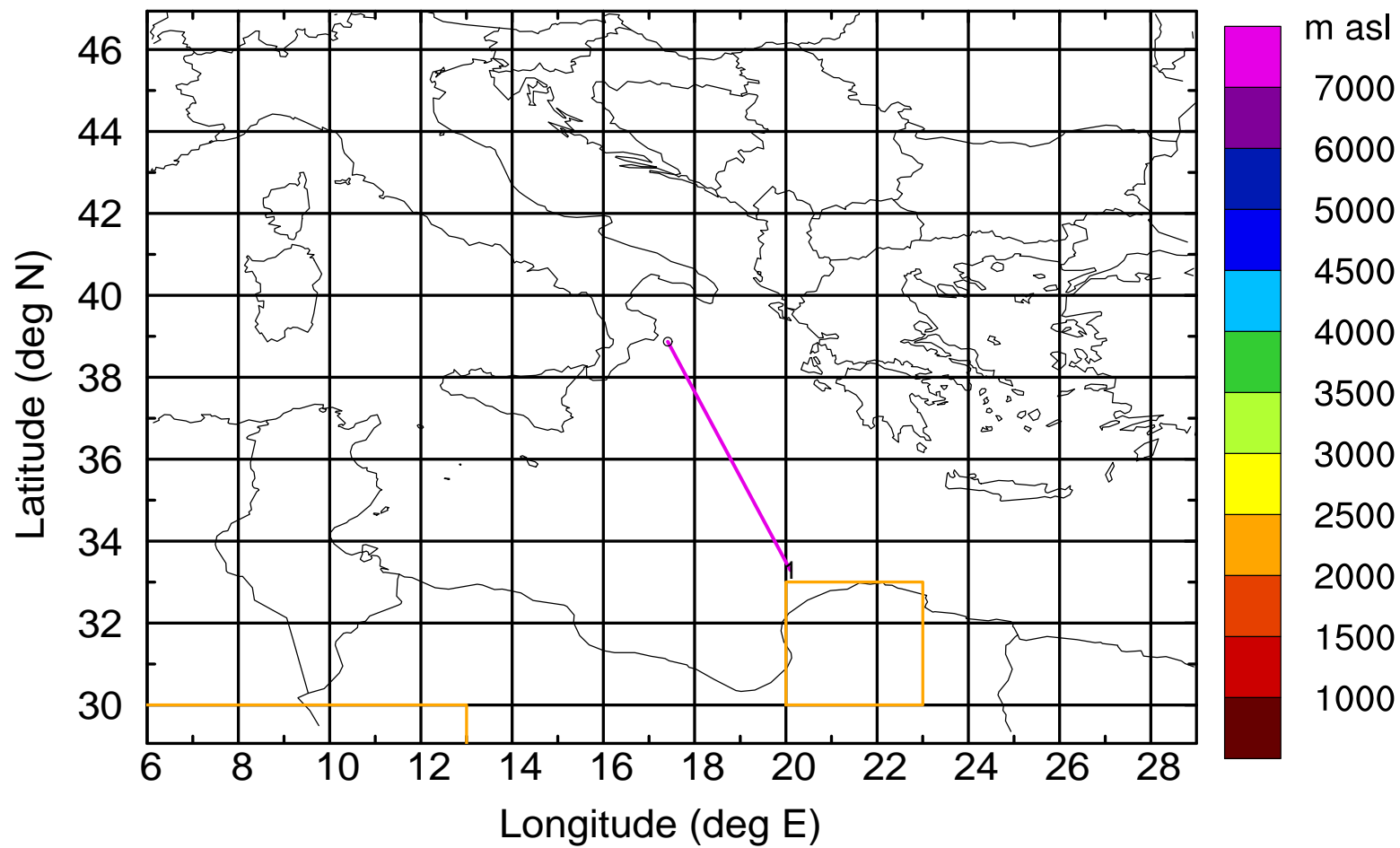
Level #4 of flight 170414a

BWD 20170414/05 -46H = 12/07 UTC



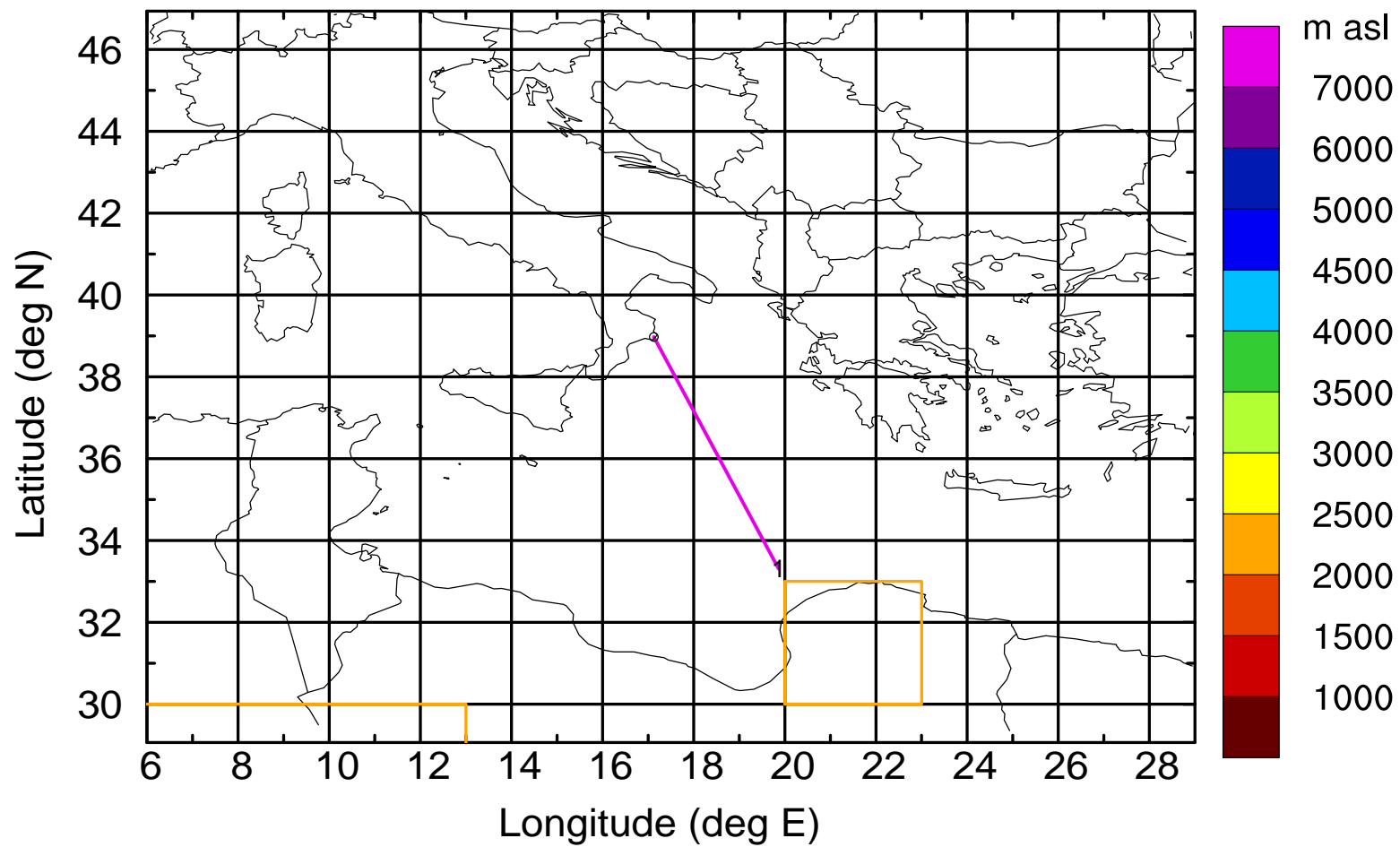
Level #4 of flight 170414a

BWD 20170414/05 -47H = 12/06 UTC



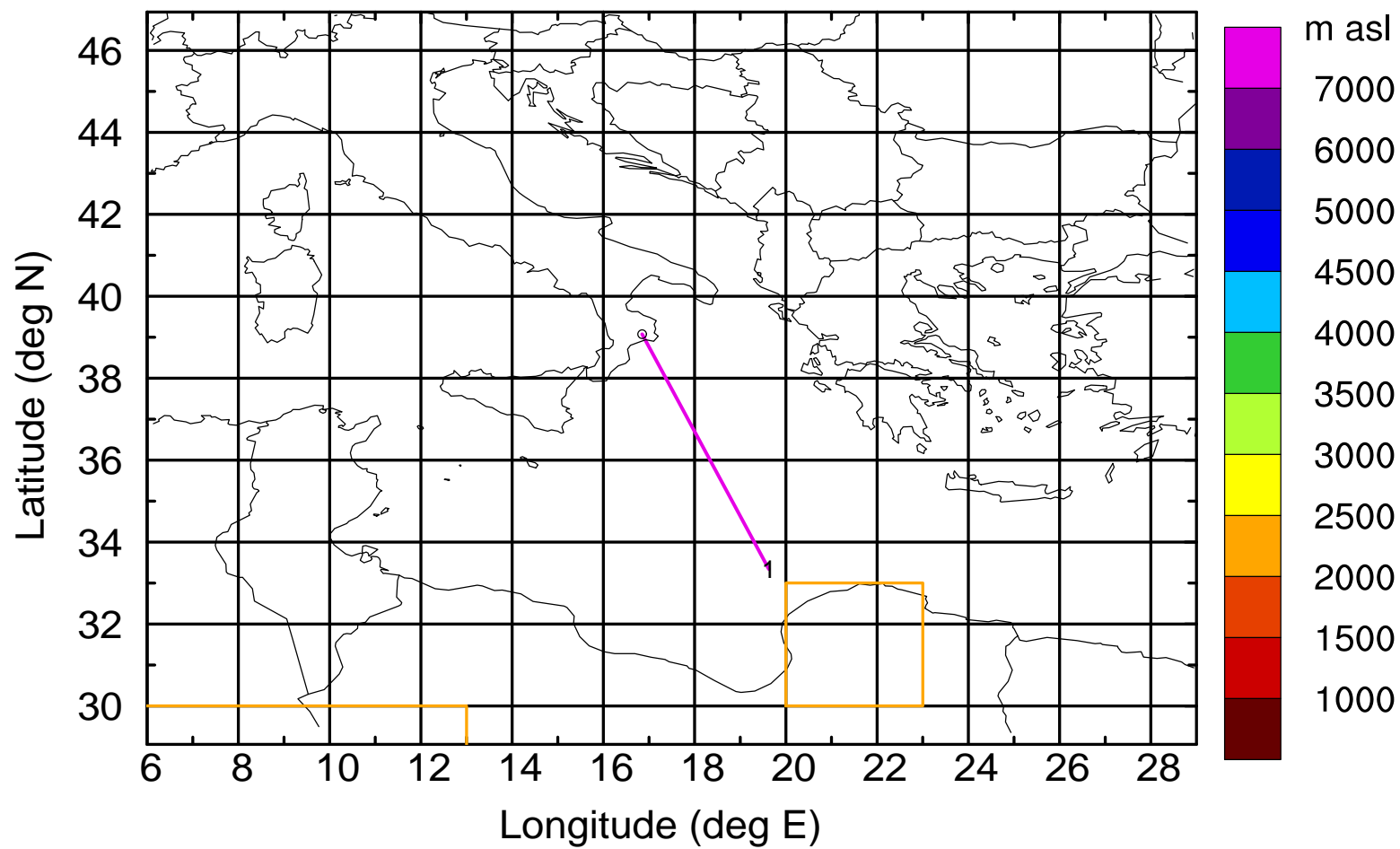
Level #4 of flight 170414a

BWD 20170414/05 -48H = 12/05 UTC



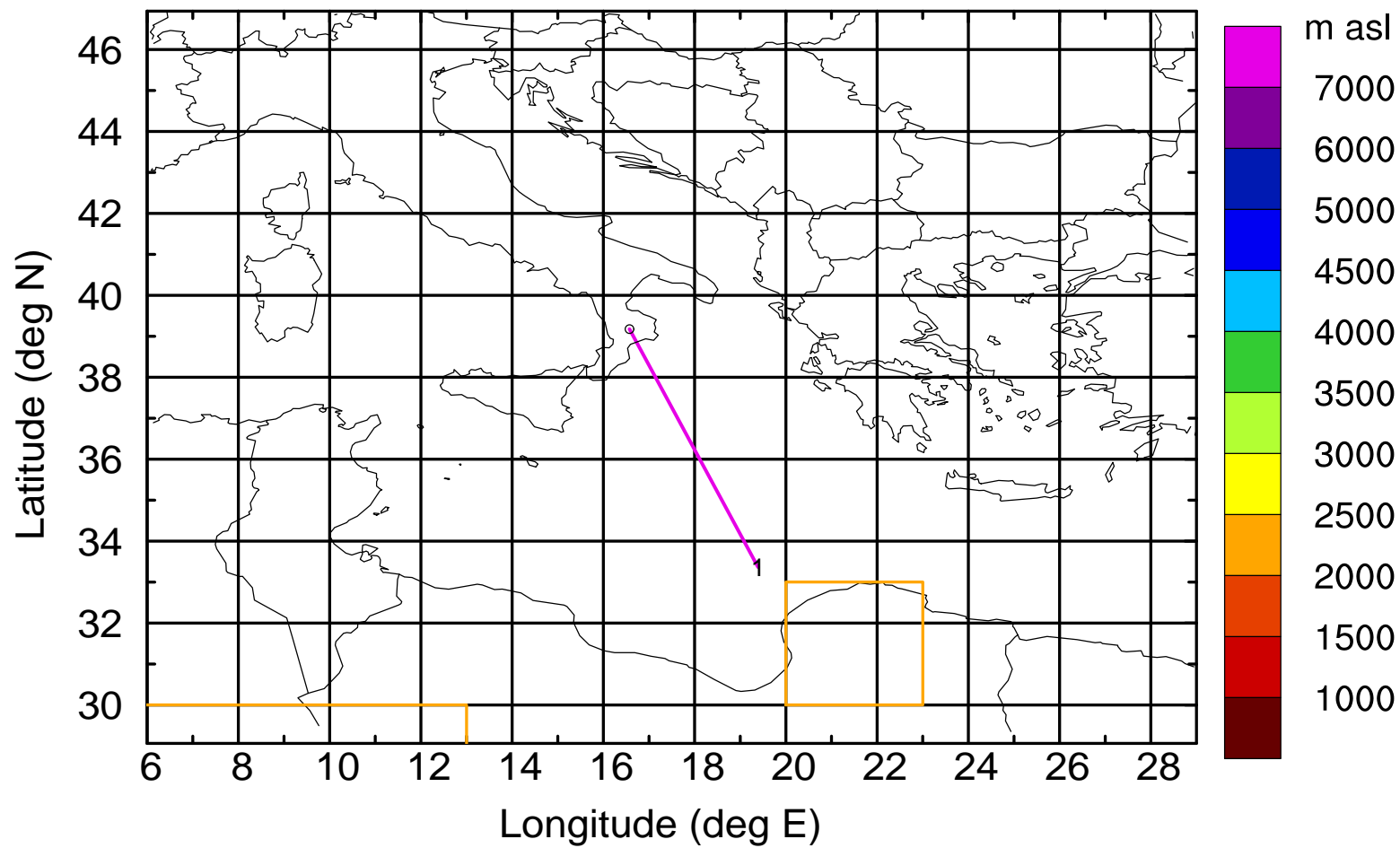
Level #4 of flight 170414a

BWD 20170414/05 -49H = 12/04 UTC



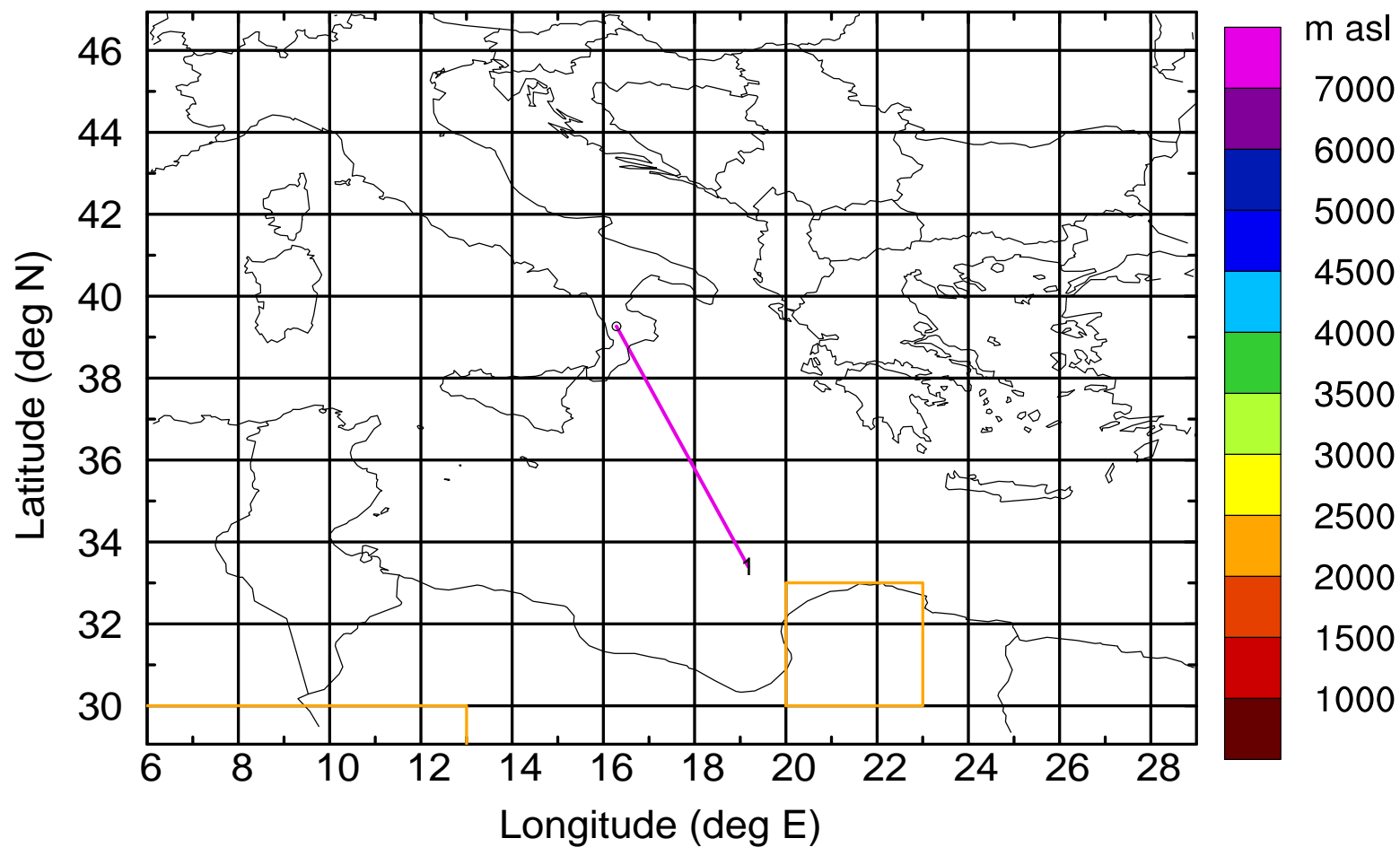
Level #4 of flight 170414a

BWD 20170414/05 -50H = 12/03 UTC



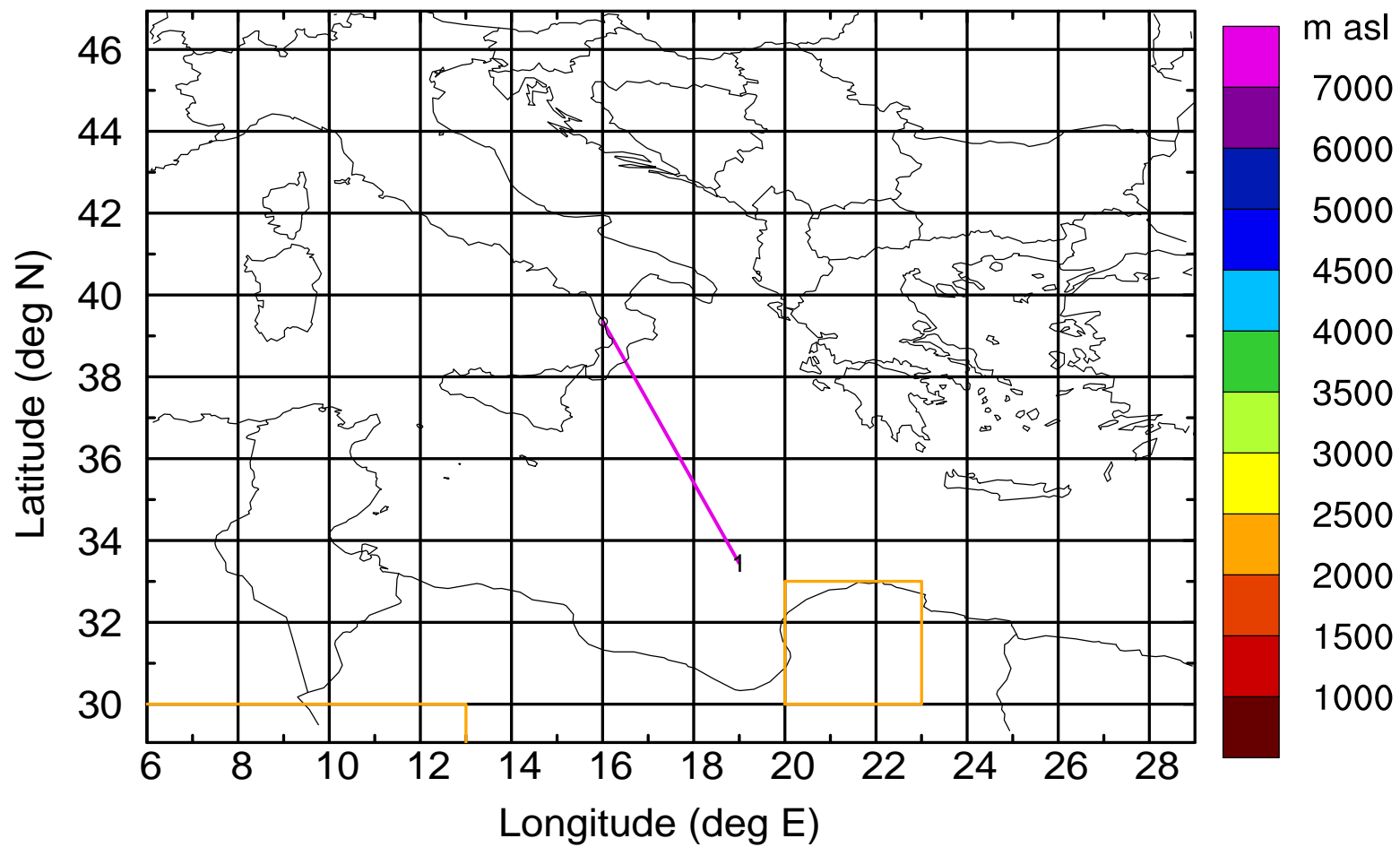
Level #4 of flight 170414a

BWD 20170414/05 -51H = 12/02 UTC



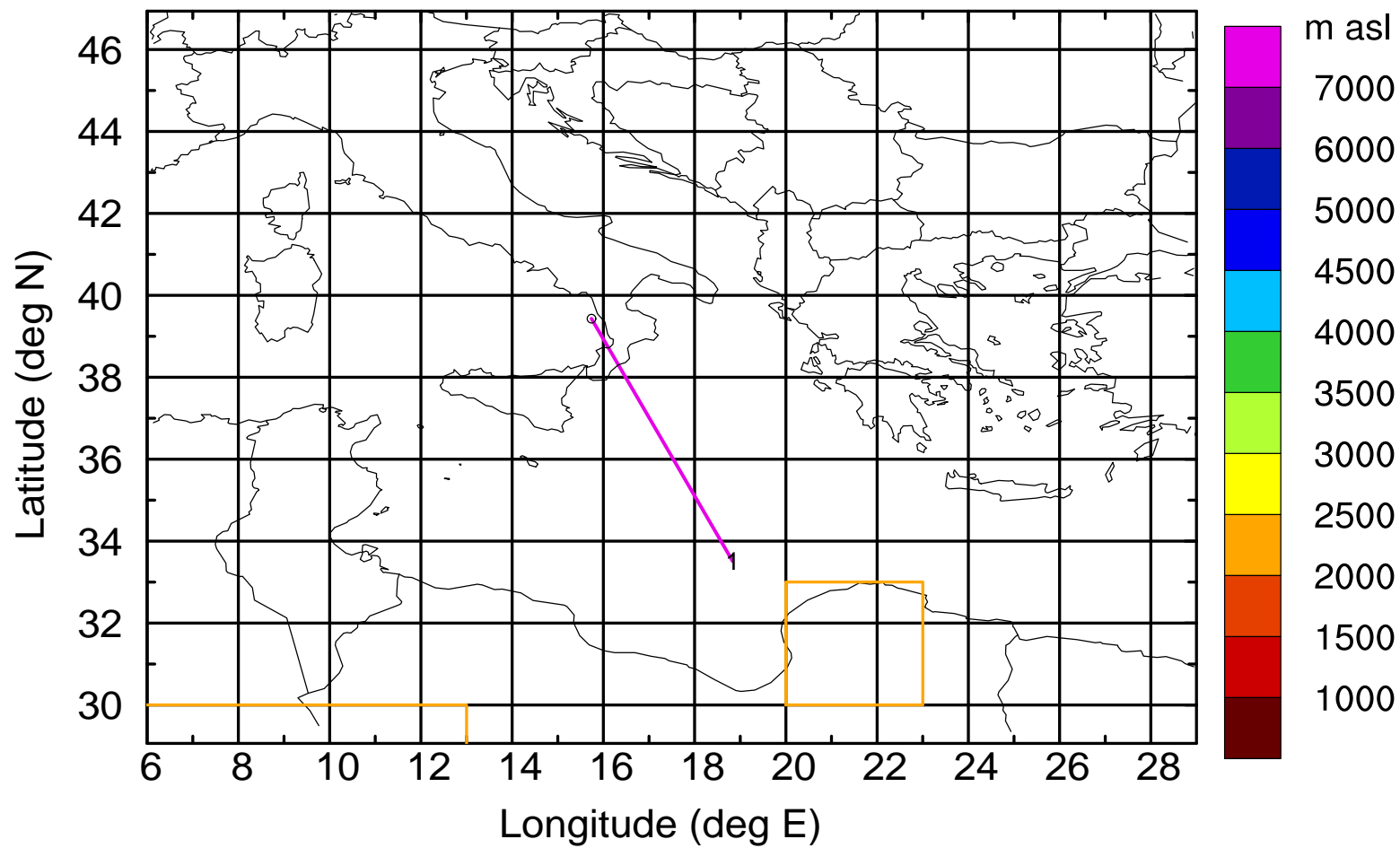
Level #4 of flight 170414a

BWD 20170414/05 -52H = 12/01 UTC



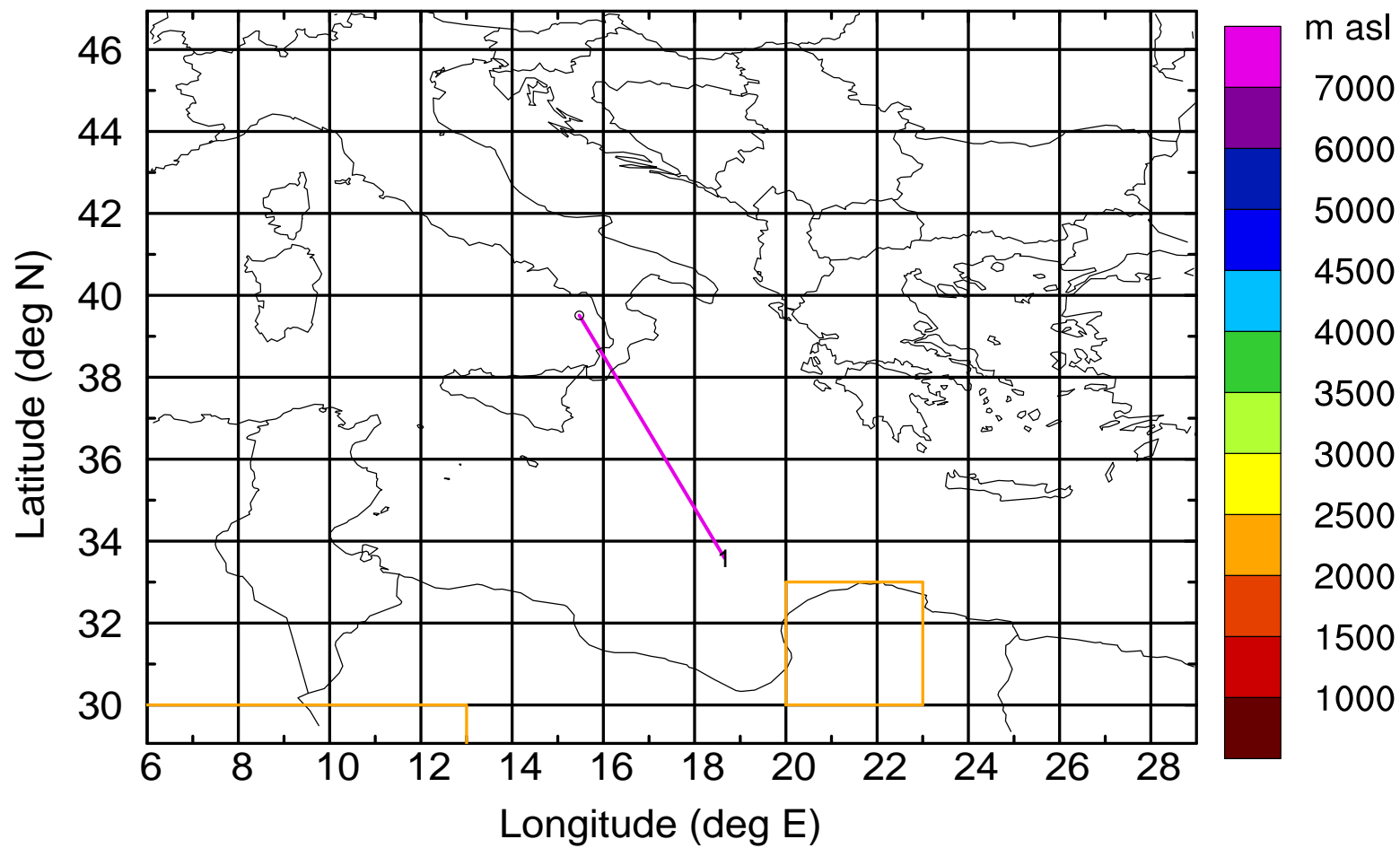
Level #4 of flight 170414a

BWD 20170414/05 -53H = 12/00 UTC



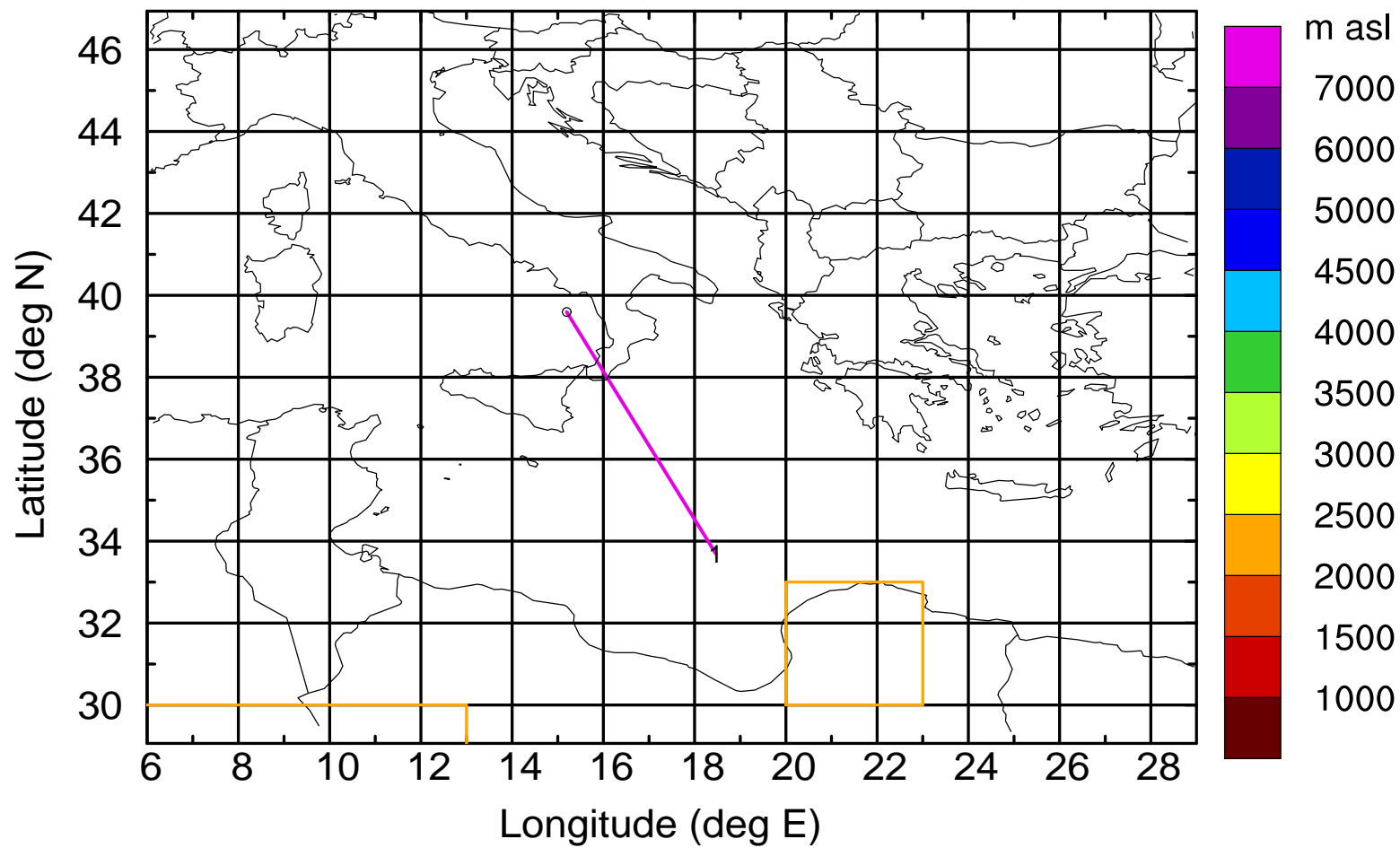
Level #4 of flight 170414a

BWD 20170414/05 -54H = 11/23 UTC



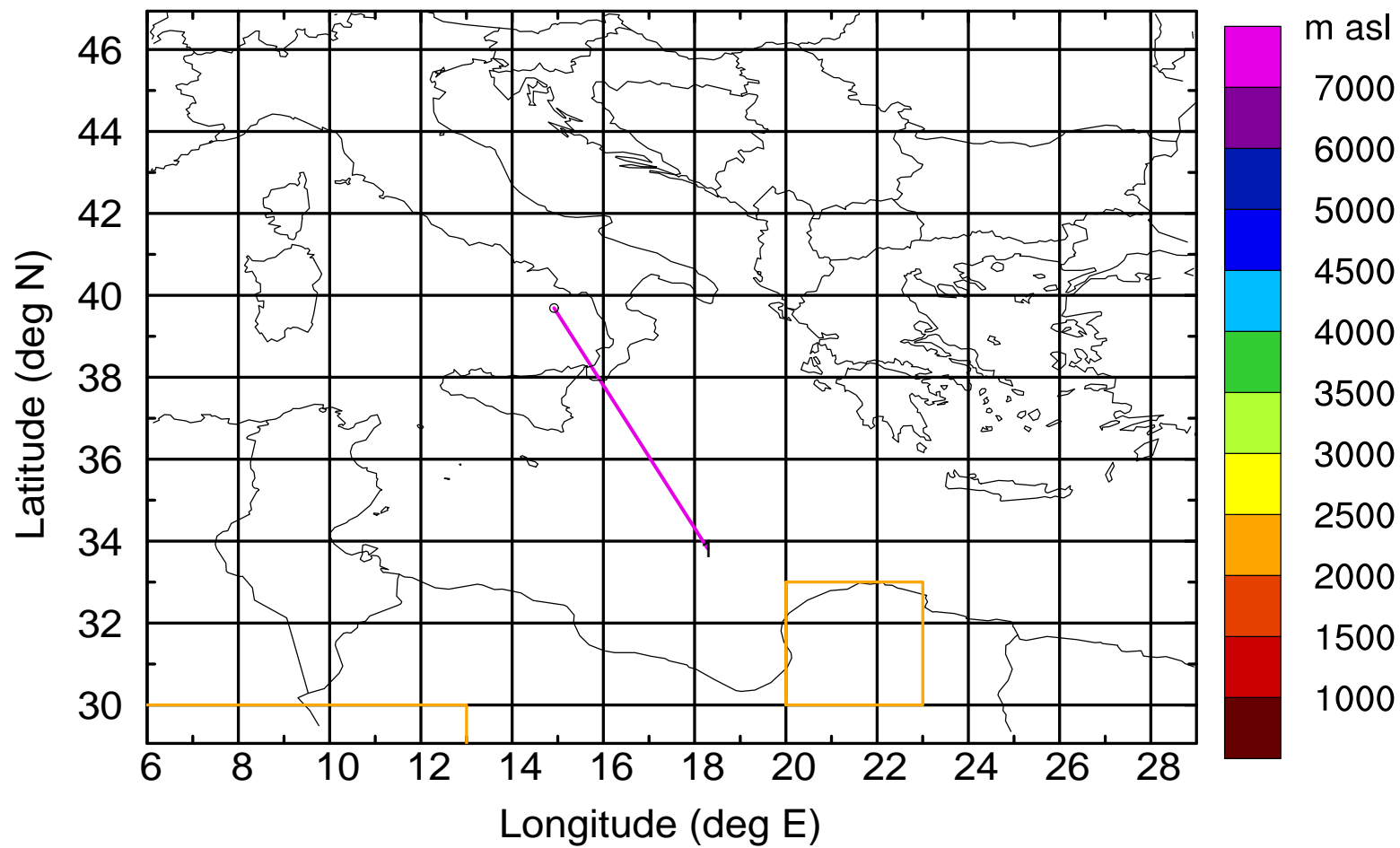
Level #4 of flight 170414a

BWD 20170414/05 -55H = 11/22 UTC



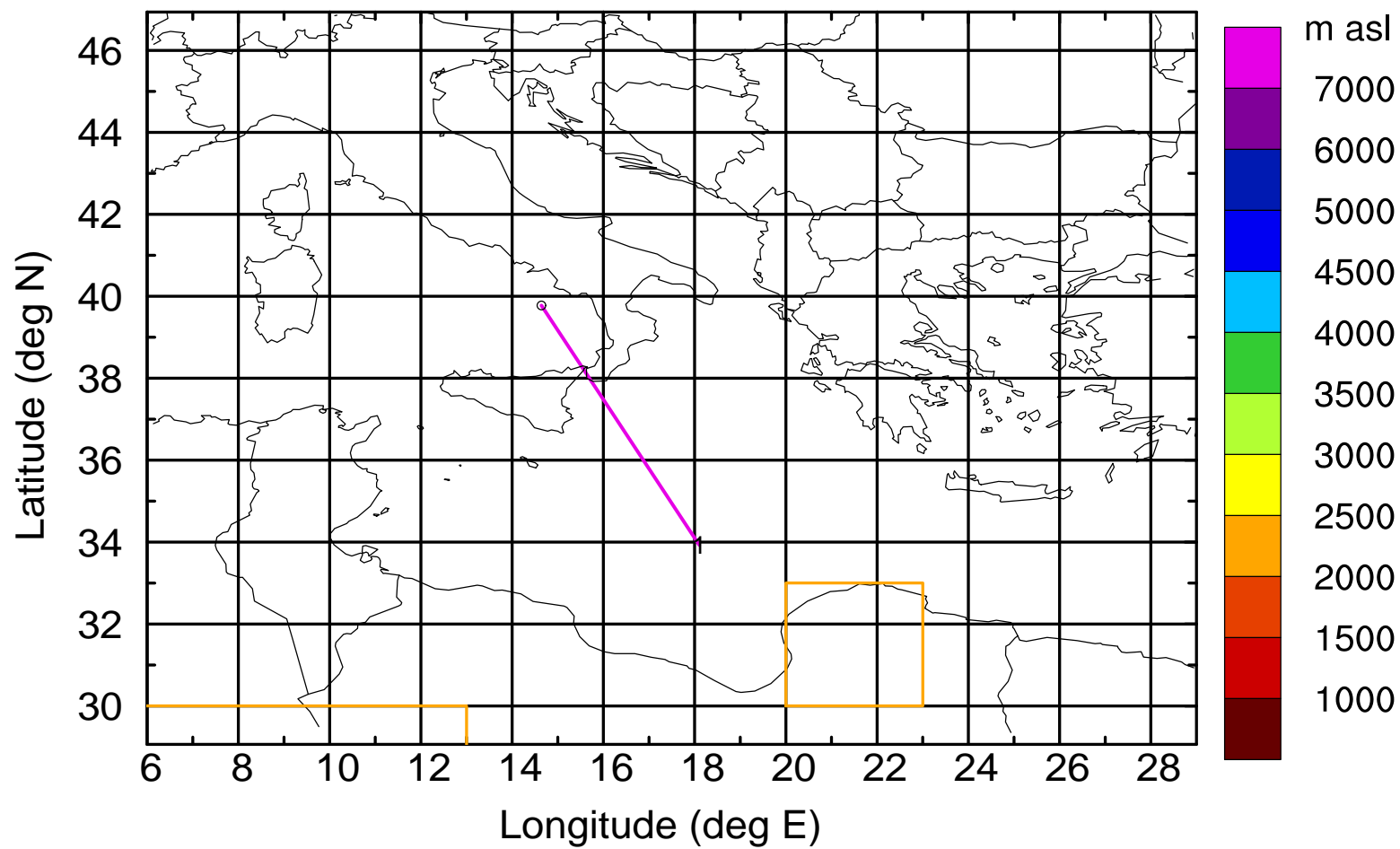
Level #4 of flight 170414a

BWD 20170414/05 -56H = 11/21 UTC



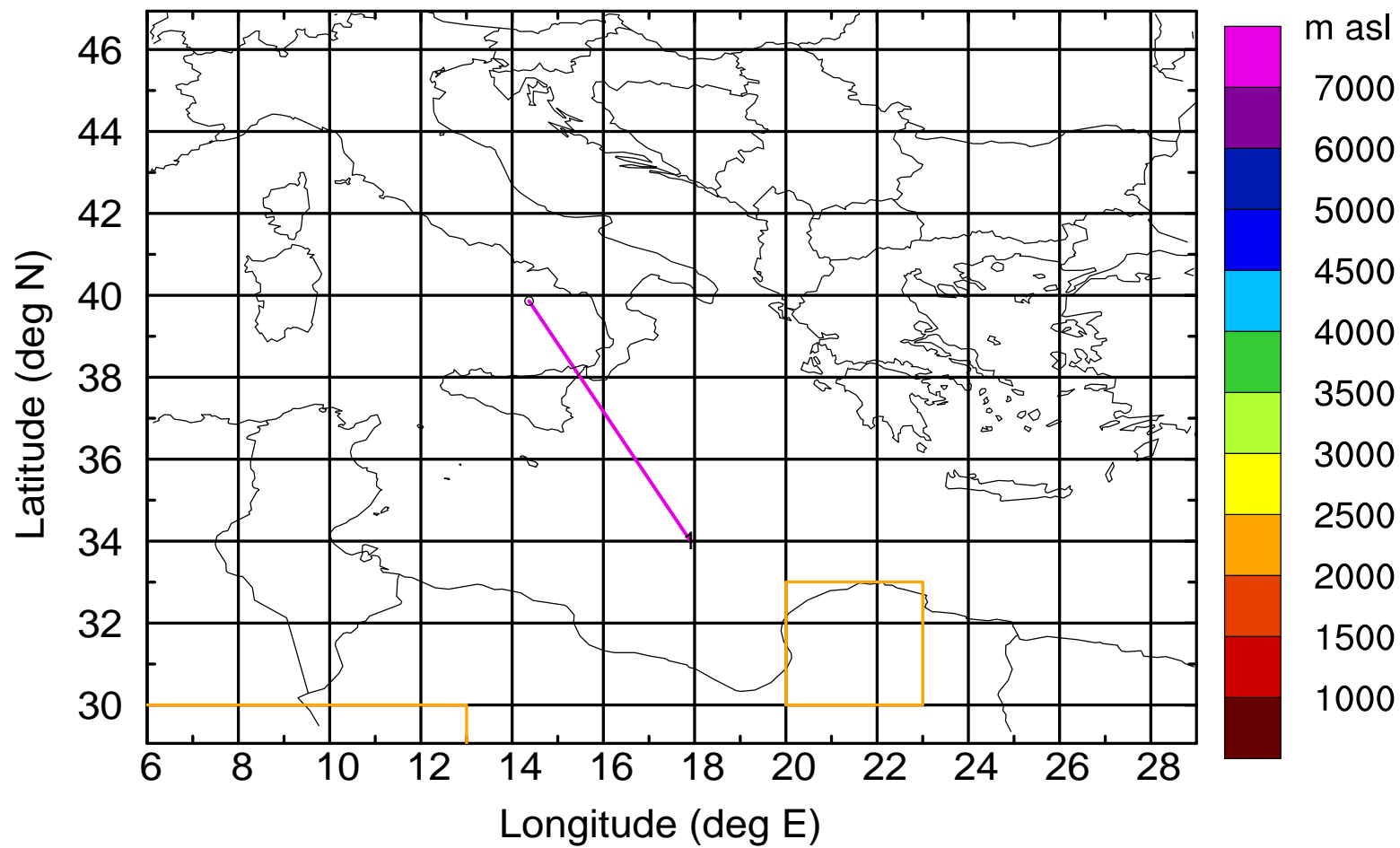
Level #4 of flight 170414a

BWD 20170414/05 -57H = 11/20 UTC



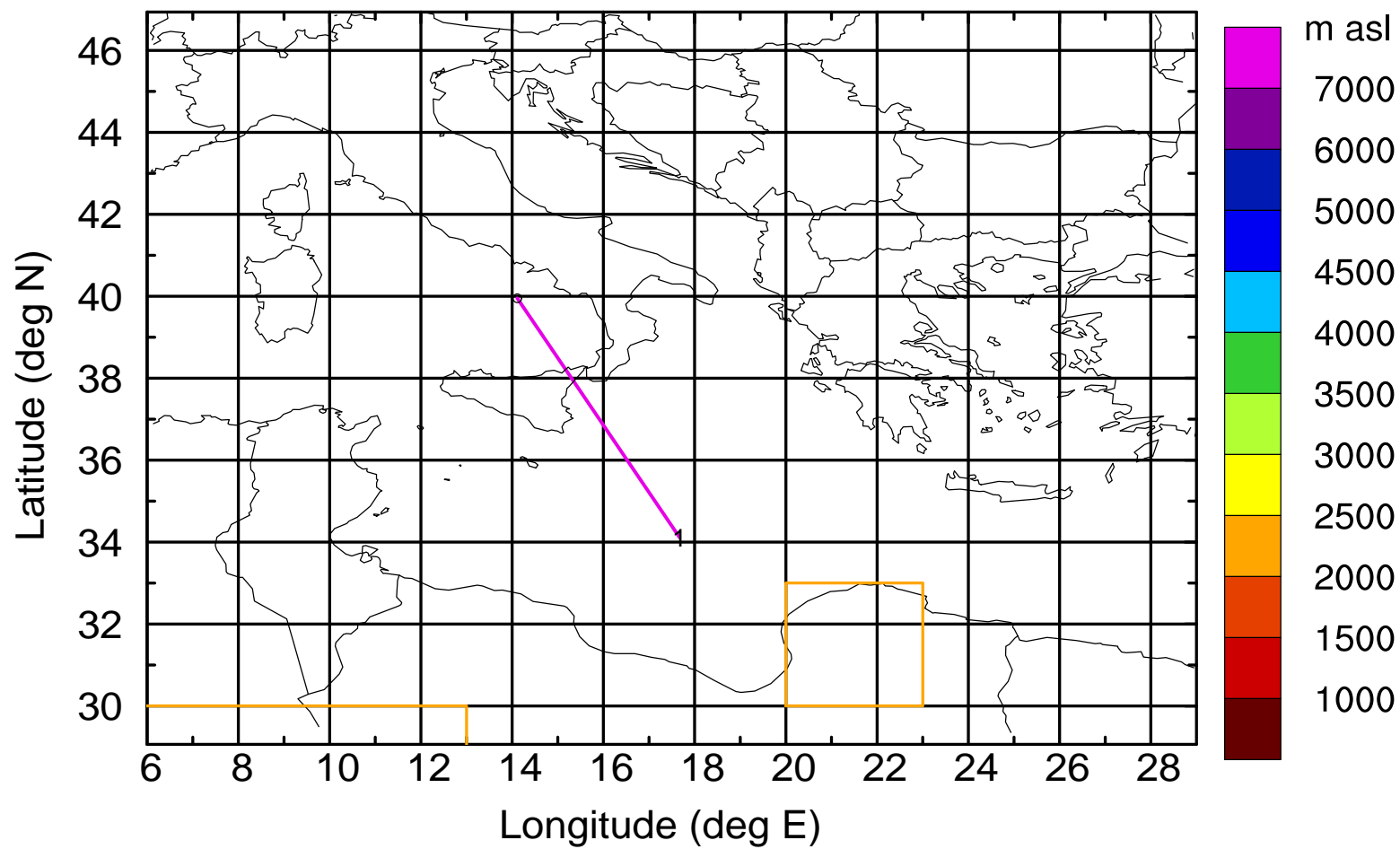
Level #4 of flight 170414a

BWD 20170414/05 -58H = 11/19 UTC



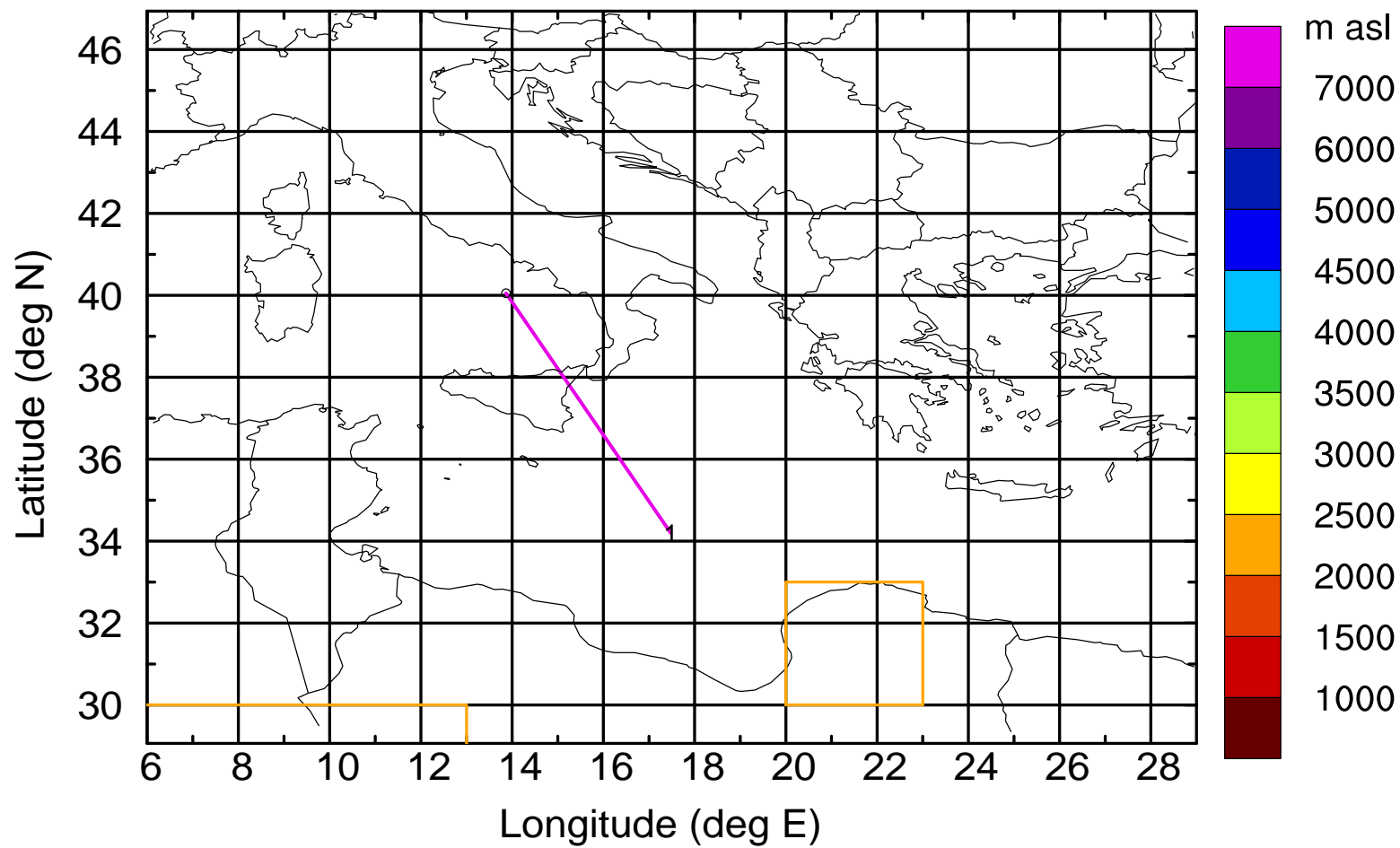
Level #4 of flight 170414a

BWD 20170414/05 -59H = 11/18 UTC



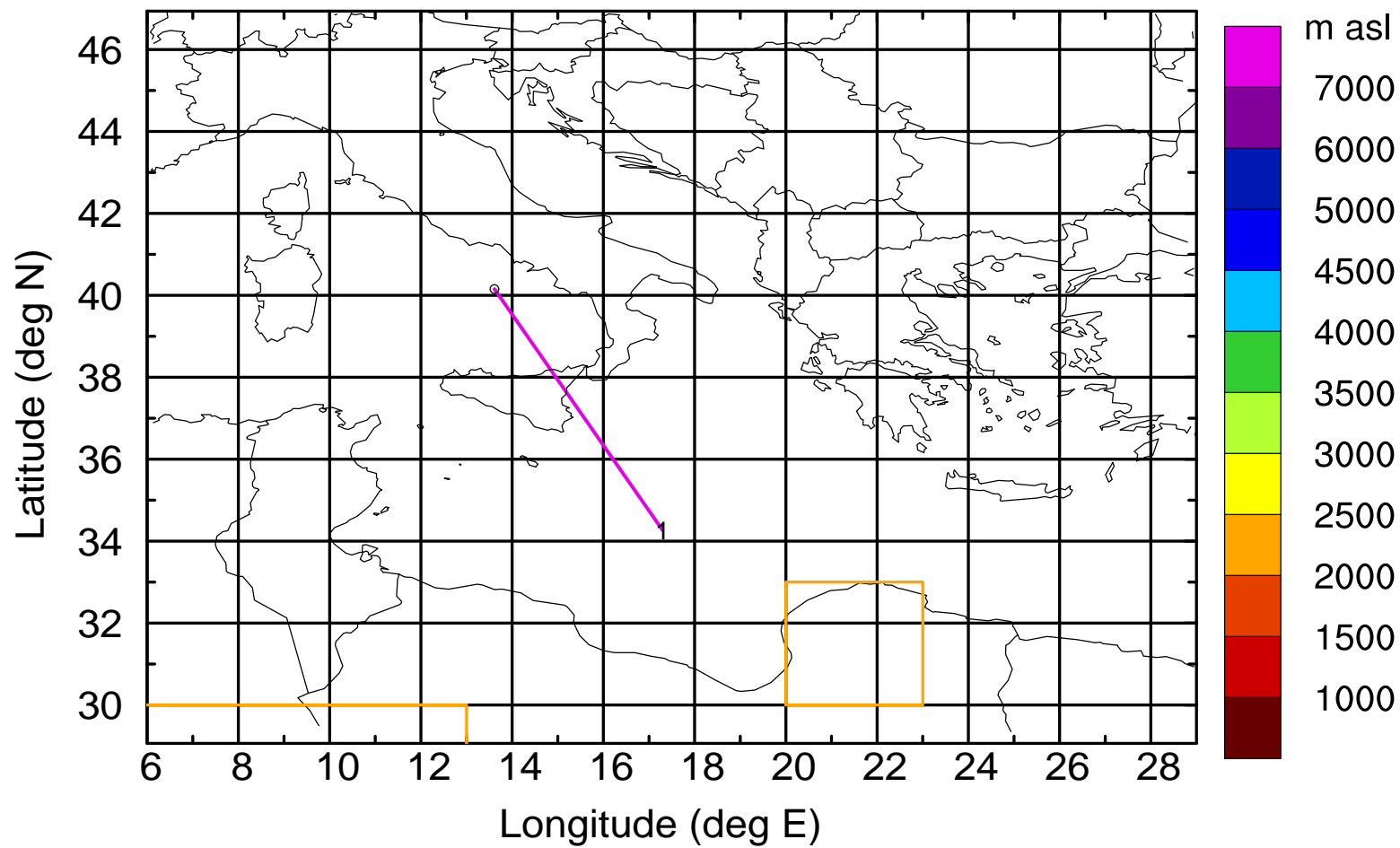
Level #4 of flight 170414a

BWD 20170414/05 -60H = 11/17 UTC



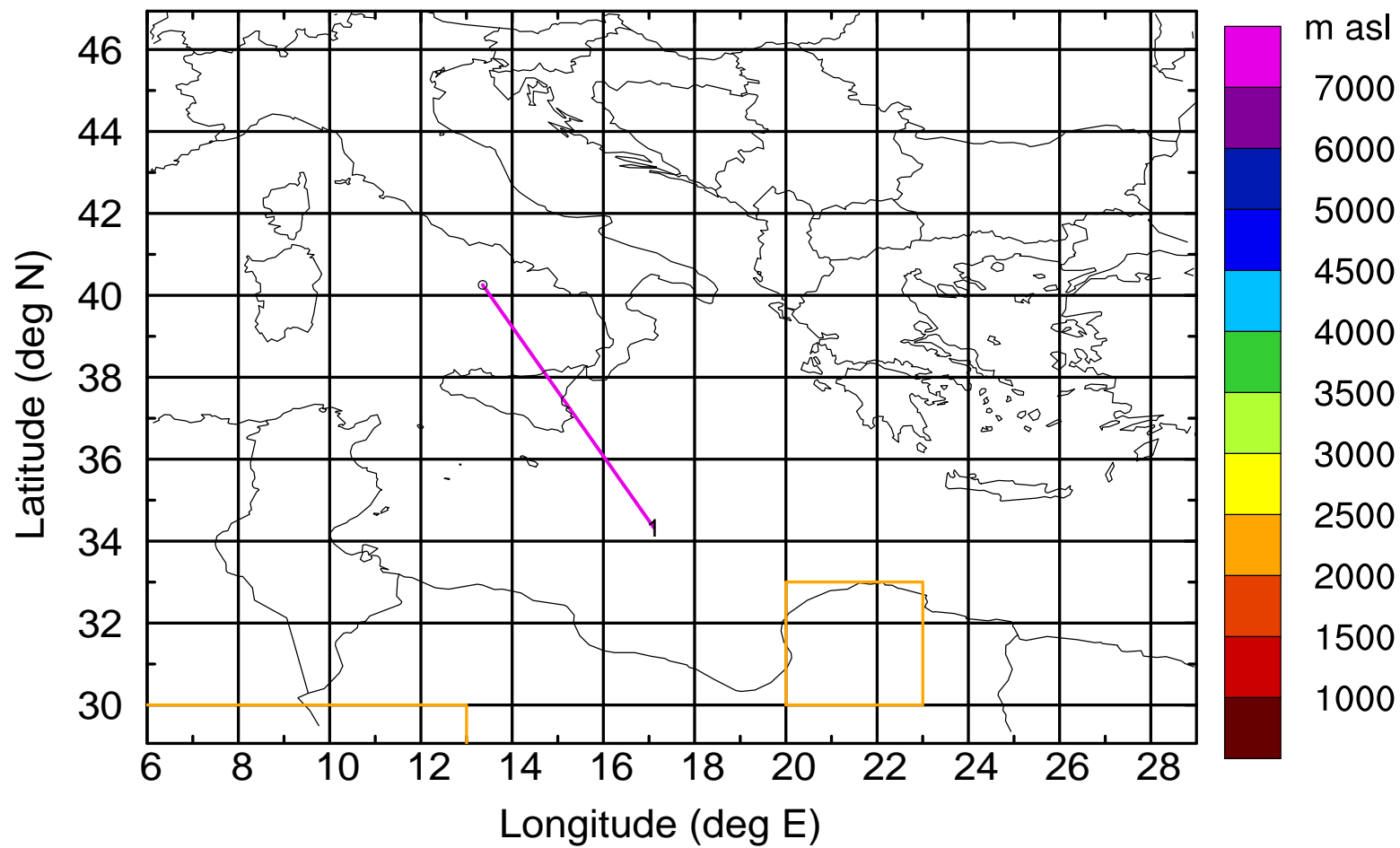
Level #4 of flight 170414a

BWD 20170414/05 -61H = 11/16 UTC



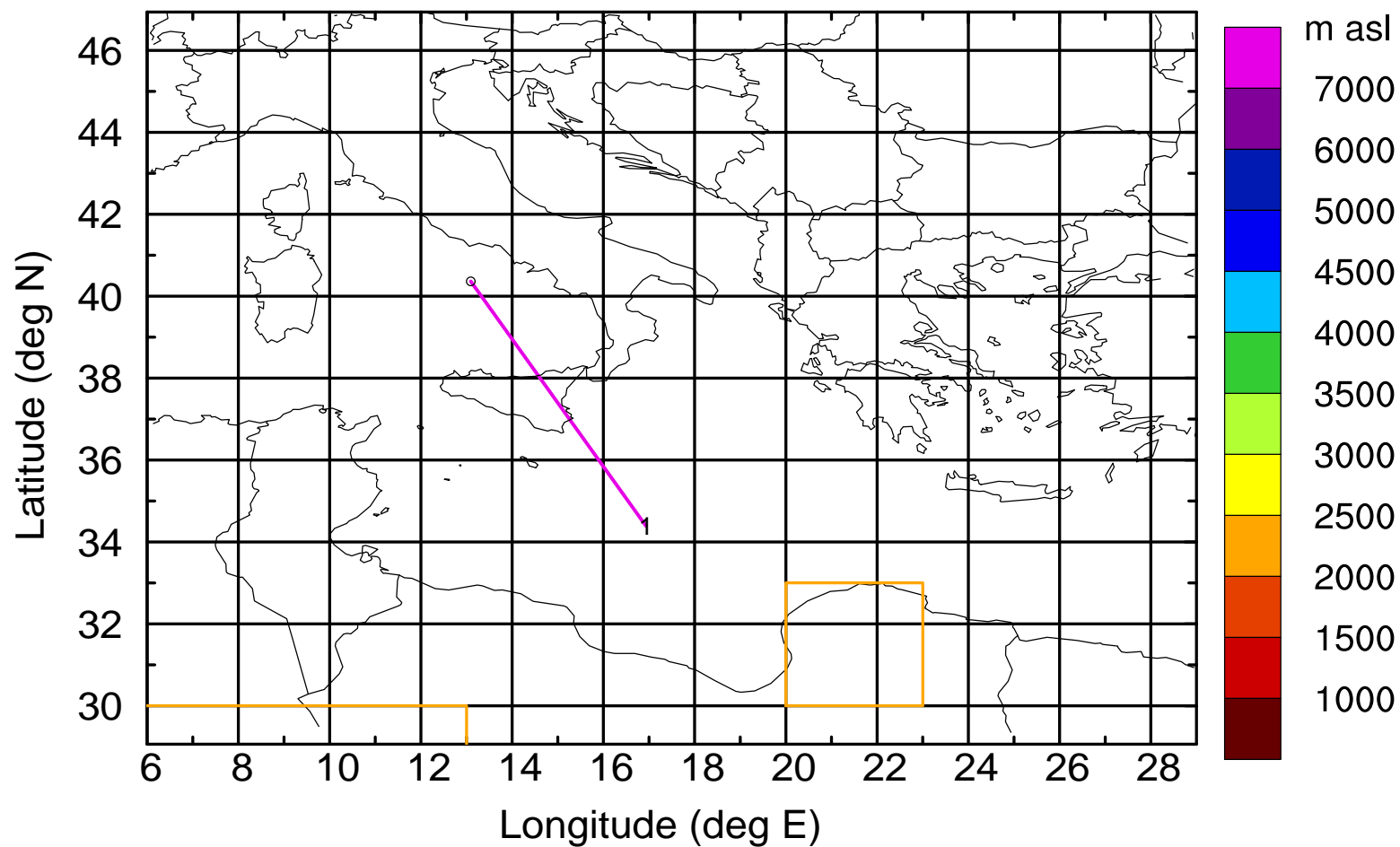
Level #4 of flight 170414a

BWD 20170414/05 -62H = 11/15 UTC



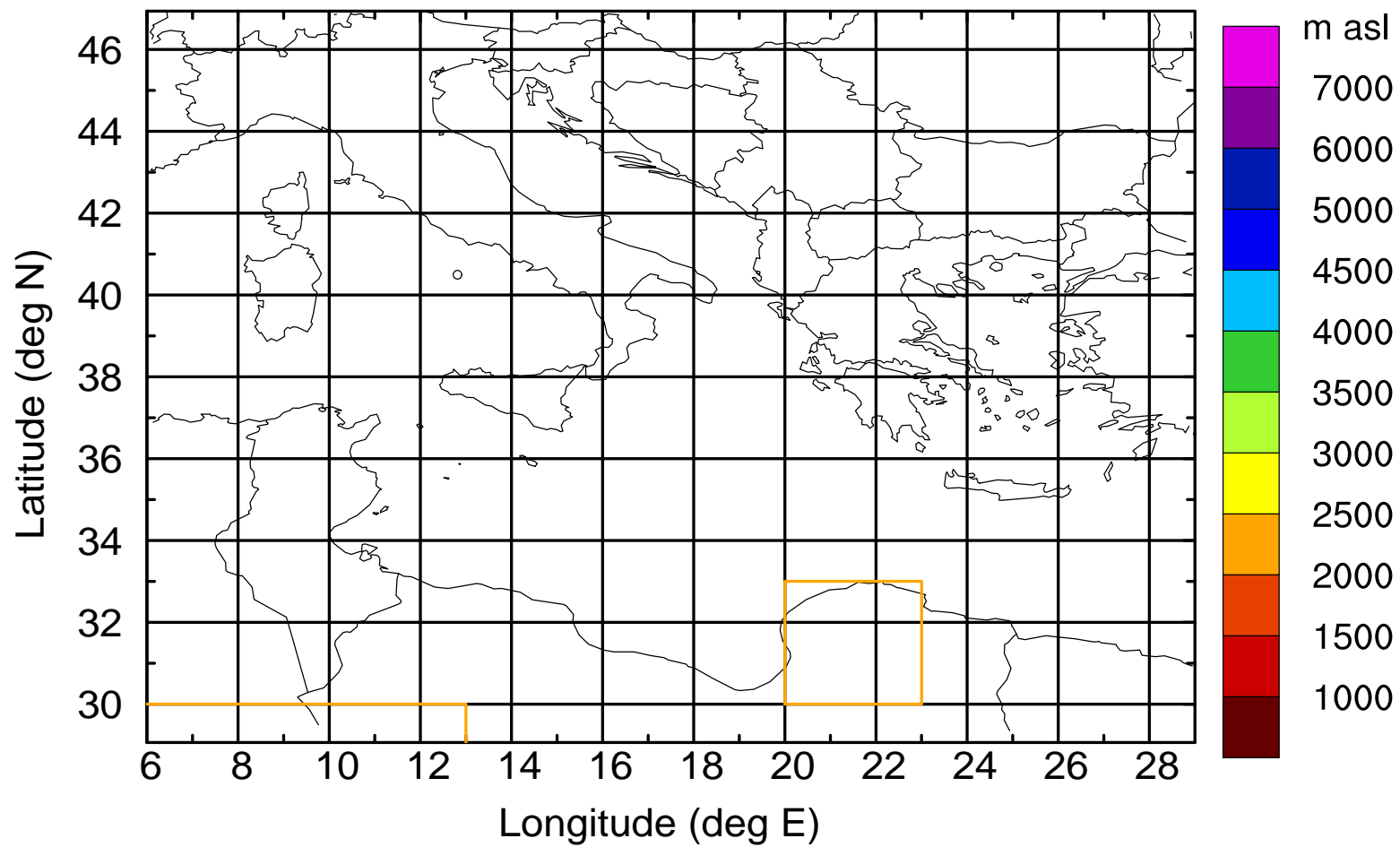
Level #4 of flight 170414a

BWD 20170414/05 -63H = 11/14 UTC



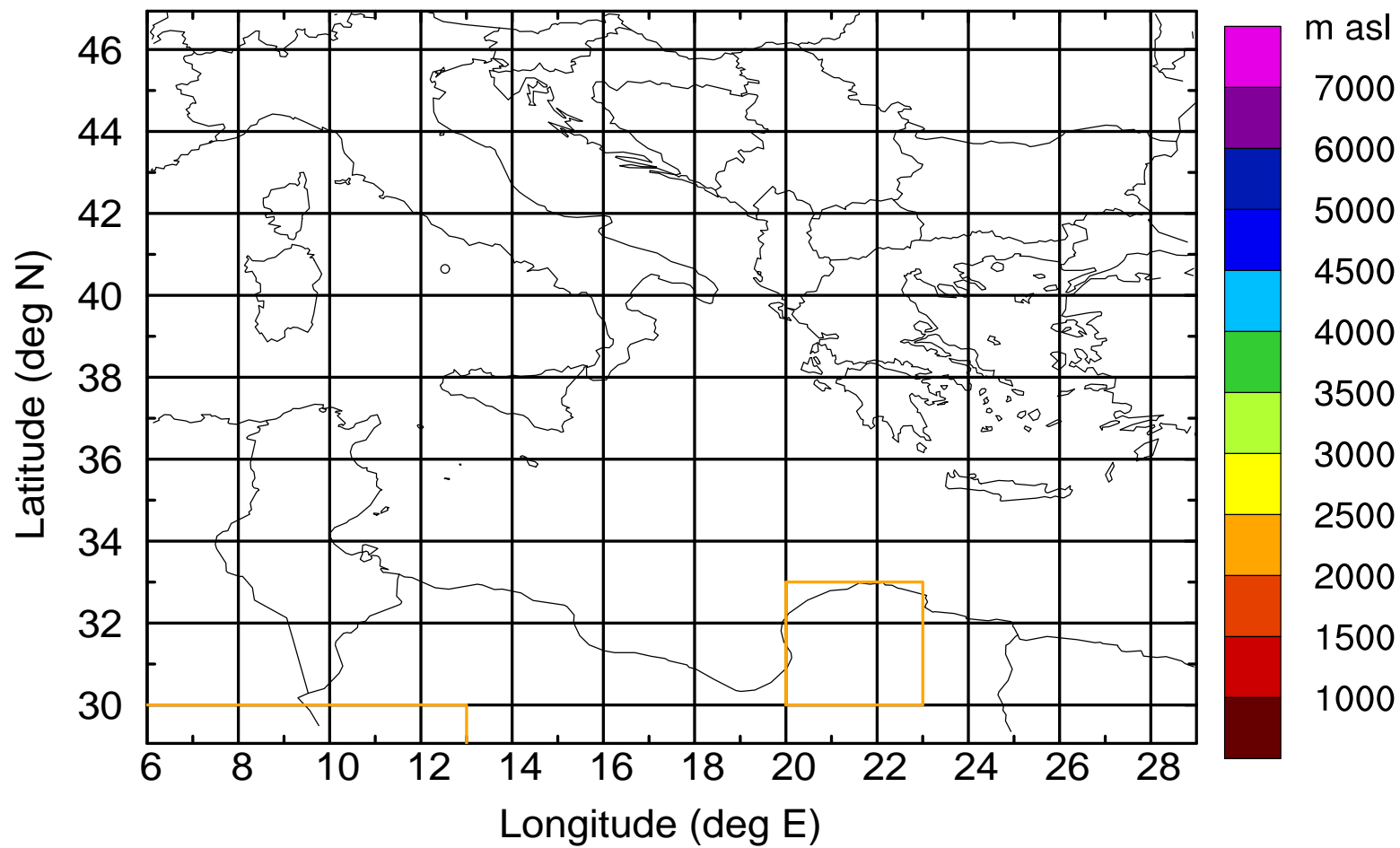
Level #4 of flight 170414a

BWD 20170414/05 -63H = 11/14 UTC



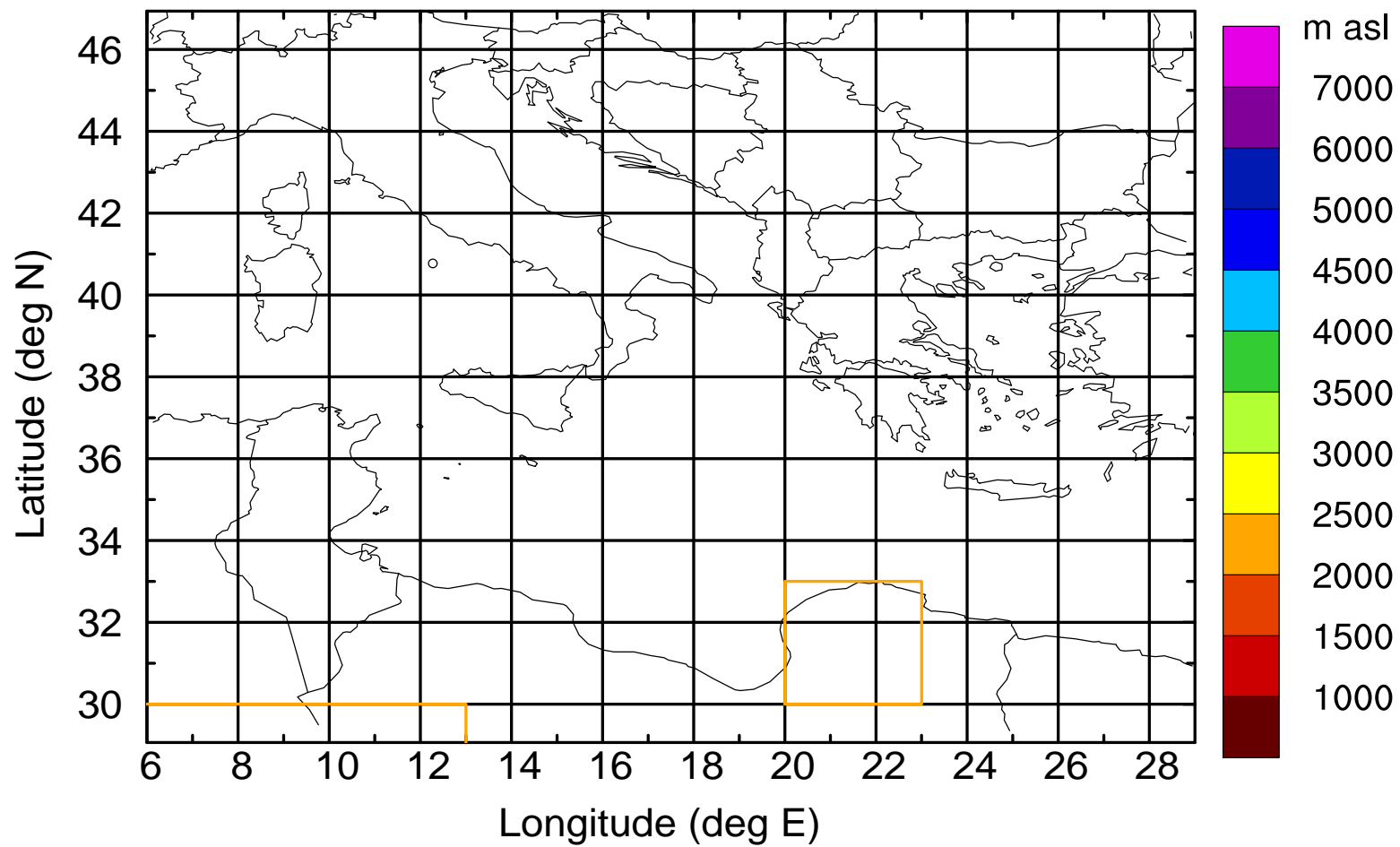
Level #4 of flight 170414a

BWD 20170414/05 -63H = 11/14 UTC



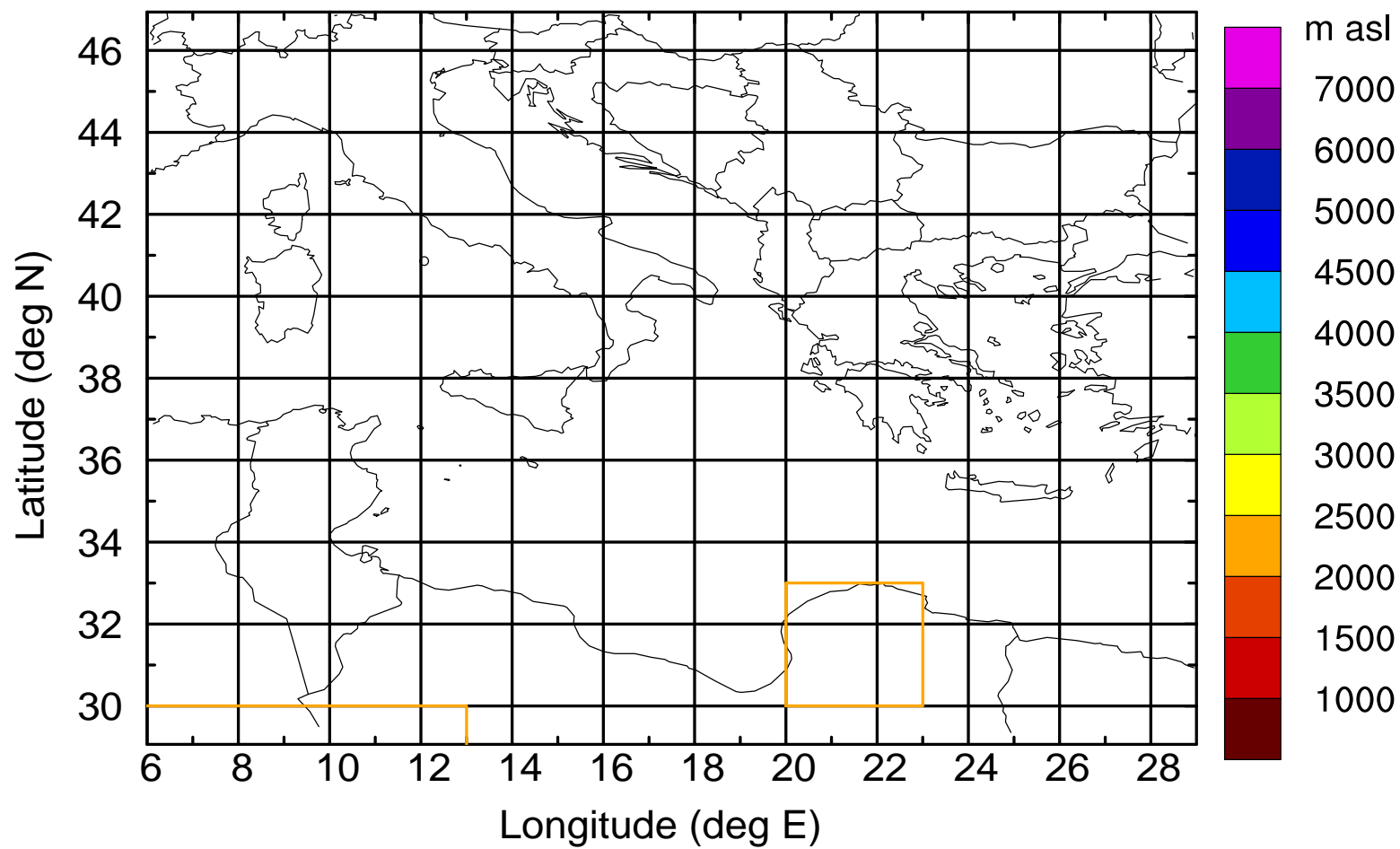
Level #4 of flight 170414a

BWD 20170414/05 -63H = 11/14 UTC



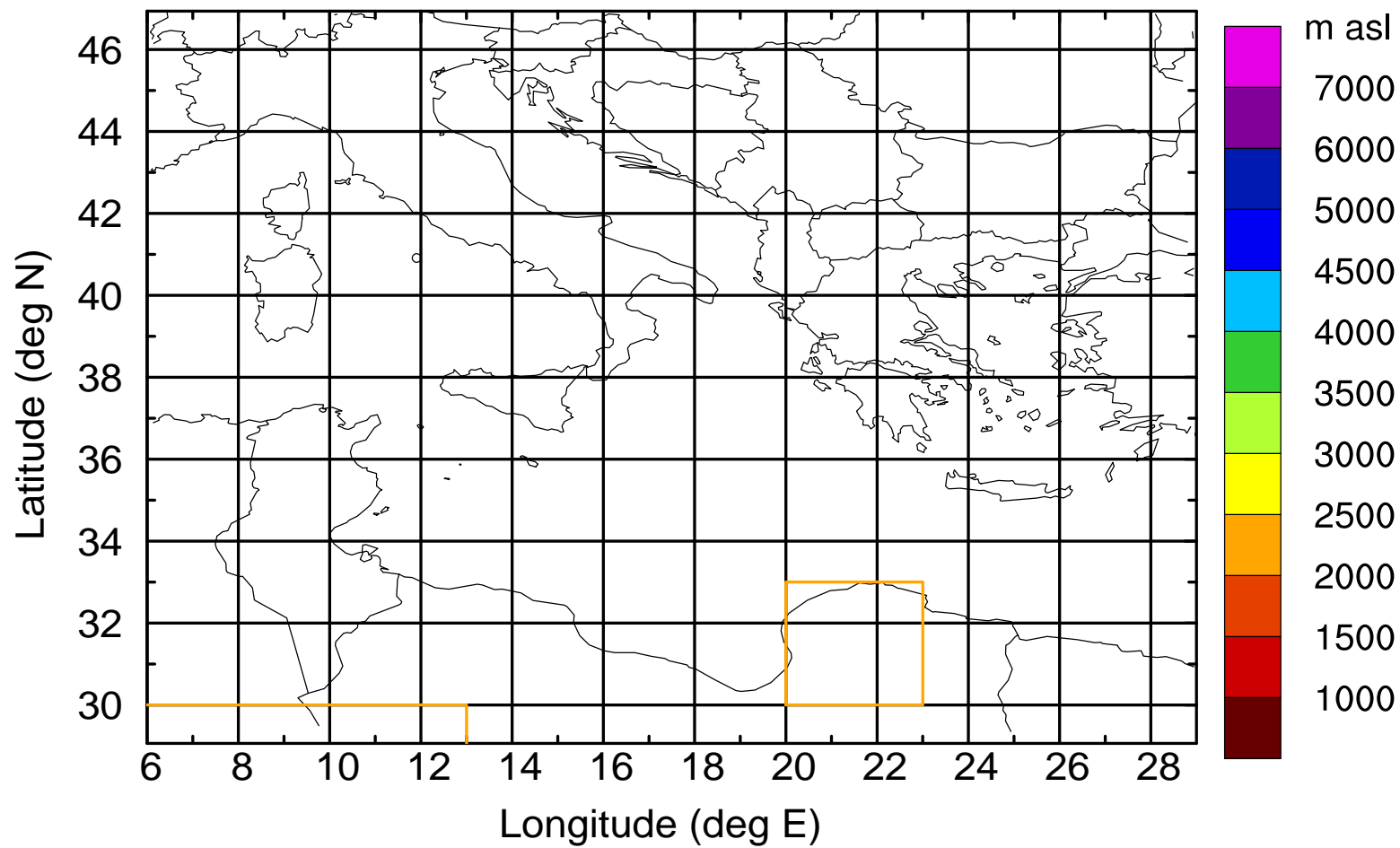
Level #4 of flight 170414a

BWD 20170414/05 -63H = 11/14 UTC



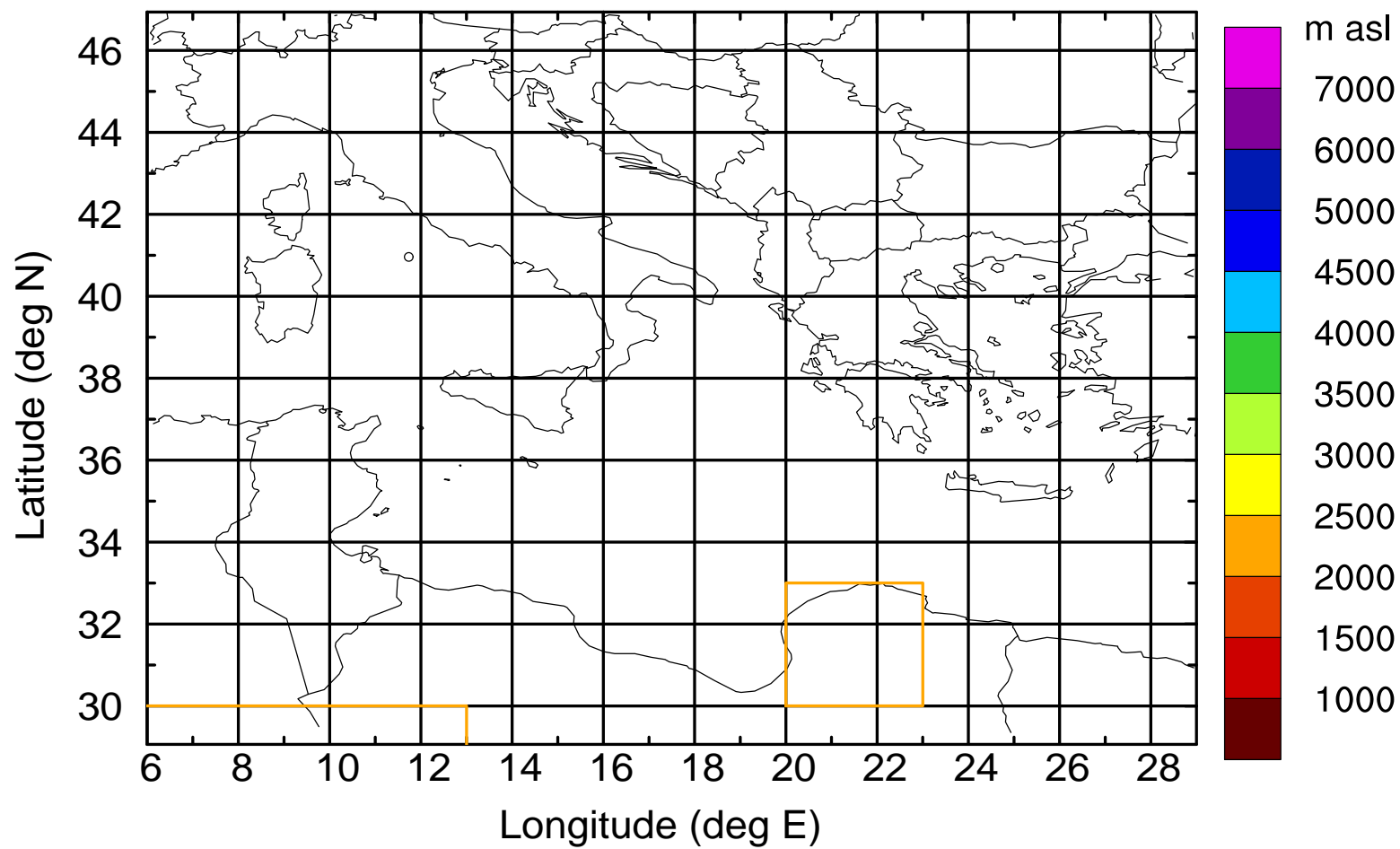
Level #4 of flight 170414a

BWD 20170414/05 -63H = 11/14 UTC



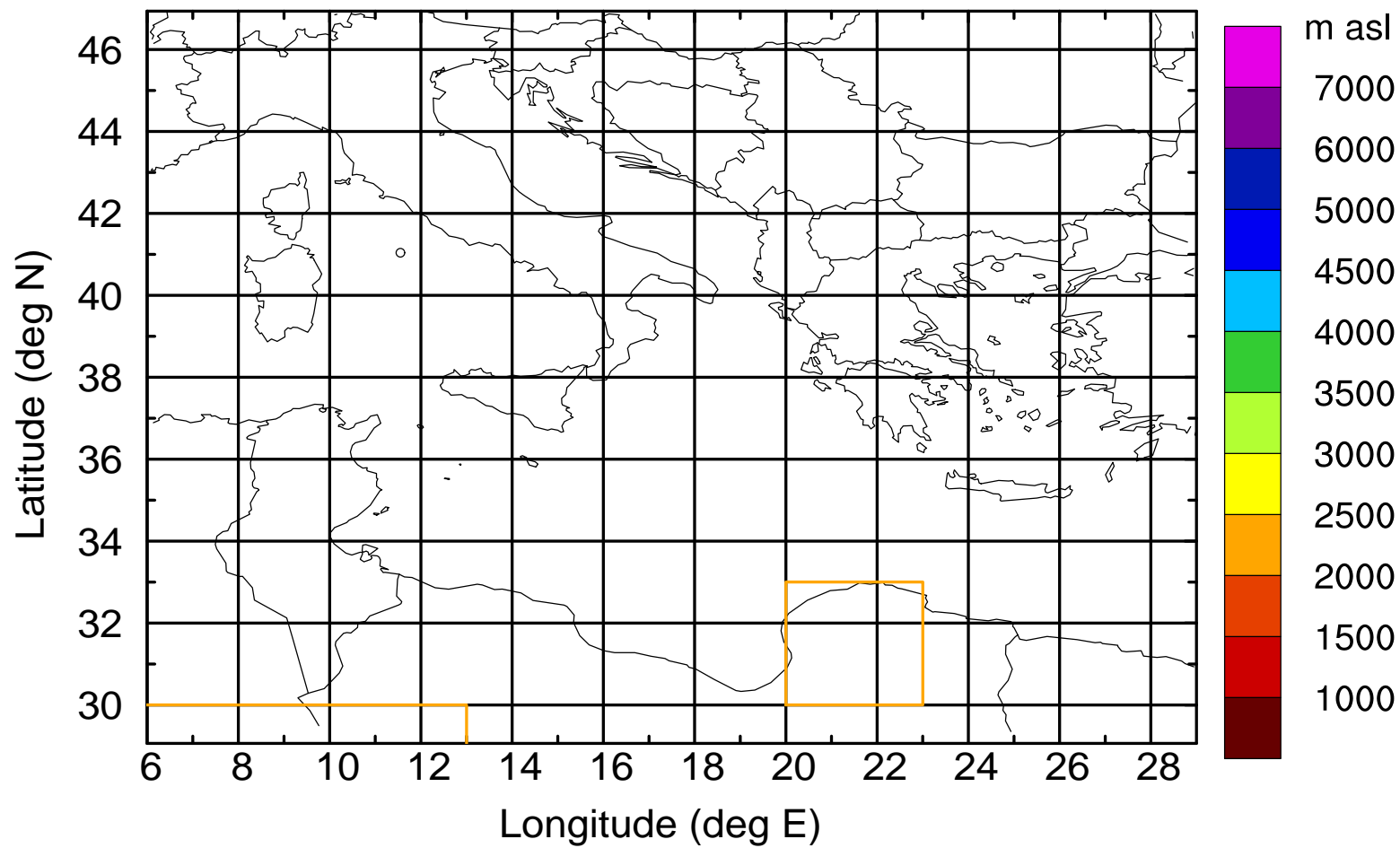
Level #4 of flight 170414a

BWD 20170414/05 -63H = 11/14 UTC



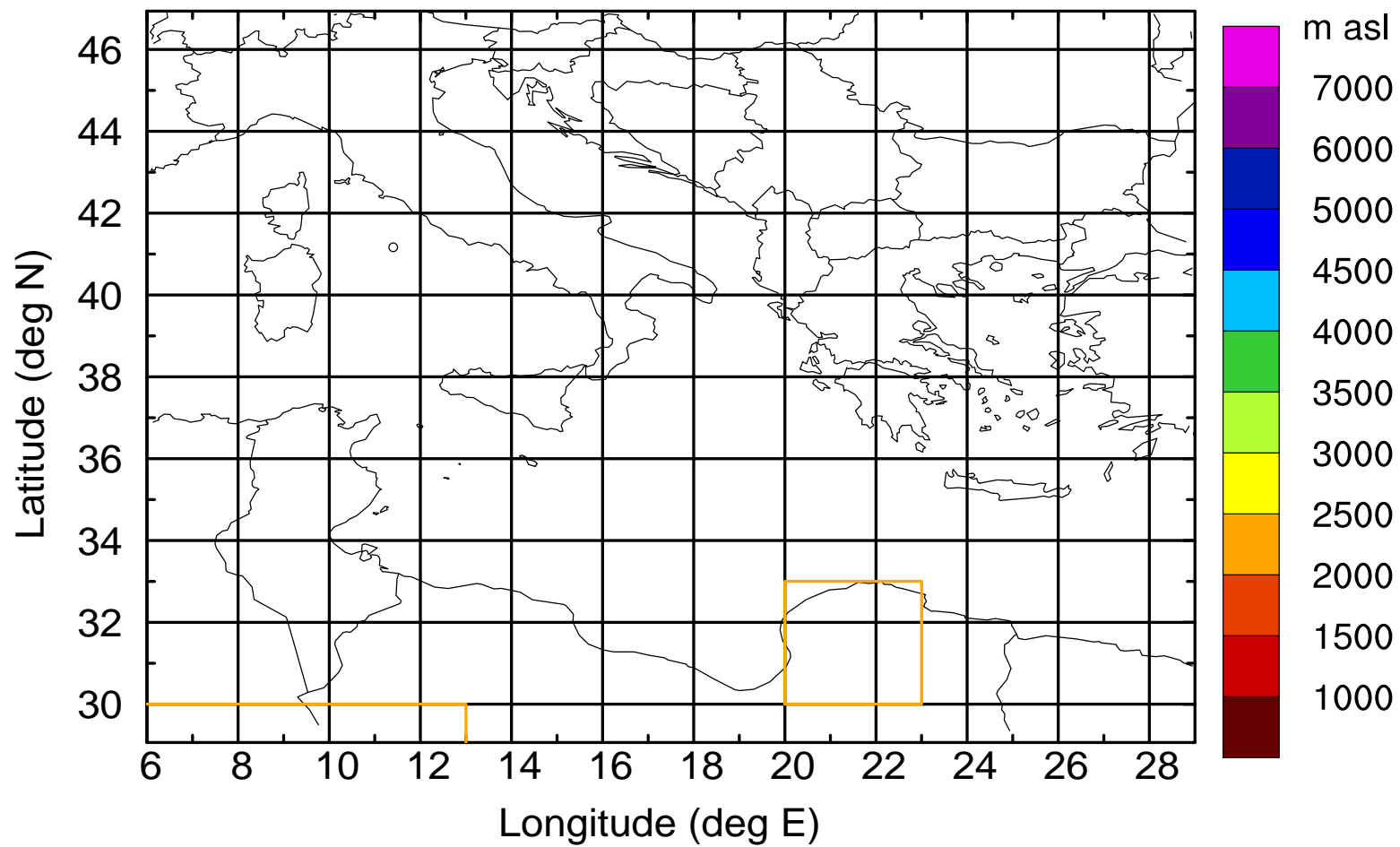
Level #4 of flight 170414a

BWD 20170414/05 -63H = 11/14 UTC



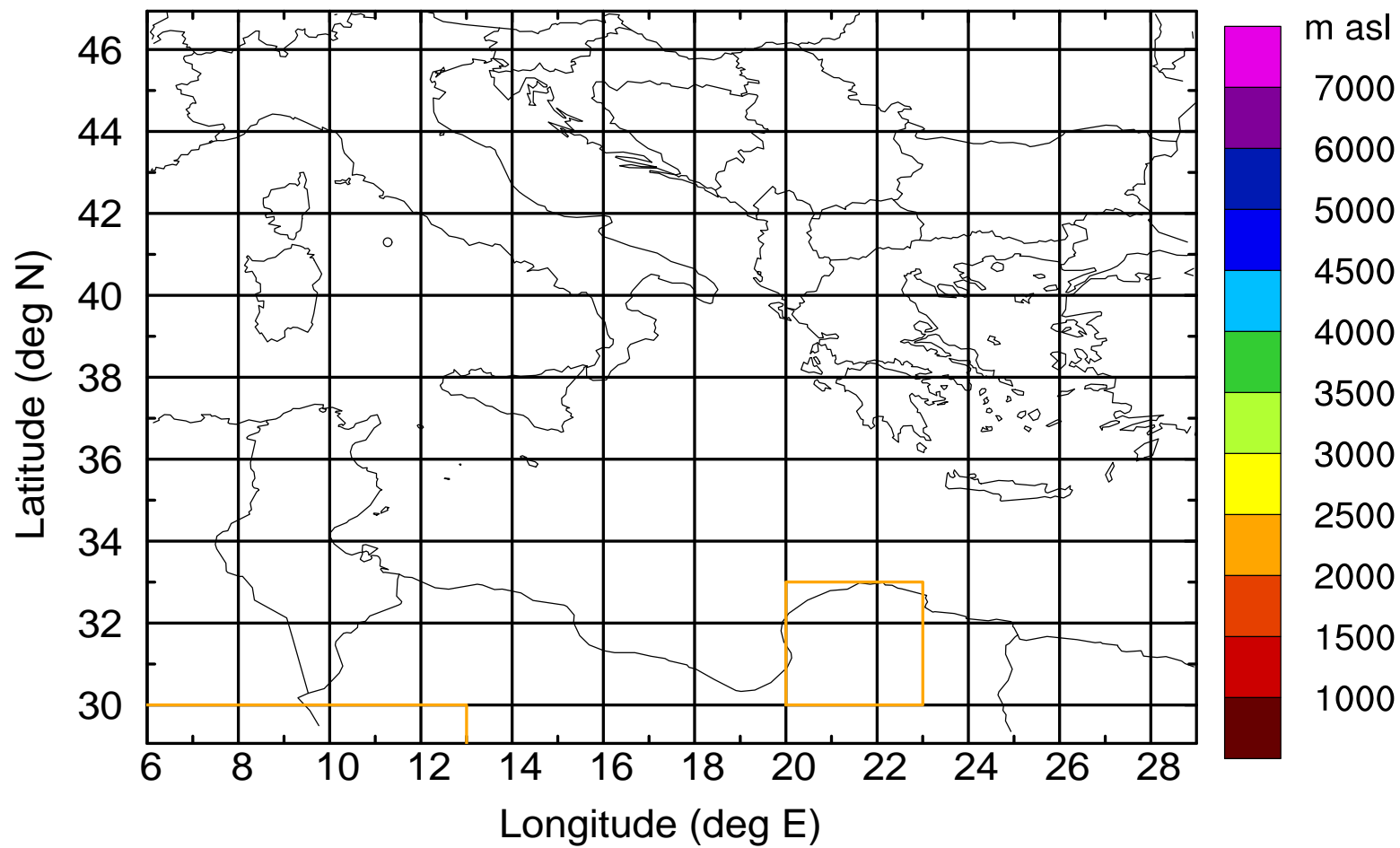
Level #4 of flight 170414a

BWD 20170414/05 -63H = 11/14 UTC



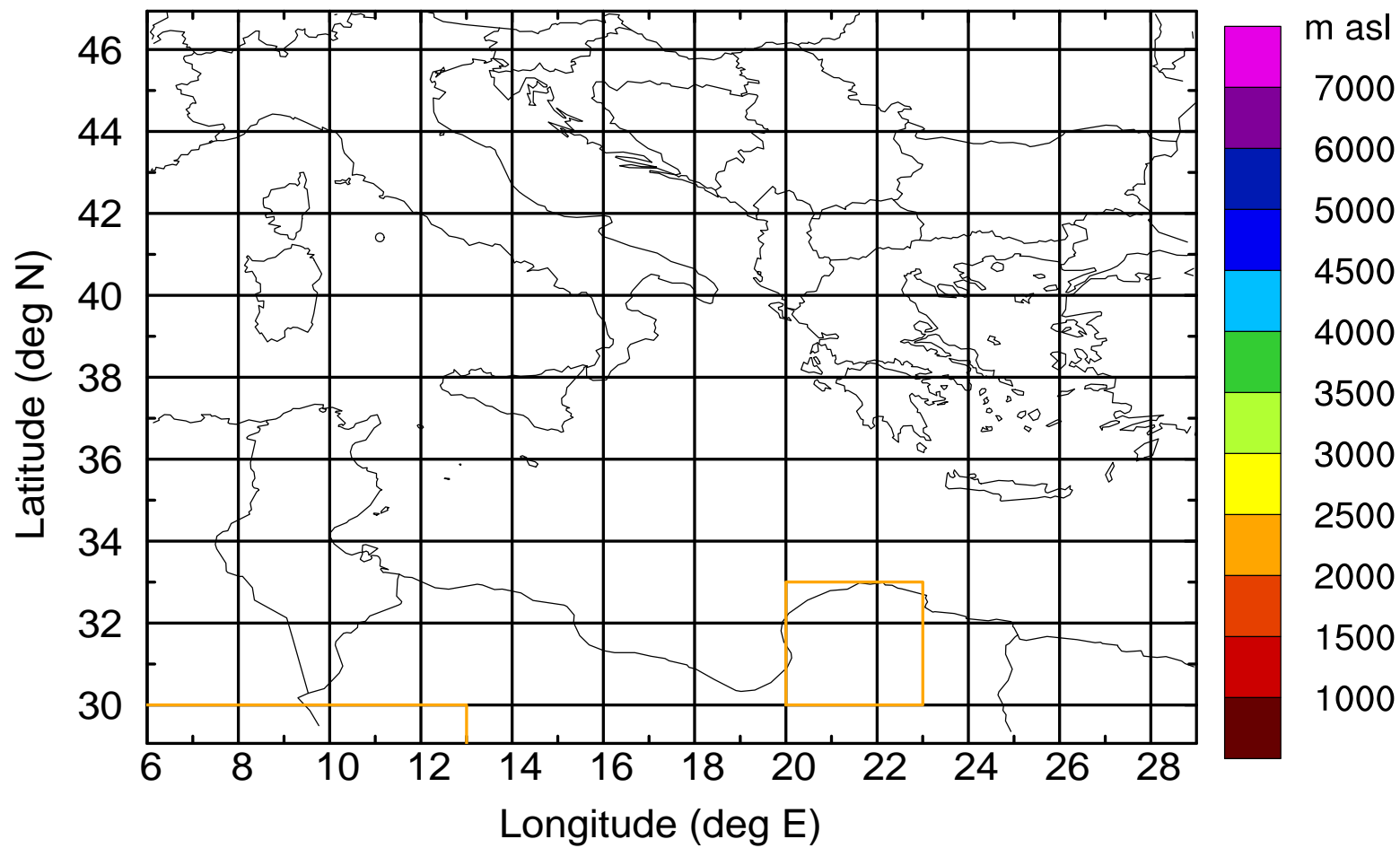
Level #4 of flight 170414a

BWD 20170414/05 -63H = 11/14 UTC



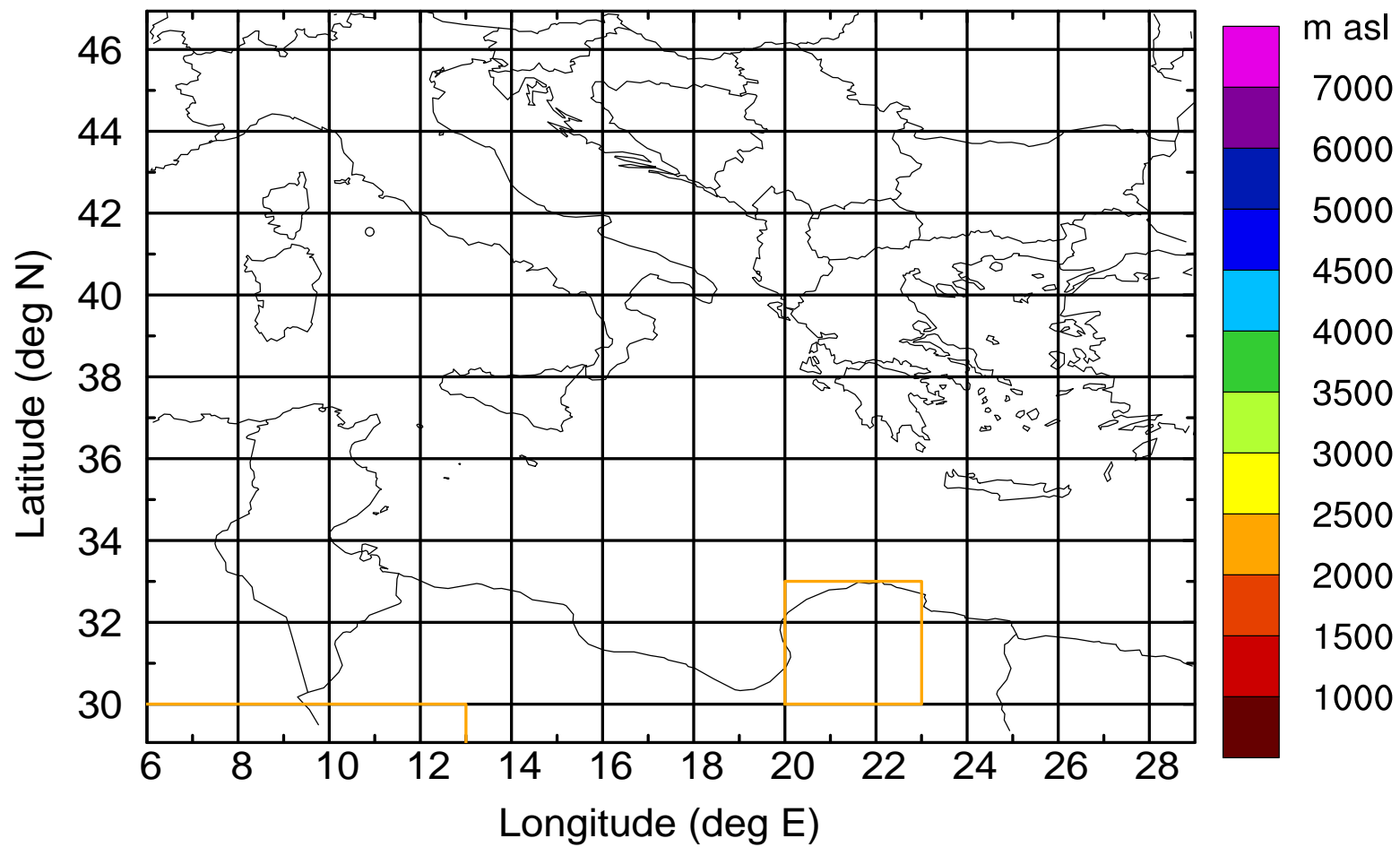
Level #4 of flight 170414a

BWD 20170414/05 -63H = 11/14 UTC



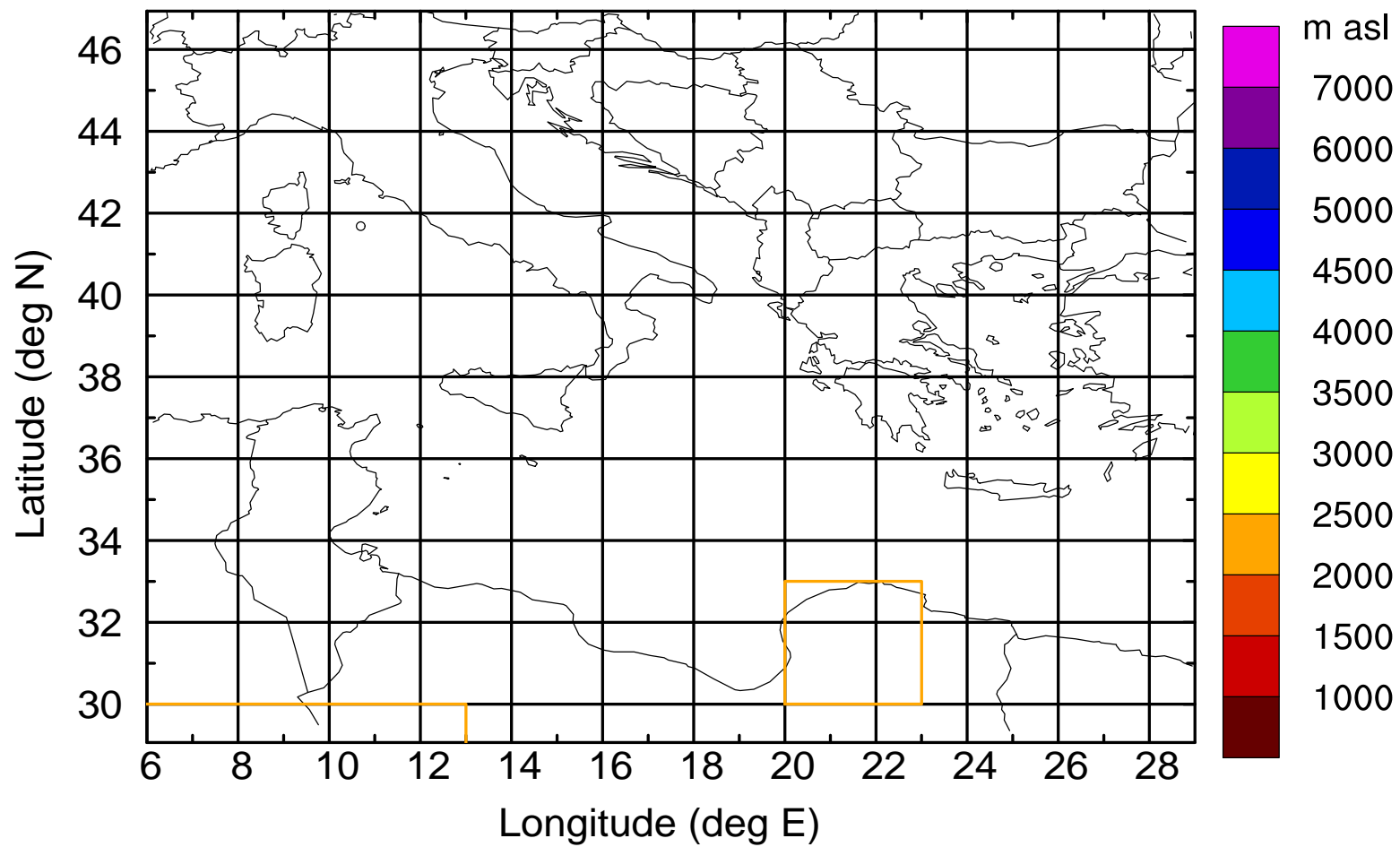
Level #4 of flight 170414a

BWD 20170414/05 -63H = 11/14 UTC



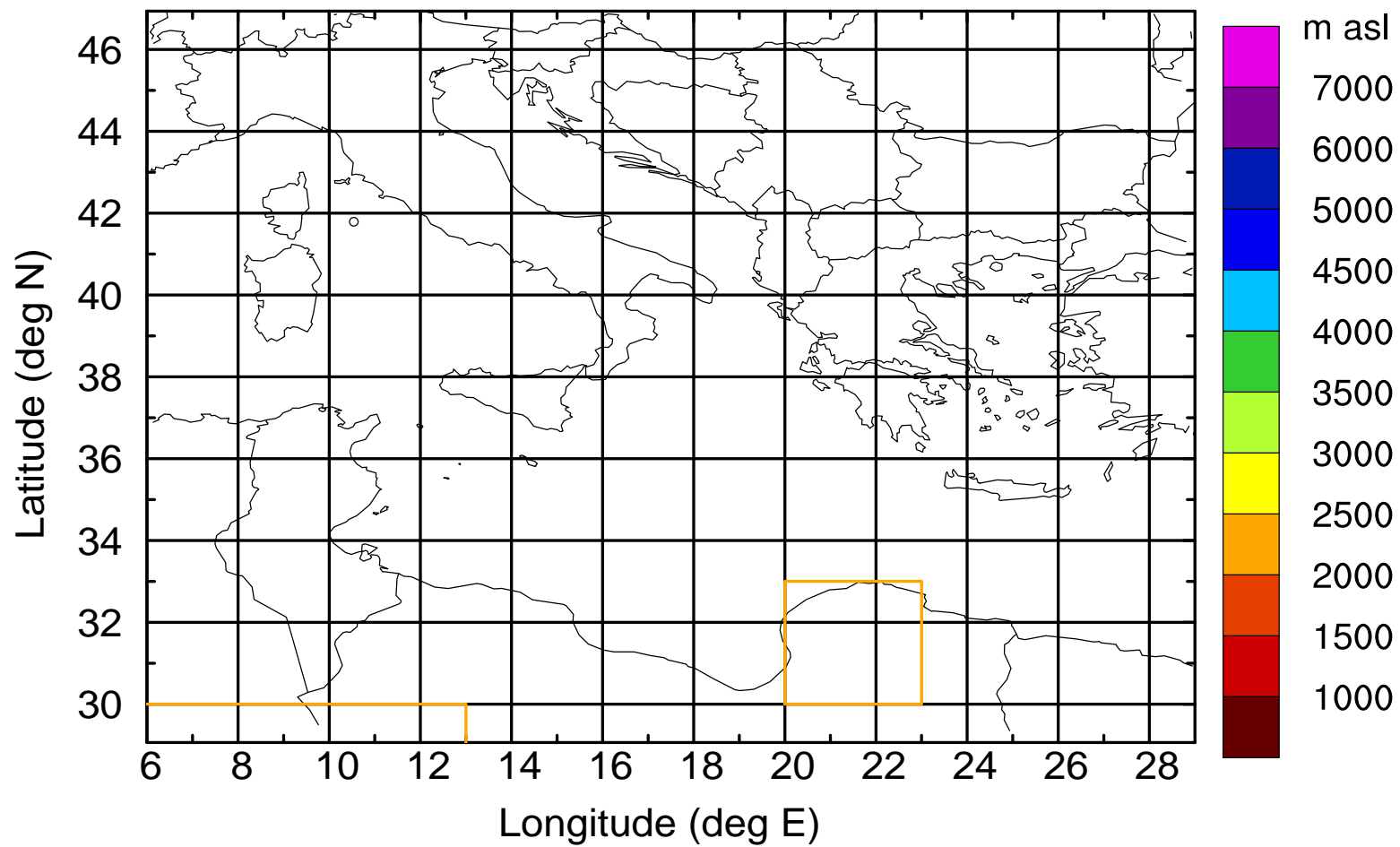
Level #4 of flight 170414a

BWD 20170414/05 -63H = 11/14 UTC



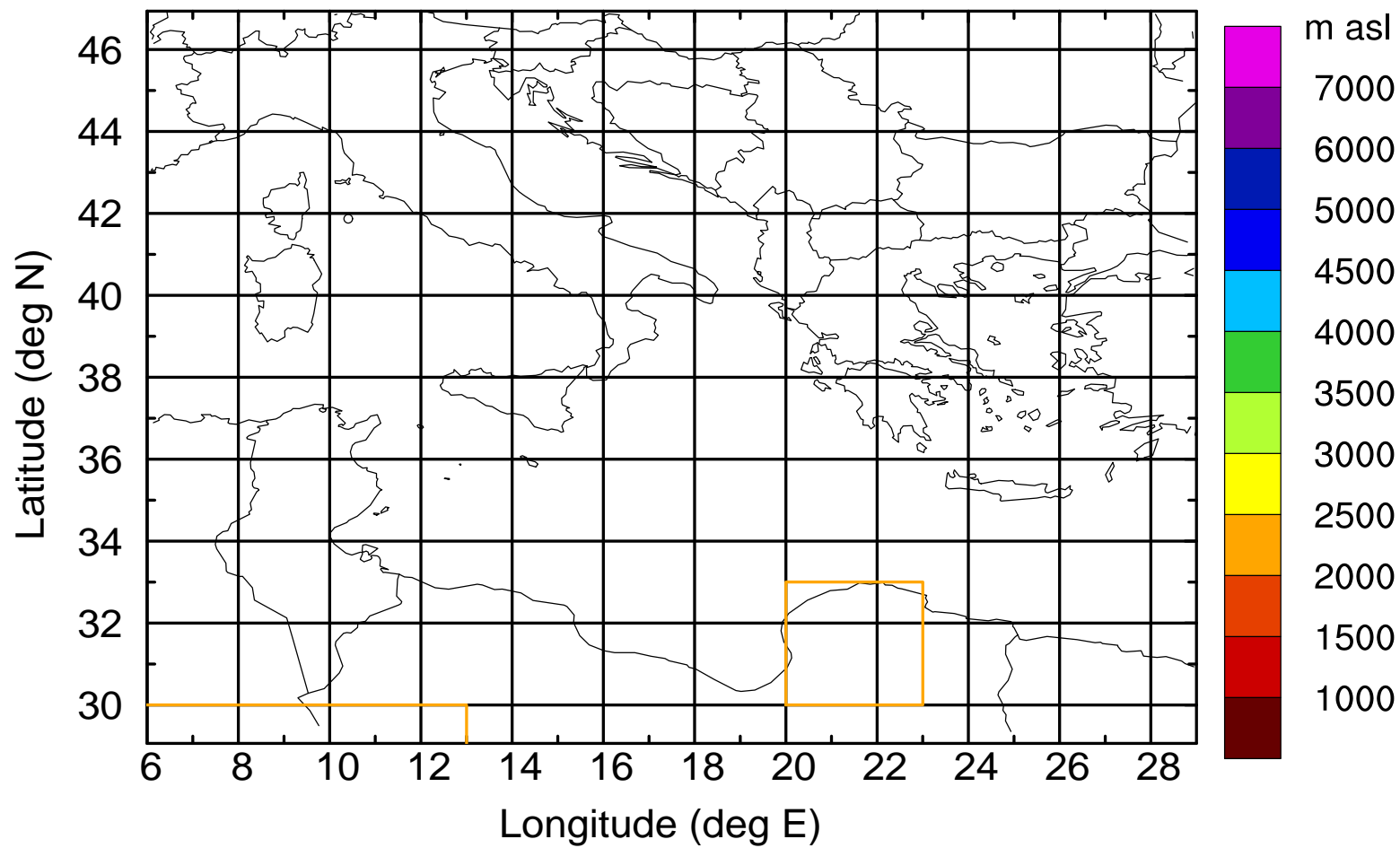
Level #4 of flight 170414a

BWD 20170414/05 -63H = 11/14 UTC



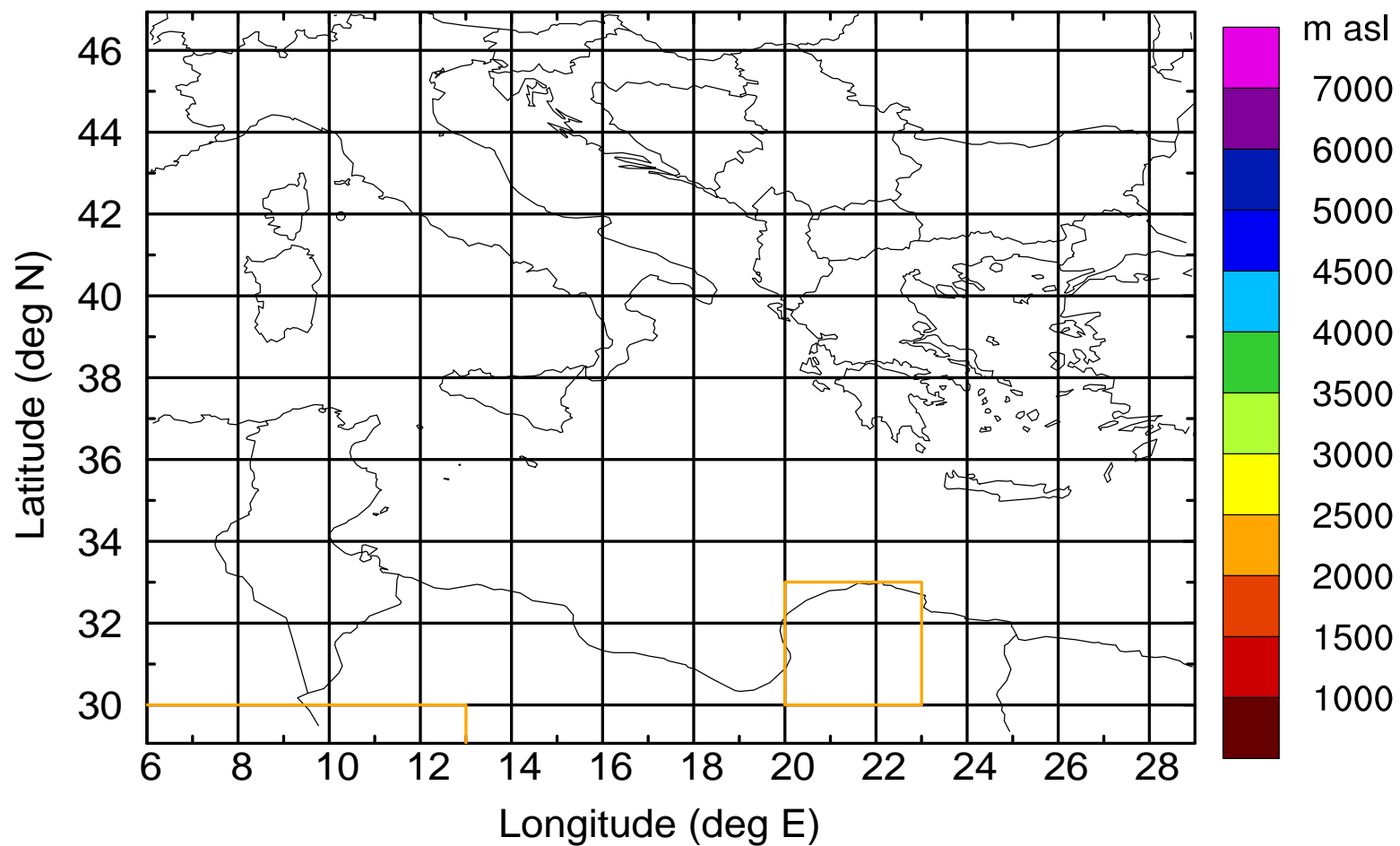
Level #4 of flight 170414a

BWD 20170414/05 -63H = 11/14 UTC



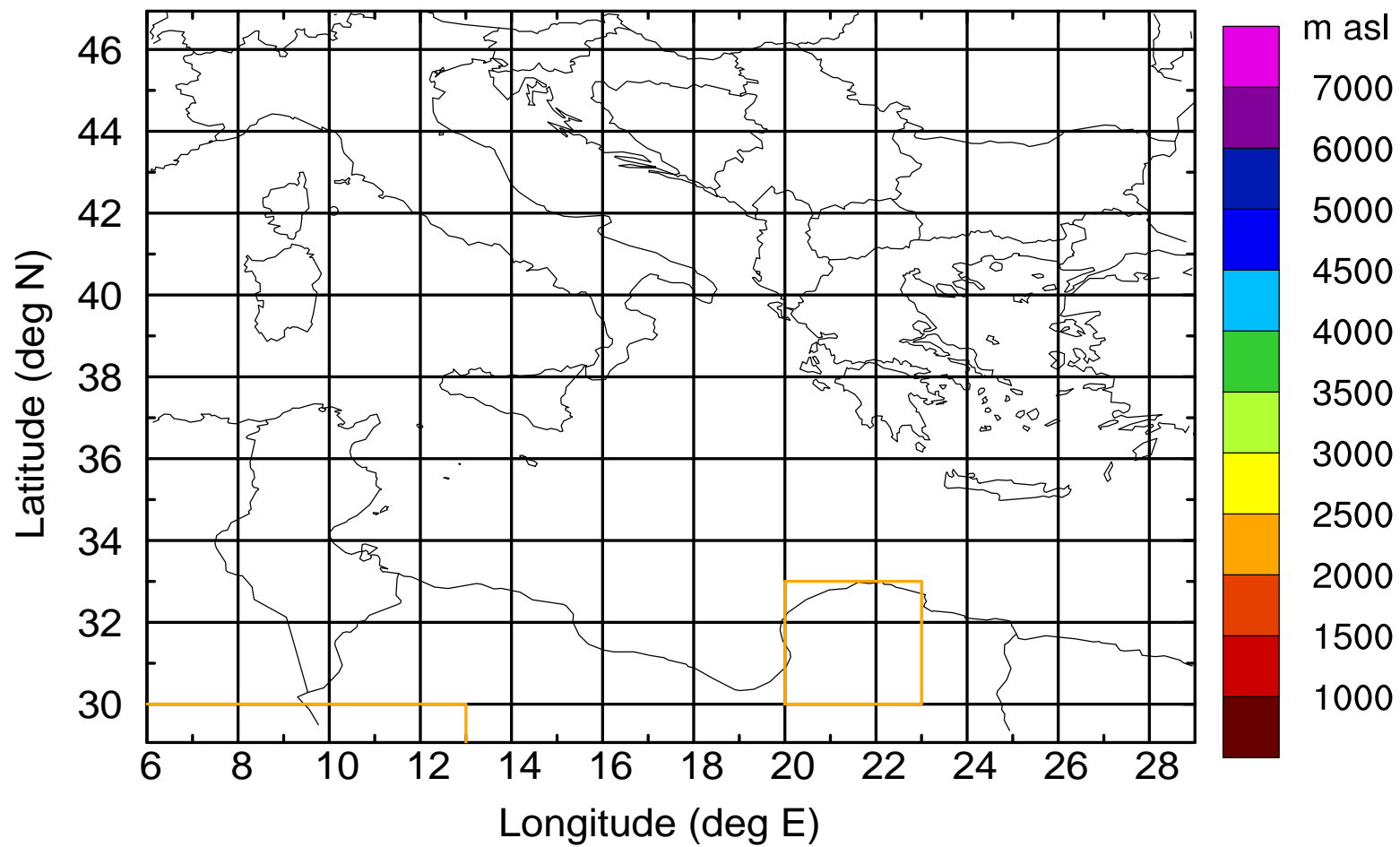
Level #4 of flight 170414a

BWD 20170414/05 -63H = 11/14 UTC



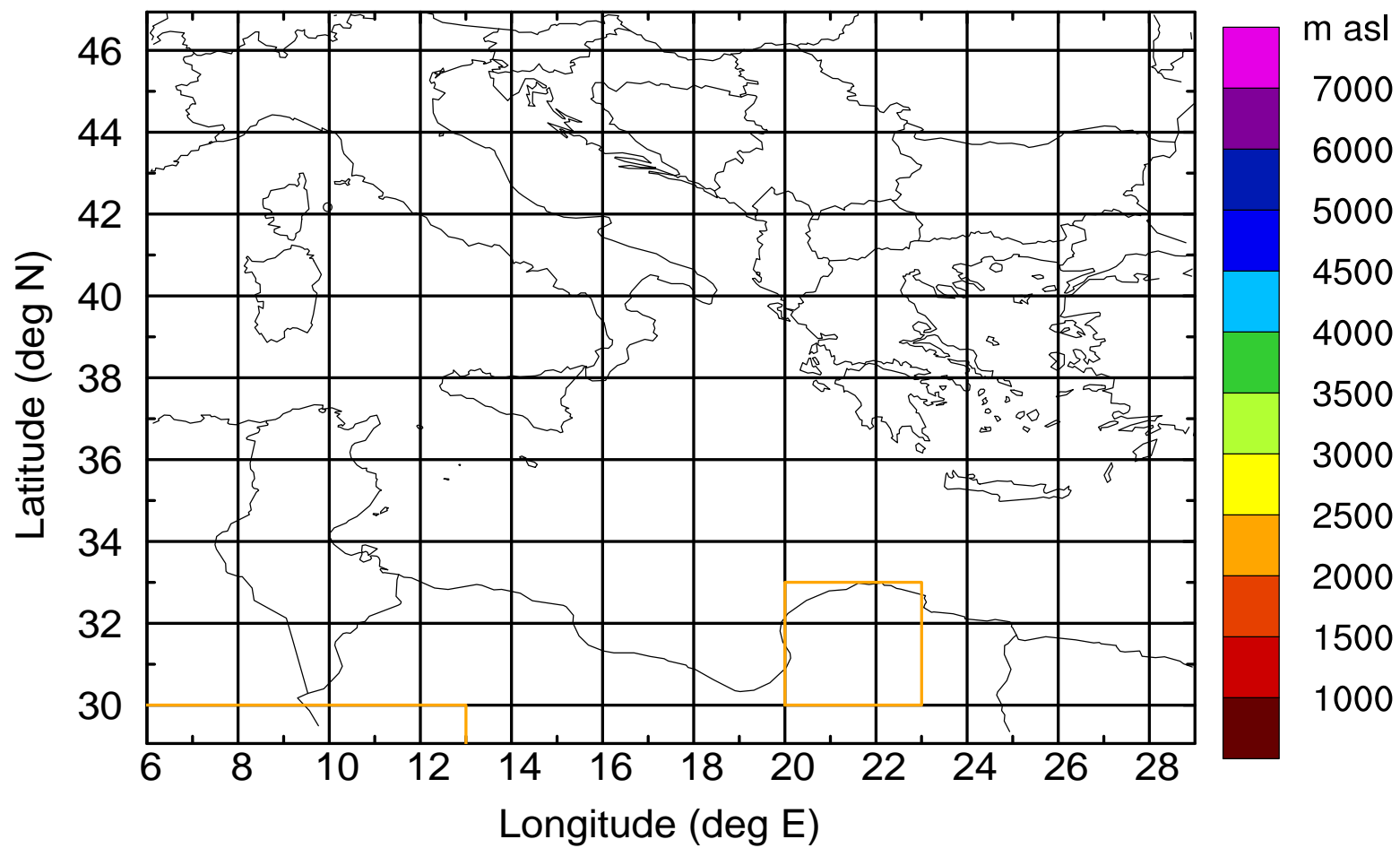
Level #4 of flight 170414a

BWD 20170414/05 -63H = 11/14 UTC



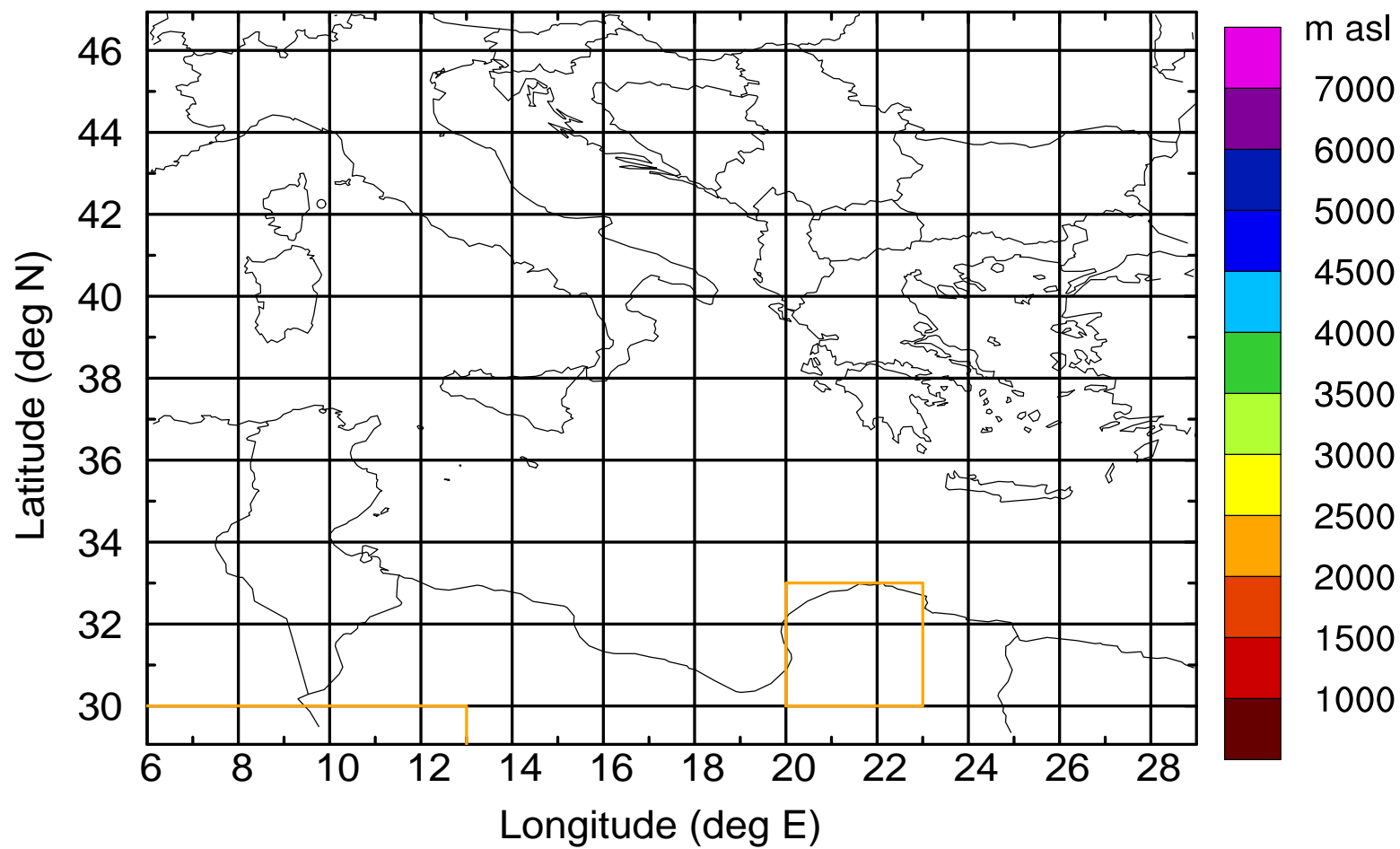
Level #4 of flight 170414a

BWD 20170414/05 -63H = 11/14 UTC



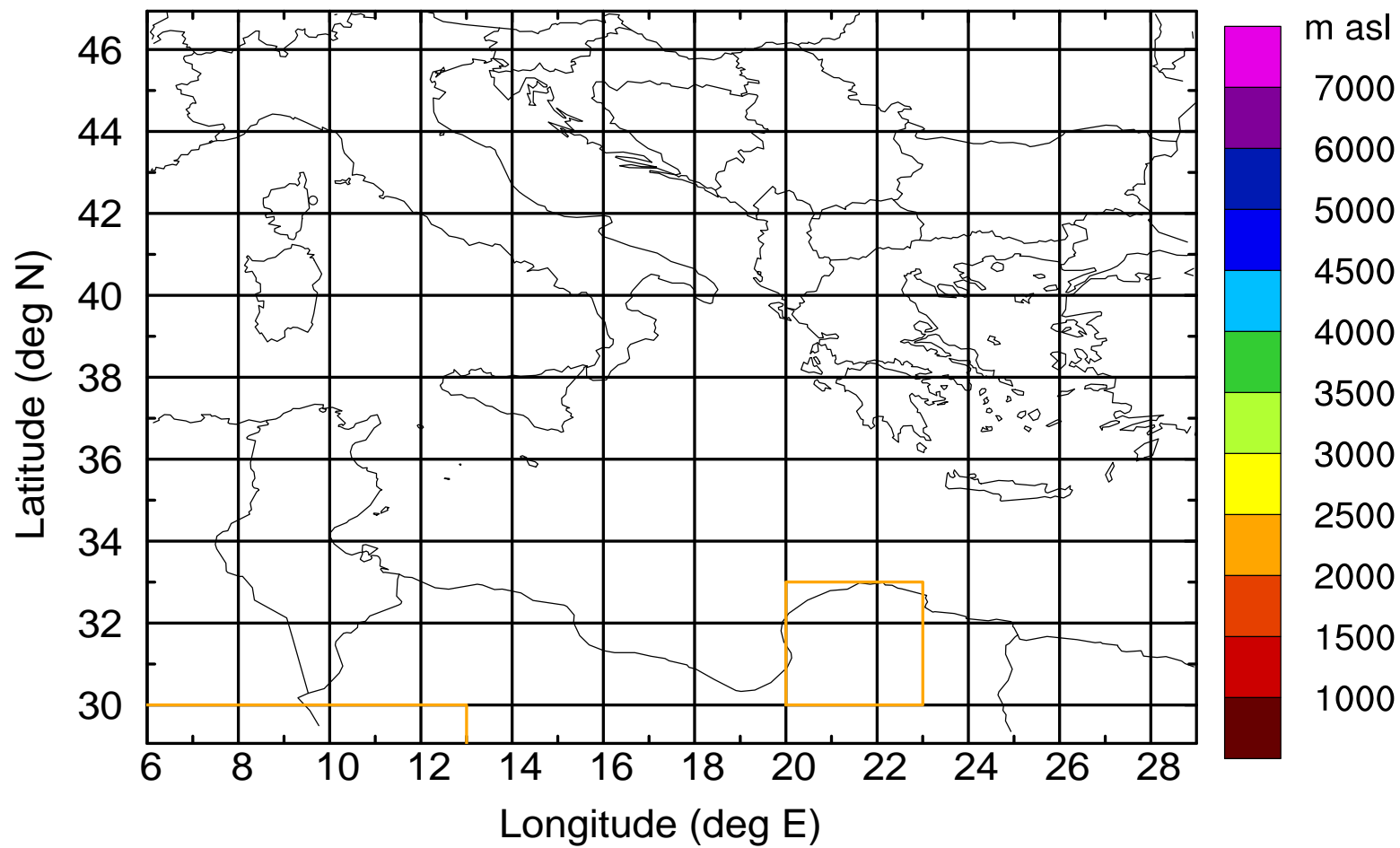
Level #4 of flight 170414a

BWD 20170414/05 -63H = 11/14 UTC



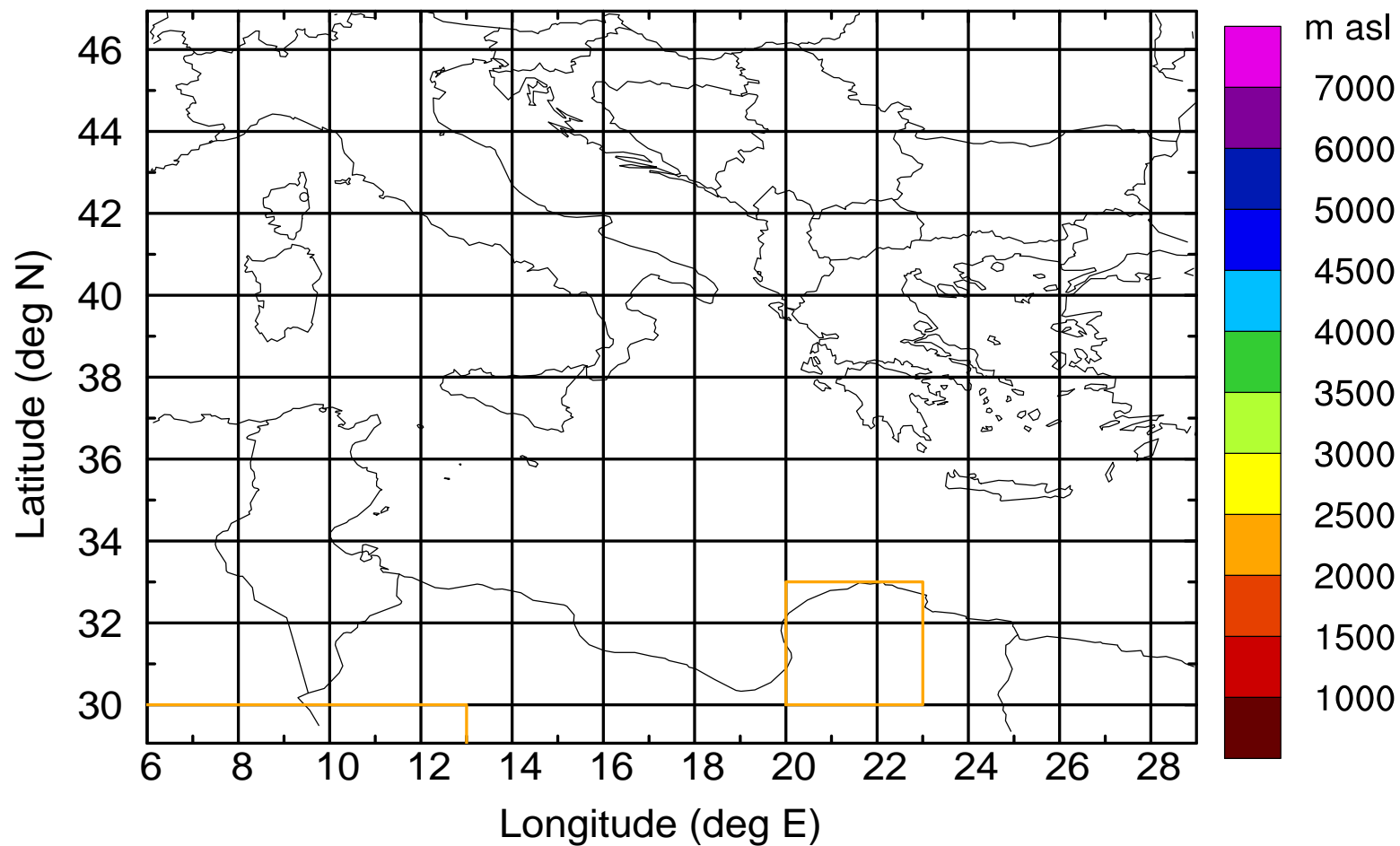
Level #4 of flight 170414a

BWD 20170414/05 -63H = 11/14 UTC



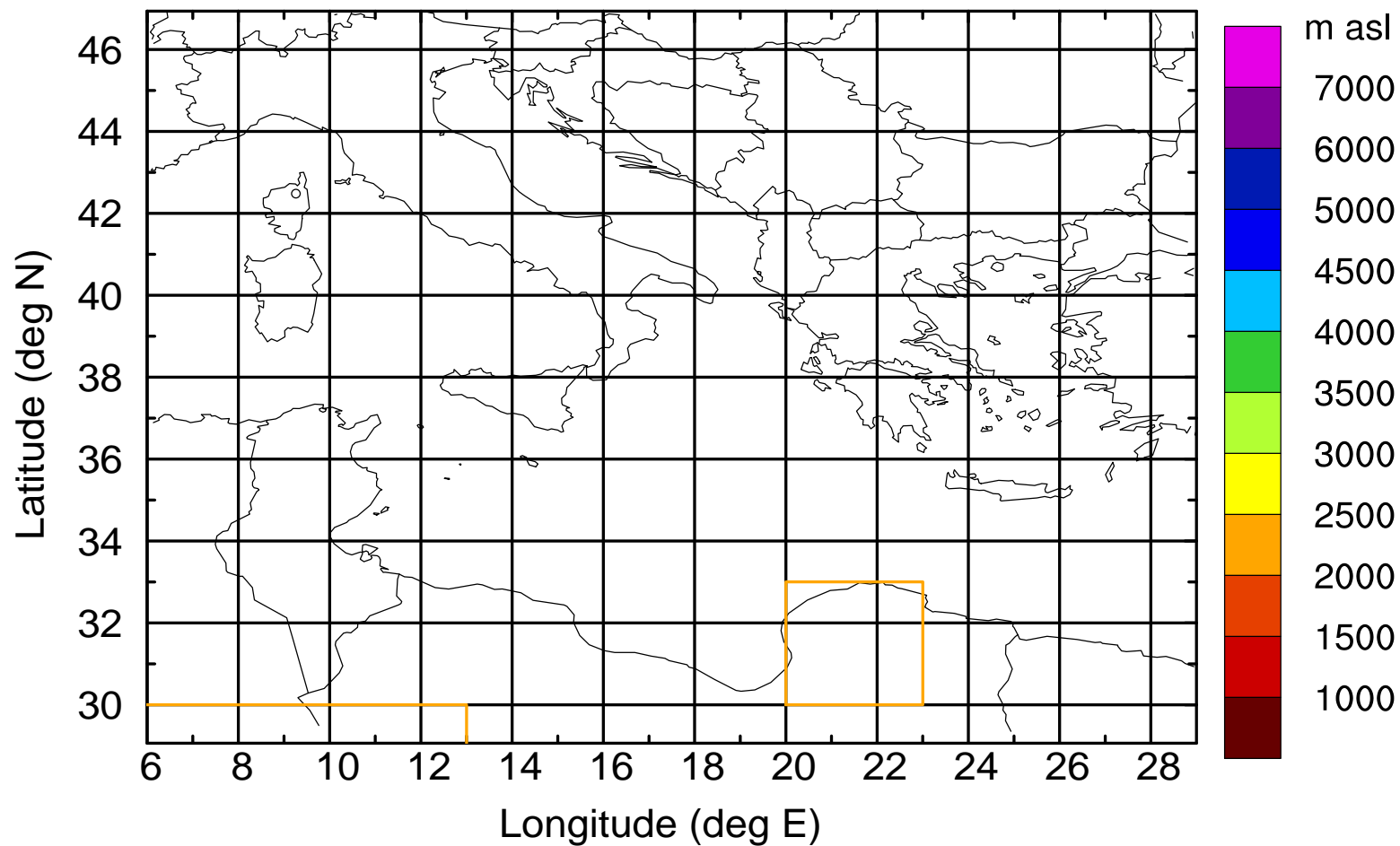
Level #4 of flight 170414a

BWD 20170414/05 -63H = 11/14 UTC



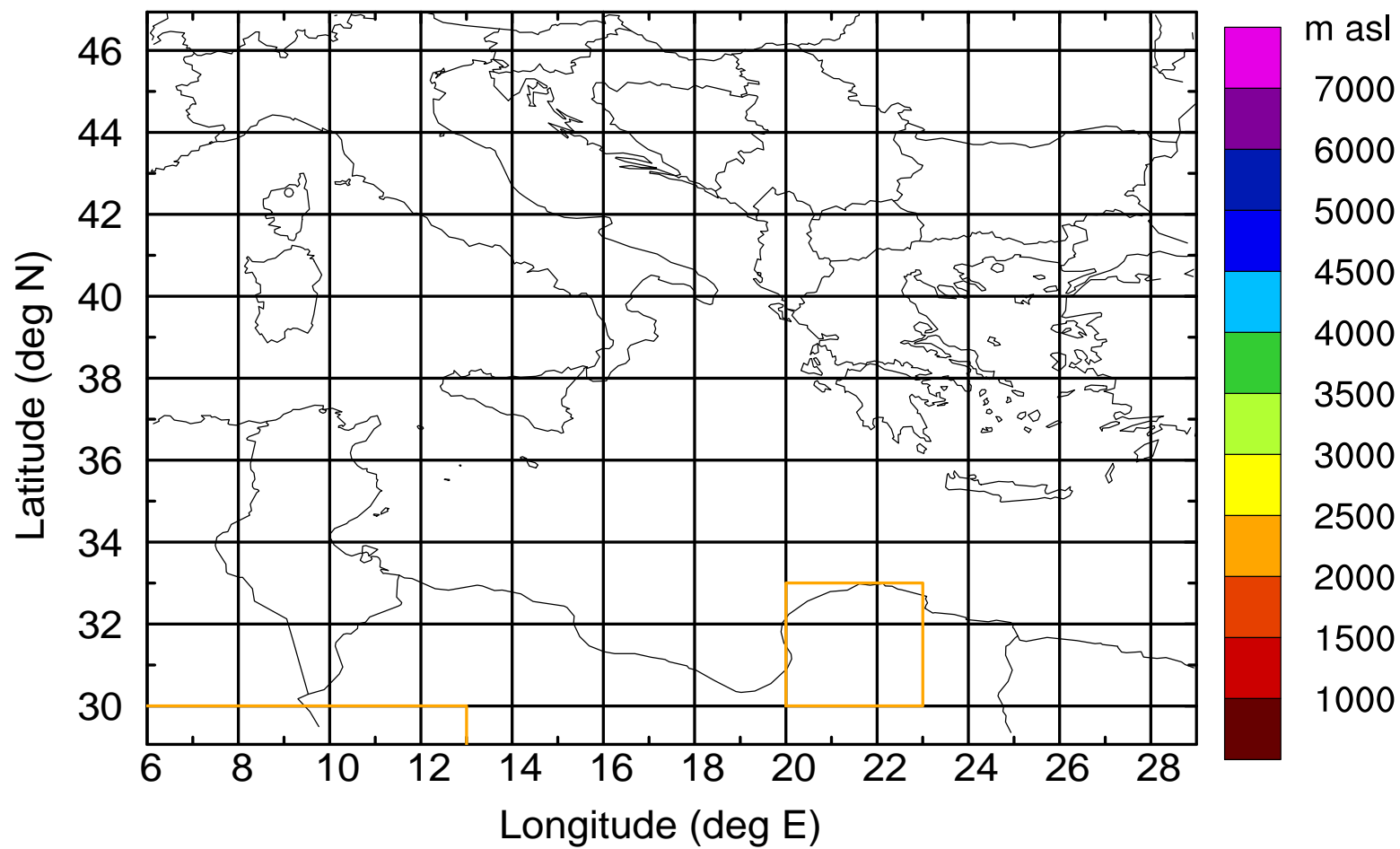
Level #4 of flight 170414a

BWD 20170414/05 -63H = 11/14 UTC



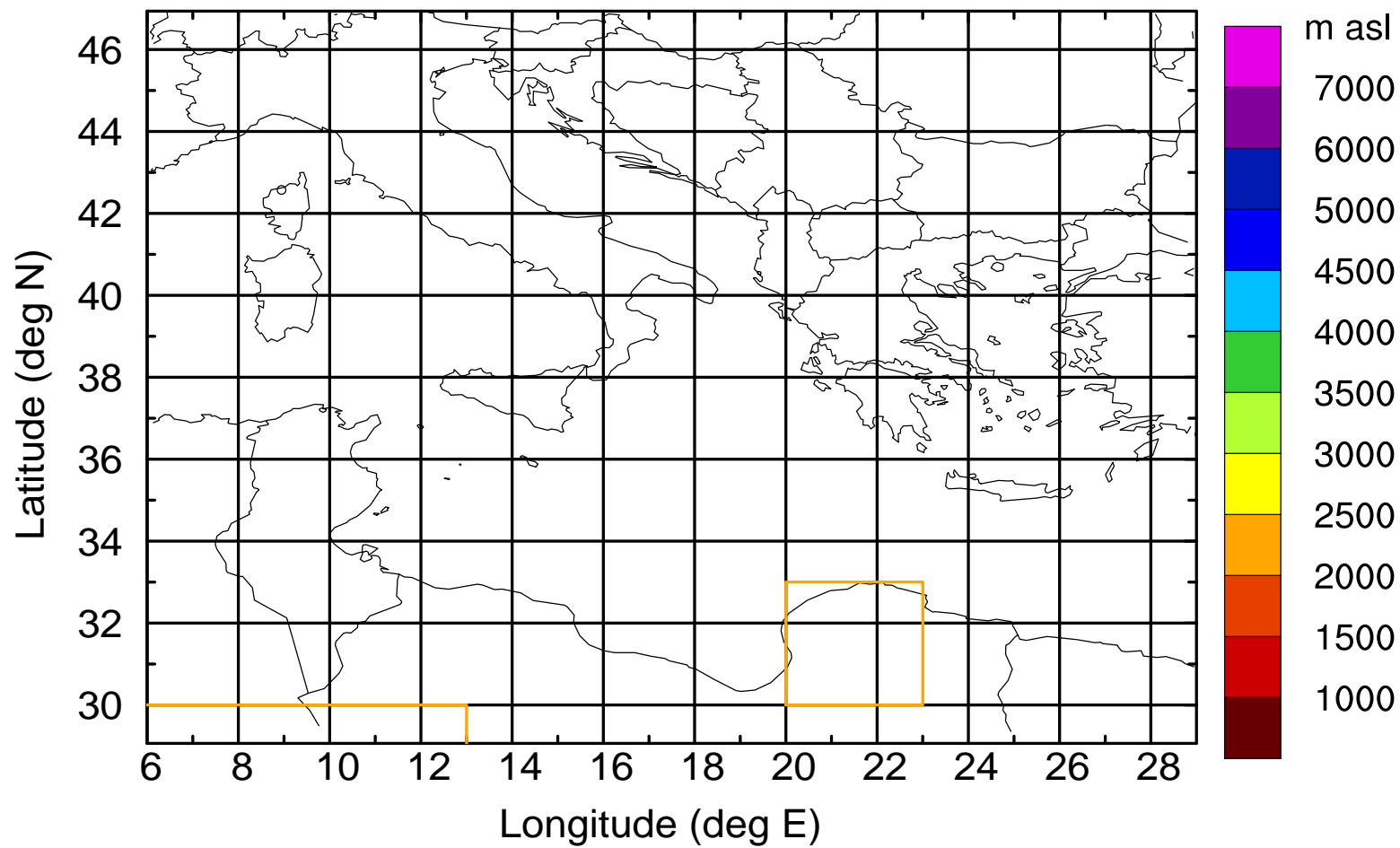
Level #4 of flight 170414a

BWD 20170414/05 -63H = 11/14 UTC



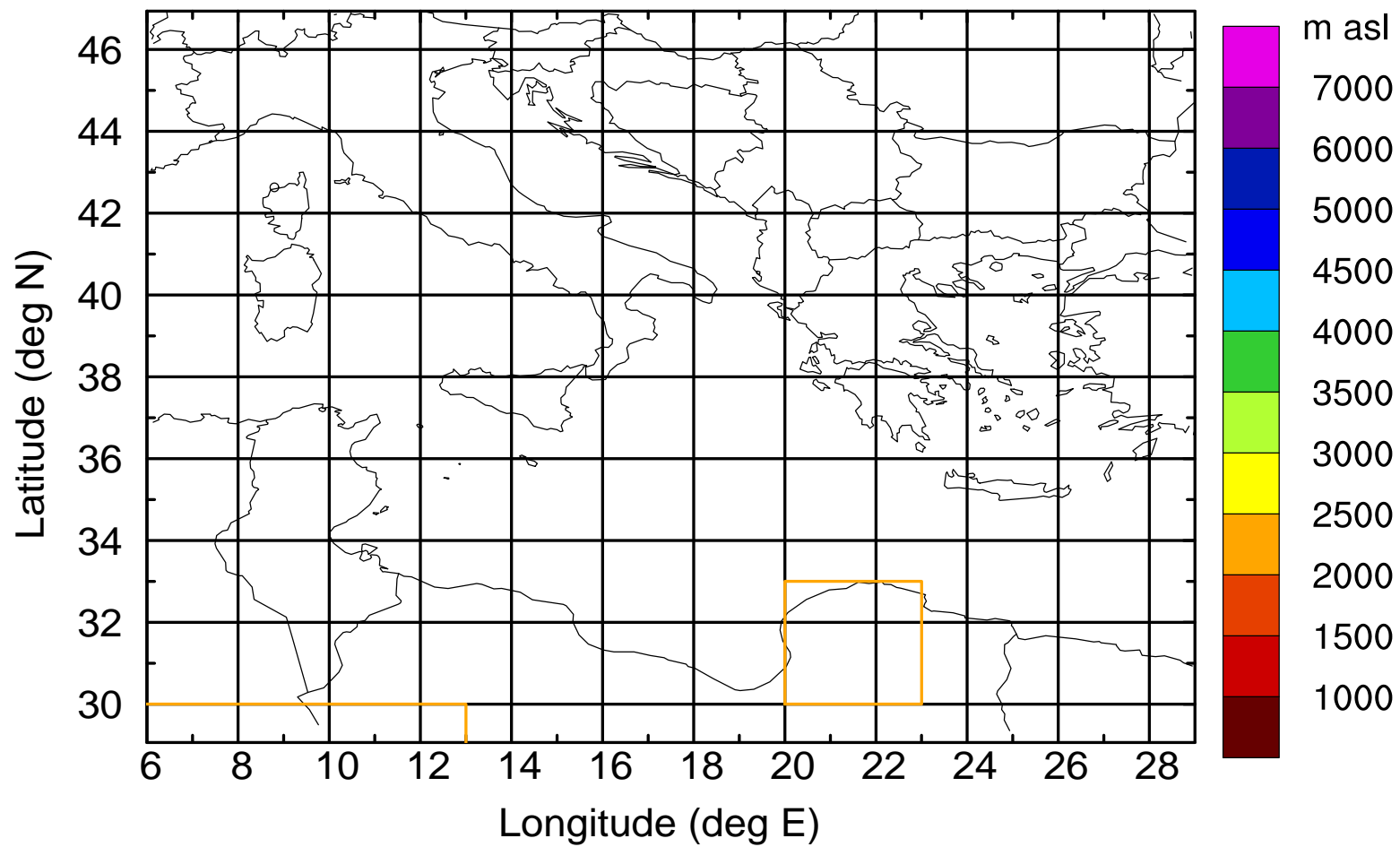
Level #4 of flight 170414a

BWD 20170414/05 -63H = 11/14 UTC



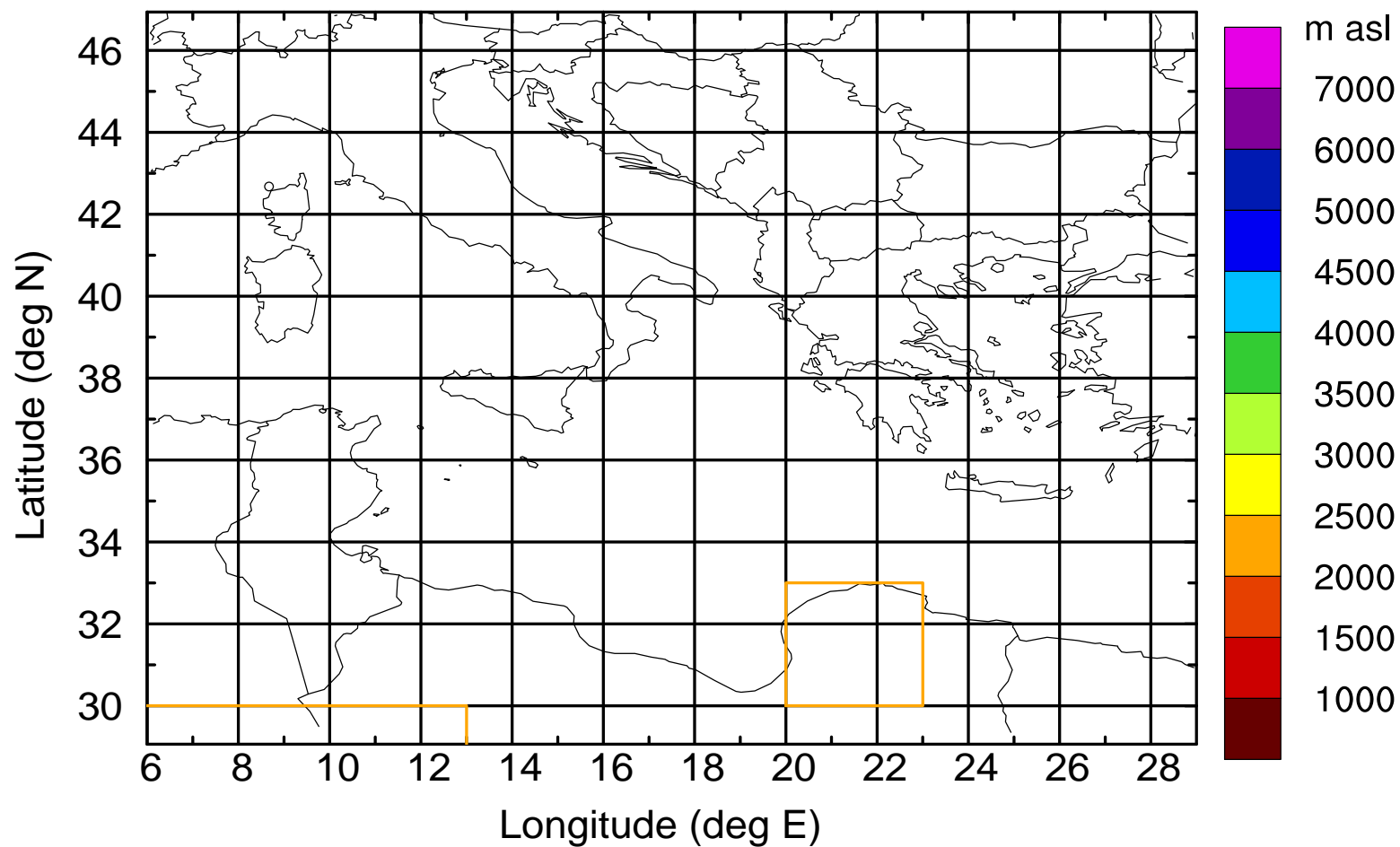
Level #4 of flight 170414a

BWD 20170414/05 -63H = 11/14 UTC



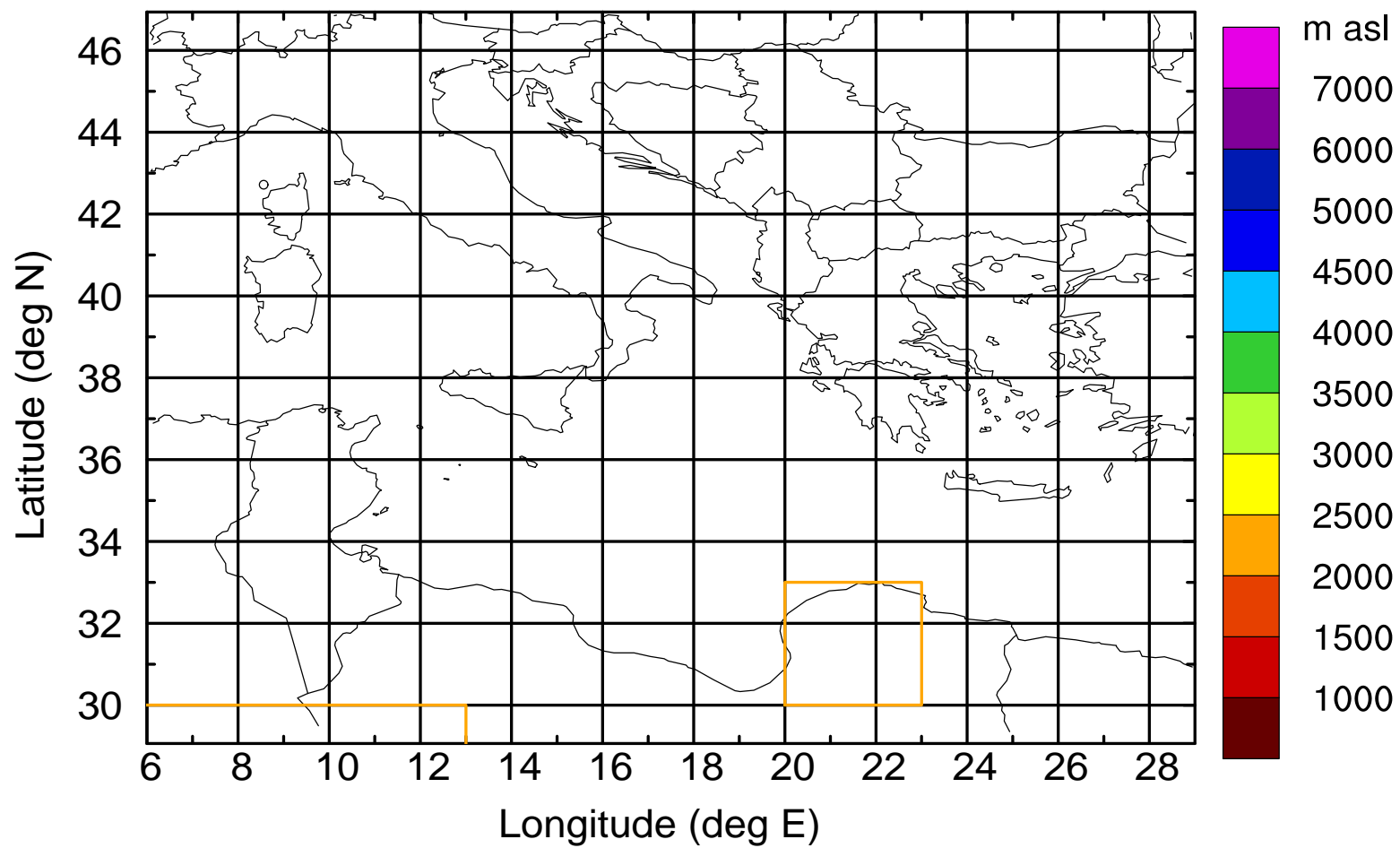
Level #4 of flight 170414a

BWD 20170414/05 -63H = 11/14 UTC



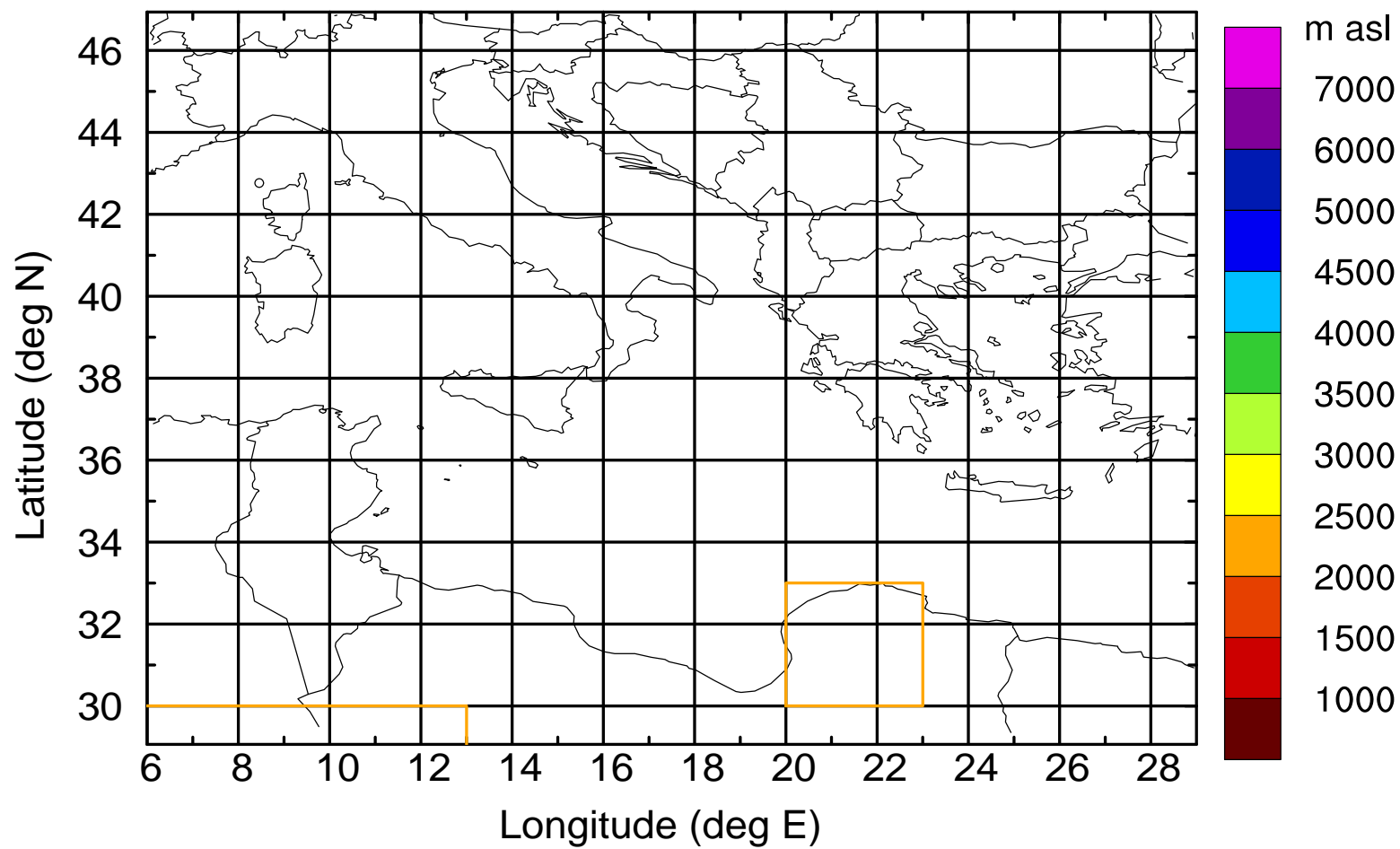
Level #4 of flight 170414a

BWD 20170414/05 -63H = 11/14 UTC



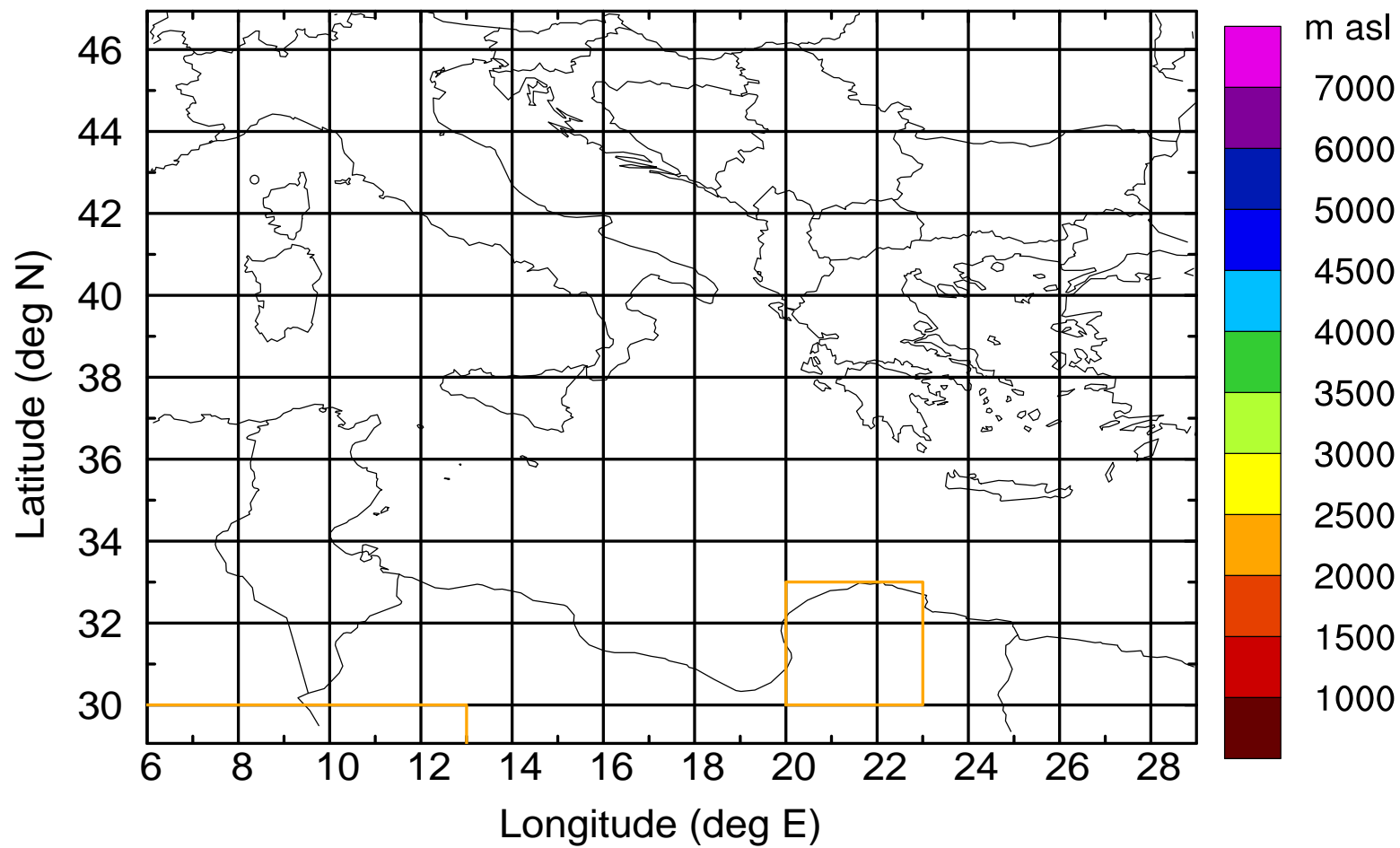
Level #4 of flight 170414a

BWD 20170414/05 -63H = 11/14 UTC



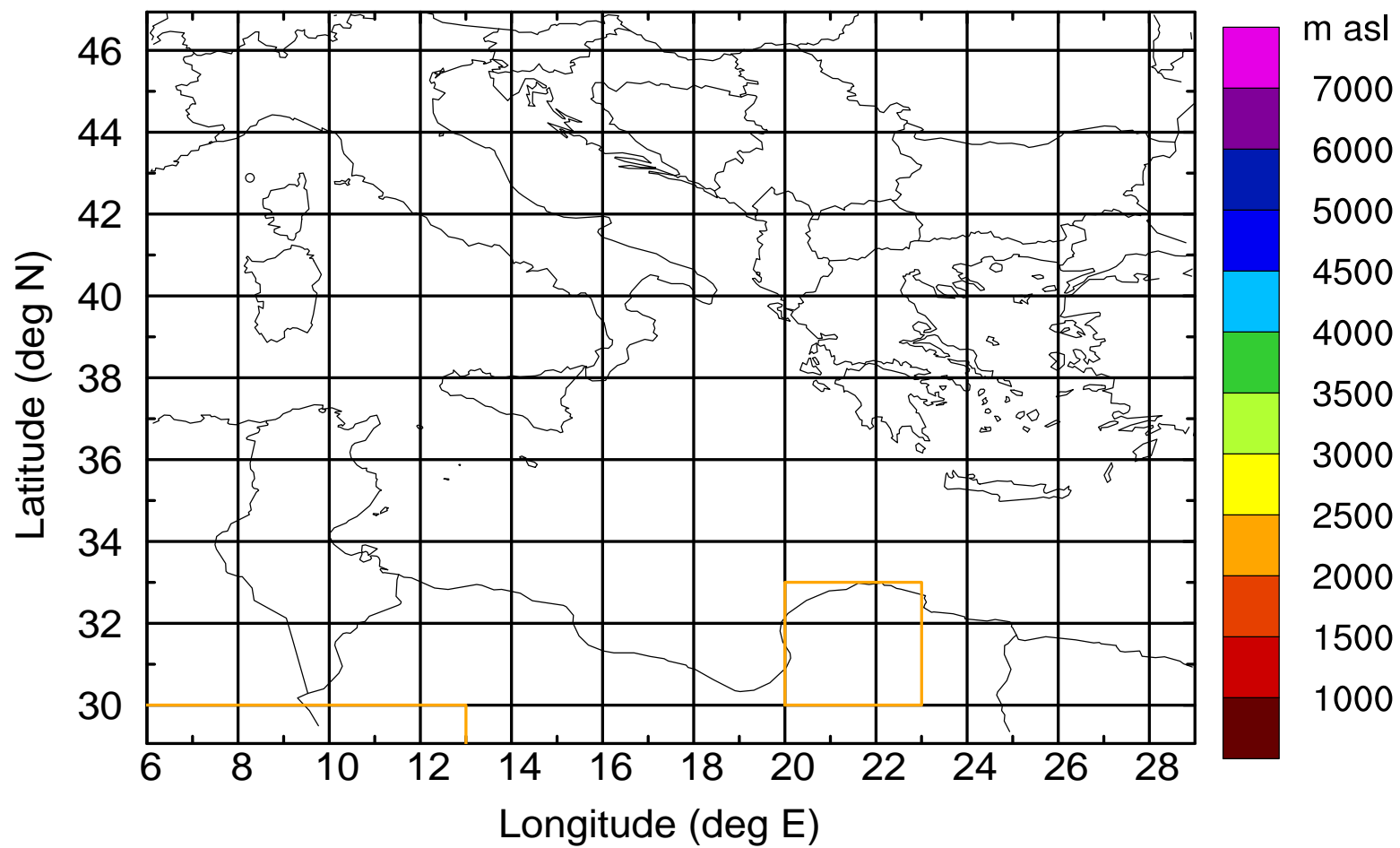
Level #4 of flight 170414a

BWD 20170414/05 -63H = 11/14 UTC



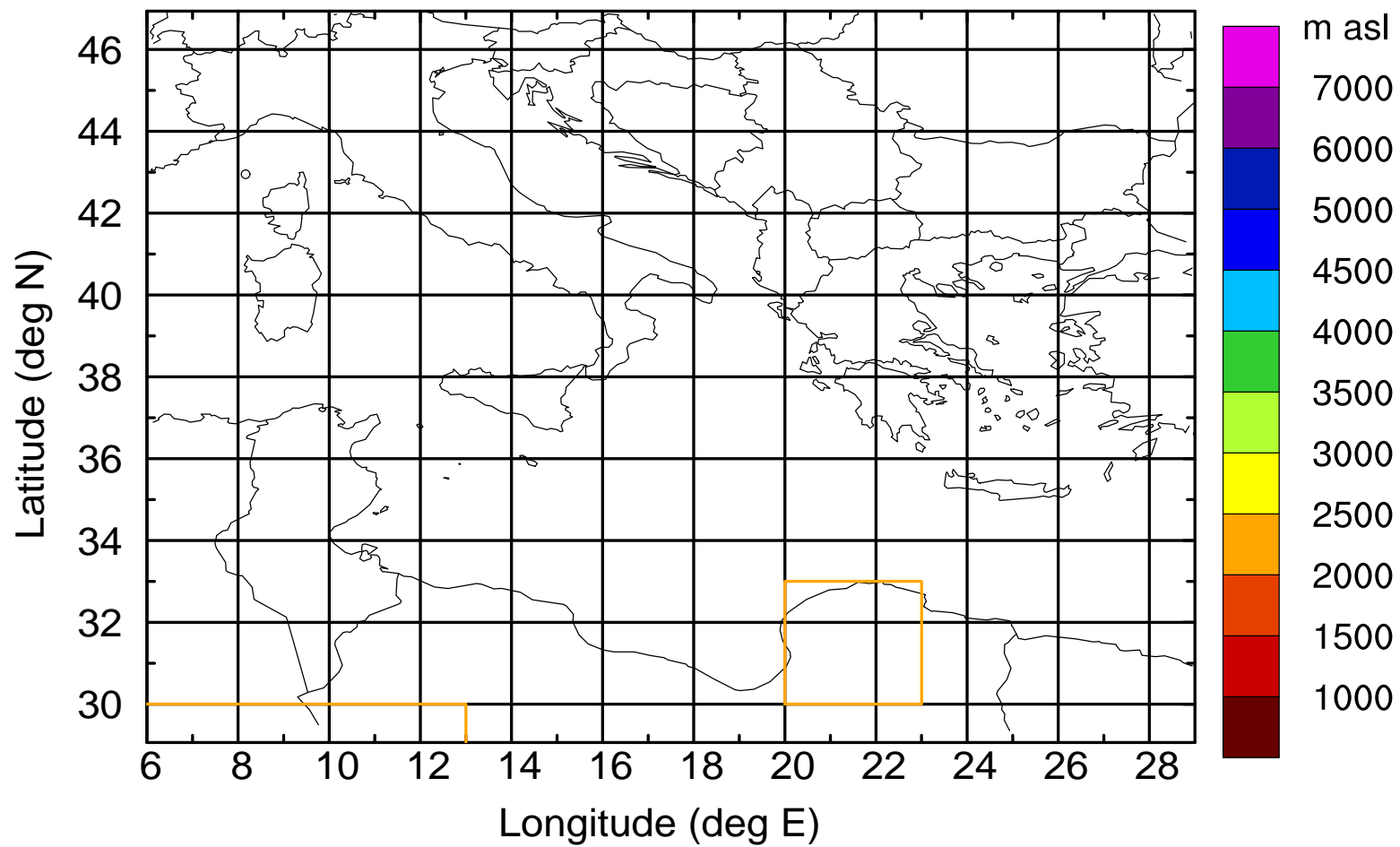
Level #4 of flight 170414a

BWD 20170414/05 -63H = 11/14 UTC



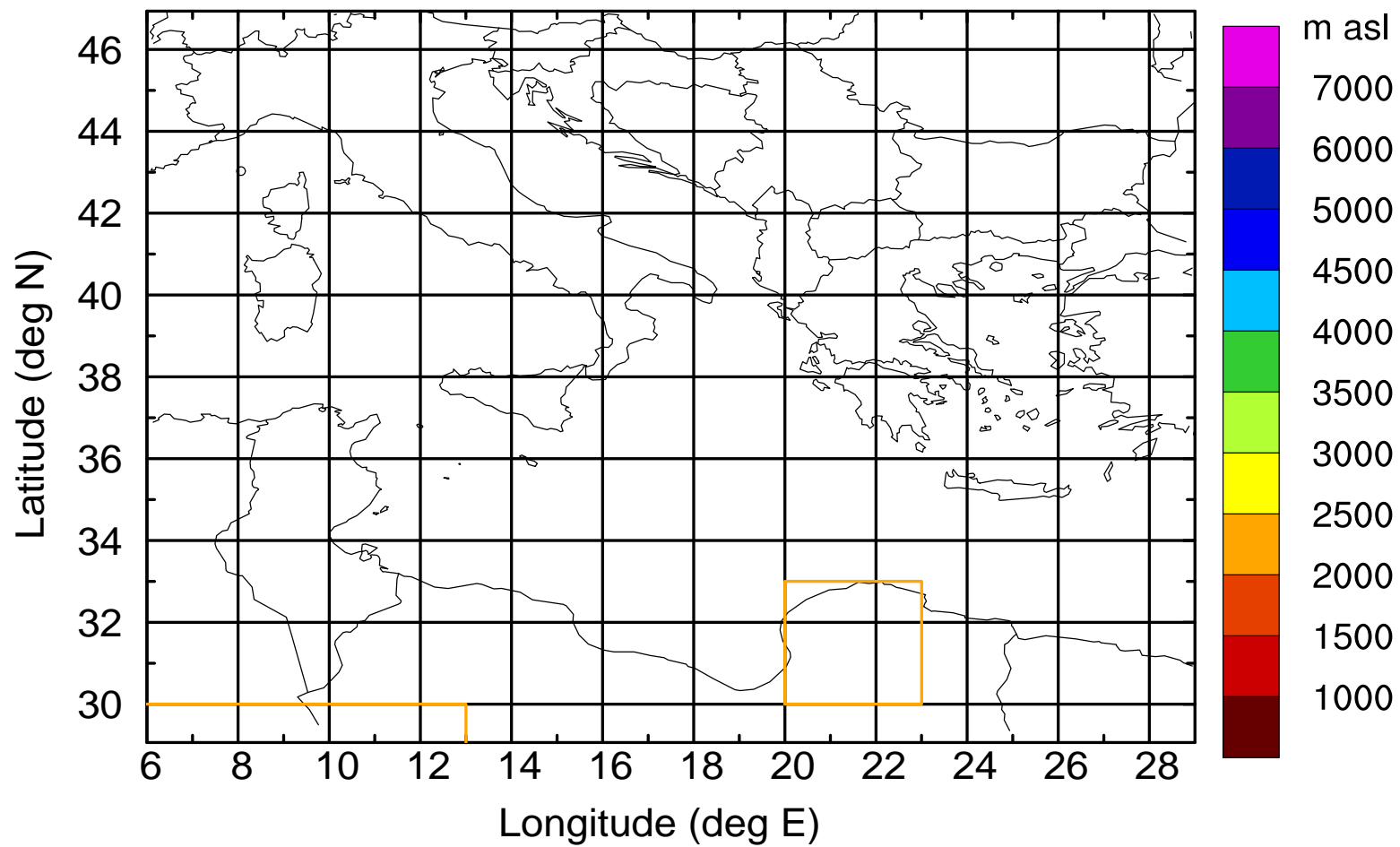
Level #4 of flight 170414a

BWD 20170414/05 -63H = 11/14 UTC



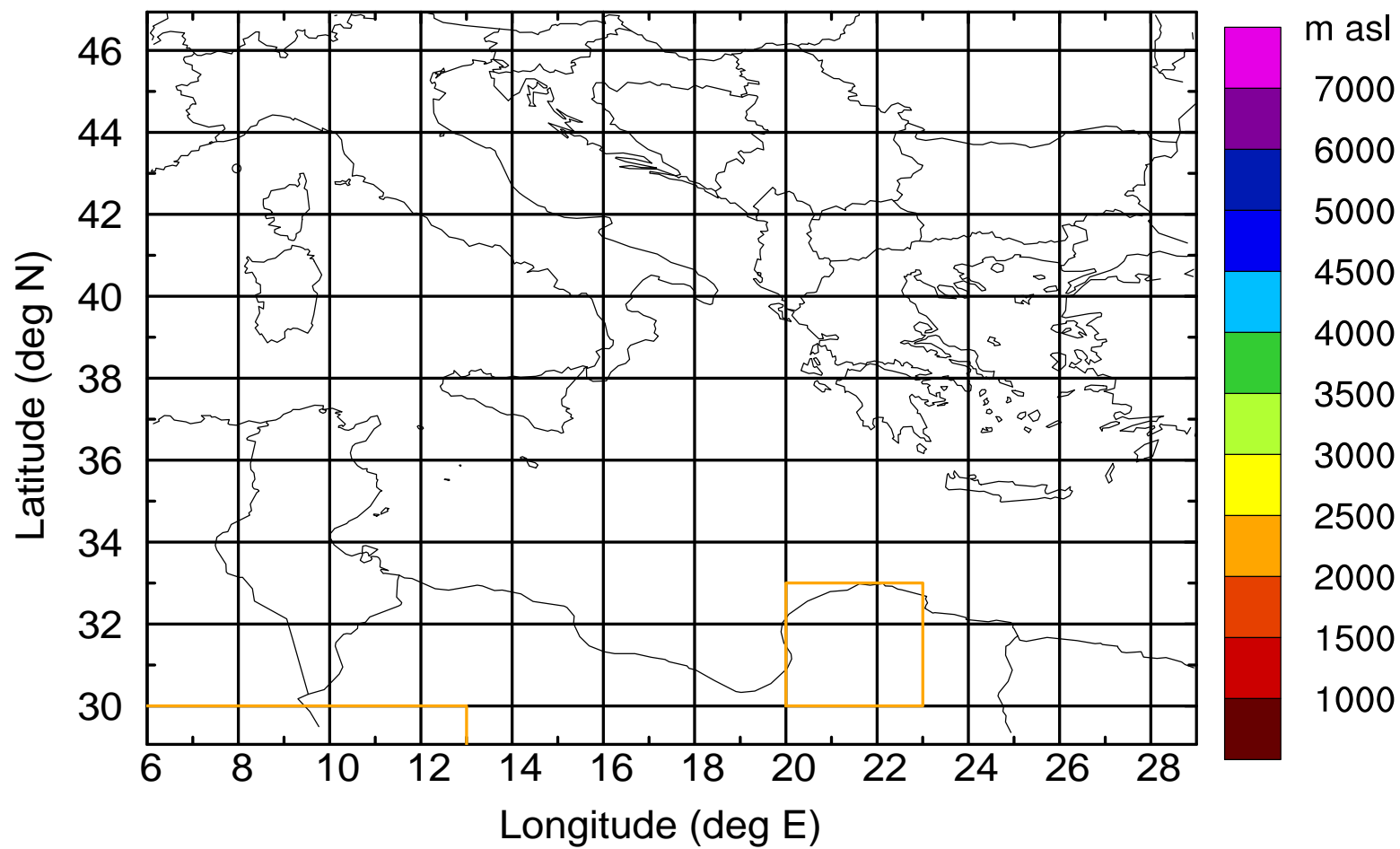
Level #4 of flight 170414a

BWD 20170414/05 -63H = 11/14 UTC



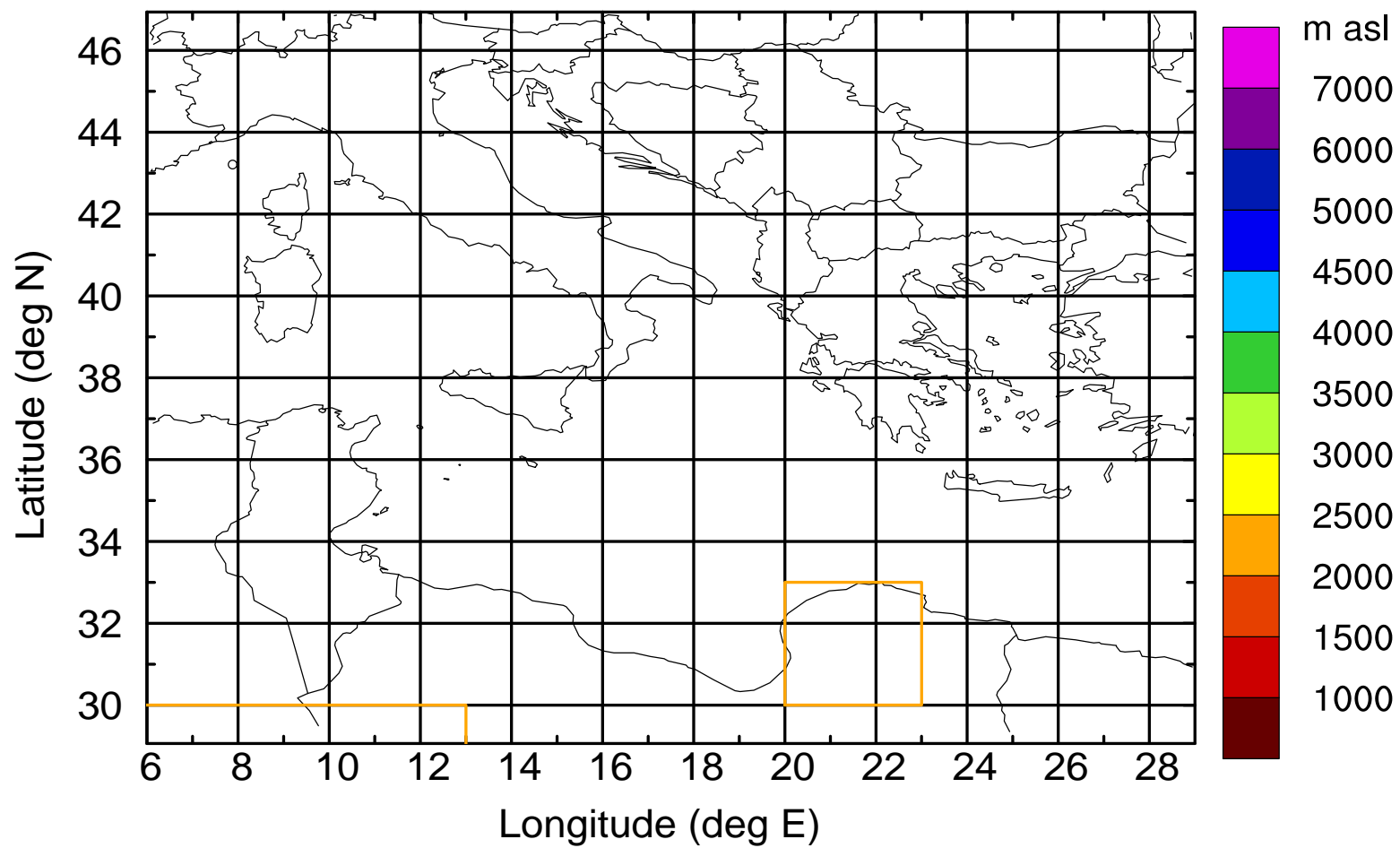
Level #4 of flight 170414a

BWD 20170414/05 -63H = 11/14 UTC



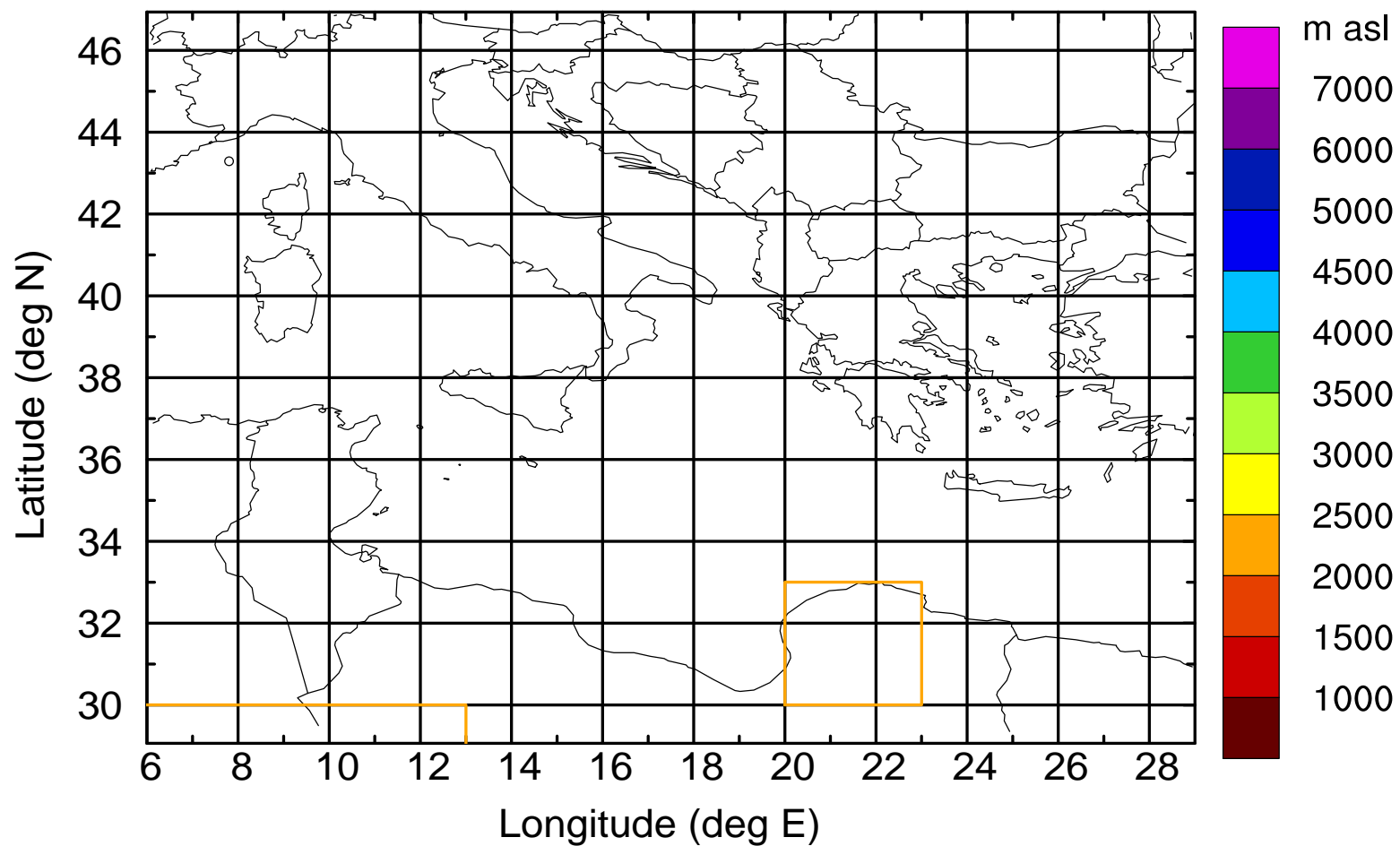
Level #4 of flight 170414a

BWD 20170414/05 -63H = 11/14 UTC



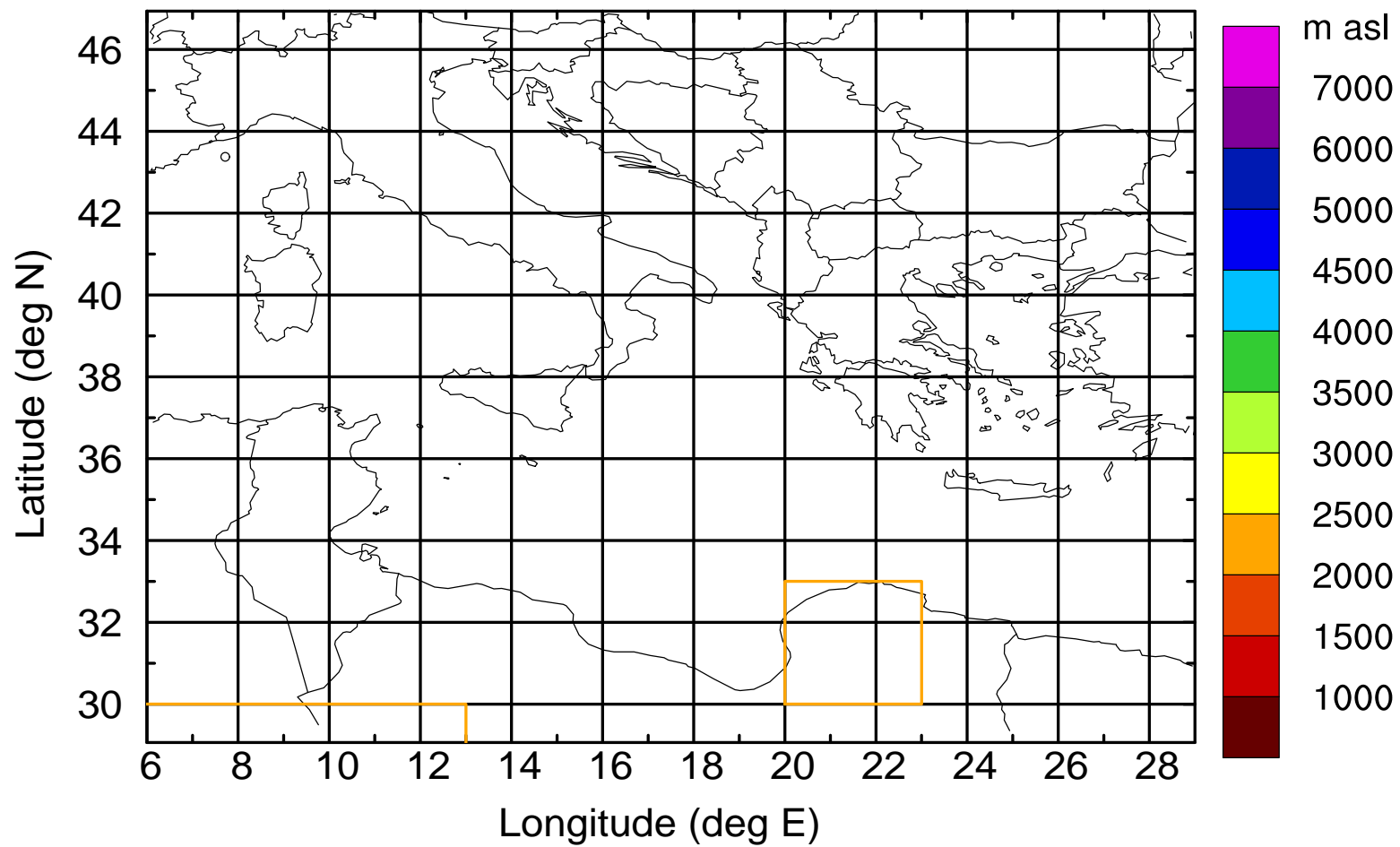
Level #4 of flight 170414a

BWD 20170414/05 -63H = 11/14 UTC



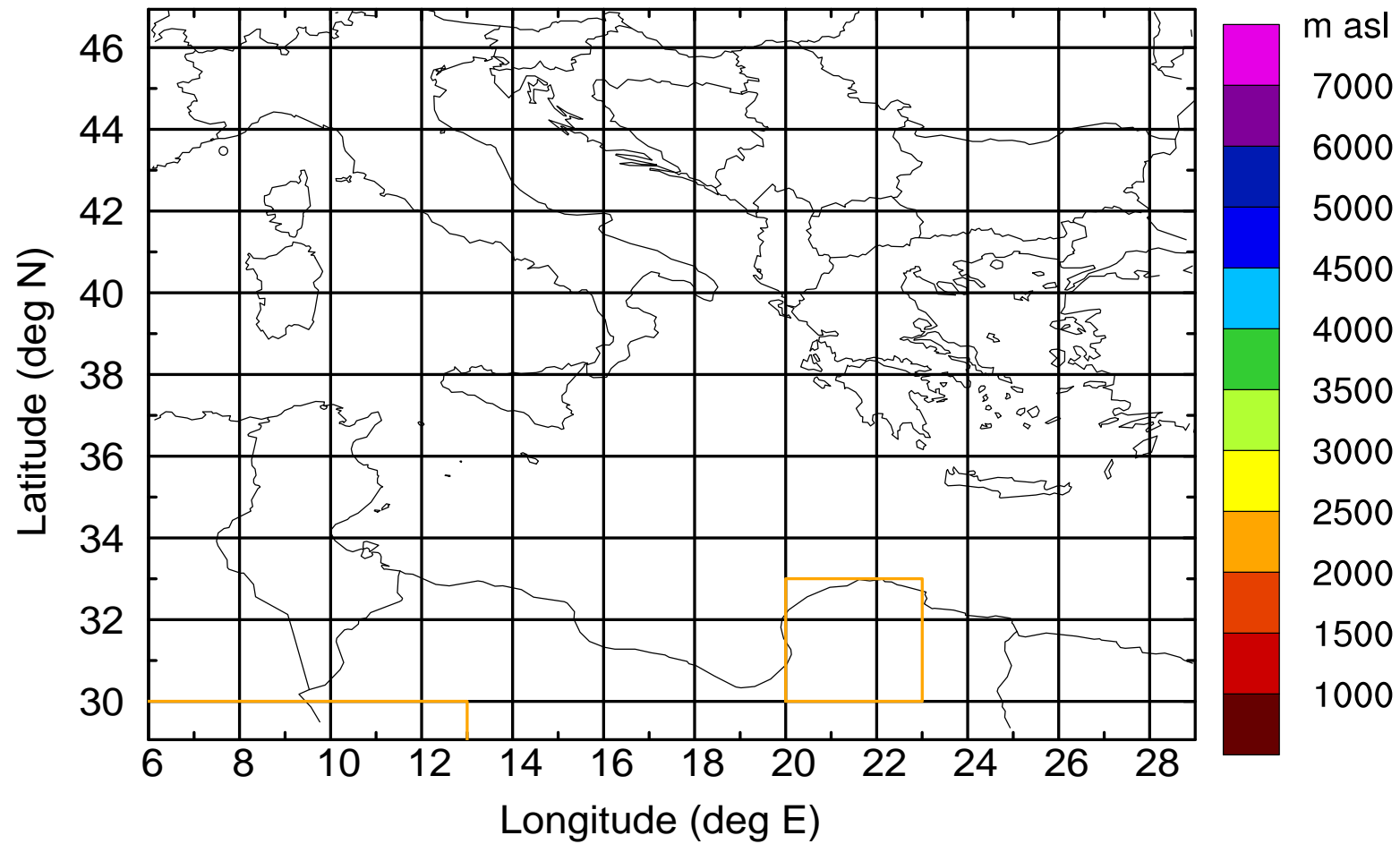
Level #4 of flight 170414a

BWD 20170414/05 -63H = 11/14 UTC



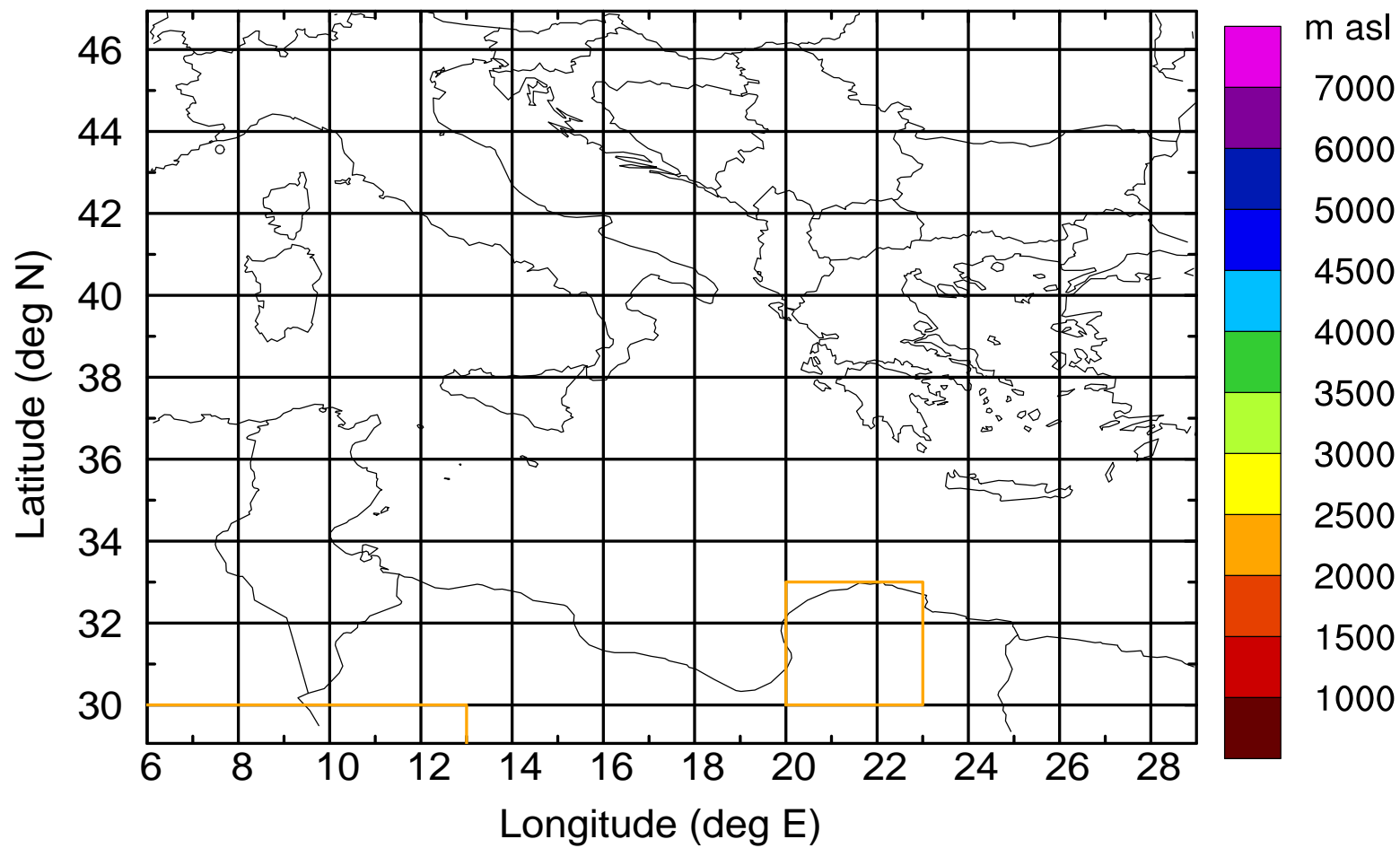
Level #4 of flight 170414a

BWD 20170414/05 -63H = 11/14 UTC



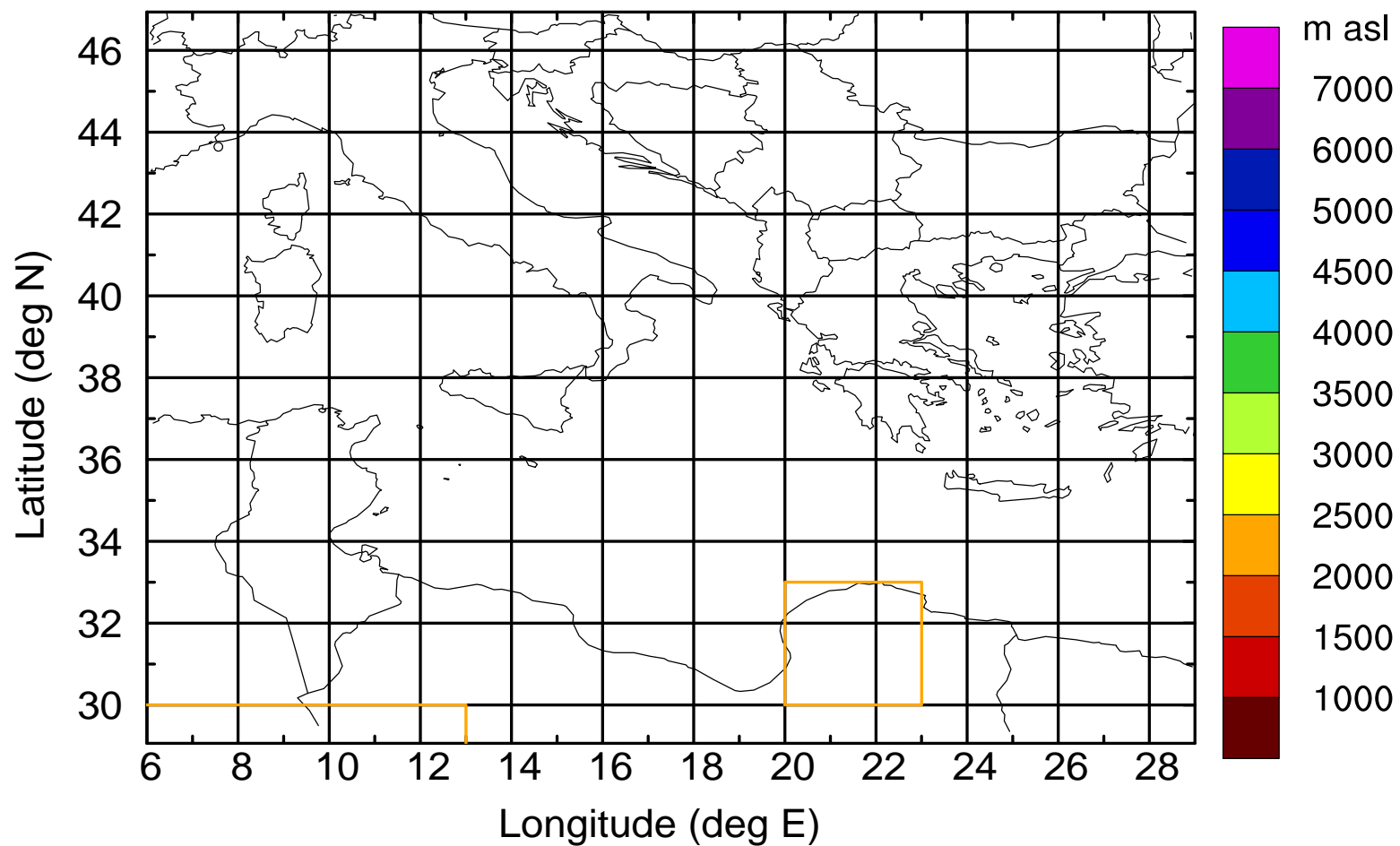
Level #4 of flight 170414a

BWD 20170414/05 -63H = 11/14 UTC



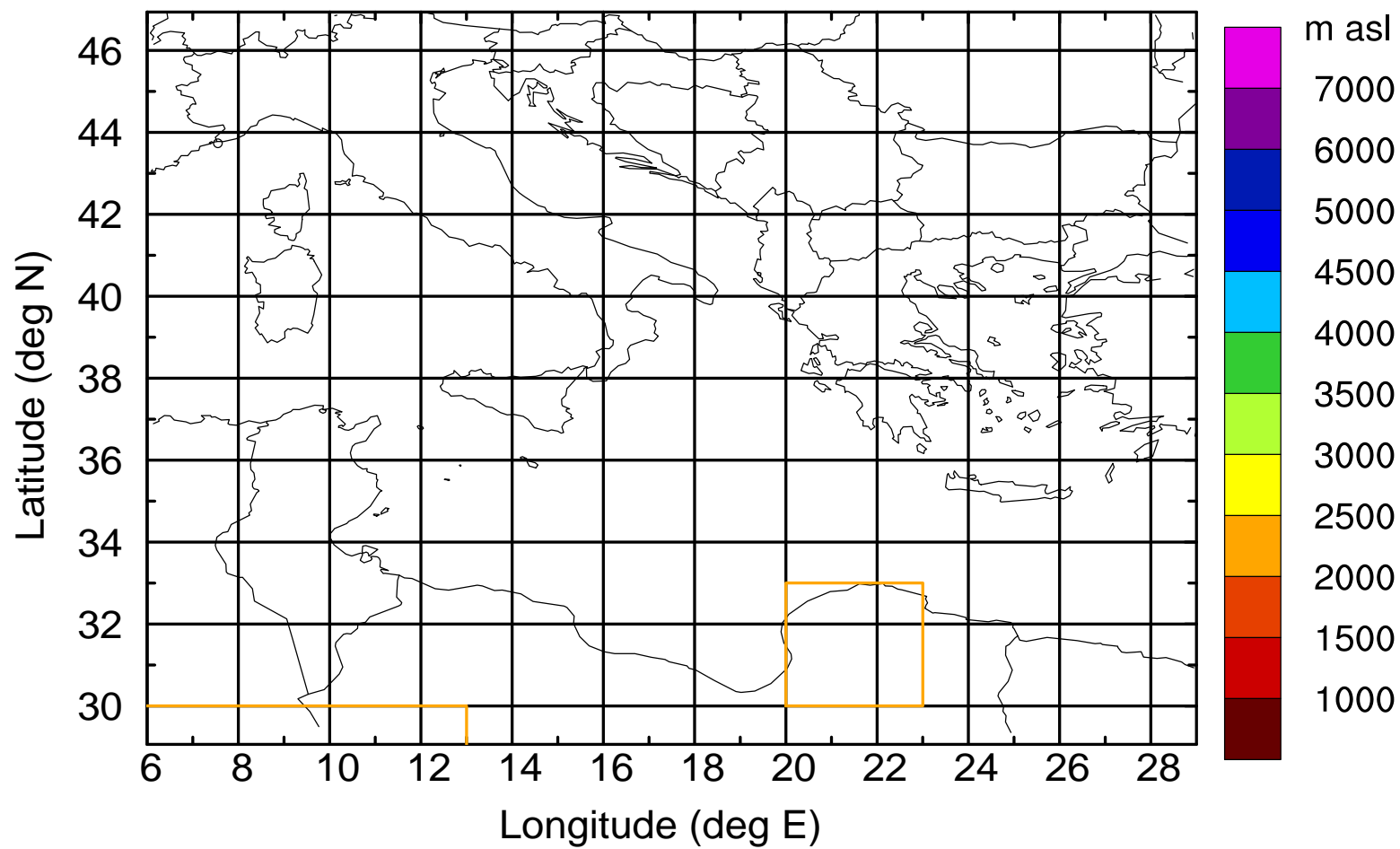
Level #4 of flight 170414a

BWD 20170414/05 -63H = 11/14 UTC



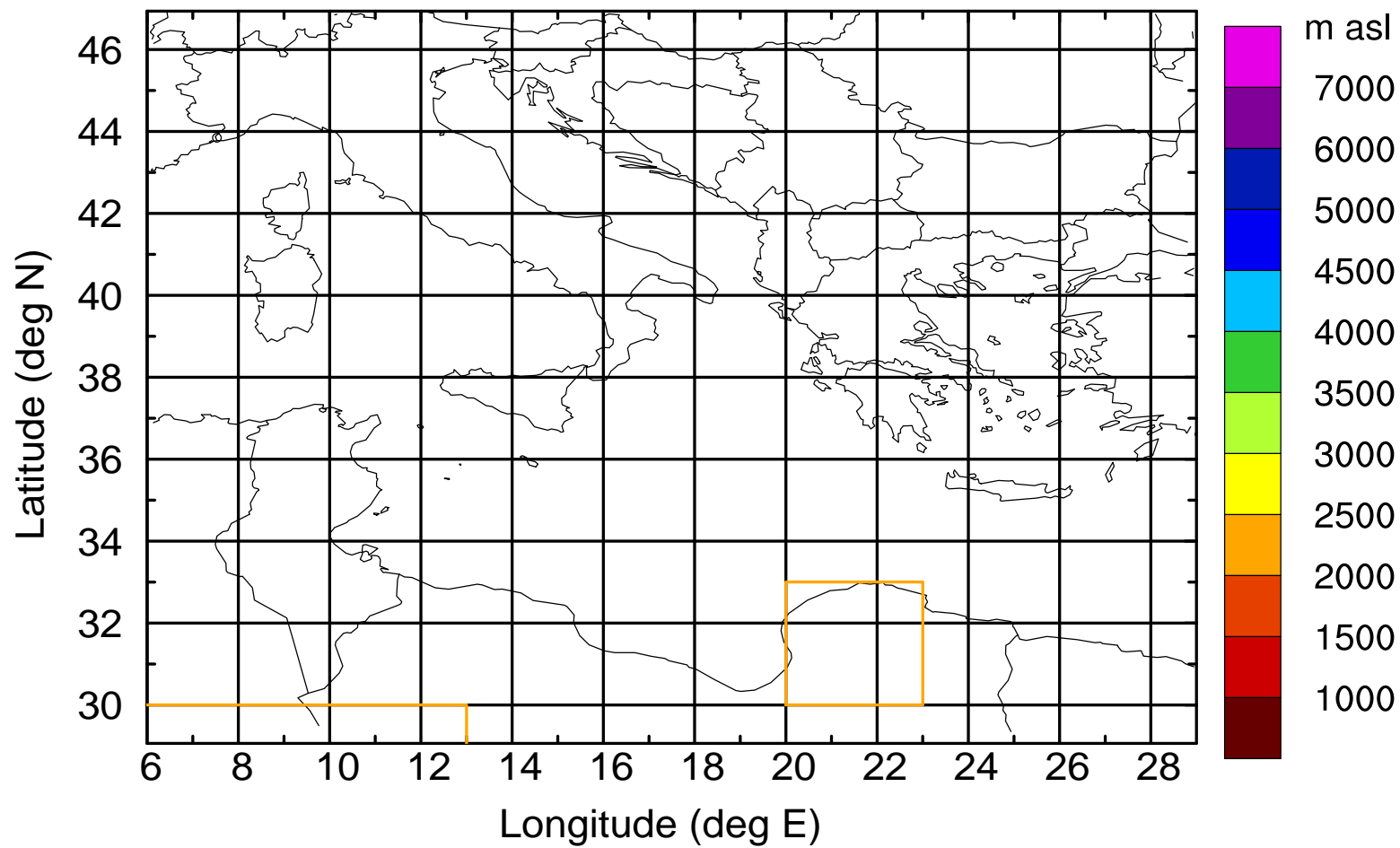
Level #4 of flight 170414a

BWD 20170414/05 -63H = 11/14 UTC



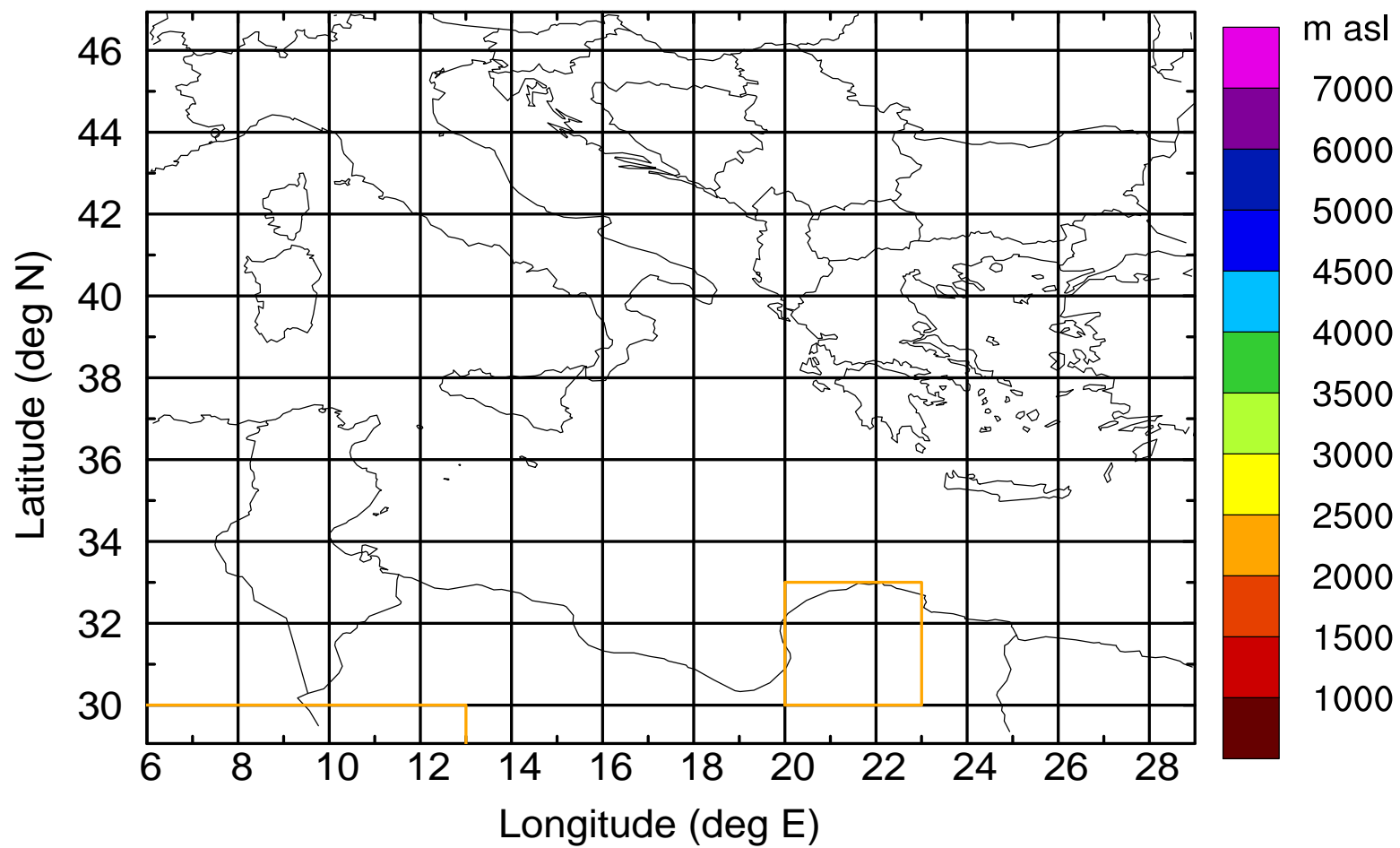
Level #4 of flight 170414a

BWD 20170414/05 -63H = 11/14 UTC



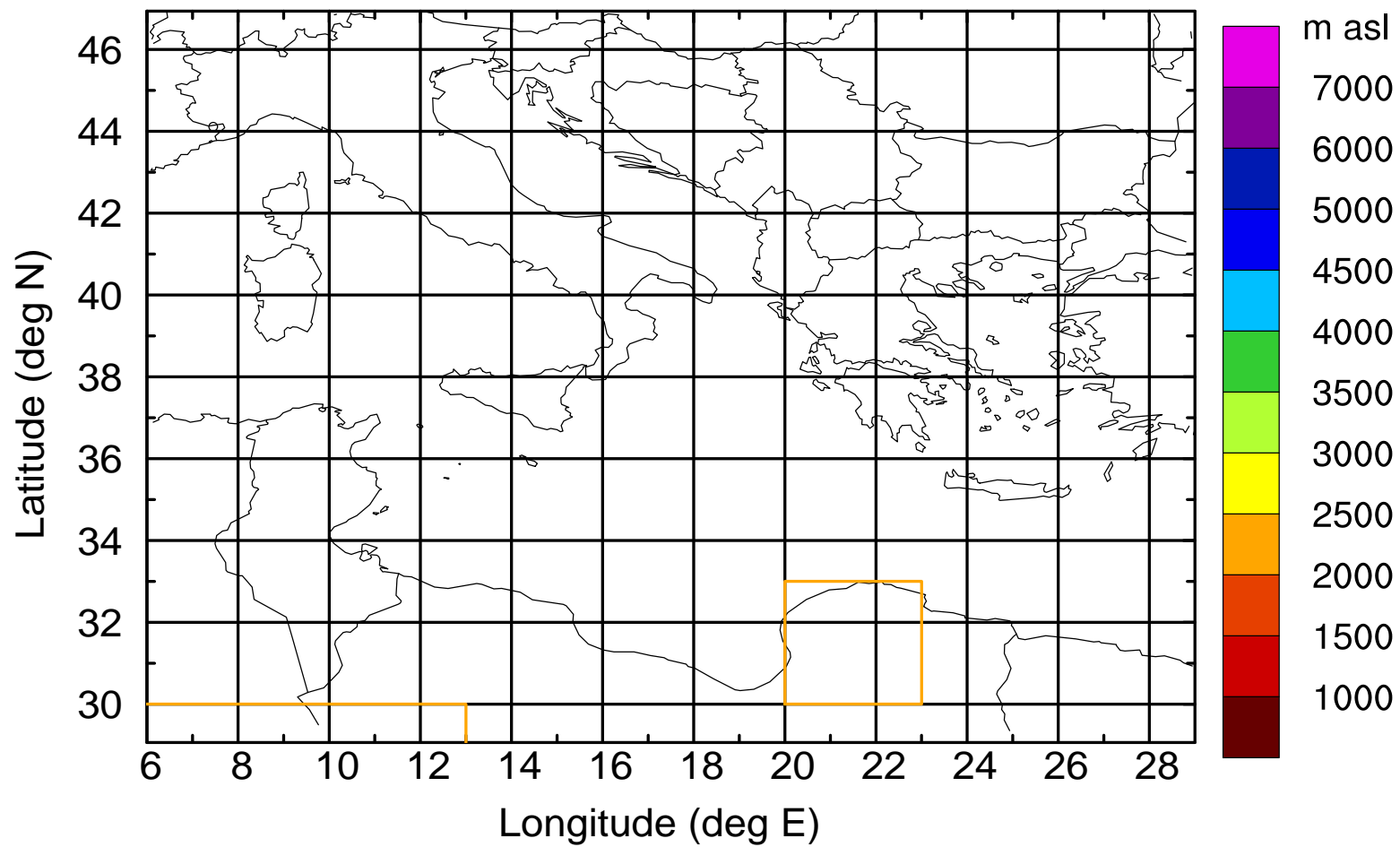
Level #4 of flight 170414a

BWD 20170414/05 -63H = 11/14 UTC



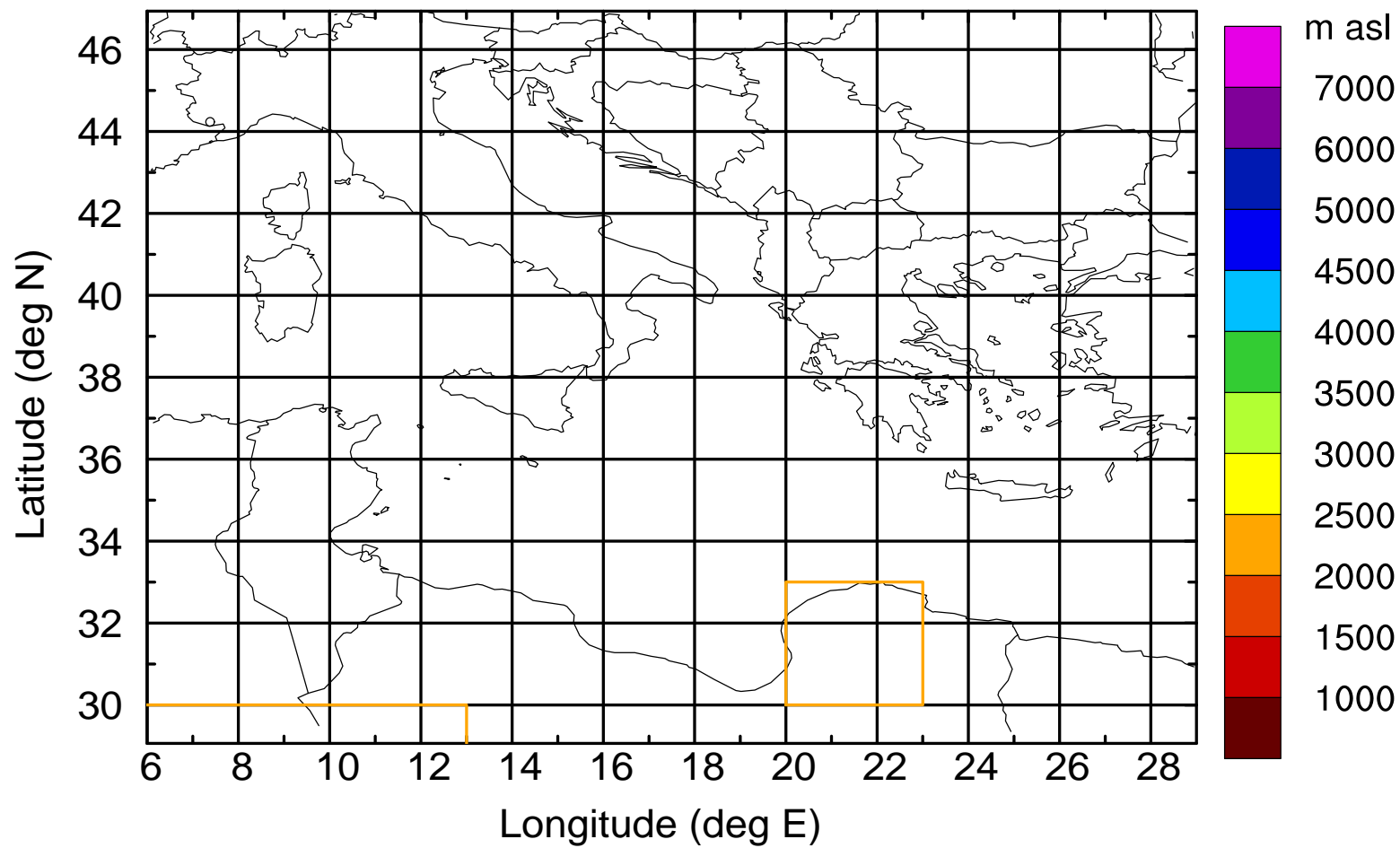
Level #4 of flight 170414a

BWD 20170414/05 -63H = 11/14 UTC



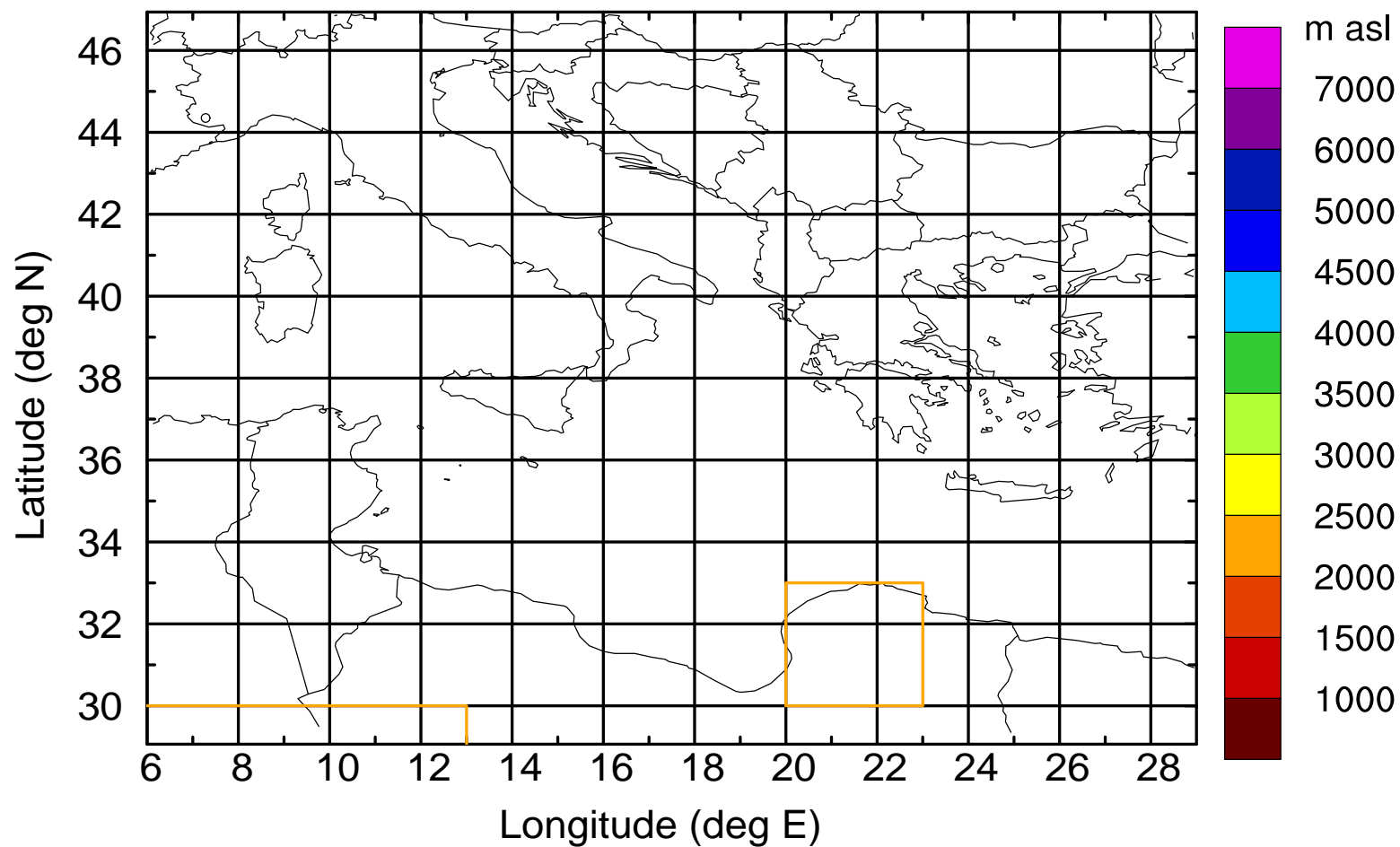
Level #4 of flight 170414a

BWD 20170414/05 -63H = 11/14 UTC



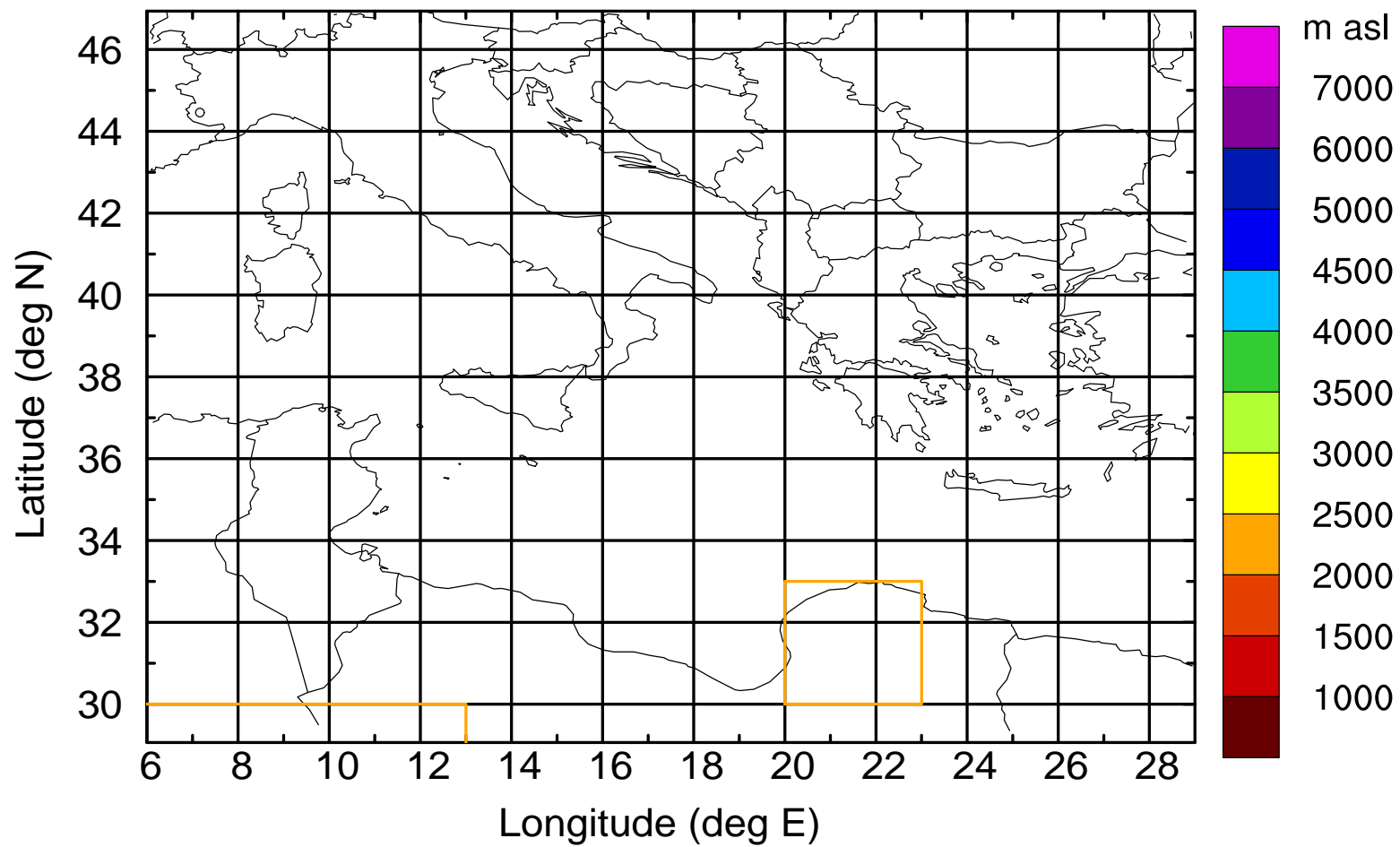
Level #4 of flight 170414a

BWD 20170414/05 -63H = 11/14 UTC



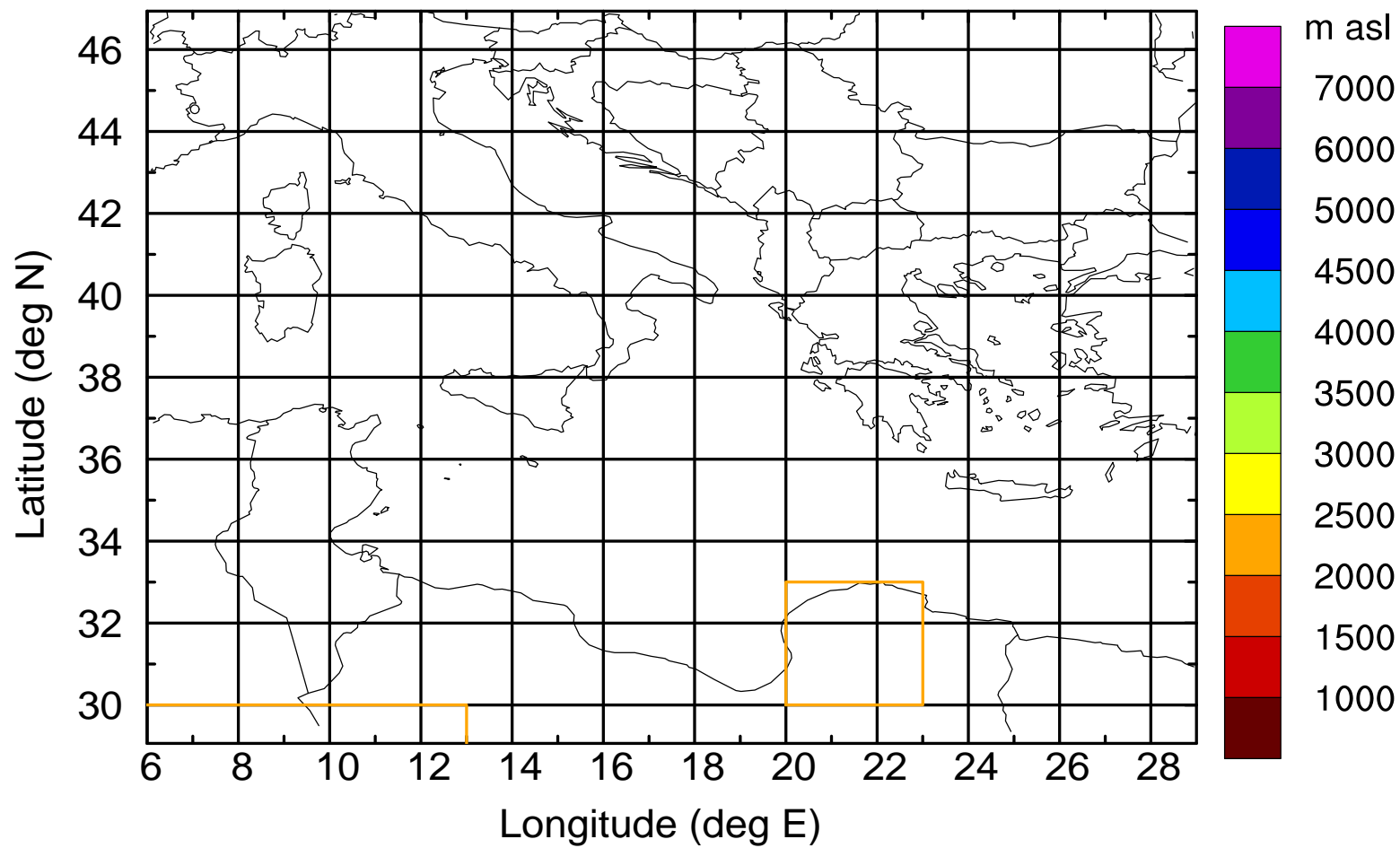
Level #4 of flight 170414a

BWD 20170414/05 -63H = 11/14 UTC



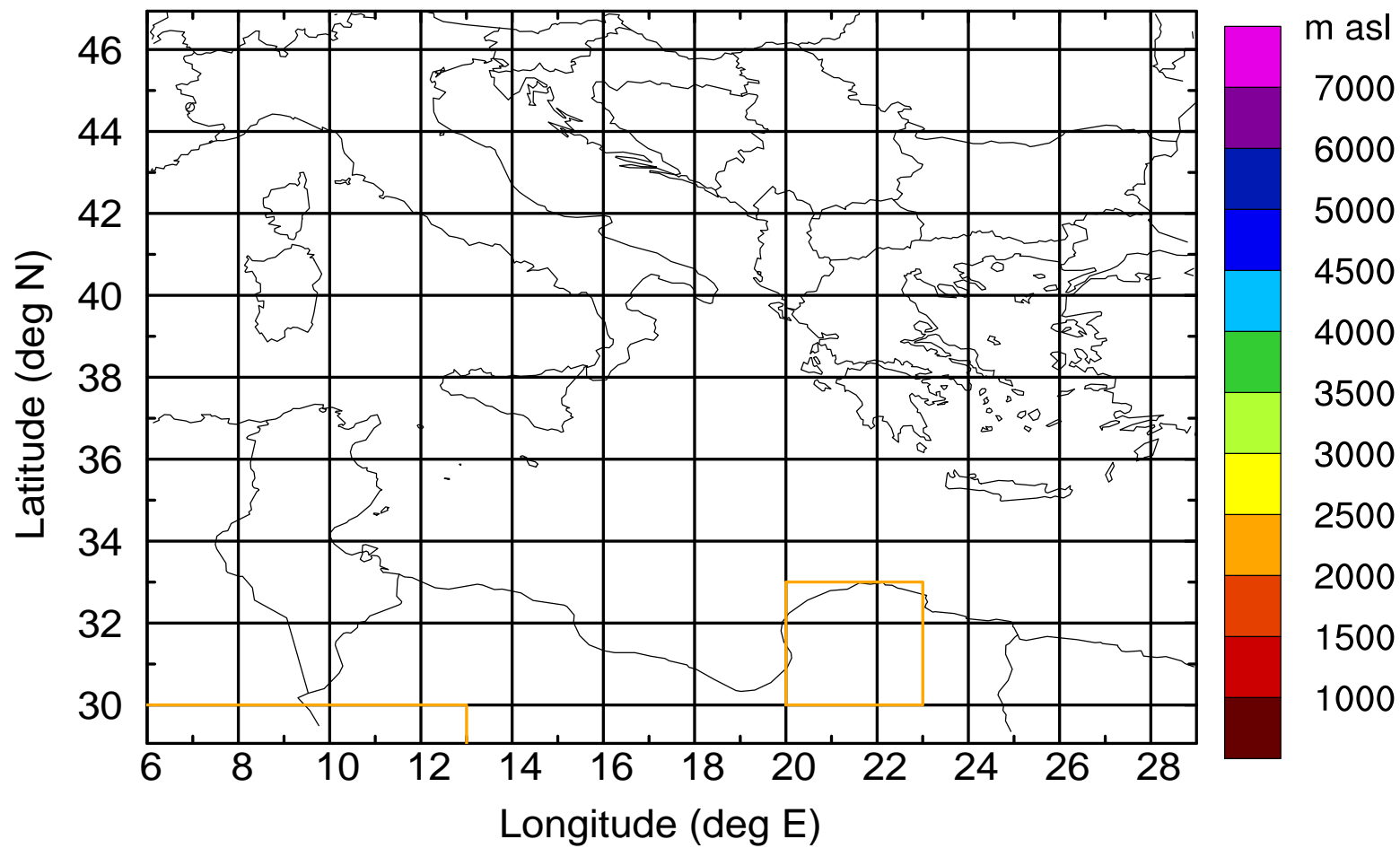
Level #4 of flight 170414a

BWD 20170414/05 -63H = 11/14 UTC



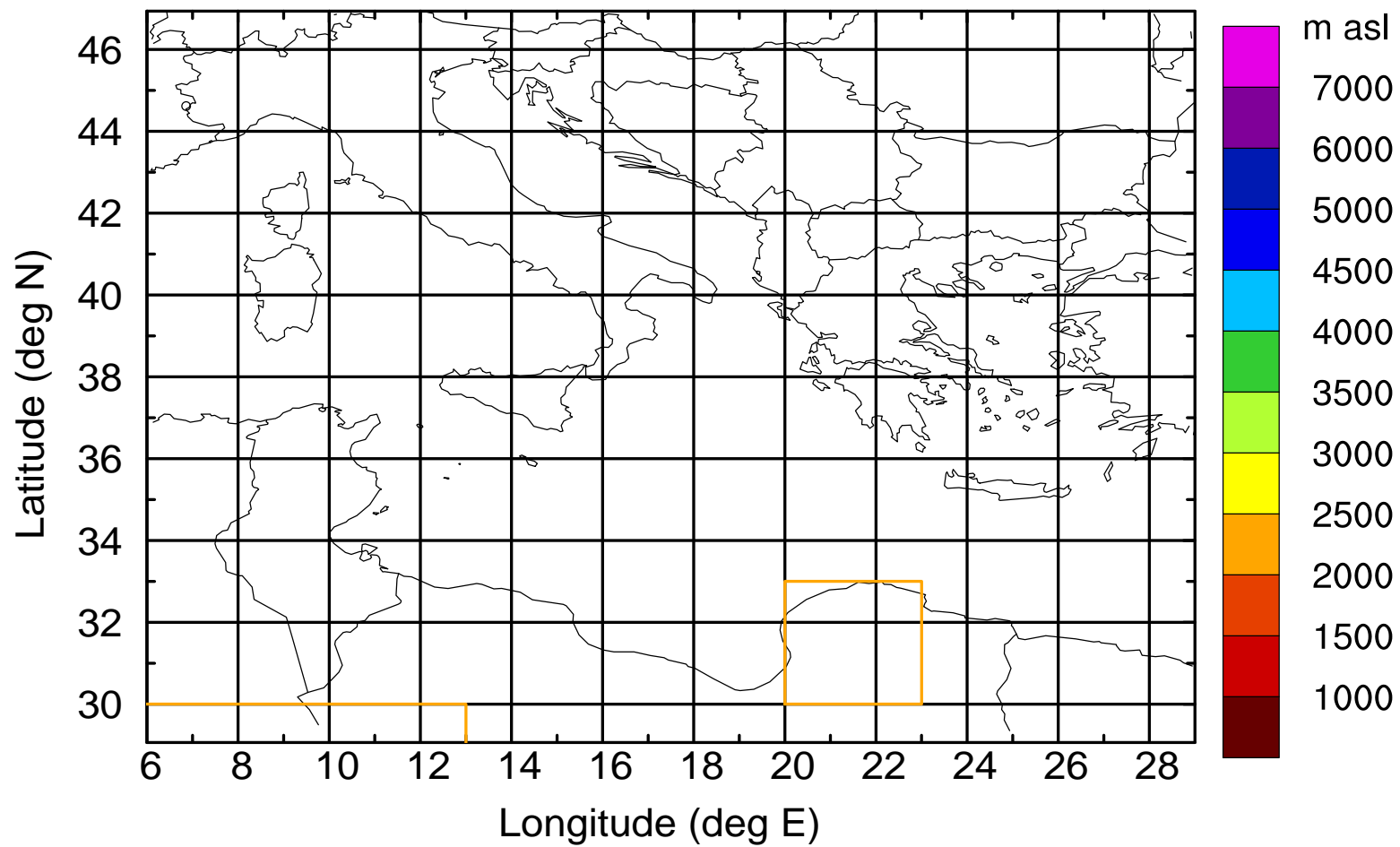
Level #4 of flight 170414a

BWD 20170414/05 -63H = 11/14 UTC



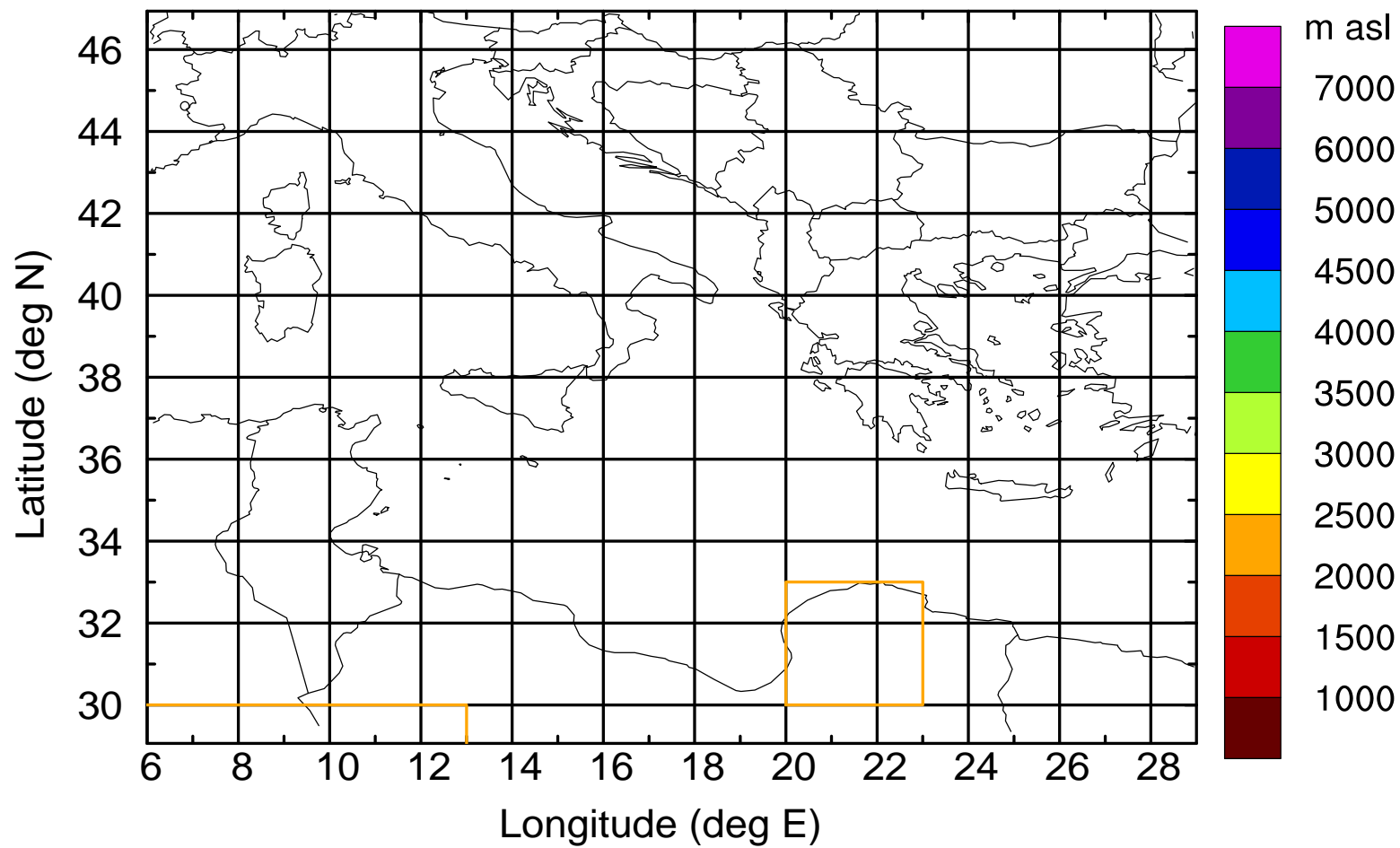
Level #4 of flight 170414a

BWD 20170414/05 -63H = 11/14 UTC



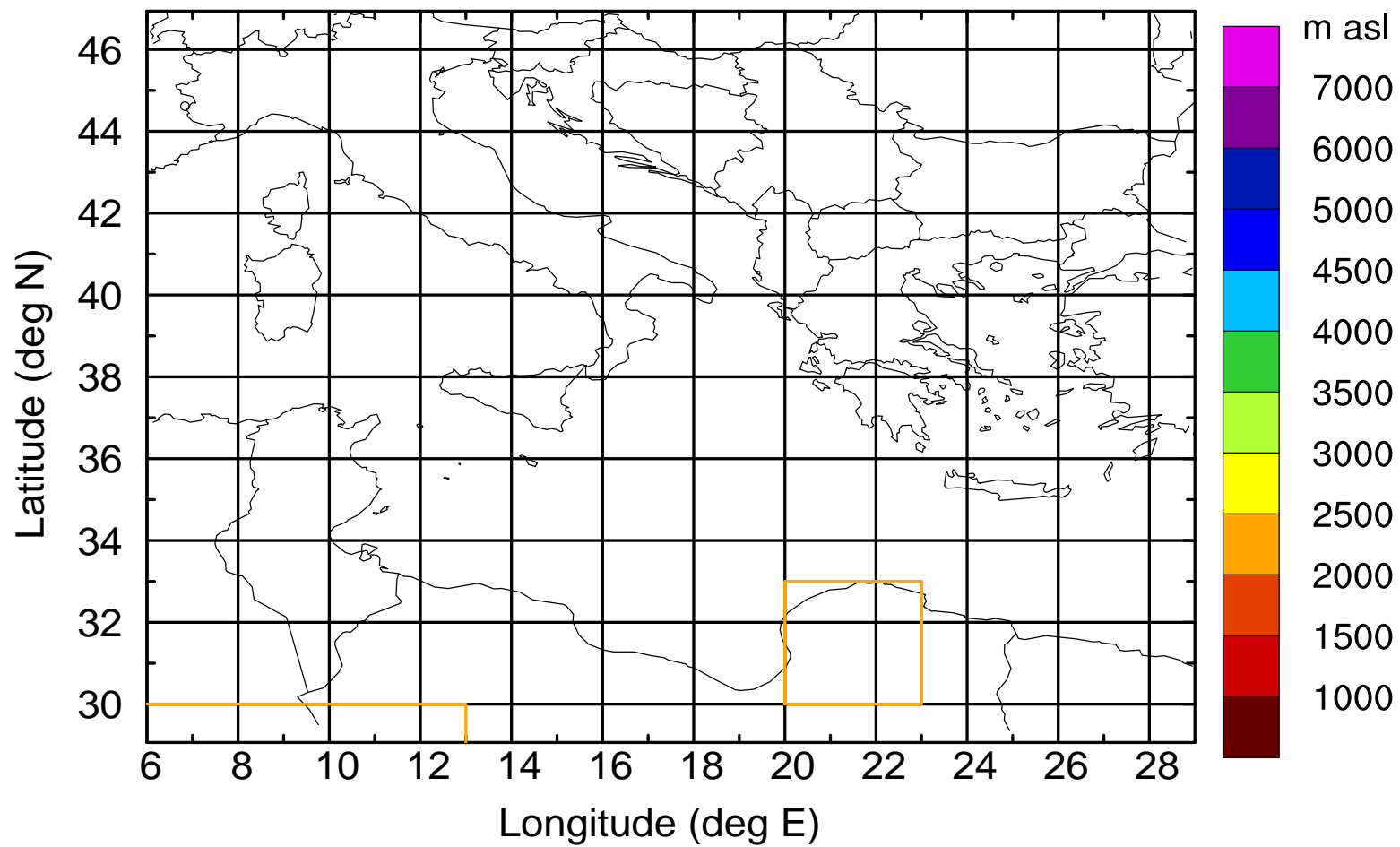
Level #4 of flight 170414a

BWD 20170414/05 -63H = 11/14 UTC



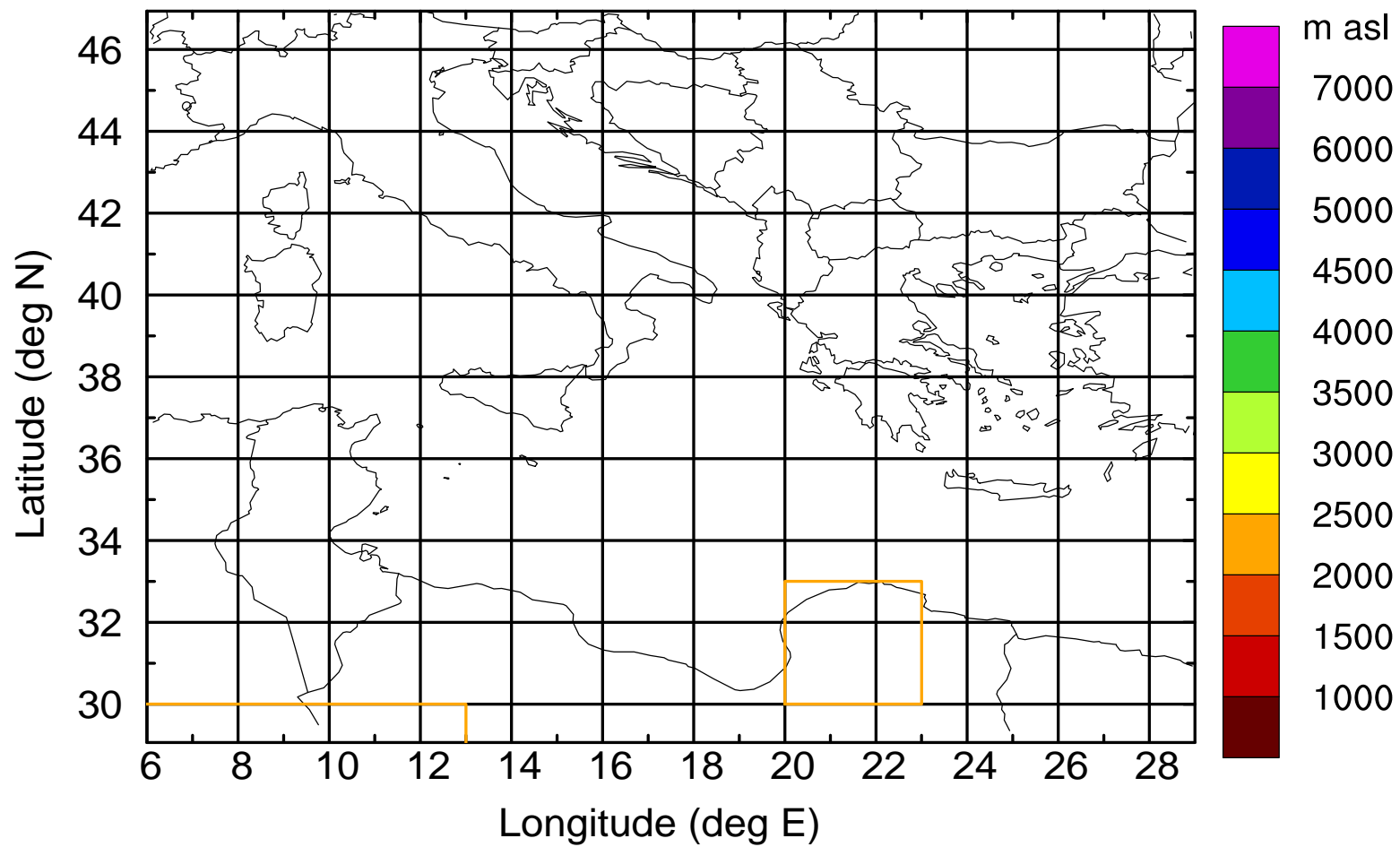
Level #4 of flight 170414a

BWD 20170414/05 -63H = 11/14 UTC



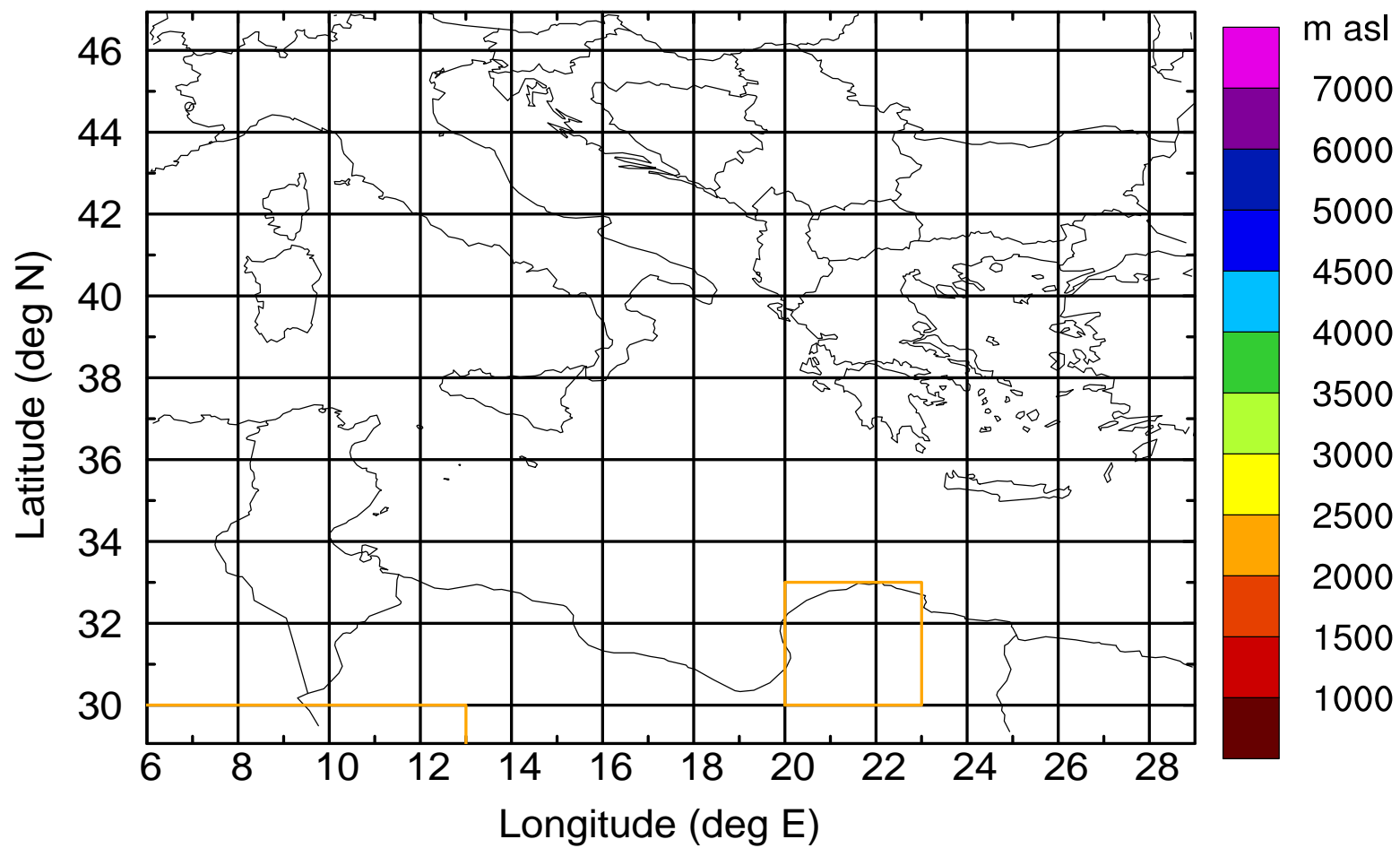
Level #4 of flight 170414a

BWD 20170414/05 -63H = 11/14 UTC



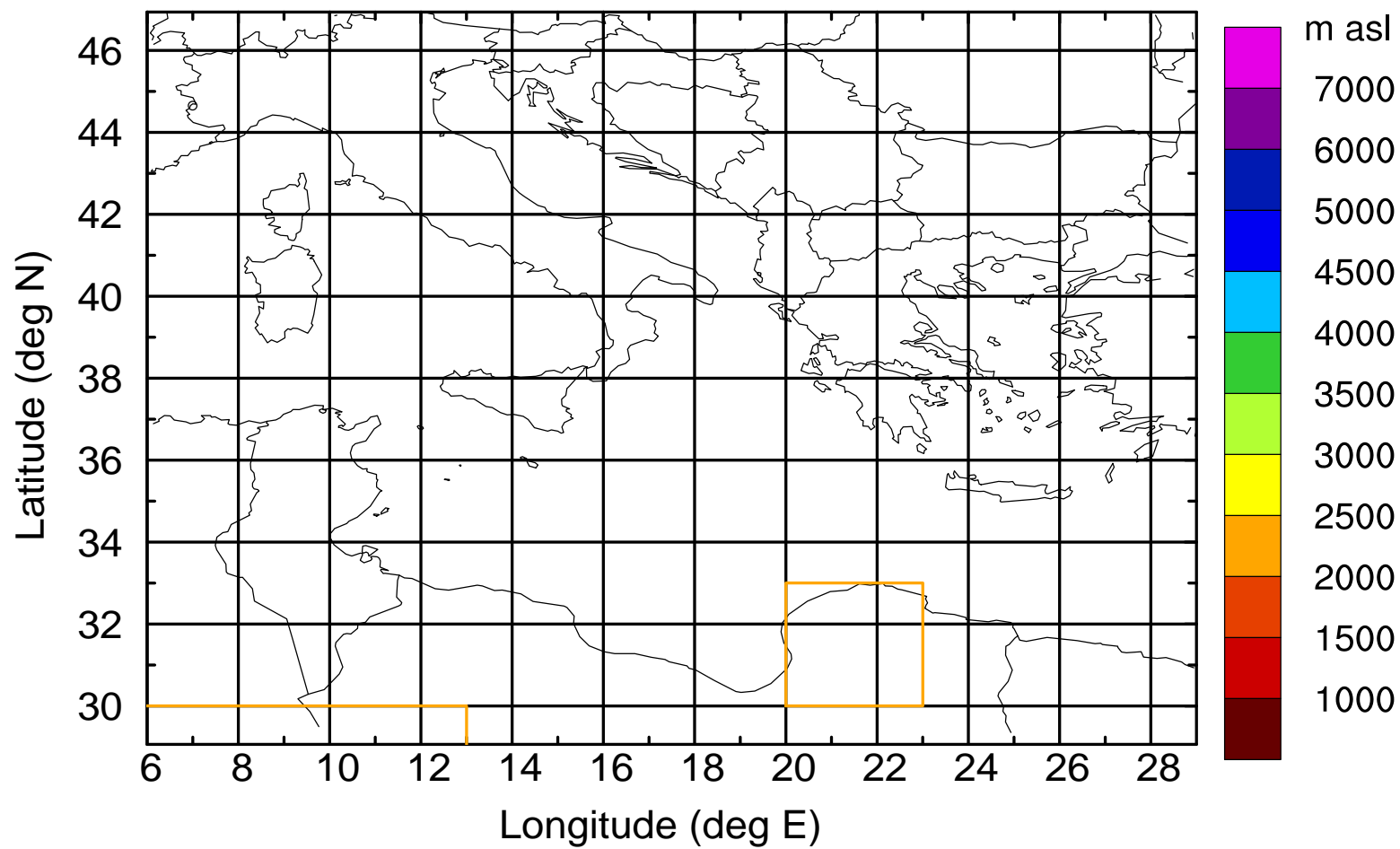
Level #4 of flight 170414a

BWD 20170414/05 -63H = 11/14 UTC



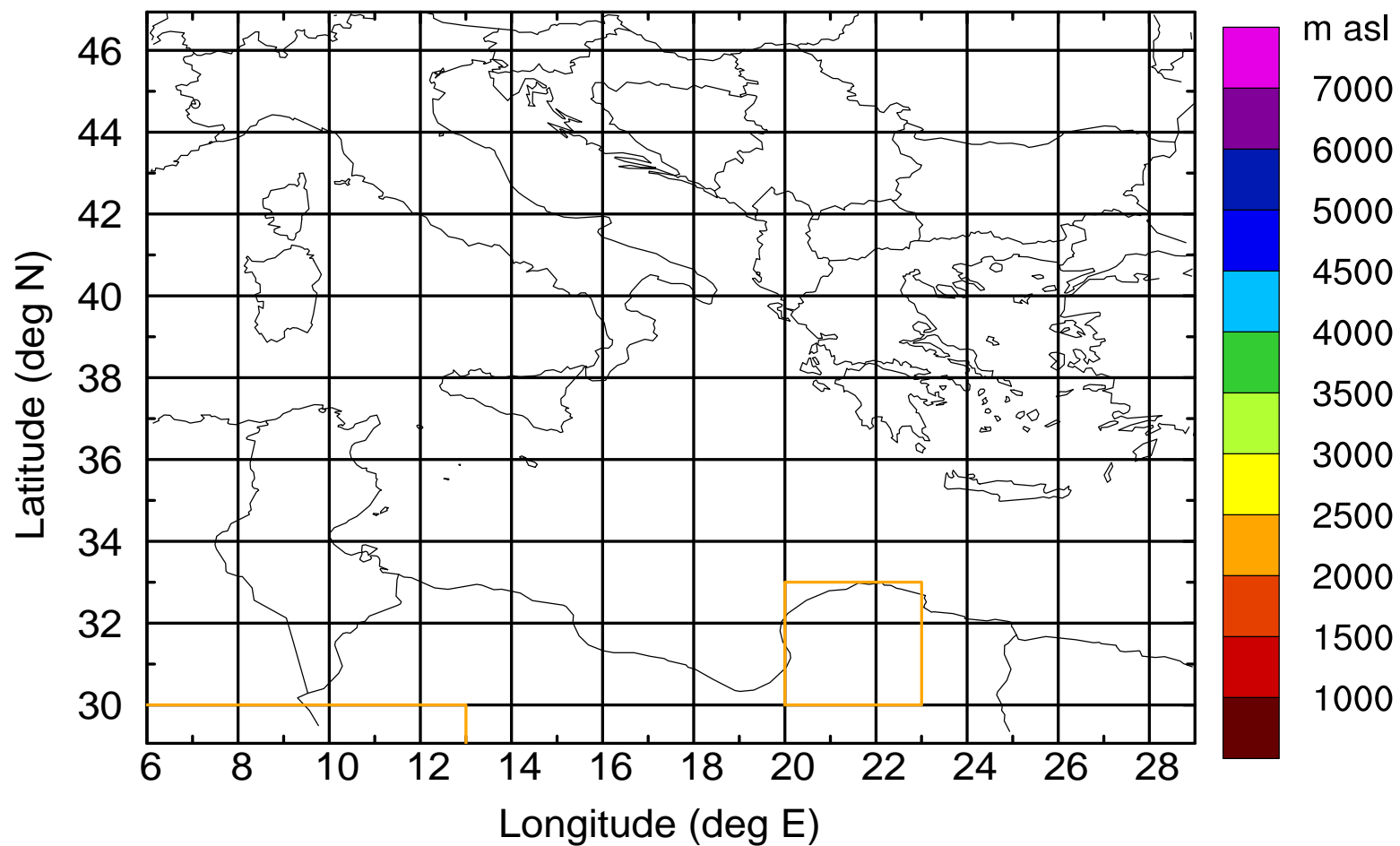
Level #4 of flight 170414a

BWD 20170414/05 -63H = 11/14 UTC



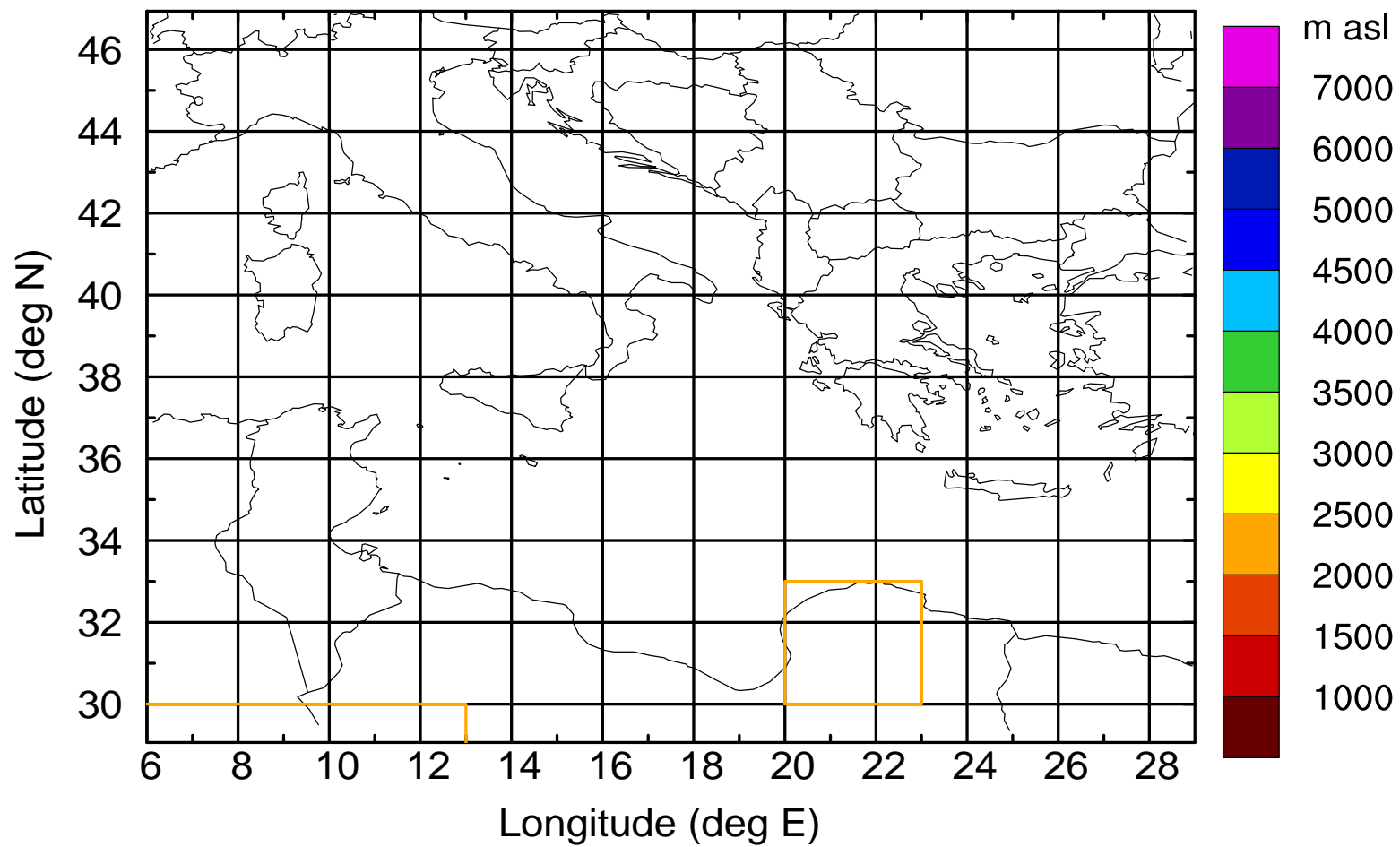
Level #4 of flight 170414a

BWD 20170414/05 -63H = 11/14 UTC



Level #4 of flight 170414a

BWD 20170414/05 -63H = 11/14 UTC



Level #4 of flight 170414a

BWD 20170414/05 -63H = 11/14 UTC

