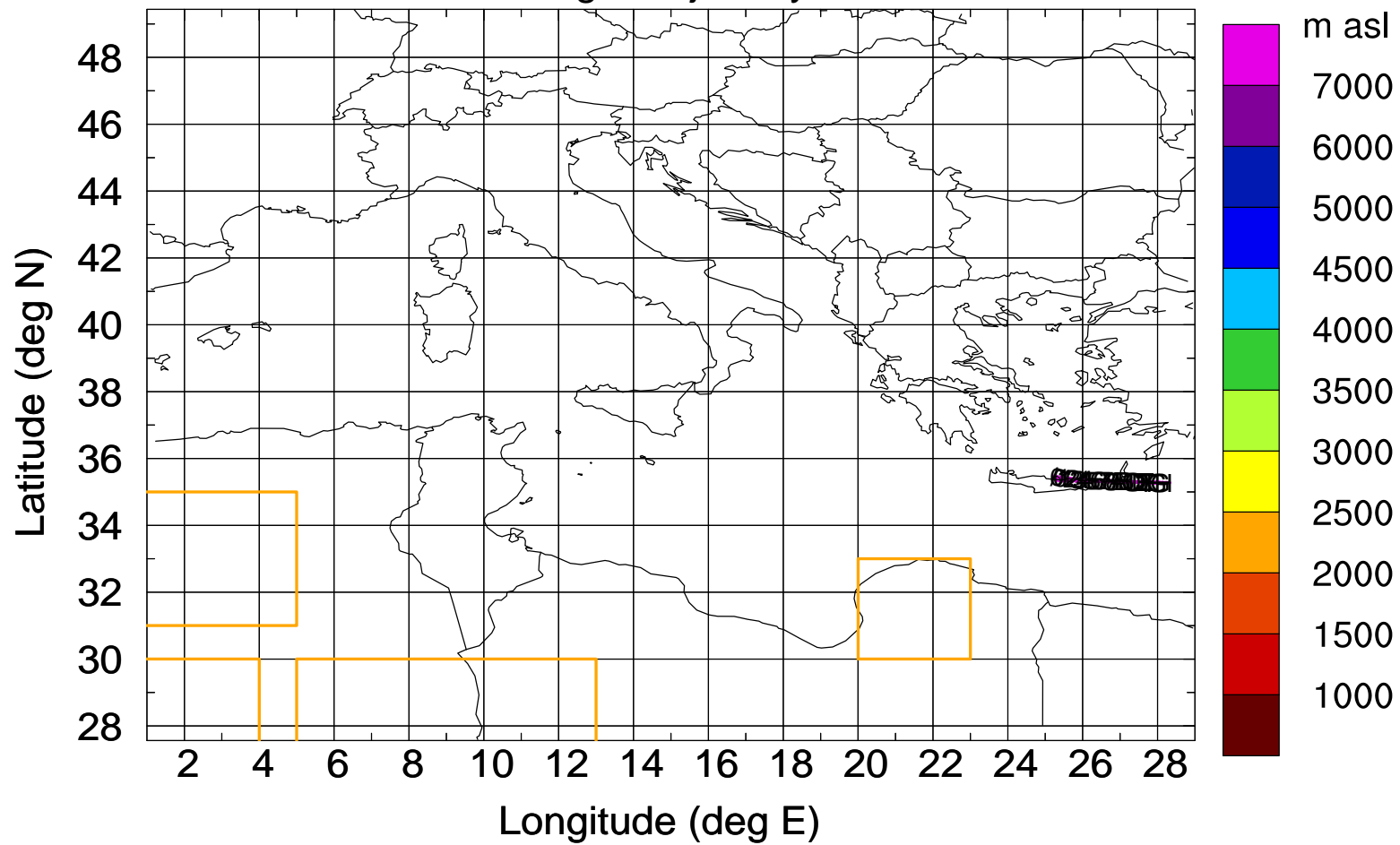


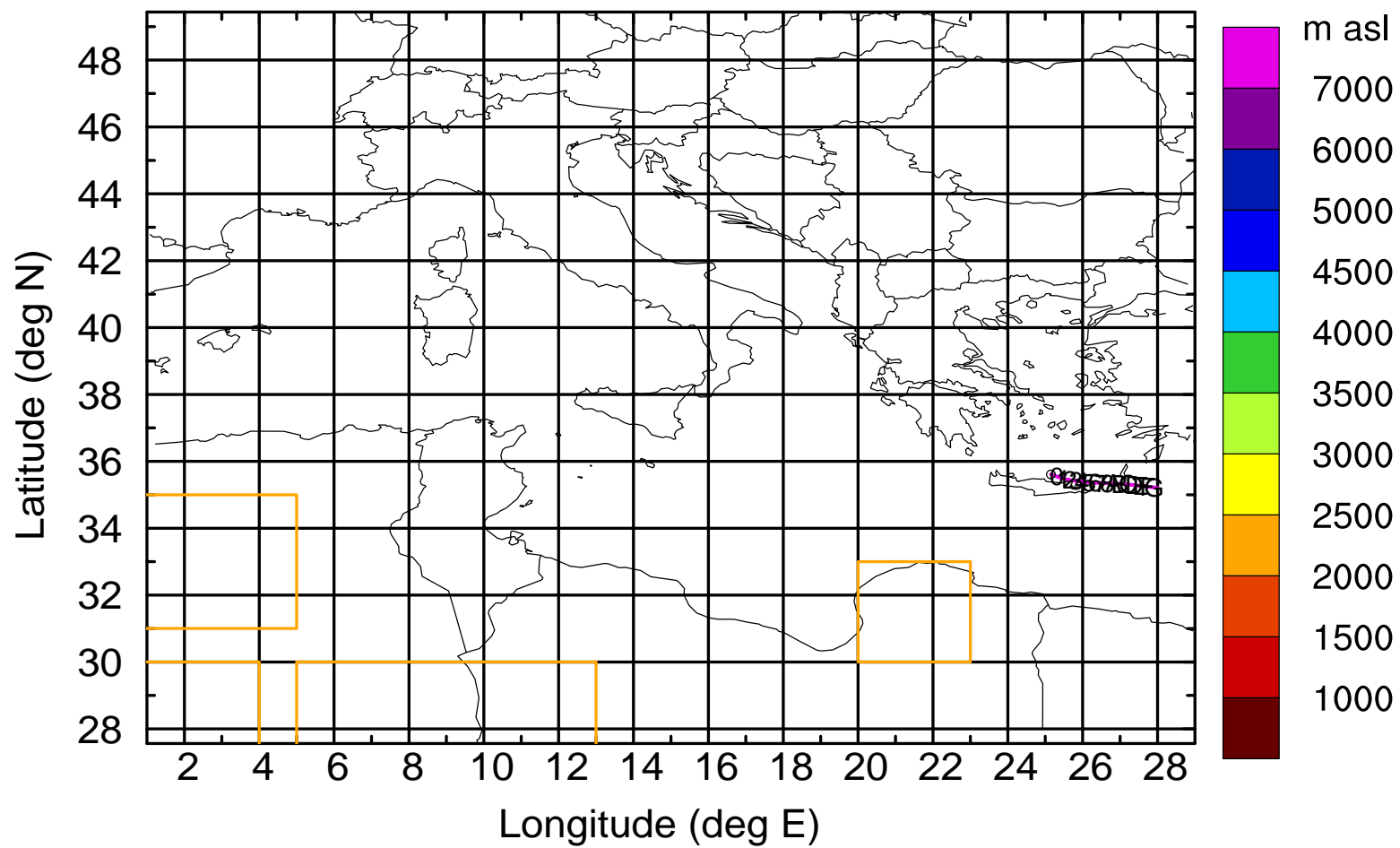
Level #4 of flight 170414a

Flight trajectory



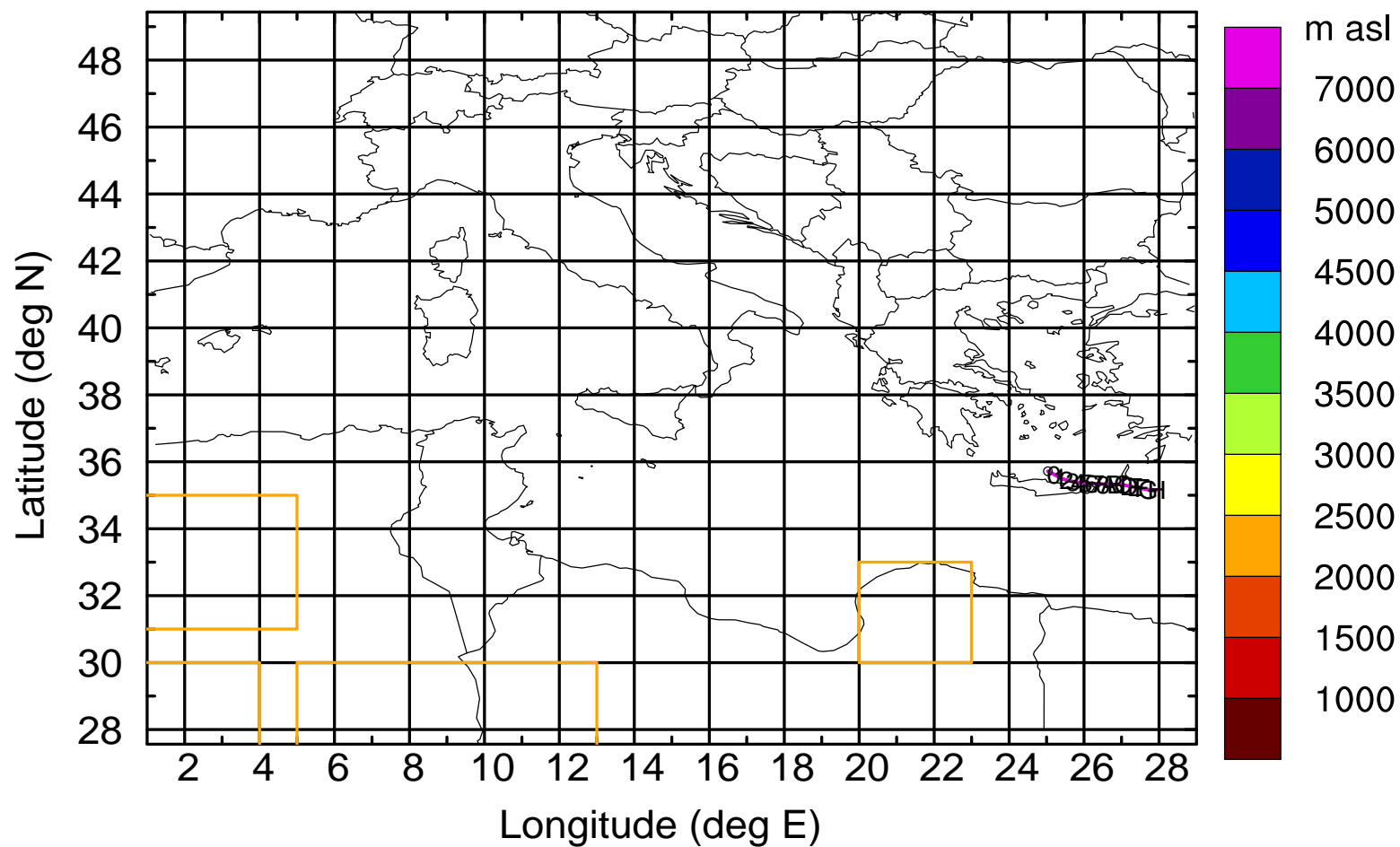
Level #4 of flight 170414a

BWD 20170414/05 -01H = 14/04 UTC



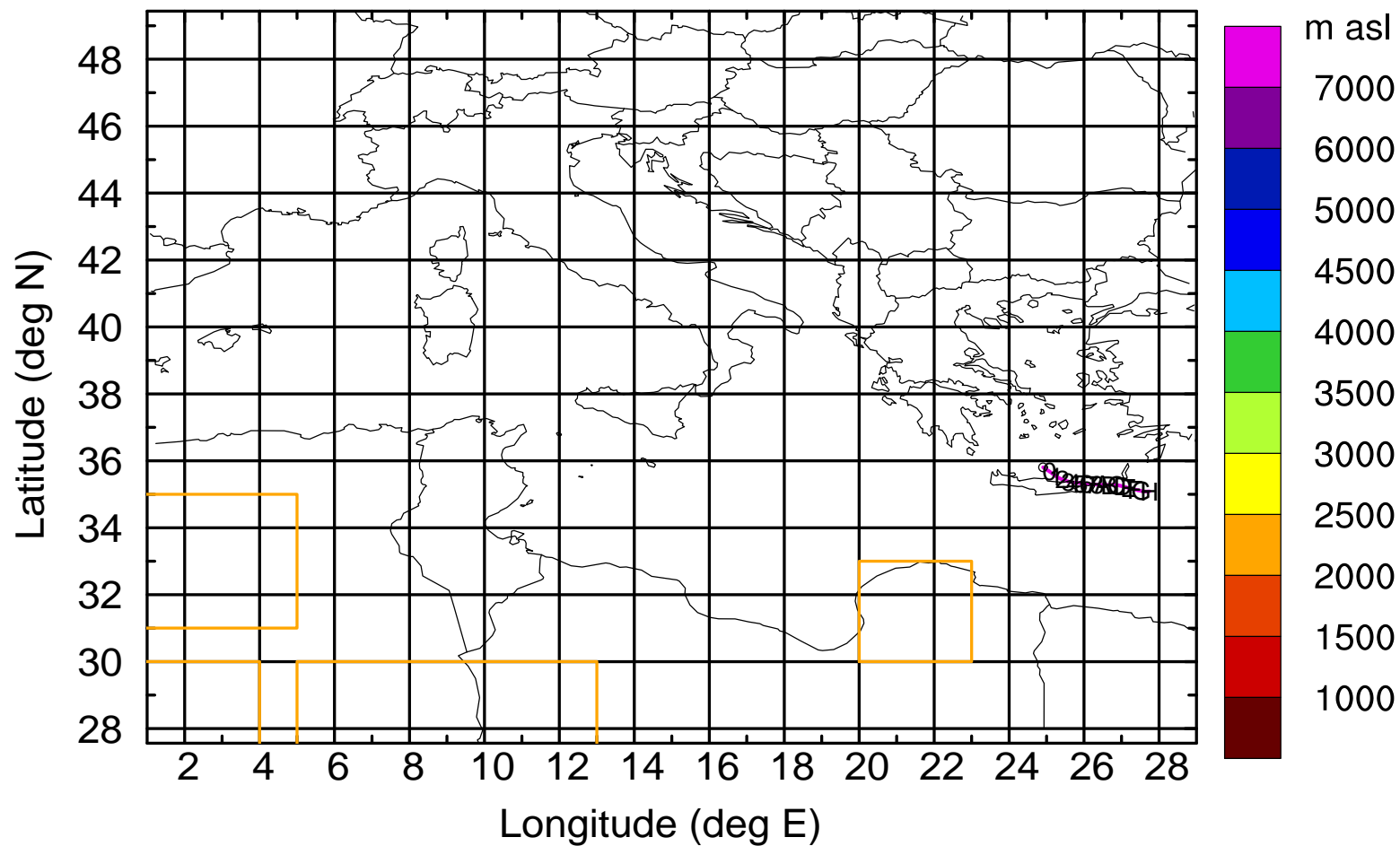
Level #4 of flight 170414a

BWD 20170414/05 -02H = 14/03 UTC



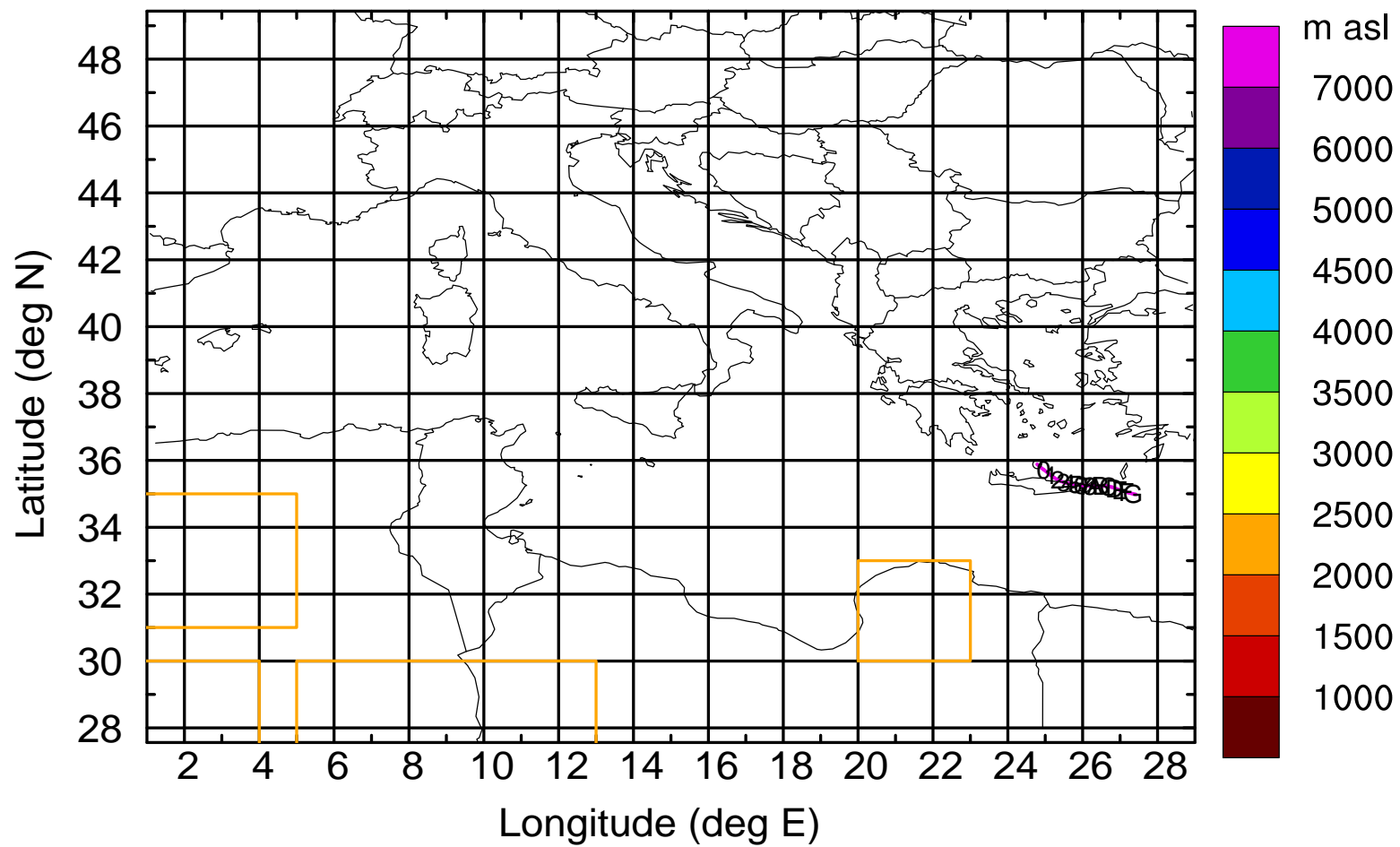
Level #4 of flight 170414a

BWD 20170414/05 -03H = 14/02 UTC



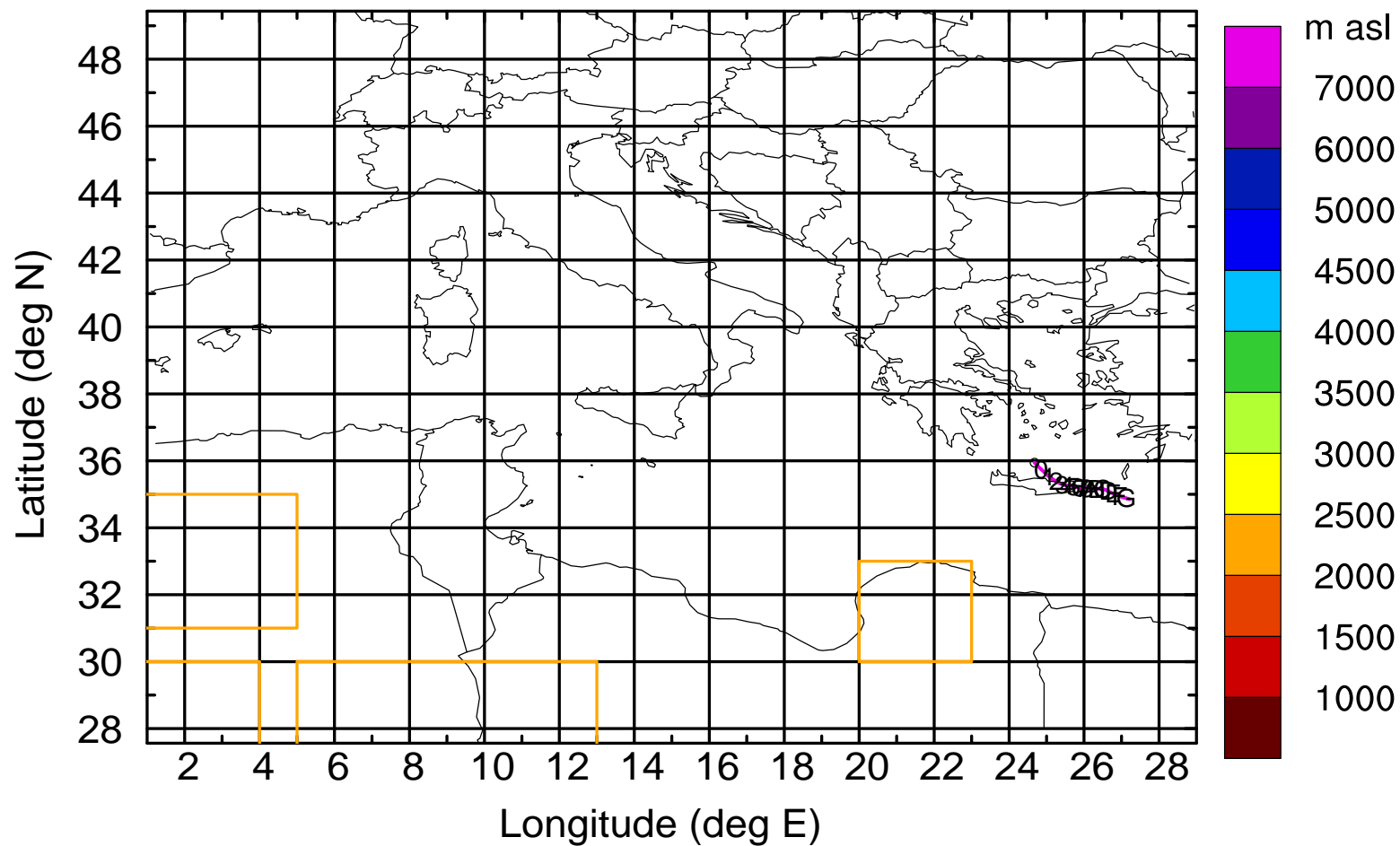
Level #4 of flight 170414a

BWD 20170414/05 -04H = 14/01 UTC



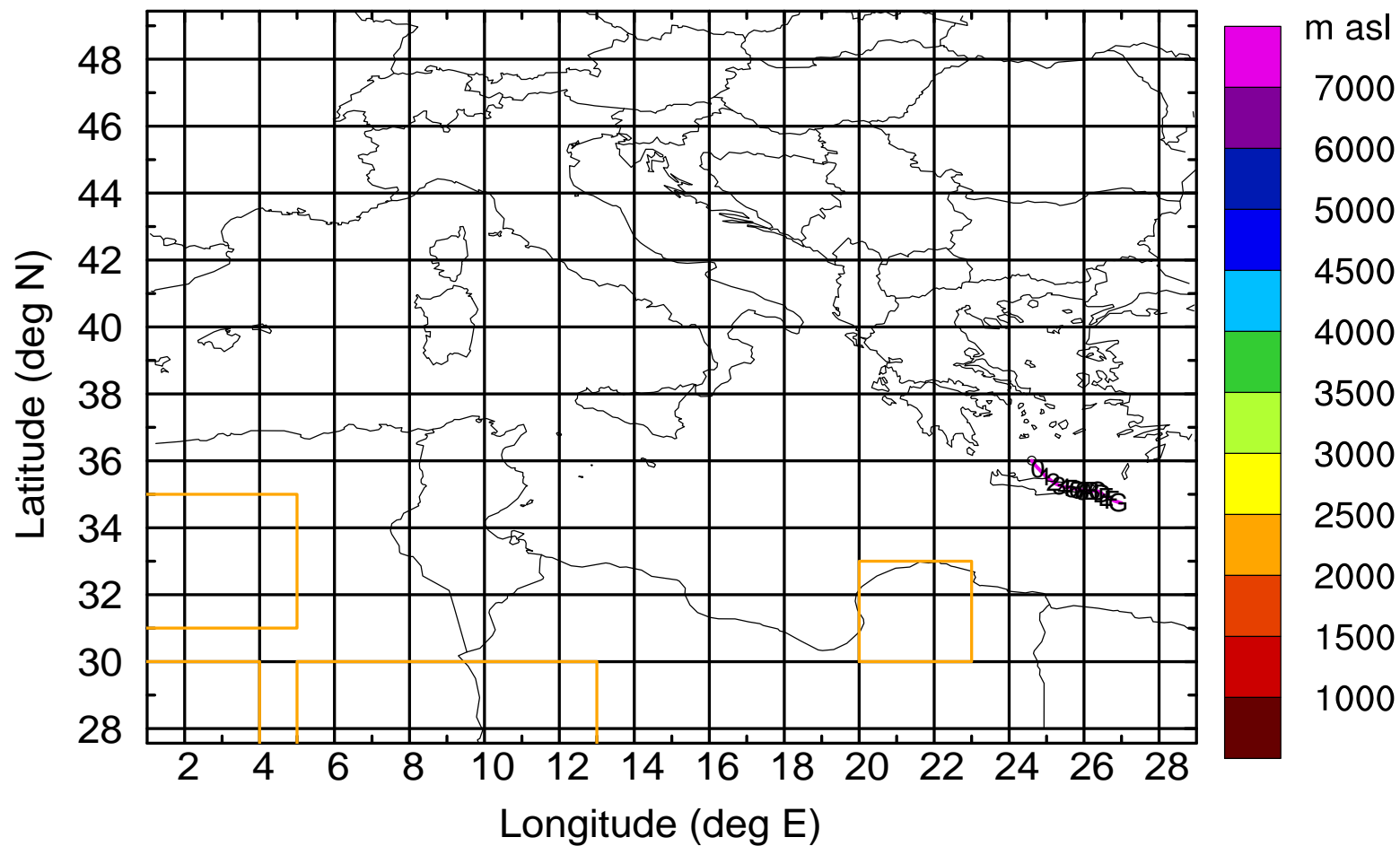
Level #4 of flight 170414a

BWD 20170414/05 -05H = 14/00 UTC



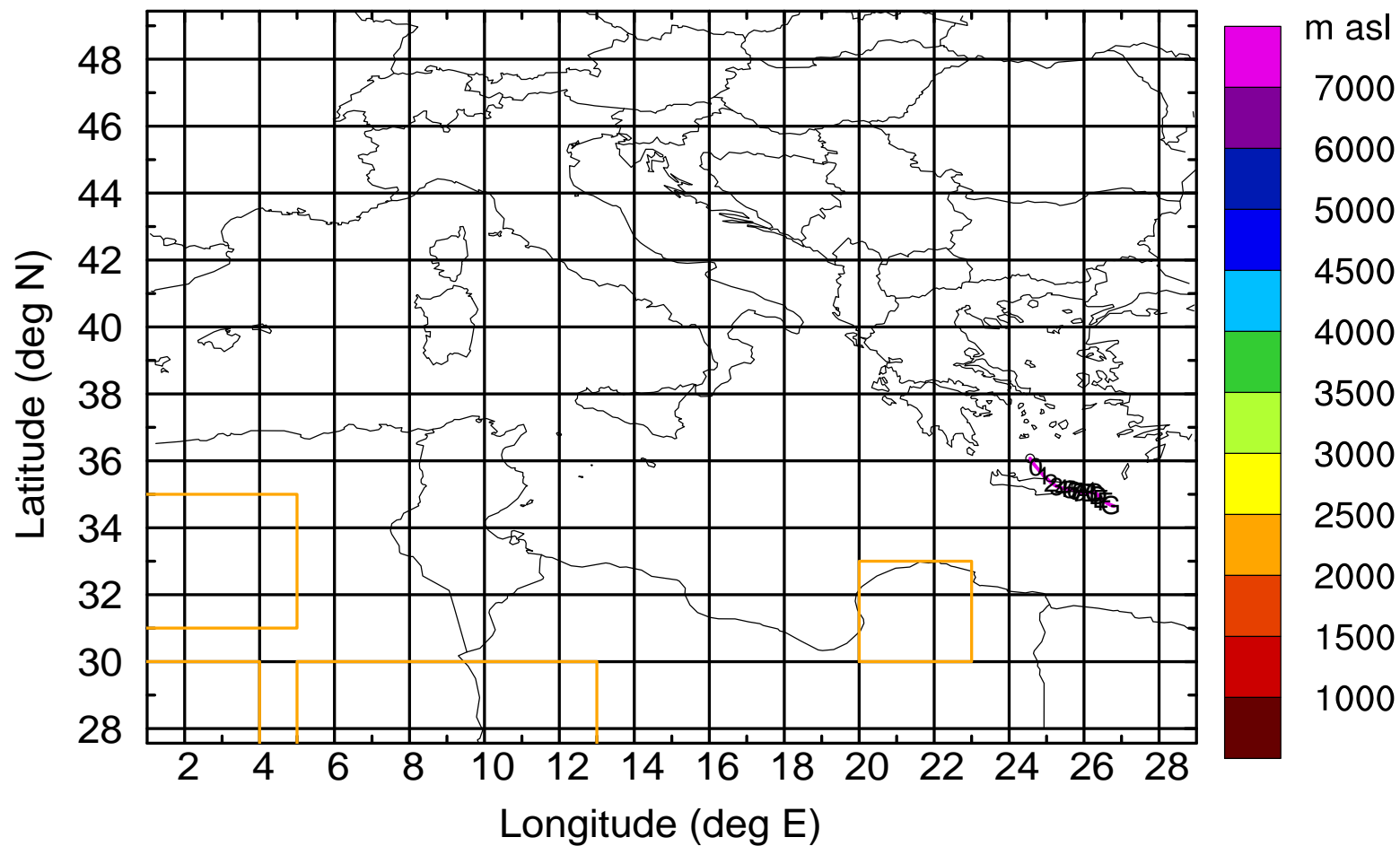
Level #4 of flight 170414a

BWD 20170414/05 -06H = 13/23 UTC



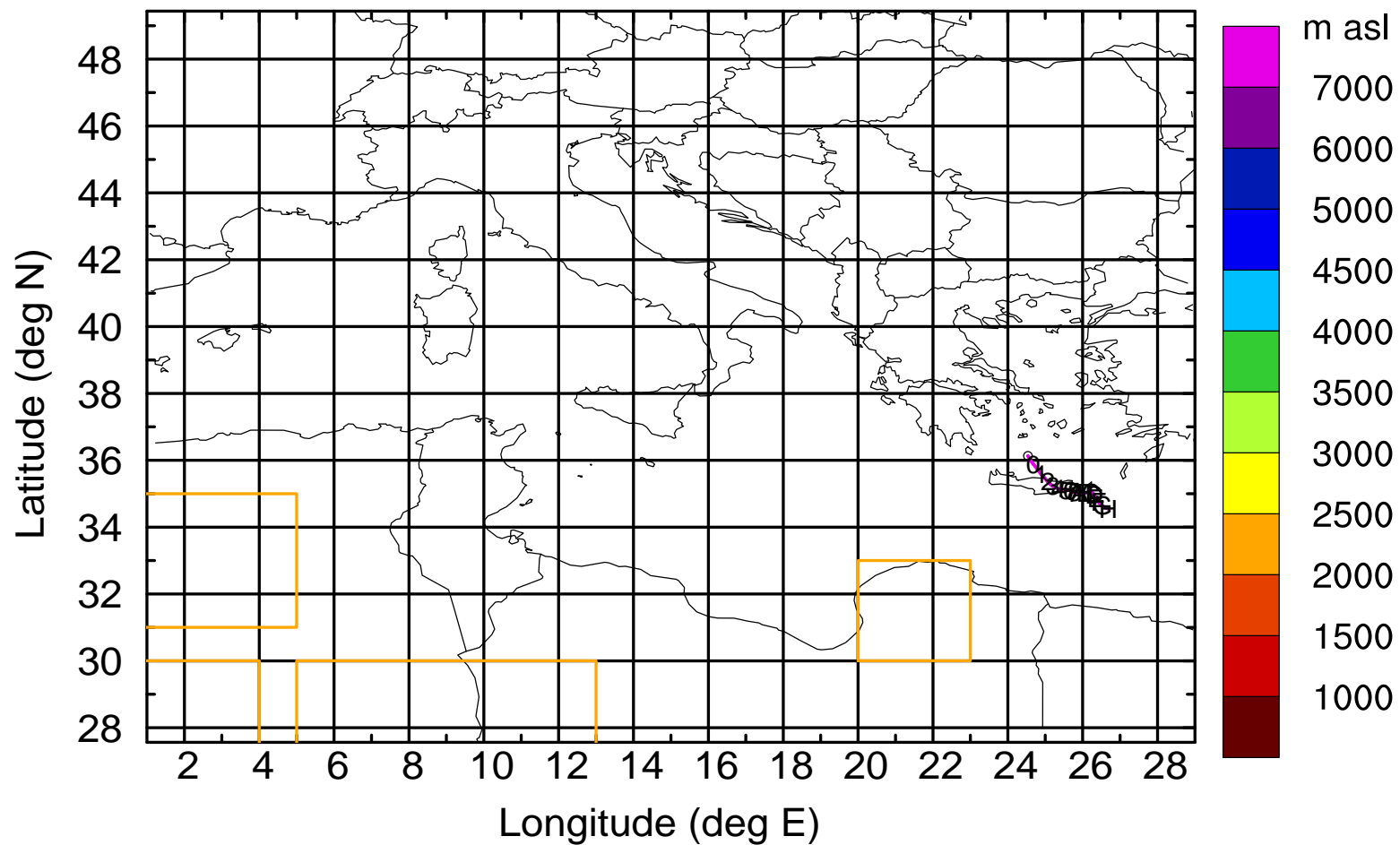
Level #4 of flight 170414a

BWD 20170414/05 -07H = 13/22 UTC



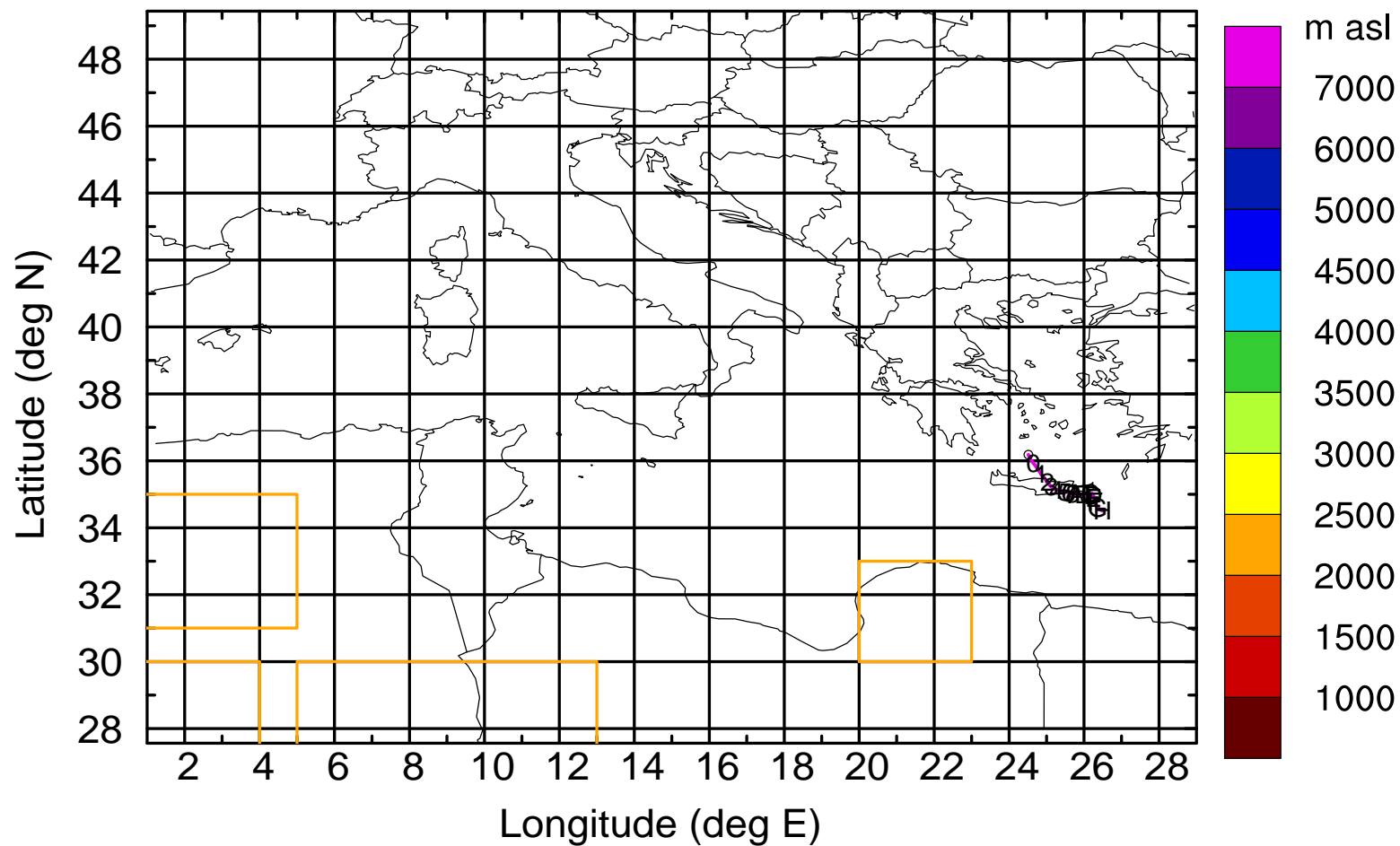
Level #4 of flight 170414a

BWD 20170414/05 -08H = 13/21 UTC



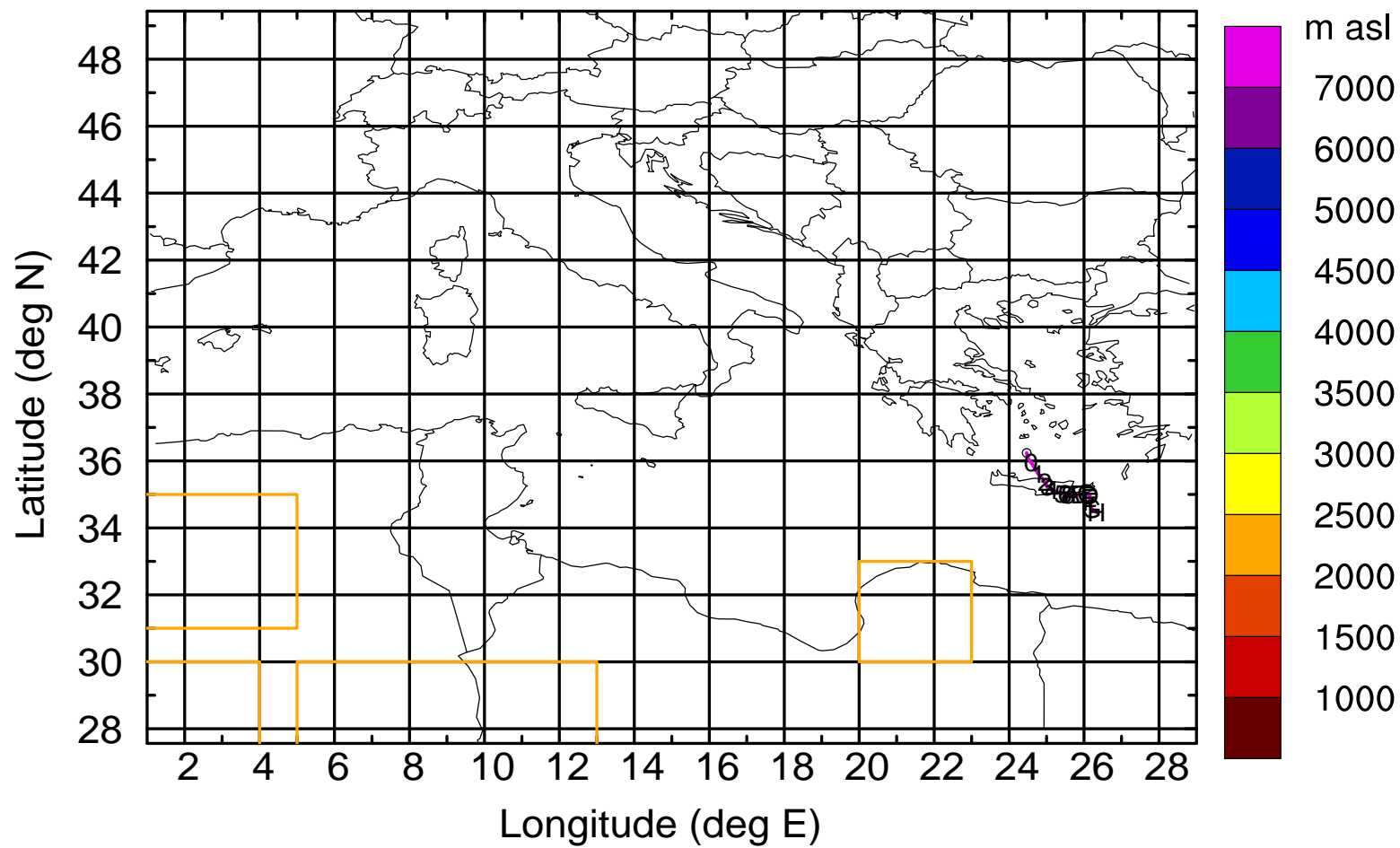
Level #4 of flight 170414a

BWD 20170414/05 -09H = 13/20 UTC



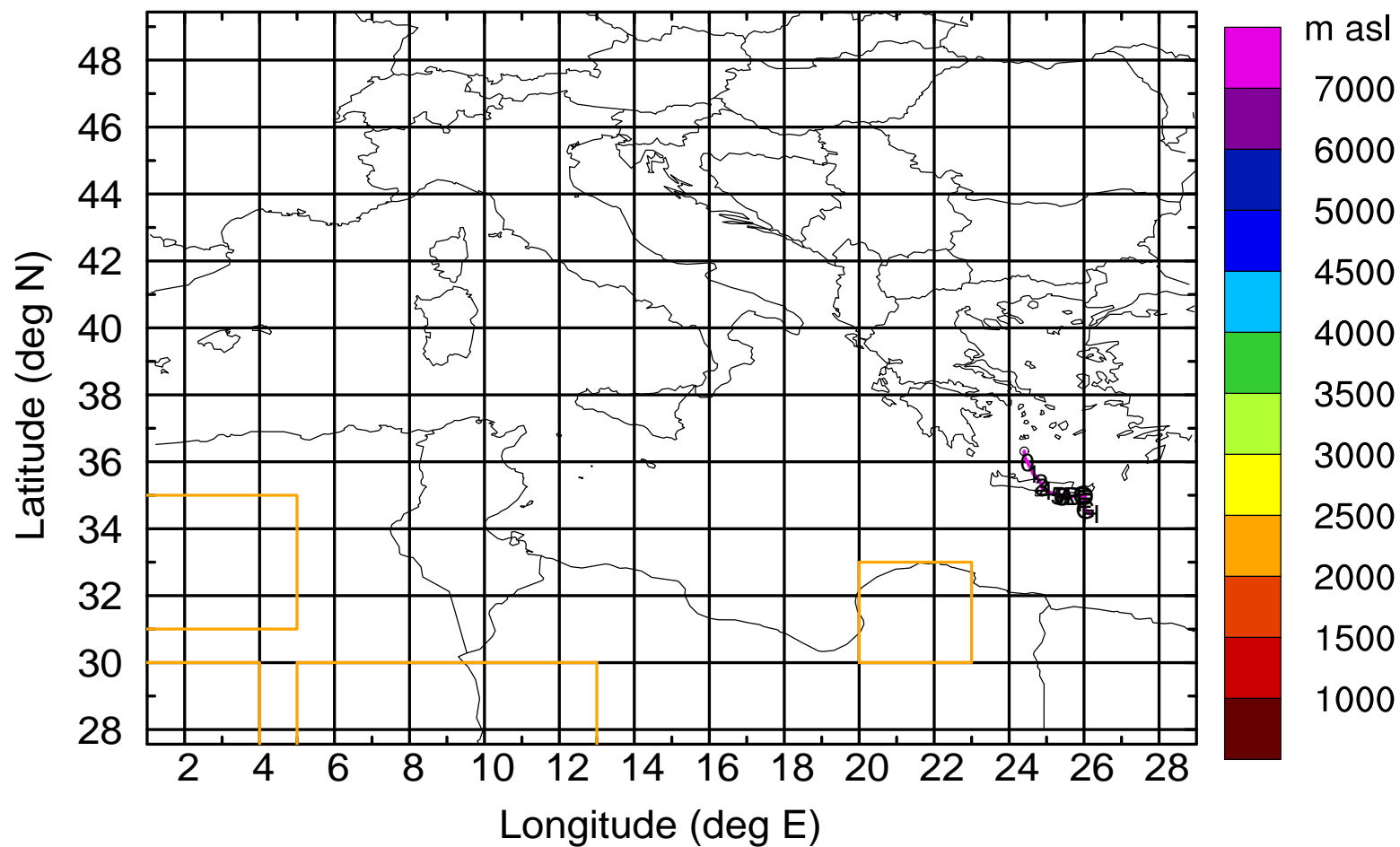
Level #4 of flight 170414a

BWD 20170414/05 -10H = 13/19 UTC



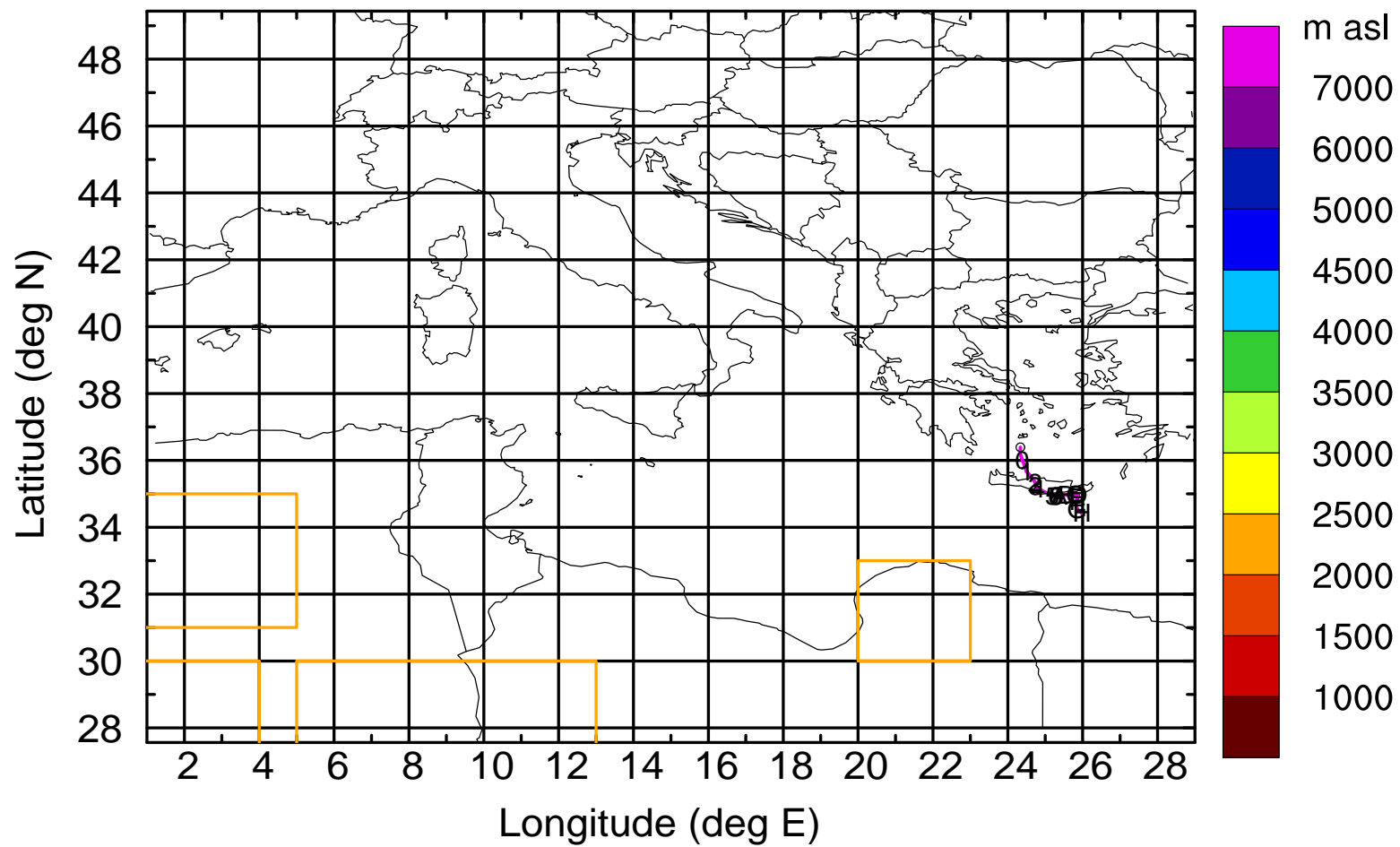
Level #4 of flight 170414a

BWD 20170414/05 -11H = 13/18 UTC



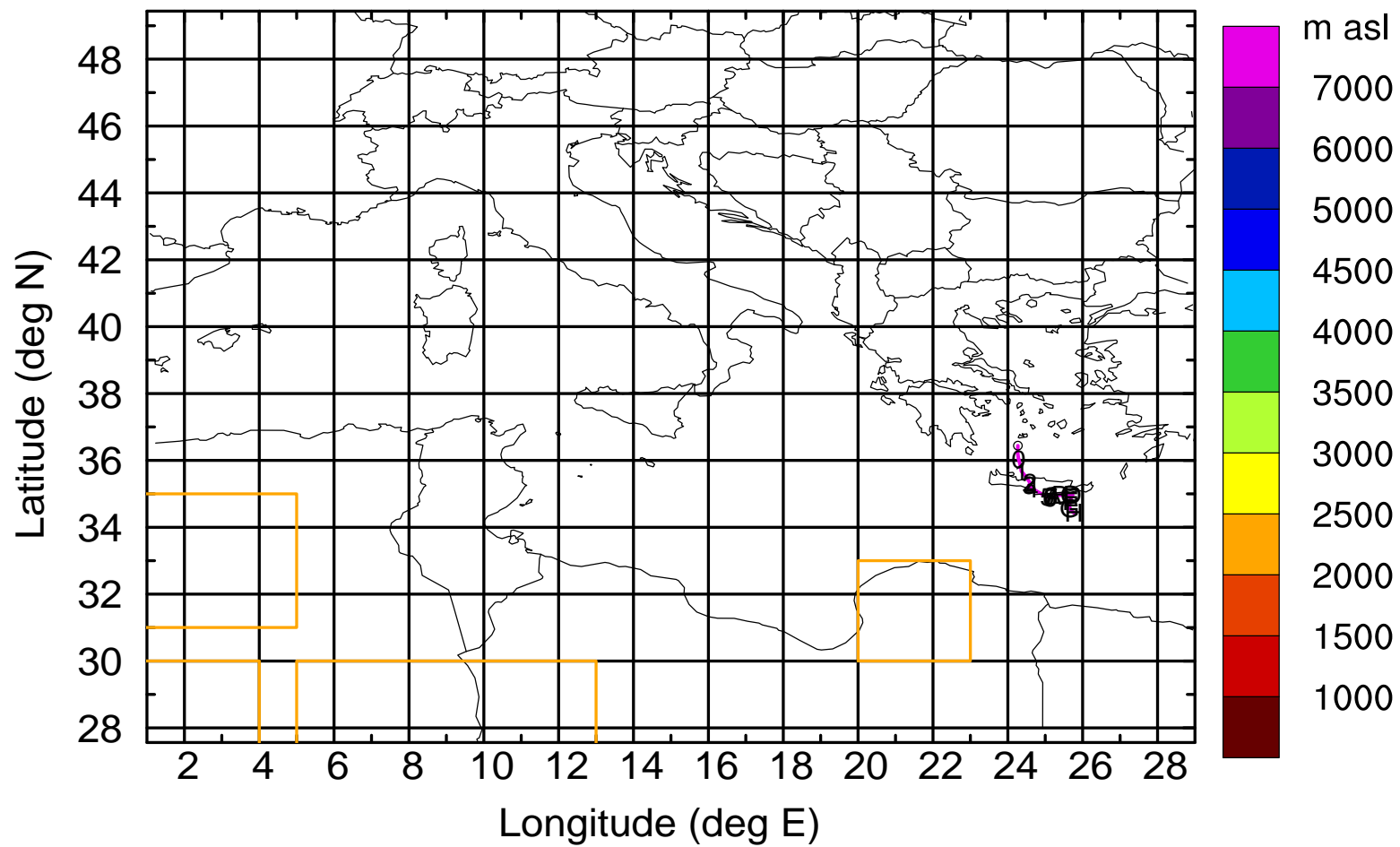
Level #4 of flight 170414a

BWD 20170414/05 -12H = 13/17 UTC



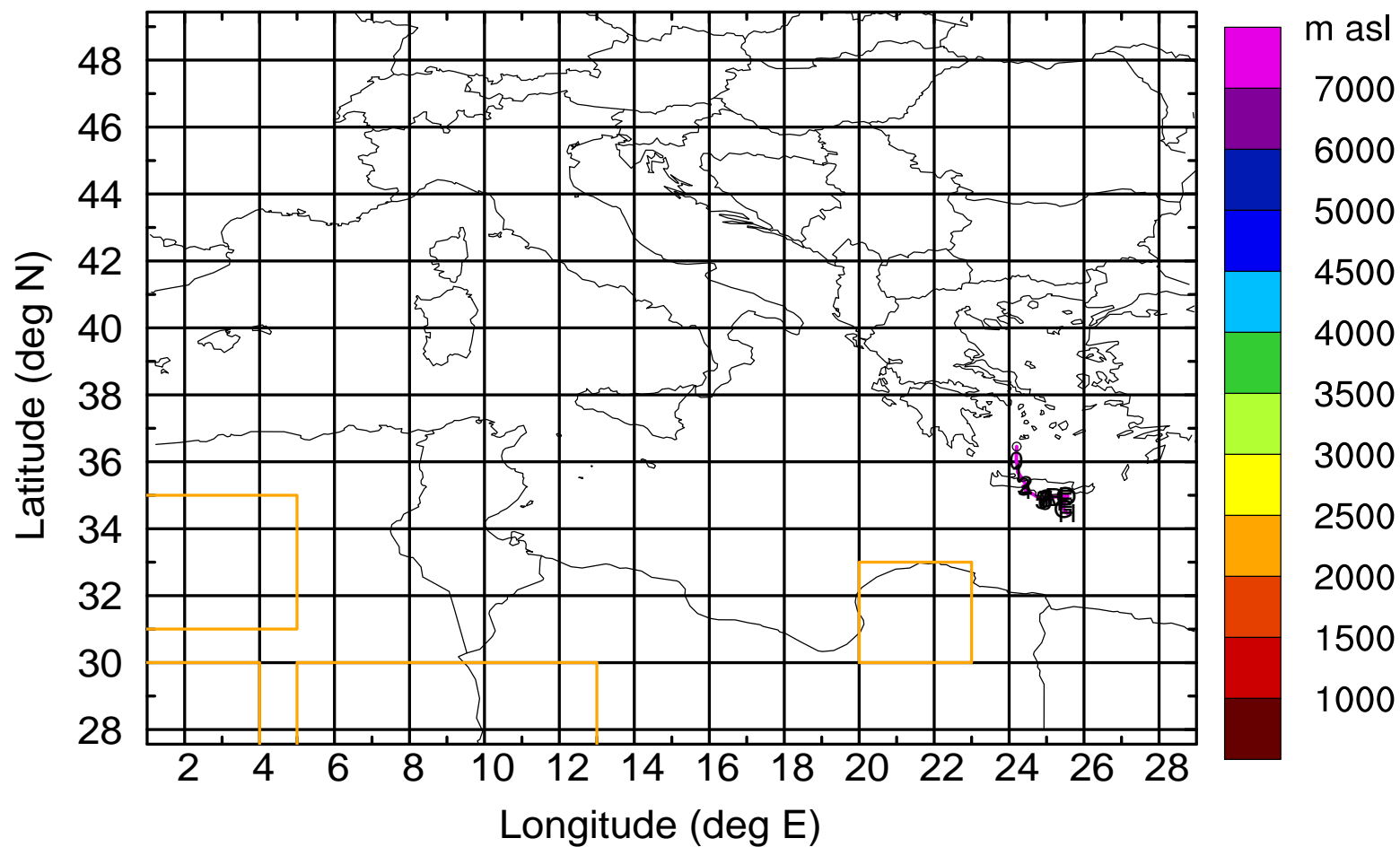
Level #4 of flight 170414a

BWD 20170414/05 -13H = 13/16 UTC



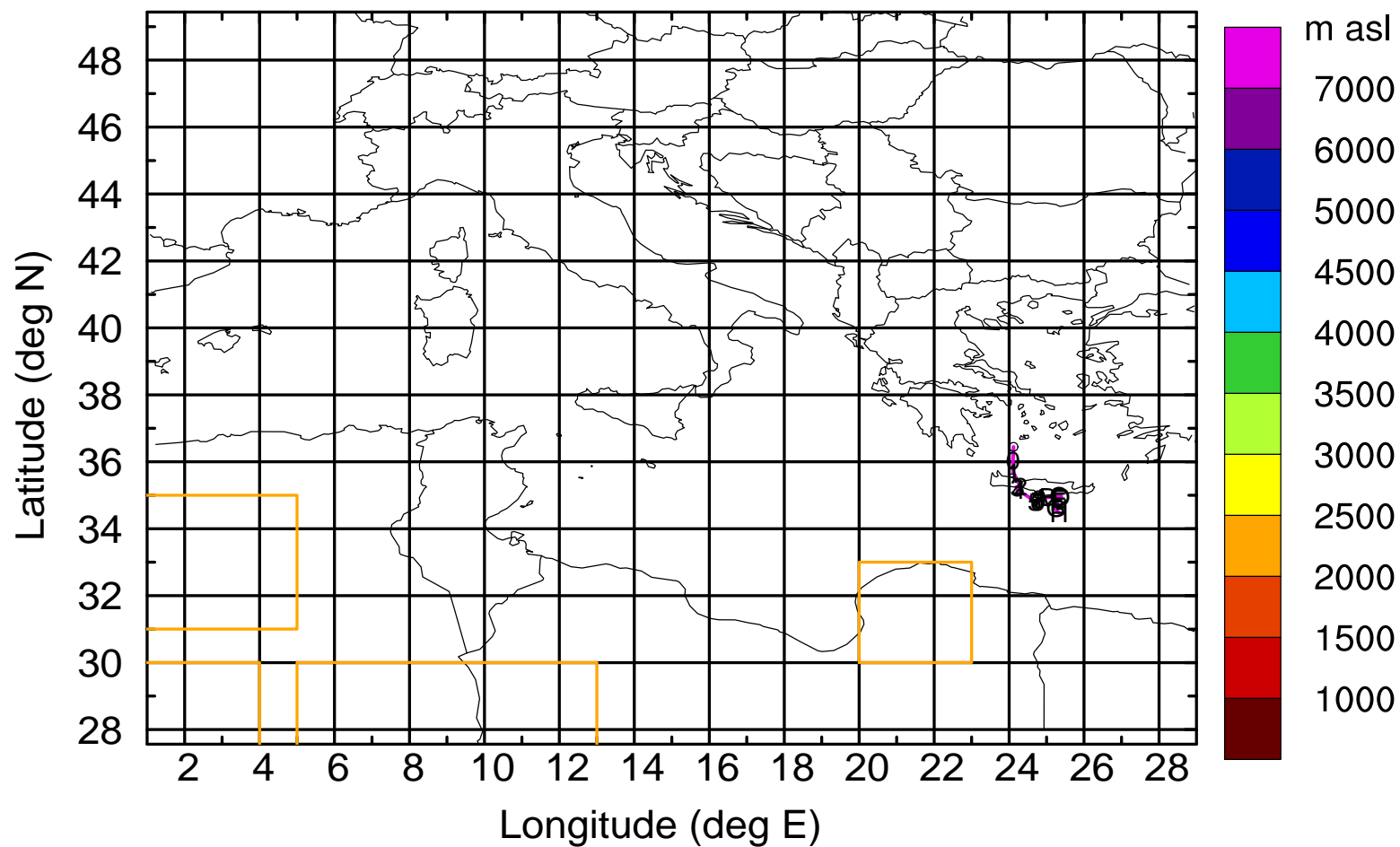
Level #4 of flight 170414a

BWD 20170414/05 -14H = 13/15 UTC



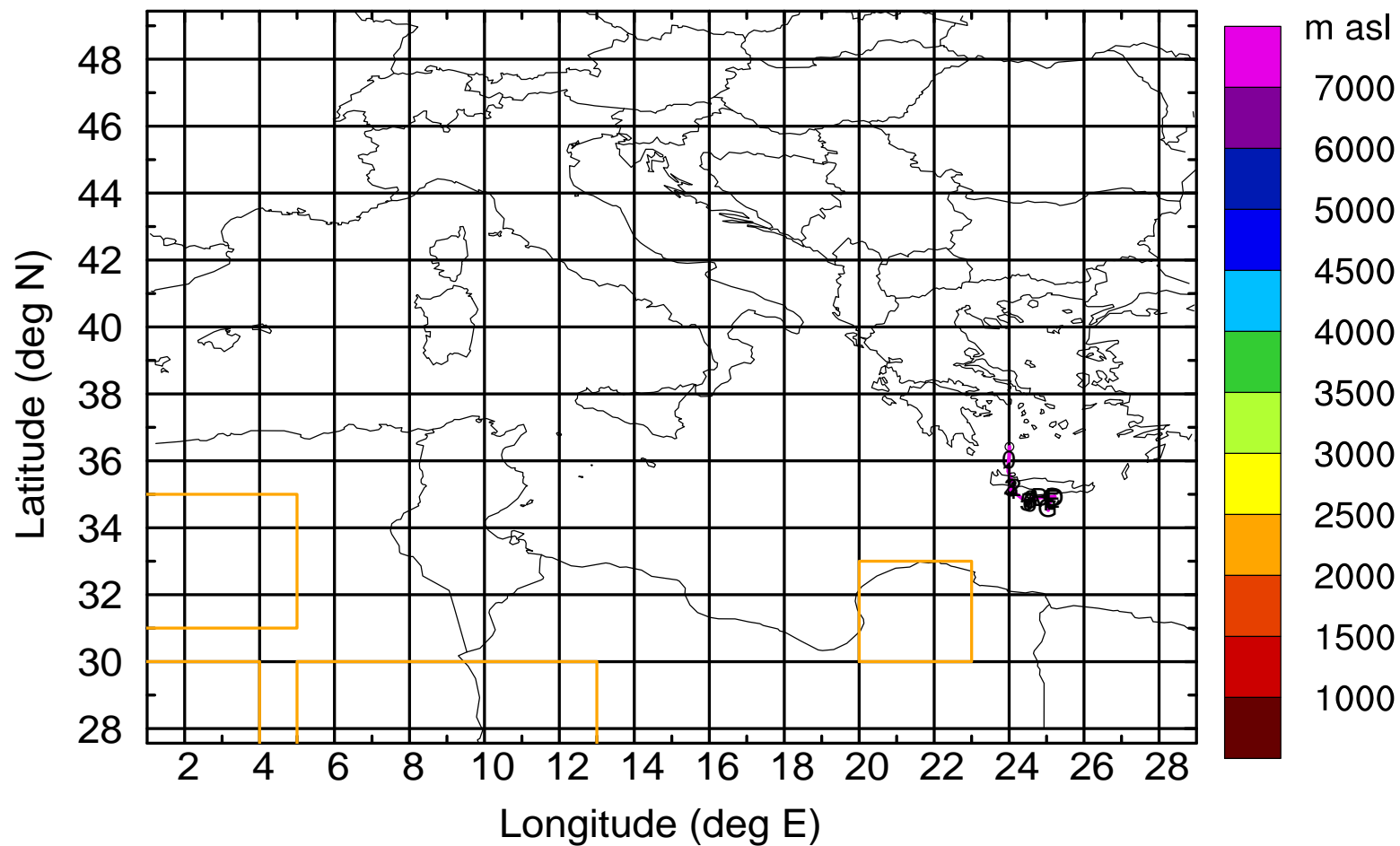
Level #4 of flight 170414a

BWD 20170414/05 -15H = 13/14 UTC



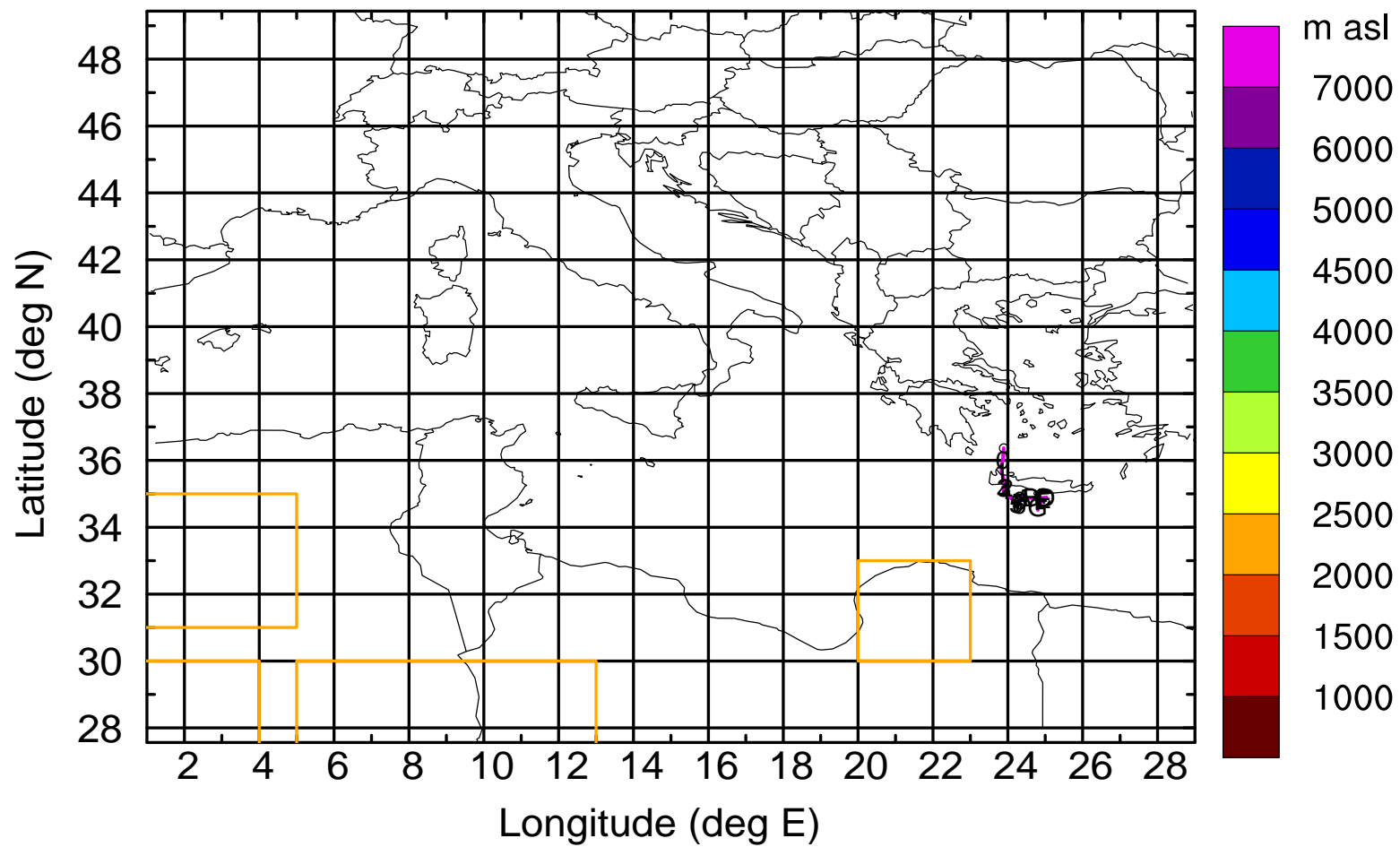
Level #4 of flight 170414a

BWD 20170414/05 -16H = 13/13 UTC



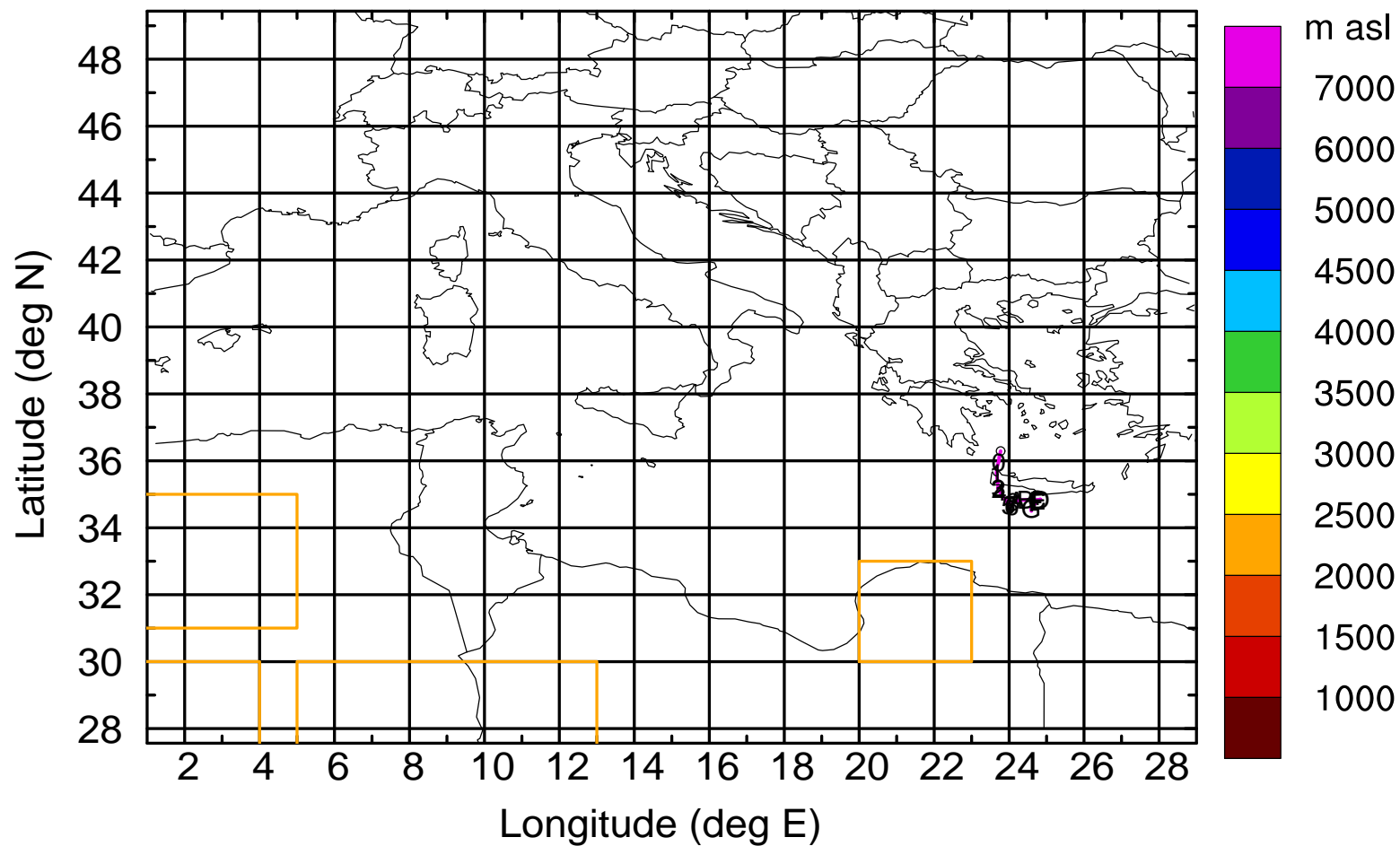
Level #4 of flight 170414a

BWD 20170414/05 -17H = 13/12 UTC



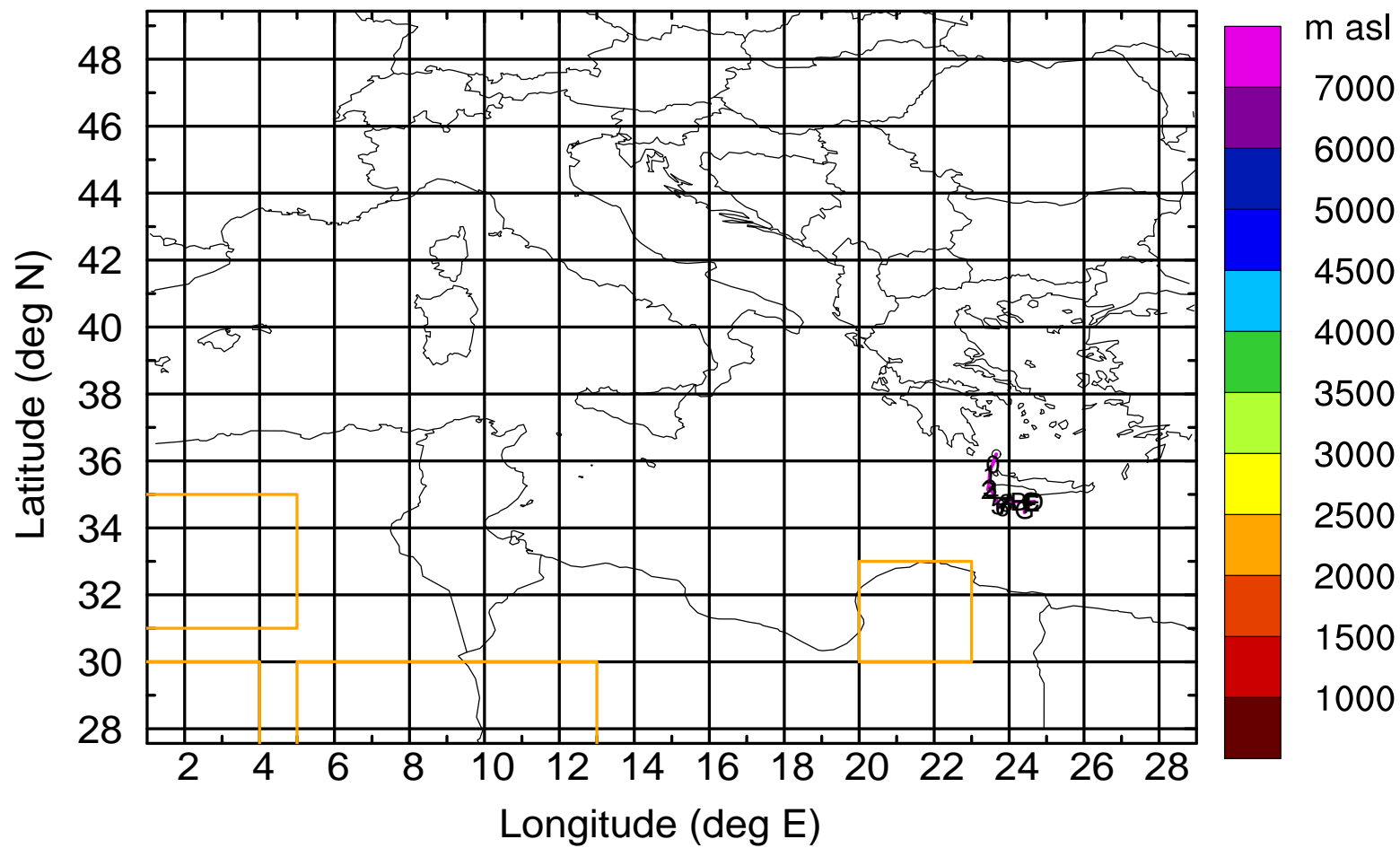
Level #4 of flight 170414a

BWD 20170414/05 -18H = 13/11 UTC



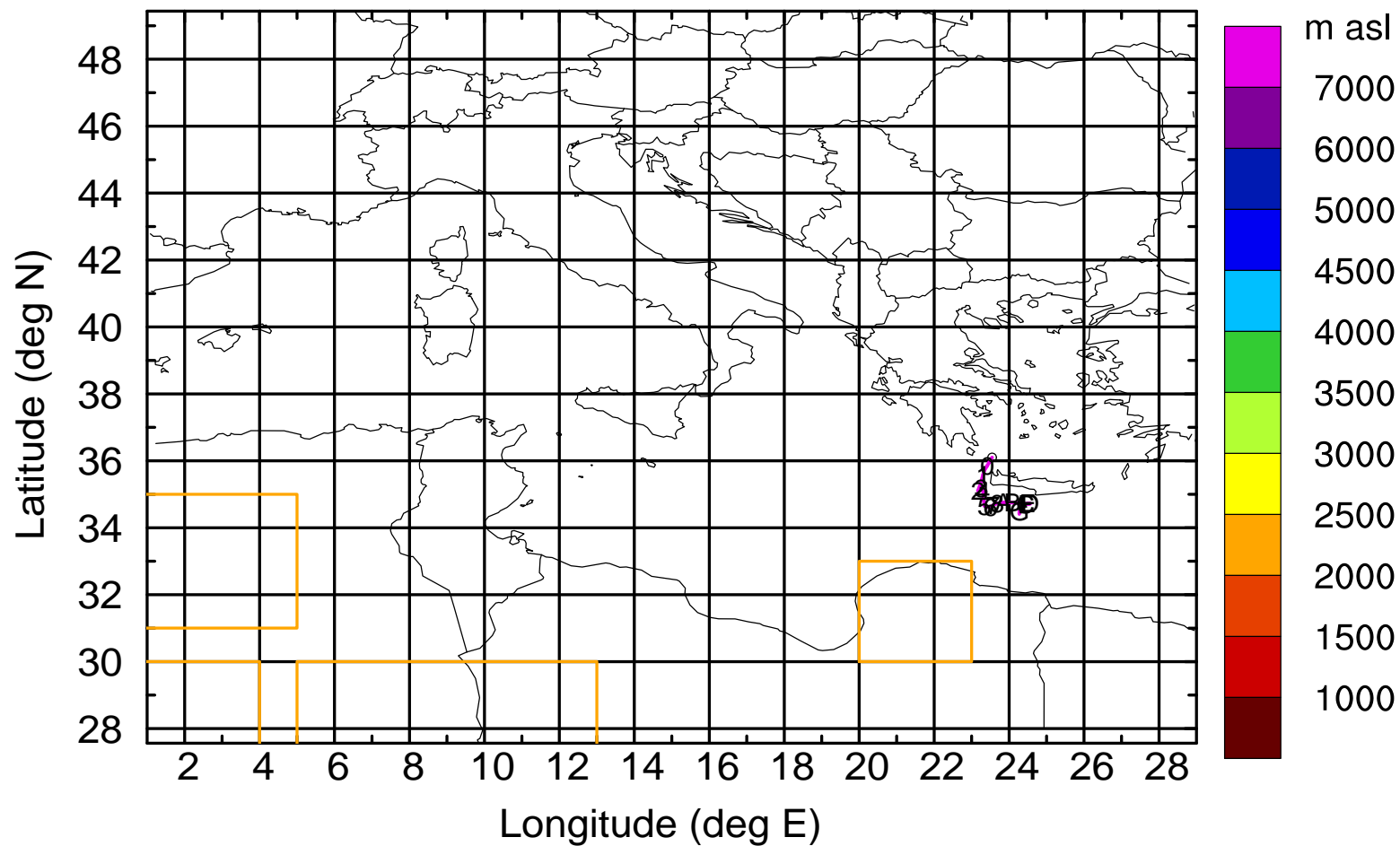
Level #4 of flight 170414a

BWD 20170414/05 -19H = 13/10 UTC



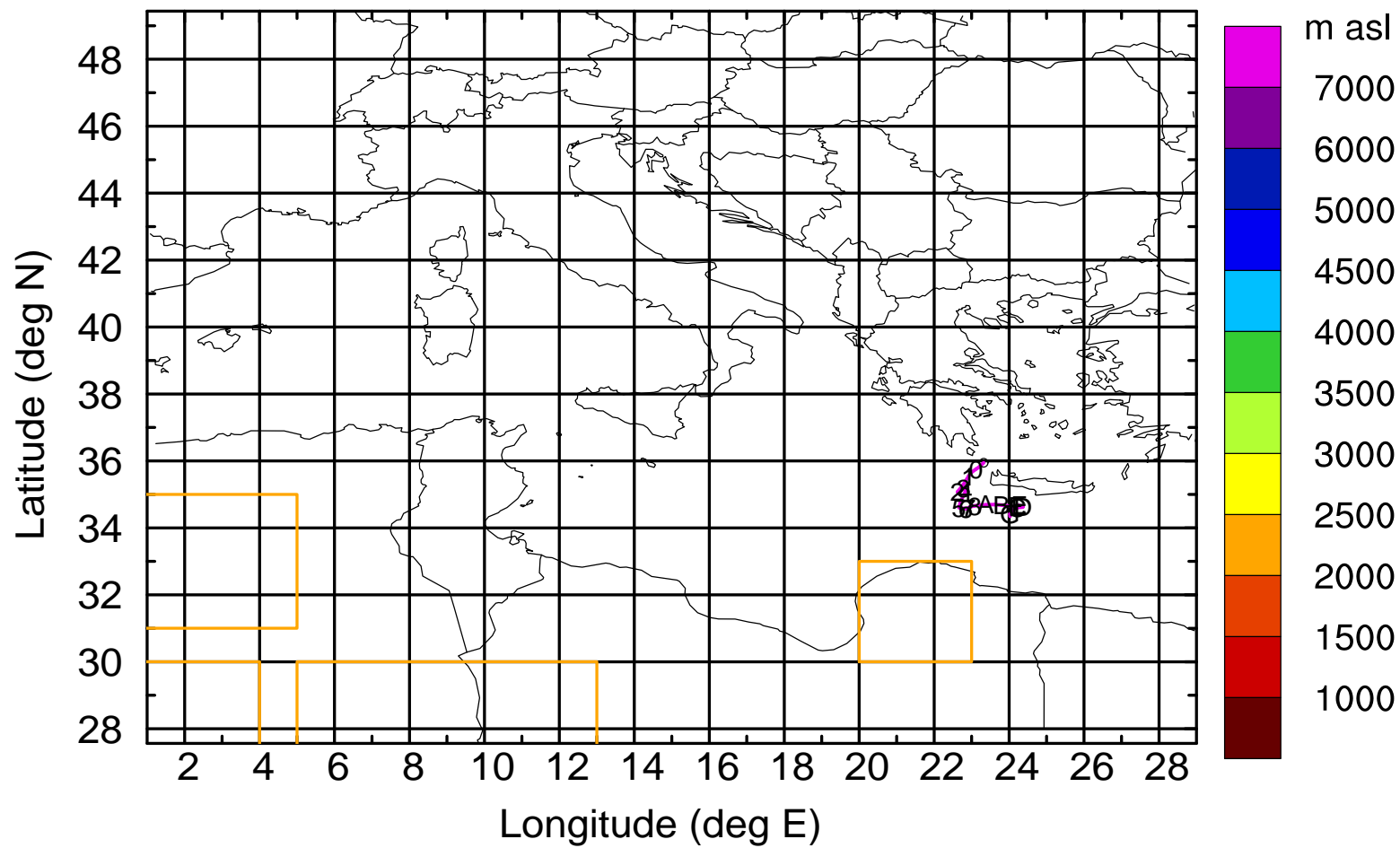
Level #4 of flight 170414a

BWD 20170414/05 -20H = 13/09 UTC



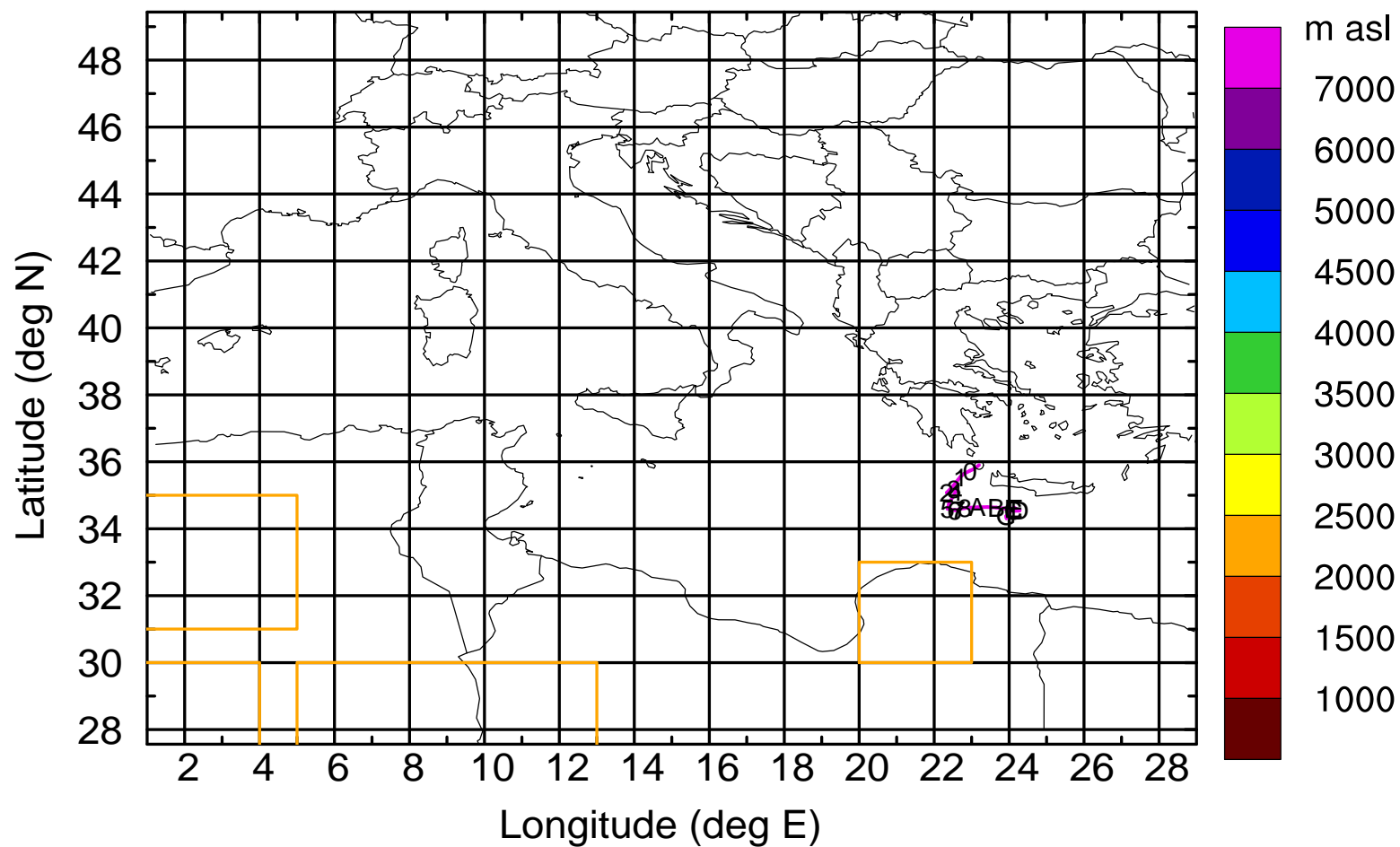
Level #4 of flight 170414a

BWD 20170414/05 -22H = 13/07 UTC



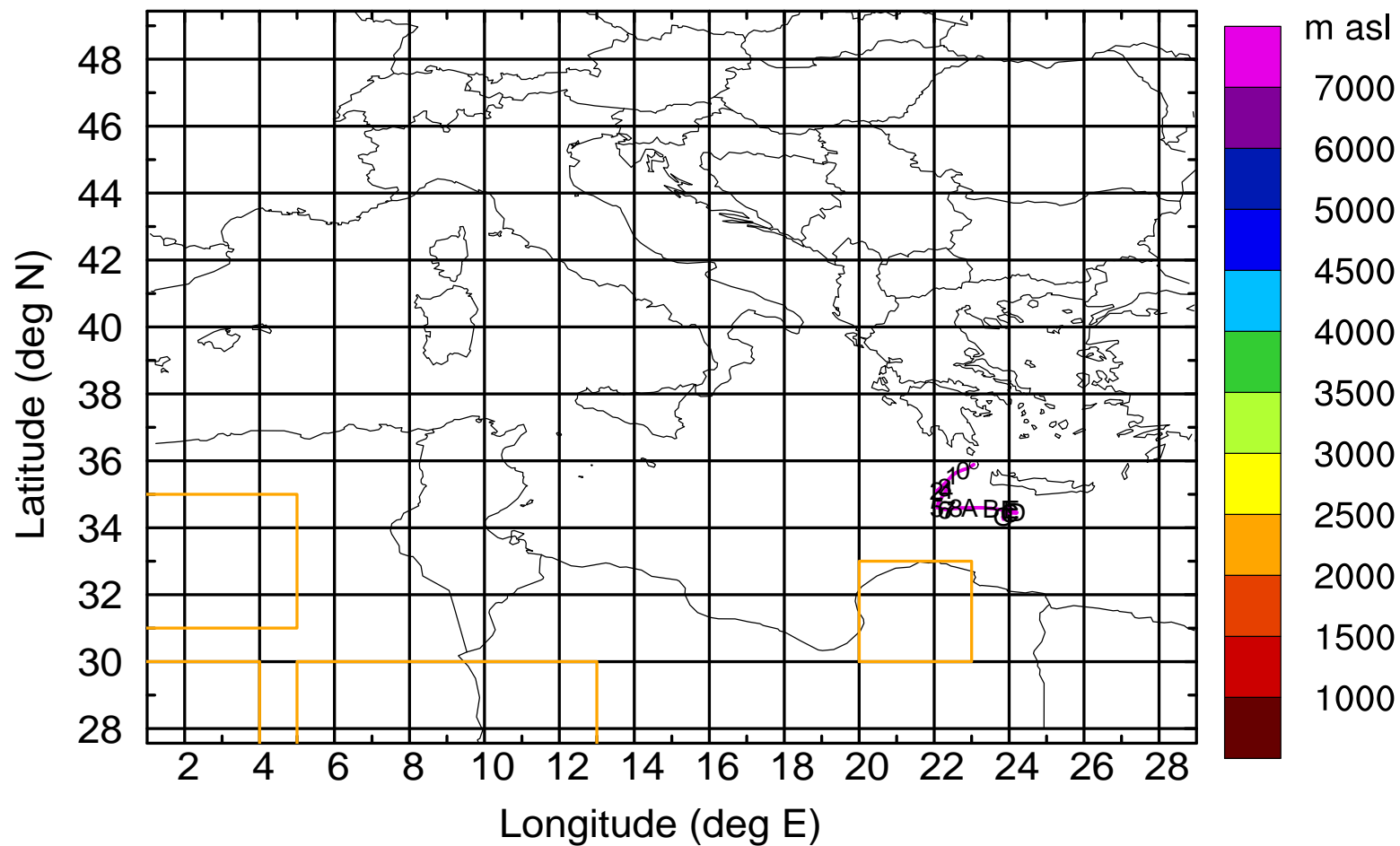
Level #4 of flight 170414a

BWD 20170414/05 -23H = 13/06 UTC



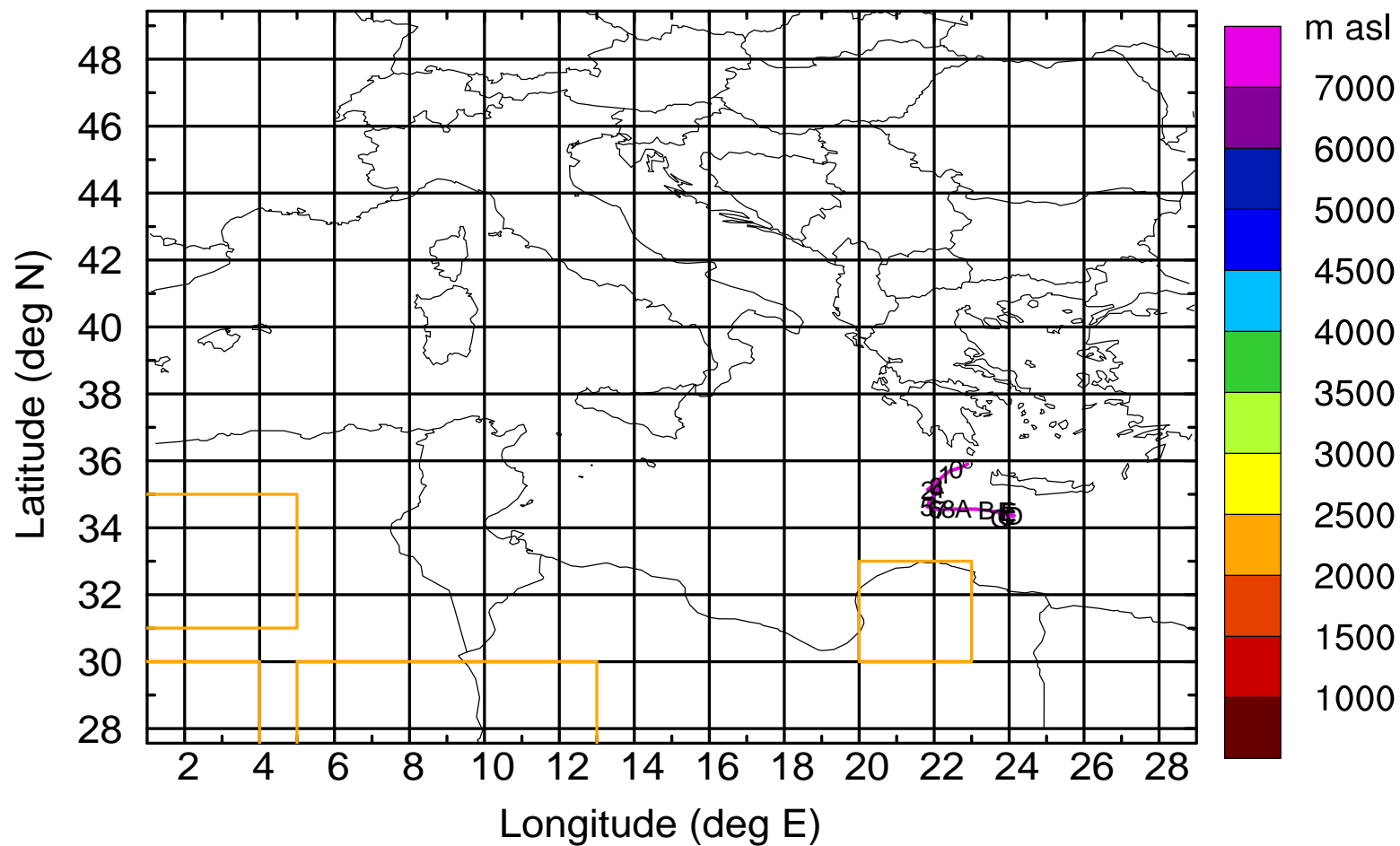
Level #4 of flight 170414a

BWD 20170414/05 -24H = 13/05 UTC



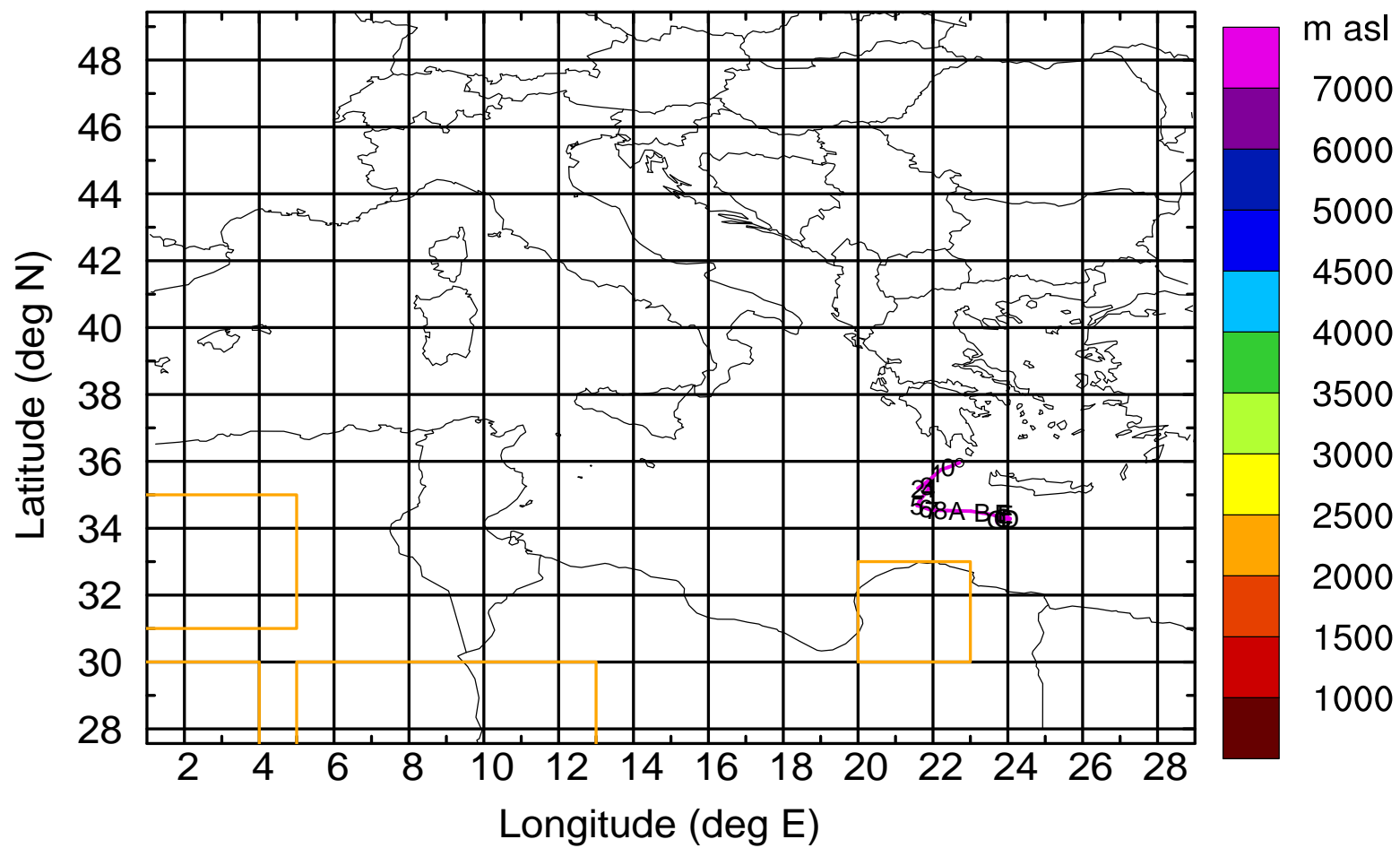
Level #4 of flight 170414a

BWD 20170414/05 -25H = 13/04 UTC



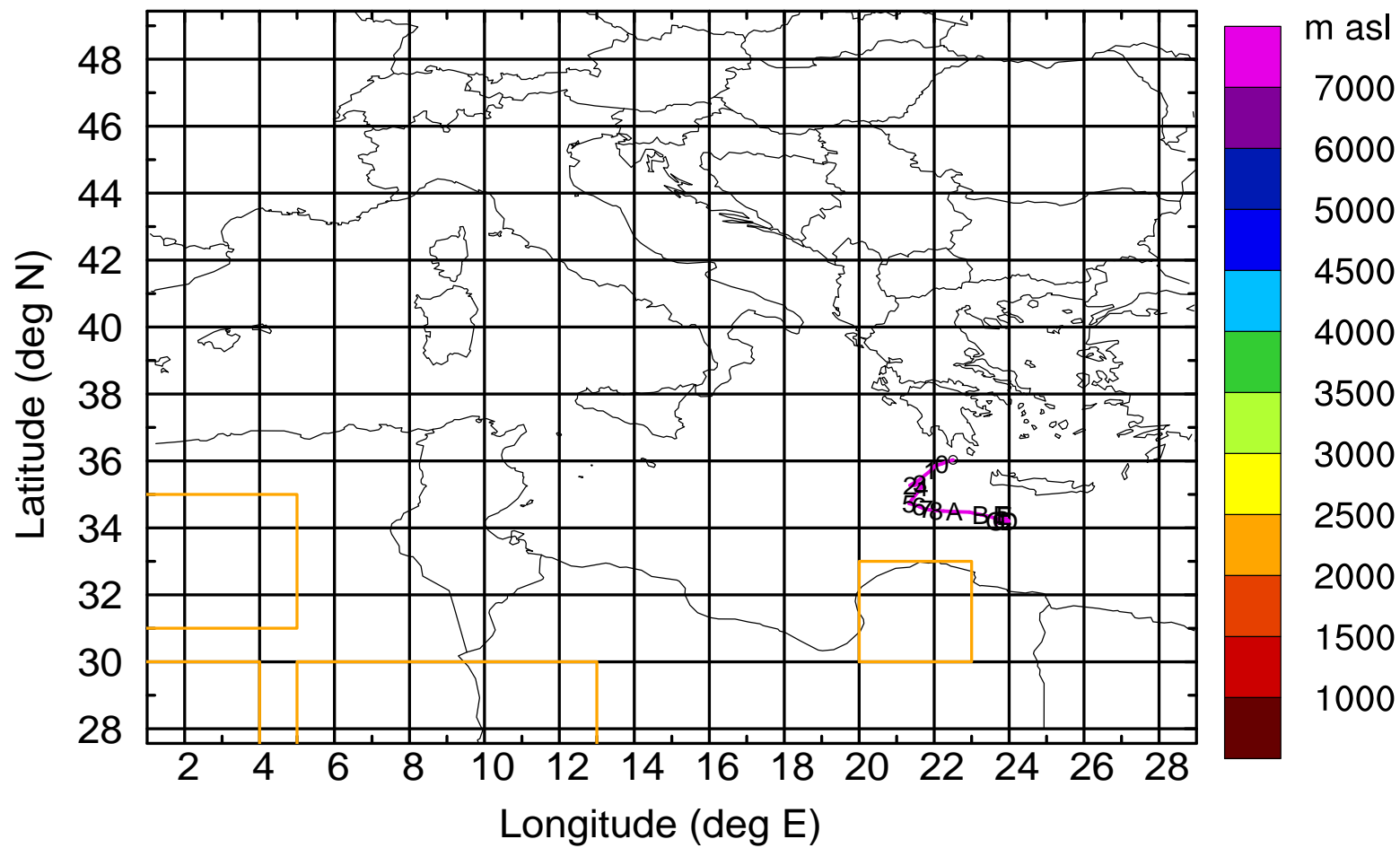
Level #4 of flight 170414a

BWD 20170414/05 -26H = 13/03 UTC



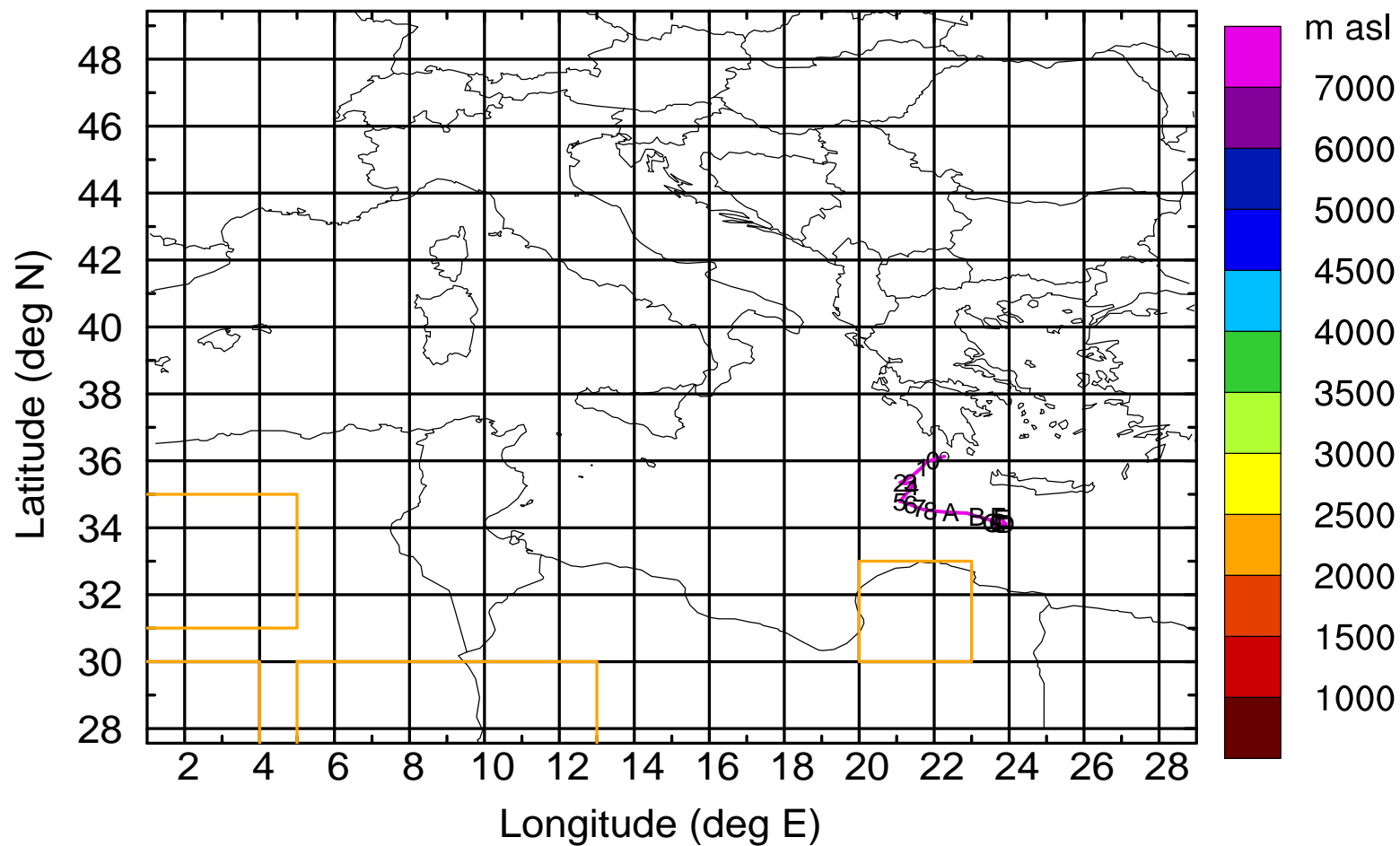
Level #4 of flight 170414a

BWD 20170414/05 -27H = 13/02 UTC



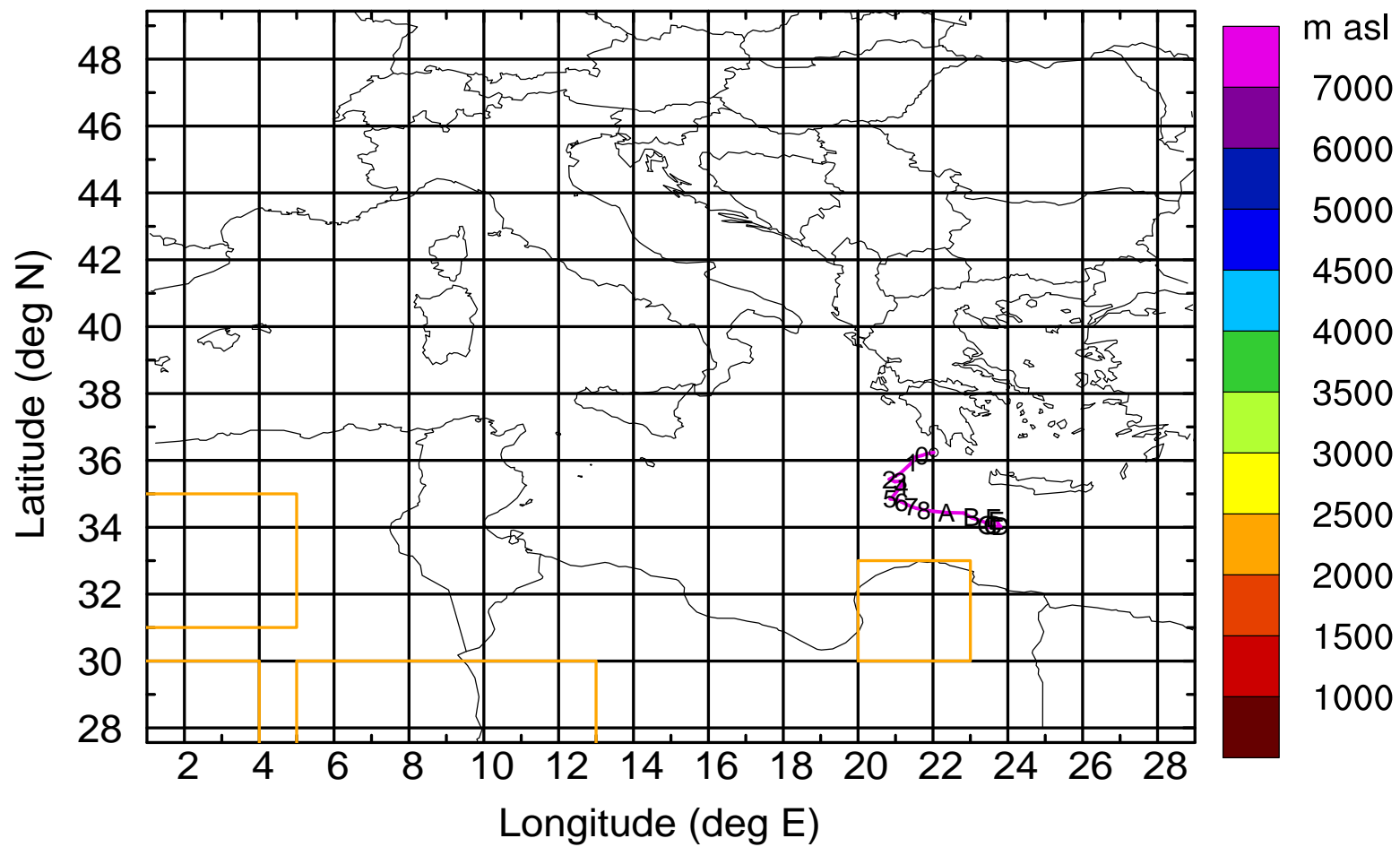
Level #4 of flight 170414a

BWD 20170414/05 -28H = 13/01 UTC



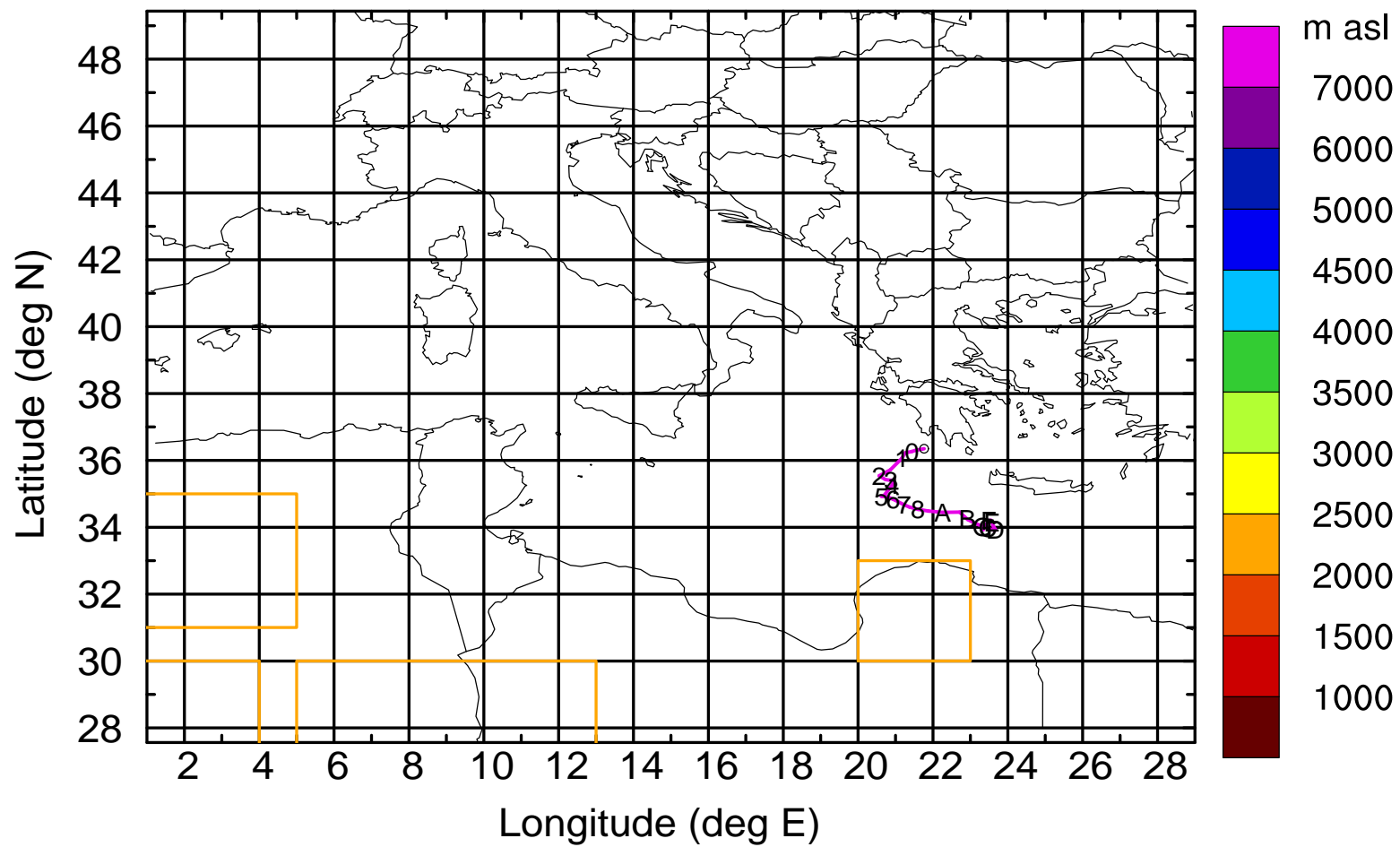
Level #4 of flight 170414a

BWD 20170414/05 -29H = 13/00 UTC



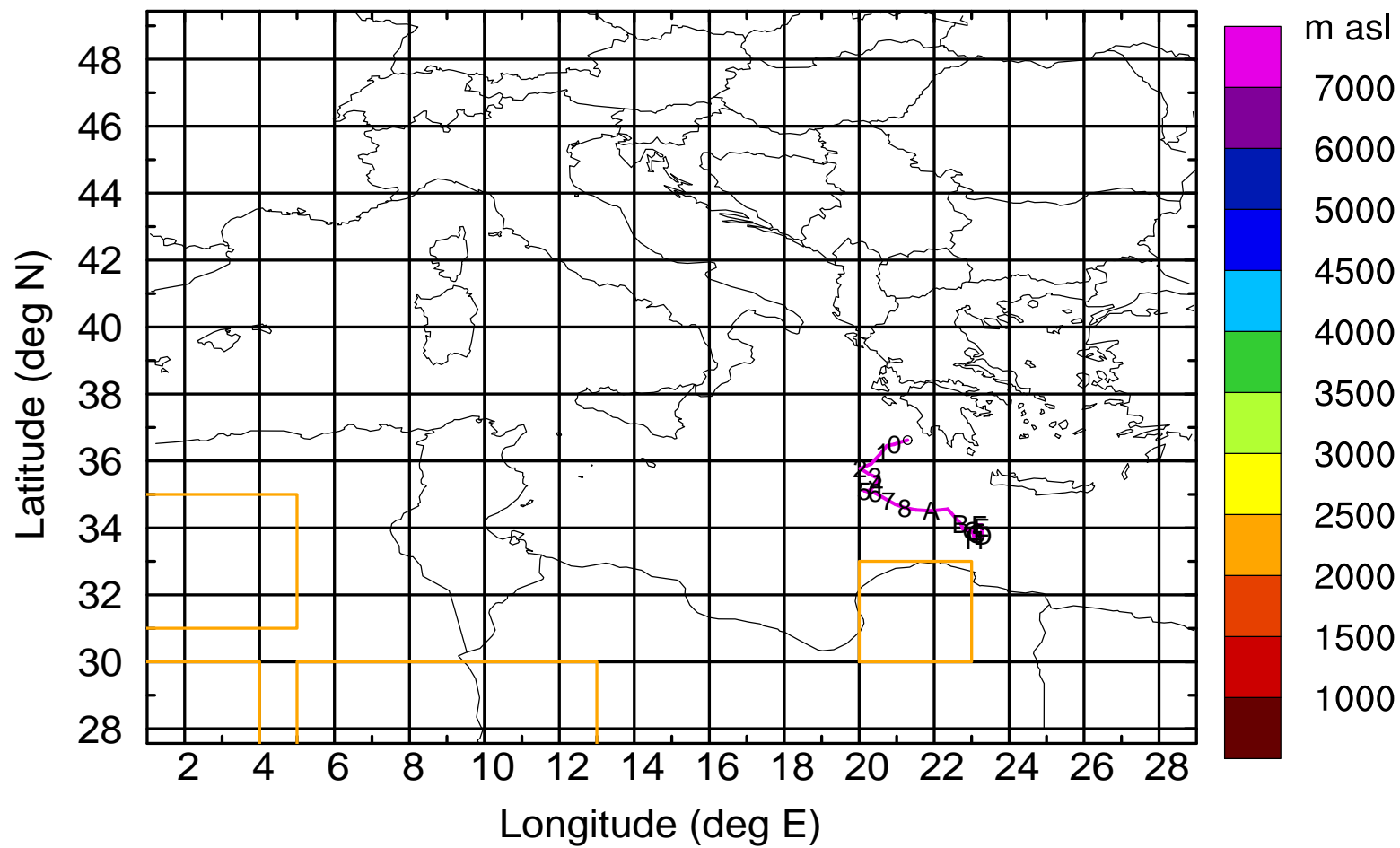
Level #4 of flight 170414a

BWD 20170414/05 -30H = 12/23 UTC



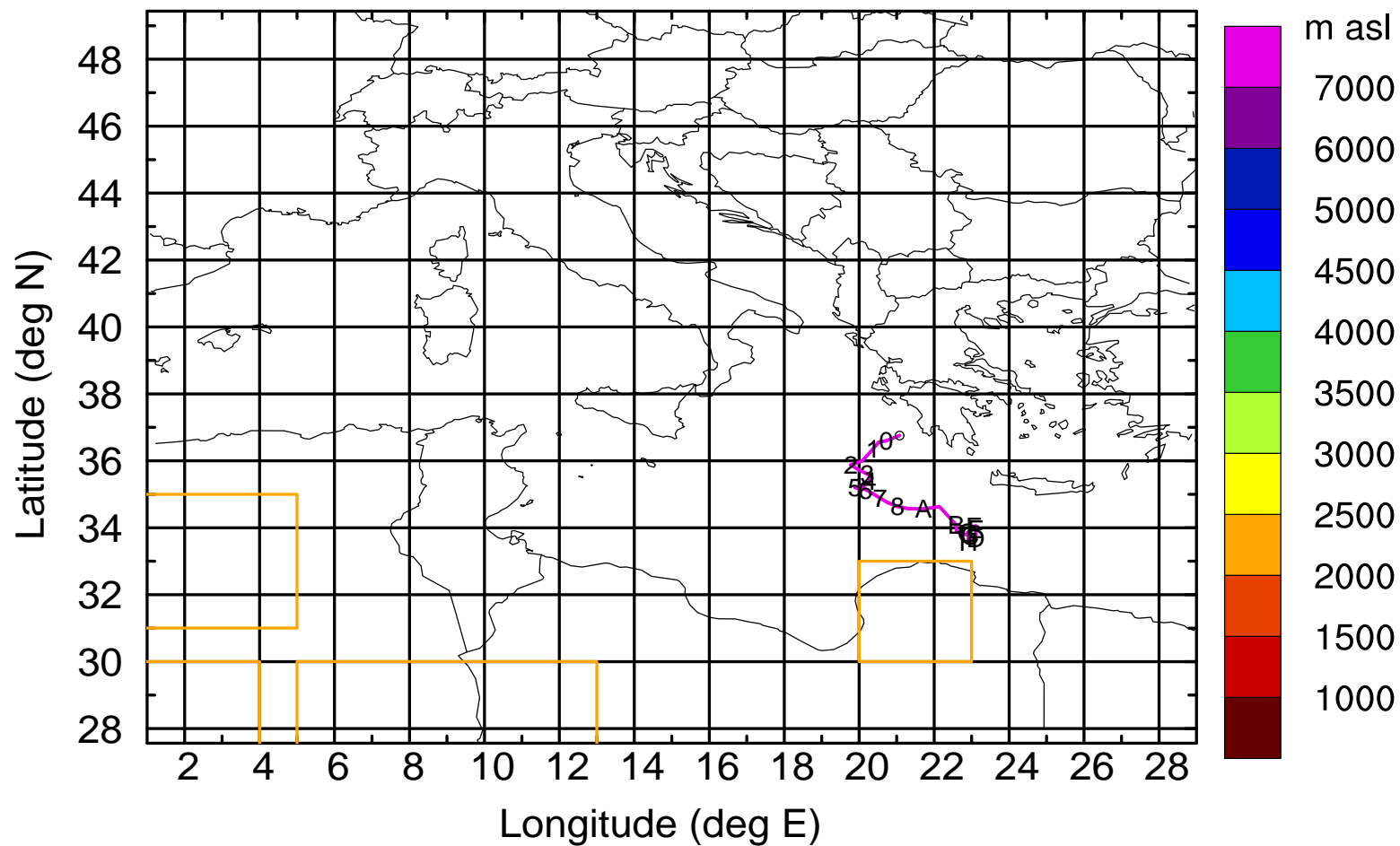
Level #4 of flight 170414a

BWD 20170414/05 -32H = 12/21 UTC



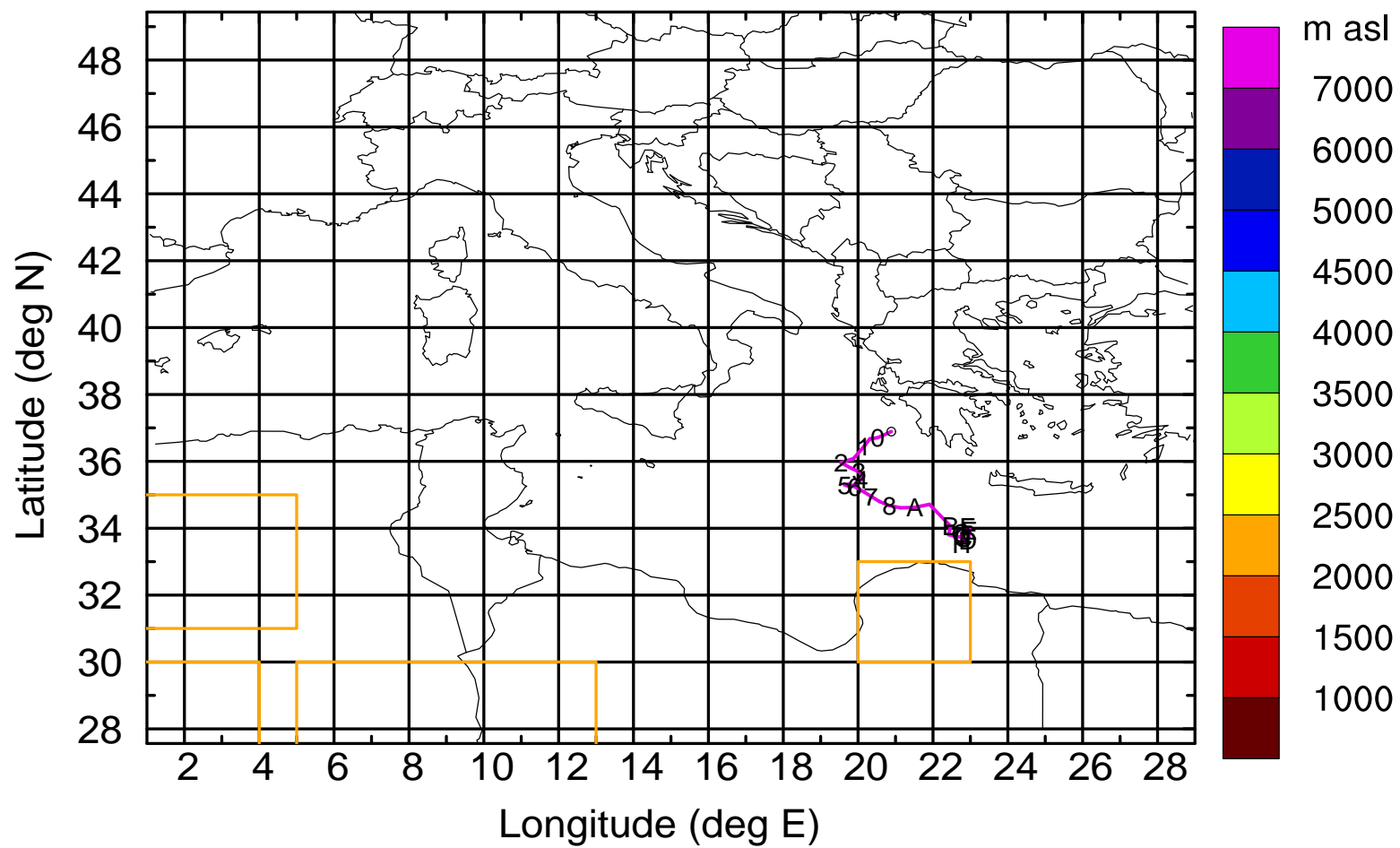
Level #4 of flight 170414a

BWD 20170414/05 -33H = 12/20 UTC



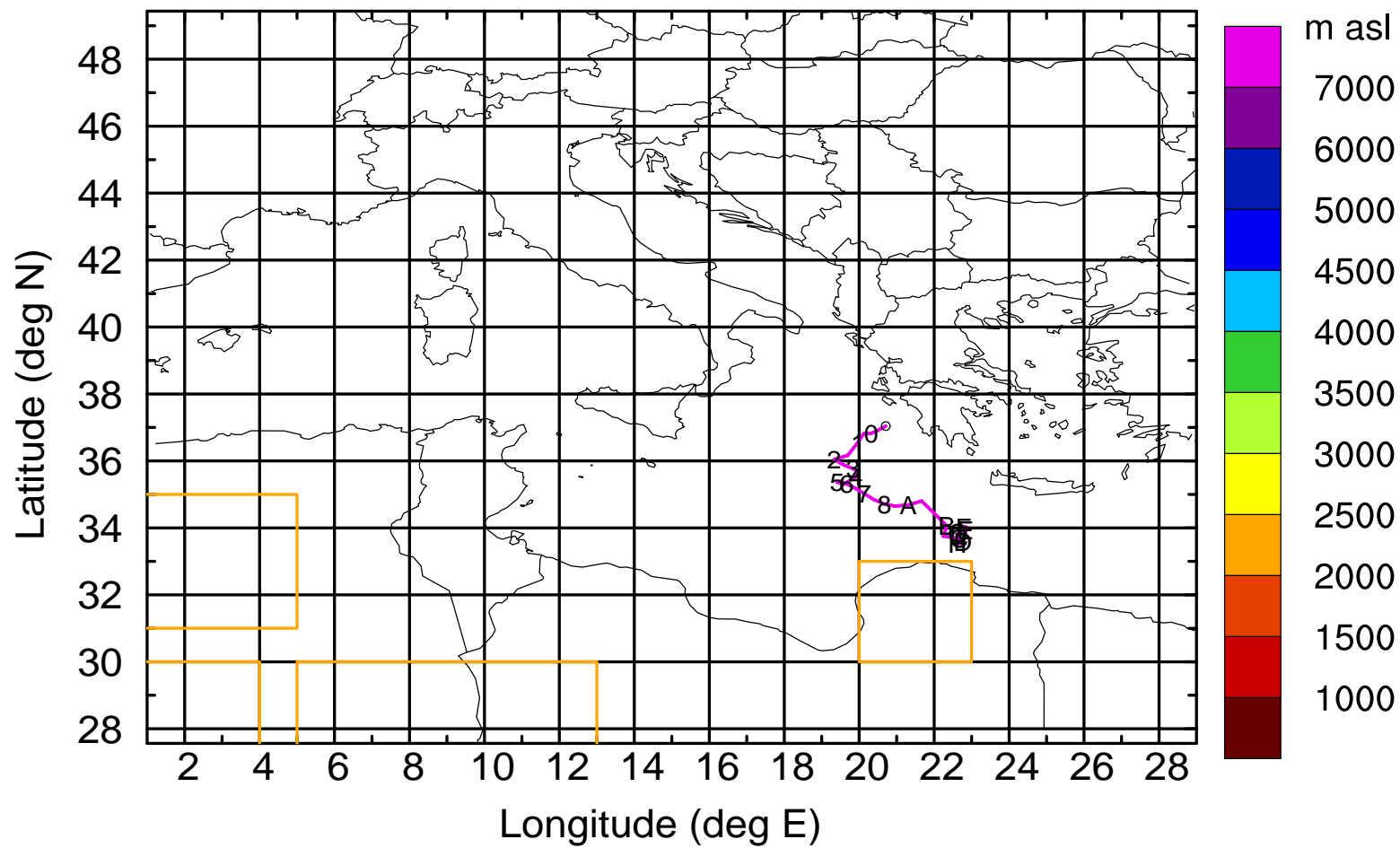
Level #4 of flight 170414a

BWD 20170414/05 -34H = 12/19 UTC



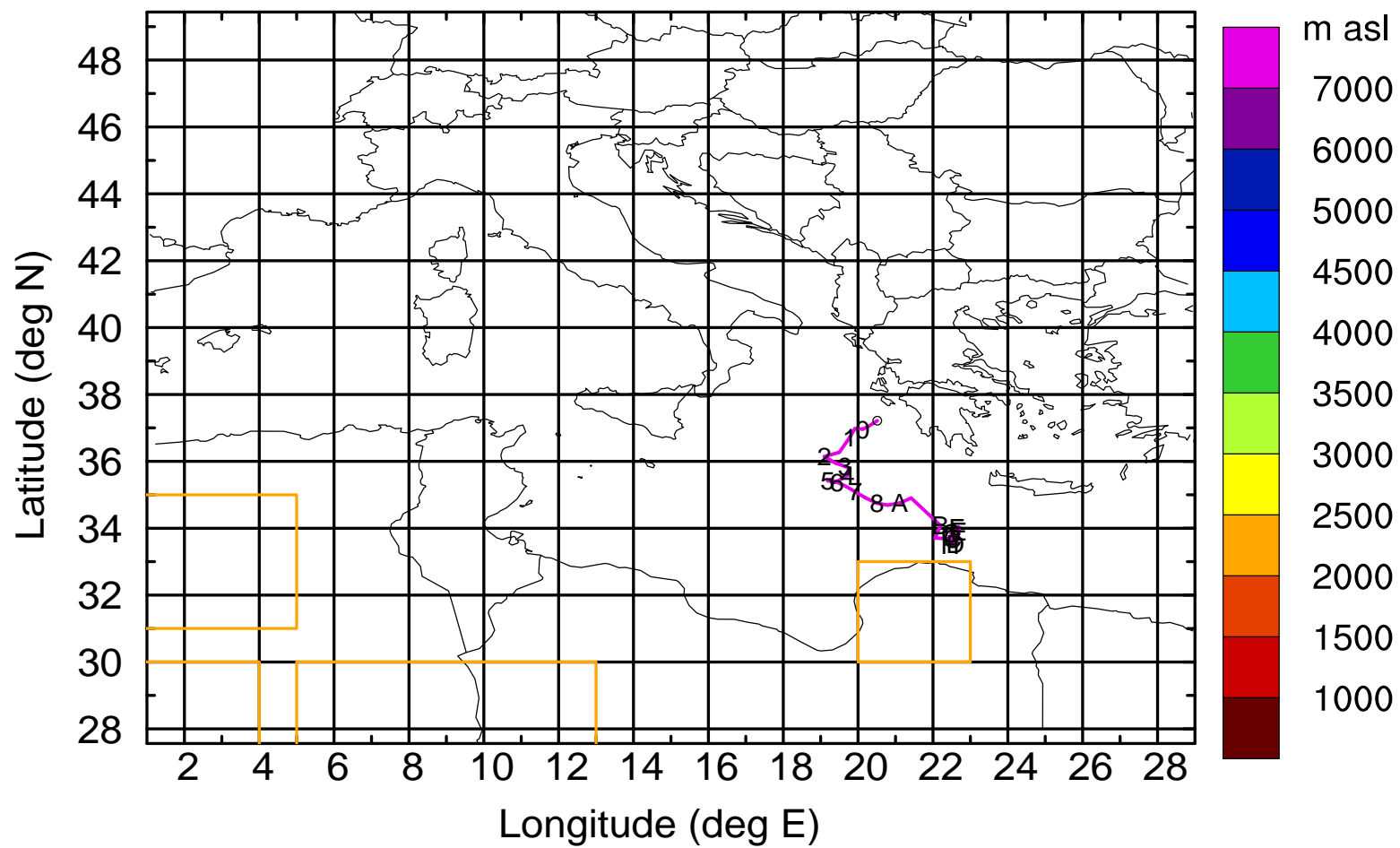
Level #4 of flight 170414a

BWD 20170414/05 -35H = 12/18 UTC



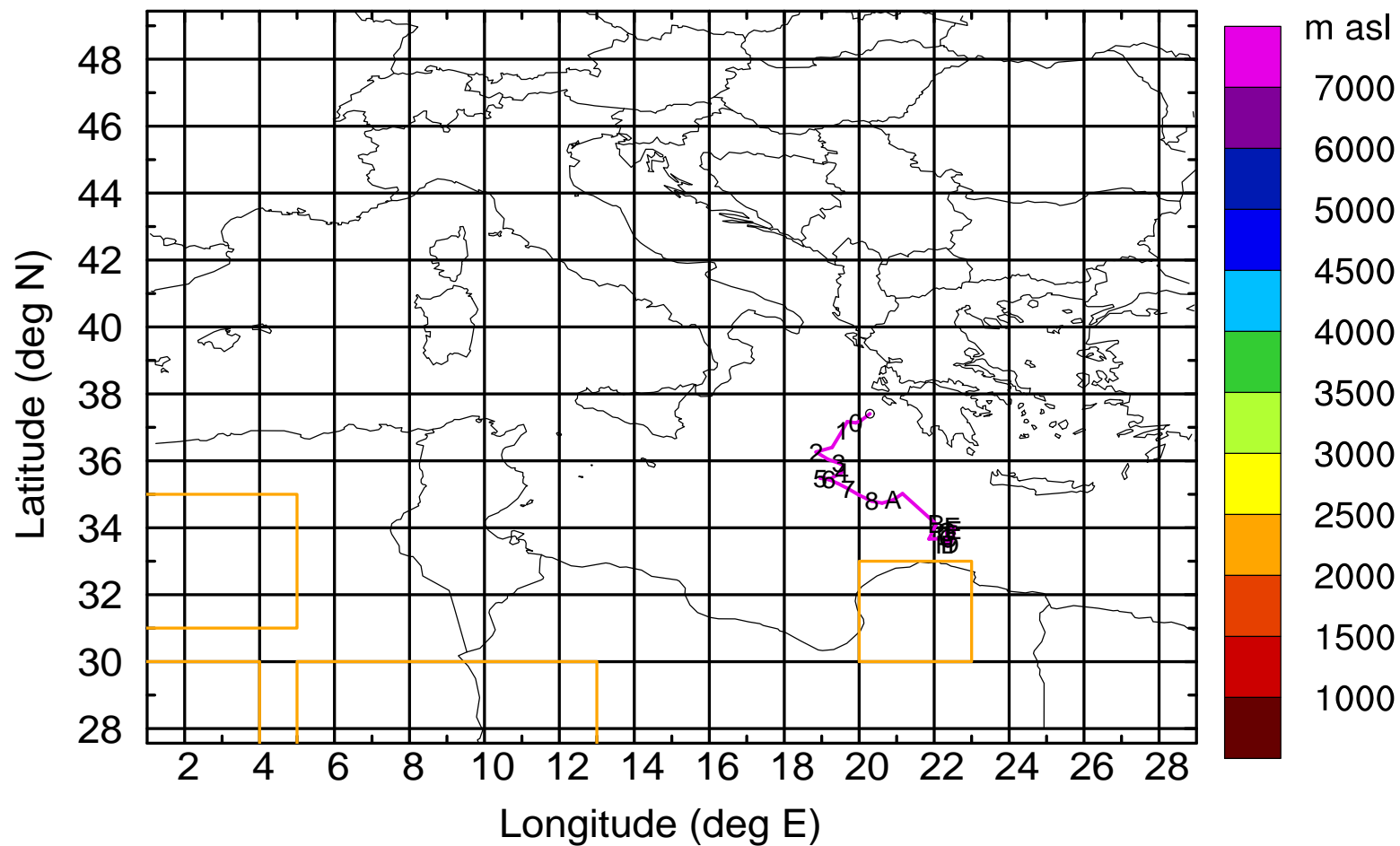
Level #4 of flight 170414a

BWD 20170414/05 -36H = 12/17 UTC



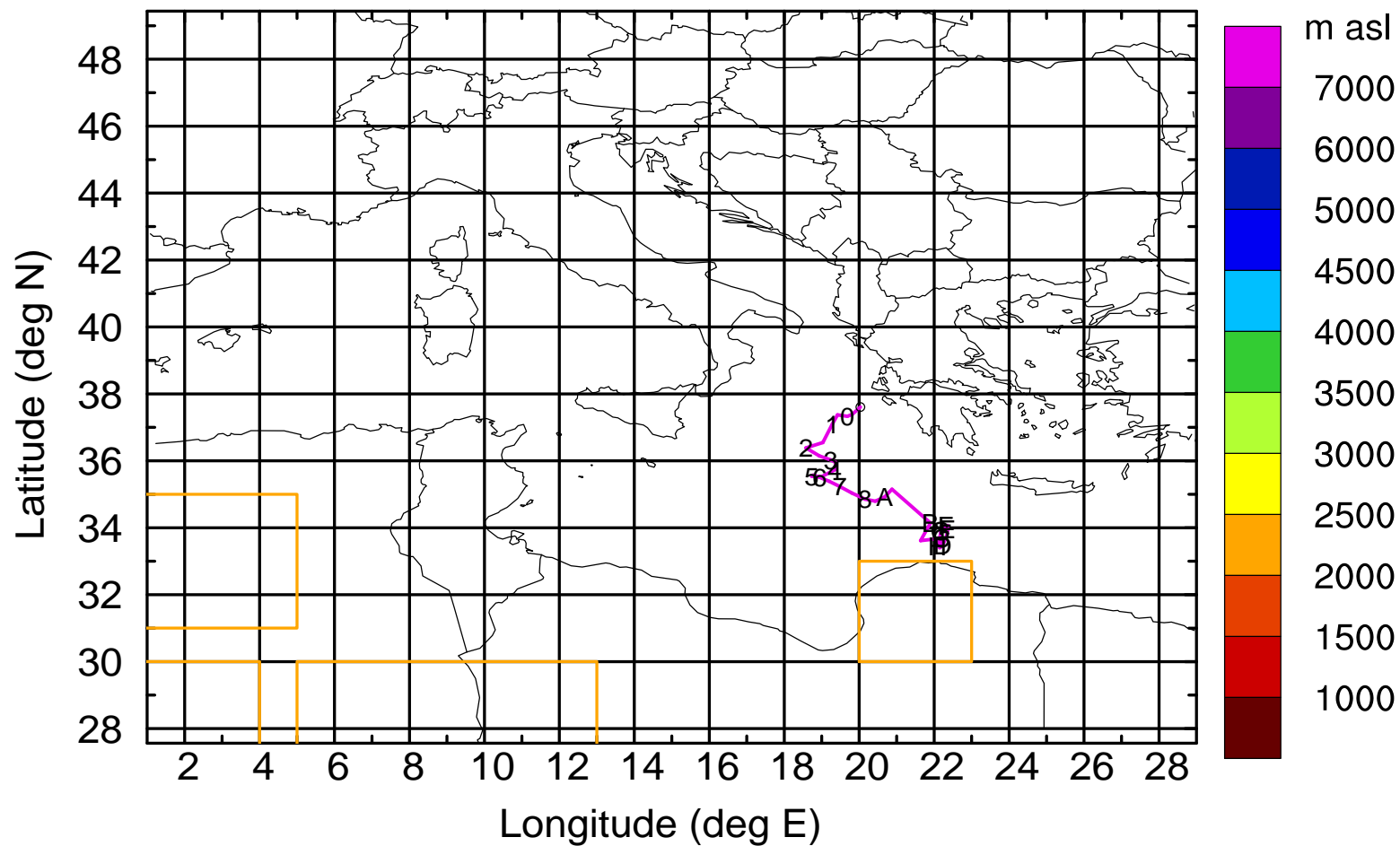
Level #4 of flight 170414a

BWD 20170414/05 -37H = 12/16 UTC



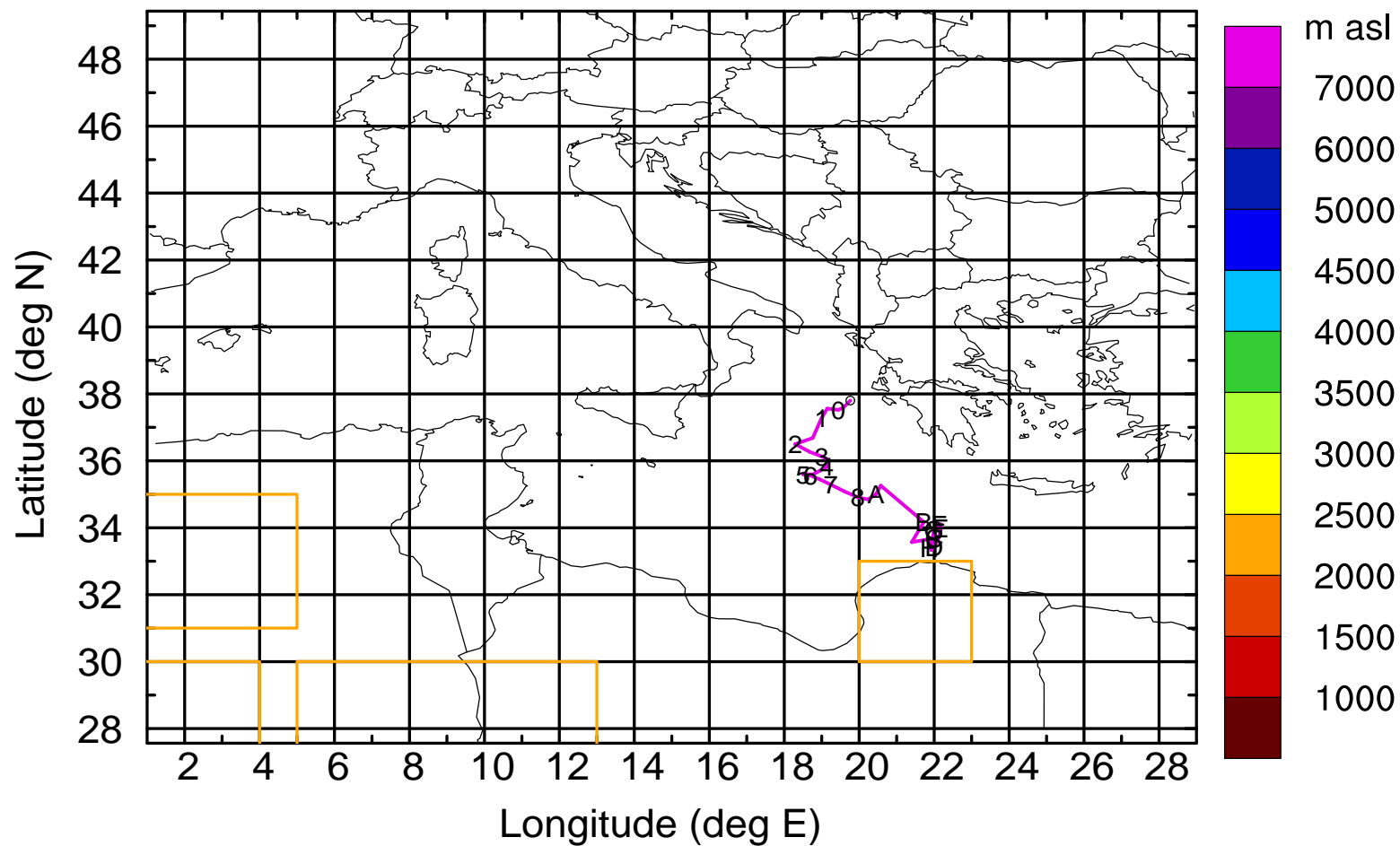
Level #4 of flight 170414a

BWD 20170414/05 -38H = 12/15 UTC



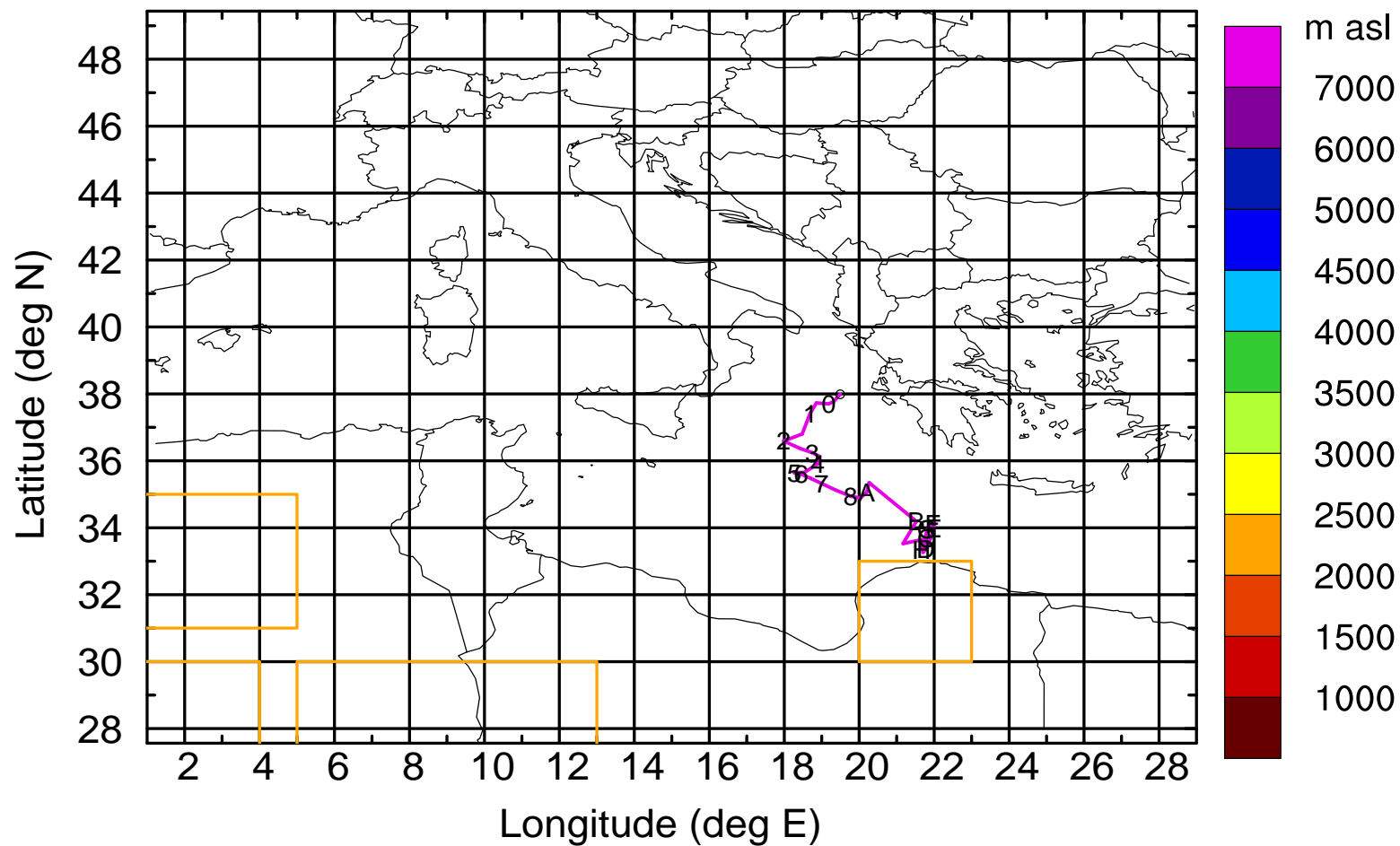
Level #4 of flight 170414a

BWD 20170414/05 -39H = 12/14 UTC



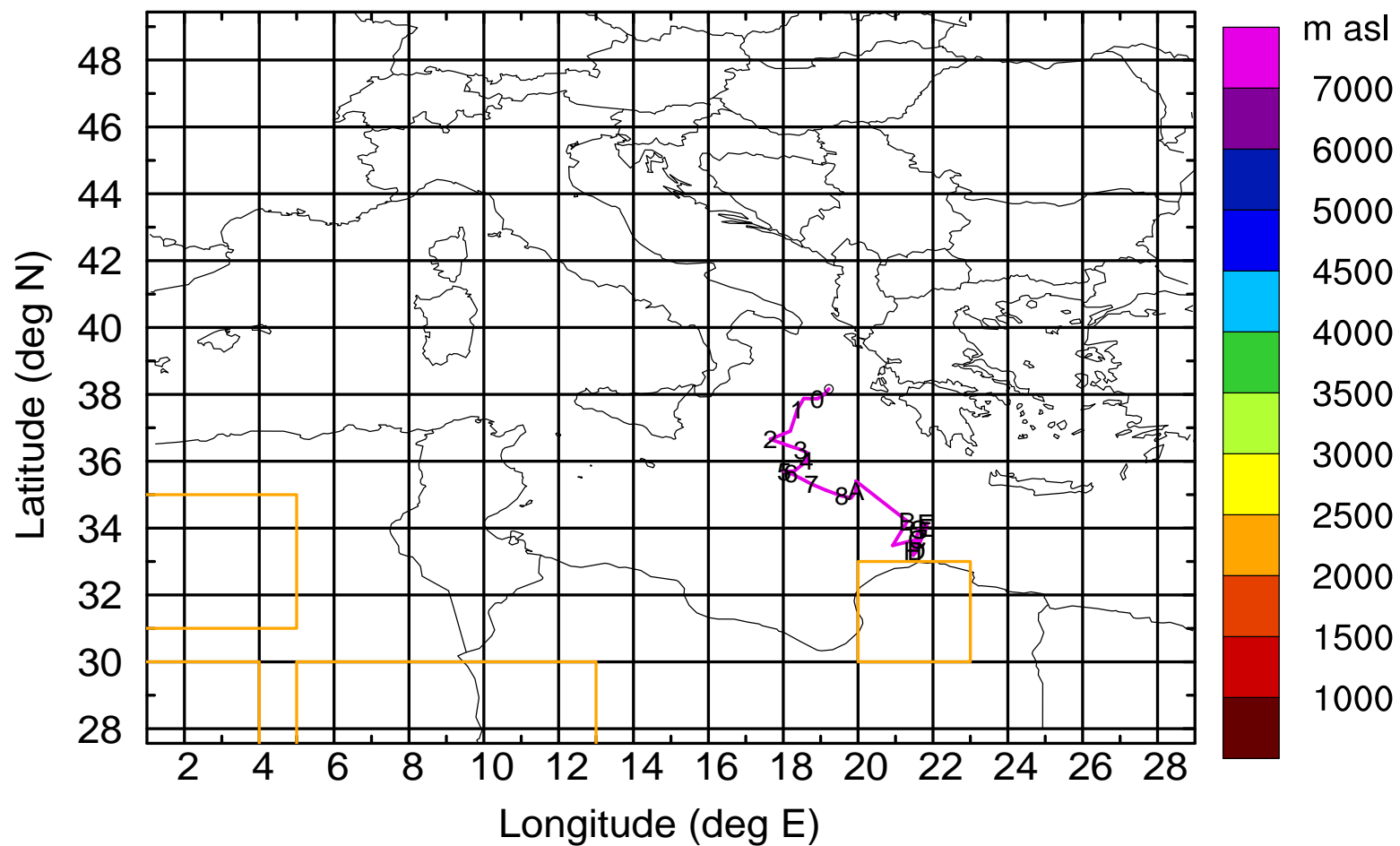
Level #4 of flight 170414a

BWD 20170414/05 -40H = 12/13 UTC



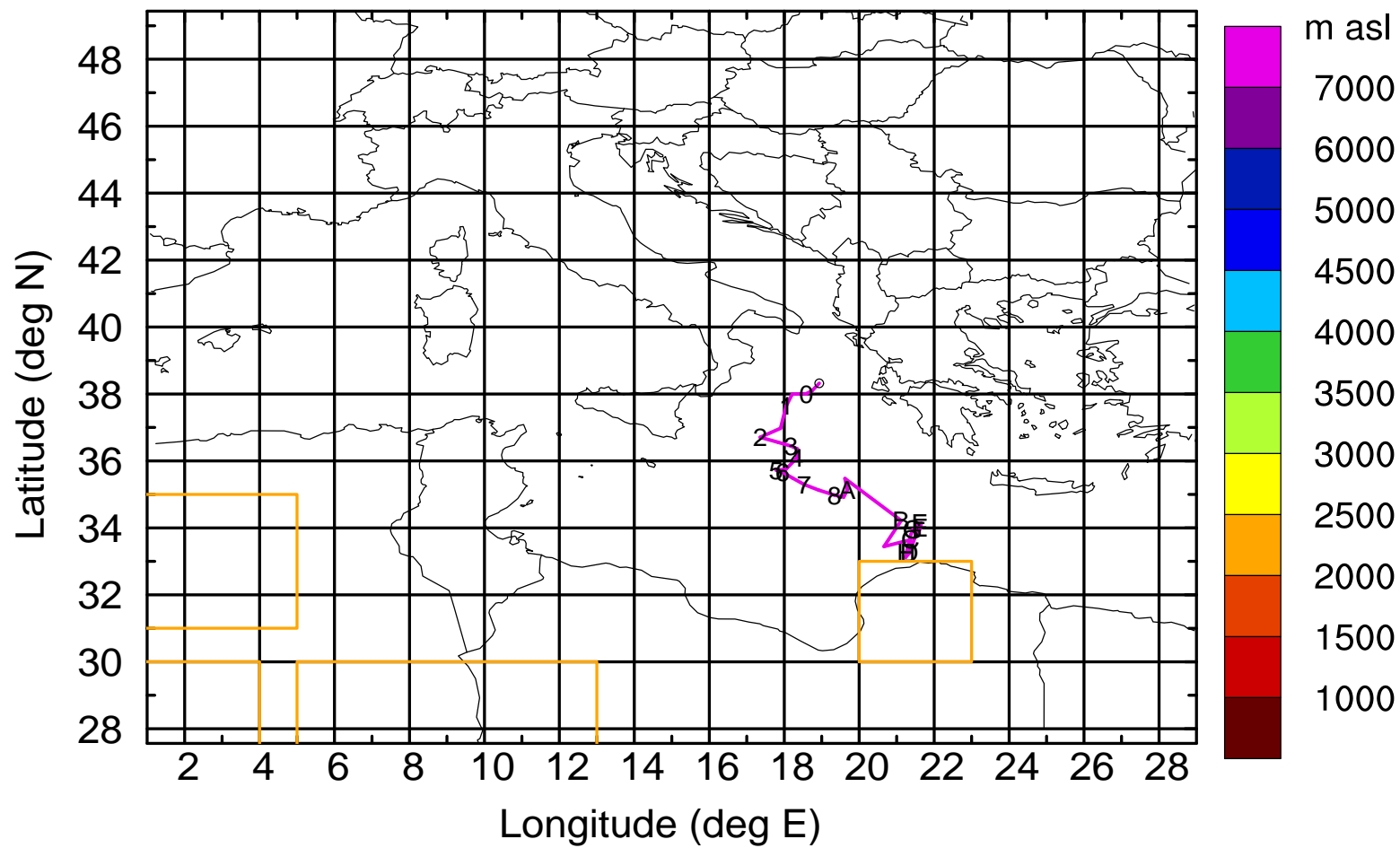
Level #4 of flight 170414a

BWD 20170414/05 -41H = 12/12 UTC



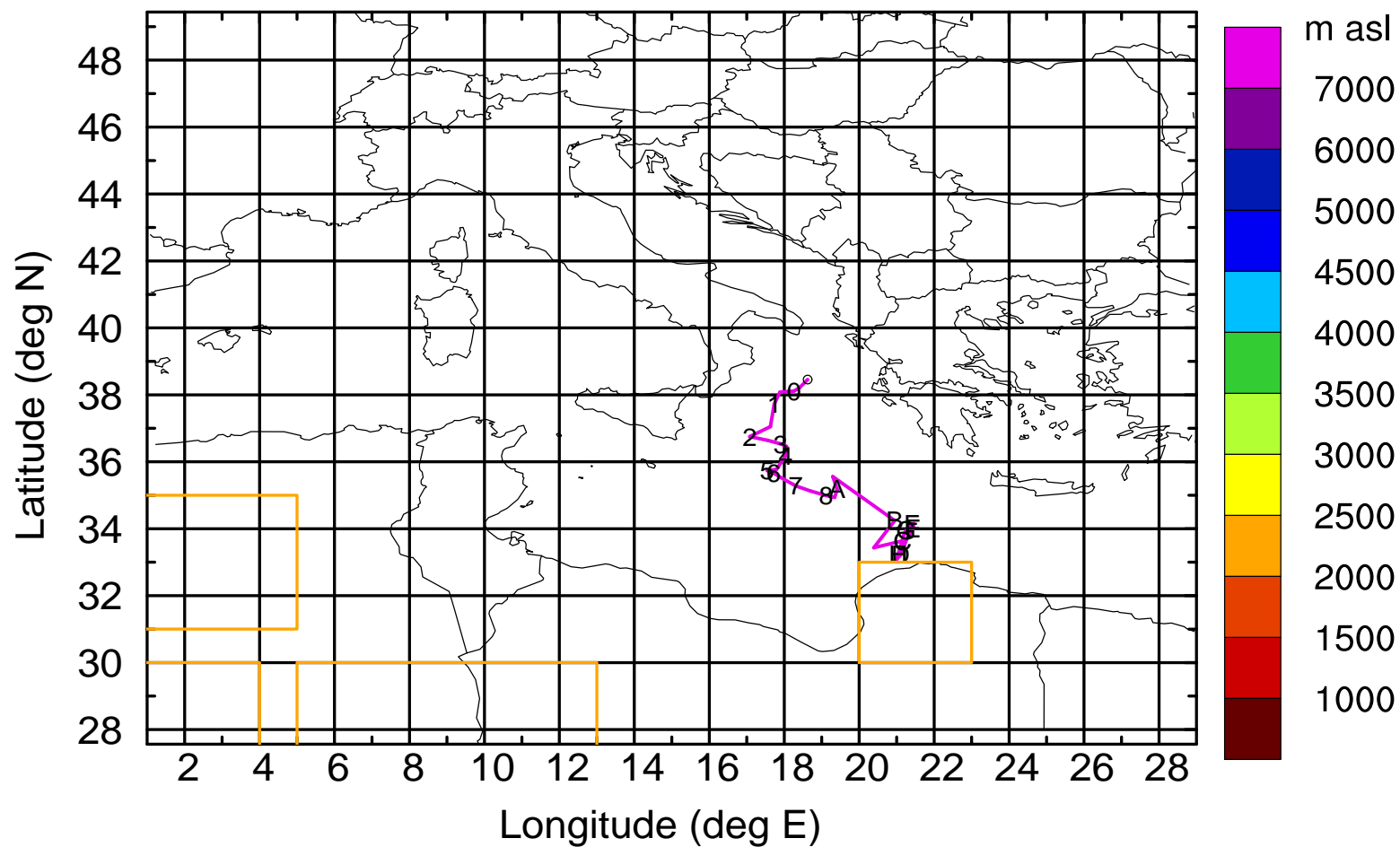
Level #4 of flight 170414a

BWD 20170414/05 -42H = 12/11 UTC



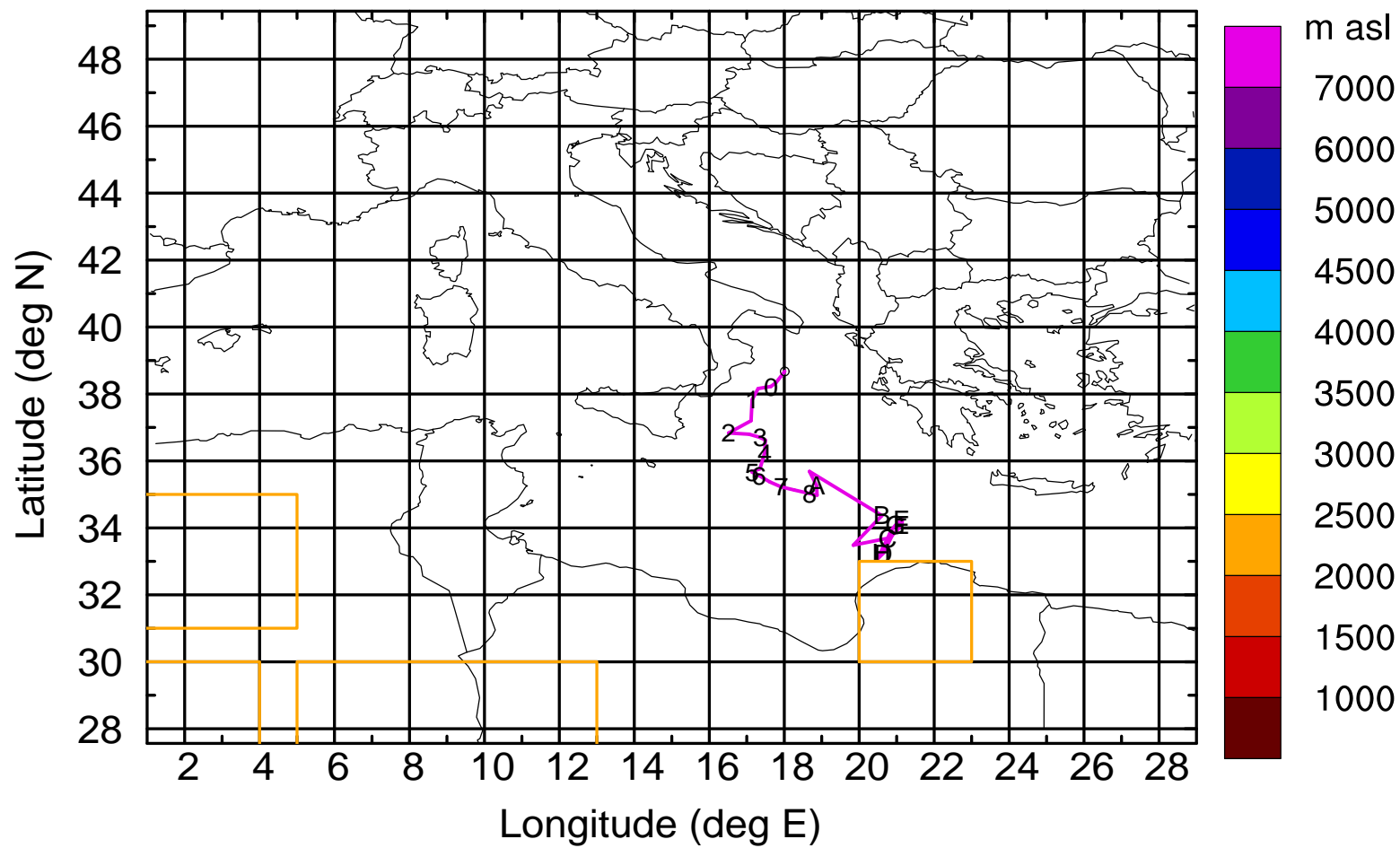
Level #4 of flight 170414a

BWD 20170414/05 -43H = 12/10 UTC



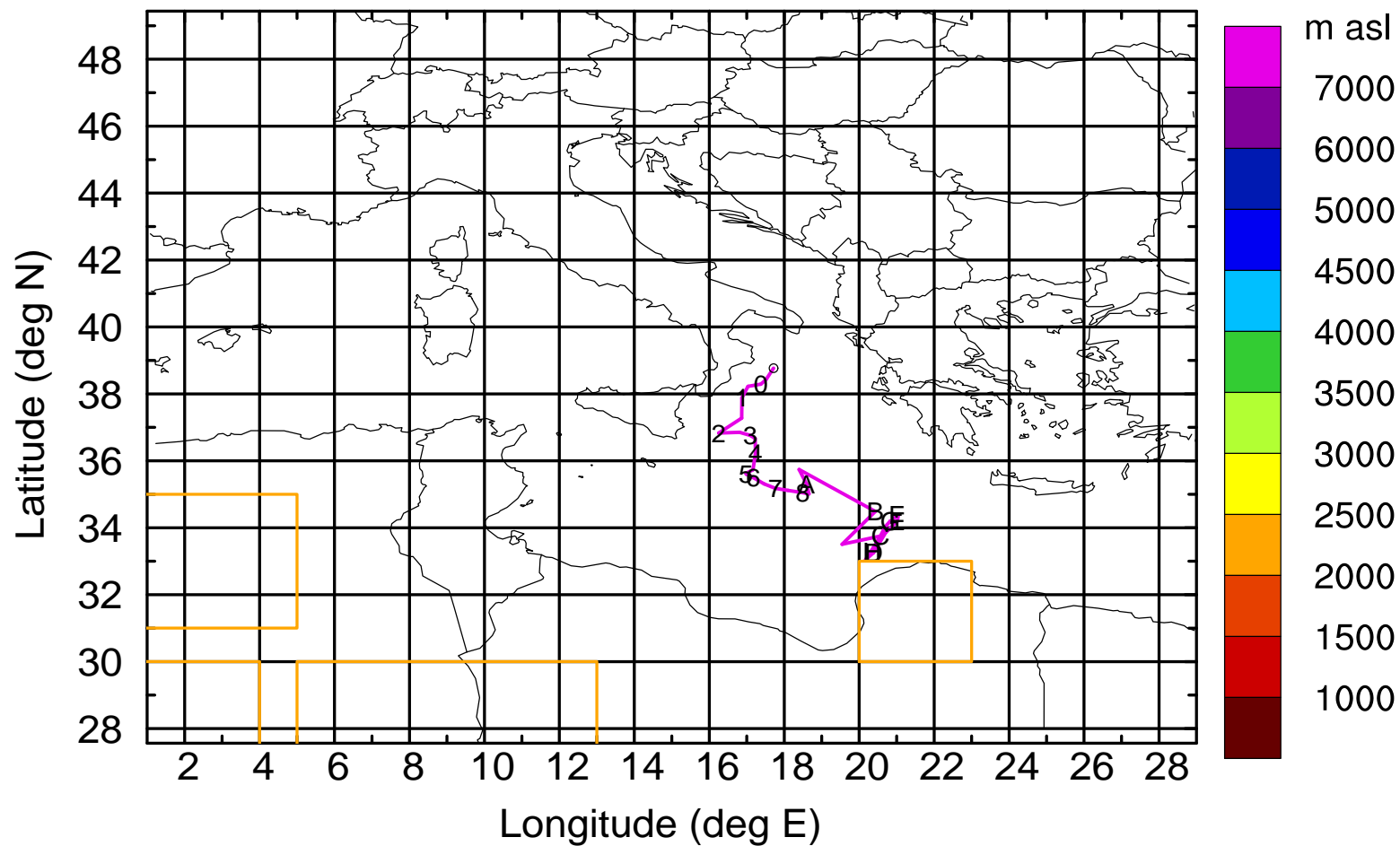
Level #4 of flight 170414a

BWD 20170414/05 -45H = 12/08 UTC



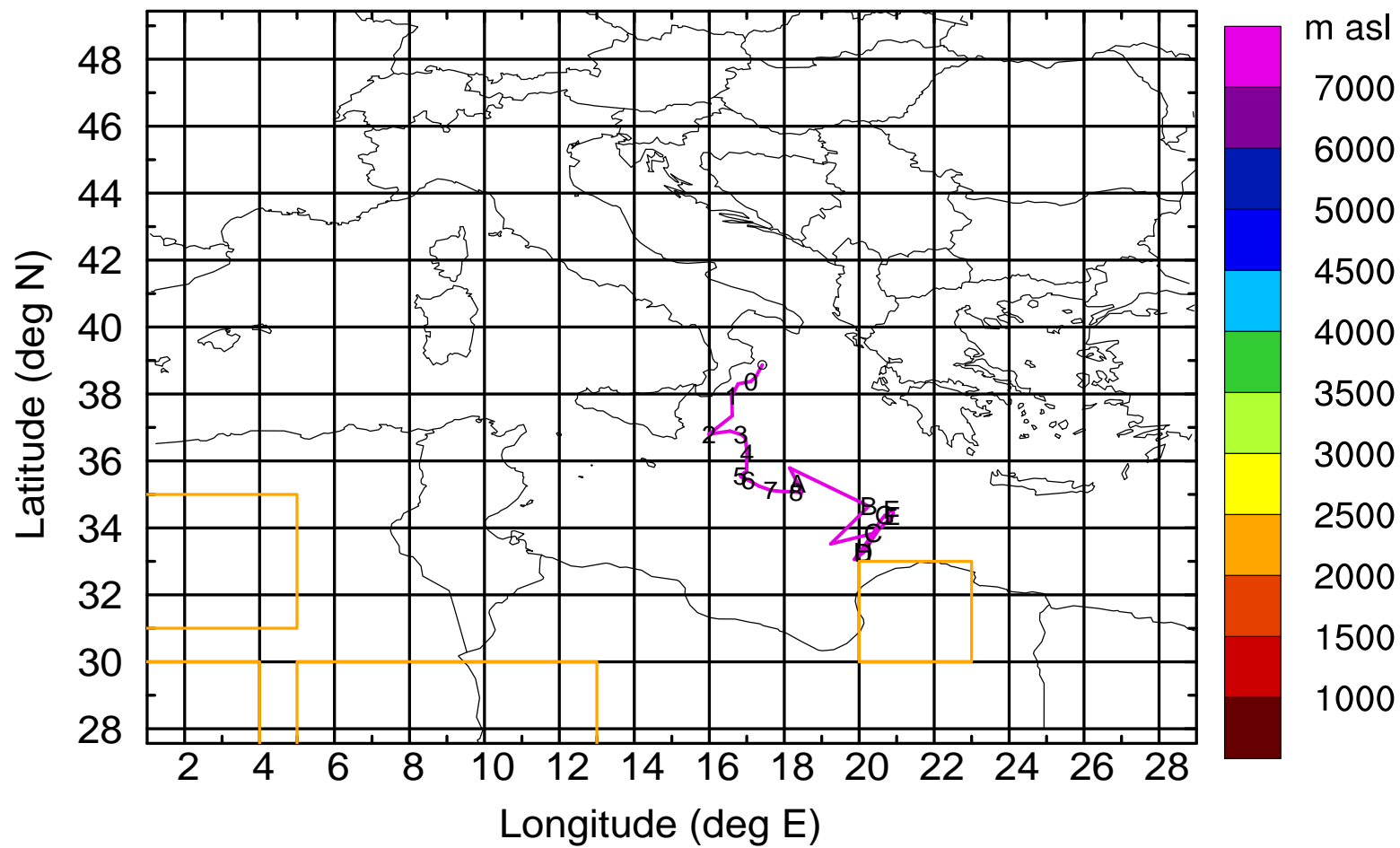
Level #4 of flight 170414a

BWD 20170414/05 -46H = 12/07 UTC



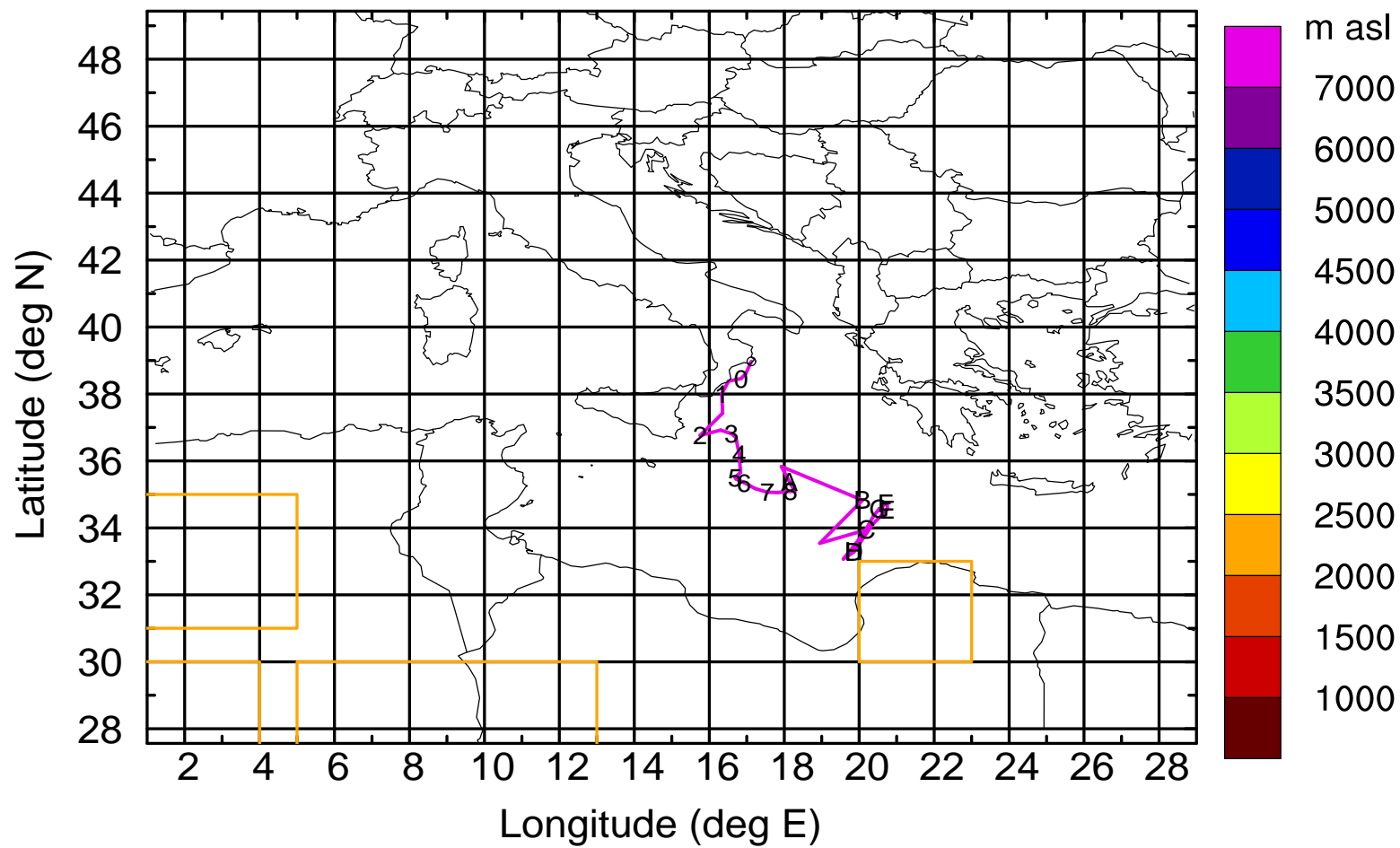
Level #4 of flight 170414a

BWD 20170414/05 -47H = 12/06 UTC



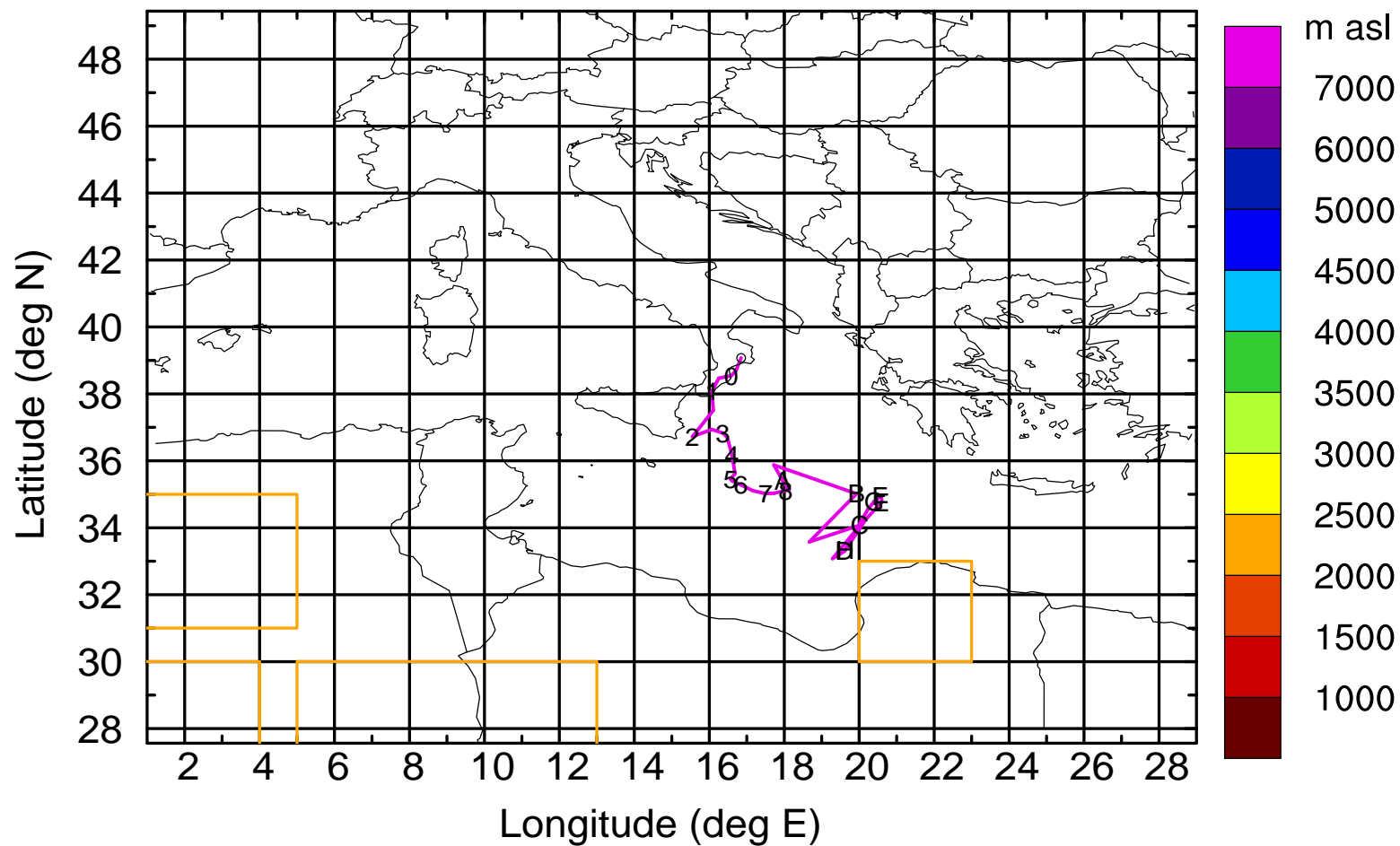
Level #4 of flight 170414a

BWD 20170414/05 -48H = 12/05 UTC



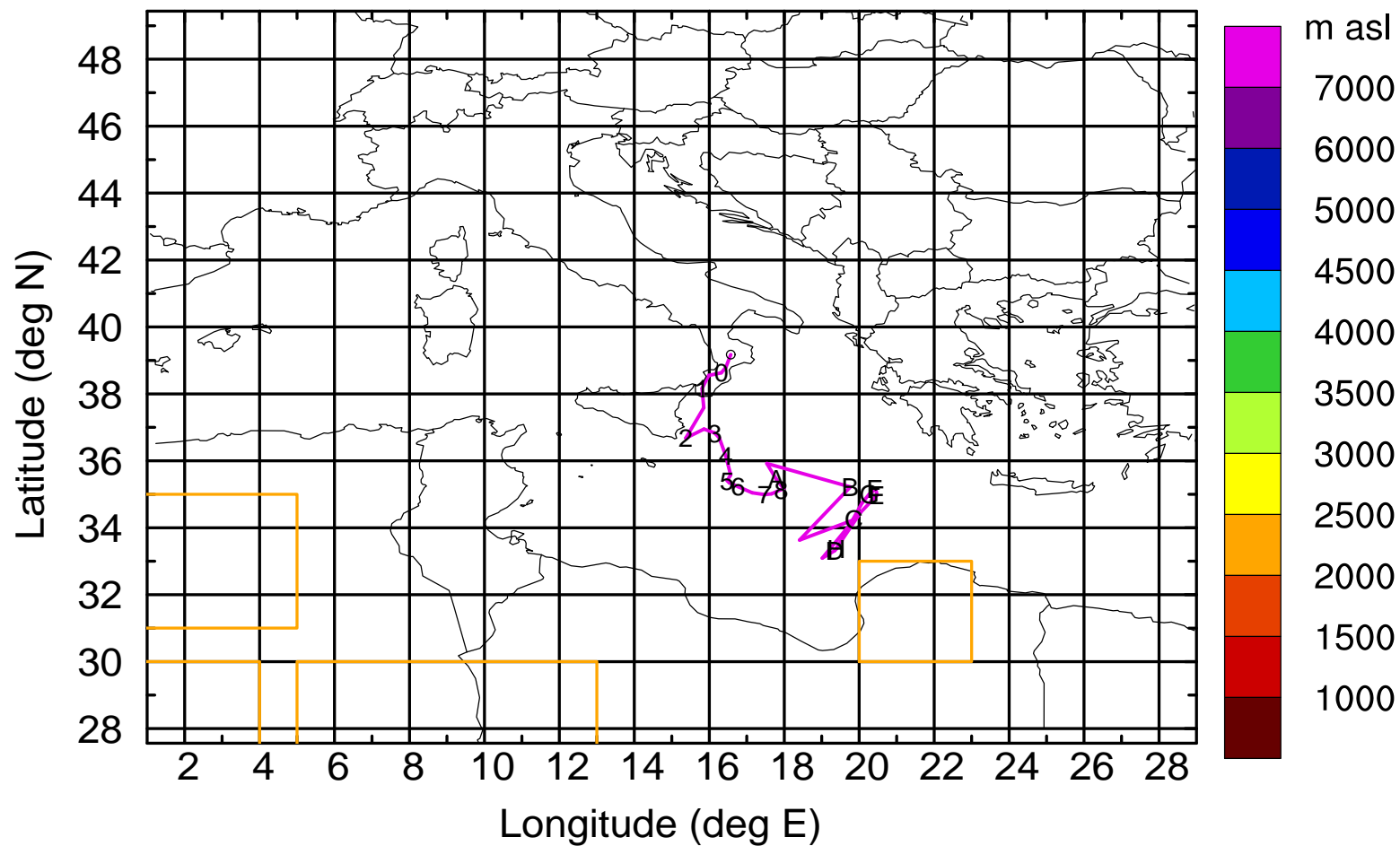
Level #4 of flight 170414a

BWD 20170414/05 -49H = 12/04 UTC



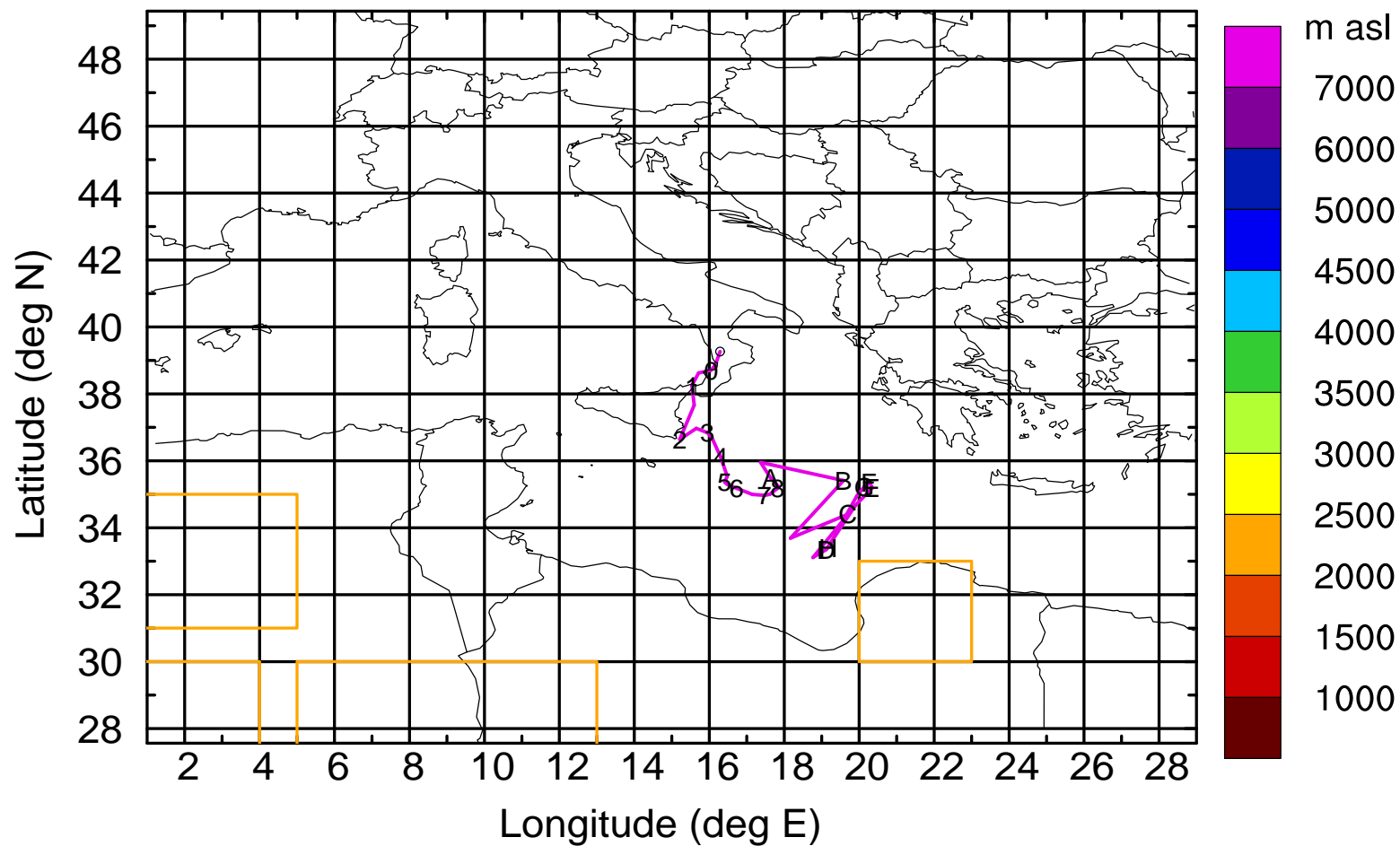
Level #4 of flight 170414a

BWD 20170414/05 -50H = 12/03 UTC



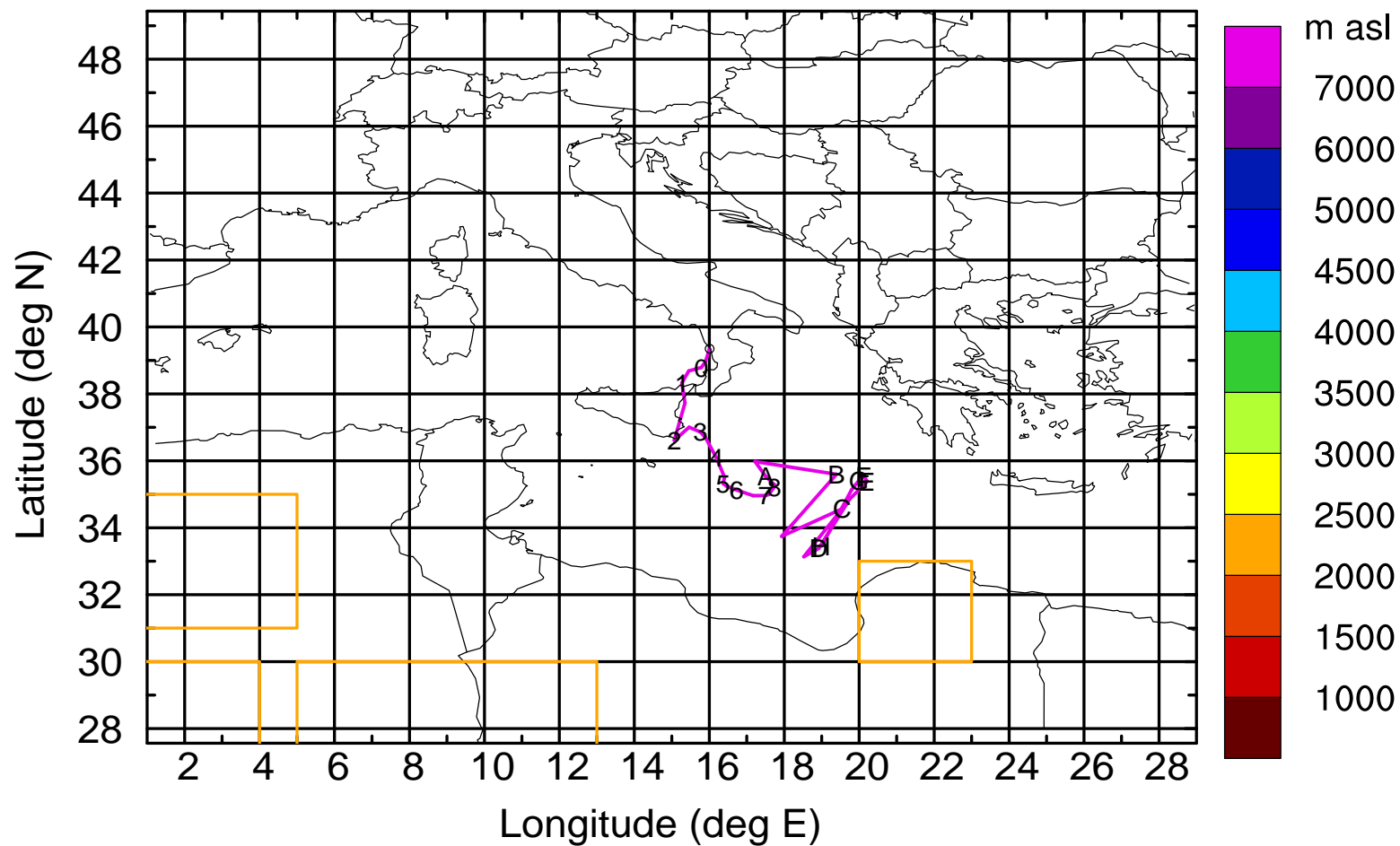
Level #4 of flight 170414a

BWD 20170414/05 -51H = 12/02 UTC



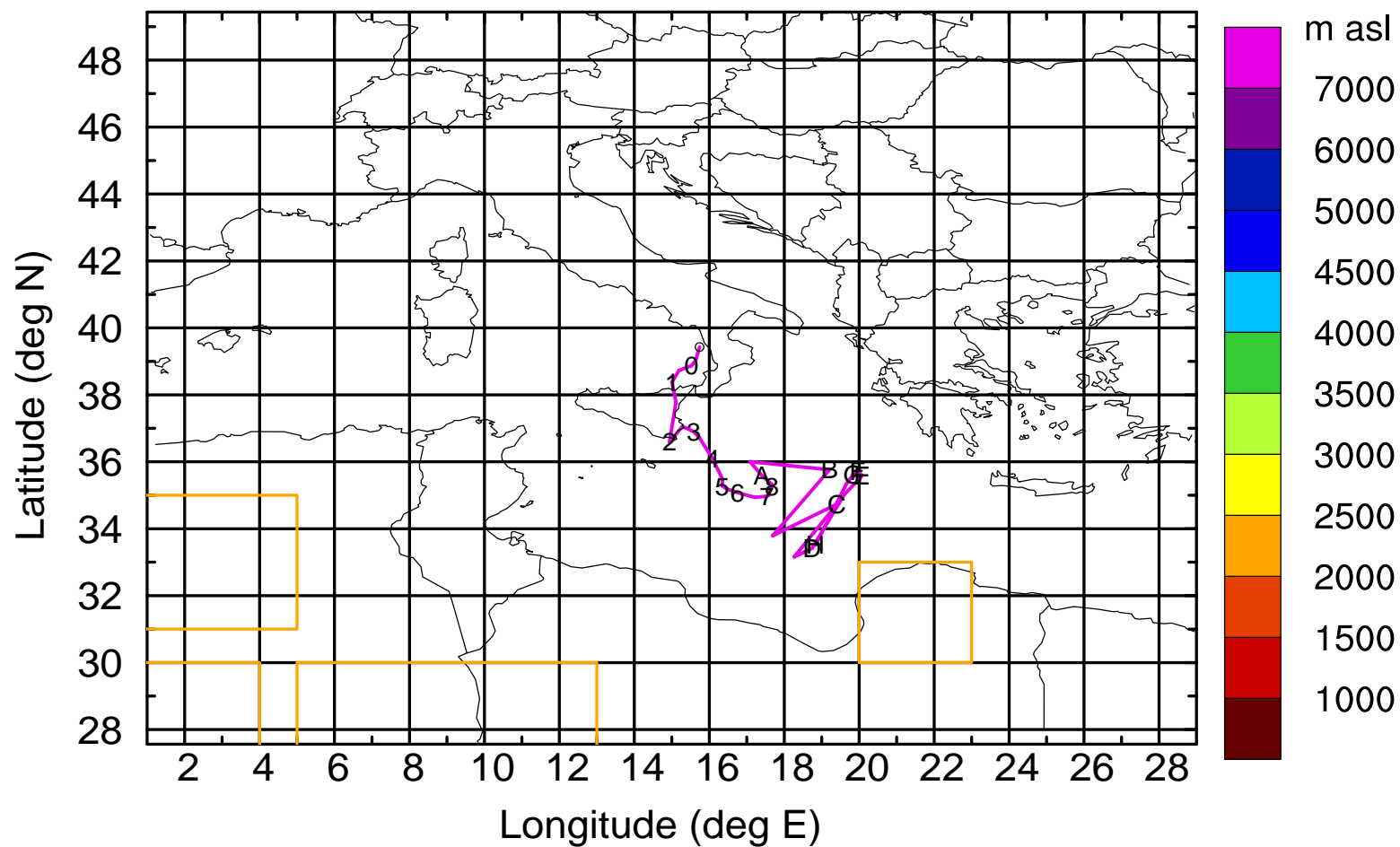
Level #4 of flight 170414a

BWD 20170414/05 -52H = 12/01 UTC



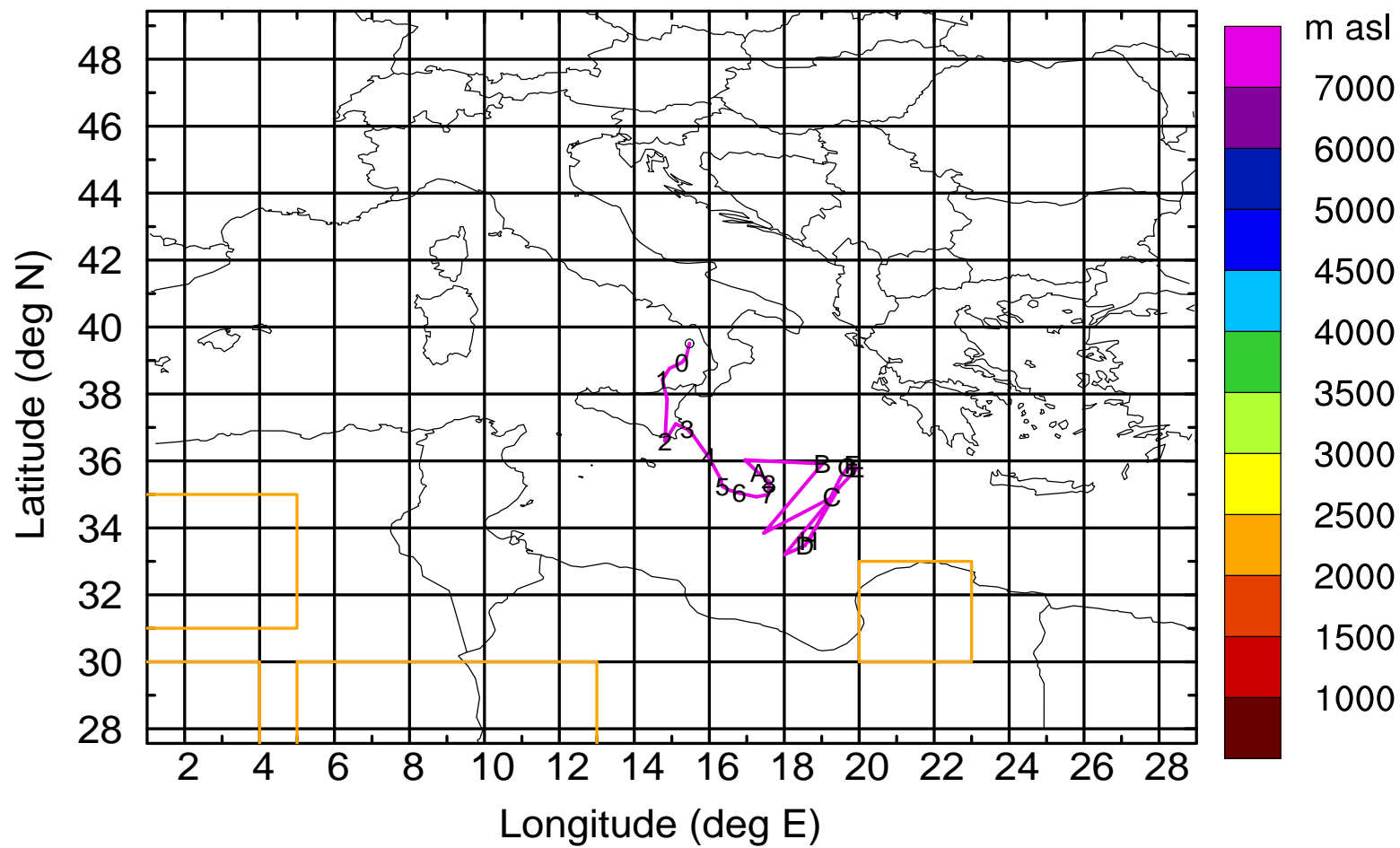
Level #4 of flight 170414a

BWD 20170414/05 -53H = 12/00 UTC



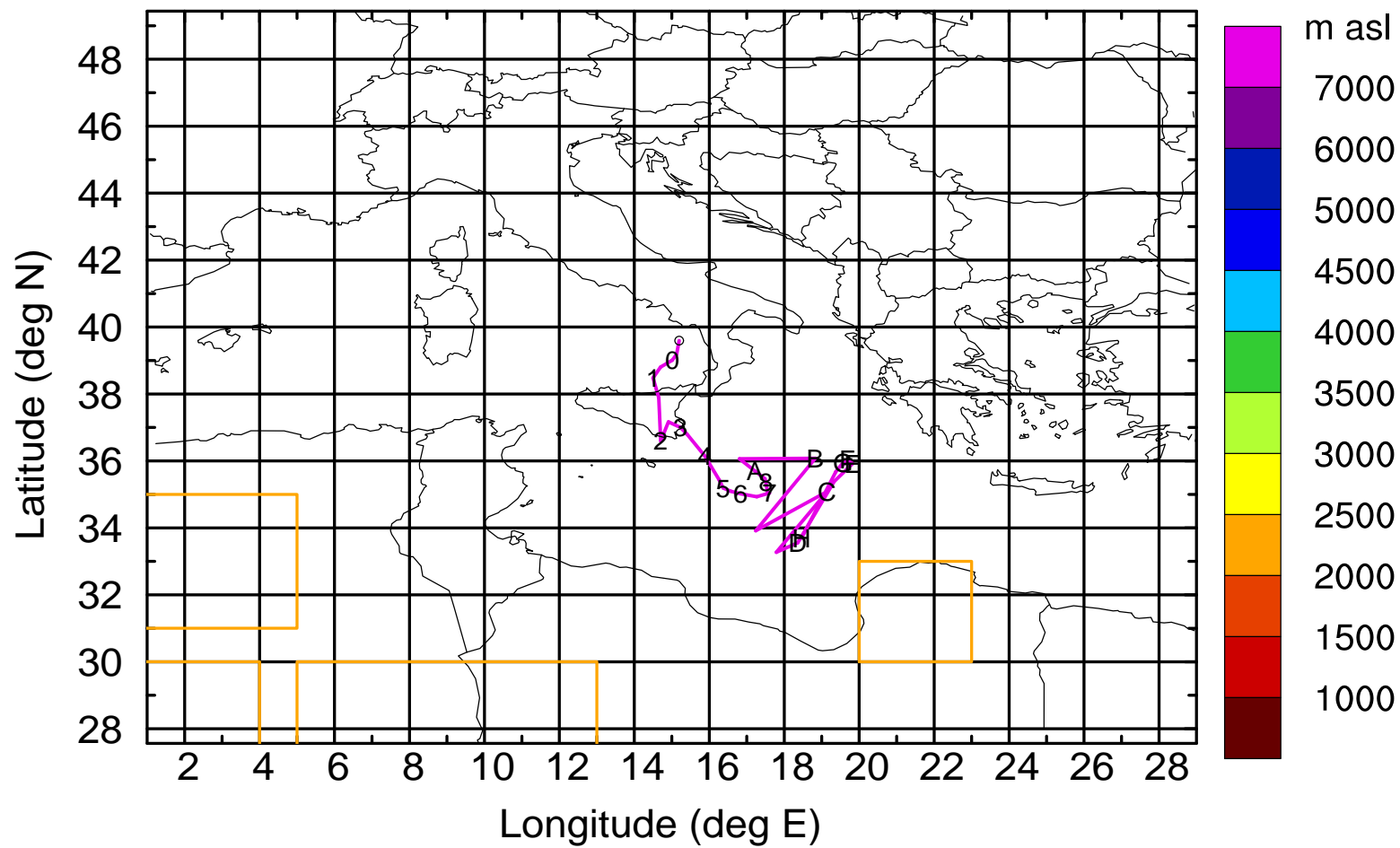
Level #4 of flight 170414a

BWD 20170414/05 -54H = 11/23 UTC



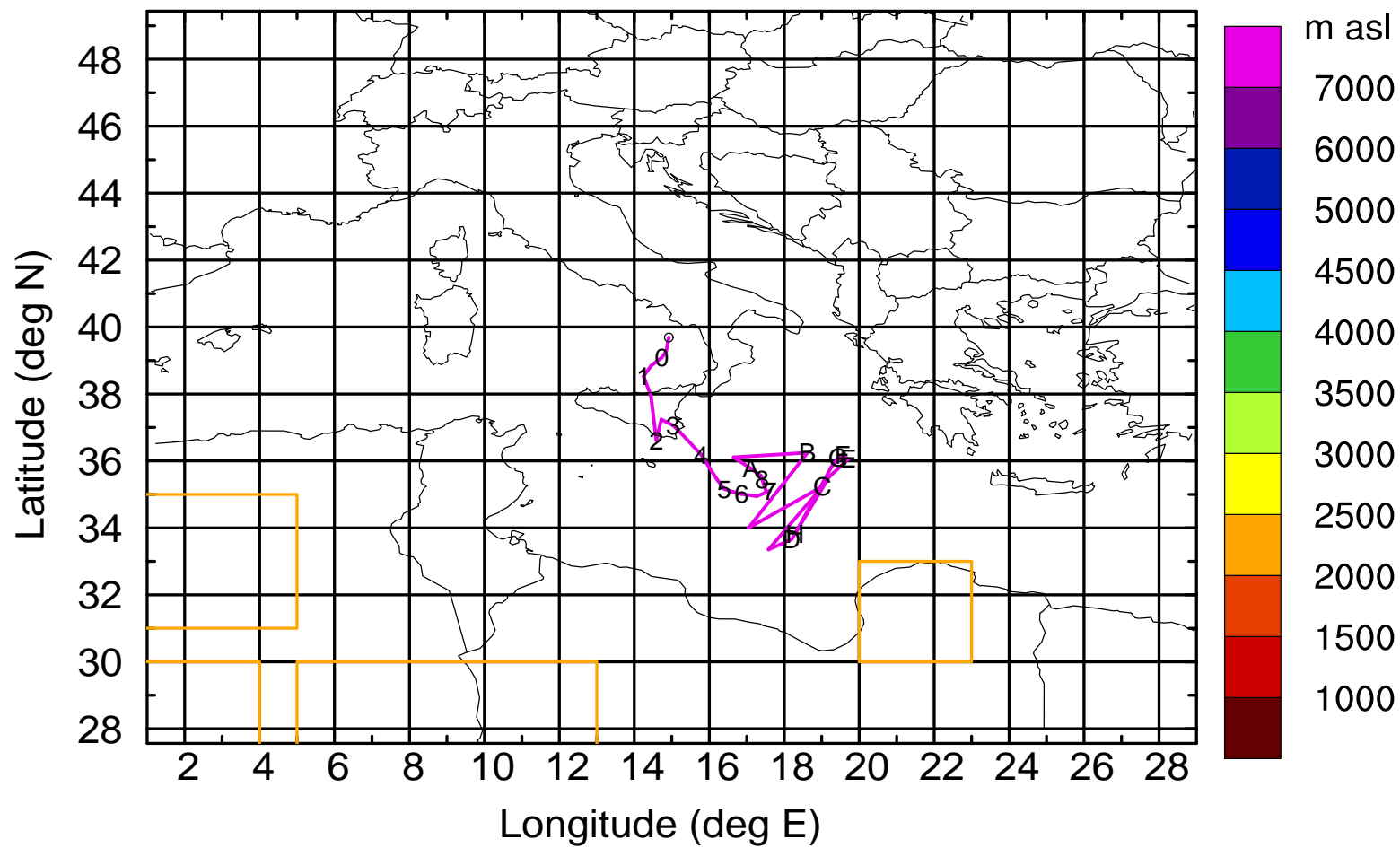
Level #4 of flight 170414a

BWD 20170414/05 -55H = 11/22 UTC



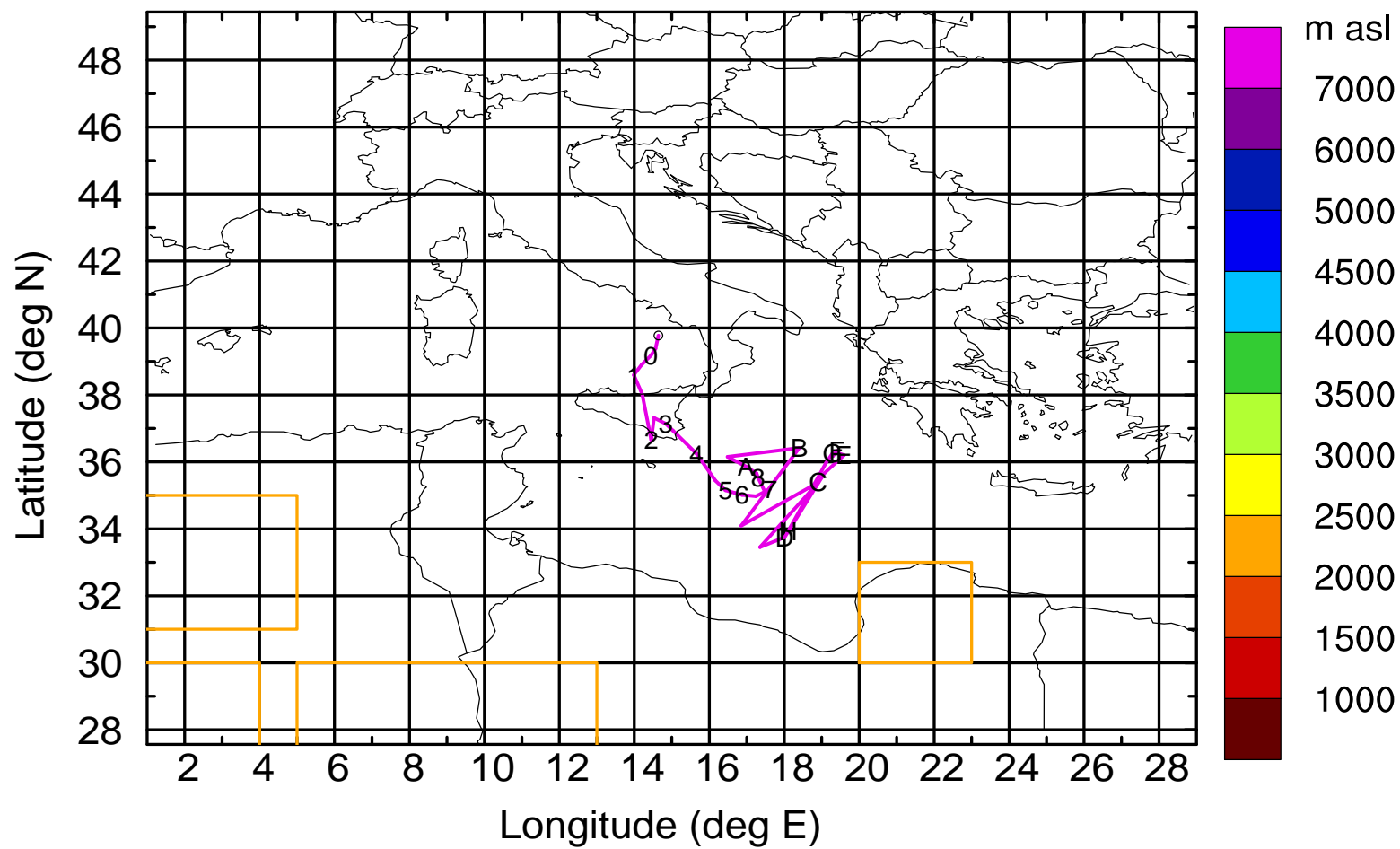
Level #4 of flight 170414a

BWD 20170414/05 -56H = 11/21 UTC



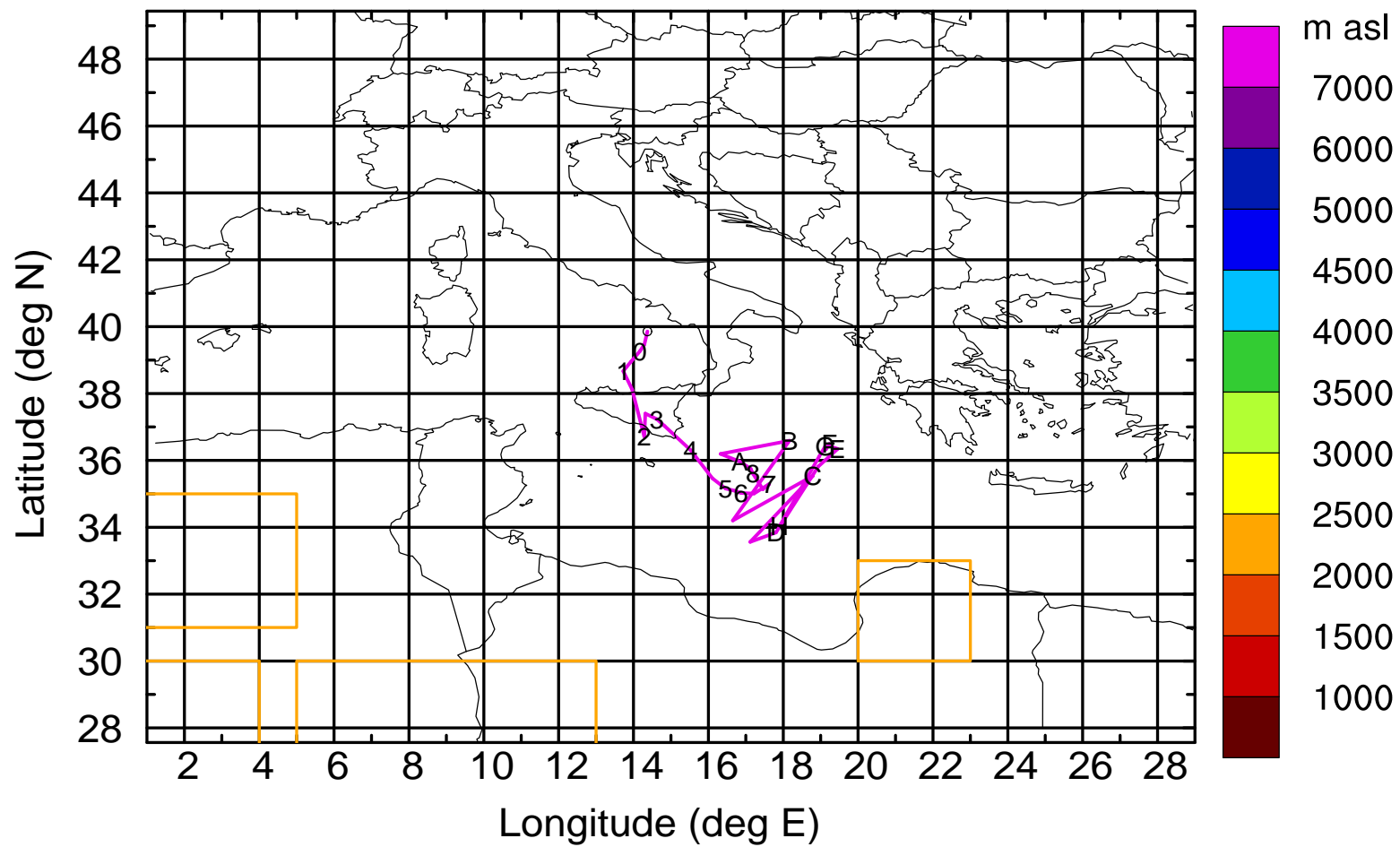
Level #4 of flight 170414a

BWD 20170414/05 -57H = 11/20 UTC



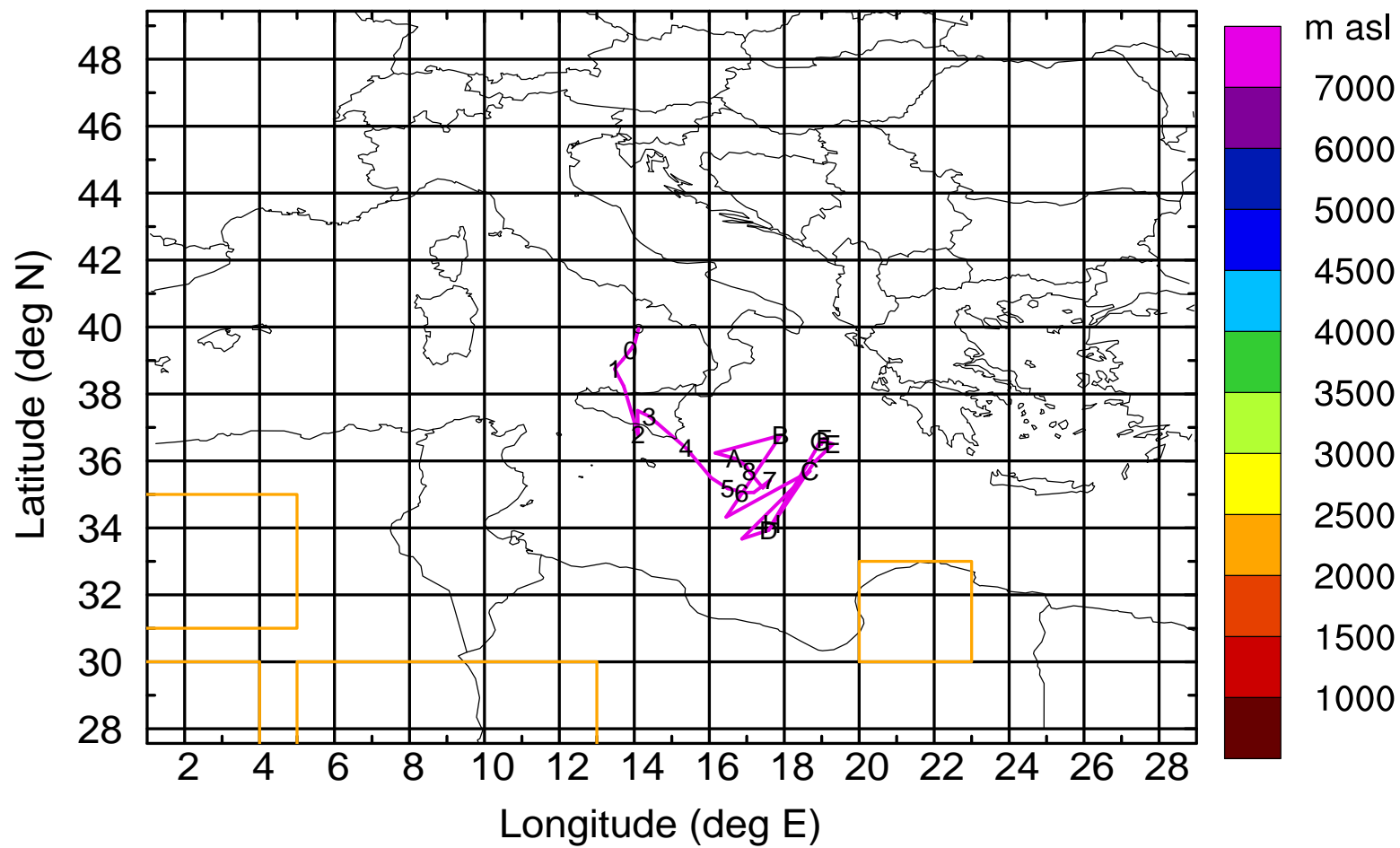
Level #4 of flight 170414a

BWD 20170414/05 -58H = 11/19 UTC



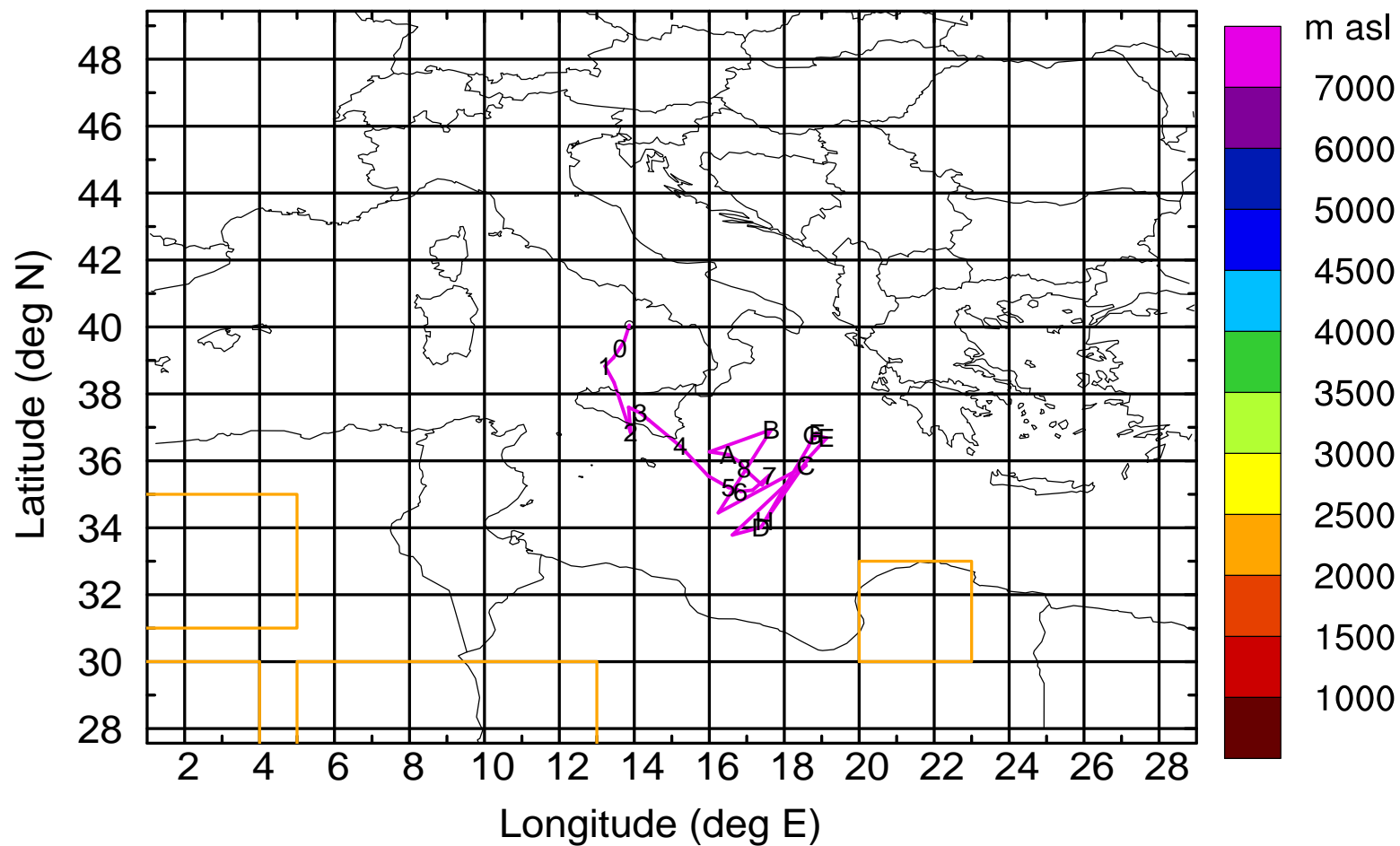
Level #4 of flight 170414a

BWD 20170414/05 -59H = 11/18 UTC



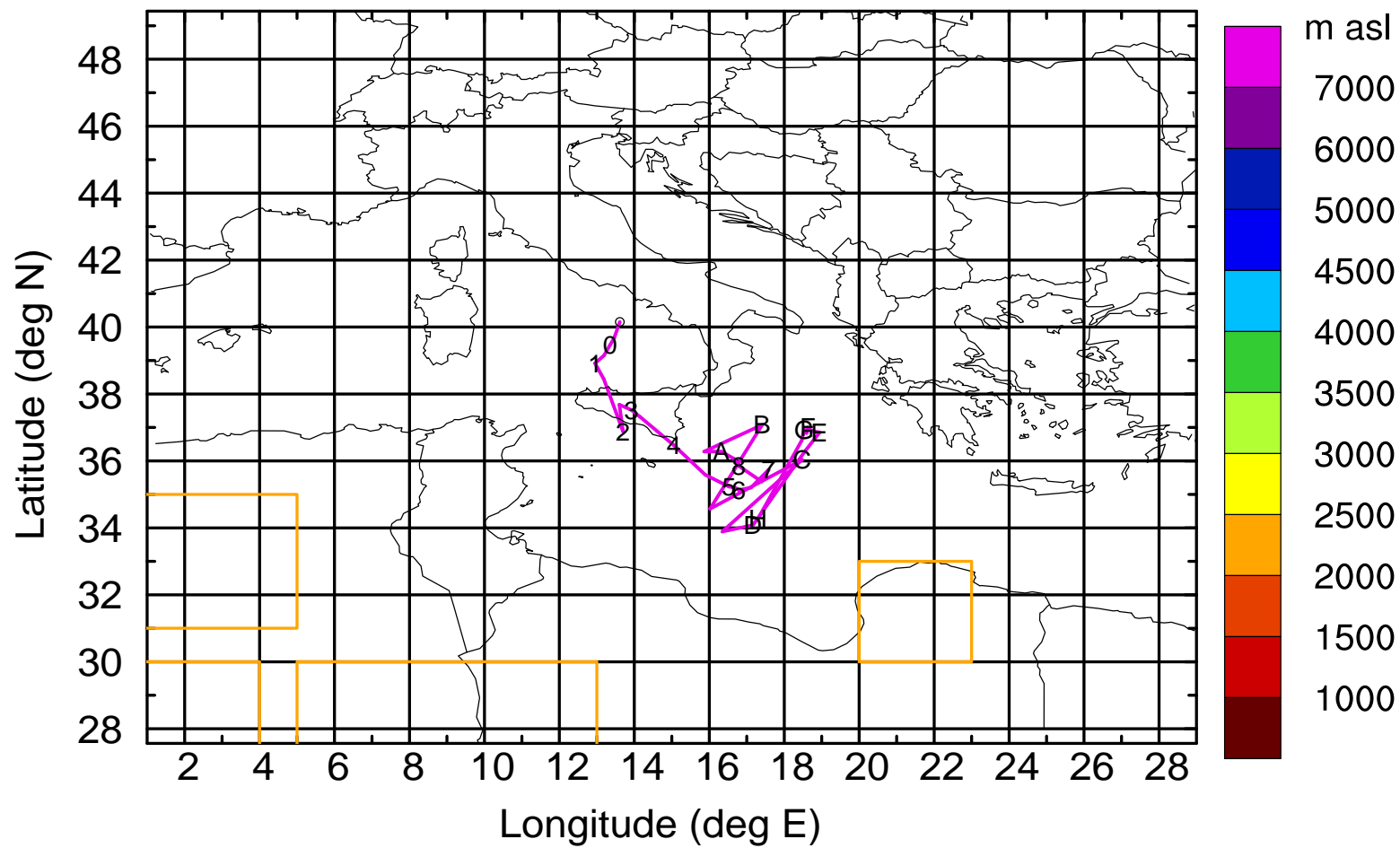
Level #4 of flight 170414a

BWD 20170414/05 -60H = 11/17 UTC



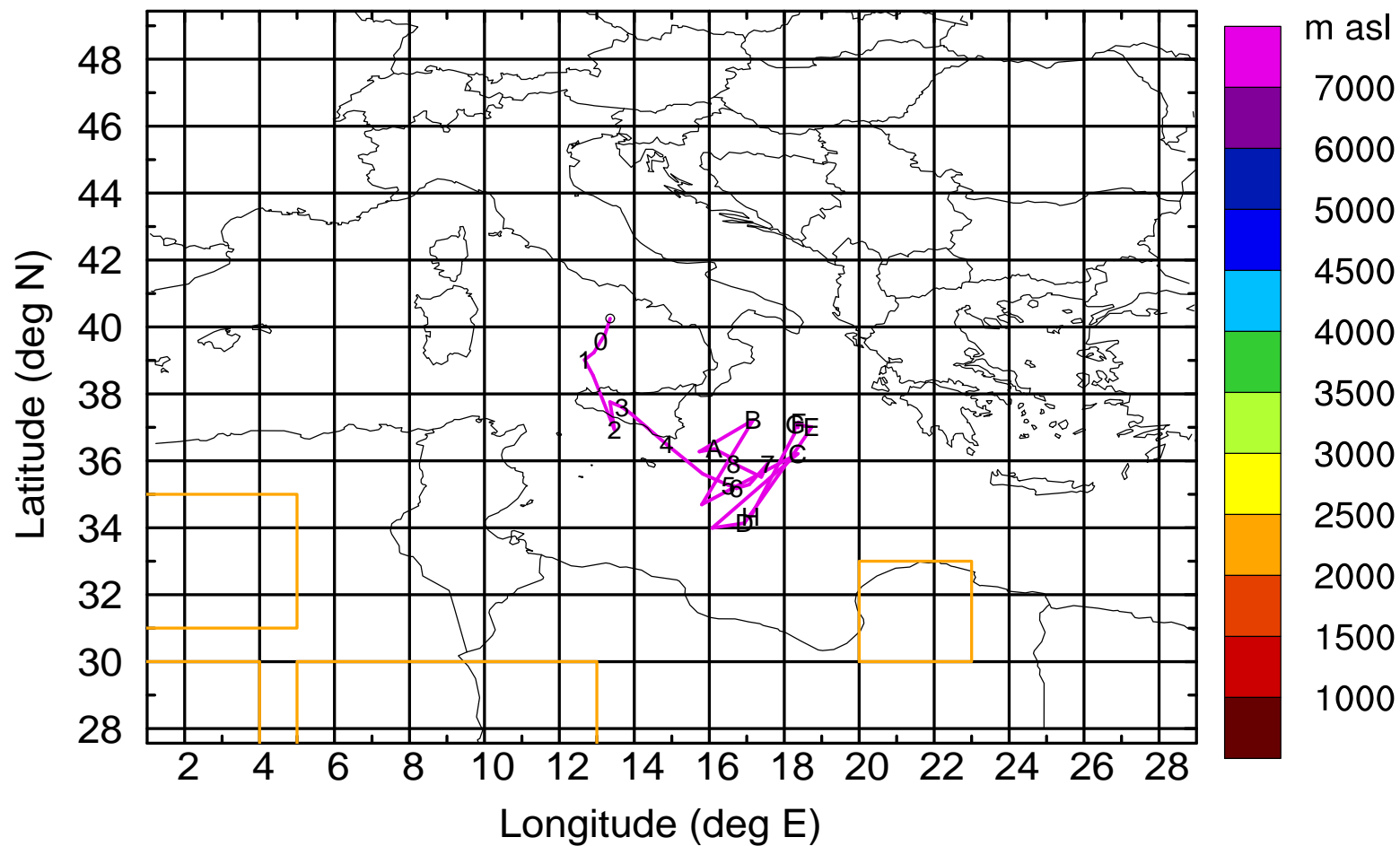
Level #4 of flight 170414a

BWD 20170414/05 -61H = 11/16 UTC



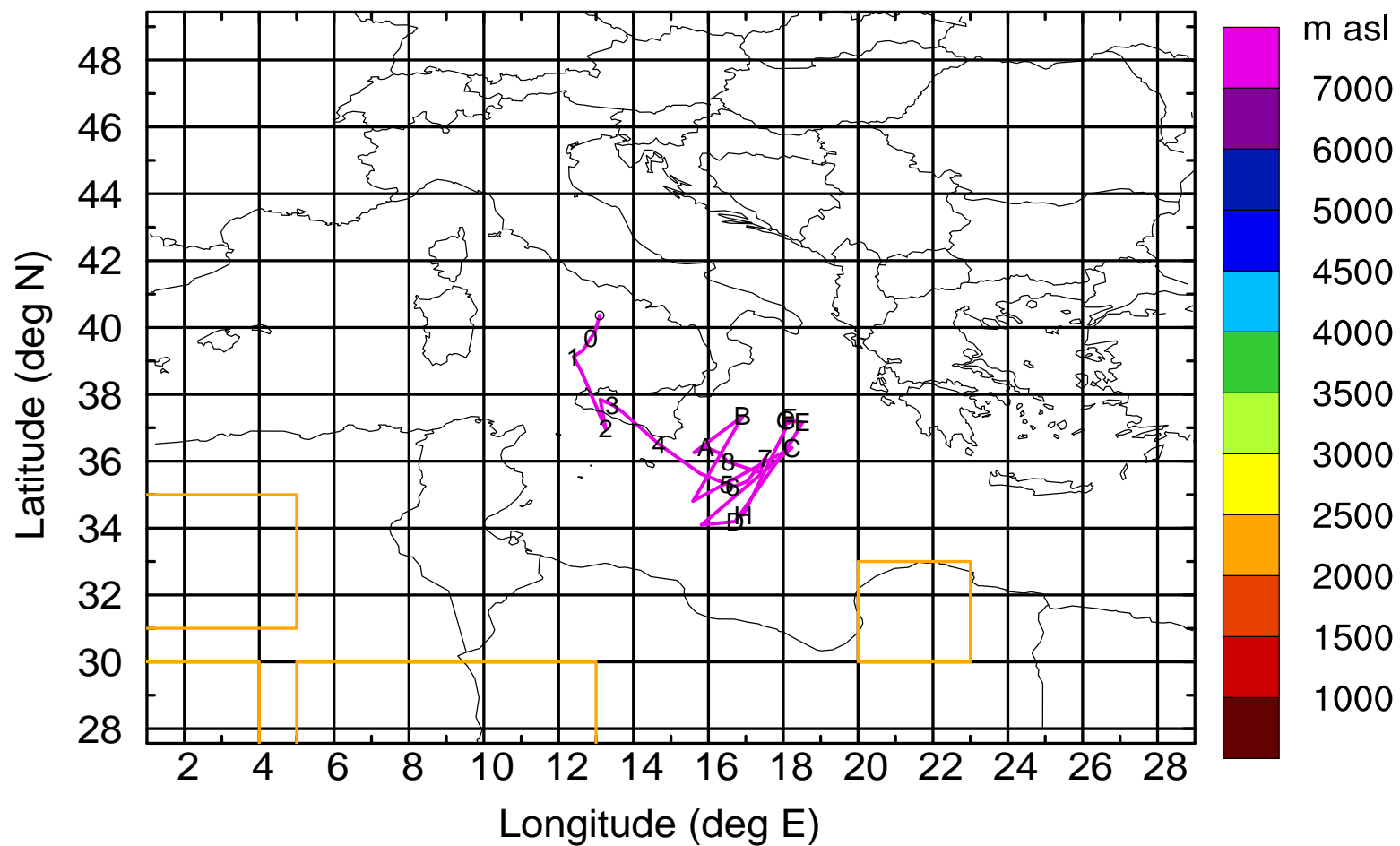
Level #4 of flight 170414a

BWD 20170414/05 -62H = 11/15 UTC



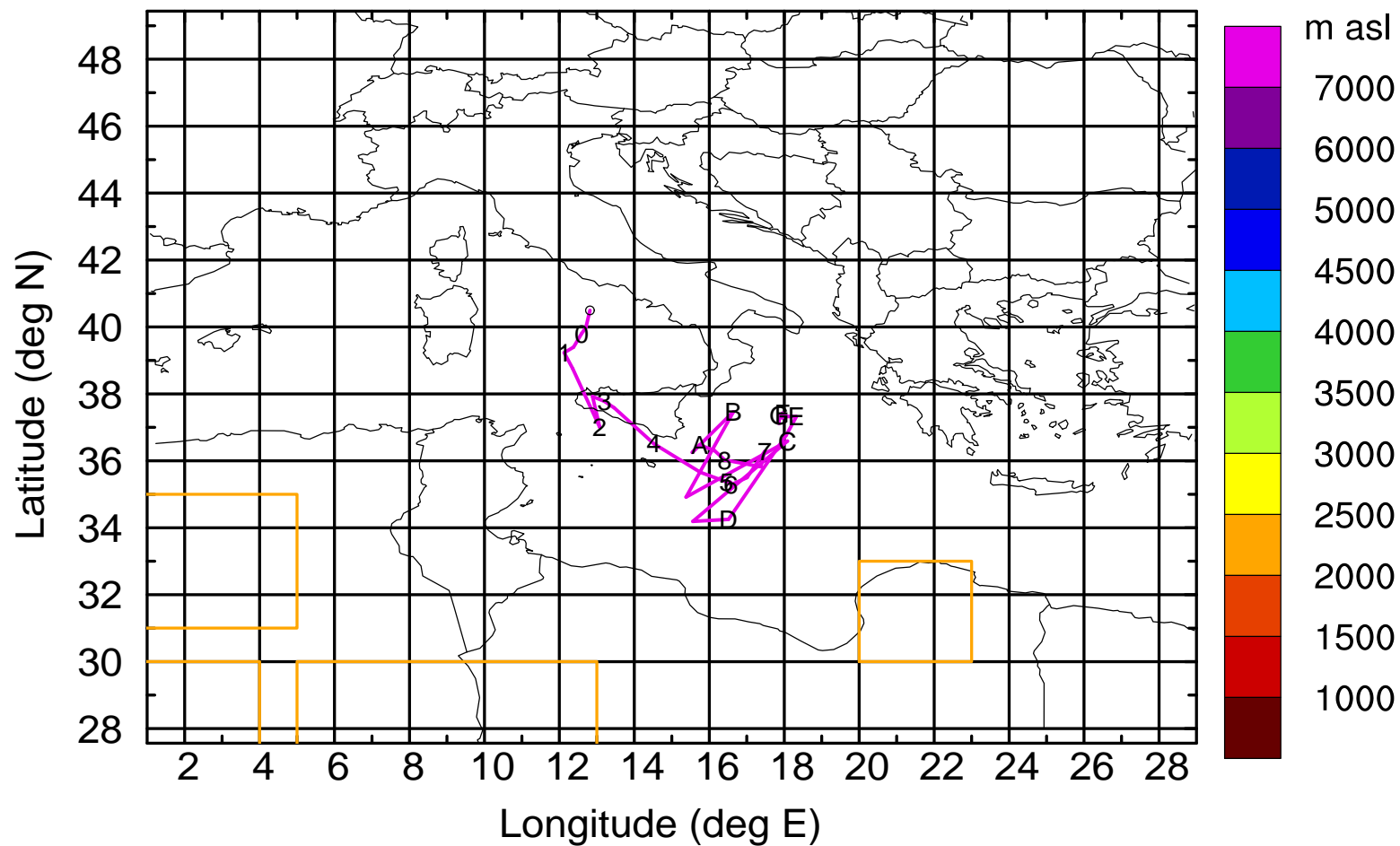
Level #4 of flight 170414a

BWD 20170414/05 -63H = 11/14 UTC



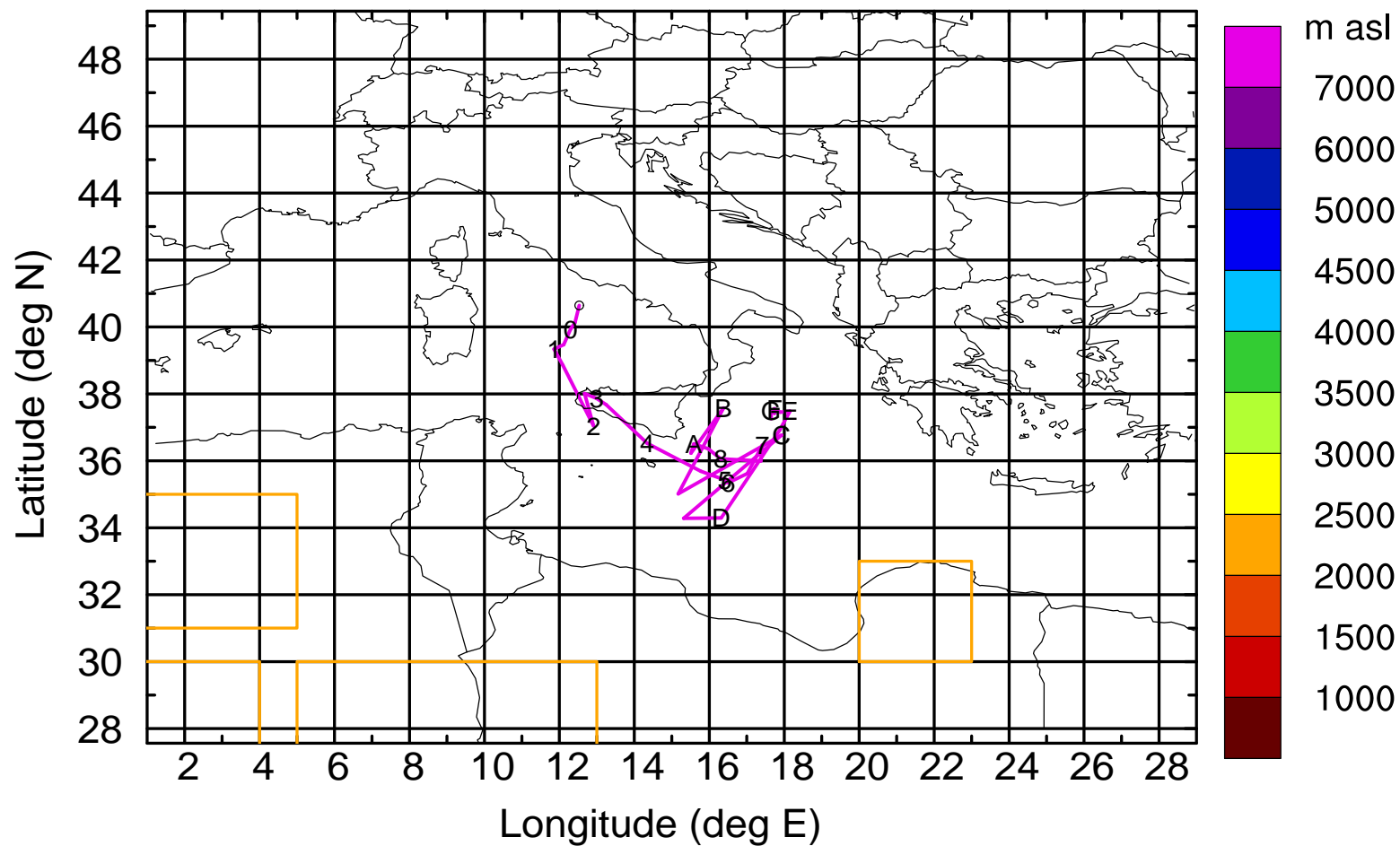
Level #4 of flight 170414a

BWD 20170414/05 -64H = 11/13 UTC



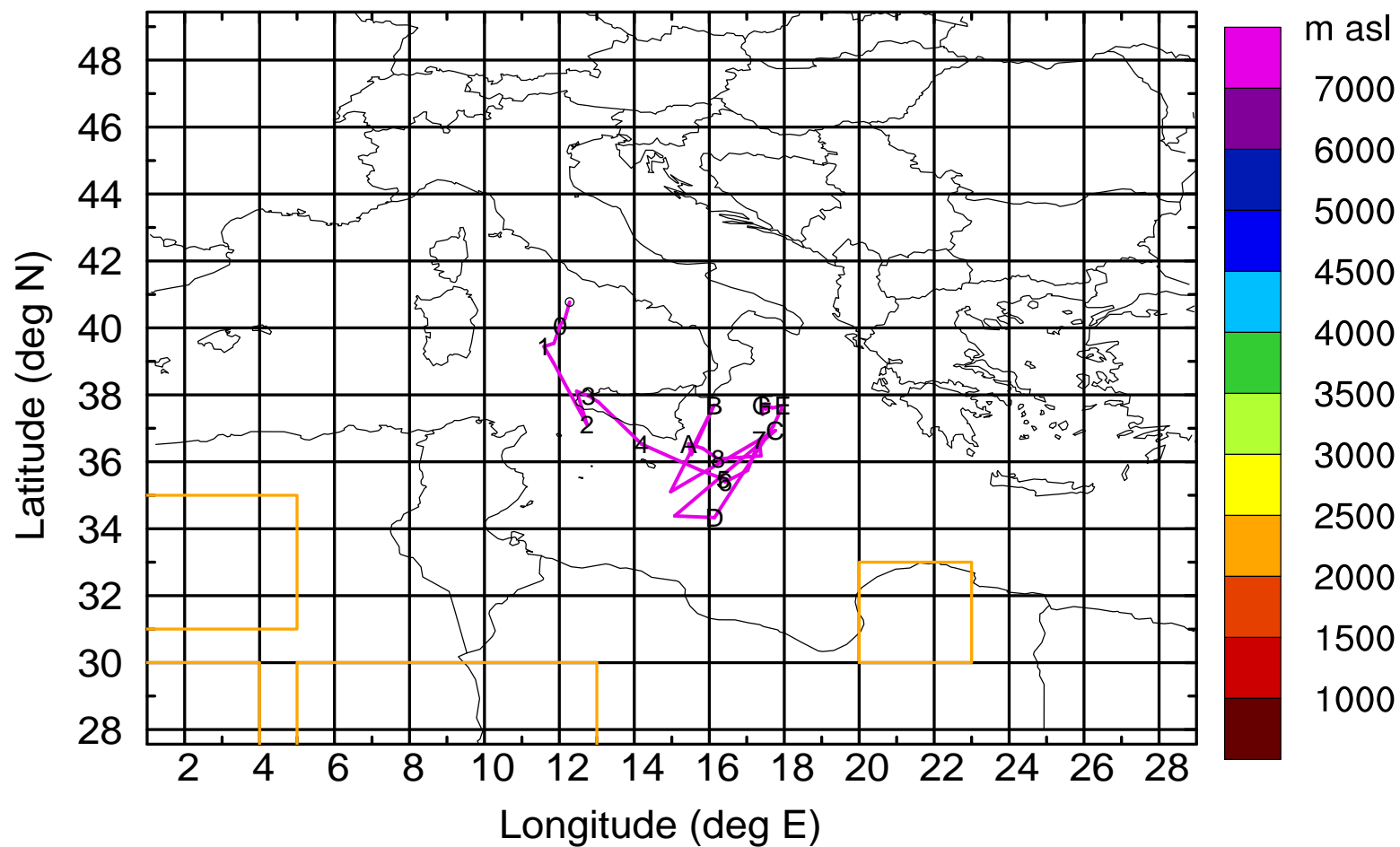
Level #4 of flight 170414a

BWD 20170414/05 -65H = 11/12 UTC



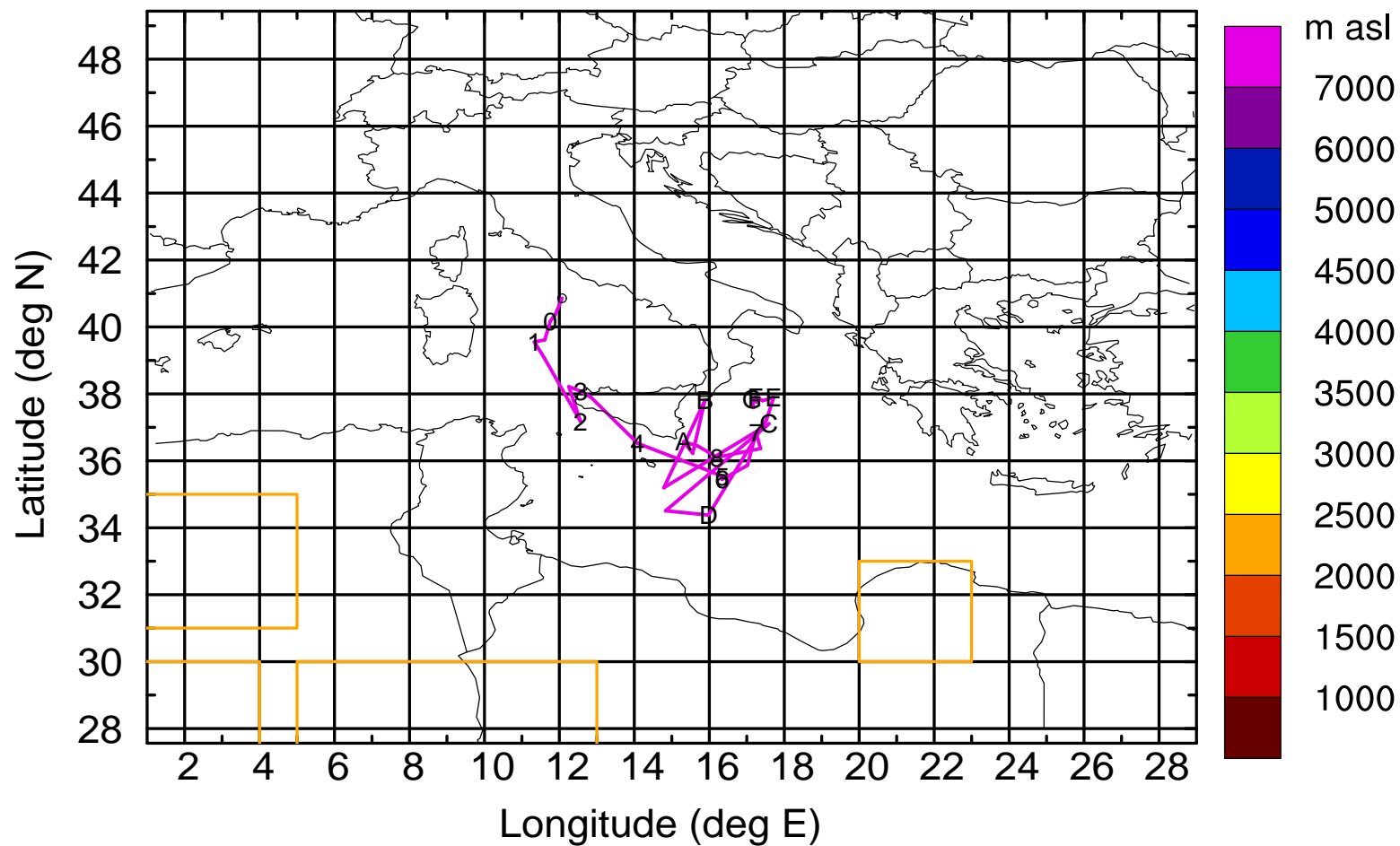
Level #4 of flight 170414a

BWD 20170414/05 -66H = 11/11 UTC



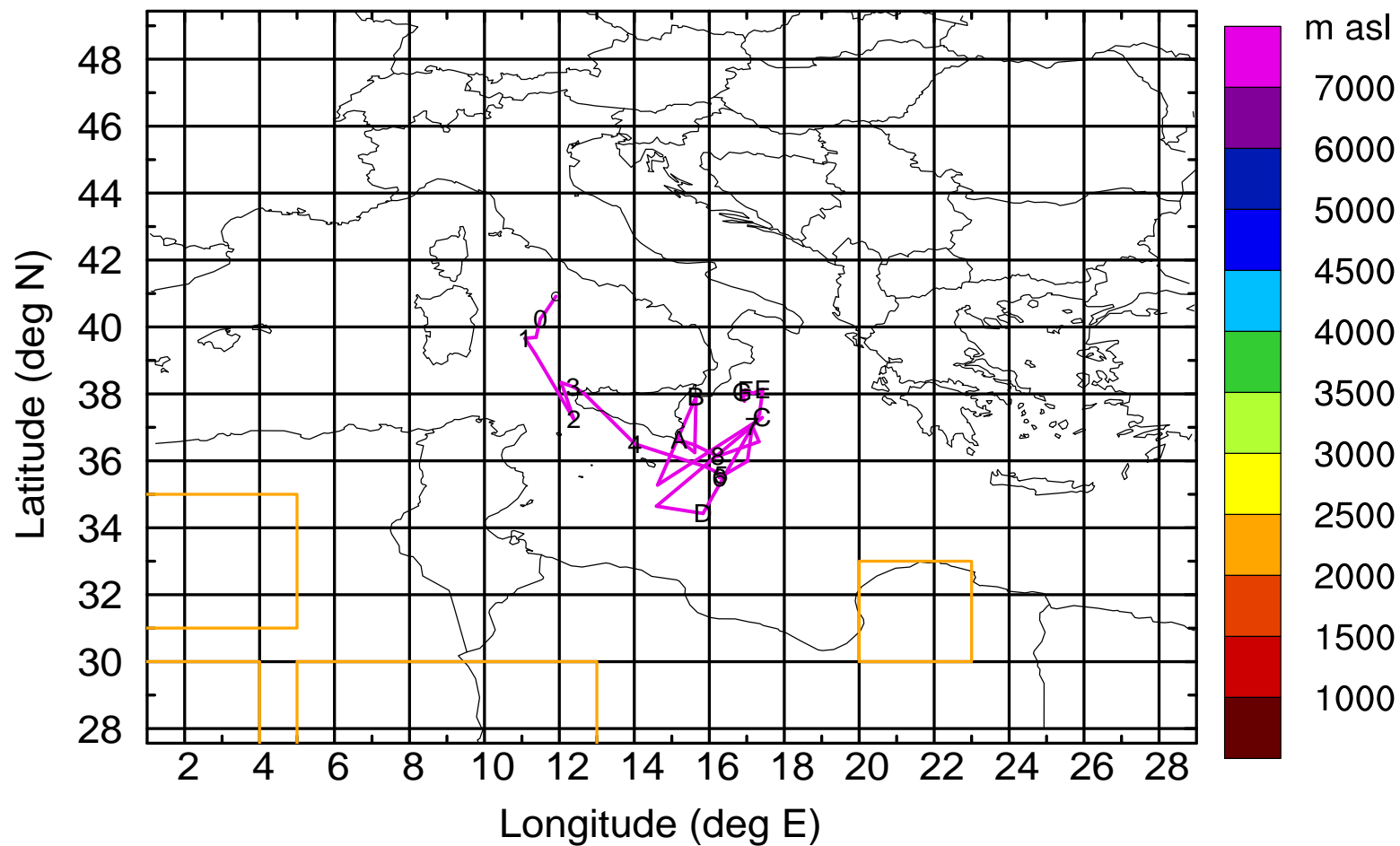
Level #4 of flight 170414a

BWD 20170414/05 -67H = 11/10 UTC



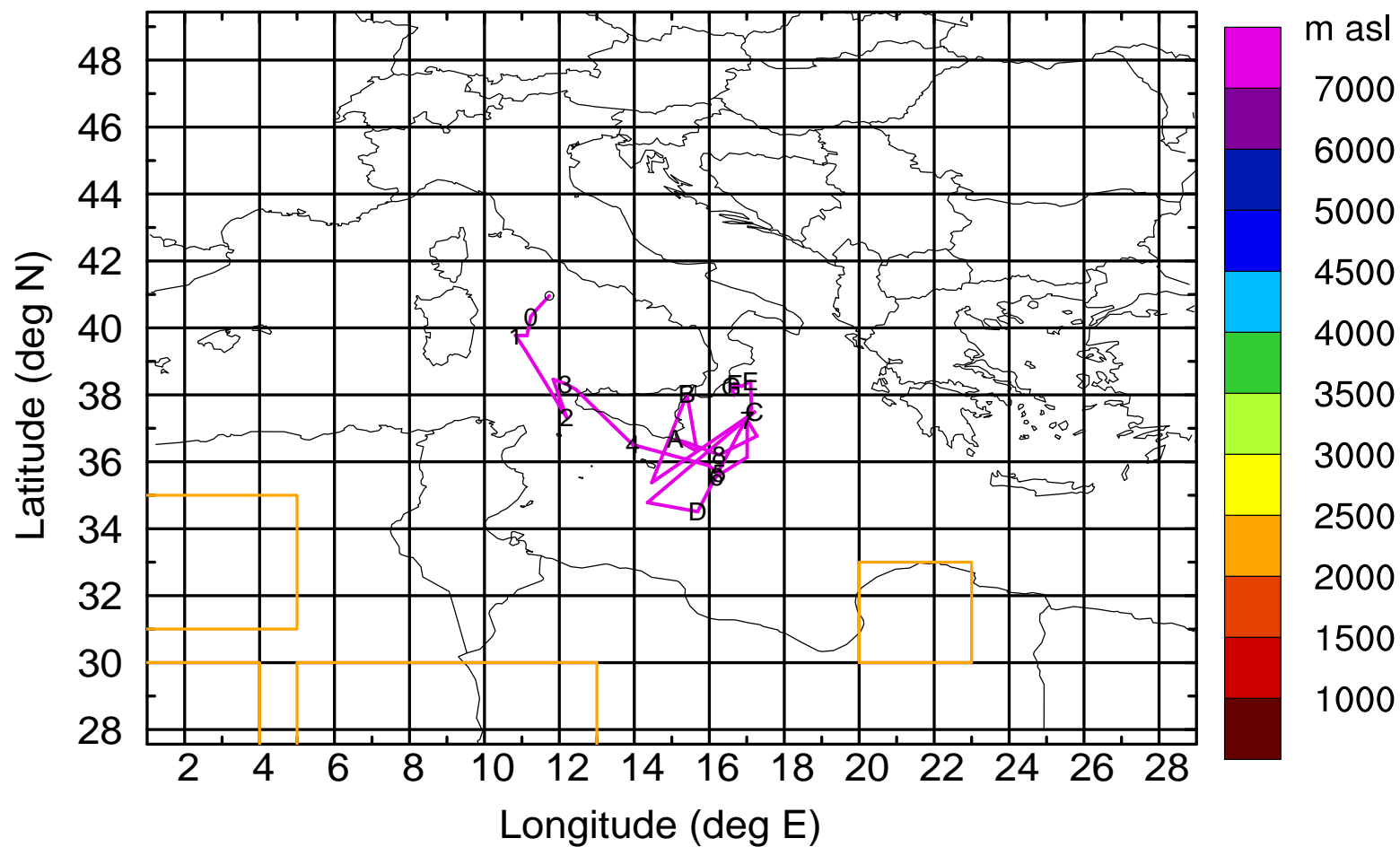
Level #4 of flight 170414a

BWD 20170414/05 -68H = 11/09 UTC



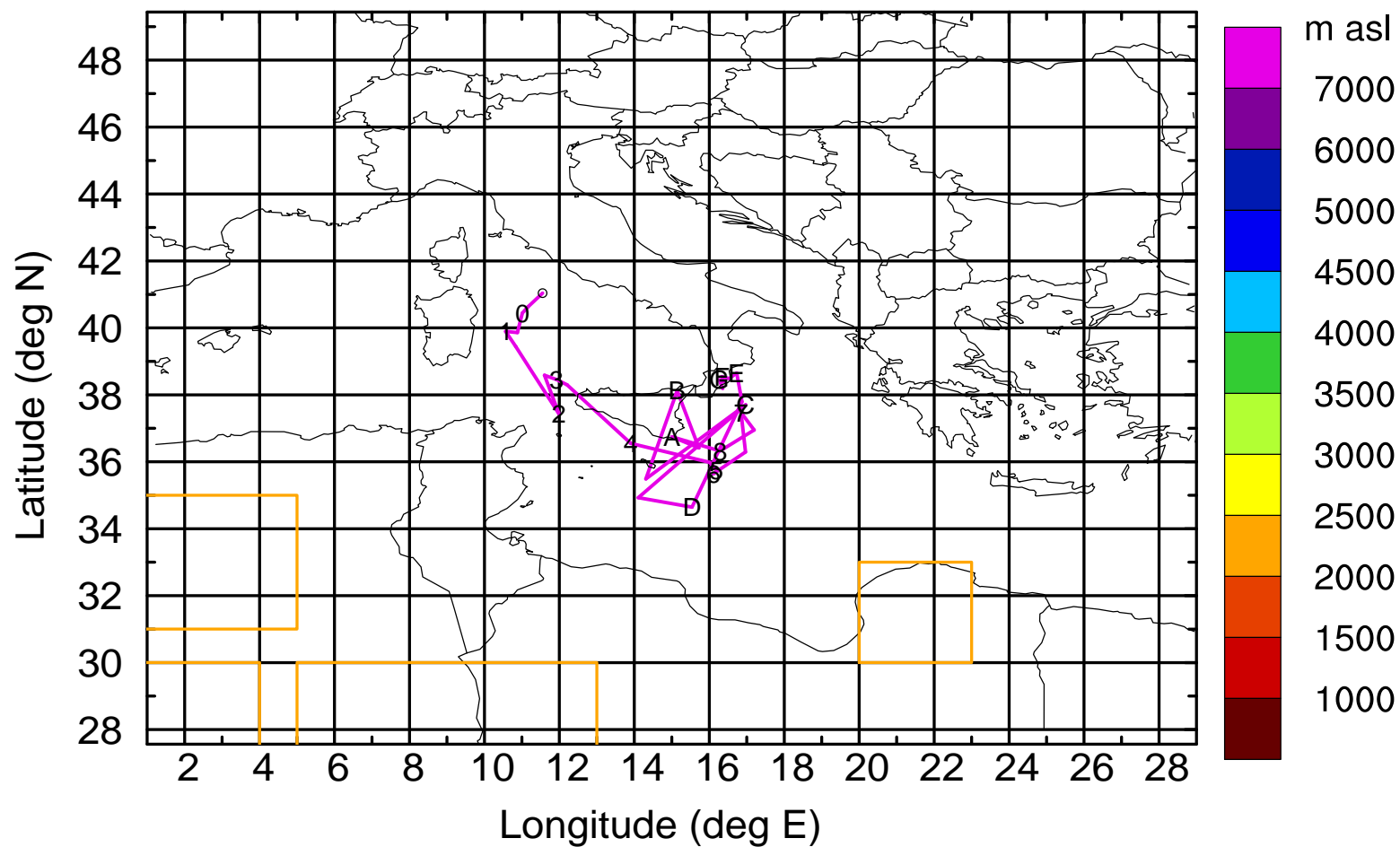
Level #4 of flight 170414a

BWD 20170414/05 -69H = 11/08 UTC



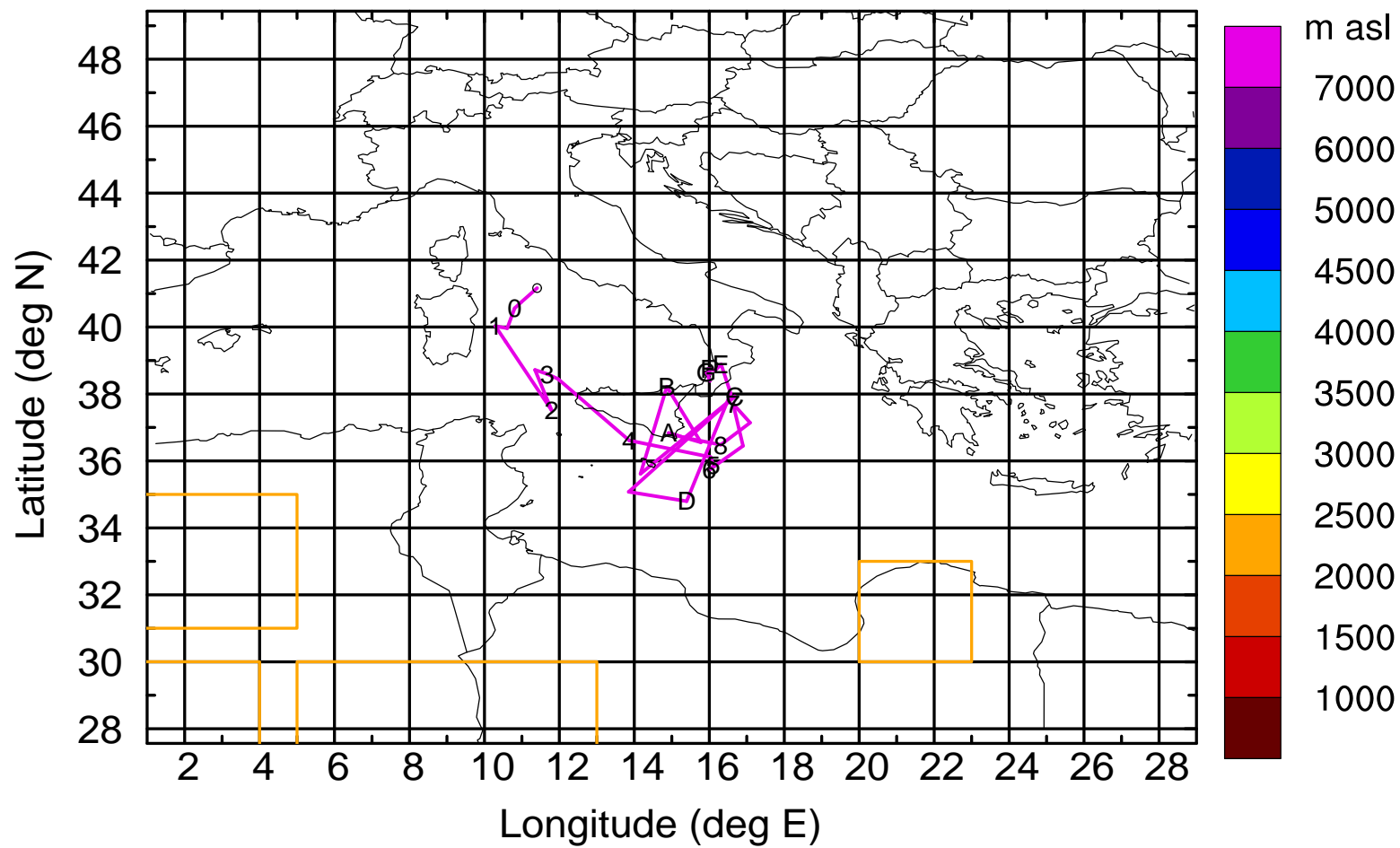
Level #4 of flight 170414a

BWD 20170414/05 -70H = 11/07 UTC



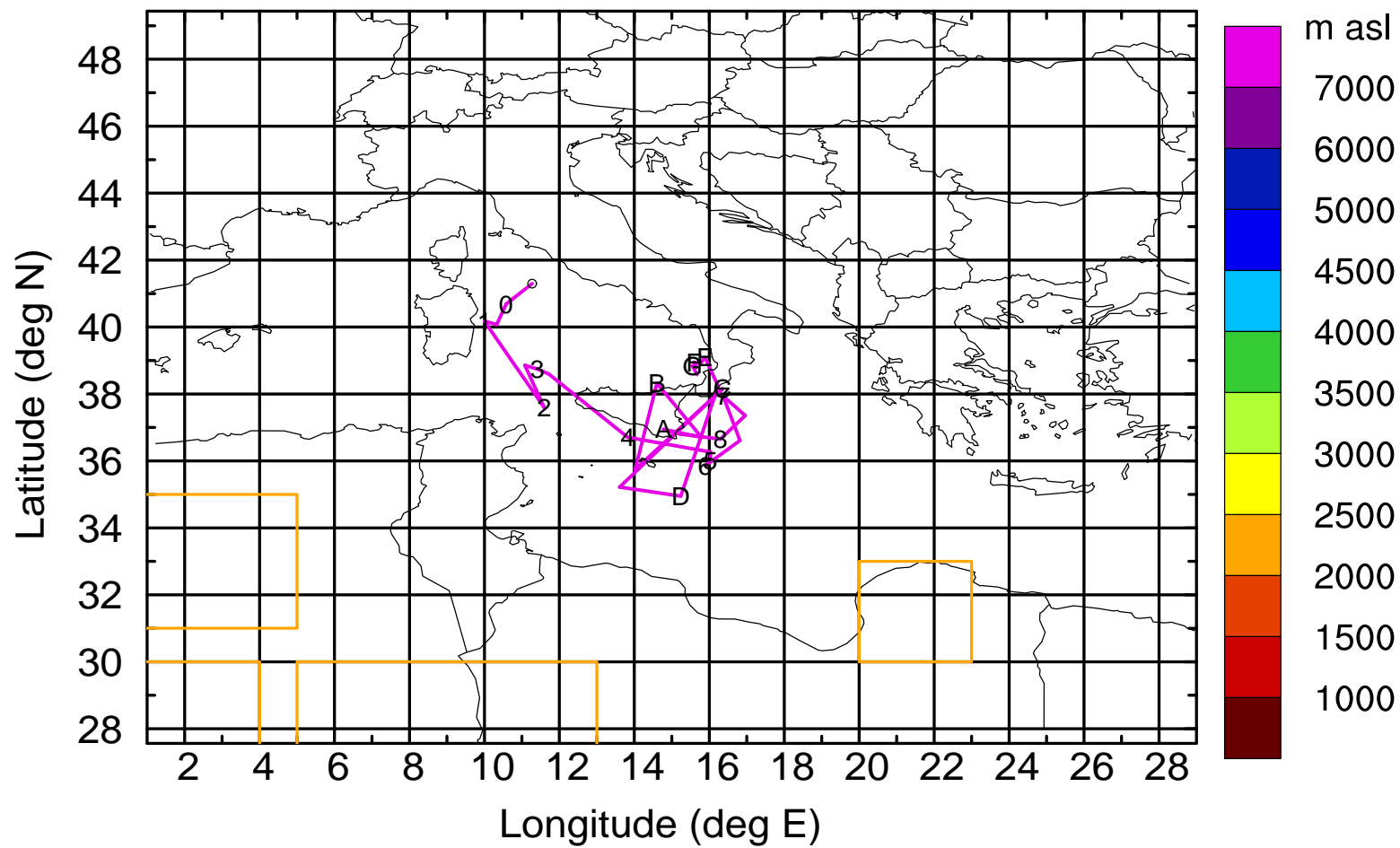
Level #4 of flight 170414a

BWD 20170414/05 -71H = 11/06 UTC



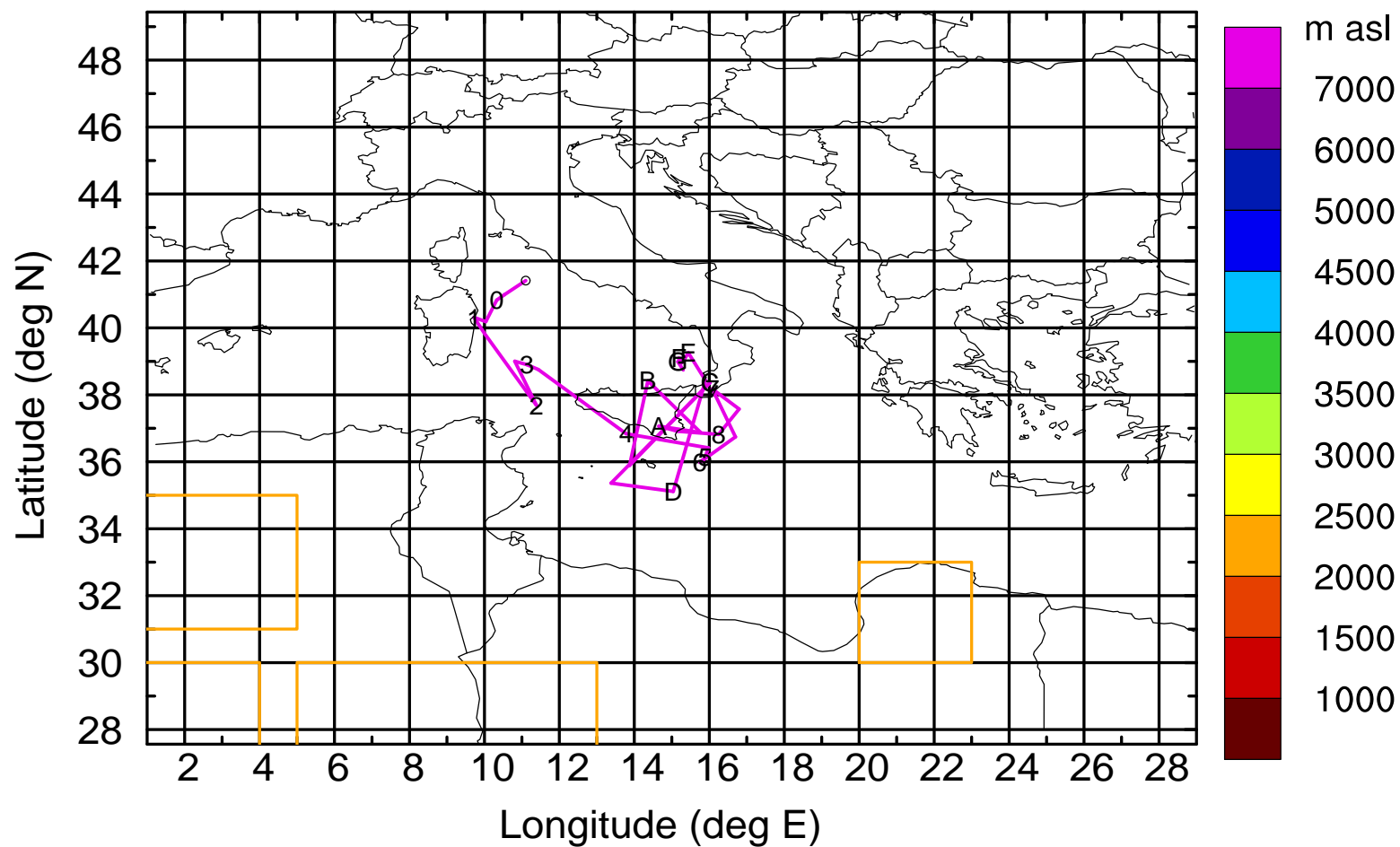
Level #4 of flight 170414a

BWD 20170414/05 -72H = 11/05 UTC



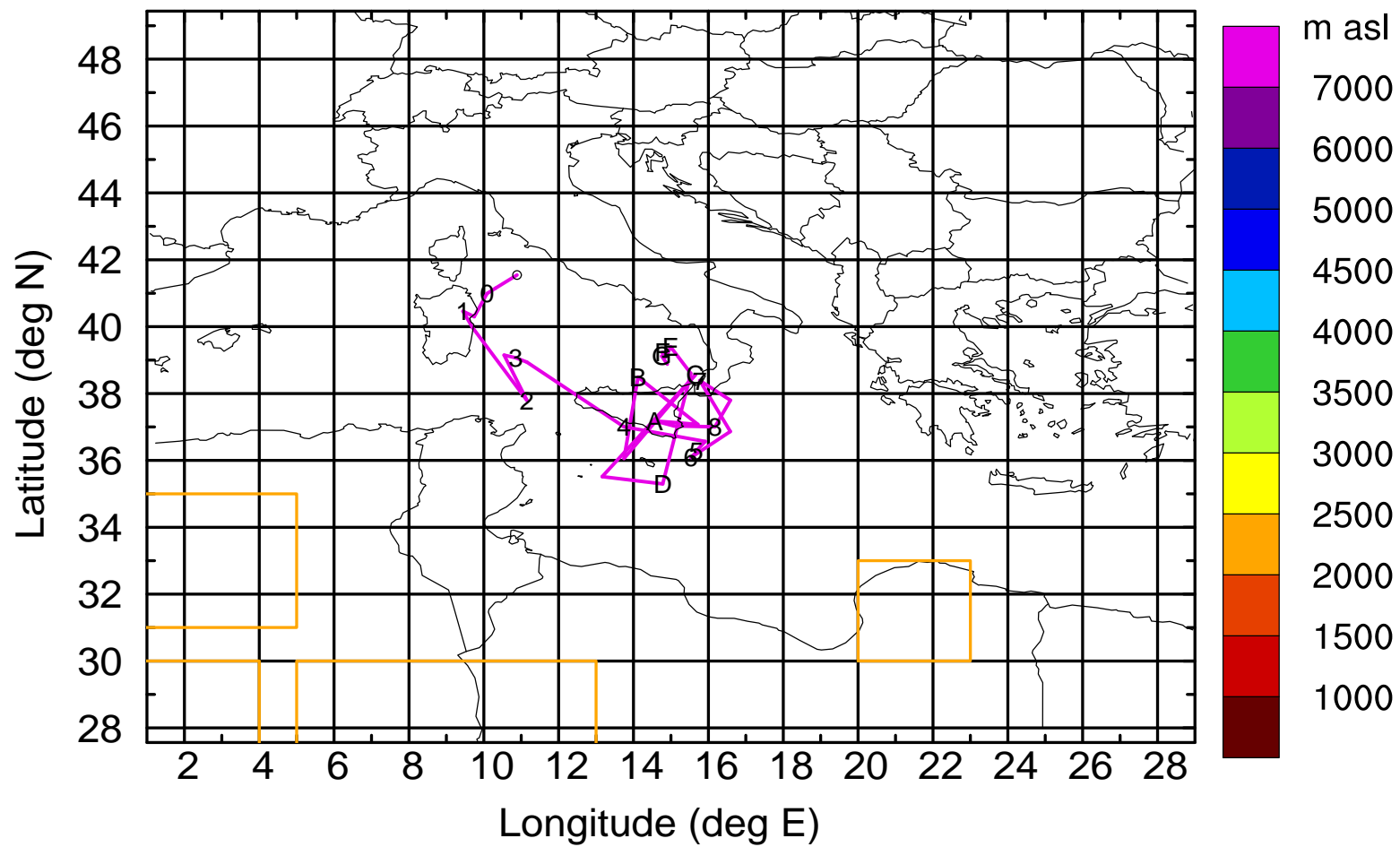
Level #4 of flight 170414a

BWD 20170414/05 -73H = 11/04 UTC



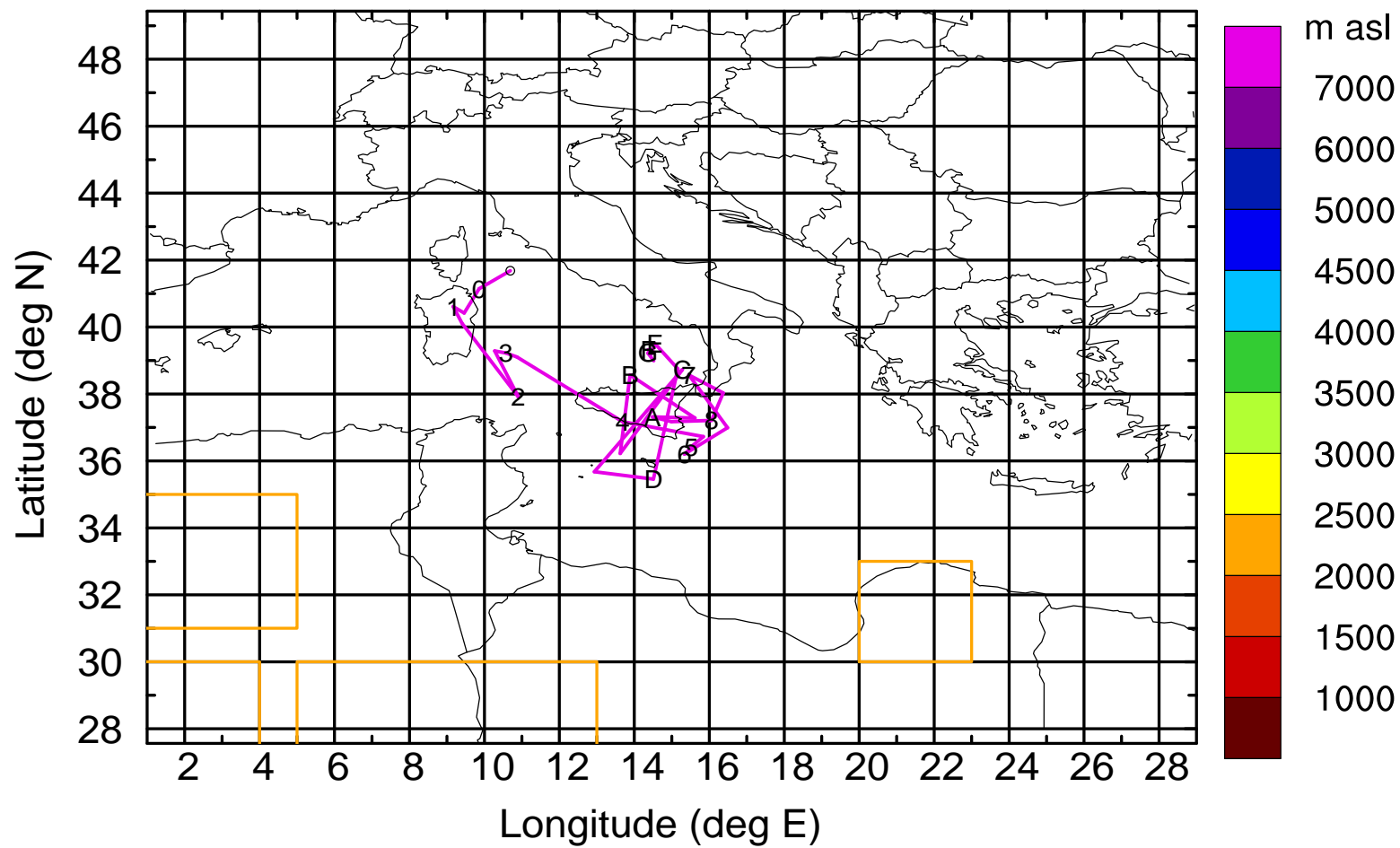
Level #4 of flight 170414a

BWD 20170414/05 -74H = 11/03 UTC



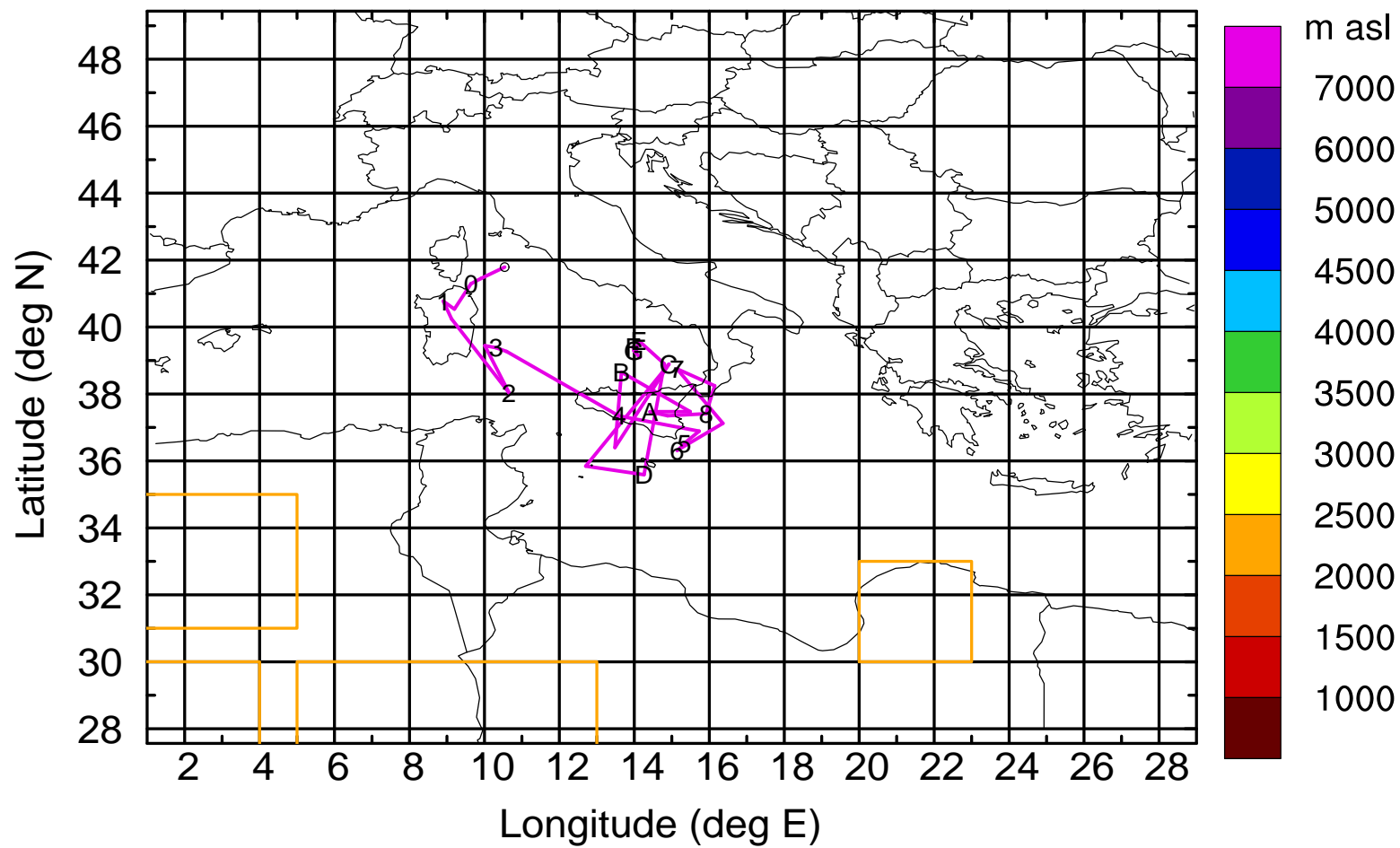
Level #4 of flight 170414a

BWD 20170414/05 -75H = 11/02 UTC



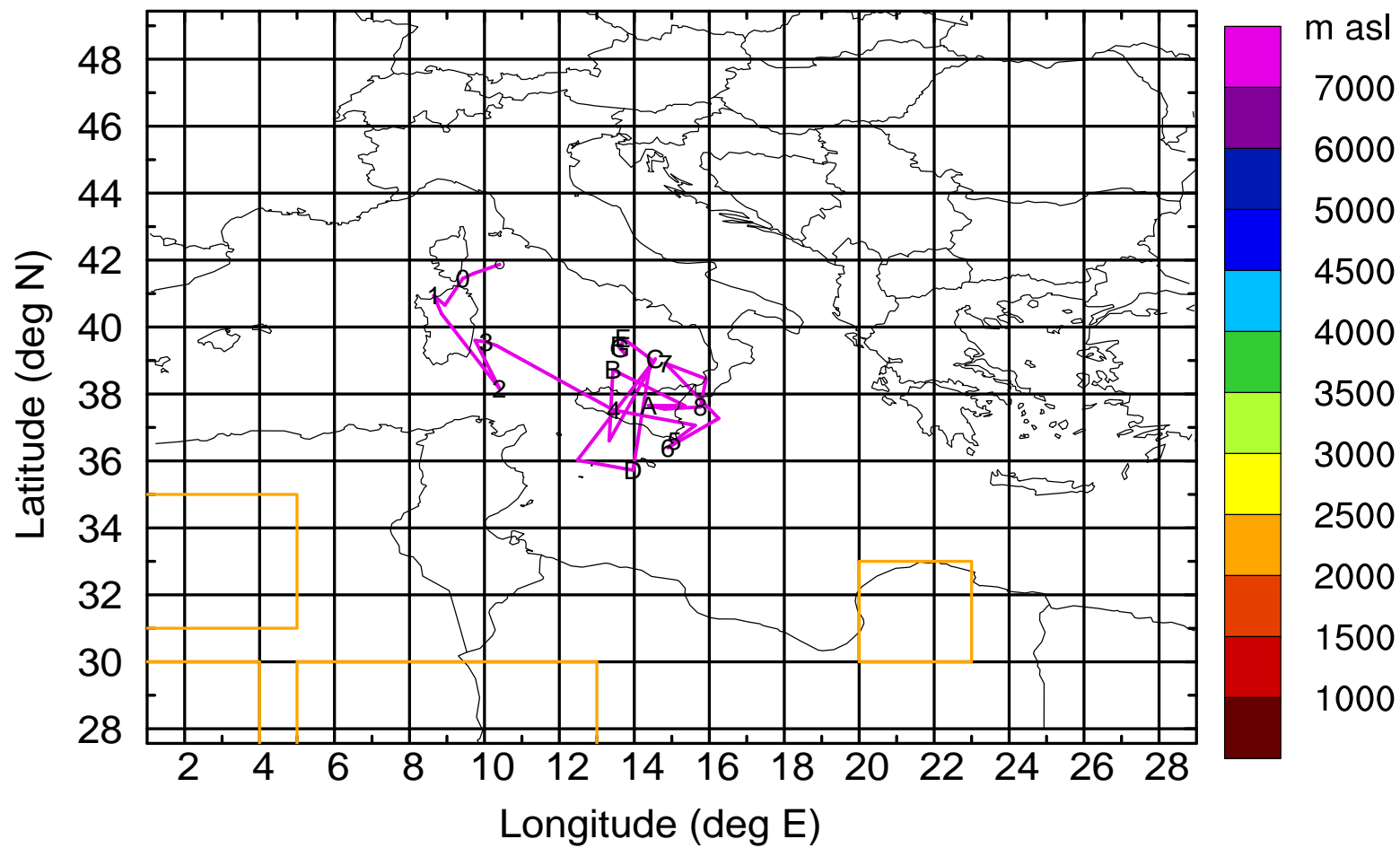
Level #4 of flight 170414a

BWD 20170414/05 -76H = 11/01 UTC



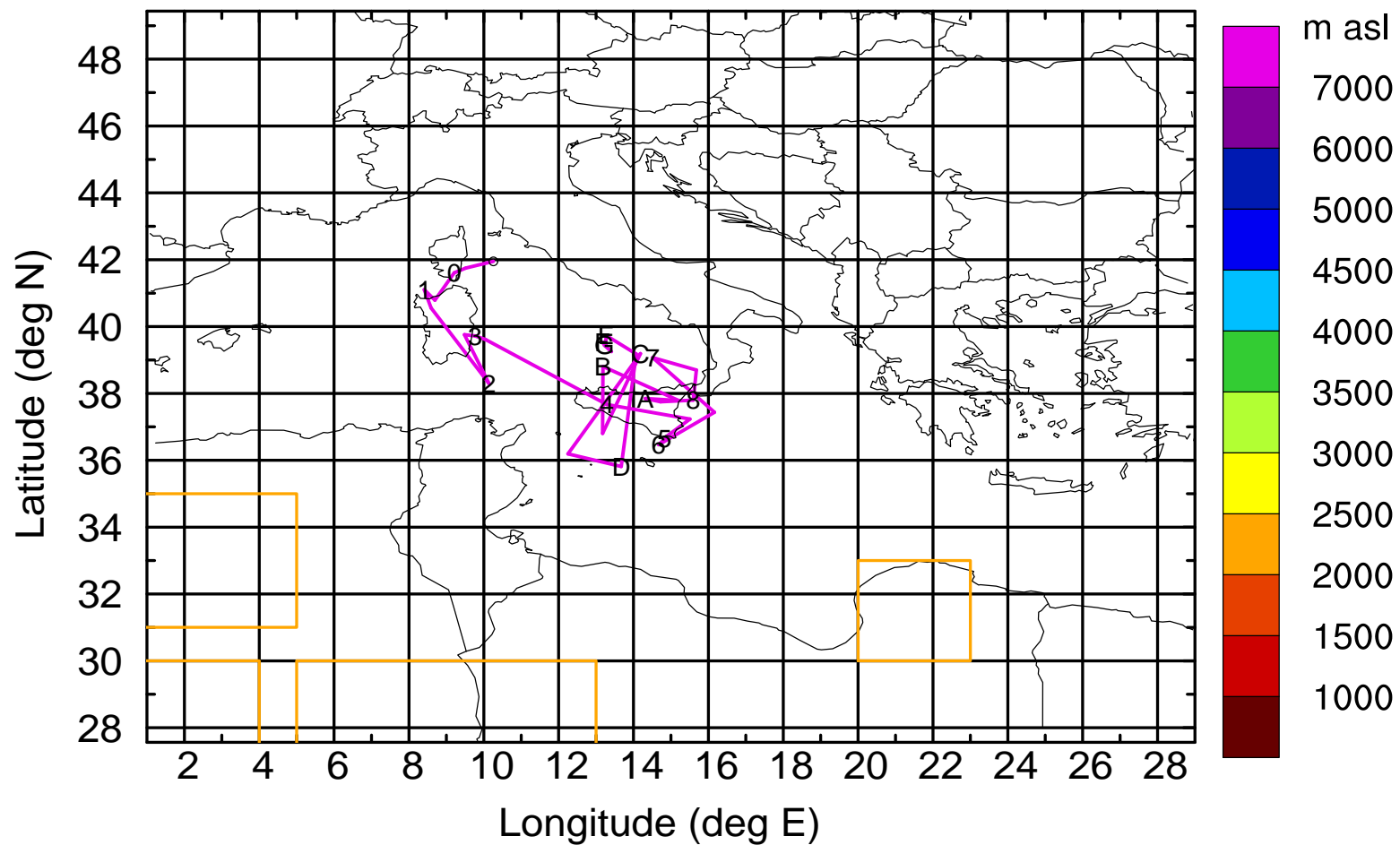
Level #4 of flight 170414a

BWD 20170414/05 -77H = 11/00 UTC



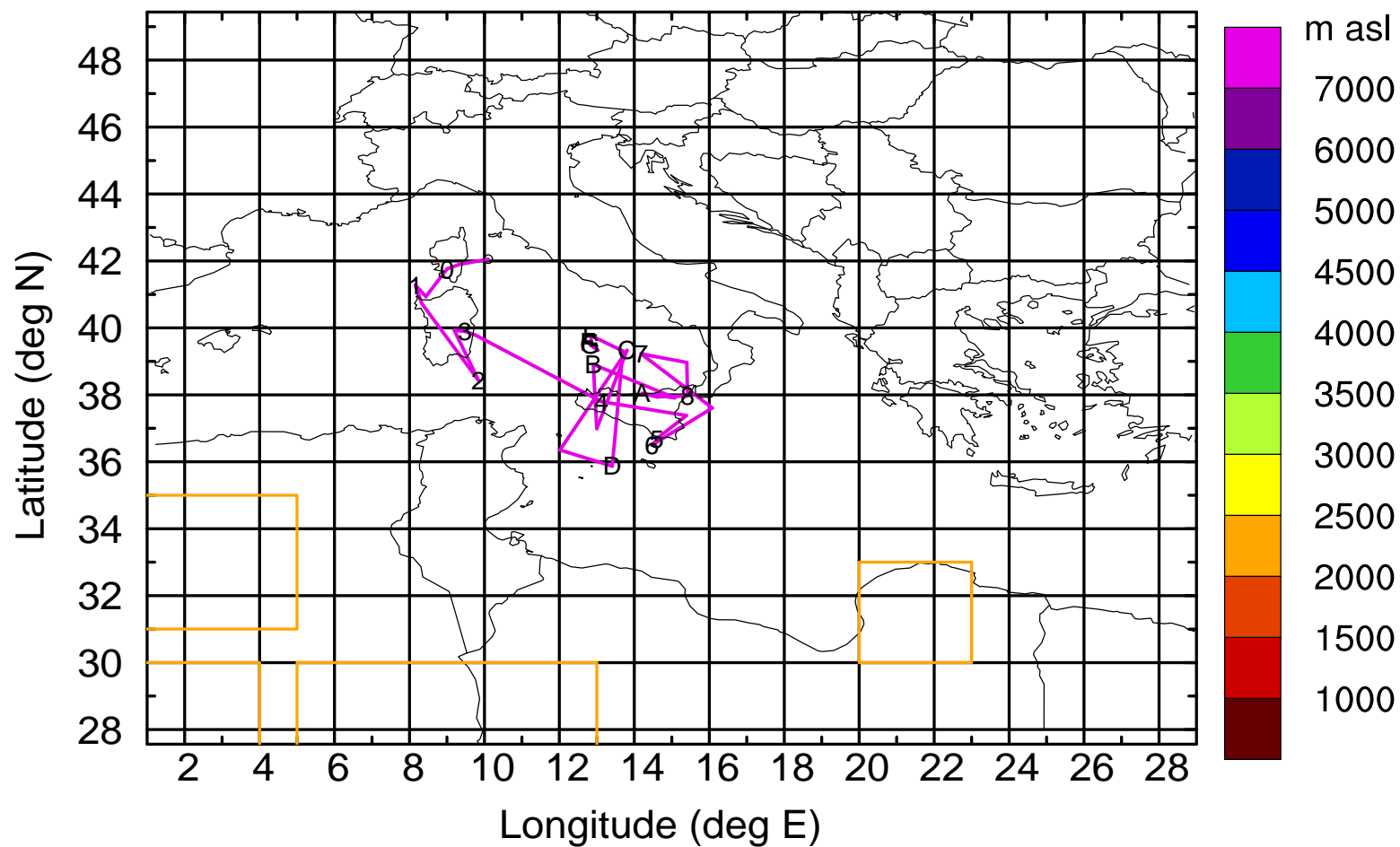
Level #4 of flight 170414a

BWD 20170414/05 -78H = 10/23 UTC



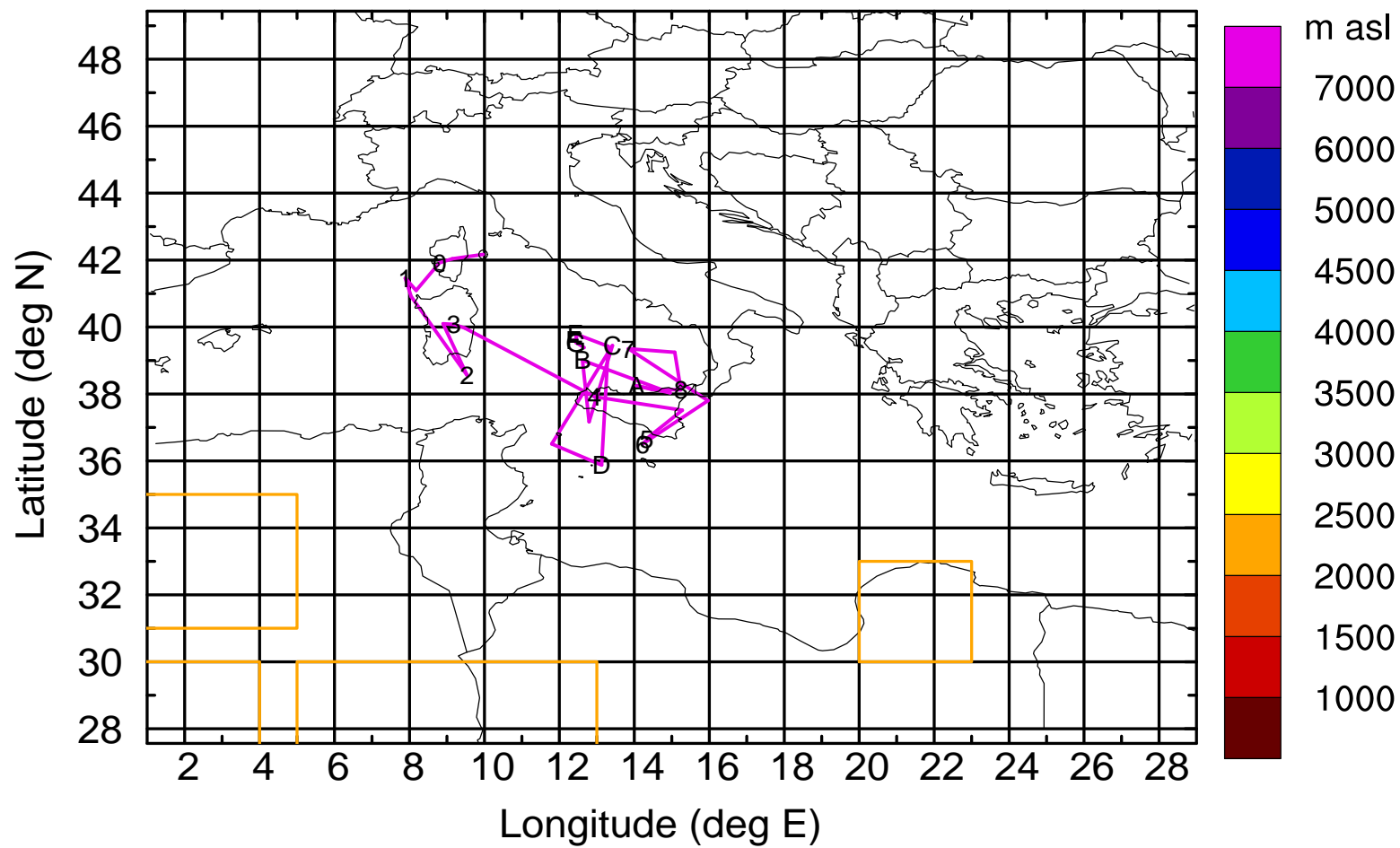
Level #4 of flight 170414a

BWD 20170414/05 -79H = 10/22 UTC



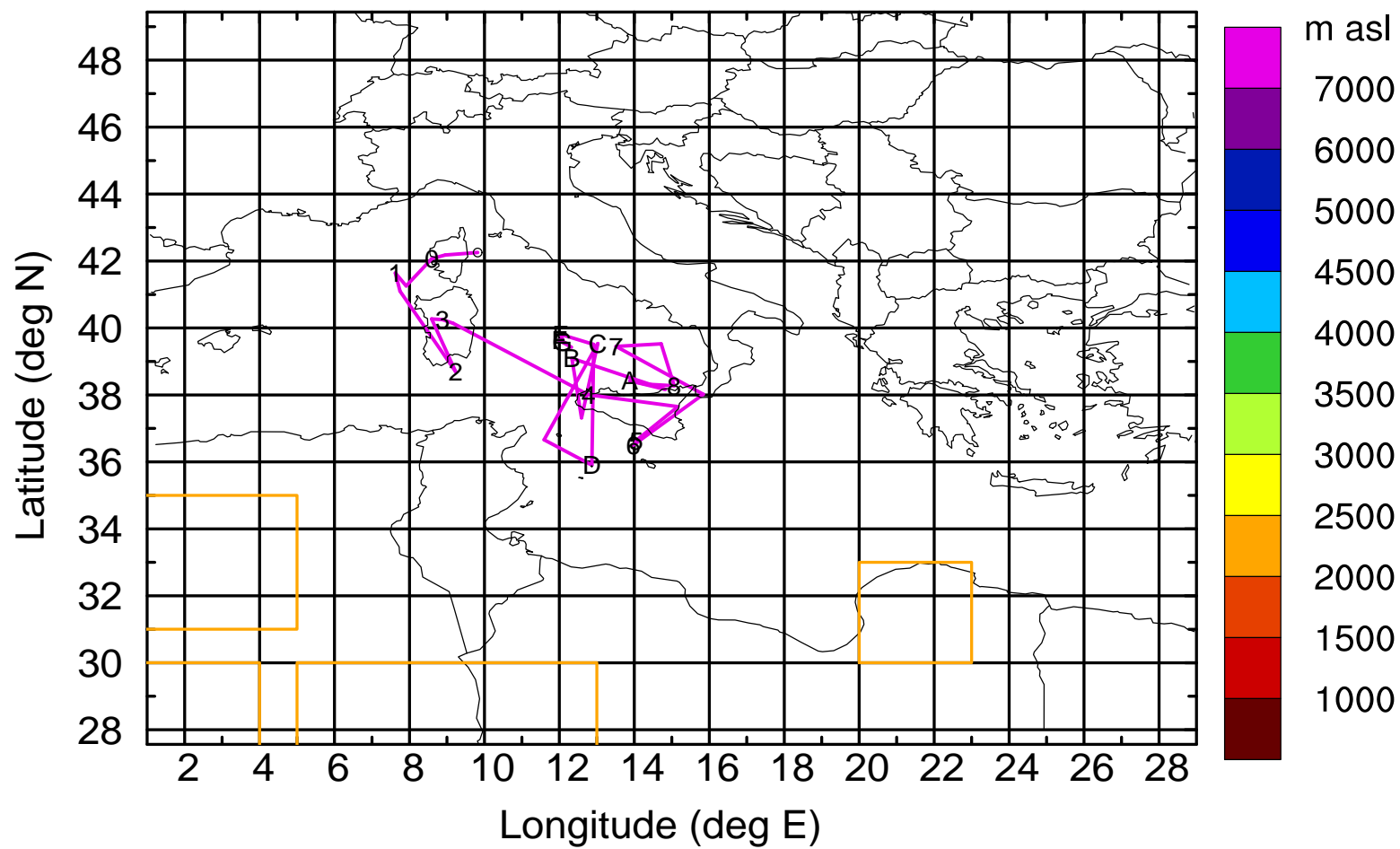
Level #4 of flight 170414a

BWD 20170414/05 -80H = 10/21 UTC



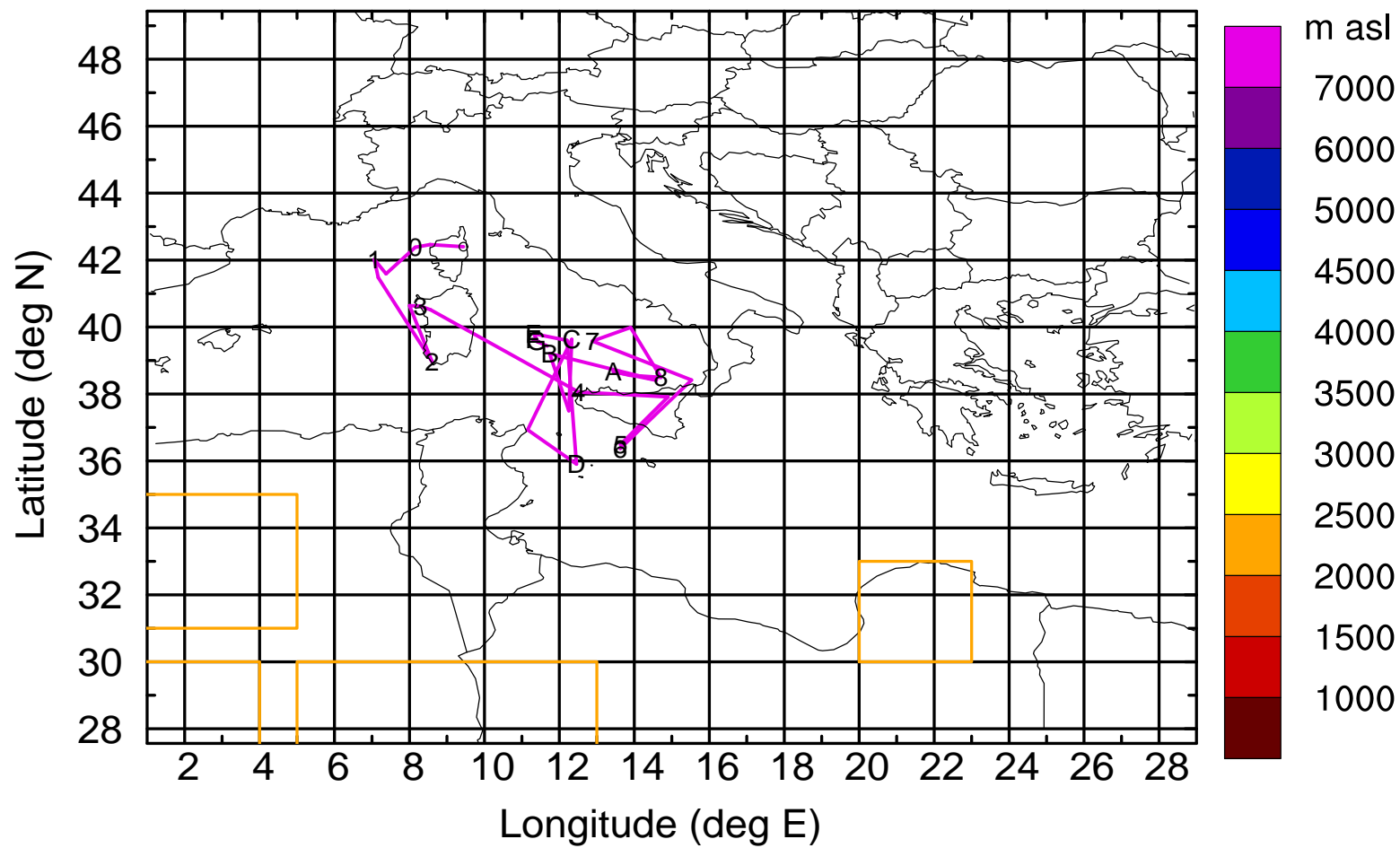
Level #4 of flight 170414a

BWD 20170414/05 -81H = 10/20 UTC



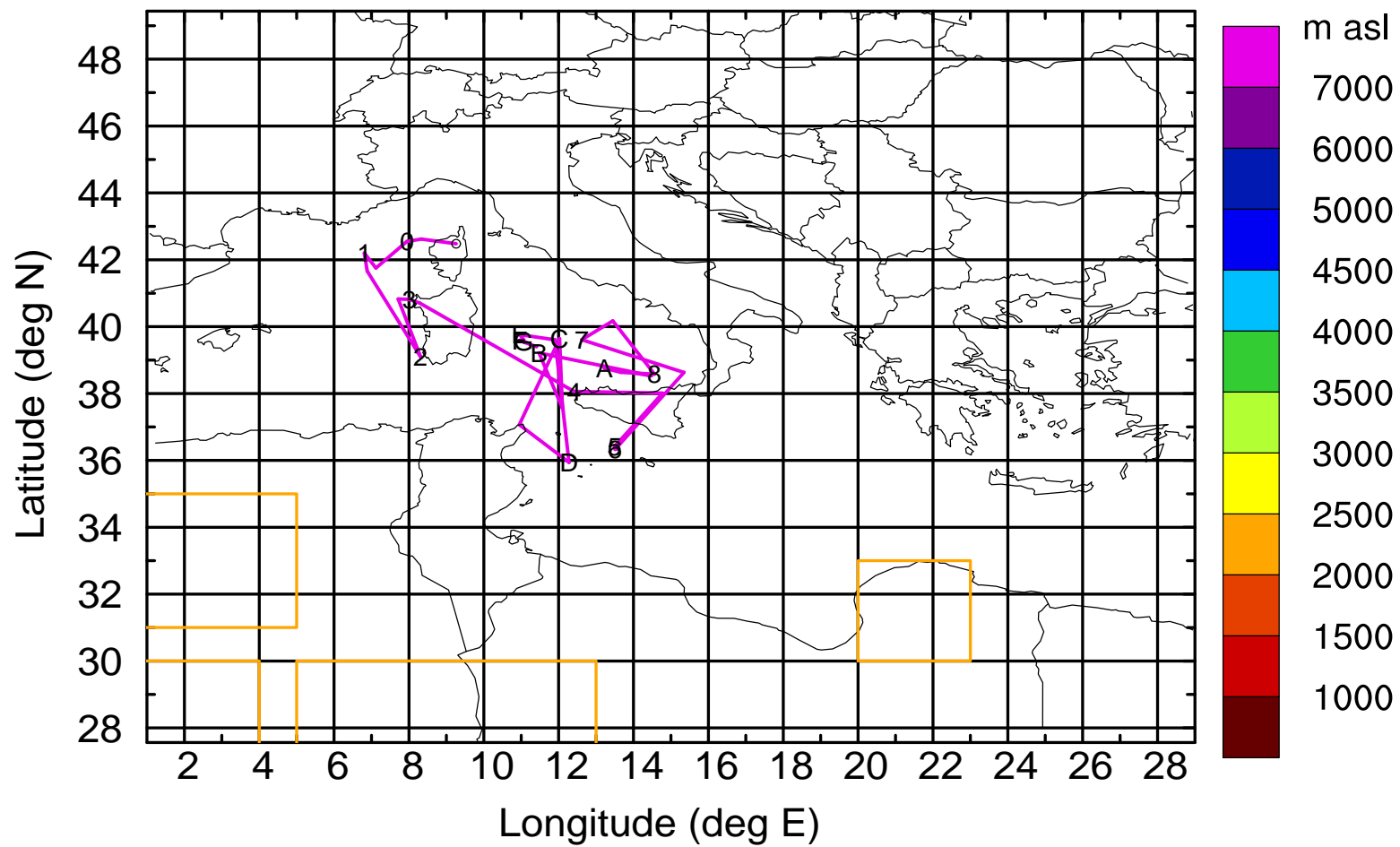
Level #4 of flight 170414a

BWD 20170414/05 -83H = 10/18 UTC



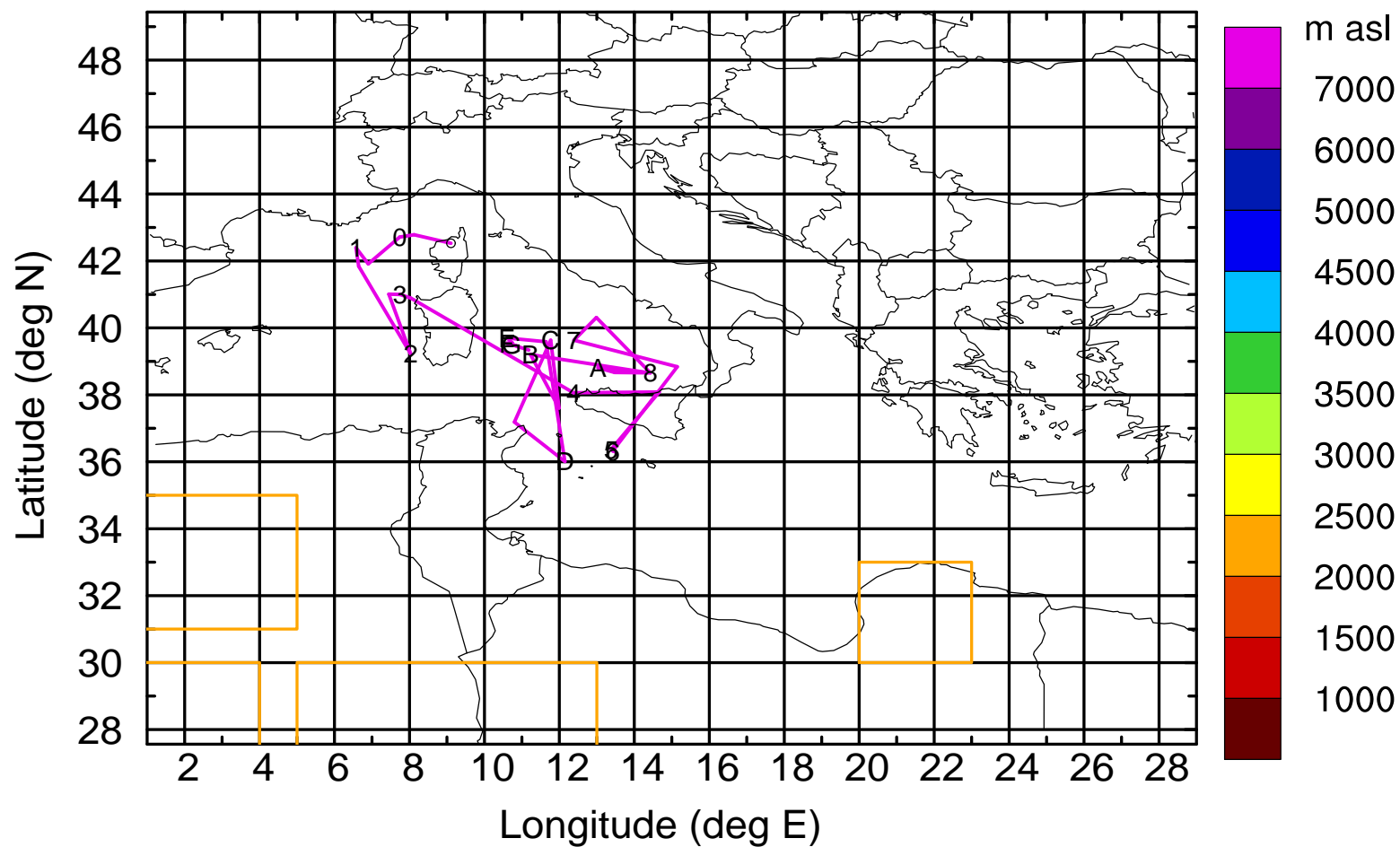
Level #4 of flight 170414a

BWD 20170414/05 -84H = 10/17 UTC



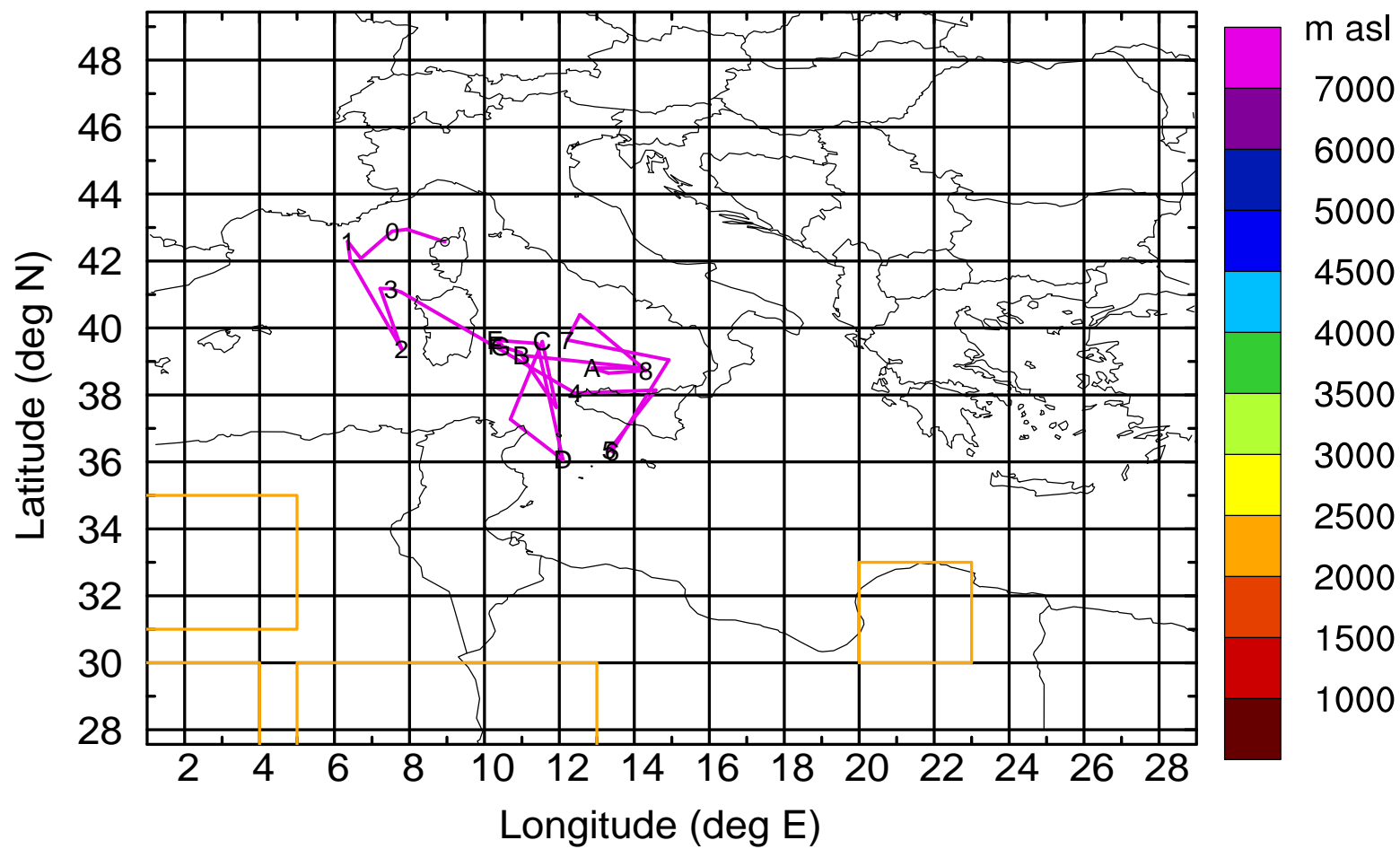
Level #4 of flight 170414a

BWD 20170414/05 -85H = 10/16 UTC



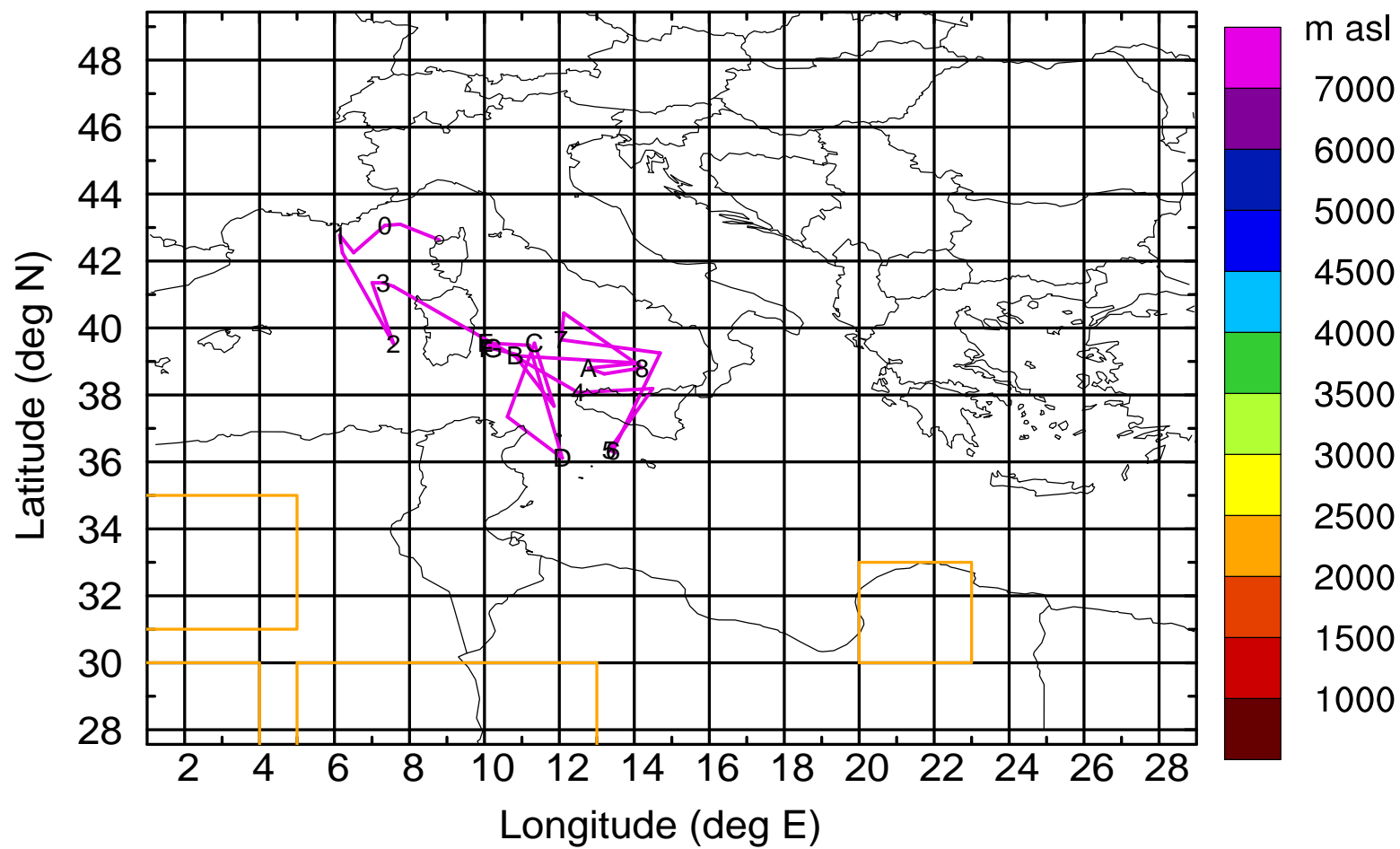
Level #4 of flight 170414a

BWD 20170414/05 -86H = 10/15 UTC



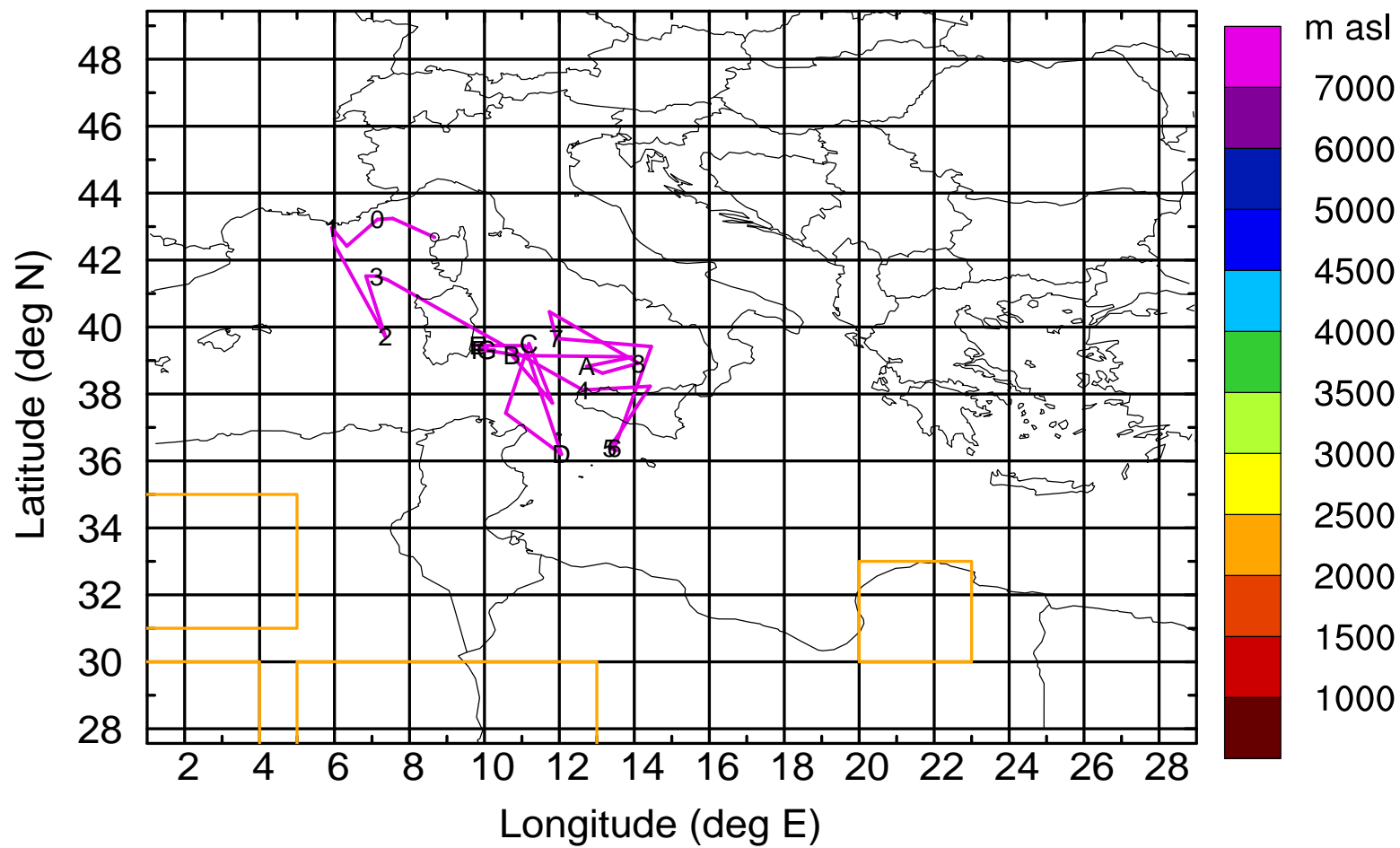
Level #4 of flight 170414a

BWD 20170414/05 -87H = 10/14 UTC



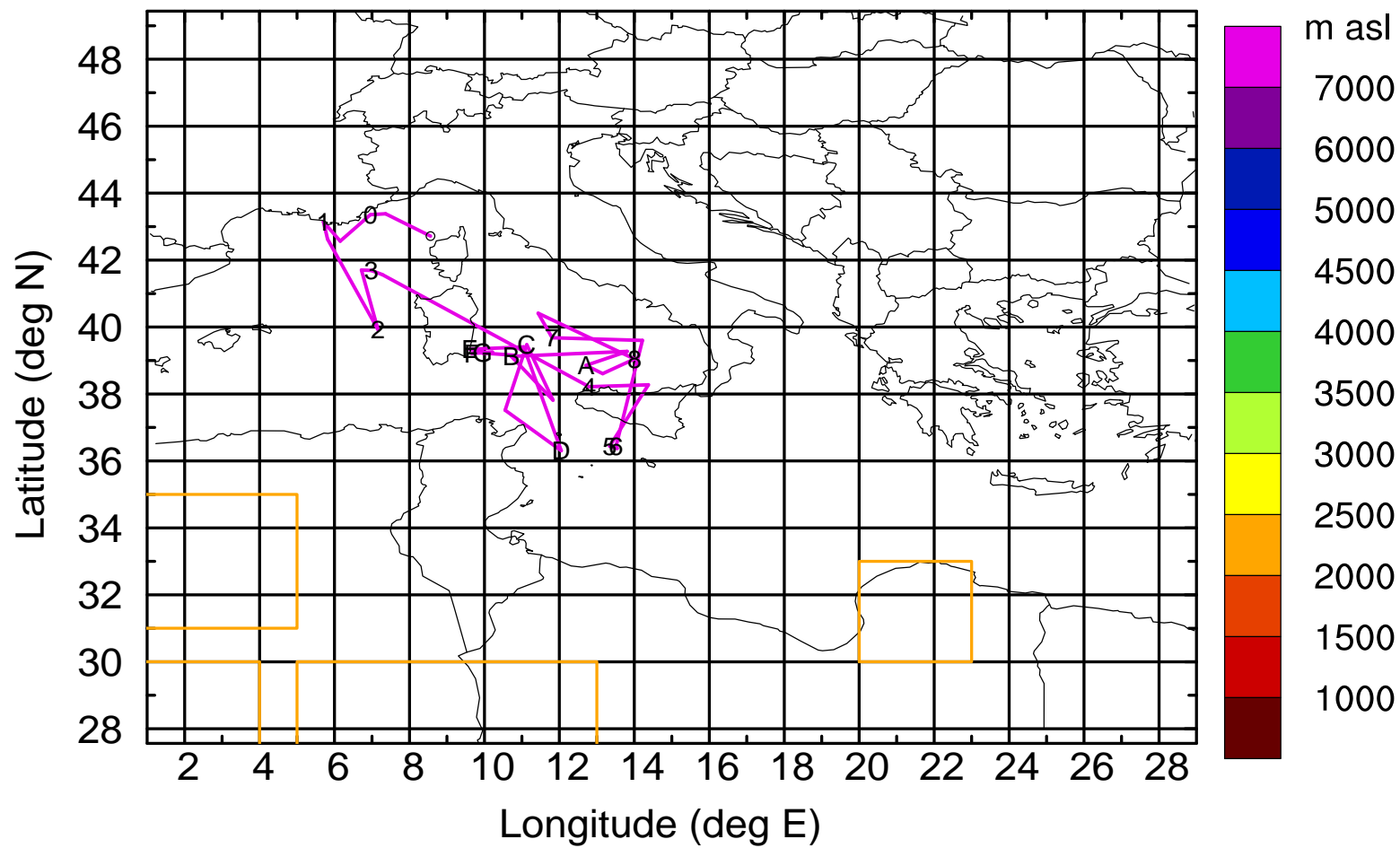
Level #4 of flight 170414a

BWD 20170414/05 -88H = 10/13 UTC



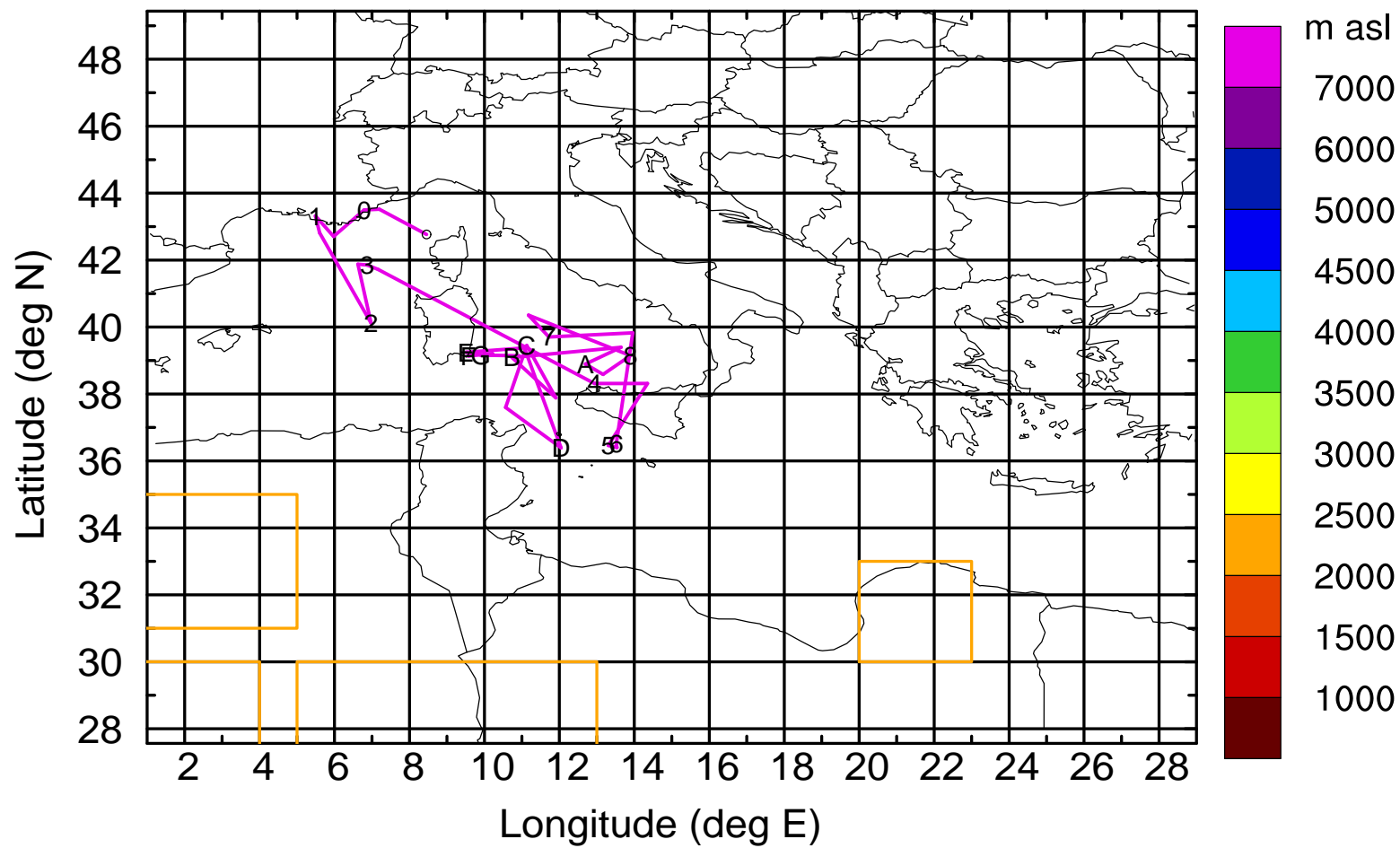
Level #4 of flight 170414a

BWD 20170414/05 -89H = 10/12 UTC



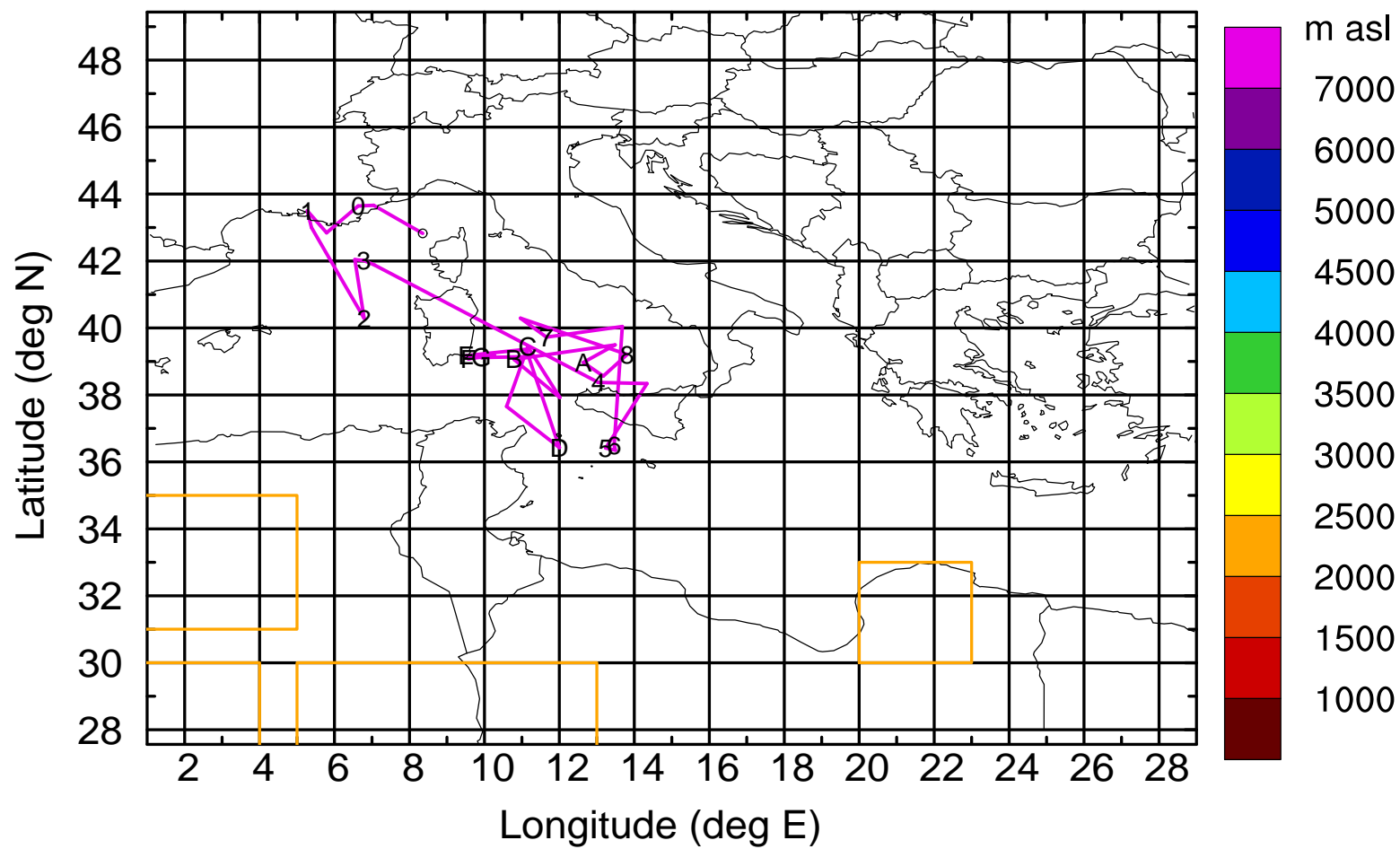
Level #4 of flight 170414a

BWD 20170414/05 -90H = 10/11 UTC



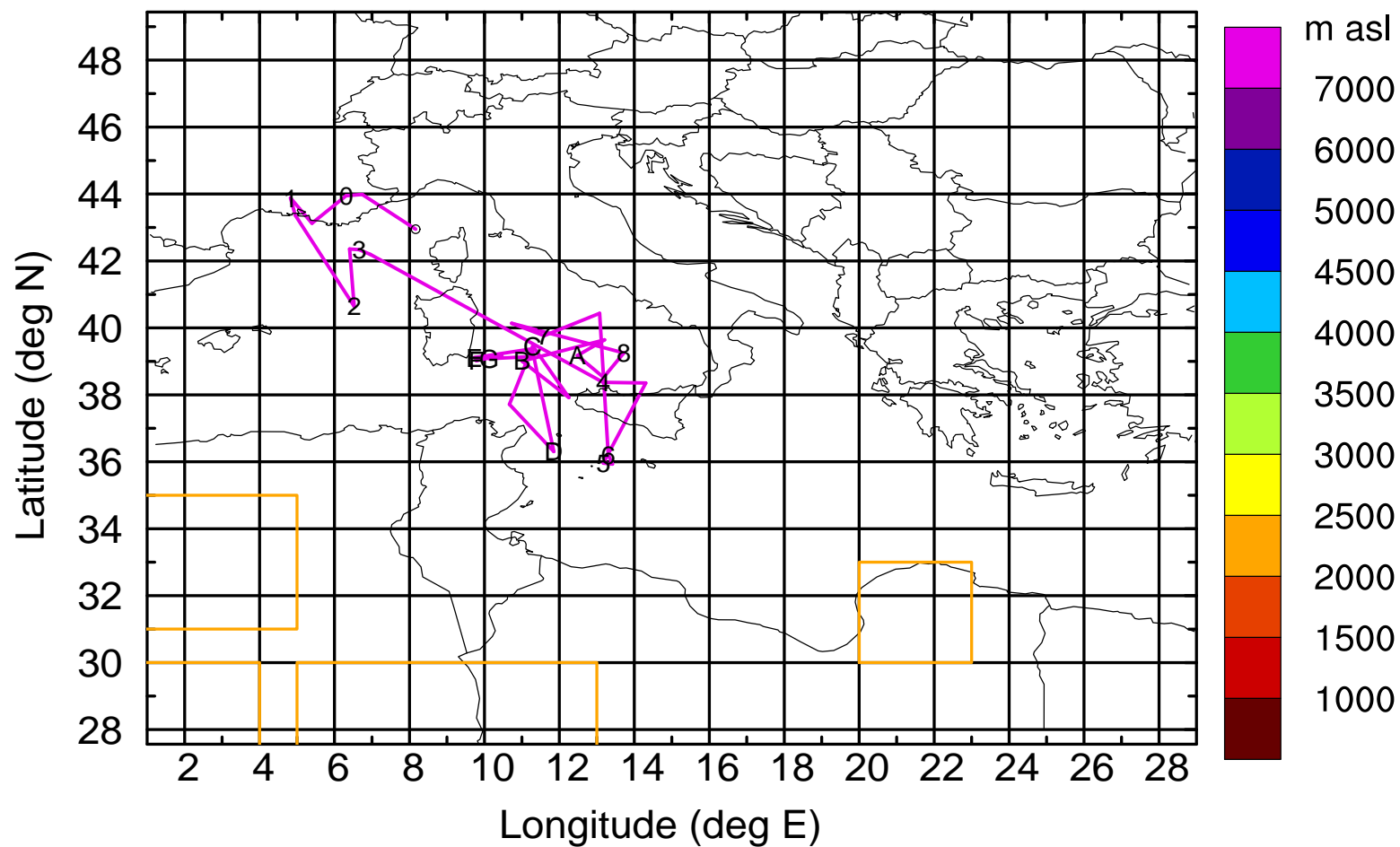
Level #4 of flight 170414a

BWD 20170414/05 -91H = 10/10 UTC



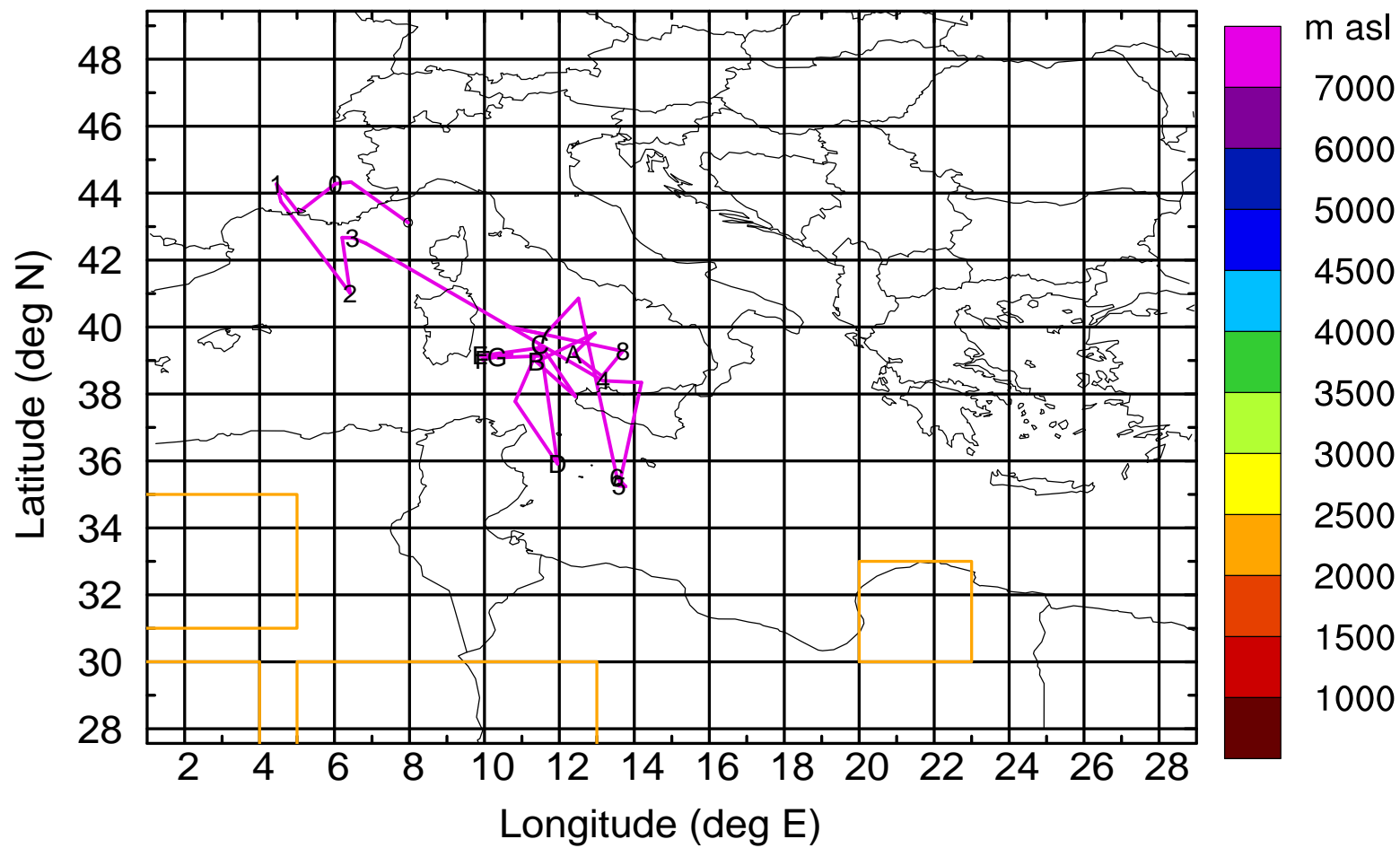
Level #4 of flight 170414a

BWD 20170414/05 -93H = 10/08 UTC



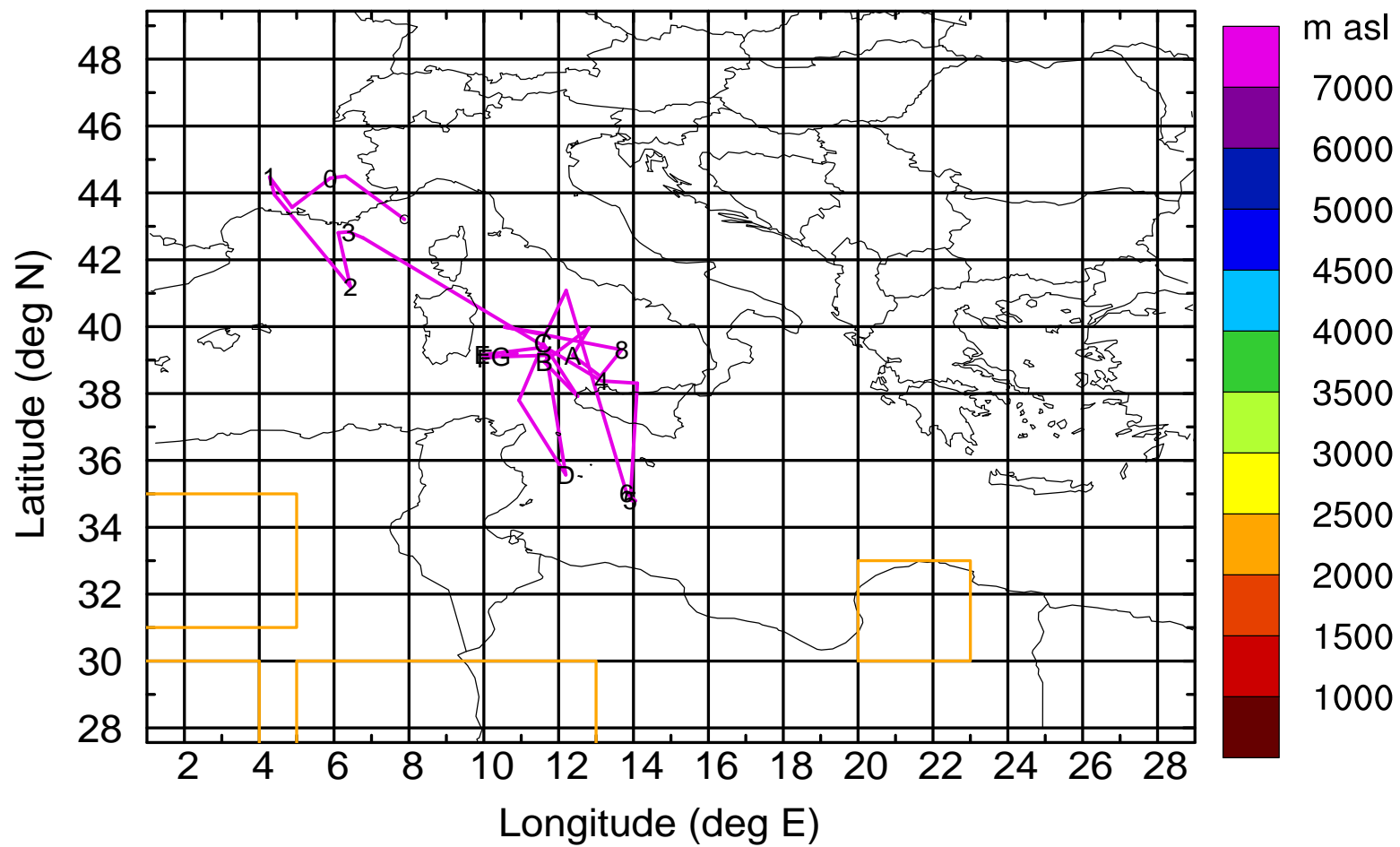
Level #4 of flight 170414a

BWD 20170414/05 -95H = 10/06 UTC



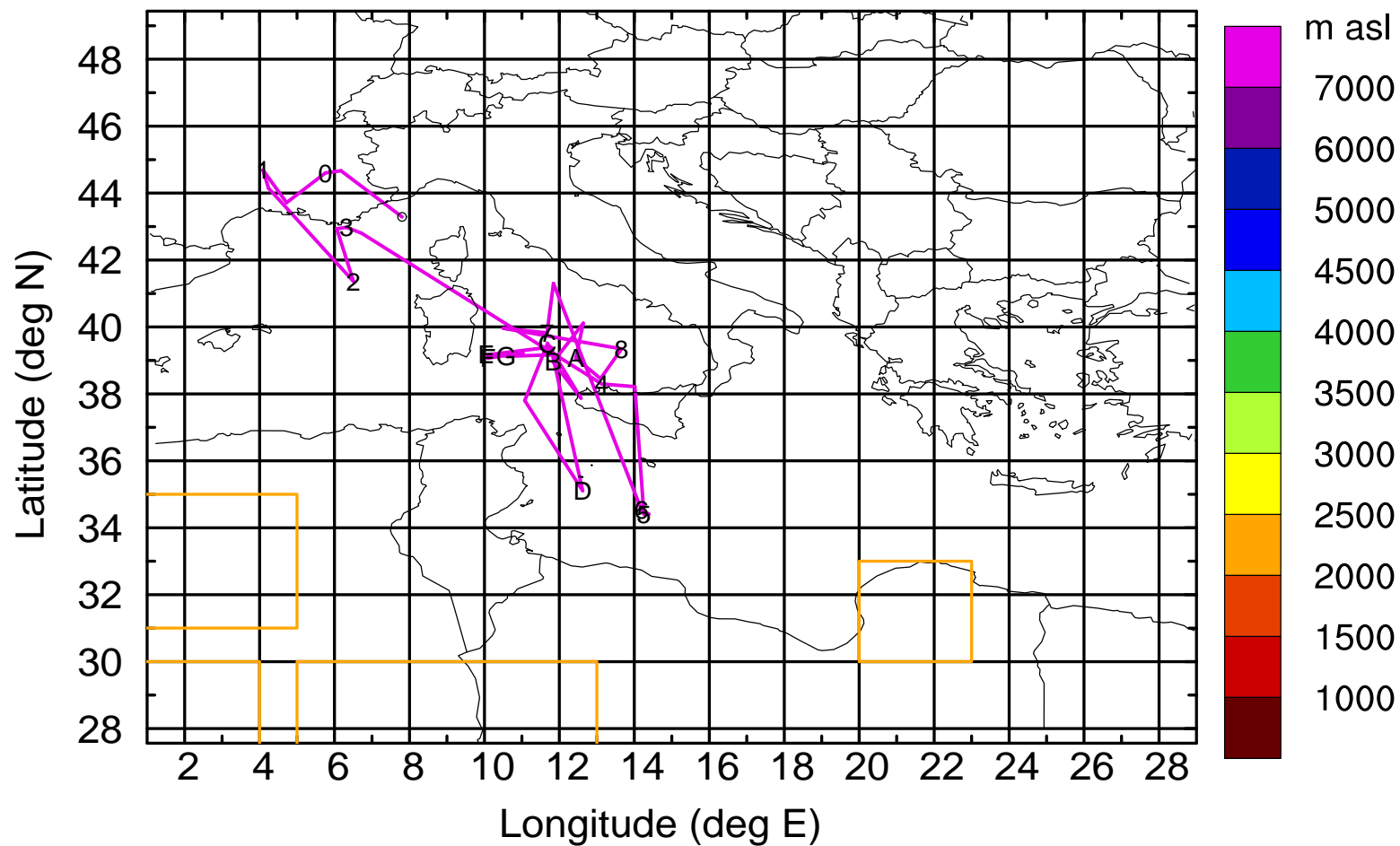
Level #4 of flight 170414a

BWD 20170414/05 -96H = 10/05 UTC



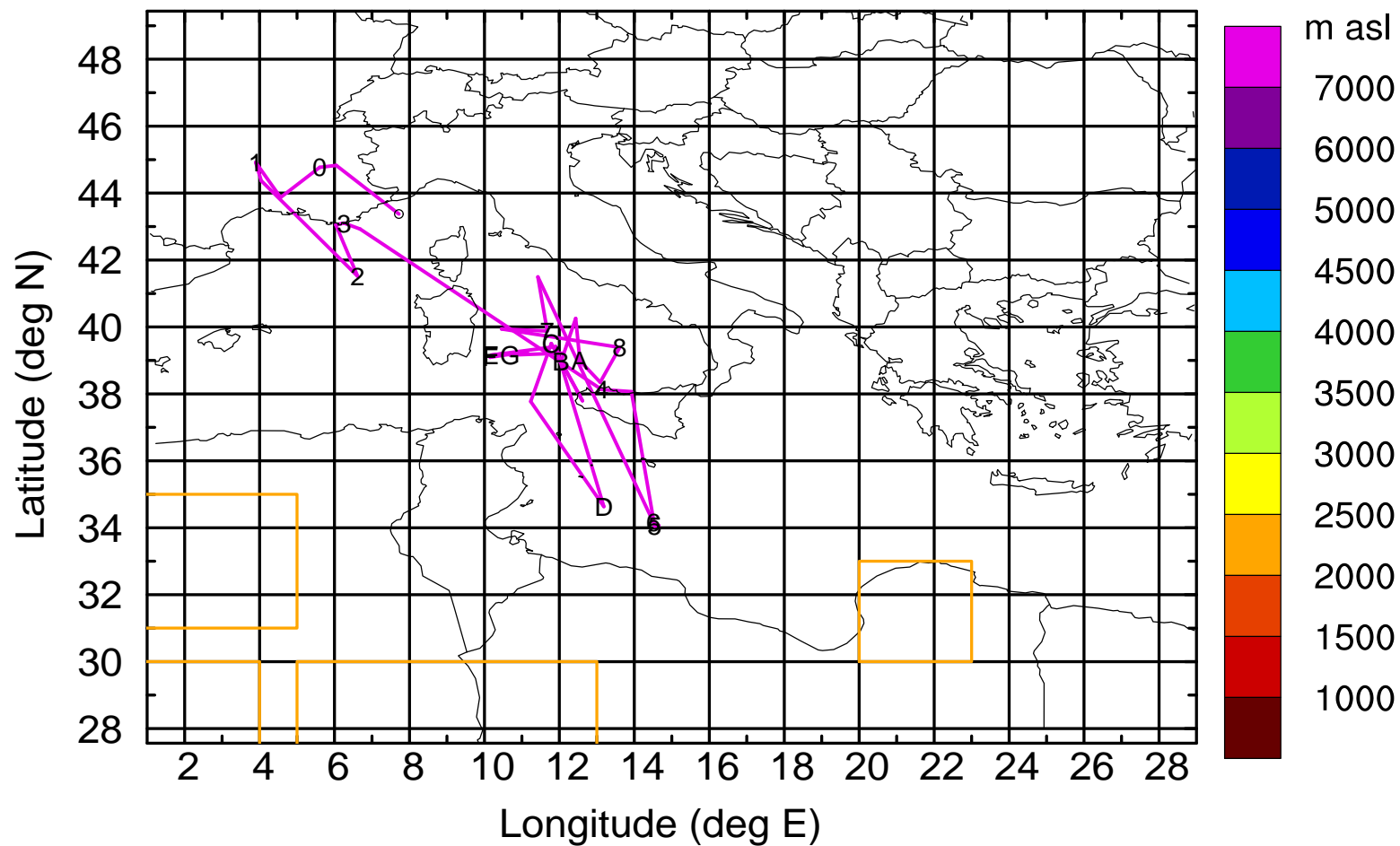
Level #4 of flight 170414a

BWD 20170414/05 -97H = 10/04 UTC



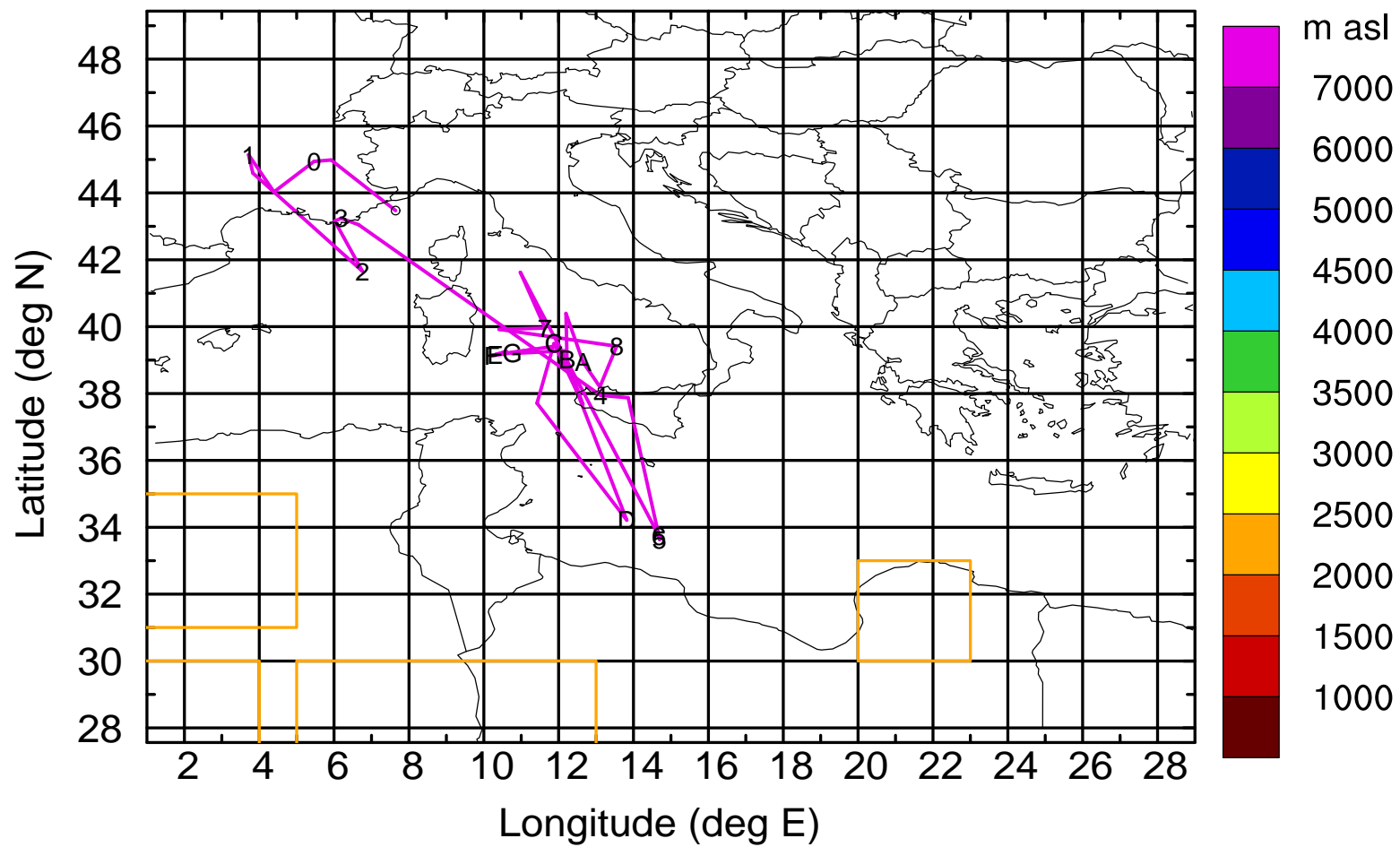
Level #4 of flight 170414a

BWD 20170414/05 -98H = 10/03 UTC



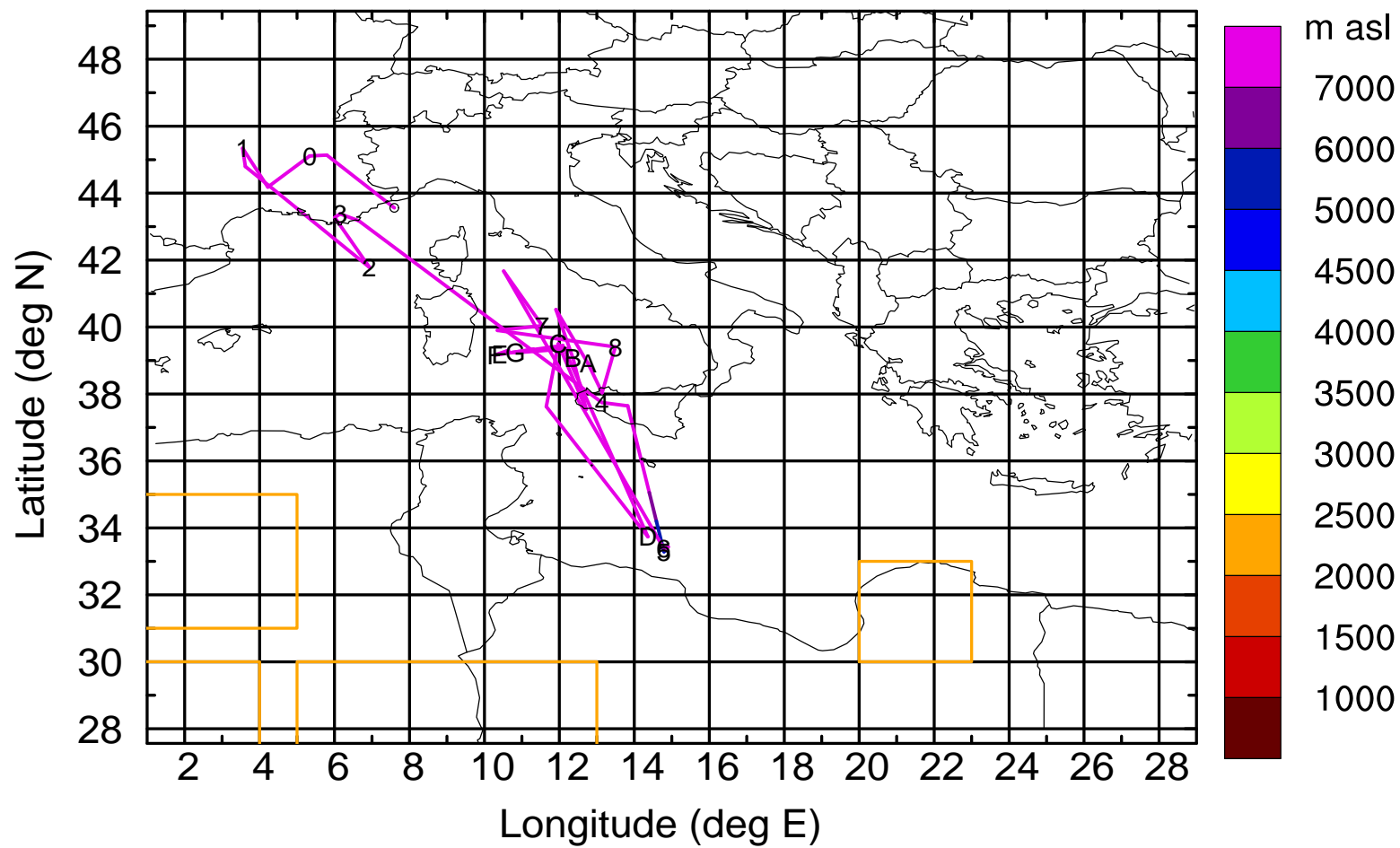
Level #4 of flight 170414a

BWD 20170414/05 -99H = 10/02 UTC



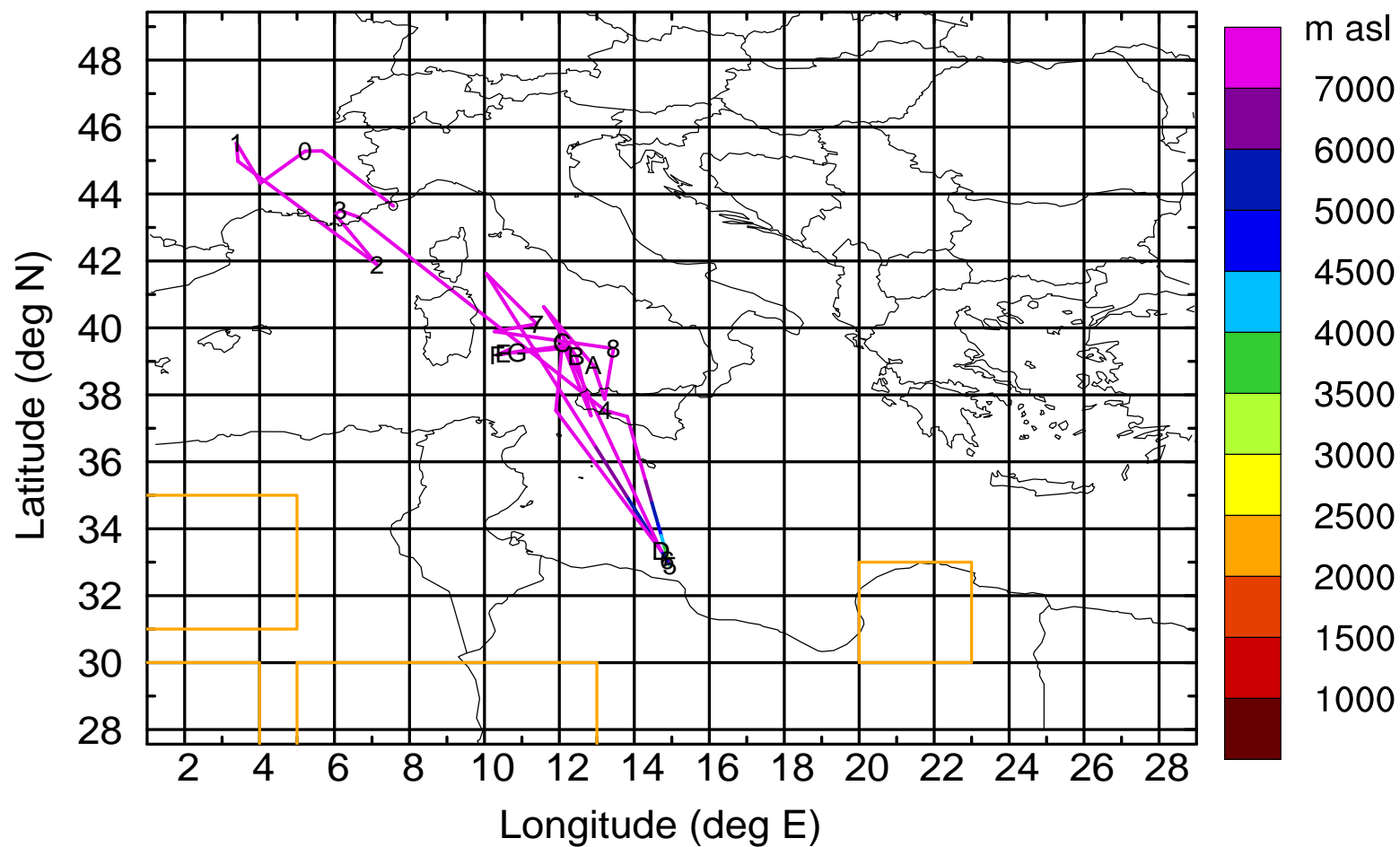
Level #4 of flight 170414a

BWD 20170414/05-100H = 10/01 UTC



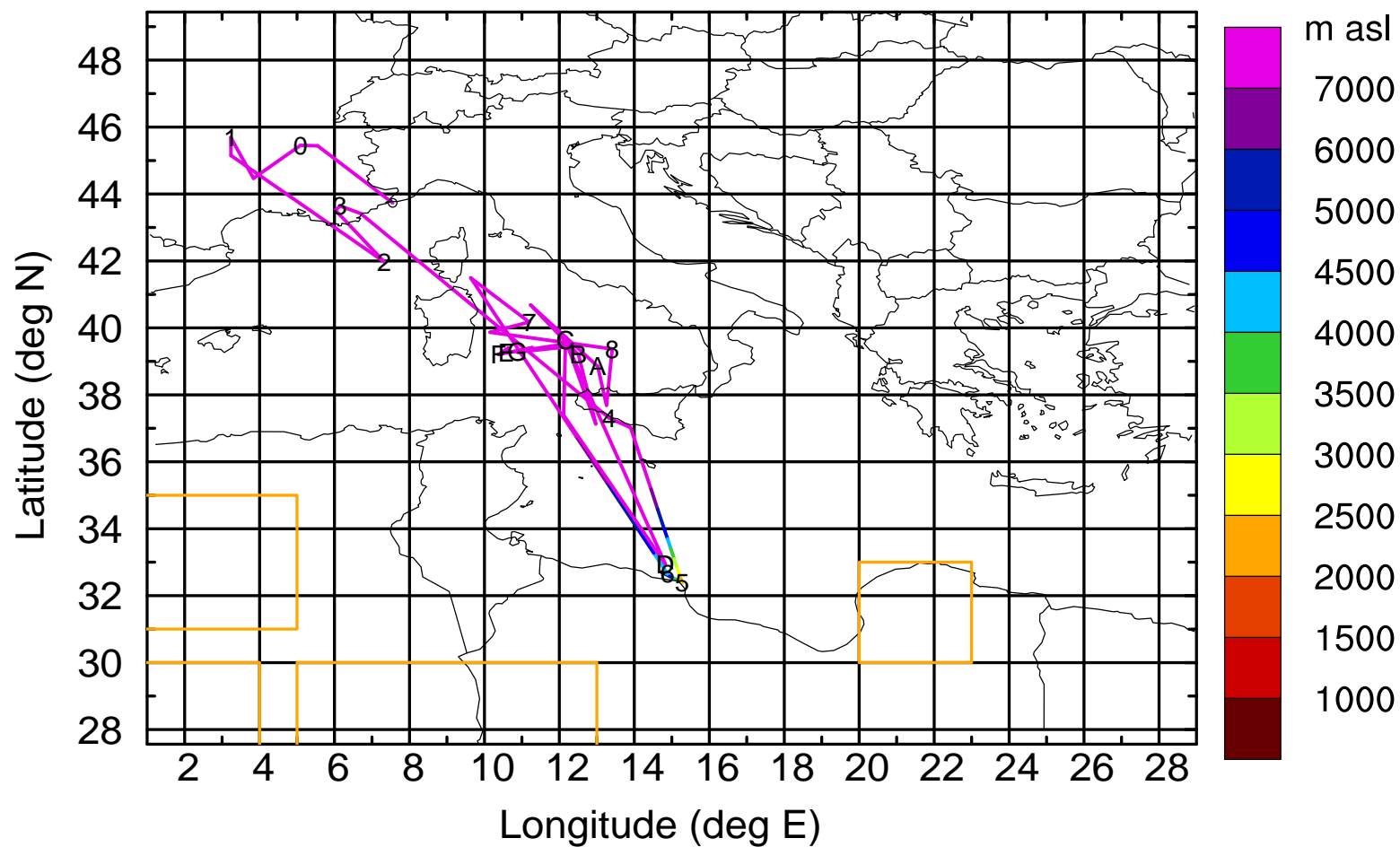
Level #4 of flight 170414a

BWD 20170414/05-101H = 10/00 UTC



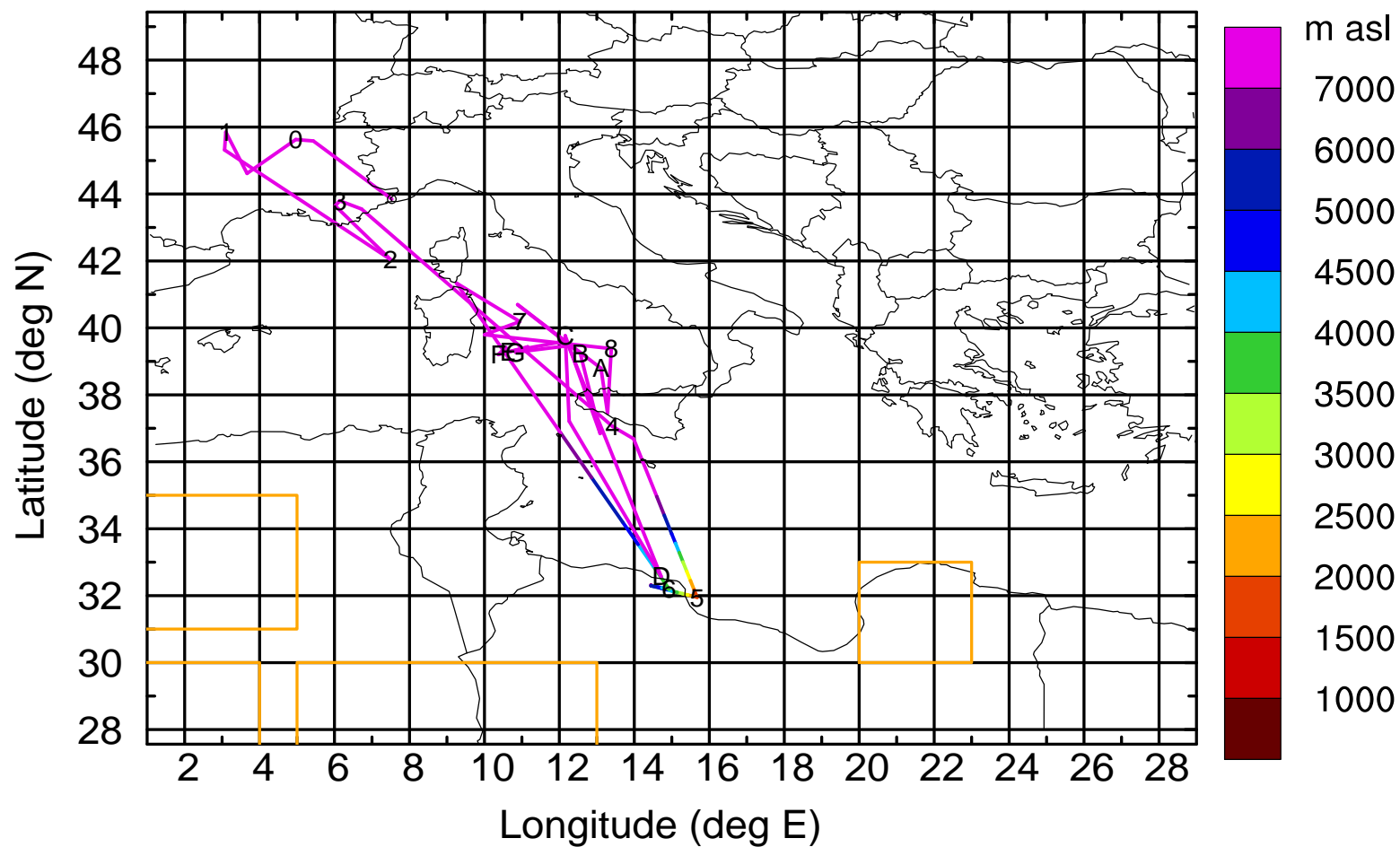
Level #4 of flight 170414a

BWD 20170414/05-102H = 09/23 UTC



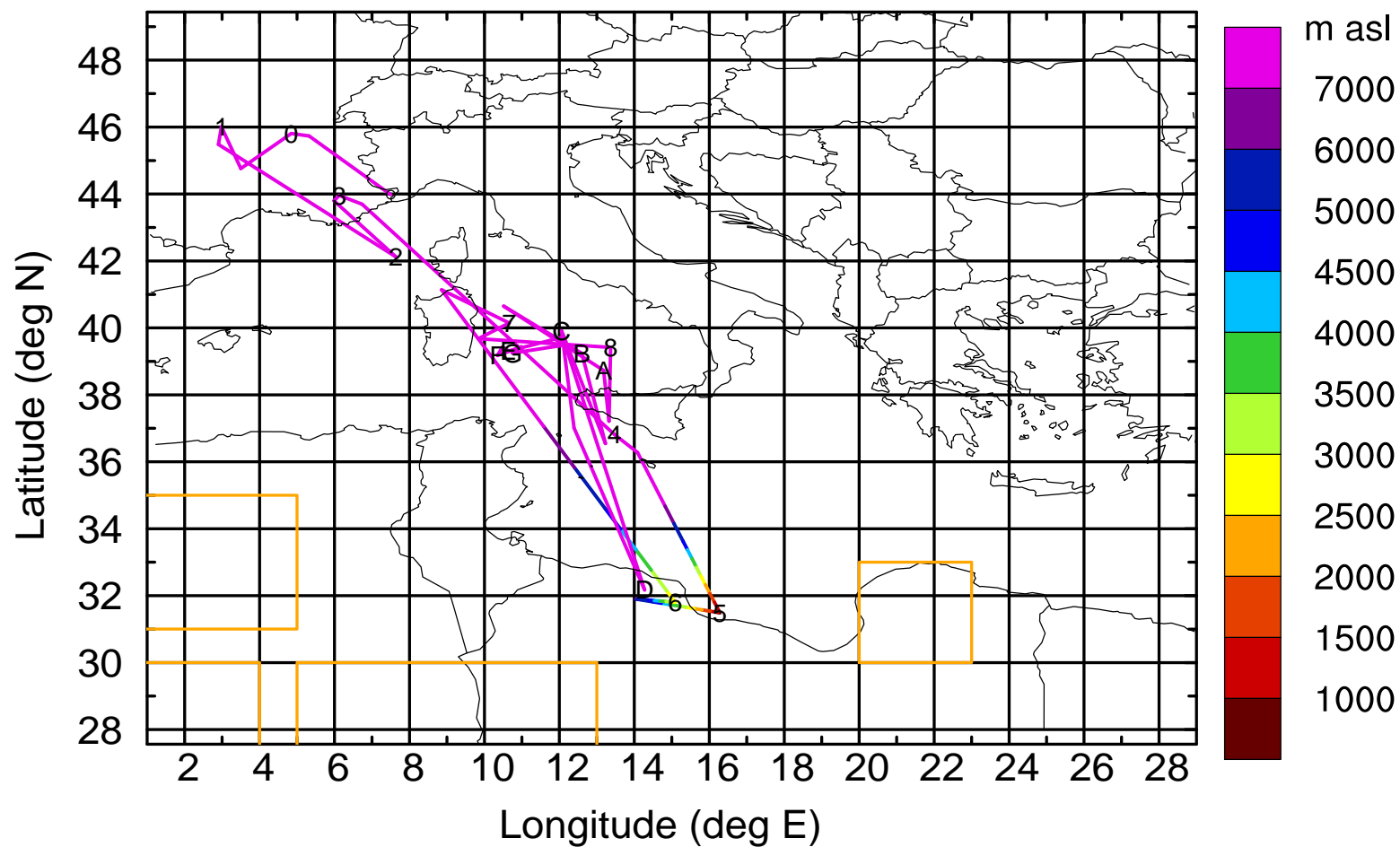
Level #4 of flight 170414a

BWD 20170414/05-103H = 09/22 UTC



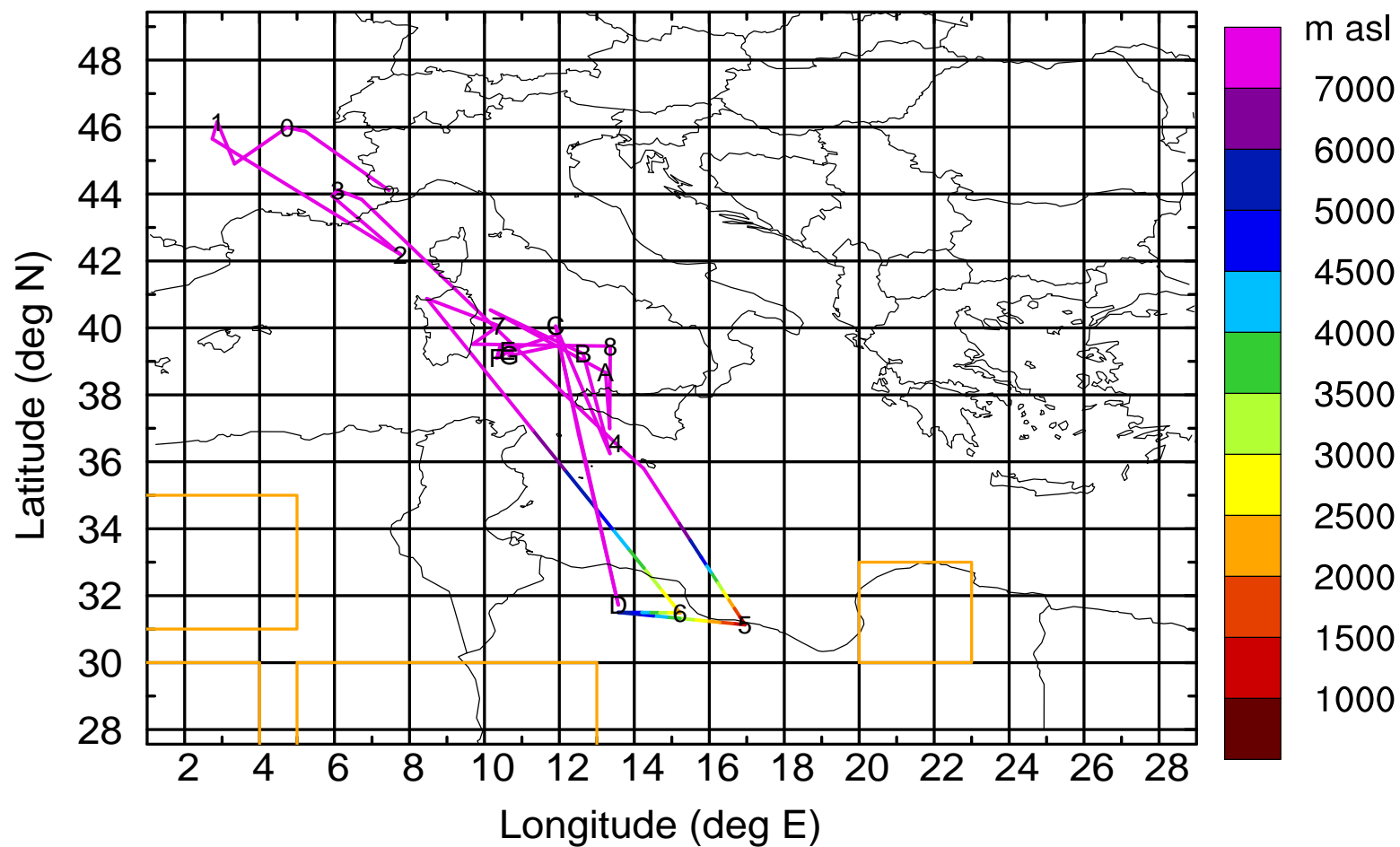
Level #4 of flight 170414a

BWD 20170414/05-104H = 09/21 UTC



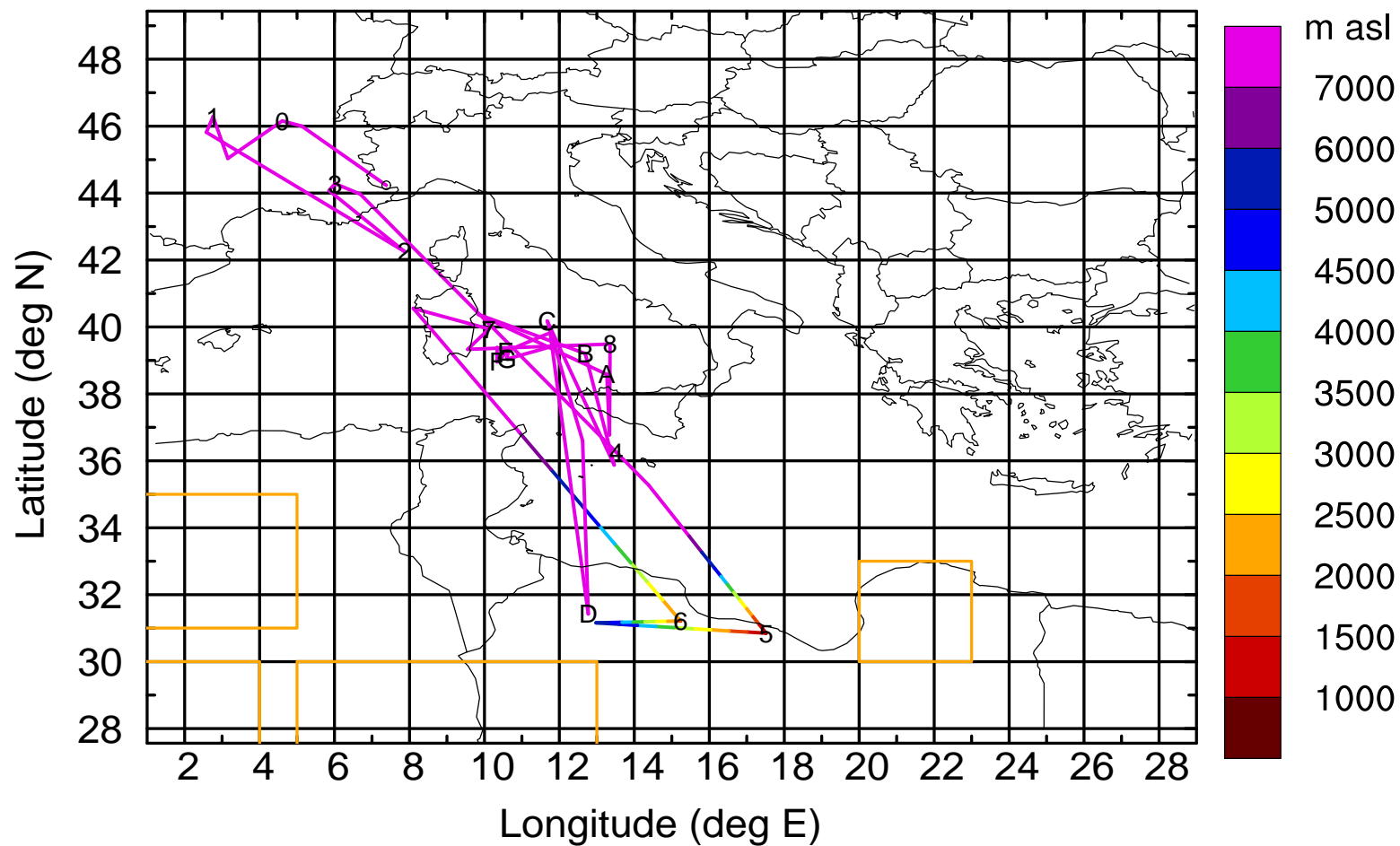
Level #4 of flight 170414a

BWD 20170414/05-105H = 09/20 UTC



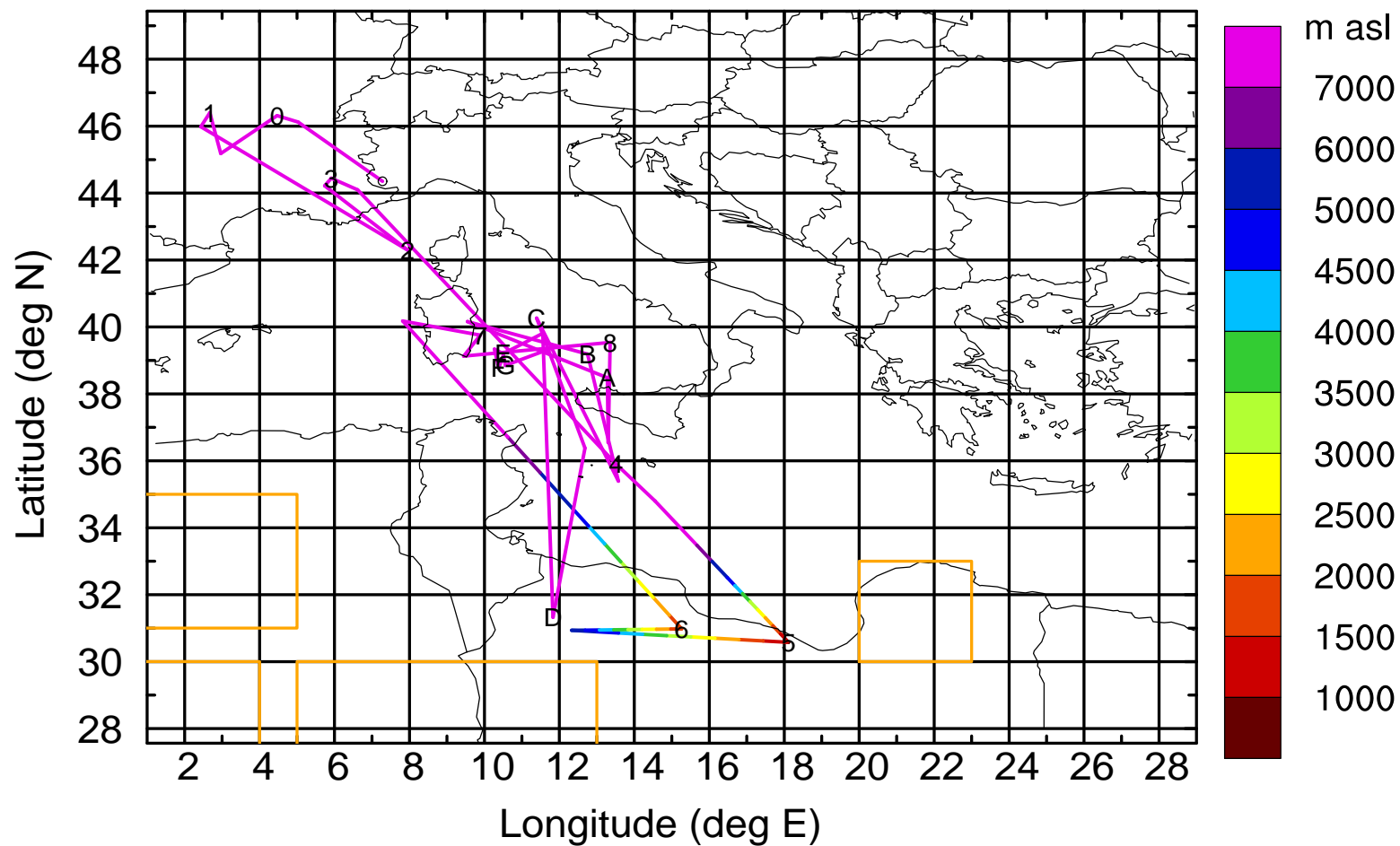
Level #4 of flight 170414a

BWD 20170414/05-106H = 09/19 UTC



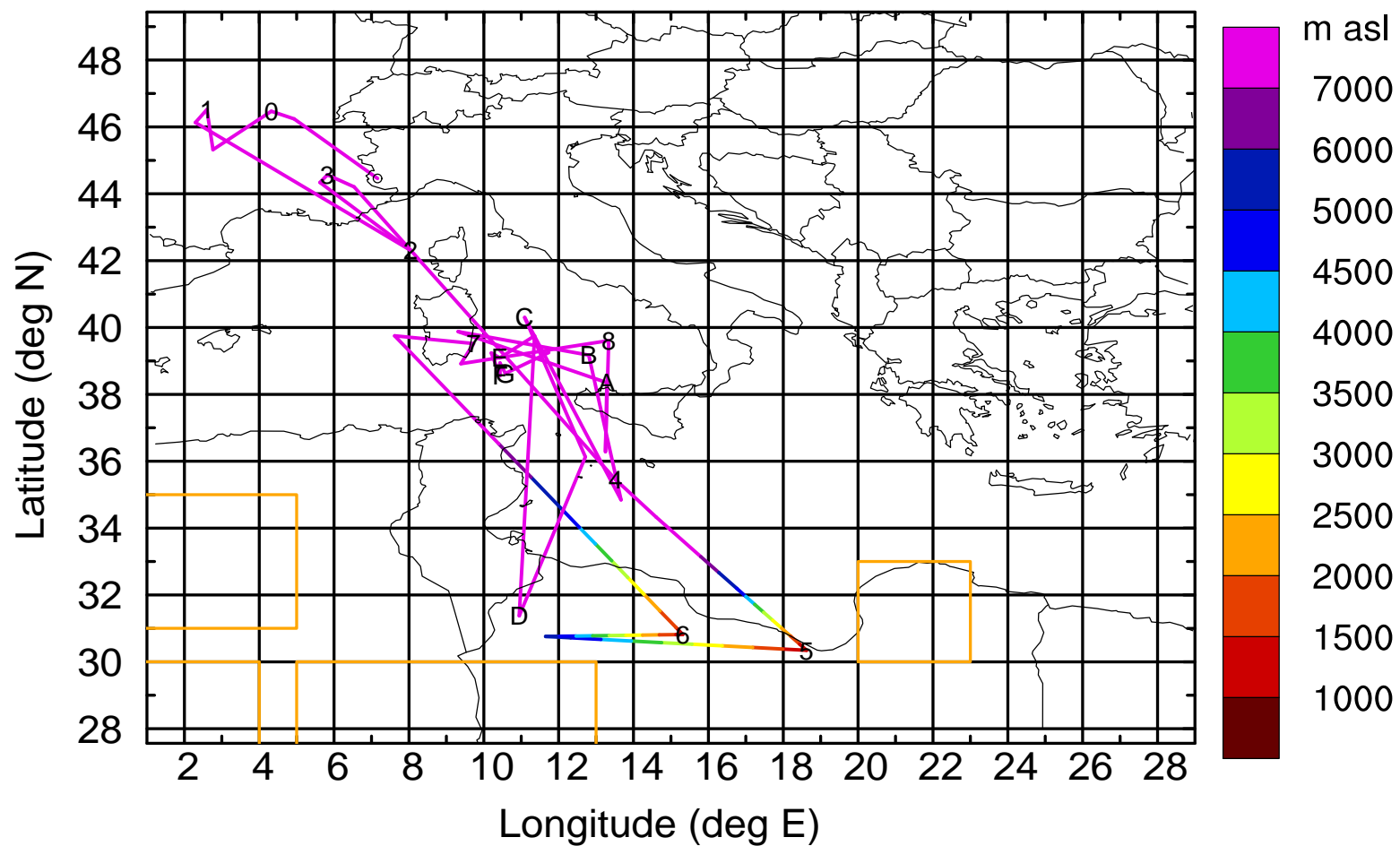
Level #4 of flight 170414a

BWD 20170414/05-107H = 09/18 UTC



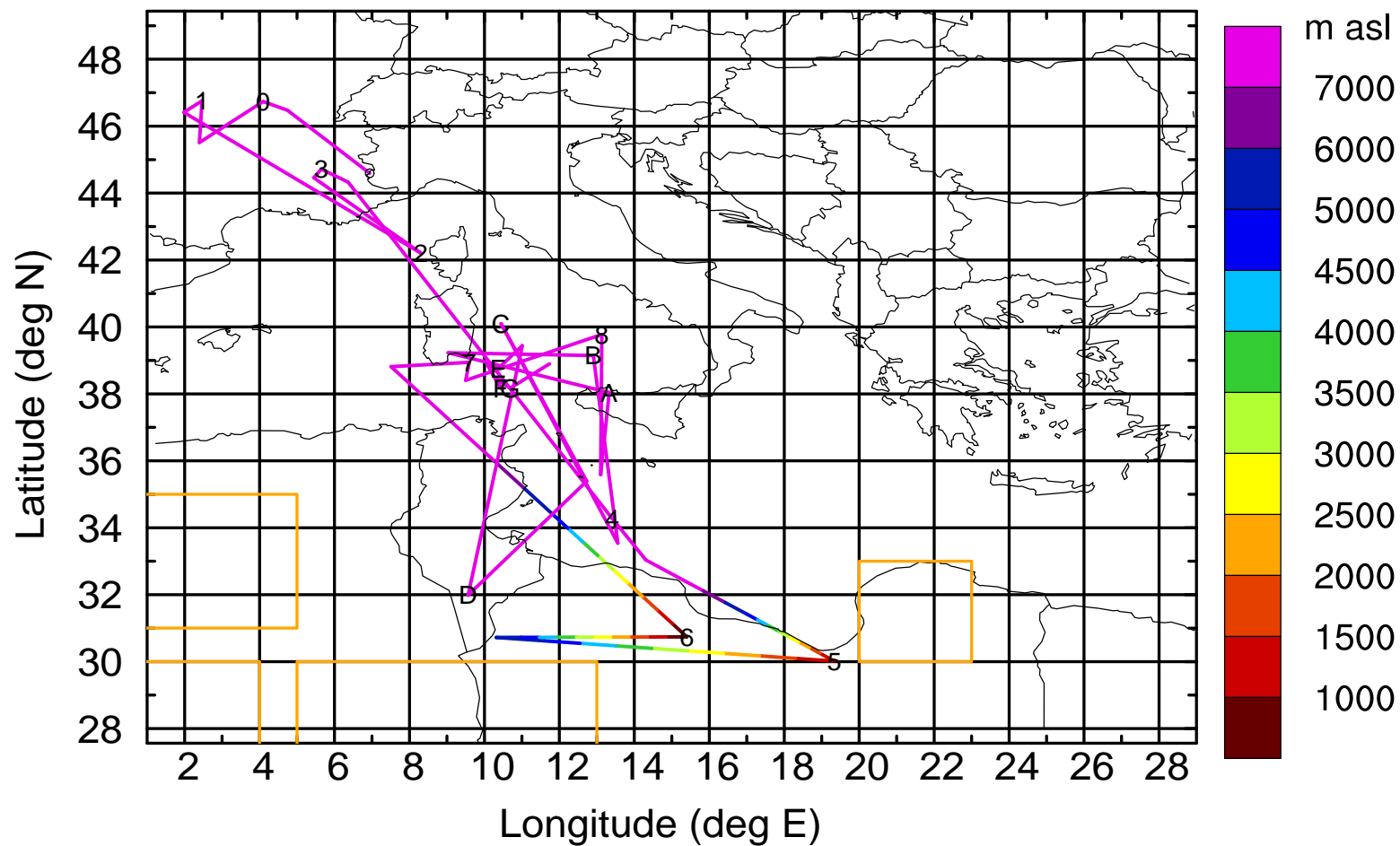
Level #4 of flight 170414a

BWD 20170414/05-108H = 09/17 UTC



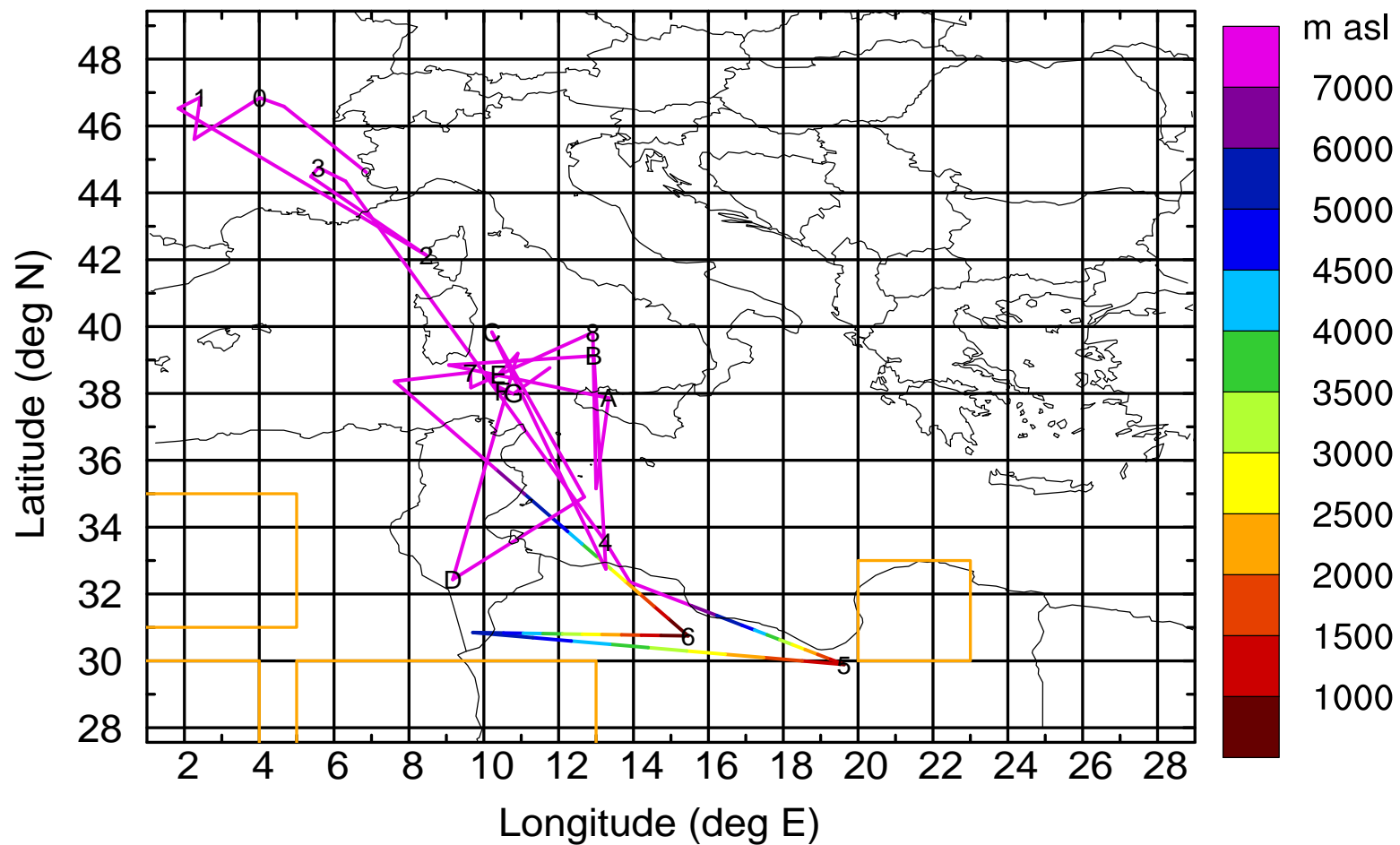
Level #4 of flight 170414a

BWD 20170414/05-110H = 09/15 UTC



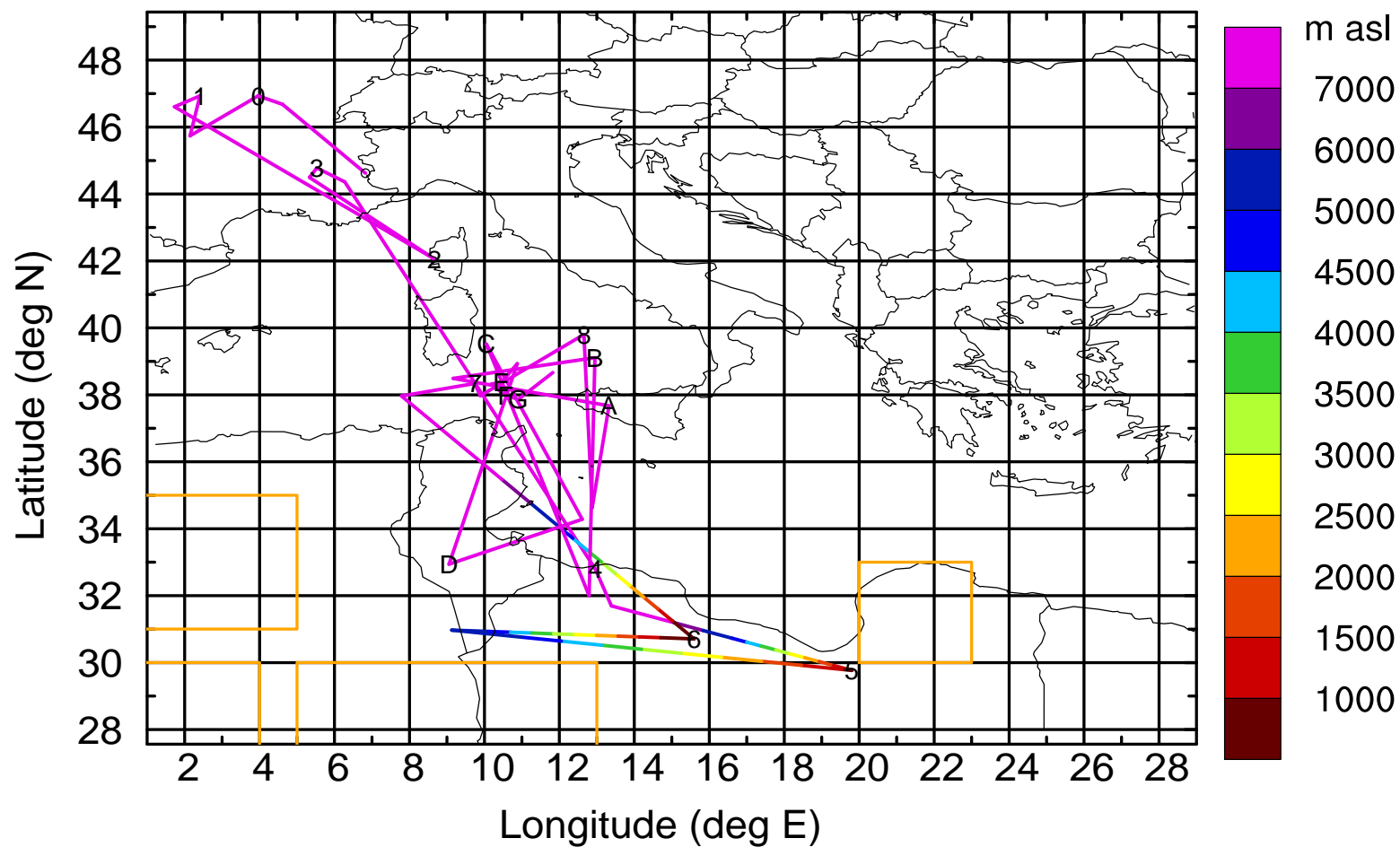
Level #4 of flight 170414a

BWD 20170414/05-111H = 09/14 UTC



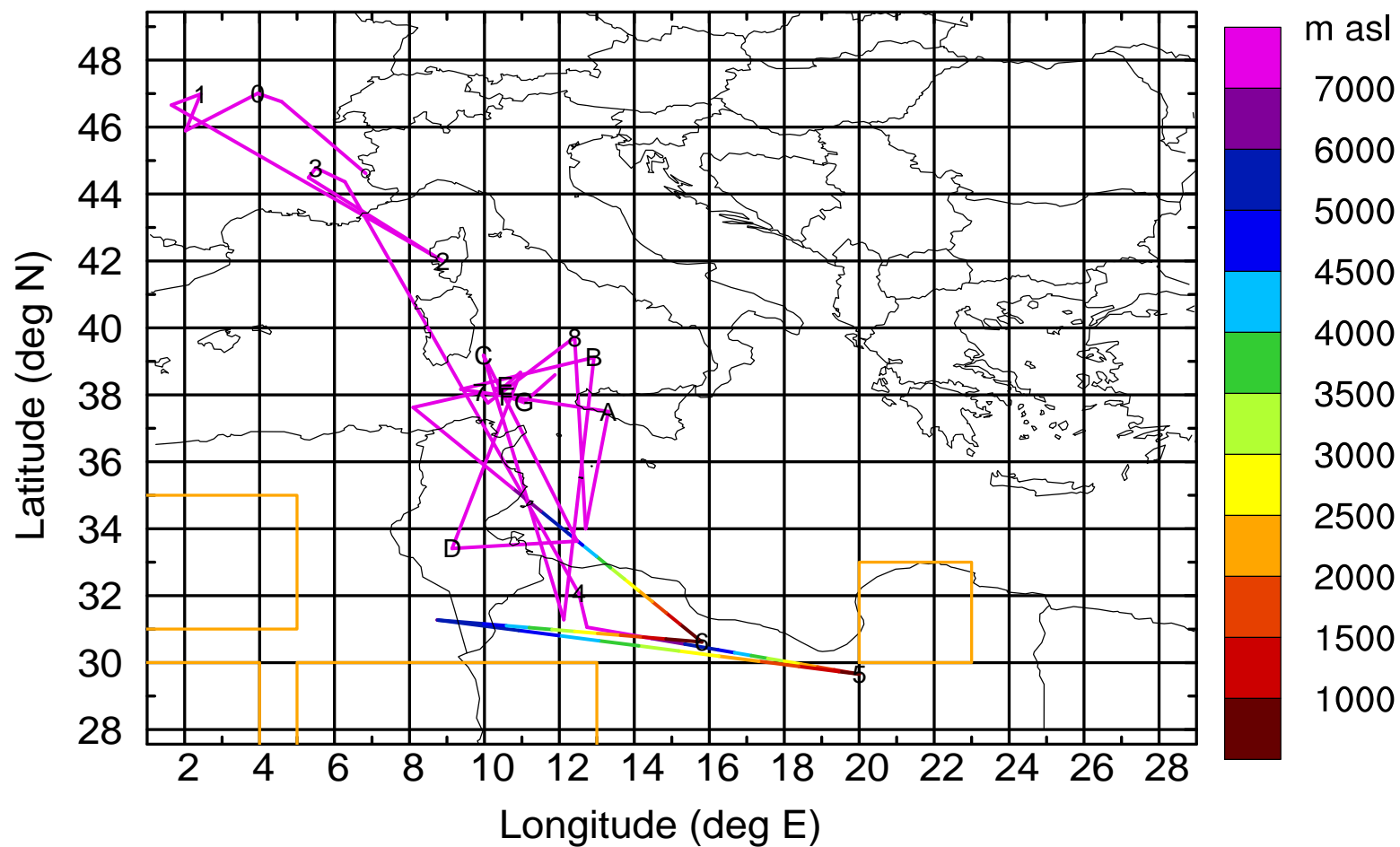
Level #4 of flight 170414a

BWD 20170414/05-112H = 09/13 UTC



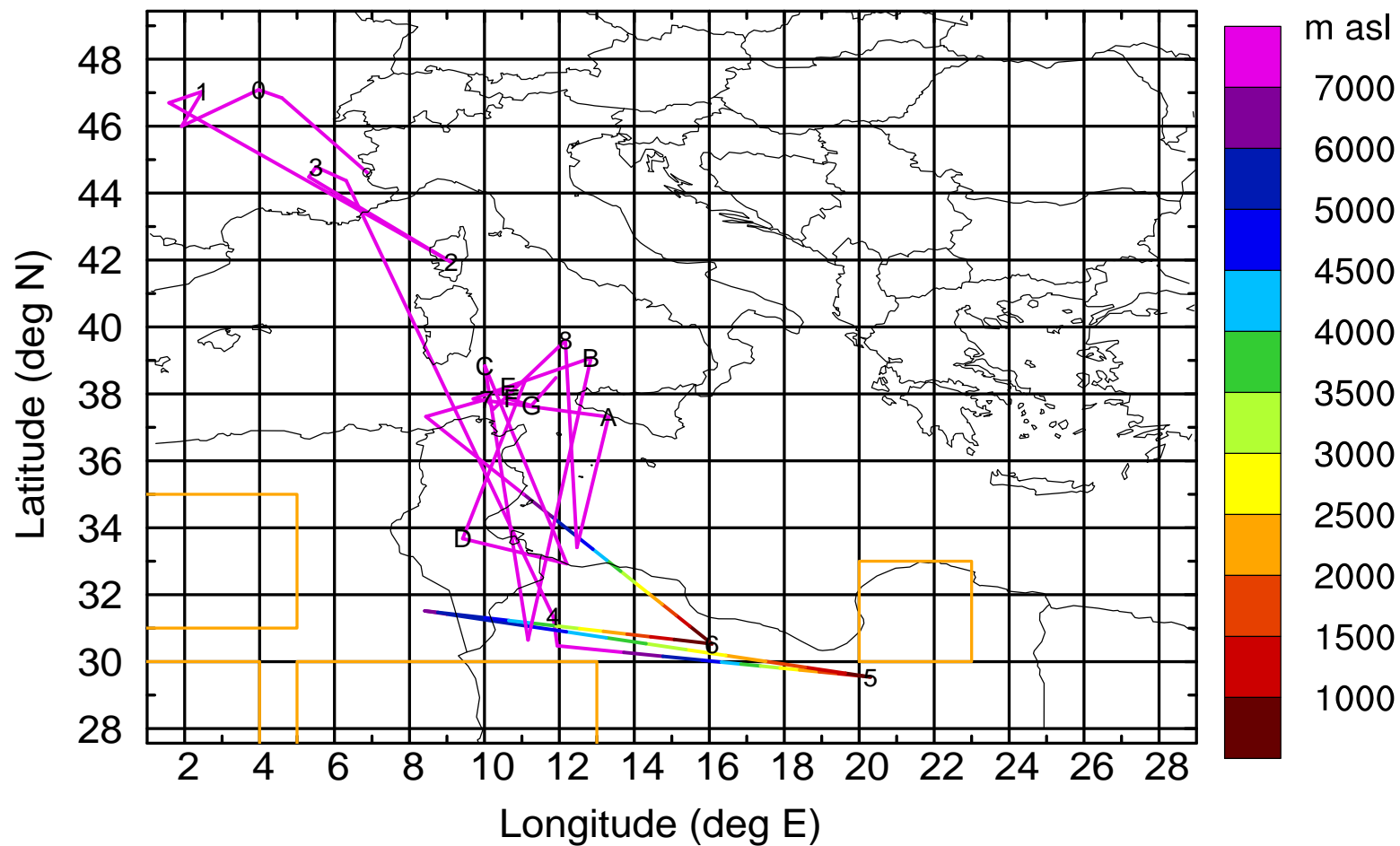
Level #4 of flight 170414a

BWD 20170414/05-113H = 09/12 UTC



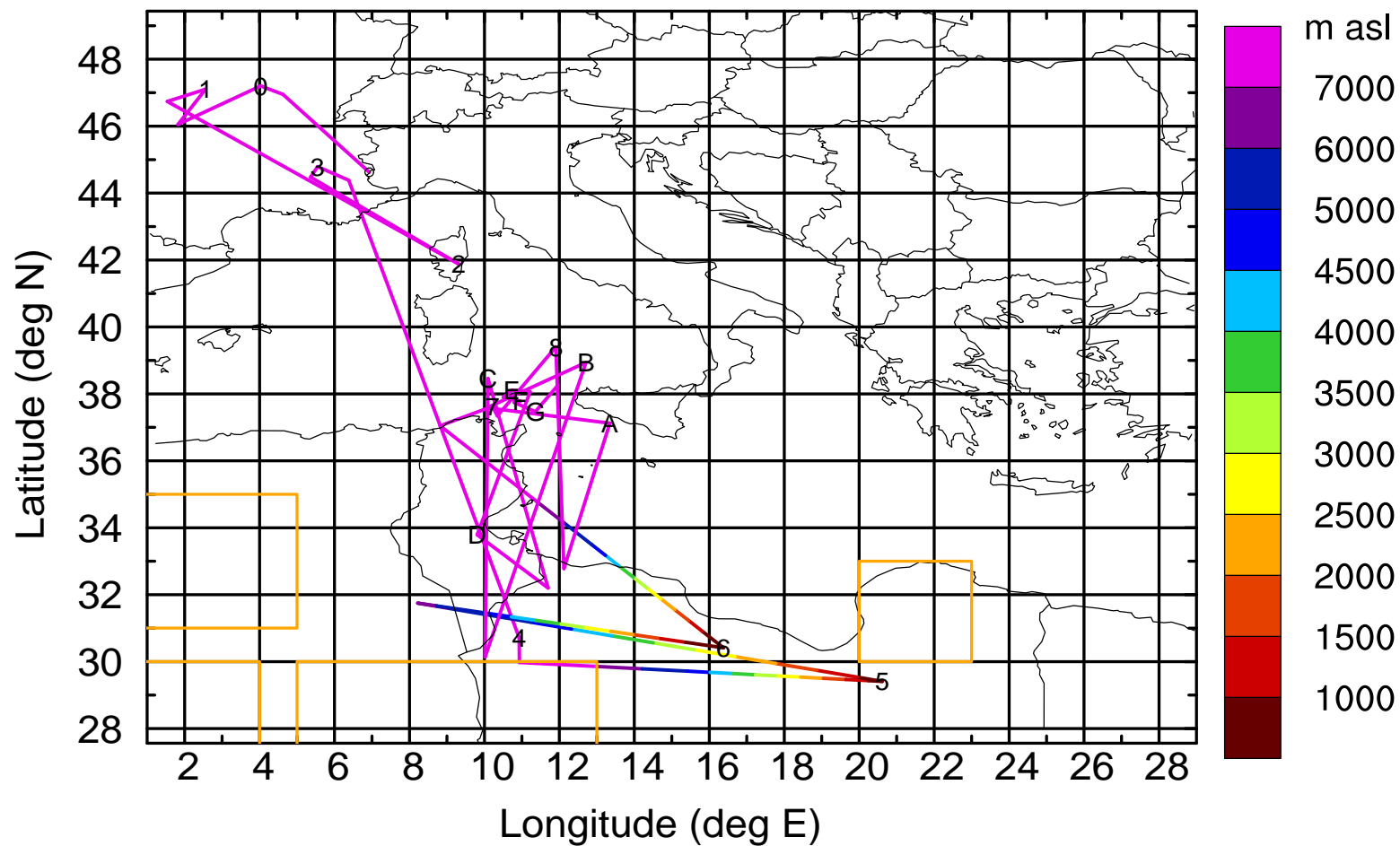
Level #4 of flight 170414a

BWD 20170414/05-114H = 09/11 UTC



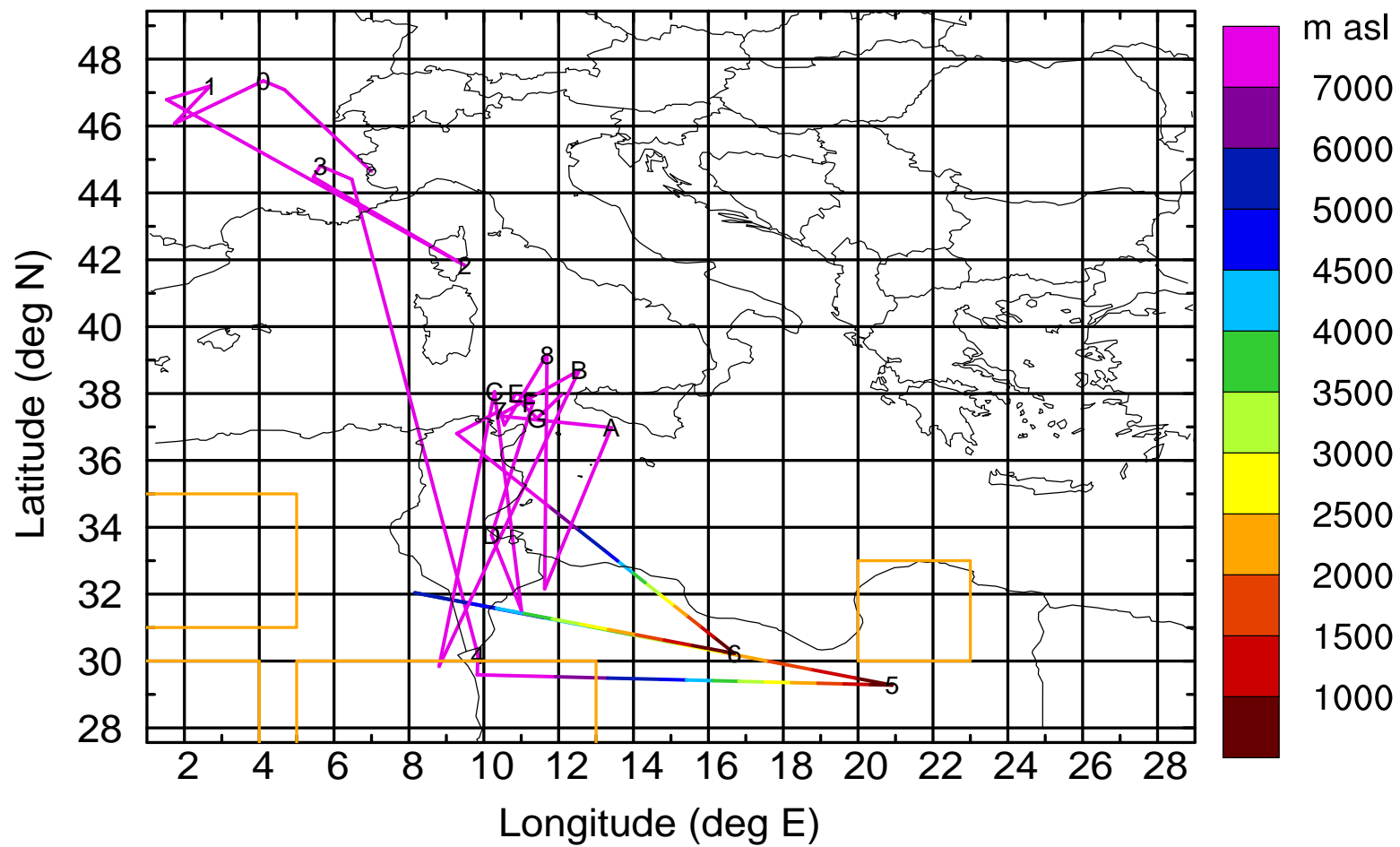
Level #4 of flight 170414a

BWD 20170414/05-115H = 09/10 UTC



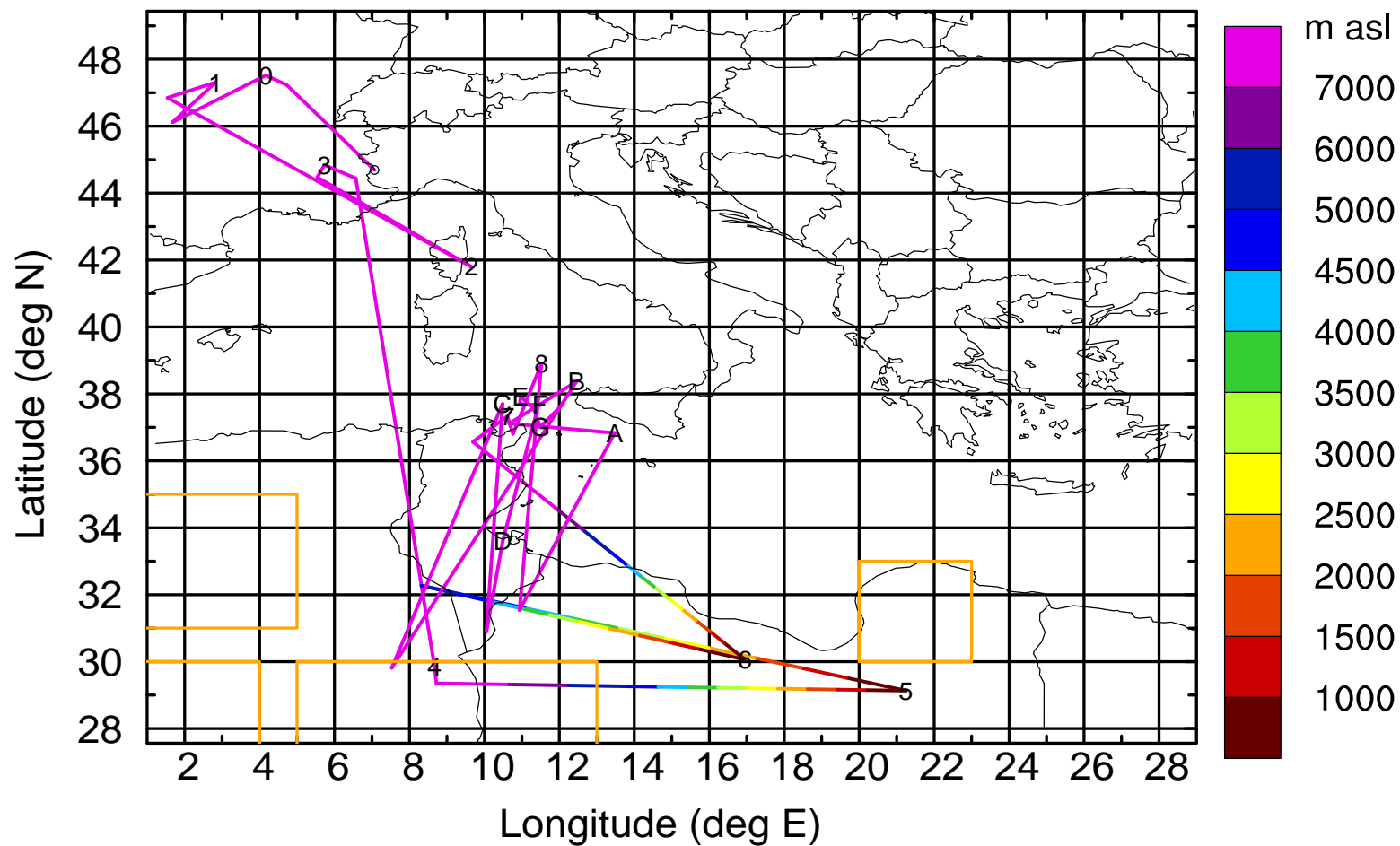
Level #4 of flight 170414a

BWD 20170414/05-116H = 09/09 UTC



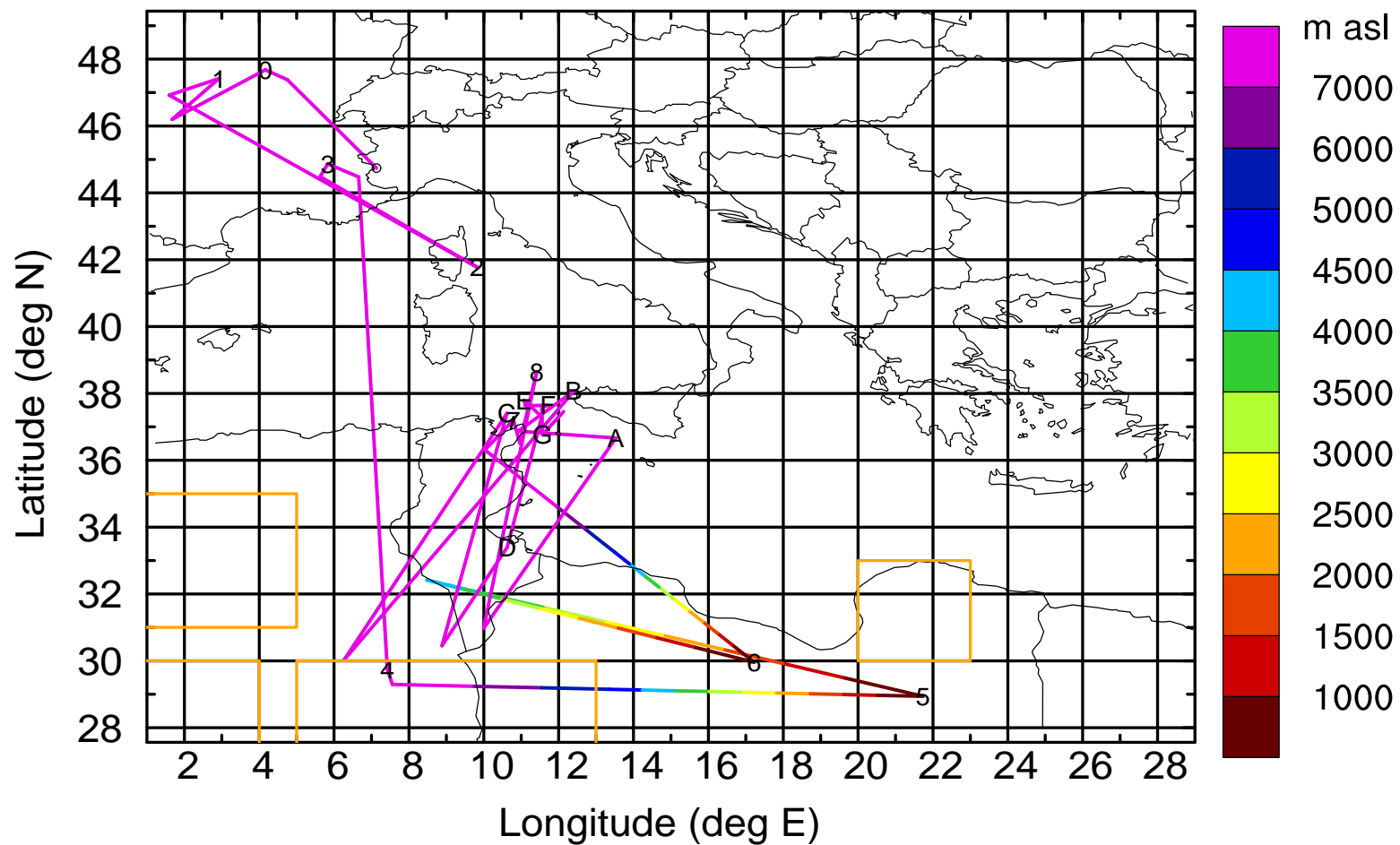
Level #4 of flight 170414a

BWD 20170414/05-117H = 09/08 UTC



Level #4 of flight 170414a

BWD 20170414/05-118H = 09/07 UTC



Level #4 of flight 170414a

BWD 20170414/05-119H = 09/06 UTC

