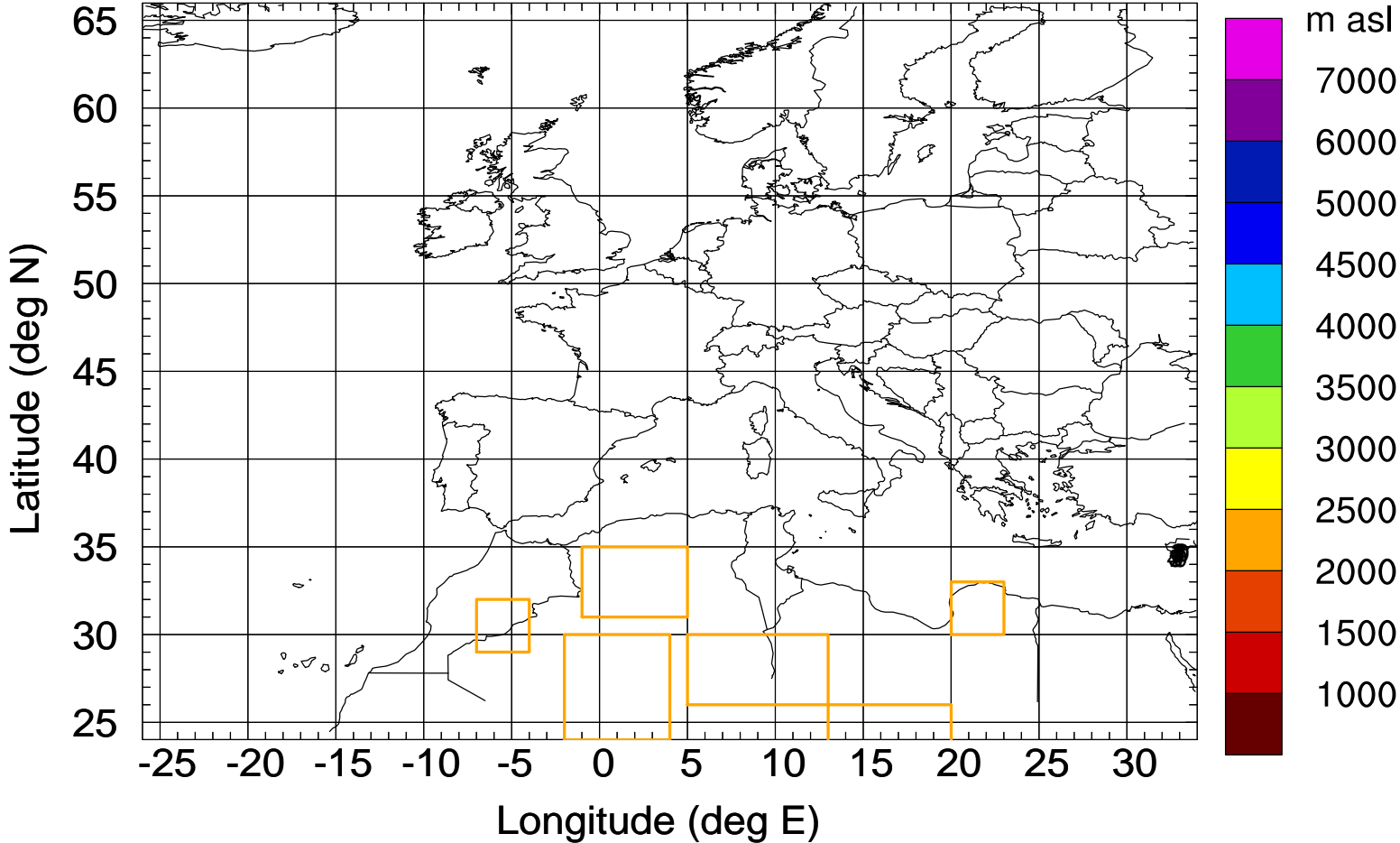


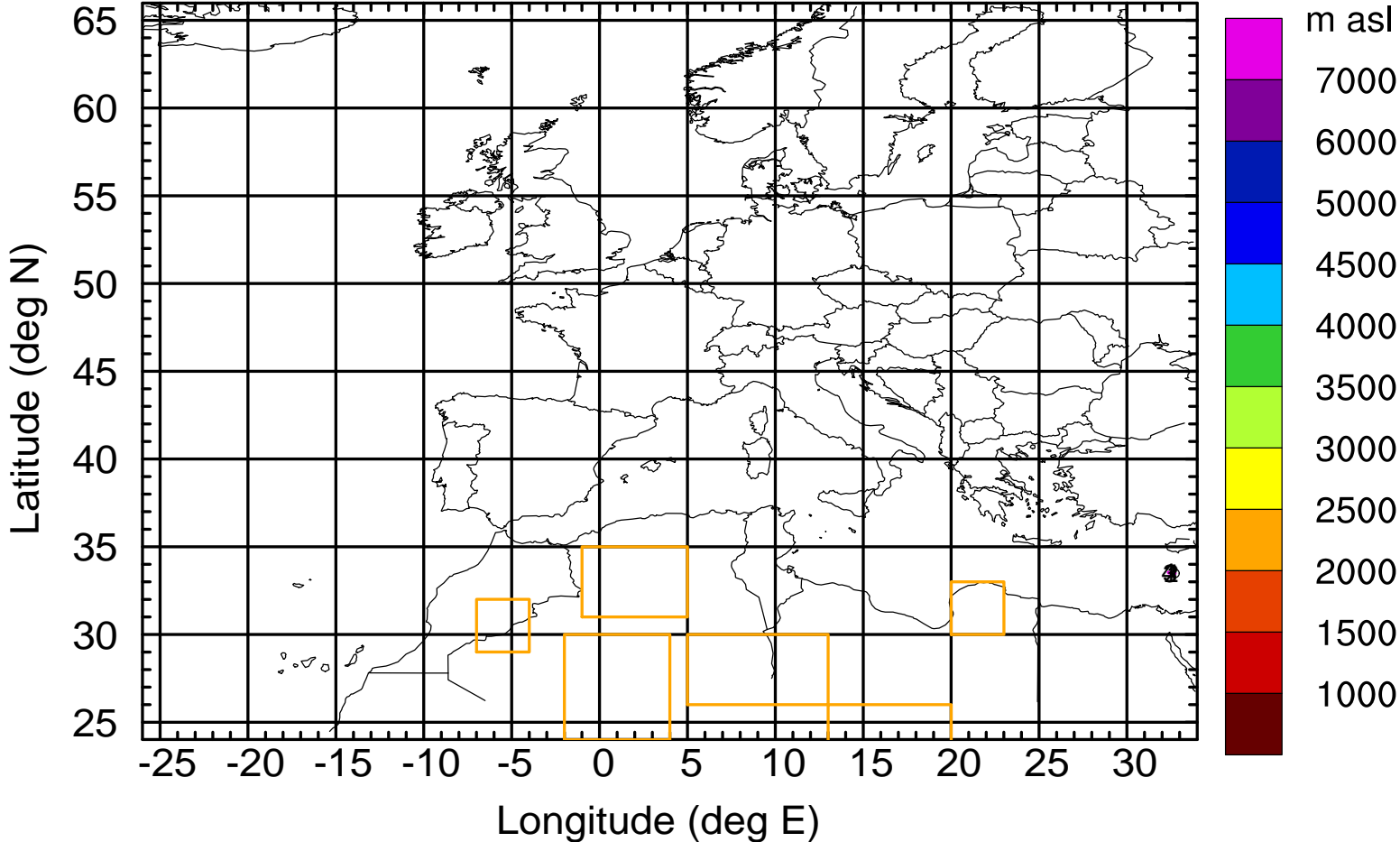
Level #17 of flight 170413a

Flight trajectory



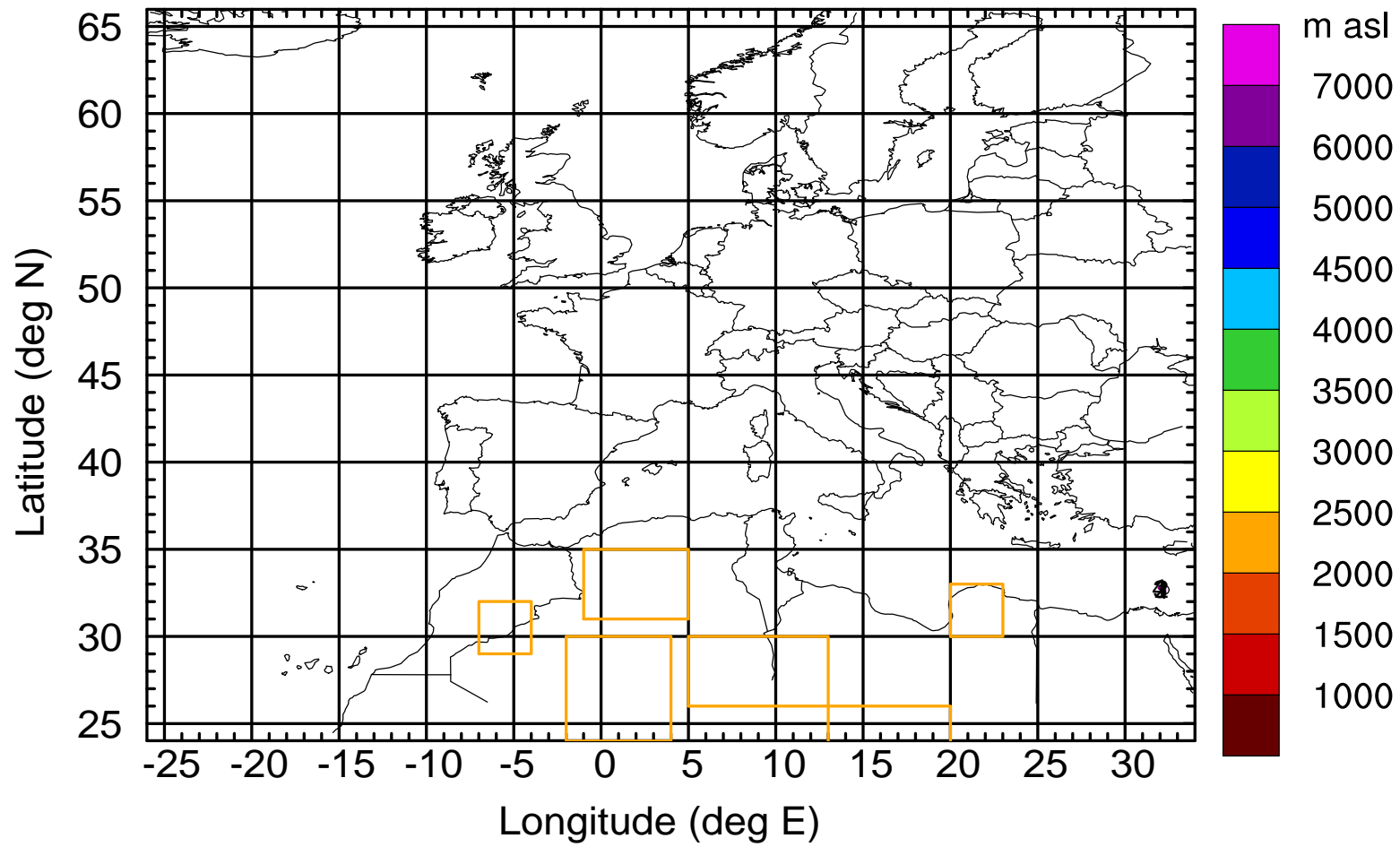
Level #17 of flight 170413a

BWD 20170413/11 -01H = 13/10 UTC



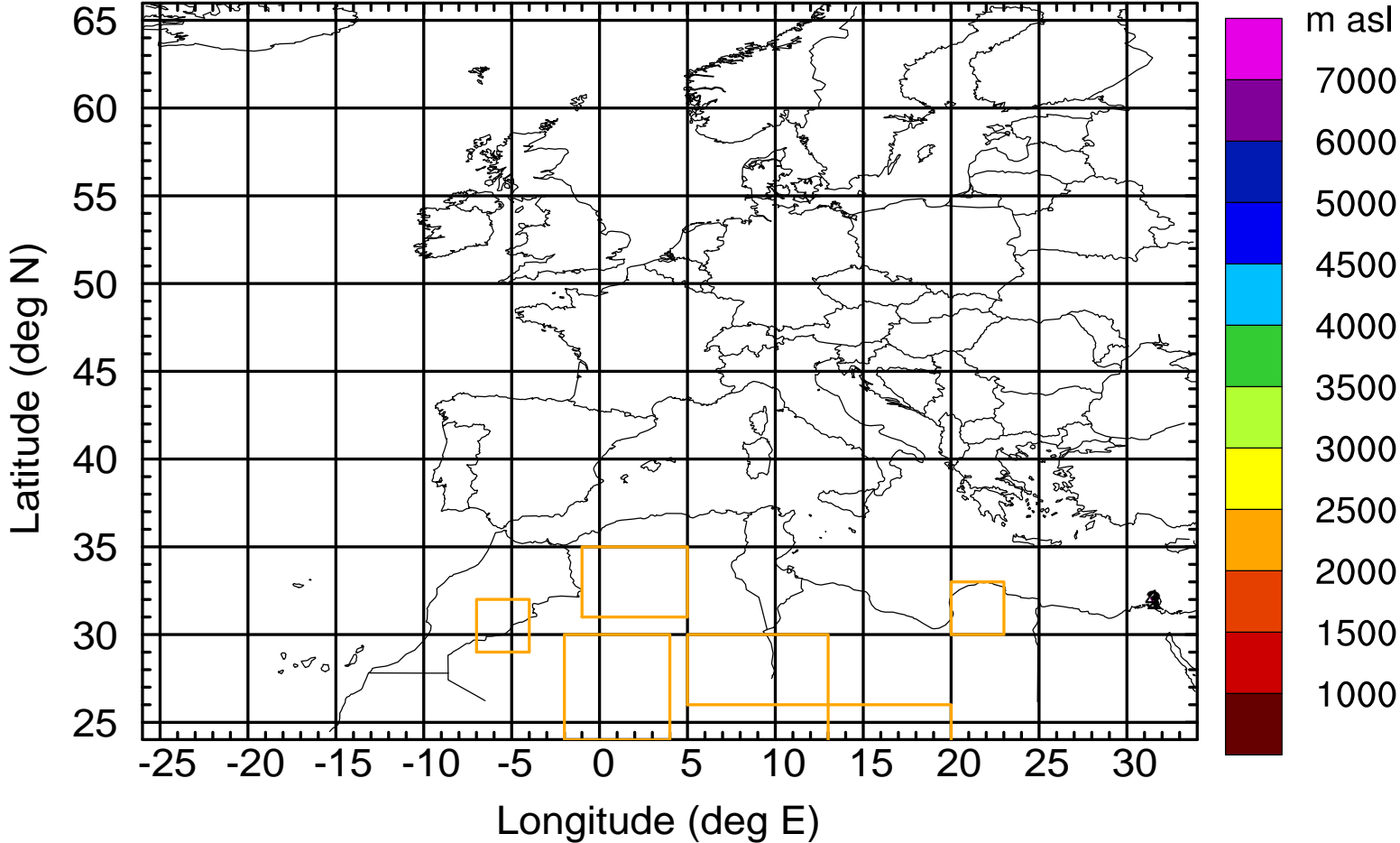
Level #17 of flight 170413a

BWD 20170413/11 -02H = 13/09 UTC



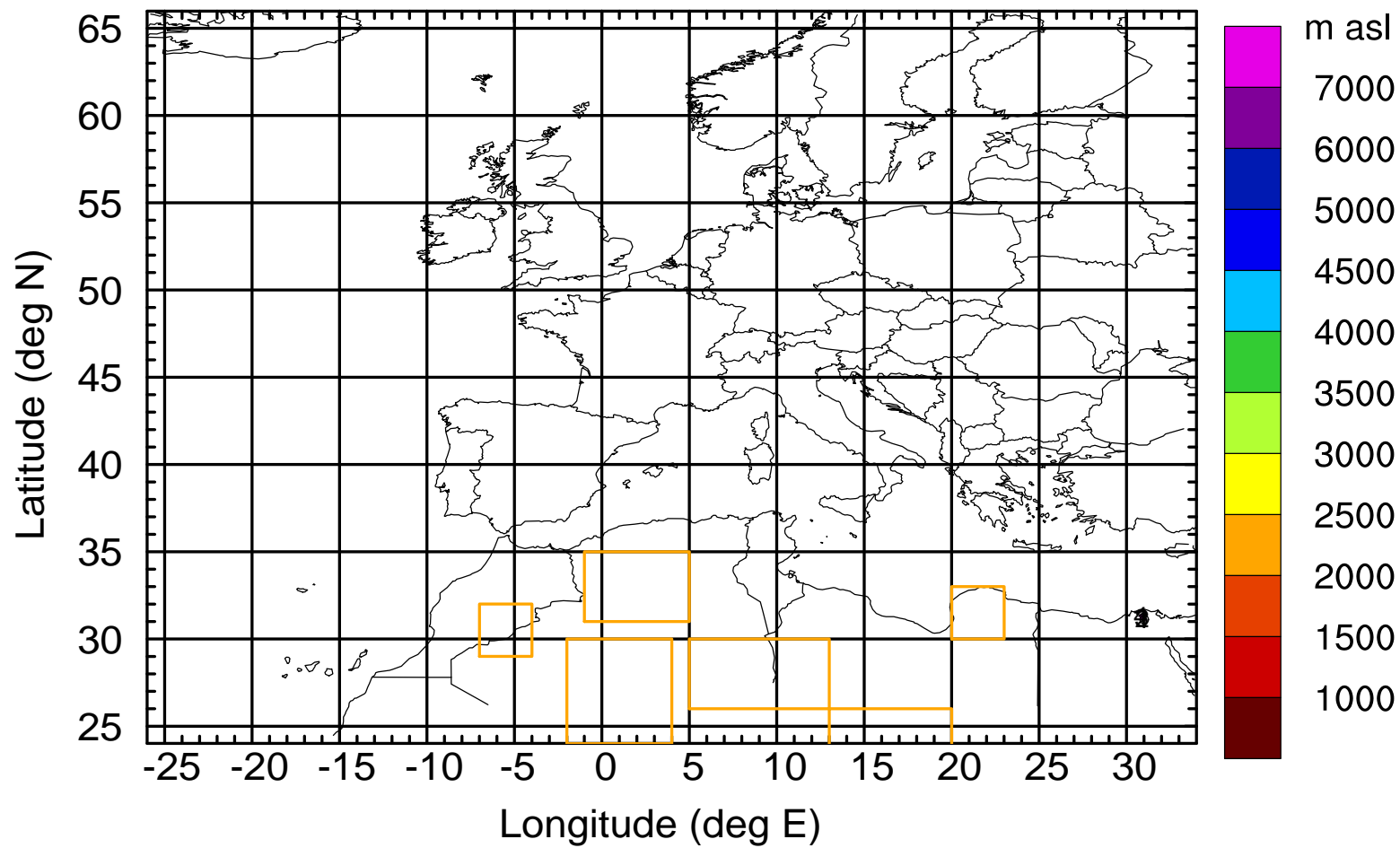
Level #17 of flight 170413a

BWD 20170413/11 -03H = 13/08 UTC



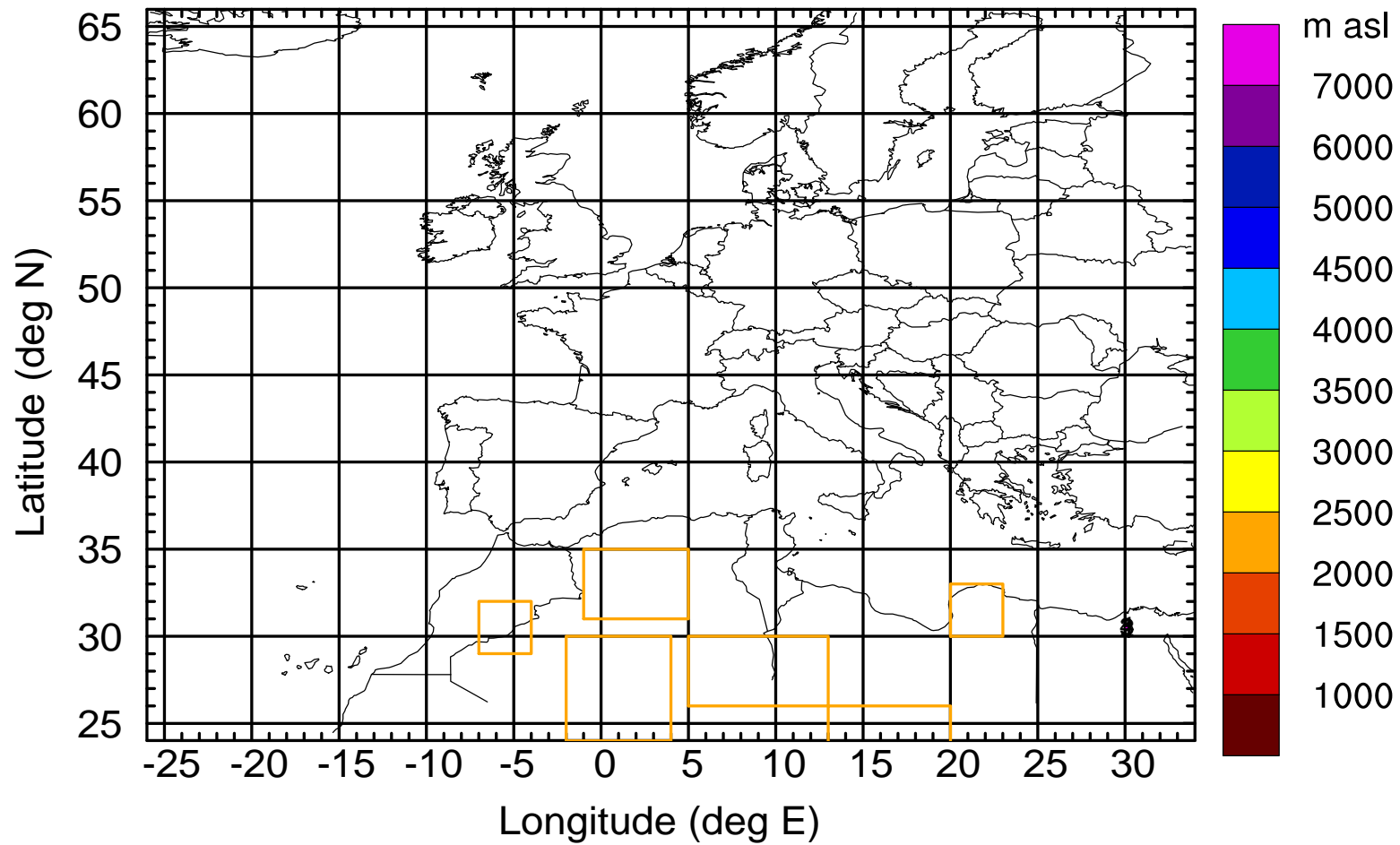
Level #17 of flight 170413a

BWD 20170413/11 -04H = 13/07 UTC



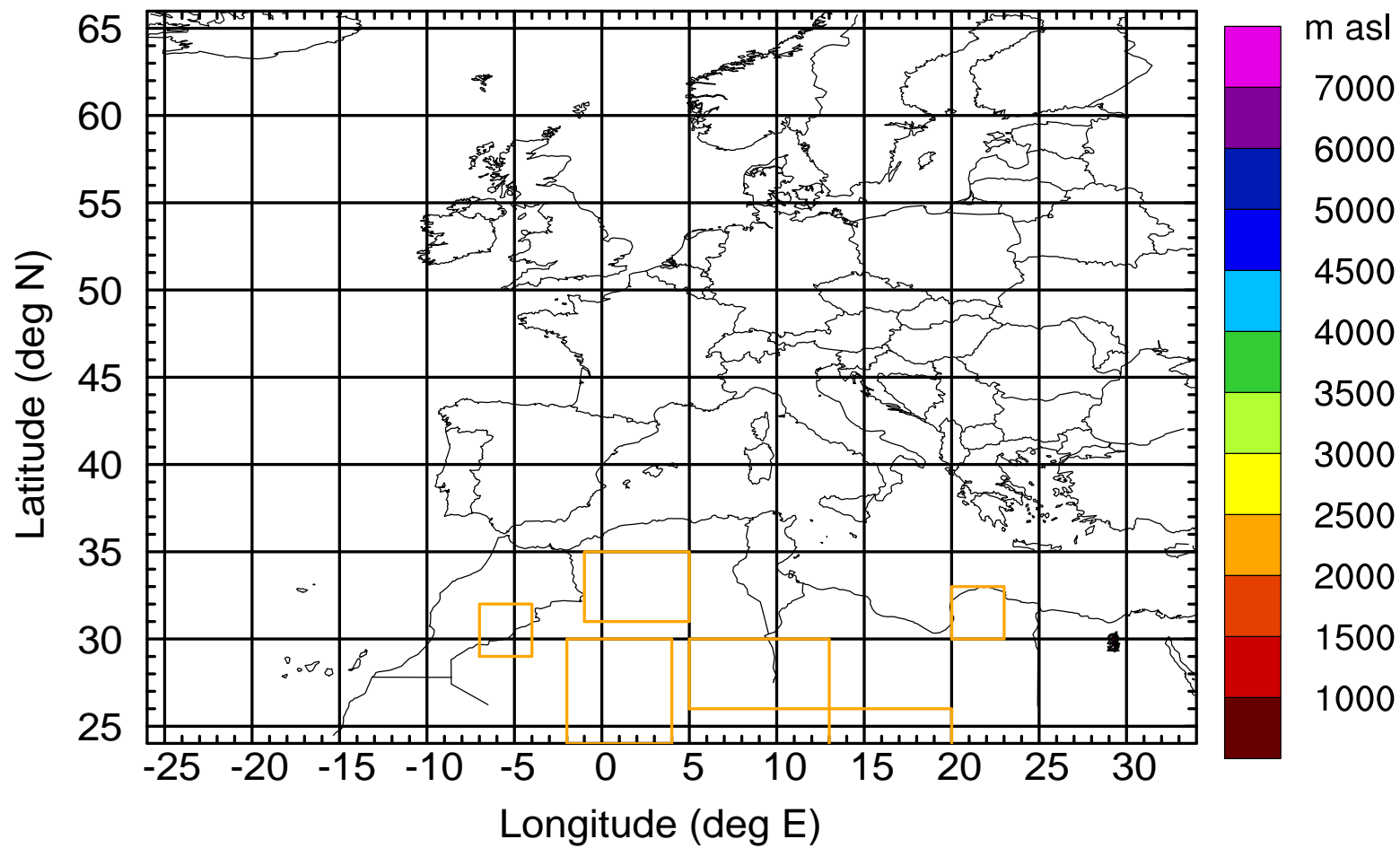
Level #17 of flight 170413a

BWD 20170413/11 -05H = 13/06 UTC



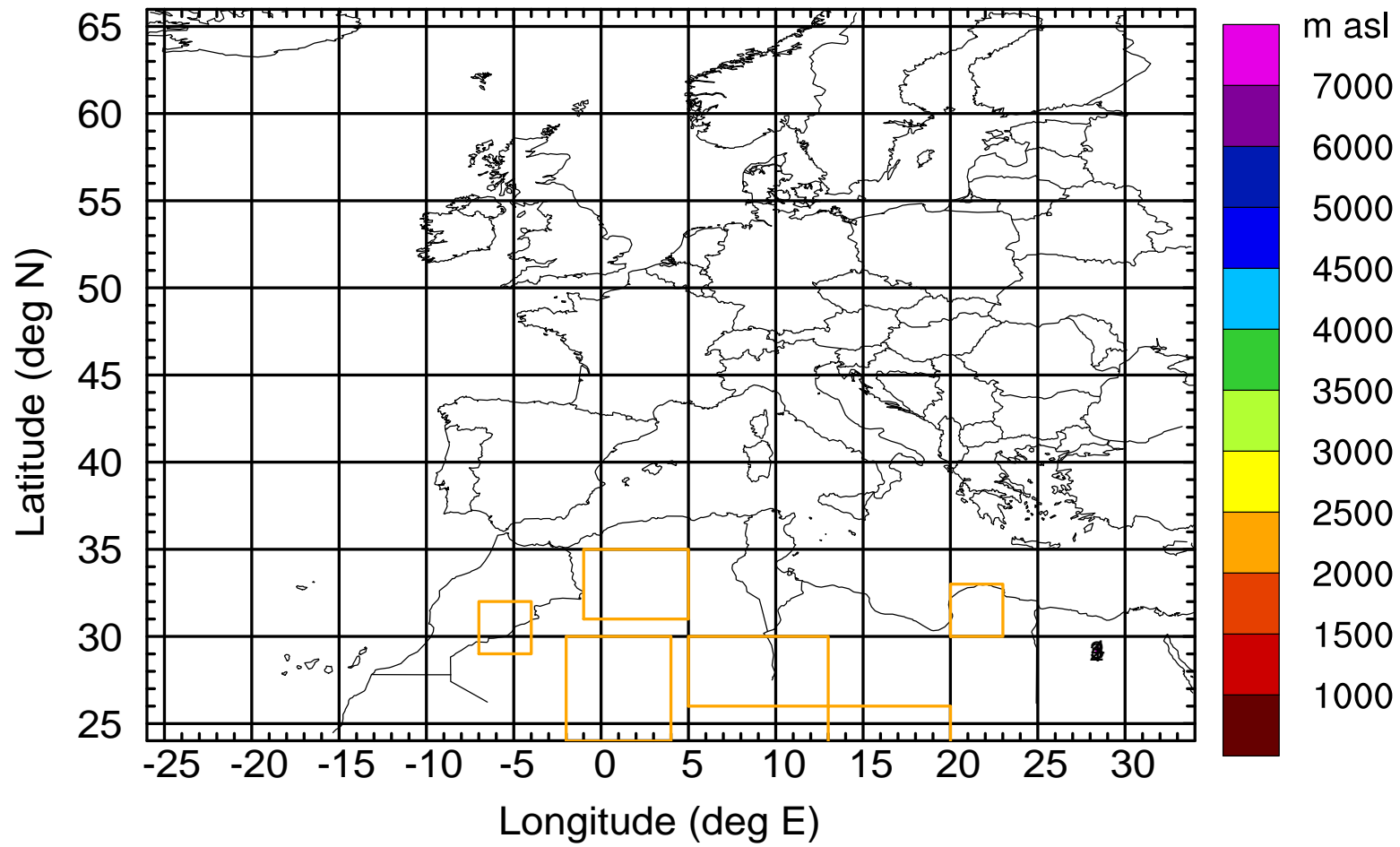
Level #17 of flight 170413a

BWD 20170413/11 -06H = 13/05 UTC



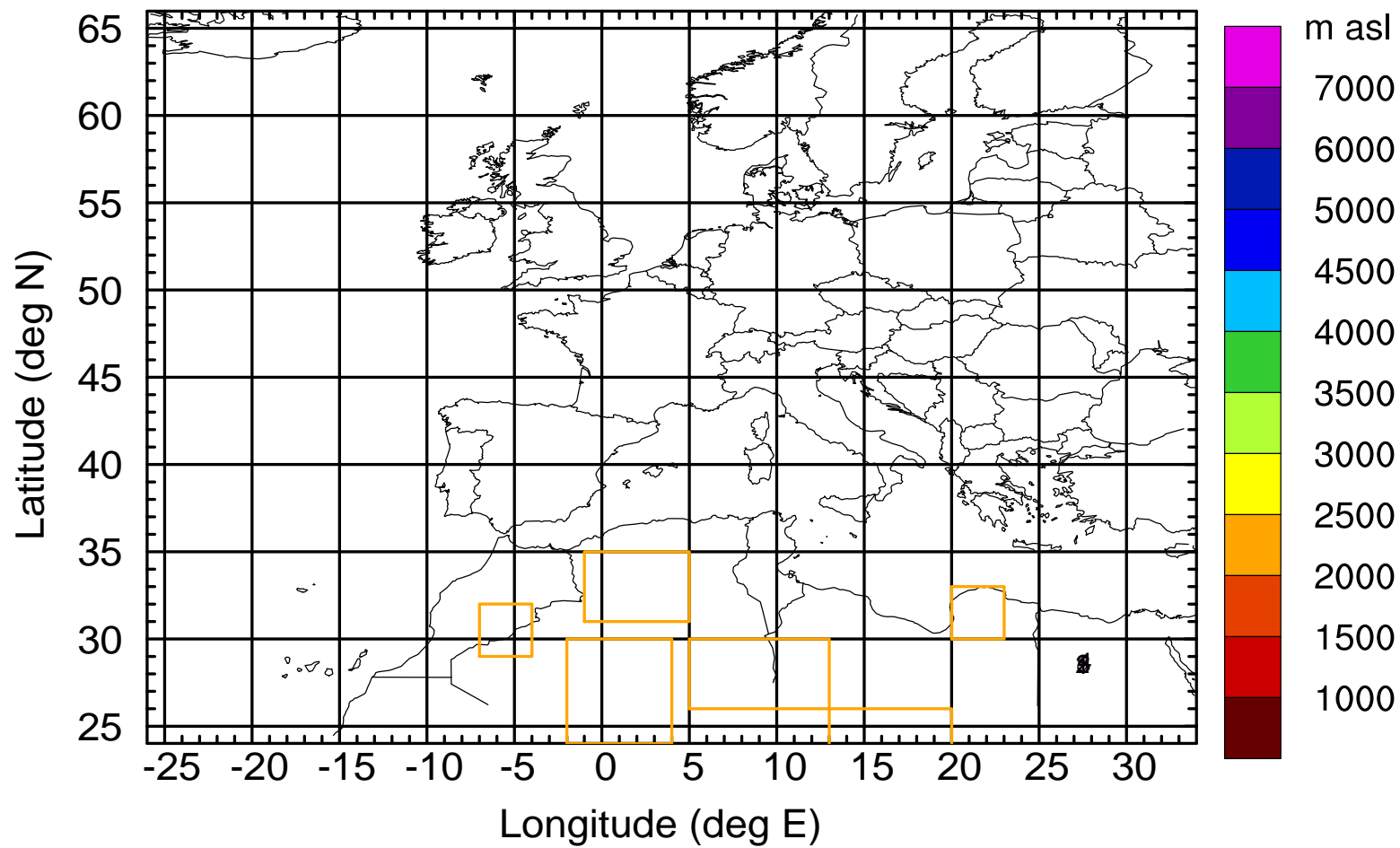
Level #17 of flight 170413a

BWD 20170413/11 -07H = 13/04 UTC



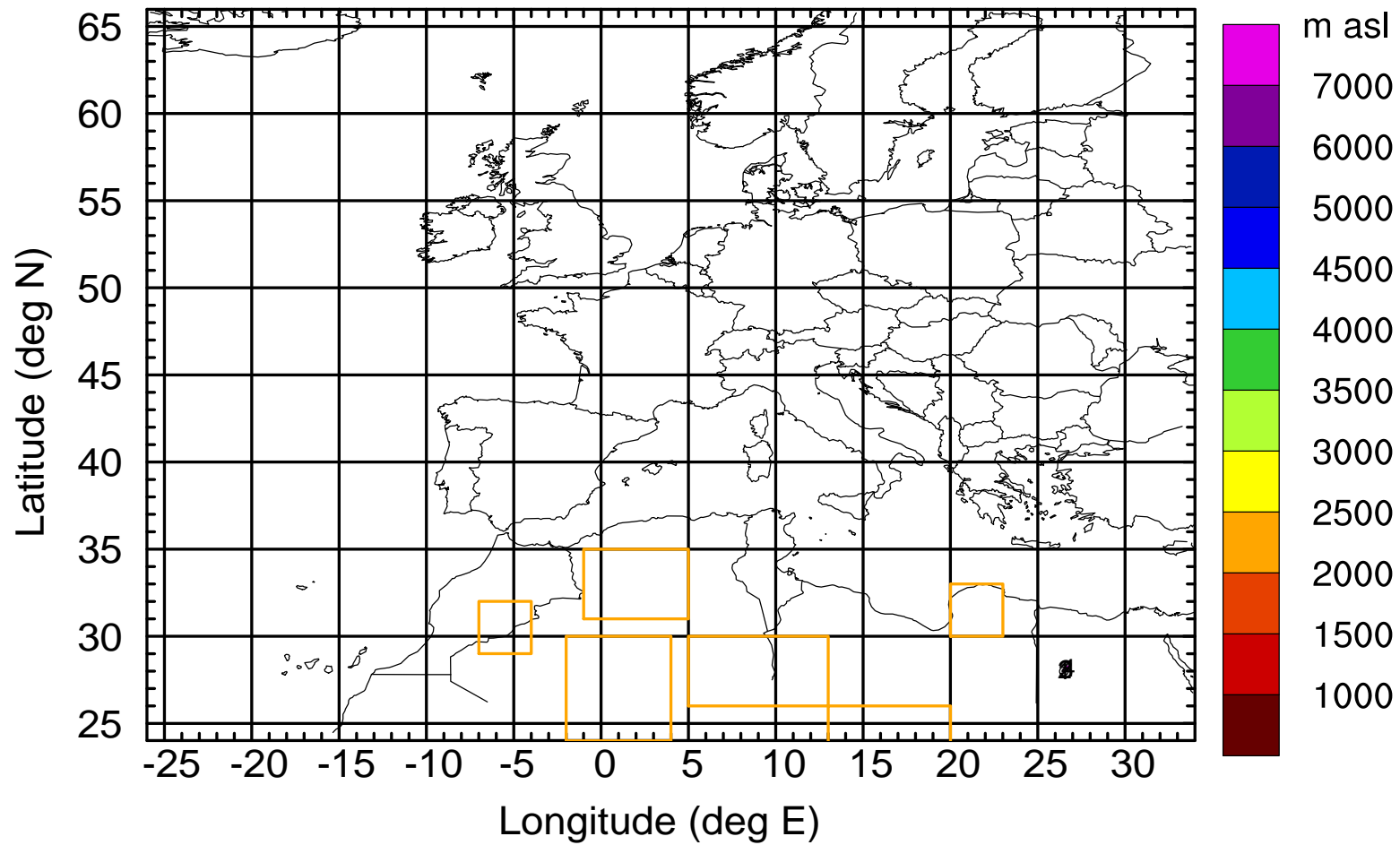
Level #17 of flight 170413a

BWD 20170413/11 -08H = 13/03 UTC



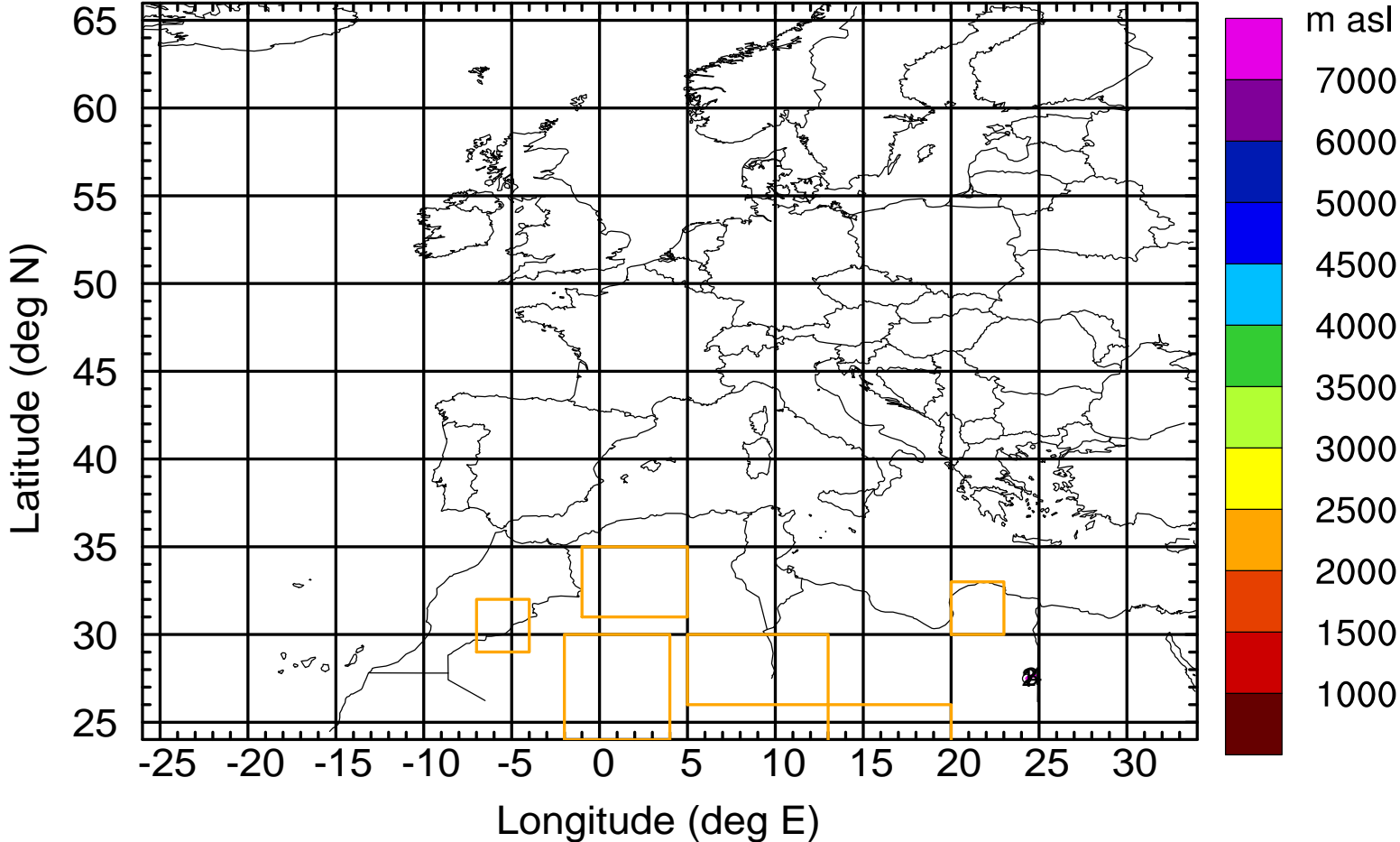
Level #17 of flight 170413a

BWD 20170413/11 -09H = 13/02 UTC



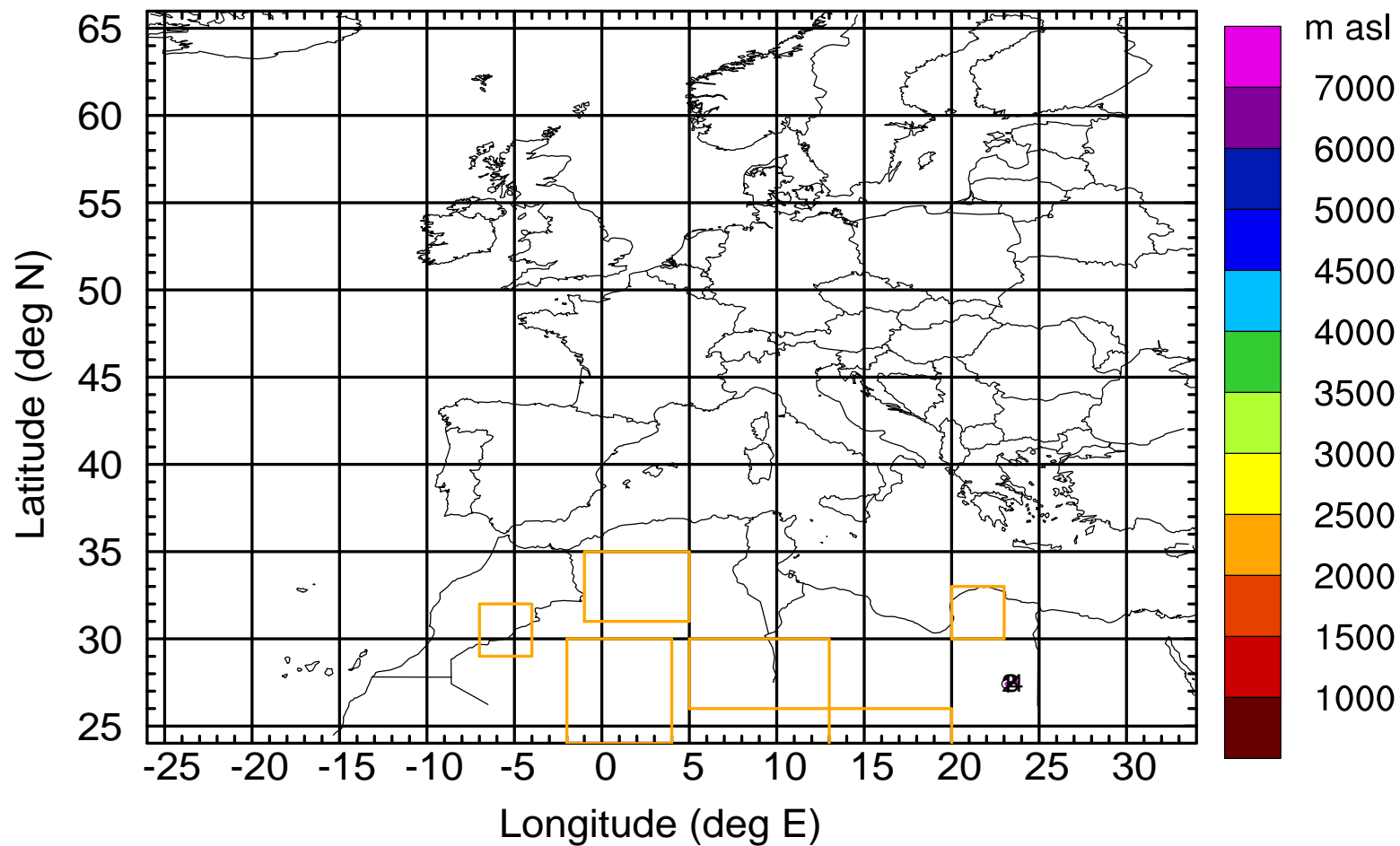
Level #17 of flight 170413a

BWD 20170413/11 -11H = 13/00 UTC



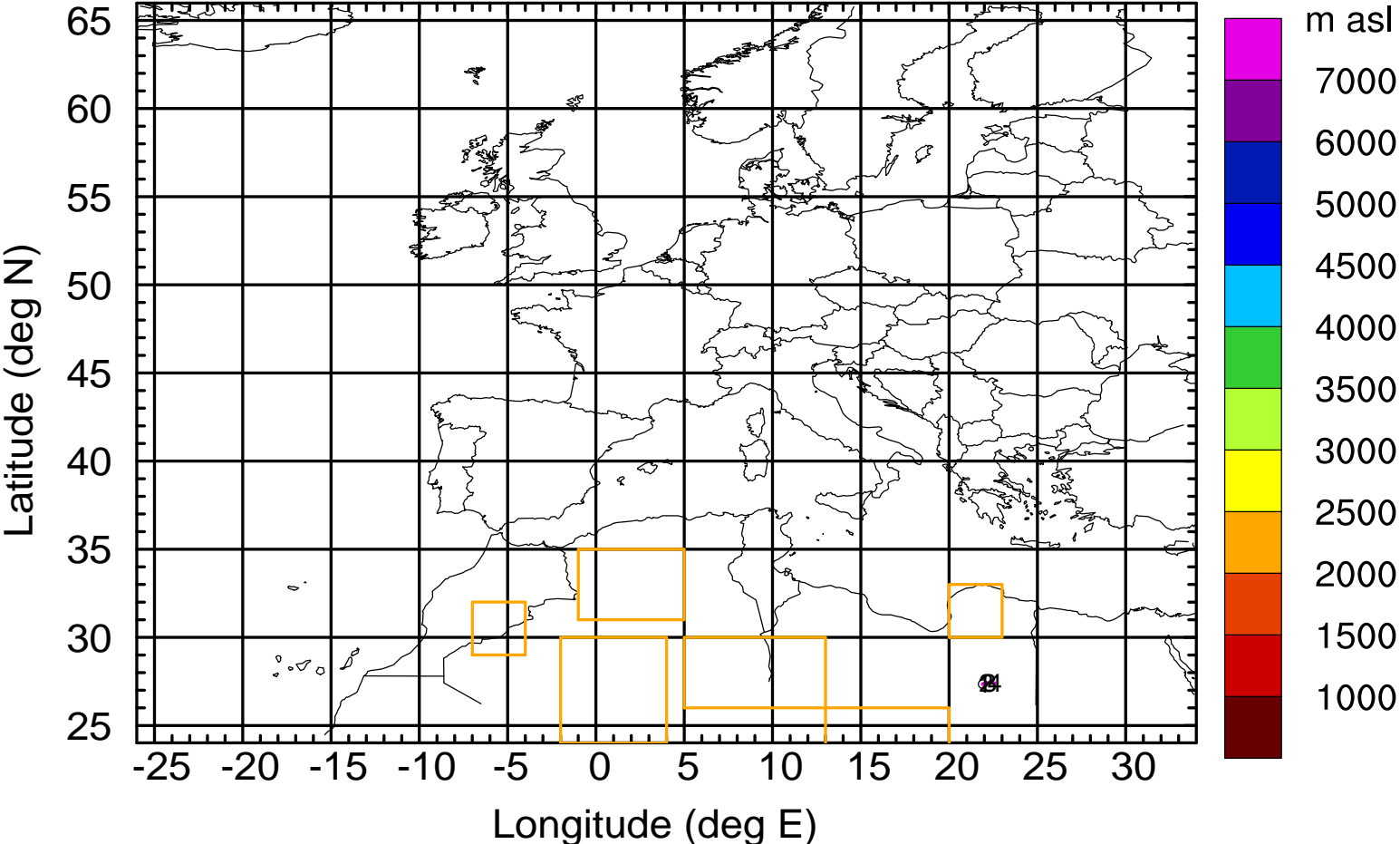
Level #17 of flight 170413a

BWD 20170413/11 -12H = 12/23 UTC



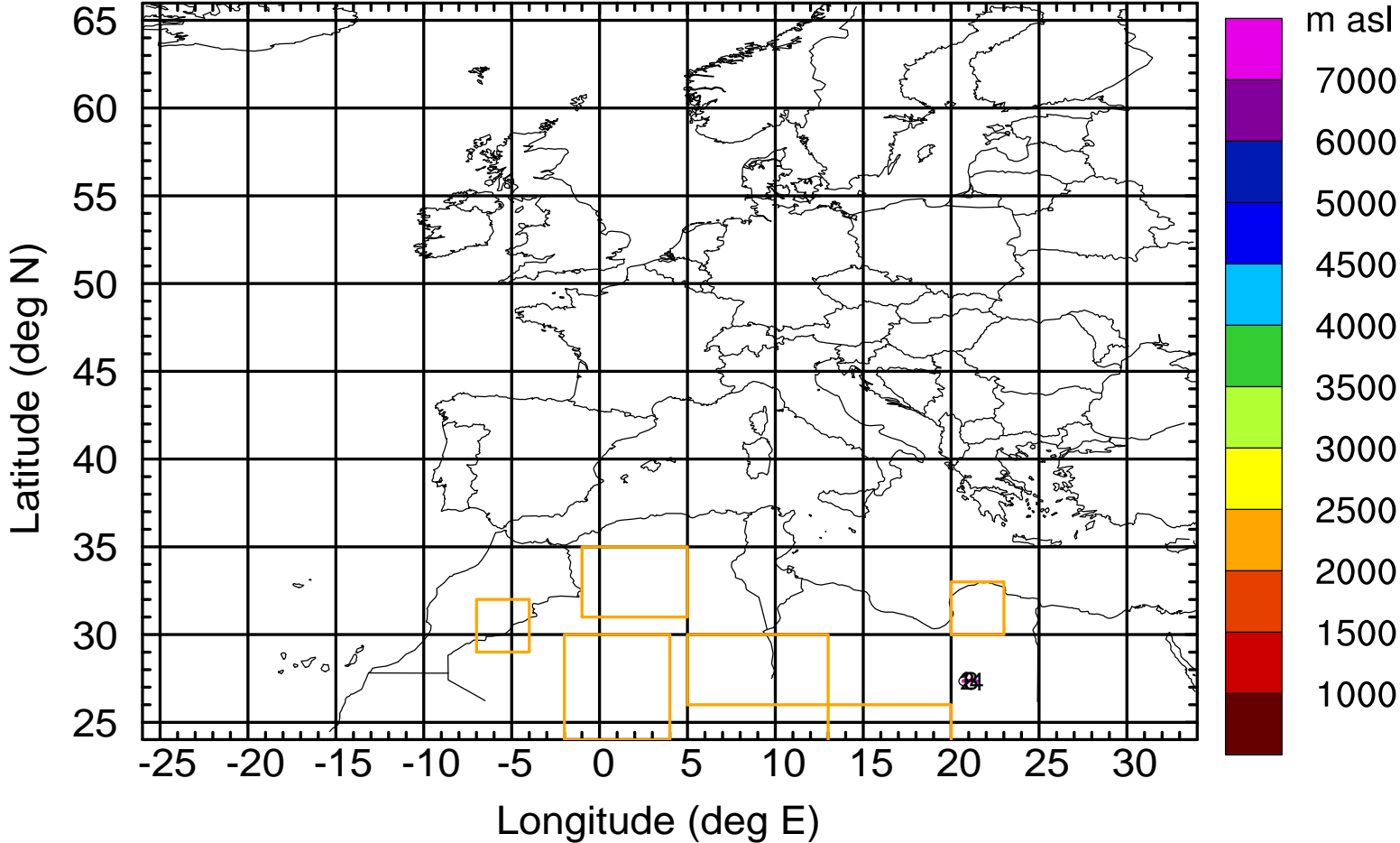
Level #17 of flight 170413a

BWD 20170413/11 -13H = 12/22 UTC



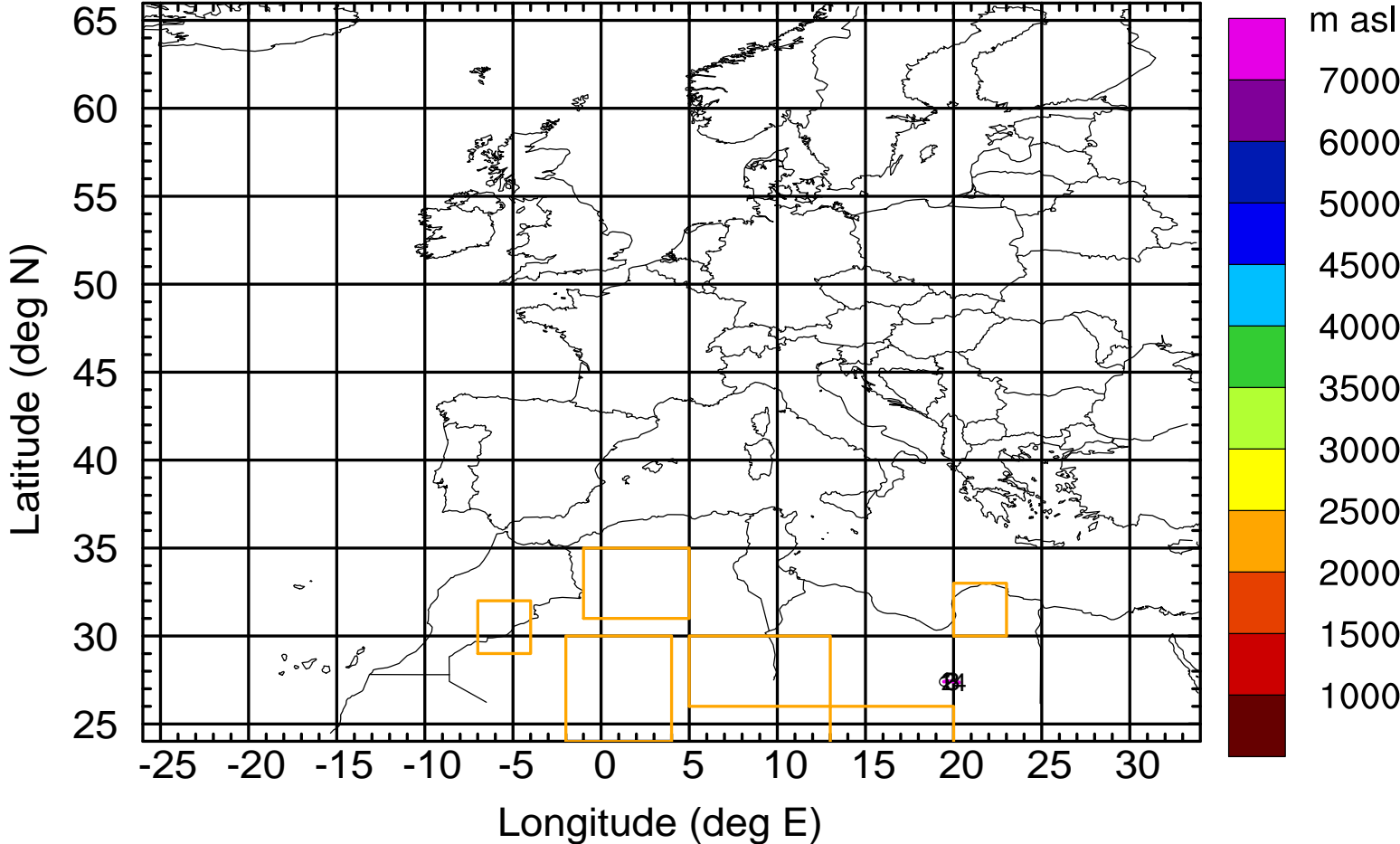
Level #17 of flight 170413a

BWD 20170413/11 -14H = 12/21 UTC



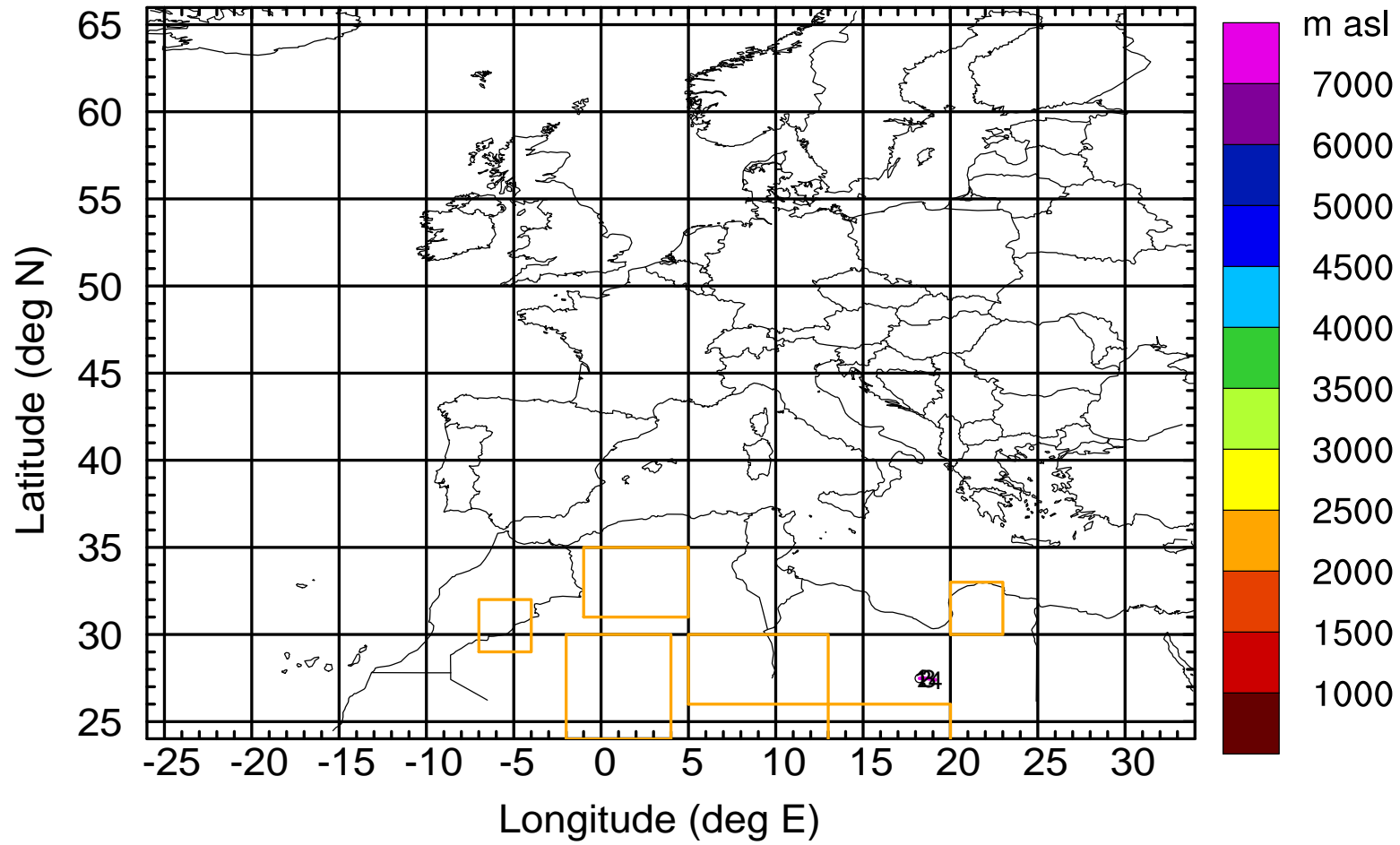
Level #17 of flight 170413a

BWD 20170413/11 -15H = 12/20 UTC



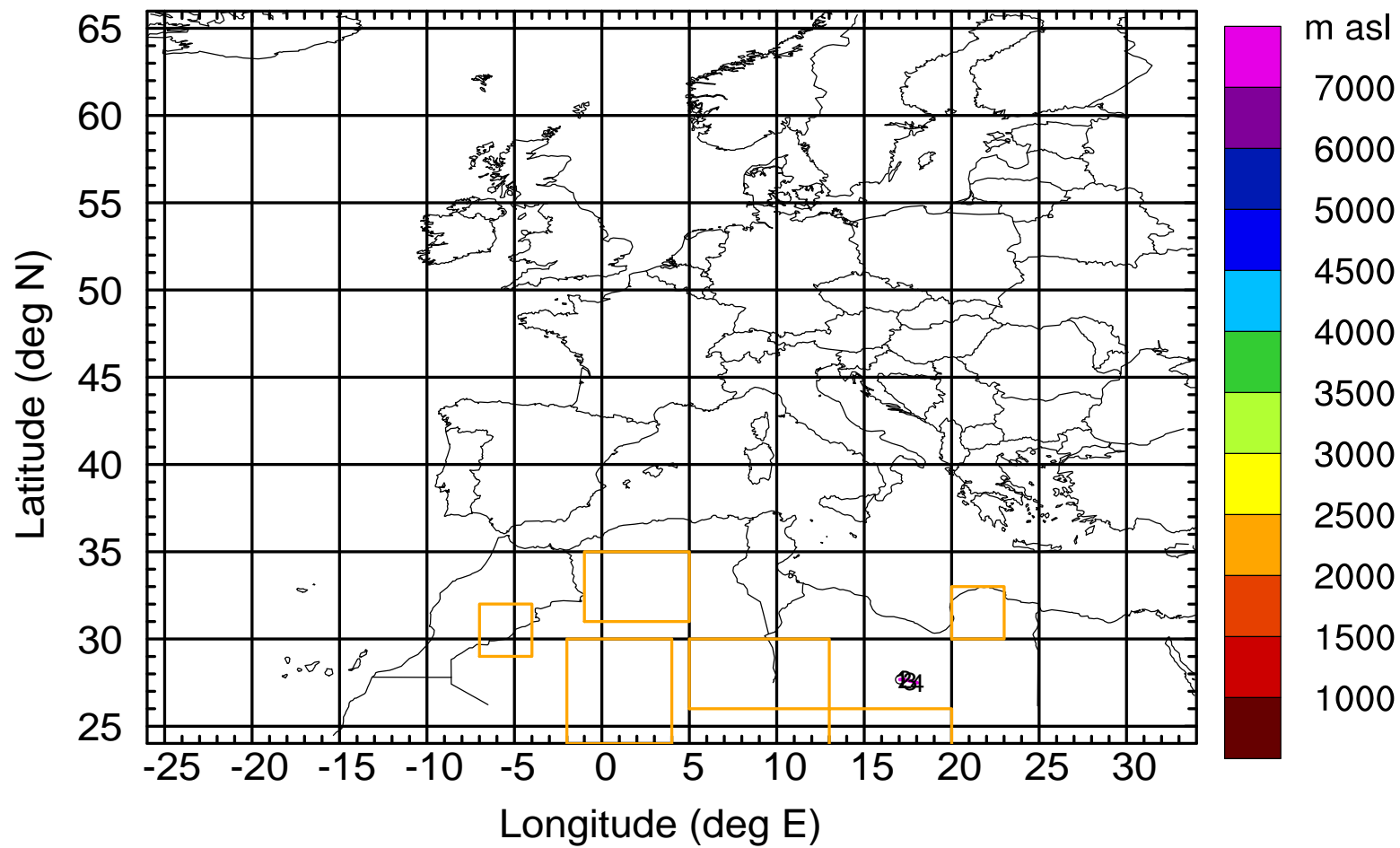
Level #17 of flight 170413a

BWD 20170413/11 -16H = 12/19 UTC



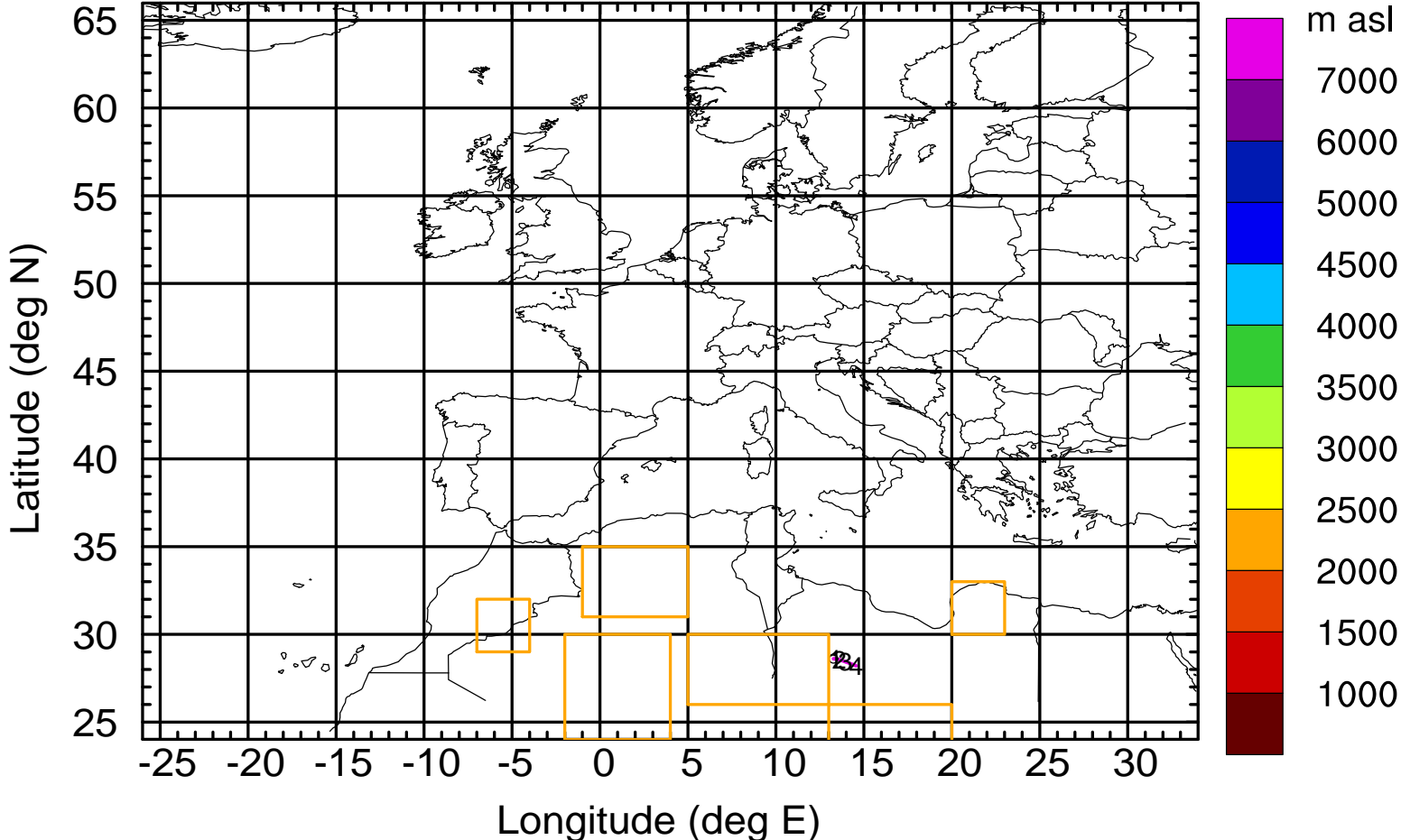
Level #17 of flight 170413a

BWD 20170413/11 -17H = 12/18 UTC



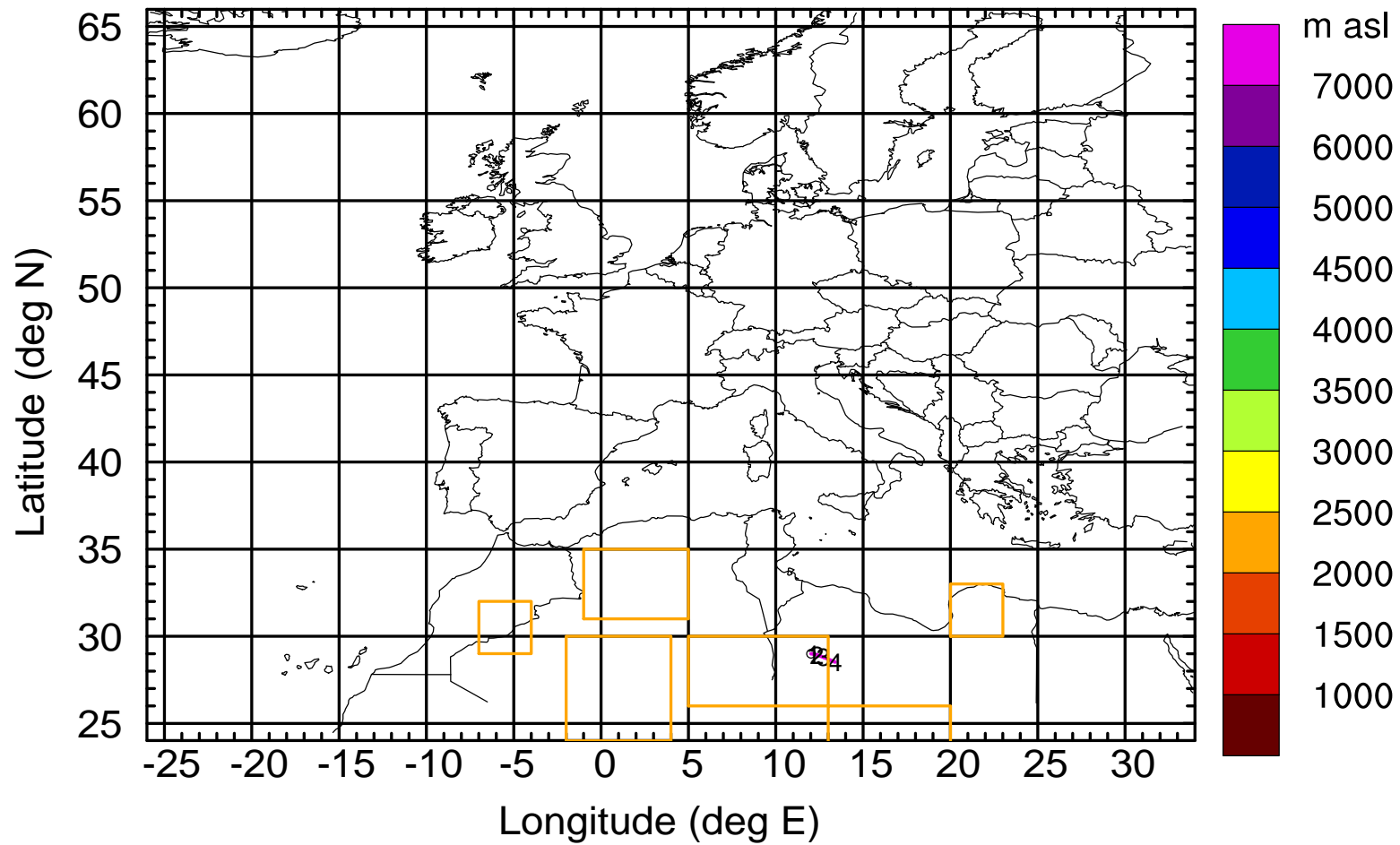
Level #17 of flight 170413a

BWD 20170413/11 -20H = 12/15 UTC



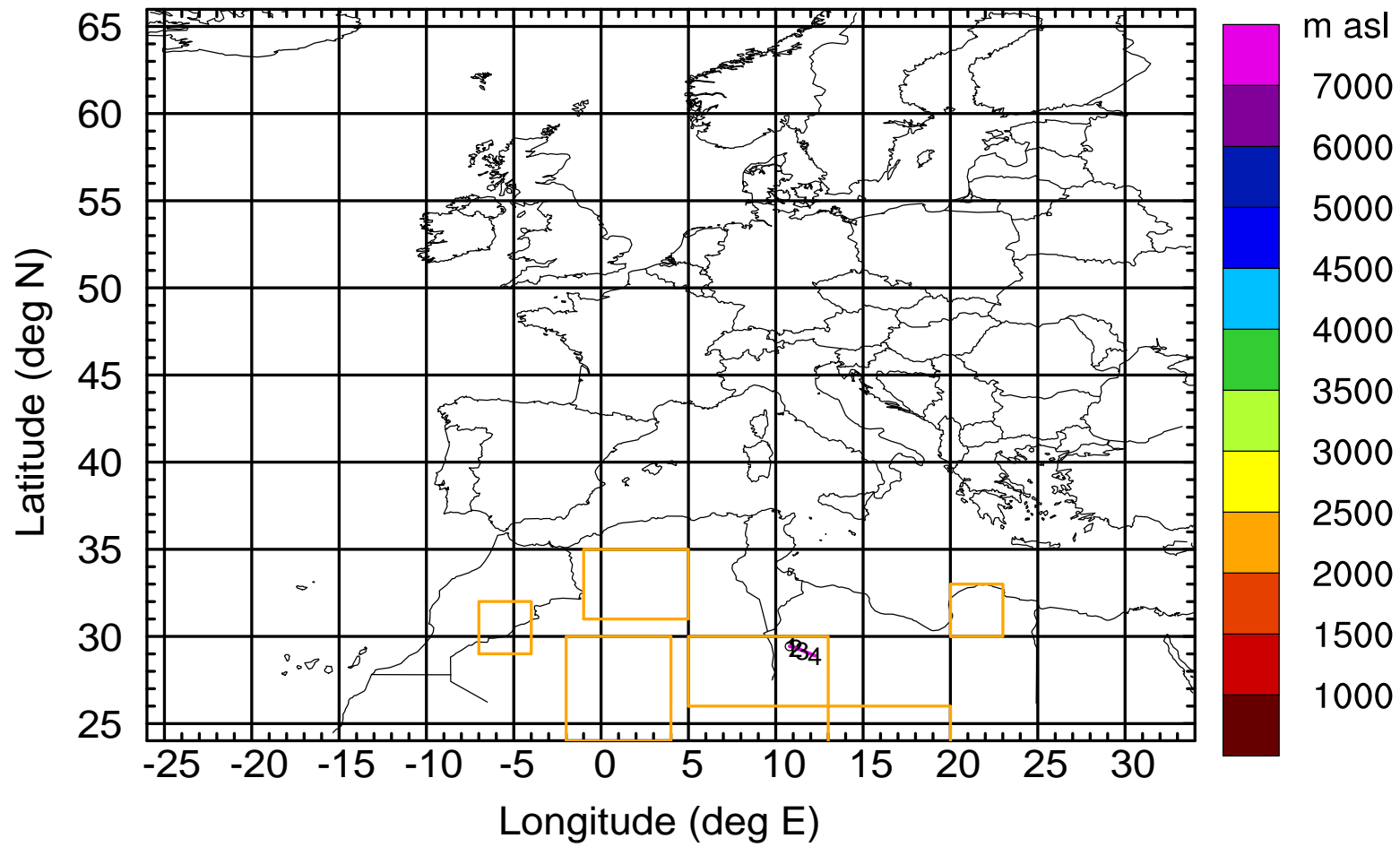
Level #17 of flight 170413a

BWD 20170413/11 -21H = 12/14 UTC



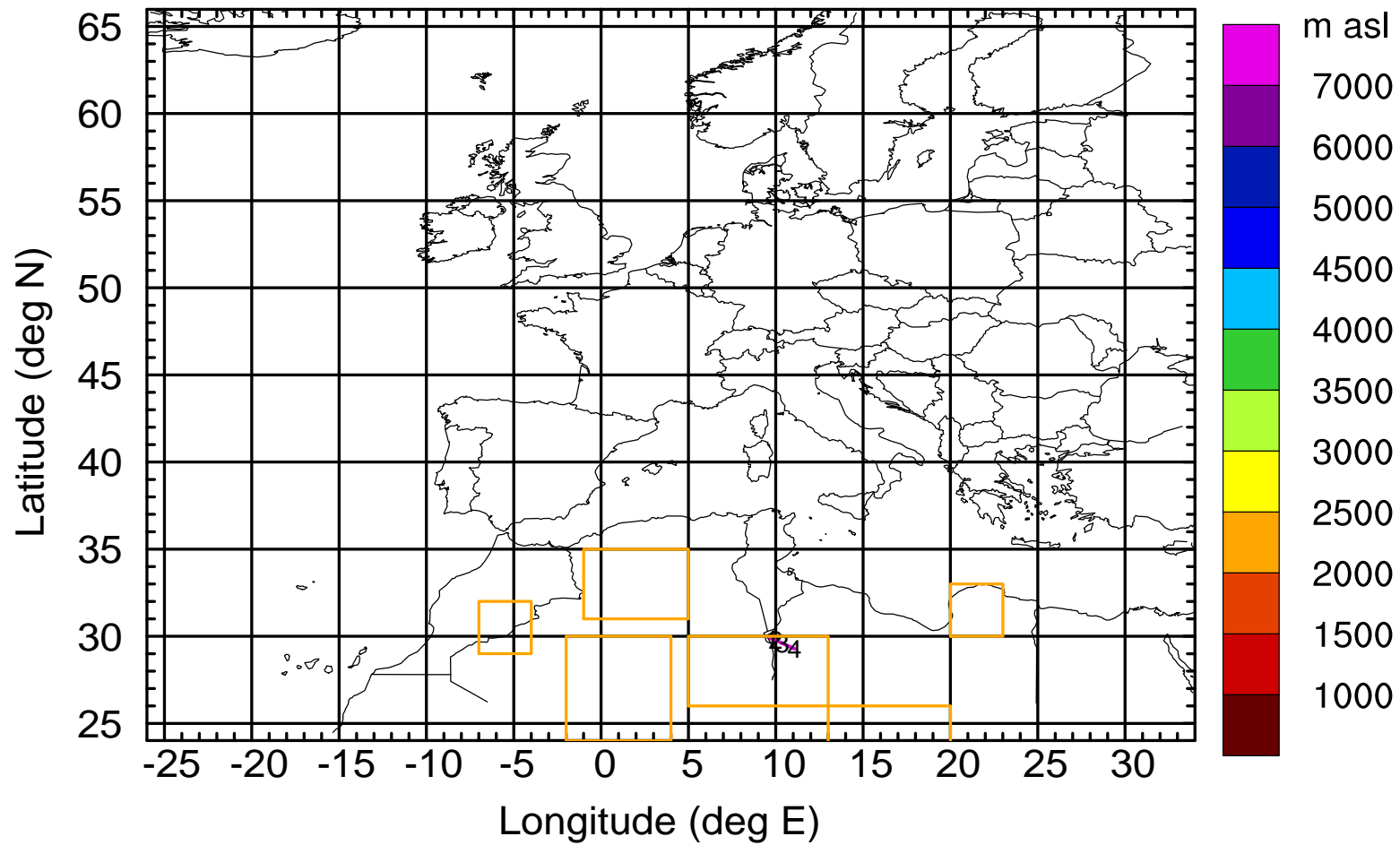
Level #17 of flight 170413a

BWD 20170413/11 -22H = 12/13 UTC



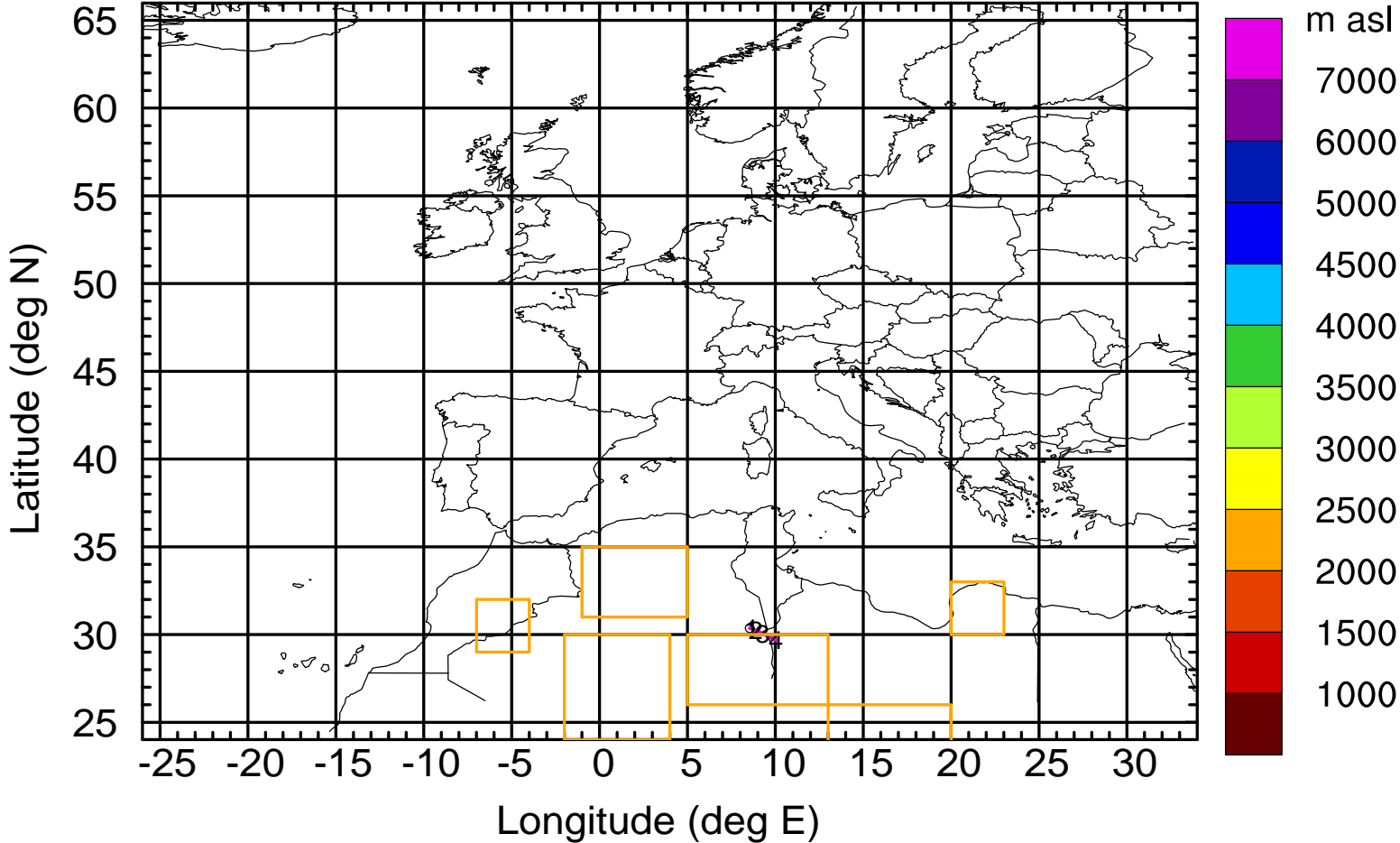
Level #17 of flight 170413a

BWD 20170413/11 -23H = 12/12 UTC



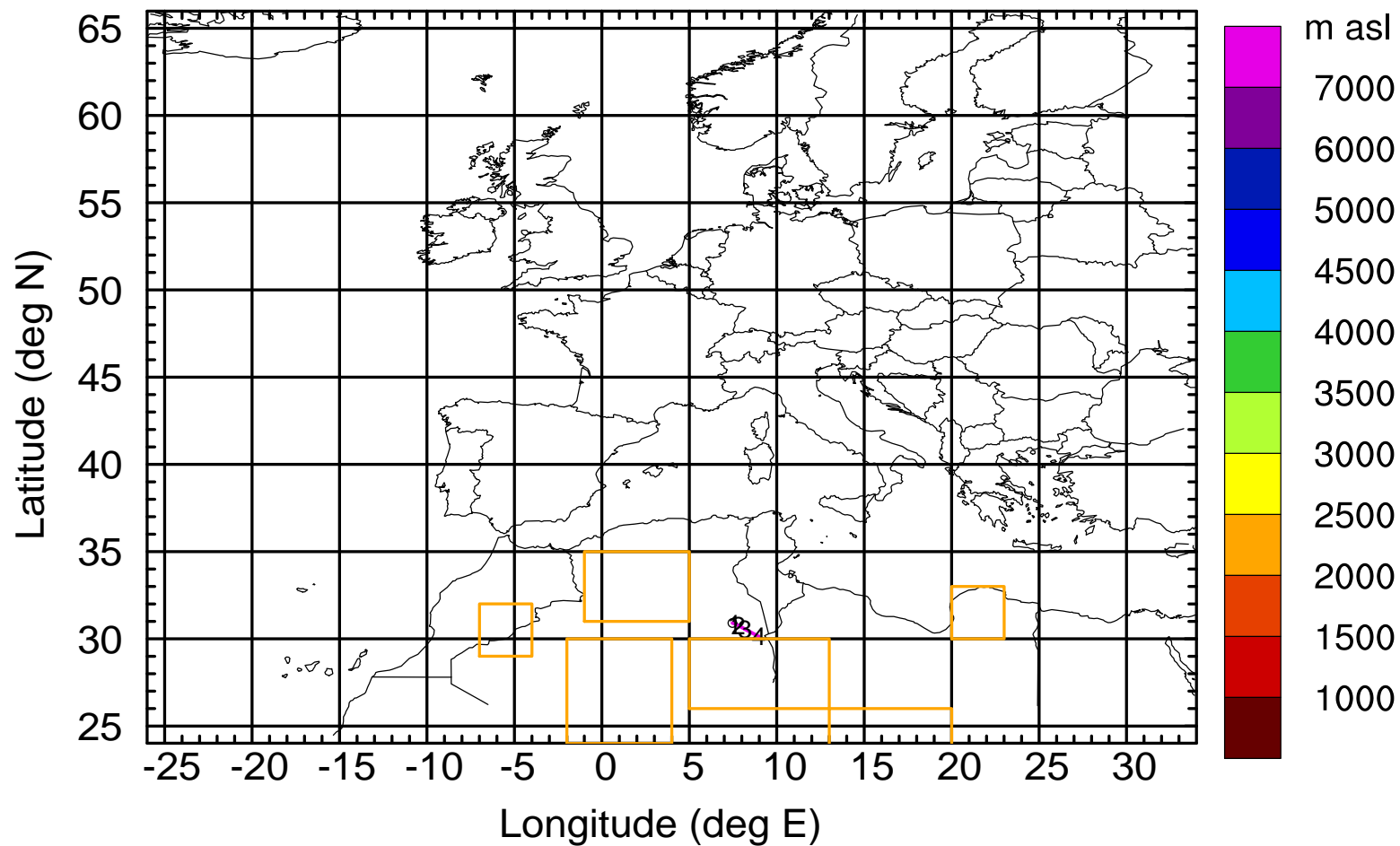
Level #17 of flight 170413a

BWD 20170413/11 -24H = 12/11 UTC



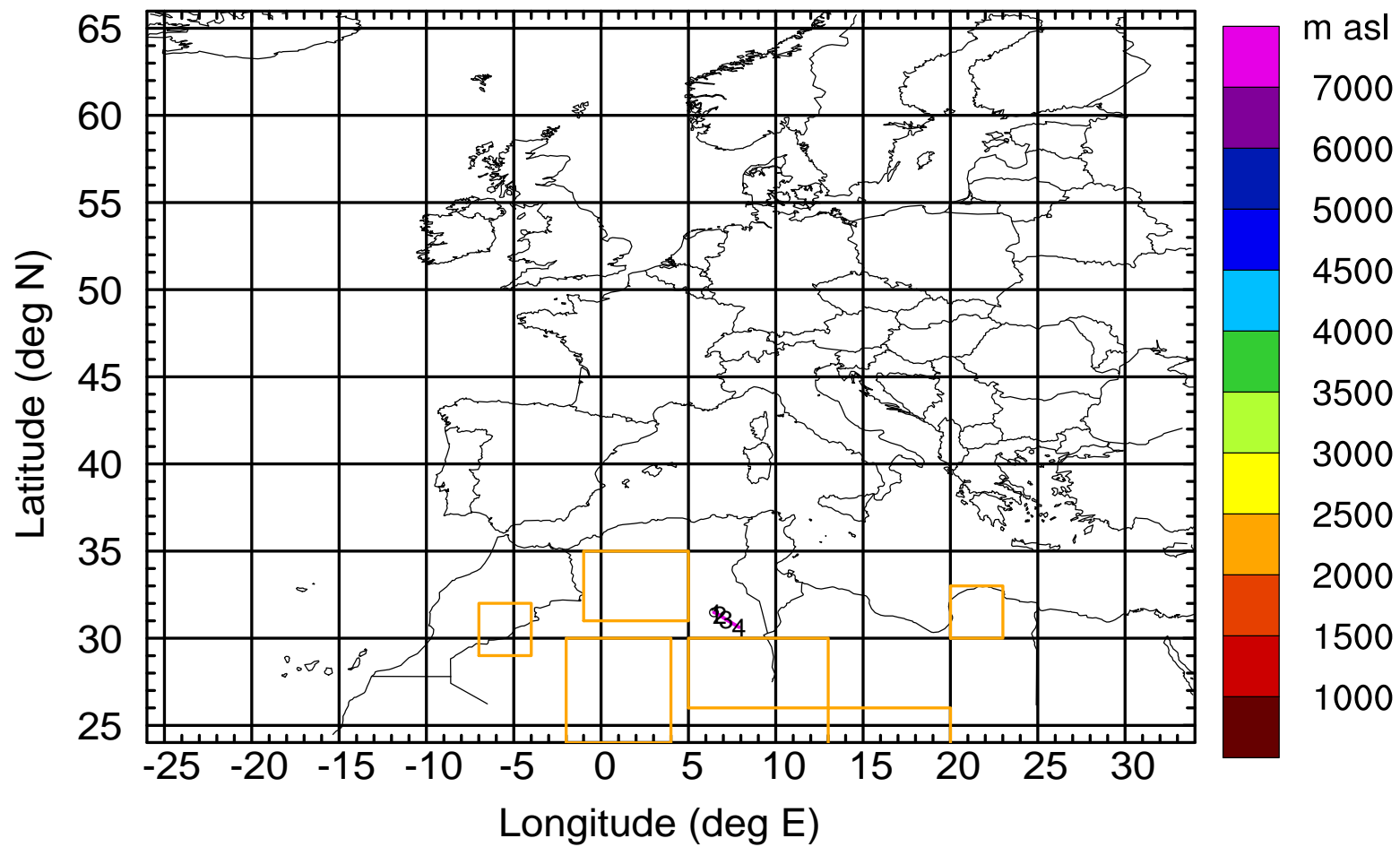
Level #17 of flight 170413a

BWD 20170413/11 -25H = 12/10 UTC



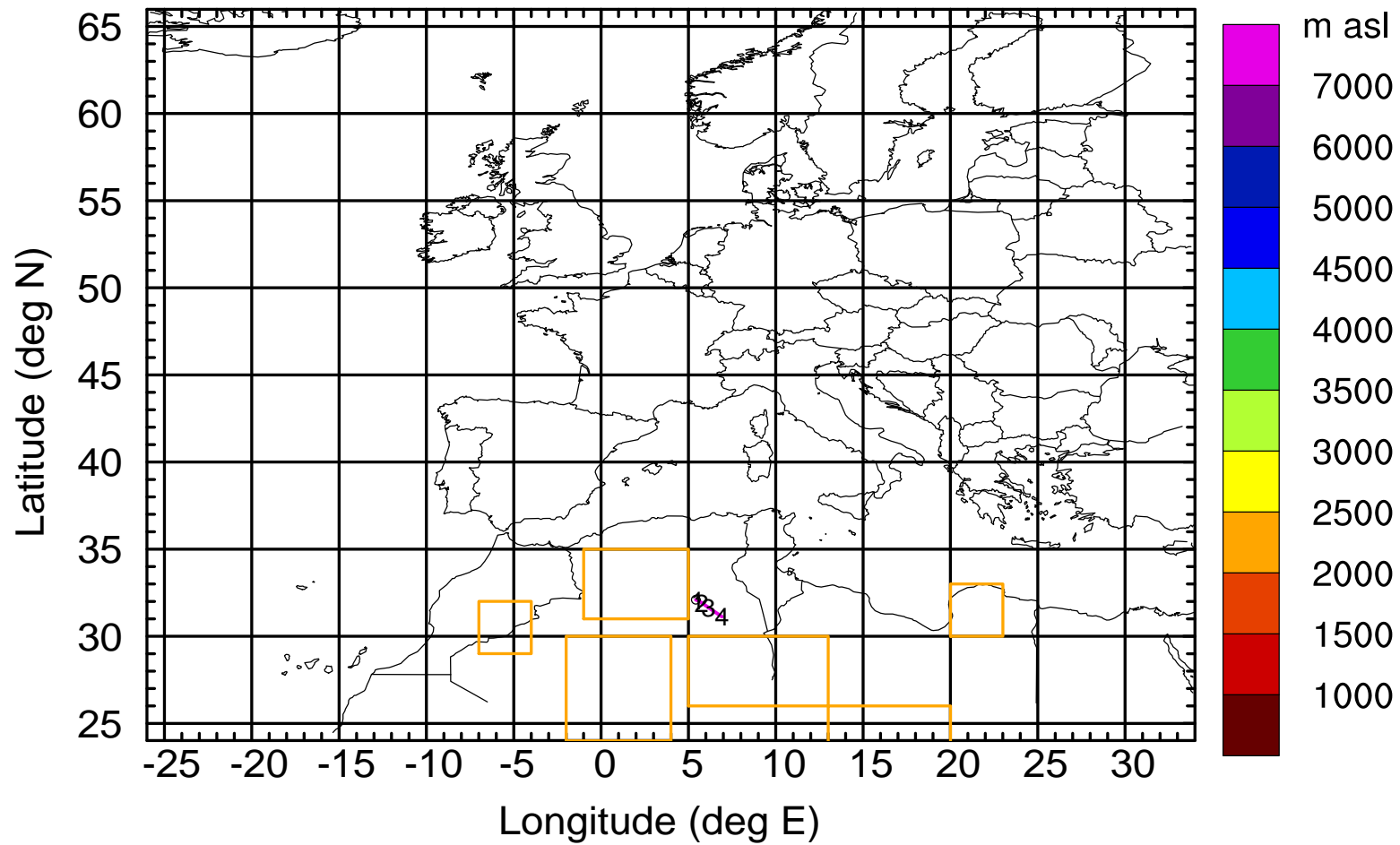
Level #17 of flight 170413a

BWD 20170413/11 -26H = 12/09 UTC



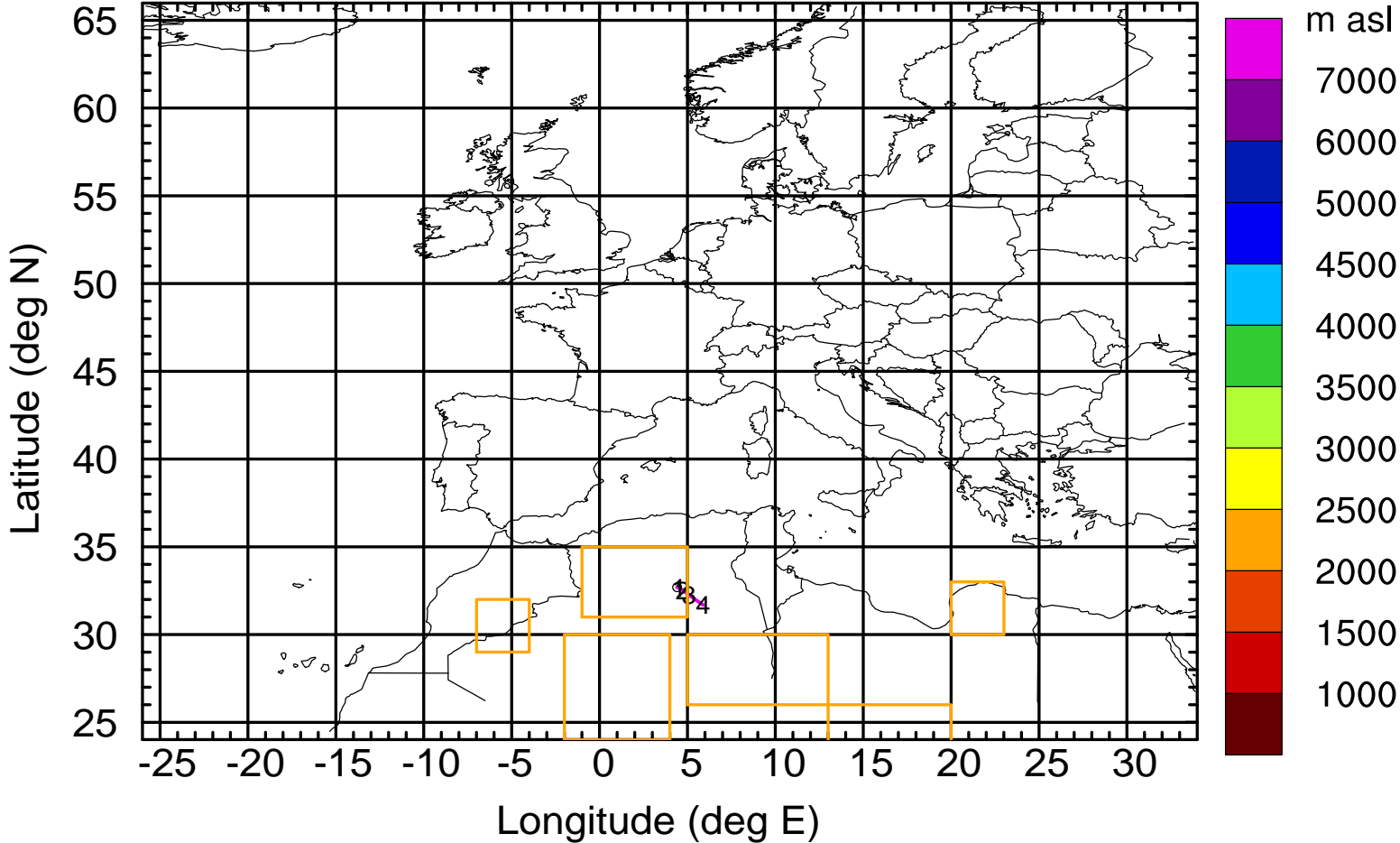
Level #17 of flight 170413a

BWD 20170413/11 -27H = 12/08 UTC



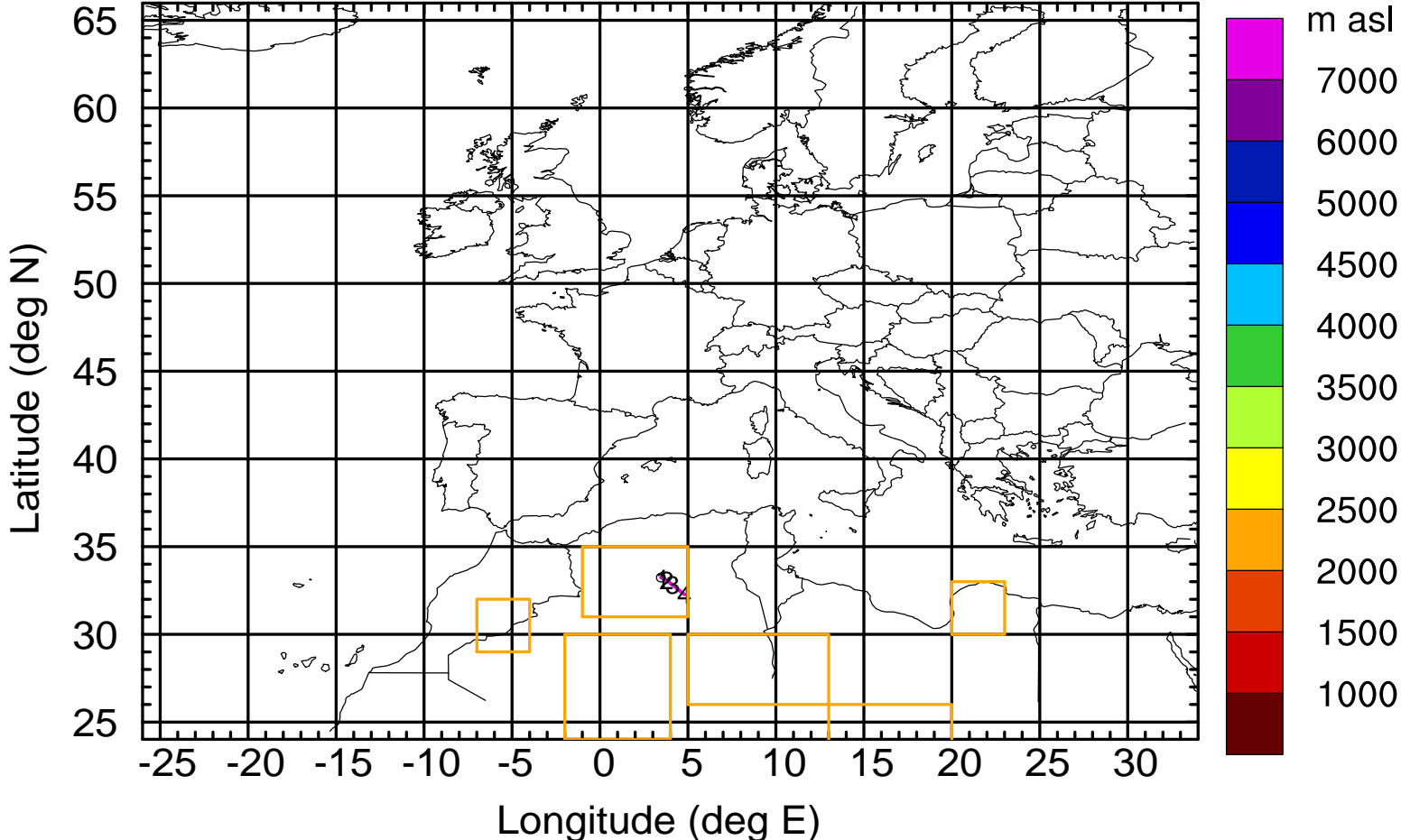
Level #17 of flight 170413a

BWD 20170413/11 -28H = 12/07 UTC



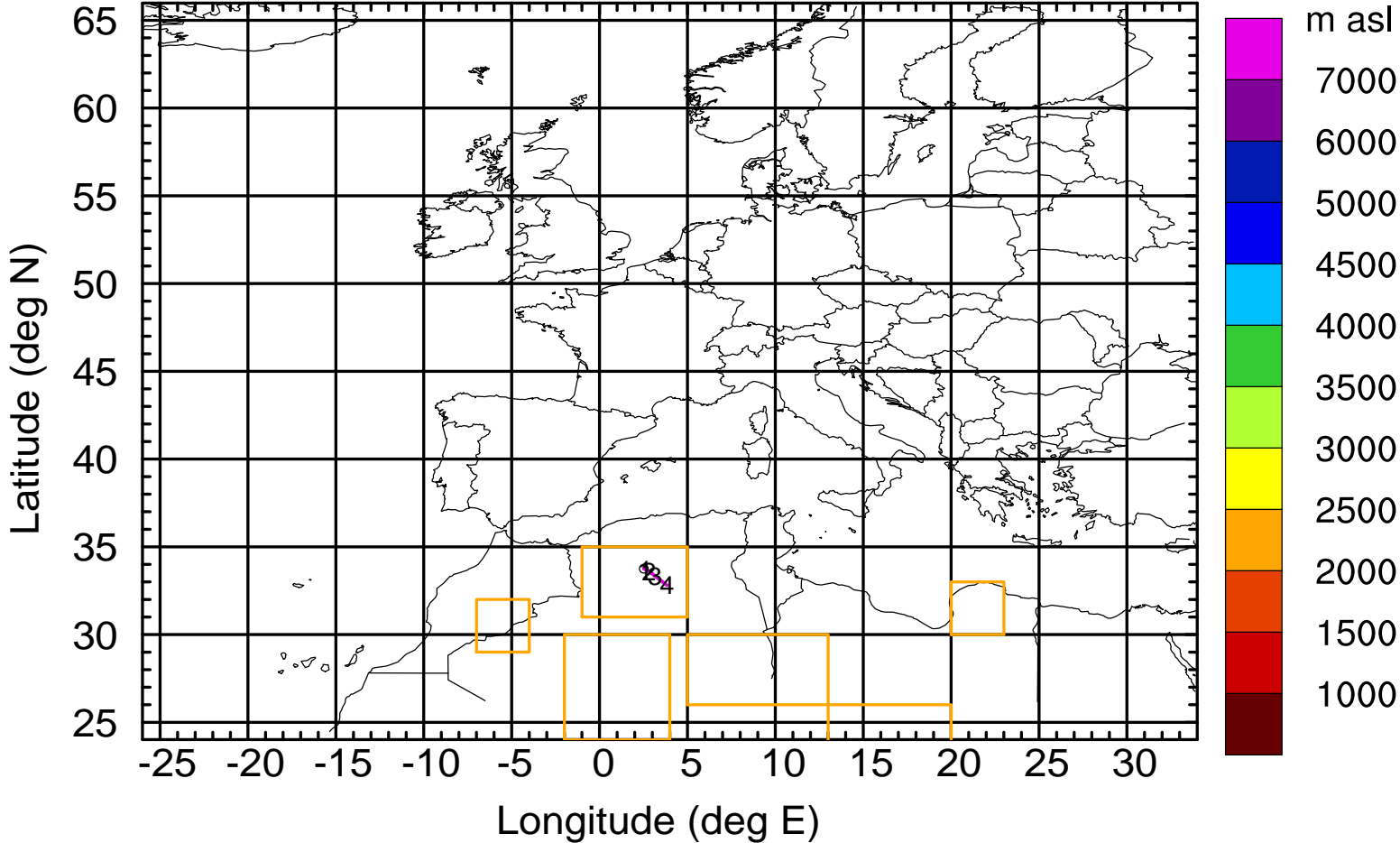
Level #17 of flight 170413a

BWD 20170413/11 -29H = 12/06 UTC



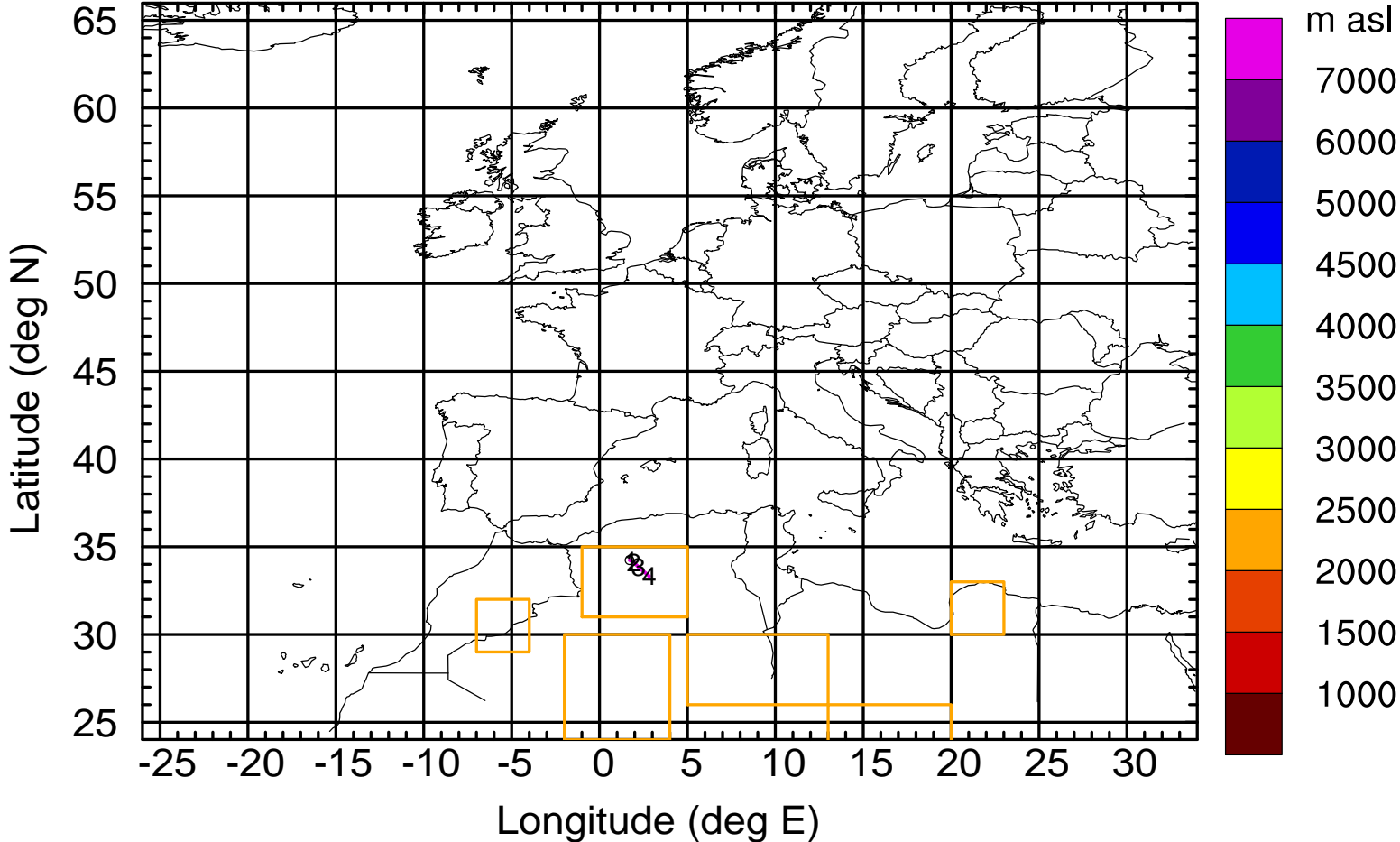
Level #17 of flight 170413a

BWD 20170413/11 -30H = 12/05 UTC



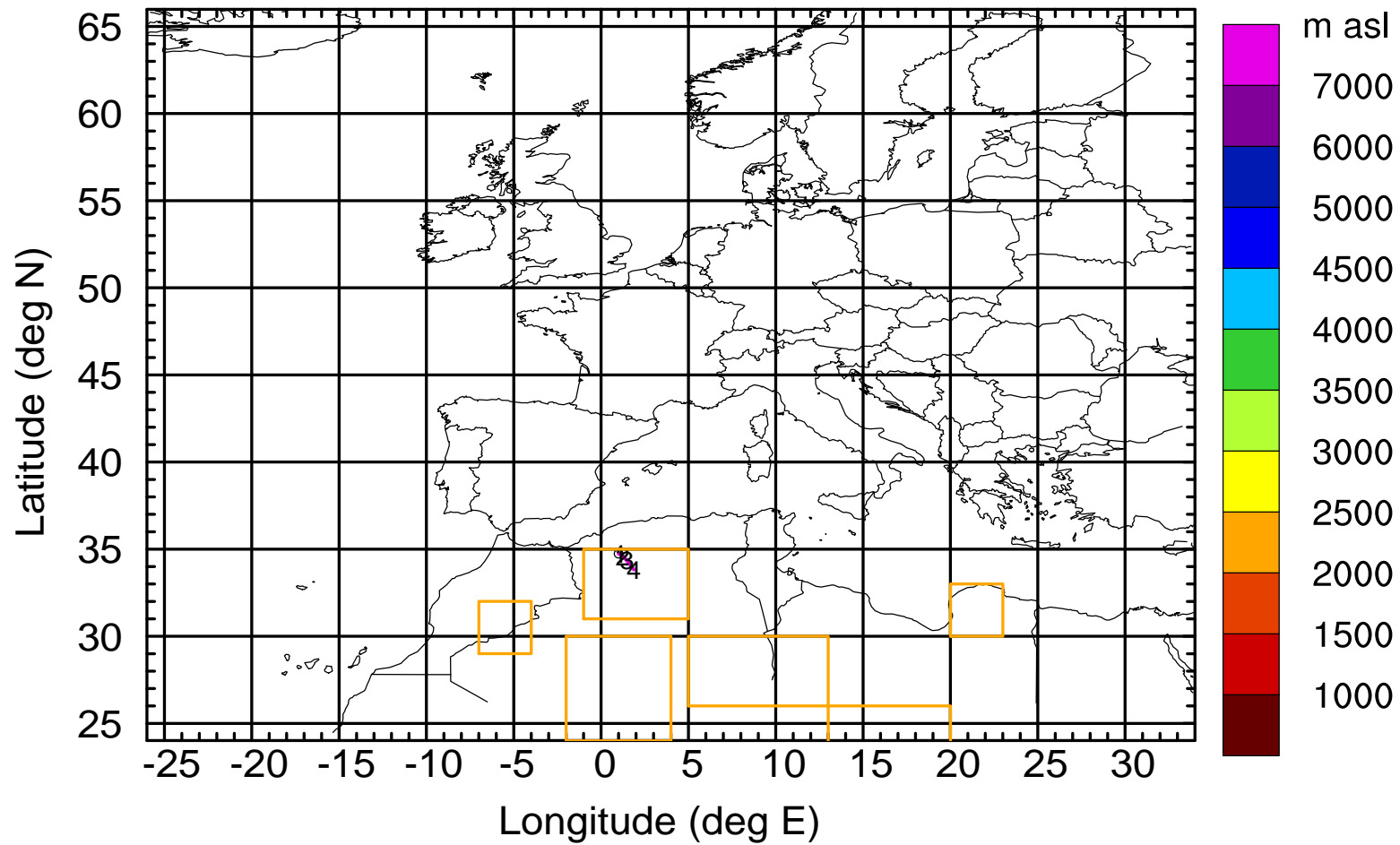
Level #17 of flight 170413a

BWD 20170413/11 -31H = 12/04 UTC



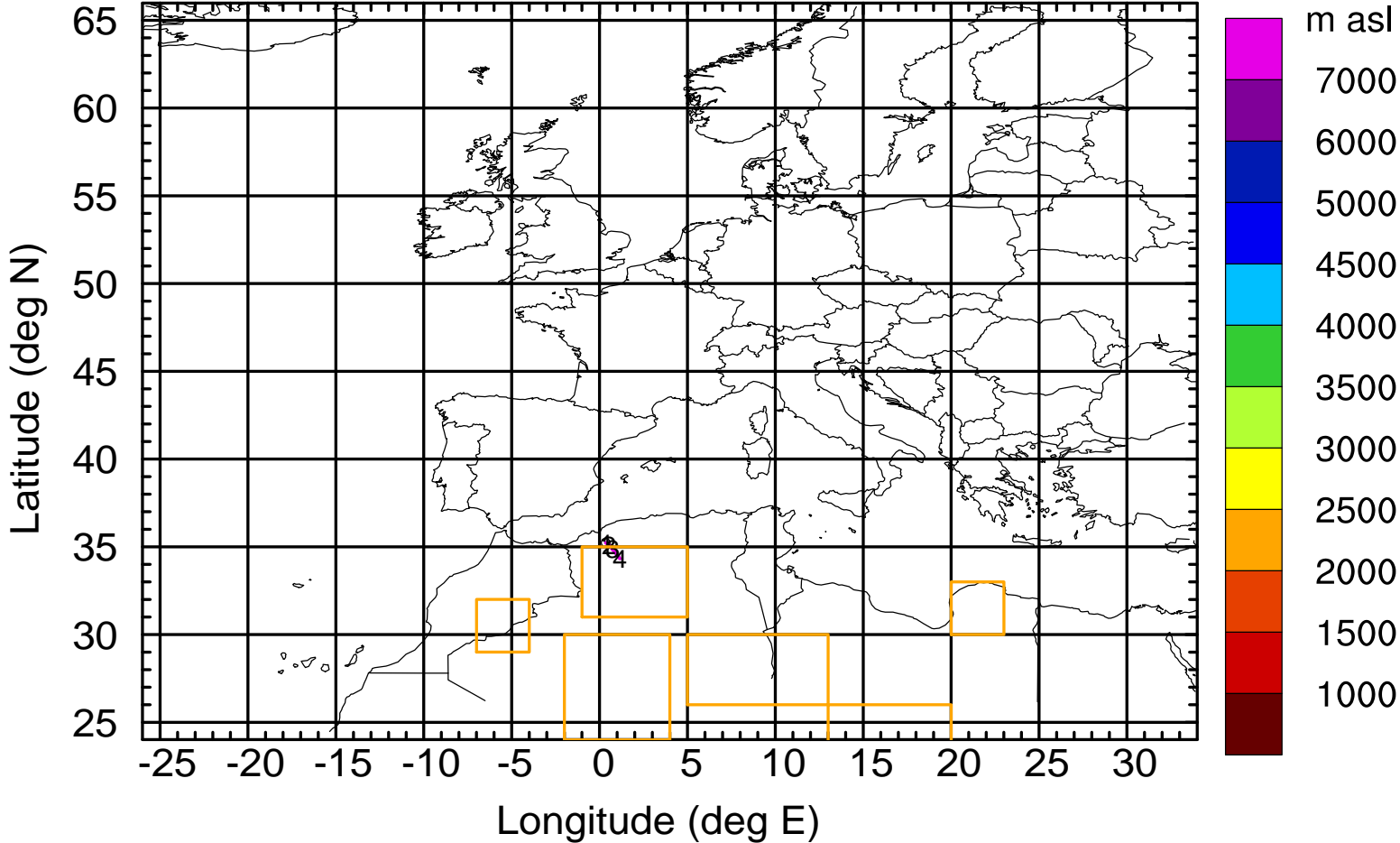
Level #17 of flight 170413a

BWD 20170413/11 -32H = 12/03 UTC



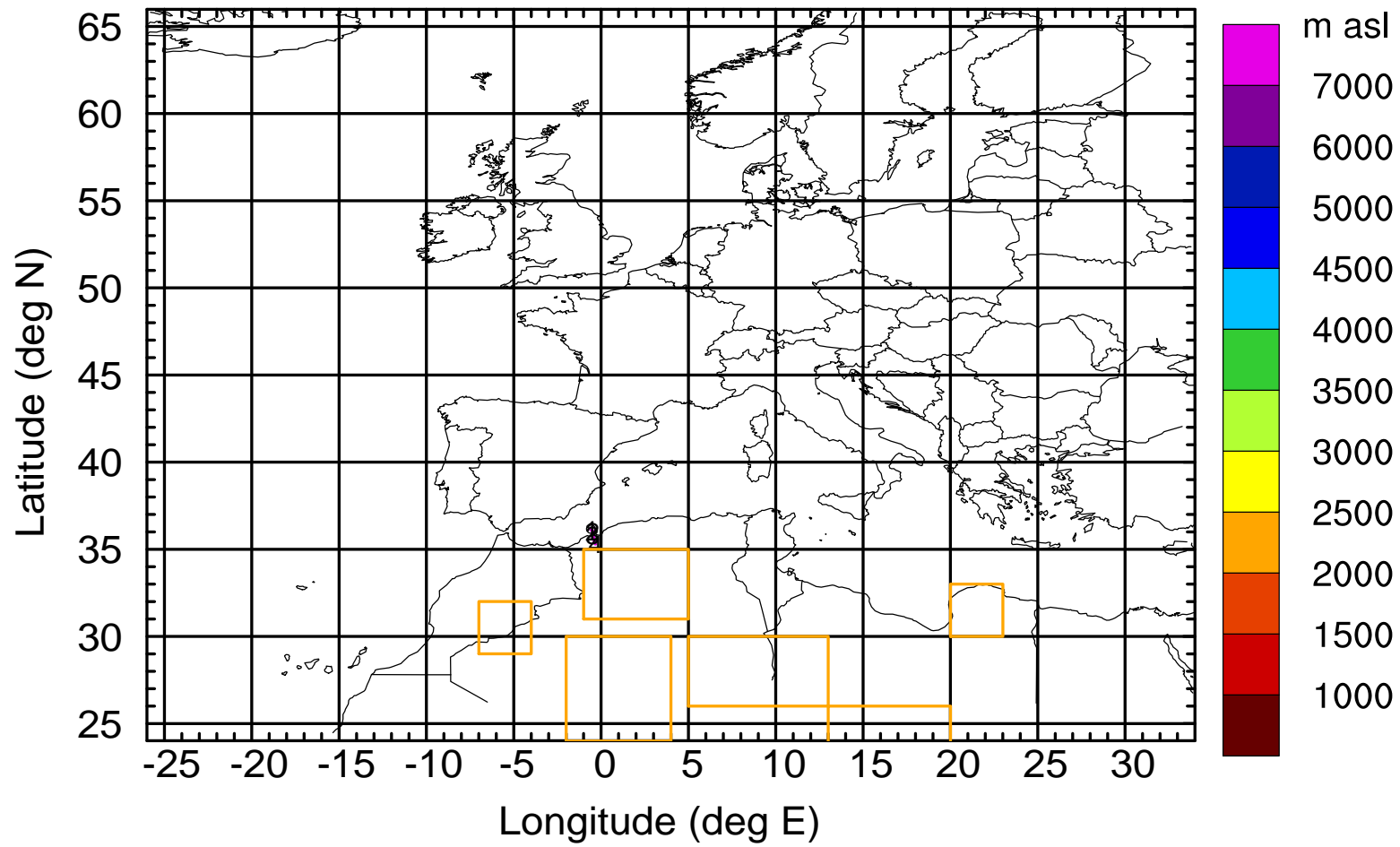
Level #17 of flight 170413a

BWD 20170413/11 -33H = 12/02 UTC



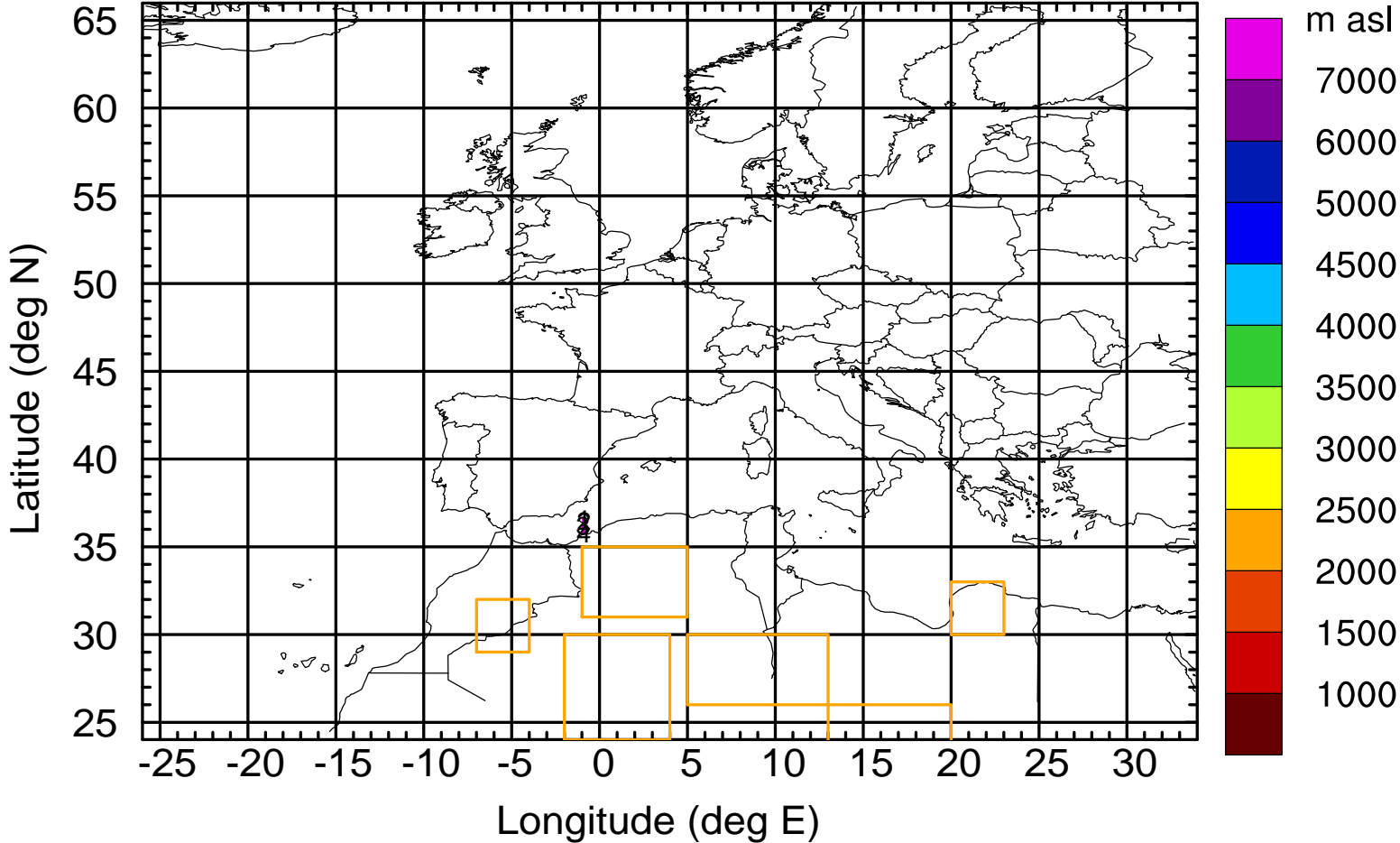
Level #17 of flight 170413a

BWD 20170413/11 -35H = 12/00 UTC



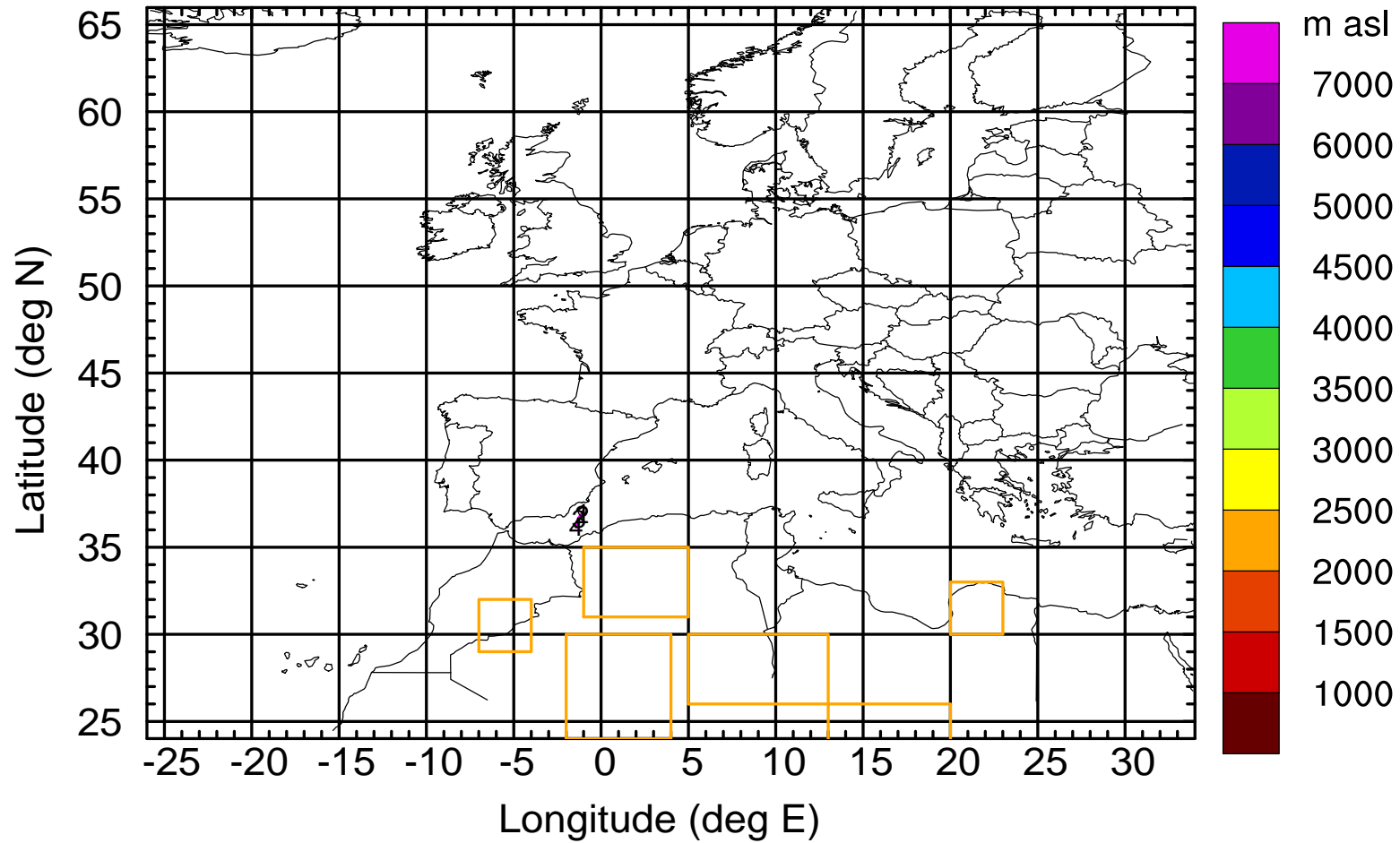
Level #17 of flight 170413a

BWD 20170413/11 -36H = 11/23 UTC



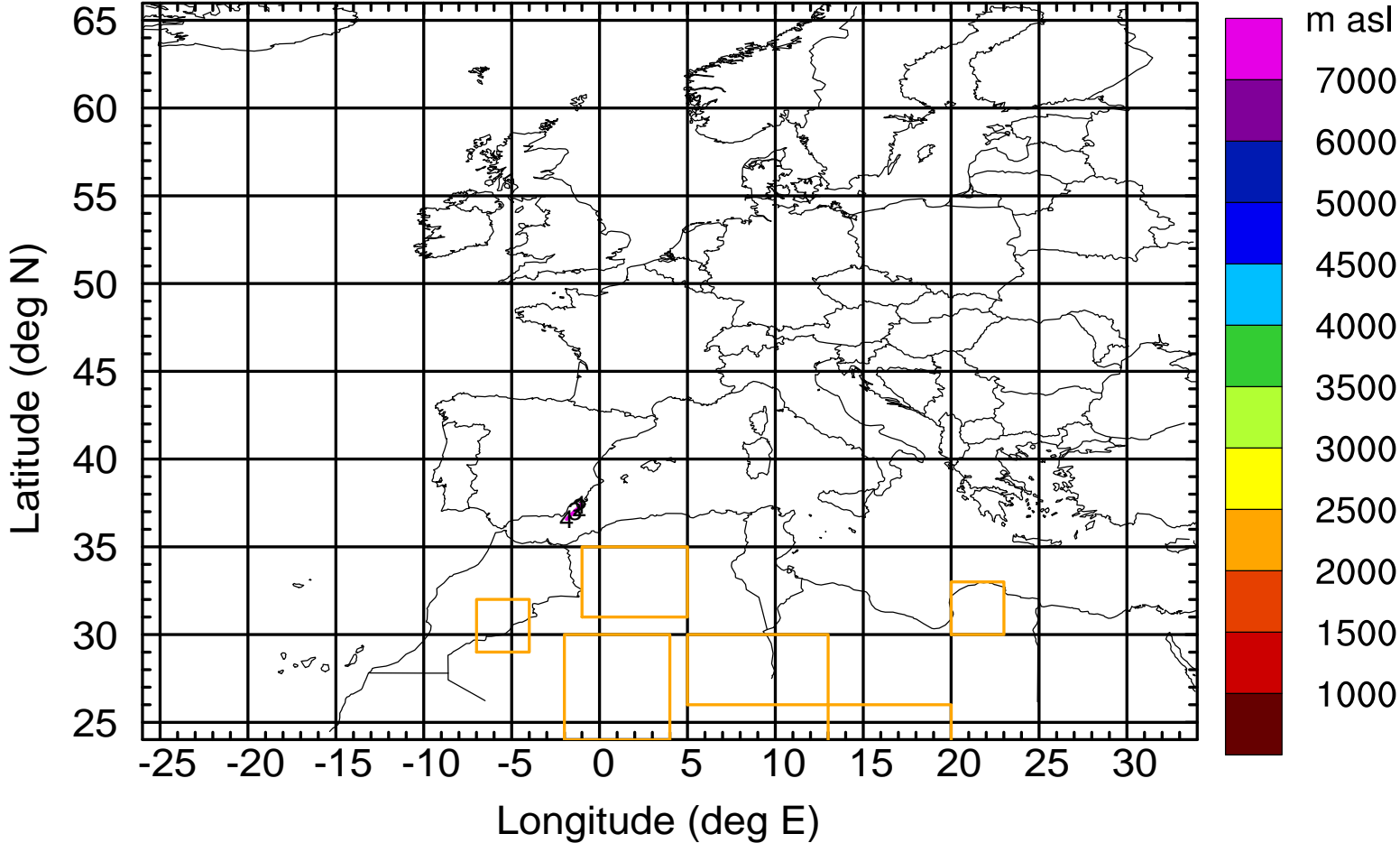
Level #17 of flight 170413a

BWD 20170413/11 -37H = 11/22 UTC



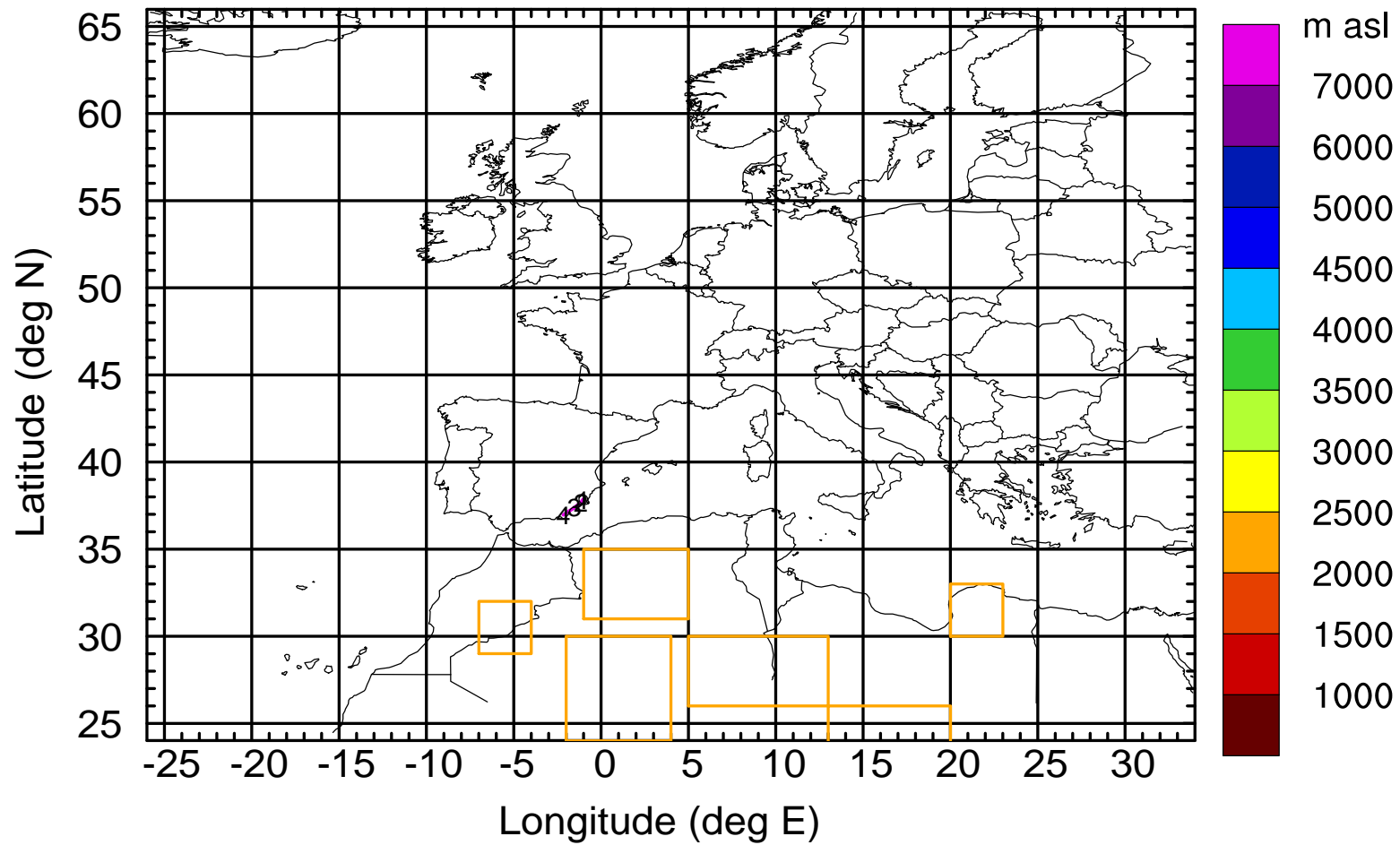
Level #17 of flight 170413a

BWD 20170413/11 -38H = 11/21 UTC



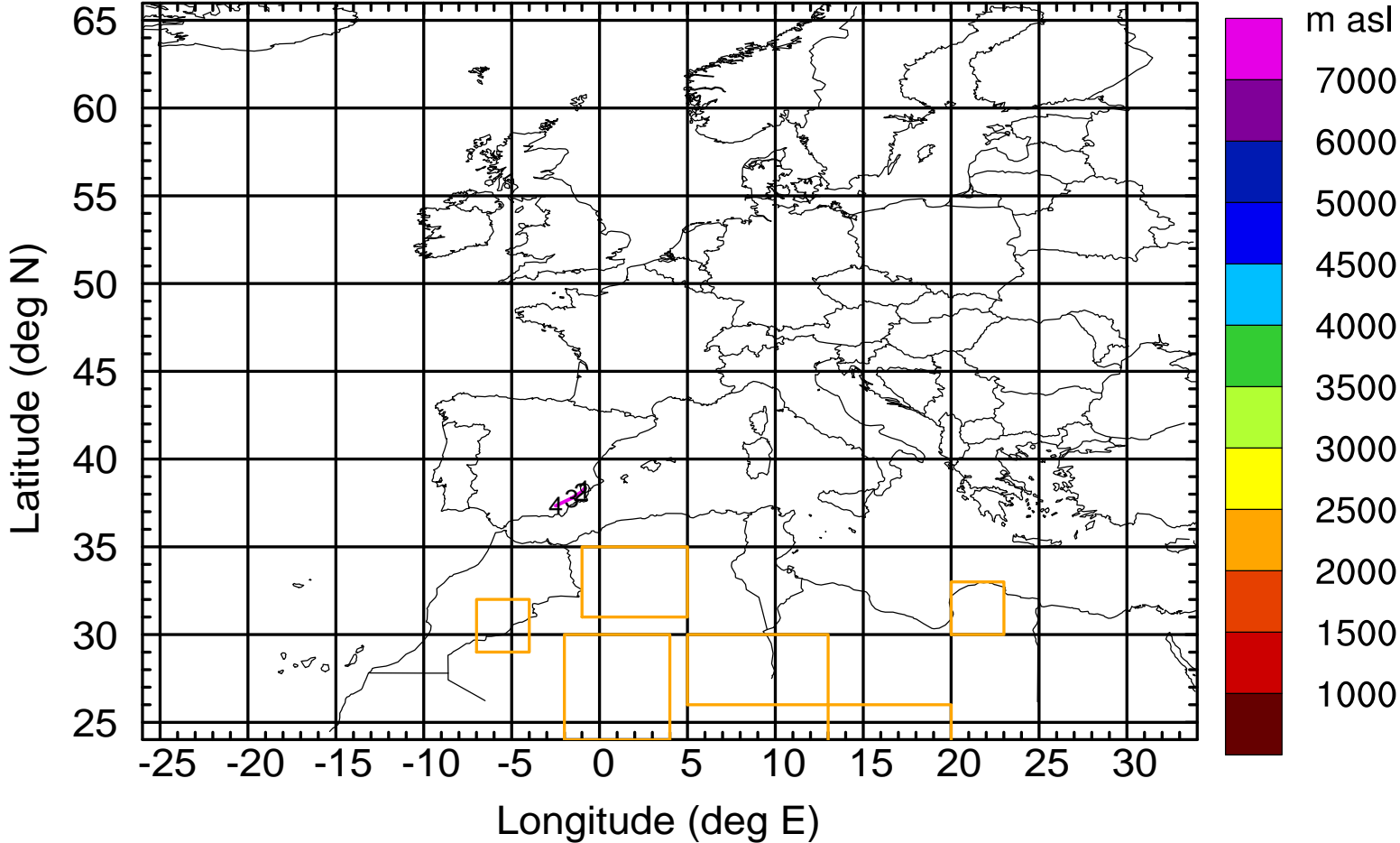
Level #17 of flight 170413a

BWD 20170413/11 -39H = 11/20 UTC



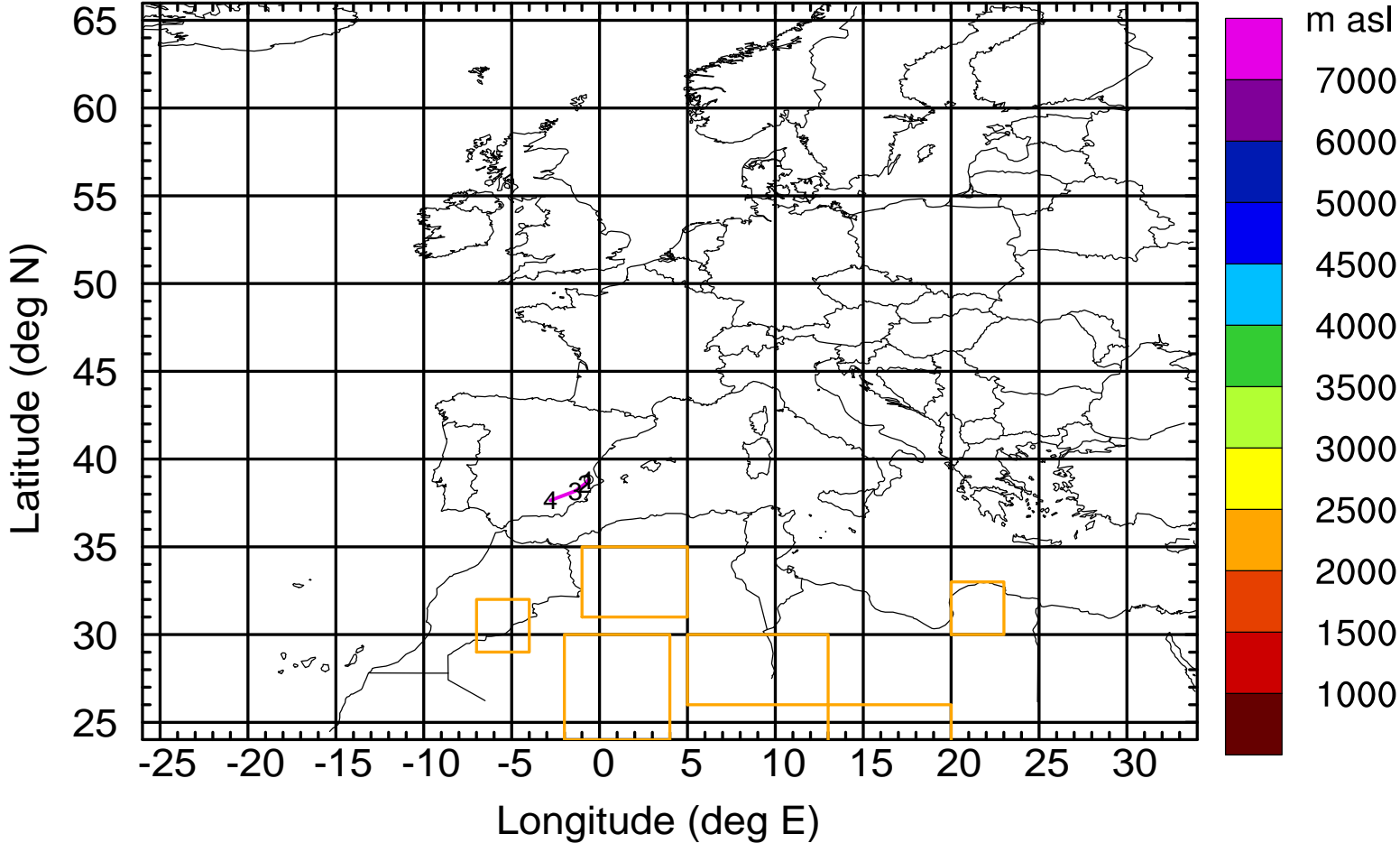
Level #17 of flight 170413a

BWD 20170413/11 -40H = 11/19 UTC



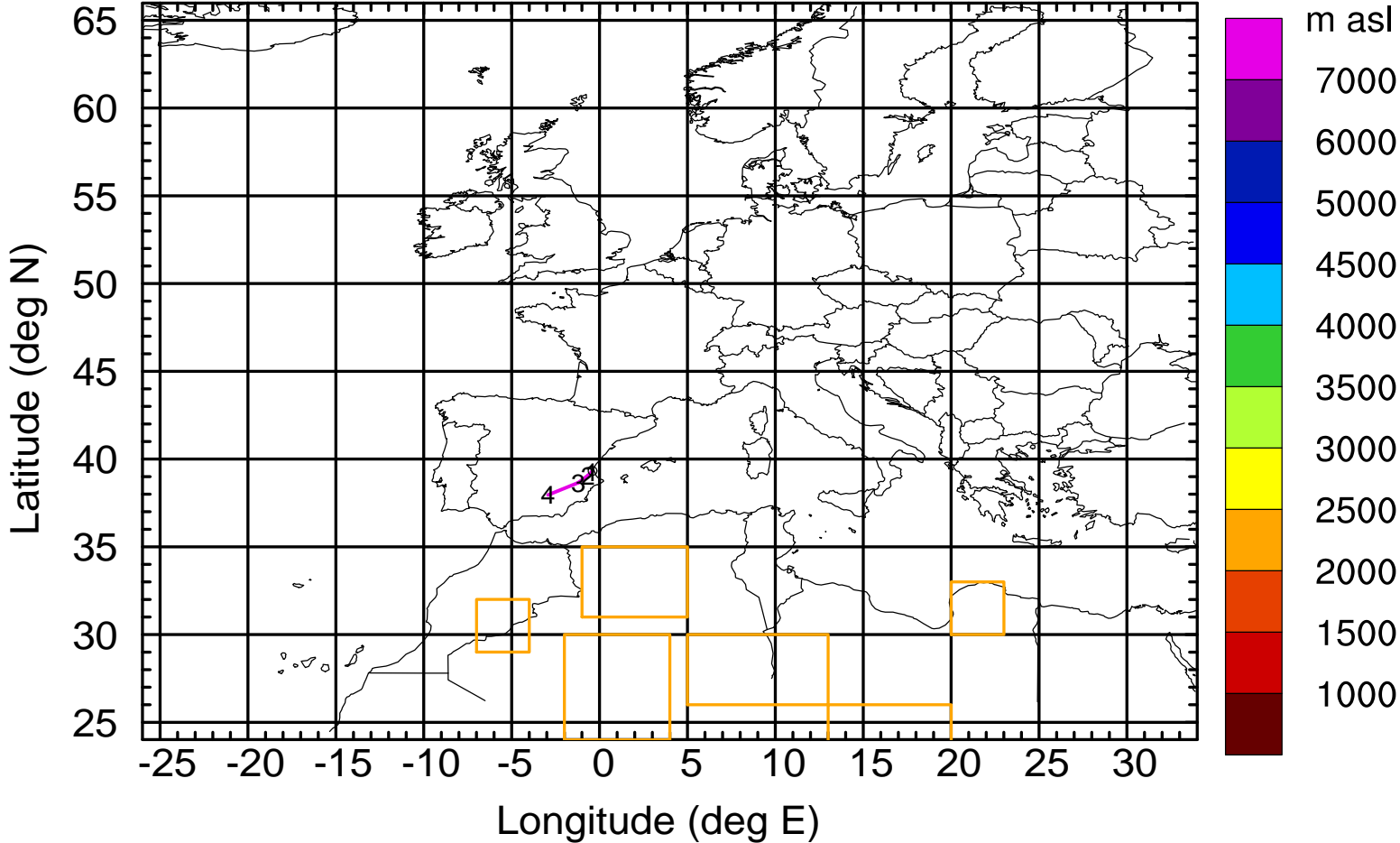
Level #17 of flight 170413a

BWD 20170413/11 -41H = 11/18 UTC



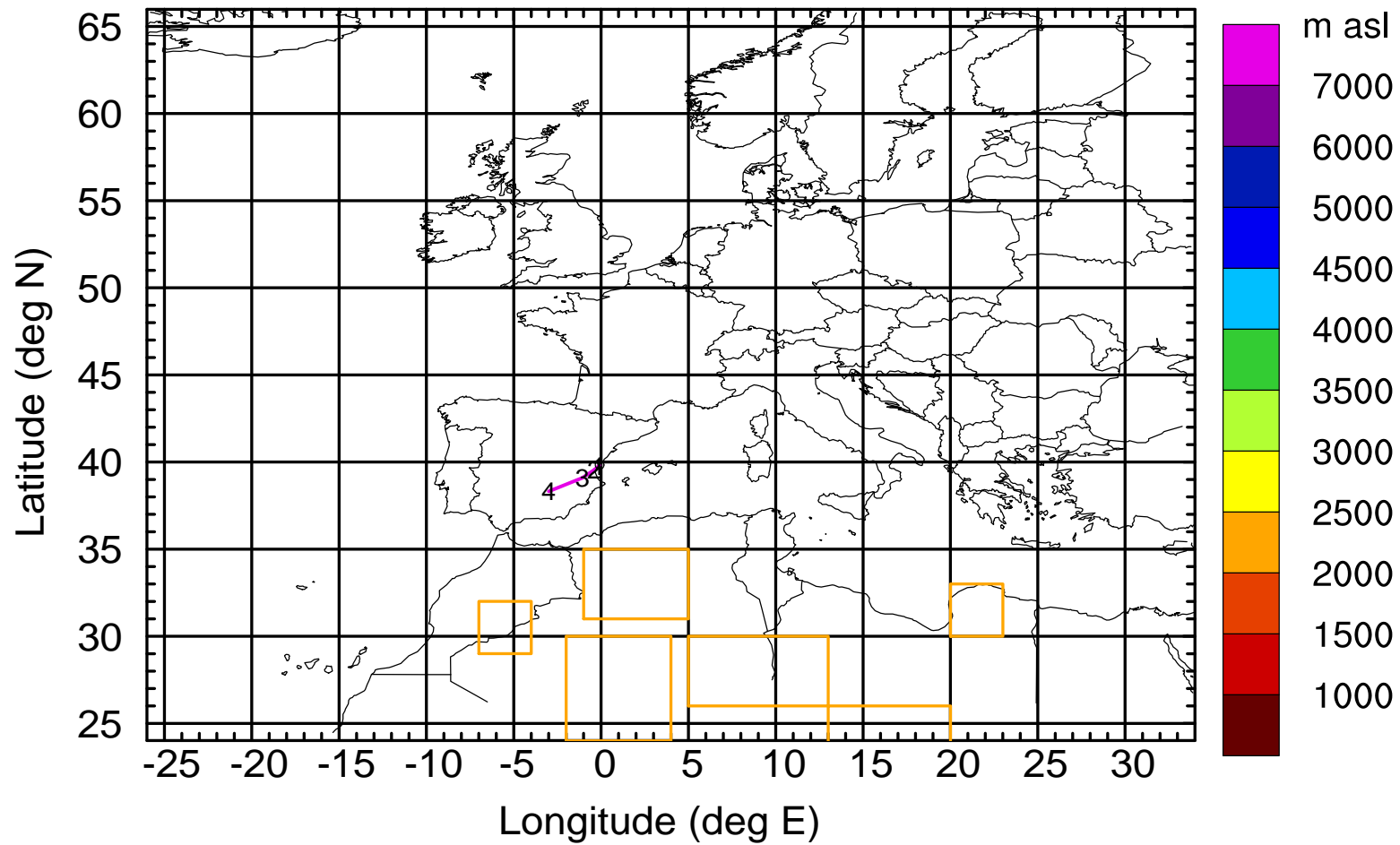
Level #17 of flight 170413a

BWD 20170413/11 -42H = 11/17 UTC



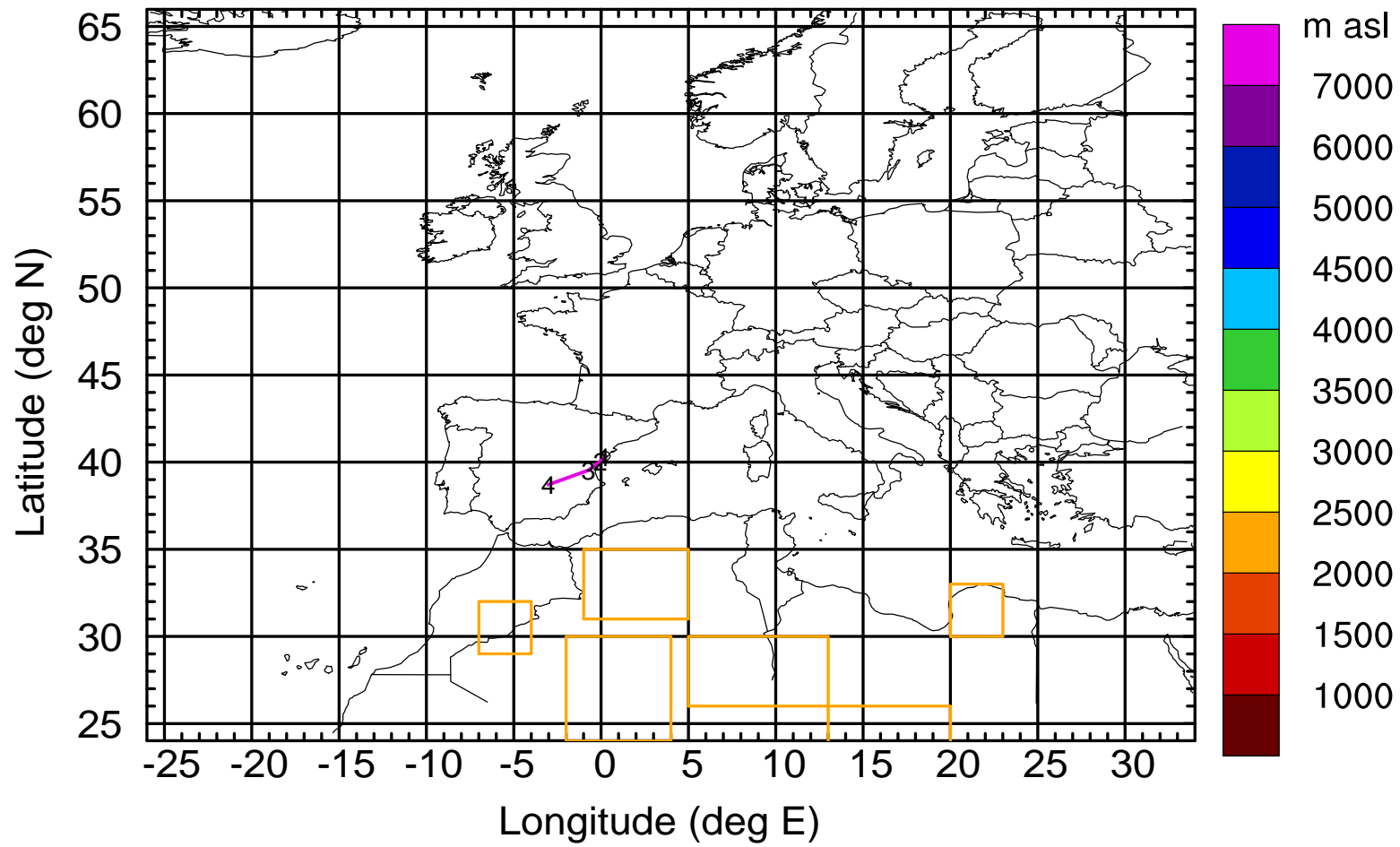
Level #17 of flight 170413a

BWD 20170413/11 -43H = 11/16 UTC



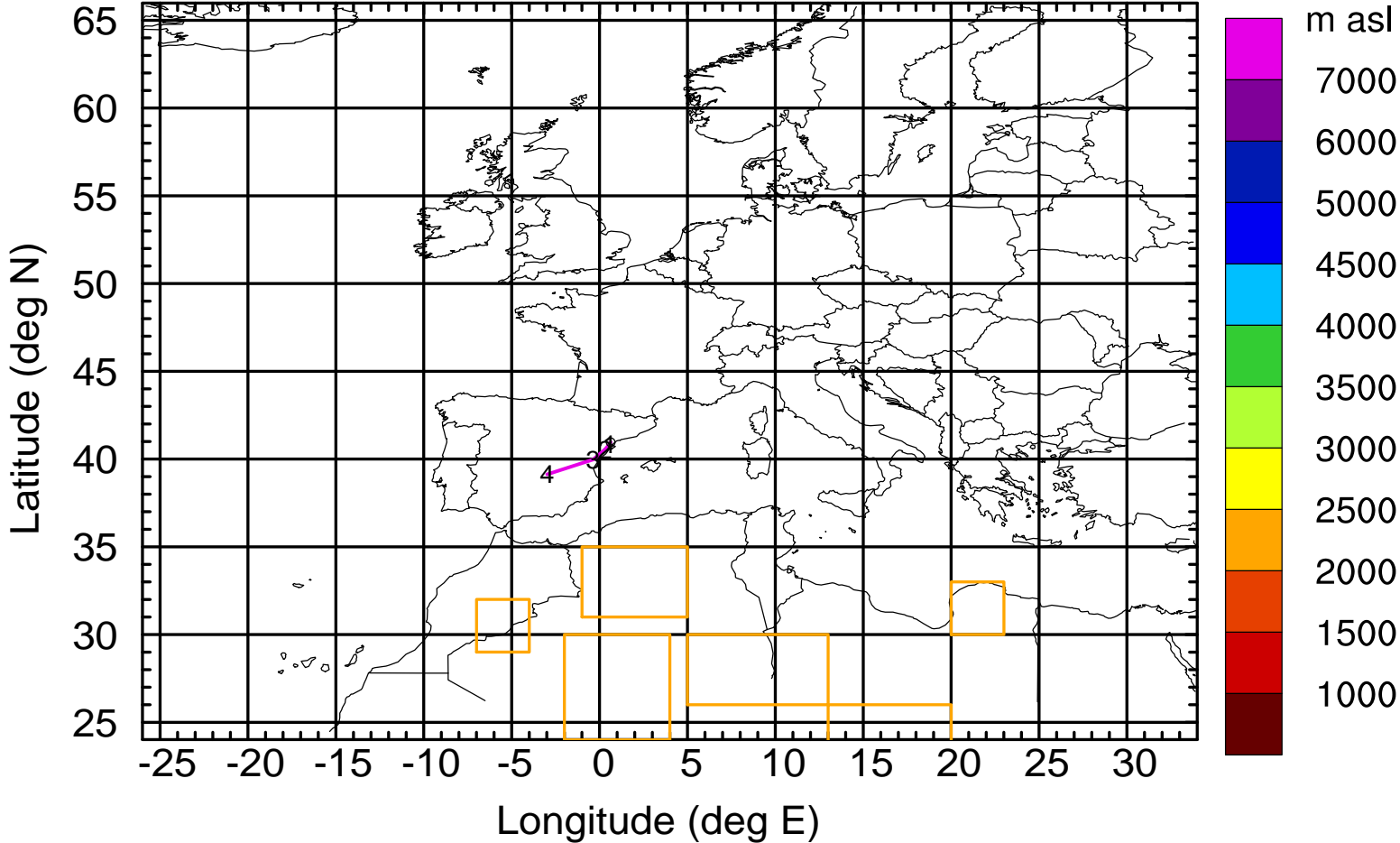
Level #17 of flight 170413a

BWD 20170413/11 -44H = 11/15 UTC



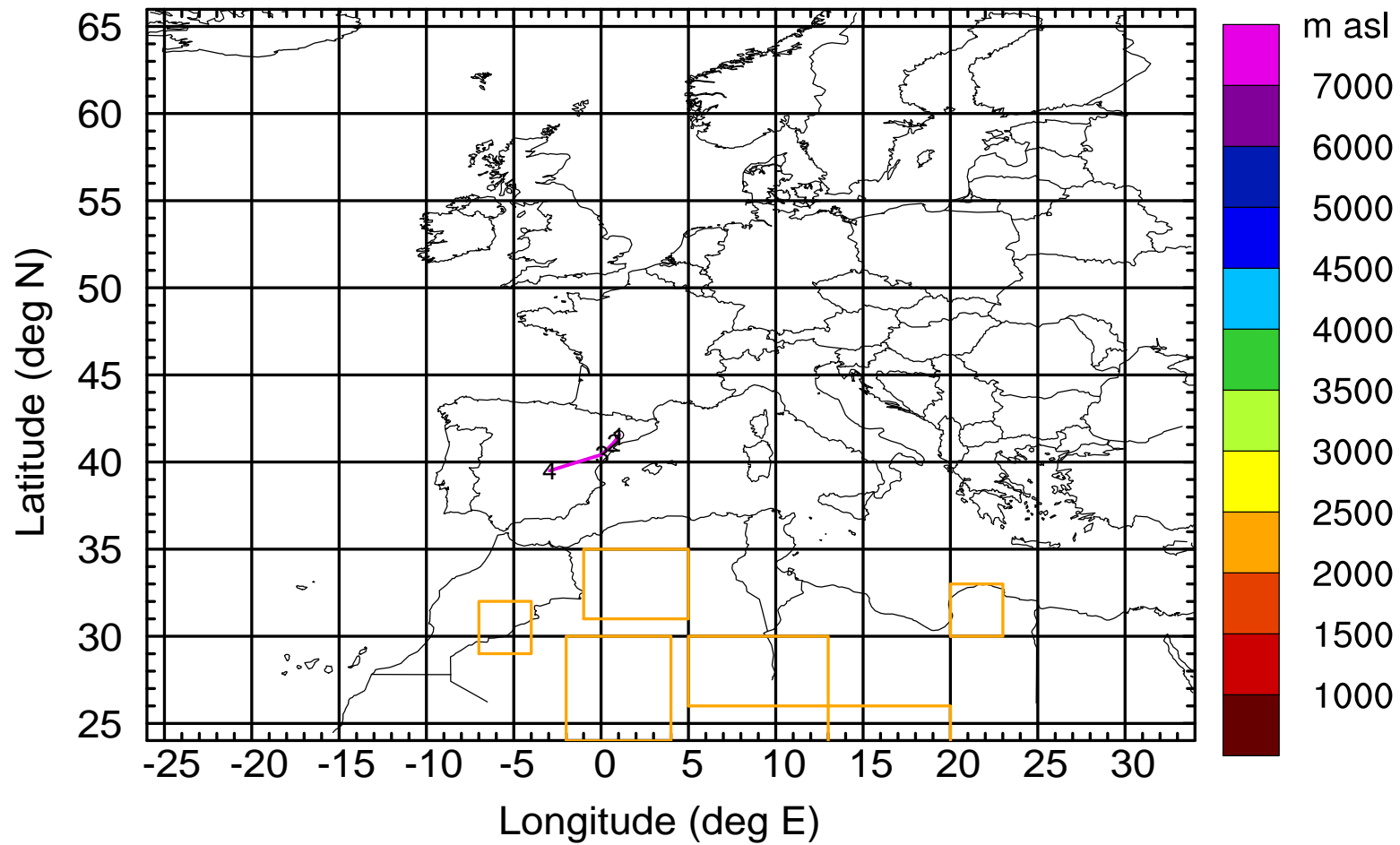
Level #17 of flight 170413a

BWD 20170413/11 -45H = 11/14 UTC



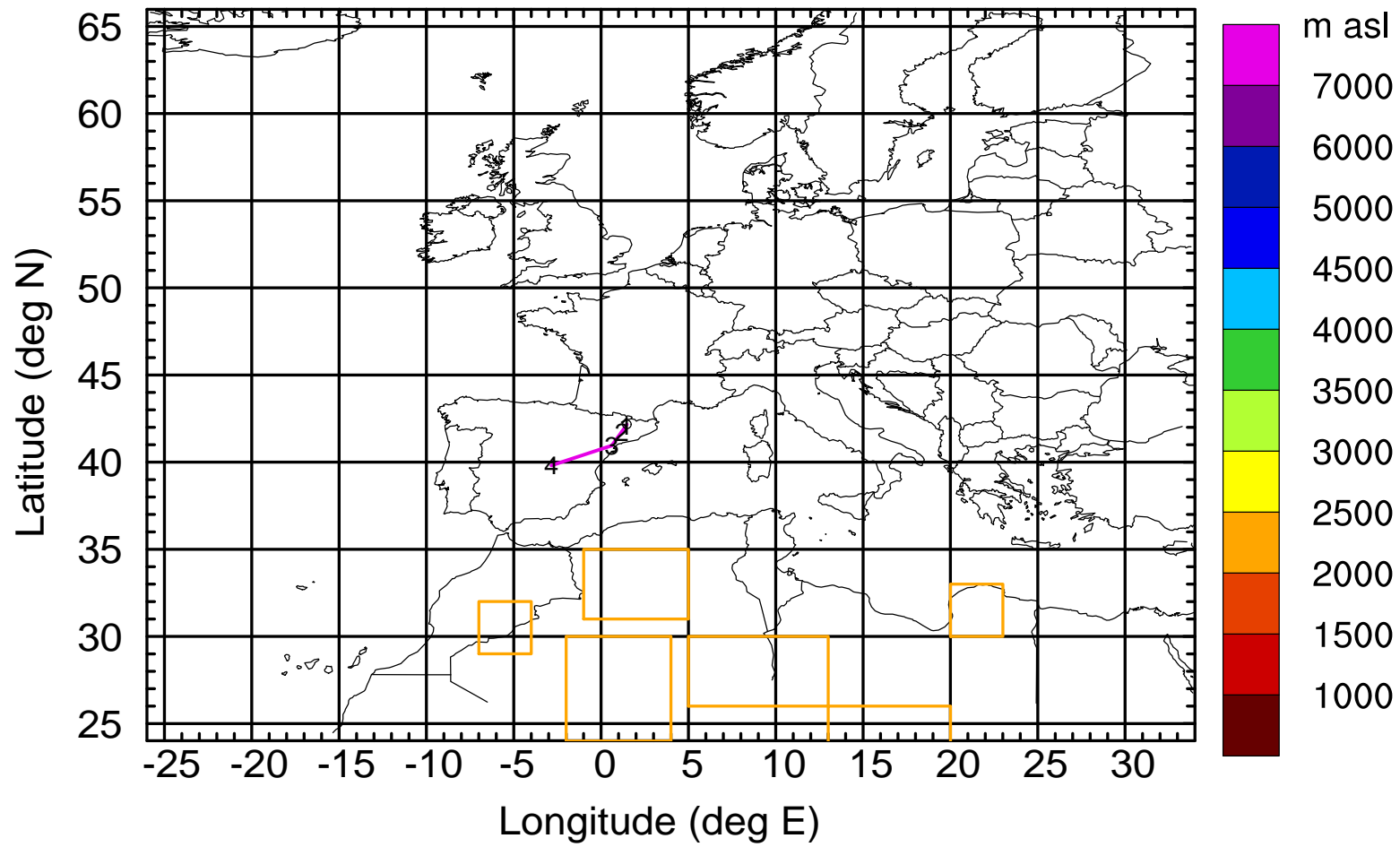
Level #17 of flight 170413a

BWD 20170413/11 -46H = 11/13 UTC



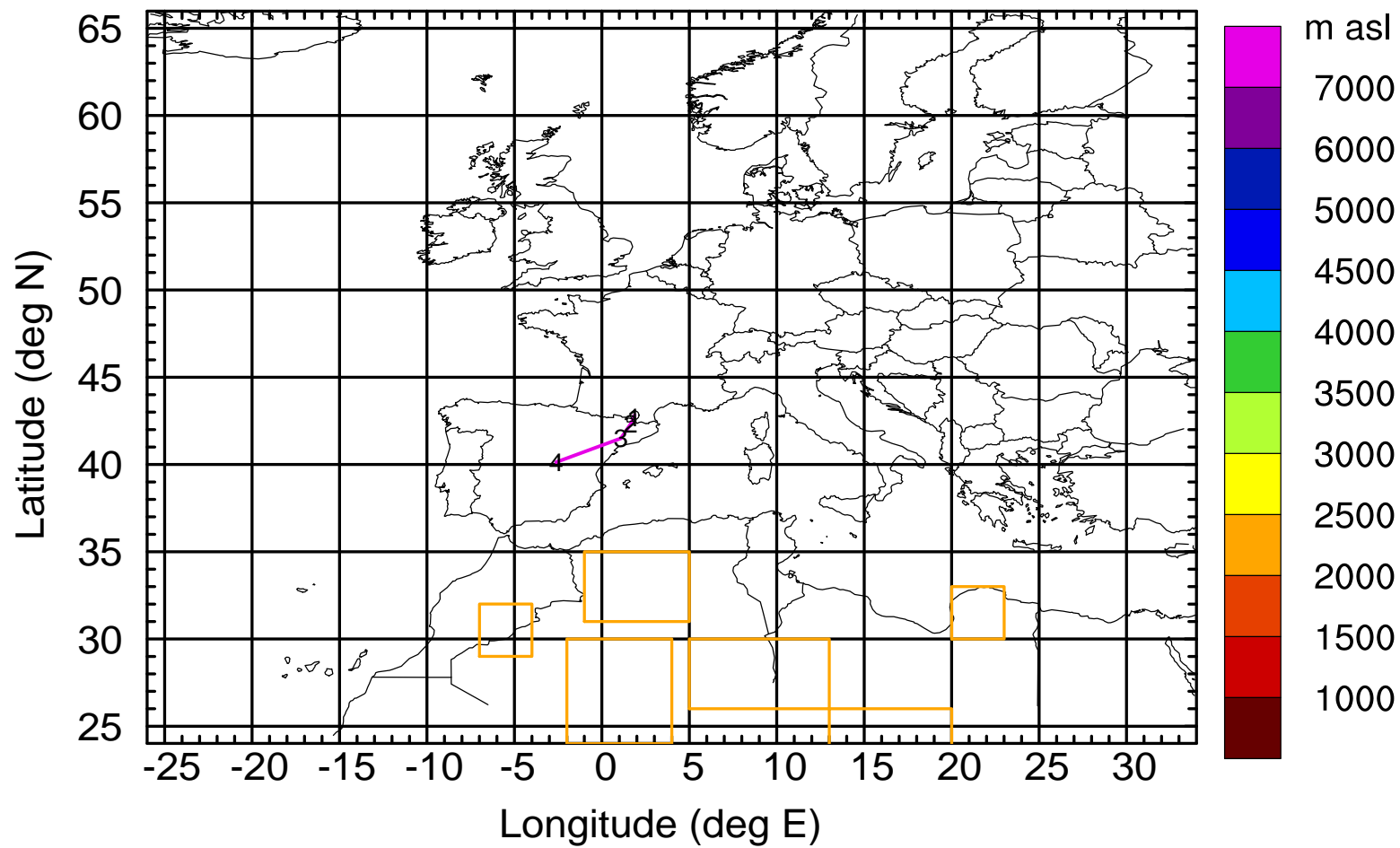
Level #17 of flight 170413a

BWD 20170413/11 -47H = 11/12 UTC



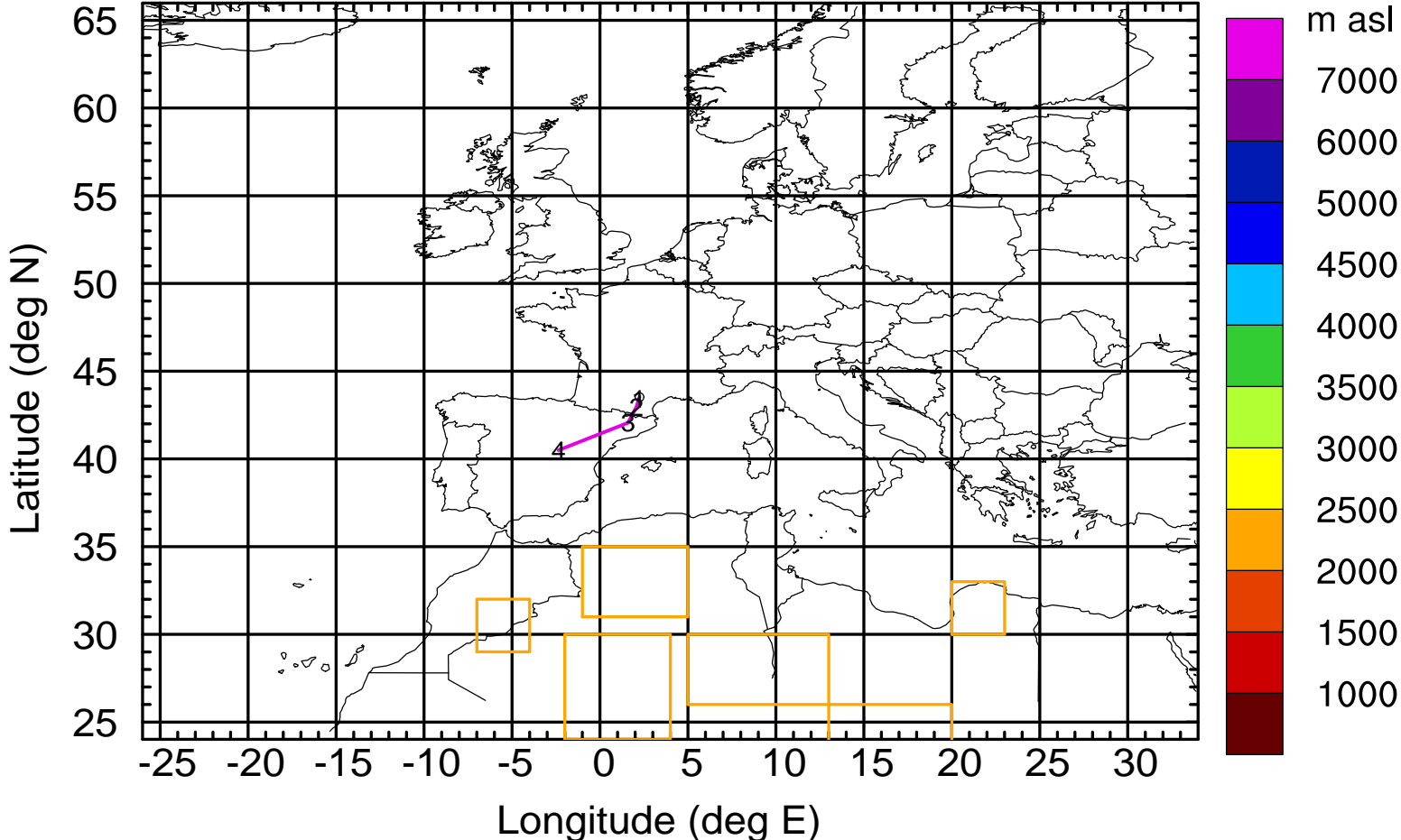
Level #17 of flight 170413a

BWD 20170413/11 -48H = 11/11 UTC



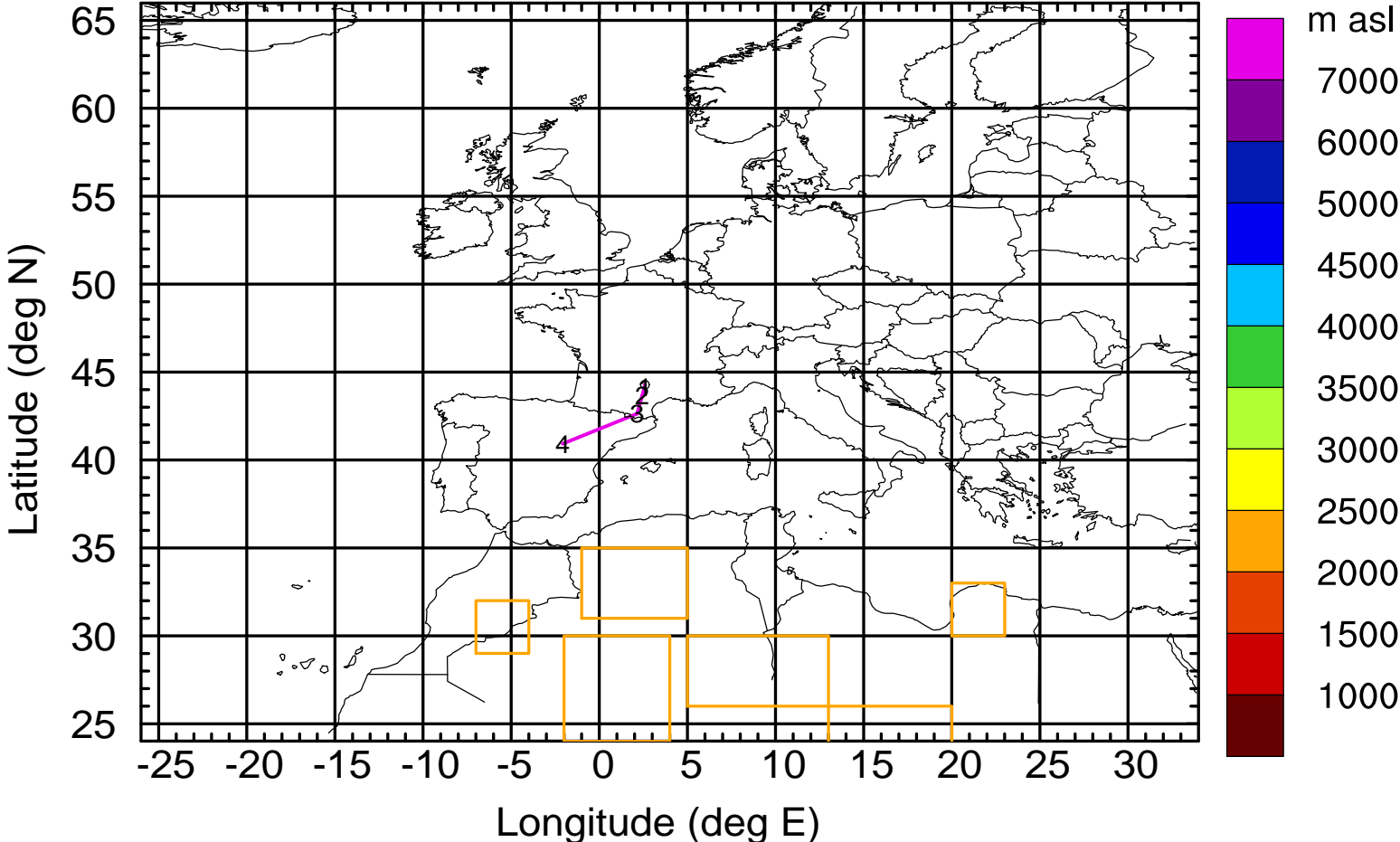
Level #17 of flight 170413a

BWD 20170413/11 -49H = 11/10 UTC



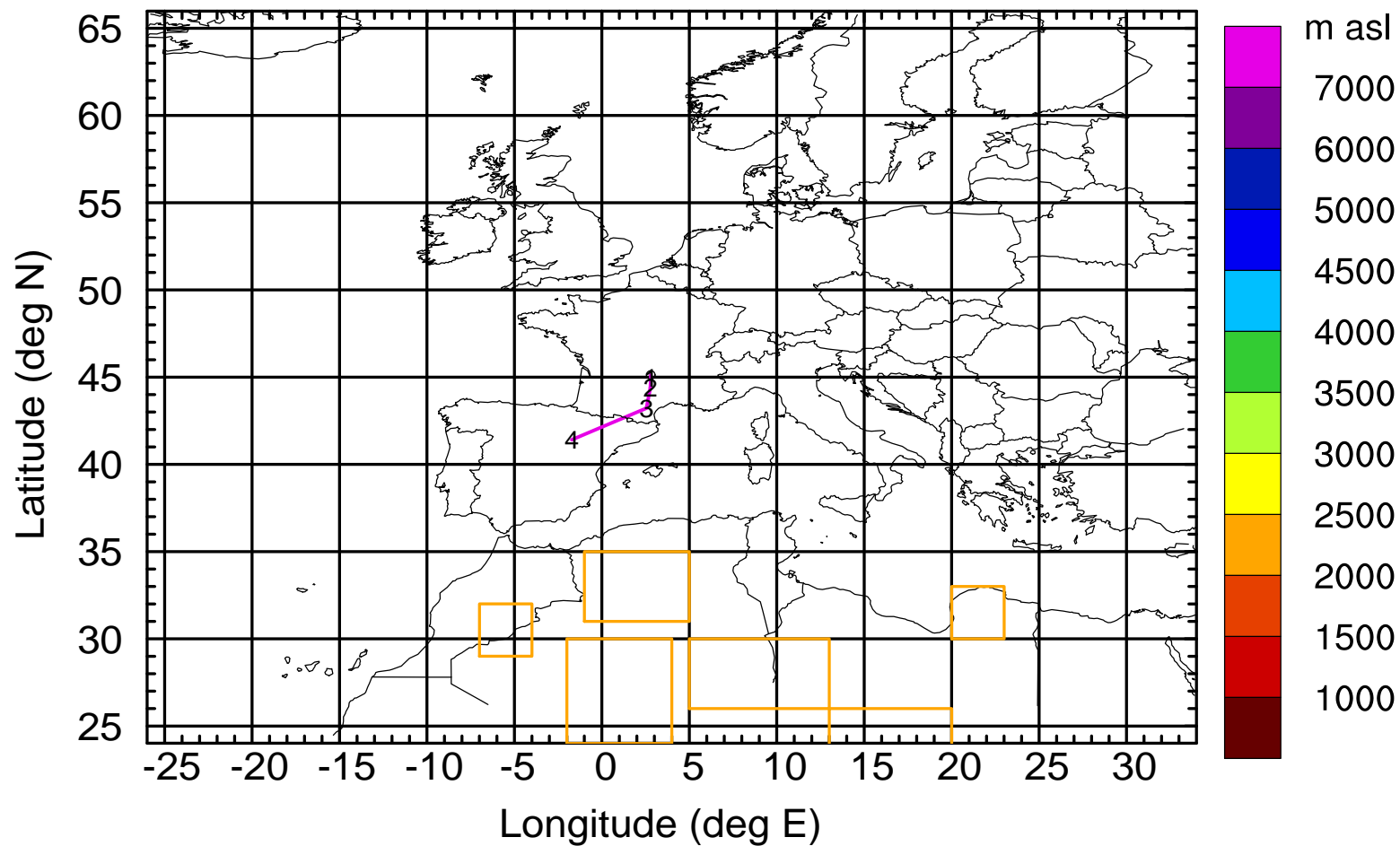
Level #17 of flight 170413a

BWD 20170413/11 -50H = 11/09 UTC



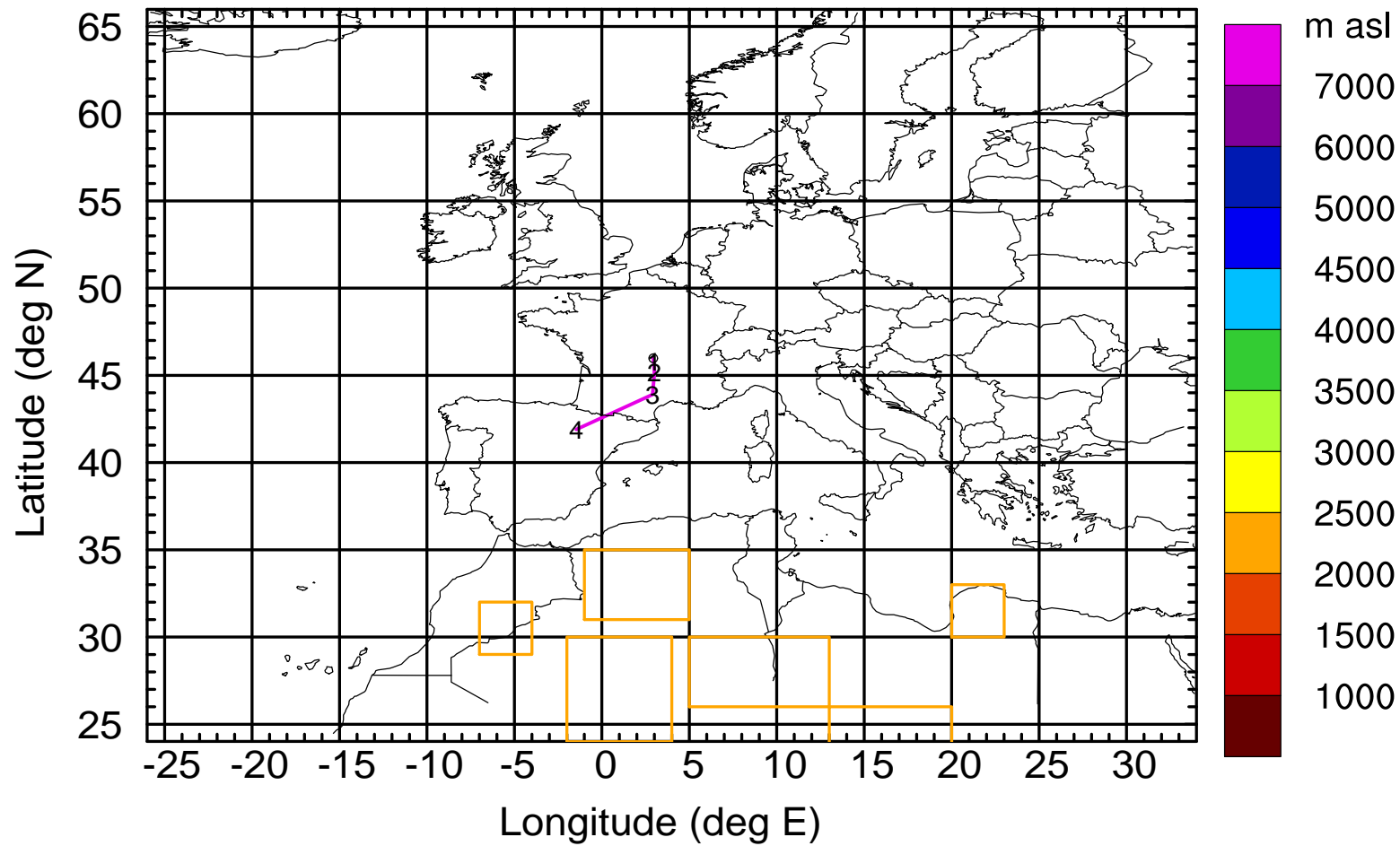
Level #17 of flight 170413a

BWD 20170413/11 -51H = 11/08 UTC



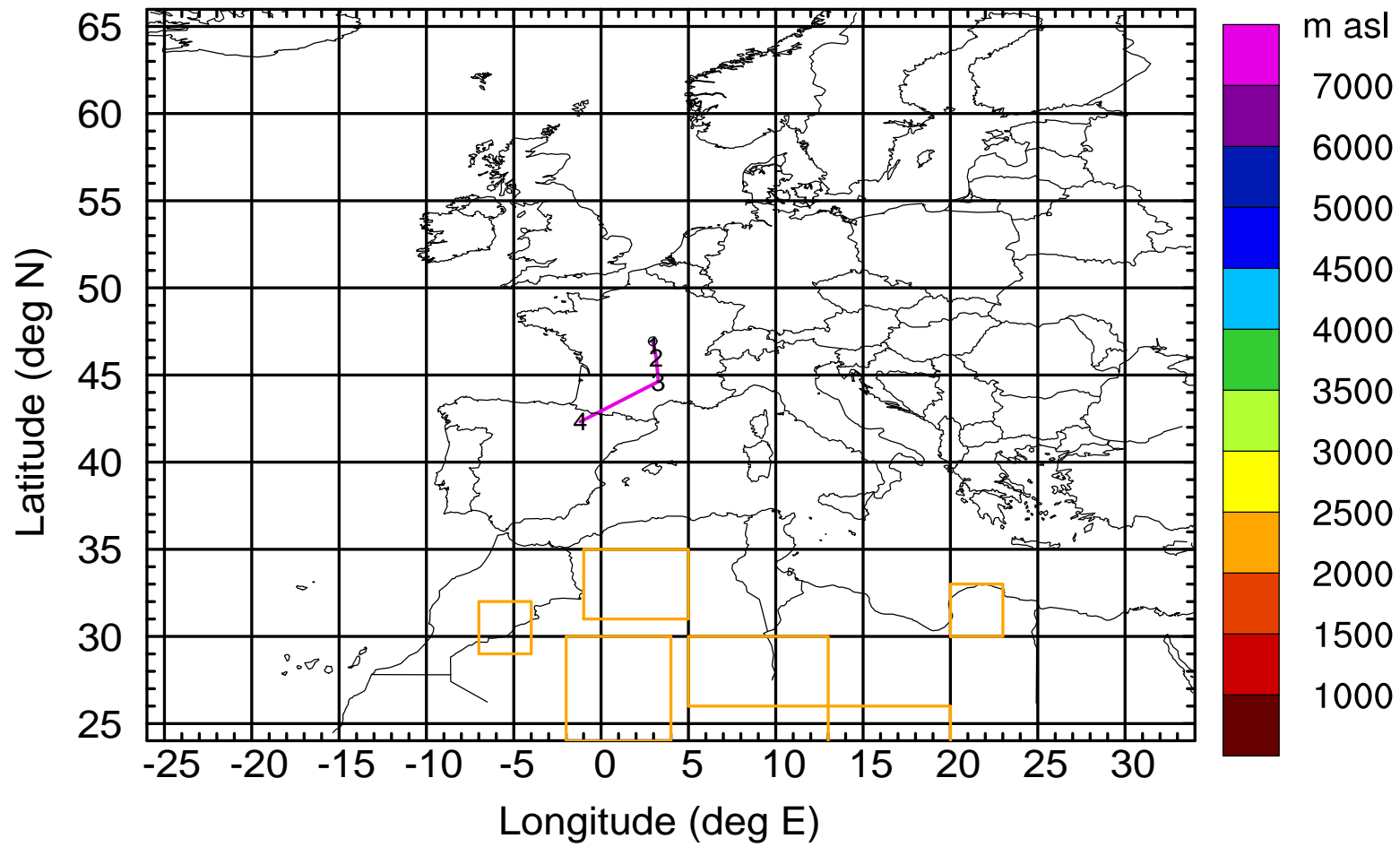
Level #17 of flight 170413a

BWD 20170413/11 -52H = 11/07 UTC



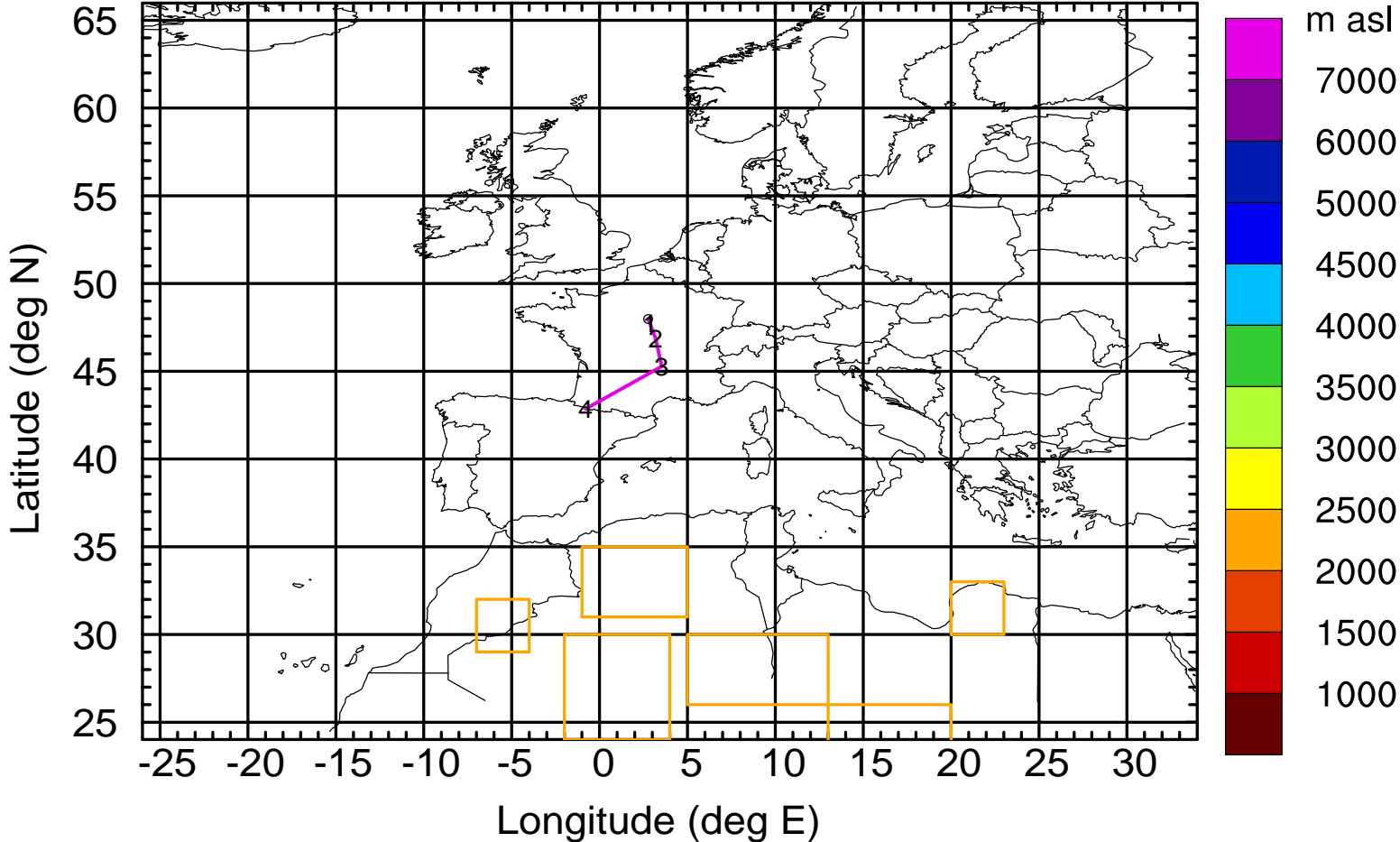
Level #17 of flight 170413a

BWD 20170413/11 -53H = 11/06 UTC



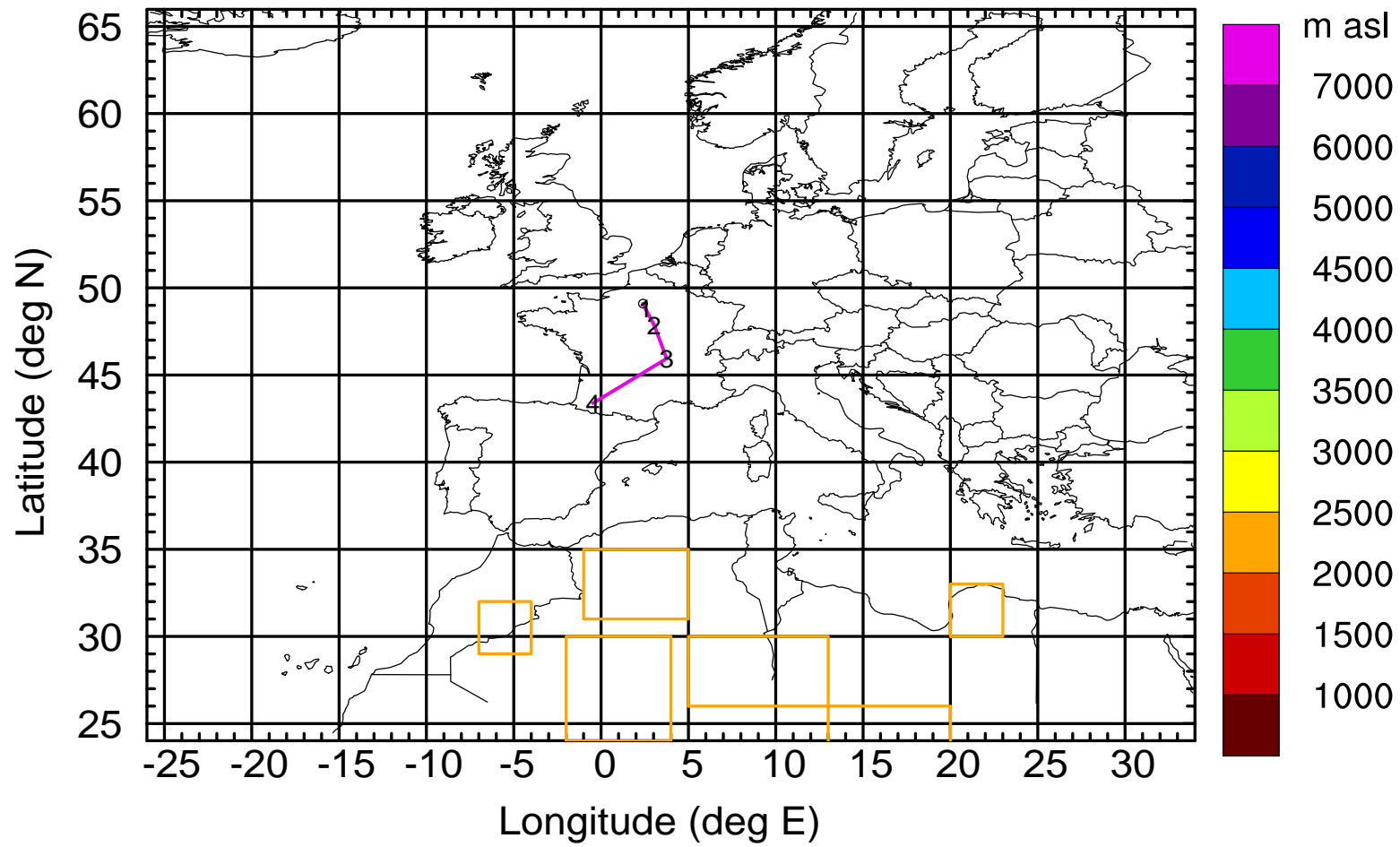
Level #17 of flight 170413a

BWD 20170413/11 -54H = 11/05 UTC



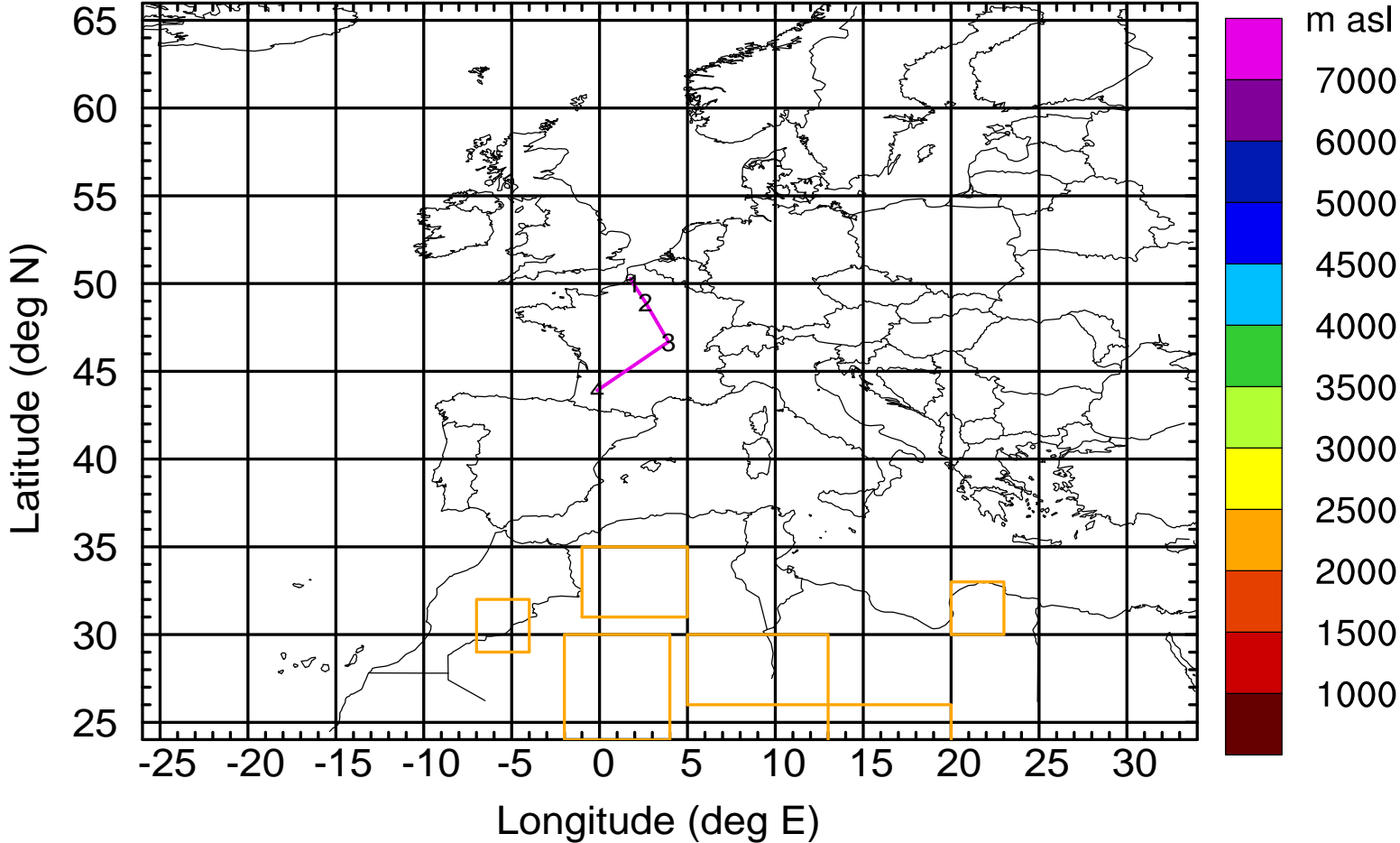
Level #17 of flight 170413a

BWD 20170413/11 -55H = 11/04 UTC



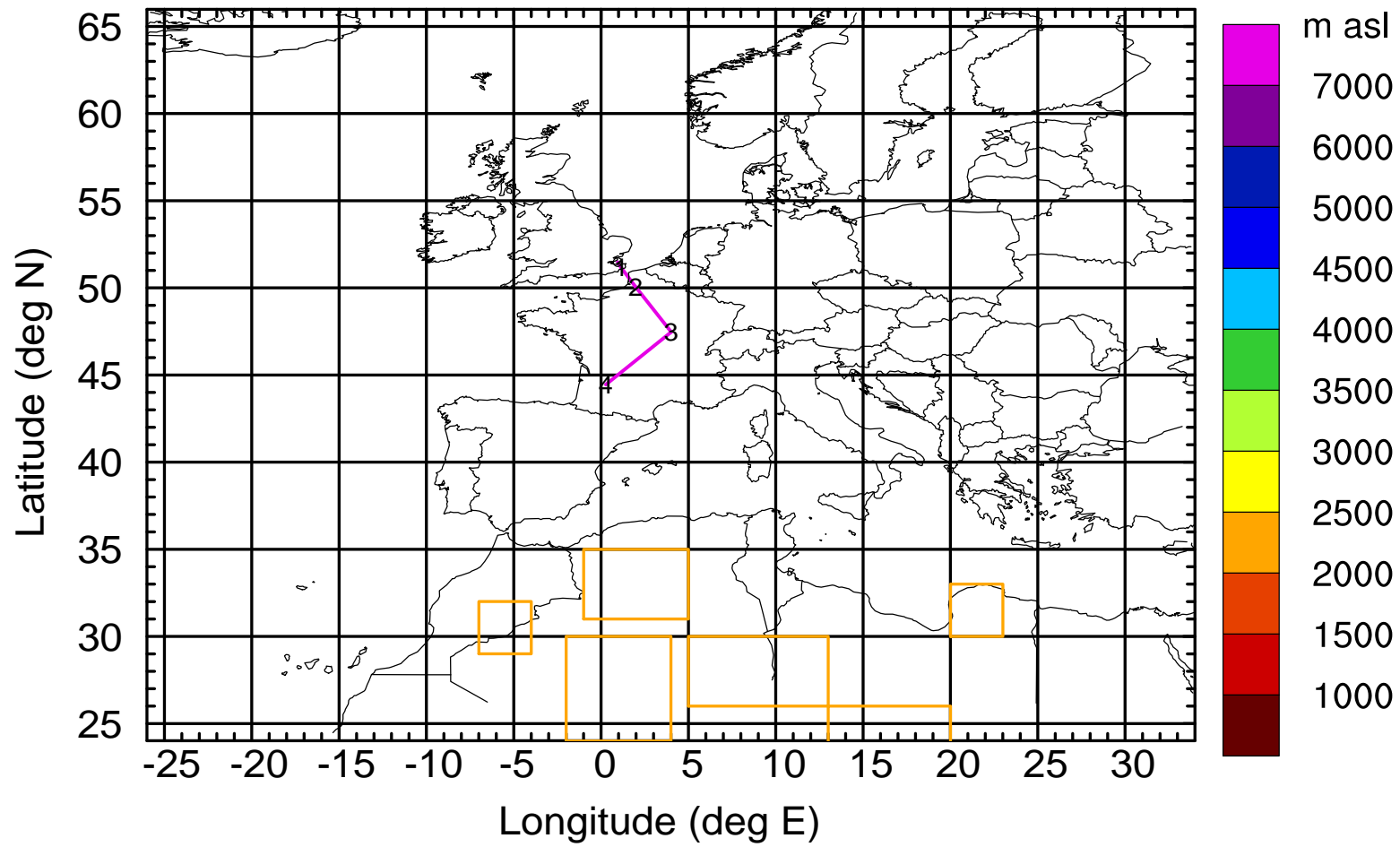
Level #17 of flight 170413a

BWD 20170413/11 -56H = 11/03 UTC



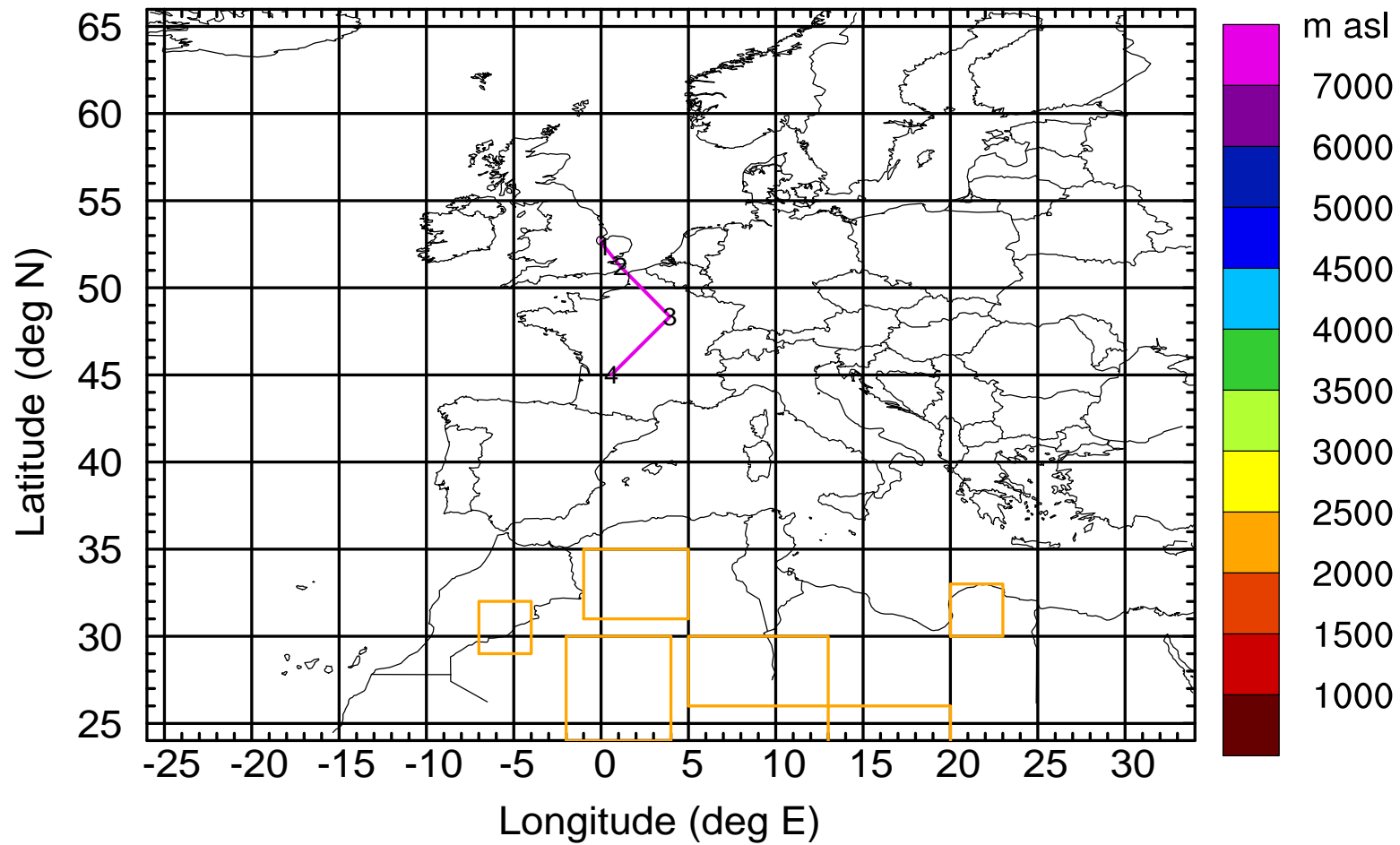
Level #17 of flight 170413a

BWD 20170413/11 -57H = 11/02 UTC



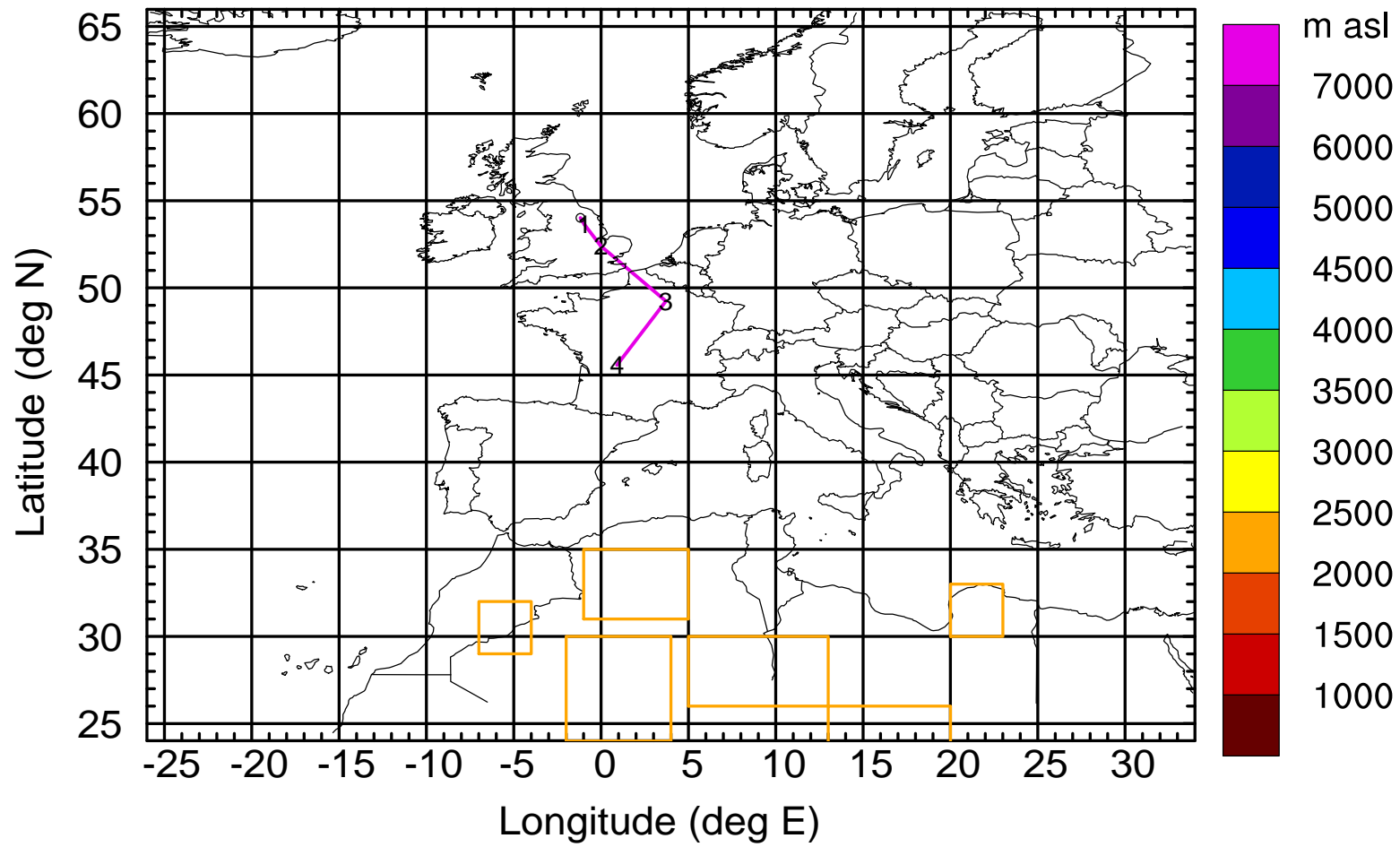
Level #17 of flight 170413a

BWD 20170413/11 -58H = 11/01 UTC



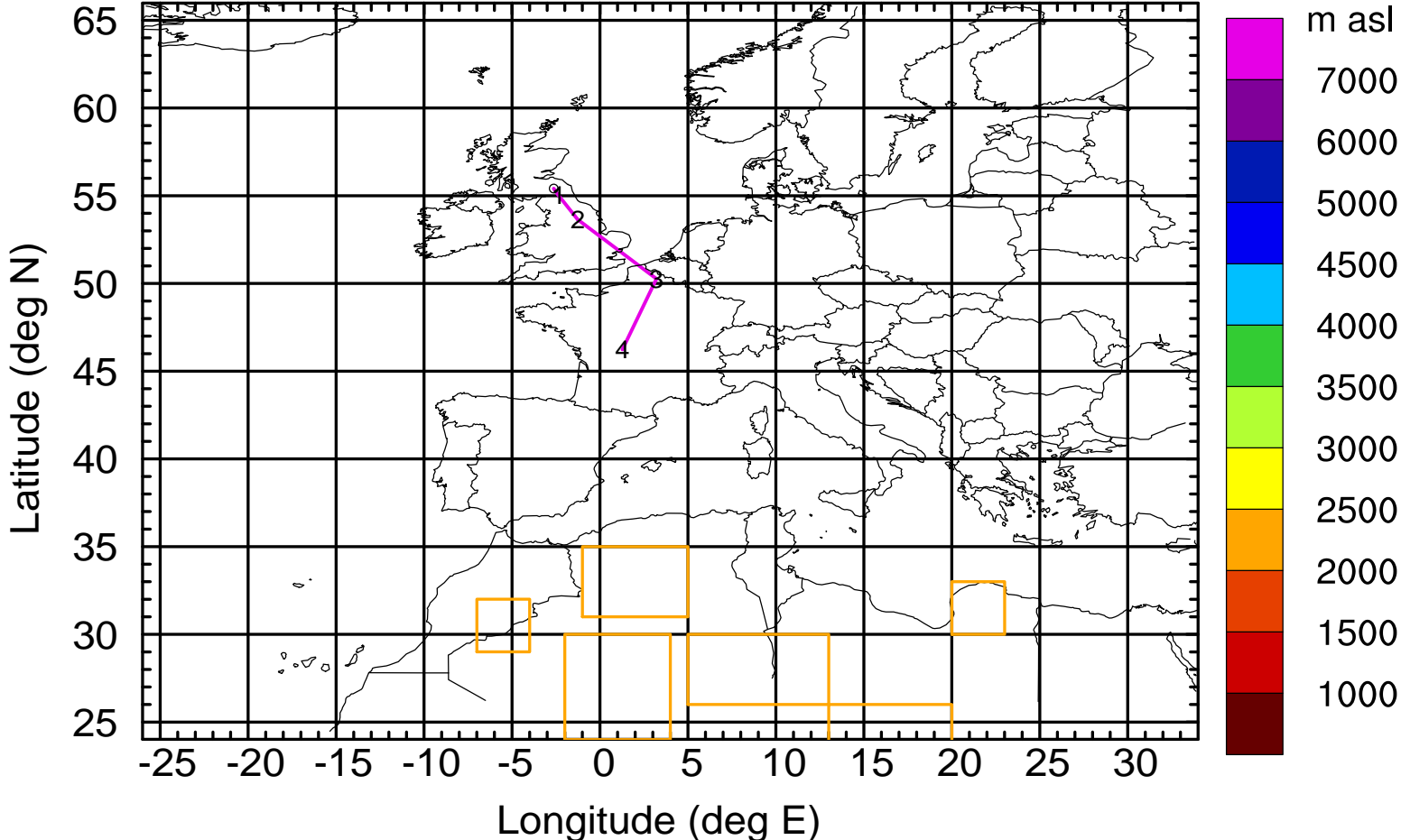
Level #17 of flight 170413a

BWD 20170413/11 -59H = 11/00 UTC



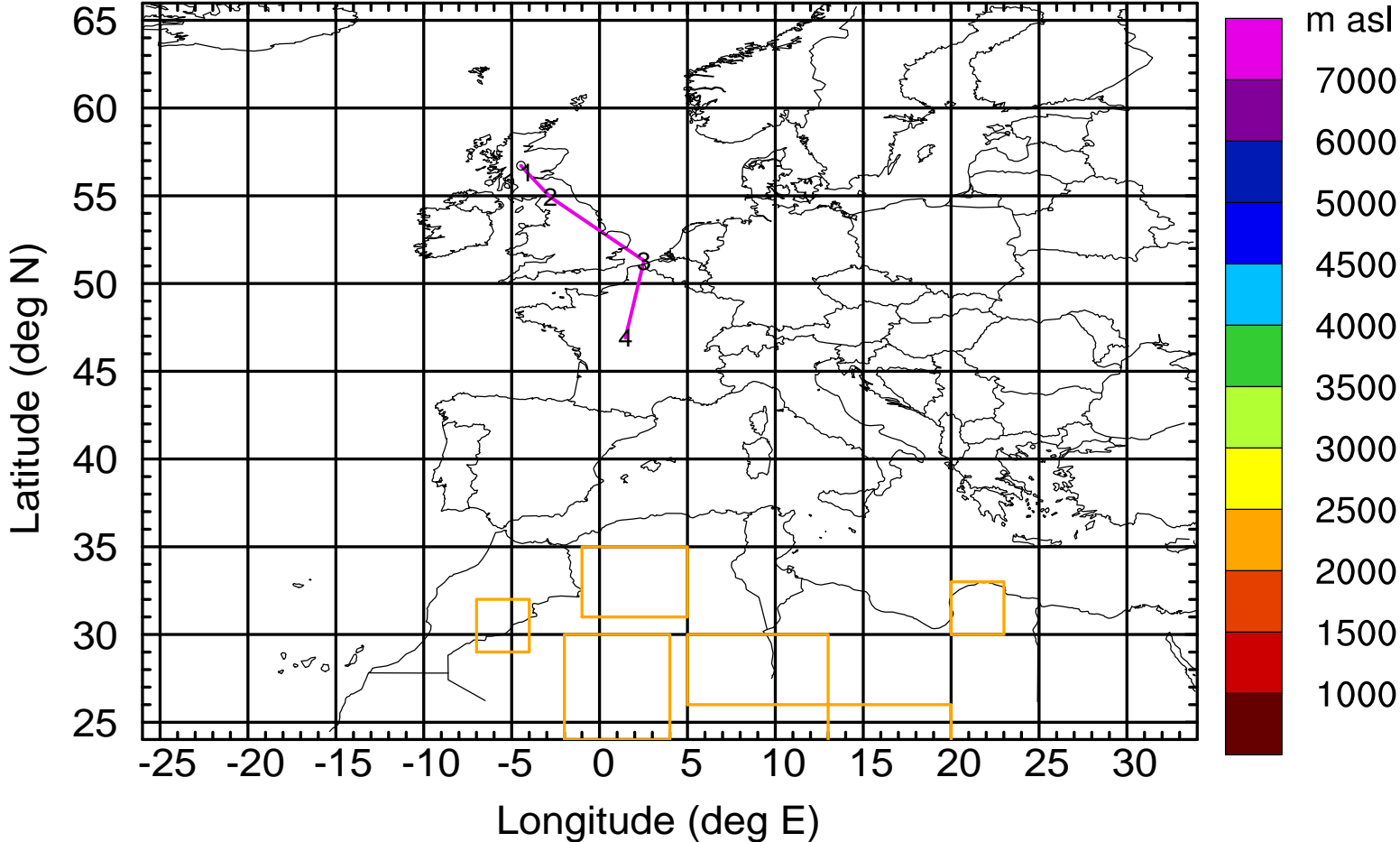
Level #17 of flight 170413a

BWD 20170413/11 -60H = 10/23 UTC



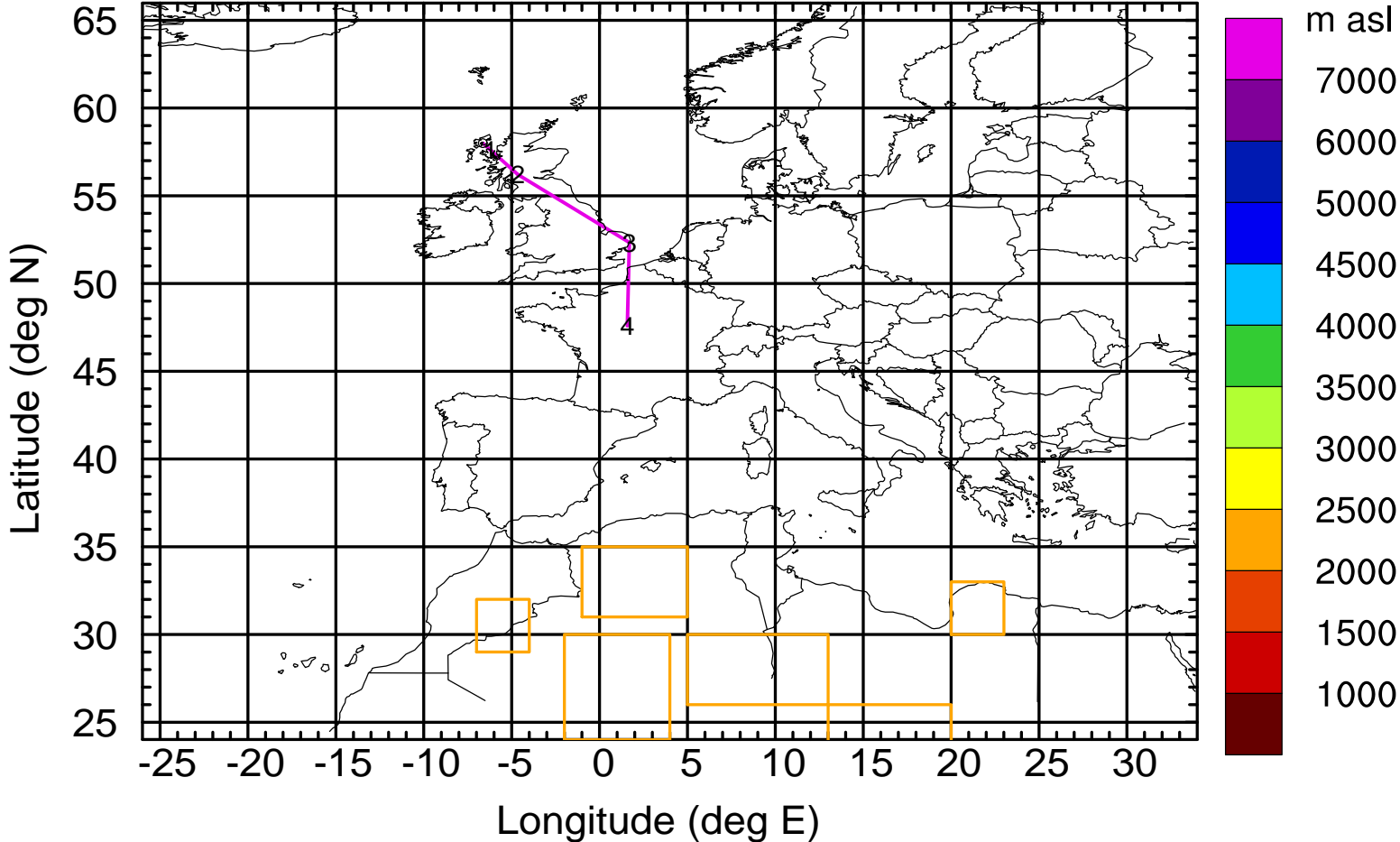
Level #17 of flight 170413a

BWD 20170413/11 -61H = 10/22 UTC



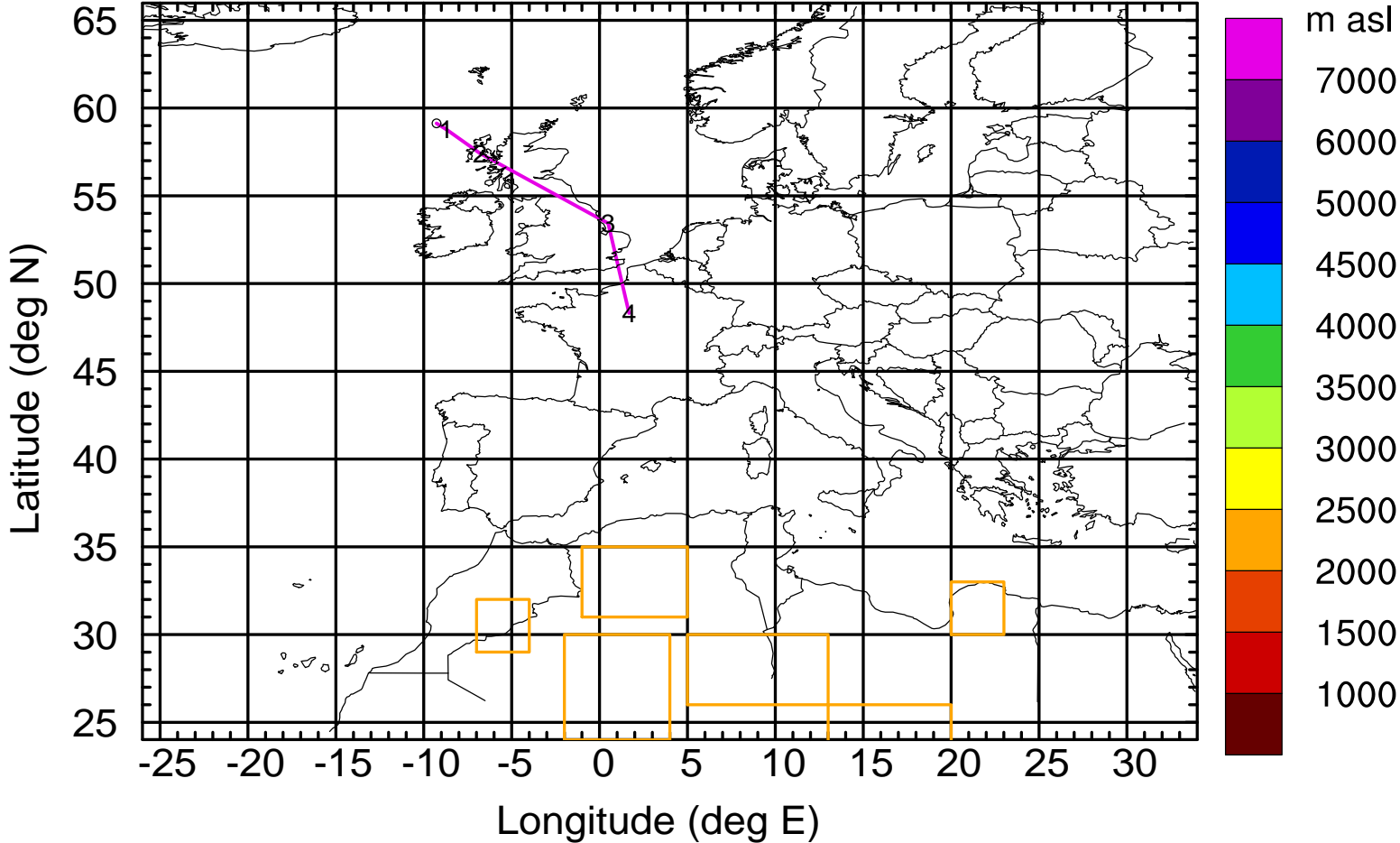
Level #17 of flight 170413a

BWD 20170413/11 -62H = 10/21 UTC



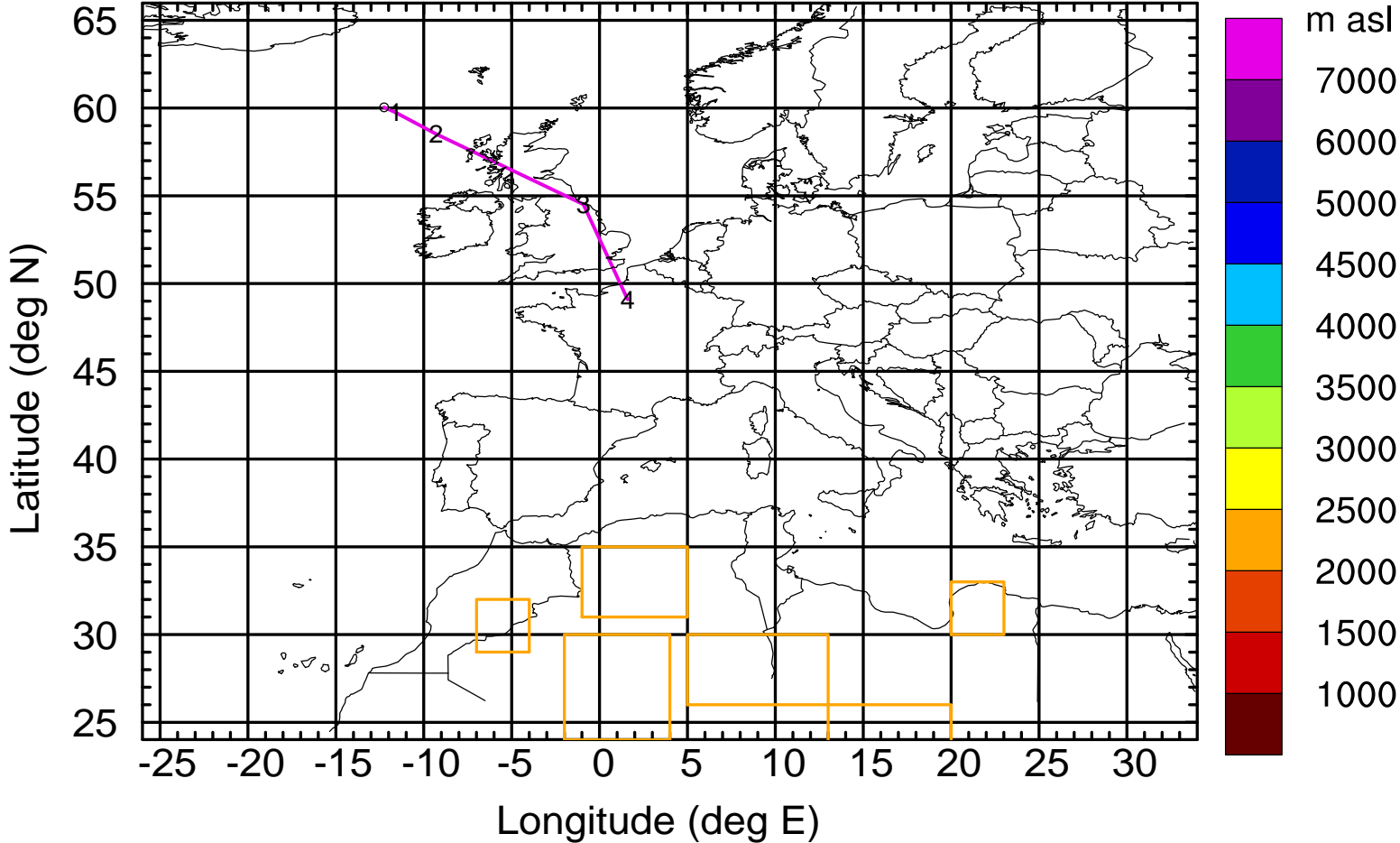
Level #17 of flight 170413a

BWD 20170413/11 -63H = 10/20 UTC



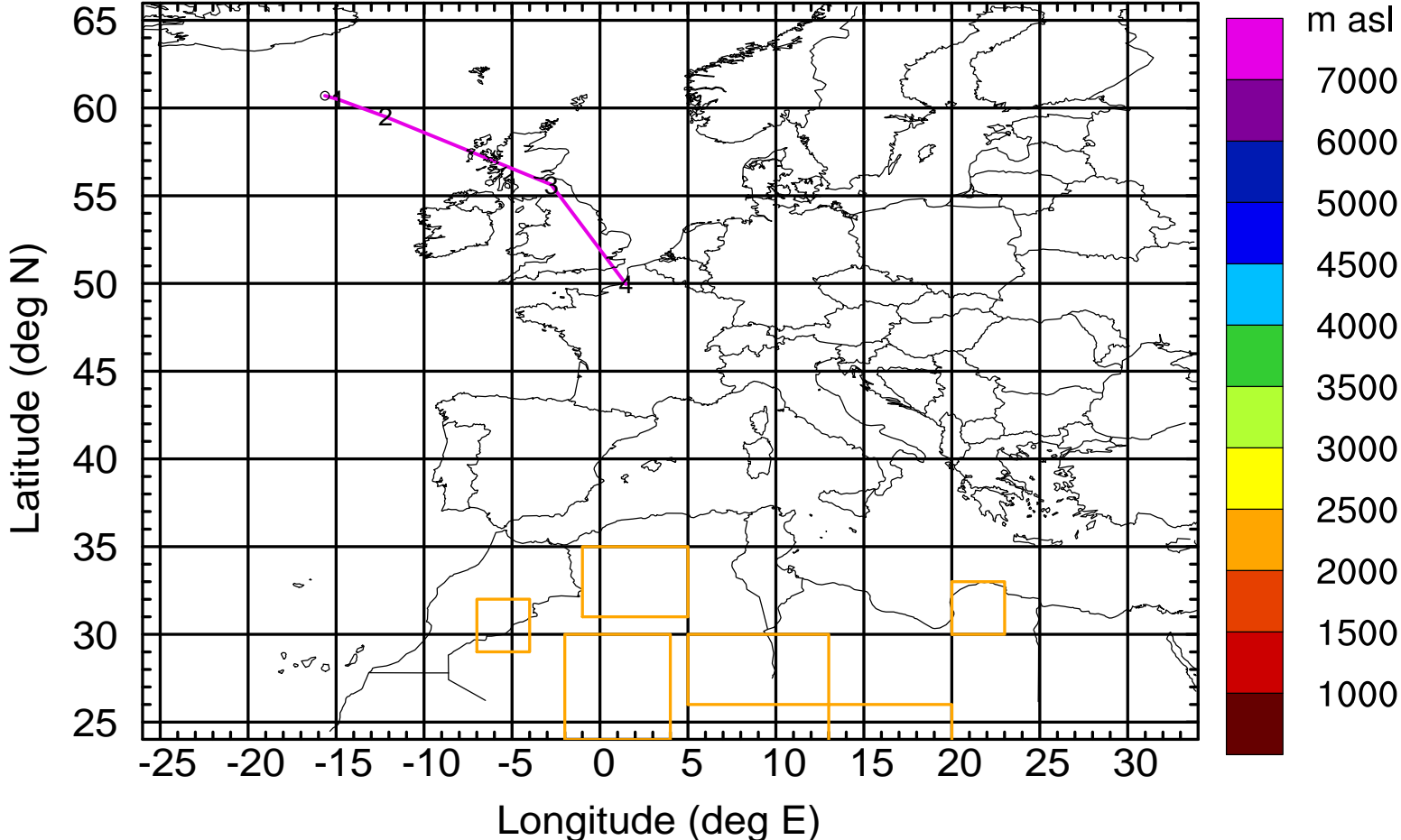
Level #17 of flight 170413a

BWD 20170413/11 -64H = 10/19 UTC



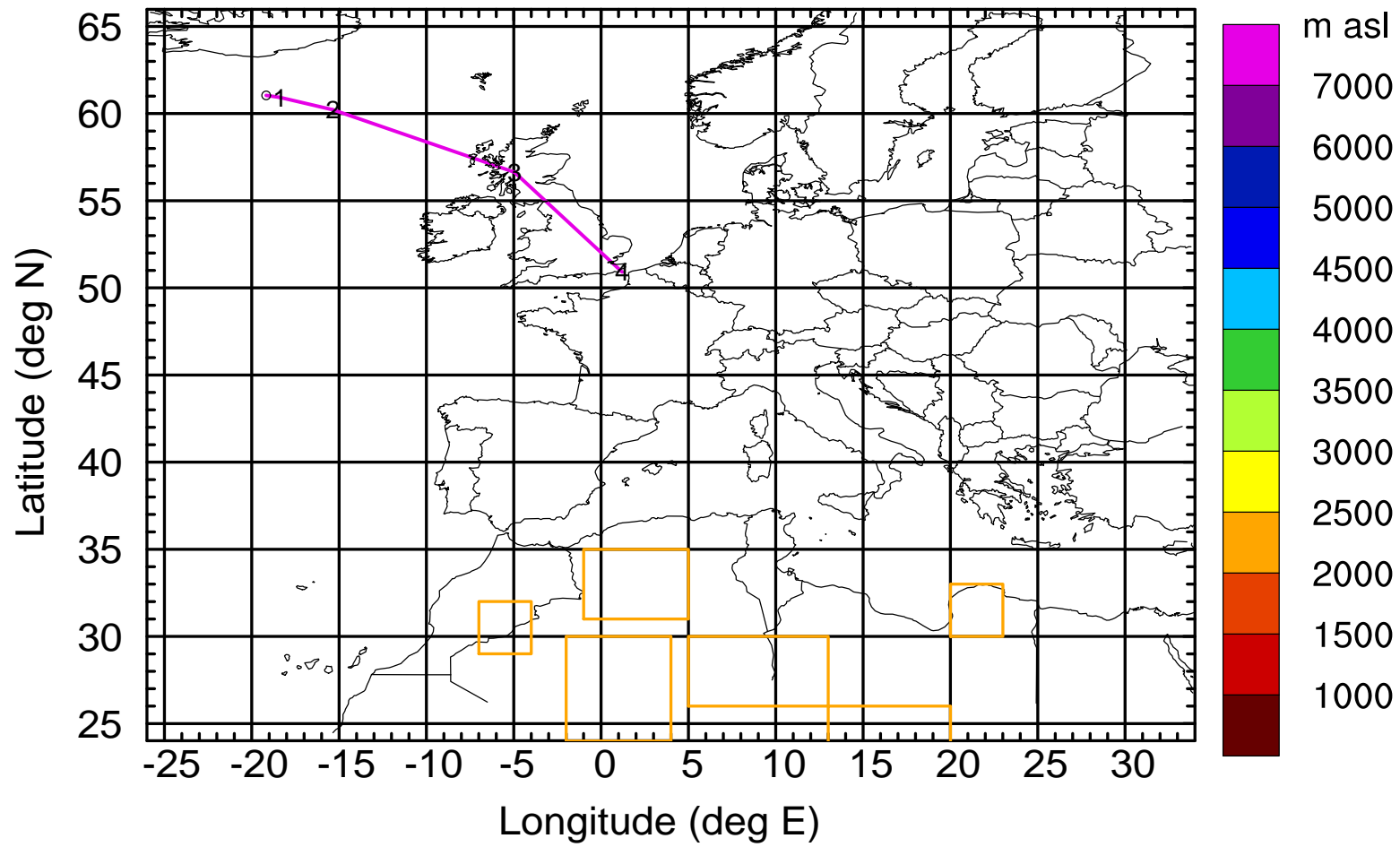
Level #17 of flight 170413a

BWD 20170413/11 -65H = 10/18 UTC



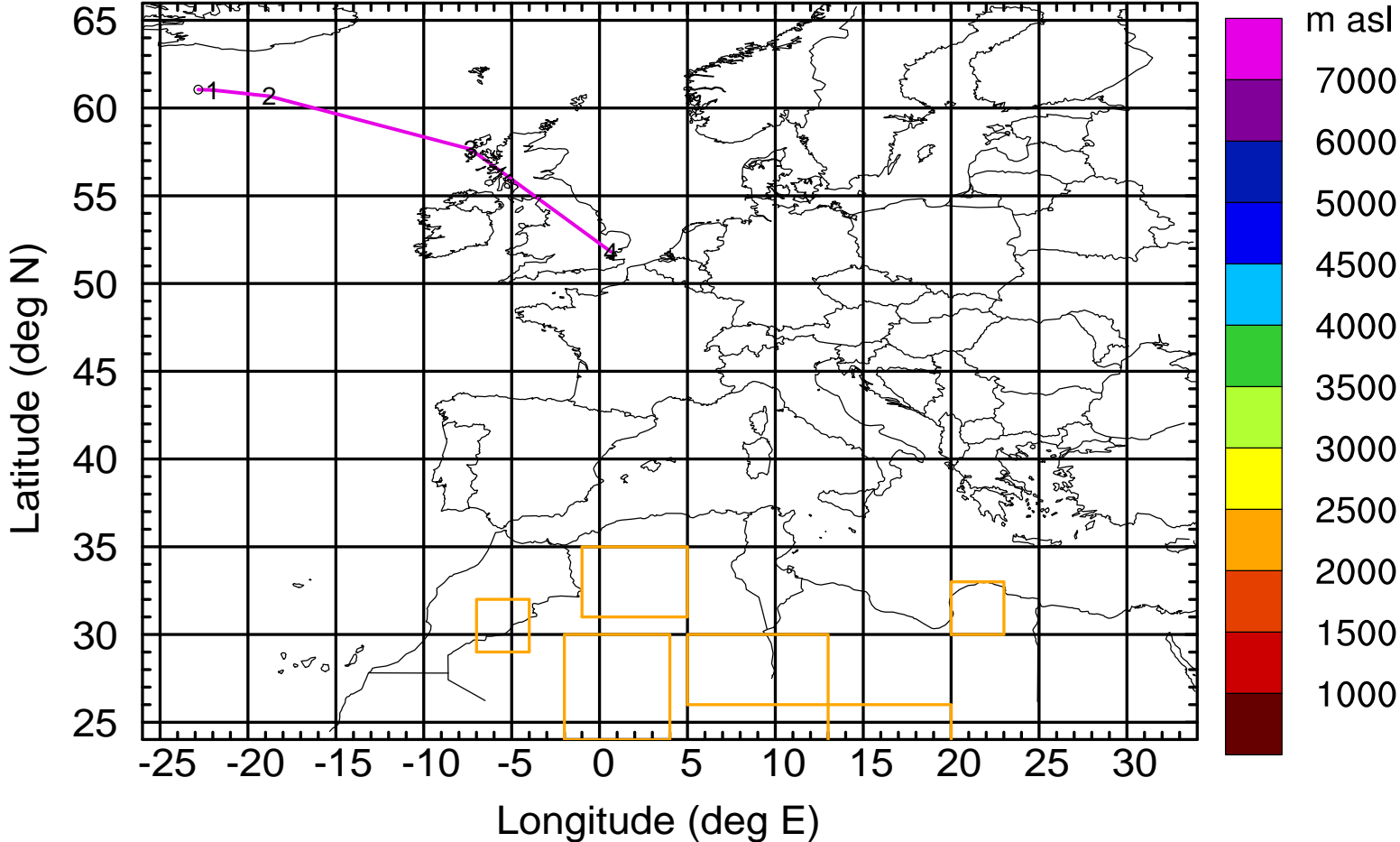
Level #17 of flight 170413a

BWD 20170413/11 -66H = 10/17 UTC



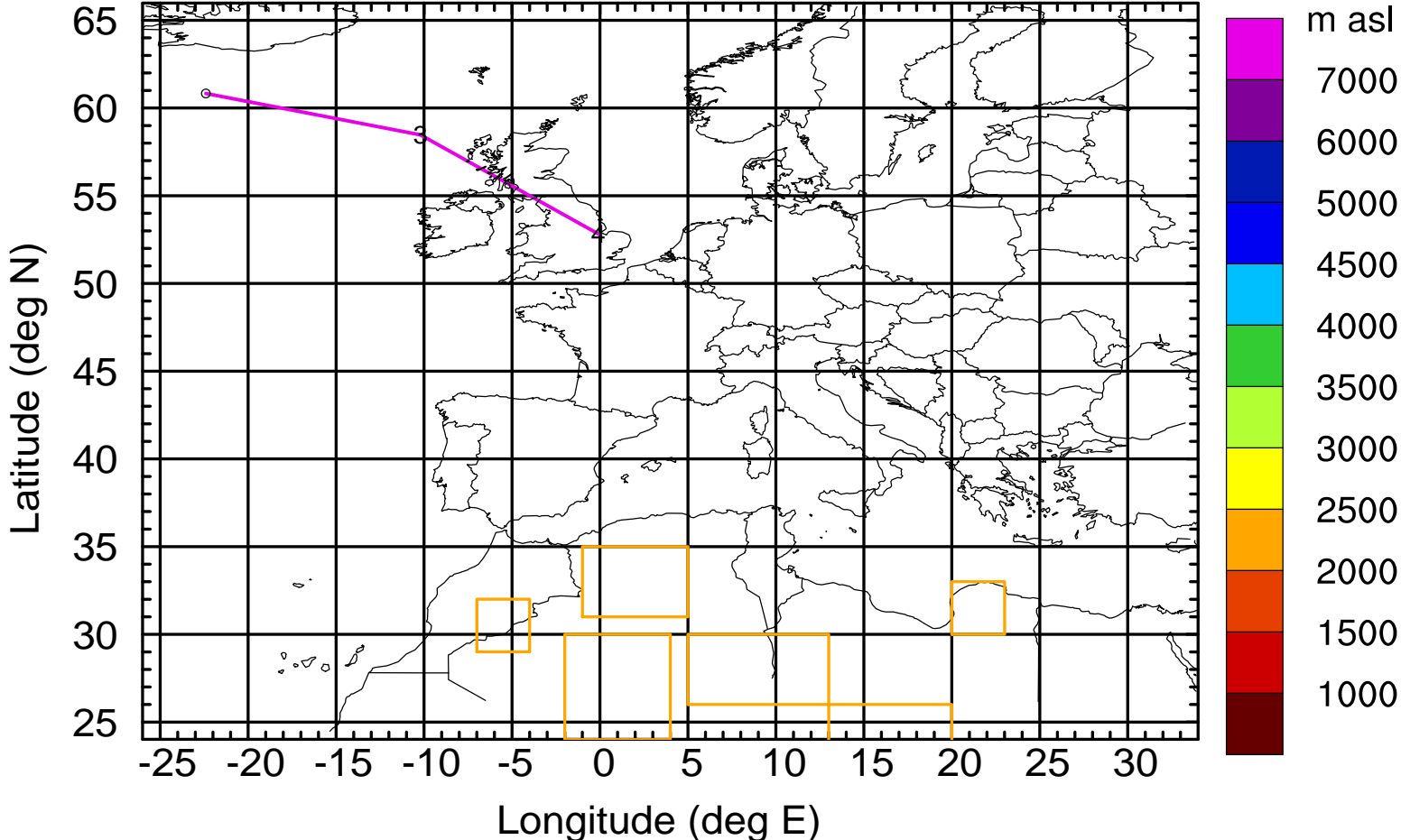
Level #17 of flight 170413a

BWD 20170413/11 -67H = 10/16 UTC



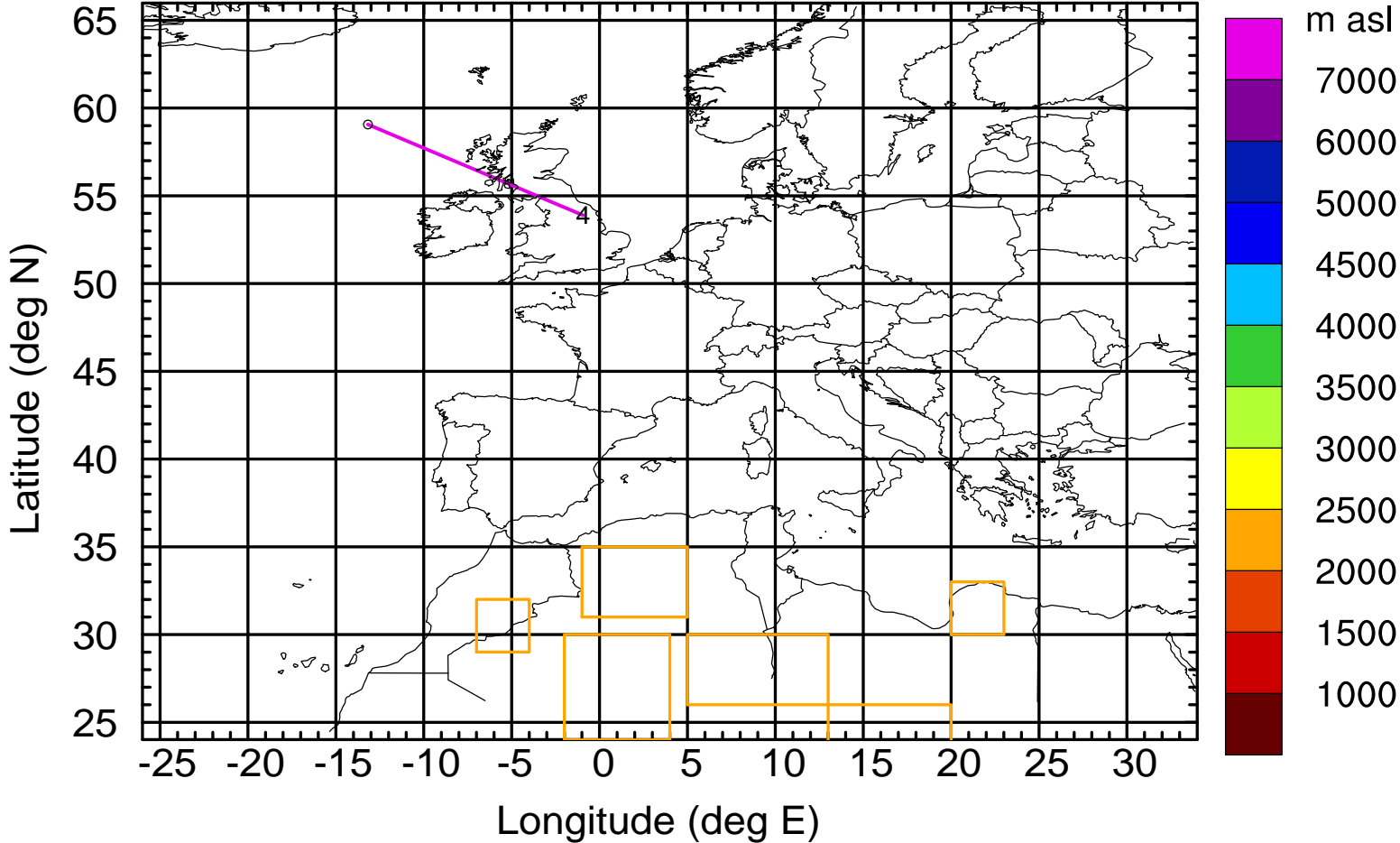
Level #17 of flight 170413a

BWD 20170413/11 -68H = 10/15 UTC



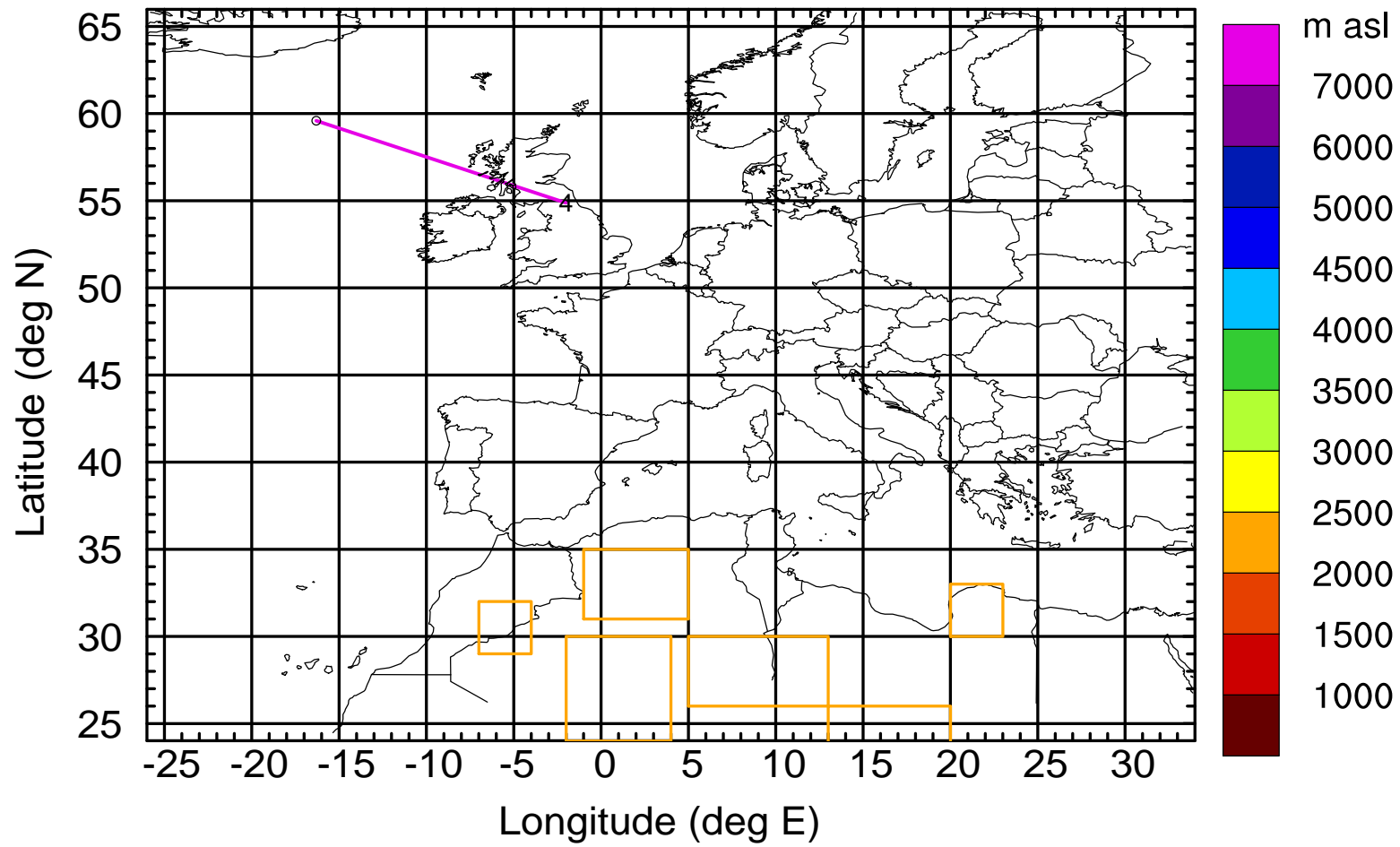
Level #17 of flight 170413a

BWD 20170413/11 -69H = 10/14 UTC



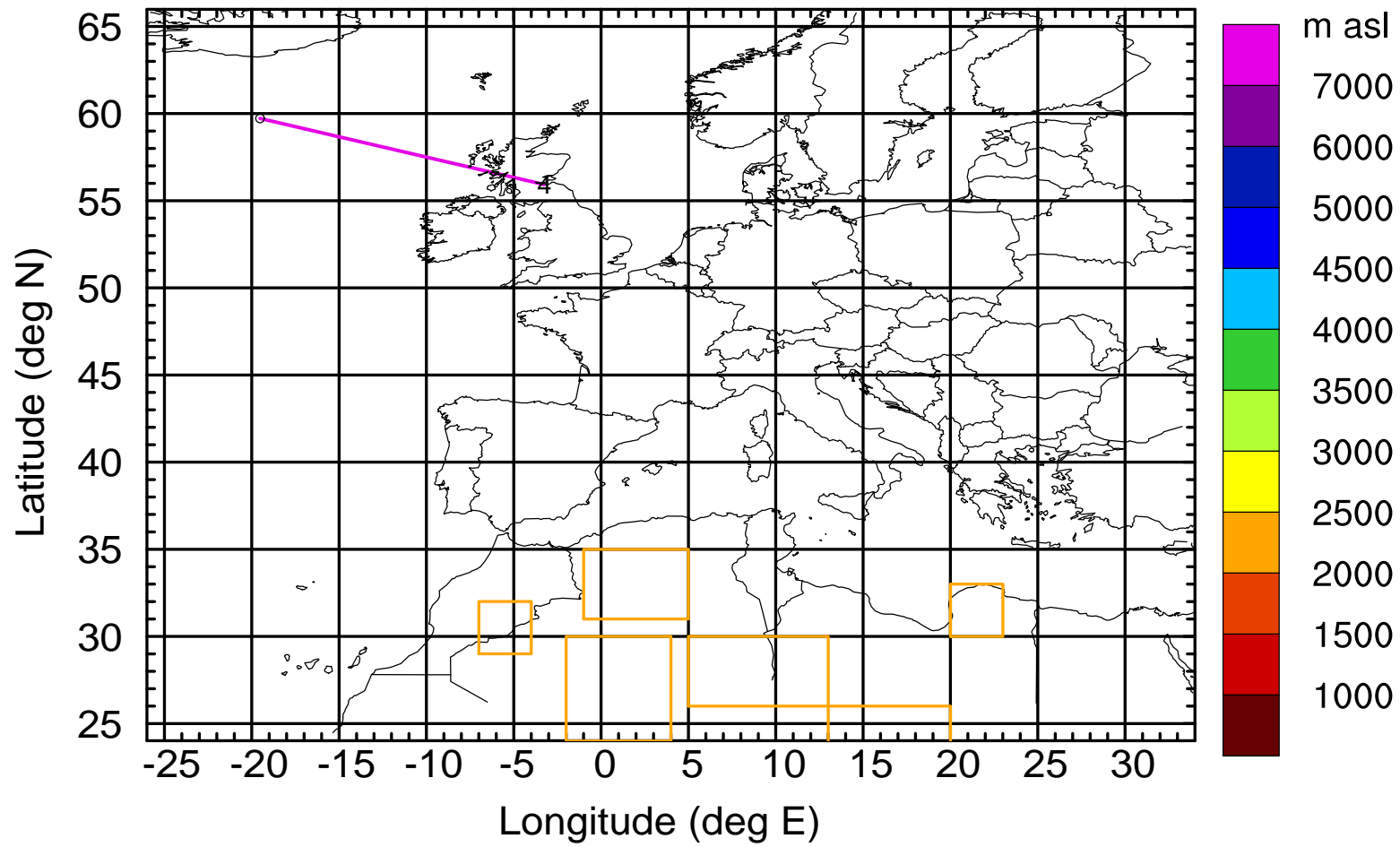
Level #17 of flight 170413a

BWD 20170413/11 -70H = 10/13 UTC



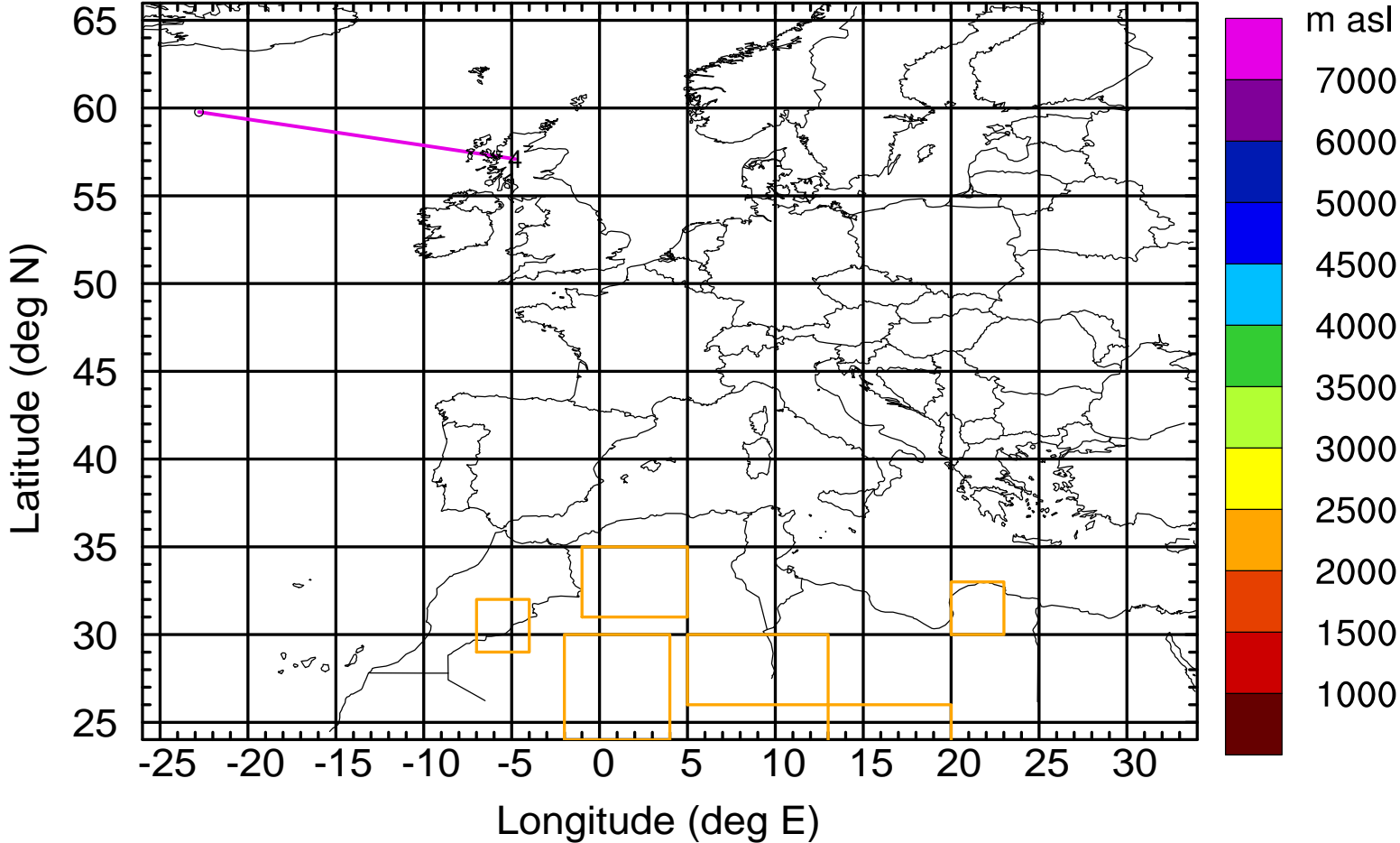
Level #17 of flight 170413a

BWD 20170413/11 -71H = 10/12 UTC



Level #17 of flight 170413a

BWD 20170413/11 -72H = 10/11 UTC



Level #17 of flight 170413a

BWD 20170413/11 -72H = 10/11 UTC

