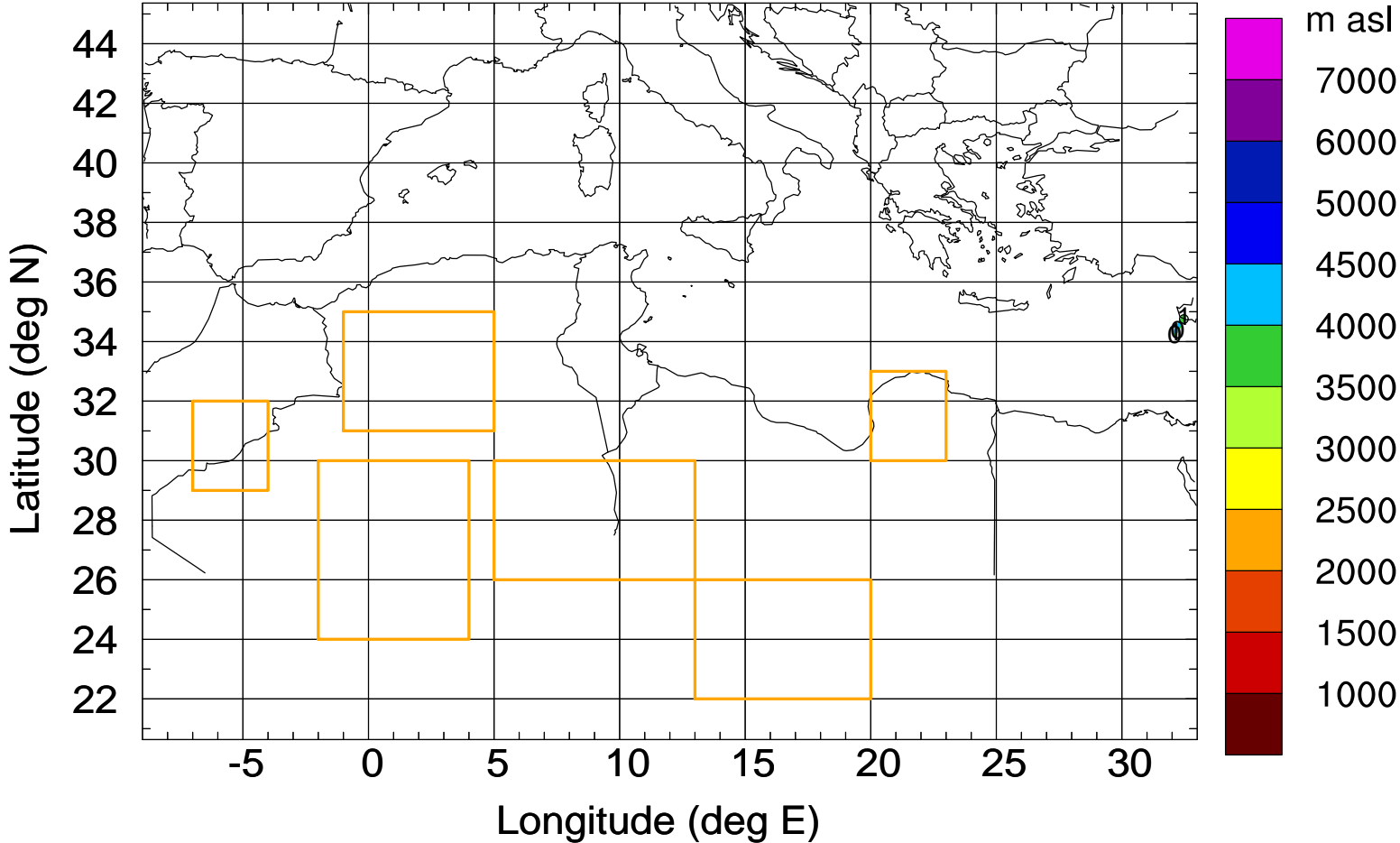


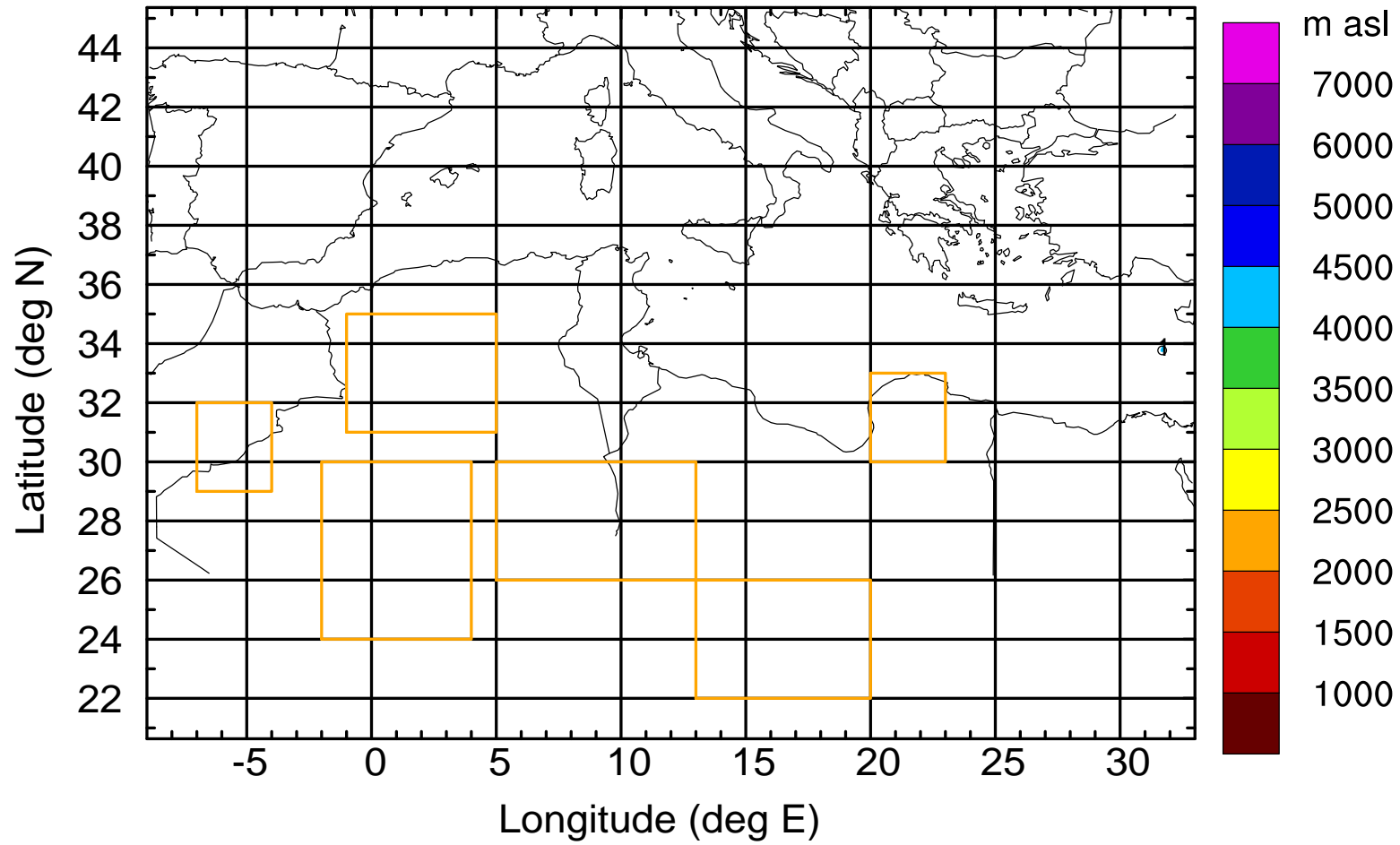
Level #15 of flight 170413a

Flight trajectory



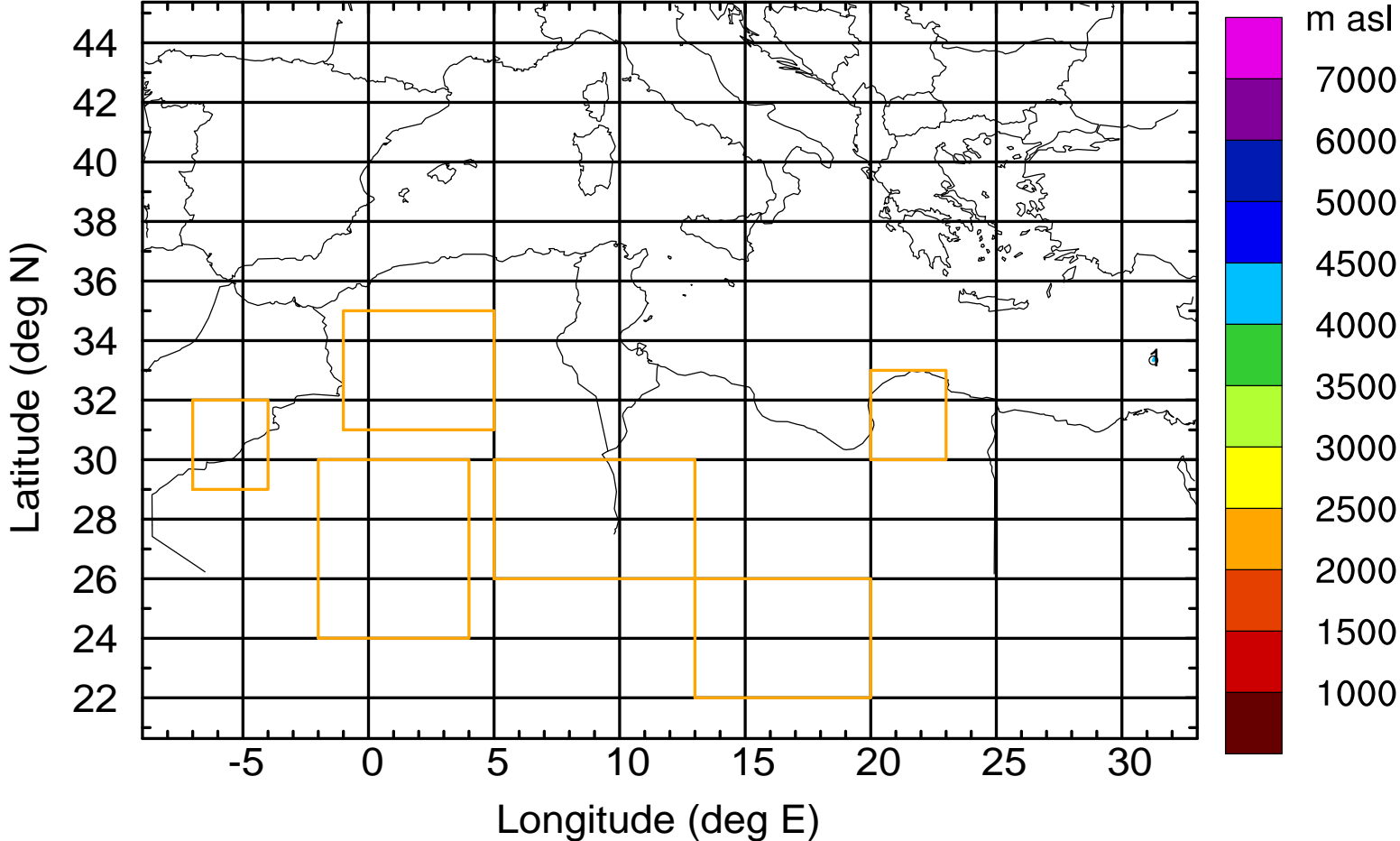
Level #15 of flight 170413a

BWD 20170413/10 -01H = 13/09 UTC



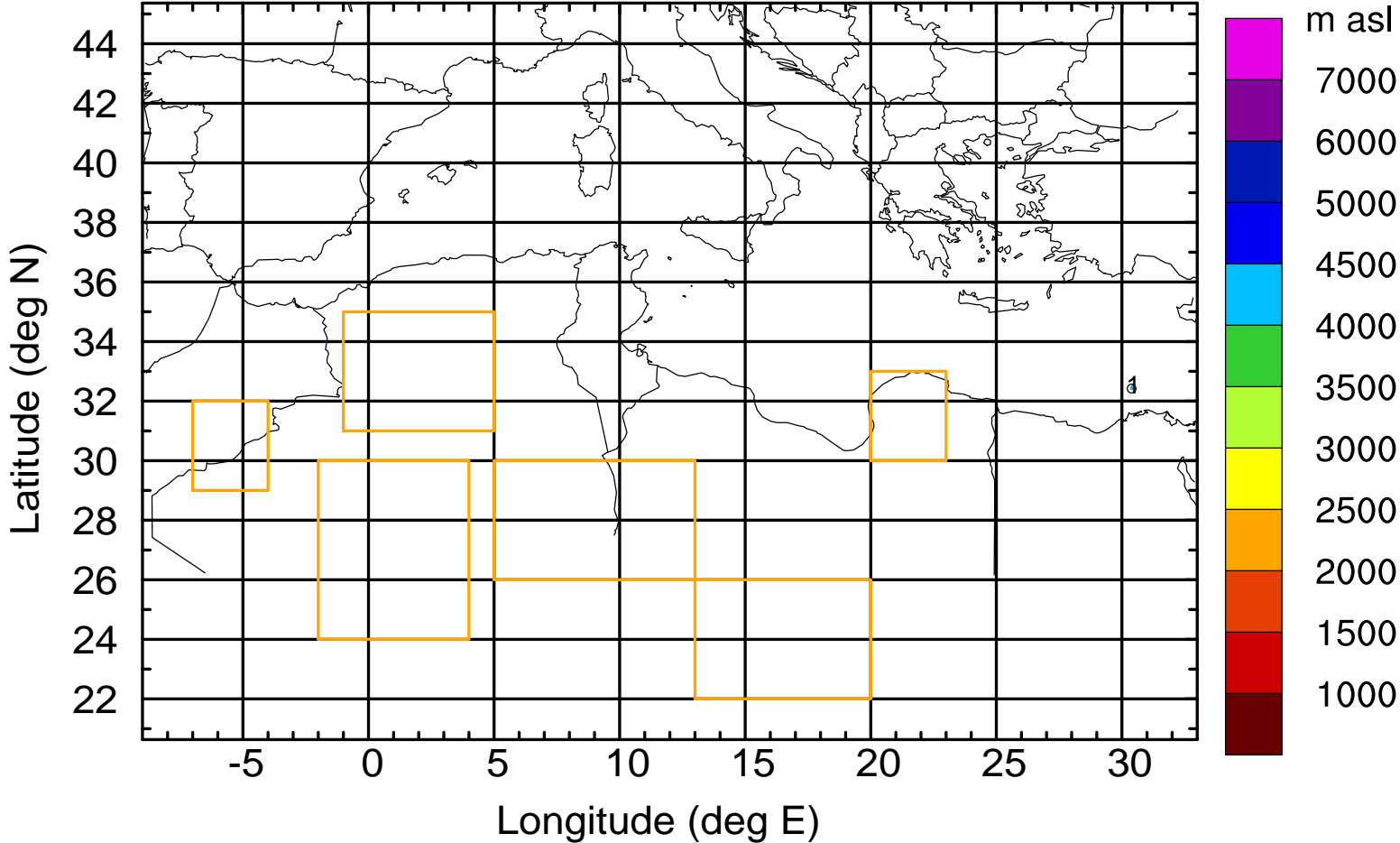
Level #15 of flight 170413a

BWD 20170413/10 -02H = 13/08 UTC



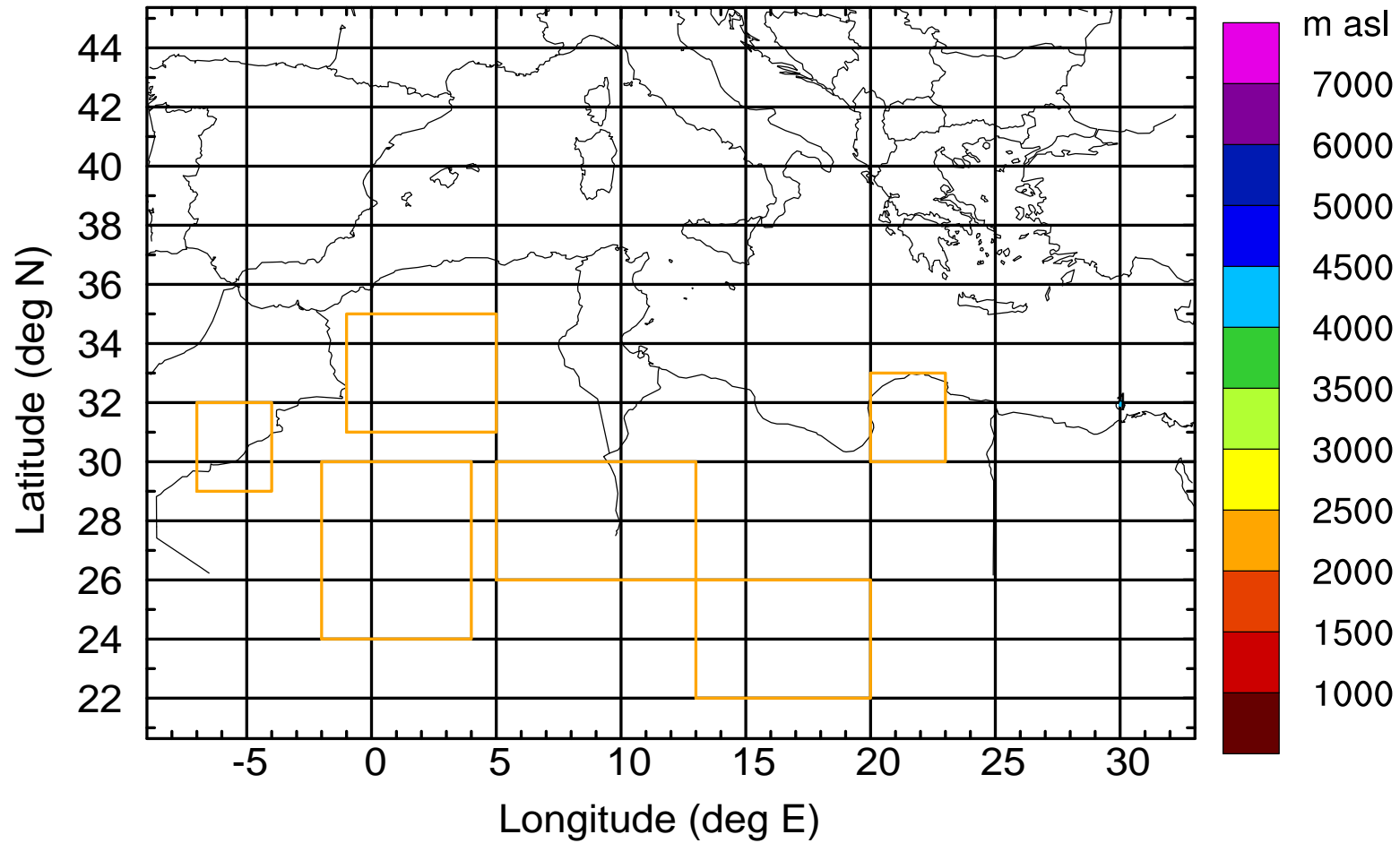
Level #15 of flight 170413a

BWD 20170413/10 -04H = 13/06 UTC



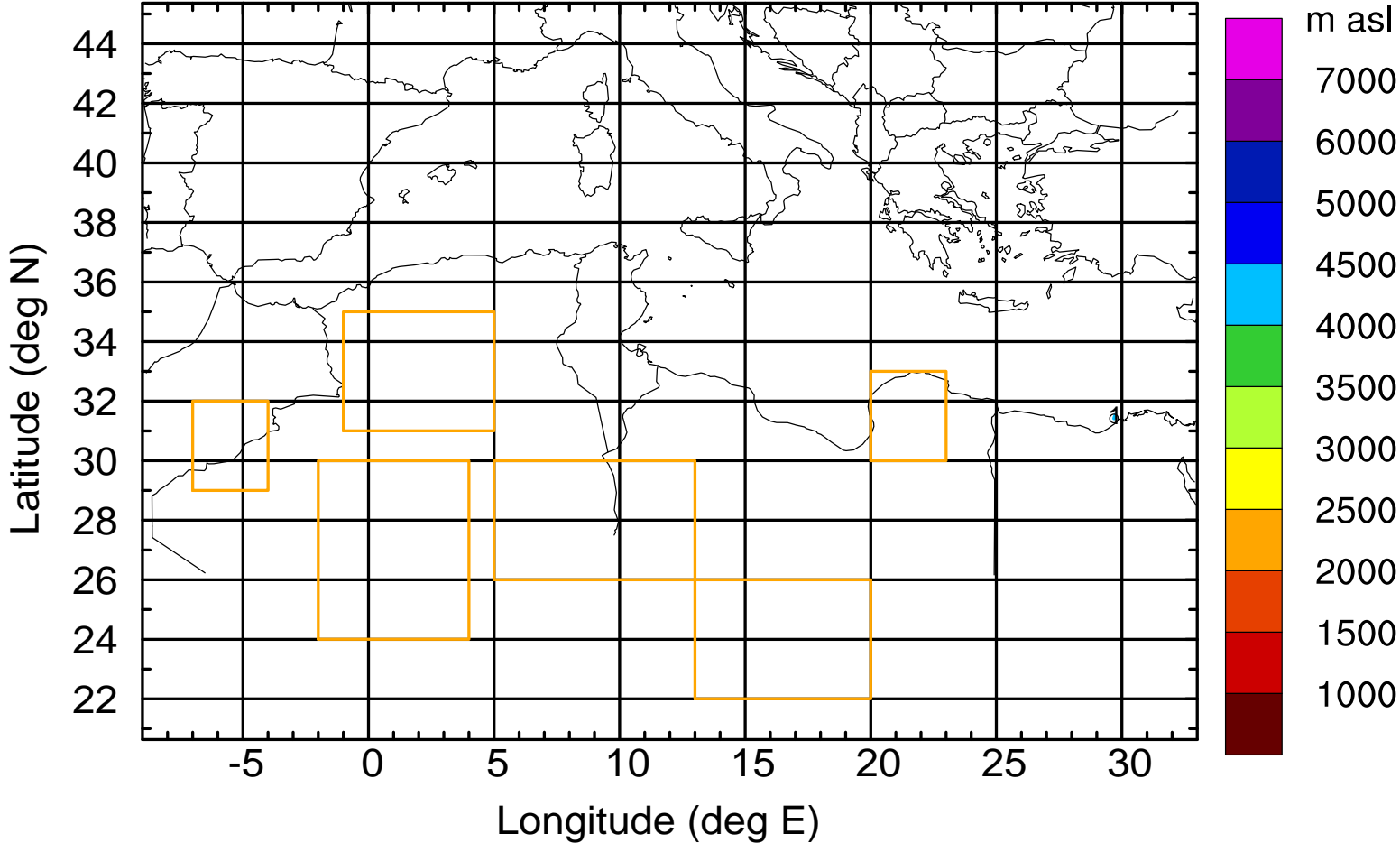
Level #15 of flight 170413a

BWD 20170413/10 -05H = 13/05 UTC



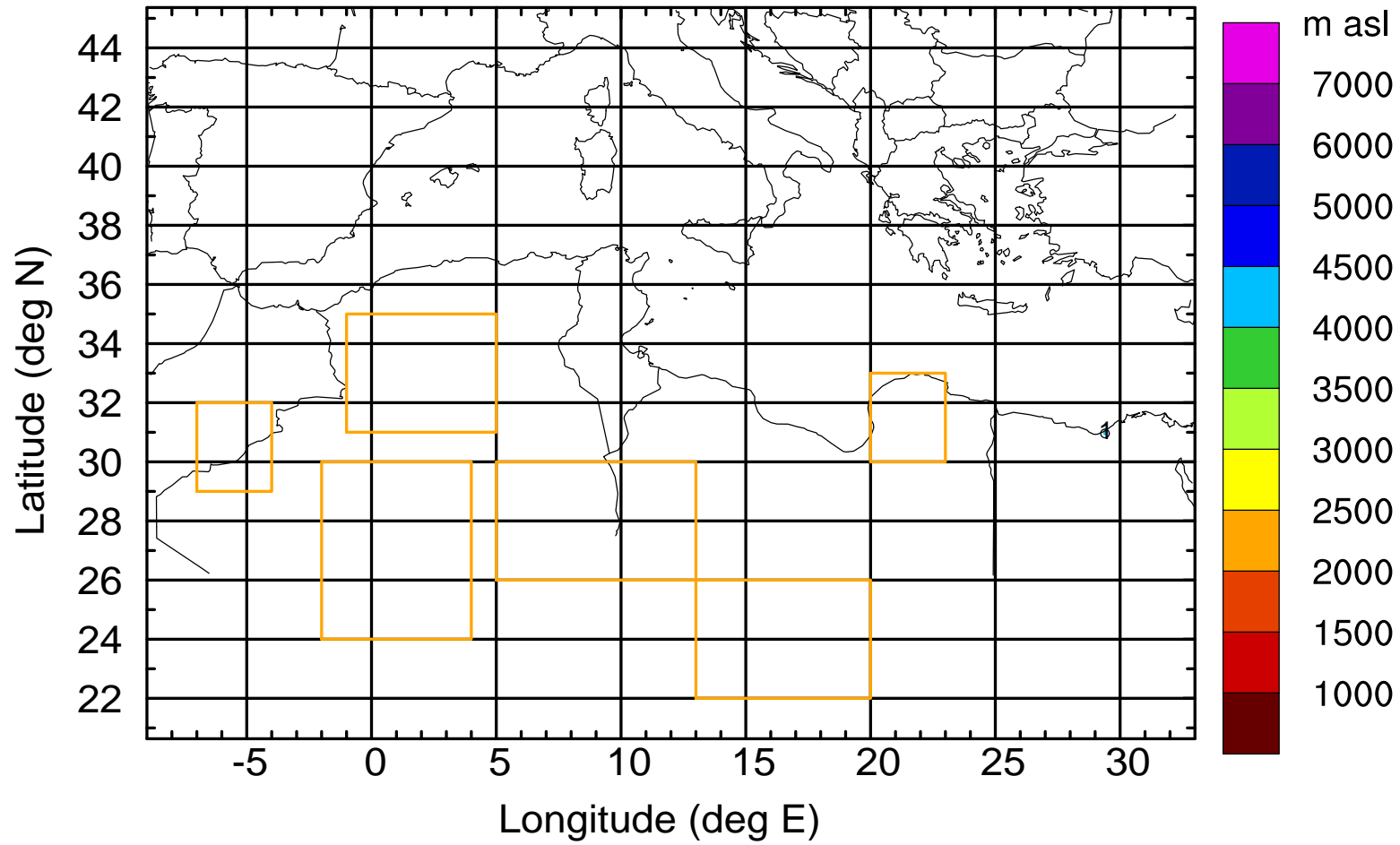
Level #15 of flight 170413a

BWD 20170413/10 -06H = 13/04 UTC



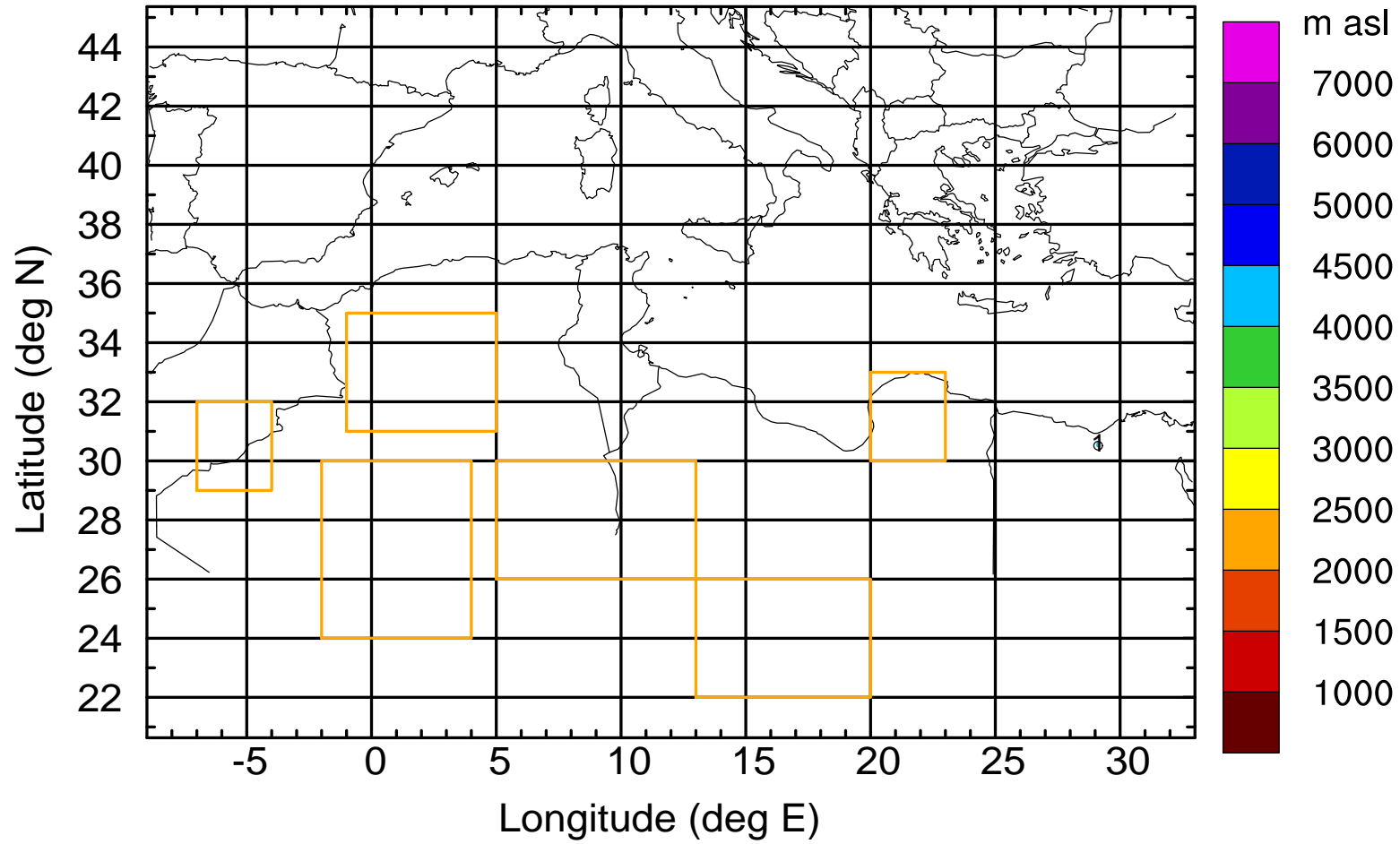
Level #15 of flight 170413a

BWD 20170413/10 -07H = 13/03 UTC



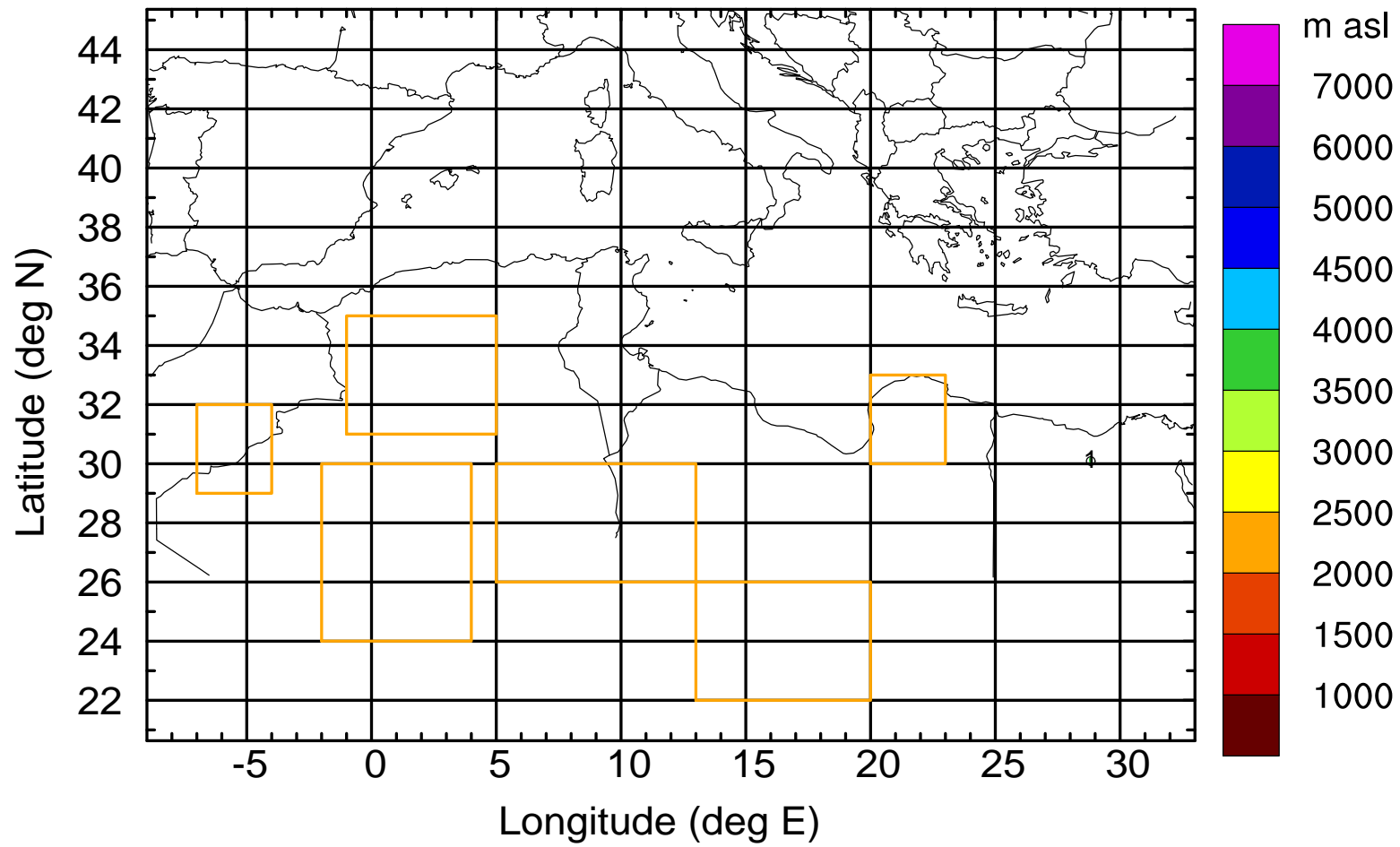
Level #15 of flight 170413a

BWD 20170413/10 -08H = 13/02 UTC



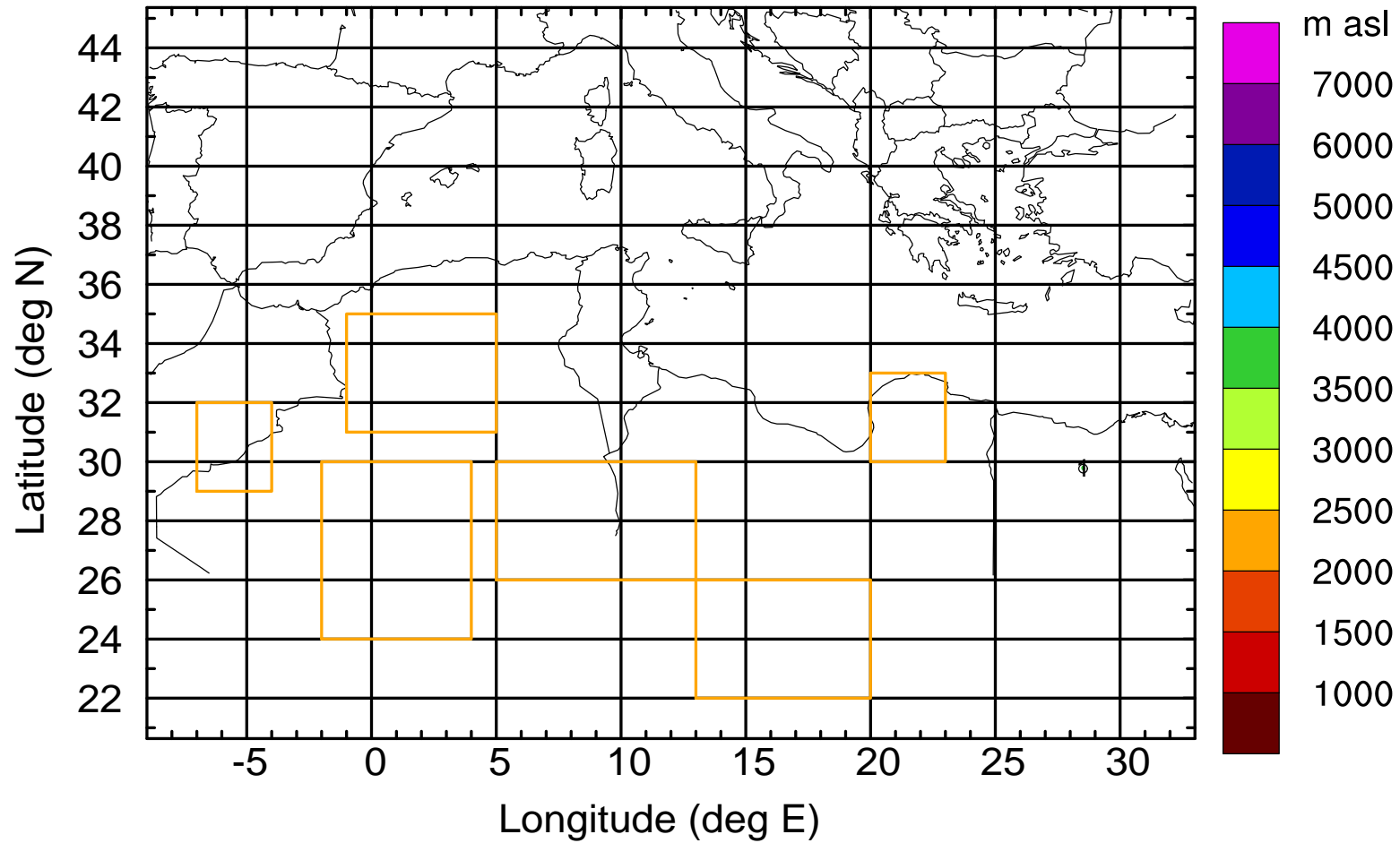
Level #15 of flight 170413a

BWD 20170413/10 -09H = 13/01 UTC



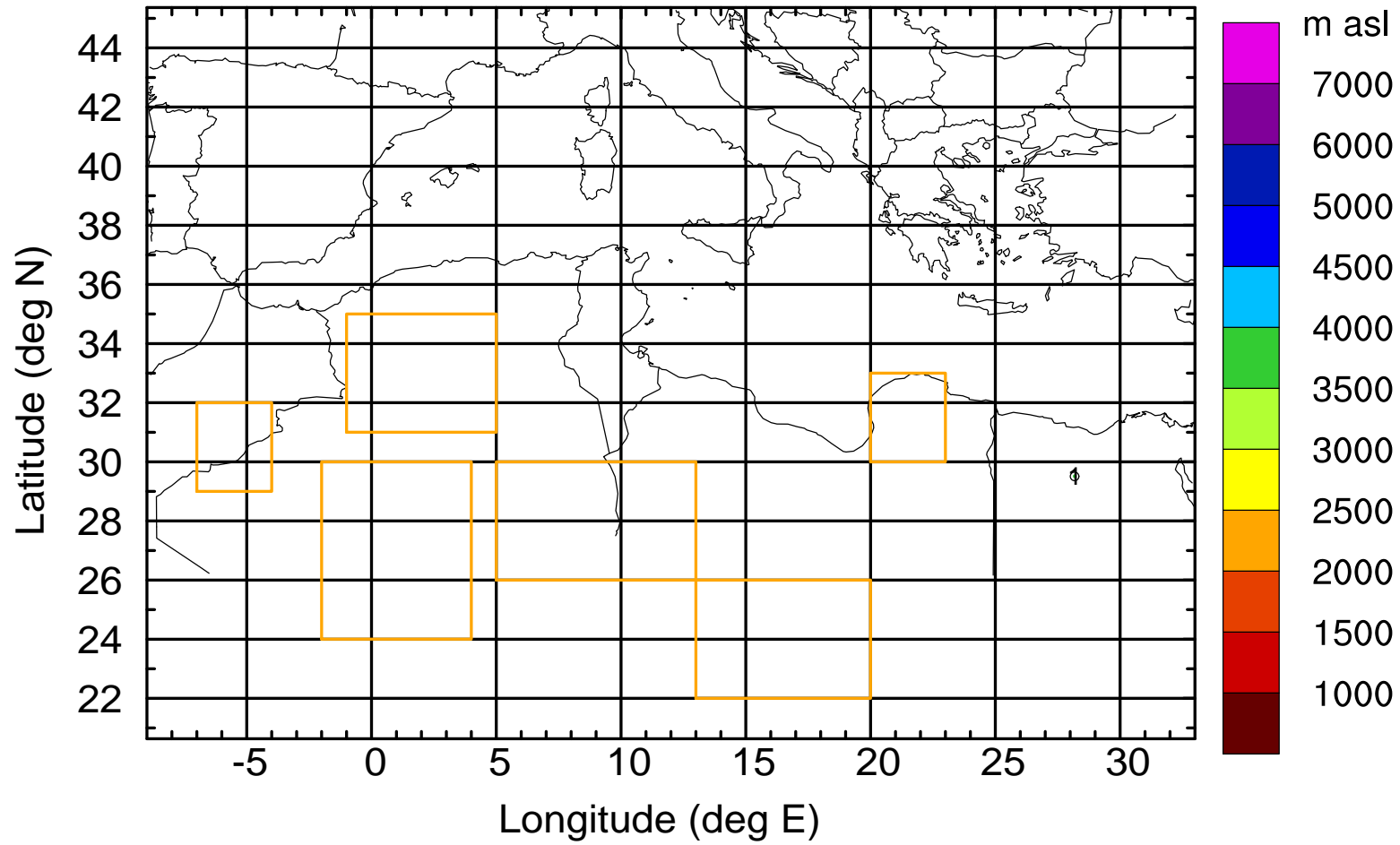
Level #15 of flight 170413a

BWD 20170413/10 -10H = 13/00 UTC



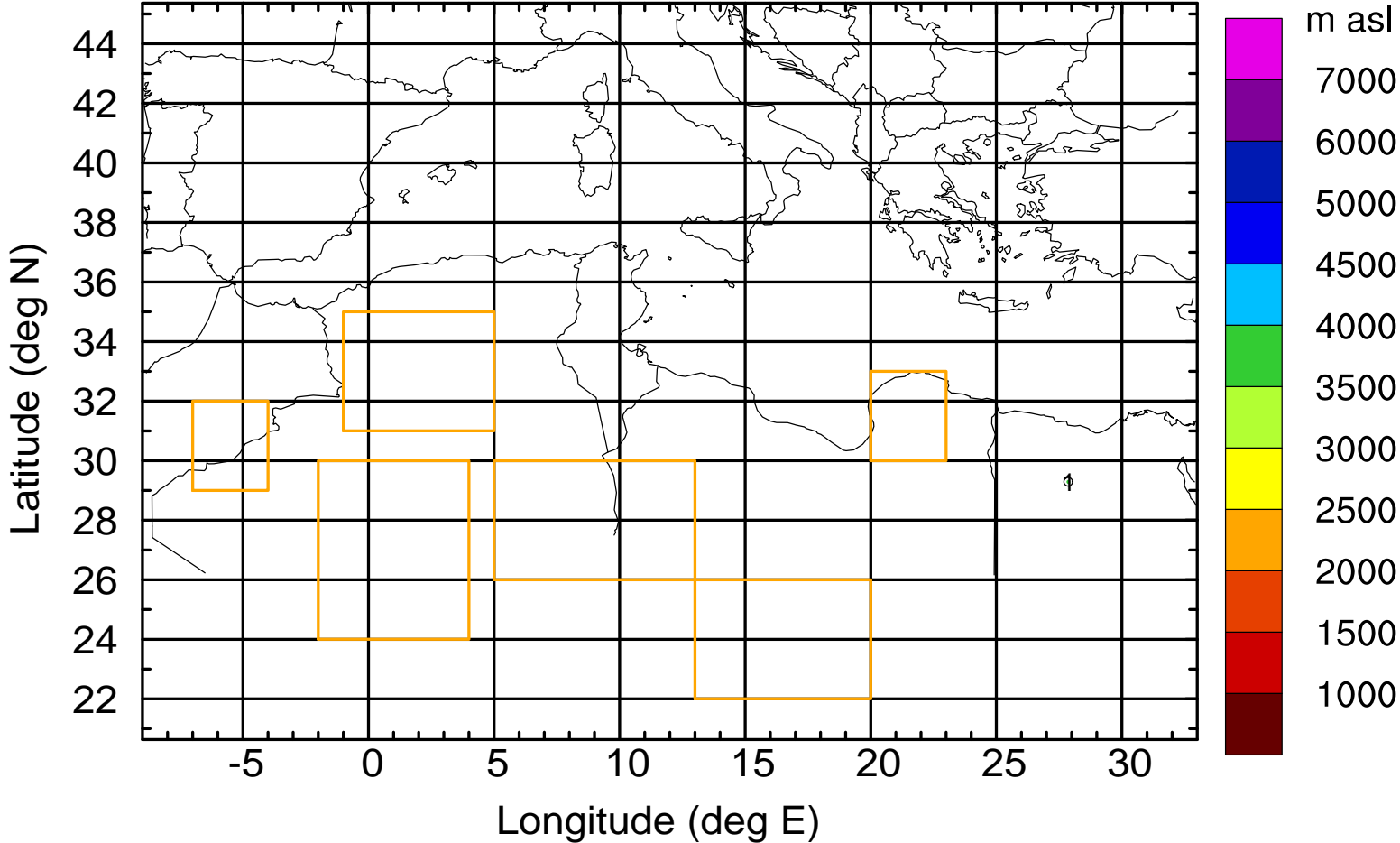
Level #15 of flight 170413a

BWD 20170413/10 -11H = 12/23 UTC



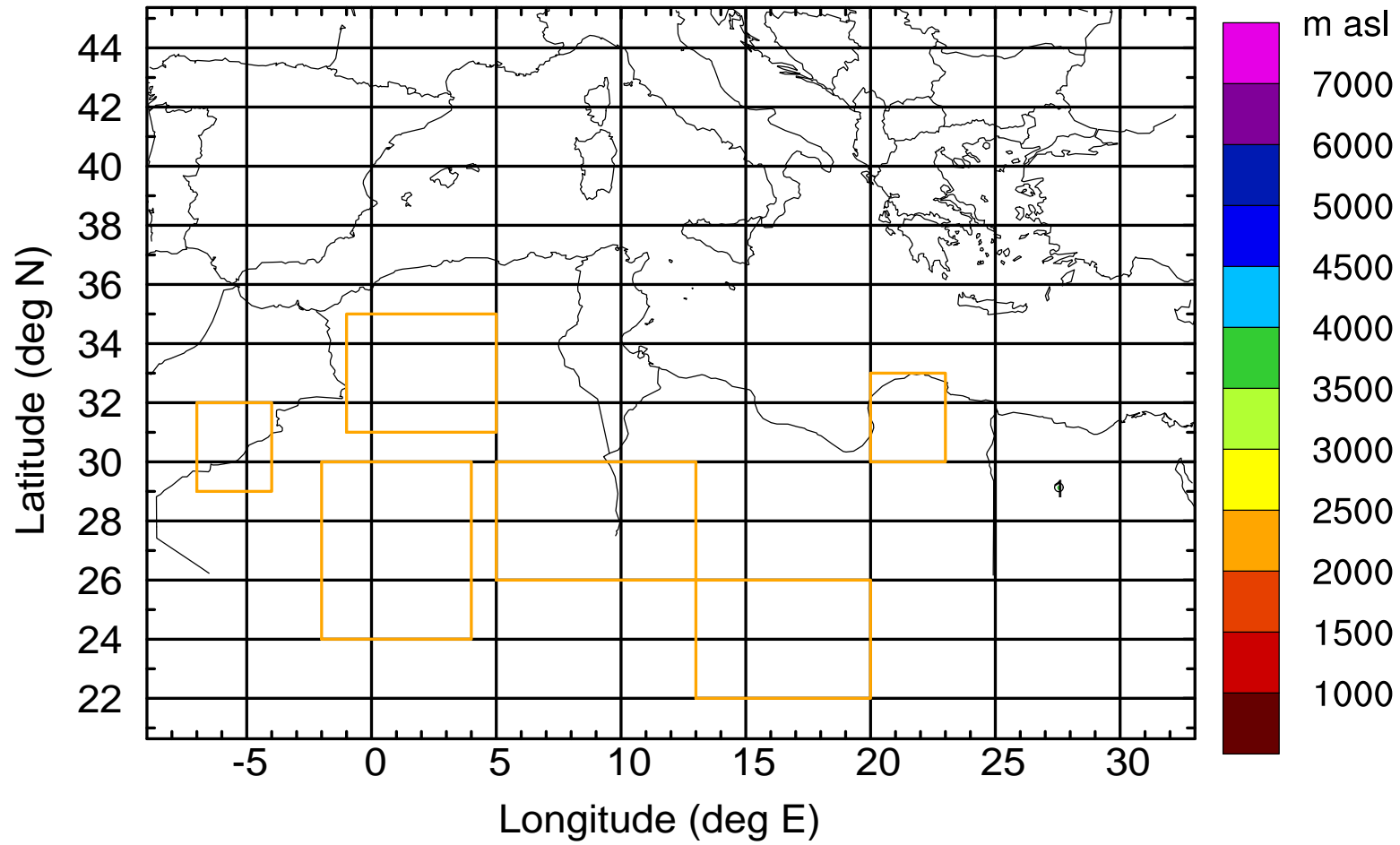
Level #15 of flight 170413a

BWD 20170413/10 -12H = 12/22 UTC



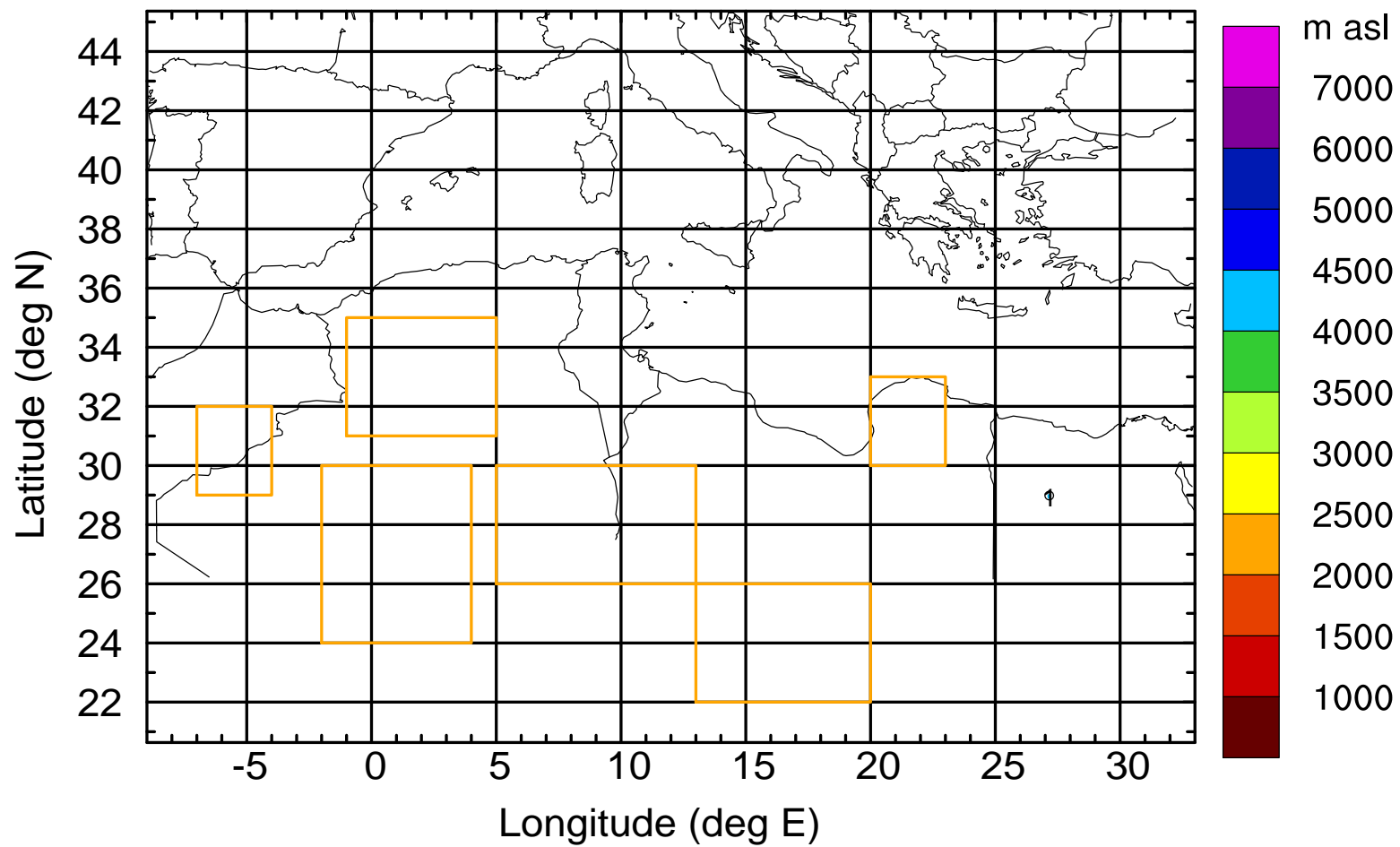
Level #15 of flight 170413a

BWD 20170413/10 -13H = 12/21 UTC



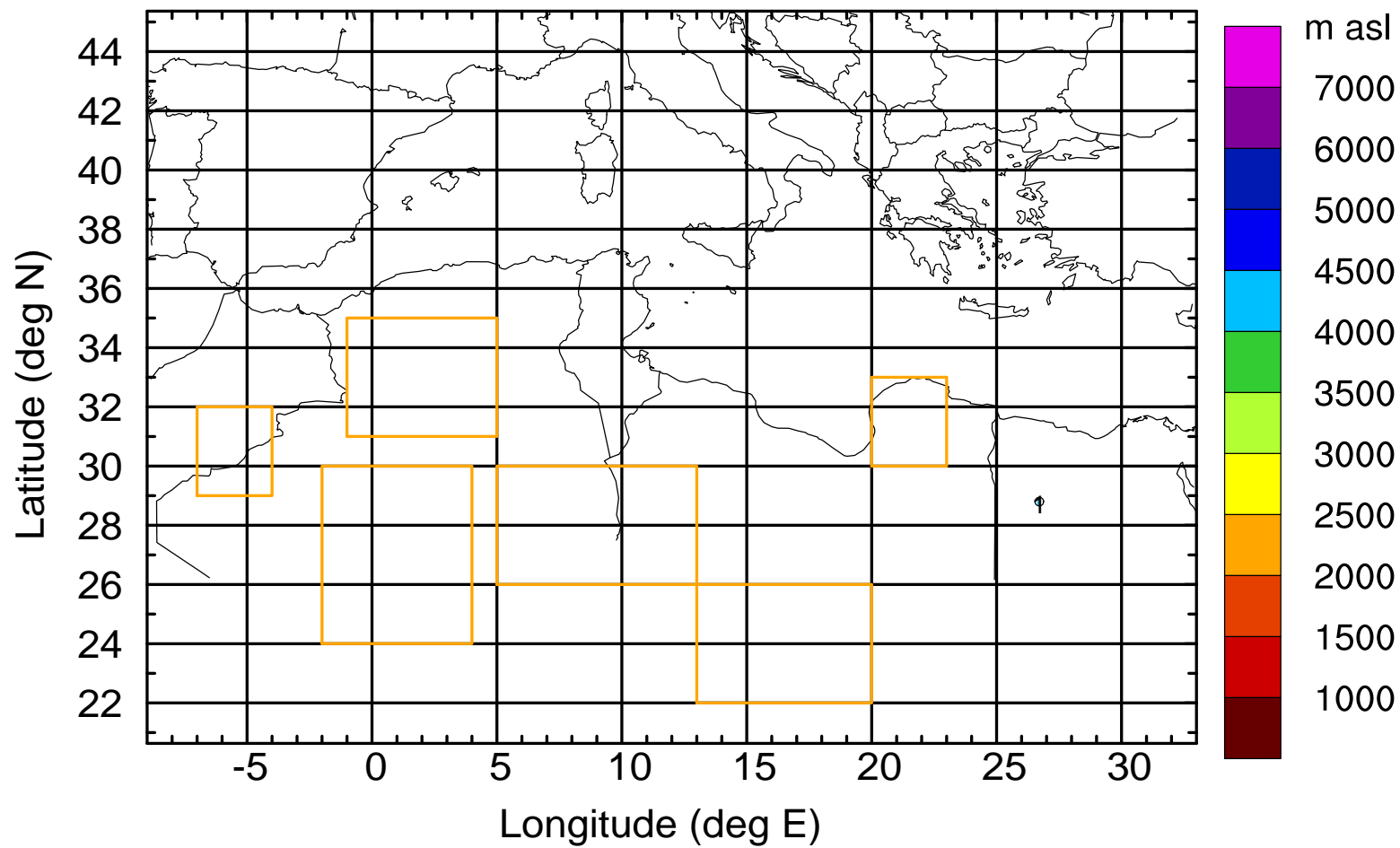
Level #15 of flight 170413a

BWD 20170413/10 -14H = 12/20 UTC



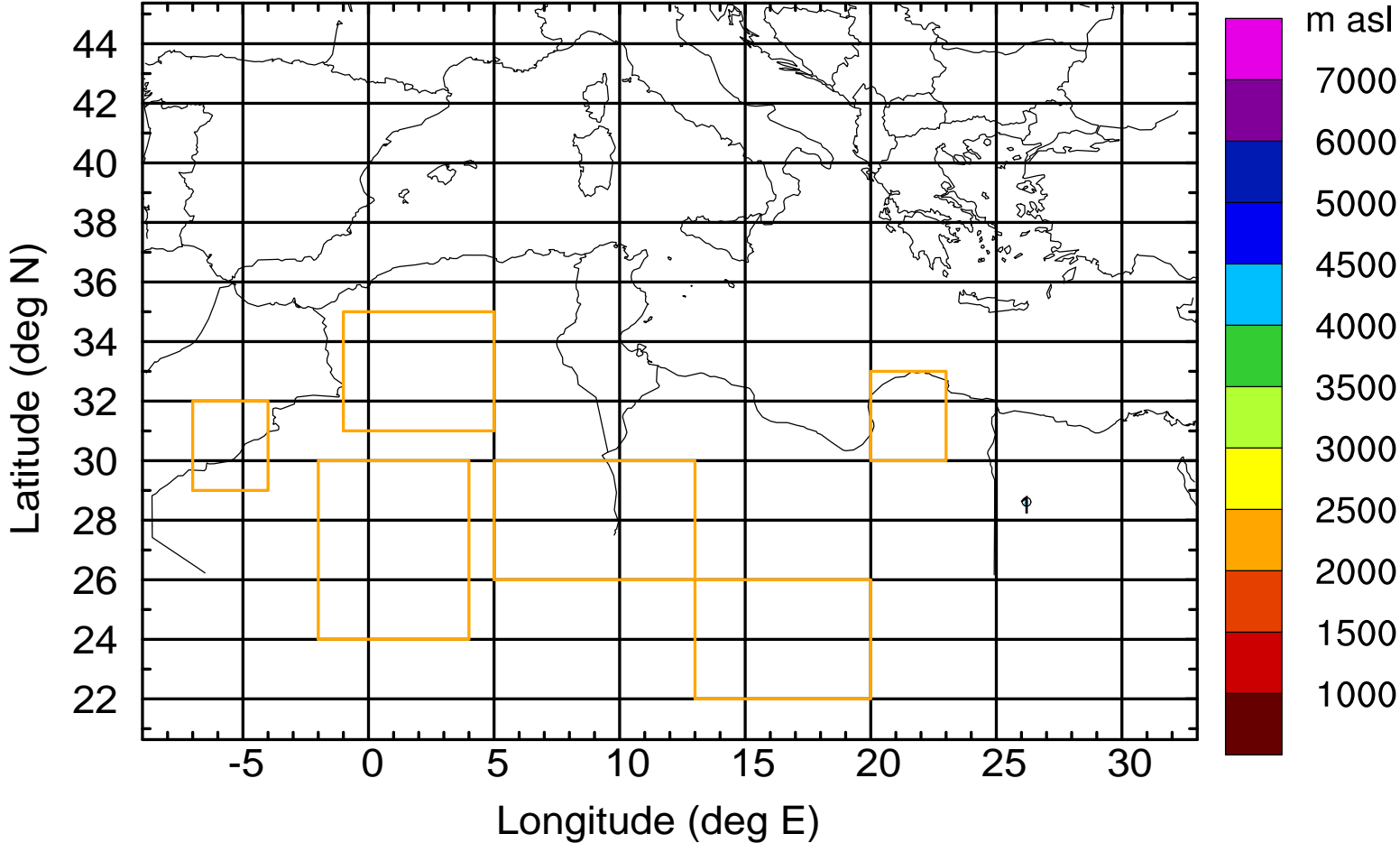
Level #15 of flight 170413a

BWD 20170413/10 -15H = 12/19 UTC



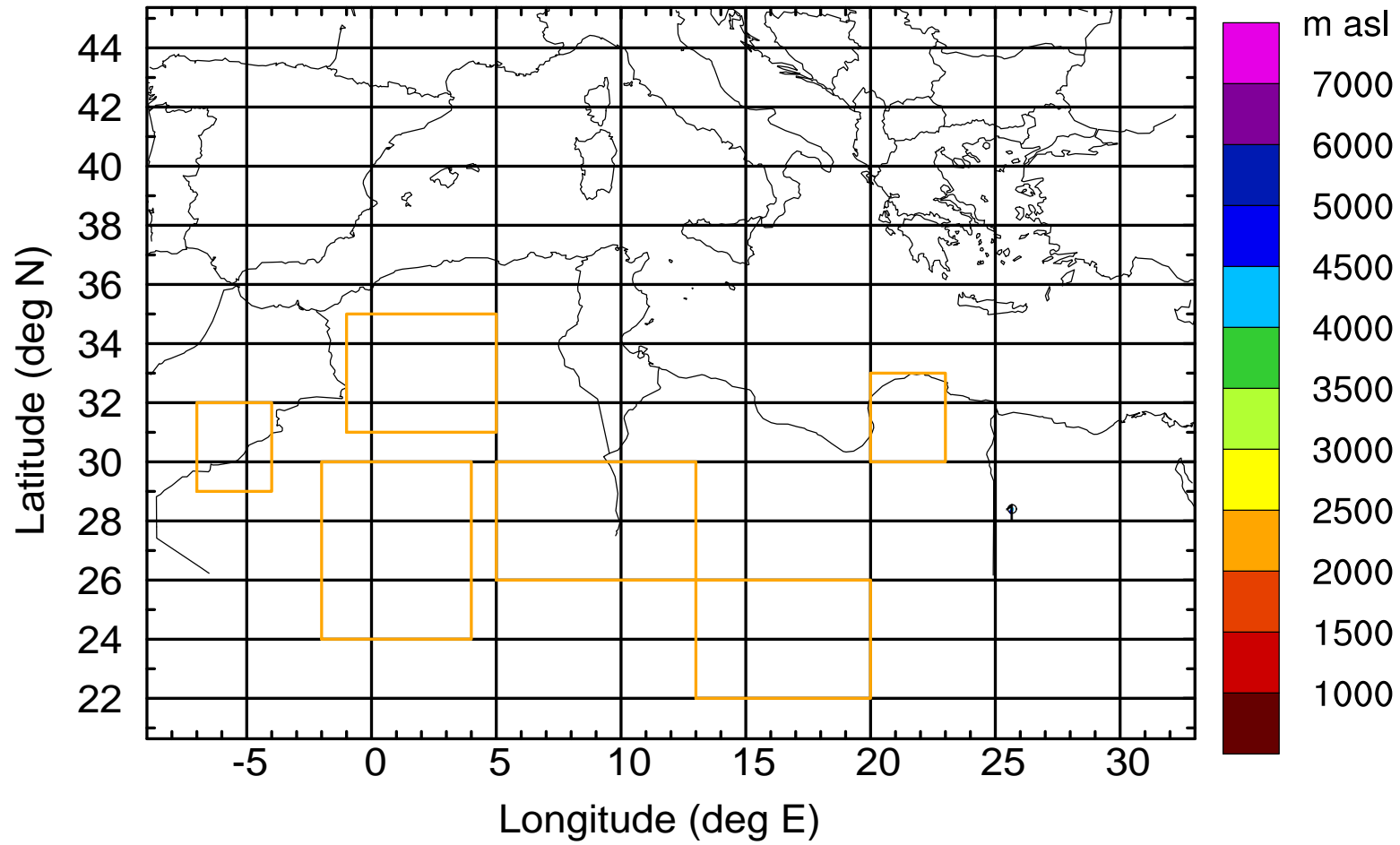
Level #15 of flight 170413a

BWD 20170413/10 -16H = 12/18 UTC



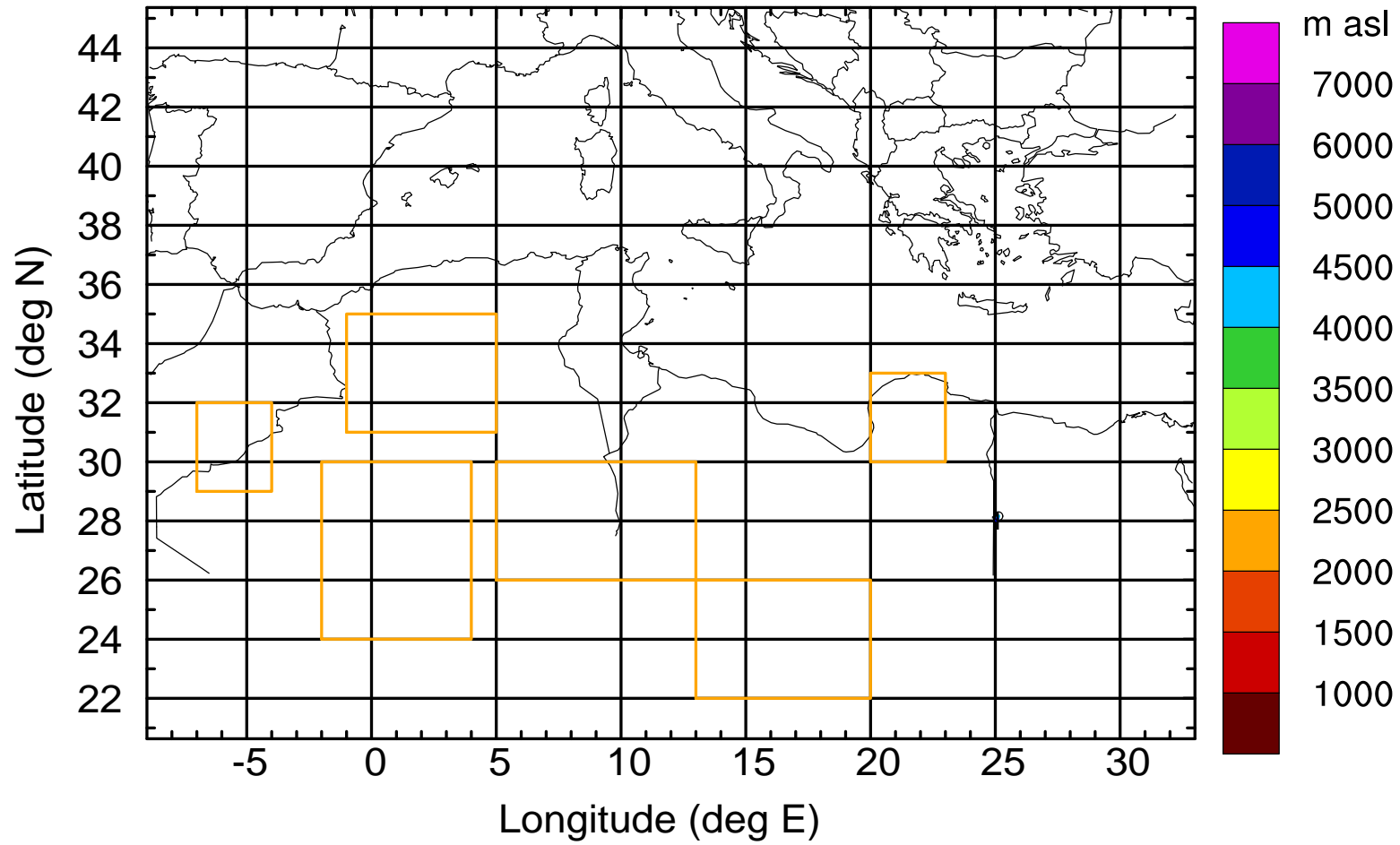
Level #15 of flight 170413a

BWD 20170413/10 -17H = 12/17 UTC



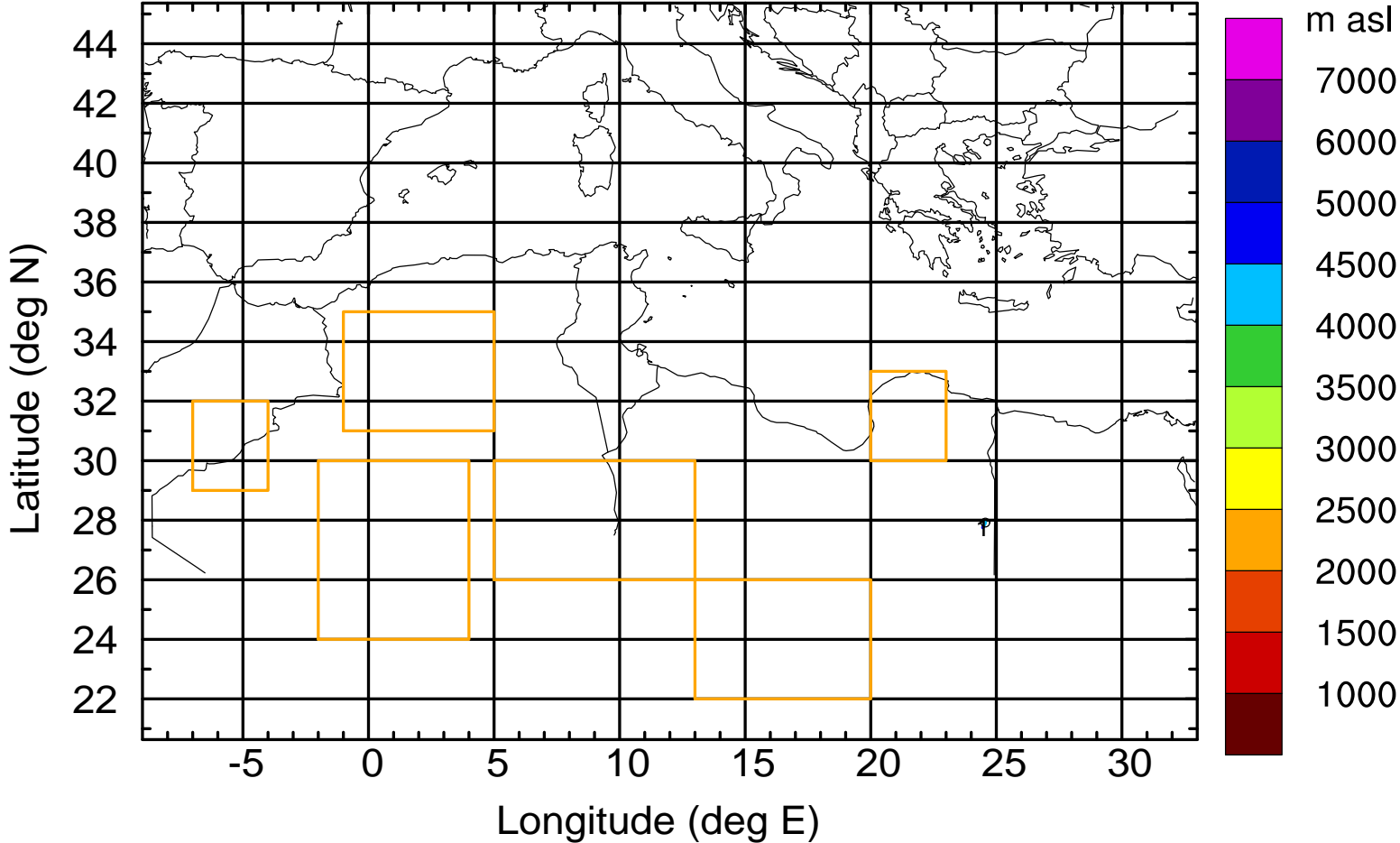
Level #15 of flight 170413a

BWD 20170413/10 -18H = 12/16 UTC



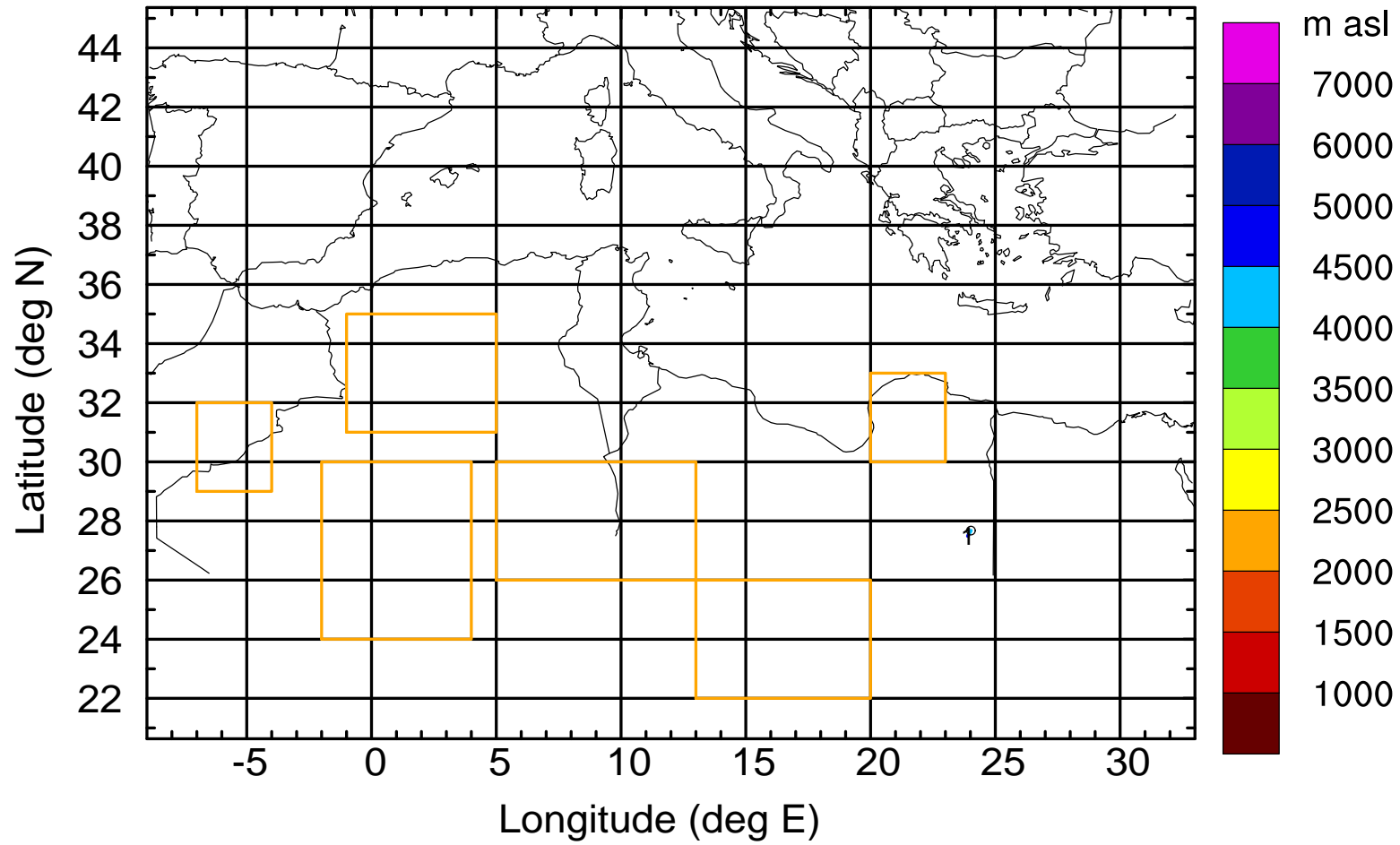
Level #15 of flight 170413a

BWD 20170413/10 -19H = 12/15 UTC



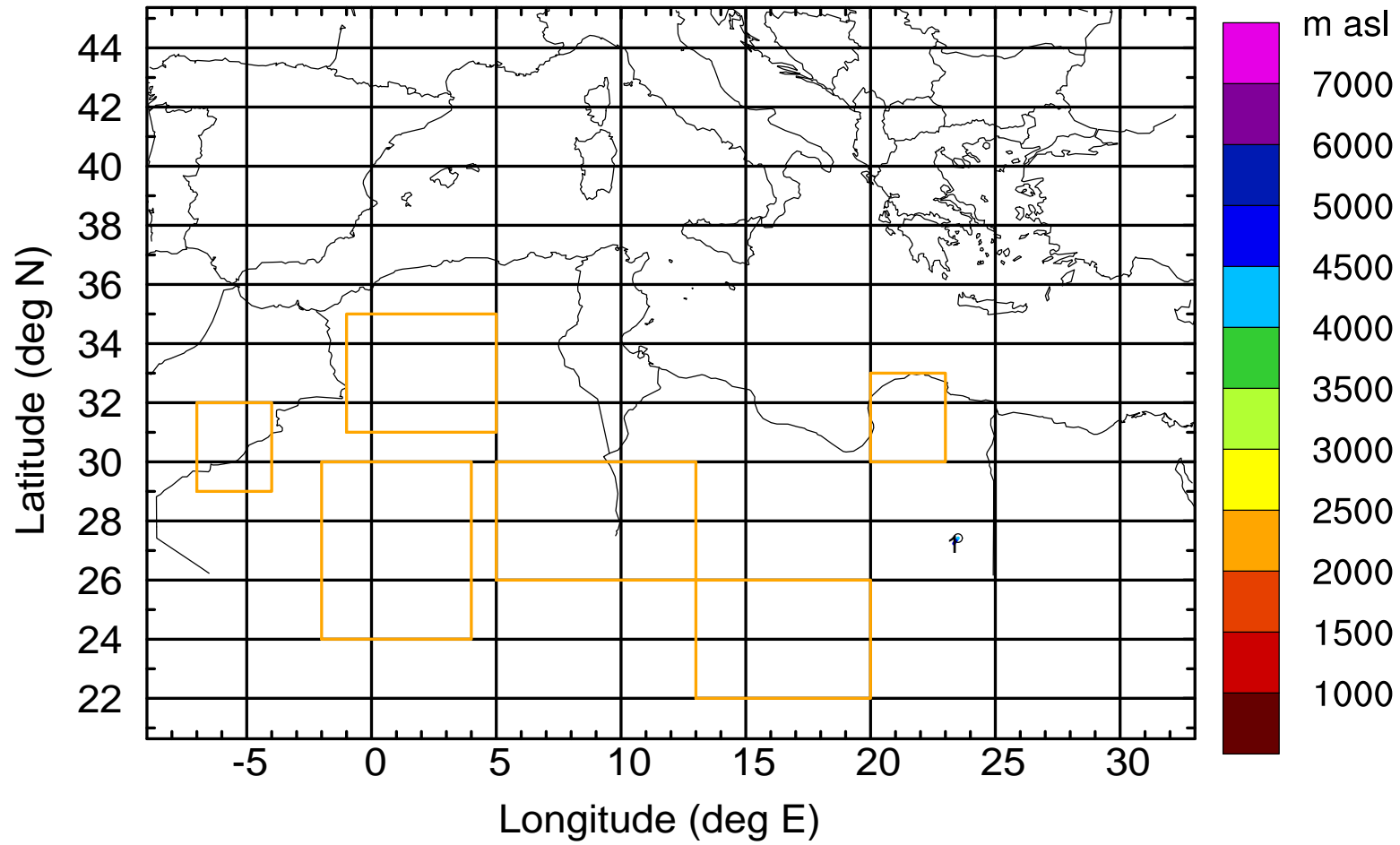
Level #15 of flight 170413a

BWD 20170413/10 -20H = 12/14 UTC



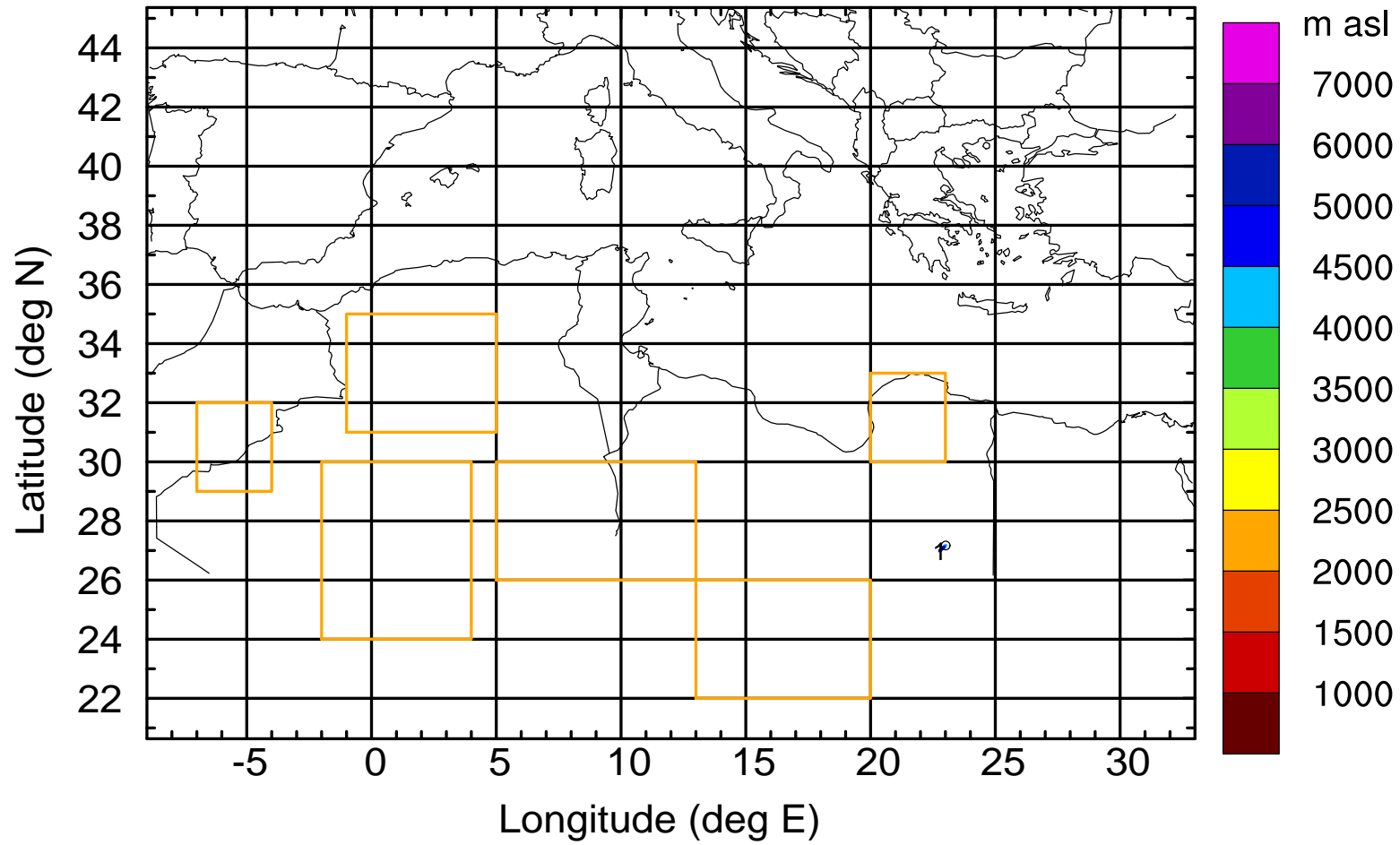
Level #15 of flight 170413a

BWD 20170413/10 -21H = 12/13 UTC



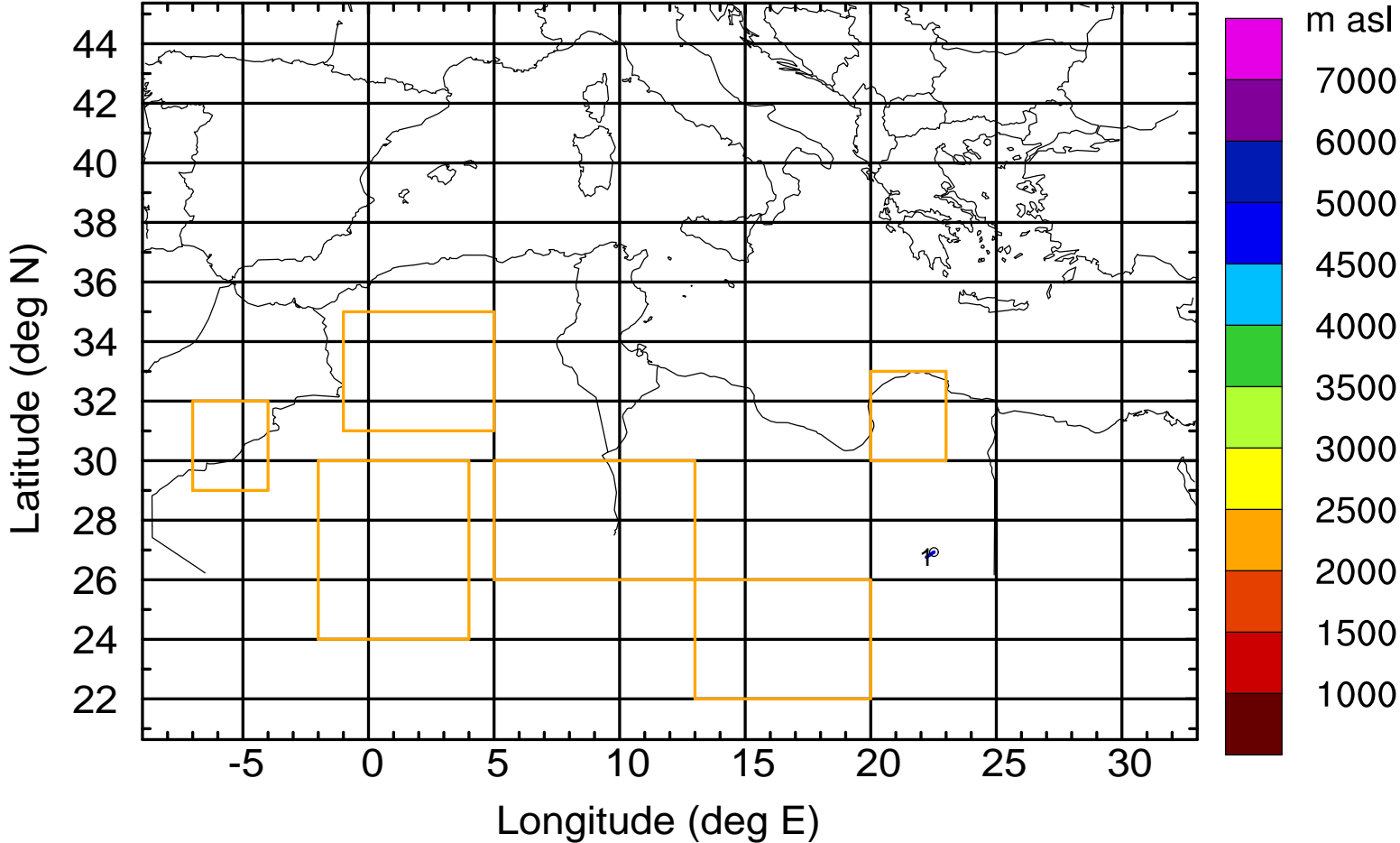
Level #15 of flight 170413a

BWD 20170413/10 -22H = 12/12 UTC



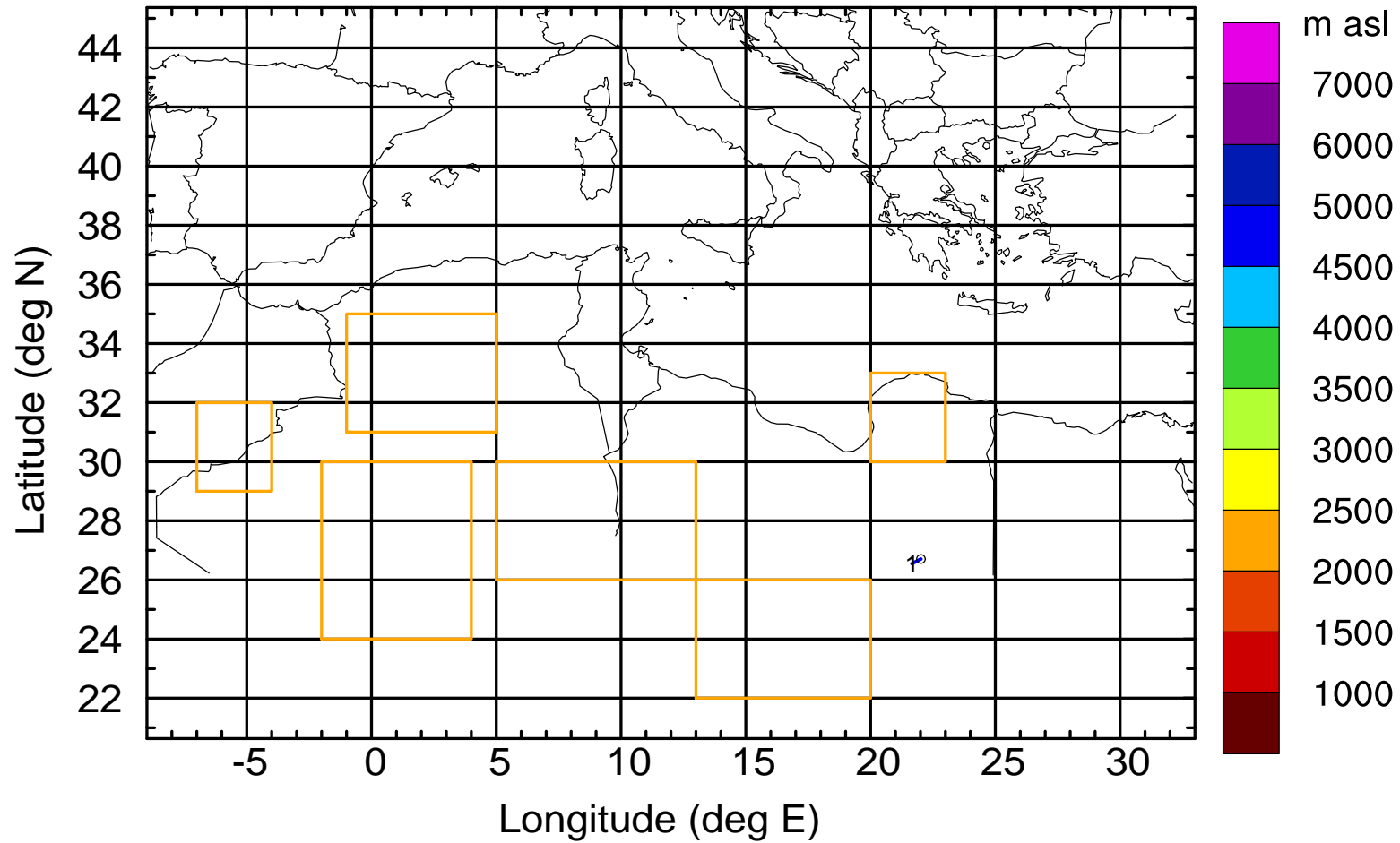
Level #15 of flight 170413a

BWD 20170413/10 -23H = 12/11 UTC



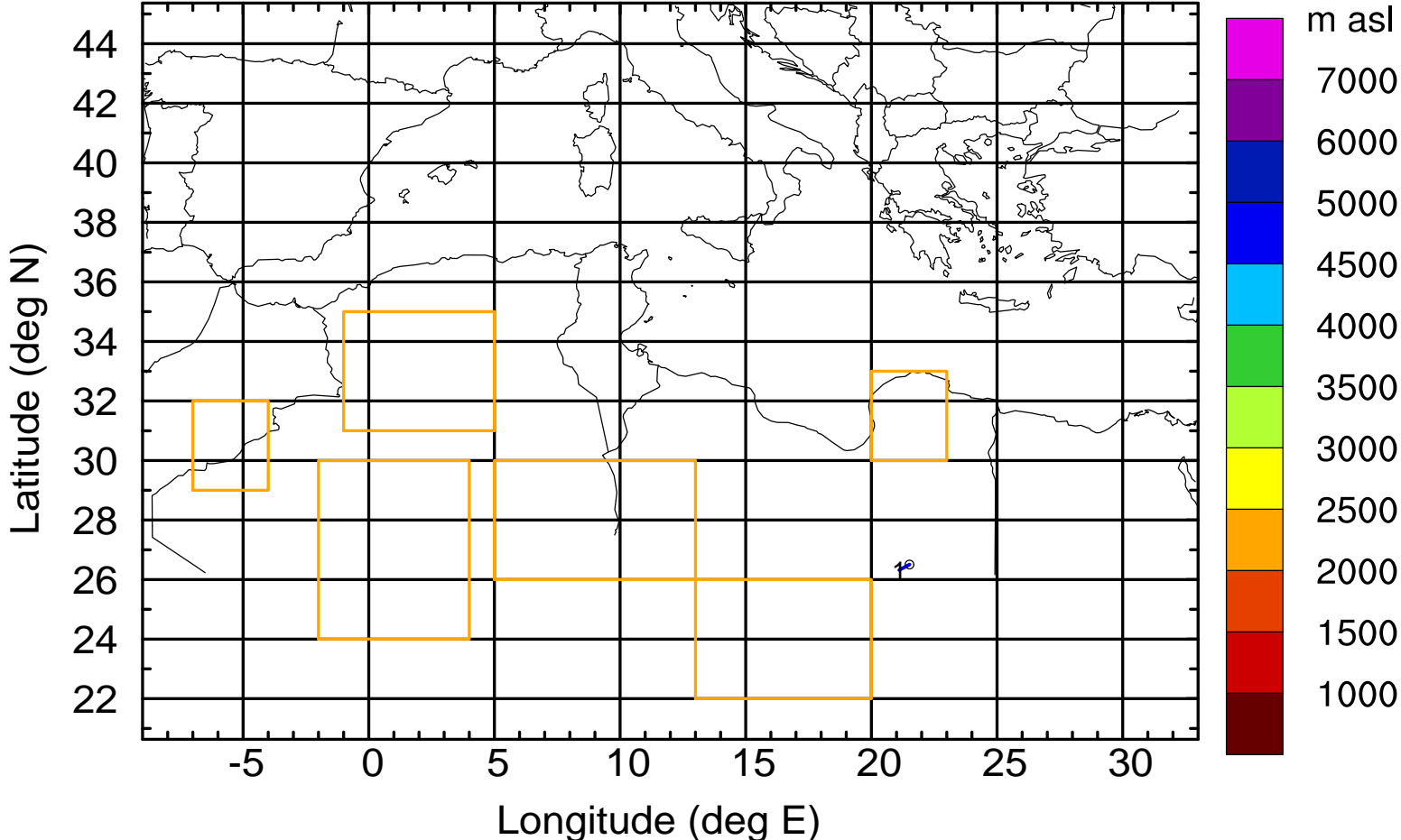
Level #15 of flight 170413a

BWD 20170413/10 -24H = 12/10 UTC



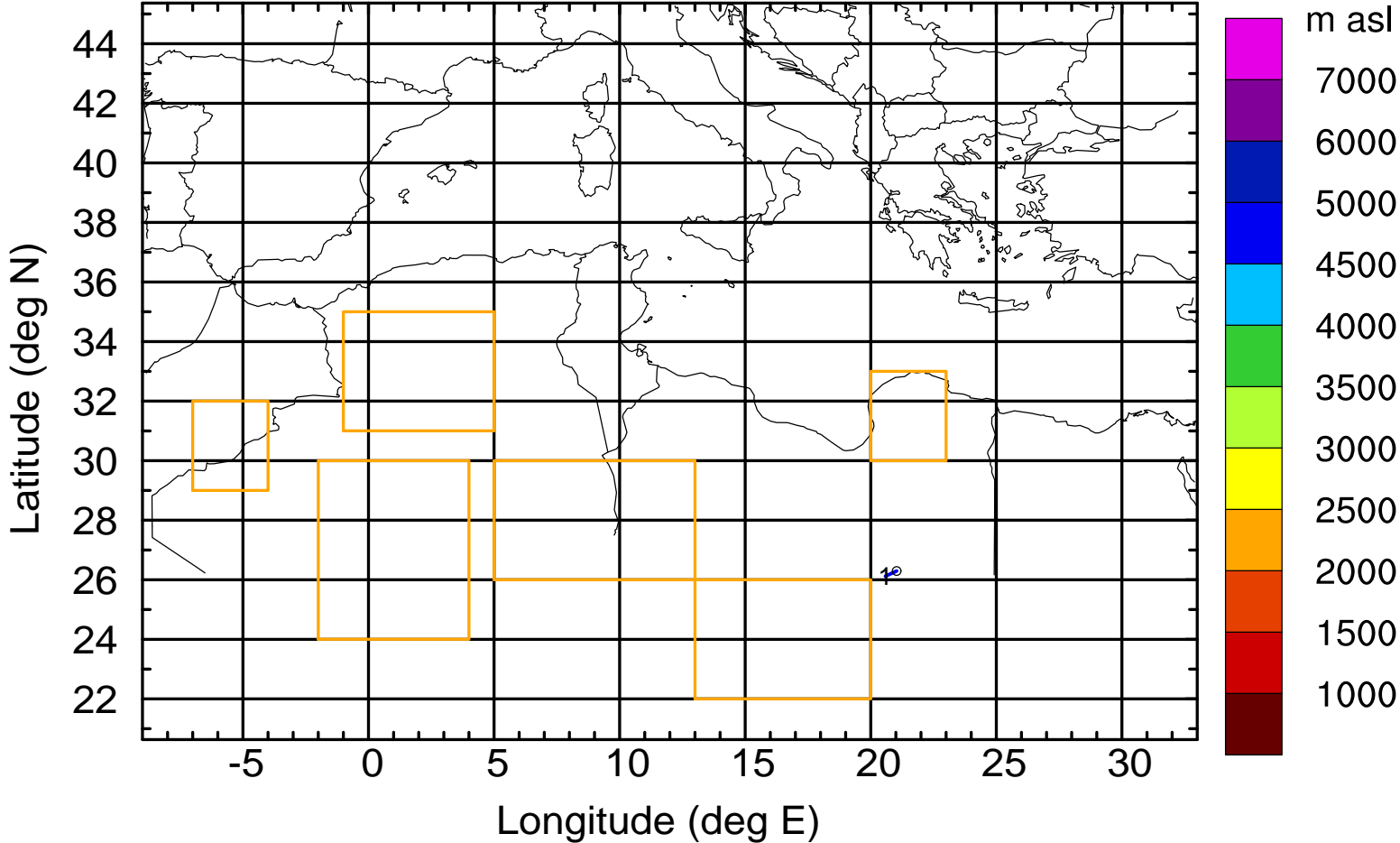
Level #15 of flight 170413a

BWD 20170413/10 -25H = 12/09 UTC



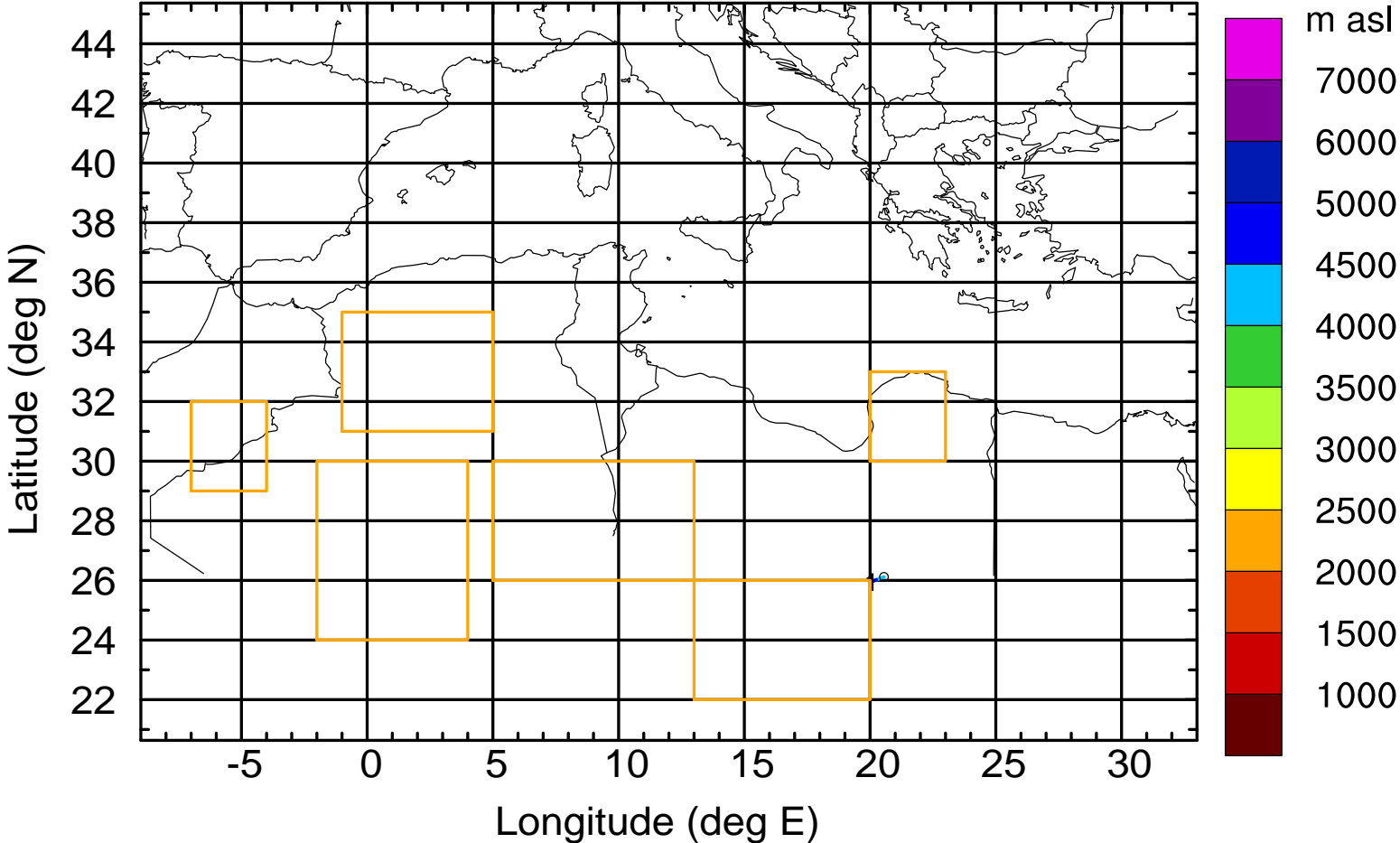
Level #15 of flight 170413a

BWD 20170413/10 -26H = 12/08 UTC



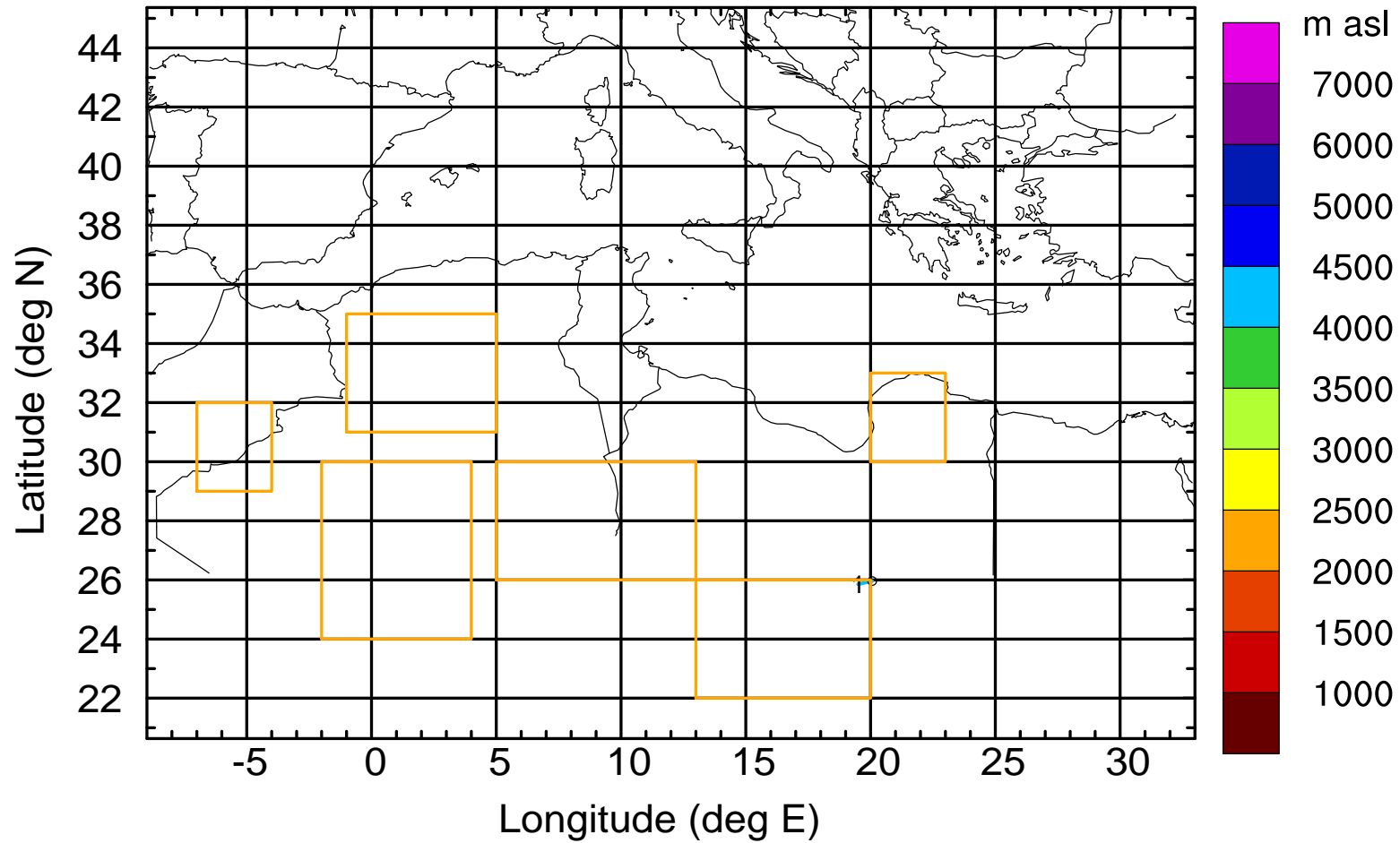
Level #15 of flight 170413a

BWD 20170413/10 -27H = 12/07 UTC



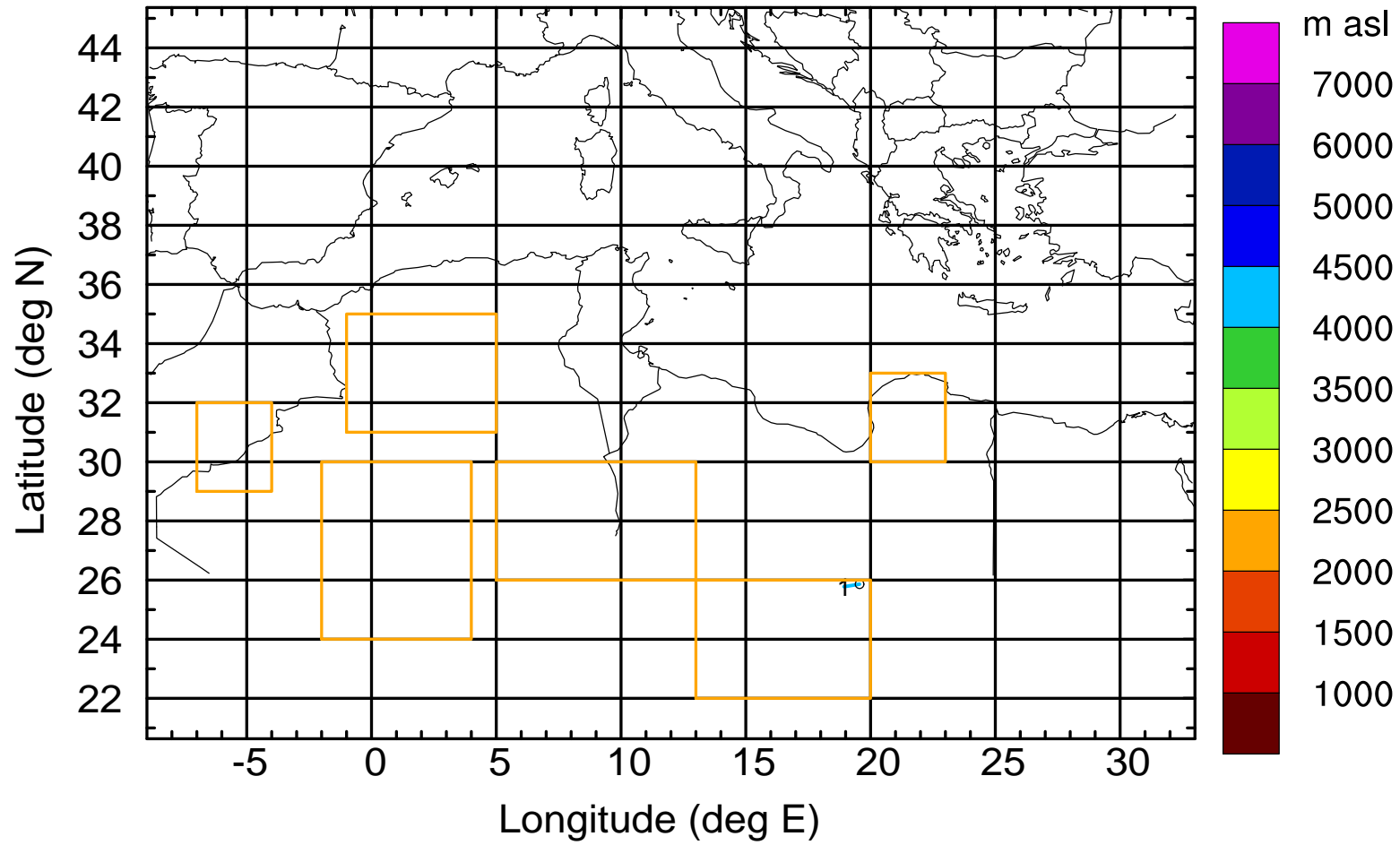
Level #15 of flight 170413a

BWD 20170413/10 -28H = 12/06 UTC



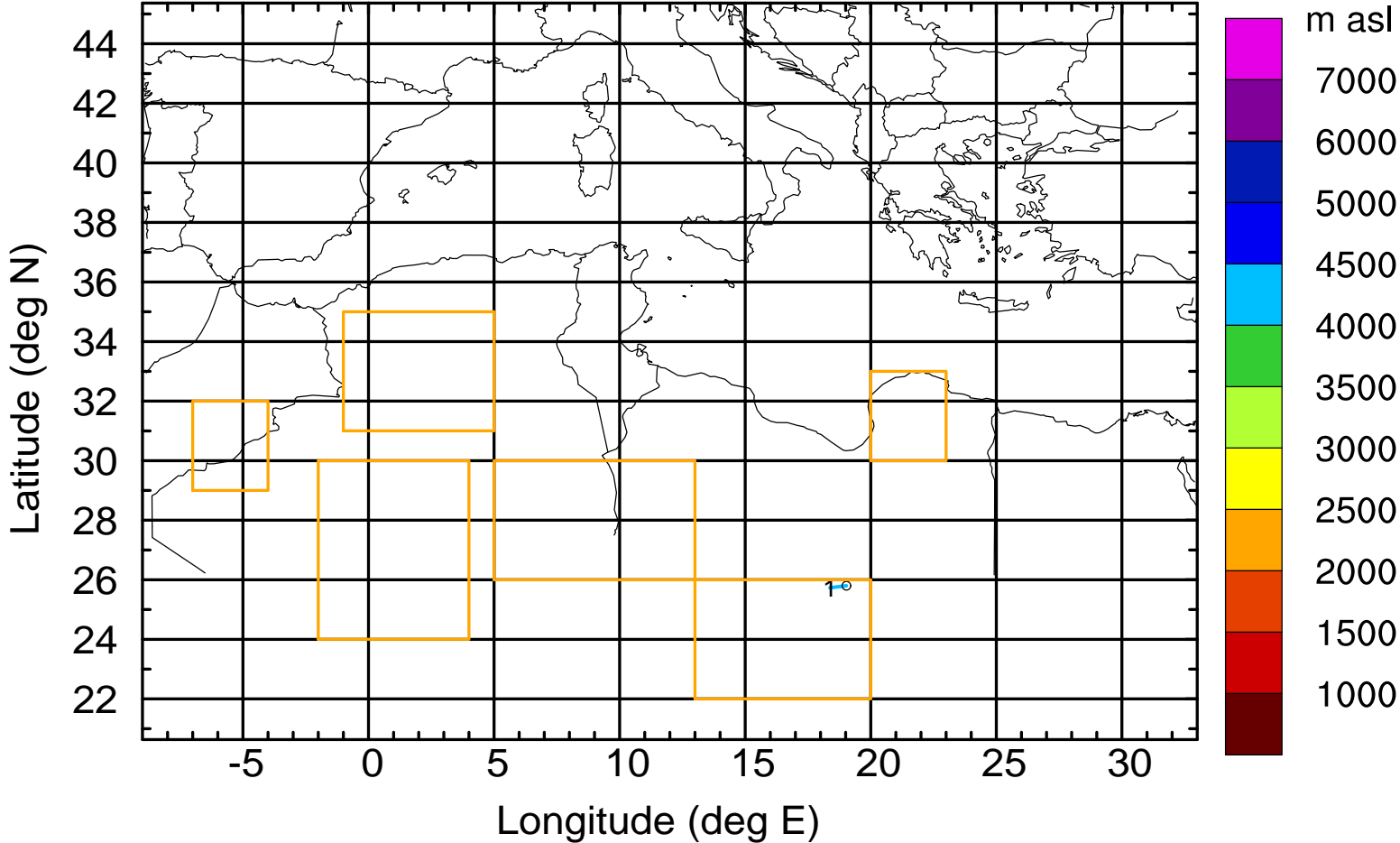
Level #15 of flight 170413a

BWD 20170413/10 -29H = 12/05 UTC



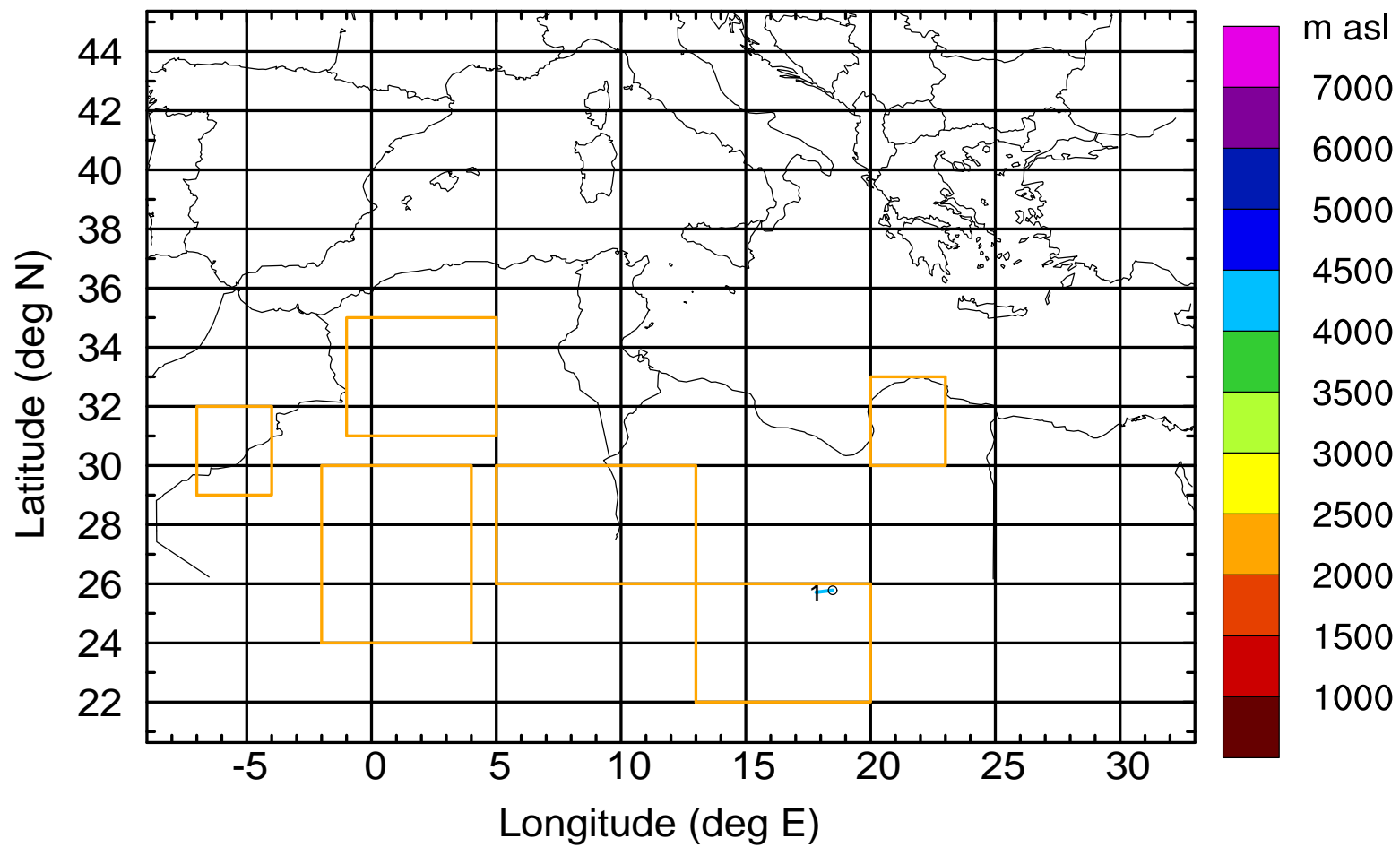
Level #15 of flight 170413a

BWD 20170413/10 -30H = 12/04 UTC



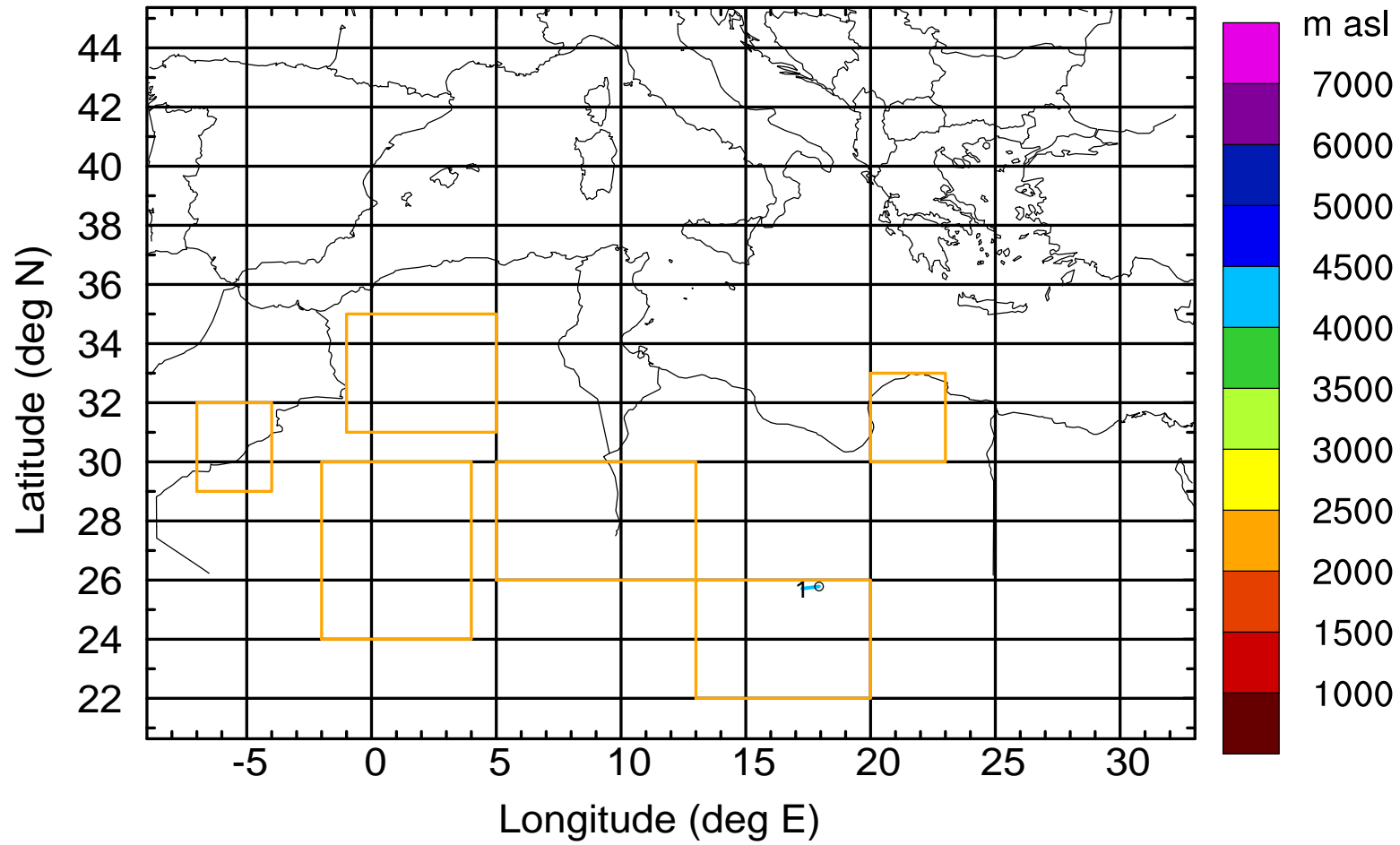
Level #15 of flight 170413a

BWD 20170413/10 -31H = 12/03 UTC



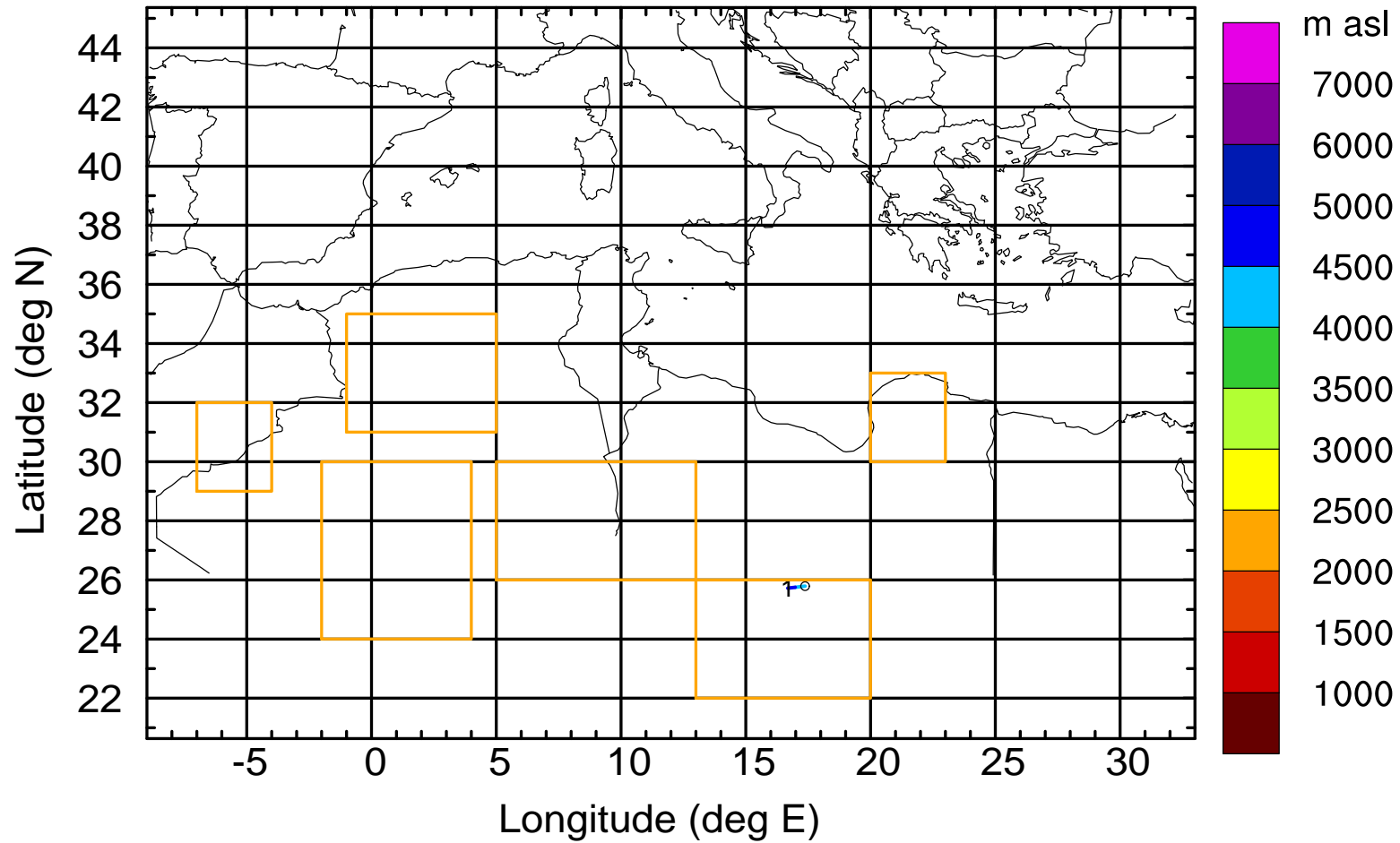
Level #15 of flight 170413a

BWD 20170413/10 -32H = 12/02 UTC



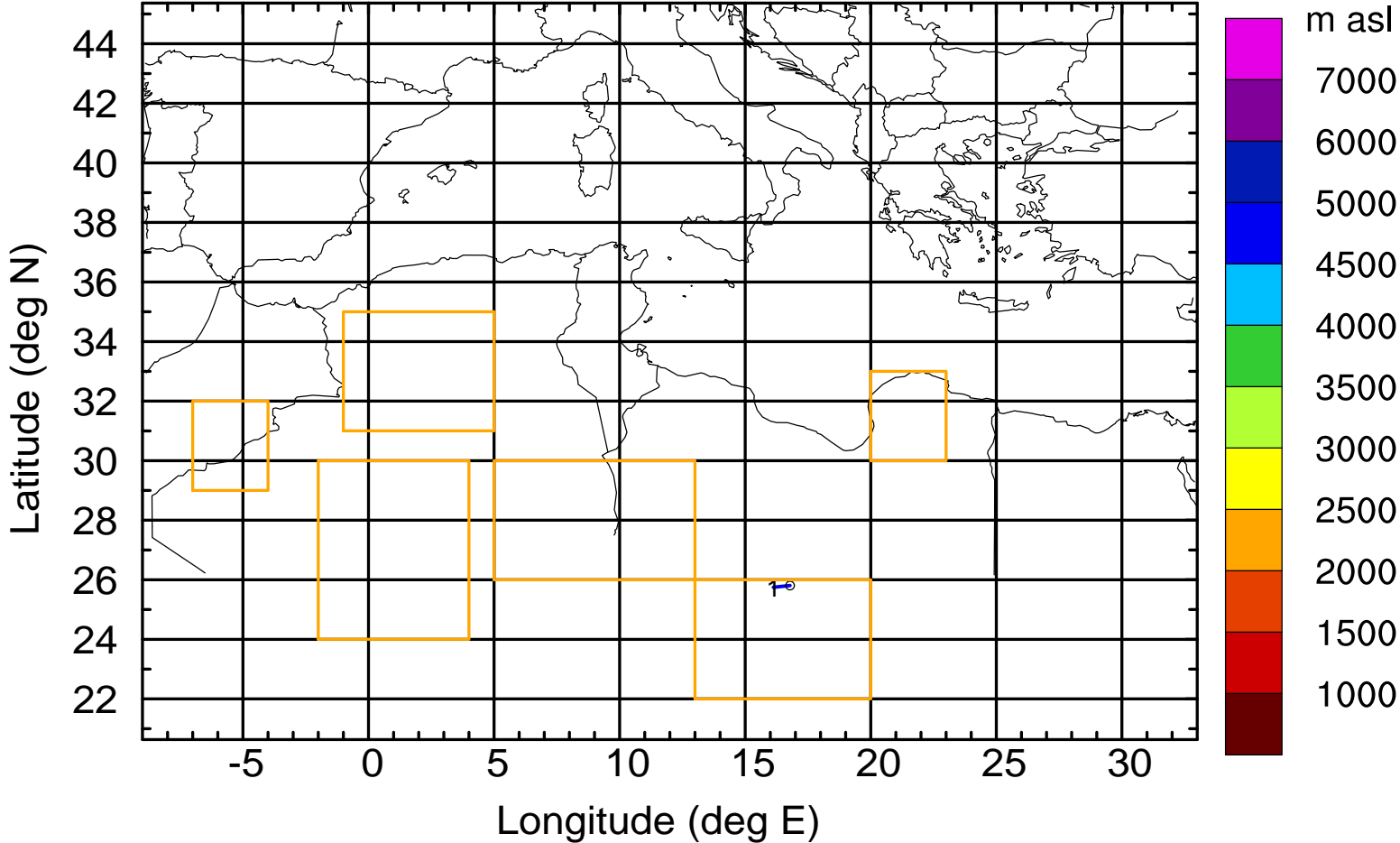
Level #15 of flight 170413a

BWD 20170413/10 -33H = 12/01 UTC



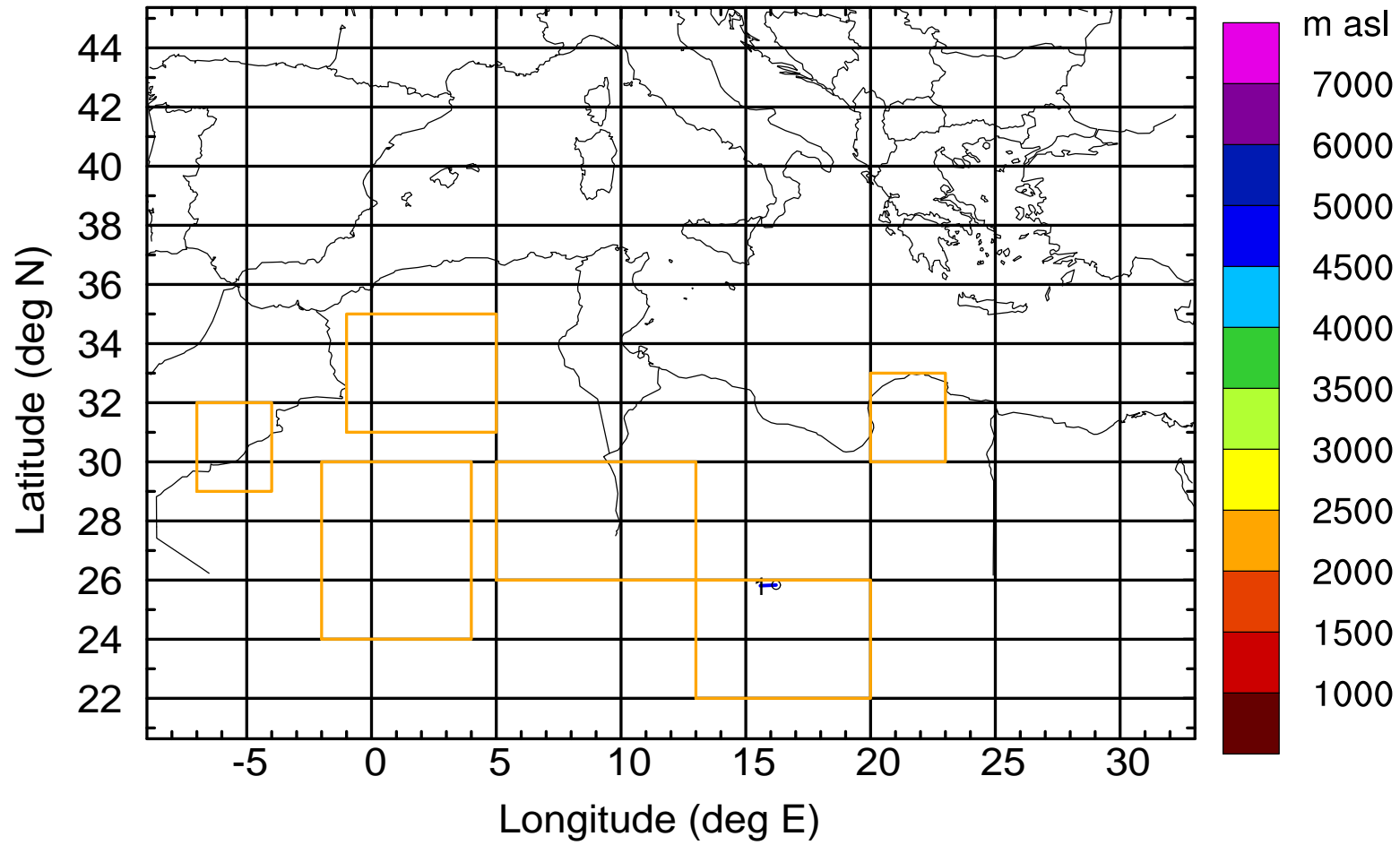
Level #15 of flight 170413a

BWD 20170413/10 -34H = 12/00 UTC



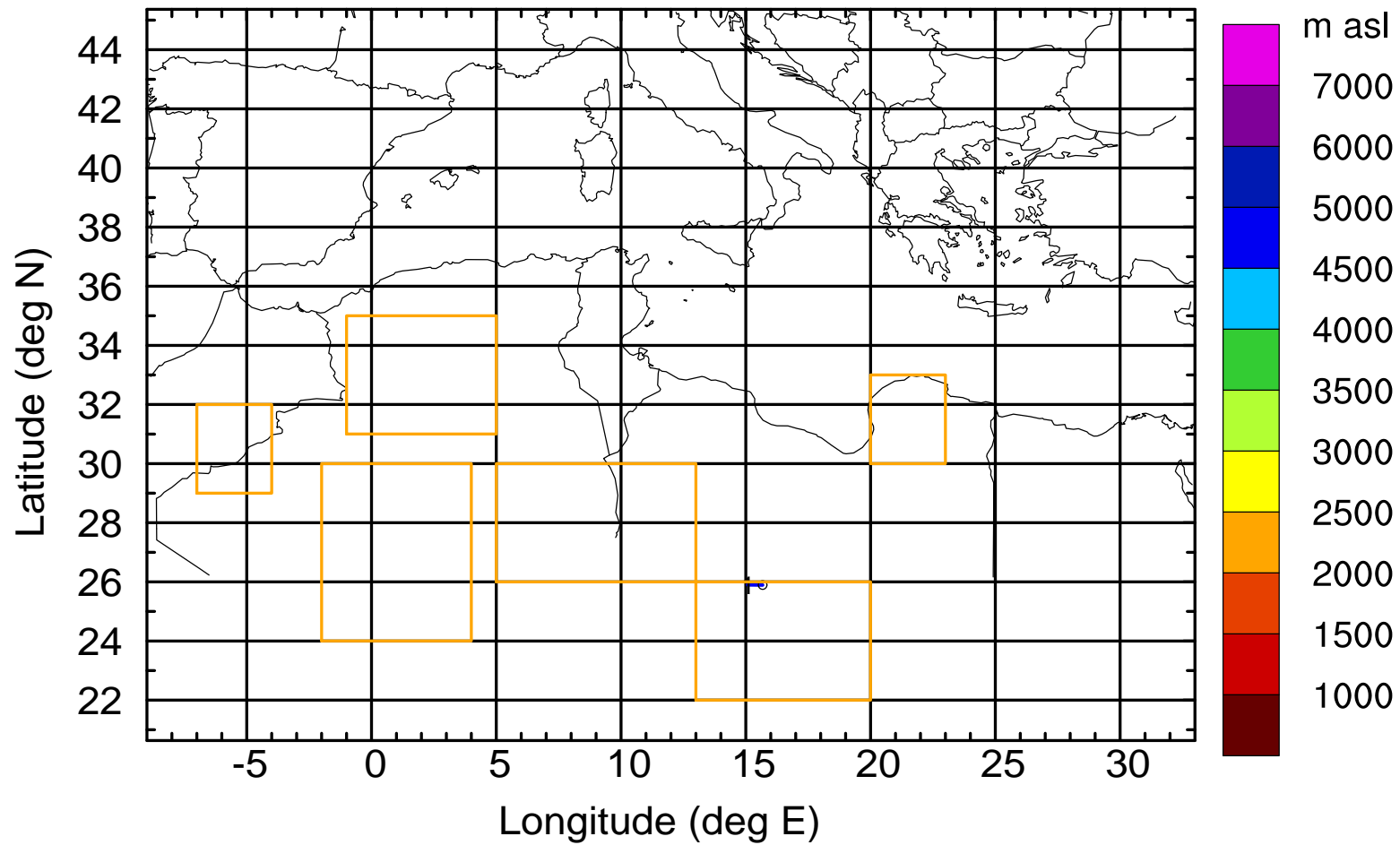
Level #15 of flight 170413a

BWD 20170413/10 -35H = 11/23 UTC



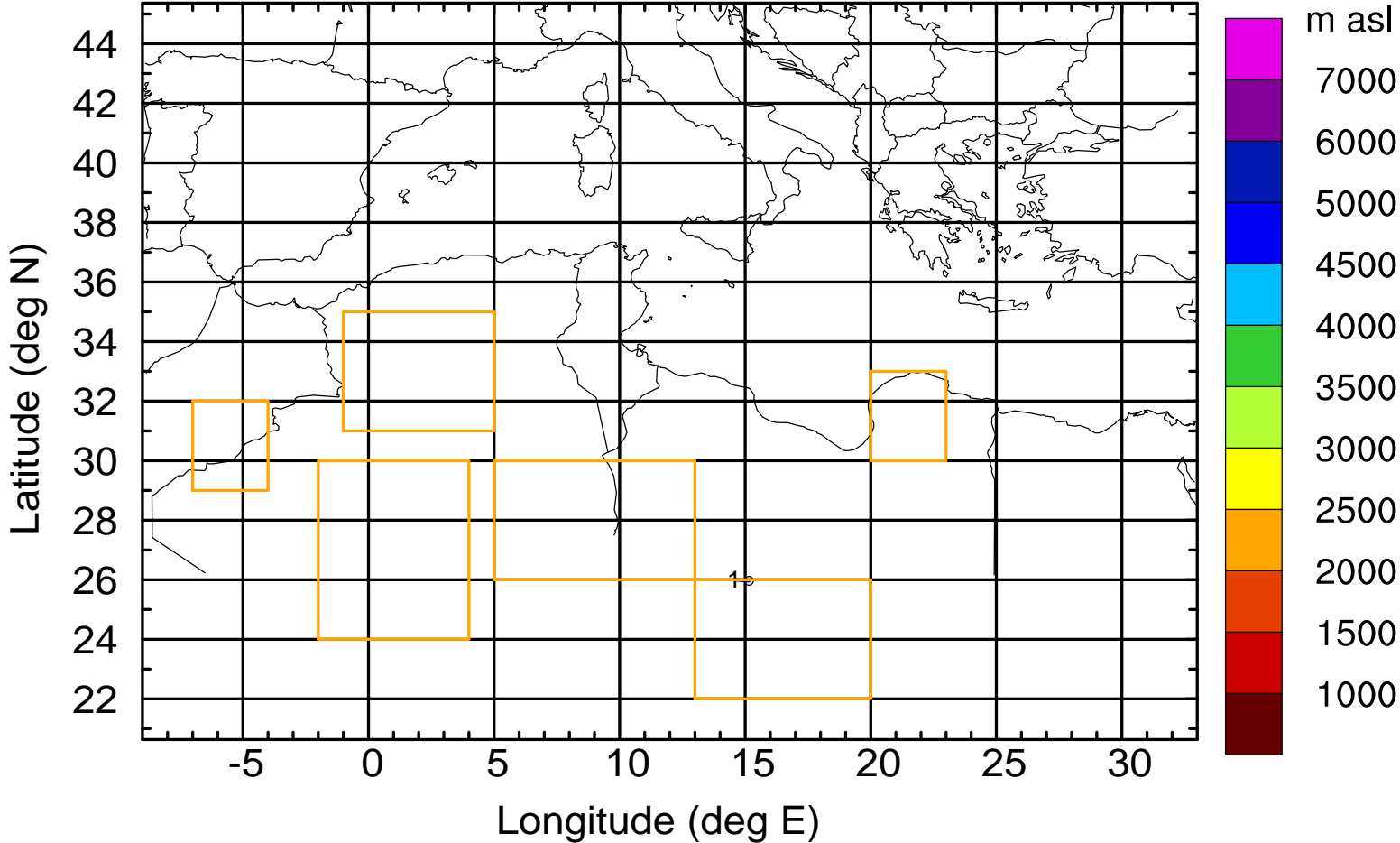
Level #15 of flight 170413a

BWD 20170413/10 -36H = 11/22 UTC



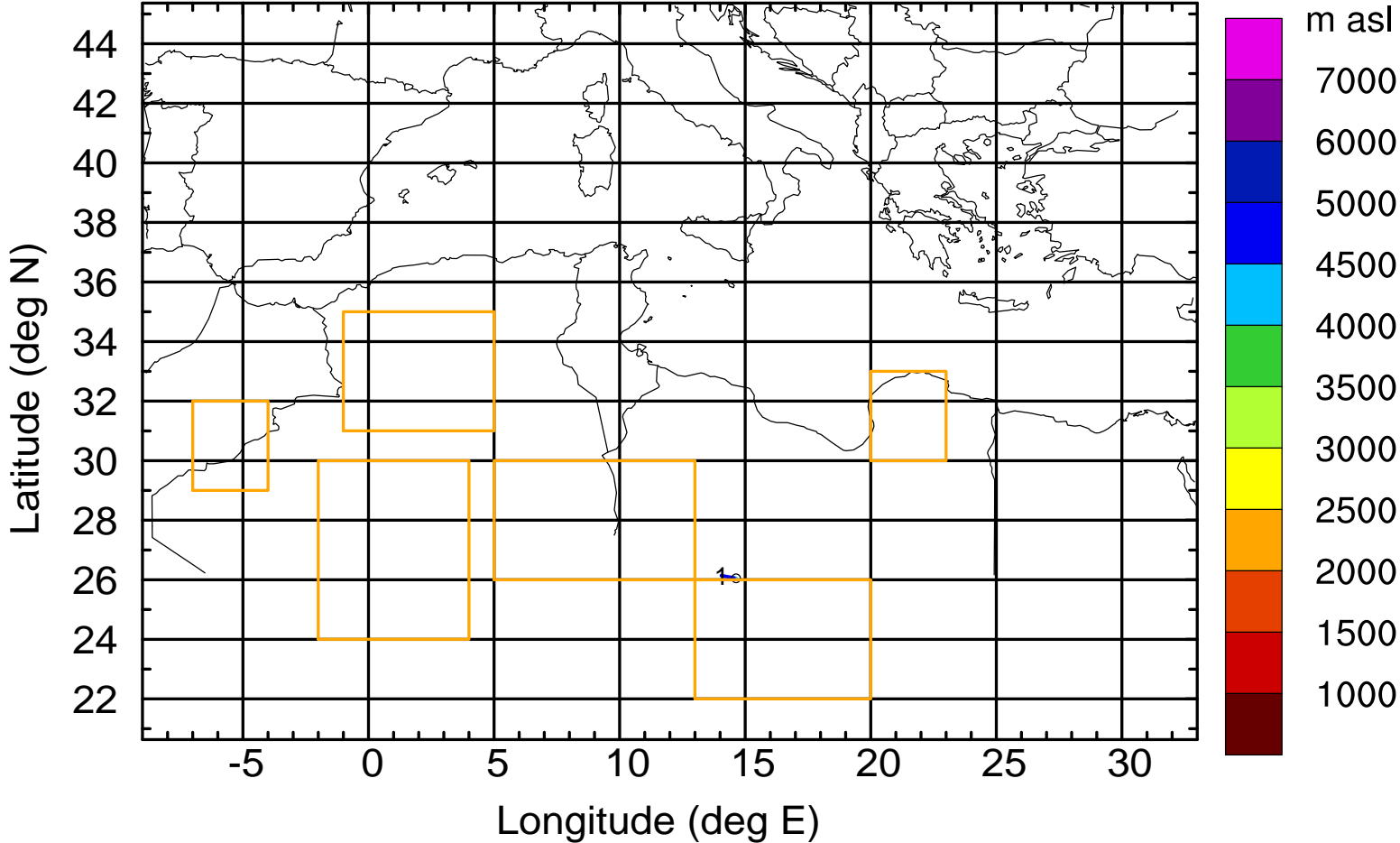
Level #15 of flight 170413a

BWD 20170413/10 -37H = 11/21 UTC



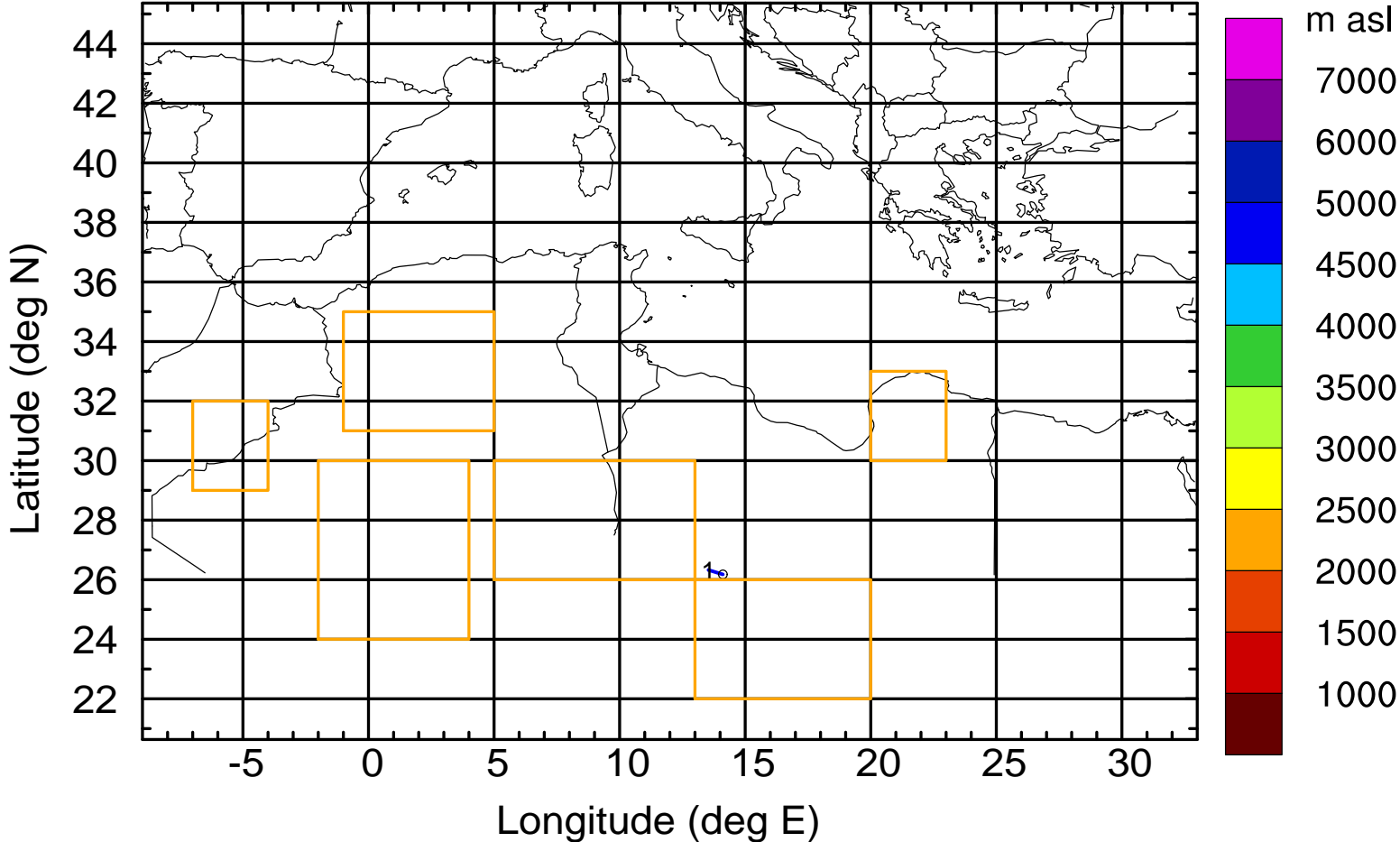
Level #15 of flight 170413a

BWD 20170413/10 -38H = 11/20 UTC



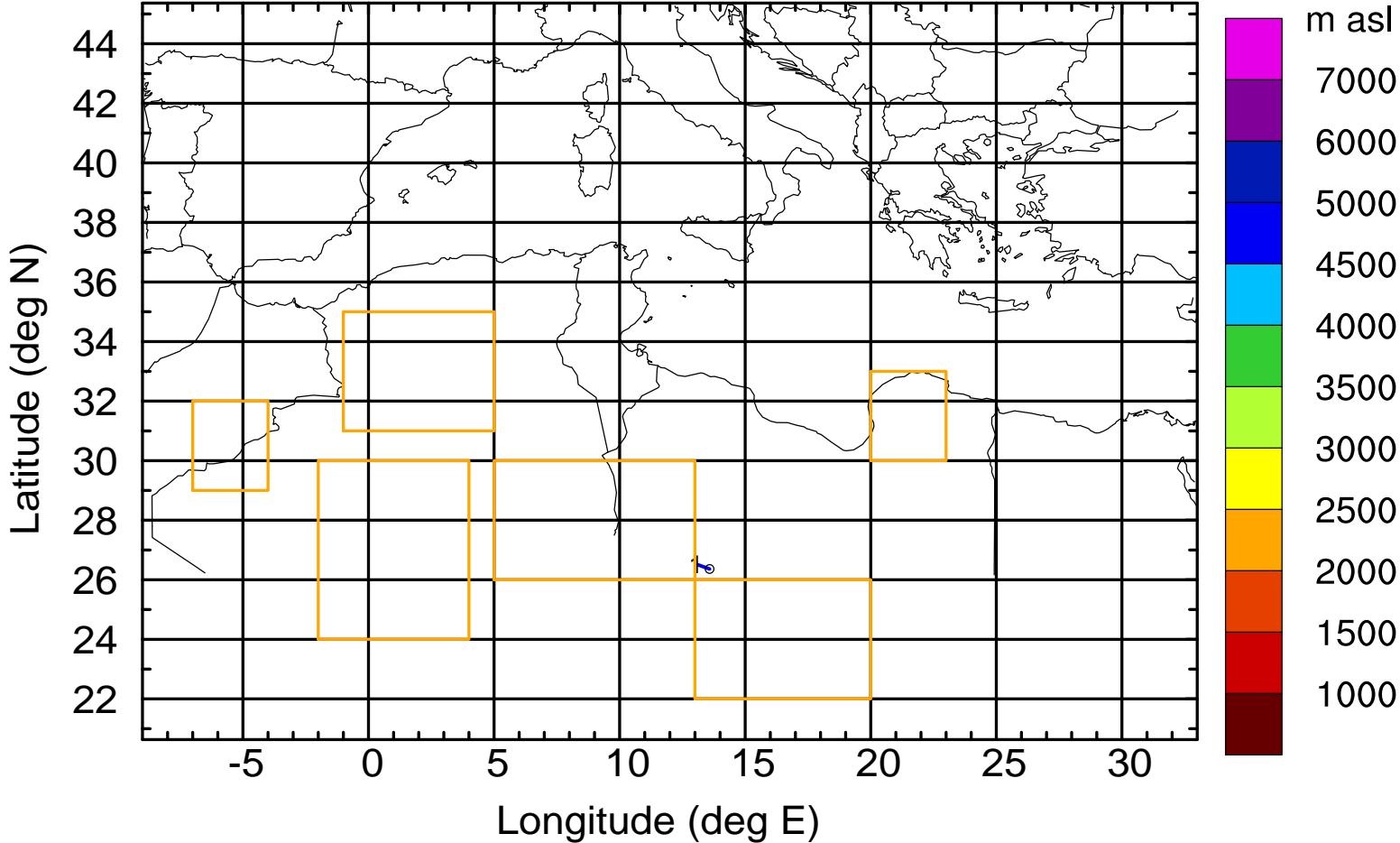
Level #15 of flight 170413a

BWD 20170413/10 -39H = 11/19 UTC



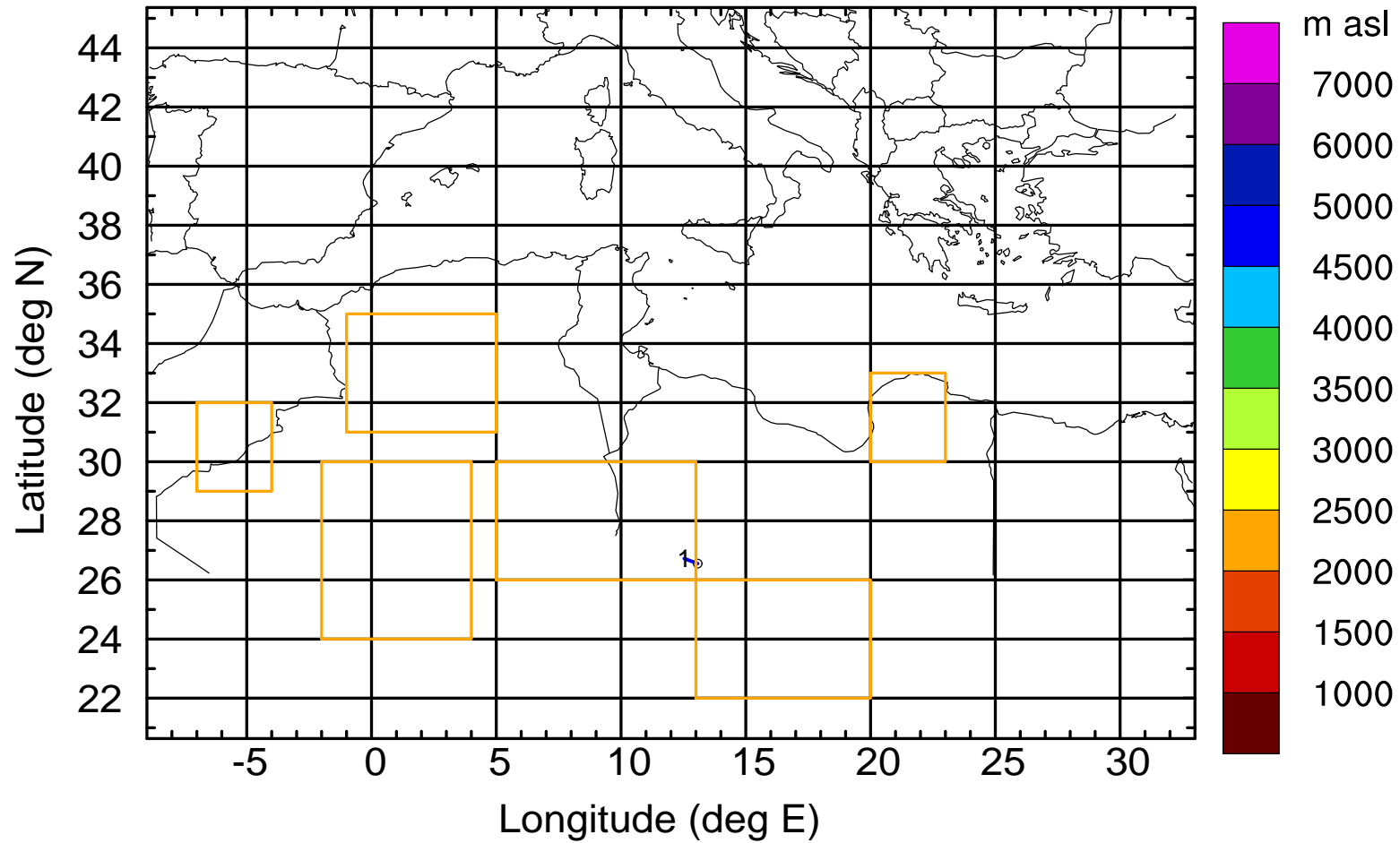
Level #15 of flight 170413a

BWD 20170413/10 -40H = 11/18 UTC



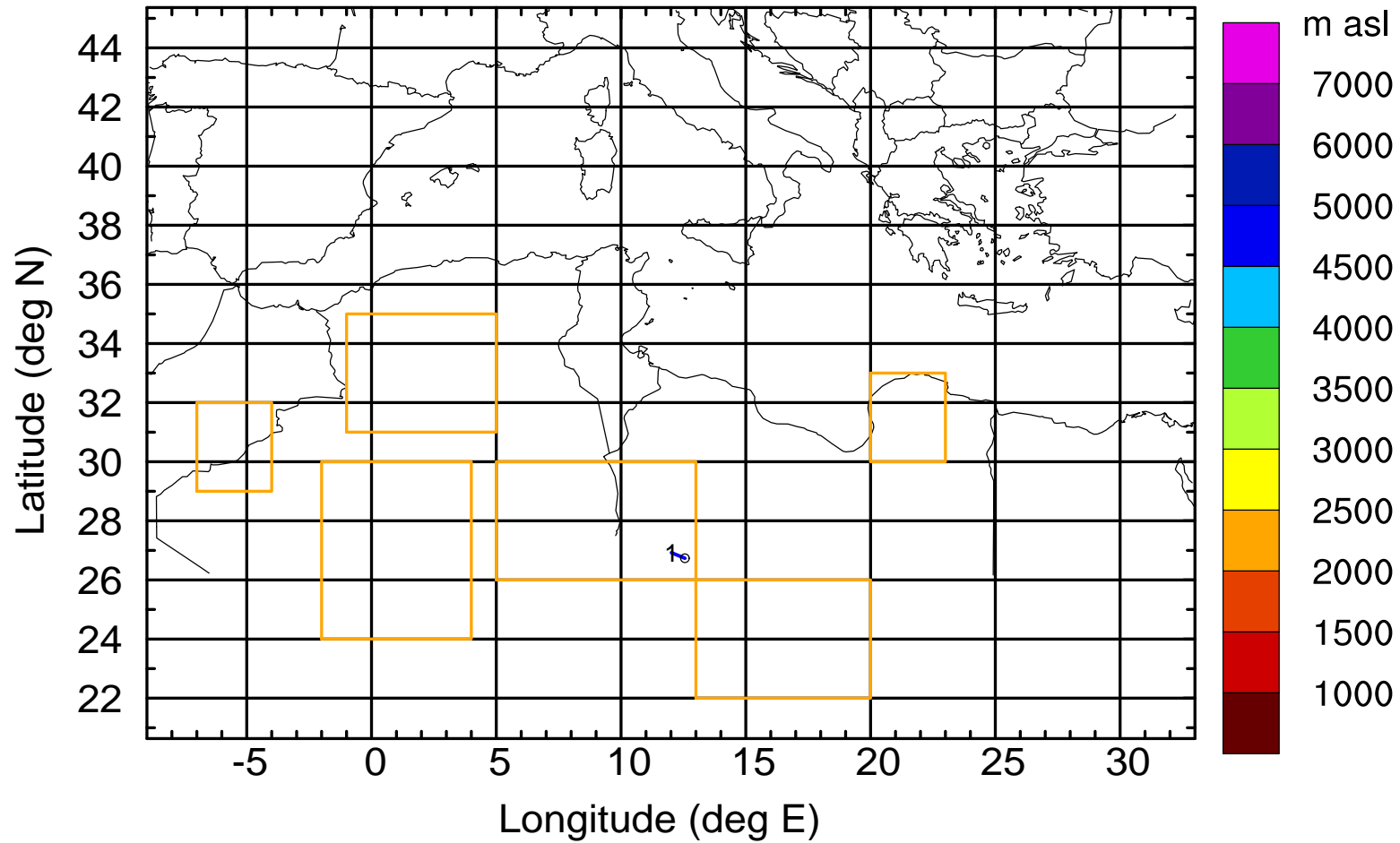
Level #15 of flight 170413a

BWD 20170413/10 -41H = 11/17 UTC



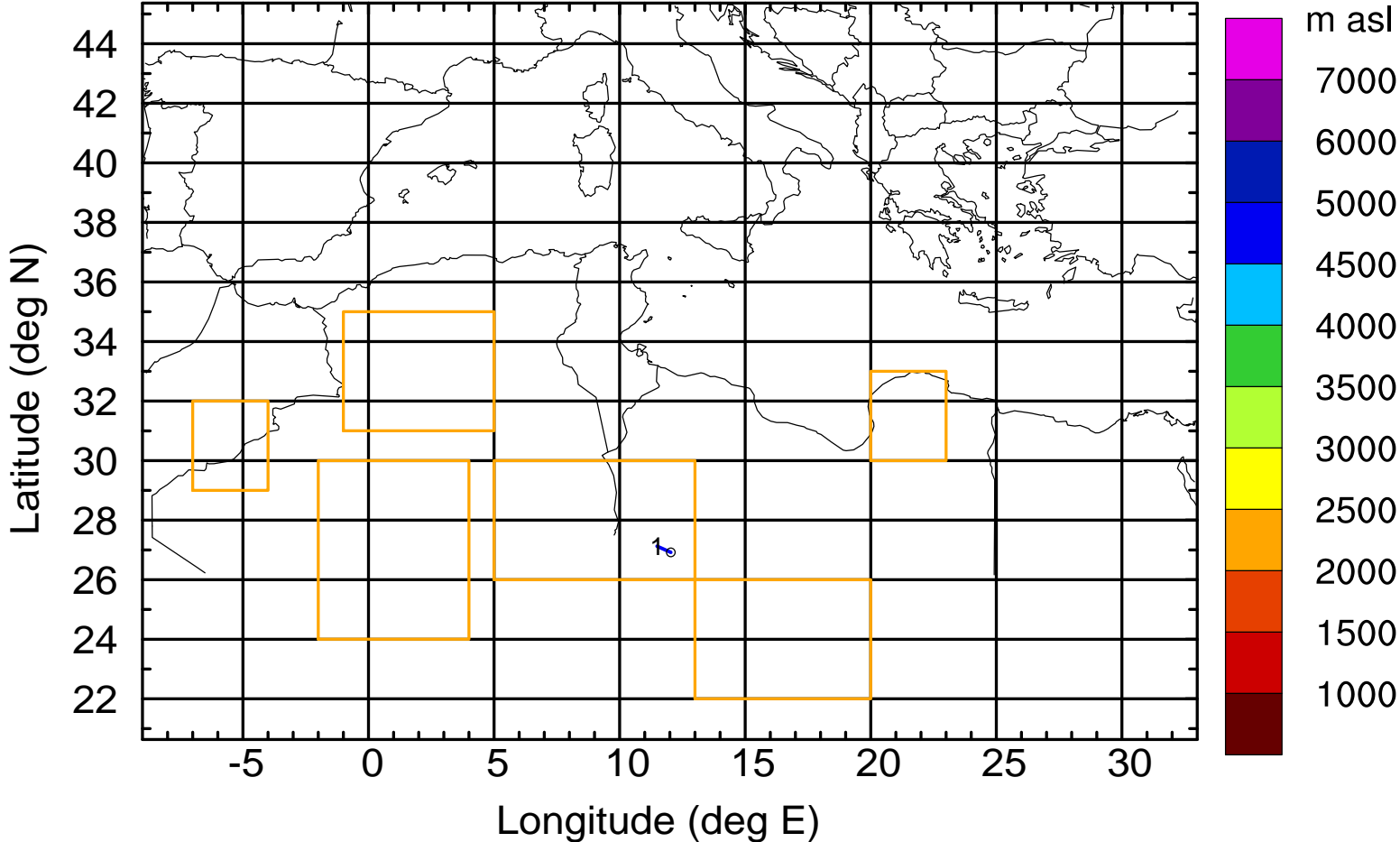
Level #15 of flight 170413a

BWD 20170413/10 -42H = 11/16 UTC



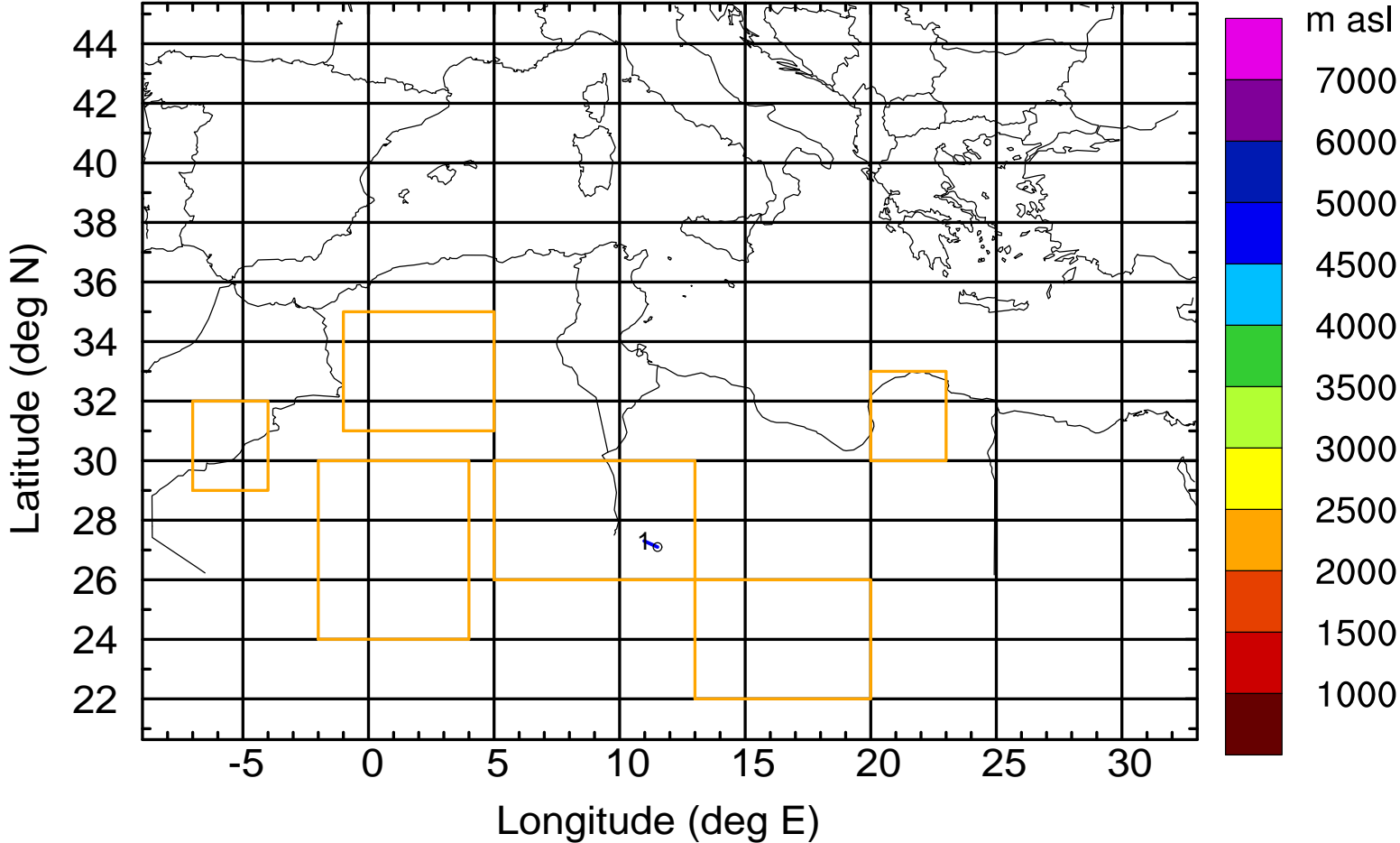
Level #15 of flight 170413a

BWD 20170413/10 -43H = 11/15 UTC



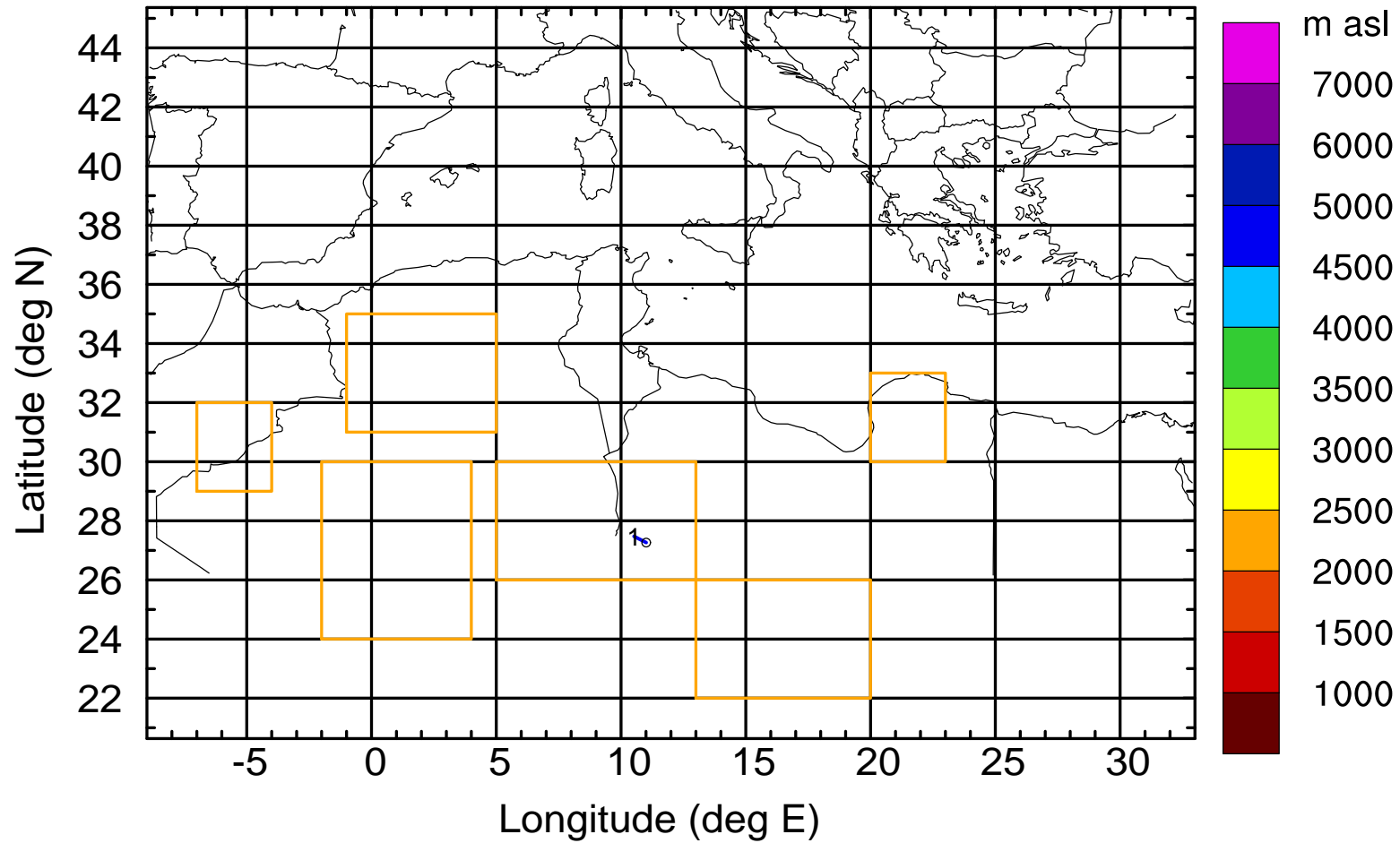
Level #15 of flight 170413a

BWD 20170413/10 -44H = 11/14 UTC



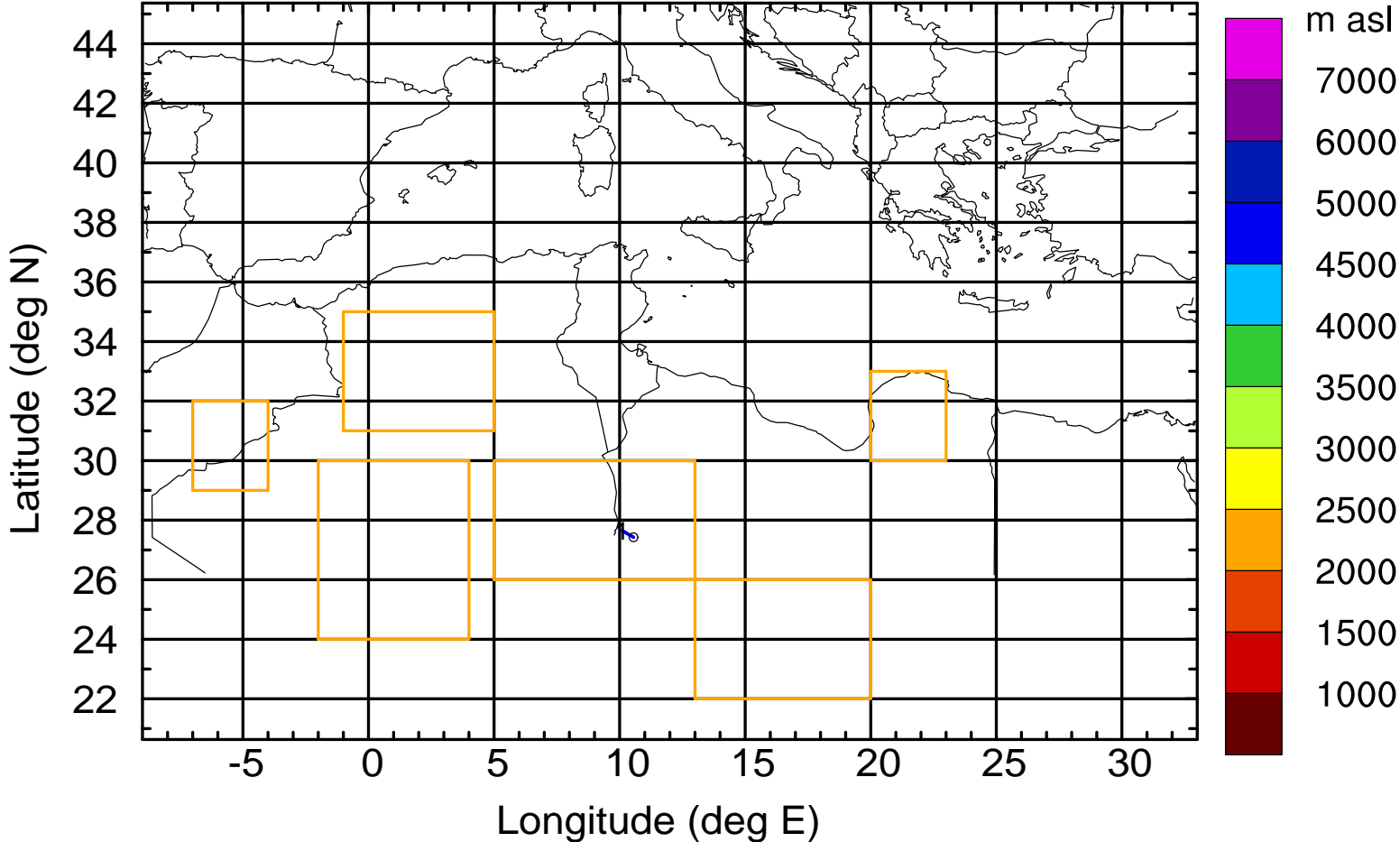
Level #15 of flight 170413a

BWD 20170413/10 -45H = 11/13 UTC



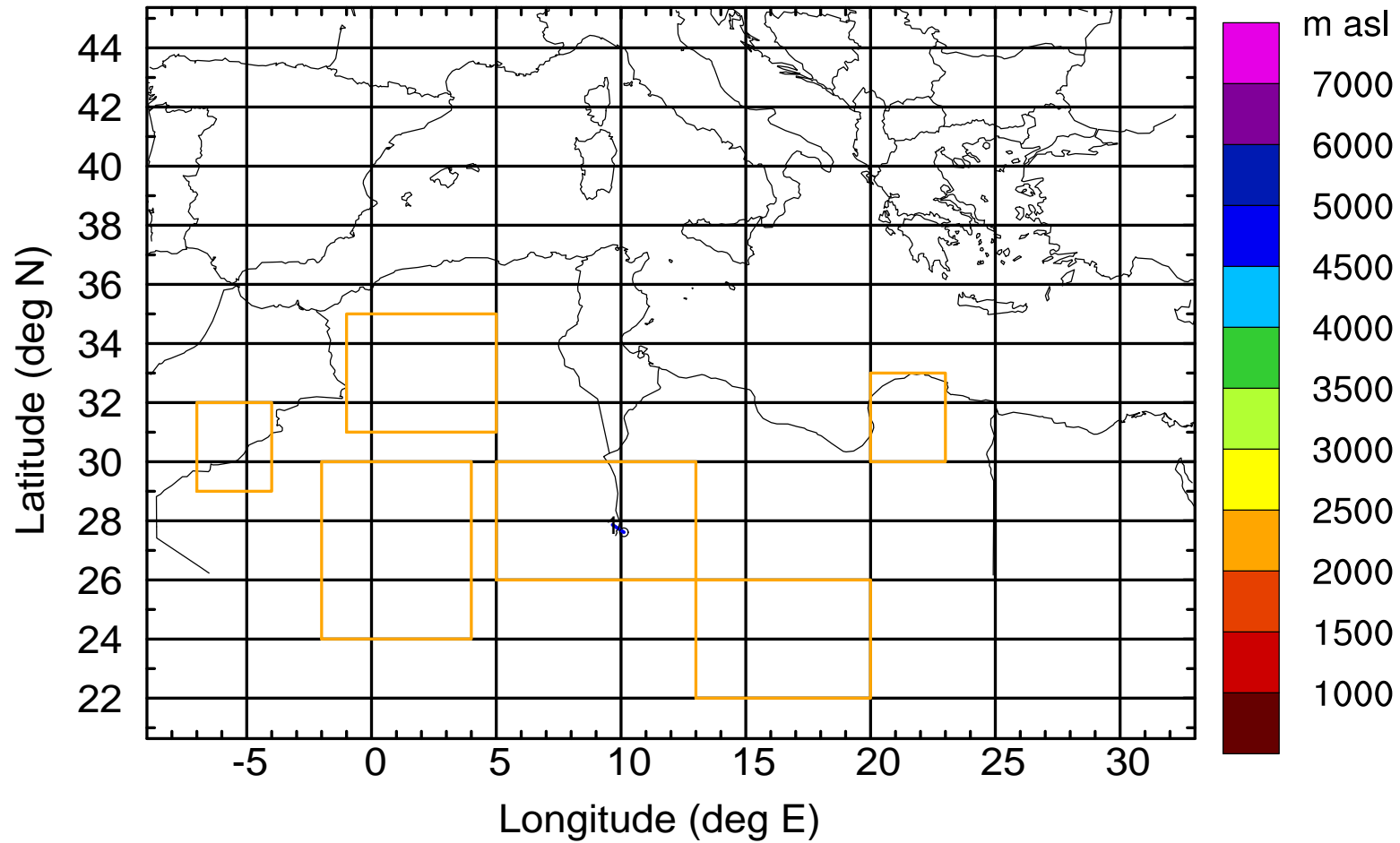
Level #15 of flight 170413a

BWD 20170413/10 -46H = 11/12 UTC



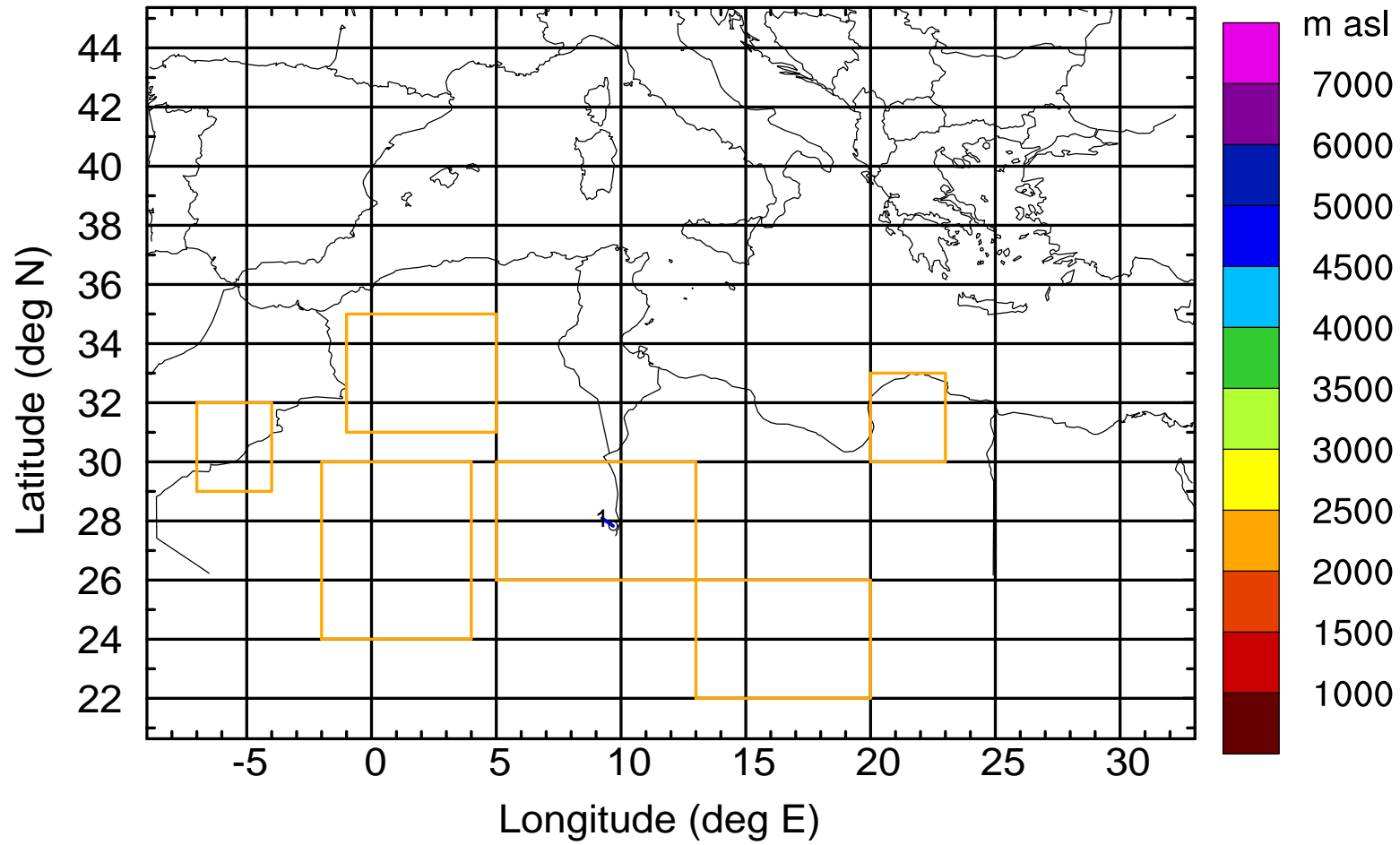
Level #15 of flight 170413a

BWD 20170413/10 -47H = 11/11 UTC



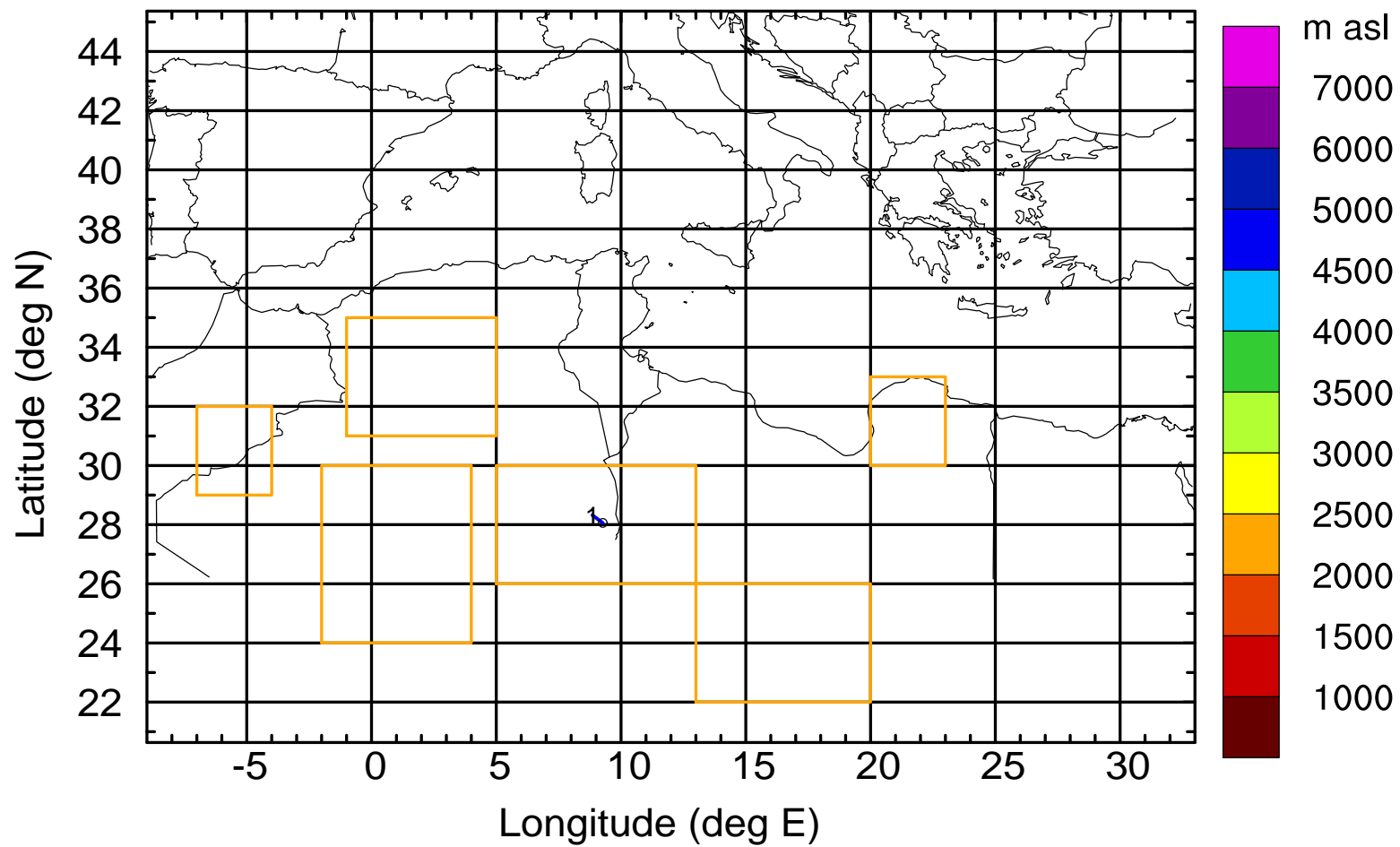
Level #15 of flight 170413a

BWD 20170413/10 -48H = 11/10 UTC



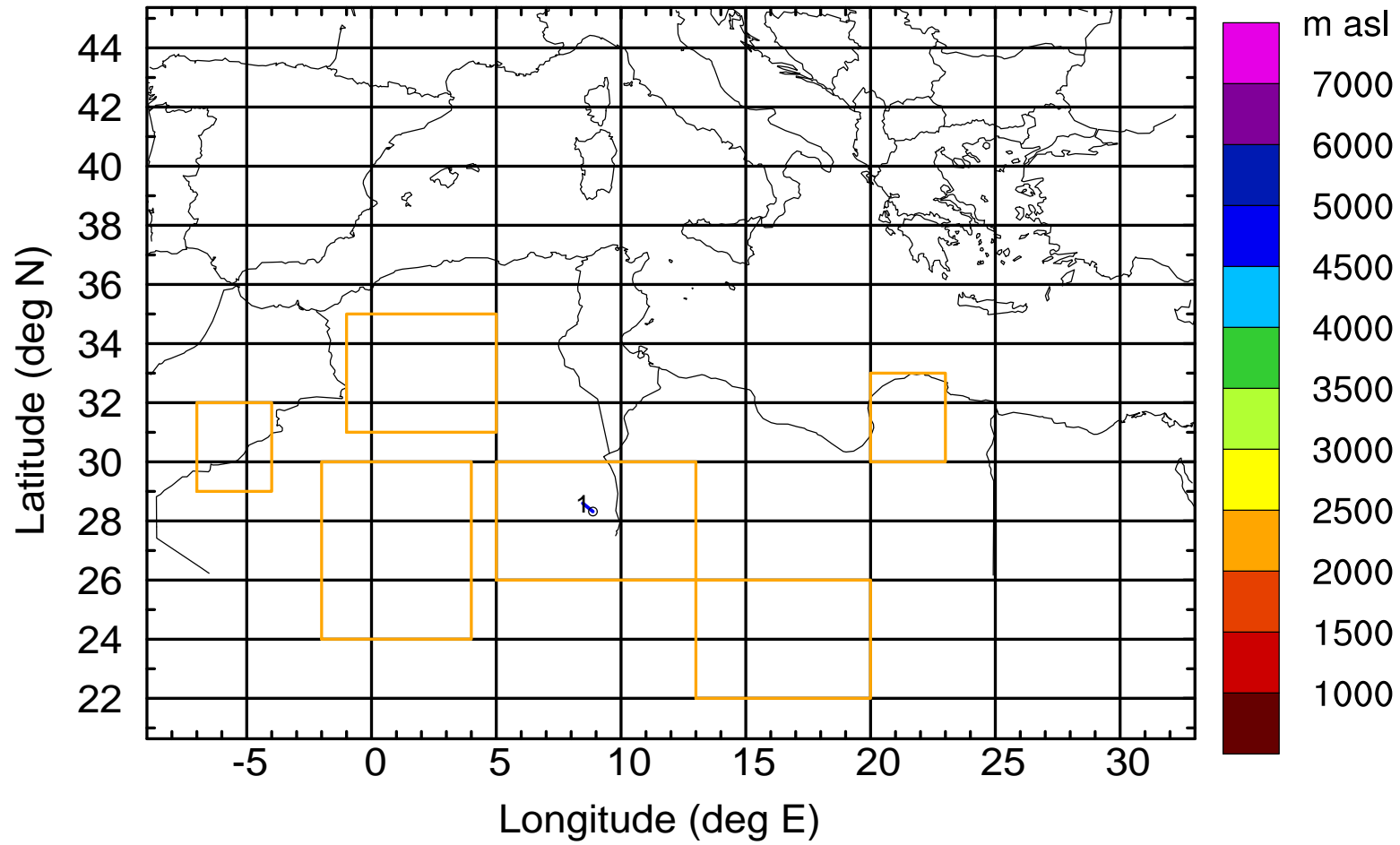
Level #15 of flight 170413a

BWD 20170413/10 -49H = 11/09 UTC



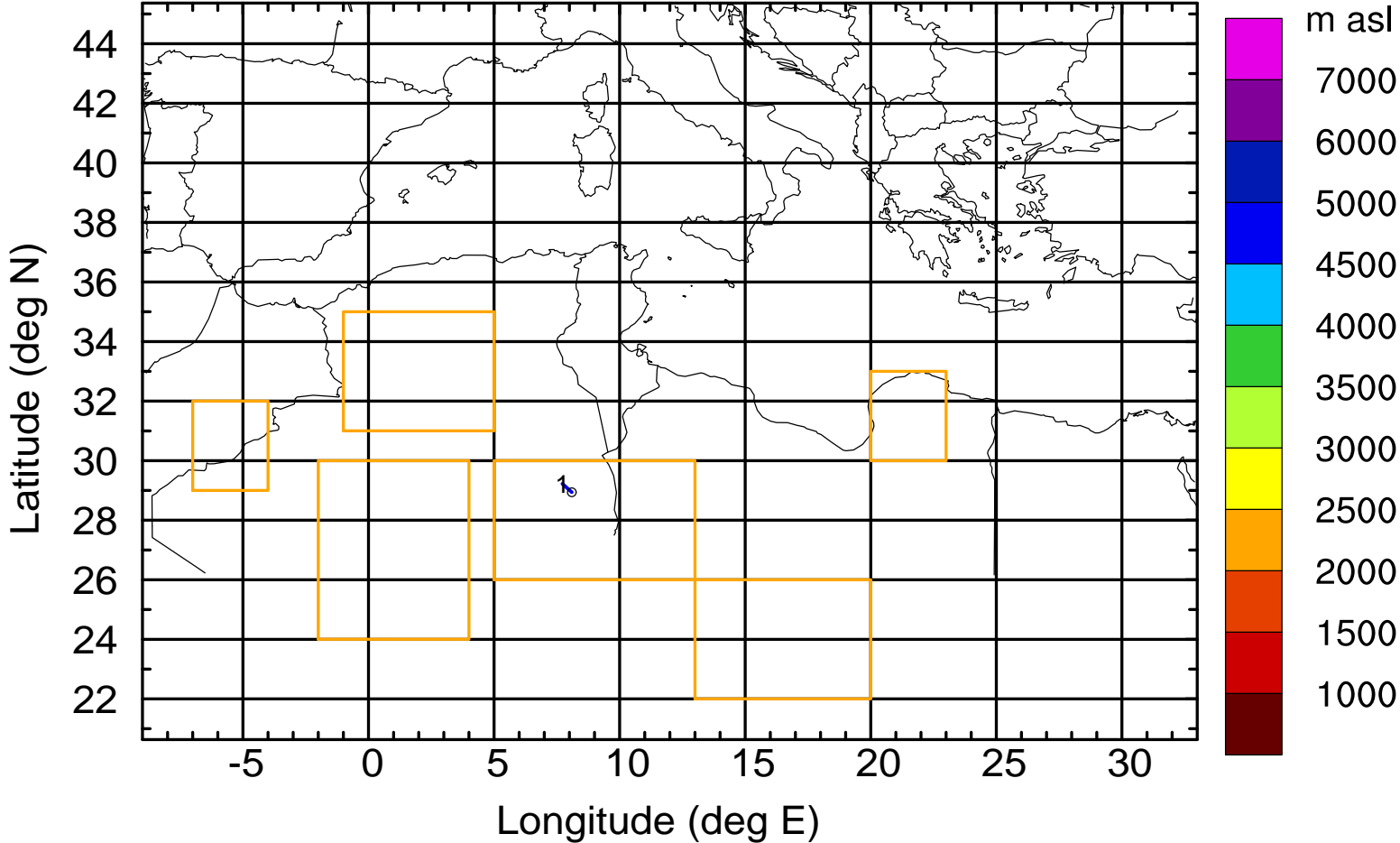
Level #15 of flight 170413a

BWD 20170413/10 -50H = 11/08 UTC



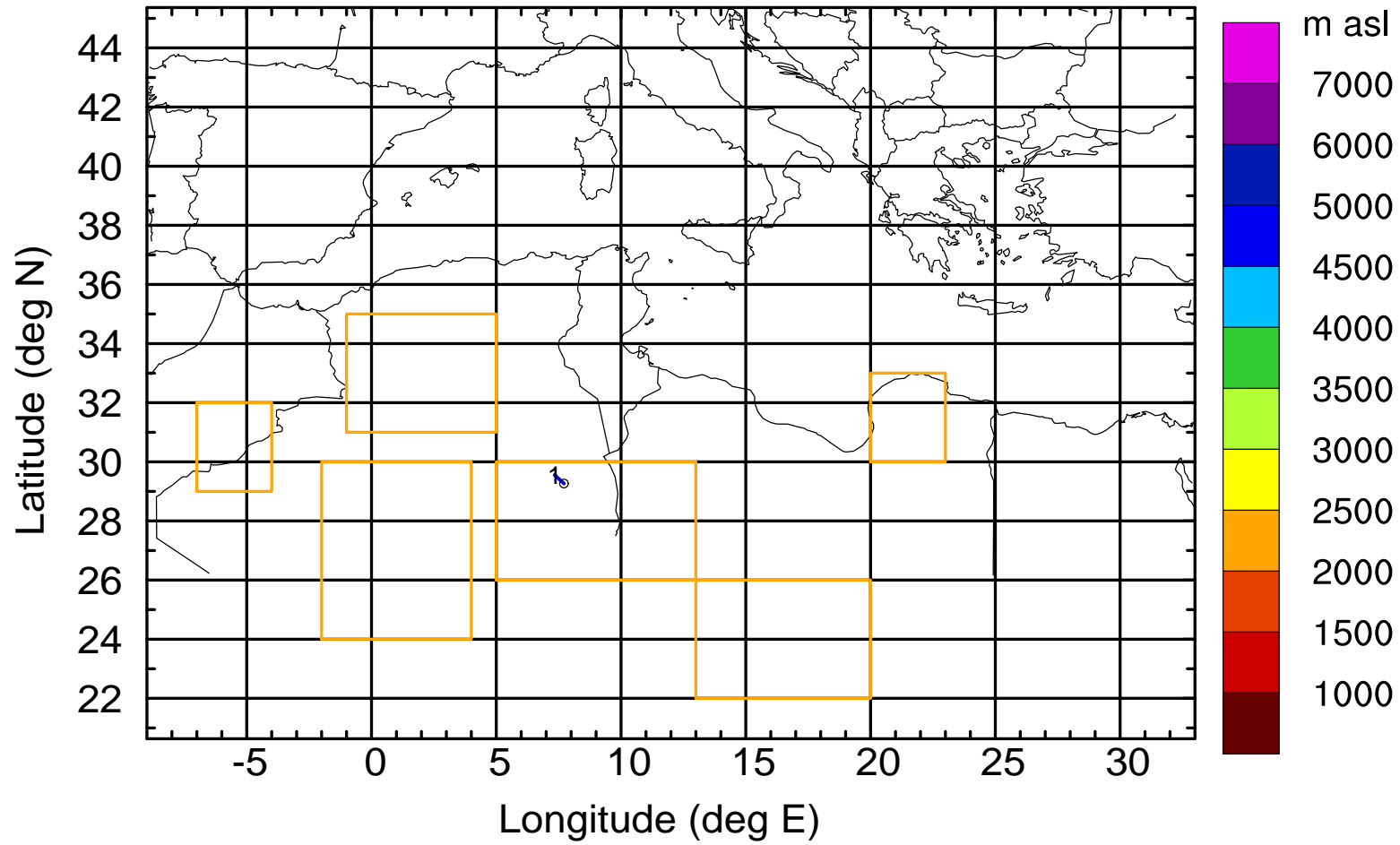
Level #15 of flight 170413a

BWD 20170413/10 -52H = 11/06 UTC



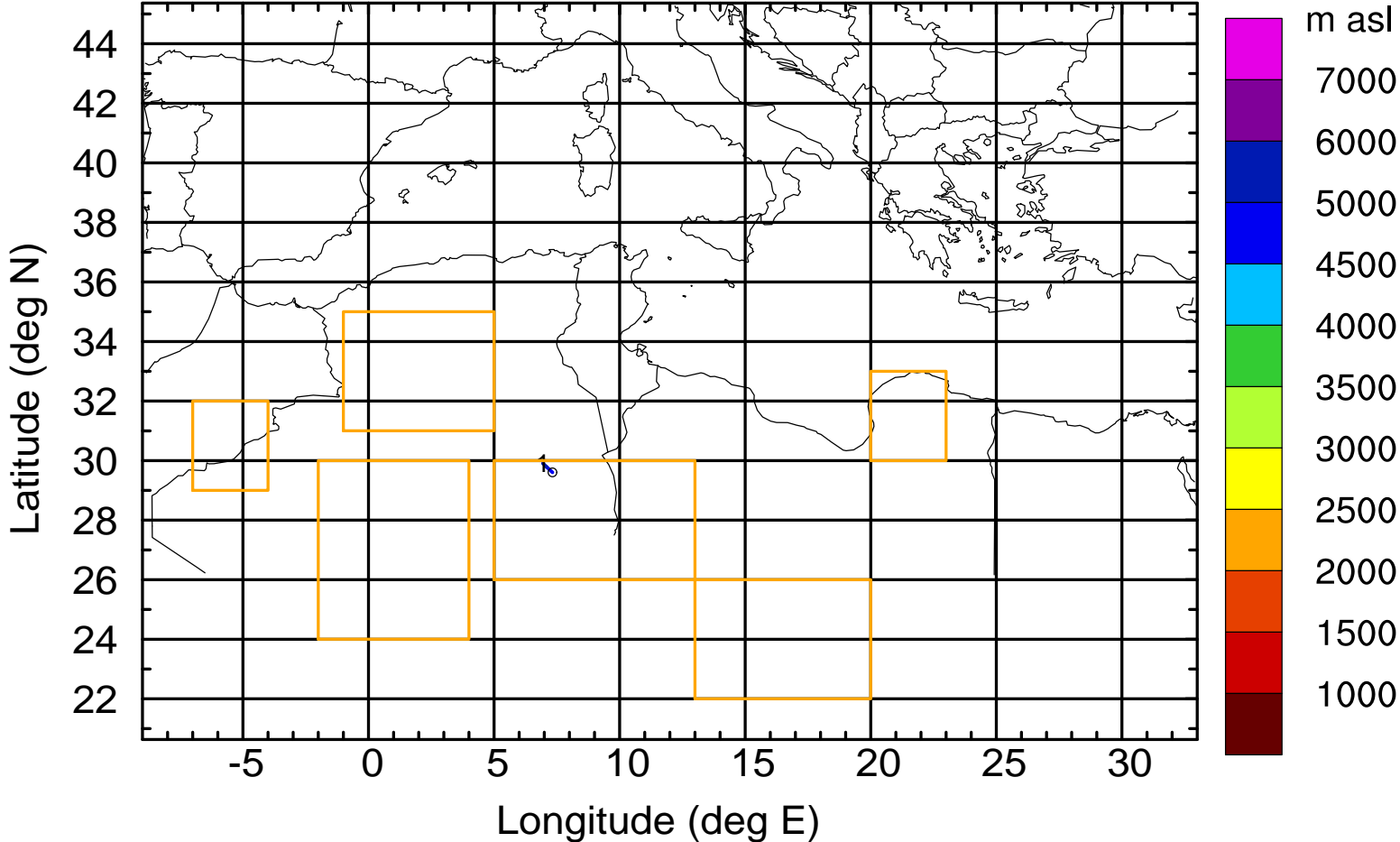
Level #15 of flight 170413a

BWD 20170413/10 -53H = 11/05 UTC



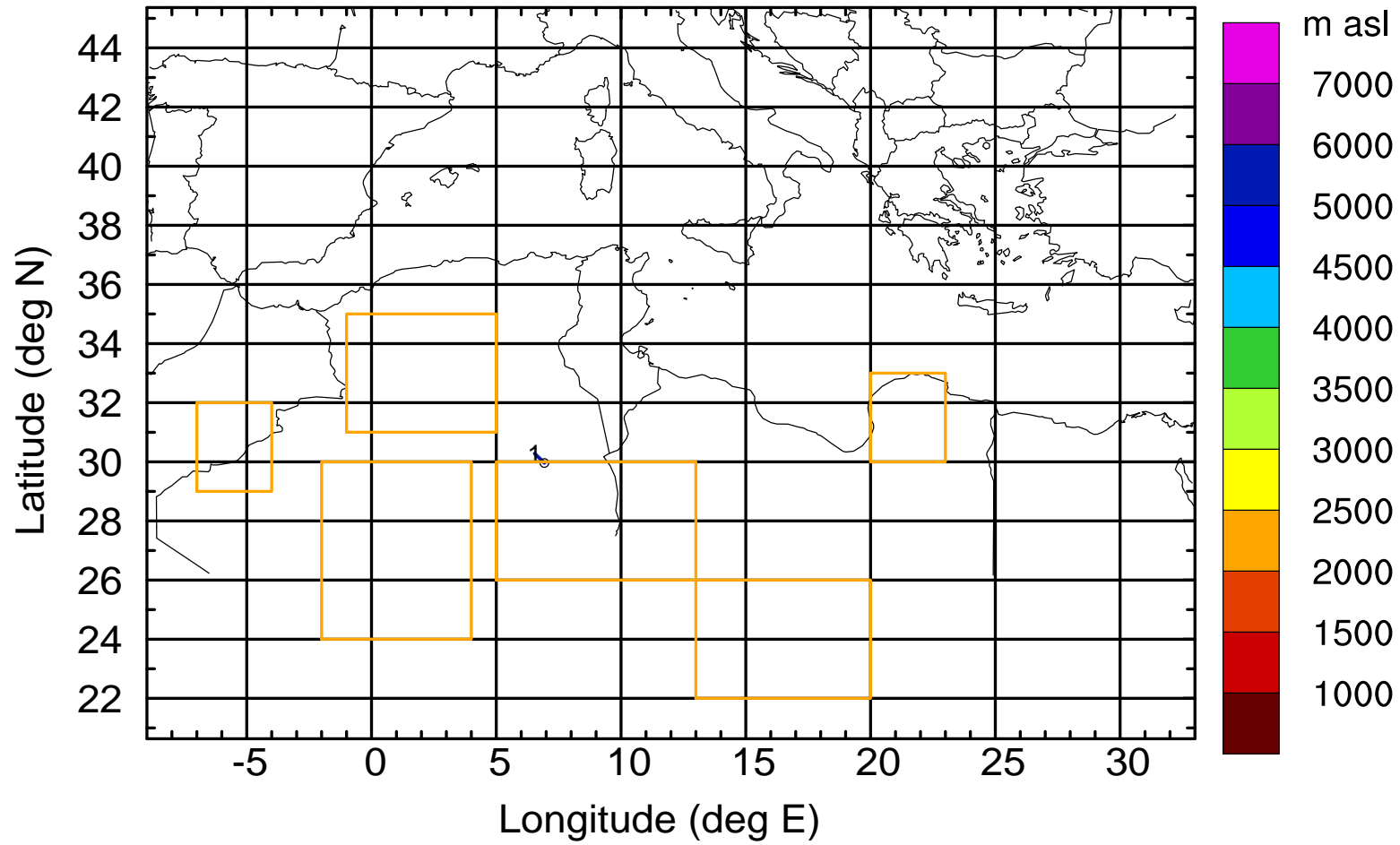
Level #15 of flight 170413a

BWD 20170413/10 -54H = 11/04 UTC



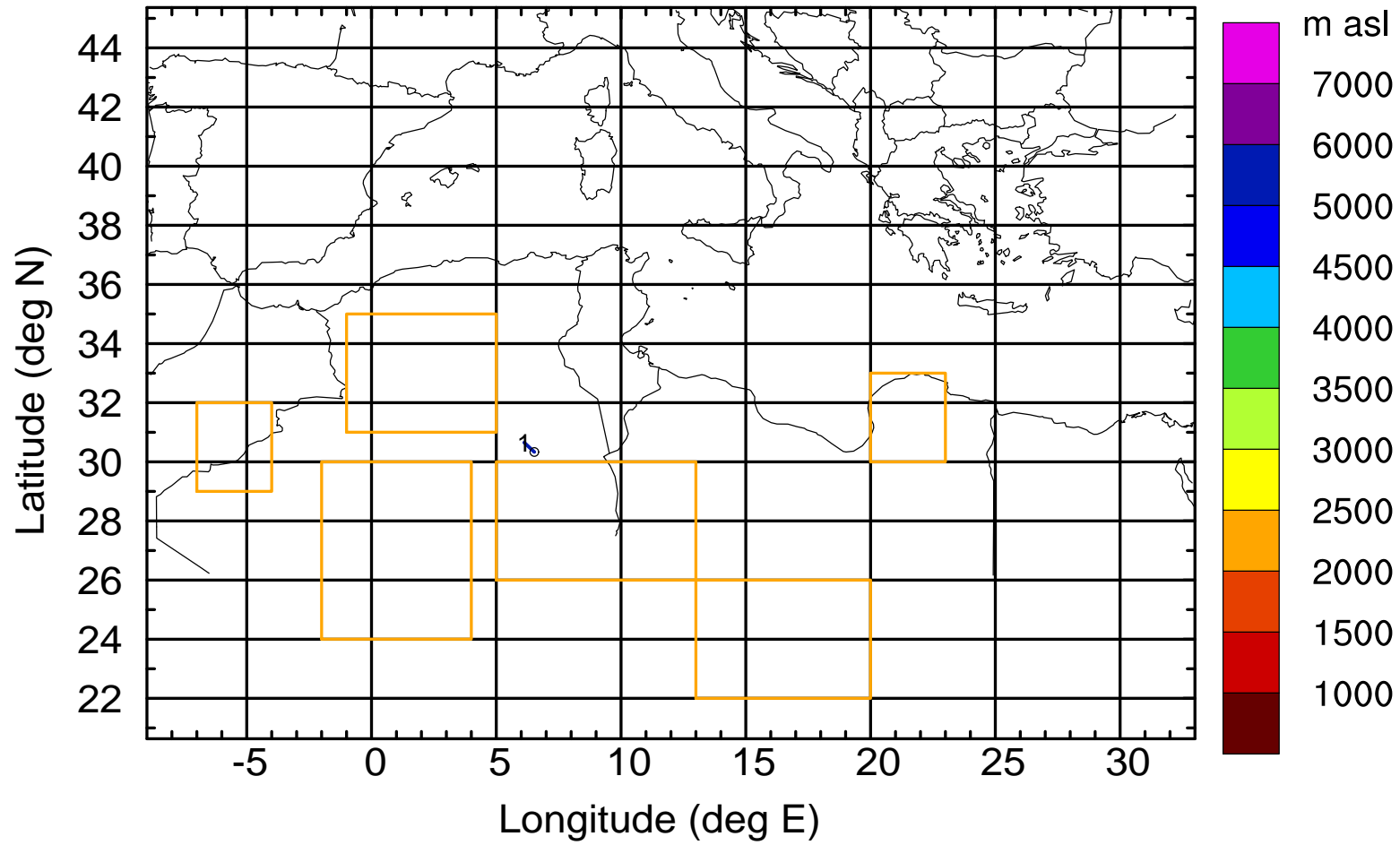
Level #15 of flight 170413a

BWD 20170413/10 -55H = 11/03 UTC



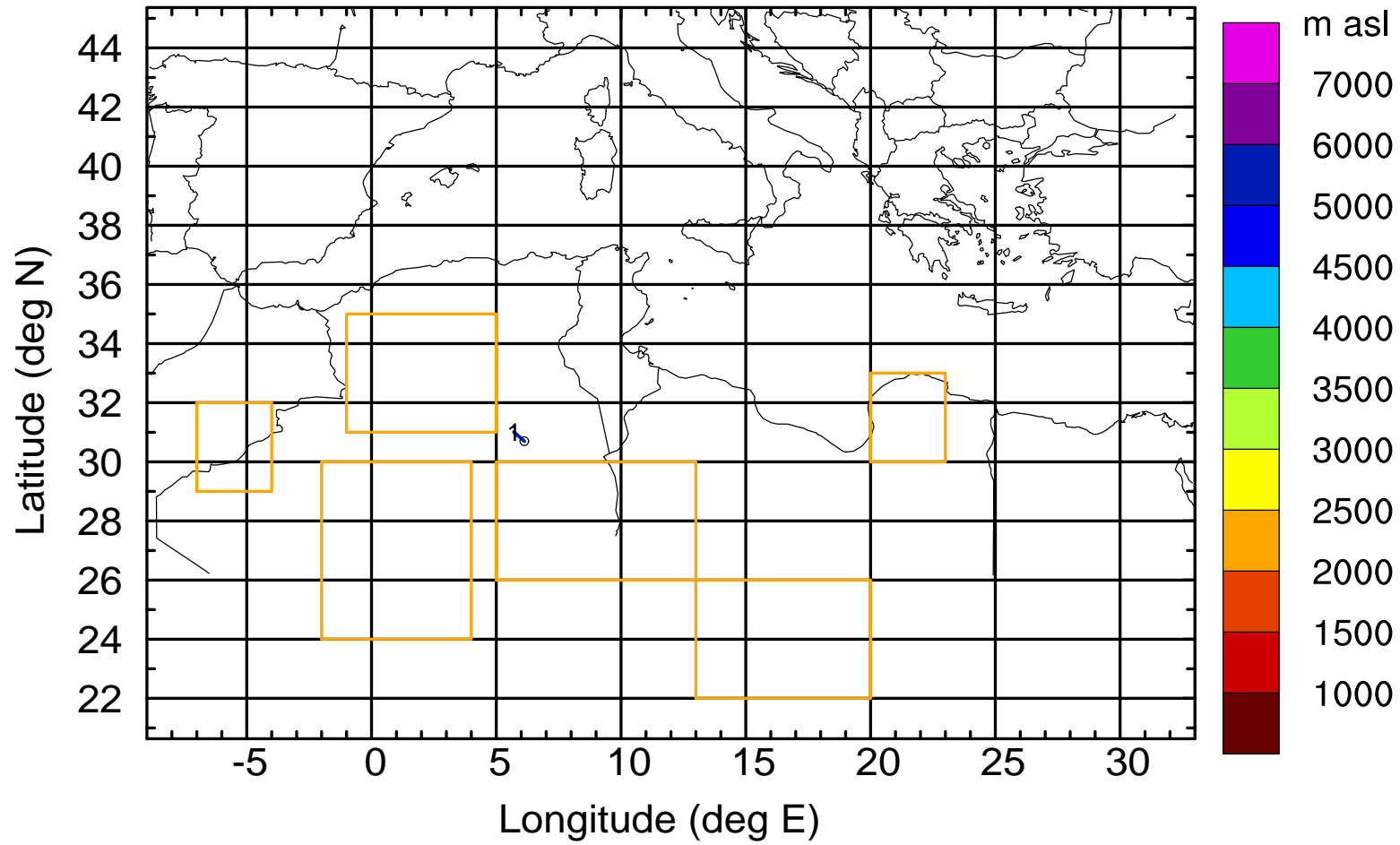
Level #15 of flight 170413a

BWD 20170413/10 -56H = 11/02 UTC



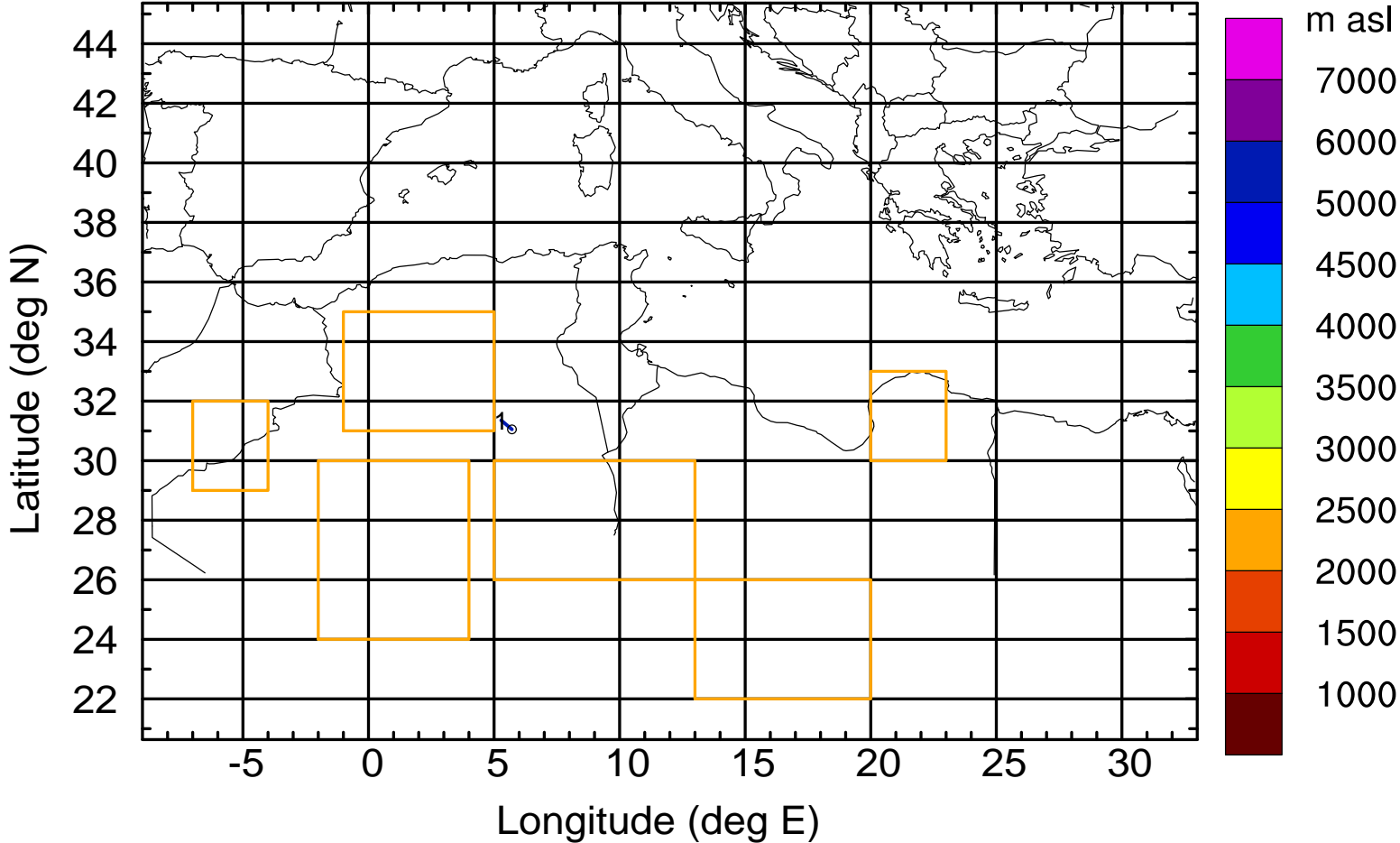
Level #15 of flight 170413a

BWD 20170413/10 -57H = 11/01 UTC



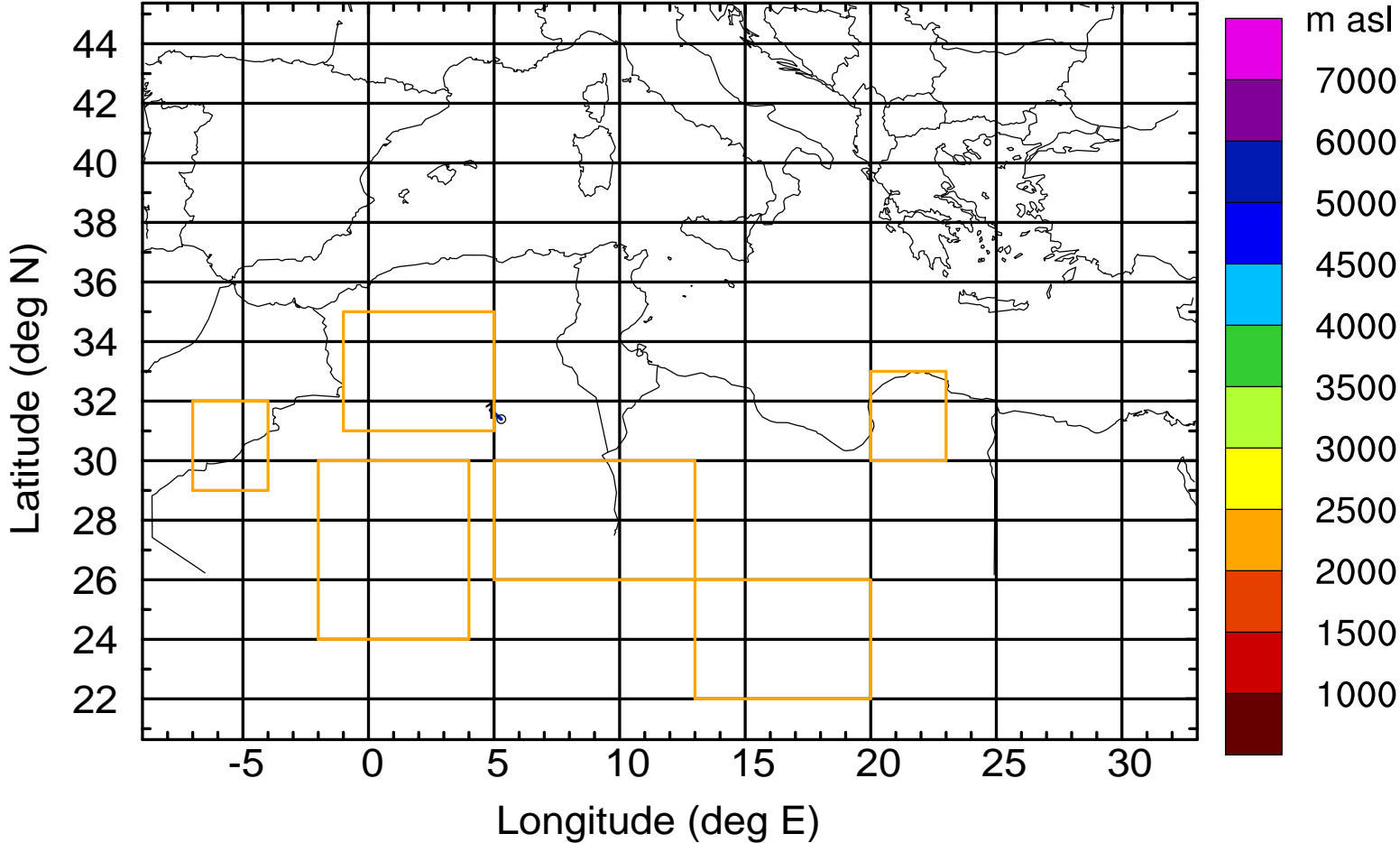
Level #15 of flight 170413a

BWD 20170413/10 -58H = 11/00 UTC



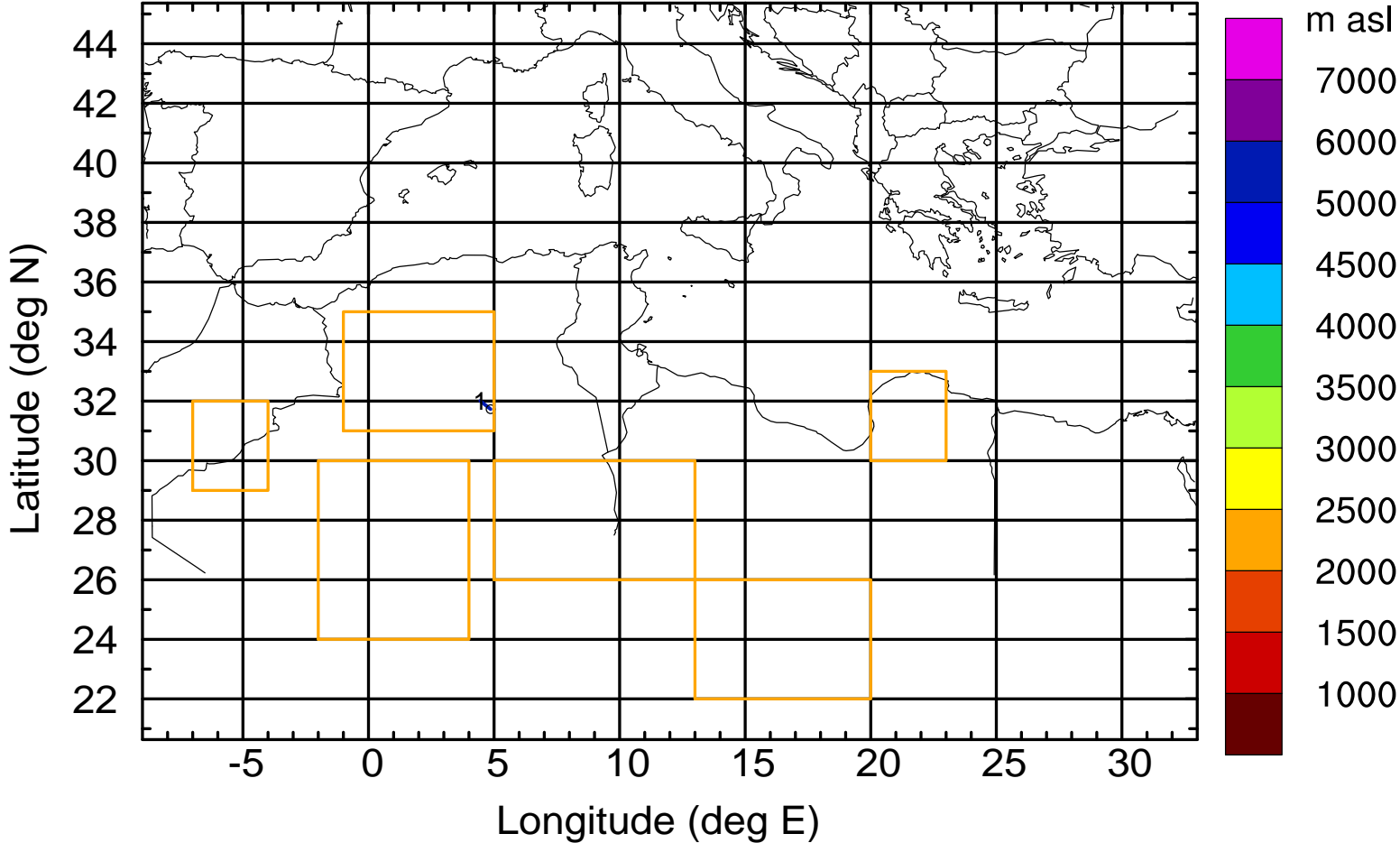
Level #15 of flight 170413a

BWD 20170413/10 -59H = 10/23 UTC



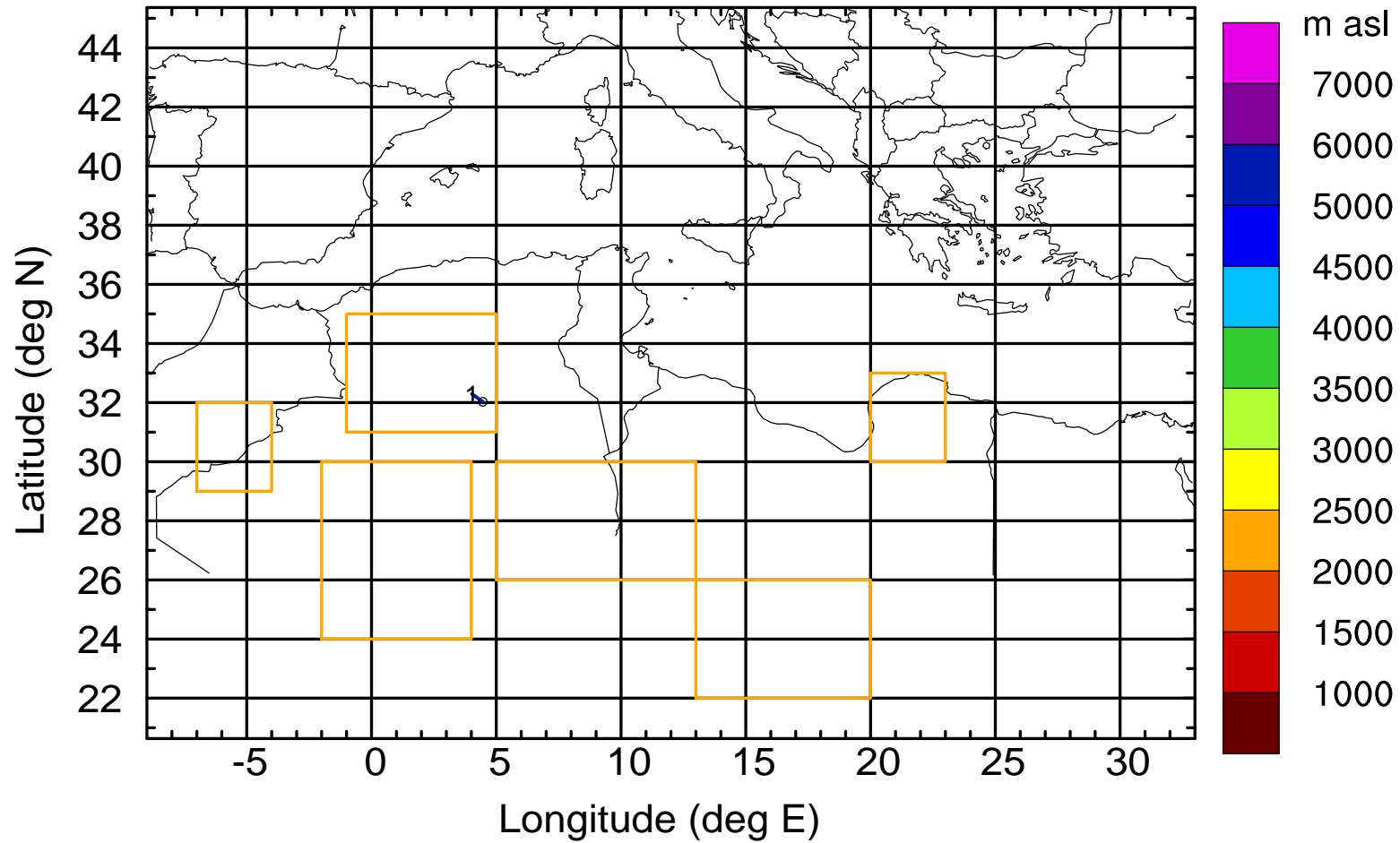
Level #15 of flight 170413a

BWD 20170413/10 -60H = 10/22 UTC



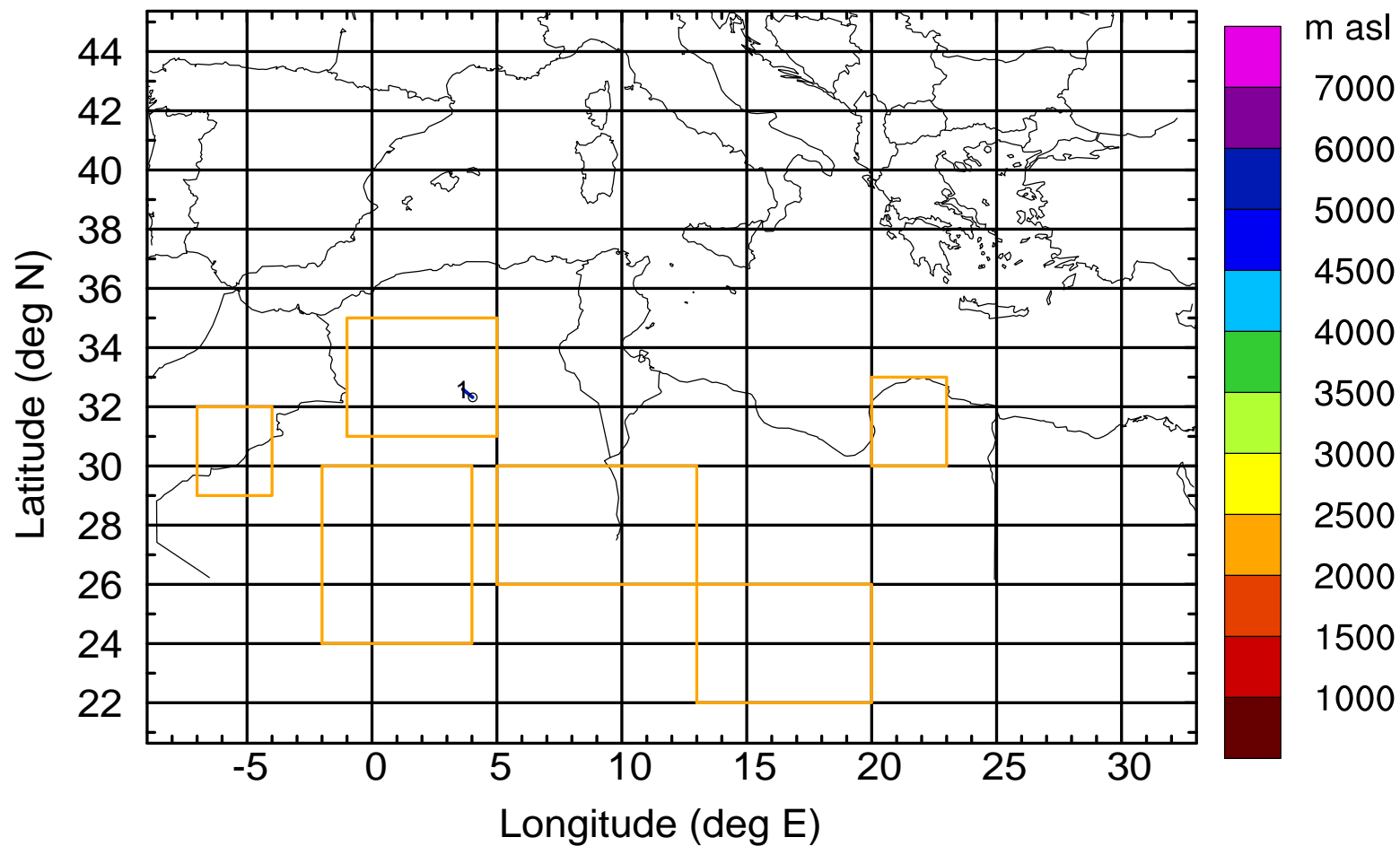
Level #15 of flight 170413a

BWD 20170413/10 -61H = 10/21 UTC



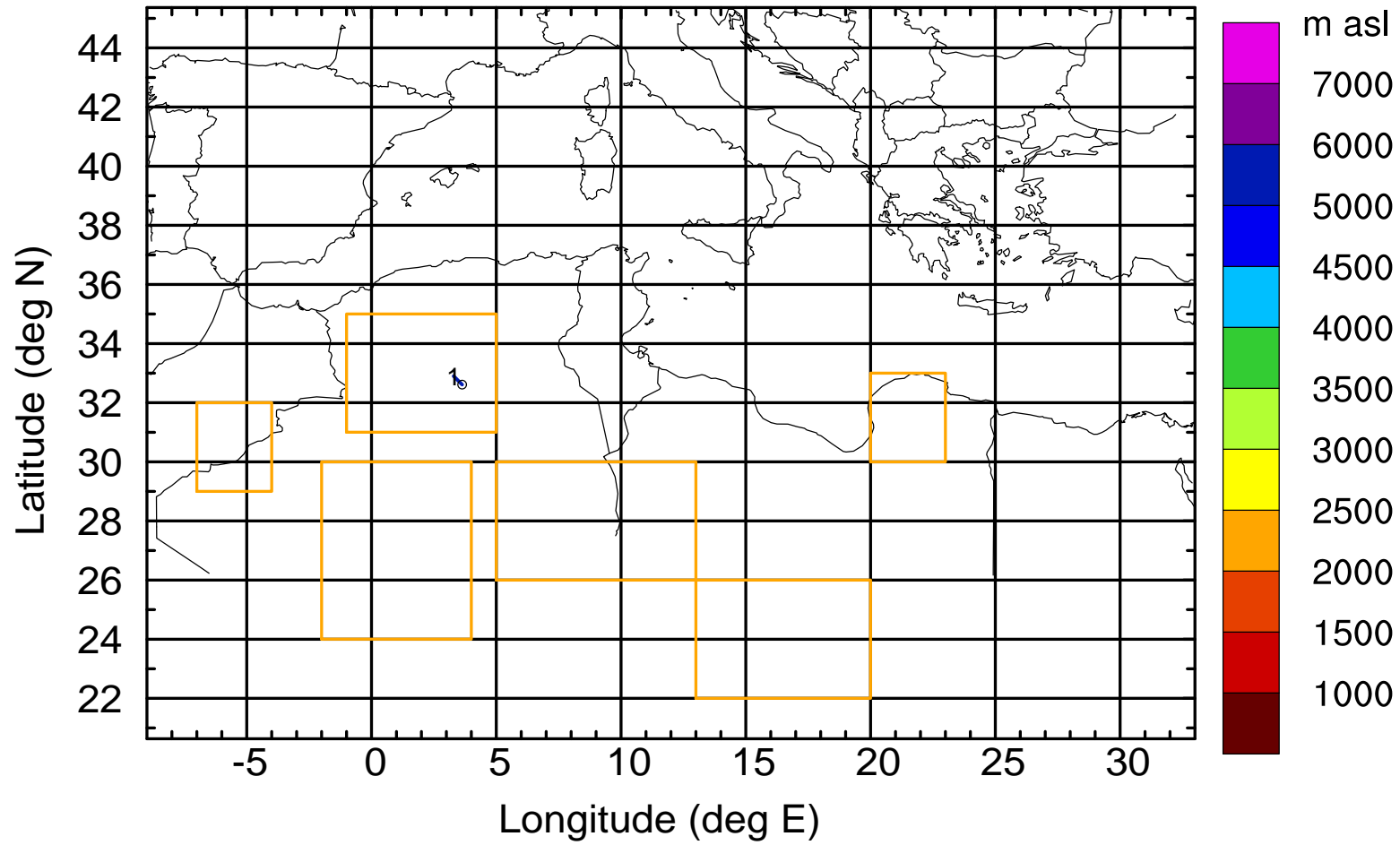
Level #15 of flight 170413a

BWD 20170413/10 -62H = 10/20 UTC



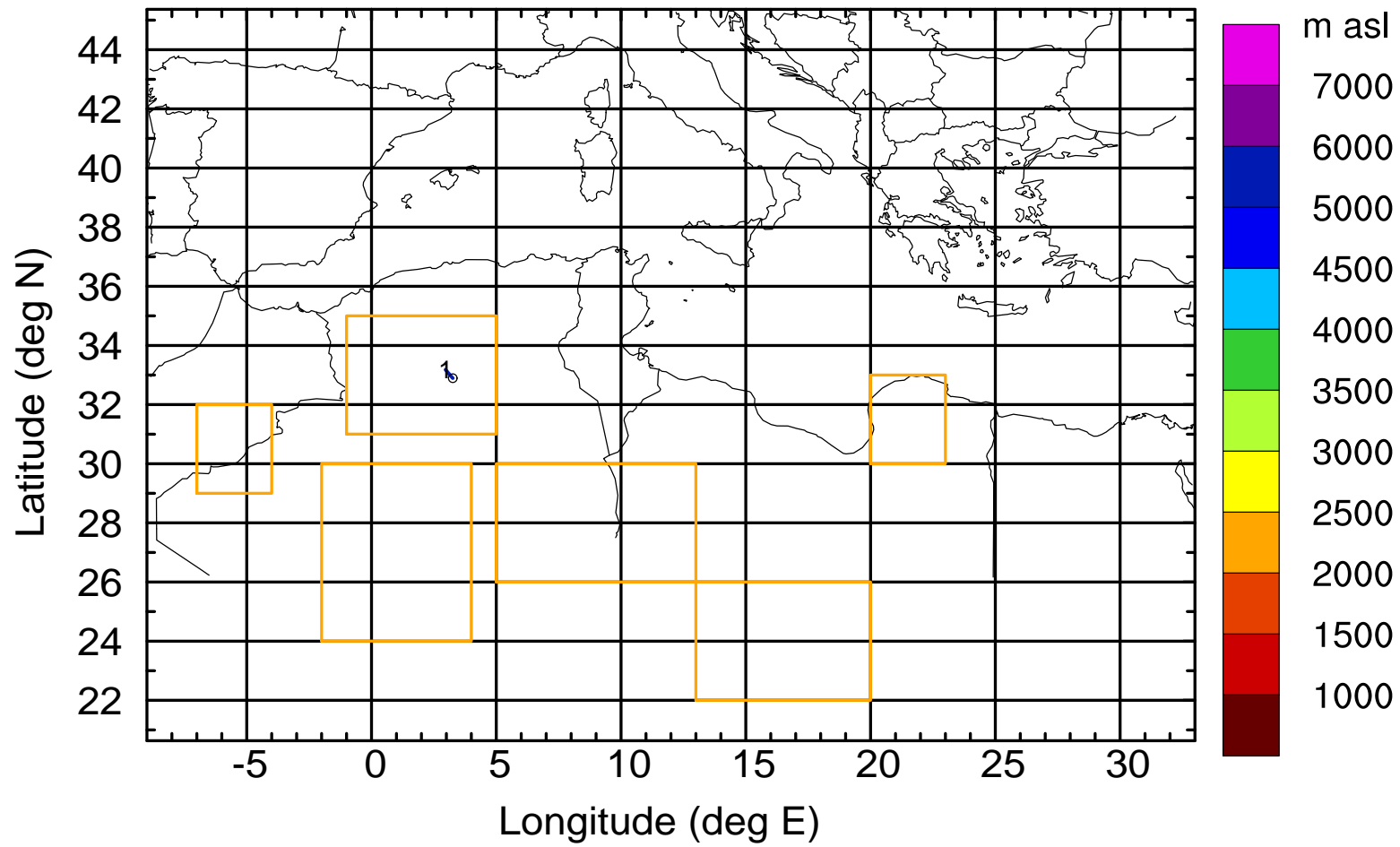
Level #15 of flight 170413a

BWD 20170413/10 -63H = 10/19 UTC



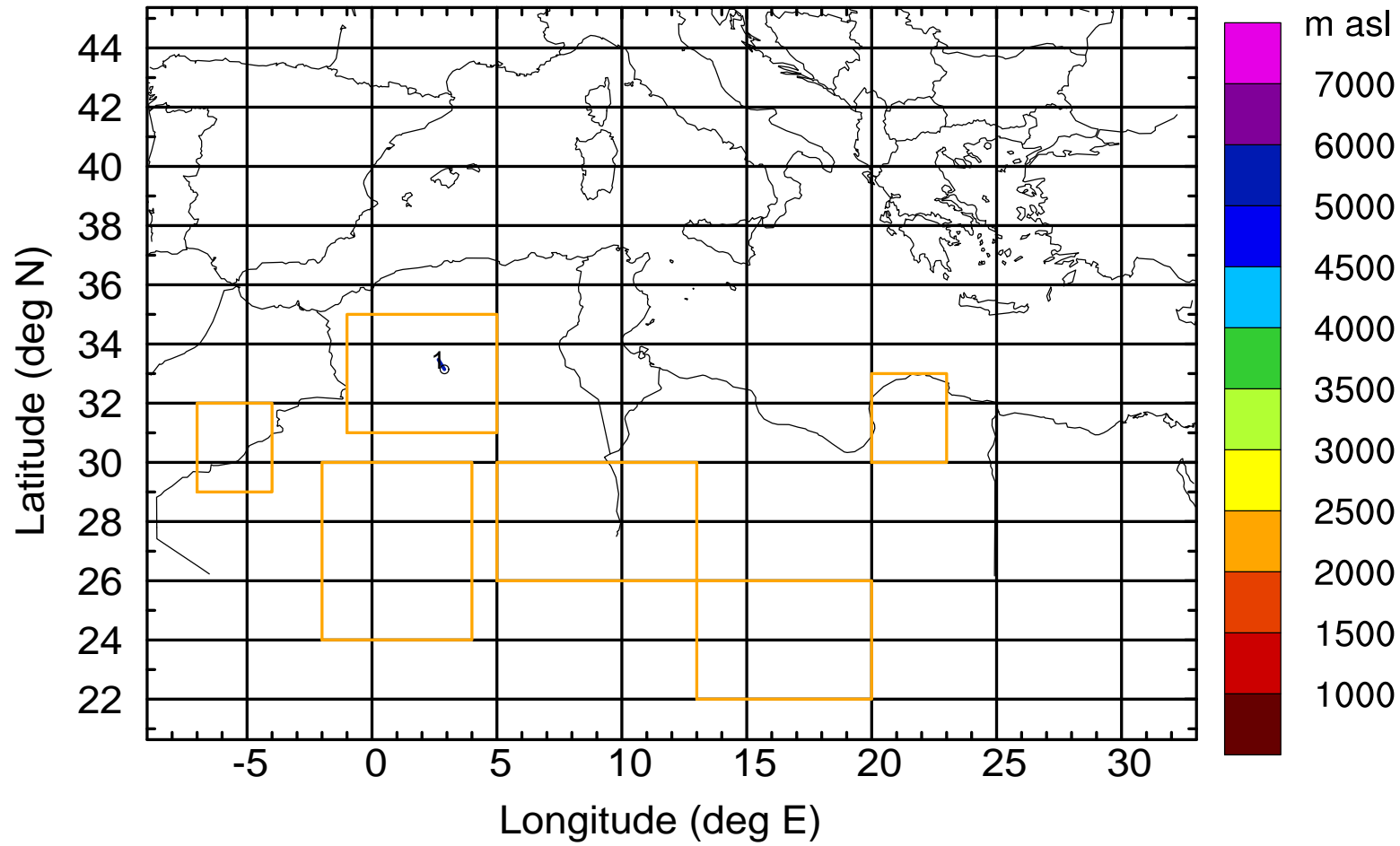
Level #15 of flight 170413a

BWD 20170413/10 -64H = 10/18 UTC



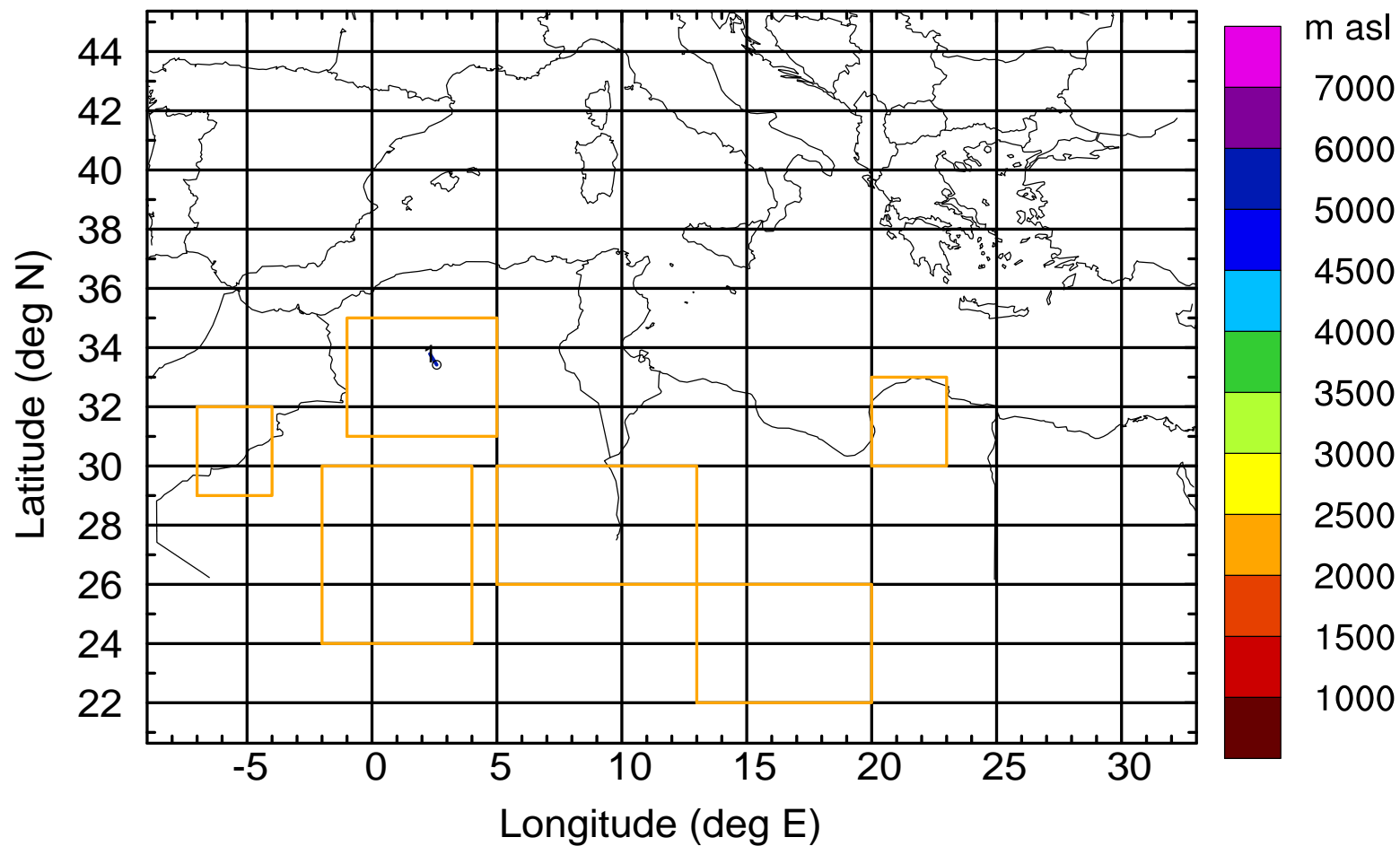
Level #15 of flight 170413a

BWD 20170413/10 -65H = 10/17 UTC



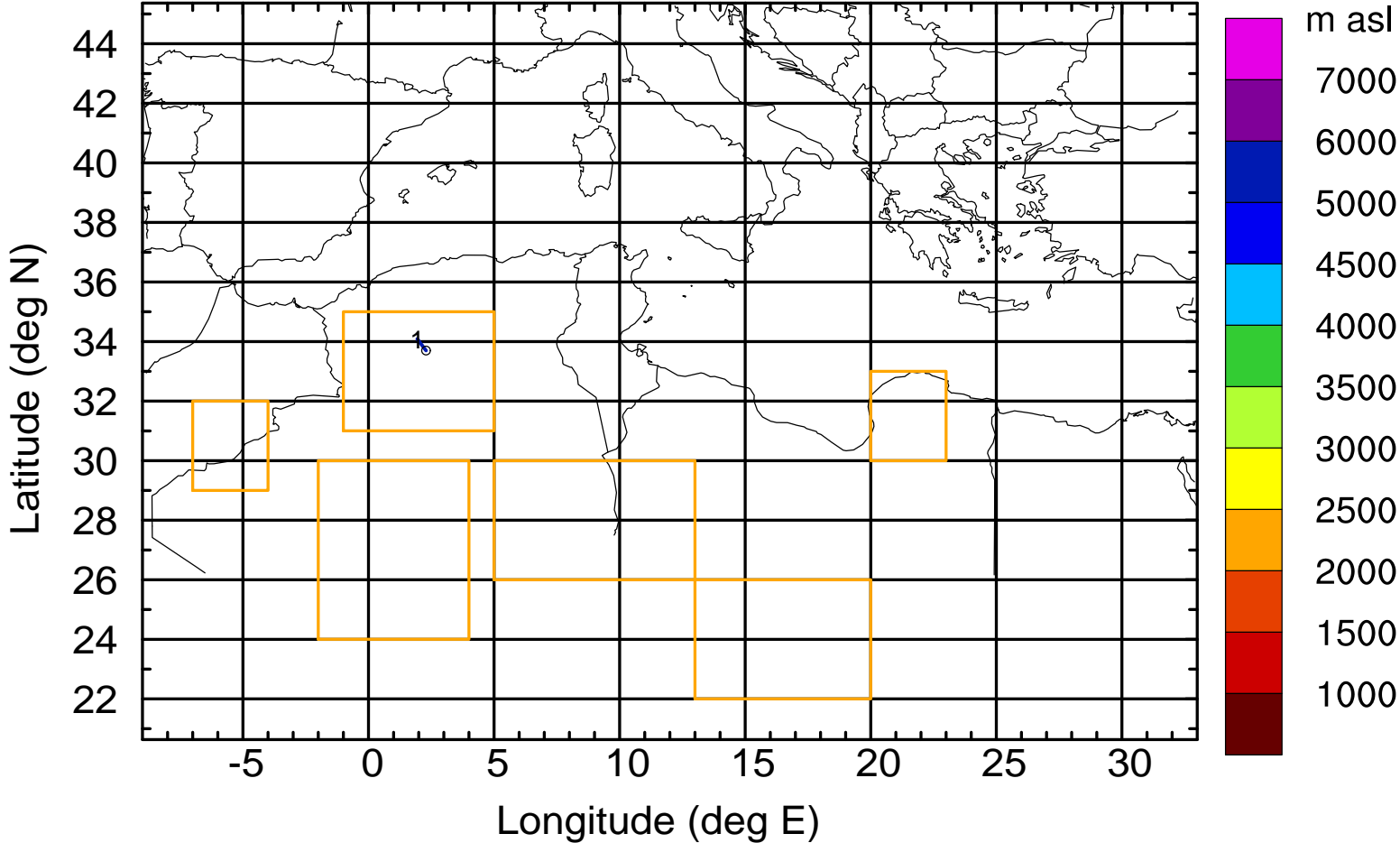
Level #15 of flight 170413a

BWD 20170413/10 -66H = 10/16 UTC



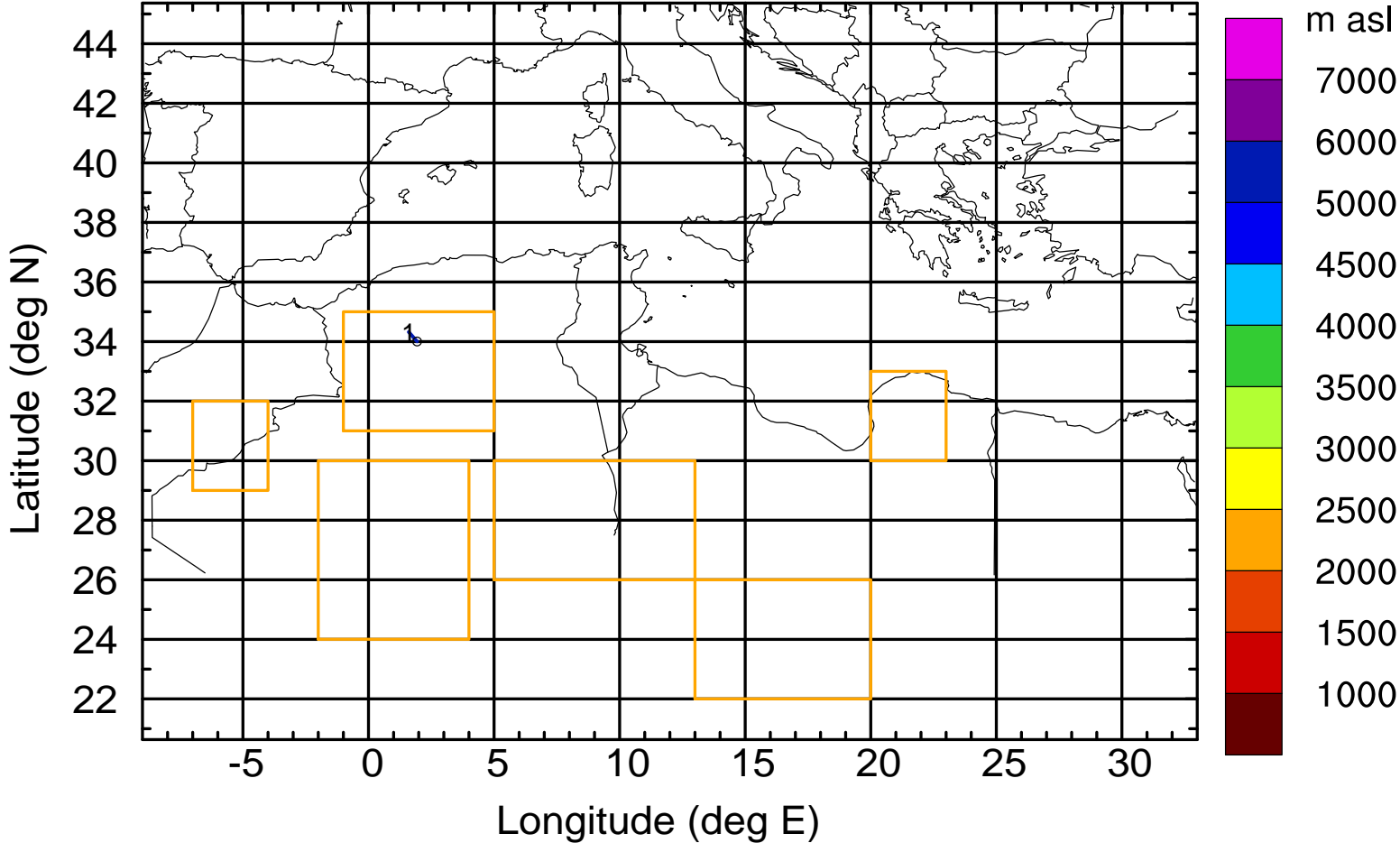
Level #15 of flight 170413a

BWD 20170413/10 -67H = 10/15 UTC



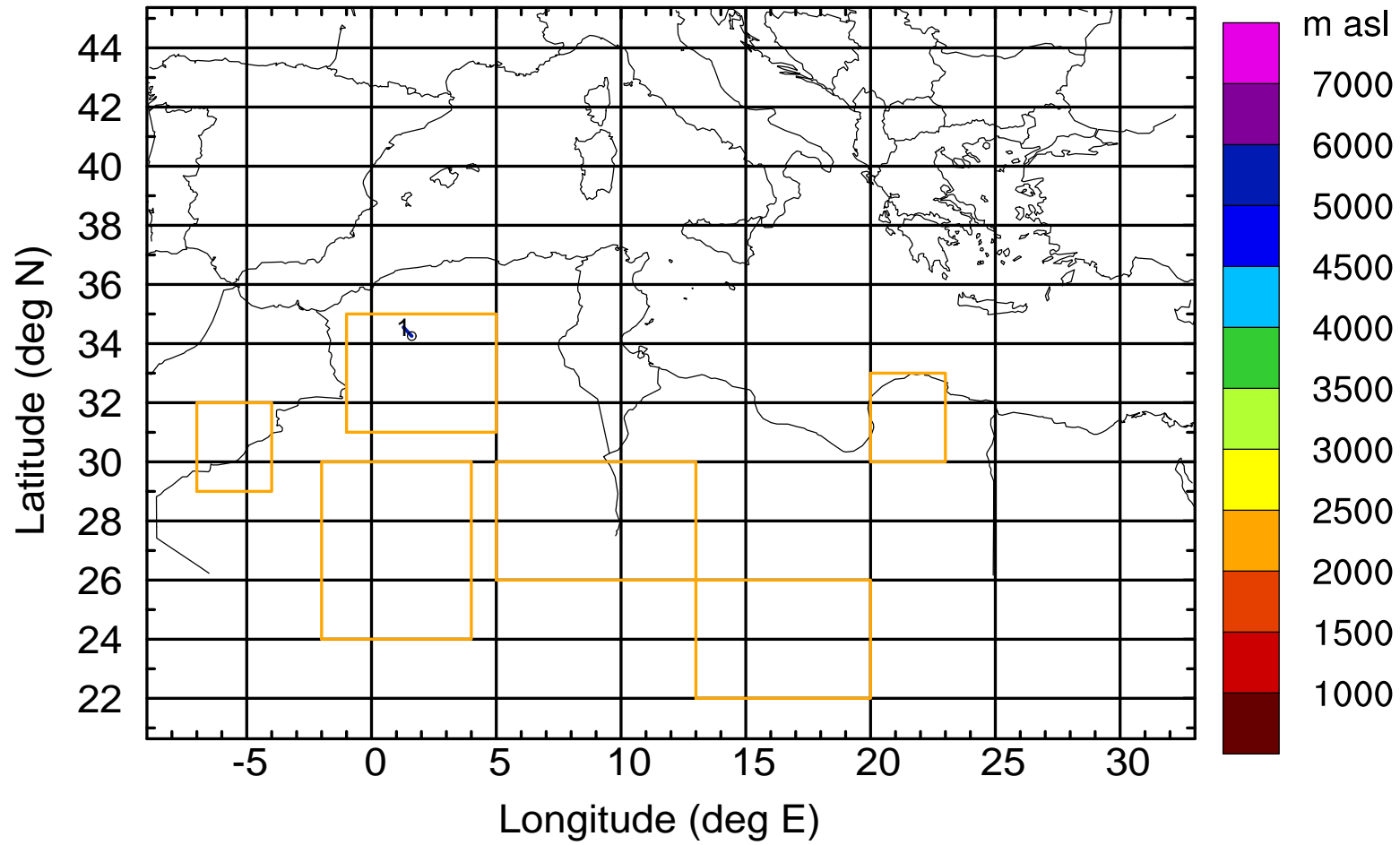
Level #15 of flight 170413a

BWD 20170413/10 -68H = 10/14 UTC



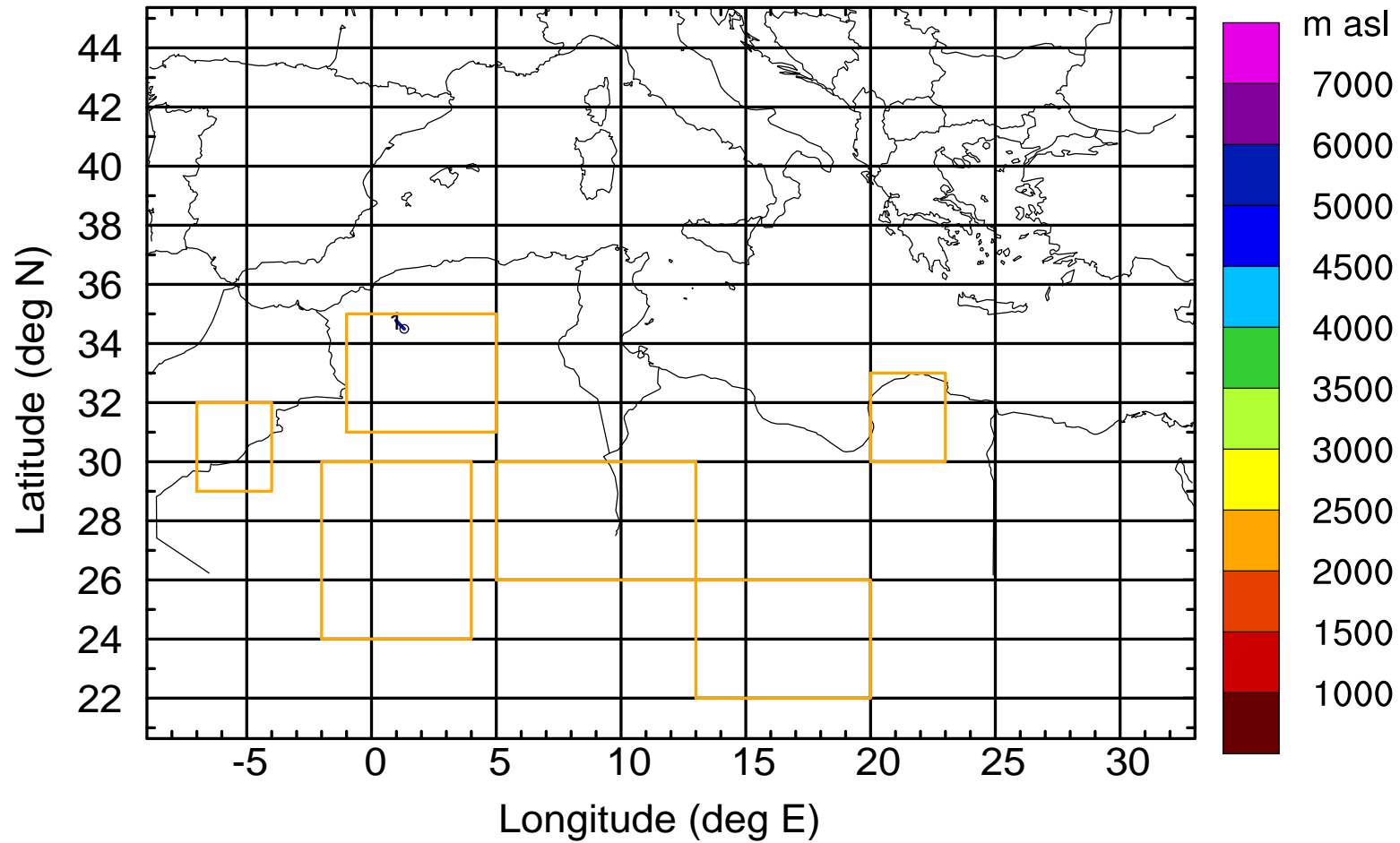
Level #15 of flight 170413a

BWD 20170413/10 -69H = 10/13 UTC



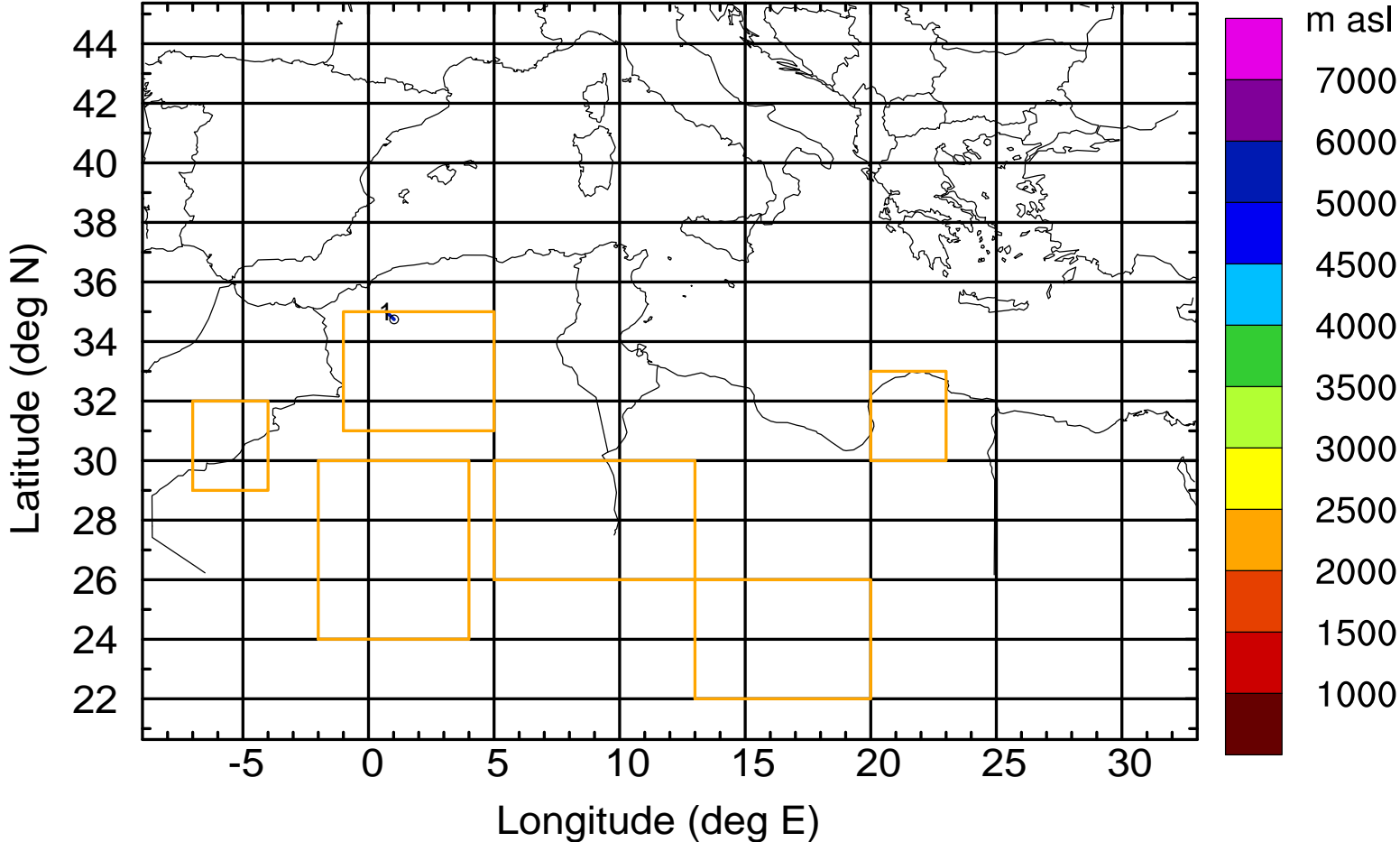
Level #15 of flight 170413a

BWD 20170413/10 -70H = 10/12 UTC



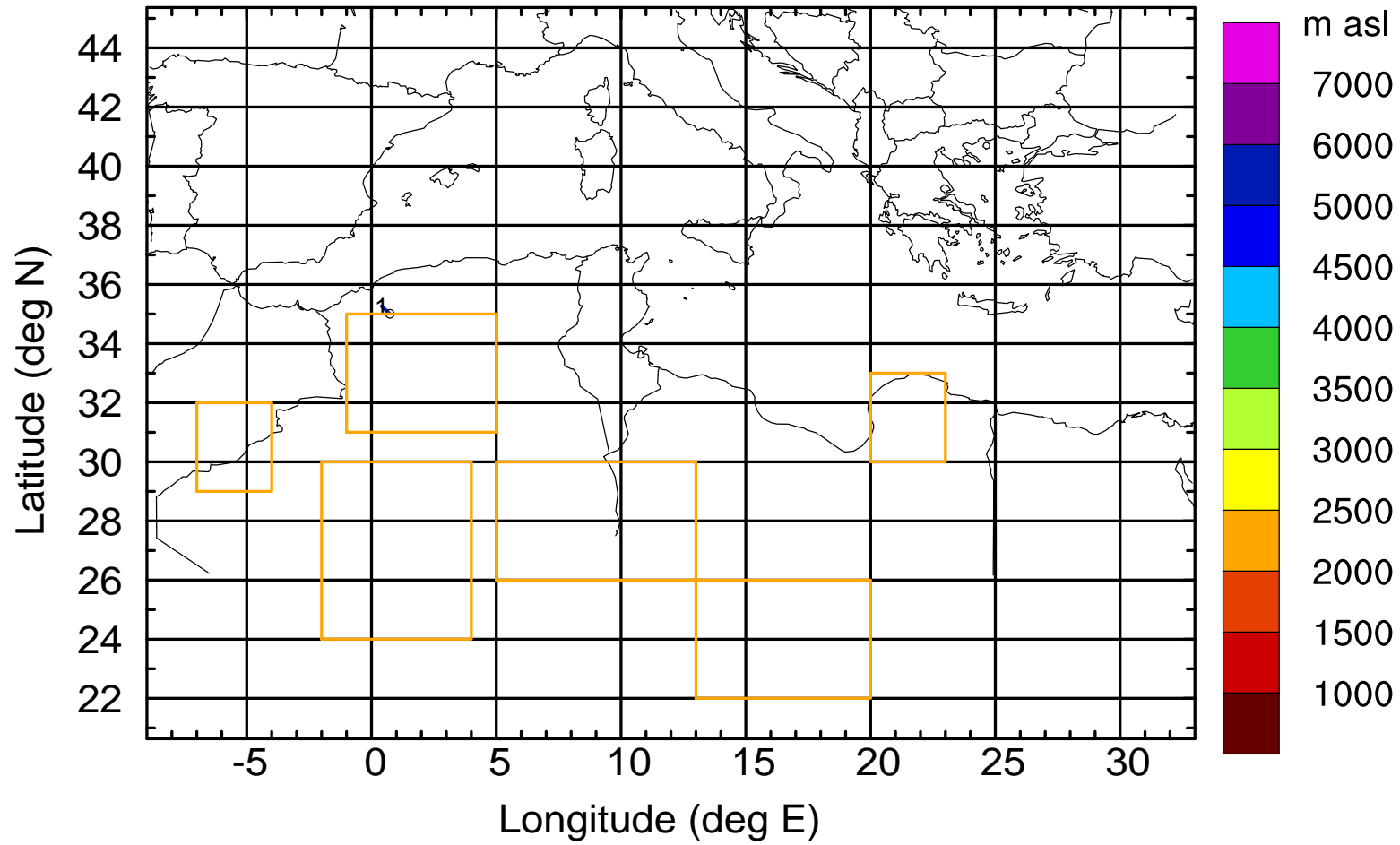
Level #15 of flight 170413a

BWD 20170413/10 -71H = 10/11 UTC



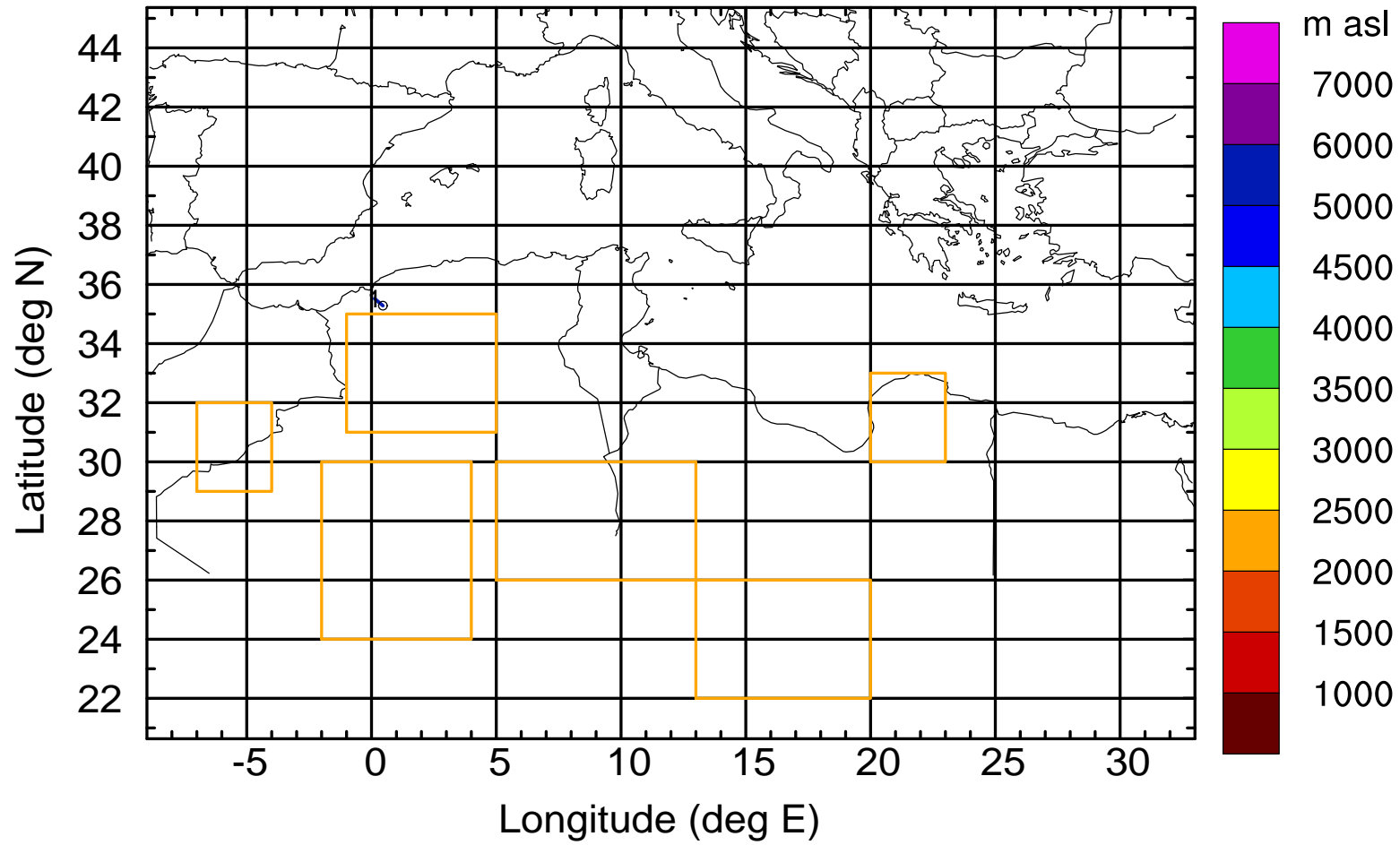
Level #15 of flight 170413a

BWD 20170413/10 -72H = 10/10 UTC



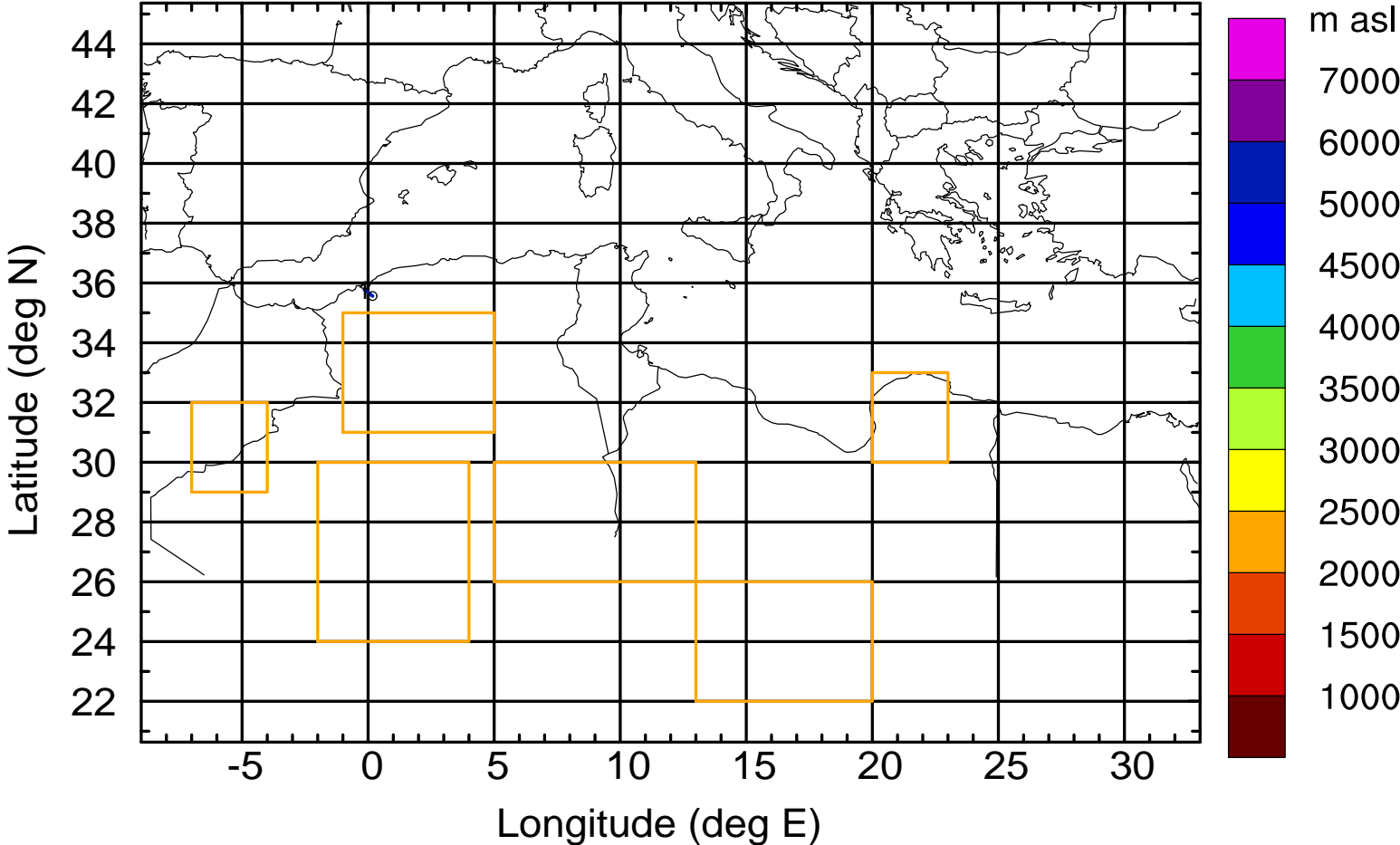
Level #15 of flight 170413a

BWD 20170413/10 -73H = 10/09 UTC



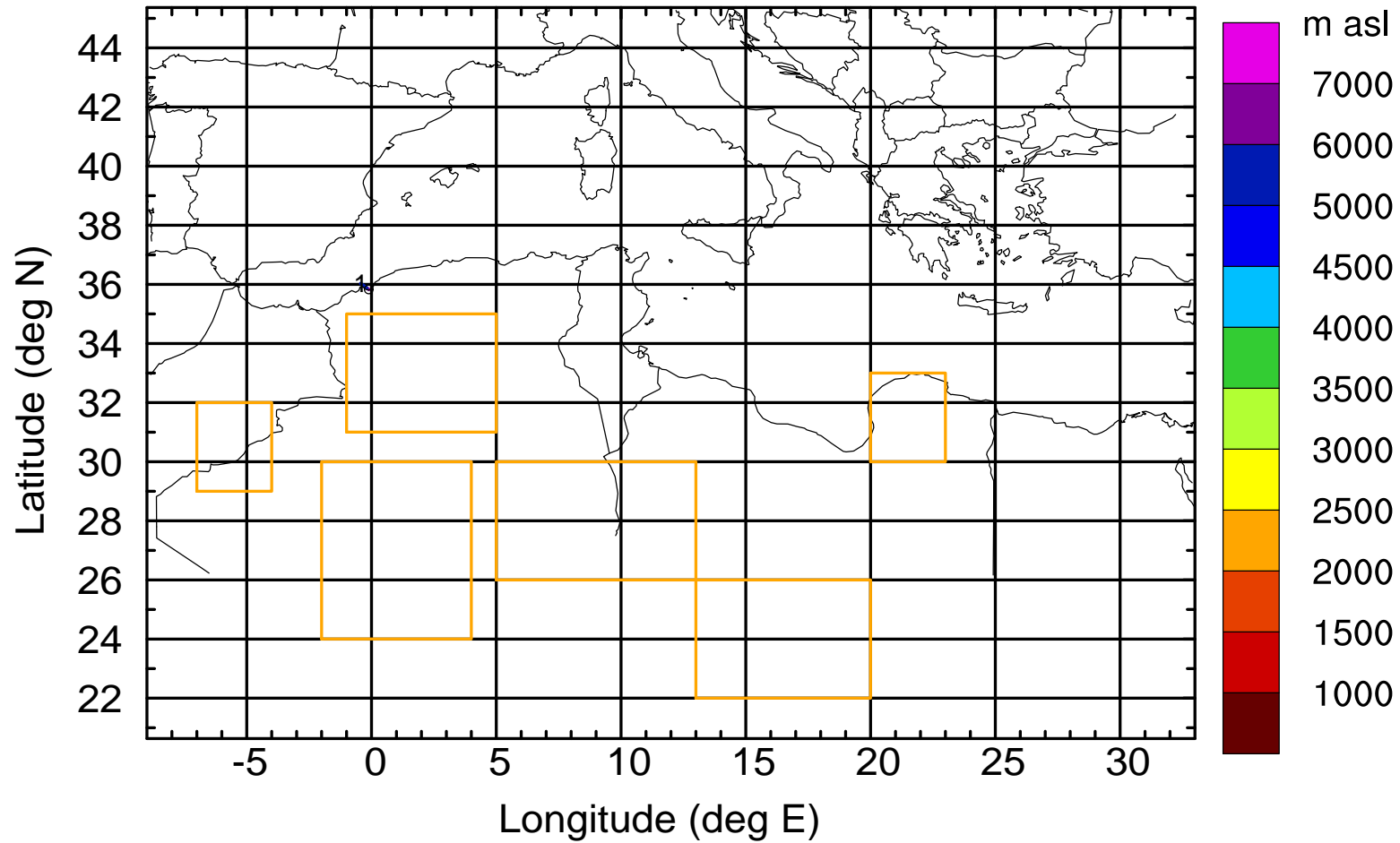
Level #15 of flight 170413a

BWD 20170413/10 -74H = 10/08 UTC



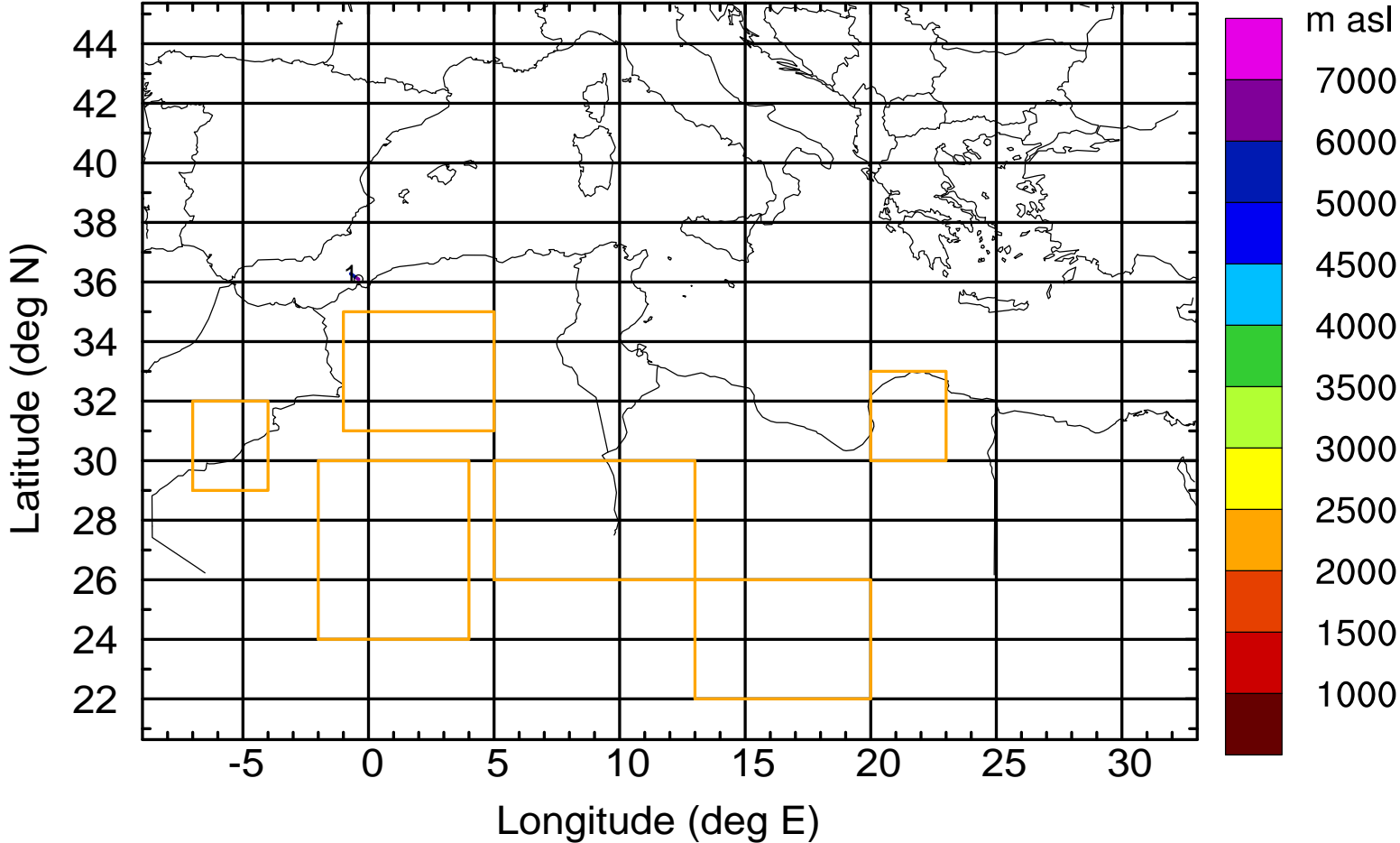
Level #15 of flight 170413a

BWD 20170413/10 -75H = 10/07 UTC



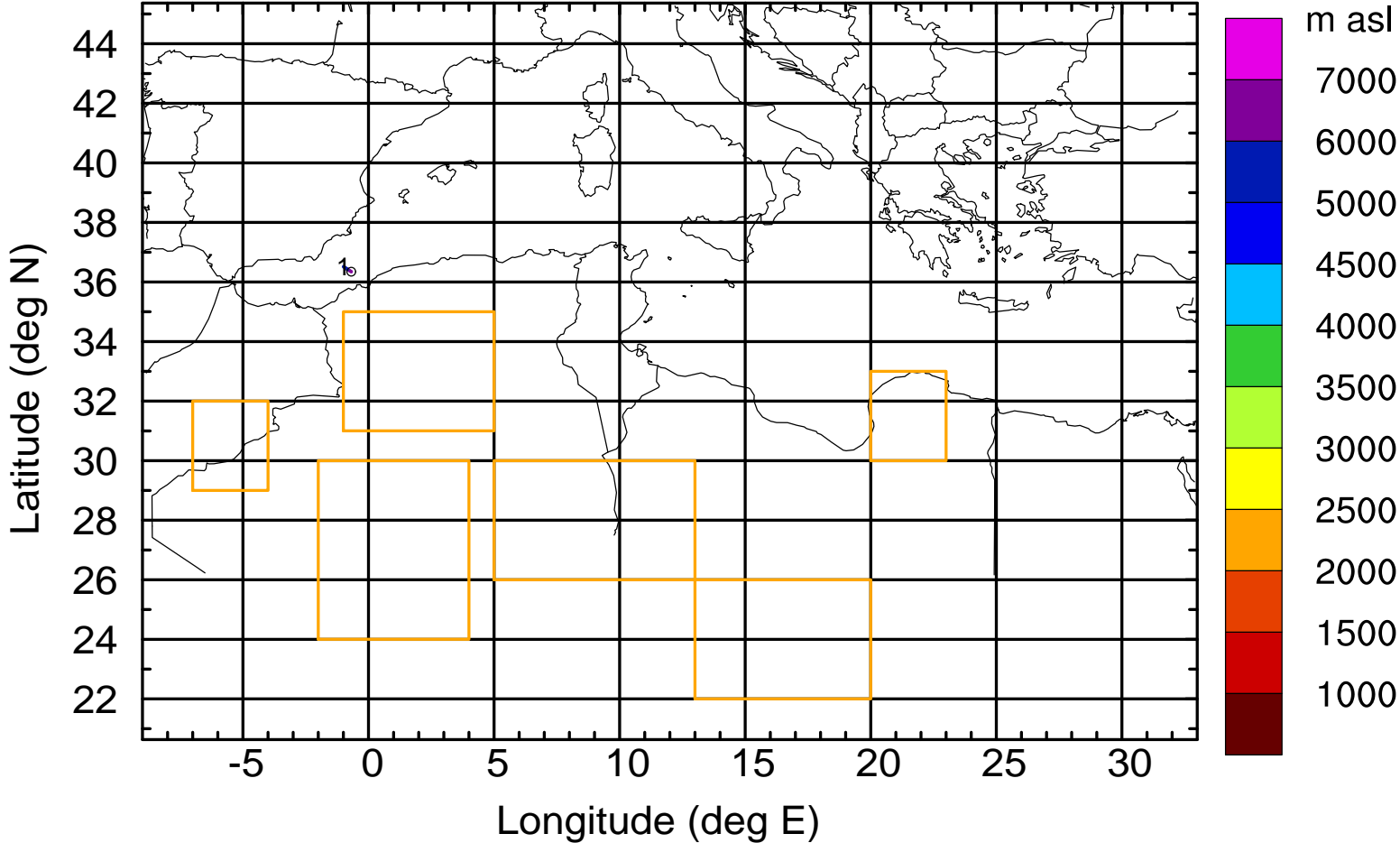
Level #15 of flight 170413a

BWD 20170413/10 -76H = 10/06 UTC



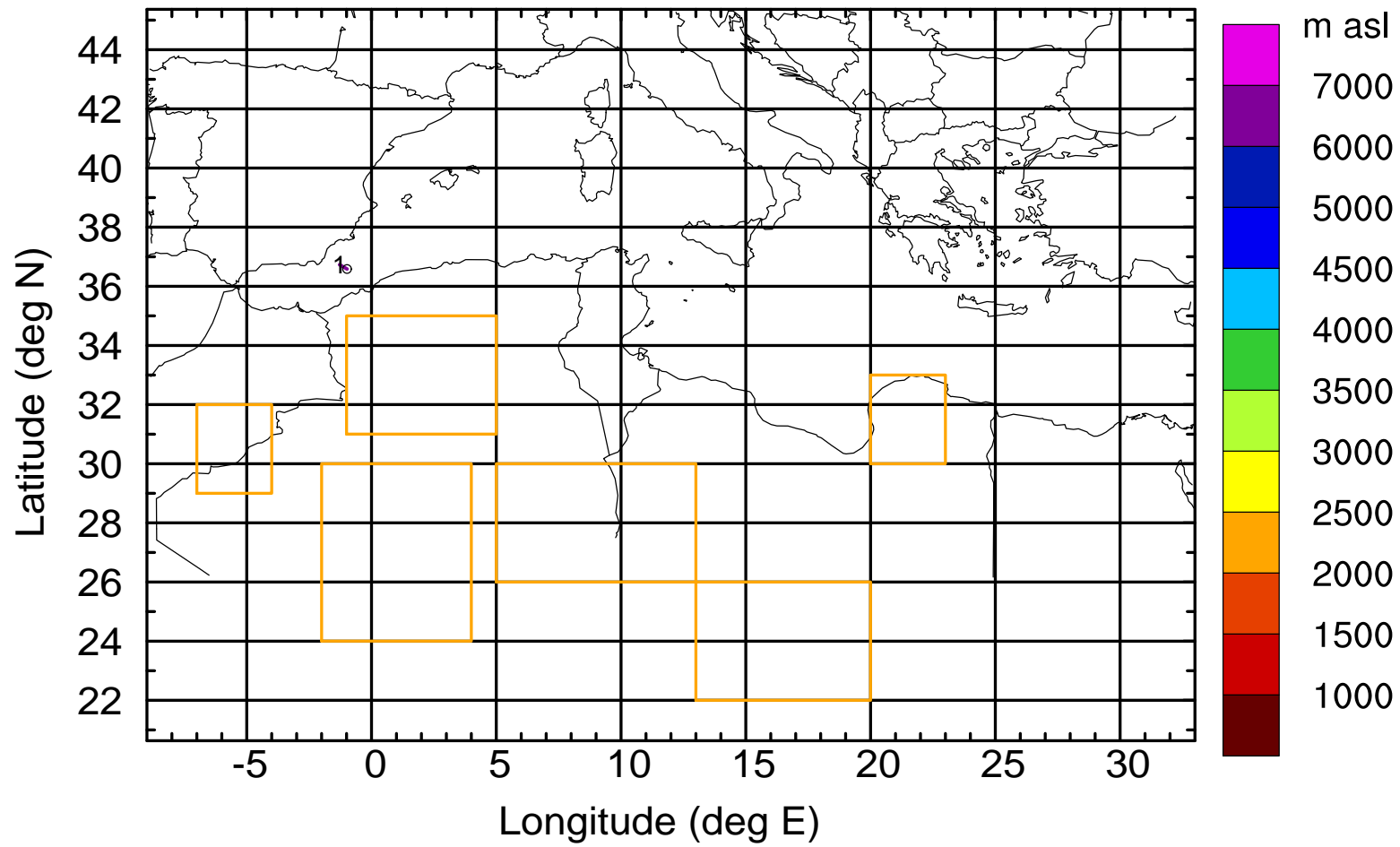
Level #15 of flight 170413a

BWD 20170413/10 -77H = 10/05 UTC



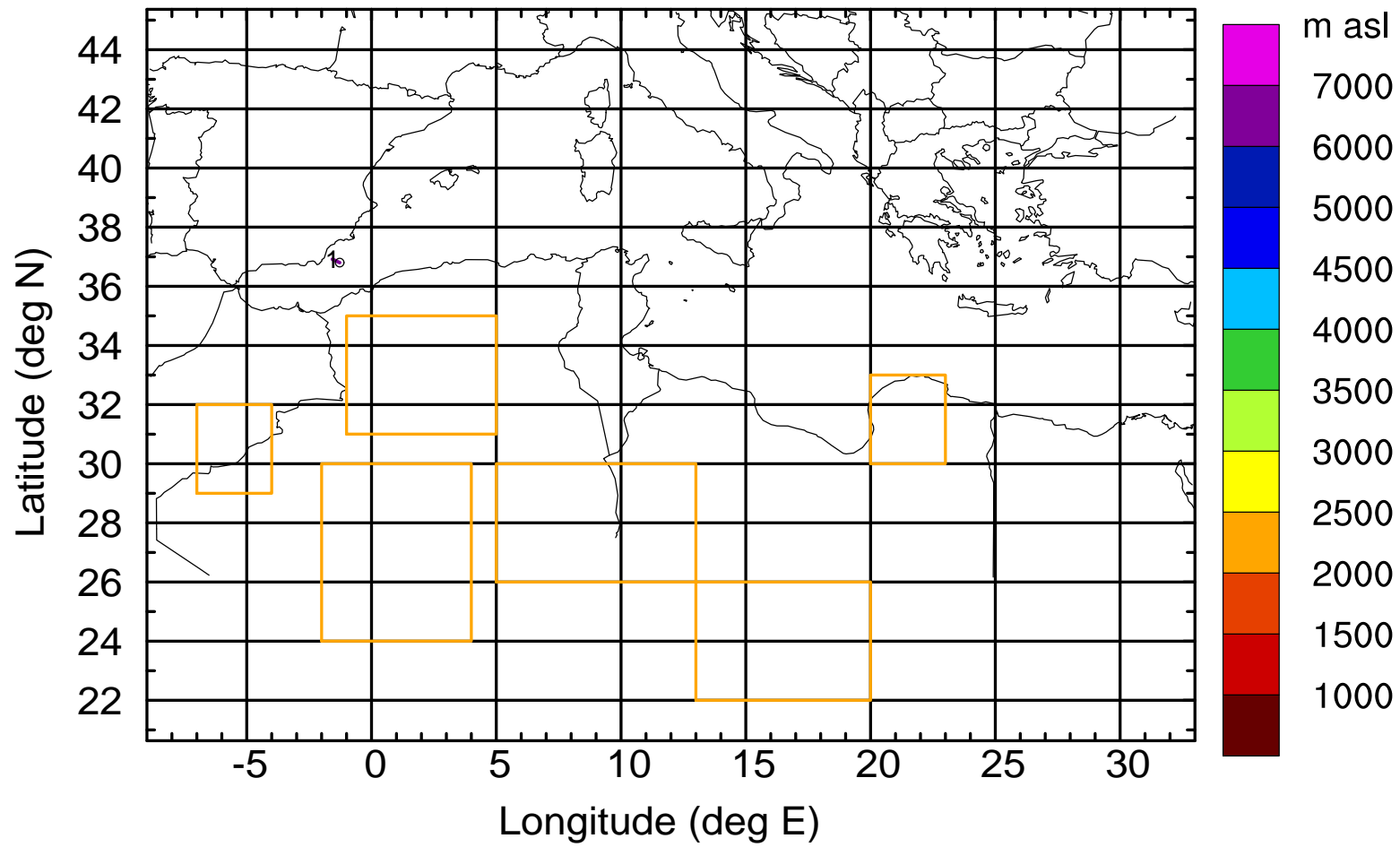
Level #15 of flight 170413a

BWD 20170413/10 -78H = 10/04 UTC



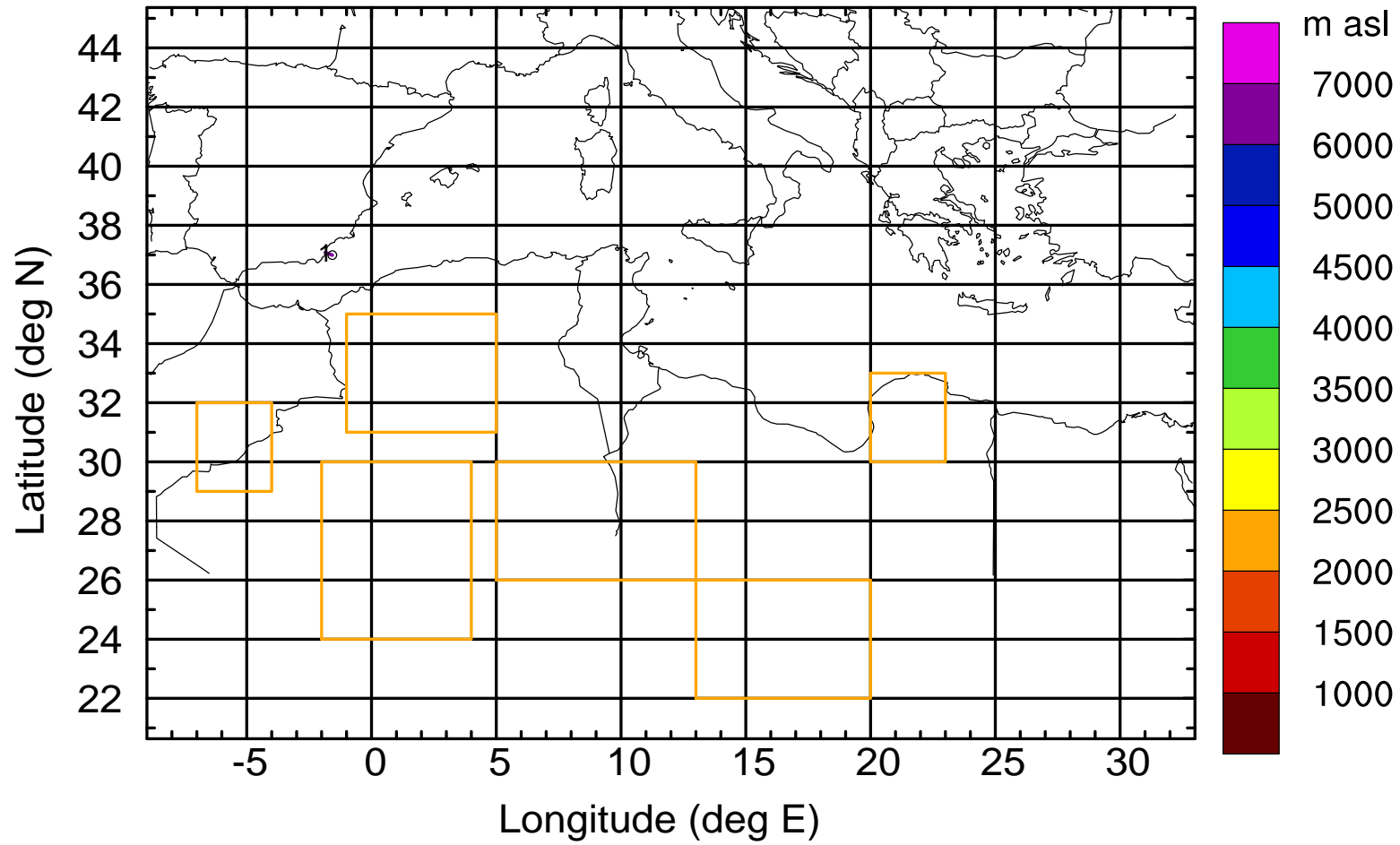
Level #15 of flight 170413a

BWD 20170413/10 -79H = 10/03 UTC



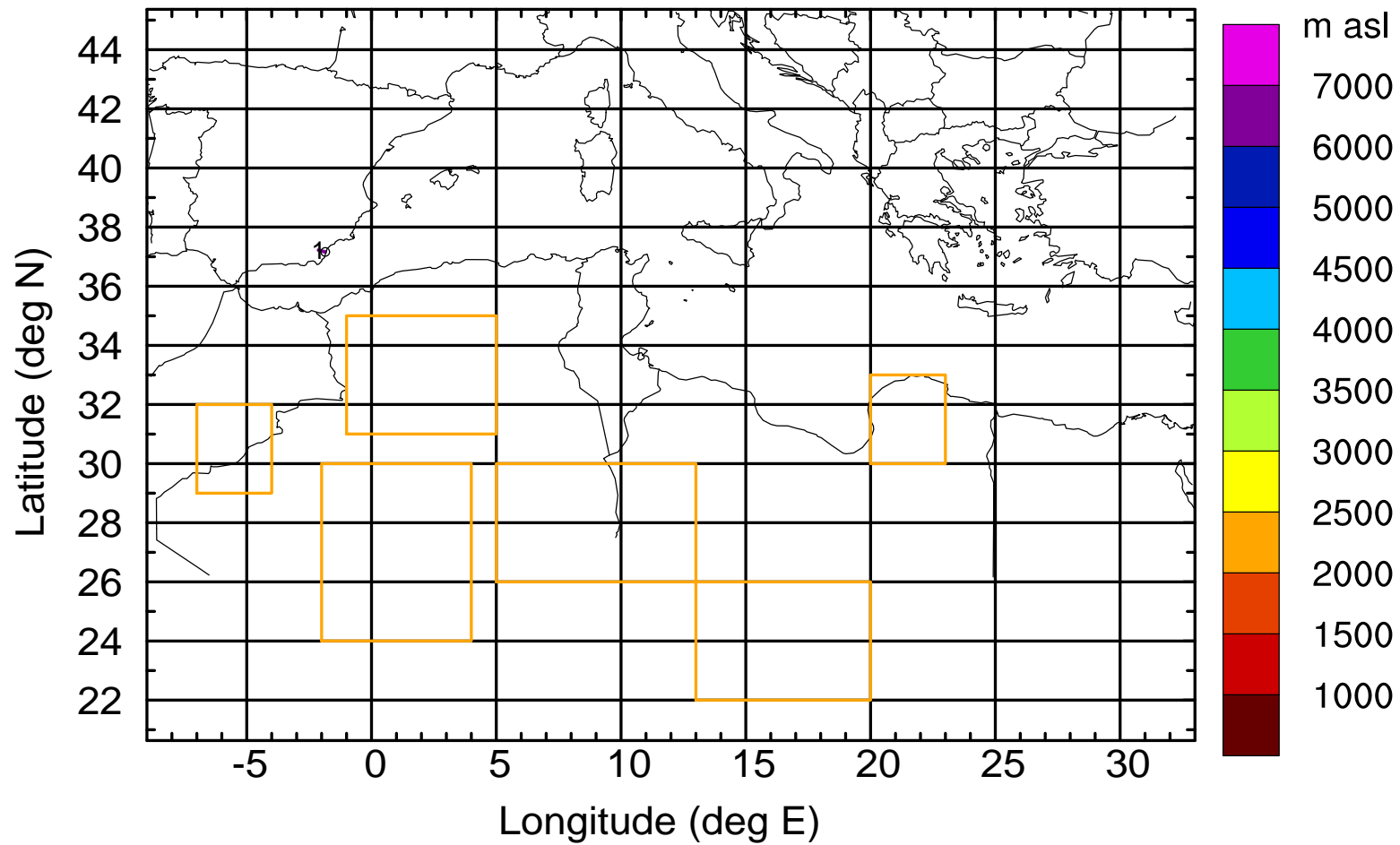
Level #15 of flight 170413a

BWD 20170413/10 -80H = 10/02 UTC



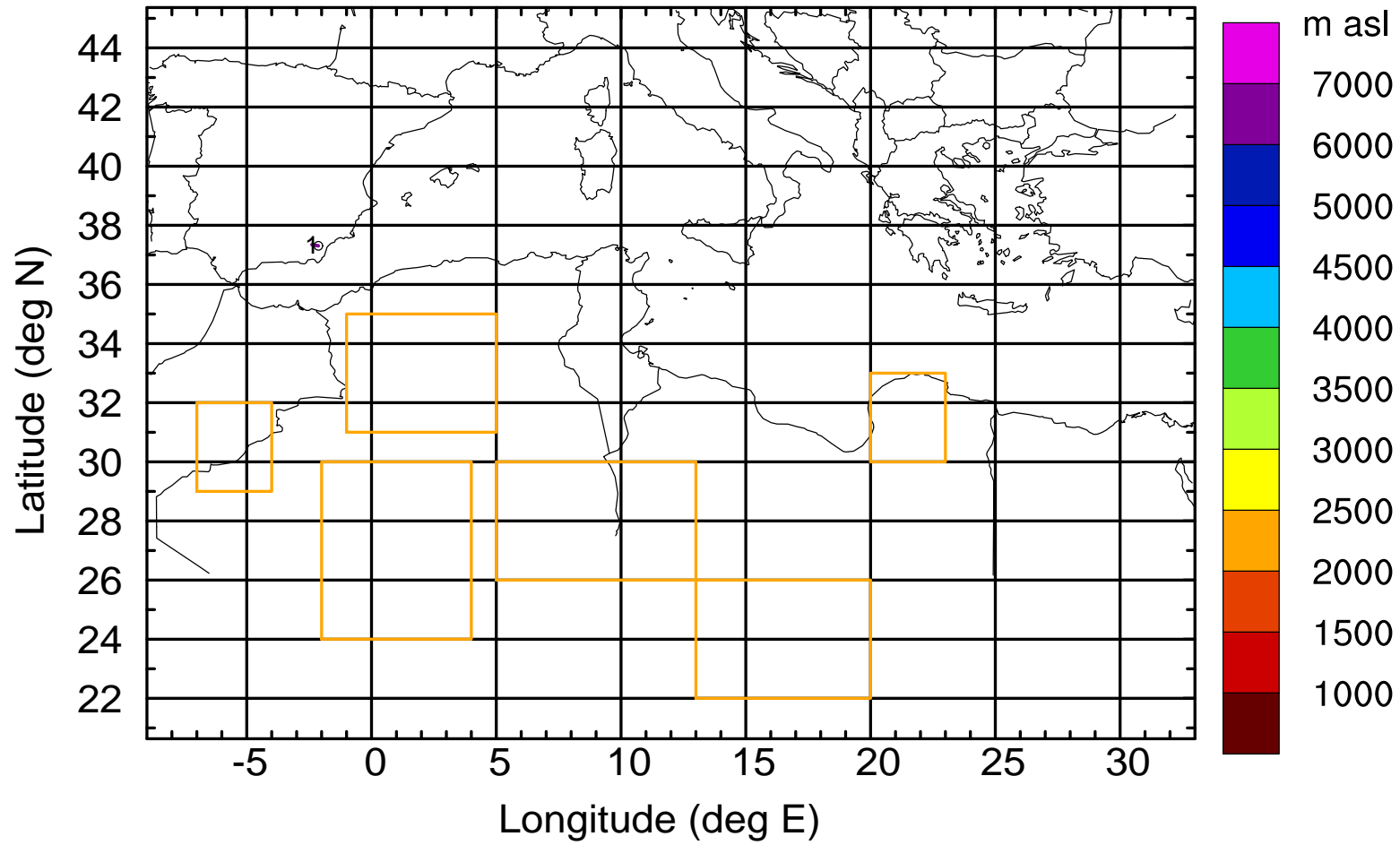
Level #15 of flight 170413a

BWD 20170413/10 -81H = 10/01 UTC



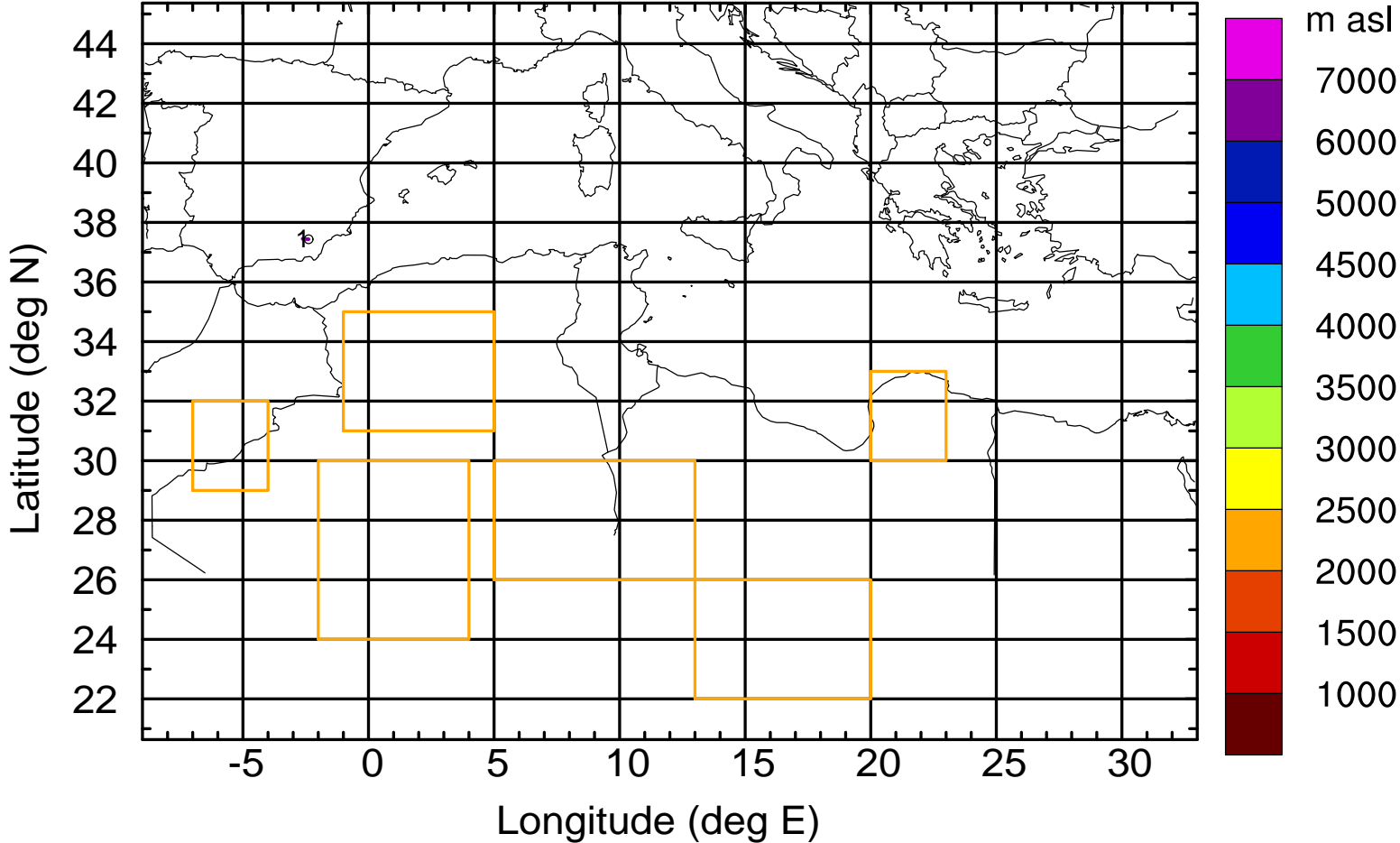
Level #15 of flight 170413a

BWD 20170413/10 -82H = 10/00 UTC



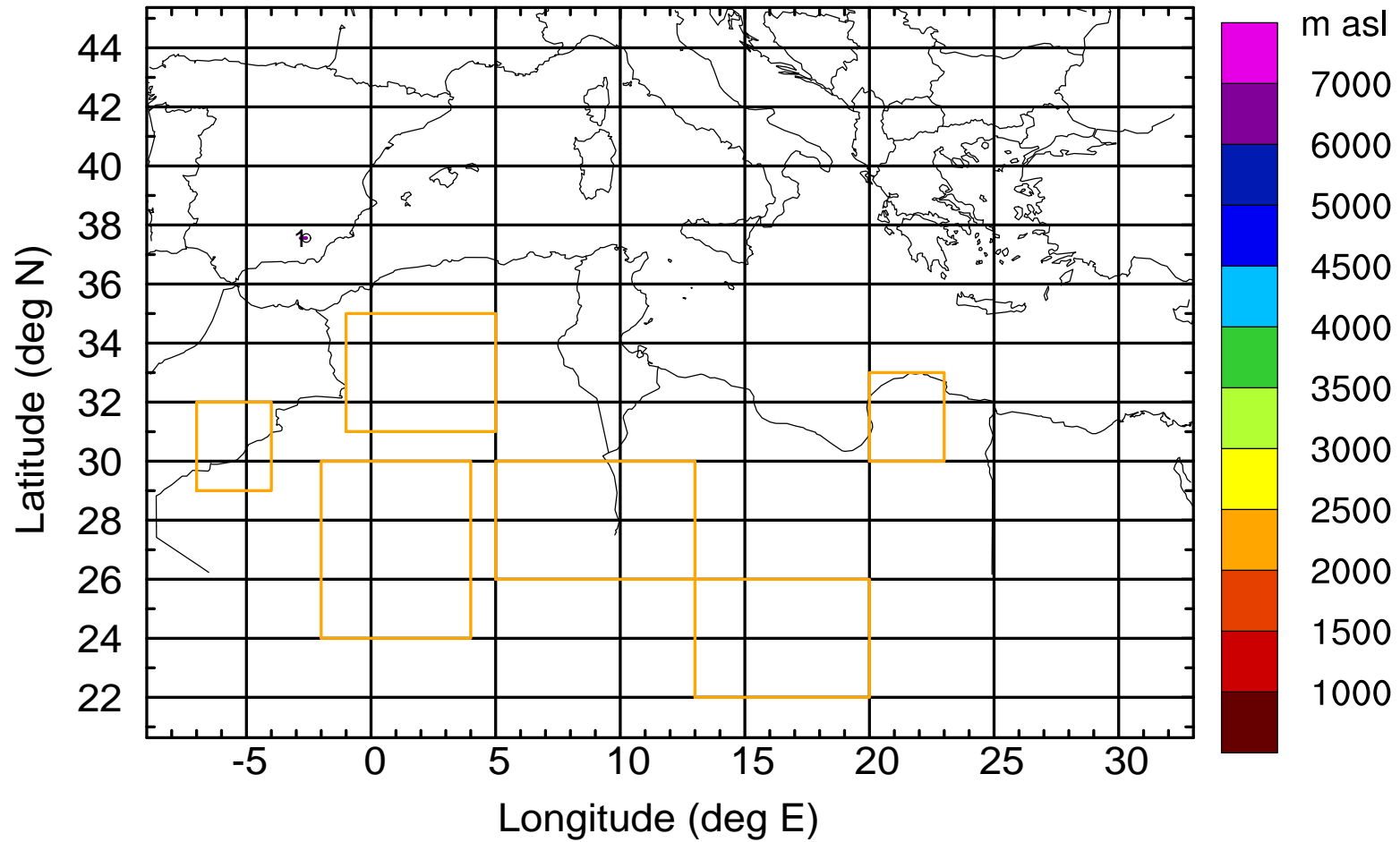
Level #15 of flight 170413a

BWD 20170413/10 -83H = 09/23 UTC



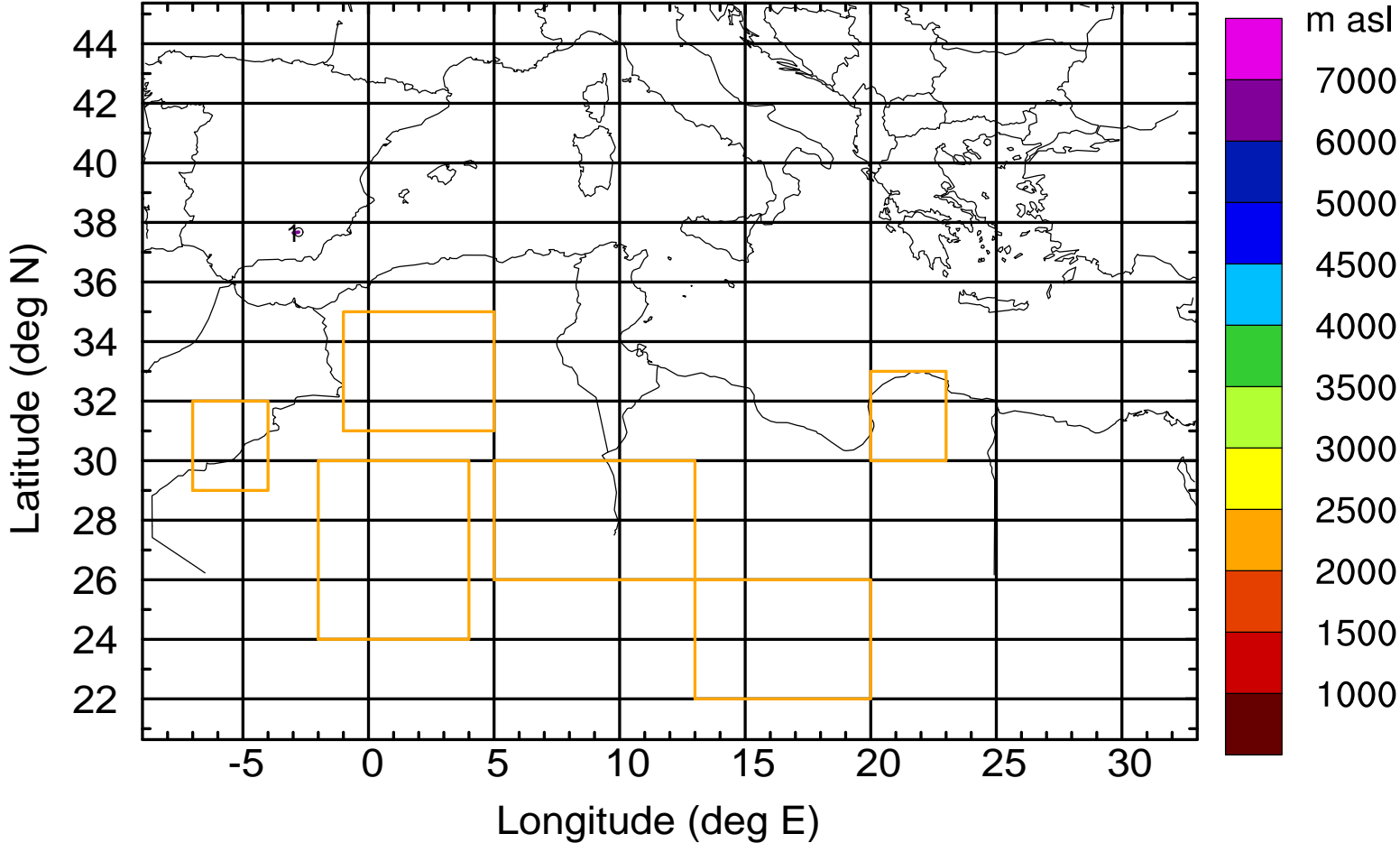
Level #15 of flight 170413a

BWD 20170413/10 -84H = 09/22 UTC



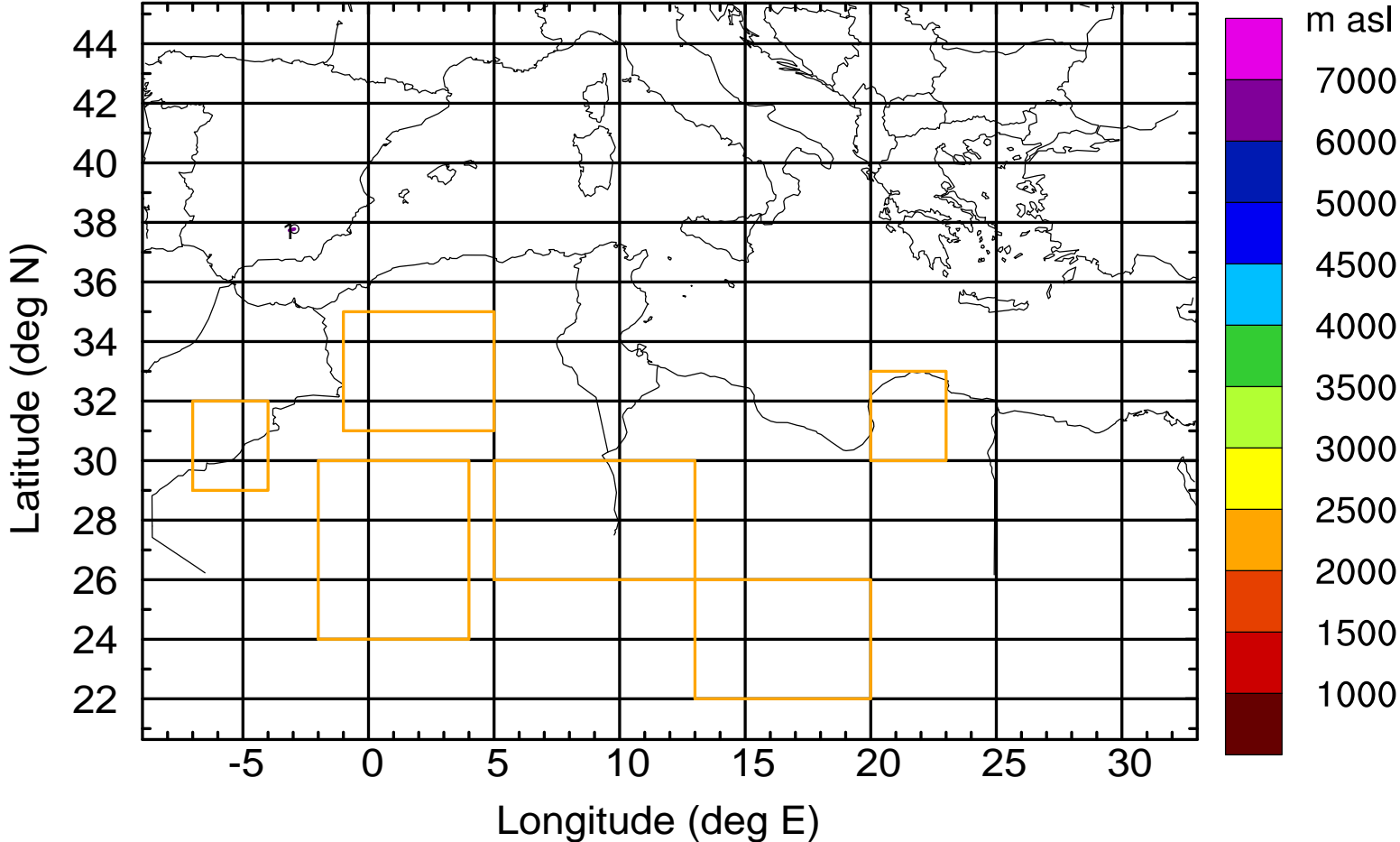
Level #15 of flight 170413a

BWD 20170413/10 -85H = 09/21 UTC



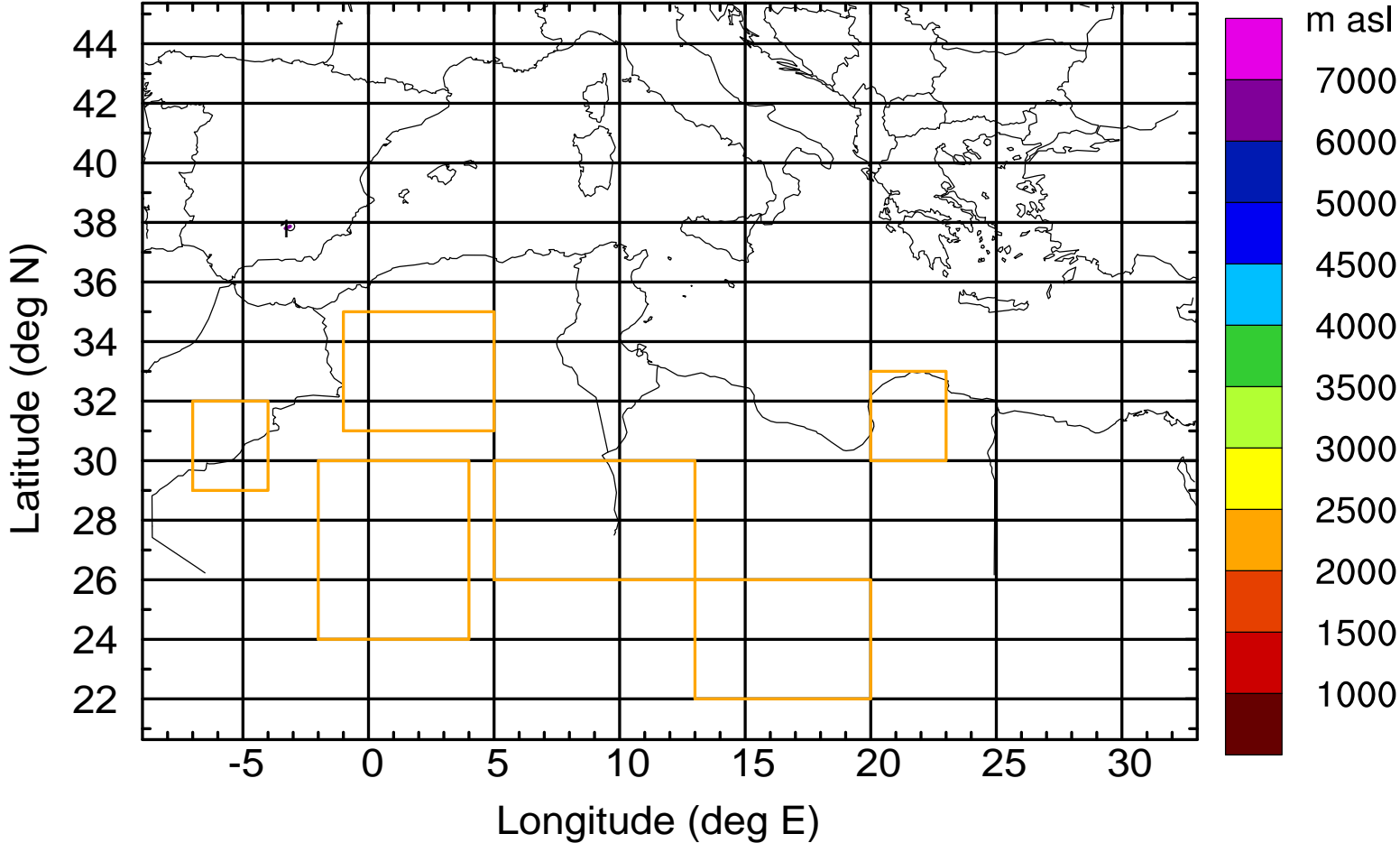
Level #15 of flight 170413a

BWD 20170413/10 -86H = 09/20 UTC



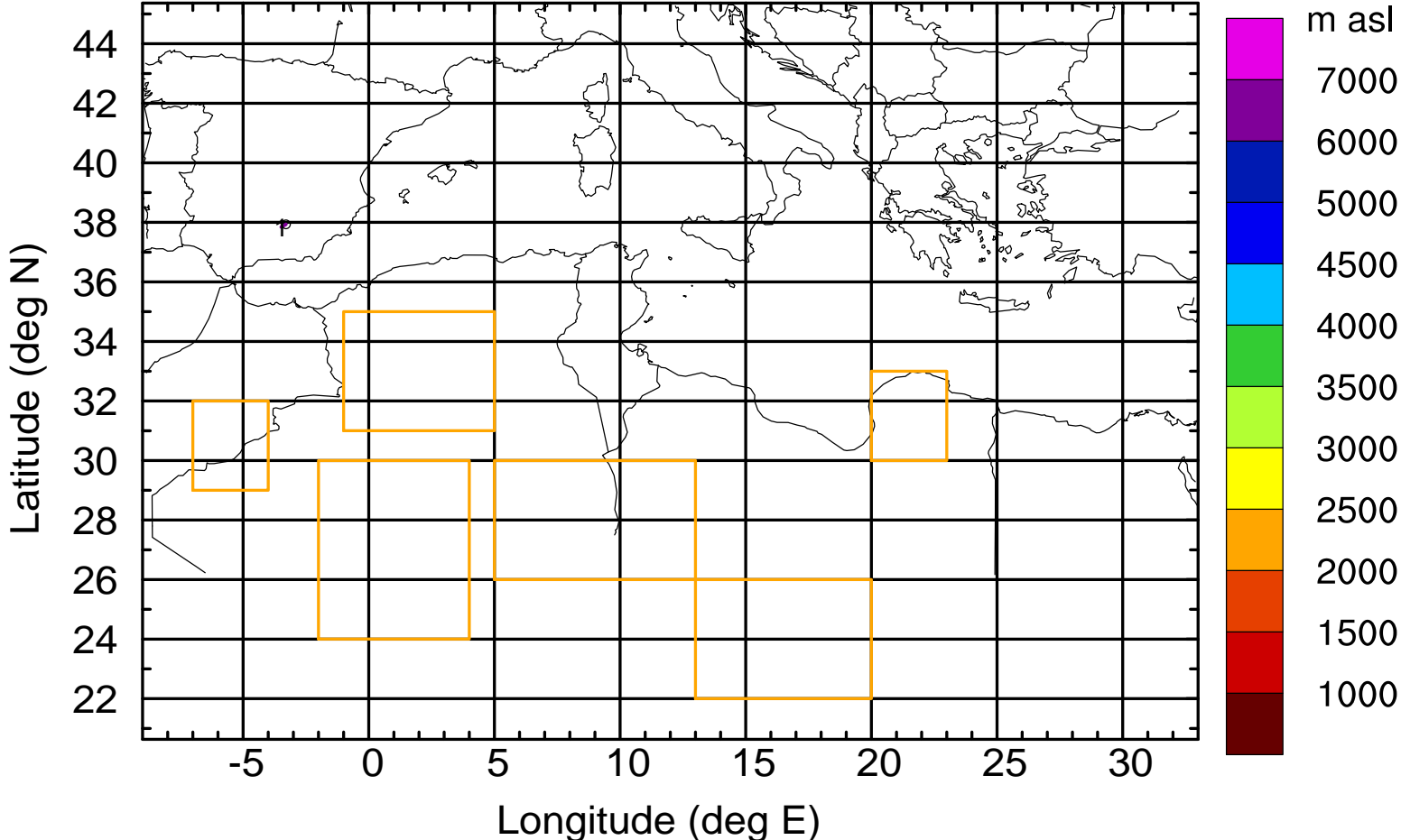
Level #15 of flight 170413a

BWD 20170413/10 -87H = 09/19 UTC



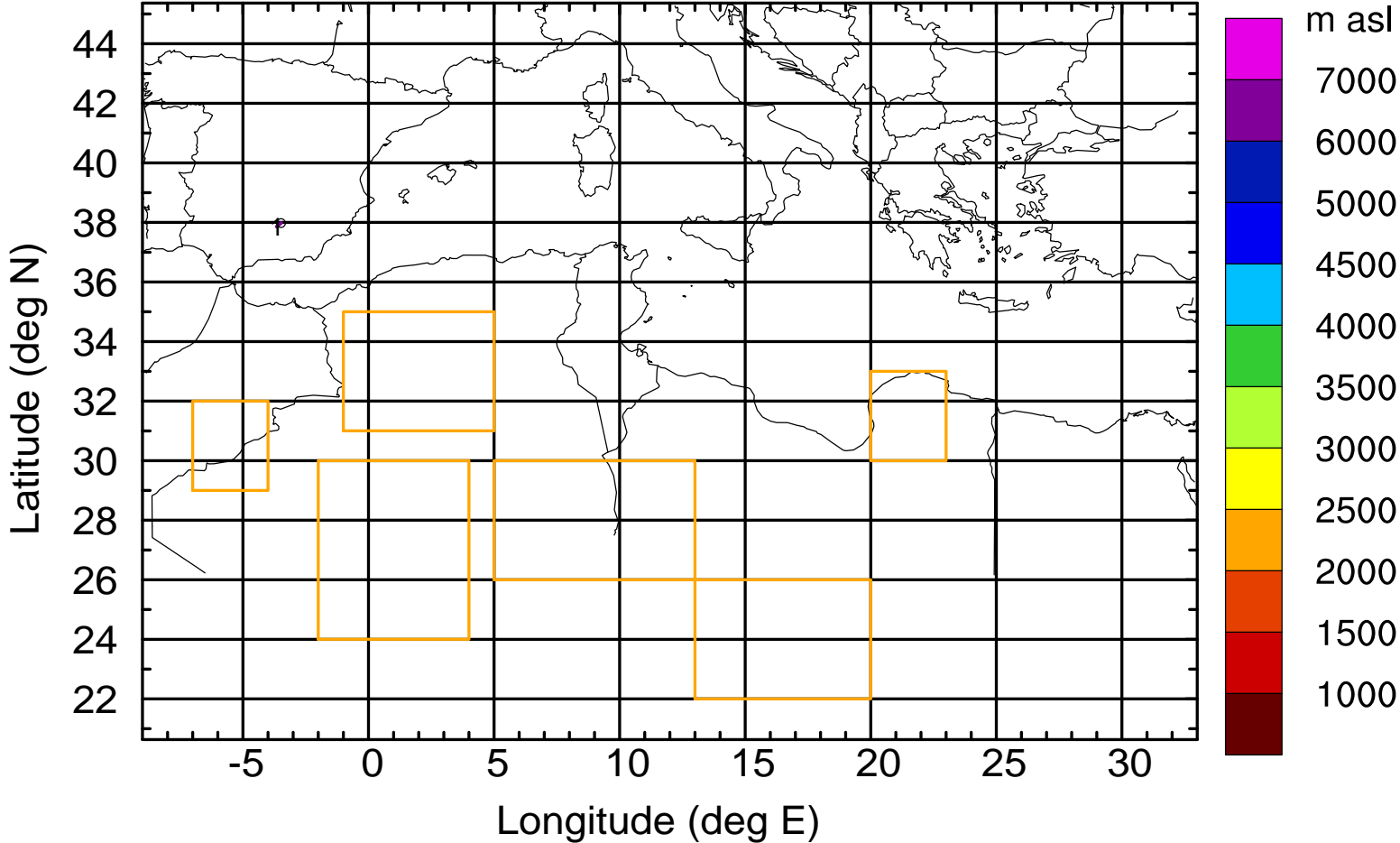
Level #15 of flight 170413a

BWD 20170413/10 -88H = 09/18 UTC



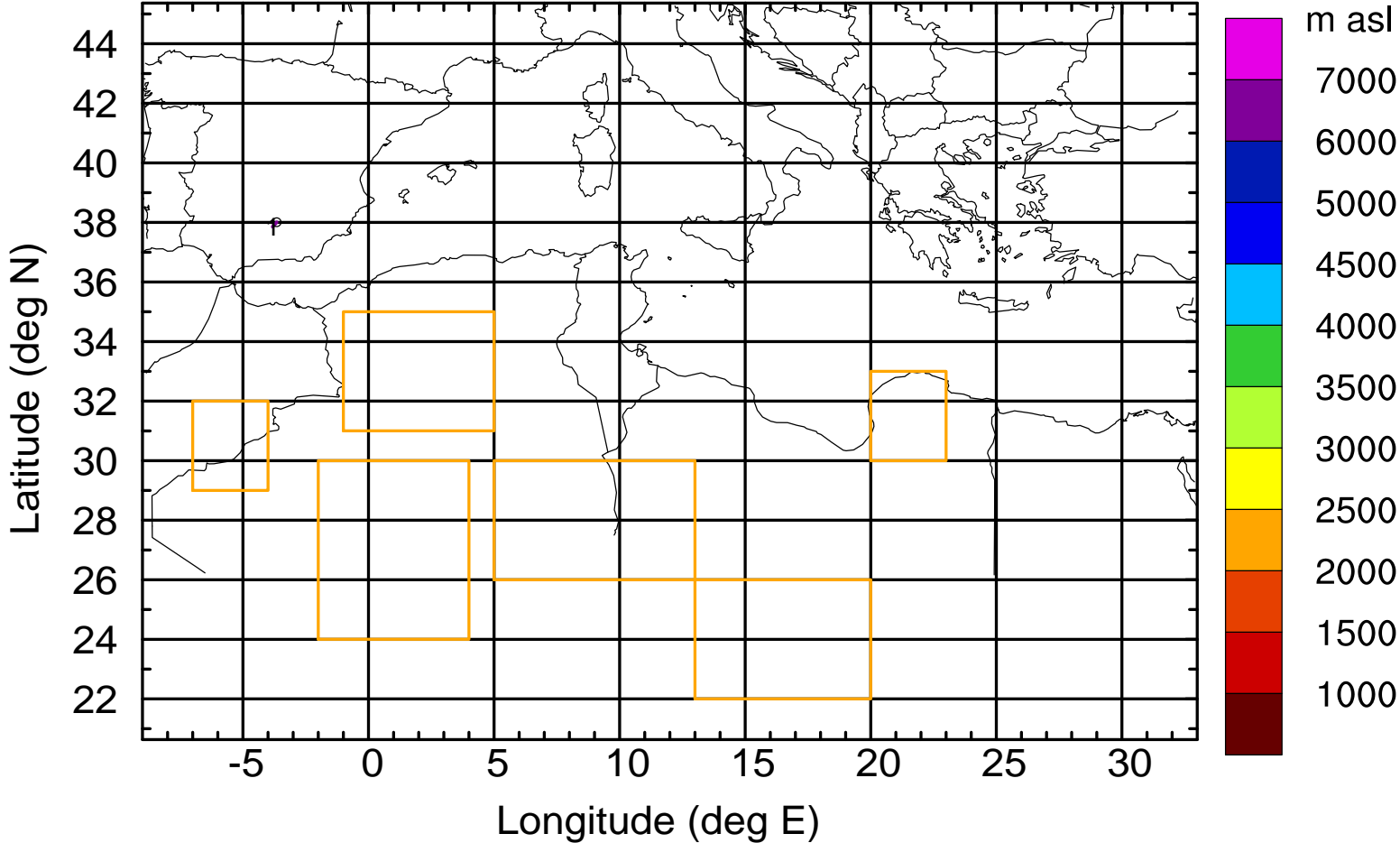
Level #15 of flight 170413a

BWD 20170413/10 -89H = 09/17 UTC



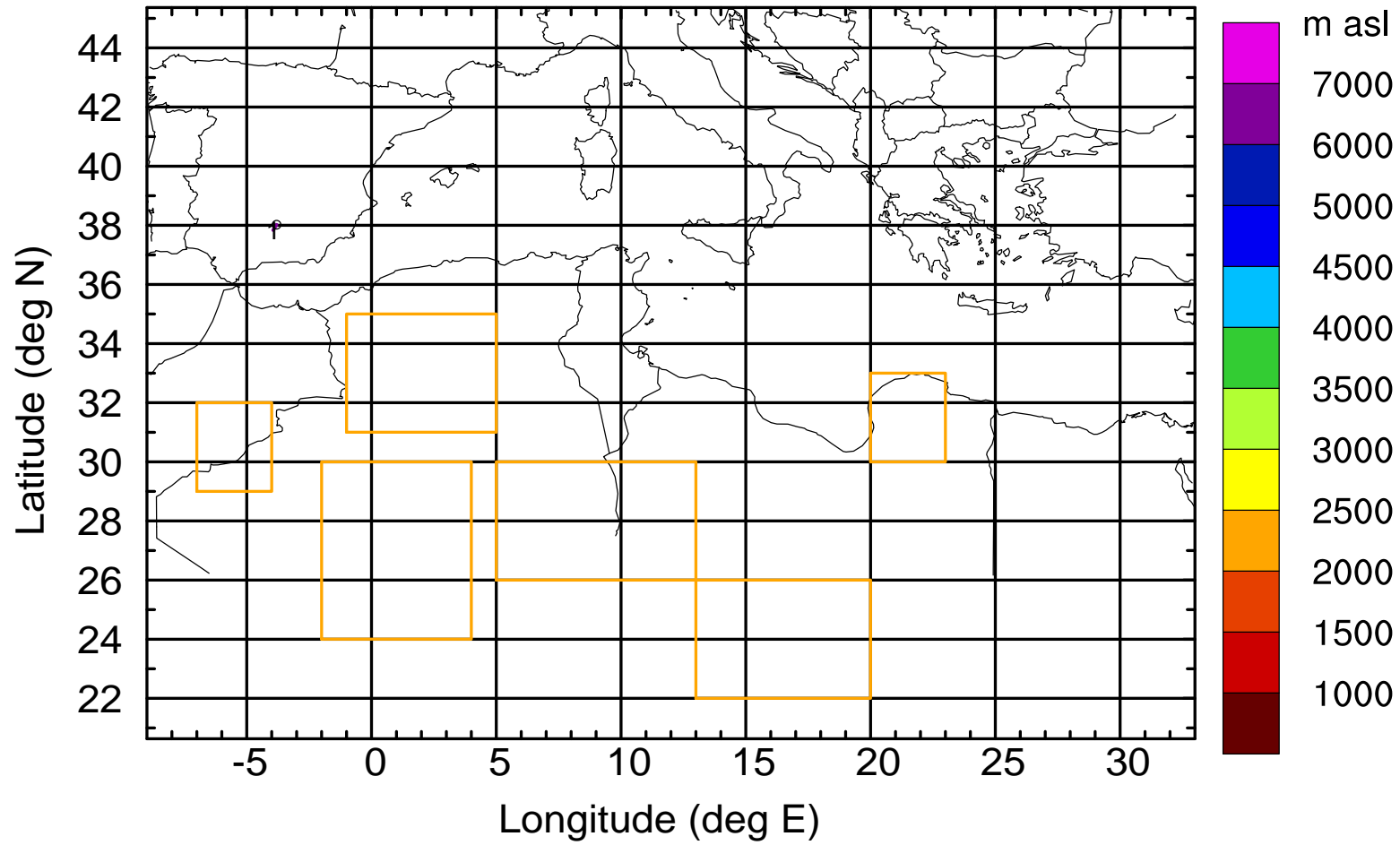
Level #15 of flight 170413a

BWD 20170413/10 -90H = 09/16 UTC



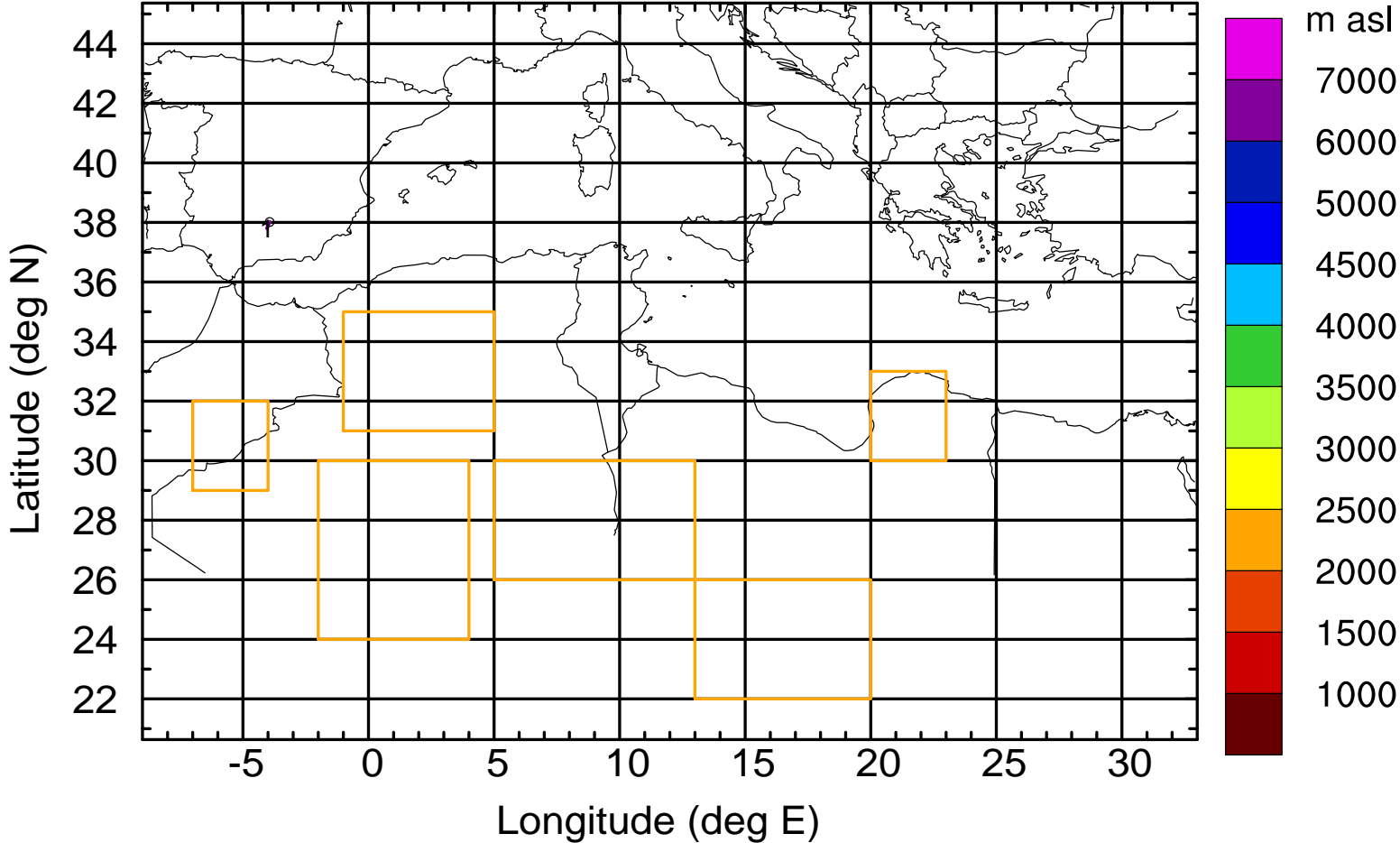
Level #15 of flight 170413a

BWD 20170413/10 -91H = 09/15 UTC



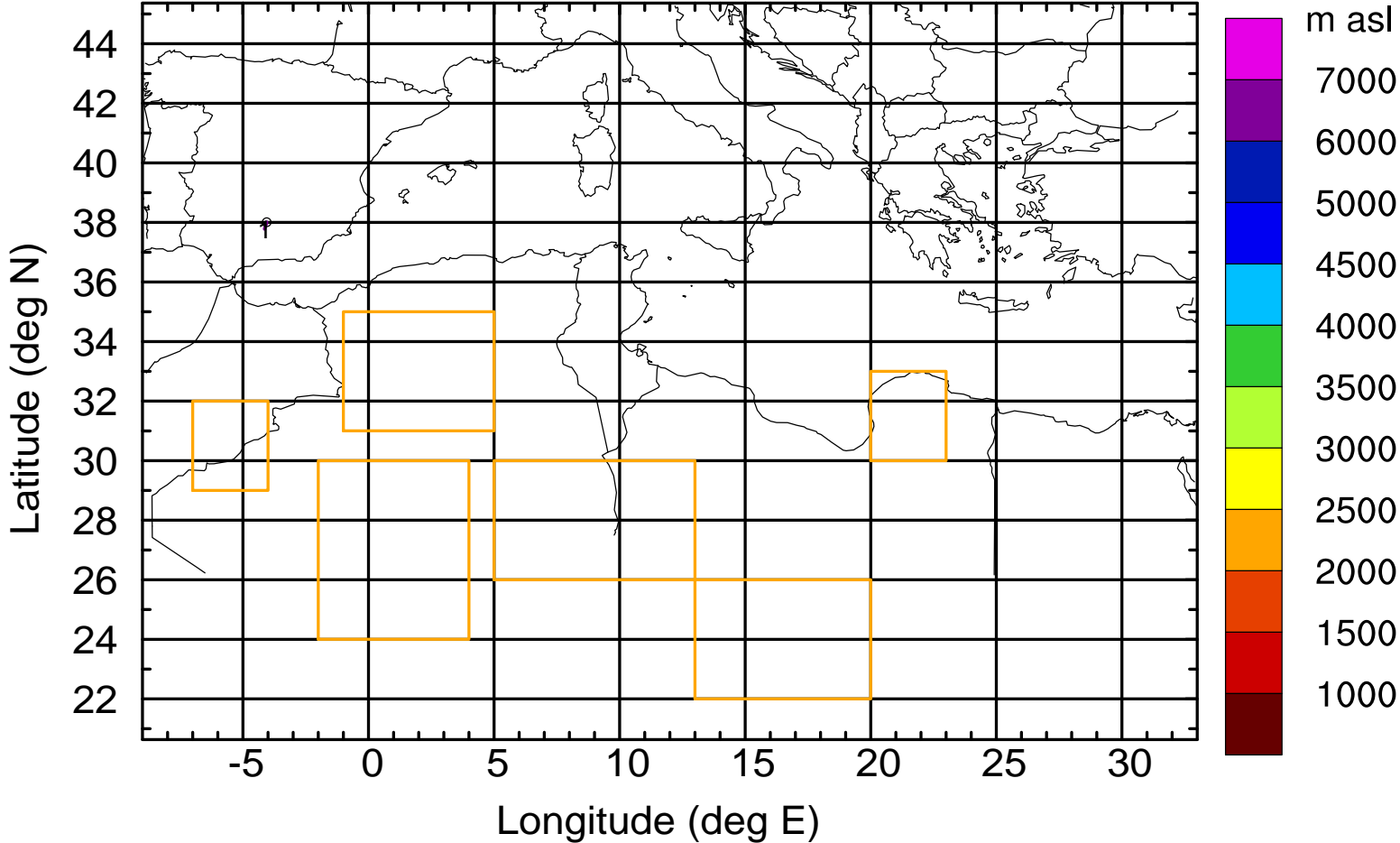
Level #15 of flight 170413a

BWD 20170413/10 -92H = 09/14 UTC



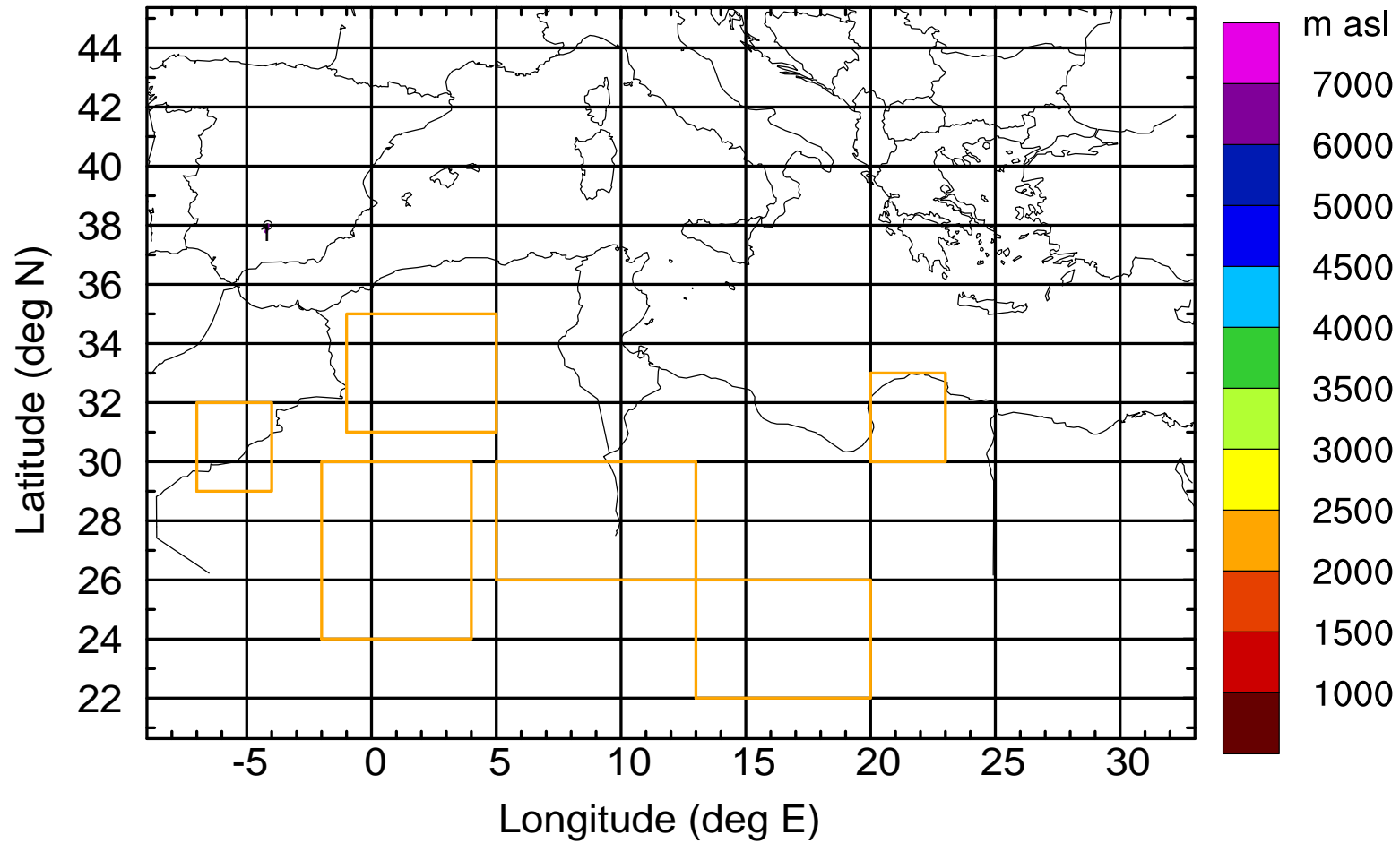
Level #15 of flight 170413a

BWD 20170413/10 -93H = 09/13 UTC



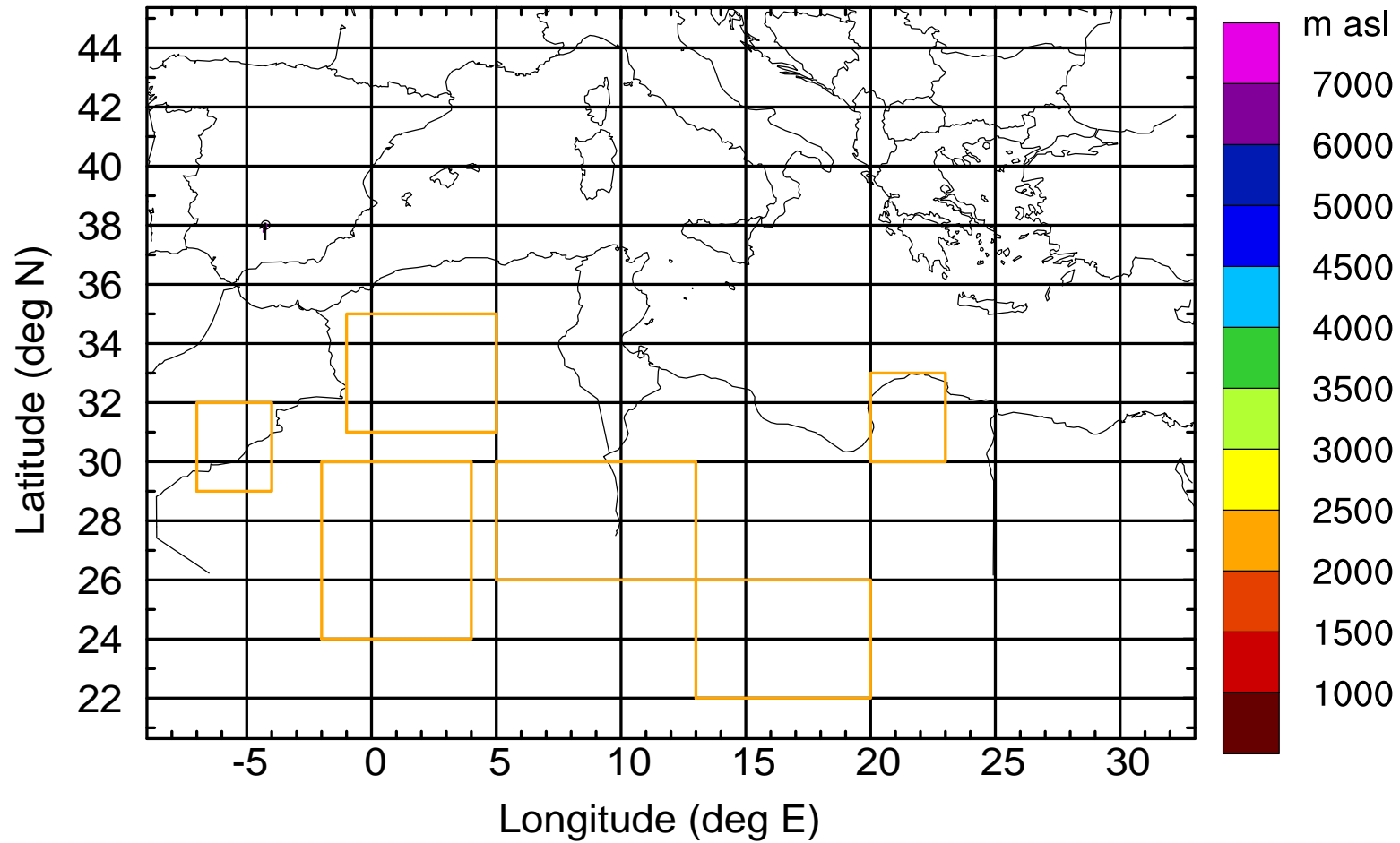
Level #15 of flight 170413a

BWD 20170413/10 -94H = 09/12 UTC



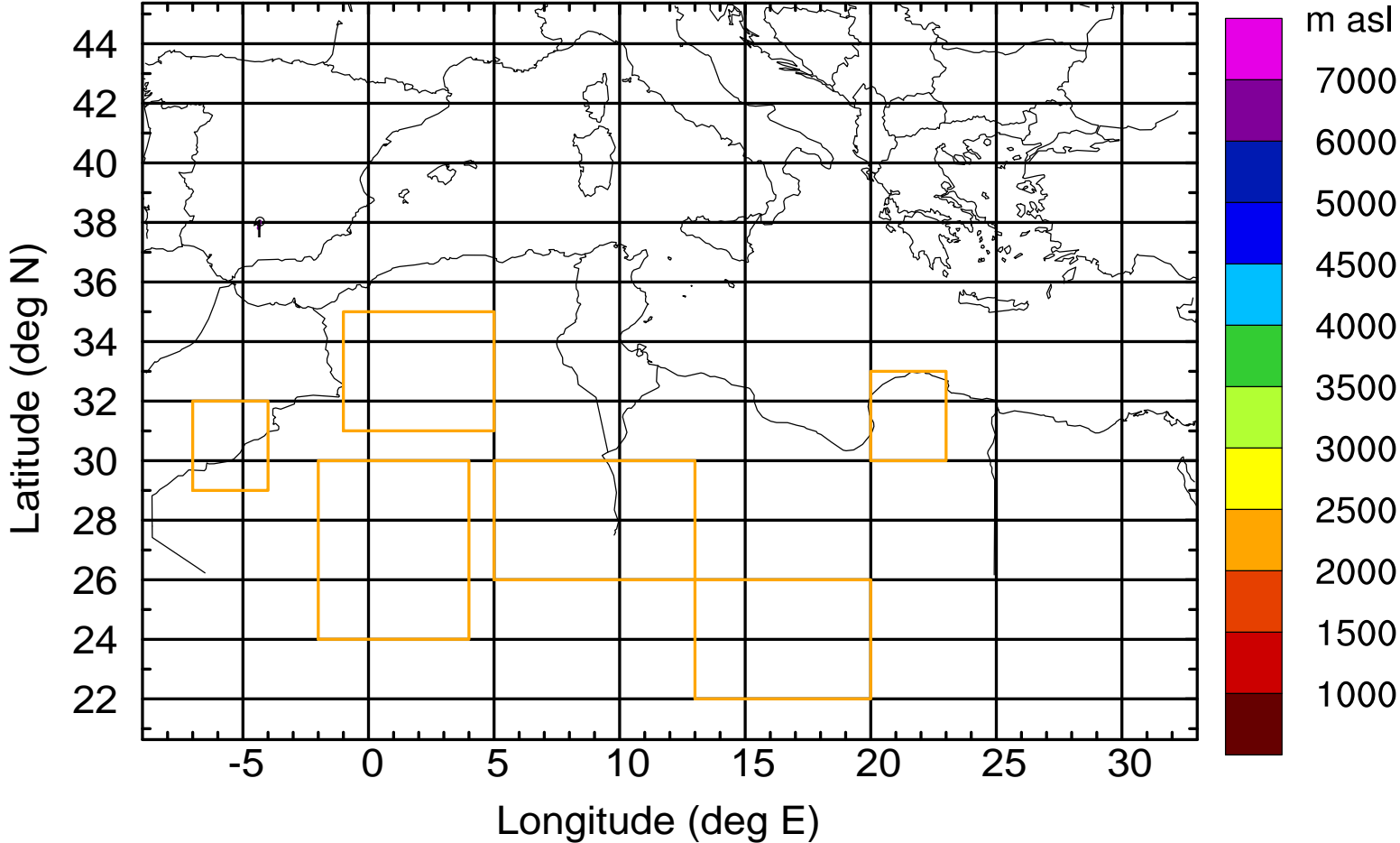
Level #15 of flight 170413a

BWD 20170413/10 -95H = 09/11 UTC



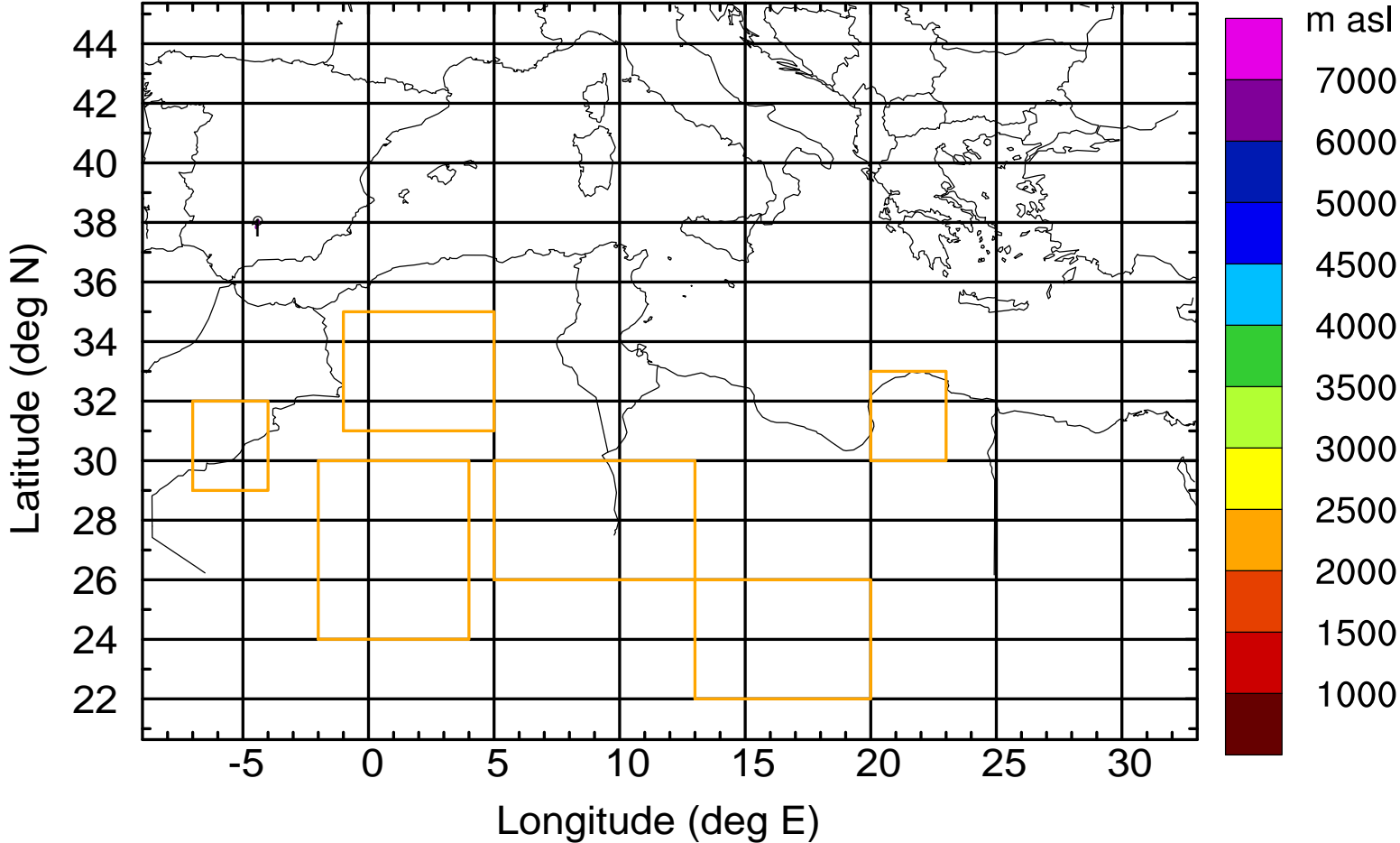
Level #15 of flight 170413a

BWD 20170413/10 -96H = 09/10 UTC



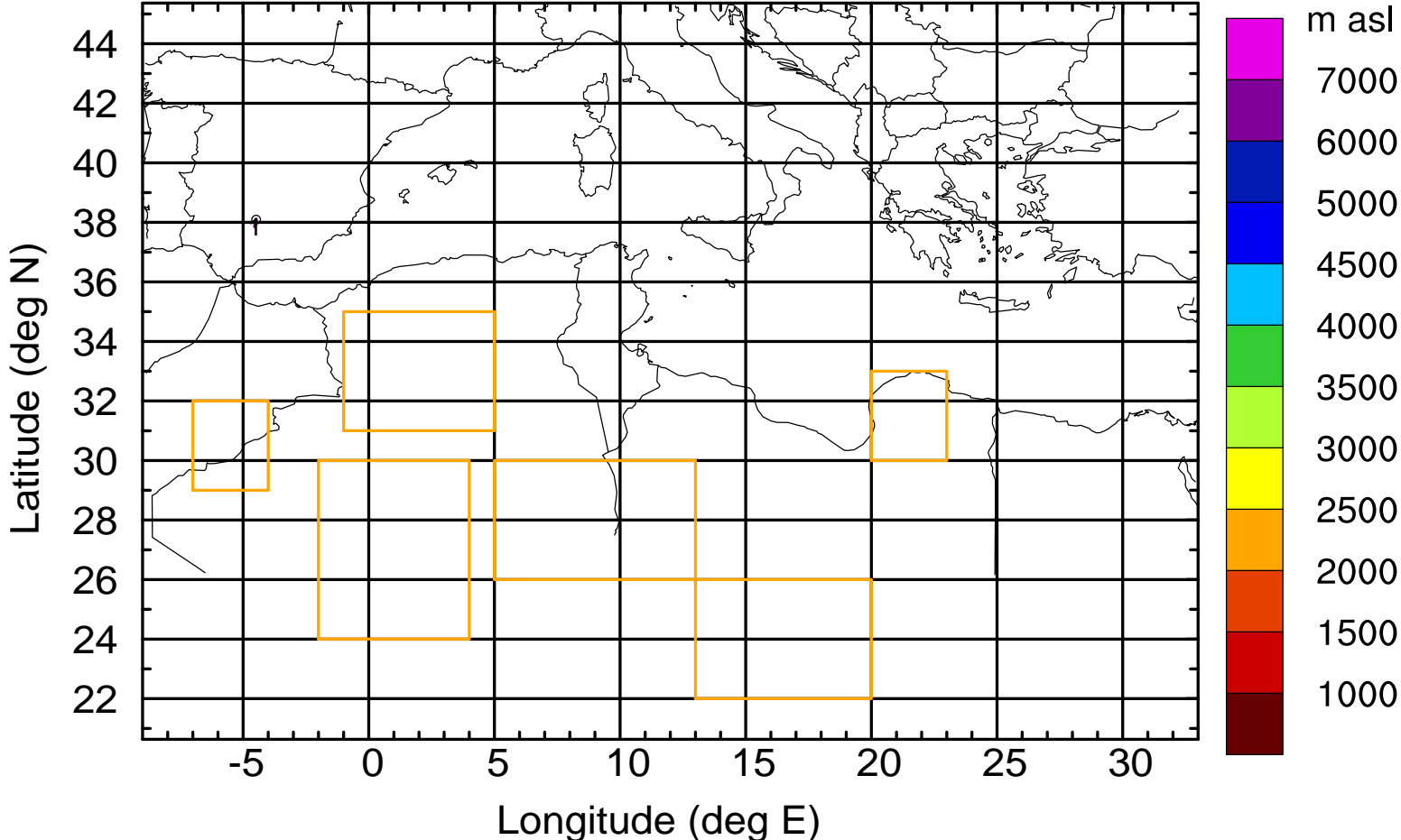
Level #15 of flight 170413a

BWD 20170413/10 -97H = 09/09 UTC



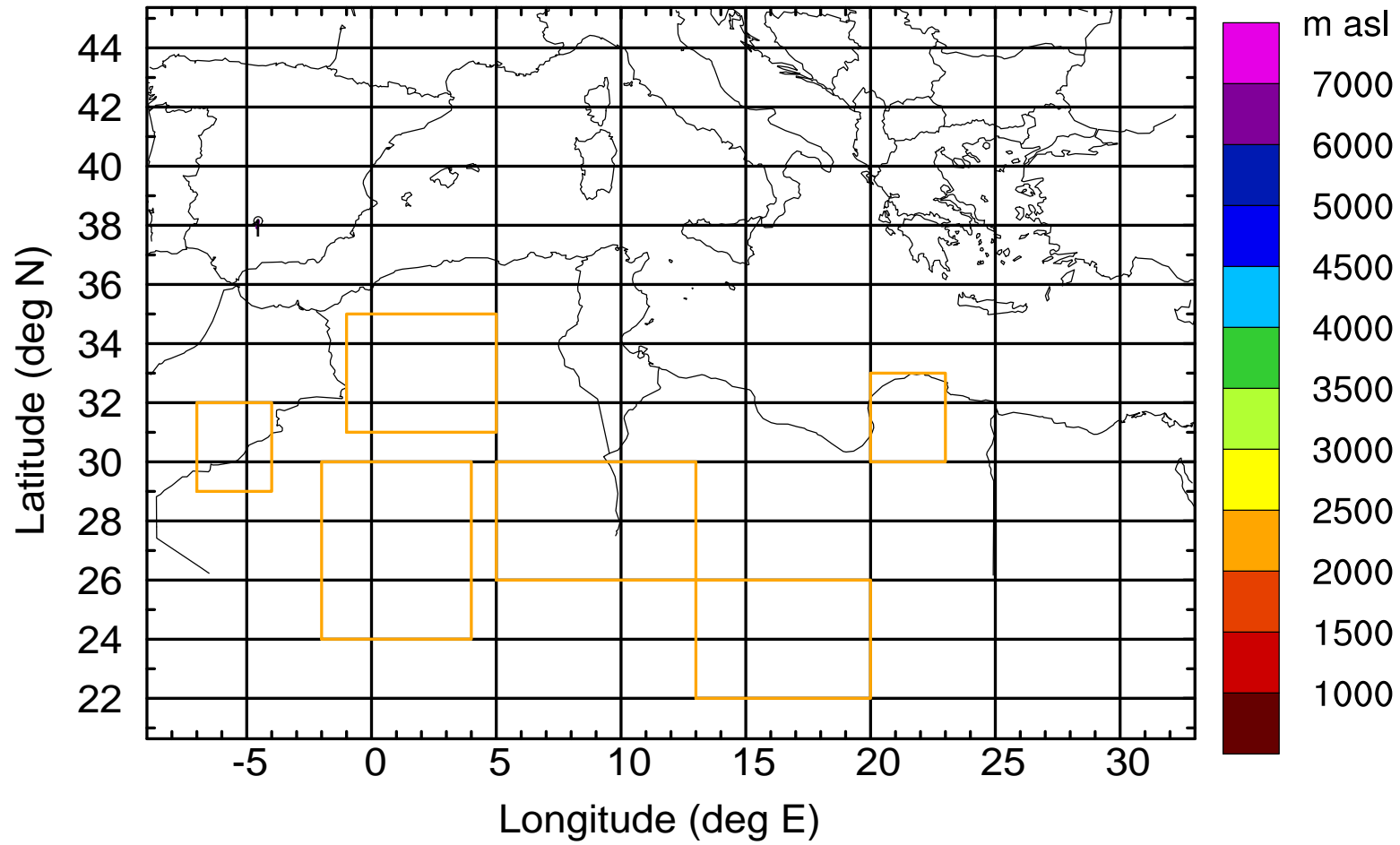
Level #15 of flight 170413a

BWD 20170413/10 -98H = 09/08 UTC



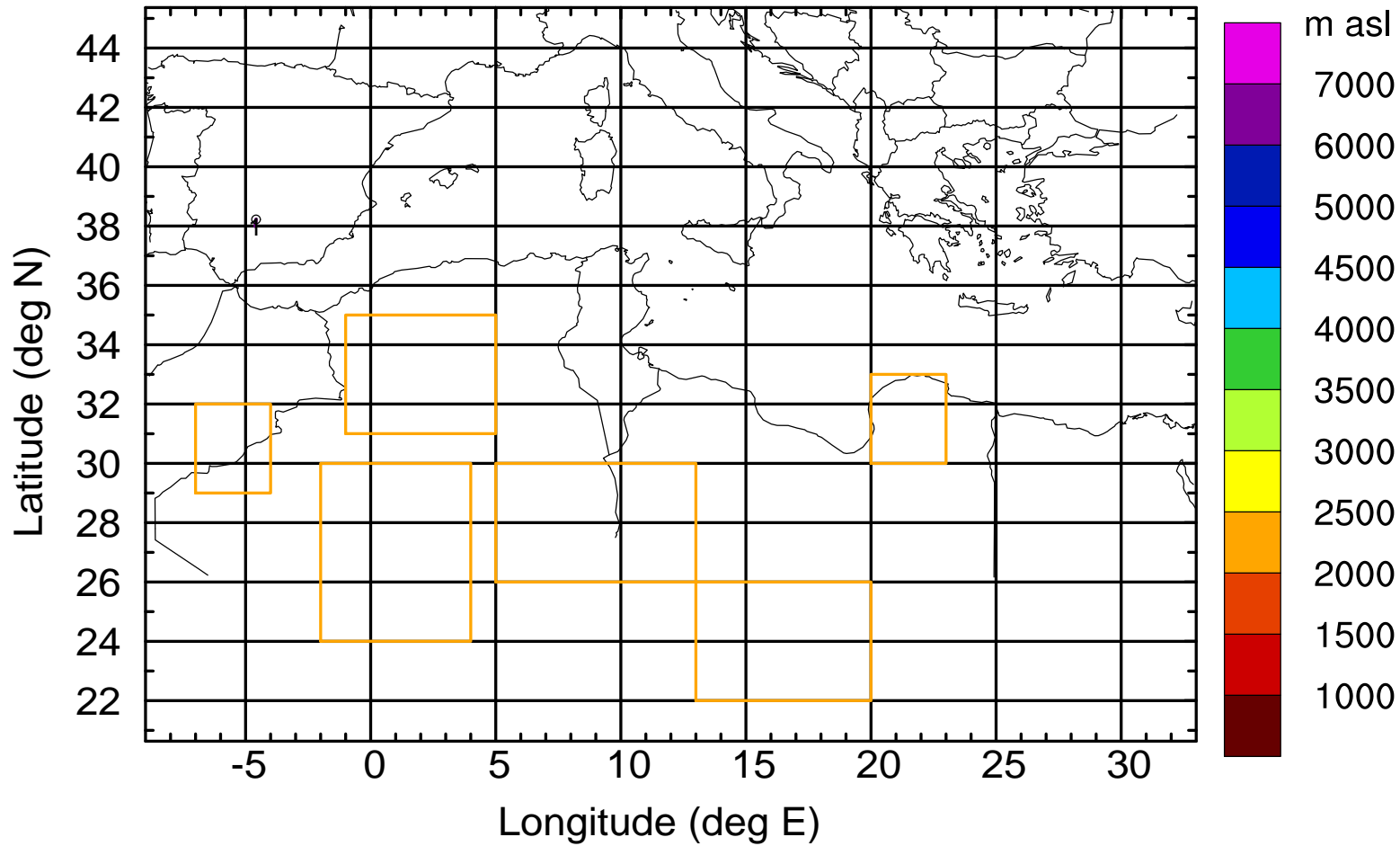
Level #15 of flight 170413a

BWD 20170413/10 -99H = 09/07 UTC



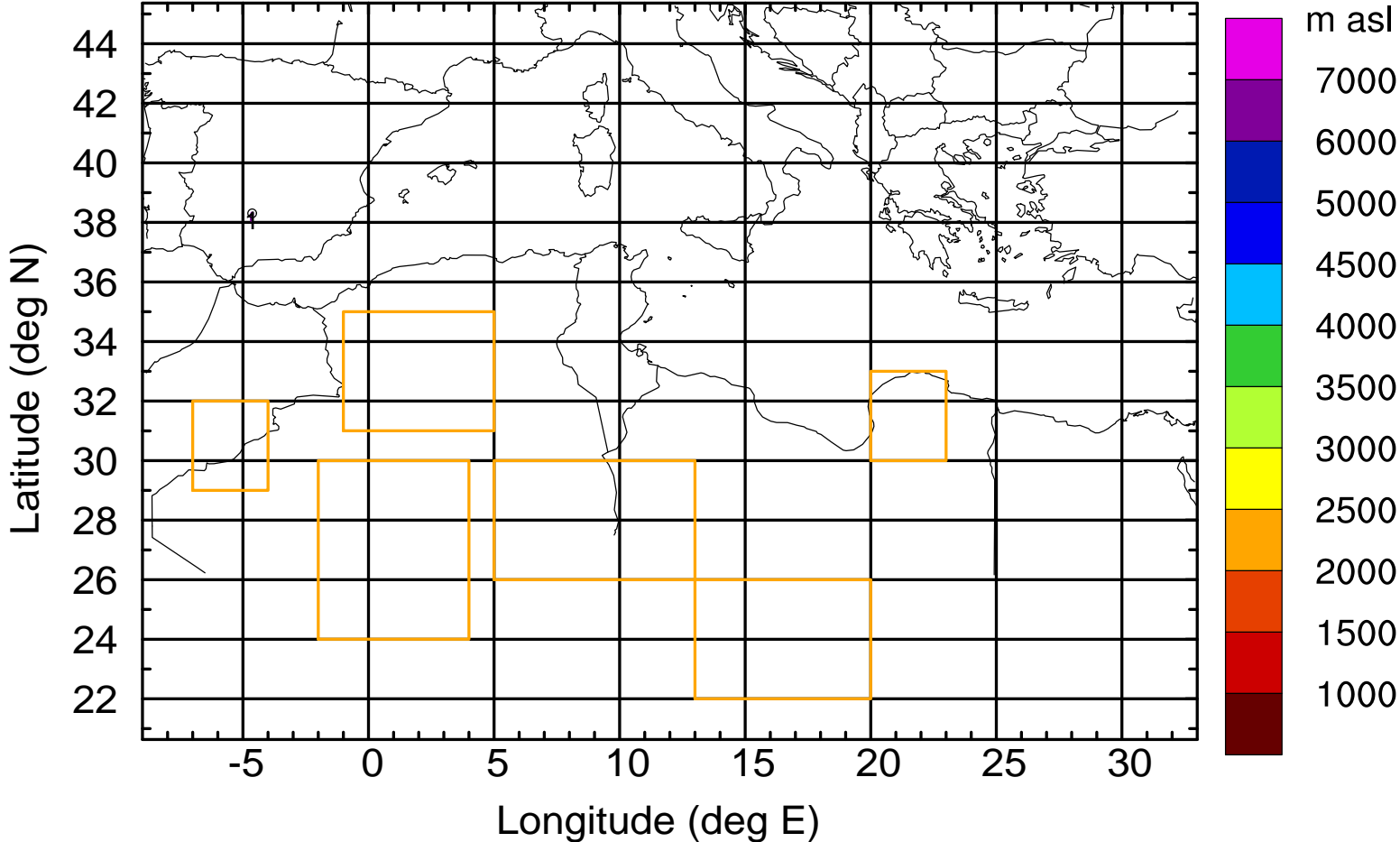
Level #15 of flight 170413a

BWD 20170413/10-100H = 09/06 UTC



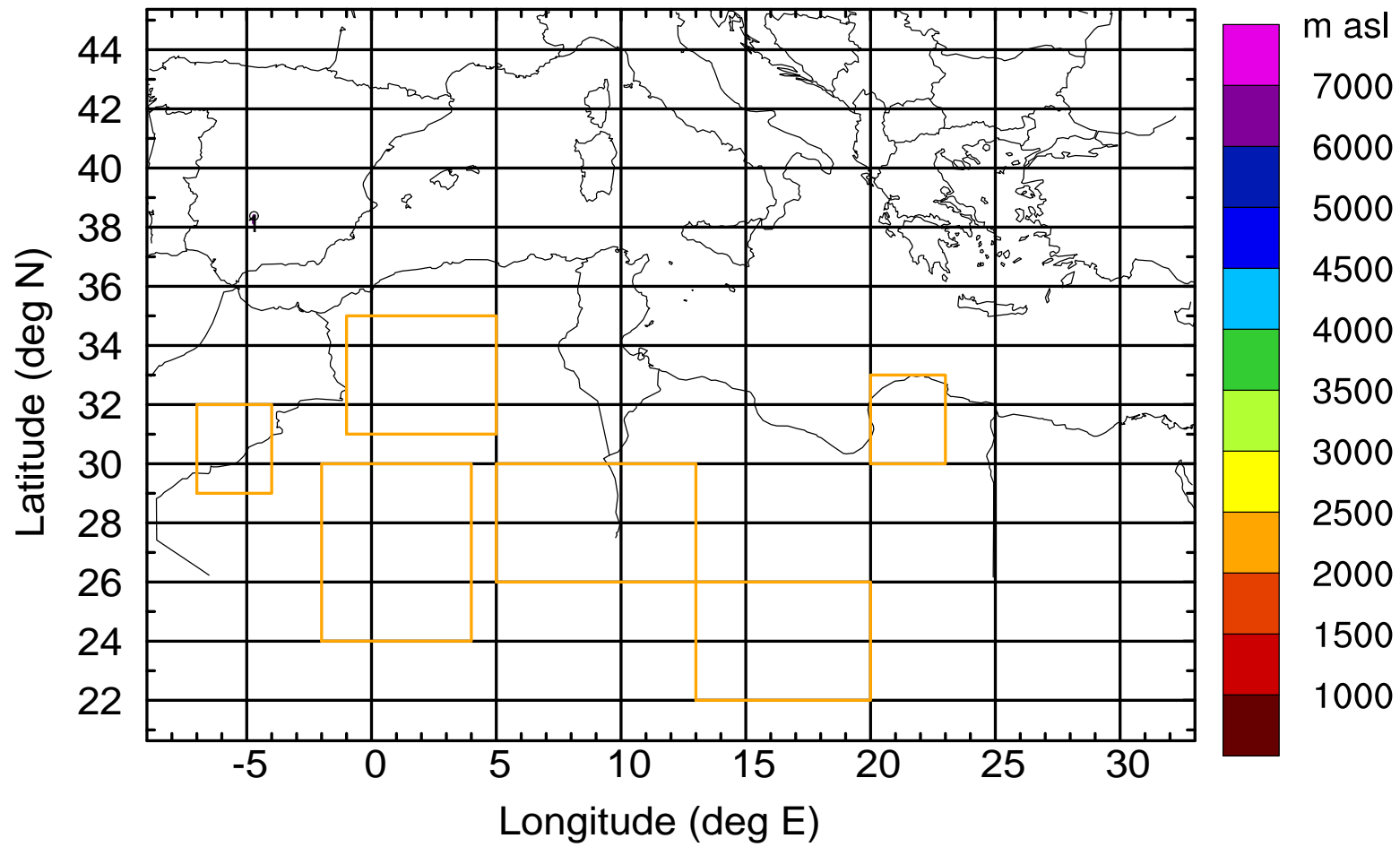
Level #15 of flight 170413a

BWD 20170413/10-101H = 09/05 UTC



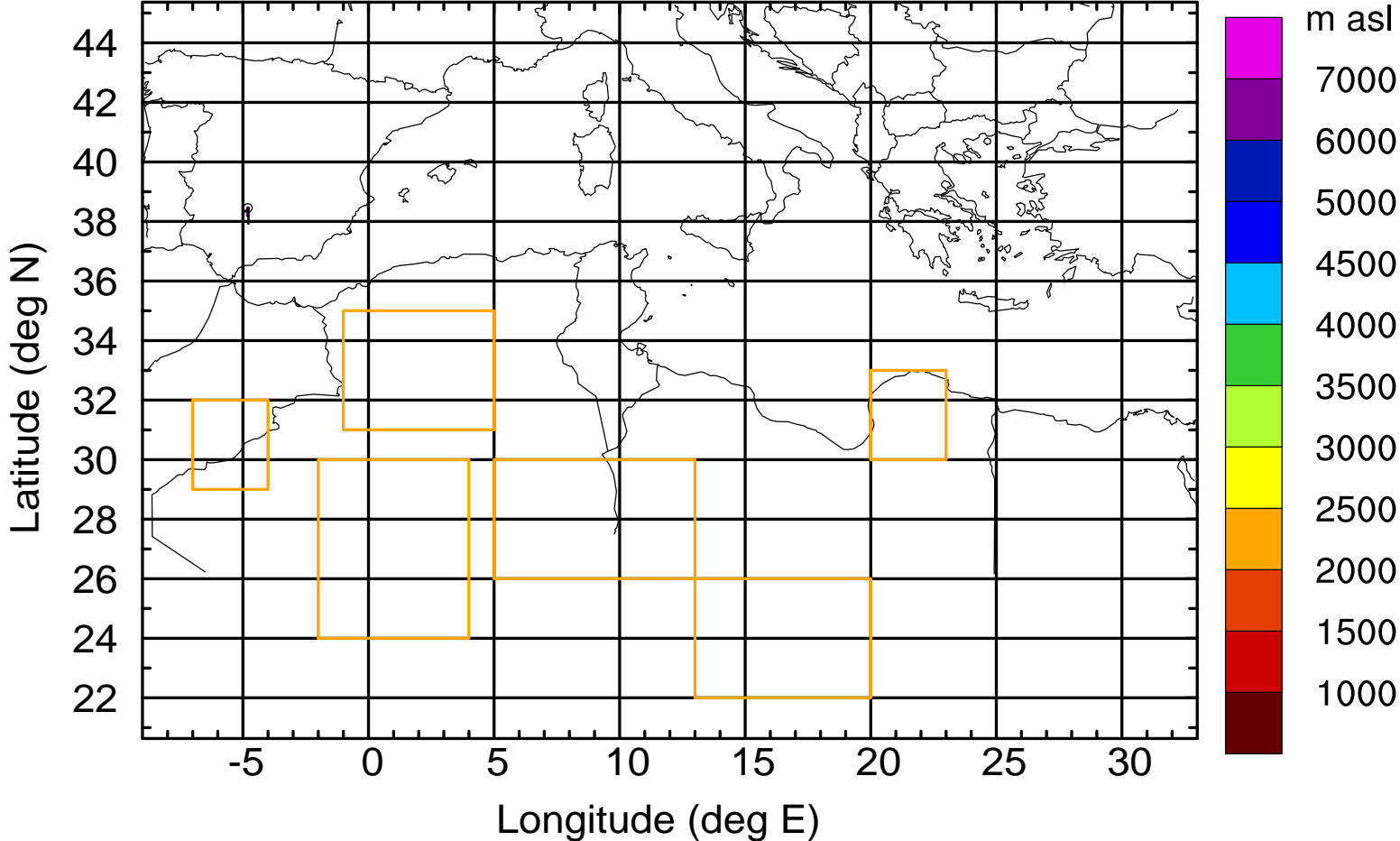
Level #15 of flight 170413a

BWD 20170413/10-102H = 09/04 UTC



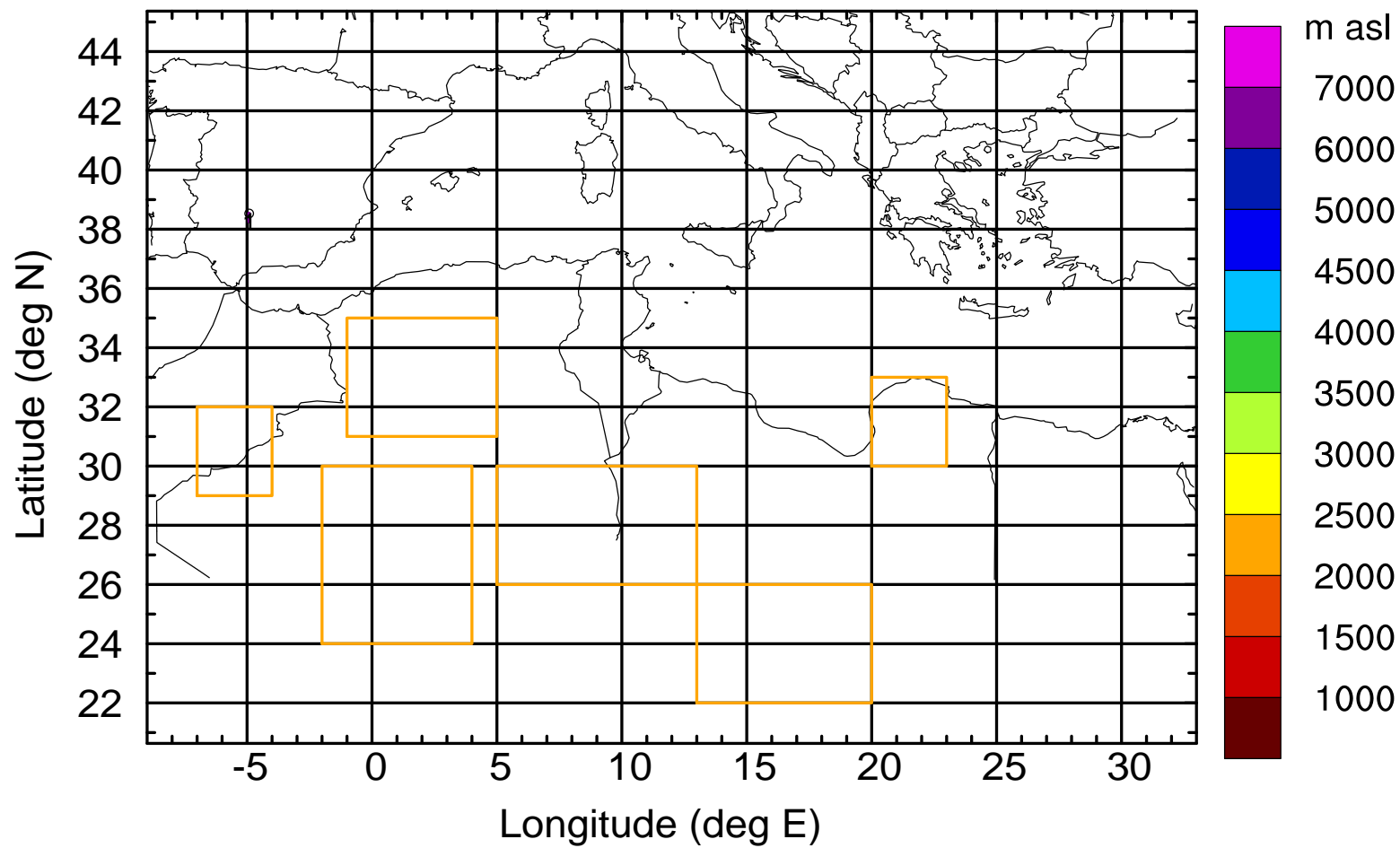
Level #15 of flight 170413a

BWD 20170413/10-103H = 09/03 UTC



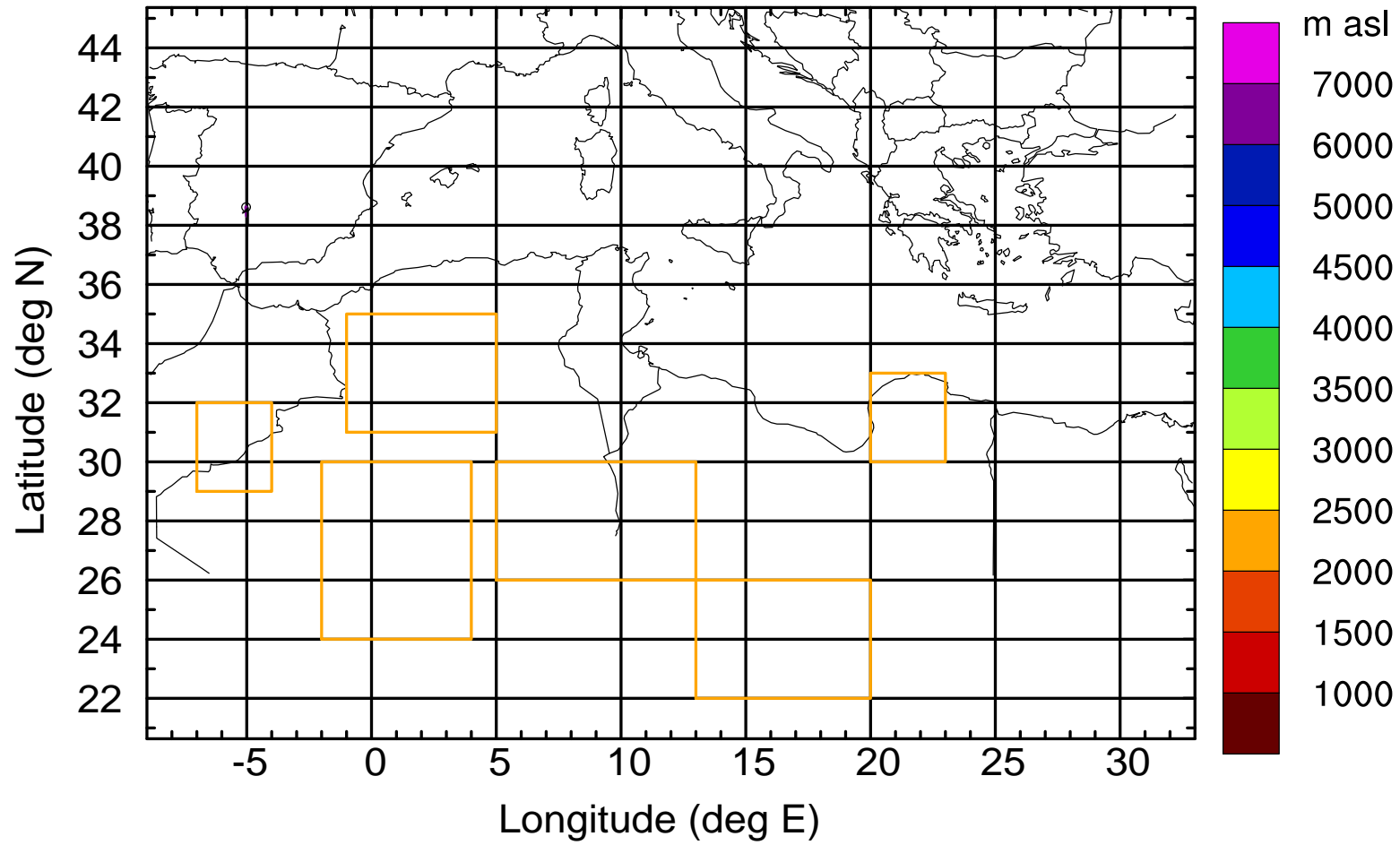
Level #15 of flight 170413a

BWD 20170413/10-104H = 09/02 UTC



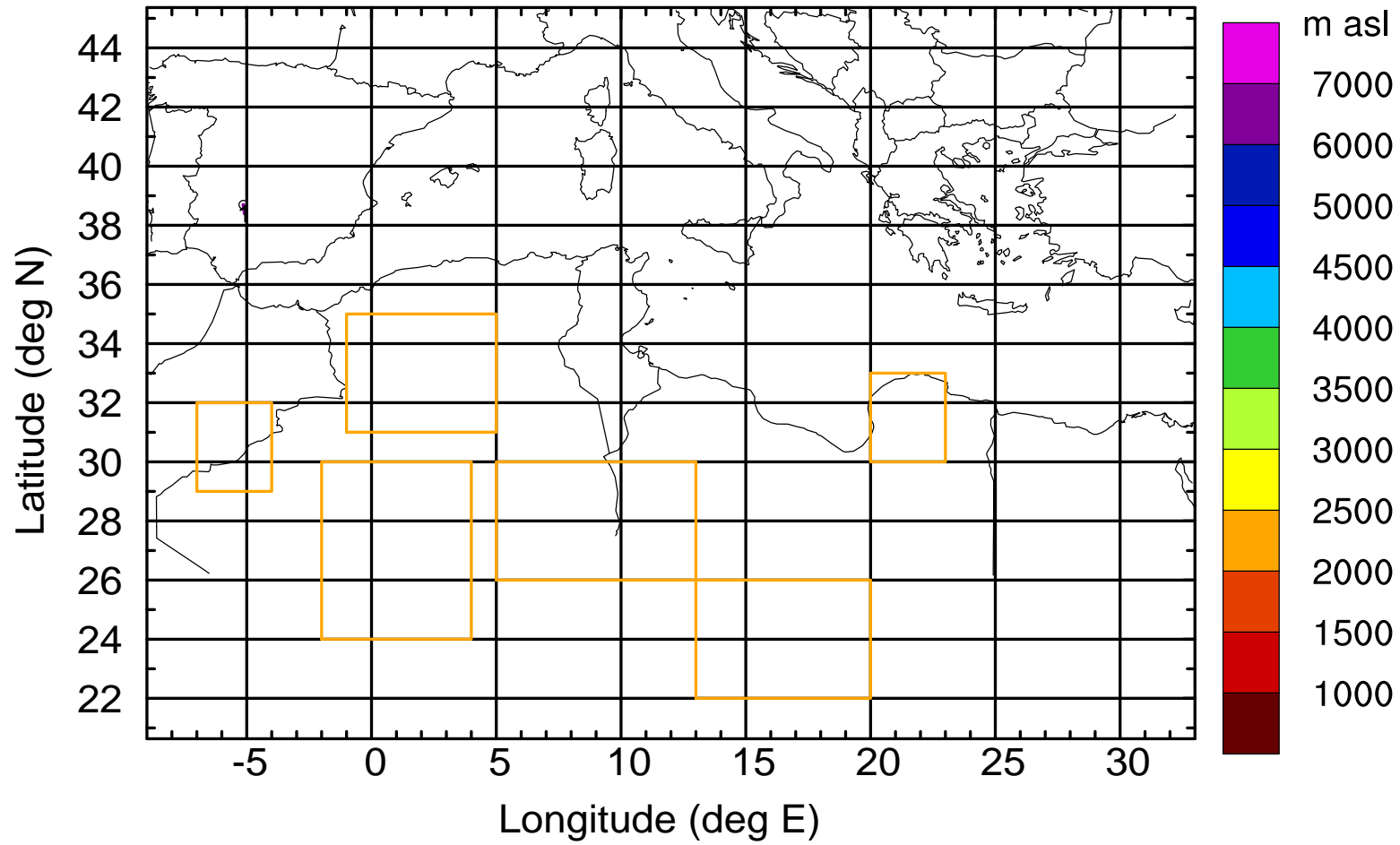
Level #15 of flight 170413a

BWD 20170413/10-105H = 09/01 UTC



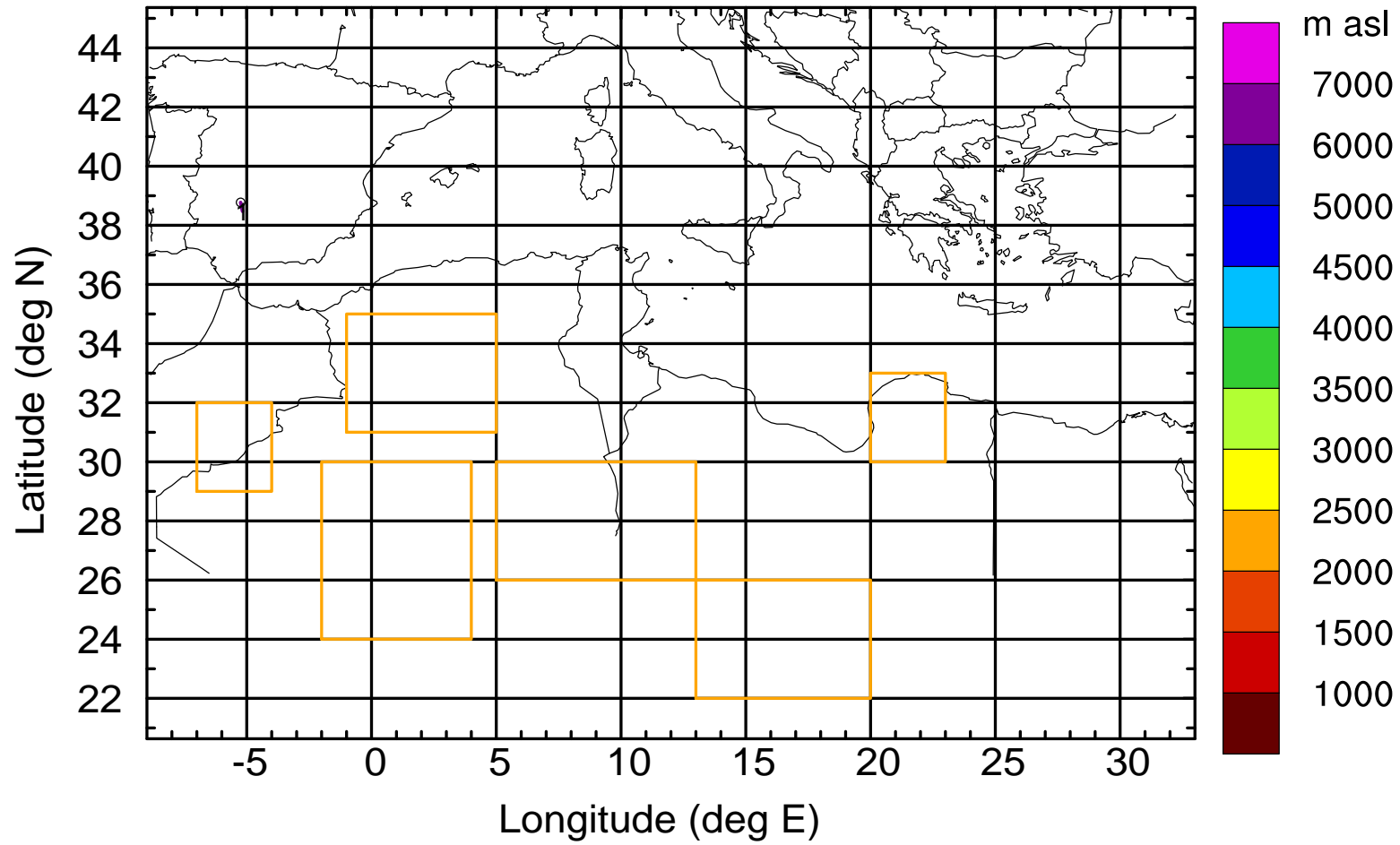
Level #15 of flight 170413a

BWD 20170413/10-106H = 09/00 UTC



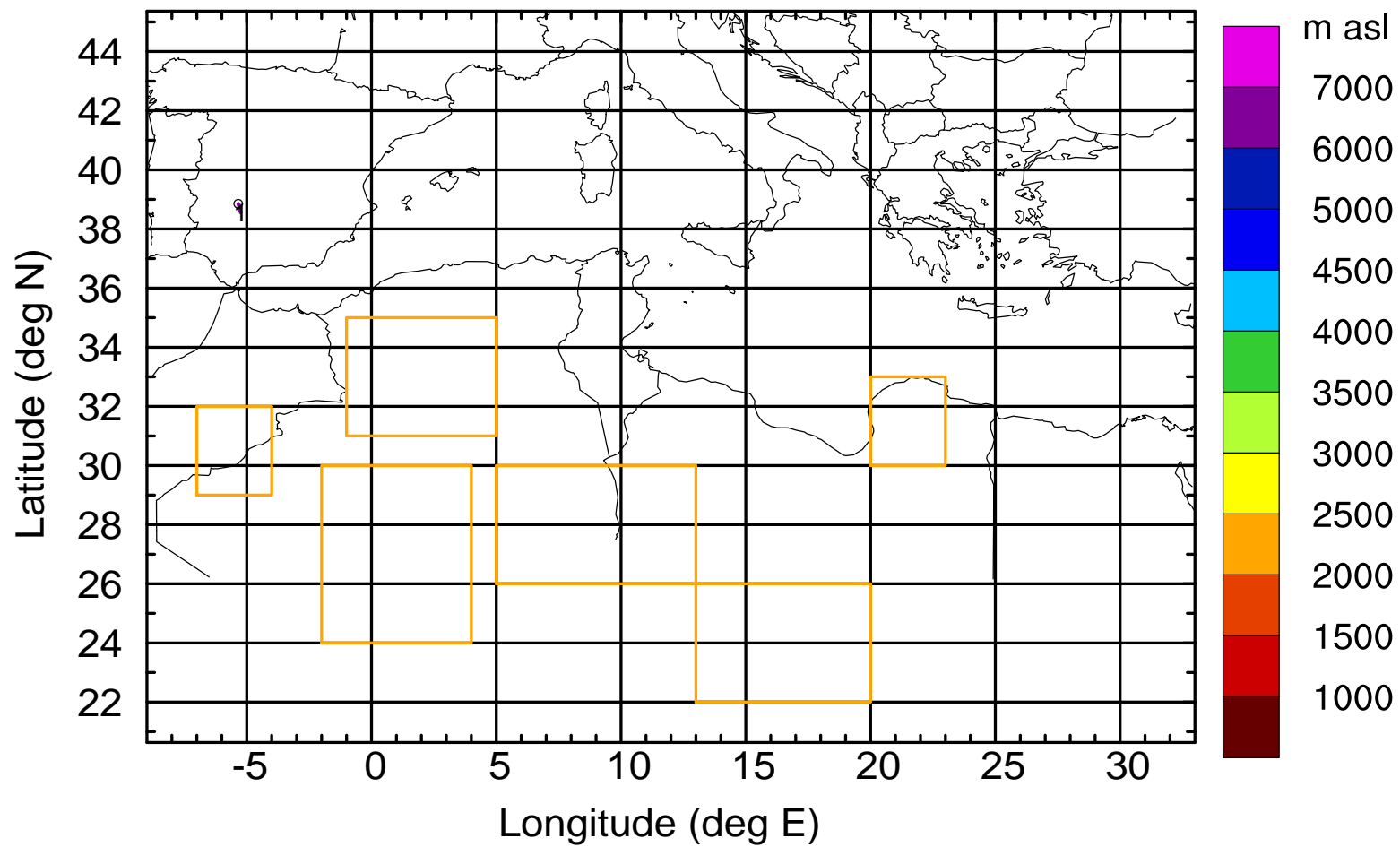
Level #15 of flight 170413a

BWD 20170413/10-107H = 08/23 UTC



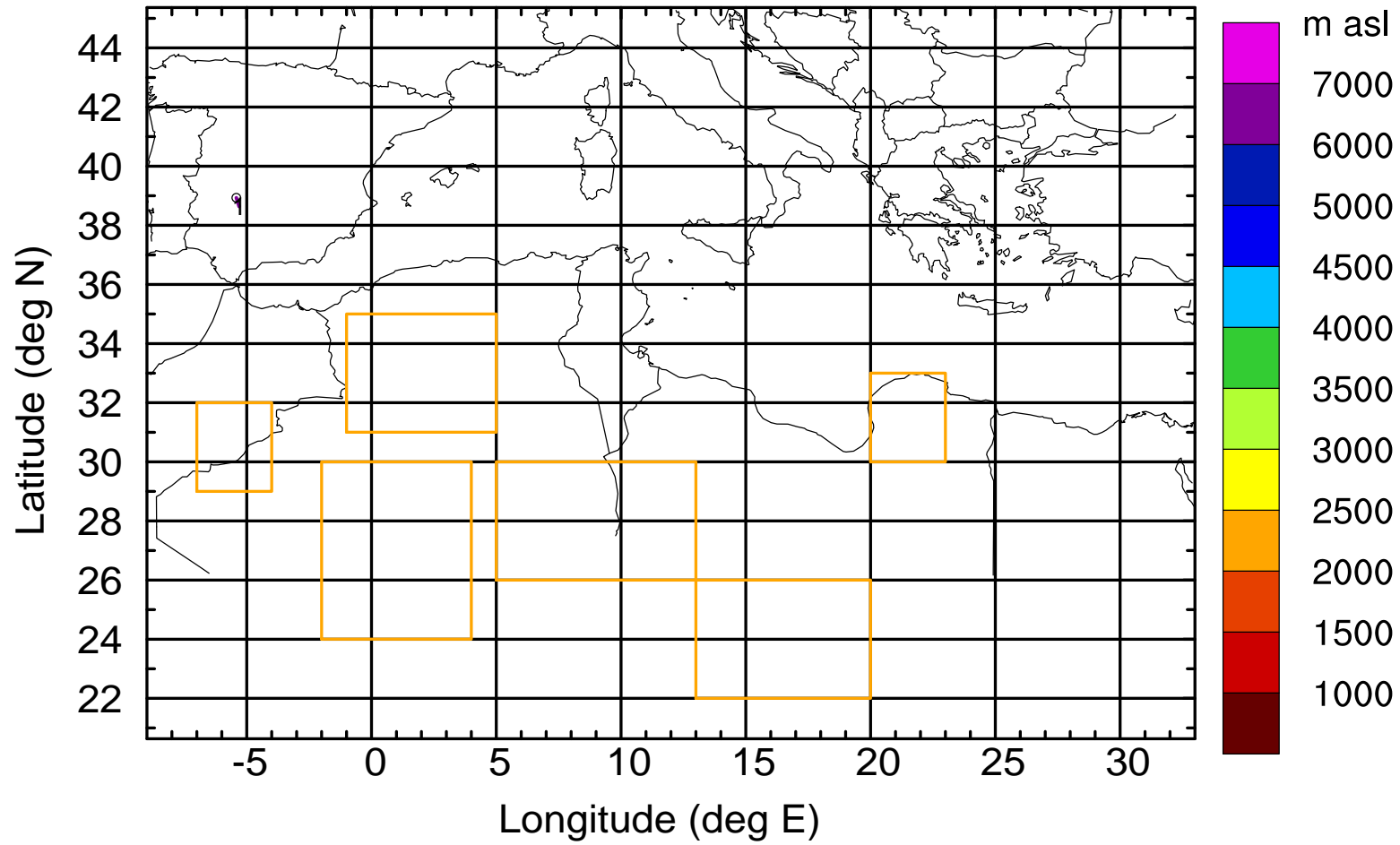
Level #15 of flight 170413a

BWD 20170413/10-108H = 08/22 UTC



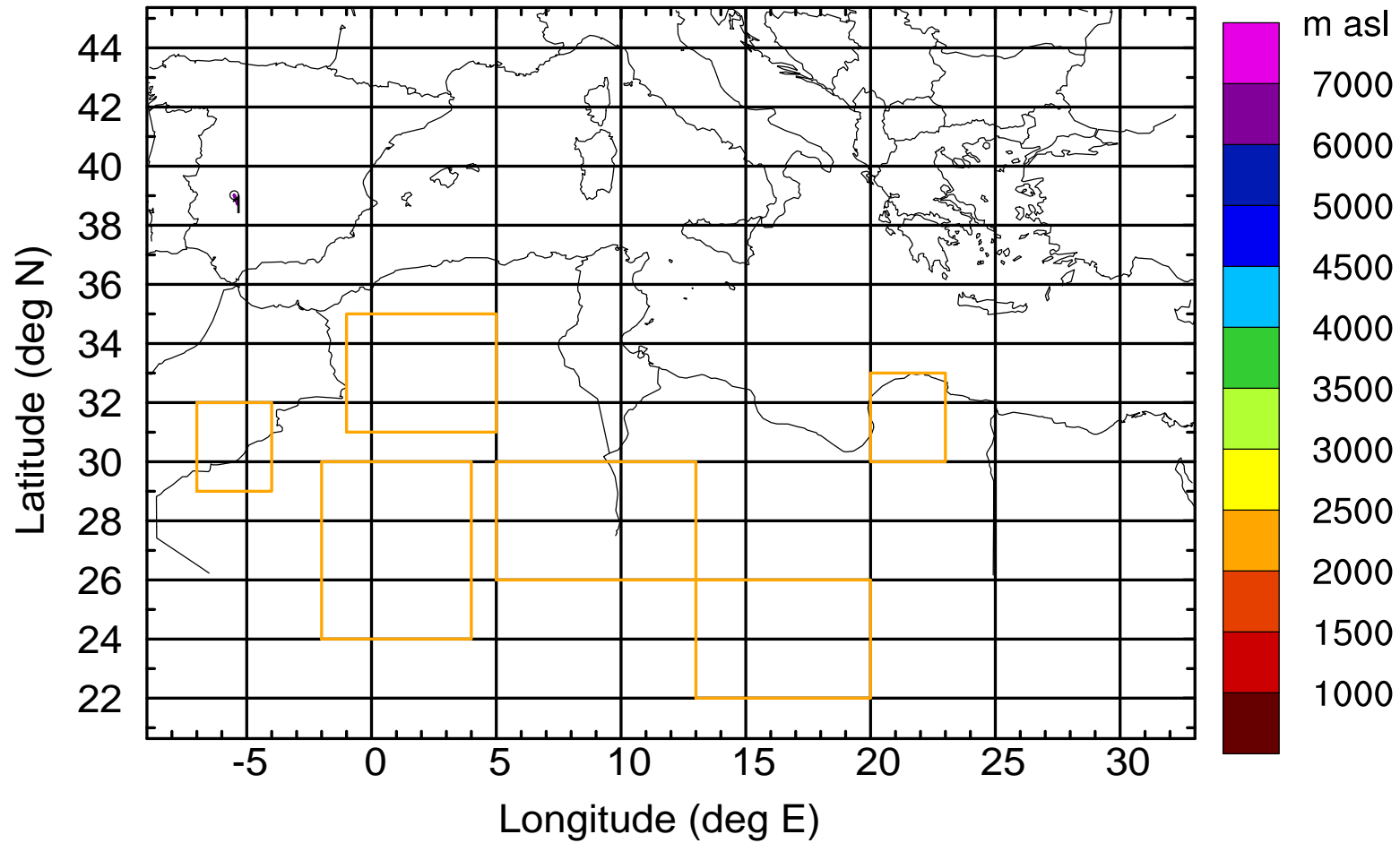
Level #15 of flight 170413a

BWD 20170413/10-109H = 08/21 UTC



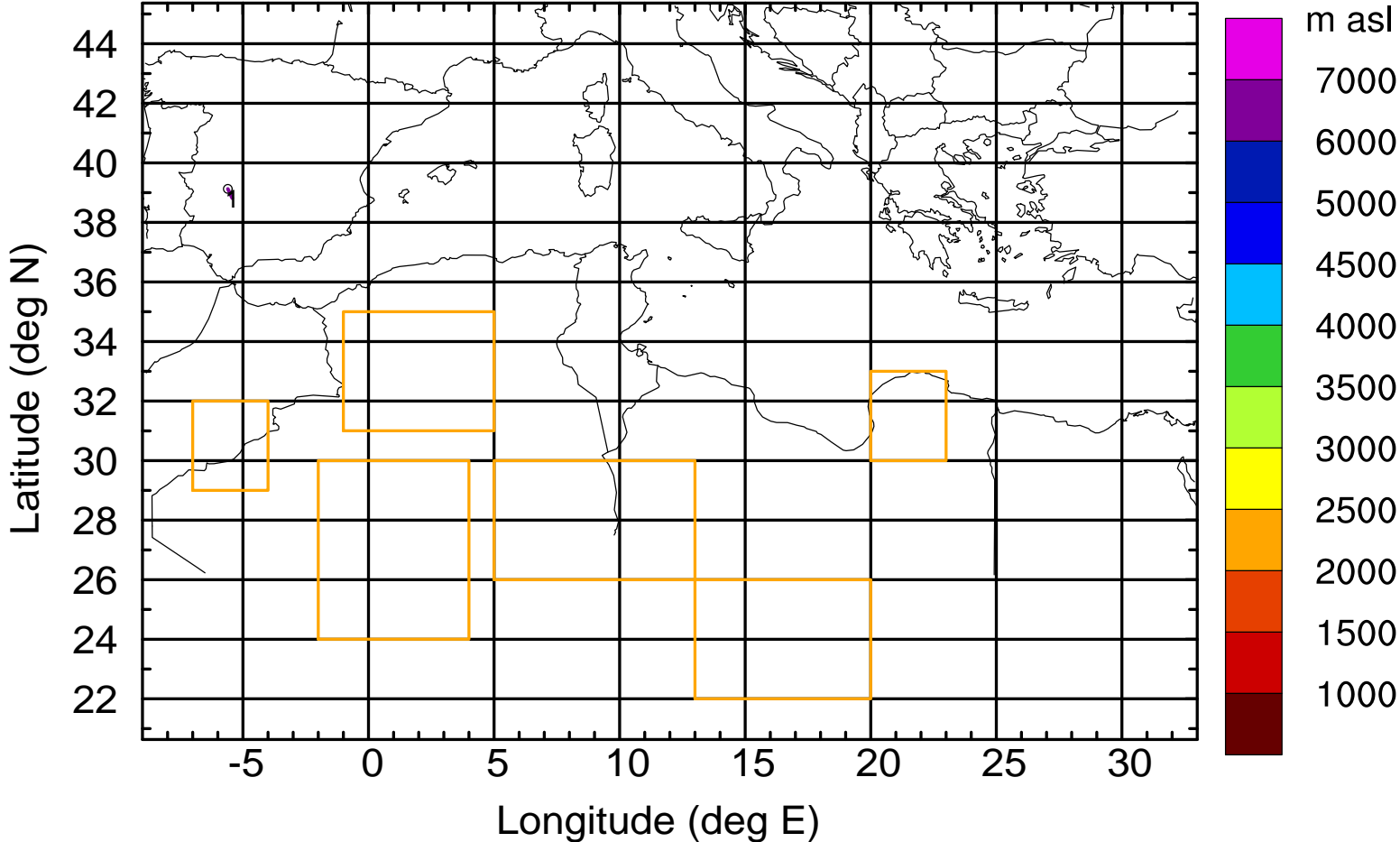
Level #15 of flight 170413a

BWD 20170413/10-110H = 08/20 UTC



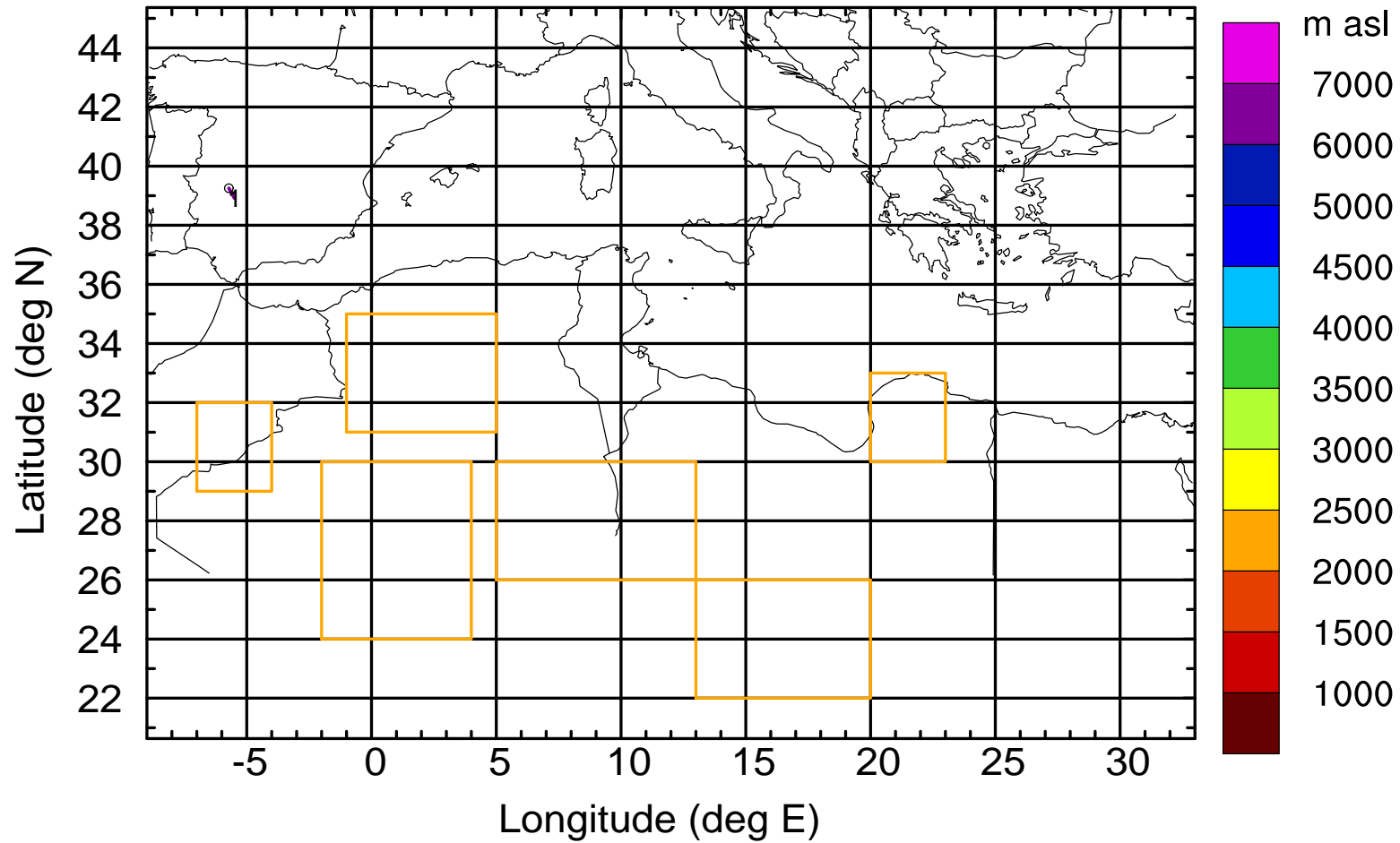
Level #15 of flight 170413a

BWD 20170413/10-111H = 08/19 UTC



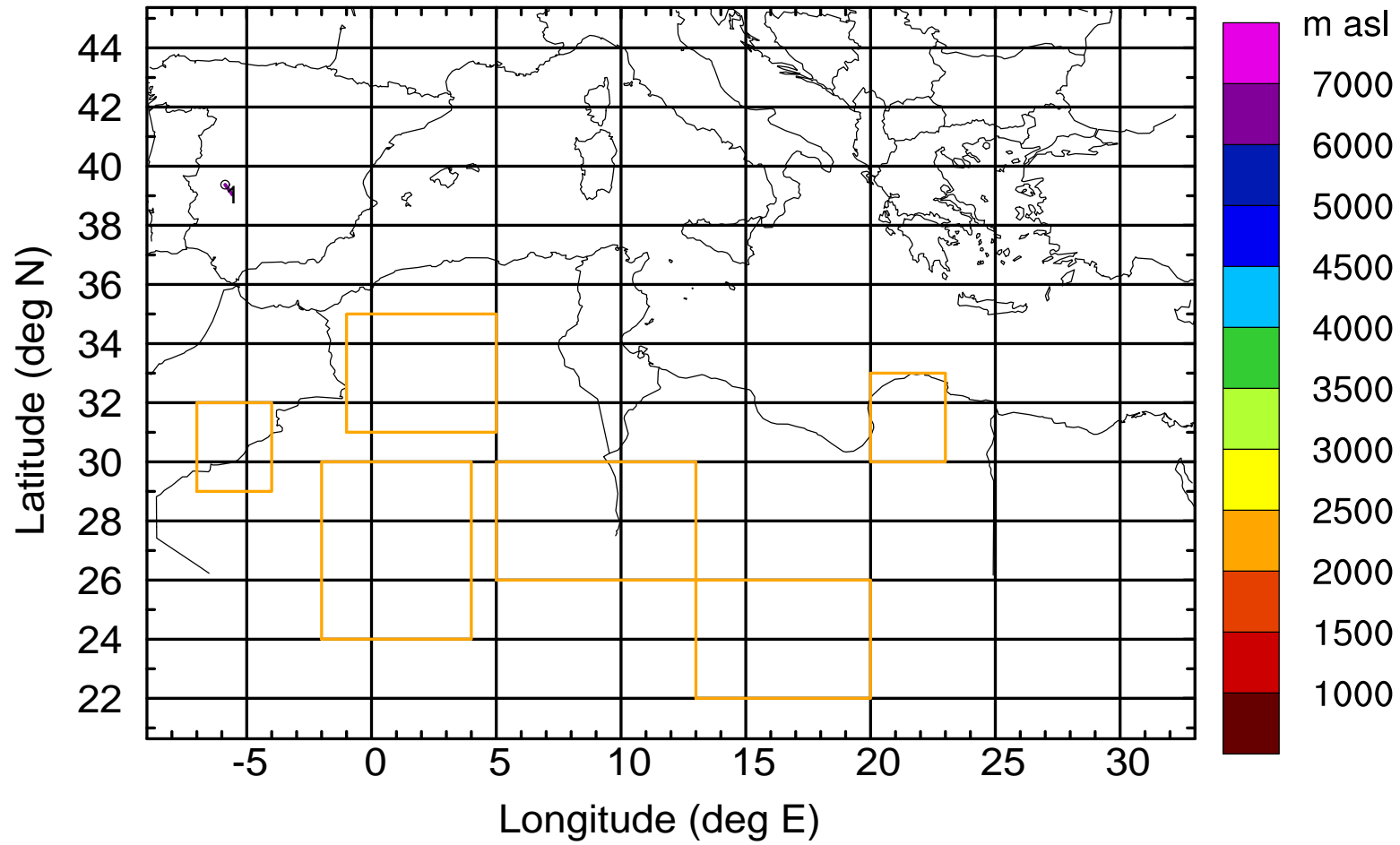
Level #15 of flight 170413a

BWD 20170413/10-112H = 08/18 UTC



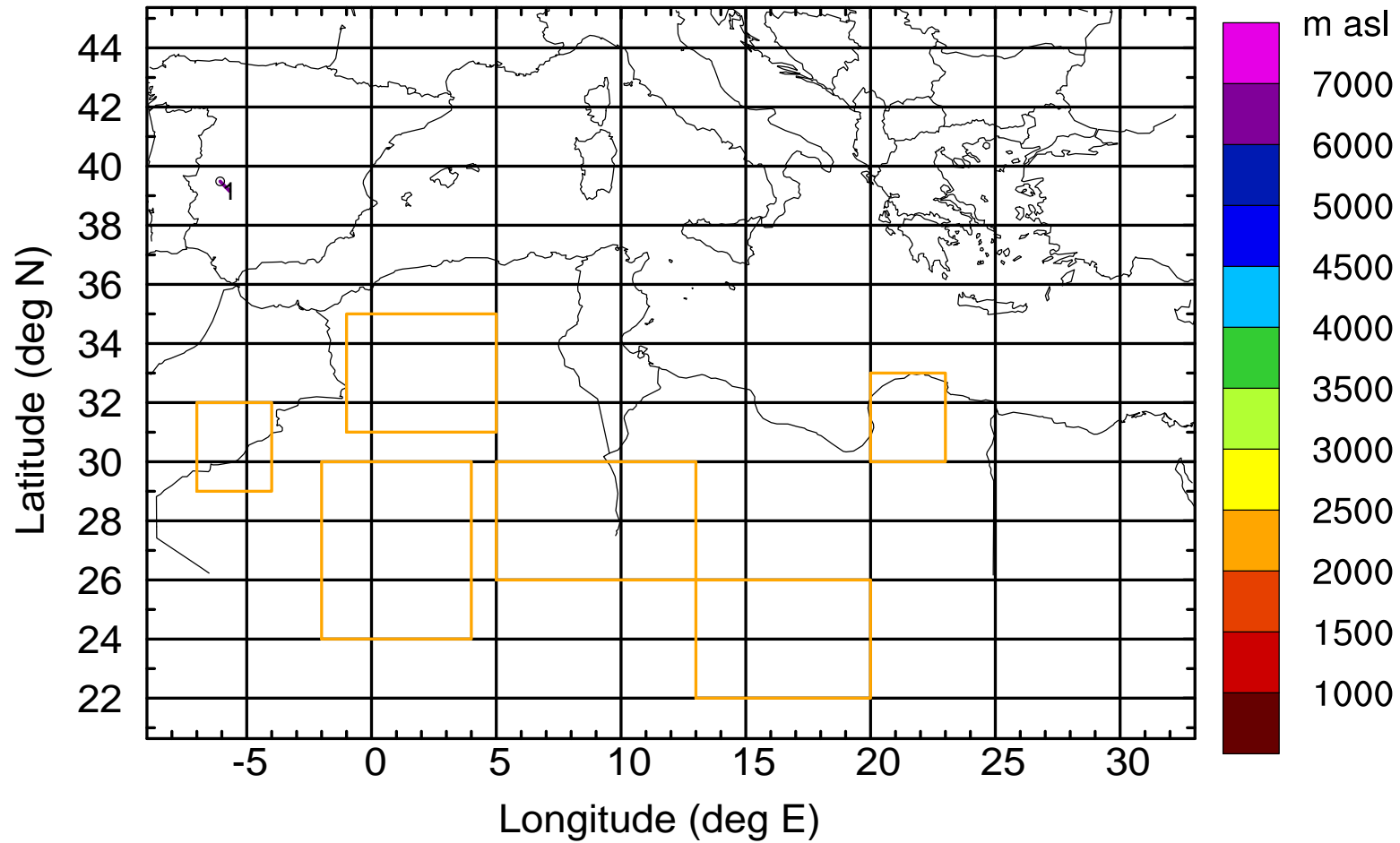
Level #15 of flight 170413a

BWD 20170413/10-113H = 08/17 UTC



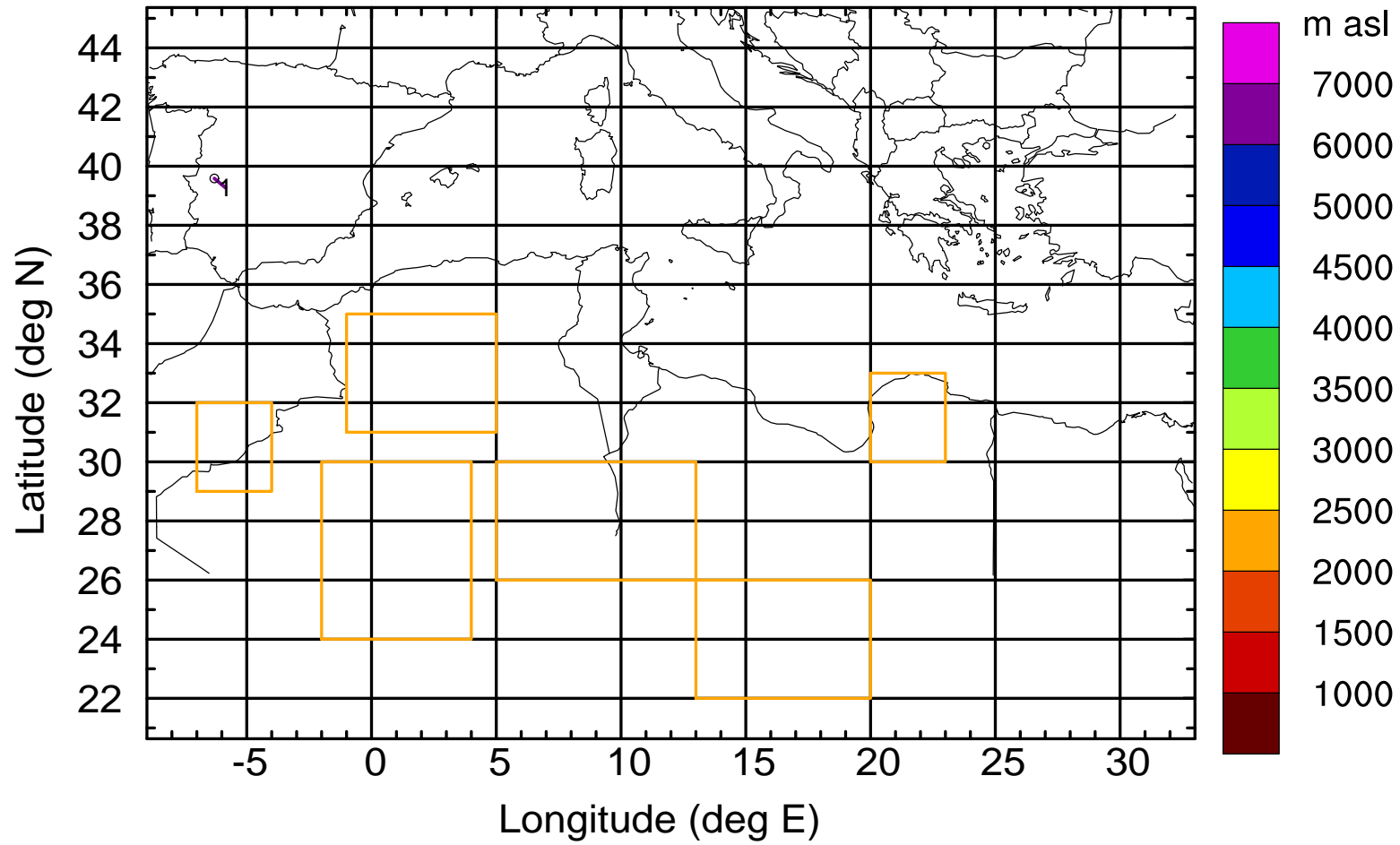
Level #15 of flight 170413a

BWD 20170413/10-114H = 08/16 UTC



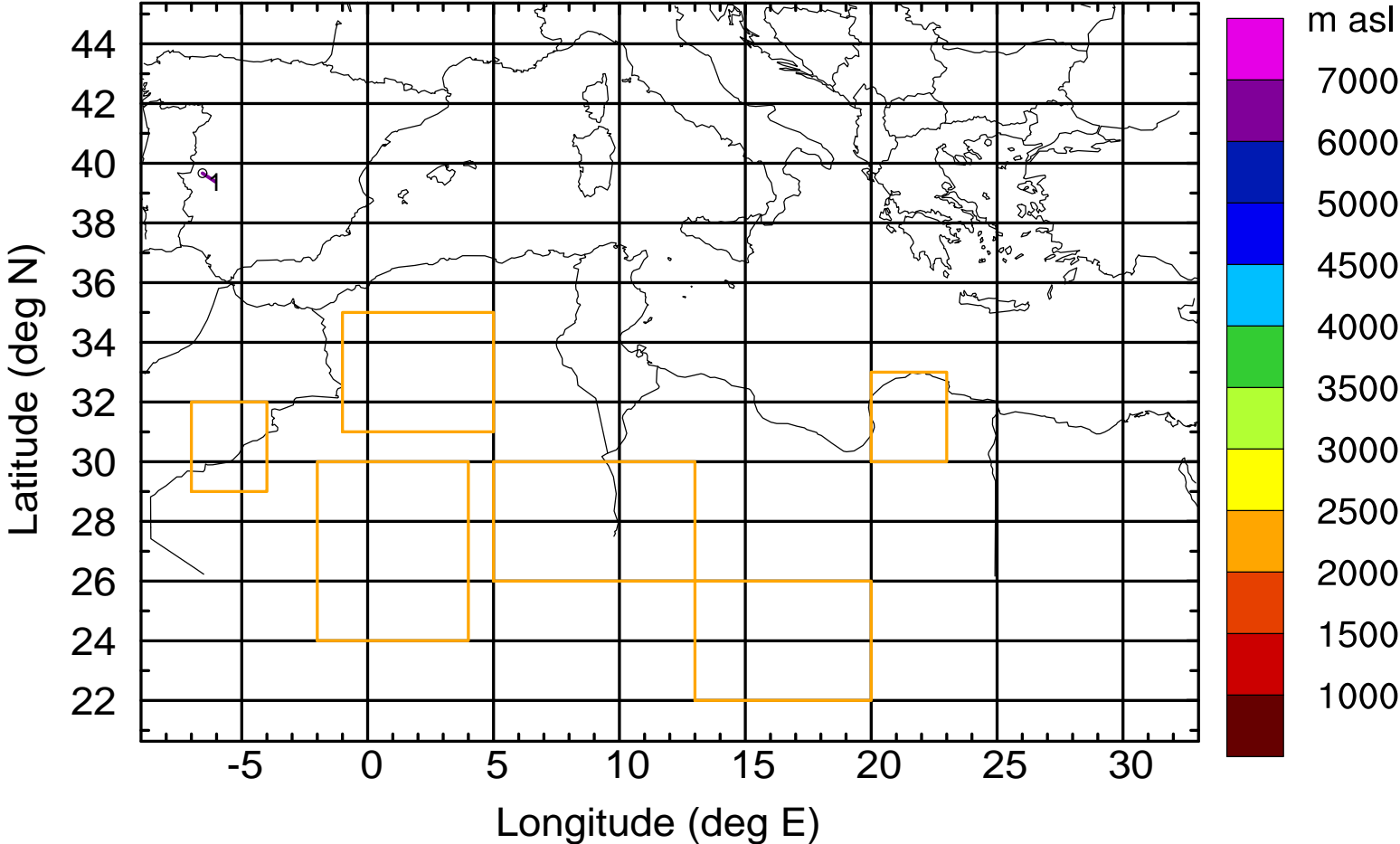
Level #15 of flight 170413a

BWD 20170413/10-115H = 08/15 UTC



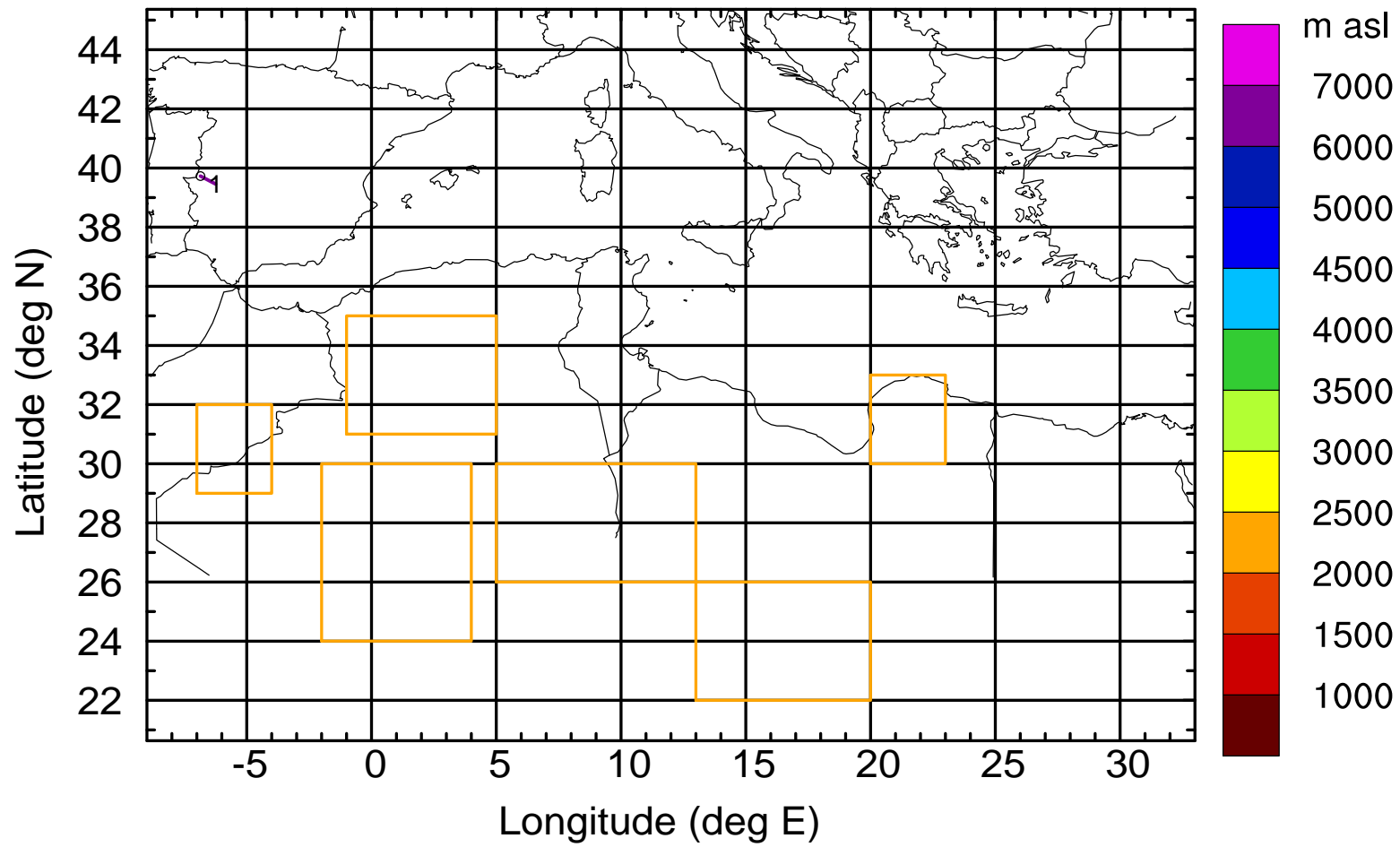
Level #15 of flight 170413a

BWD 20170413/10-116H = 08/14 UTC



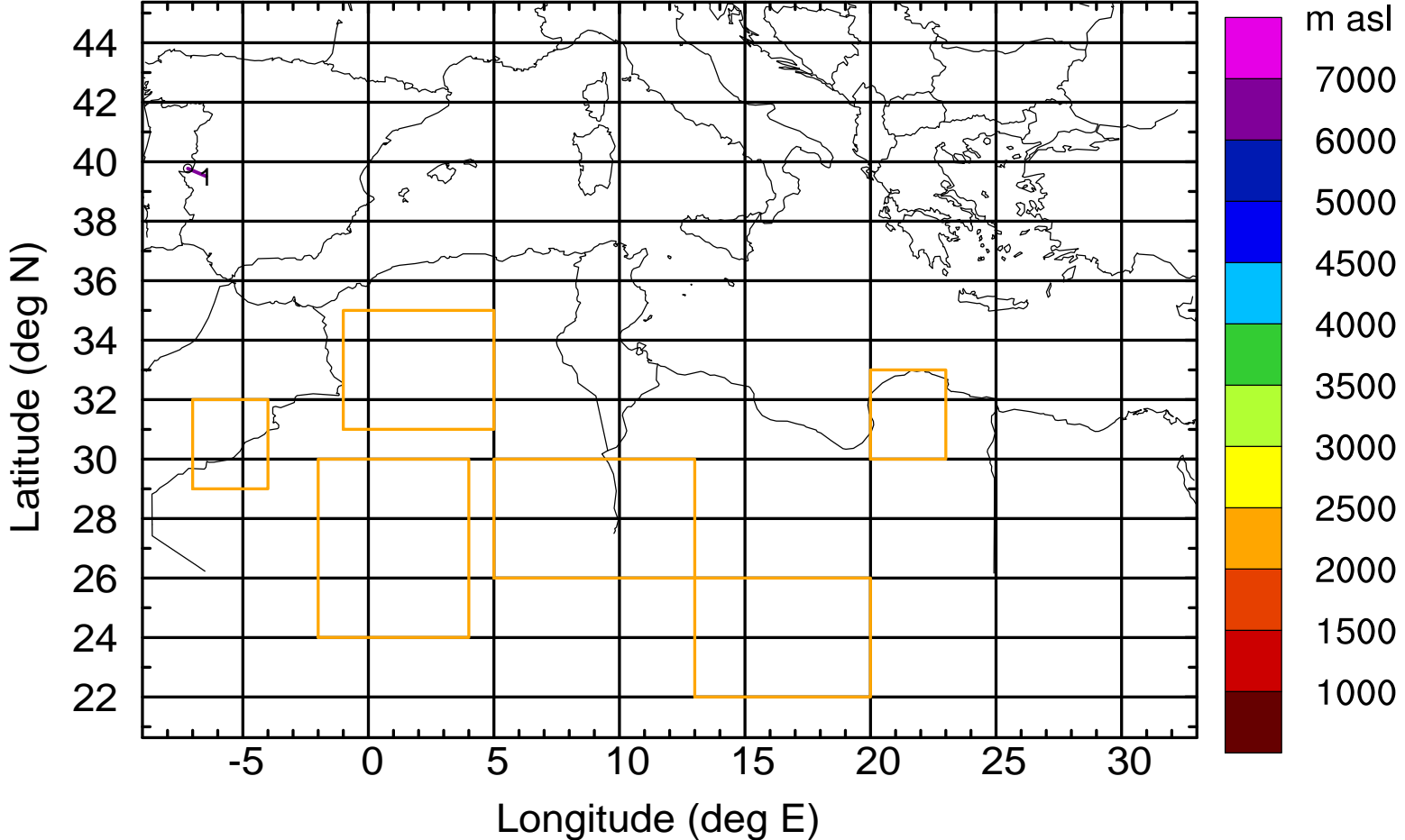
Level #15 of flight 170413a

BWD 20170413/10-117H = 08/13 UTC



Level #15 of flight 170413a

BWD 20170413/10-118H = 08/12 UTC



Level #15 of flight 170413a

BWD 20170413/10-119H = 08/11 UTC

