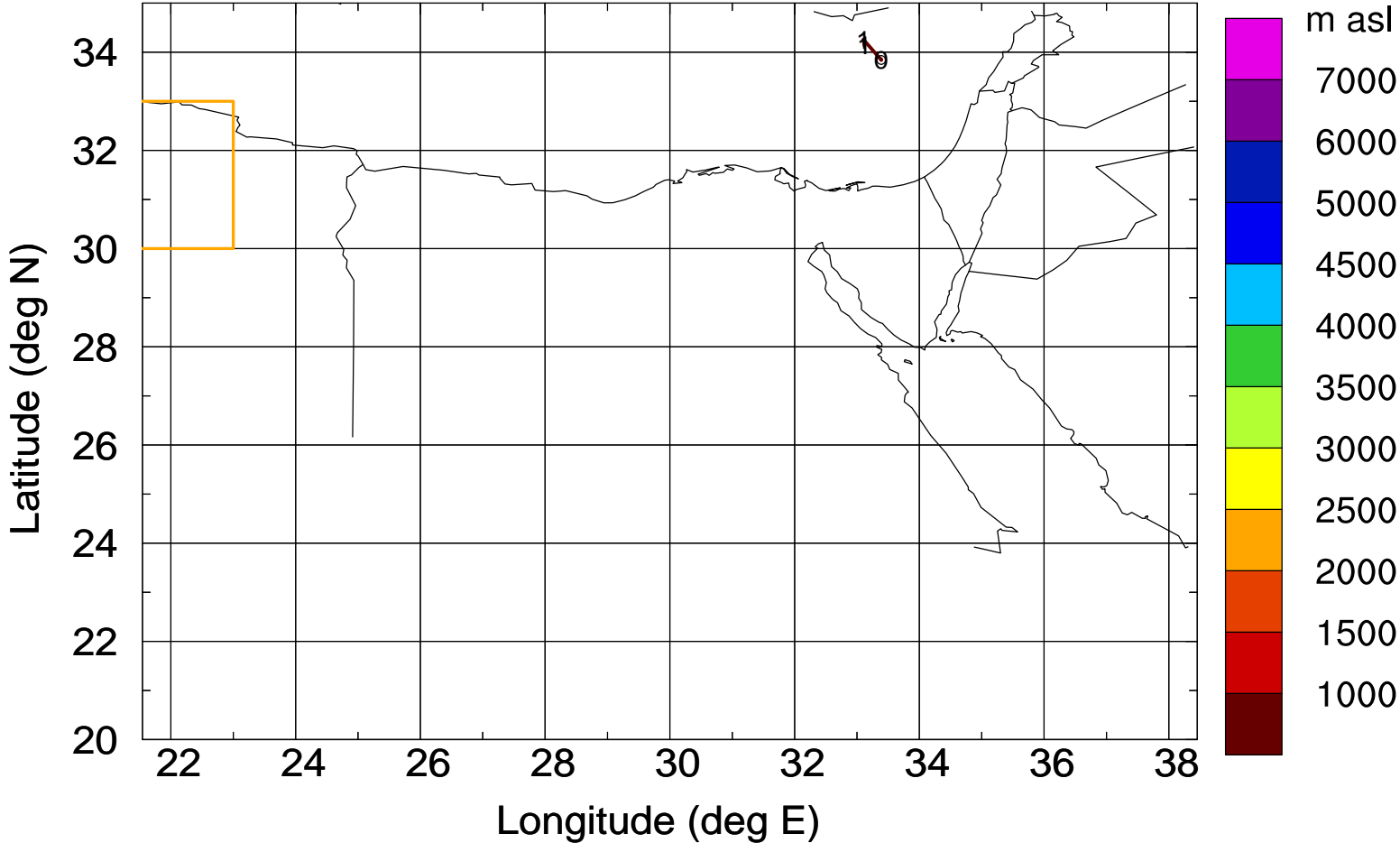


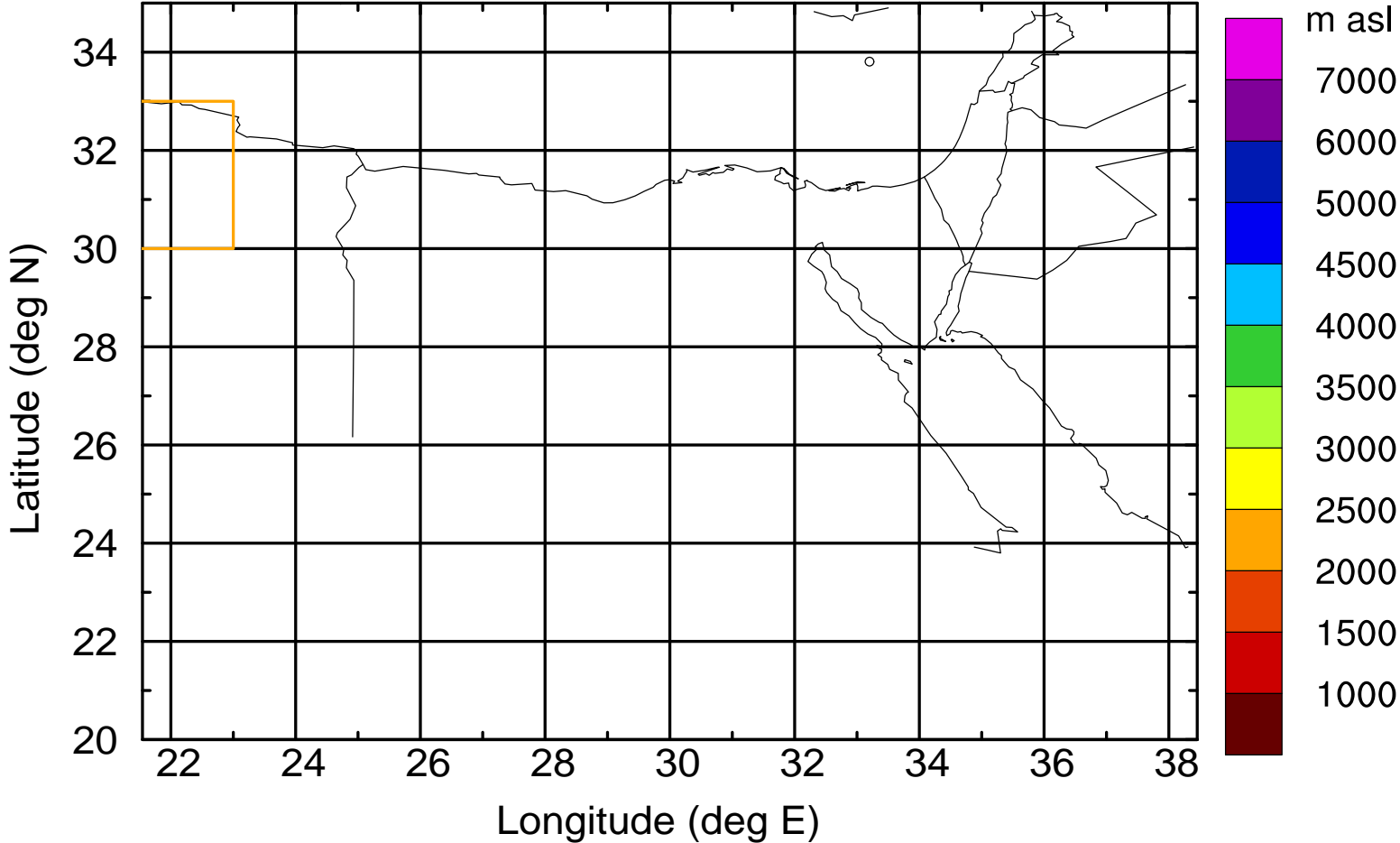
Level #12 of flight 170413a

Flight trajectory



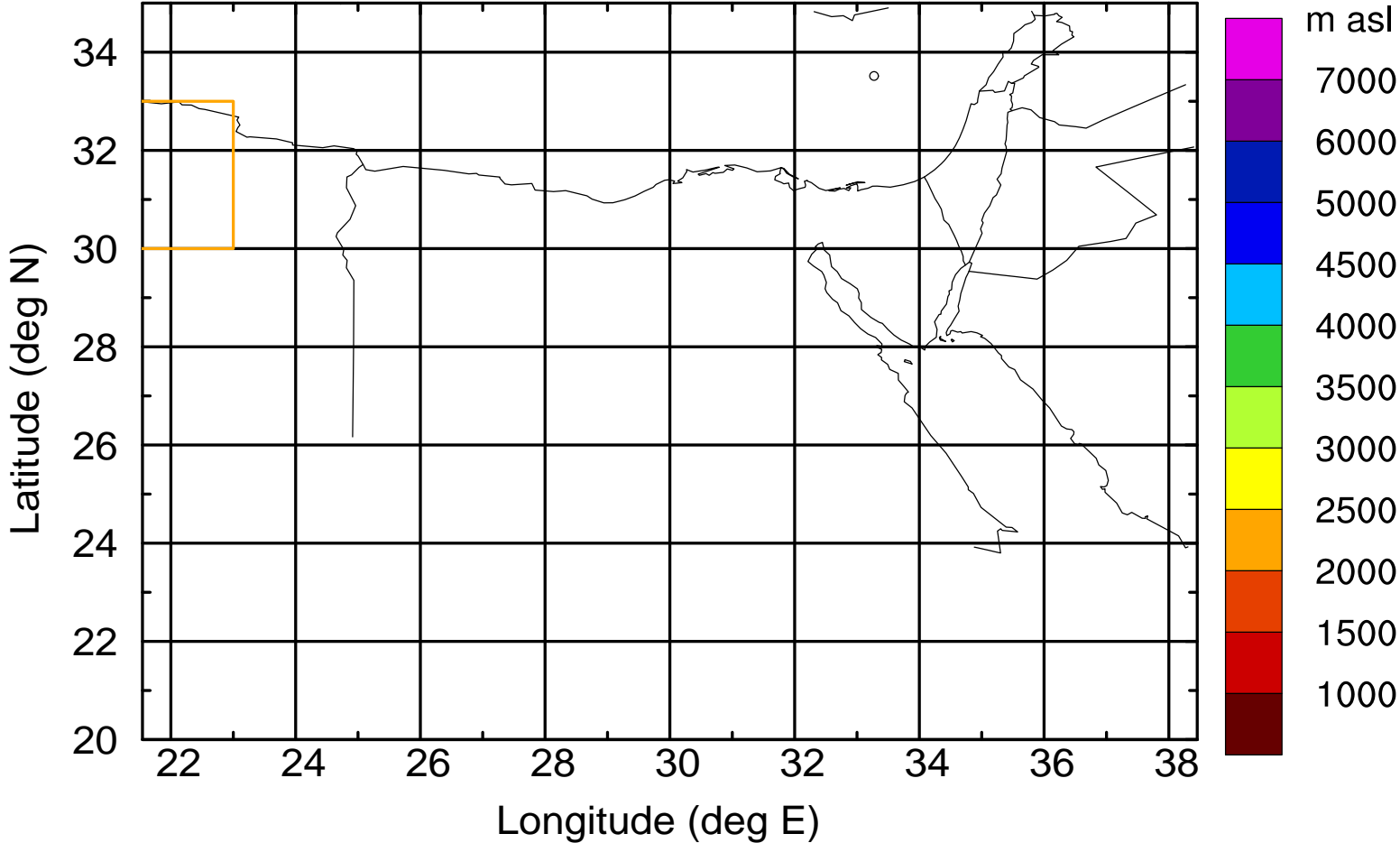
Level #12 of flight 170413a

Flight trajectory



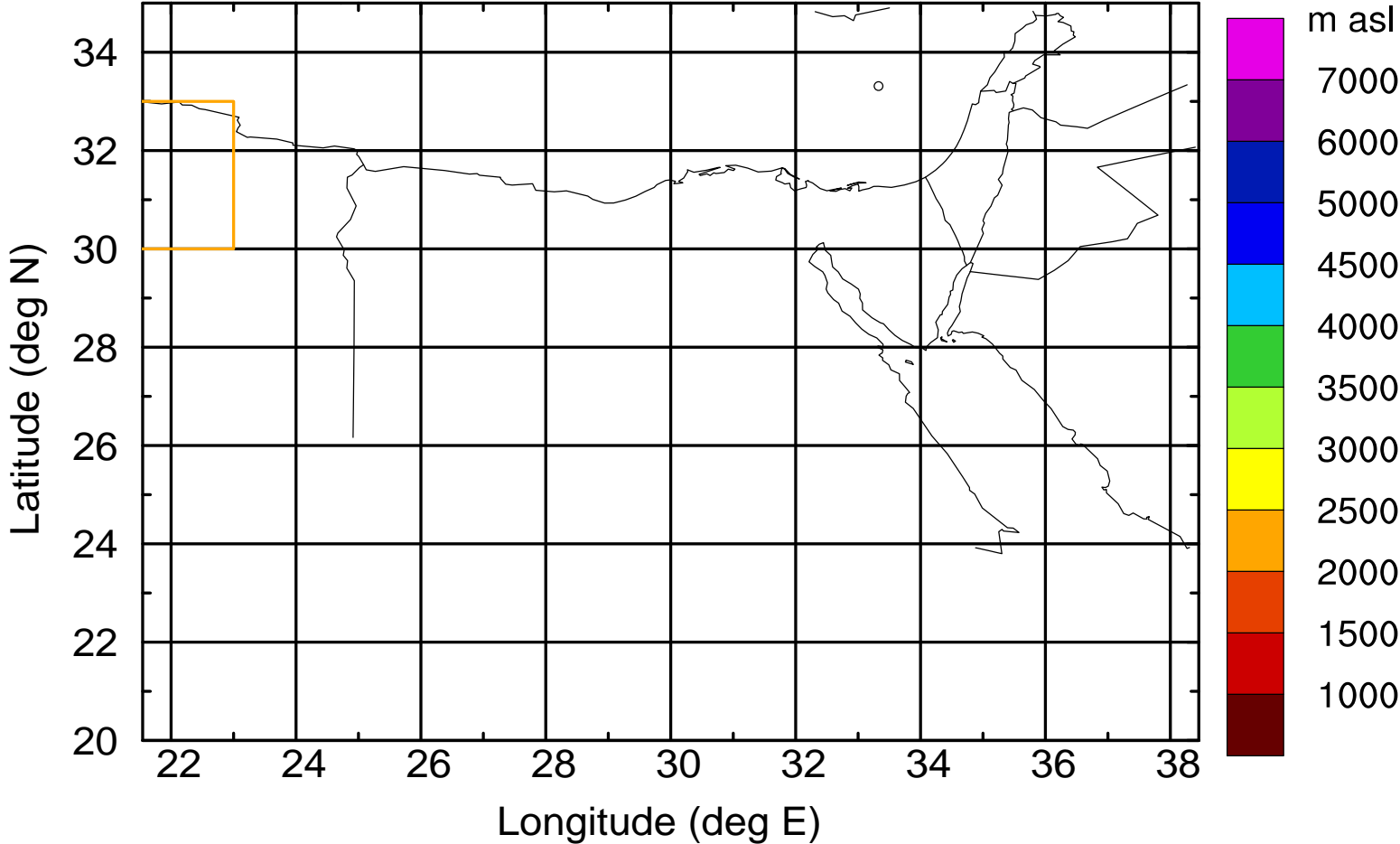
Level #12 of flight 170413a

Flight trajectory



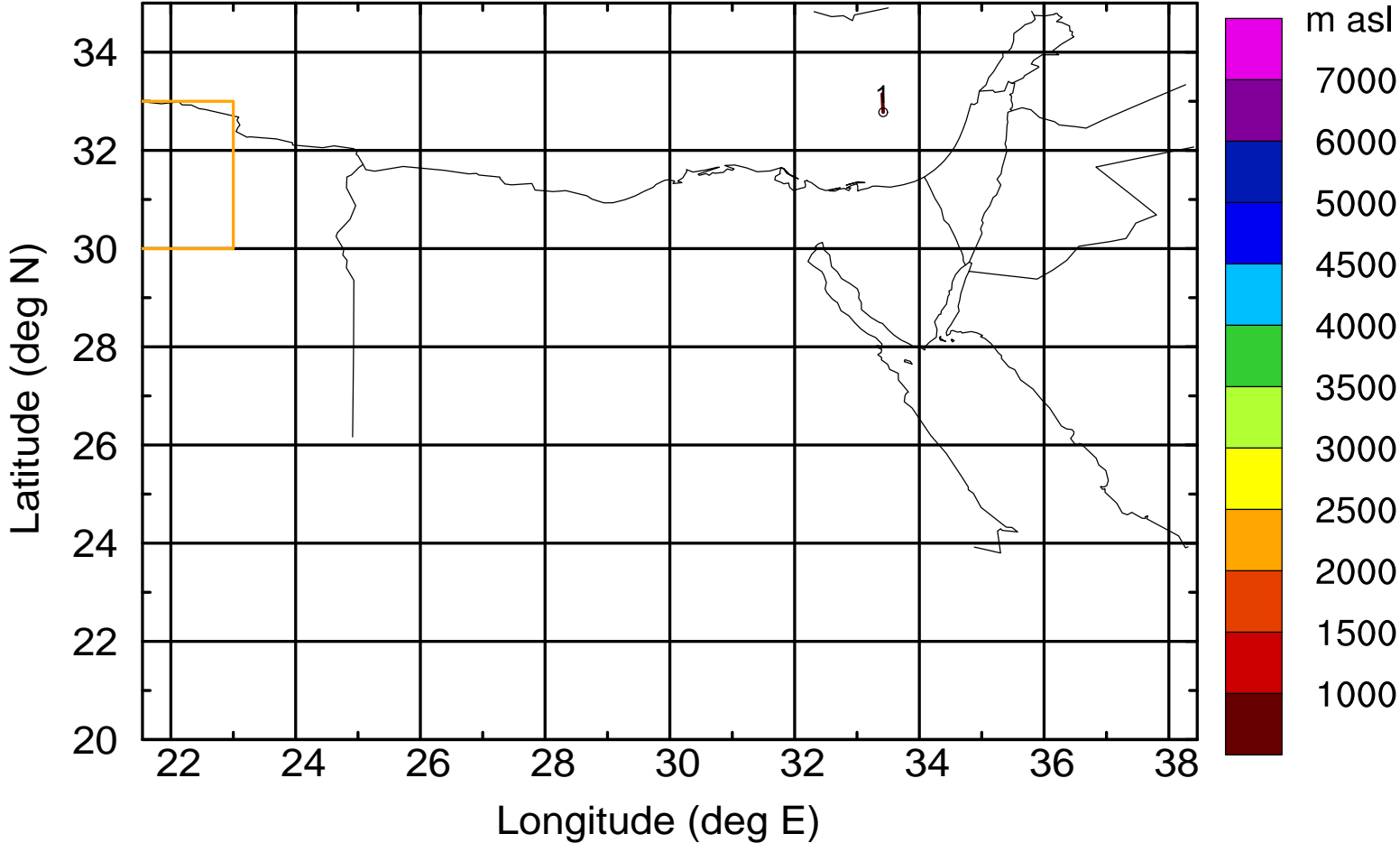
Level #12 of flight 170413a

Flight trajectory



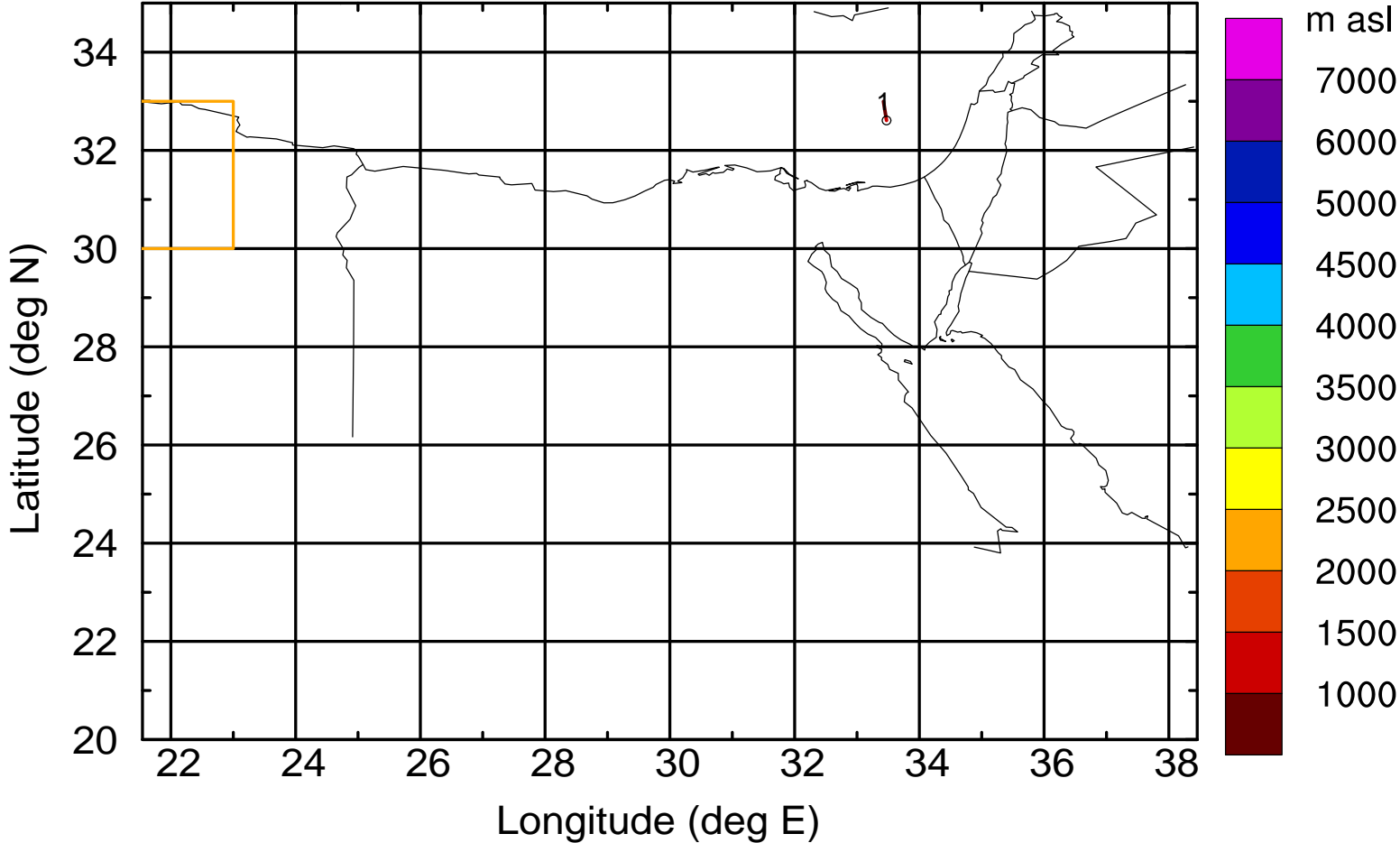
Level #12 of flight 170413a

BWD 20170413/10 -04H = 13/06 UTC



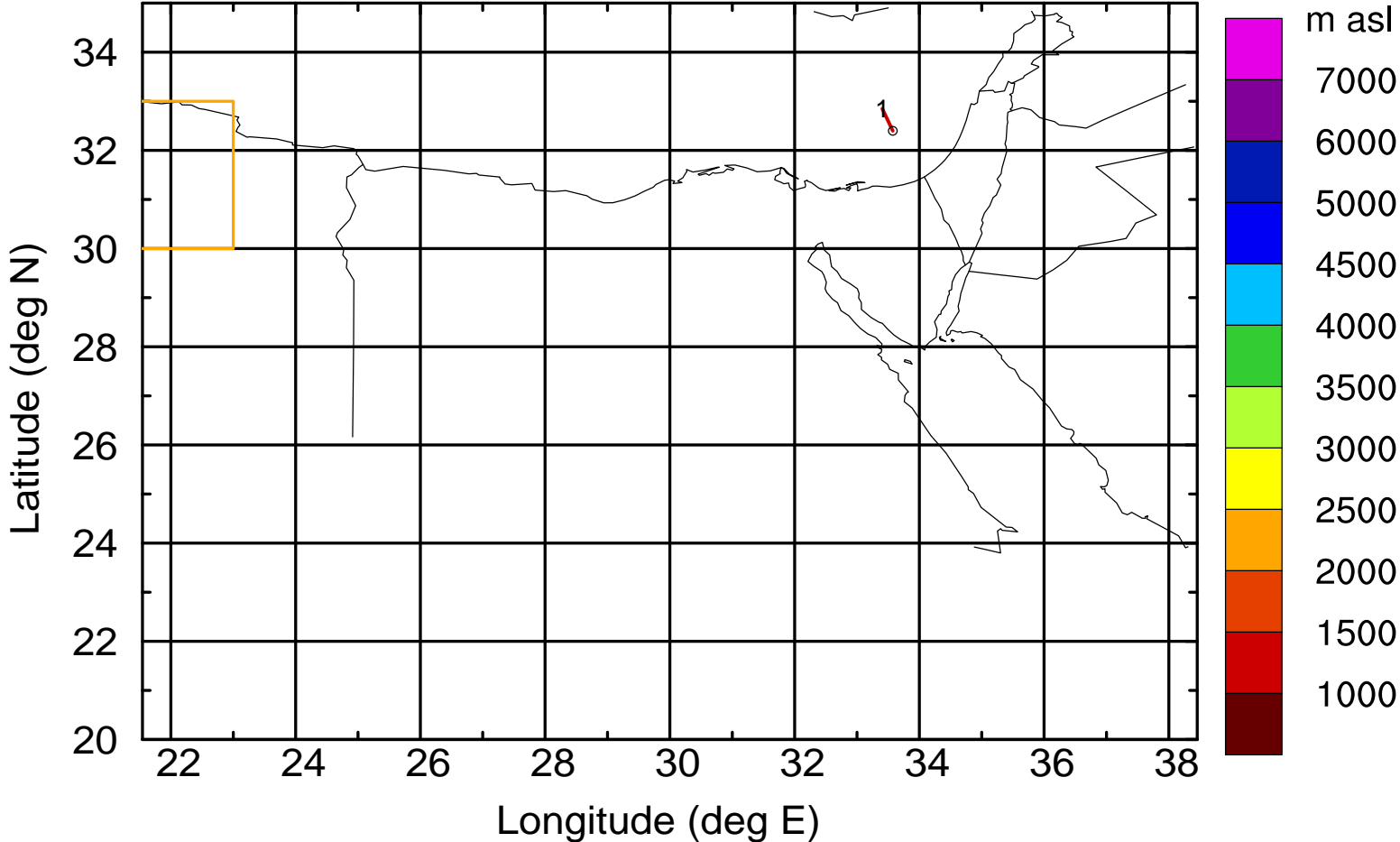
Level #12 of flight 170413a

BWD 20170413/10 -05H = 13/05 UTC



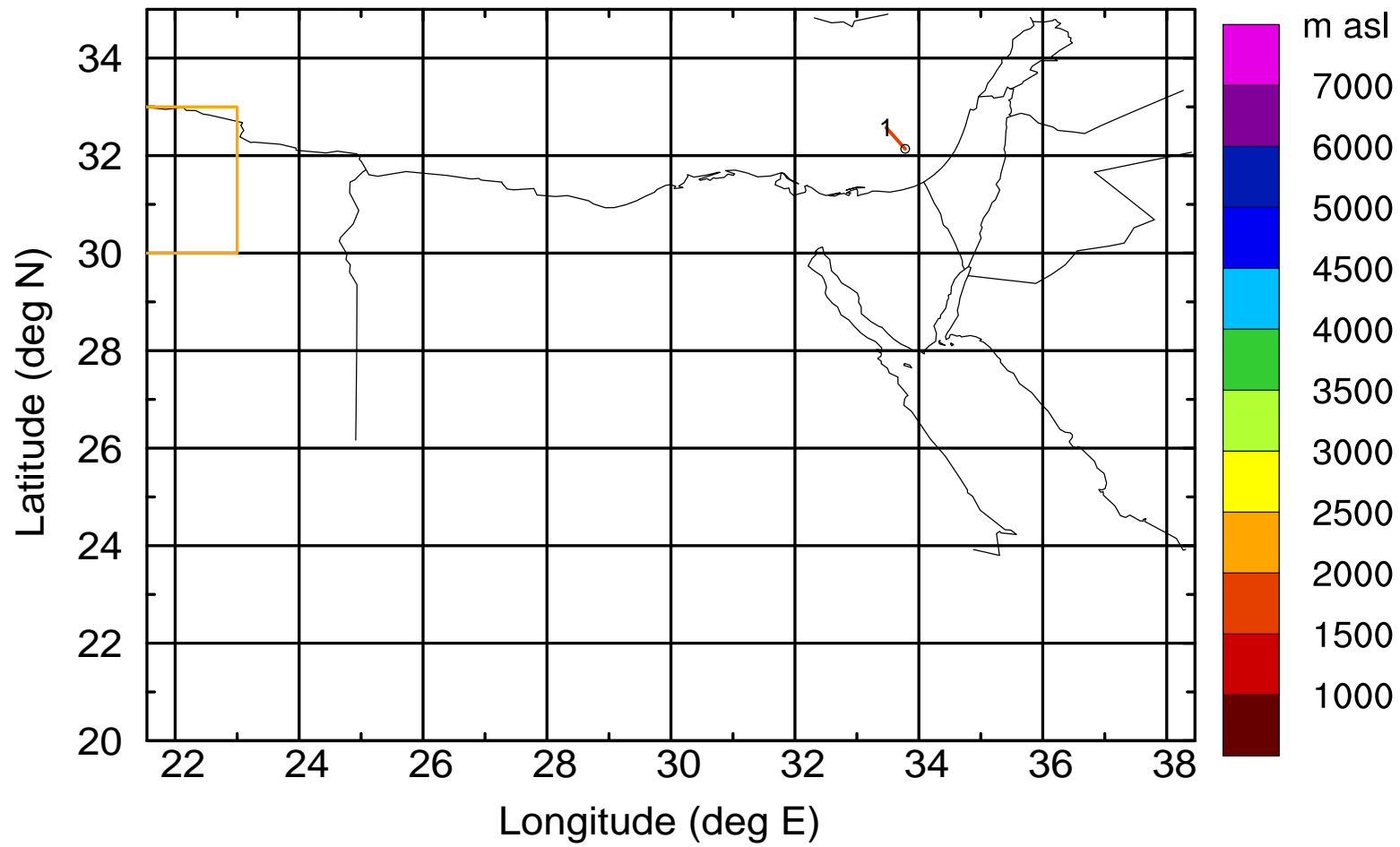
Level #12 of flight 170413a

BWD 20170413/10 -06H = 13/04 UTC



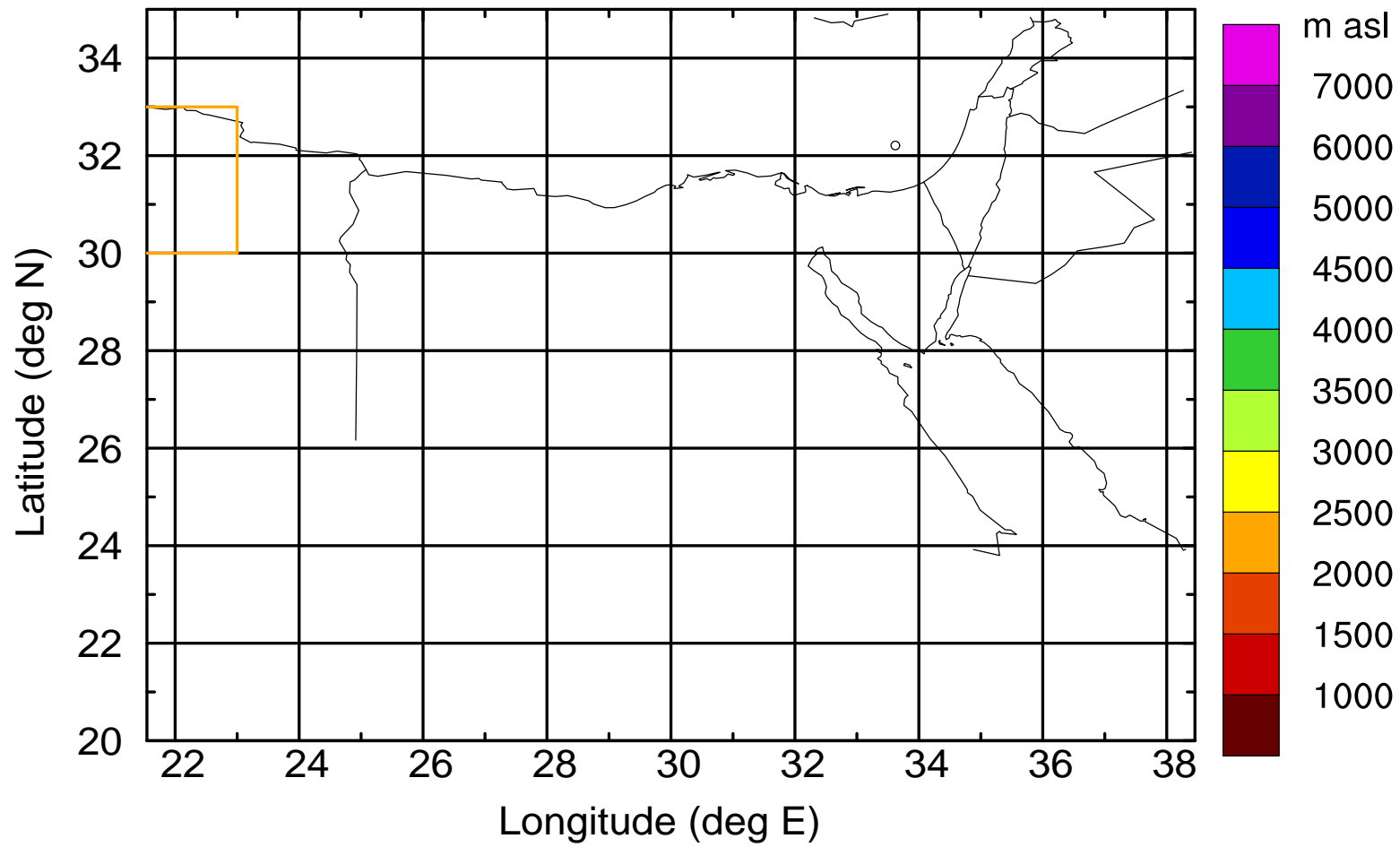
Level #12 of flight 170413a

BWD 20170413/10 -07H = 13/03 UTC



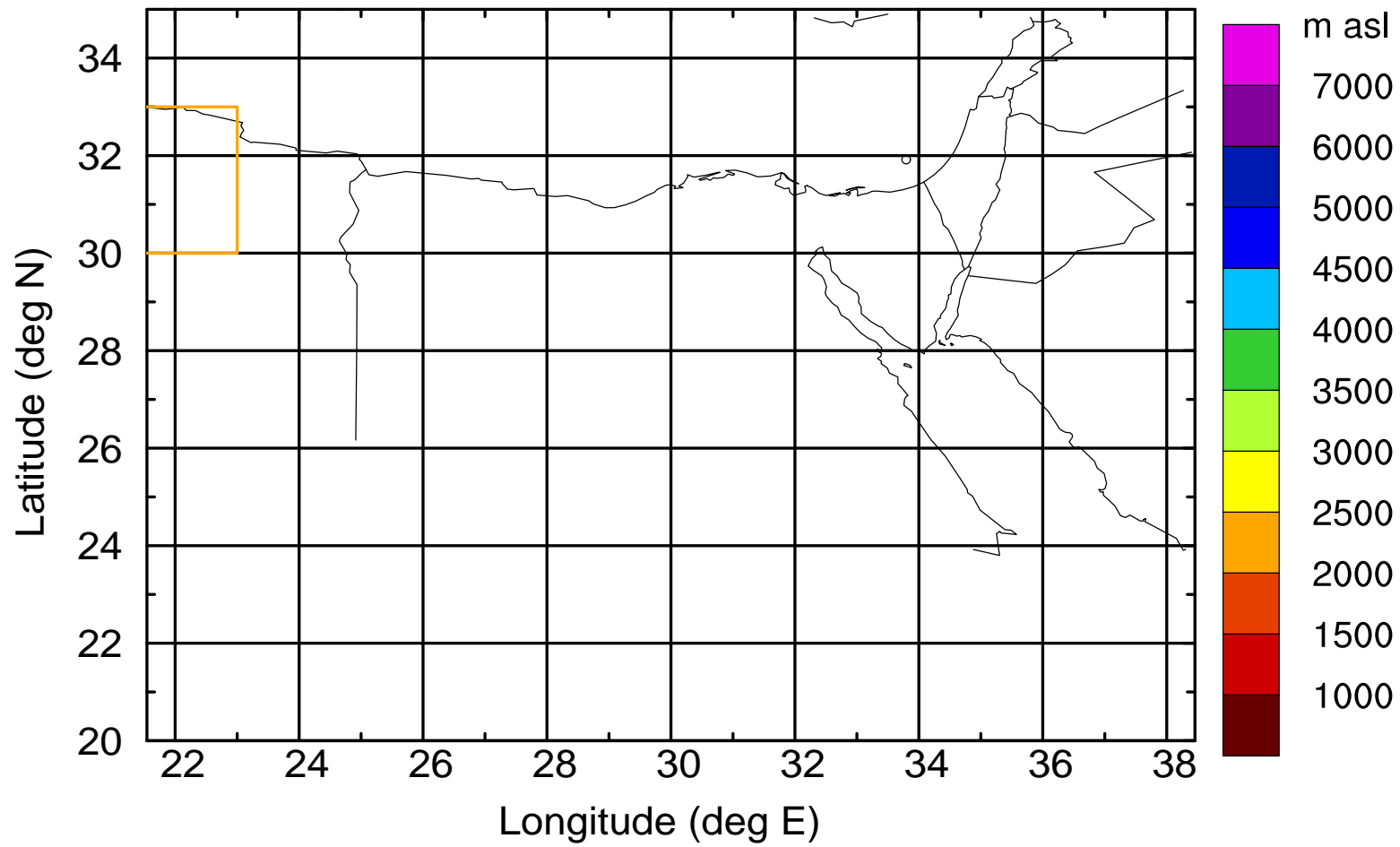
Level #12 of flight 170413a

BWD 20170413/10 -07H = 13/03 UTC



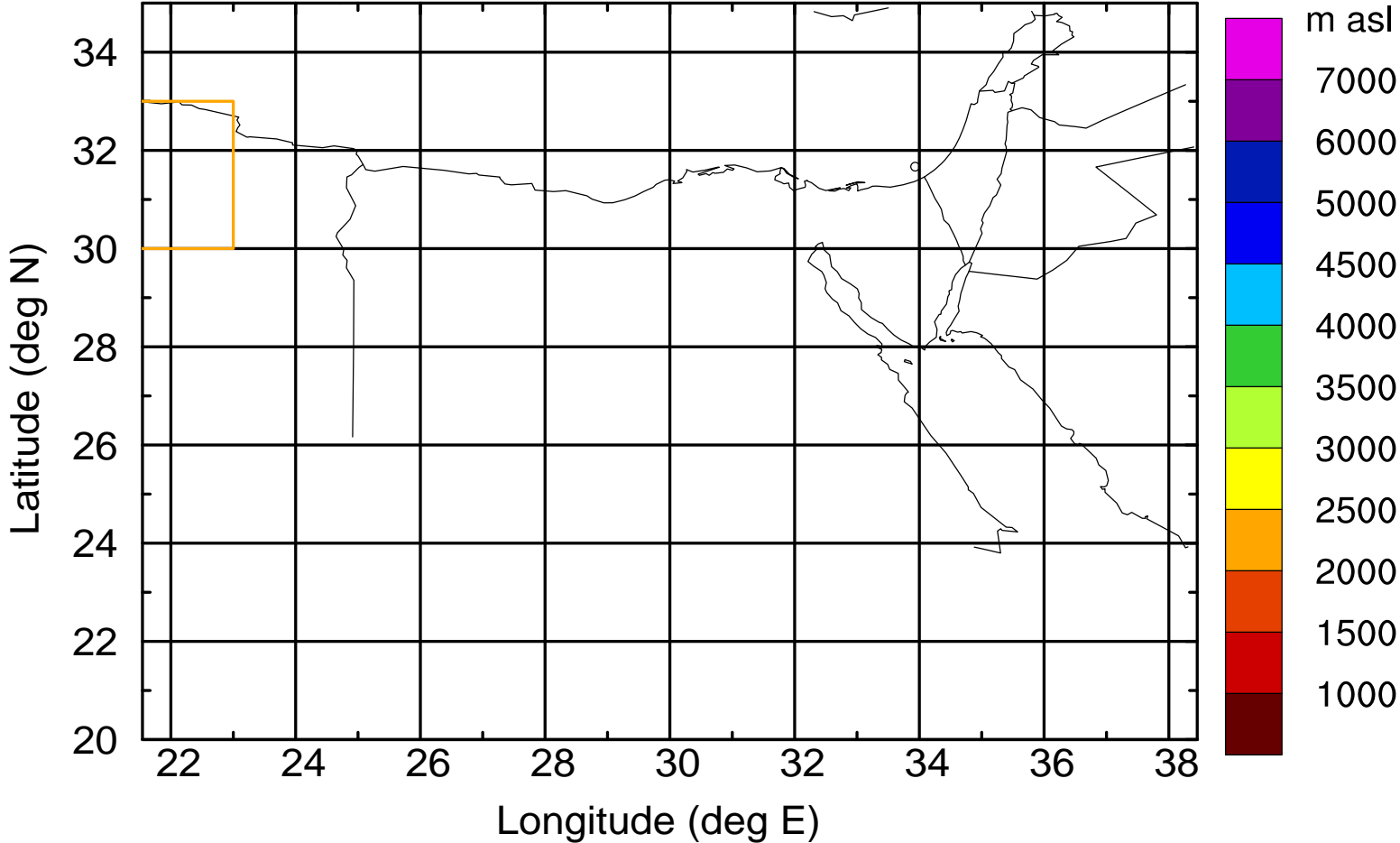
Level #12 of flight 170413a

BWD 20170413/10 -07H = 13/03 UTC



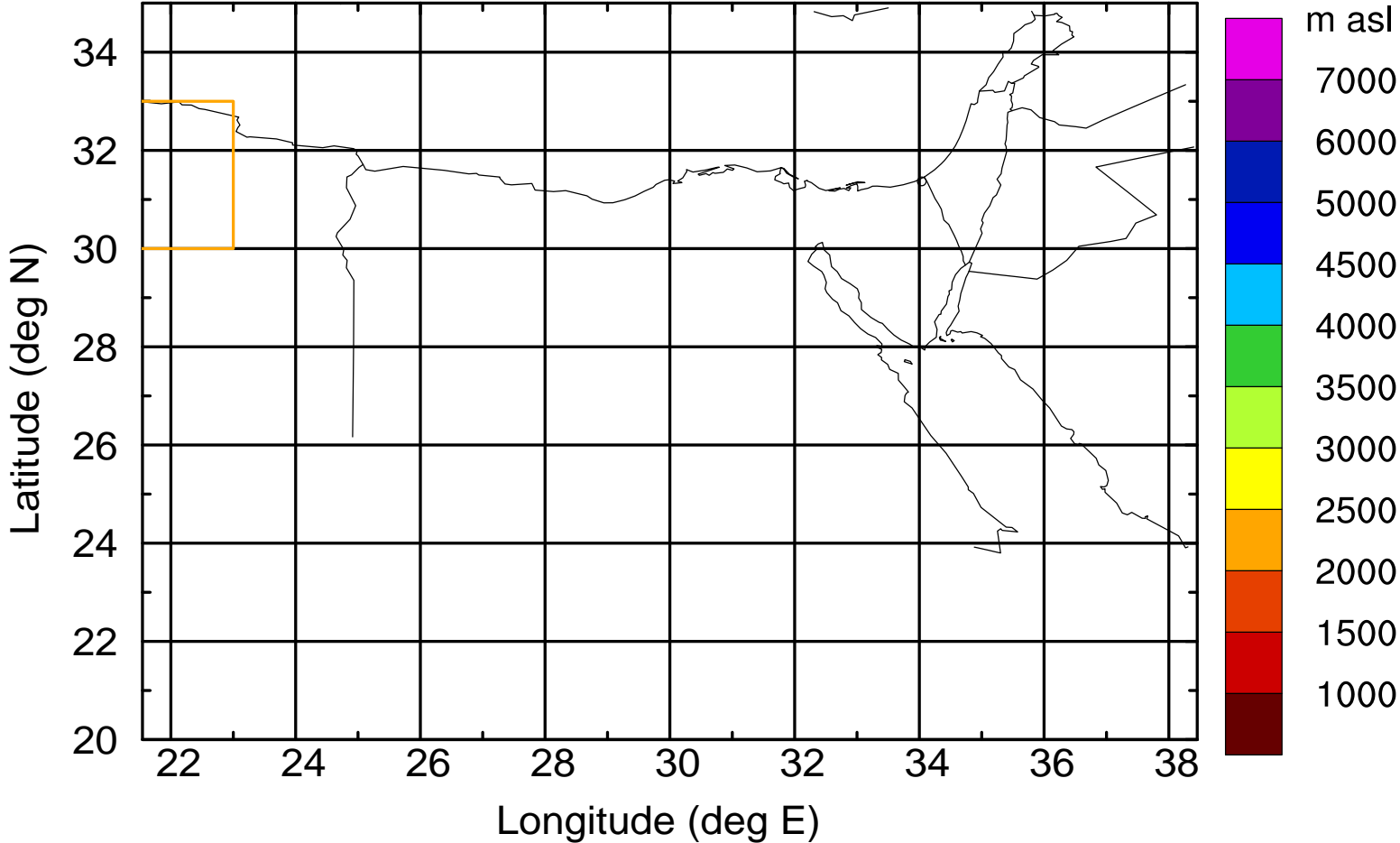
Level #12 of flight 170413a

BWD 20170413/10 -07H = 13/03 UTC



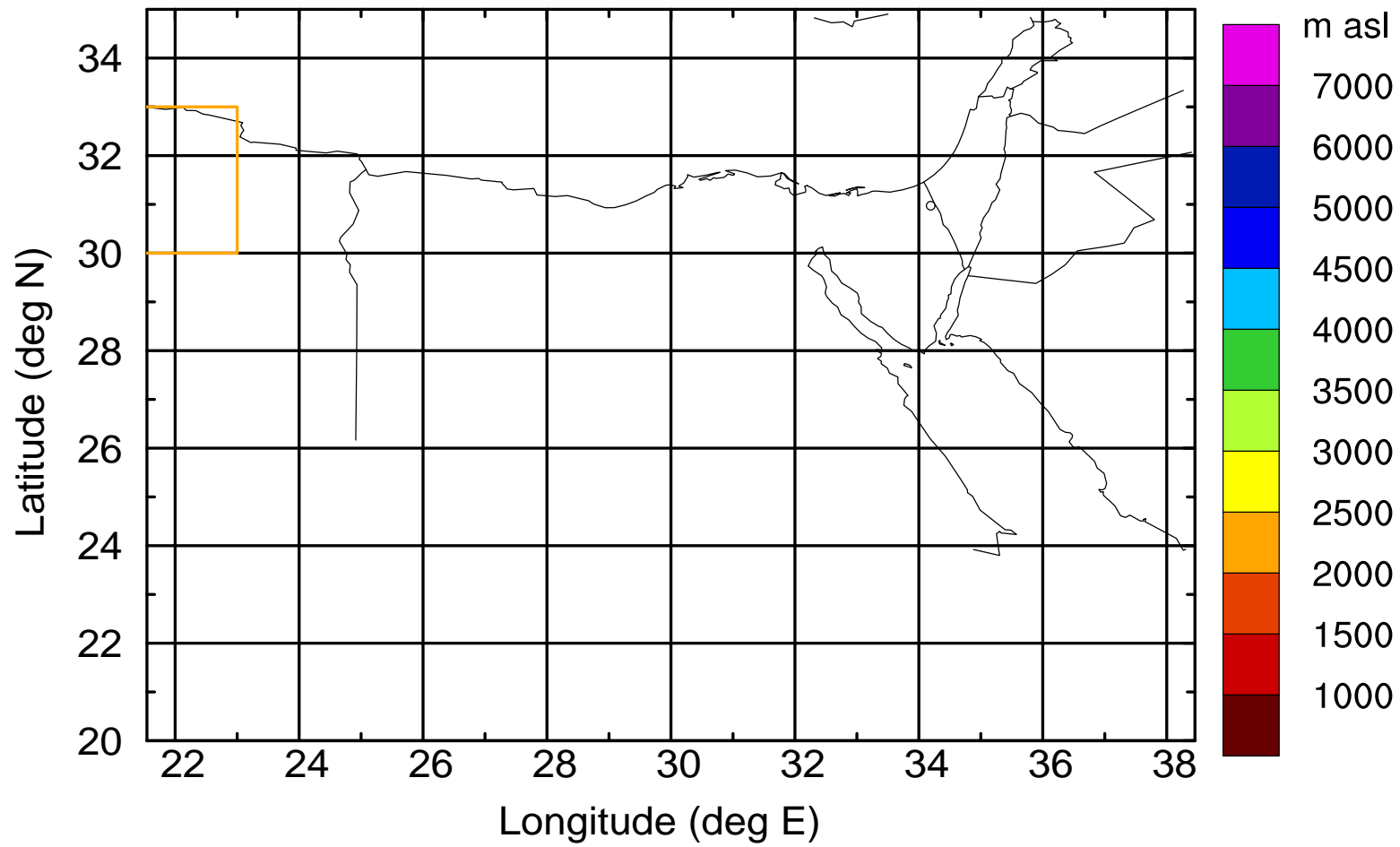
Level #12 of flight 170413a

BWD 20170413/10 -07H = 13/03 UTC



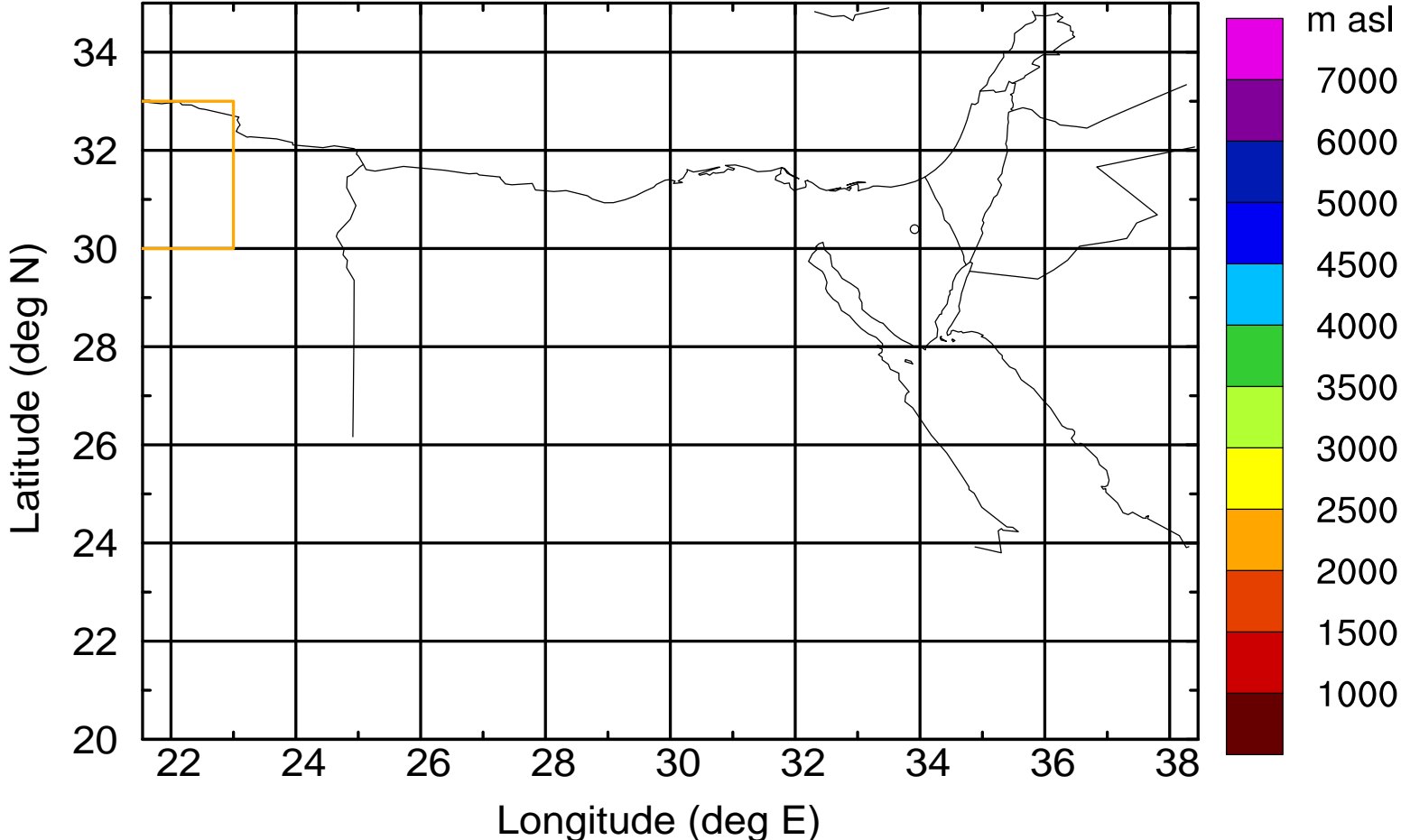
Level #12 of flight 170413a

BWD 20170413/10 -07H = 13/03 UTC



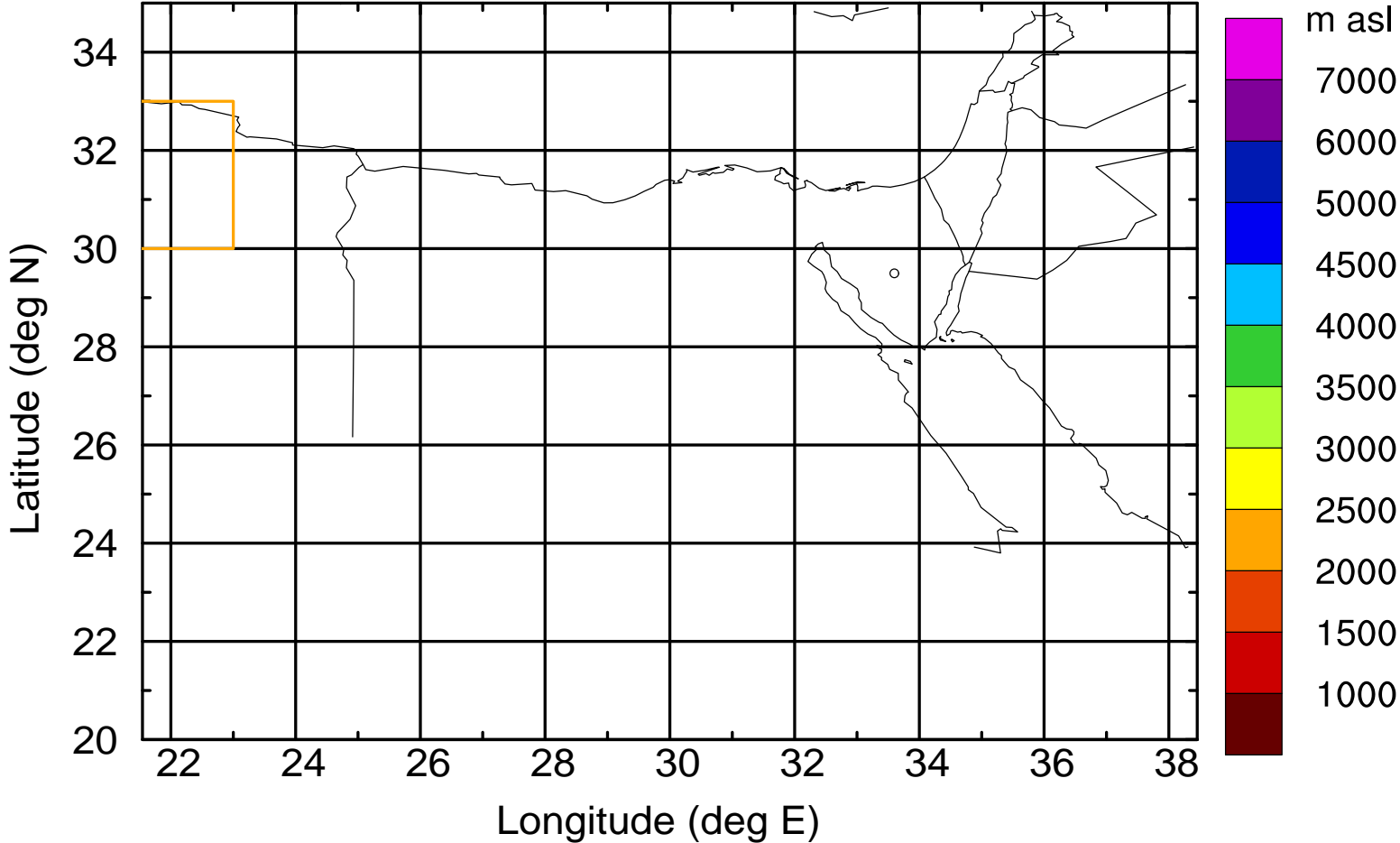
Level #12 of flight 170413a

BWD 20170413/10 -07H = 13/03 UTC



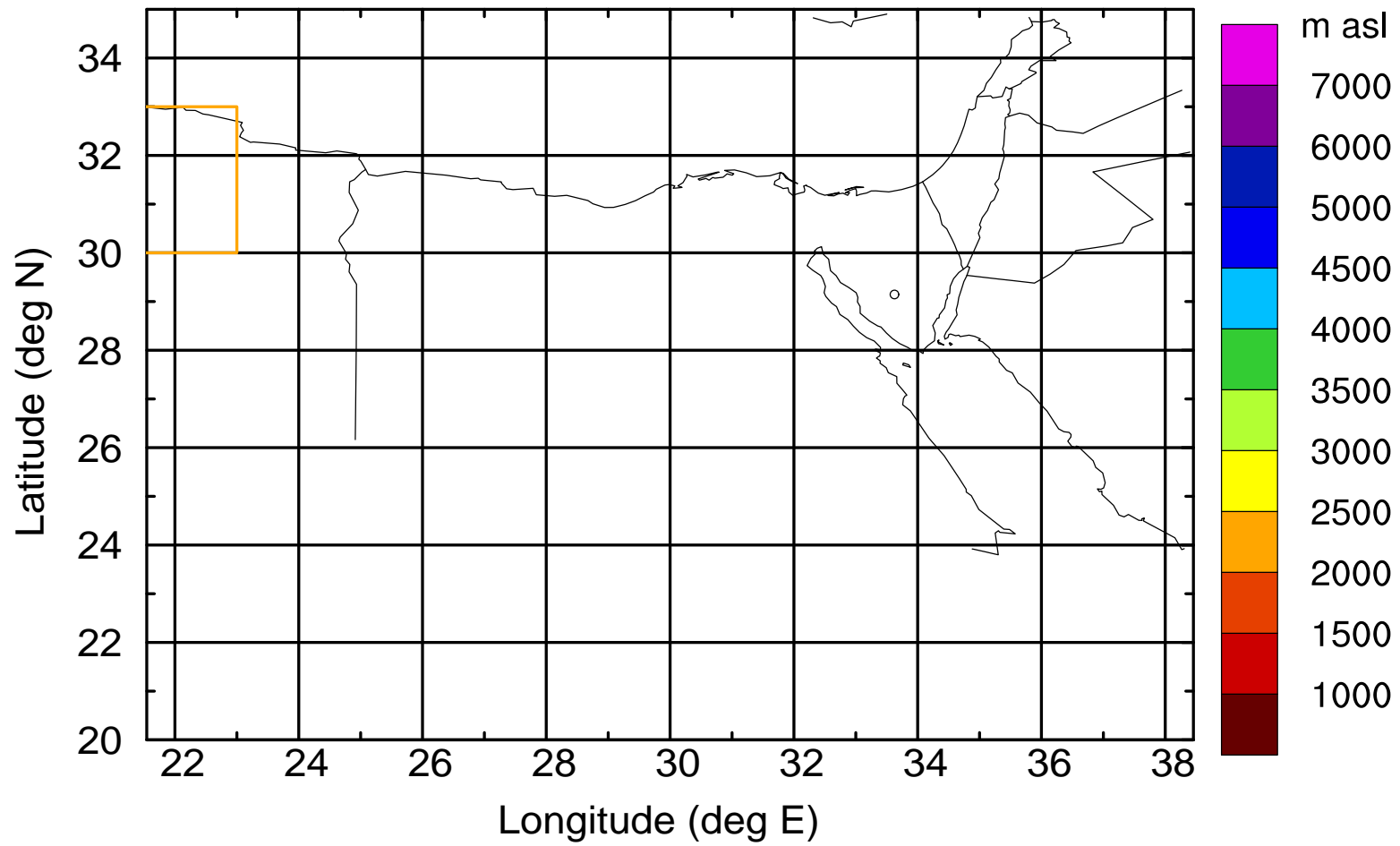
Level #12 of flight 170413a

BWD 20170413/10 -07H = 13/03 UTC



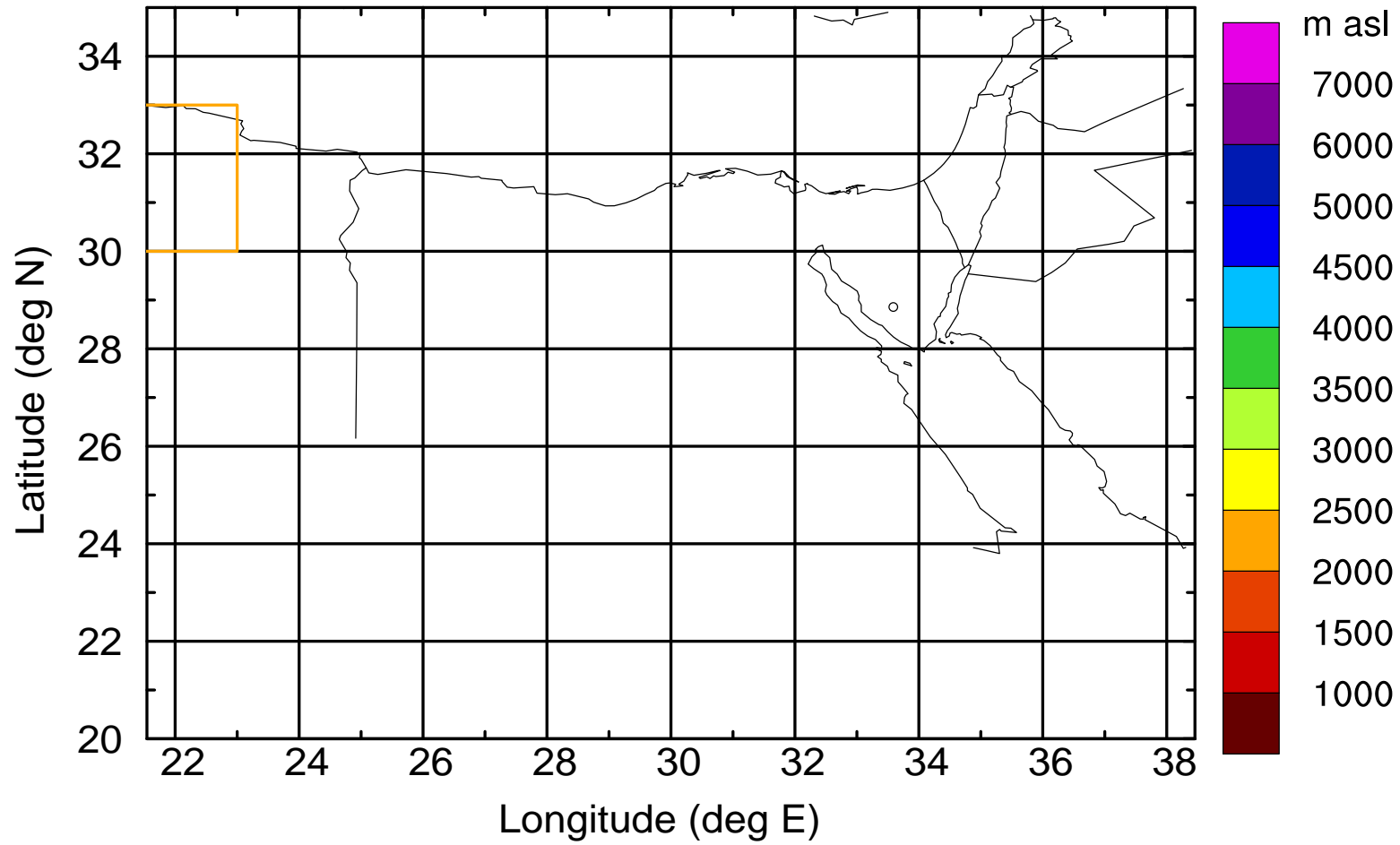
Level #12 of flight 170413a

BWD 20170413/10 -07H = 13/03 UTC



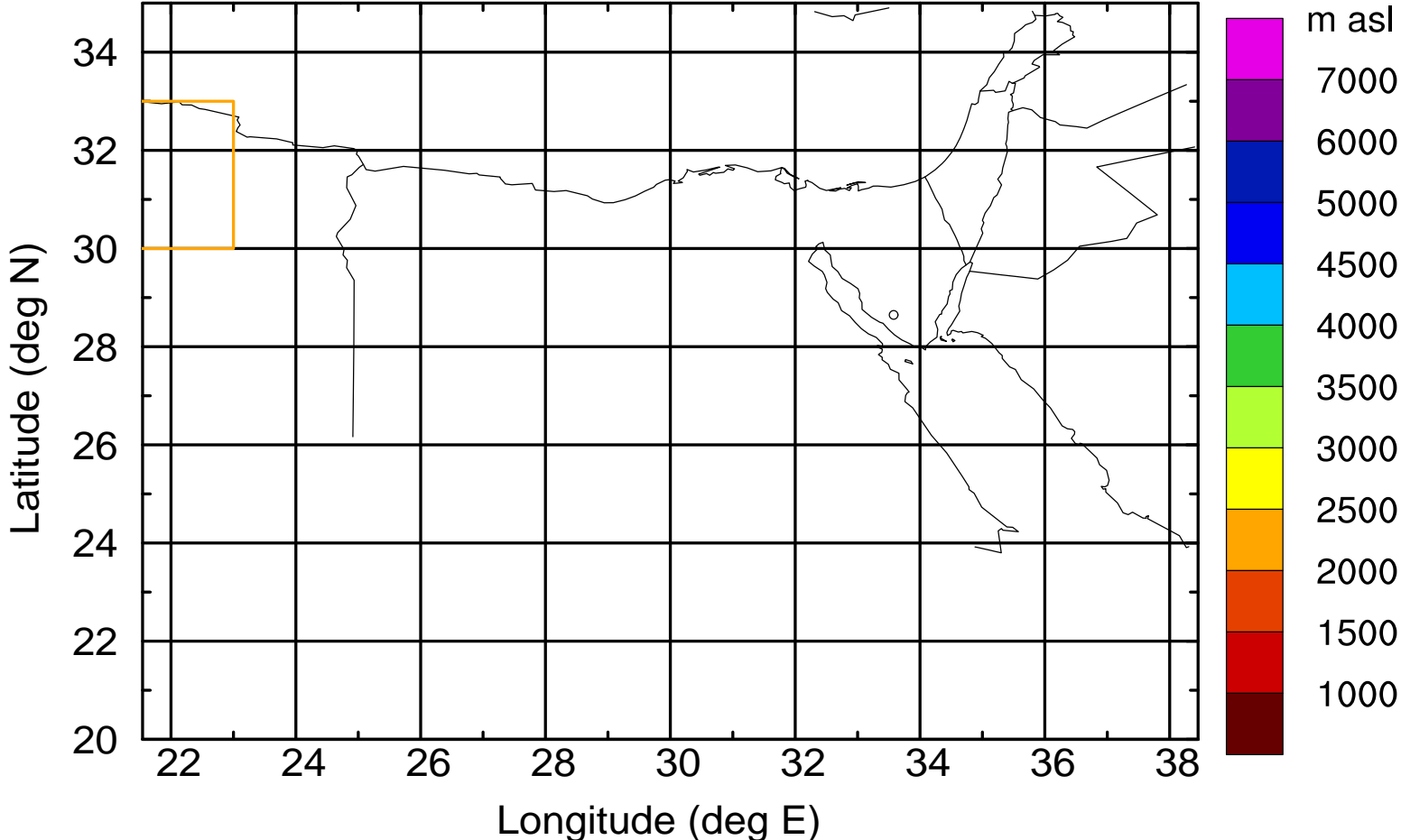
Level #12 of flight 170413a

BWD 20170413/10 -07H = 13/03 UTC



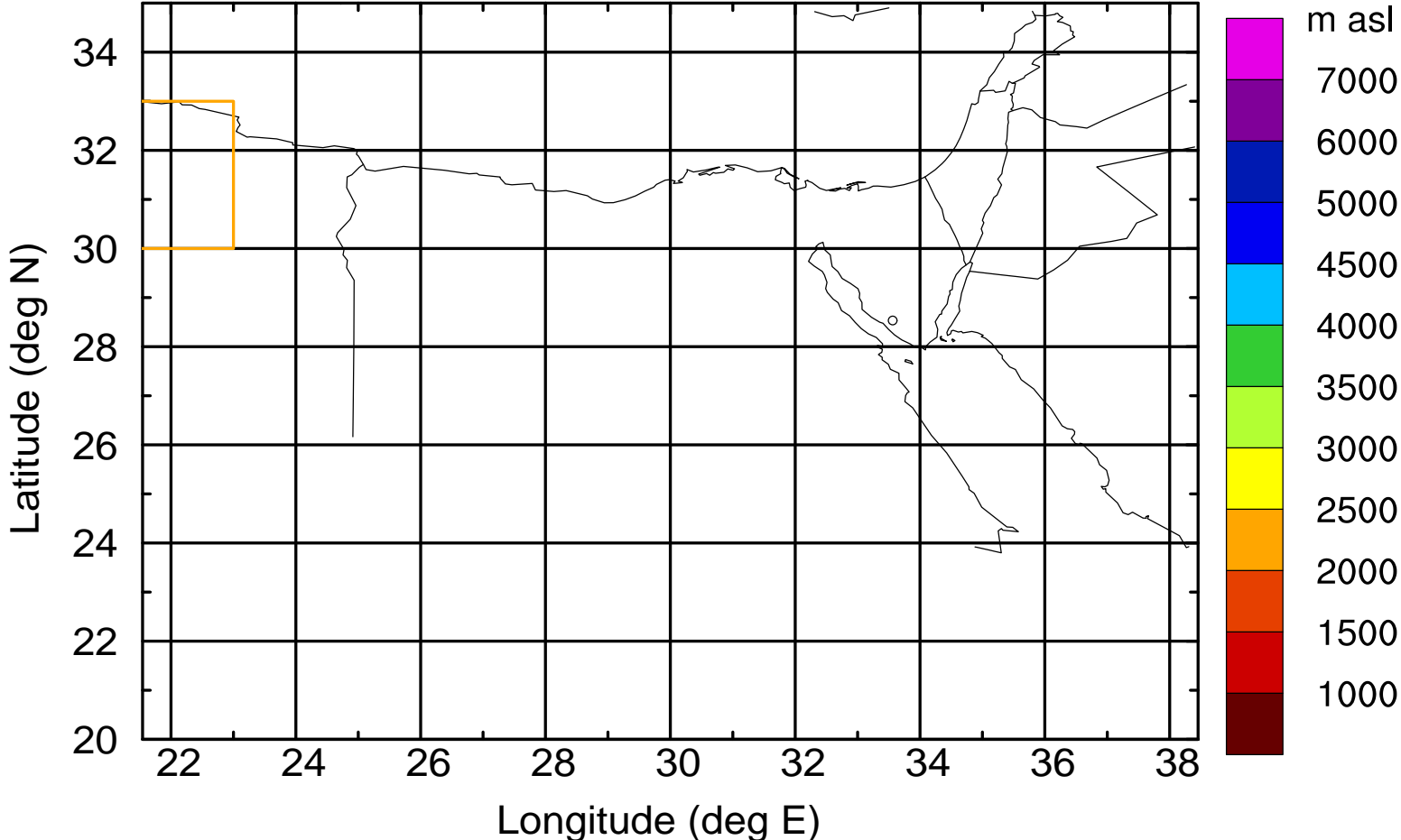
Level #12 of flight 170413a

BWD 20170413/10 -07H = 13/03 UTC



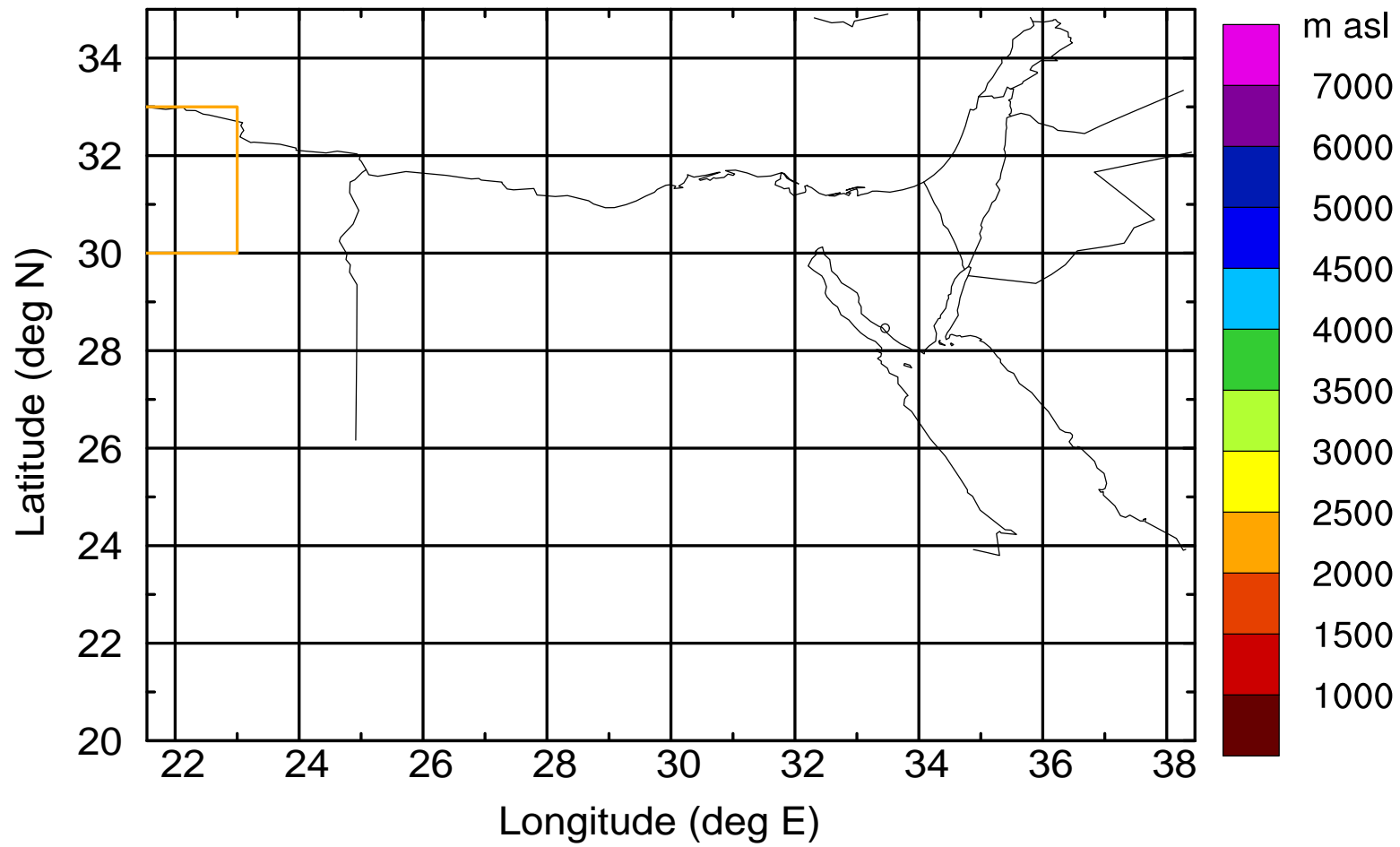
Level #12 of flight 170413a

BWD 20170413/10 -07H = 13/03 UTC



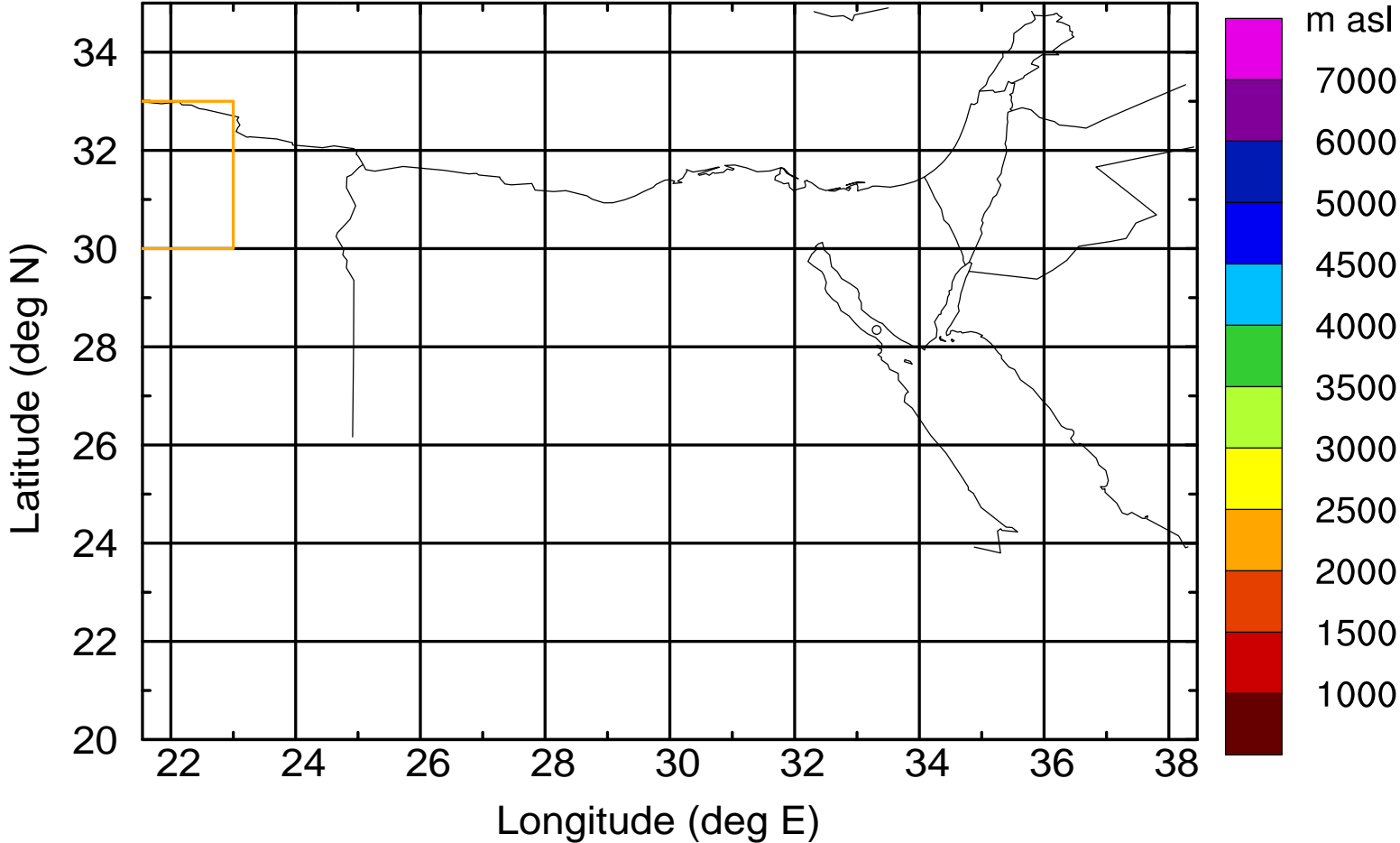
Level #12 of flight 170413a

BWD 20170413/10 -07H = 13/03 UTC



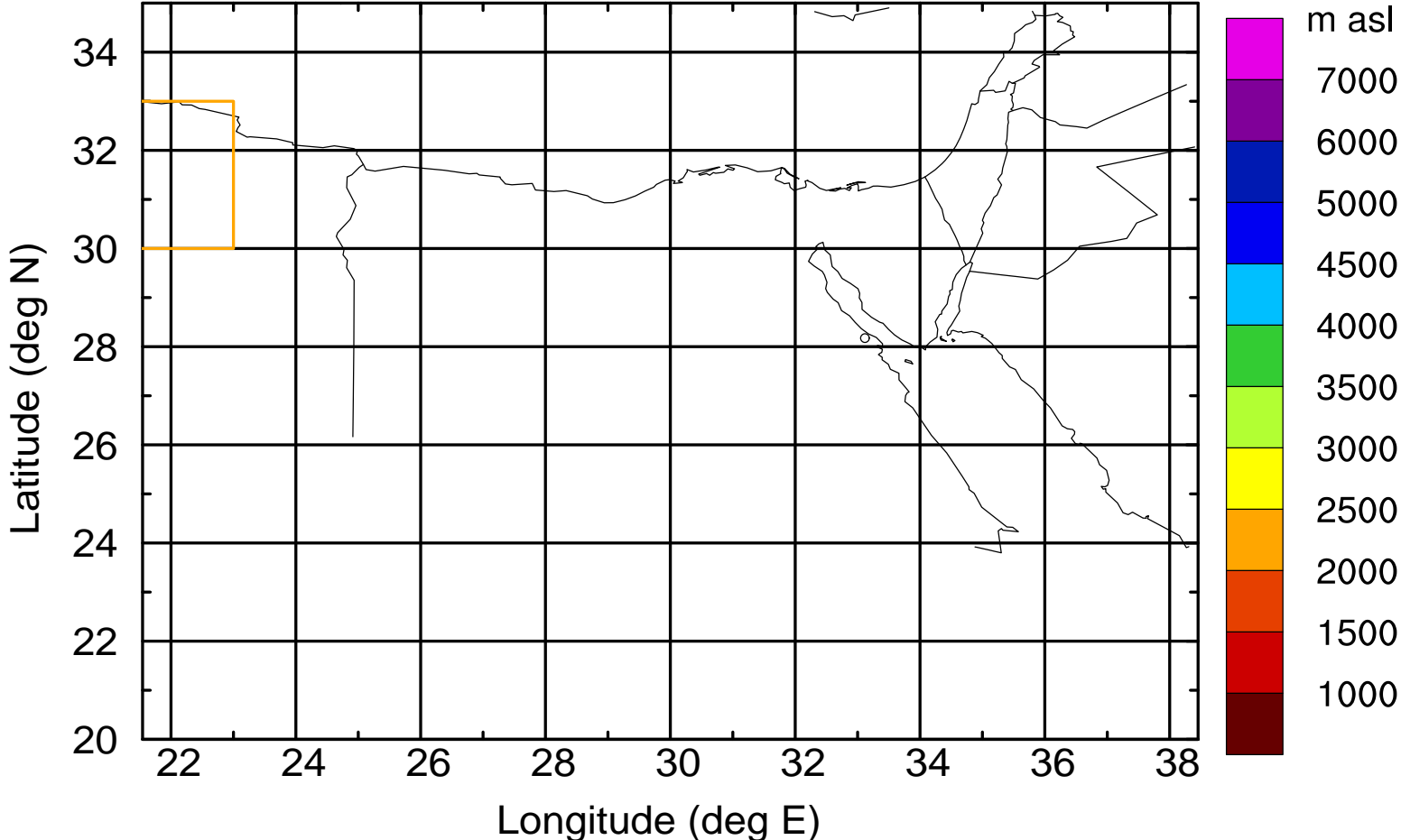
Level #12 of flight 170413a

BWD 20170413/10 -07H = 13/03 UTC



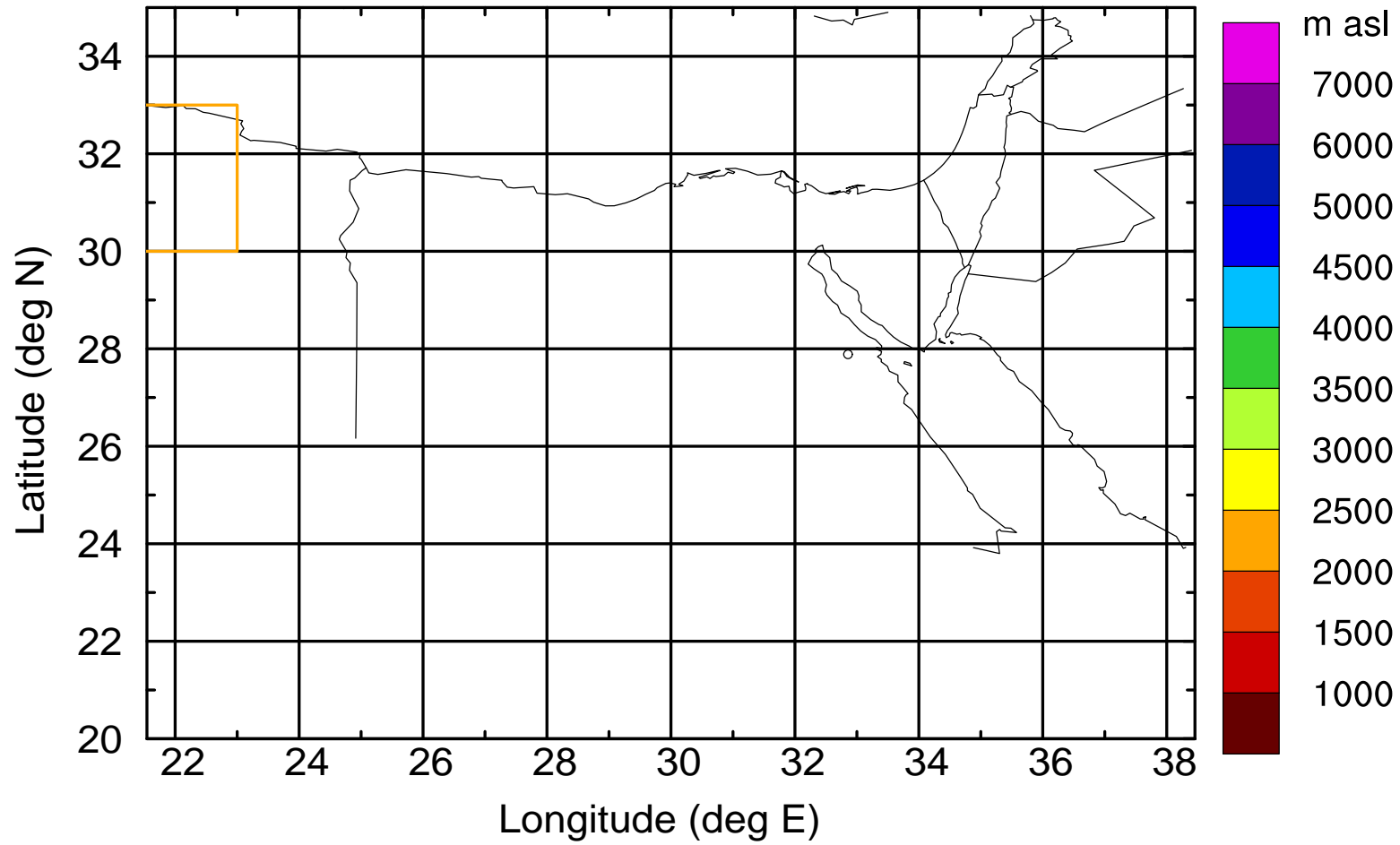
Level #12 of flight 170413a

BWD 20170413/10 -07H = 13/03 UTC



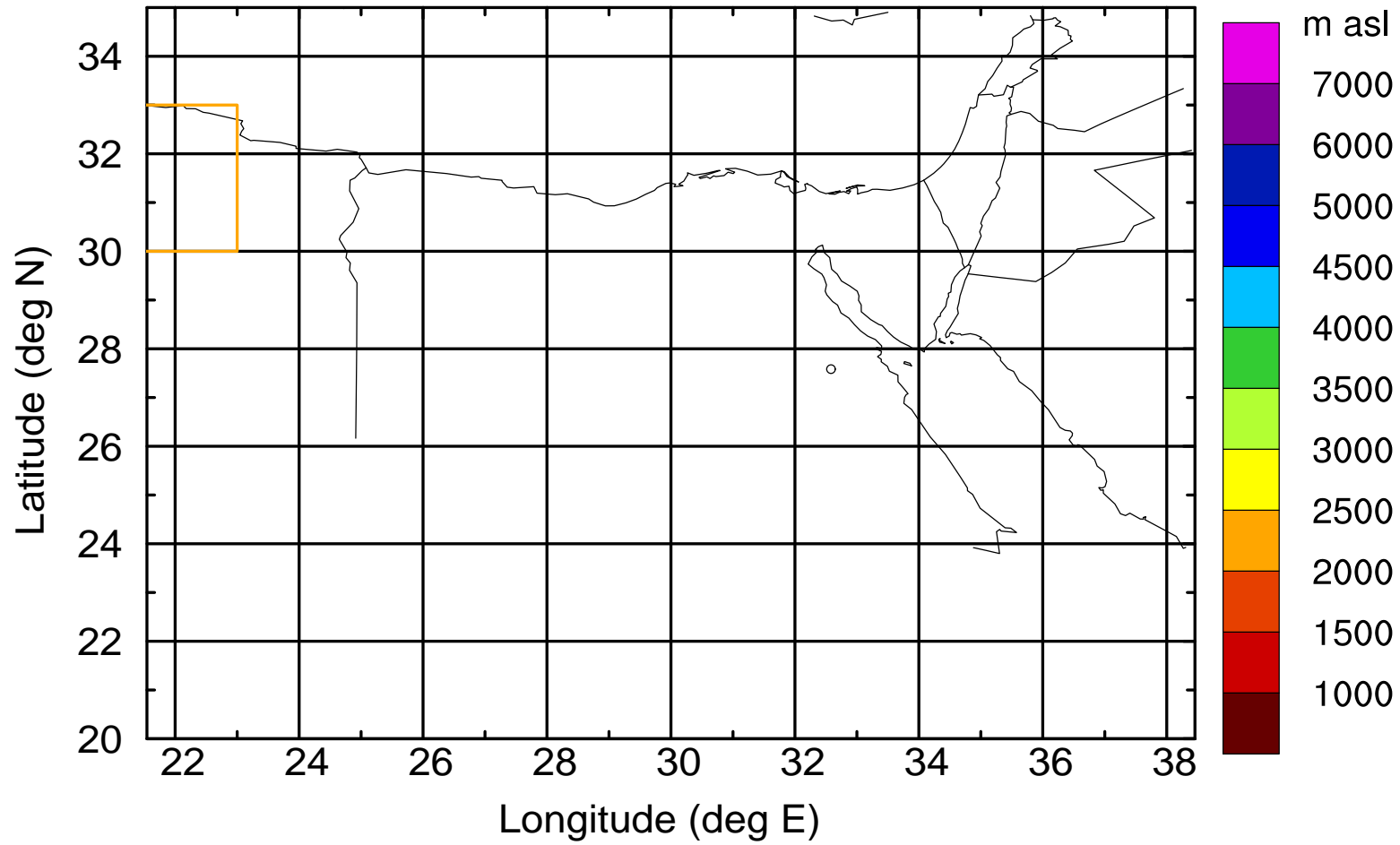
Level #12 of flight 170413a

BWD 20170413/10 -07H = 13/03 UTC



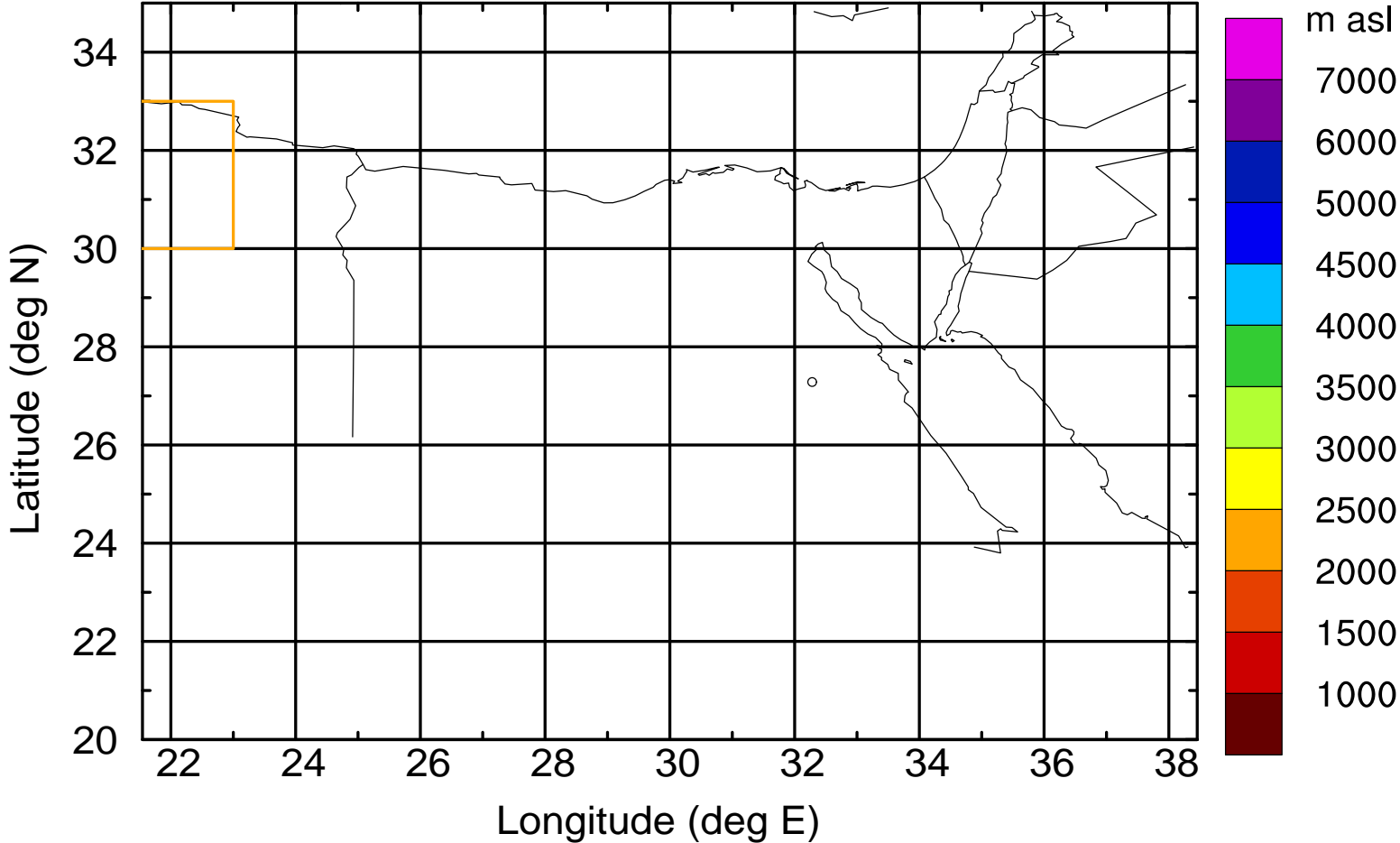
Level #12 of flight 170413a

BWD 20170413/10 -07H = 13/03 UTC



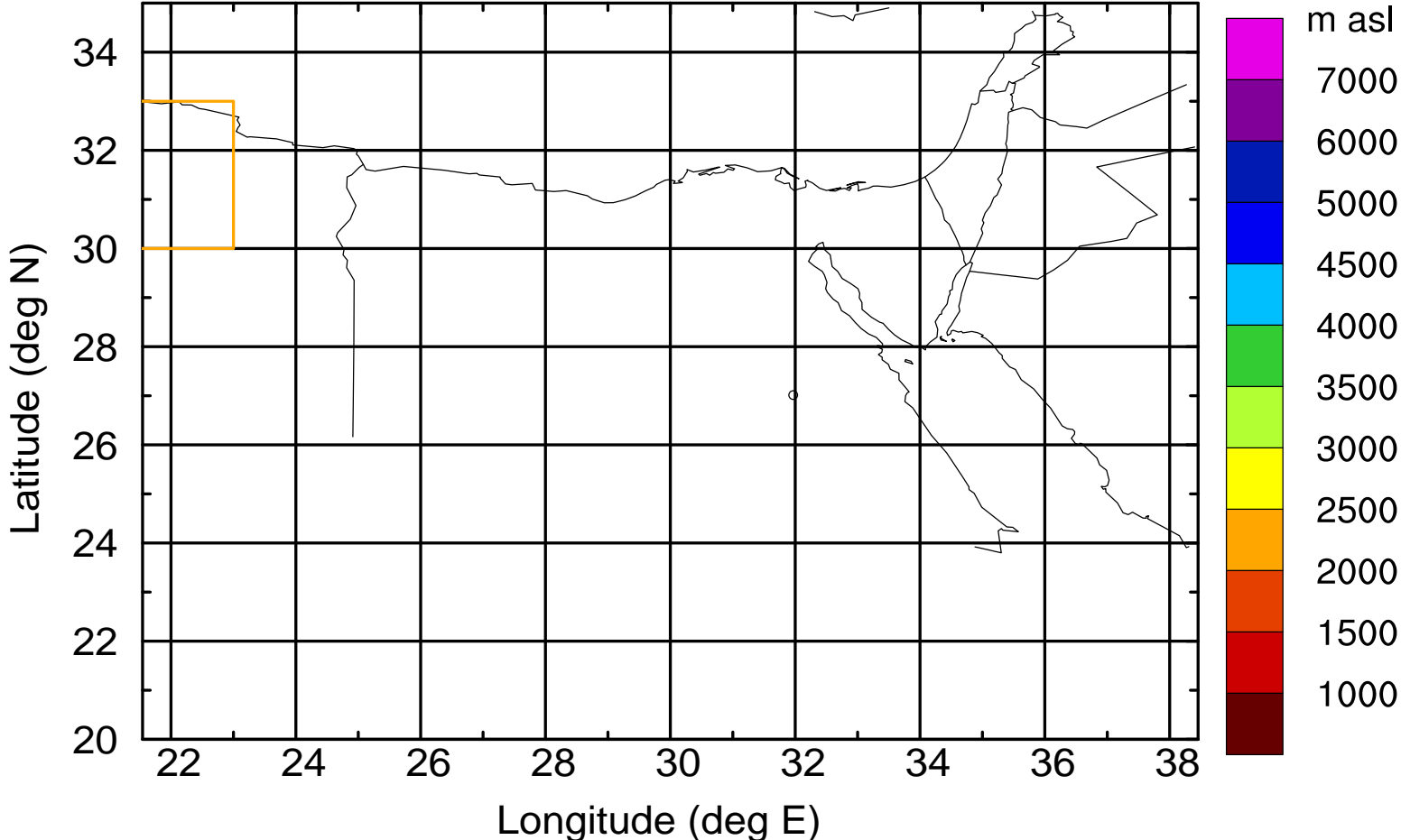
Level #12 of flight 170413a

BWD 20170413/10 -07H = 13/03 UTC



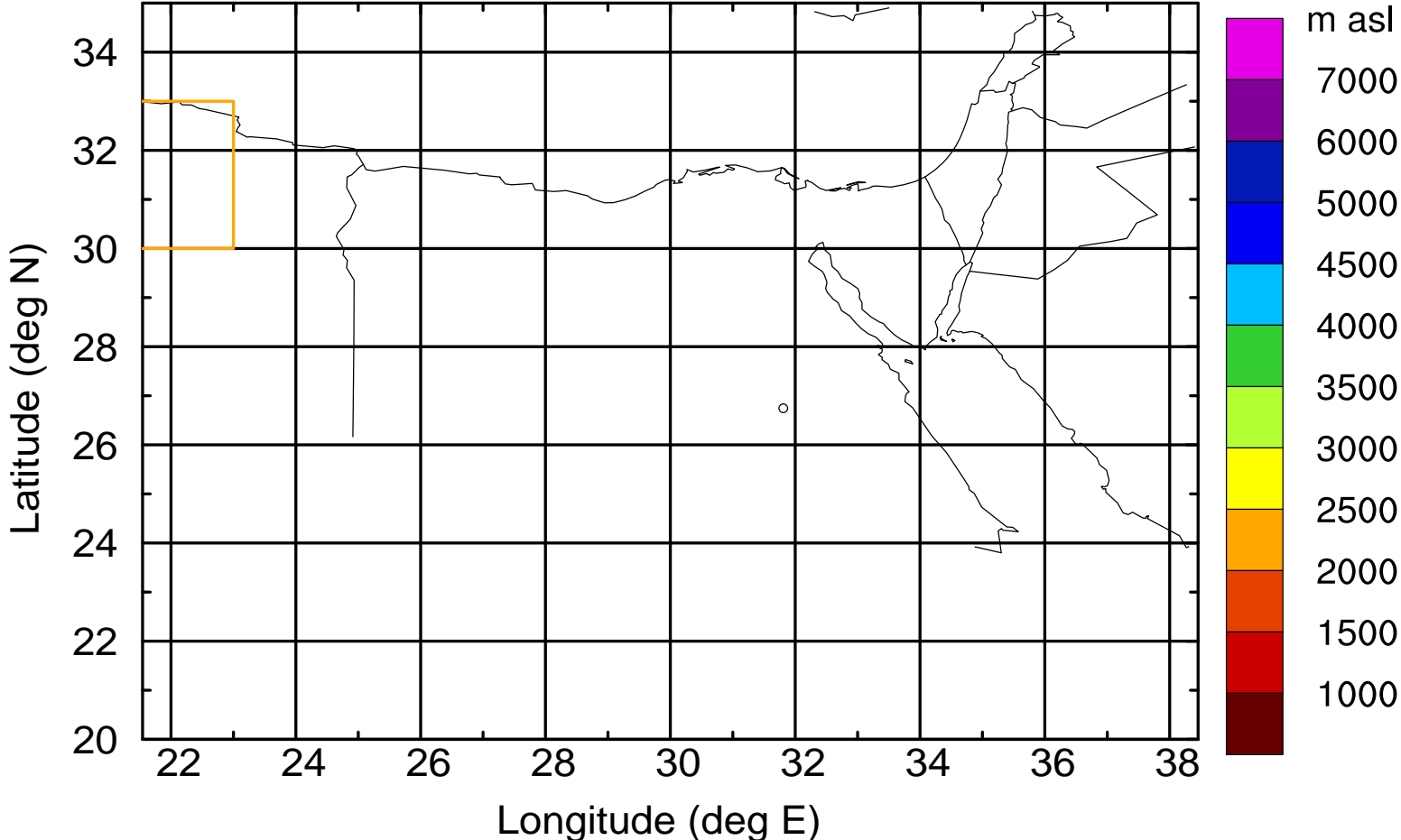
Level #12 of flight 170413a

BWD 20170413/10 -07H = 13/03 UTC



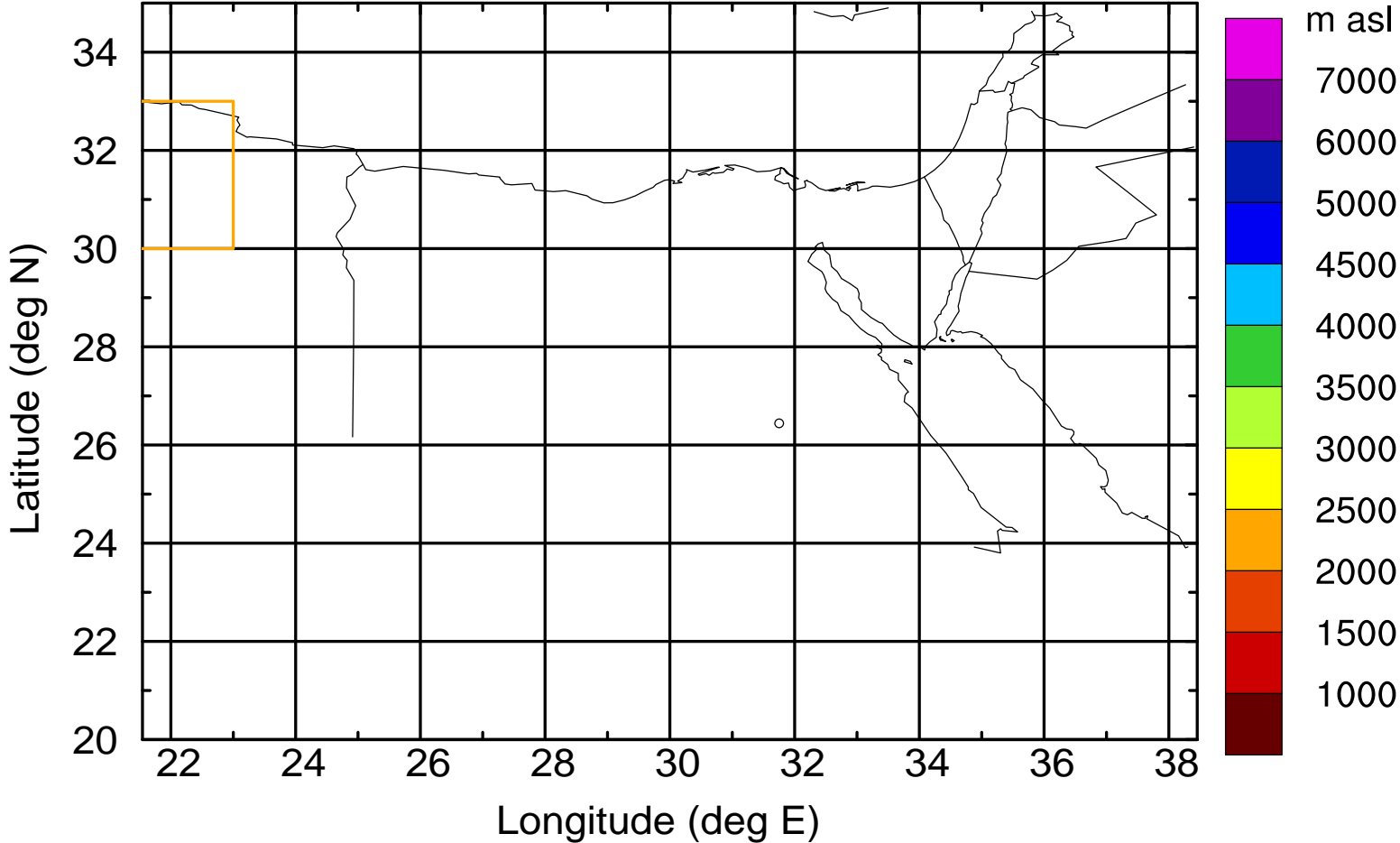
Level #12 of flight 170413a

BWD 20170413/10 -07H = 13/03 UTC



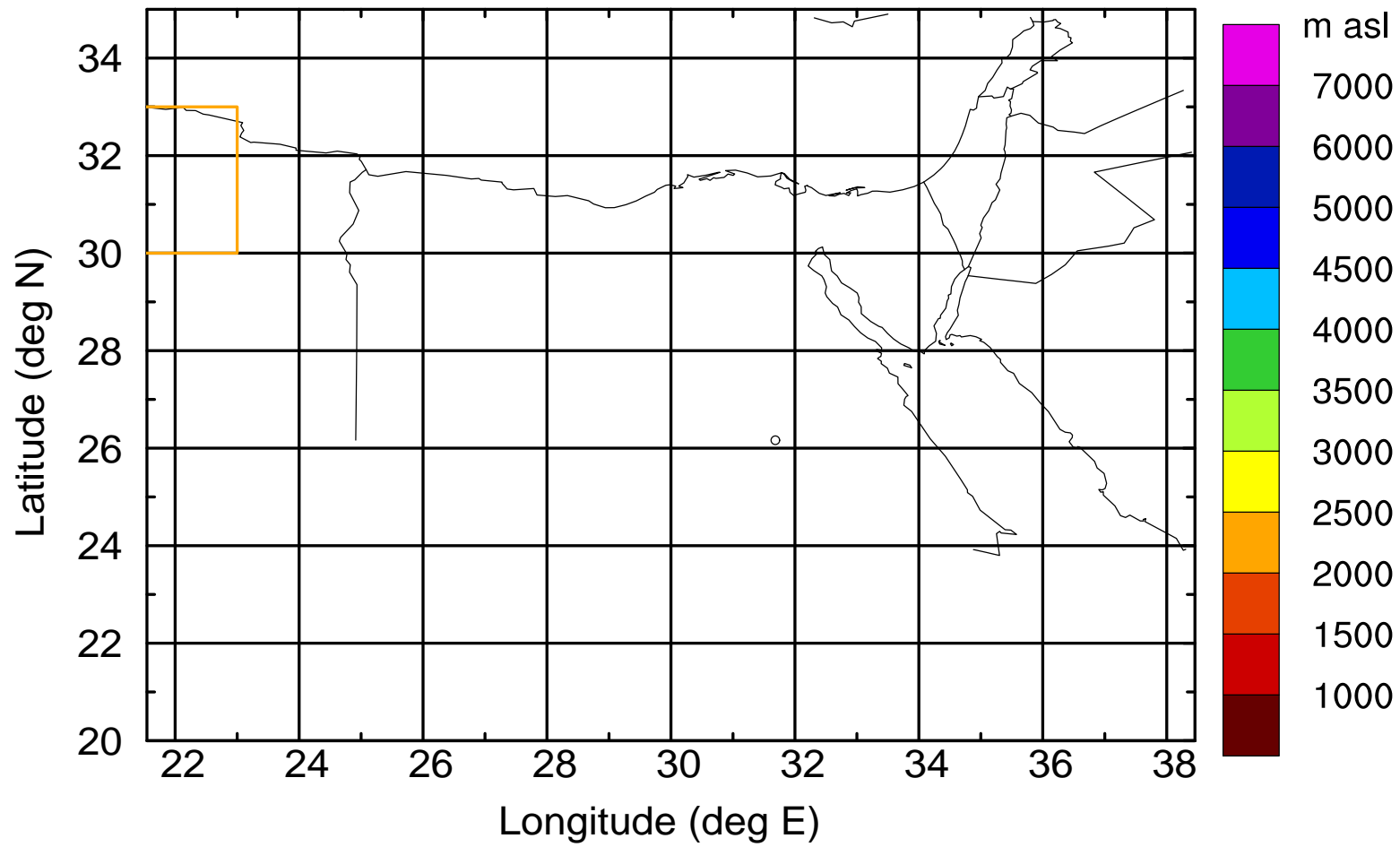
Level #12 of flight 170413a

BWD 20170413/10 -07H = 13/03 UTC



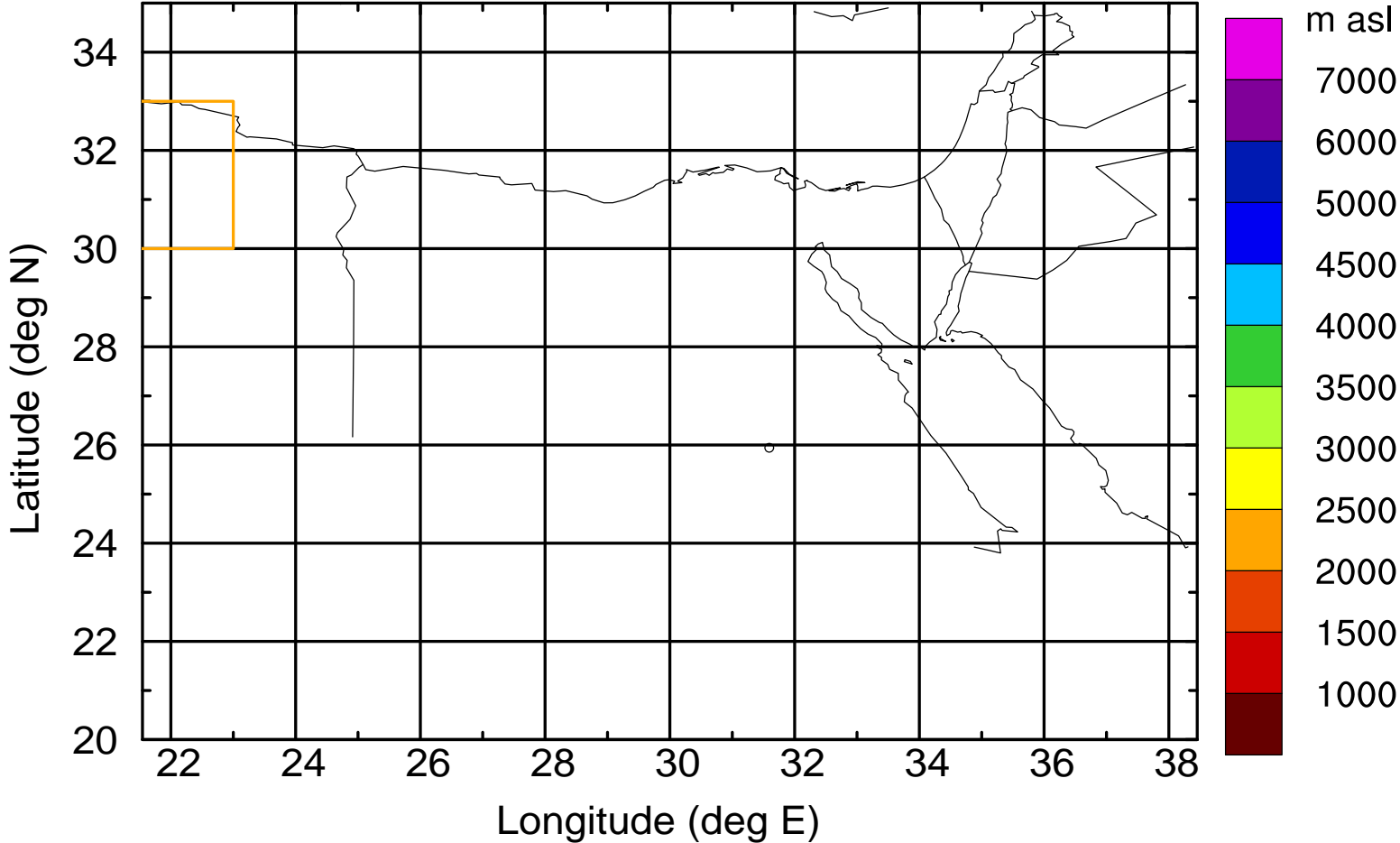
Level #12 of flight 170413a

BWD 20170413/10 -07H = 13/03 UTC



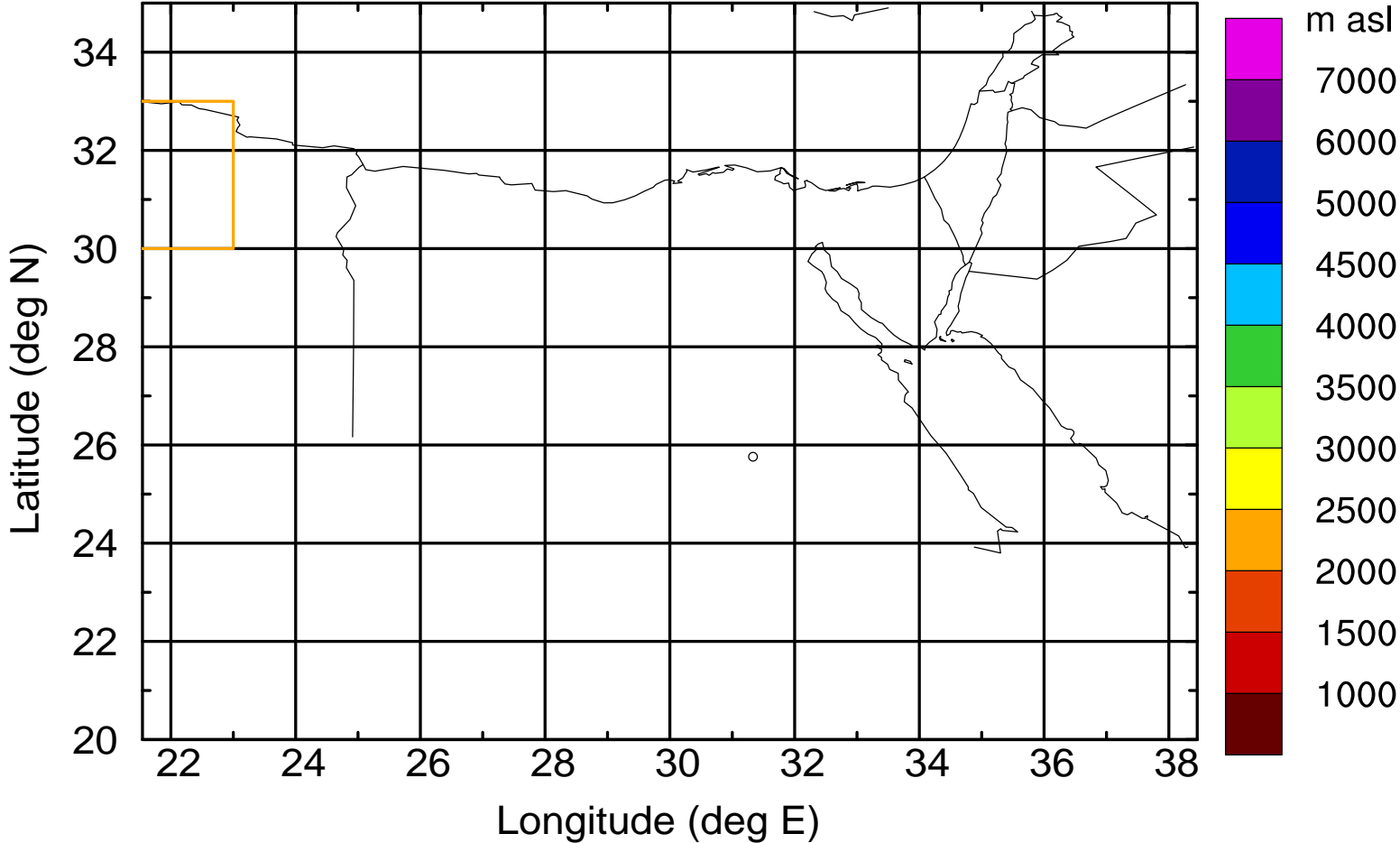
Level #12 of flight 170413a

BWD 20170413/10 -07H = 13/03 UTC



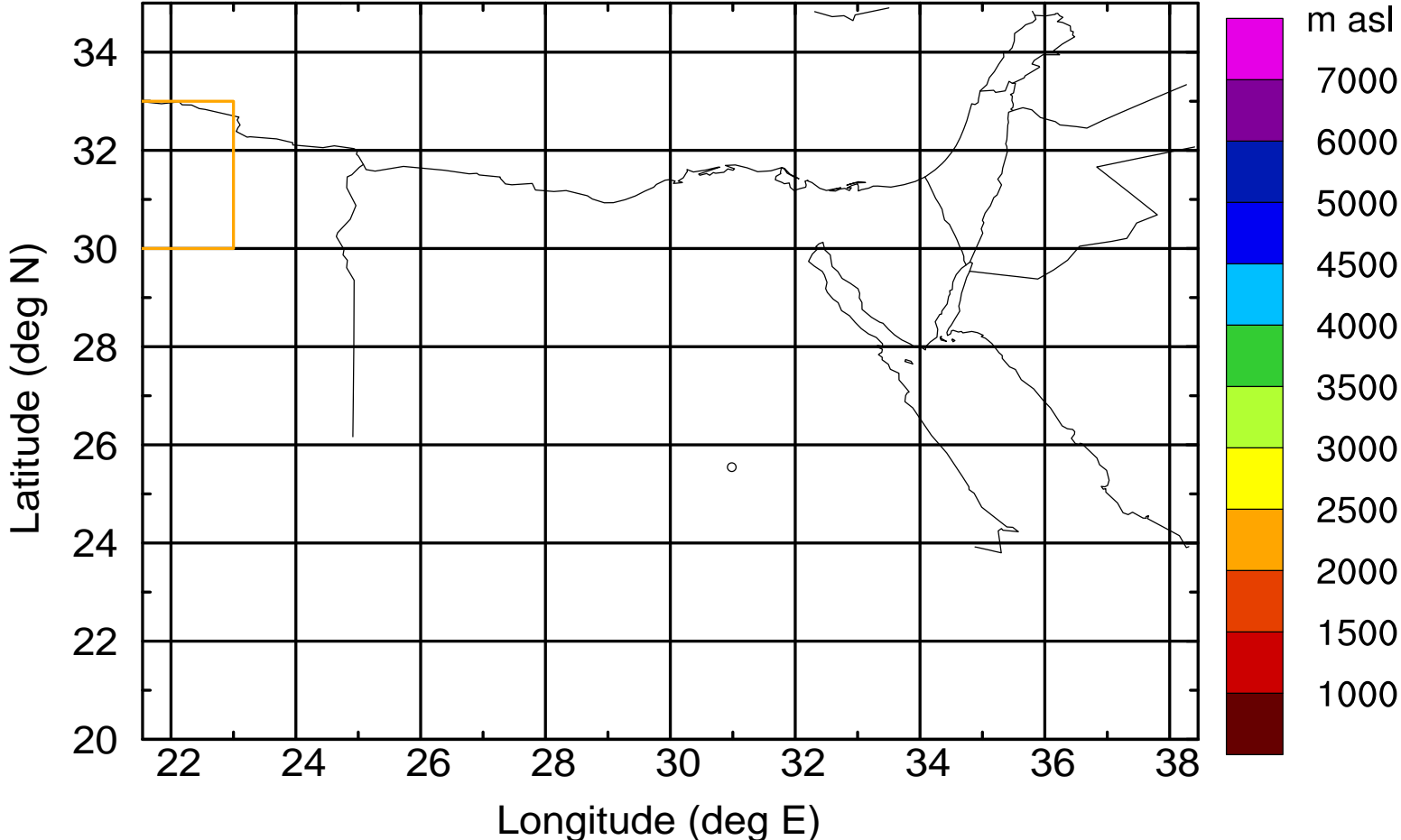
Level #12 of flight 170413a

BWD 20170413/10 -07H = 13/03 UTC



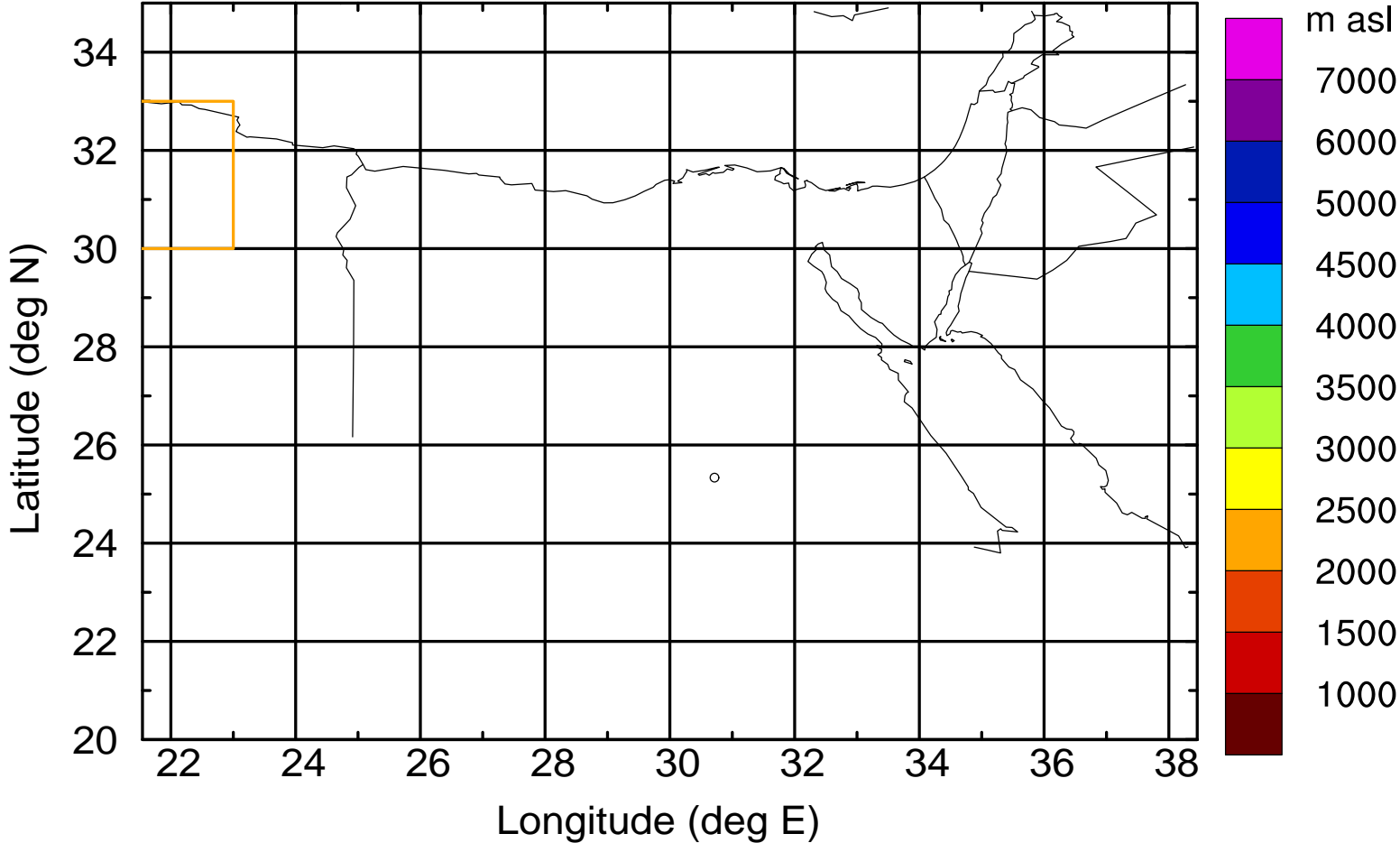
Level #12 of flight 170413a

BWD 20170413/10 -07H = 13/03 UTC



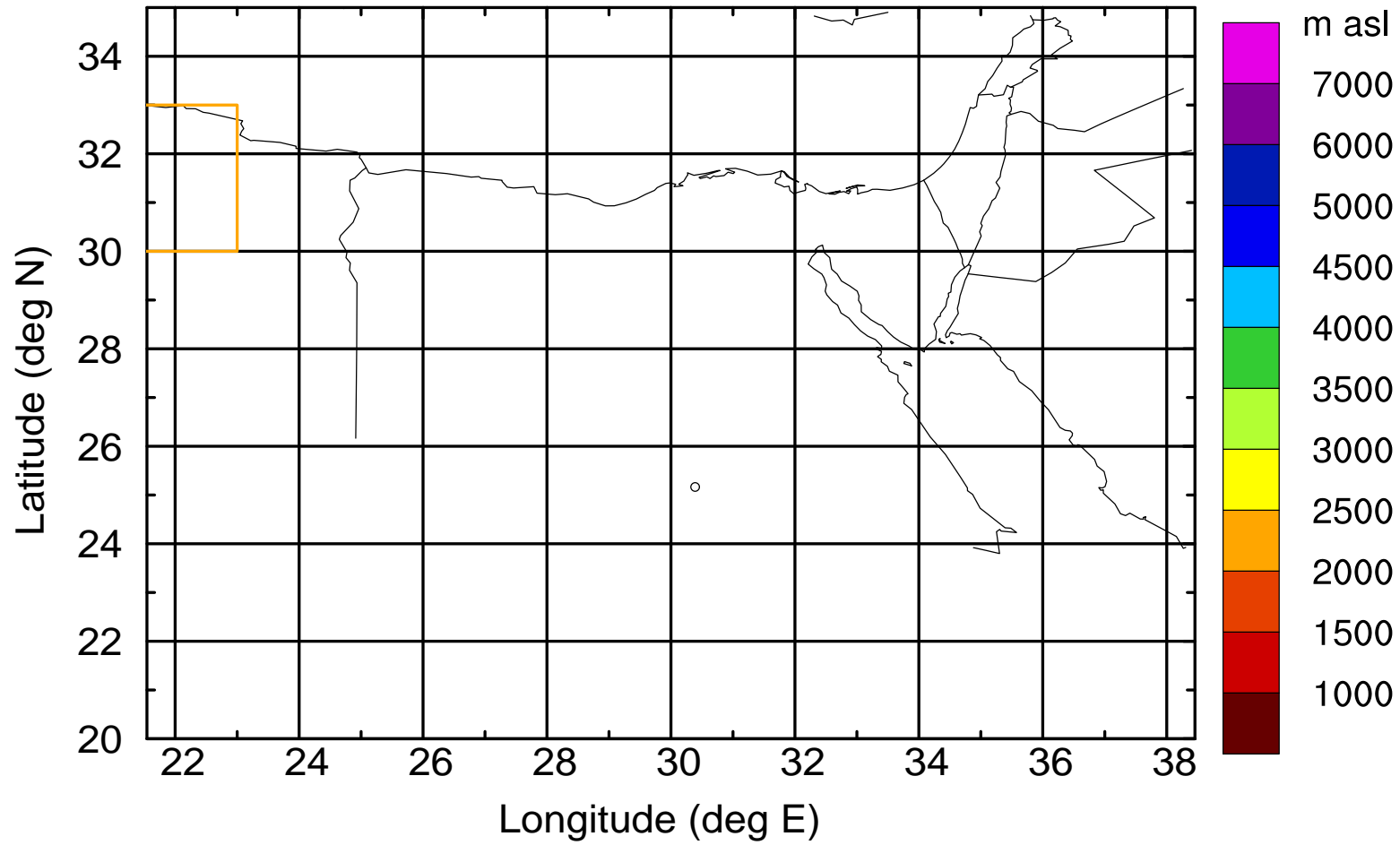
Level #12 of flight 170413a

BWD 20170413/10 -07H = 13/03 UTC



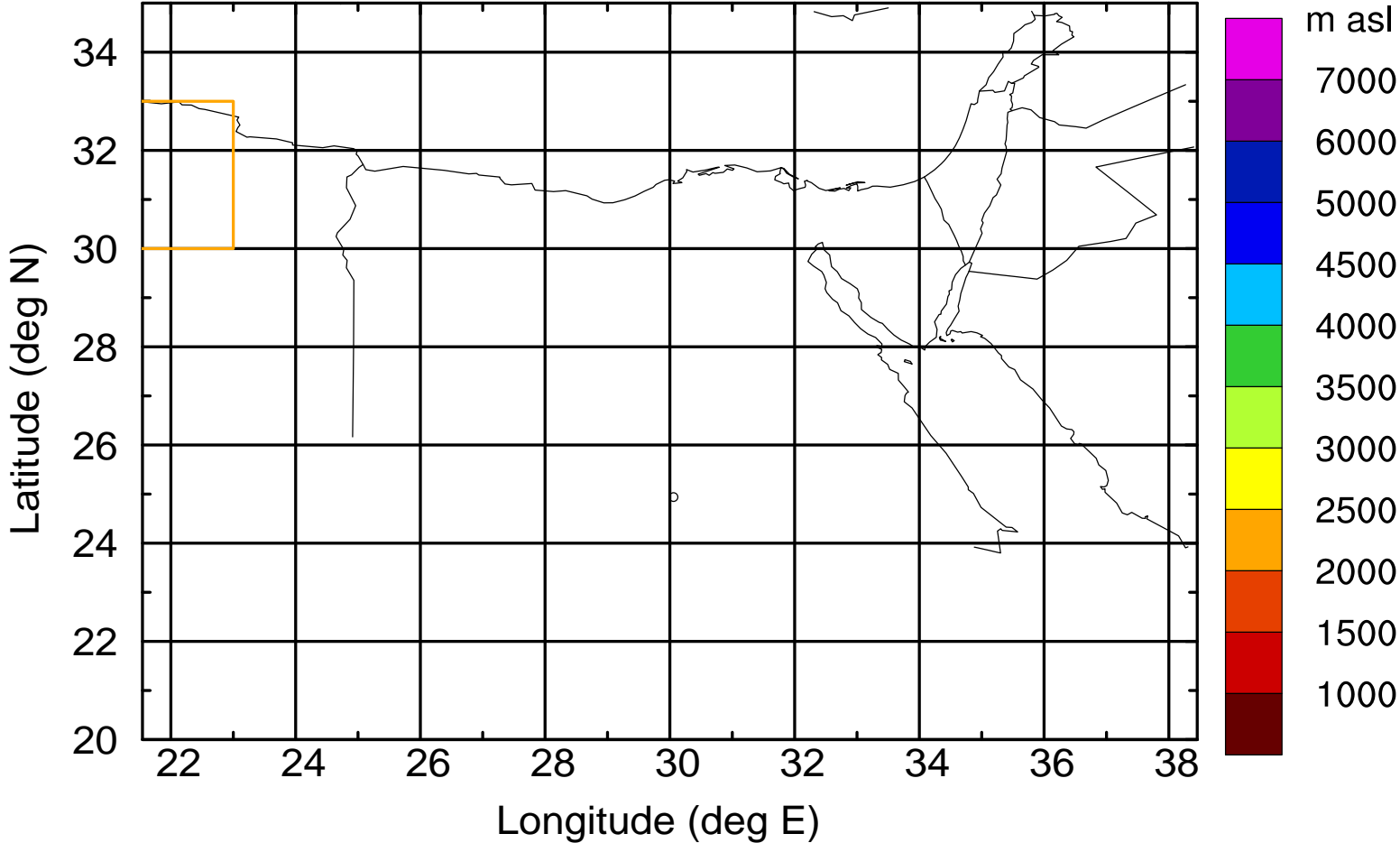
Level #12 of flight 170413a

BWD 20170413/10 -07H = 13/03 UTC



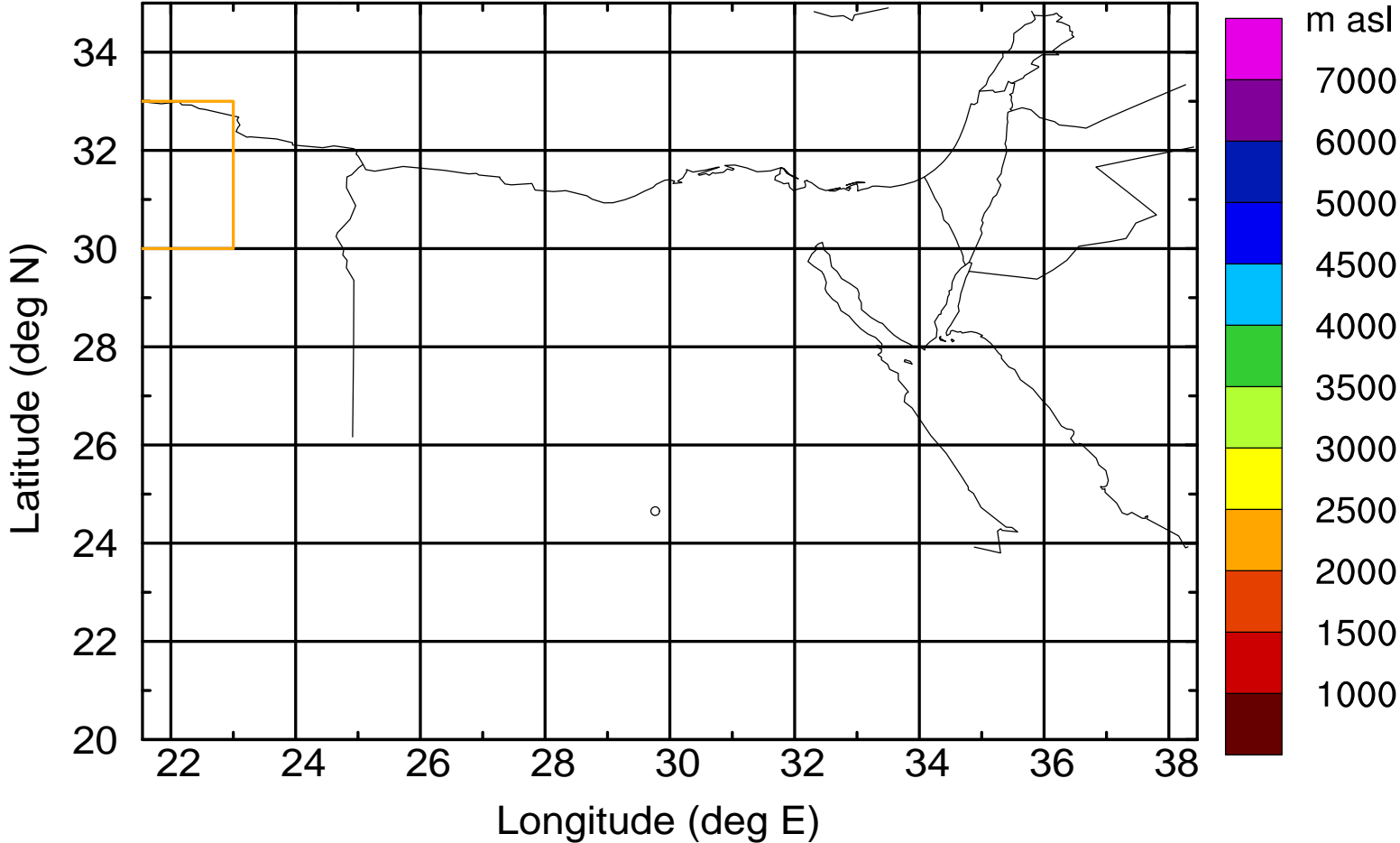
Level #12 of flight 170413a

BWD 20170413/10 -07H = 13/03 UTC



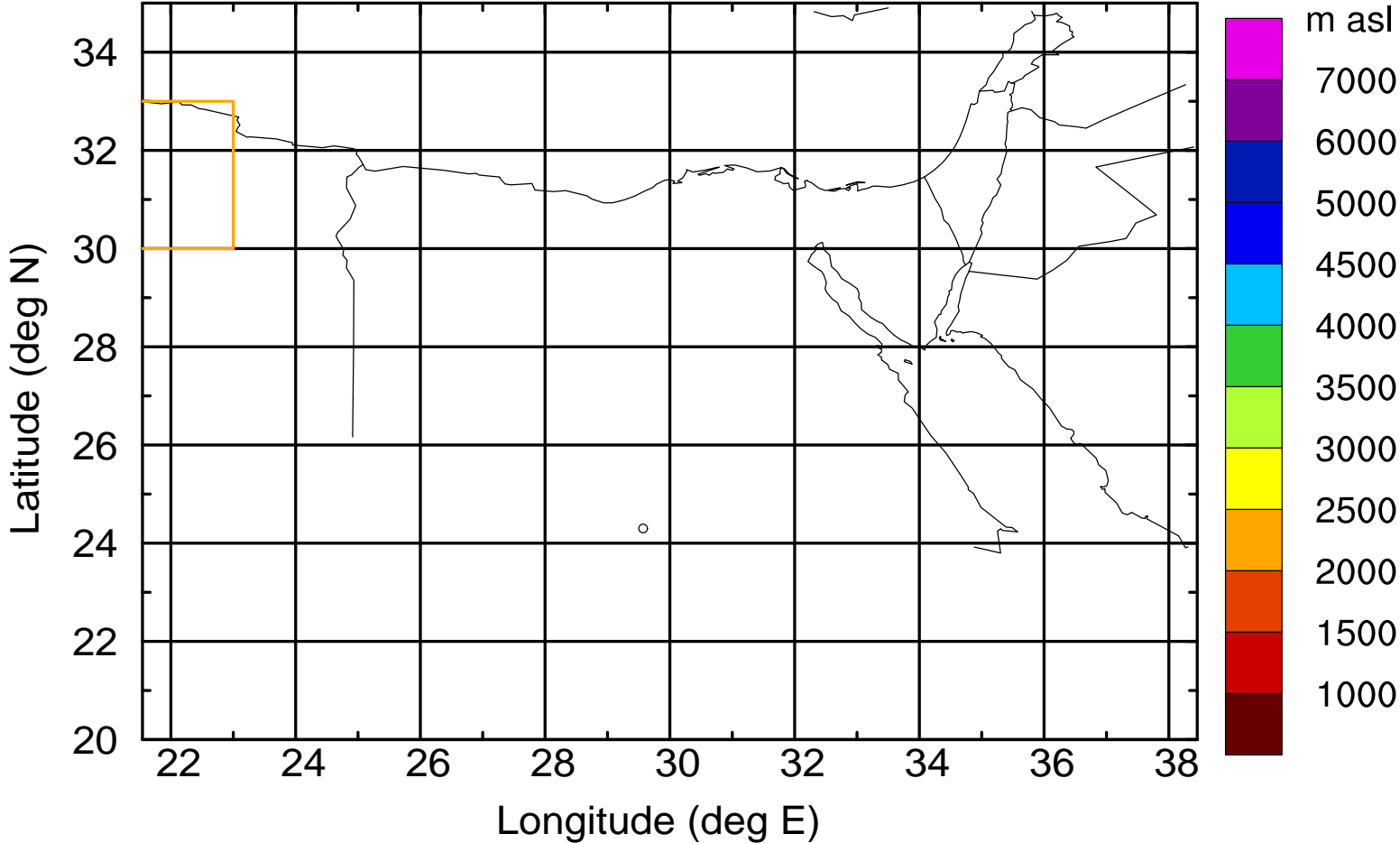
Level #12 of flight 170413a

BWD 20170413/10 -07H = 13/03 UTC



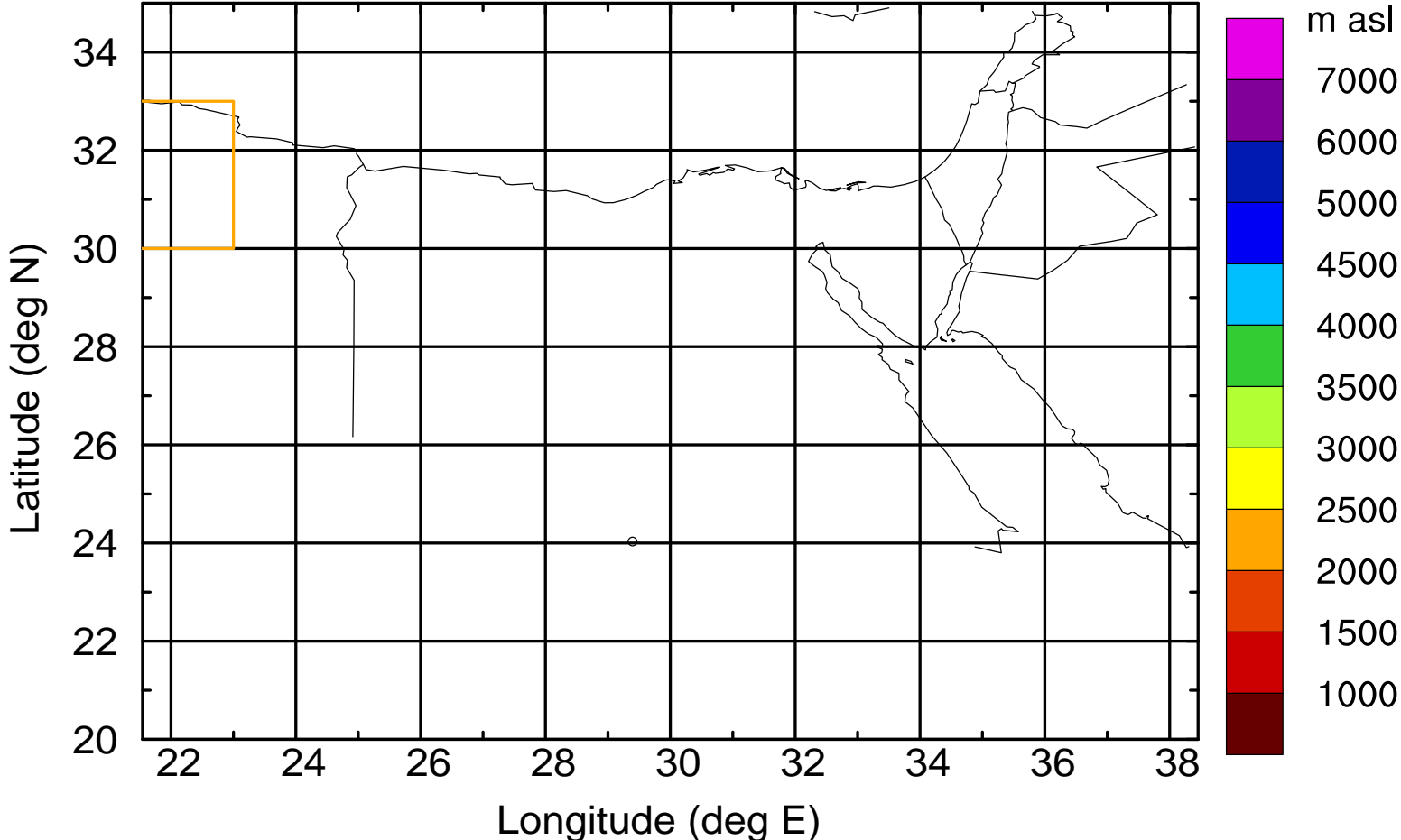
Level #12 of flight 170413a

BWD 20170413/10 -07H = 13/03 UTC



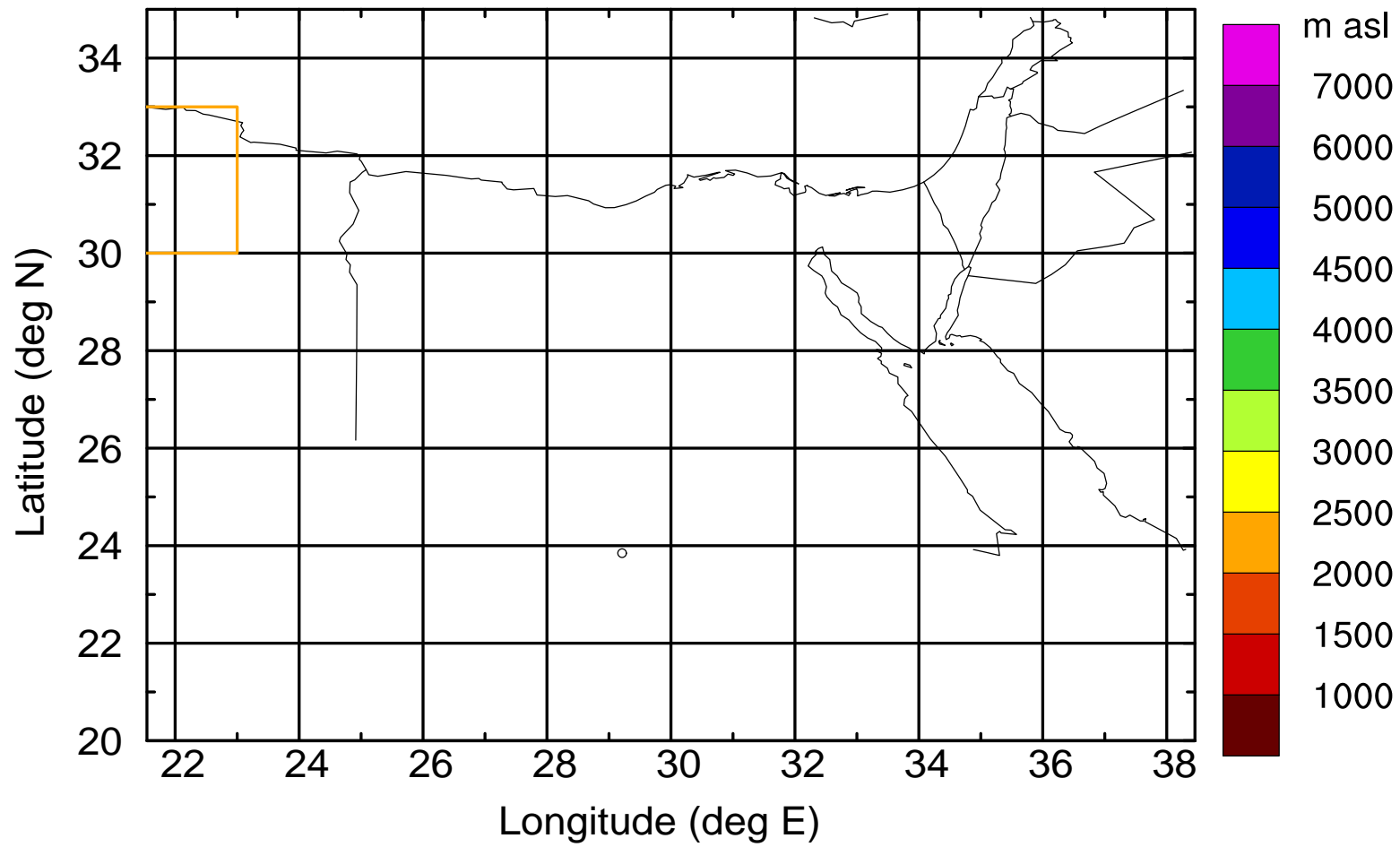
Level #12 of flight 170413a

BWD 20170413/10 -07H = 13/03 UTC



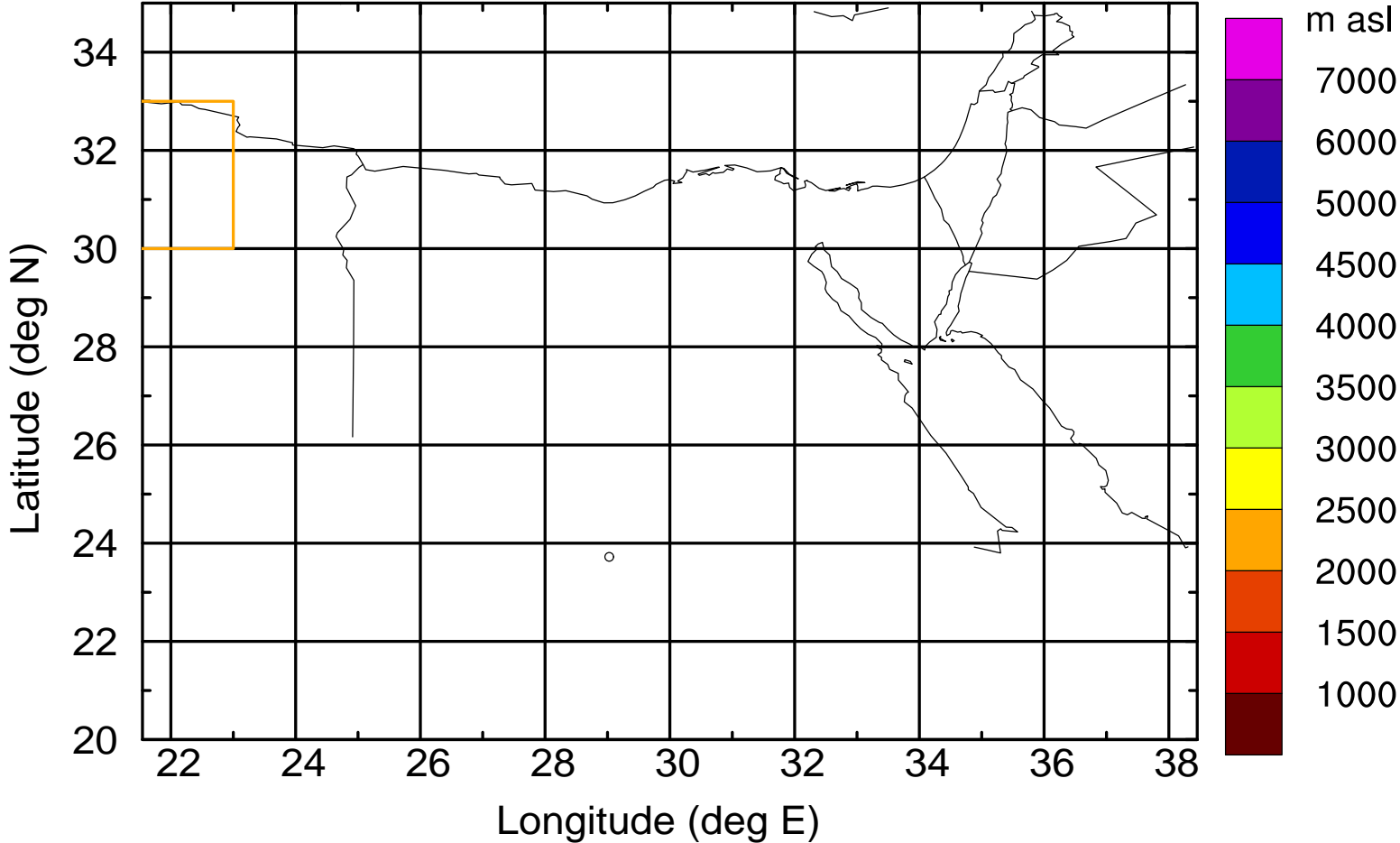
Level #12 of flight 170413a

BWD 20170413/10 -07H = 13/03 UTC



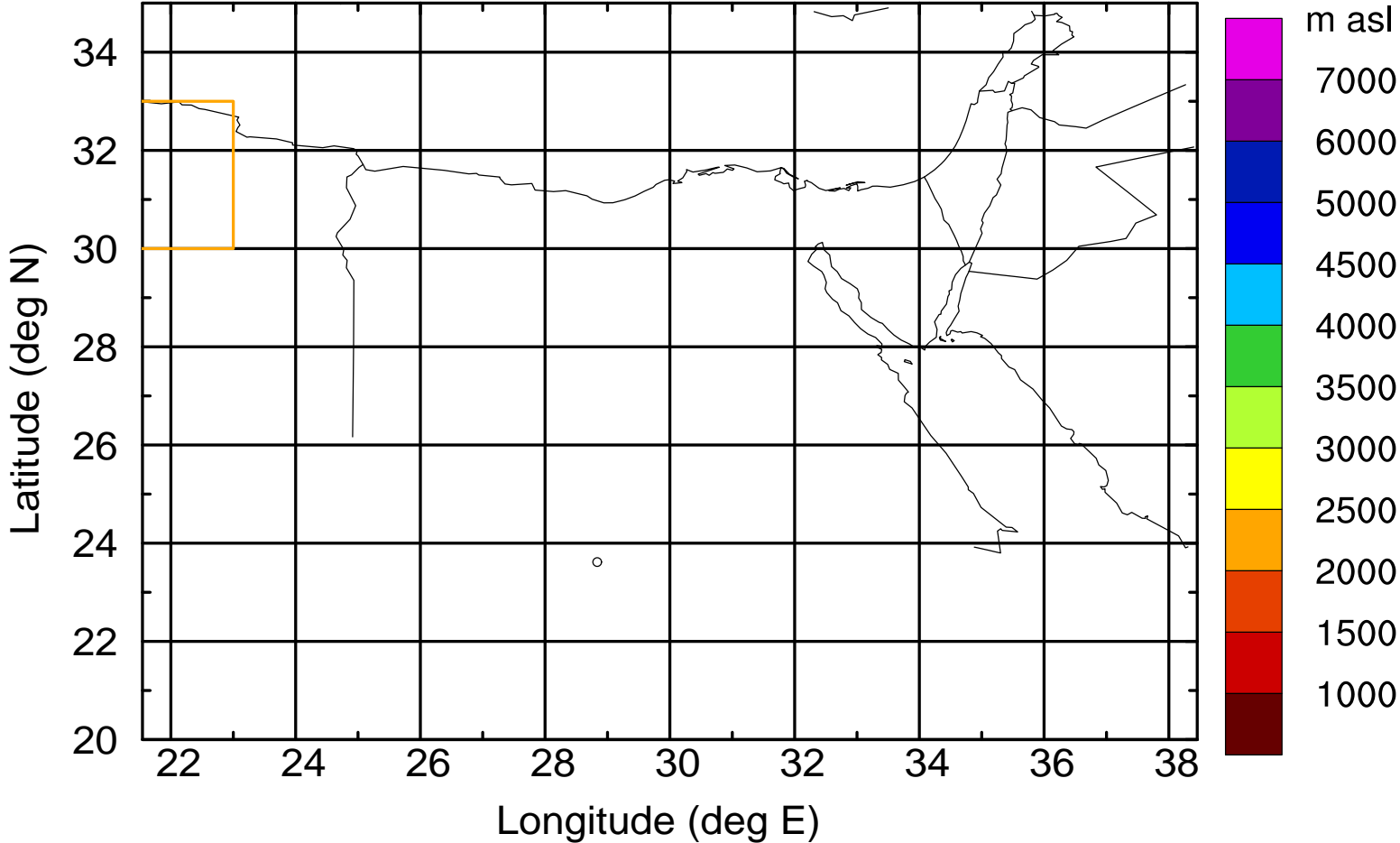
Level #12 of flight 170413a

BWD 20170413/10 -07H = 13/03 UTC



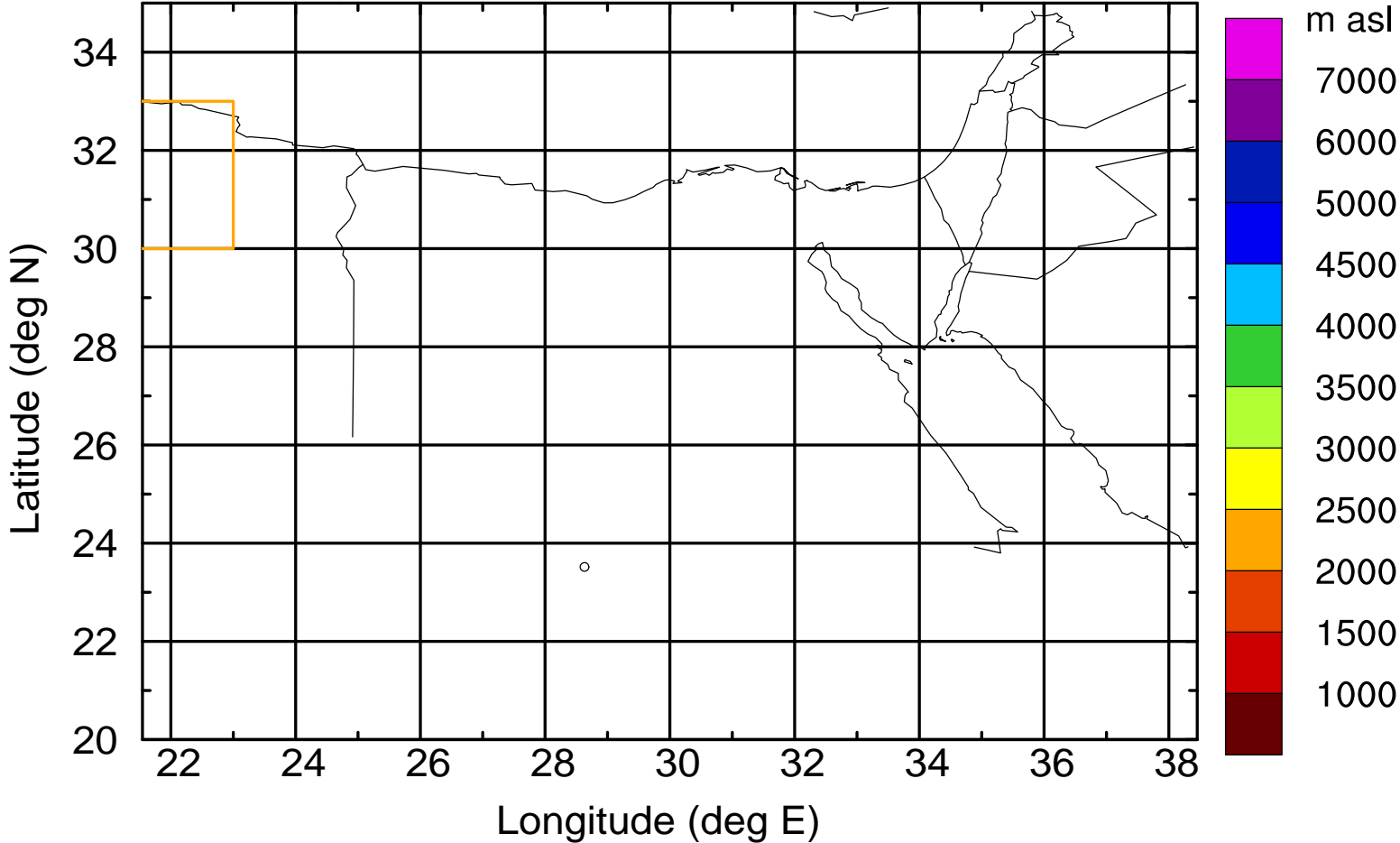
Level #12 of flight 170413a

BWD 20170413/10 -07H = 13/03 UTC



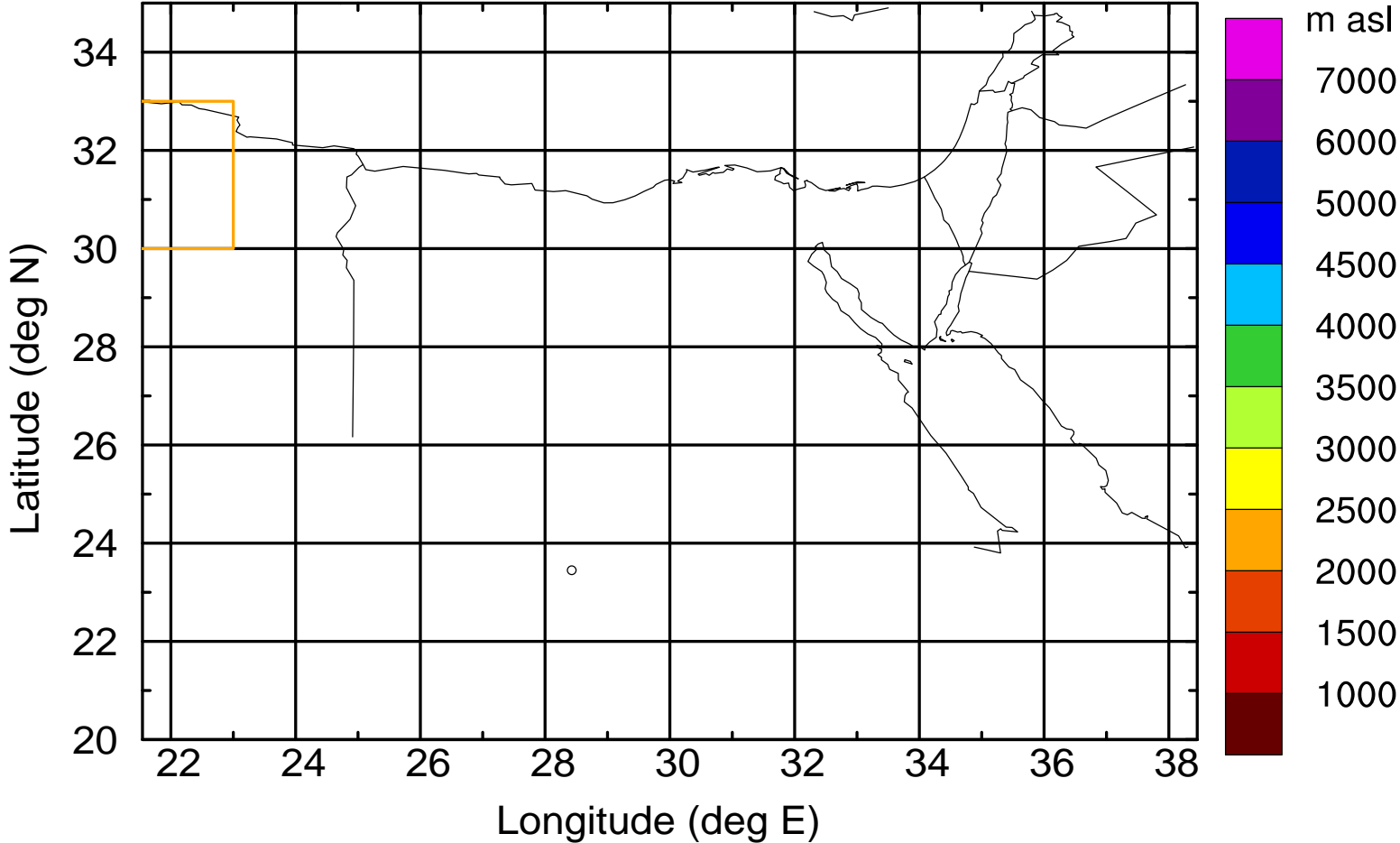
Level #12 of flight 170413a

BWD 20170413/10 -07H = 13/03 UTC



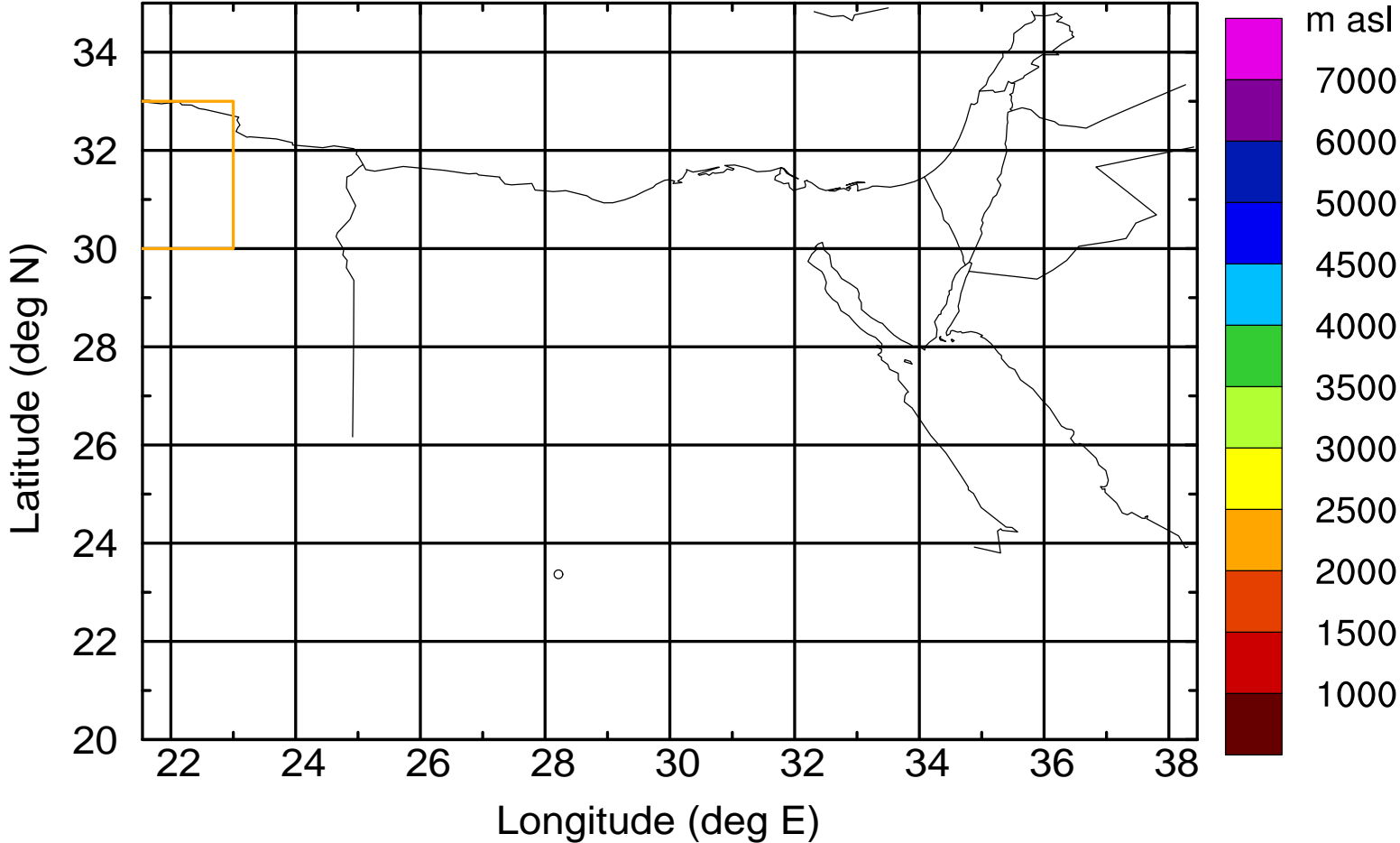
Level #12 of flight 170413a

BWD 20170413/10 -07H = 13/03 UTC



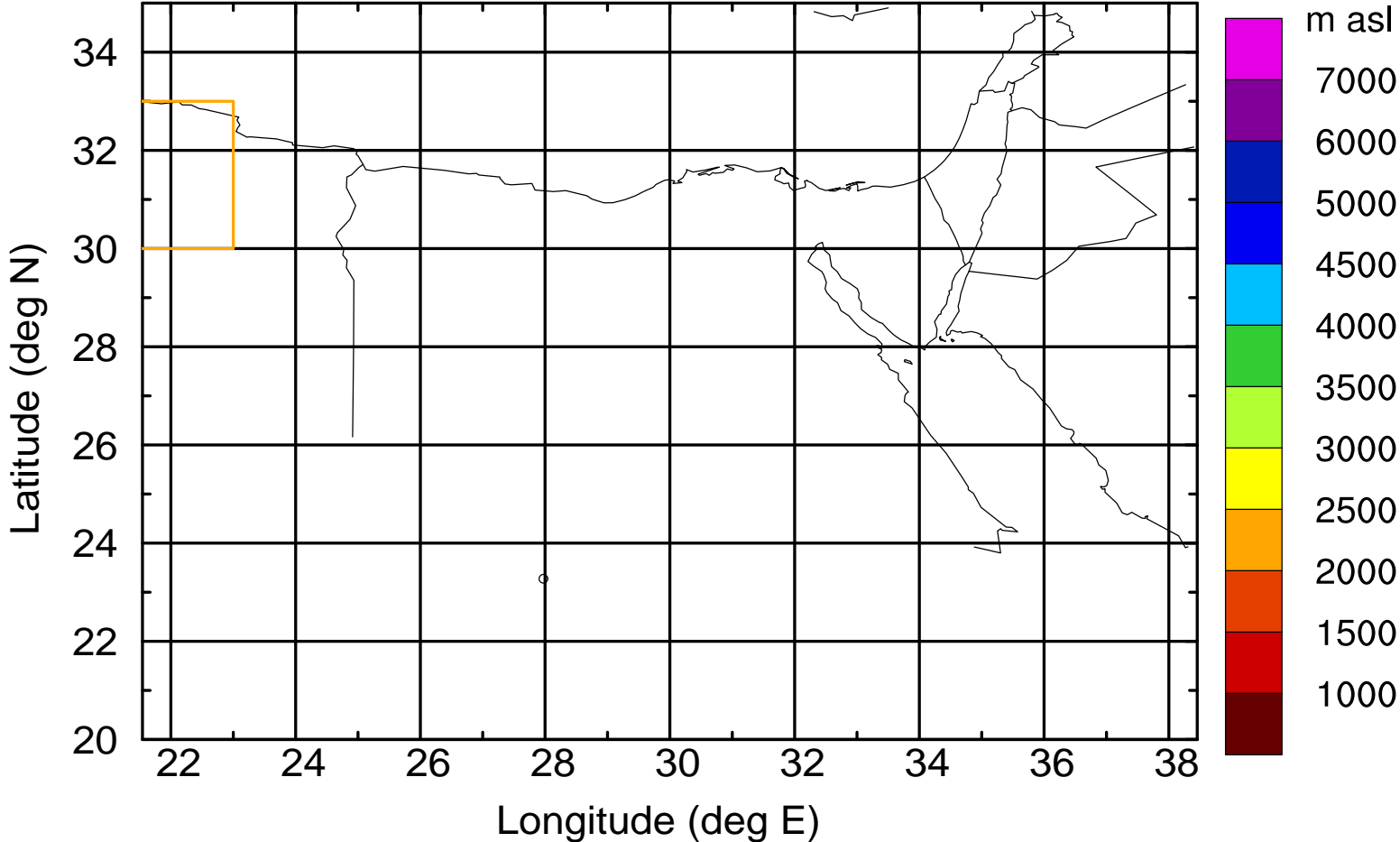
Level #12 of flight 170413a

BWD 20170413/10 -07H = 13/03 UTC



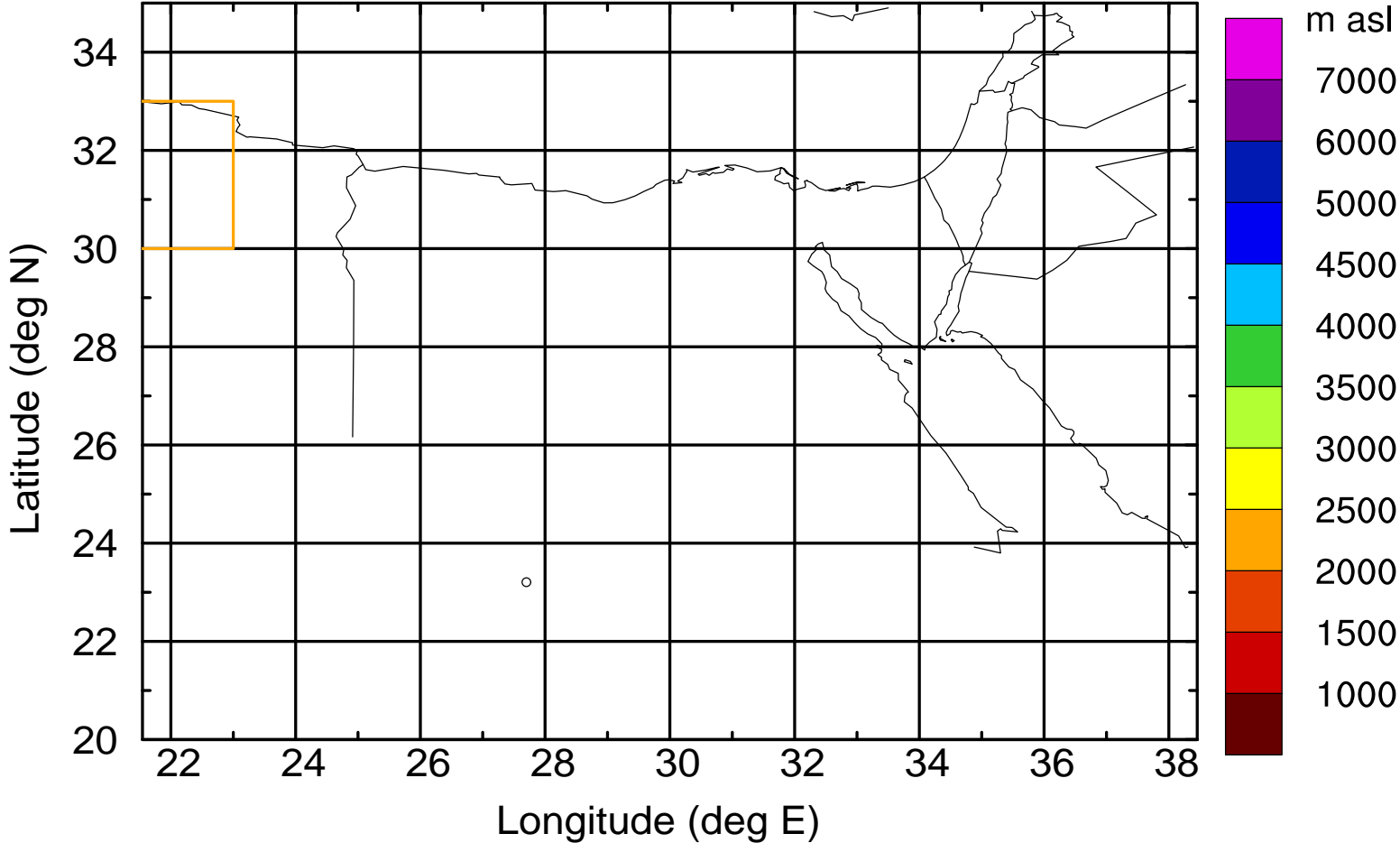
Level #12 of flight 170413a

BWD 20170413/10 -07H = 13/03 UTC



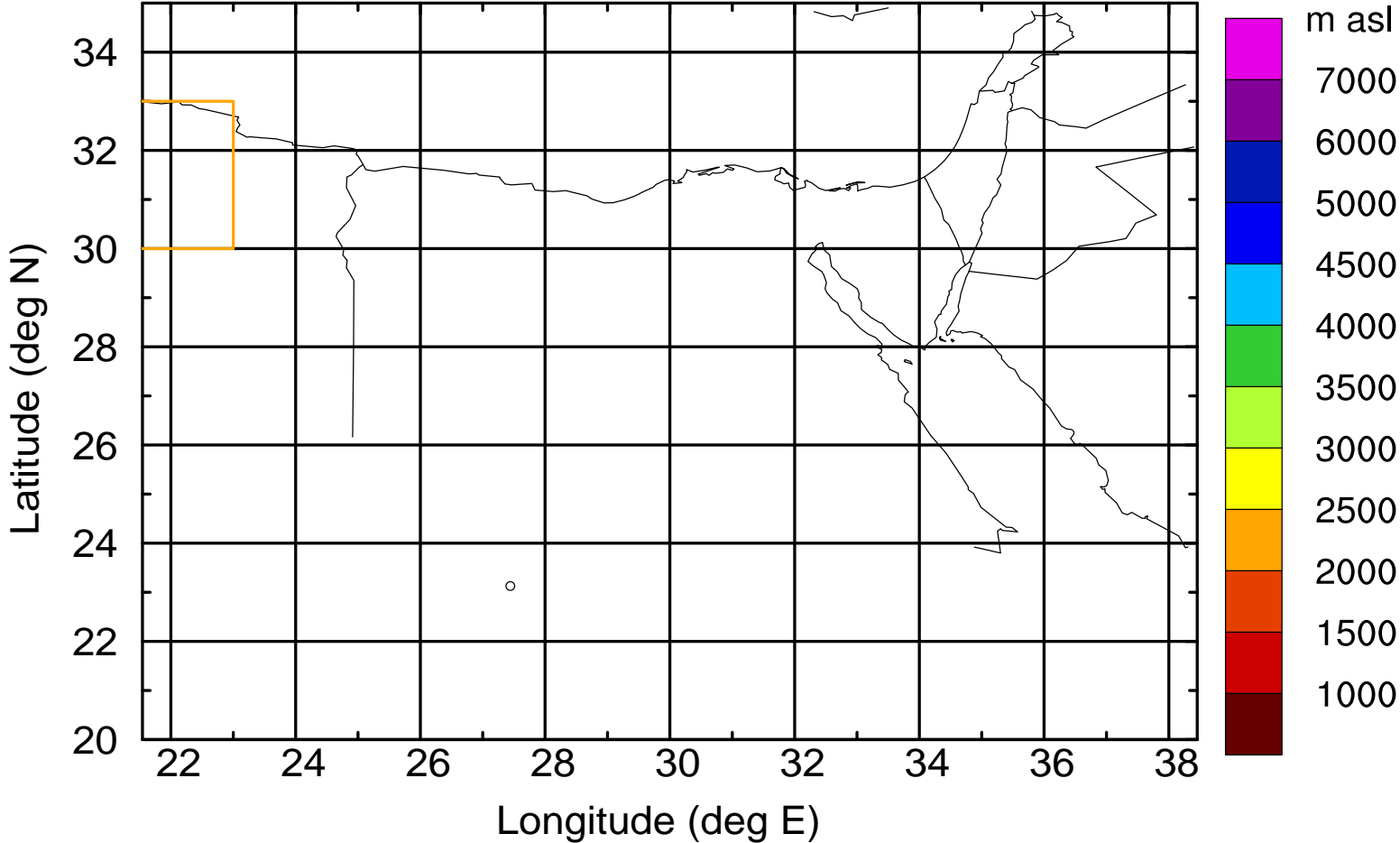
Level #12 of flight 170413a

BWD 20170413/10 -07H = 13/03 UTC



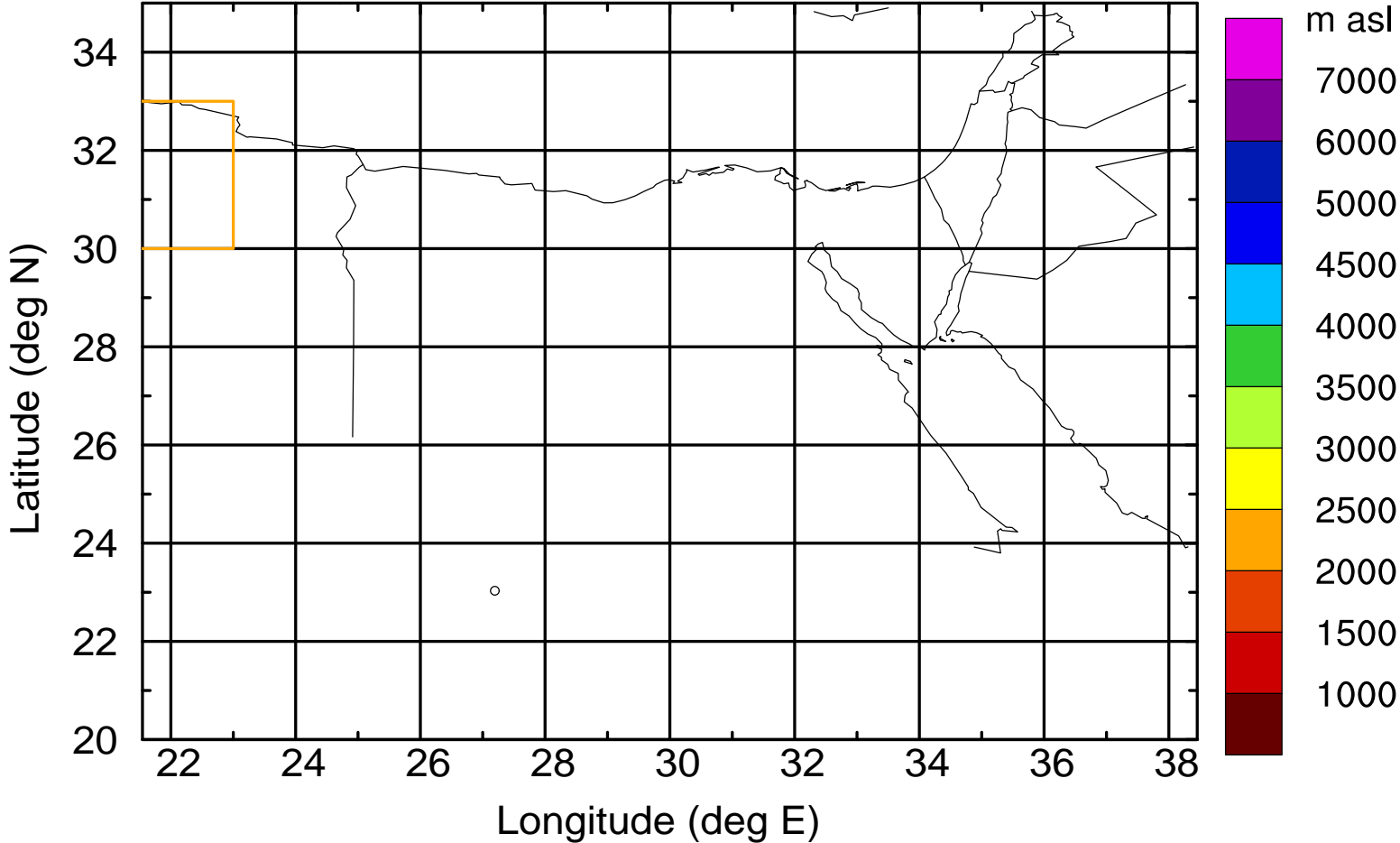
Level #12 of flight 170413a

BWD 20170413/10 -07H = 13/03 UTC



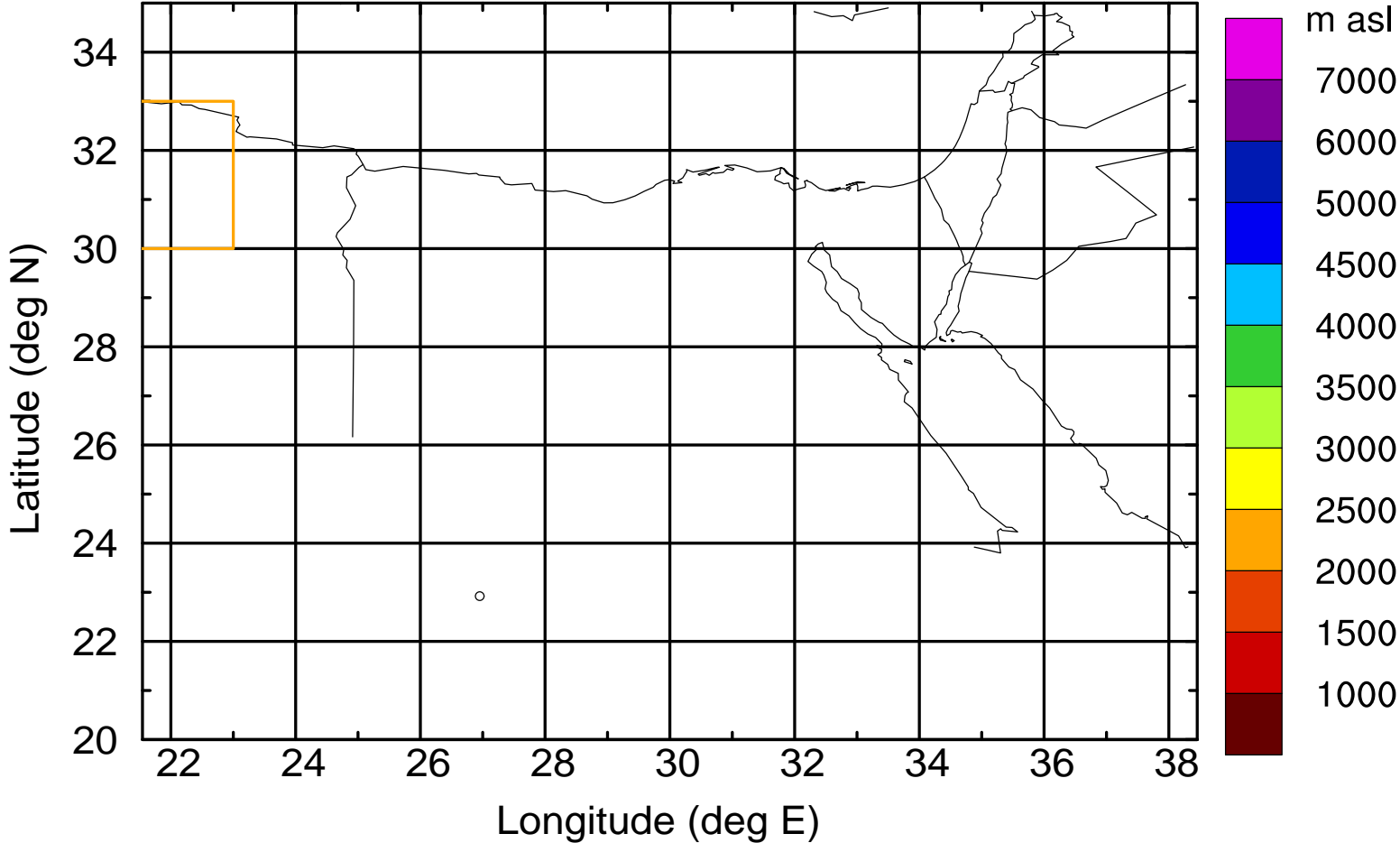
Level #12 of flight 170413a

BWD 20170413/10 -07H = 13/03 UTC



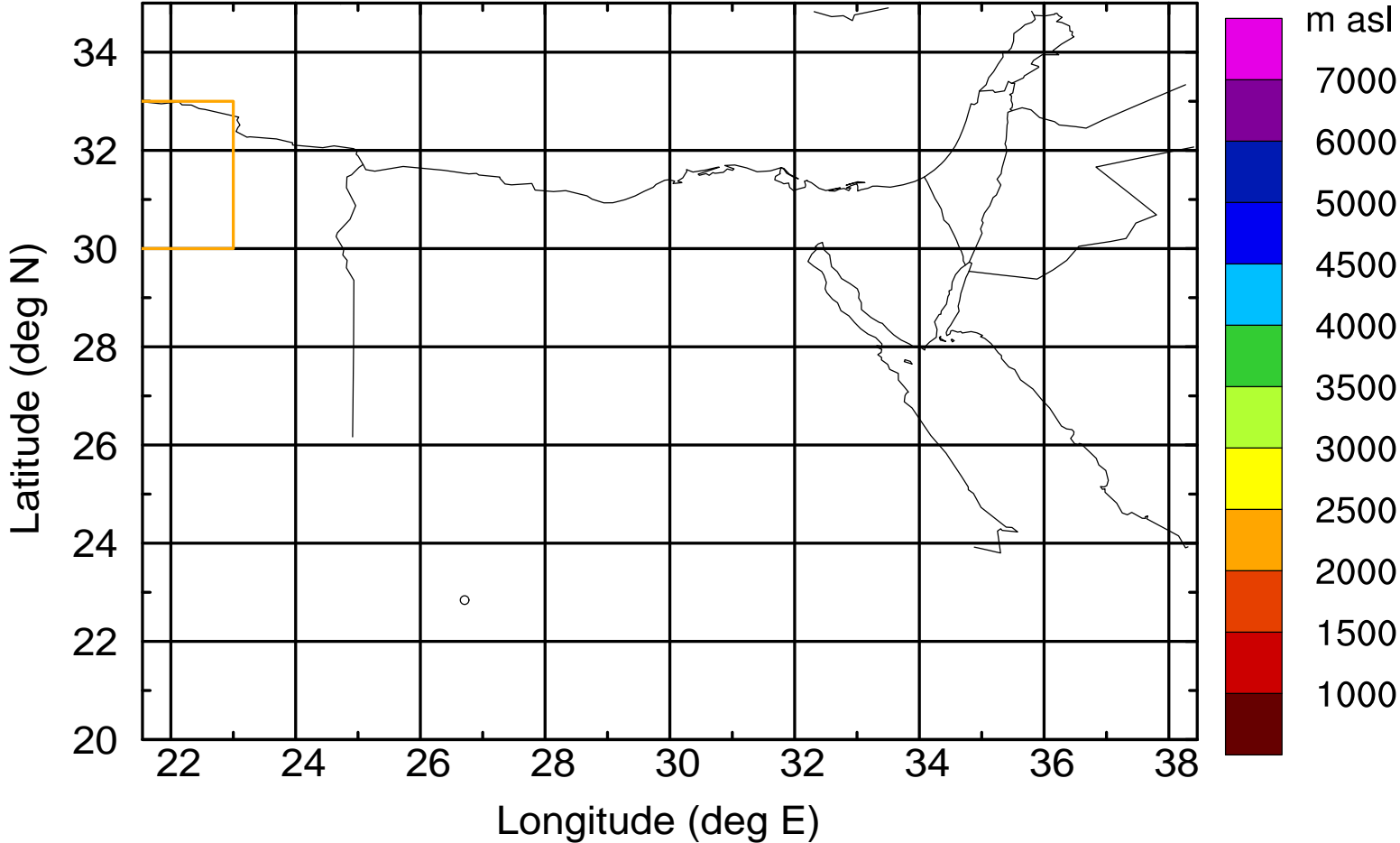
Level #12 of flight 170413a

BWD 20170413/10 -07H = 13/03 UTC



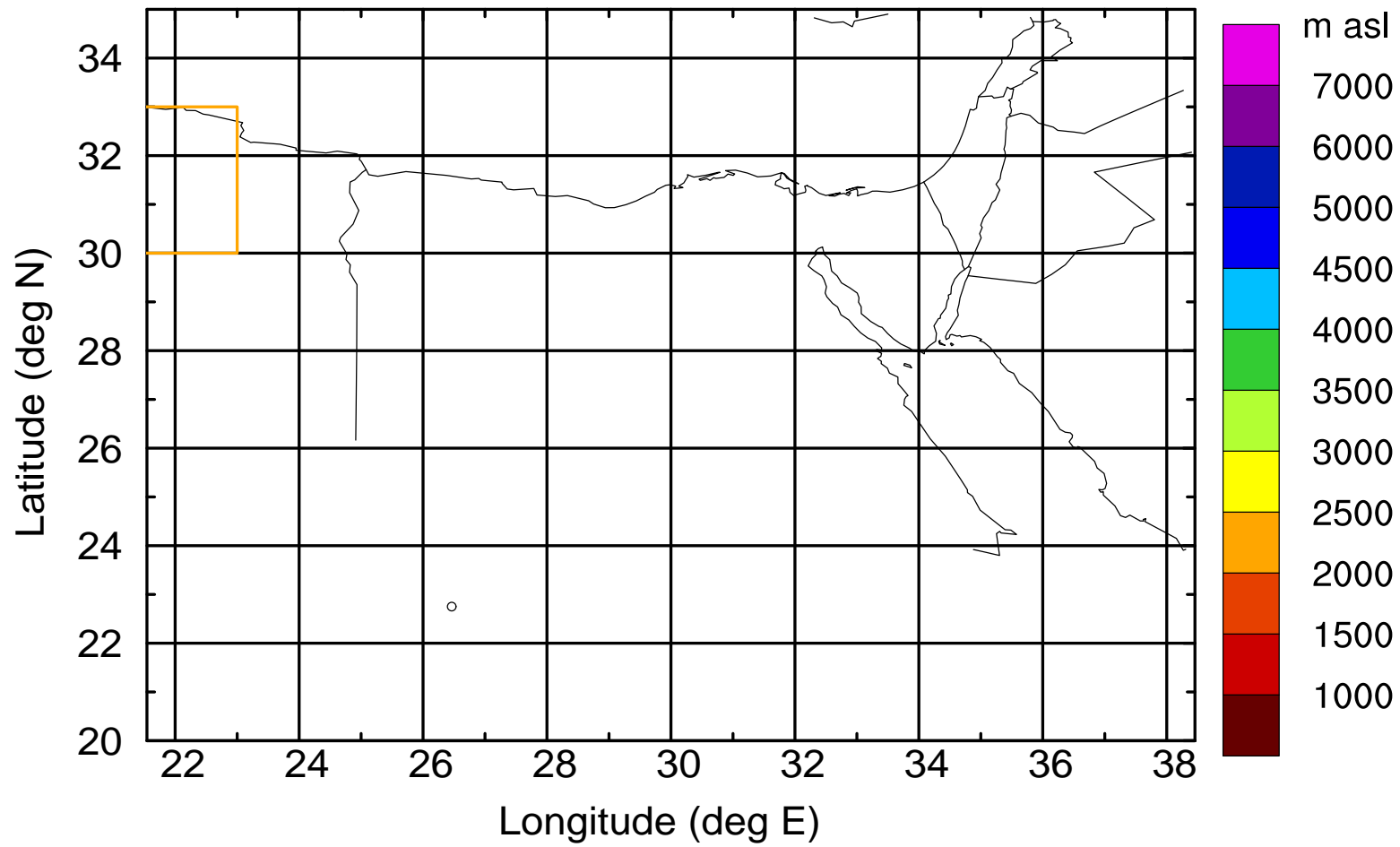
Level #12 of flight 170413a

BWD 20170413/10 -07H = 13/03 UTC



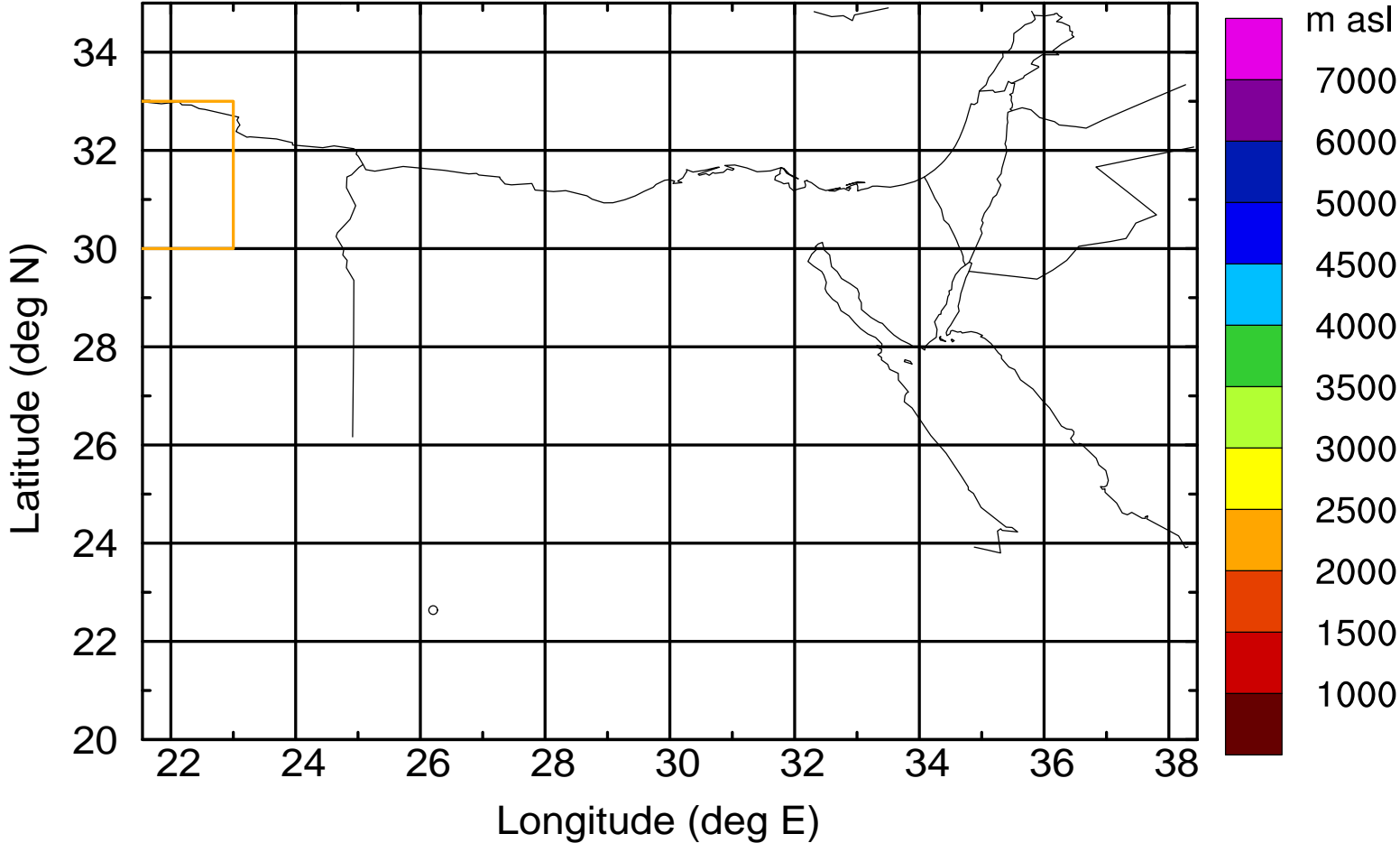
Level #12 of flight 170413a

BWD 20170413/10 -07H = 13/03 UTC



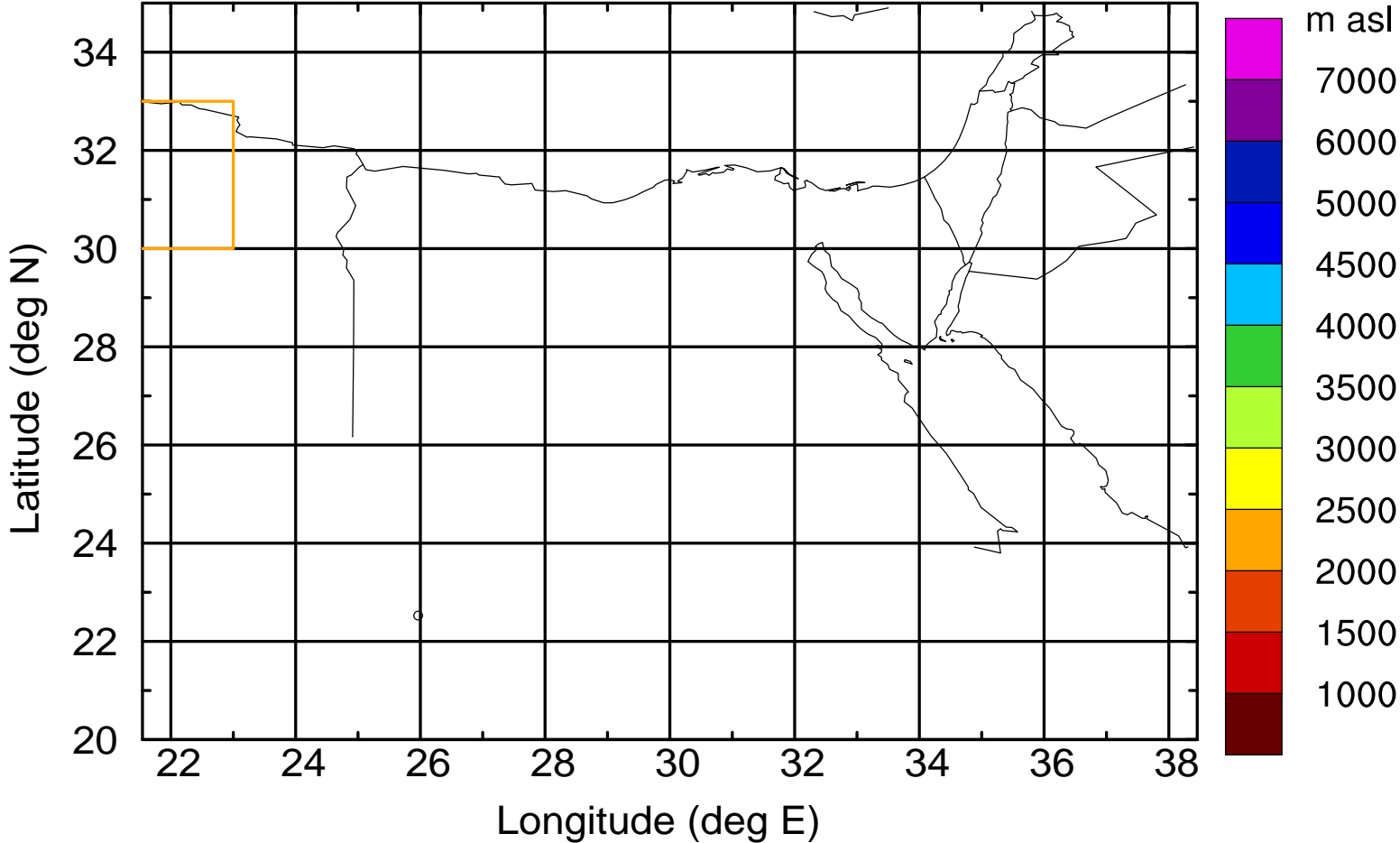
Level #12 of flight 170413a

BWD 20170413/10 -07H = 13/03 UTC



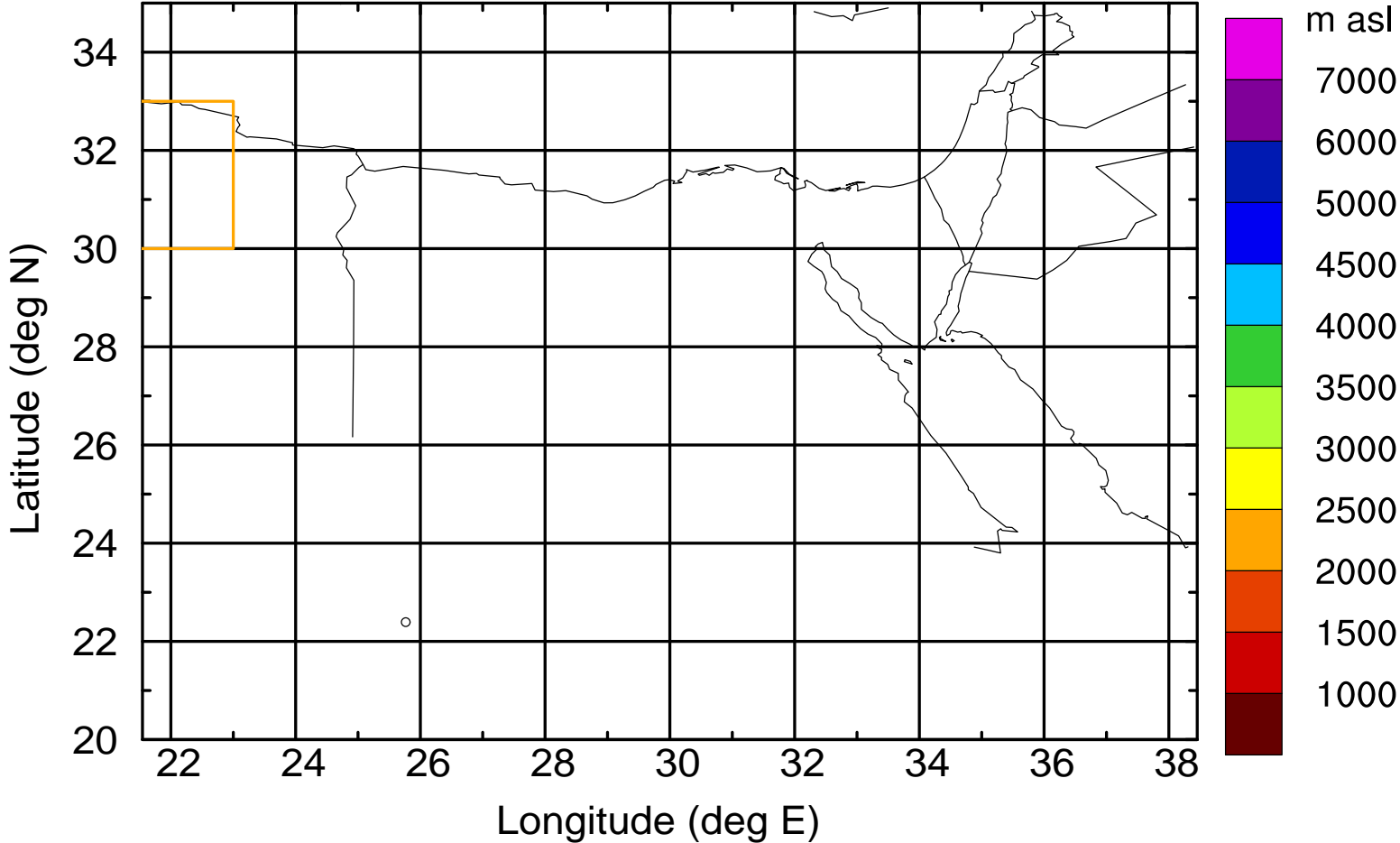
Level #12 of flight 170413a

BWD 20170413/10 -07H = 13/03 UTC



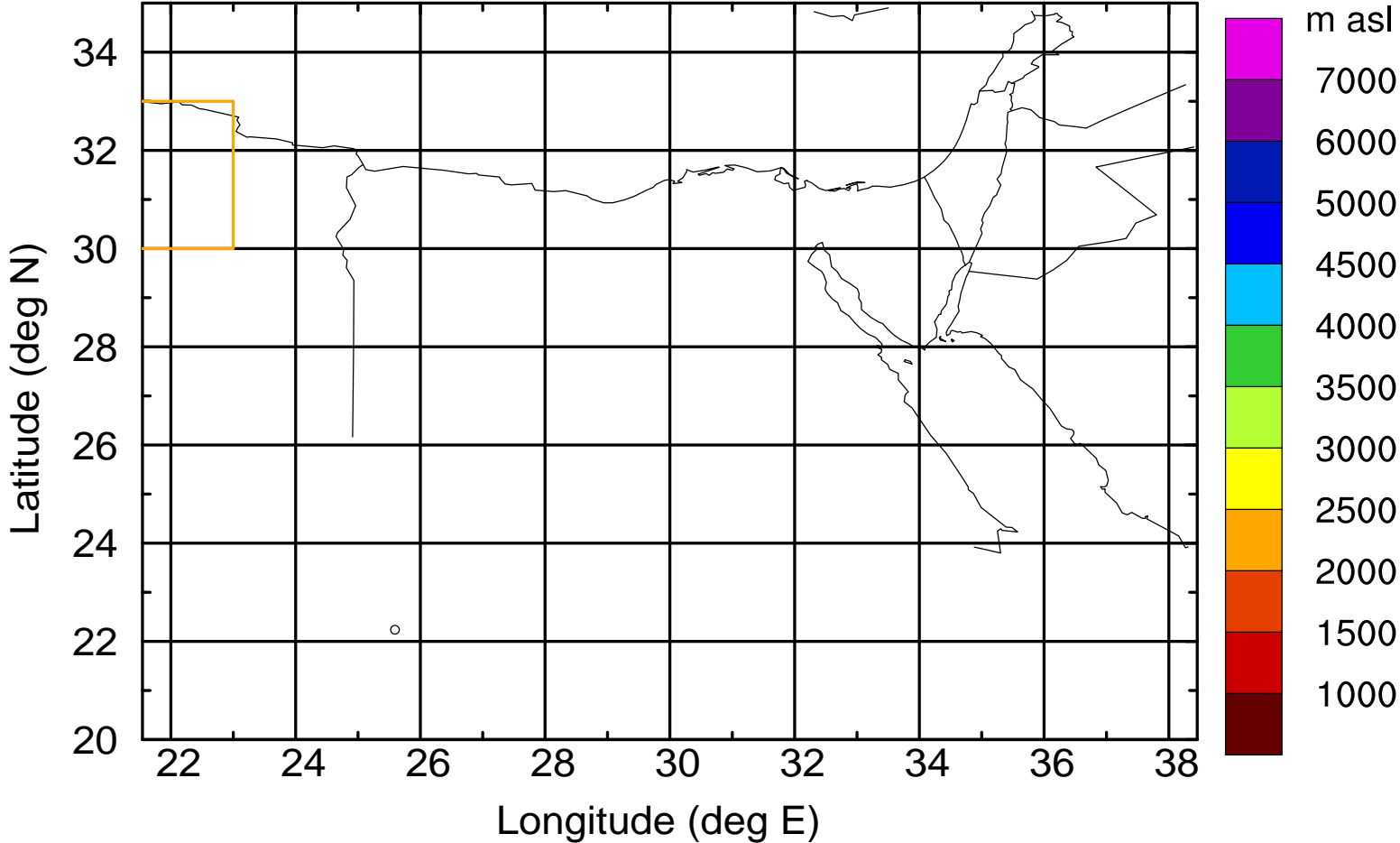
Level #12 of flight 170413a

BWD 20170413/10 -07H = 13/03 UTC



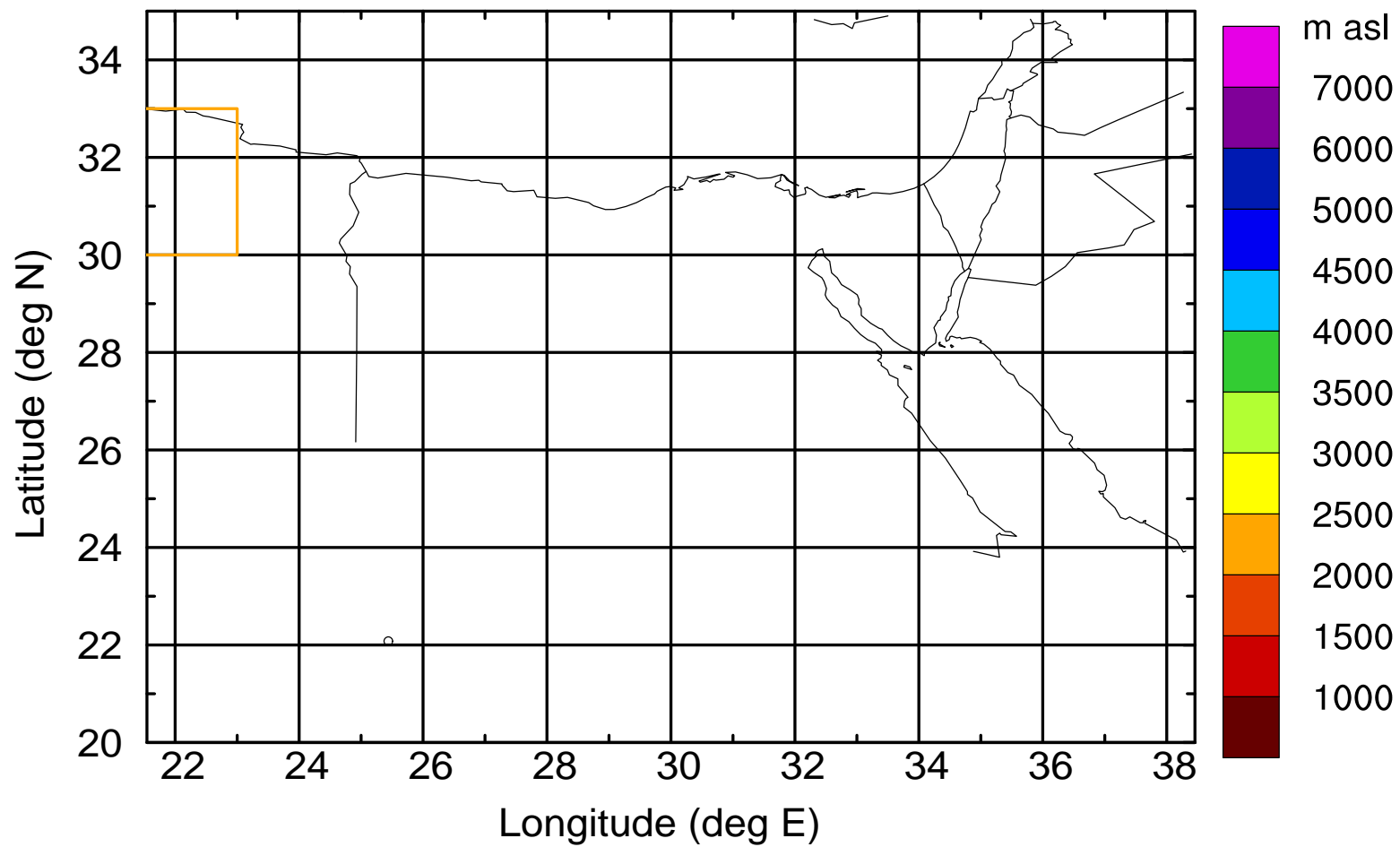
Level #12 of flight 170413a

BWD 20170413/10 -07H = 13/03 UTC



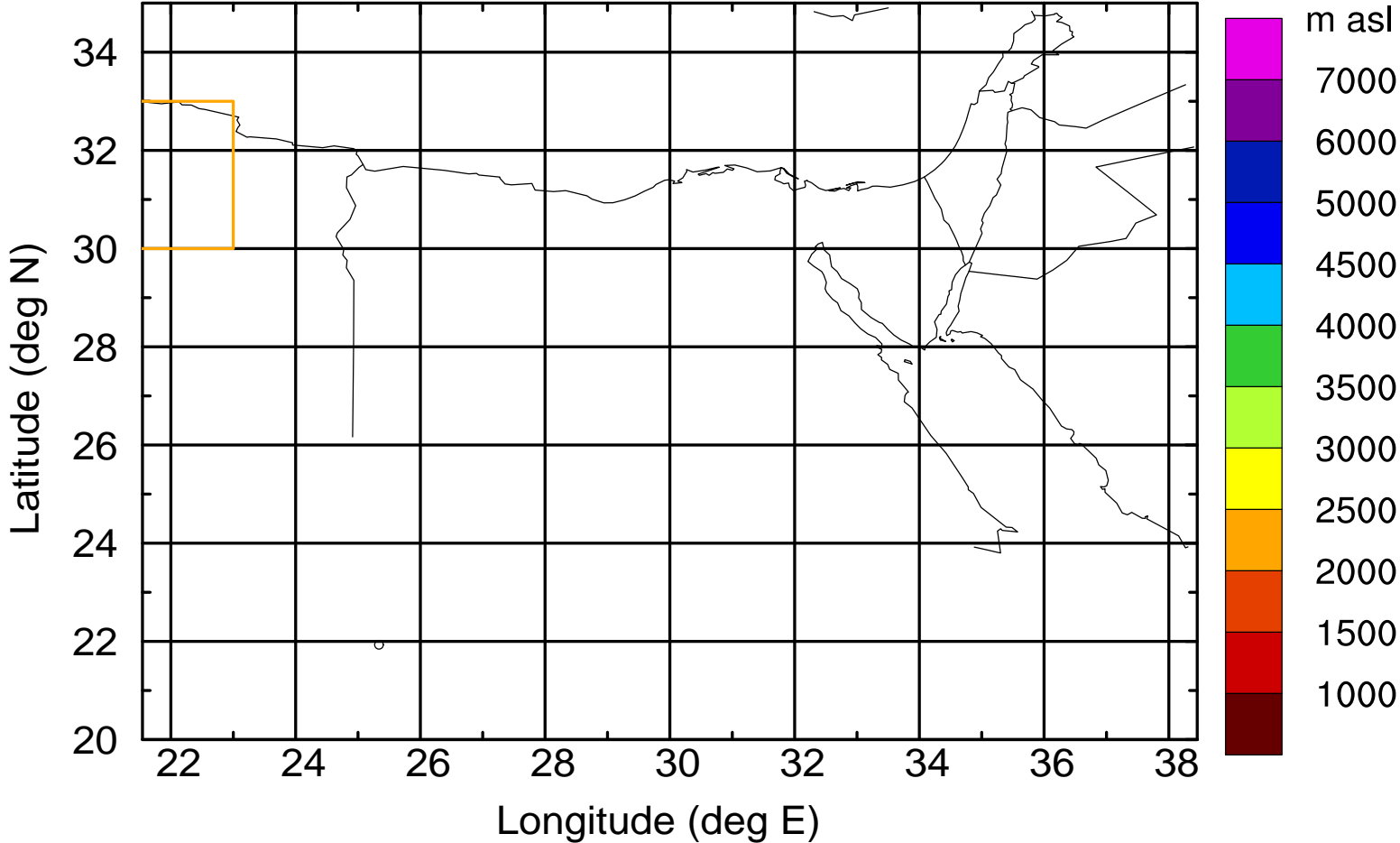
Level #12 of flight 170413a

BWD 20170413/10 -07H = 13/03 UTC



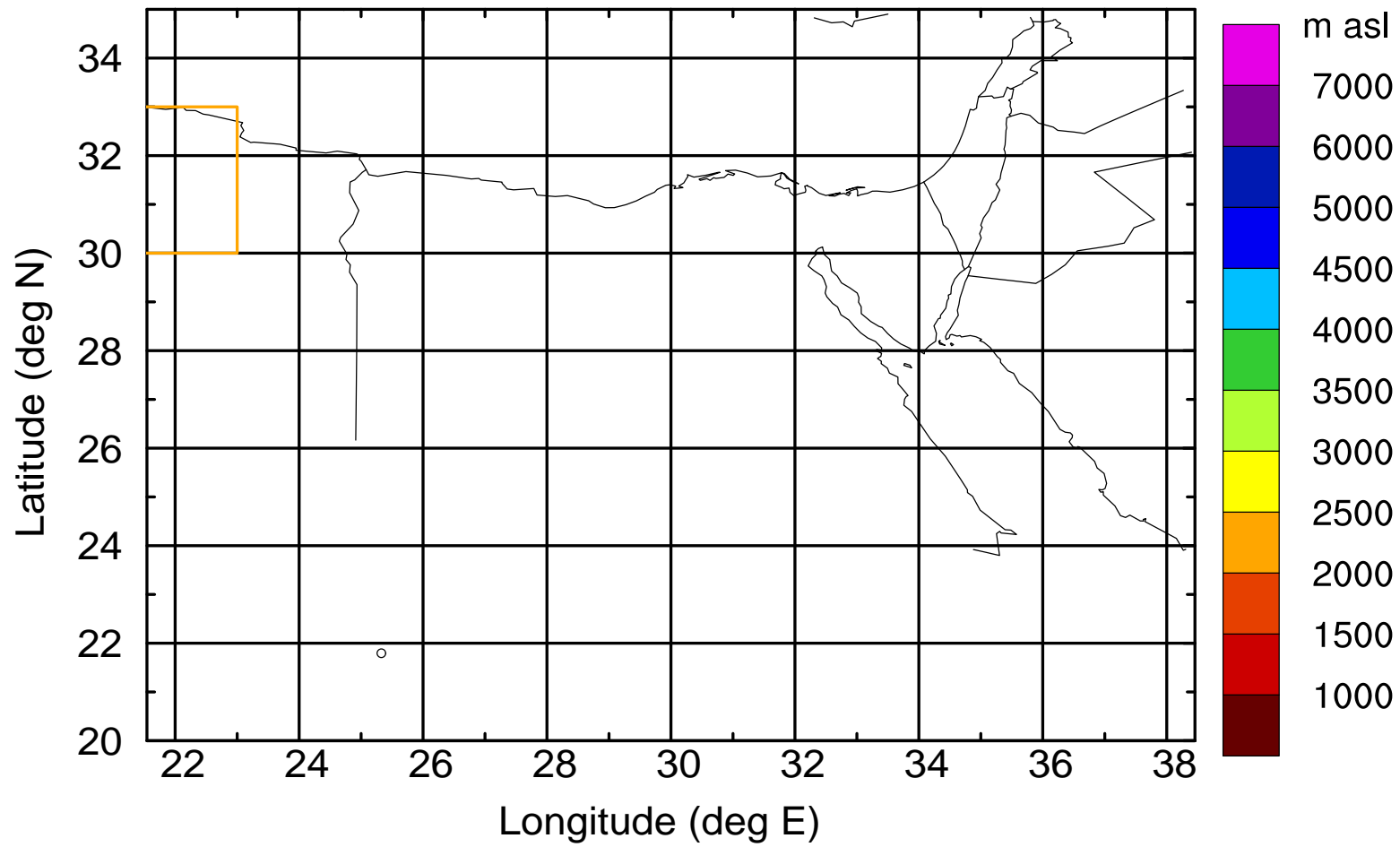
Level #12 of flight 170413a

BWD 20170413/10 -07H = 13/03 UTC



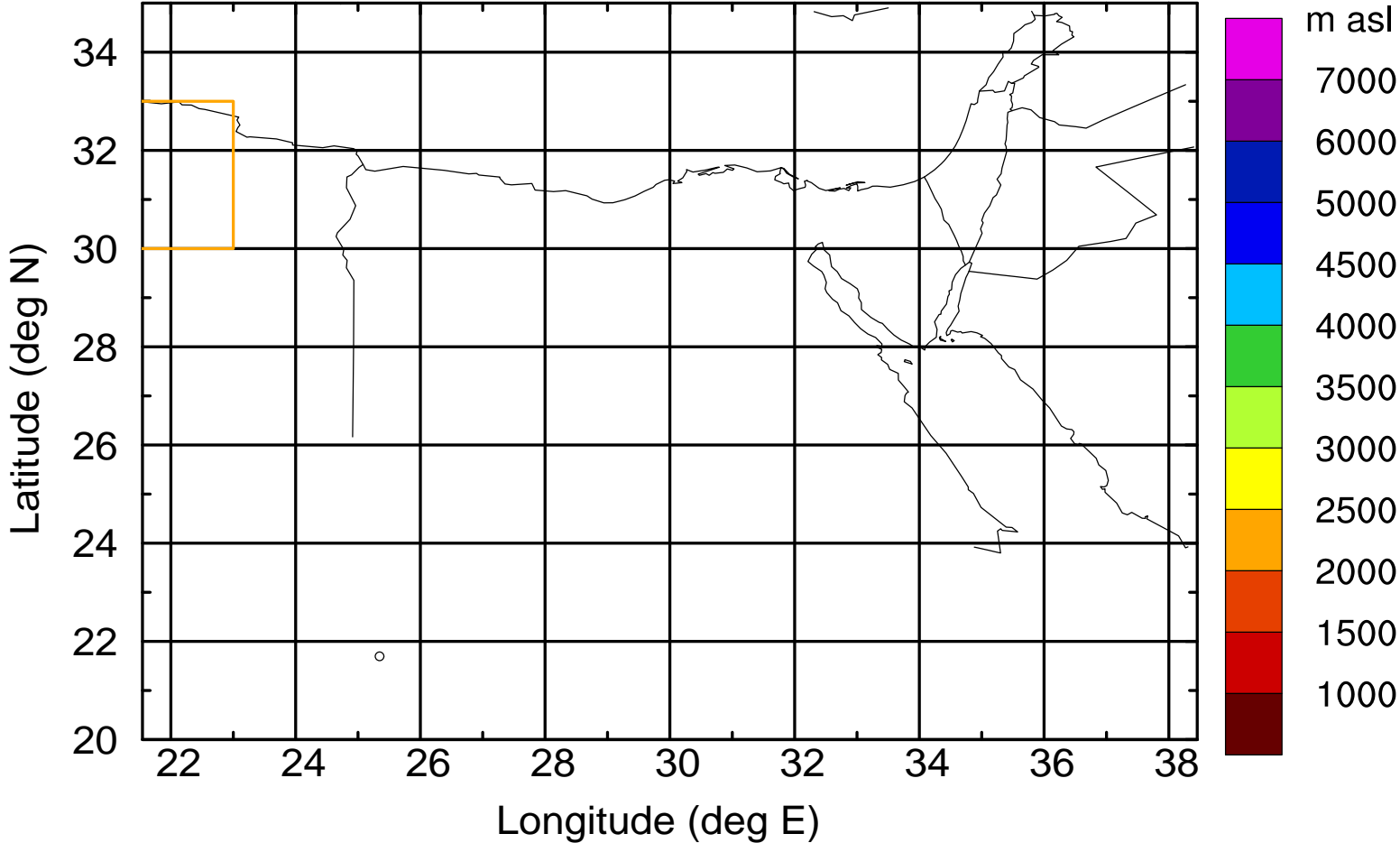
Level #12 of flight 170413a

BWD 20170413/10 -07H = 13/03 UTC



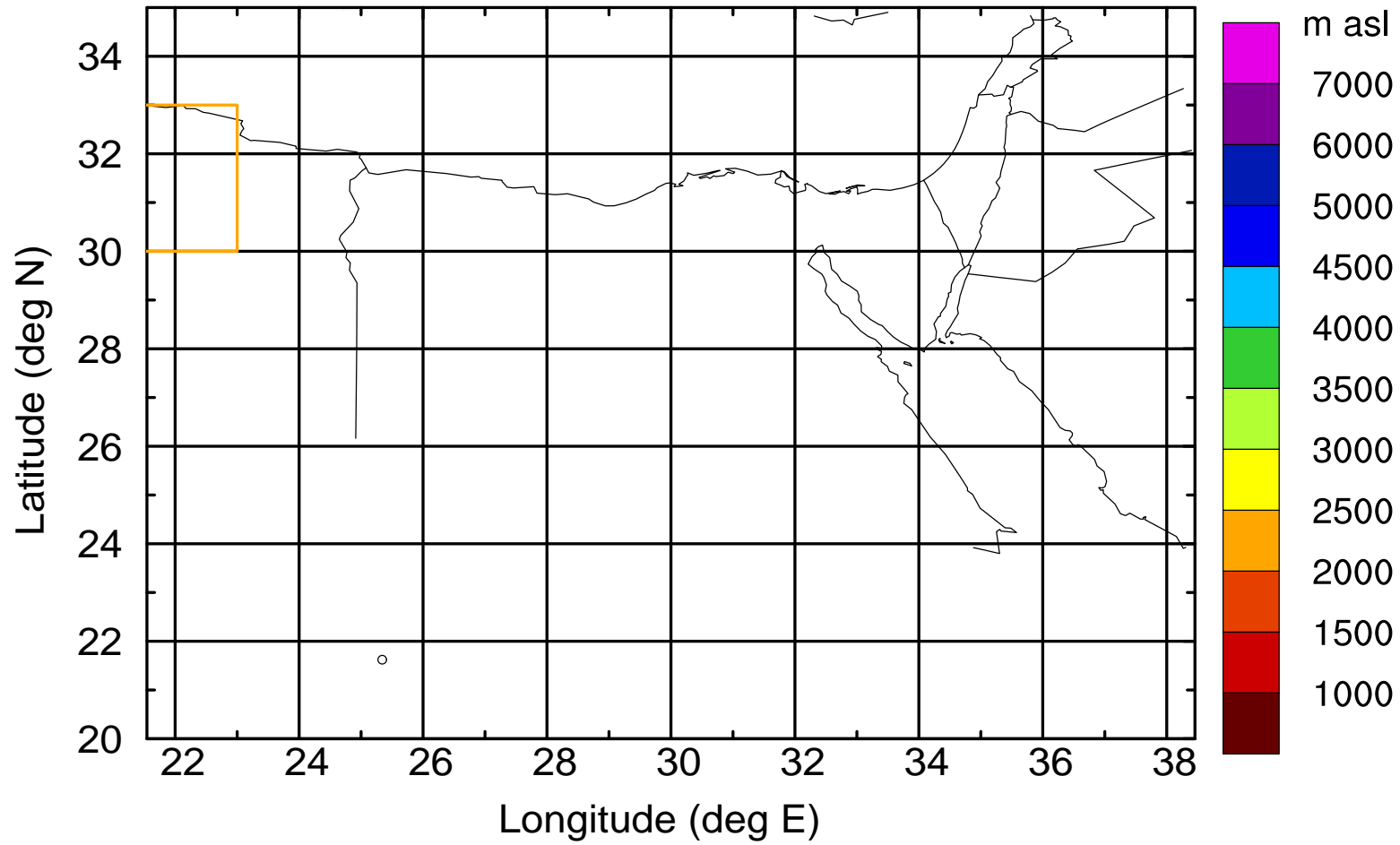
Level #12 of flight 170413a

BWD 20170413/10 -07H = 13/03 UTC



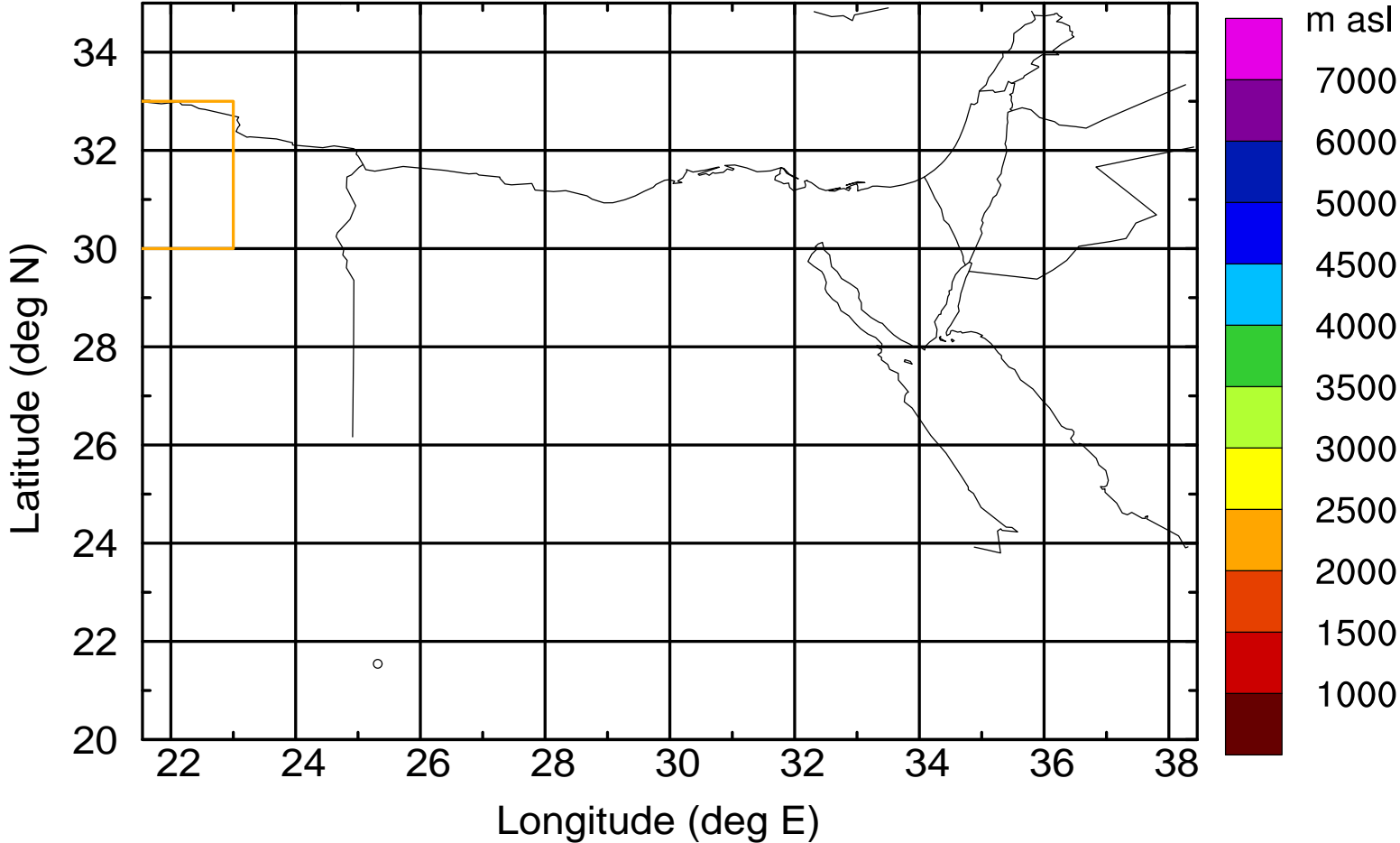
Level #12 of flight 170413a

BWD 20170413/10 -07H = 13/03 UTC



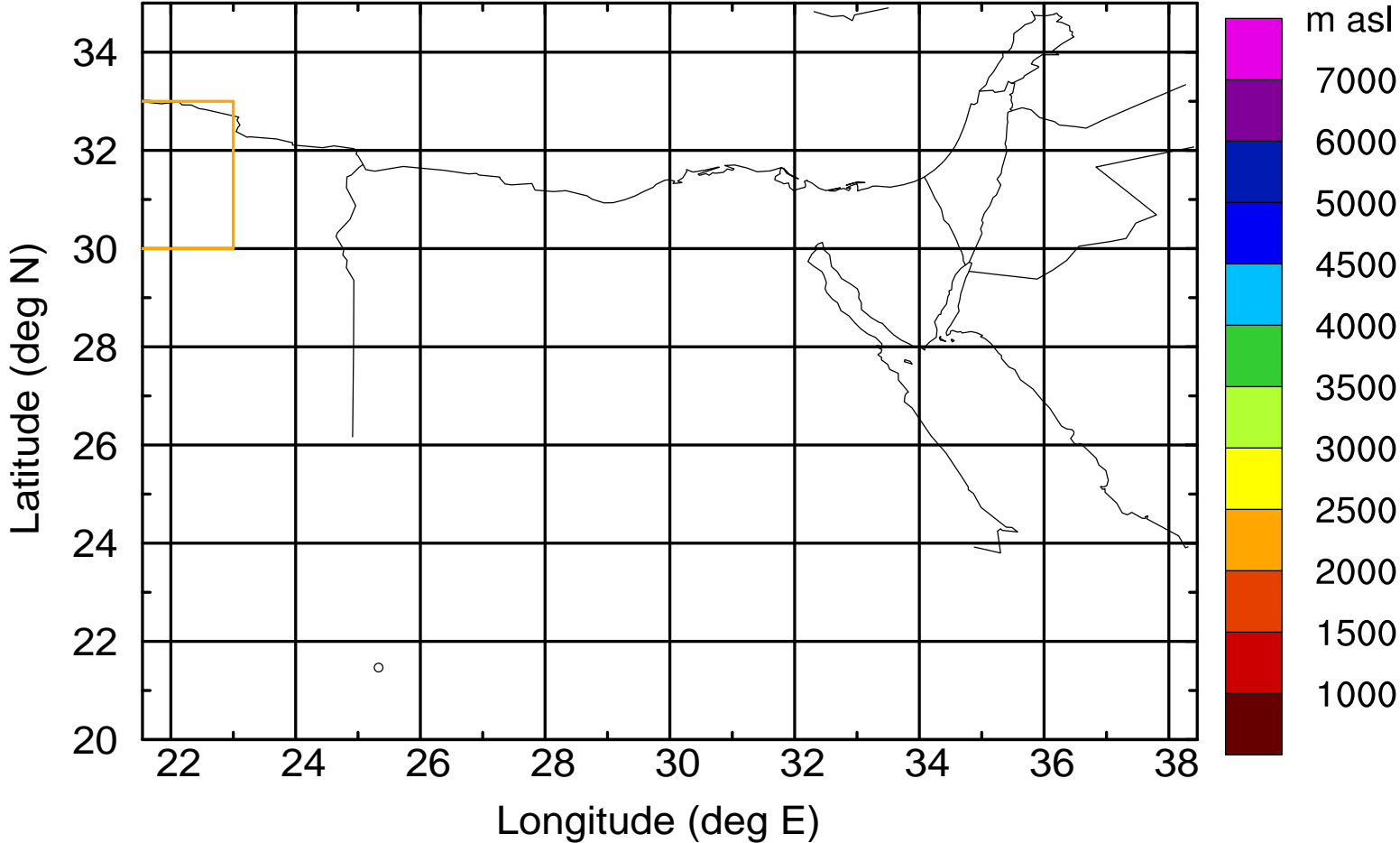
Level #12 of flight 170413a

BWD 20170413/10 -07H = 13/03 UTC



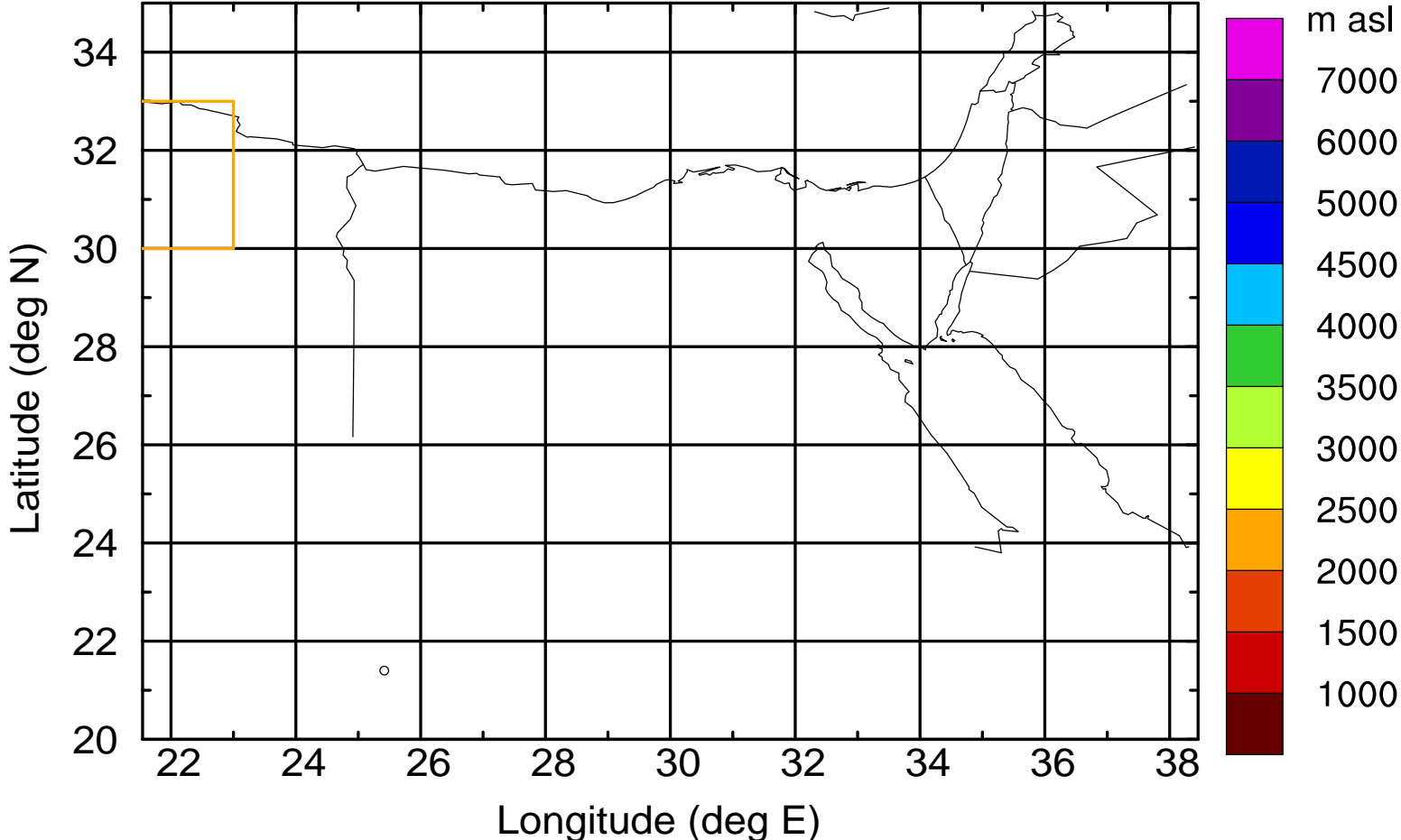
Level #12 of flight 170413a

BWD 20170413/10 -07H = 13/03 UTC



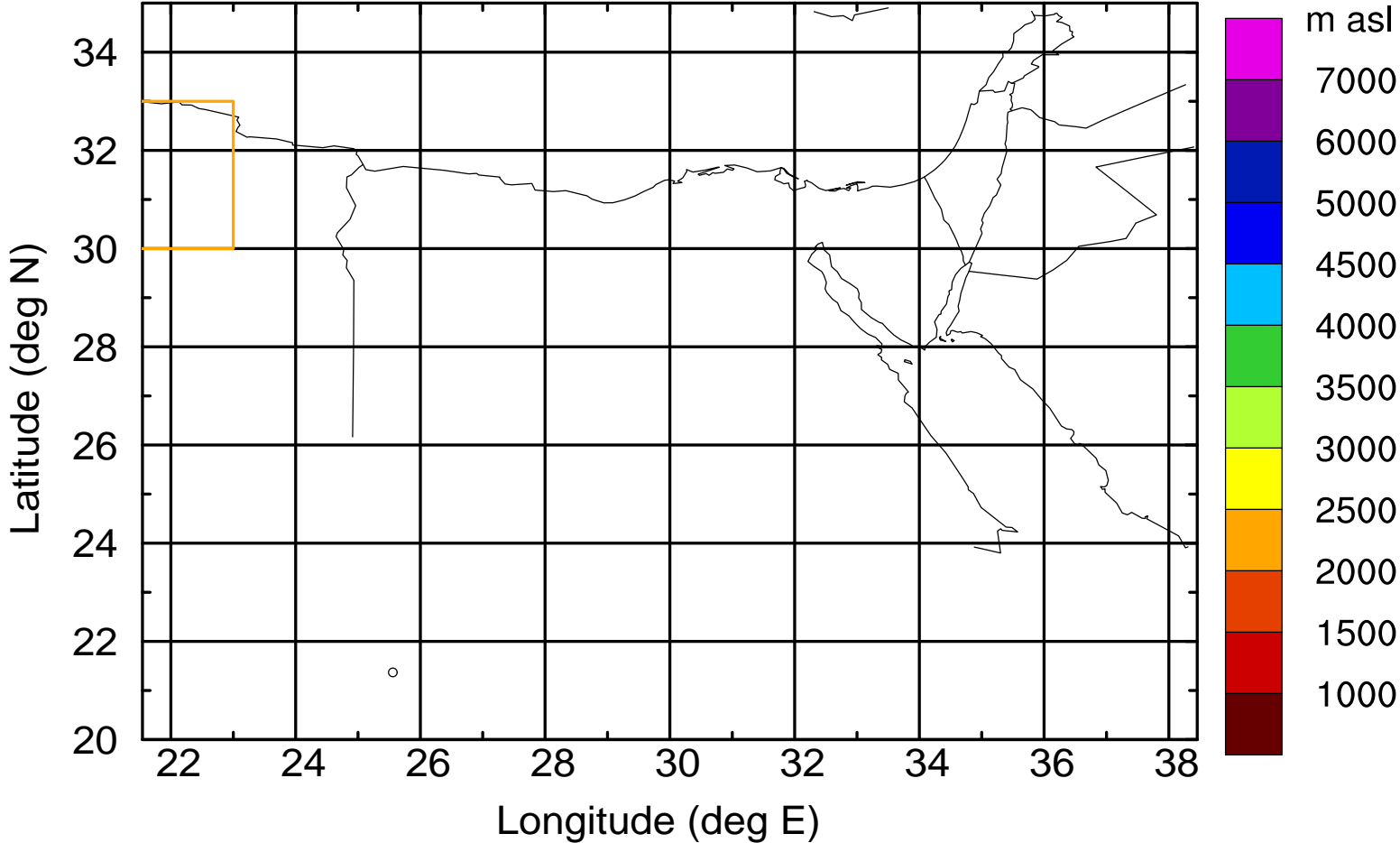
Level #12 of flight 170413a

BWD 20170413/10 -07H = 13/03 UTC



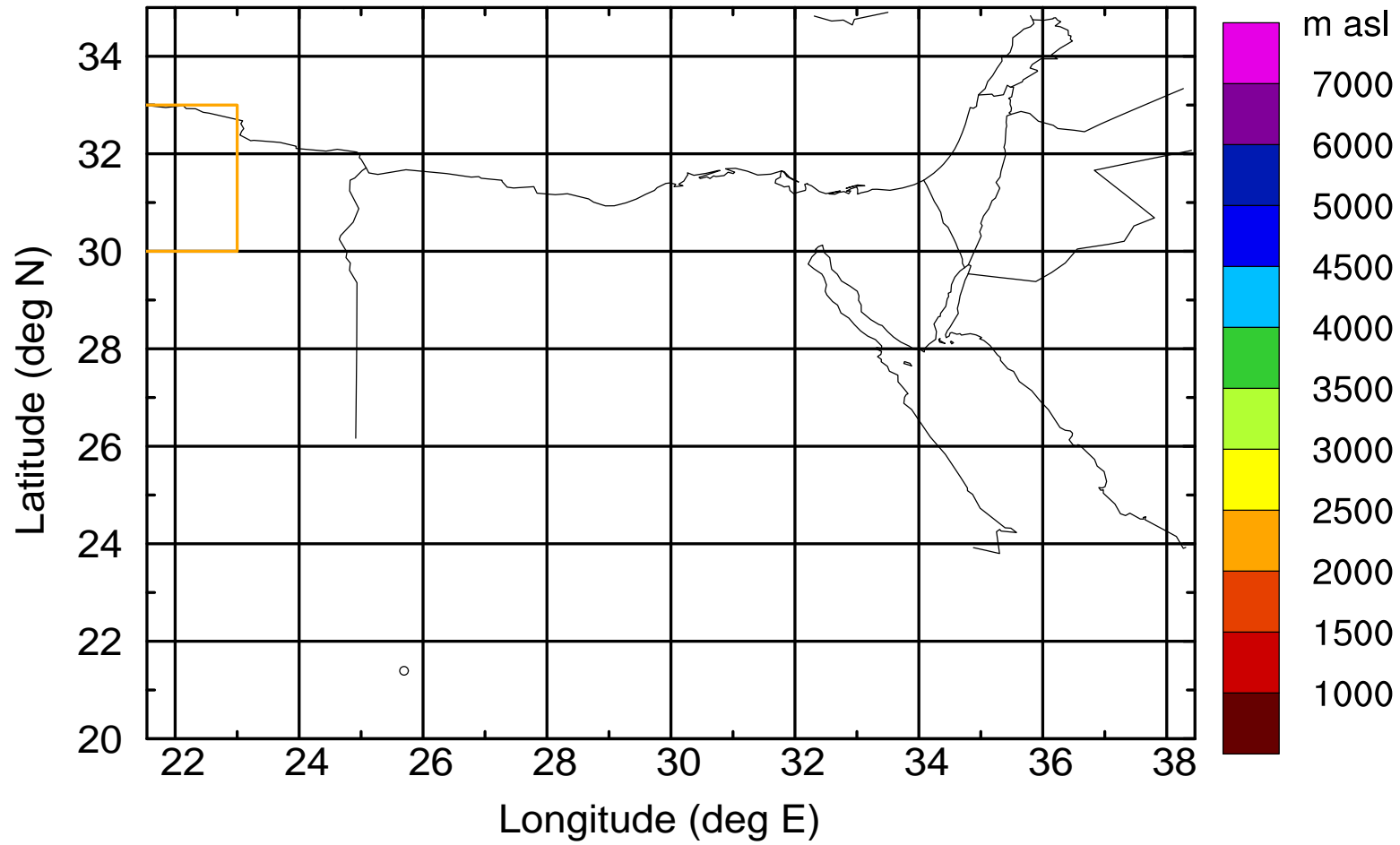
Level #12 of flight 170413a

BWD 20170413/10 -07H = 13/03 UTC



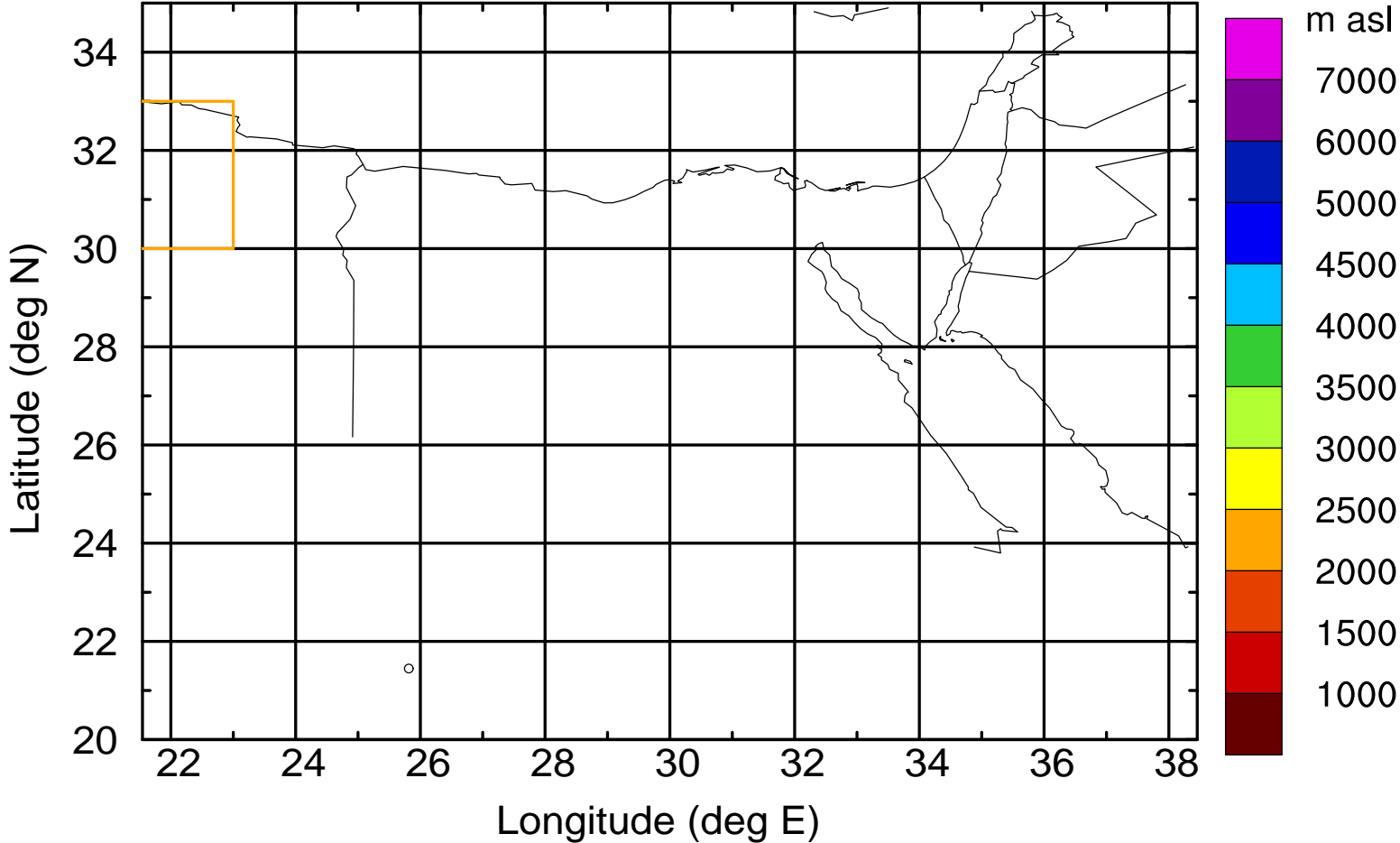
Level #12 of flight 170413a

BWD 20170413/10 -07H = 13/03 UTC



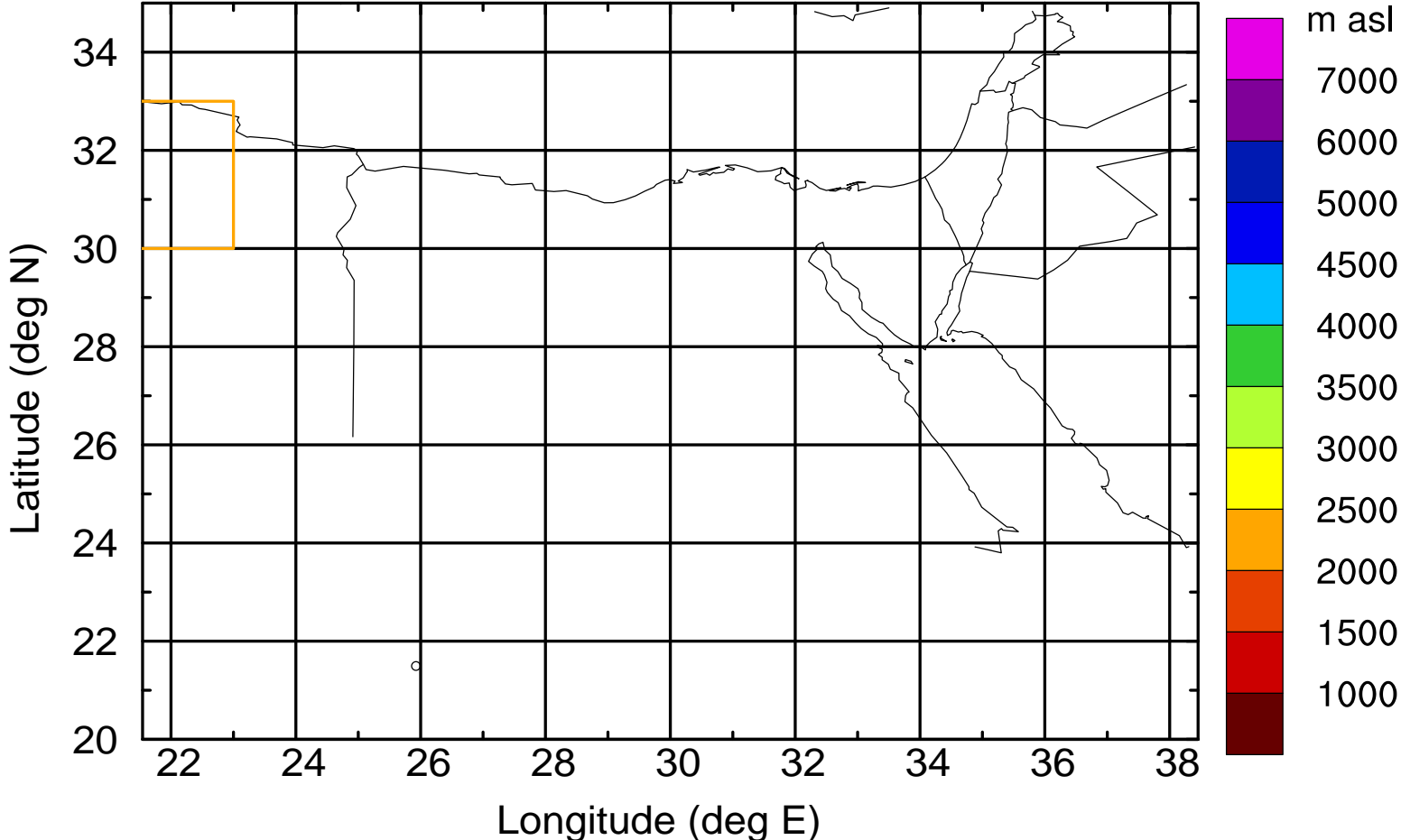
Level #12 of flight 170413a

BWD 20170413/10 -07H = 13/03 UTC



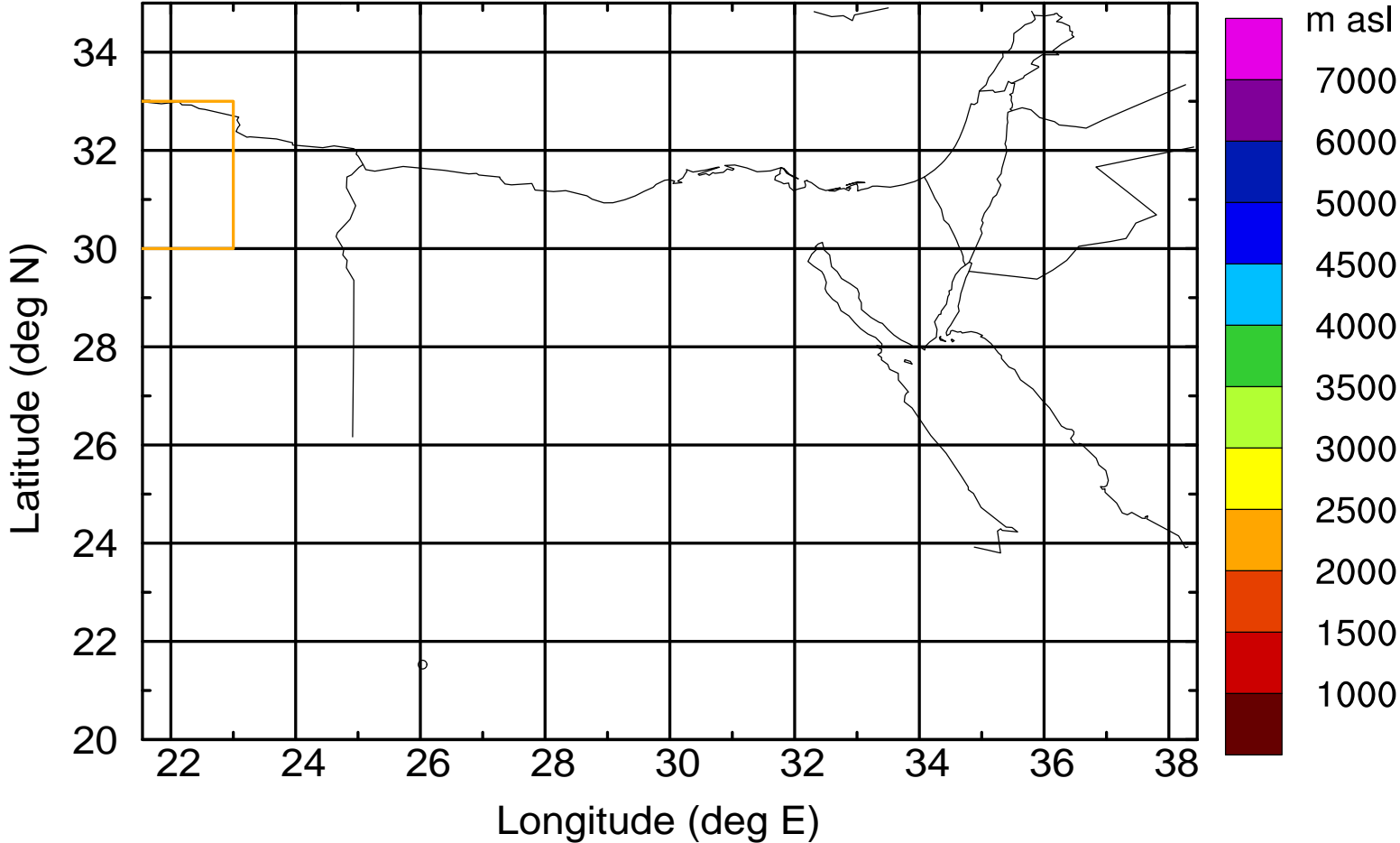
Level #12 of flight 170413a

BWD 20170413/10 -07H = 13/03 UTC



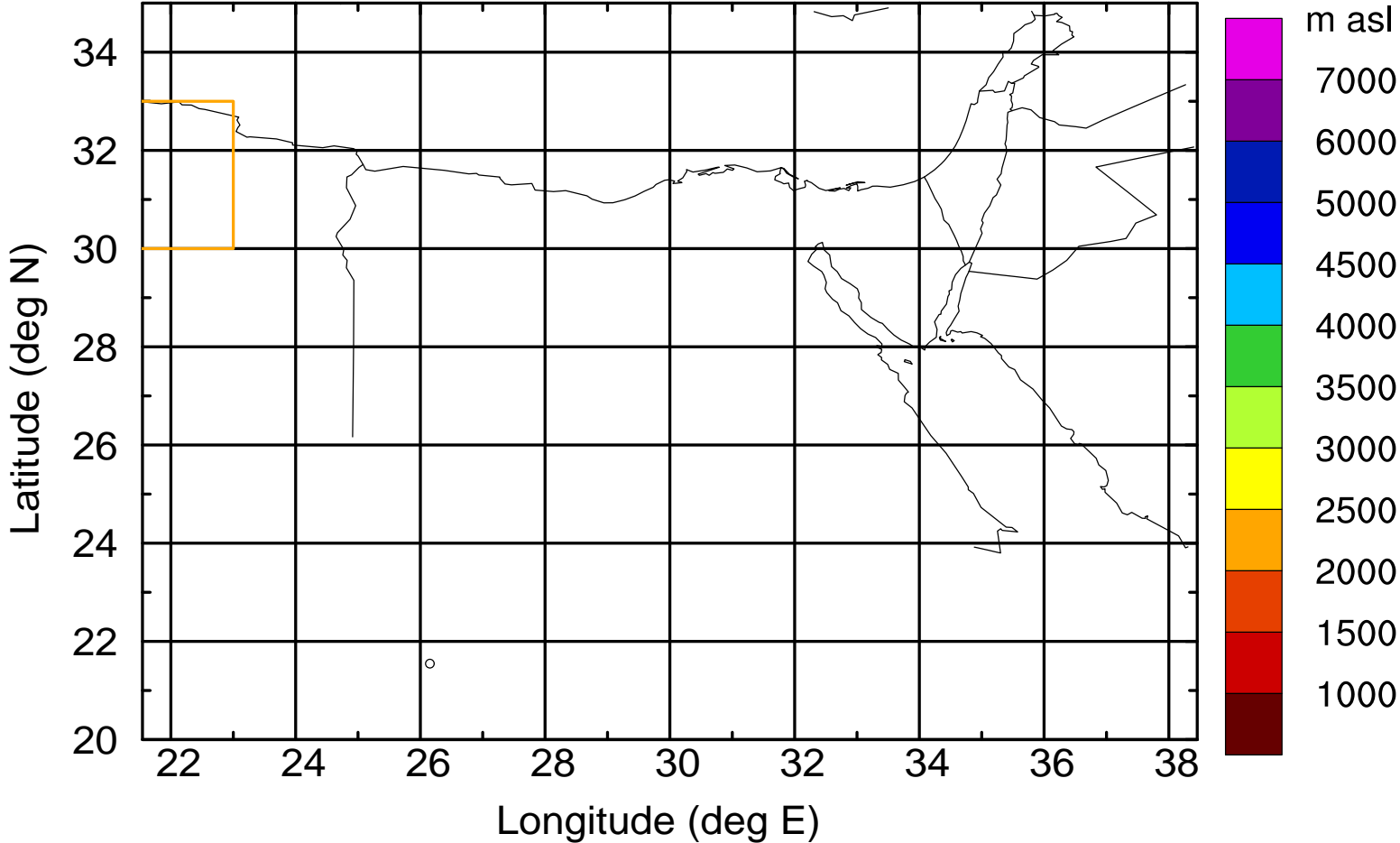
Level #12 of flight 170413a

BWD 20170413/10 -07H = 13/03 UTC



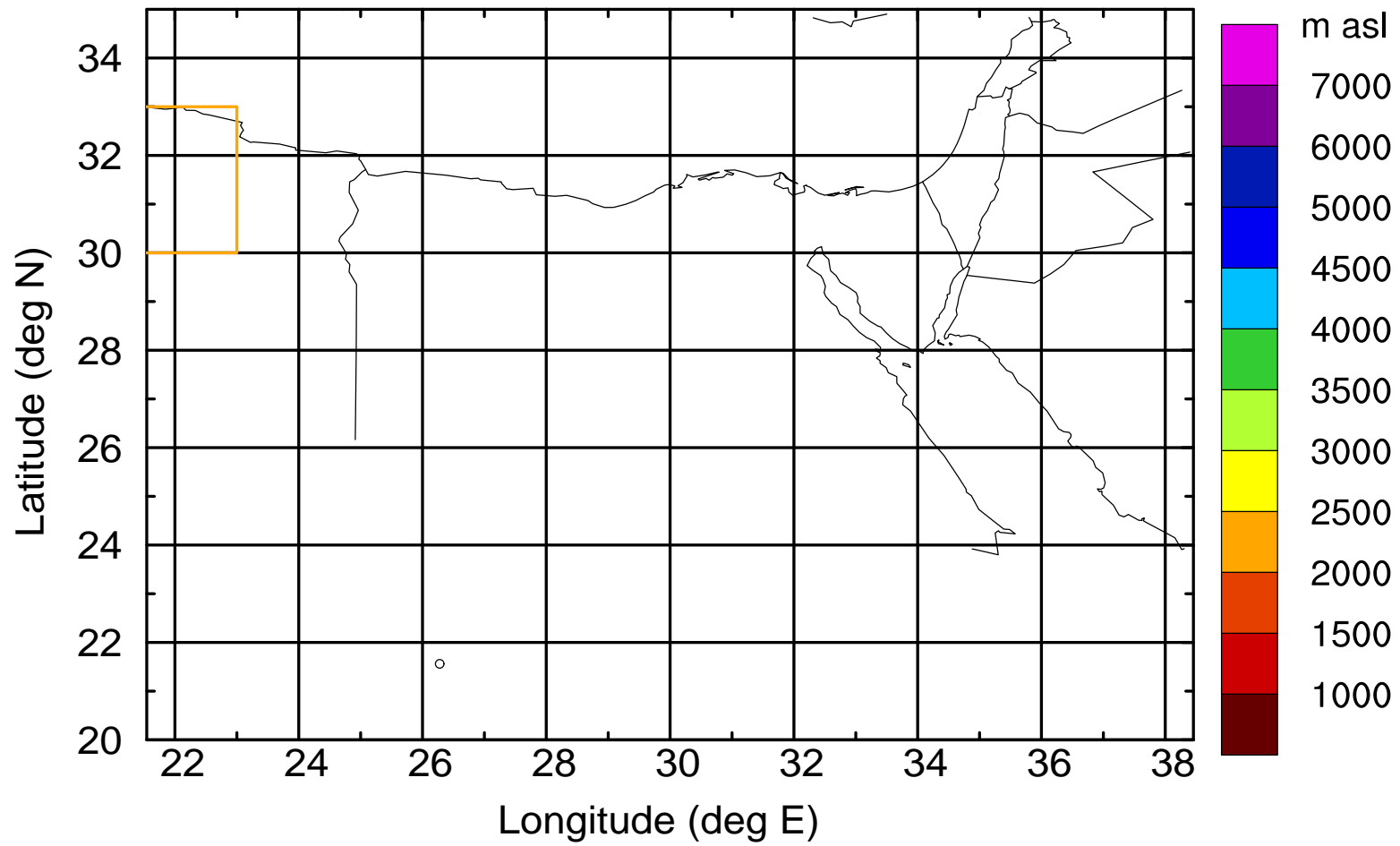
Level #12 of flight 170413a

BWD 20170413/10 -07H = 13/03 UTC



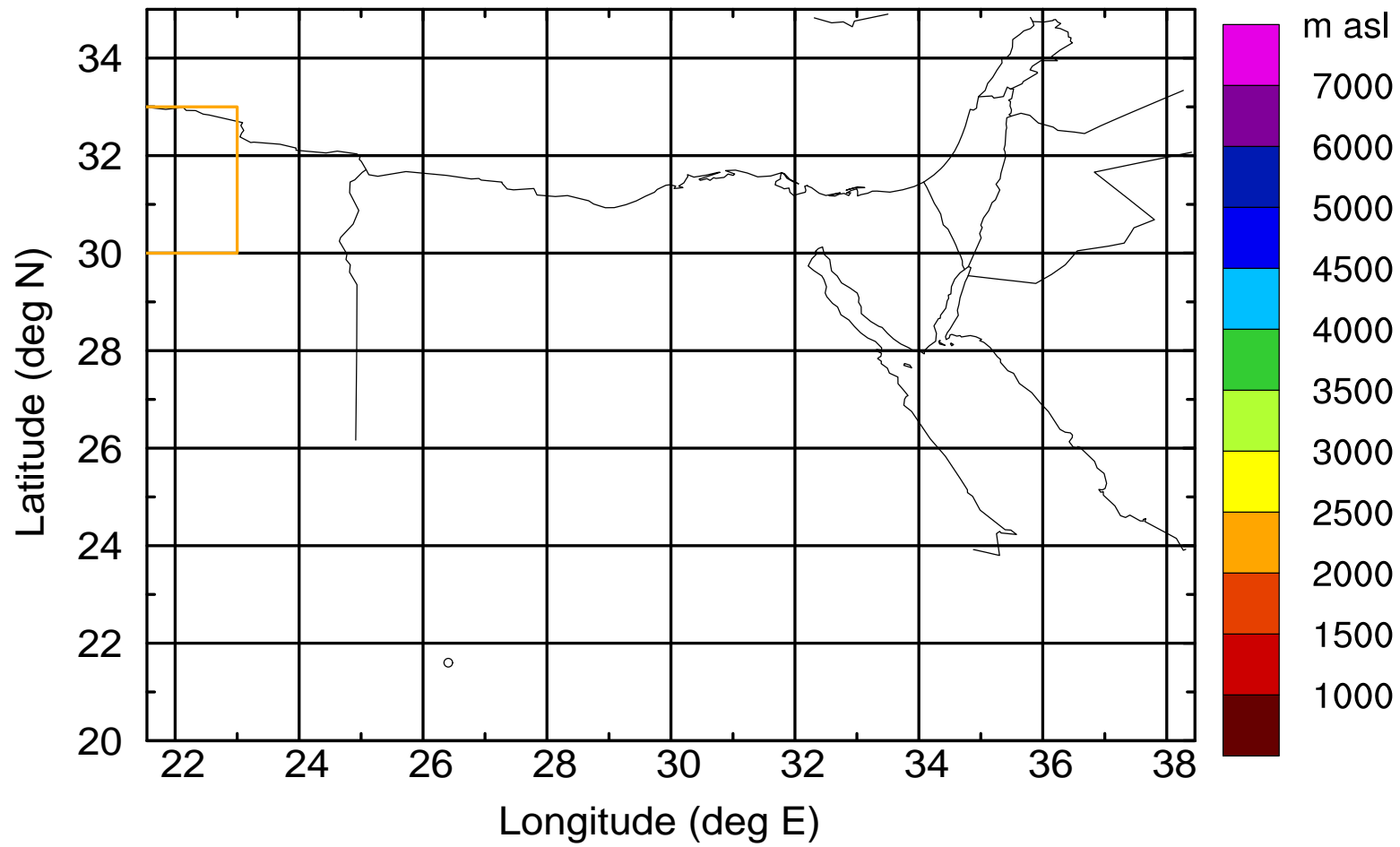
Level #12 of flight 170413a

BWD 20170413/10 -07H = 13/03 UTC



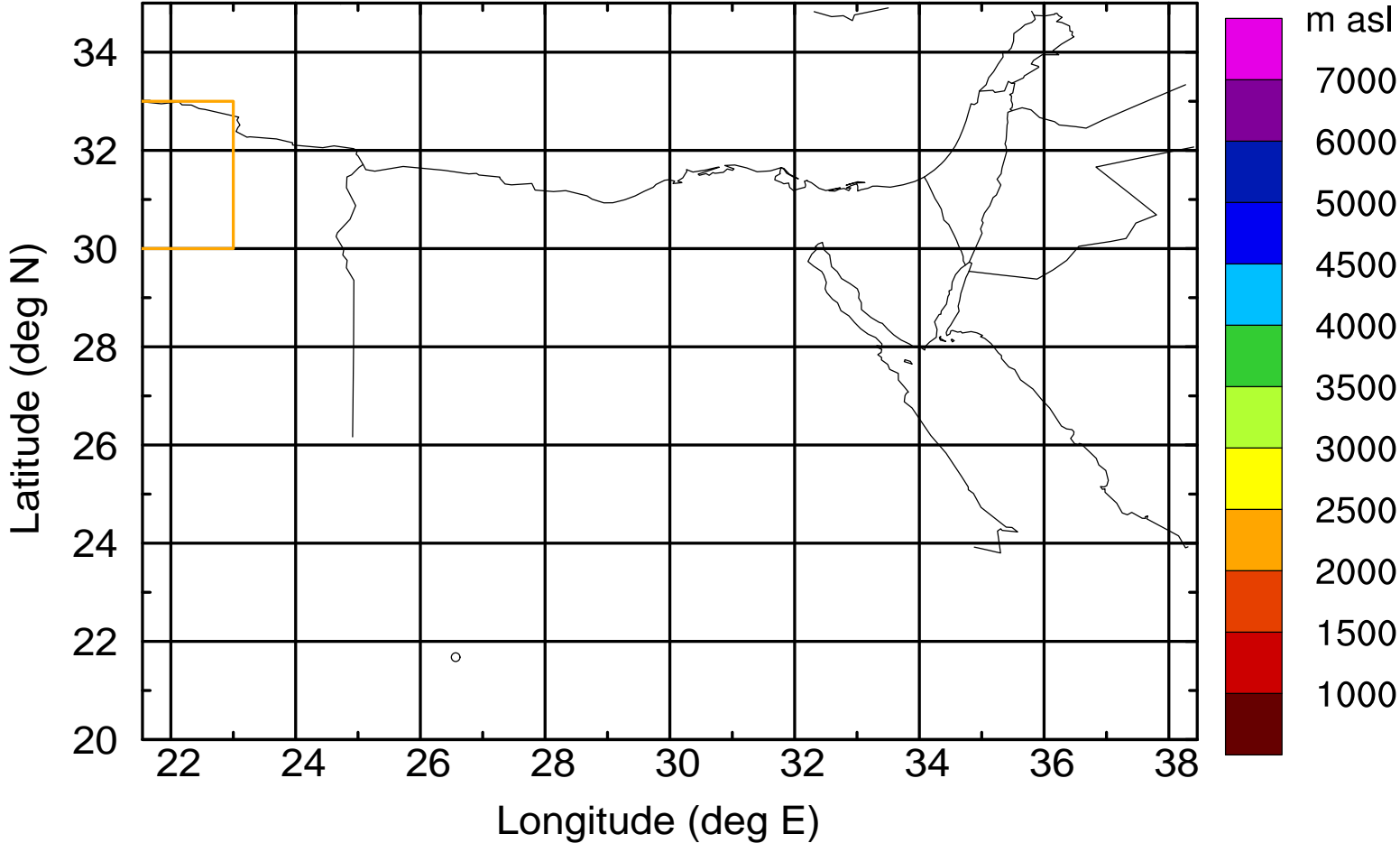
Level #12 of flight 170413a

BWD 20170413/10 -07H = 13/03 UTC



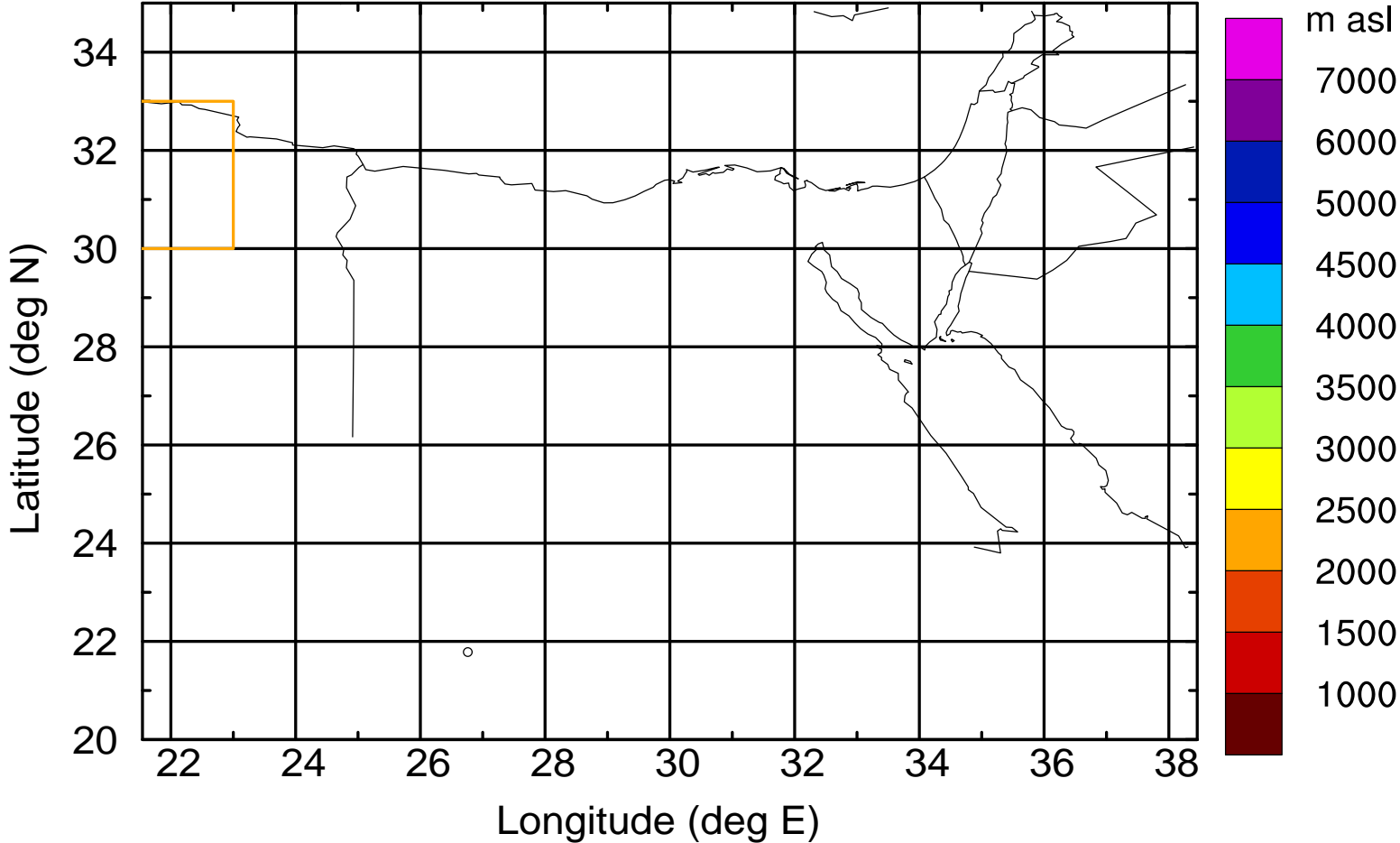
Level #12 of flight 170413a

BWD 20170413/10 -07H = 13/03 UTC



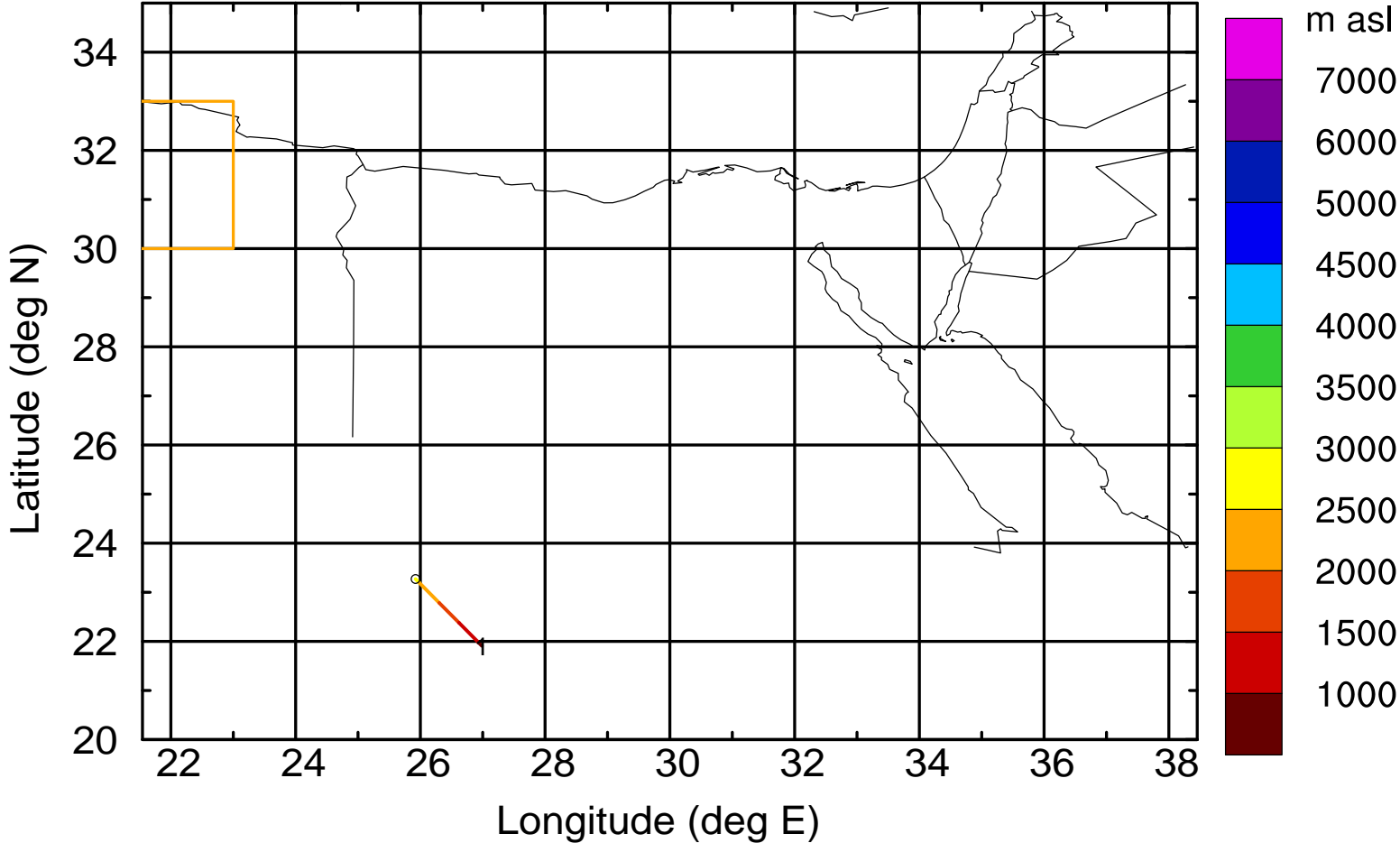
Level #12 of flight 170413a

BWD 20170413/10 -07H = 13/03 UTC



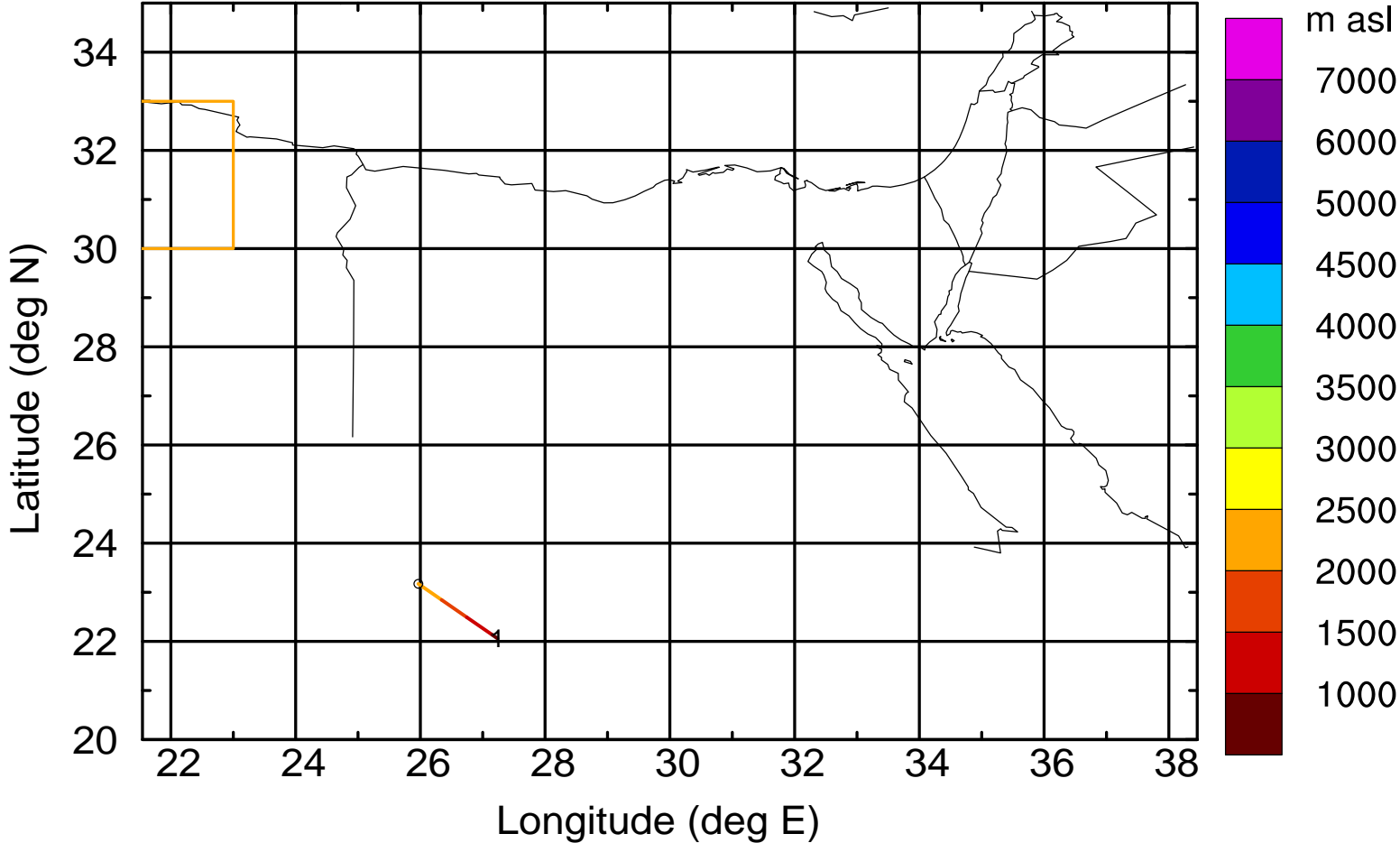
Level #12 of flight 170413a

BWD 20170413/10 -74H = 10/08 UTC



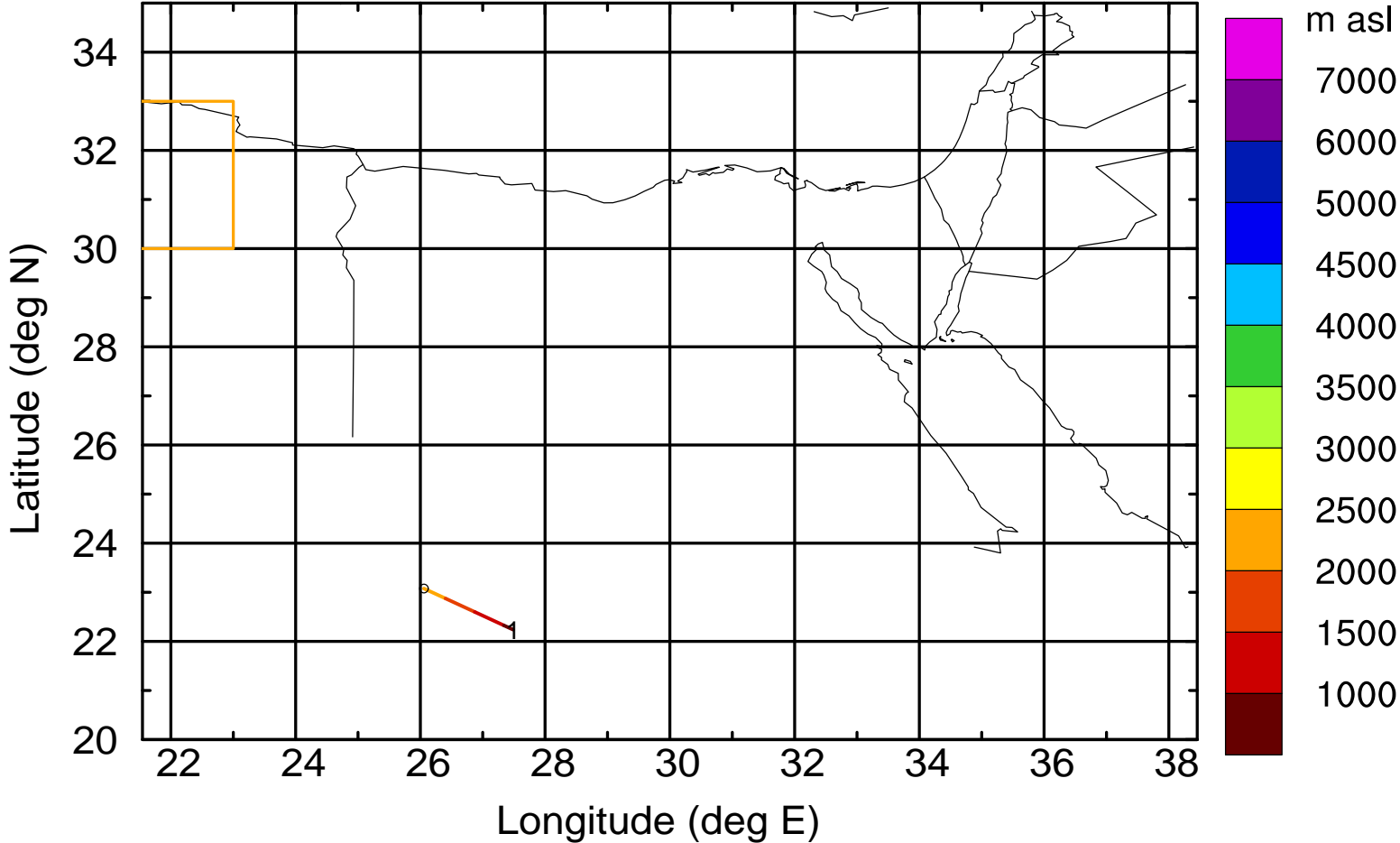
Level #12 of flight 170413a

BWD 20170413/10 -75H = 10/07 UTC



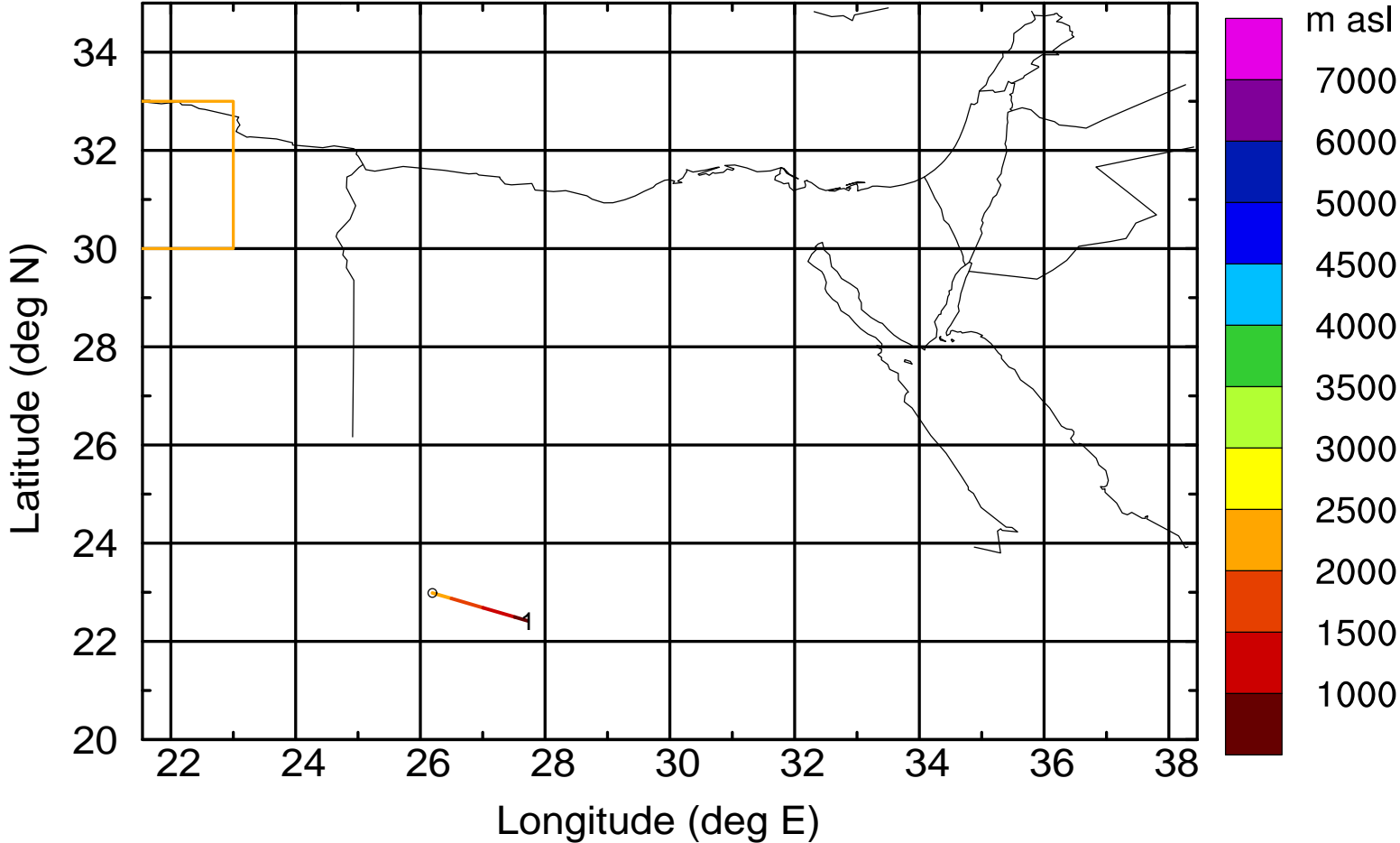
Level #12 of flight 170413a

BWD 20170413/10 -76H = 10/06 UTC



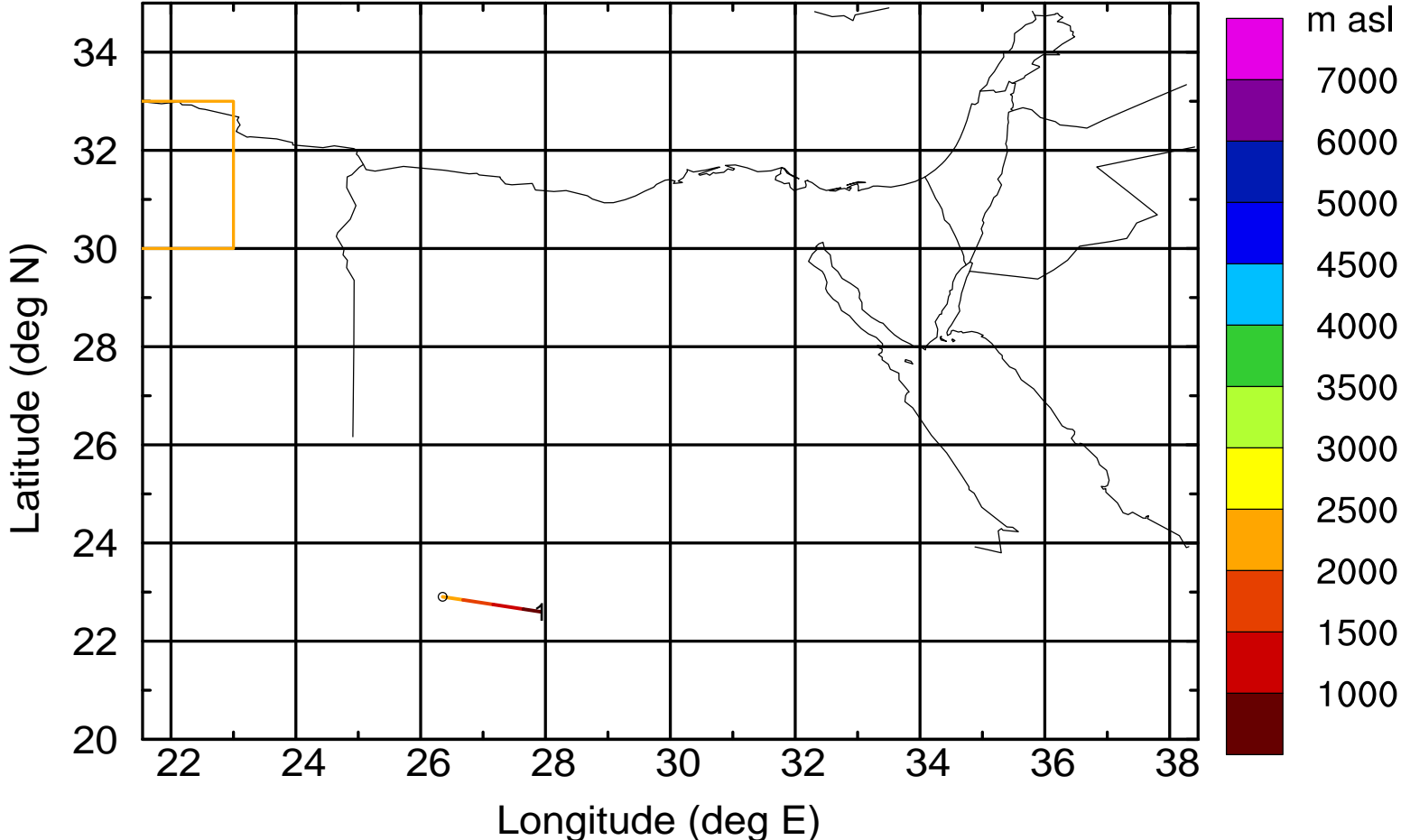
Level #12 of flight 170413a

BWD 20170413/10 -77H = 10/05 UTC



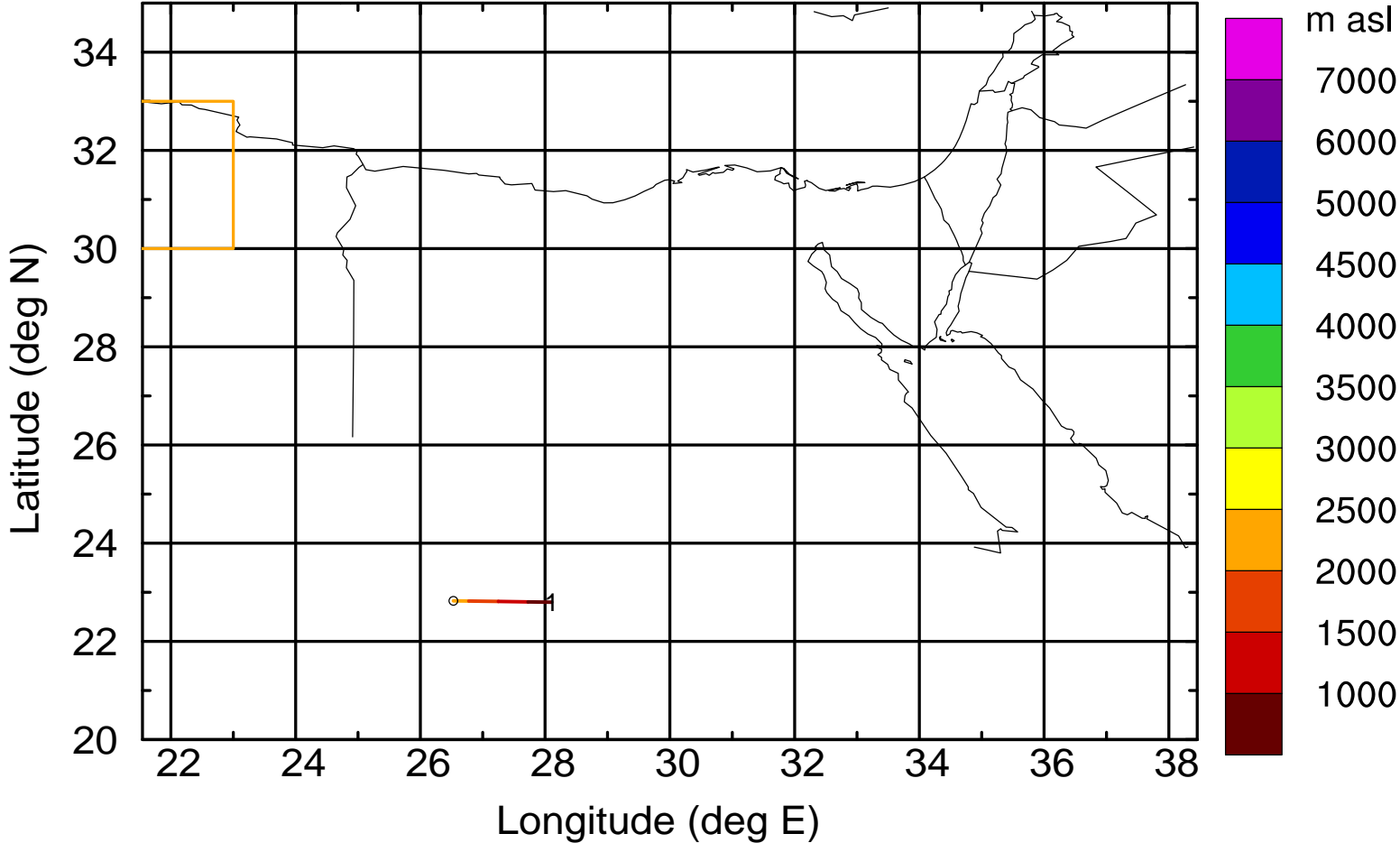
Level #12 of flight 170413a

BWD 20170413/10 -78H = 10/04 UTC



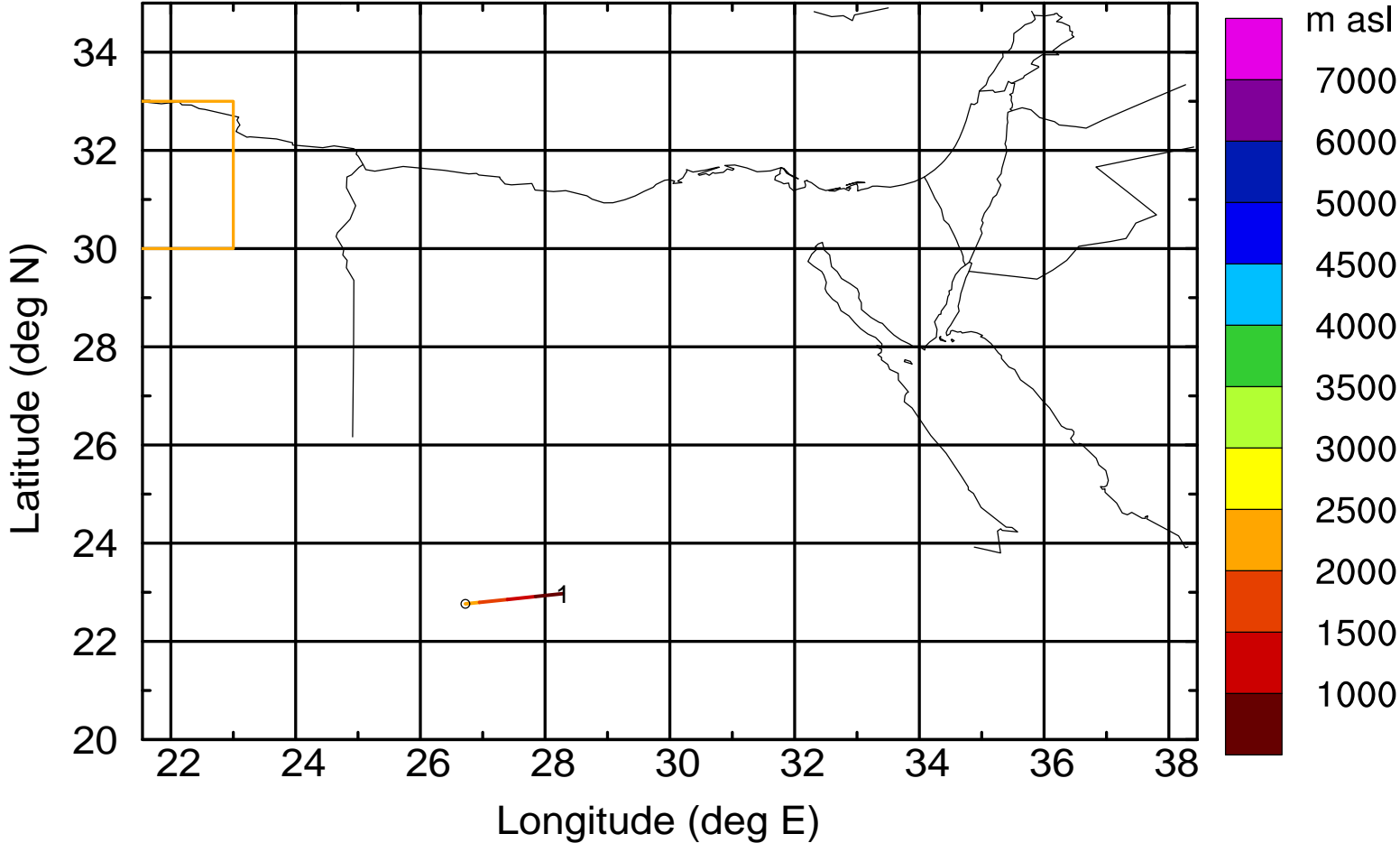
Level #12 of flight 170413a

BWD 20170413/10 -79H = 10/03 UTC



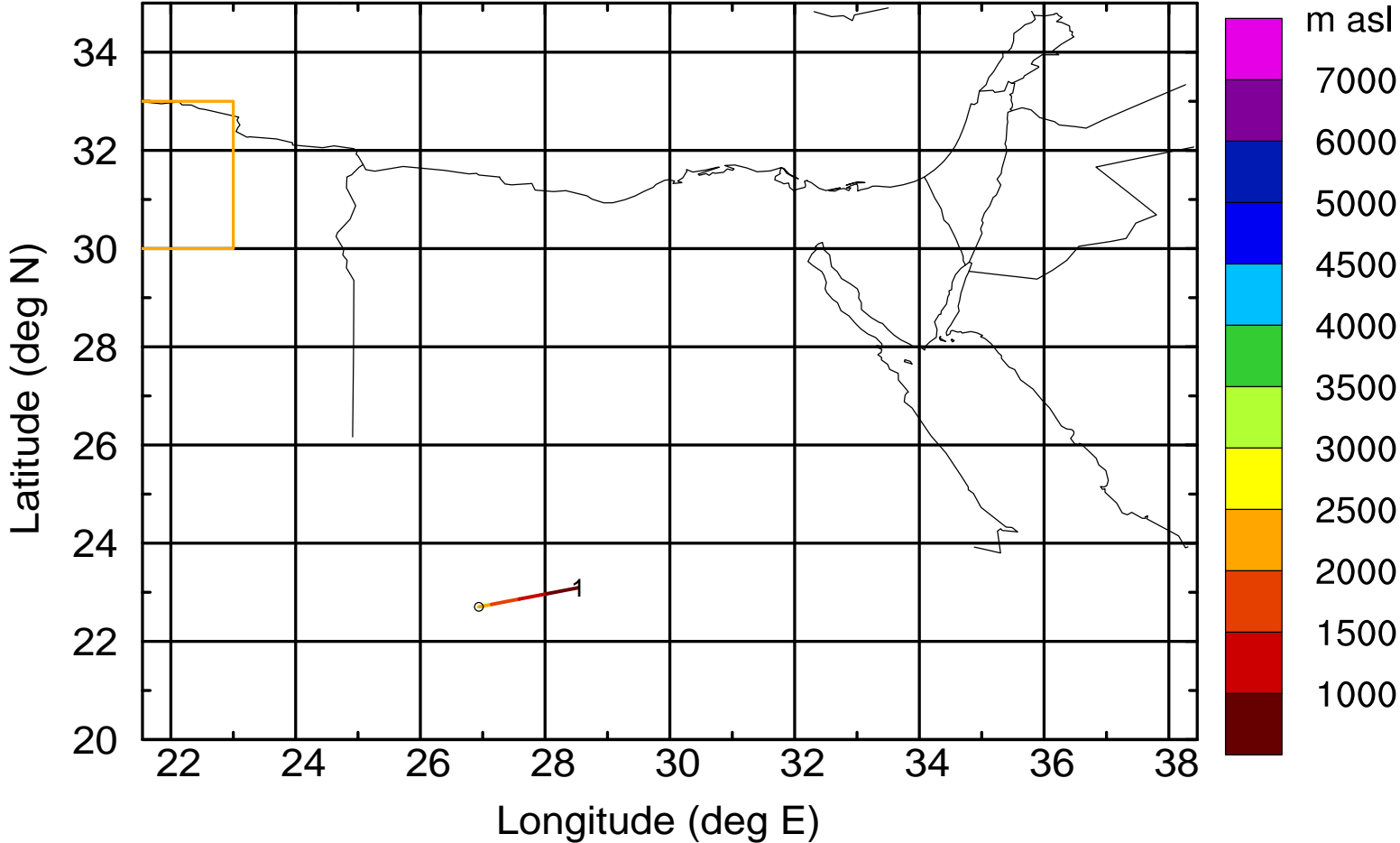
Level #12 of flight 170413a

BWD 20170413/10 -80H = 10/02 UTC



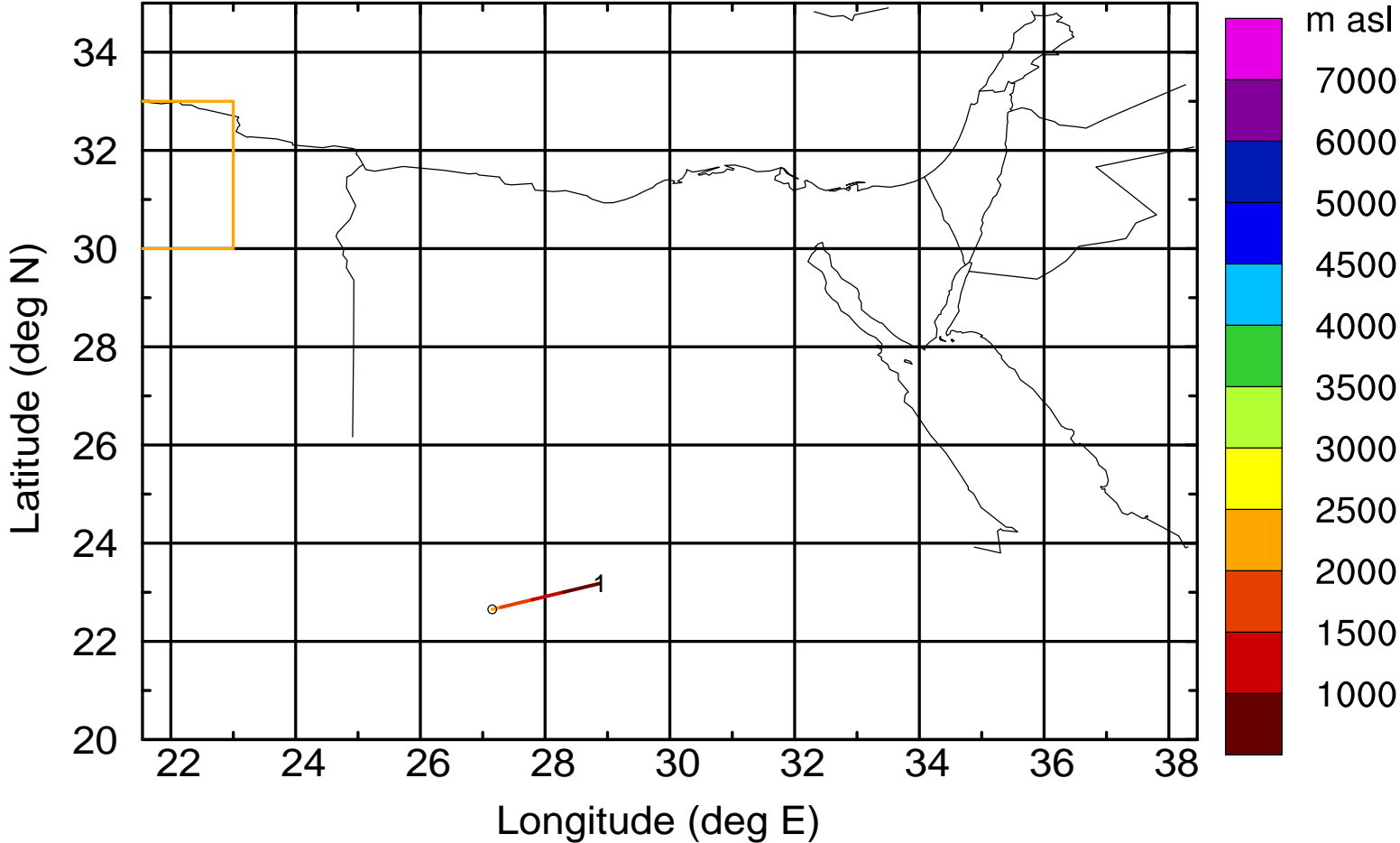
Level #12 of flight 170413a

BWD 20170413/10 -81H = 10/01 UTC



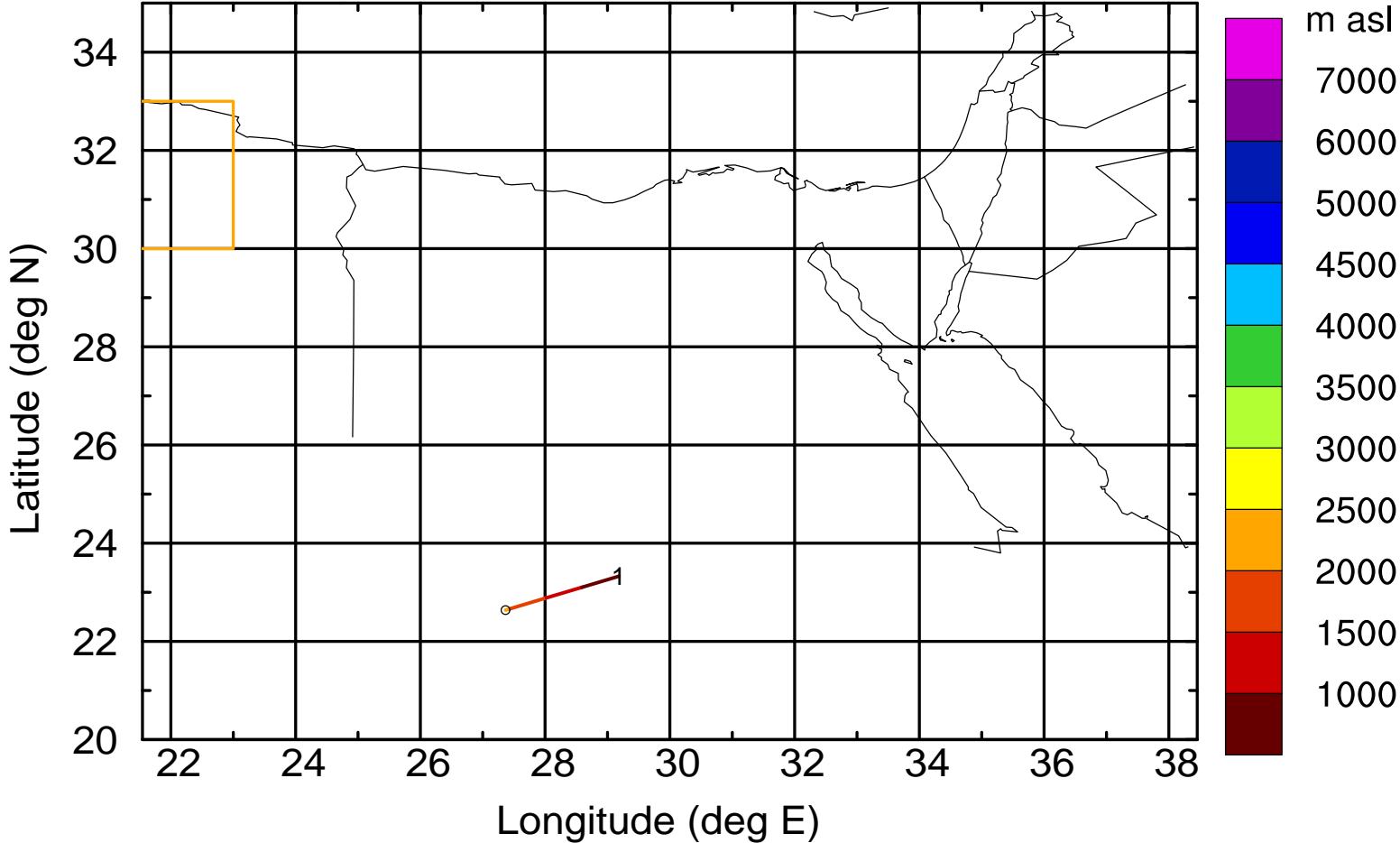
Level #12 of flight 170413a

BWD 20170413/10 -82H = 10/00 UTC



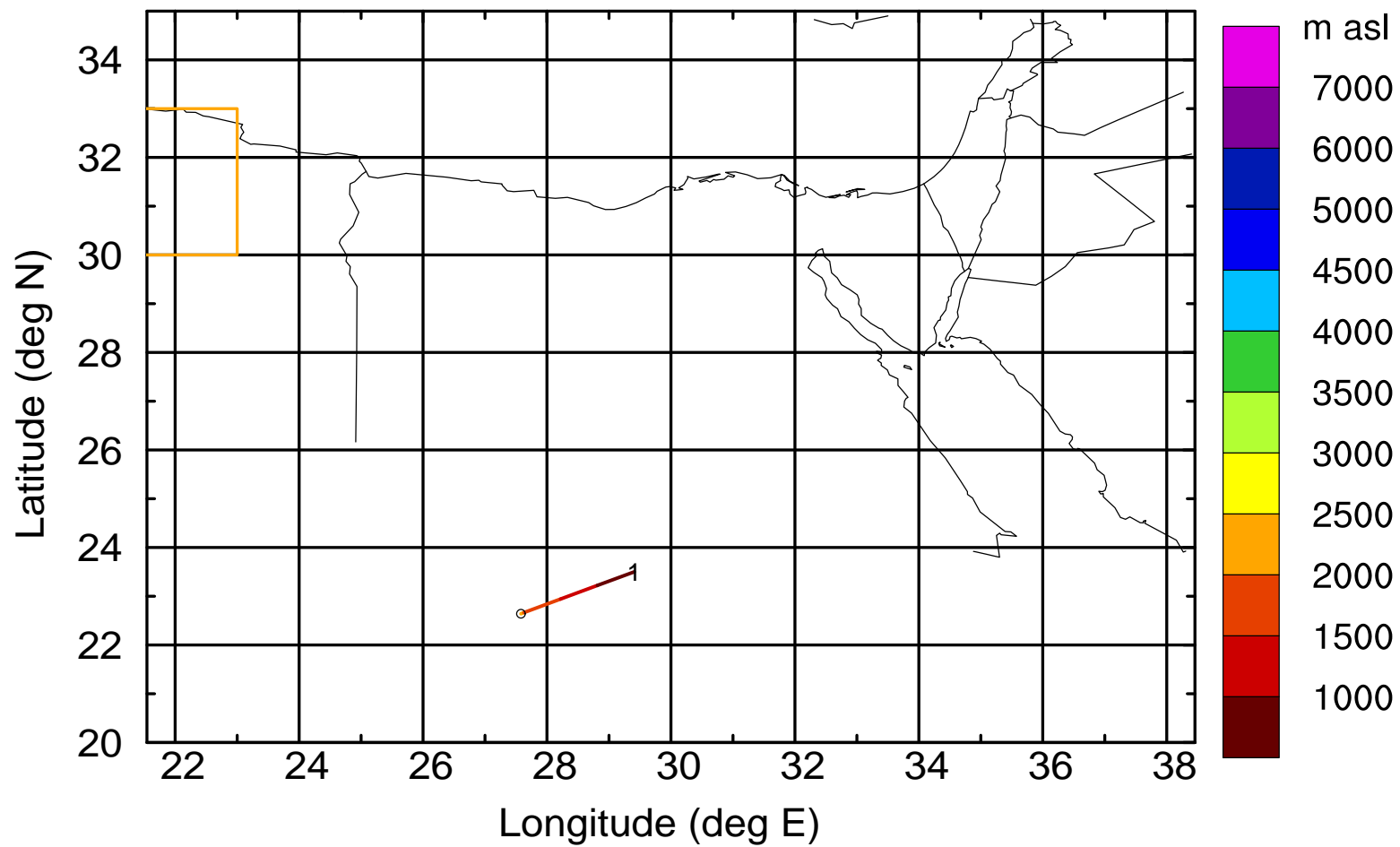
Level #12 of flight 170413a

BWD 20170413/10 -83H = 09/23 UTC



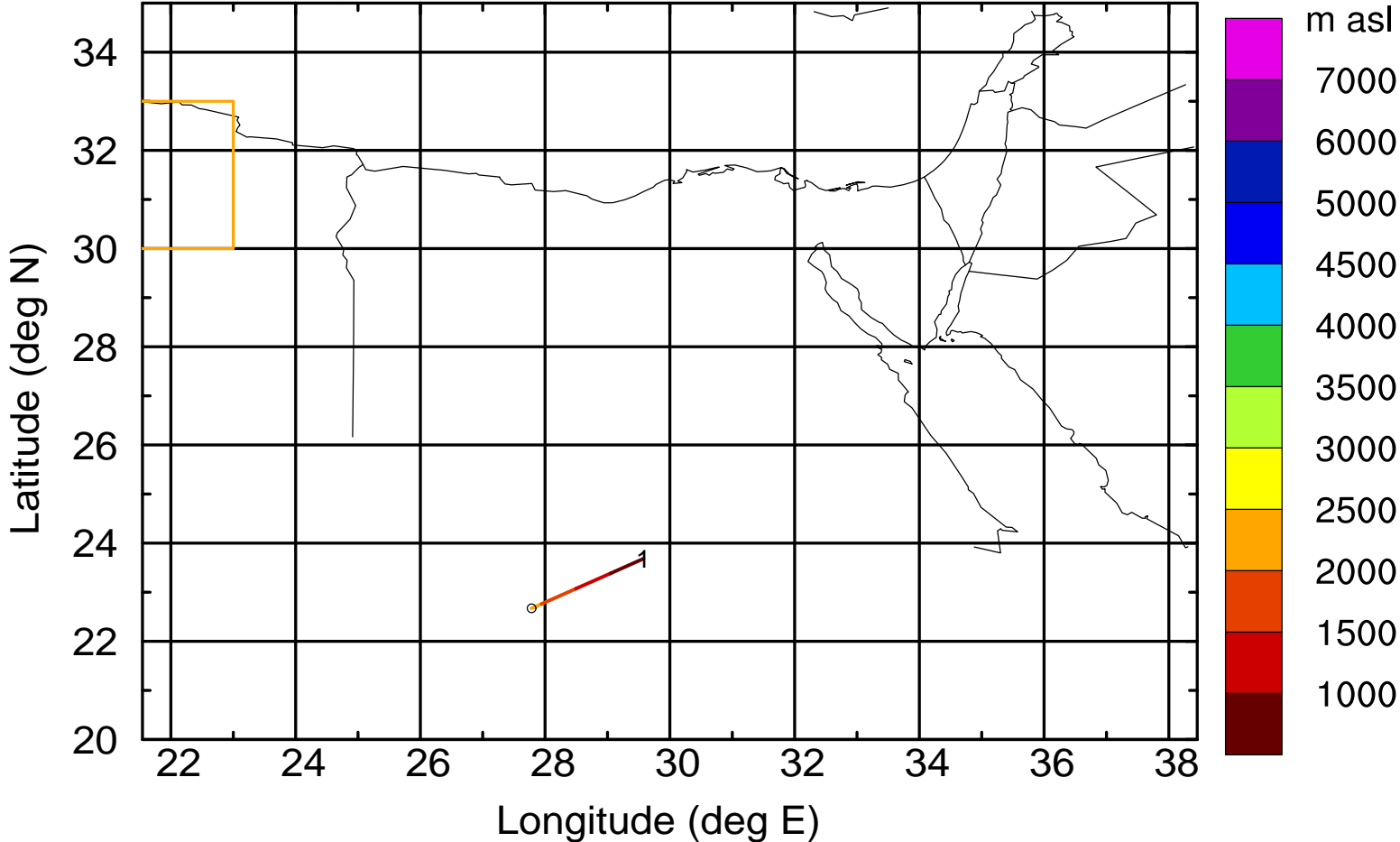
Level #12 of flight 170413a

BWD 20170413/10 -84H = 09/22 UTC



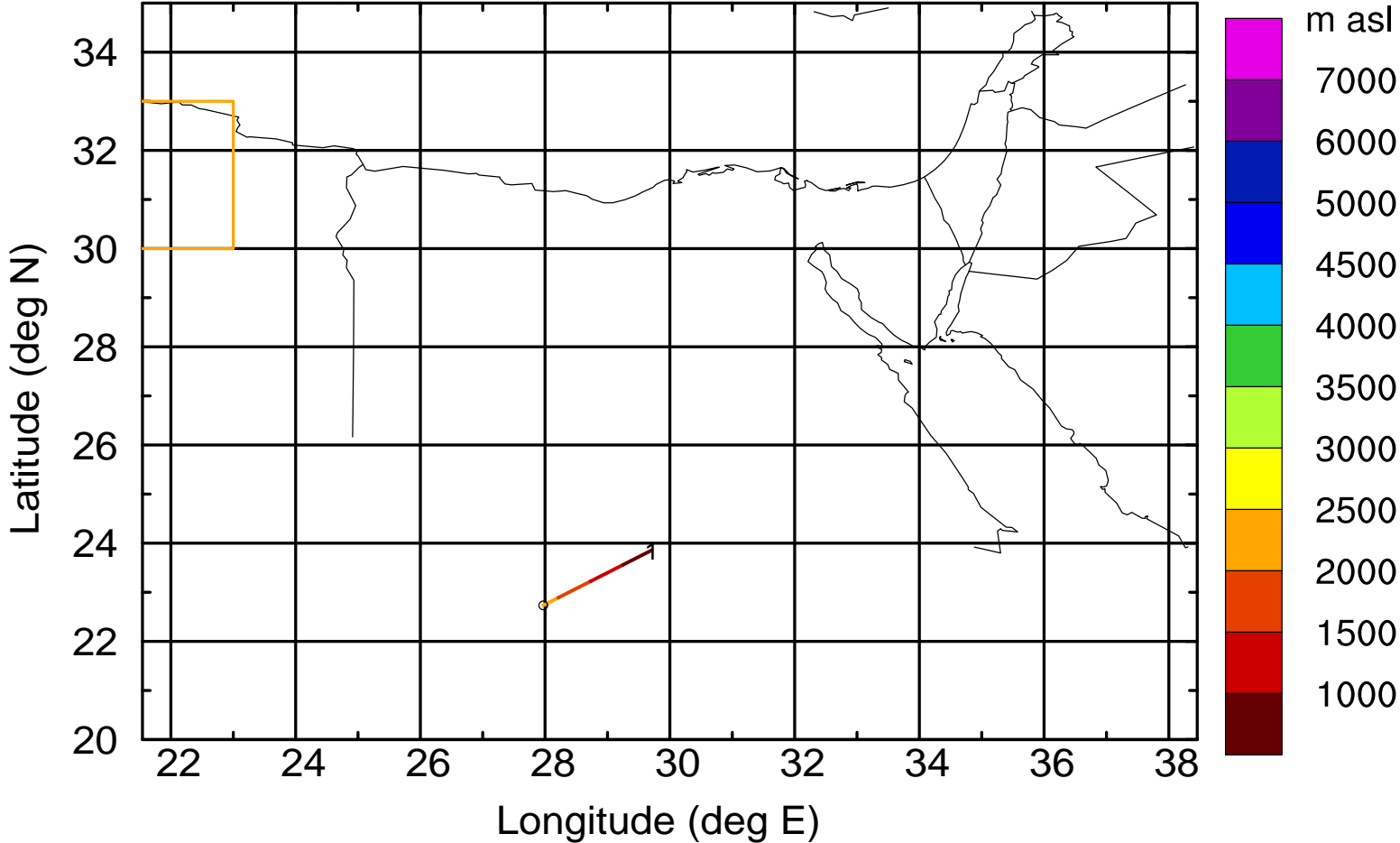
Level #12 of flight 170413a

BWD 20170413/10 -85H = 09/21 UTC



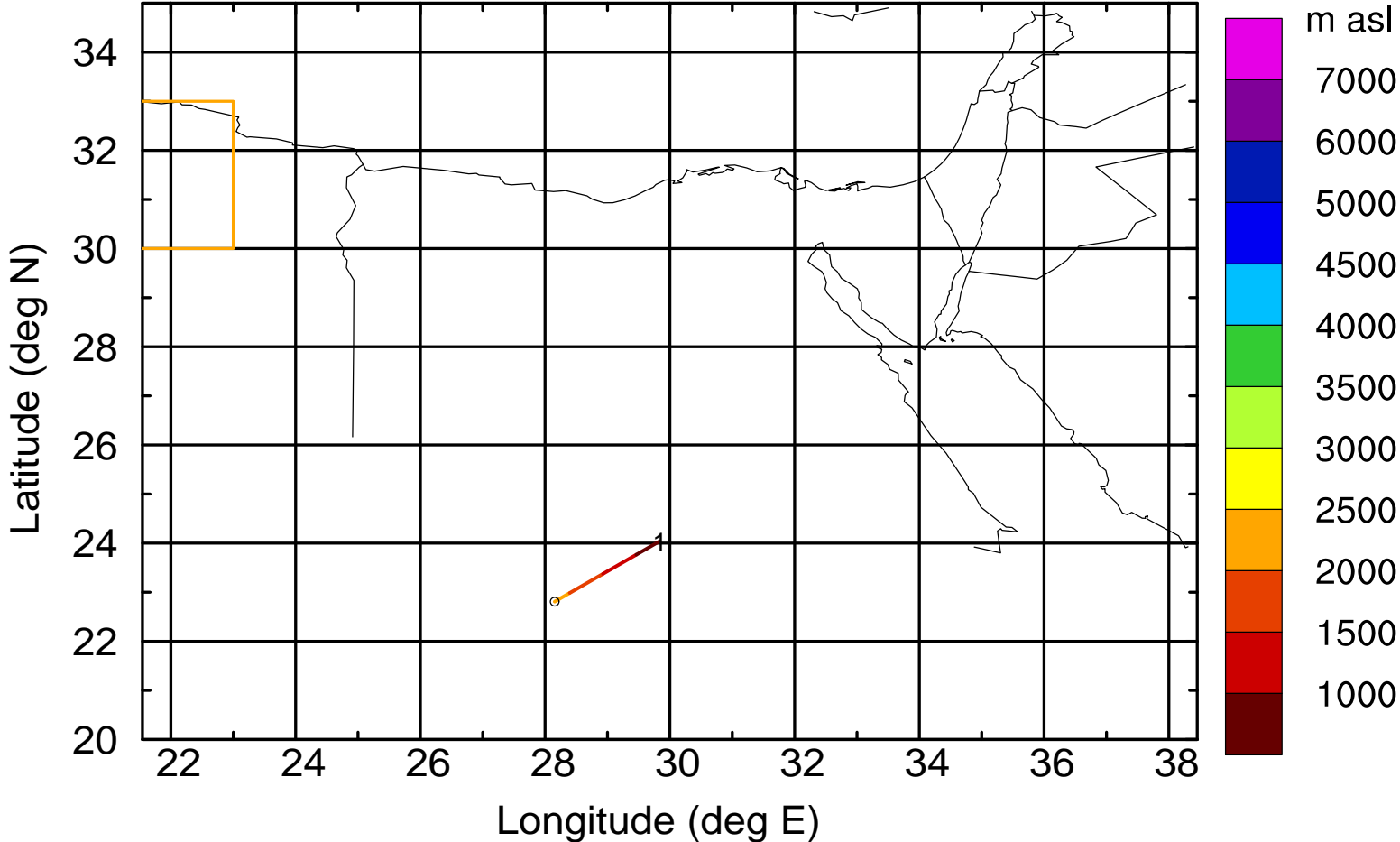
Level #12 of flight 170413a

BWD 20170413/10 -86H = 09/20 UTC



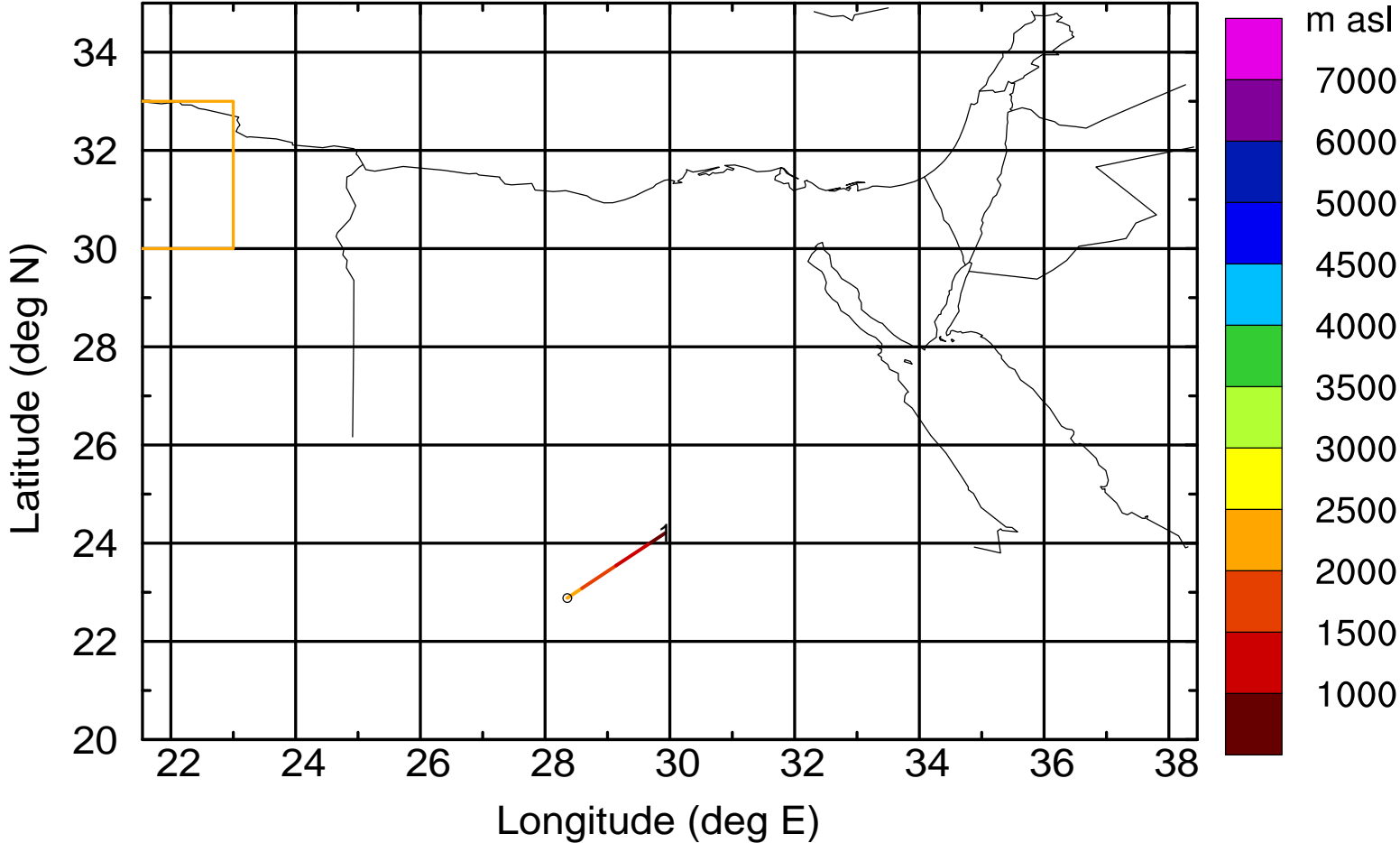
Level #12 of flight 170413a

BWD 20170413/10 -87H = 09/19 UTC



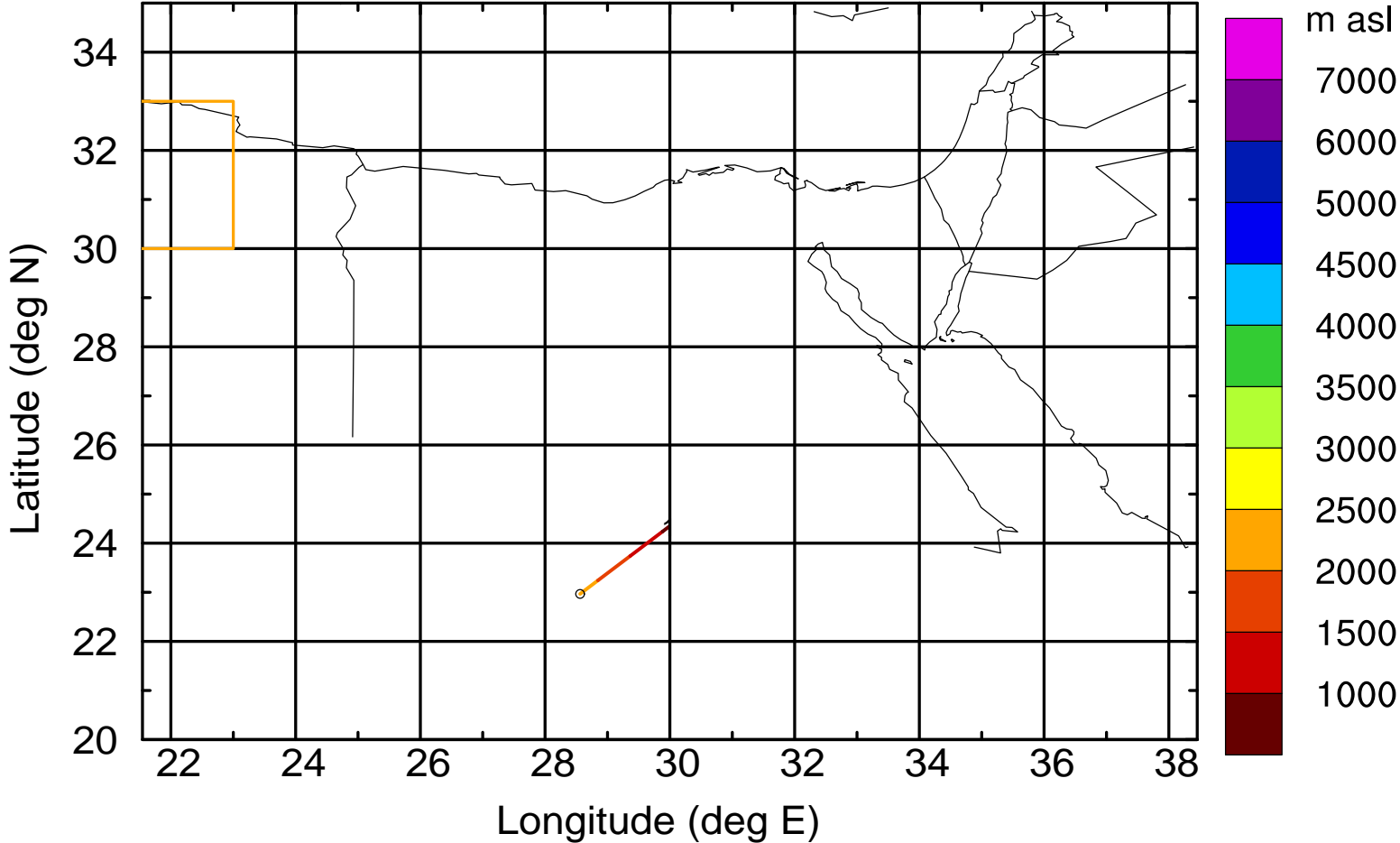
Level #12 of flight 170413a

BWD 20170413/10 -88H = 09/18 UTC



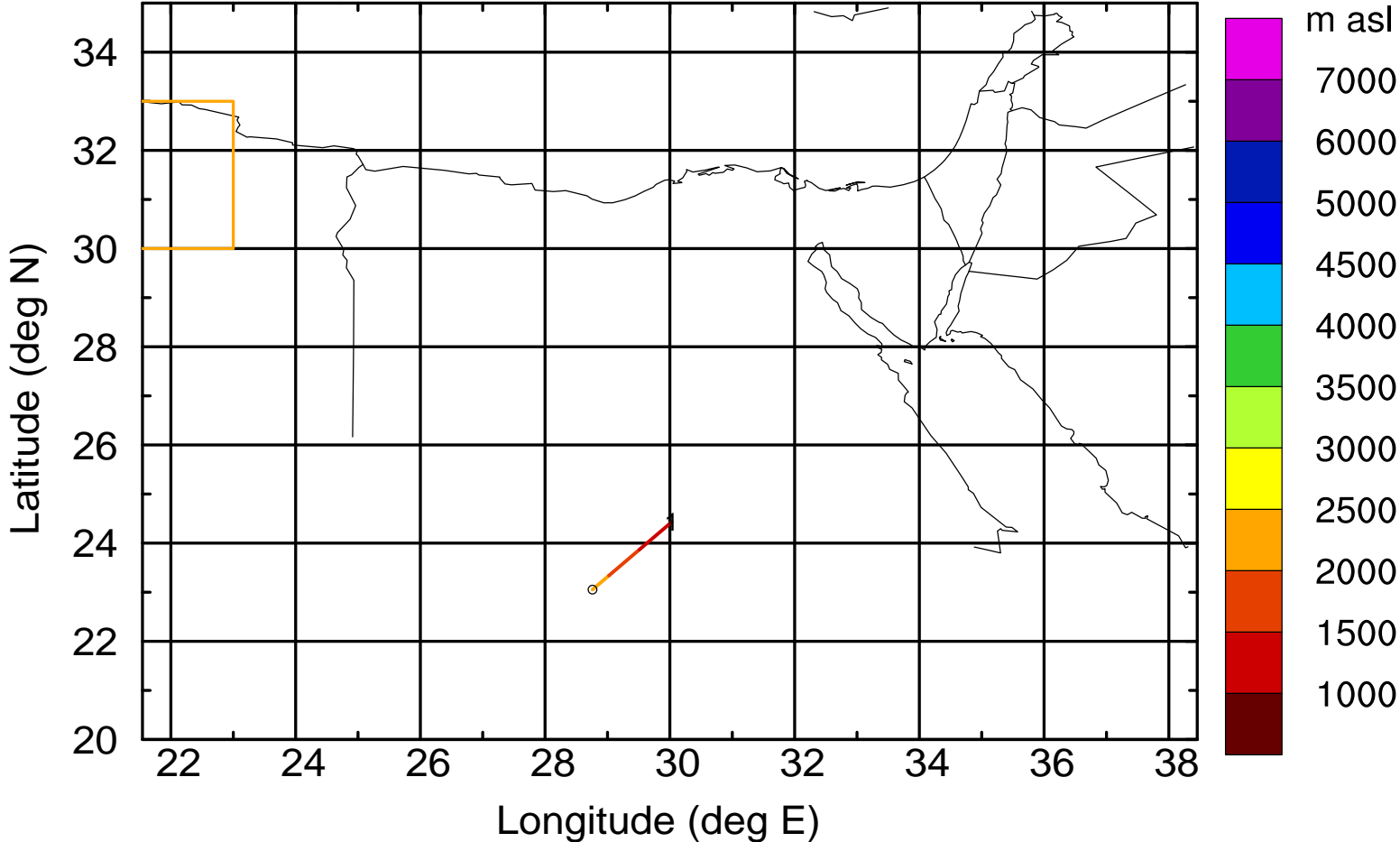
Level #12 of flight 170413a

BWD 20170413/10 -89H = 09/17 UTC



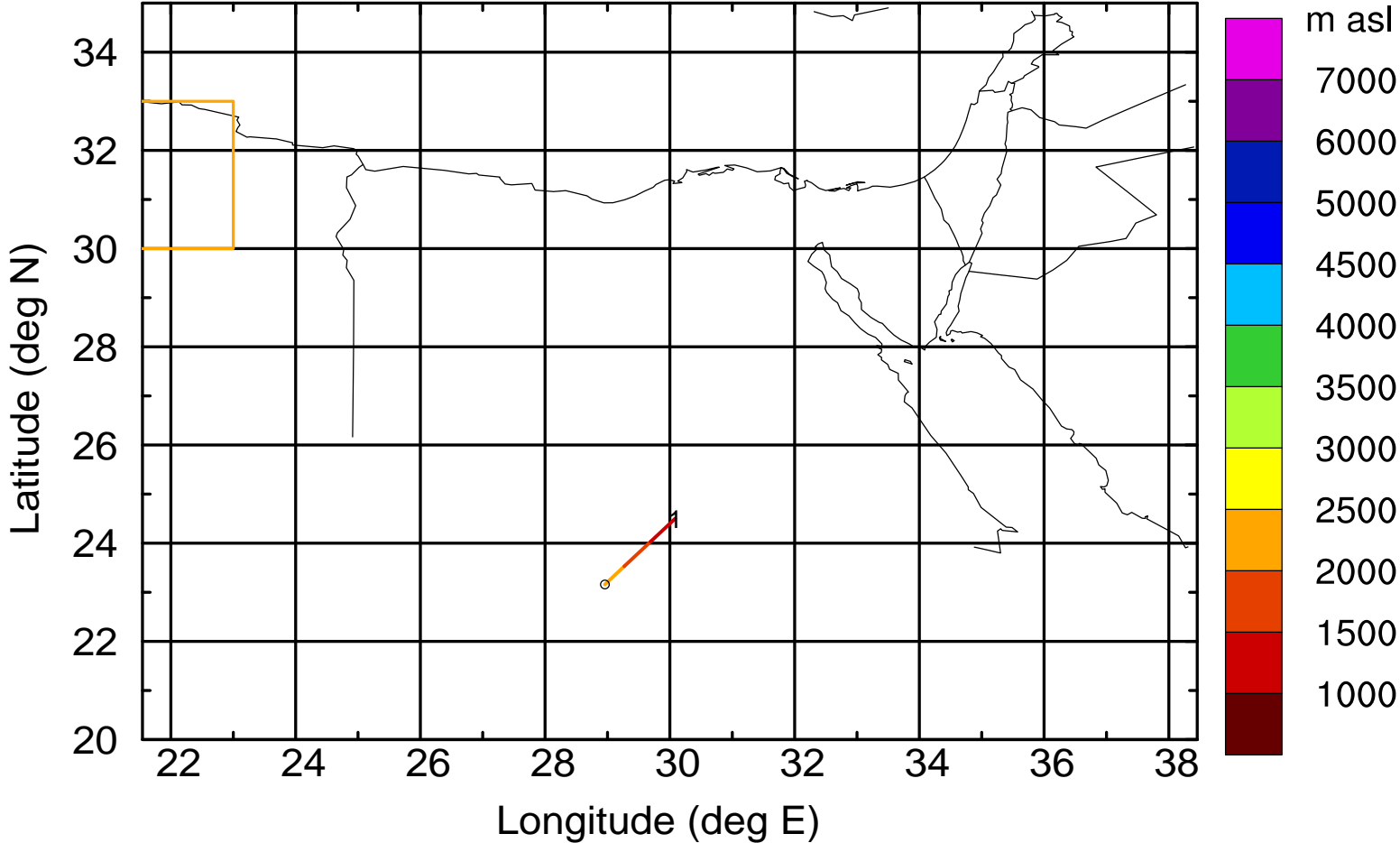
Level #12 of flight 170413a

BWD 20170413/10 -90H = 09/16 UTC



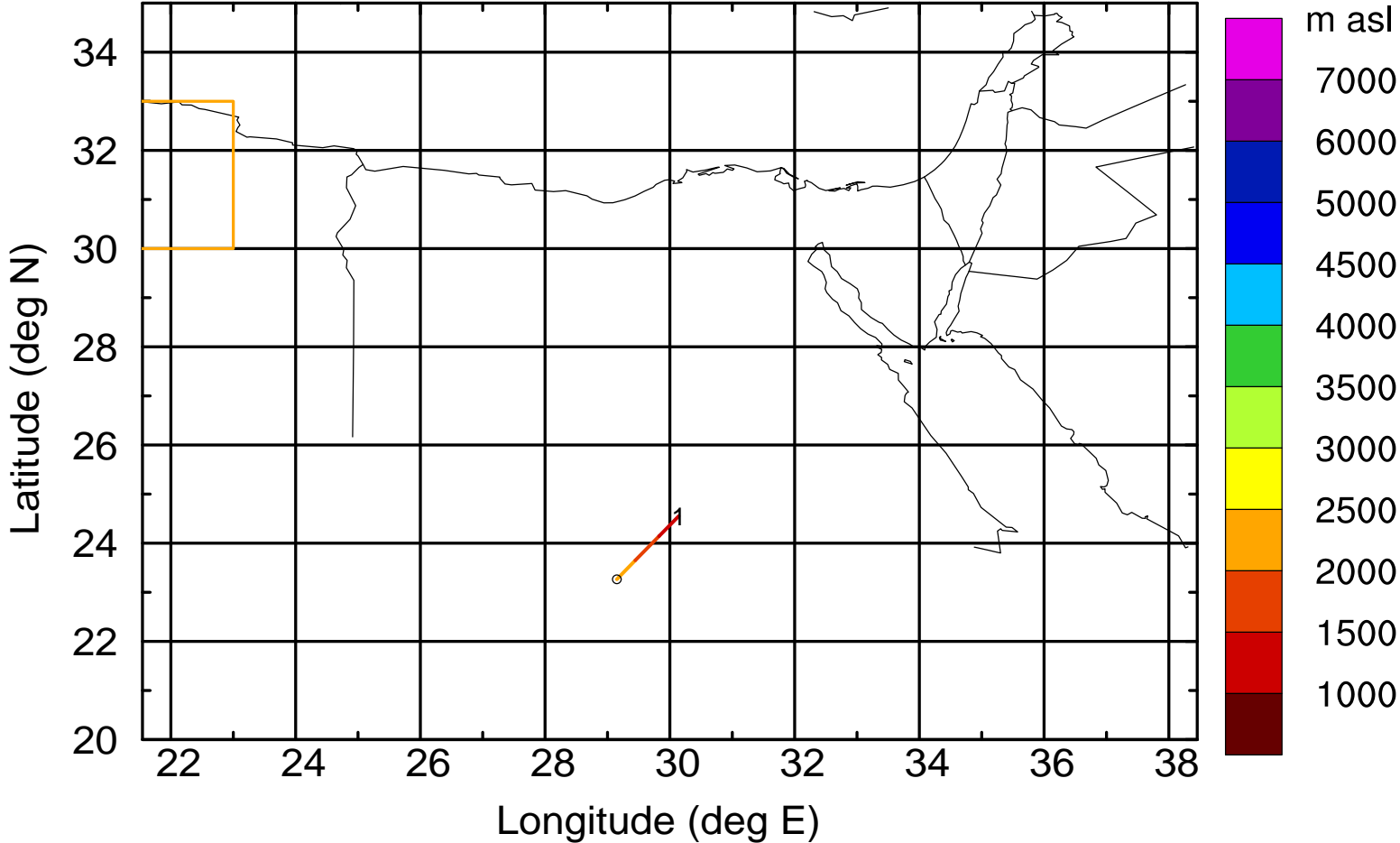
Level #12 of flight 170413a

BWD 20170413/10 -91H = 09/15 UTC



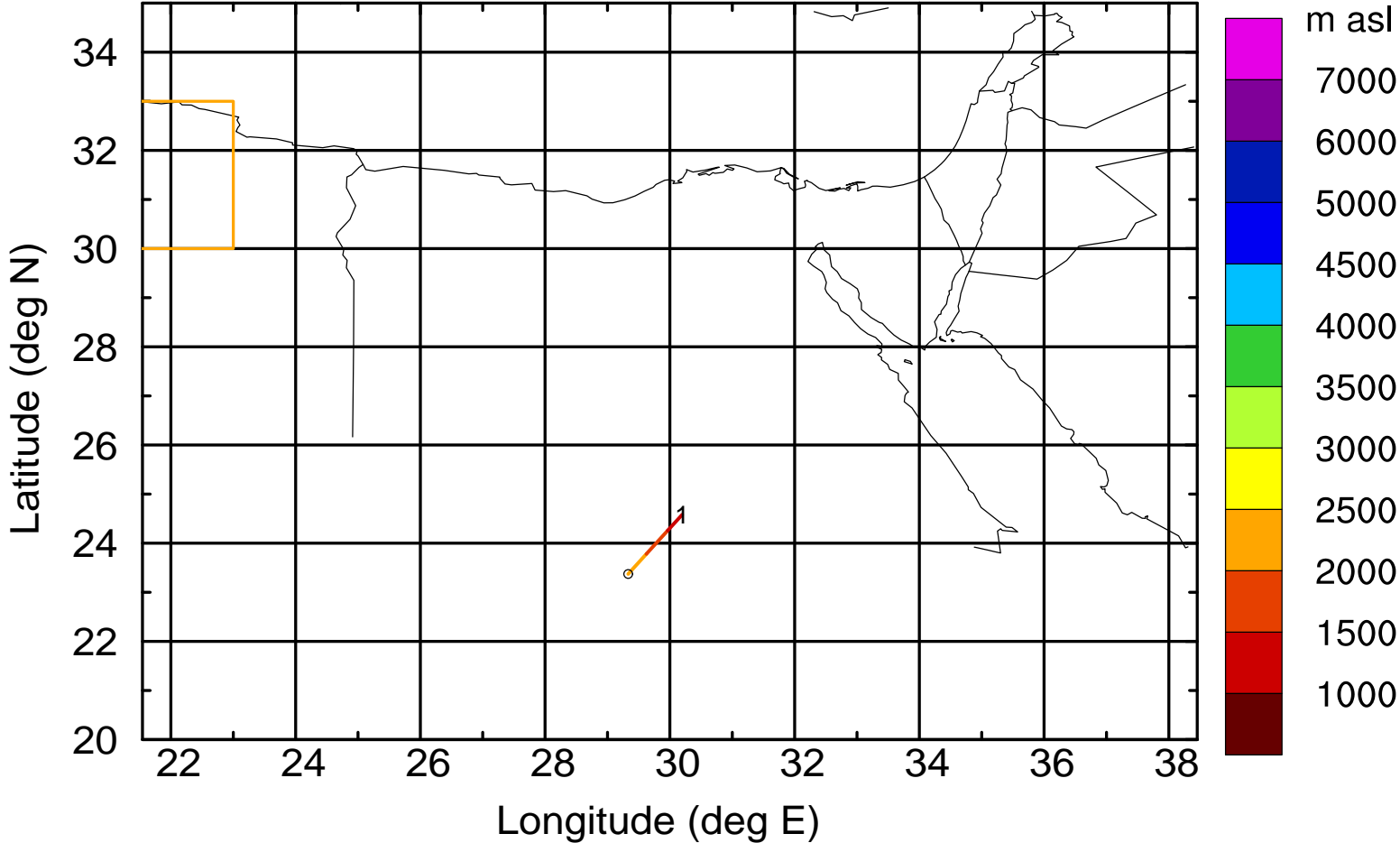
Level #12 of flight 170413a

BWD 20170413/10 -92H = 09/14 UTC



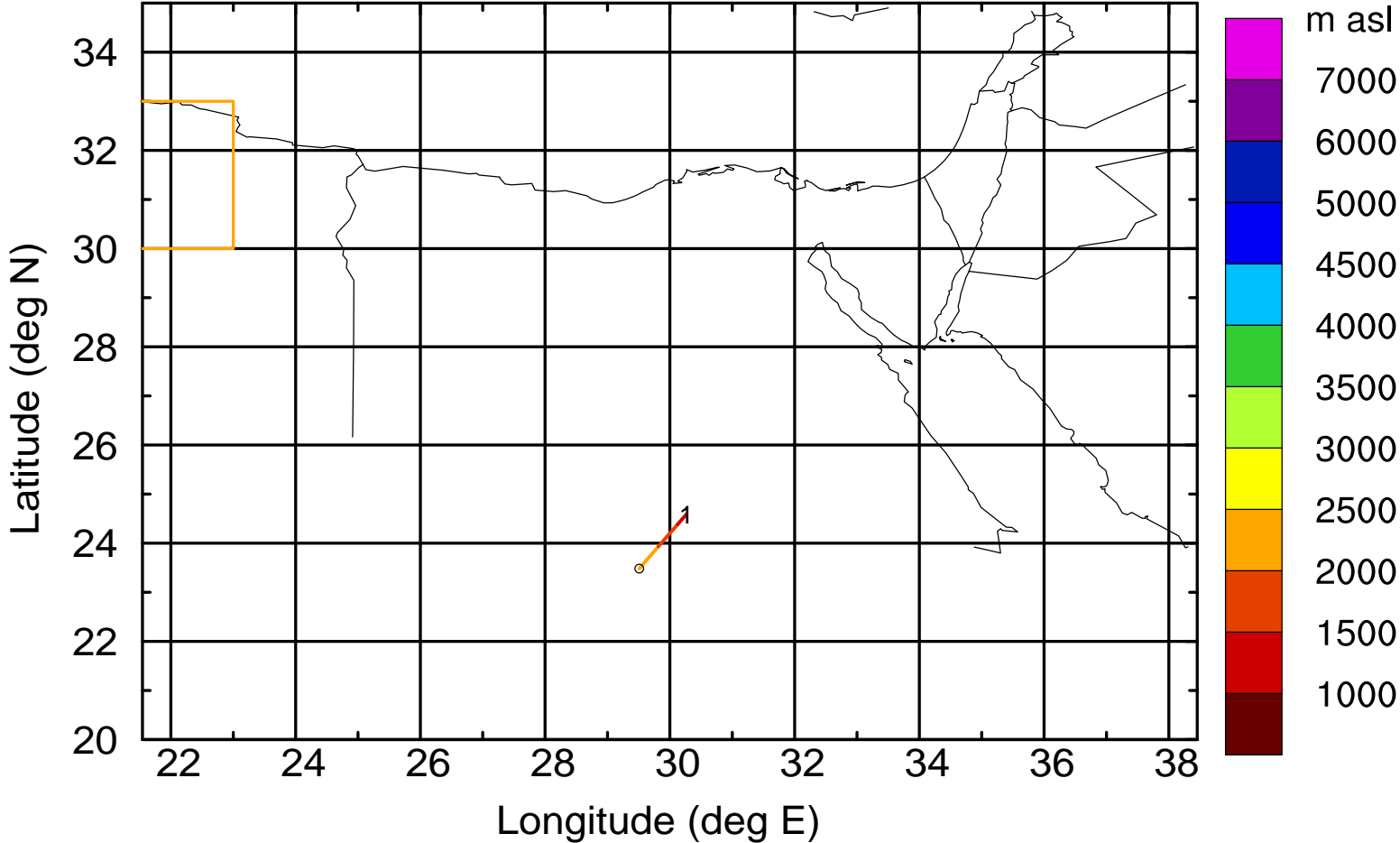
Level #12 of flight 170413a

BWD 20170413/10 -93H = 09/13 UTC



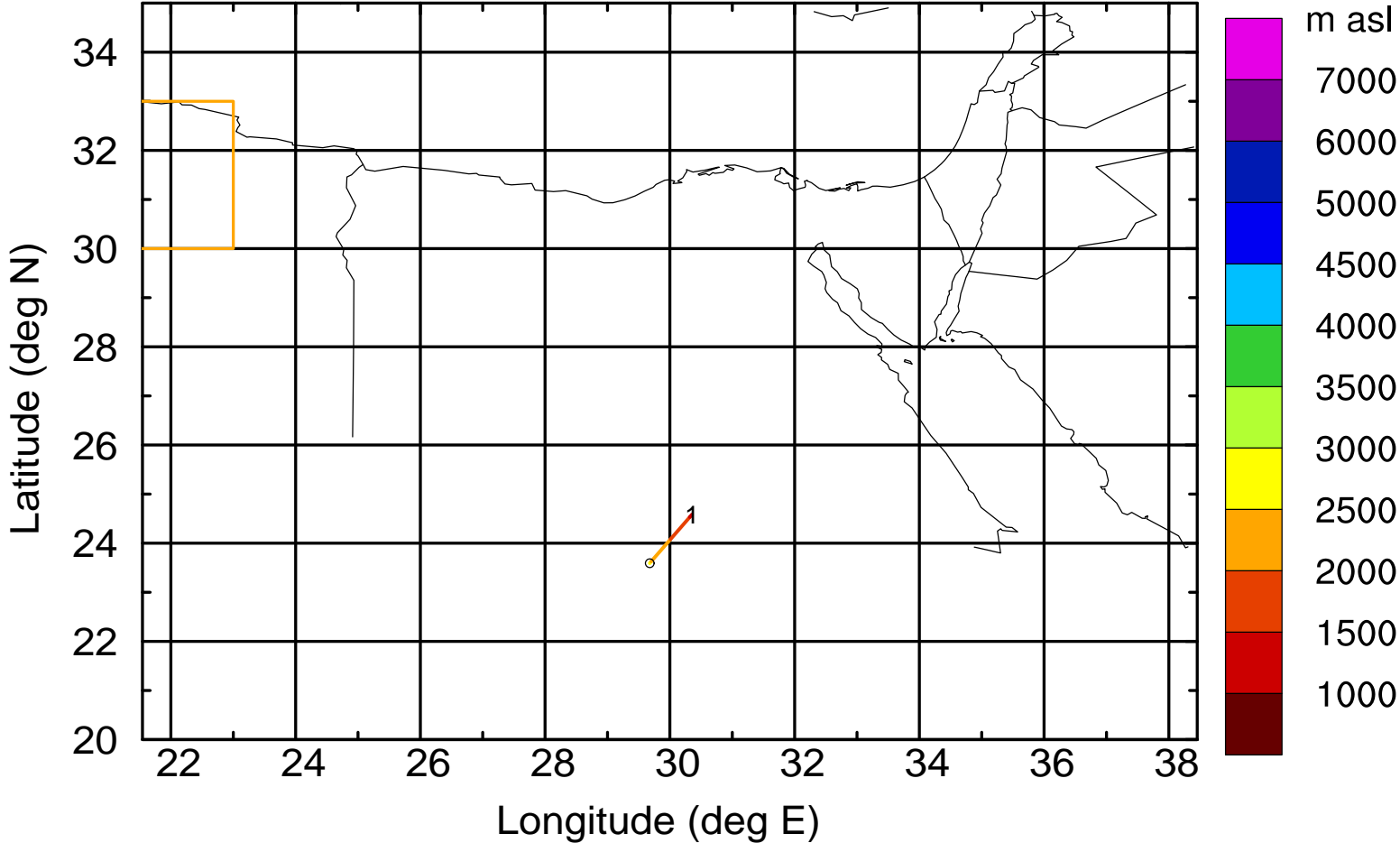
Level #12 of flight 170413a

BWD 20170413/10 -94H = 09/12 UTC



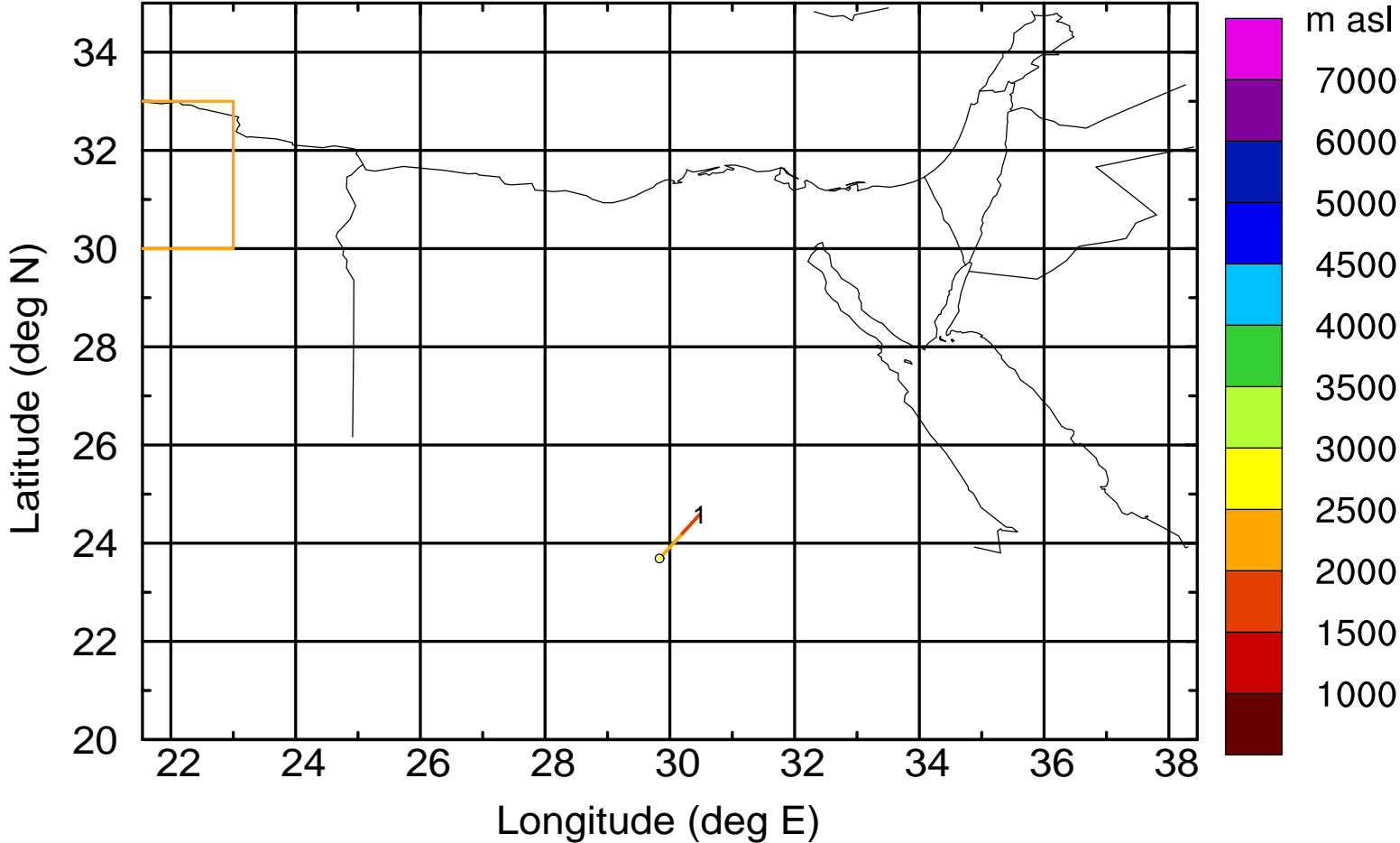
Level #12 of flight 170413a

BWD 20170413/10 -95H = 09/11 UTC



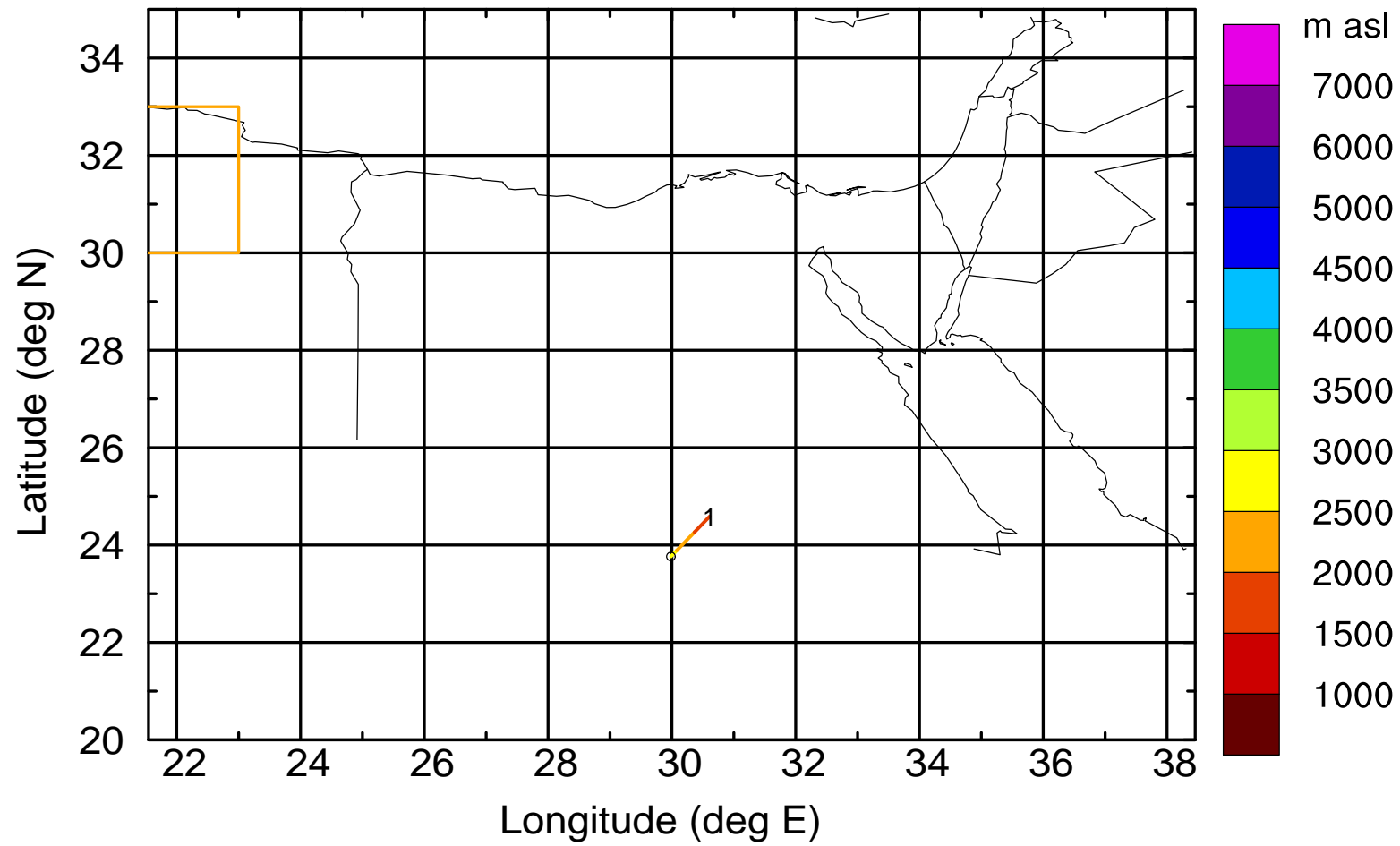
Level #12 of flight 170413a

BWD 20170413/10 -96H = 09/10 UTC



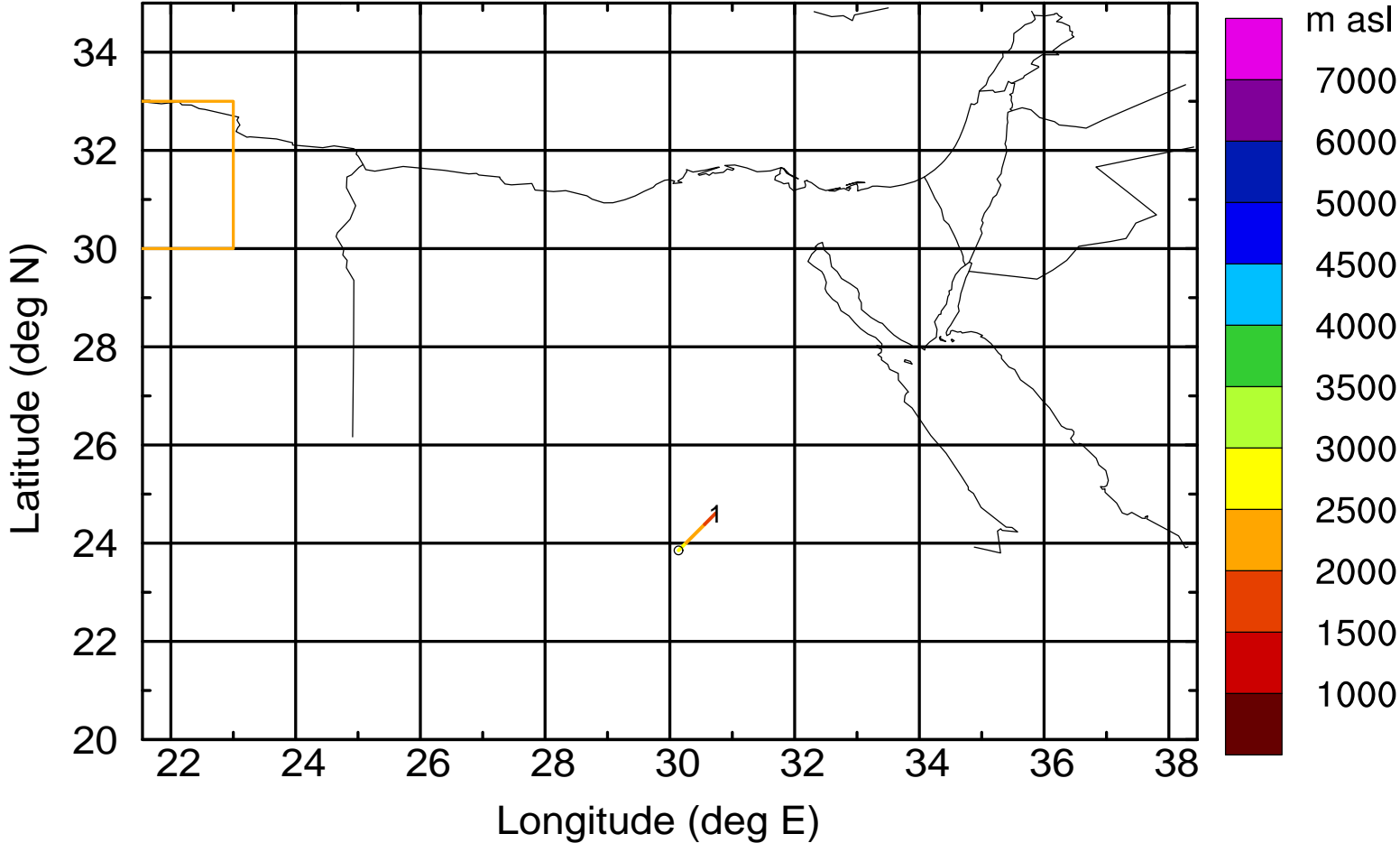
Level #12 of flight 170413a

BWD 20170413/10 -97H = 09/09 UTC



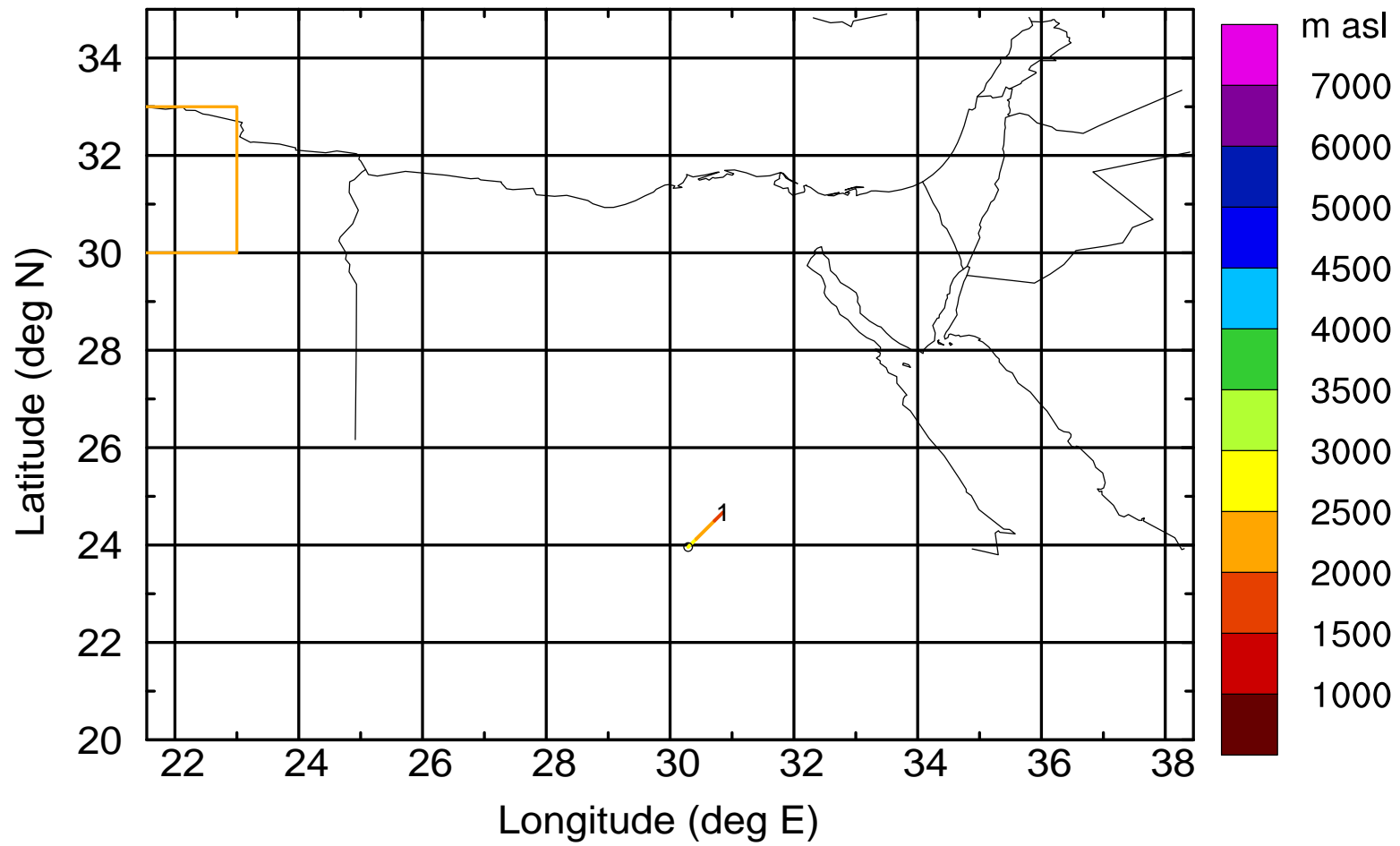
Level #12 of flight 170413a

BWD 20170413/10 -98H = 09/08 UTC



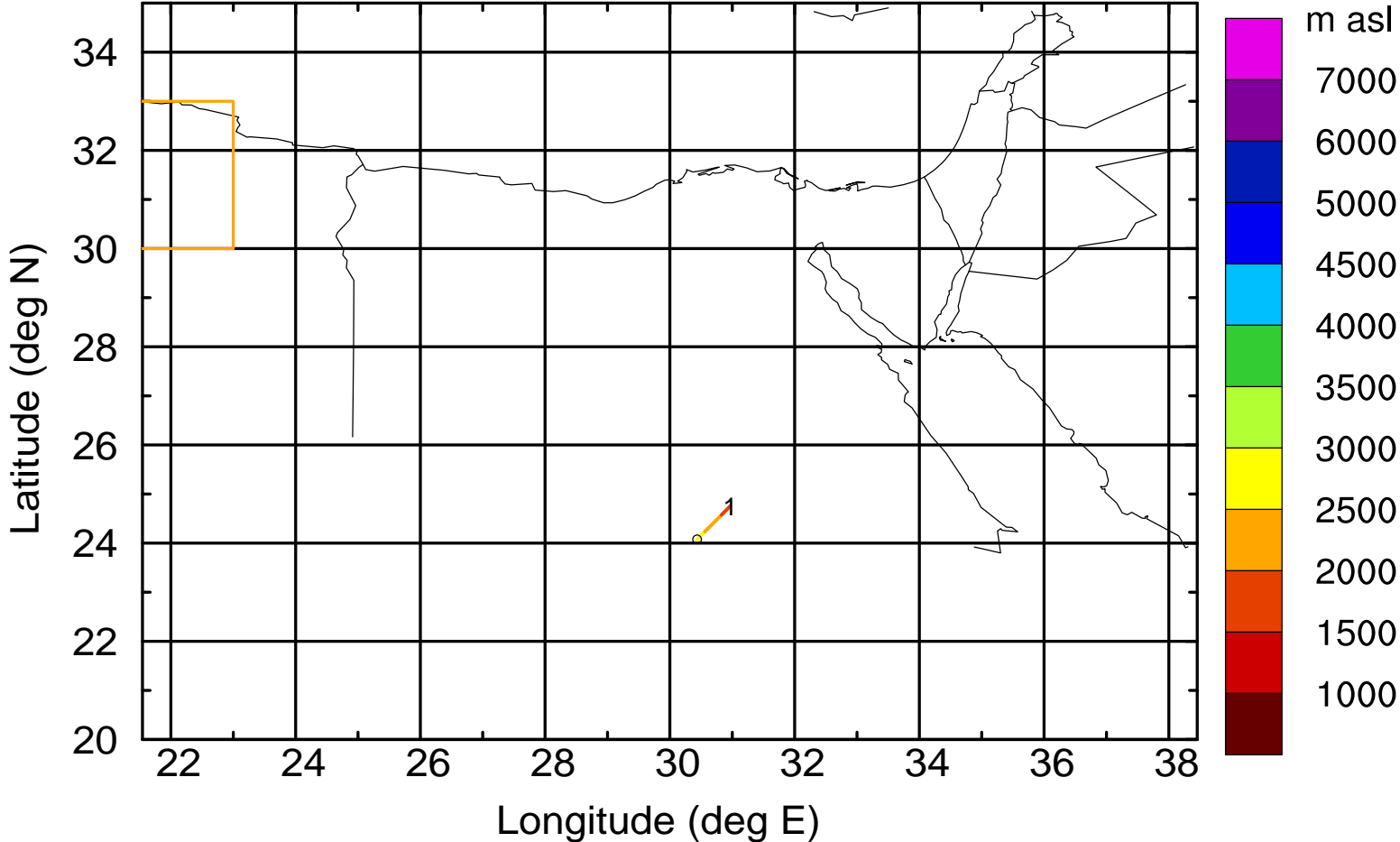
Level #12 of flight 170413a

BWD 20170413/10 -99H = 09/07 UTC



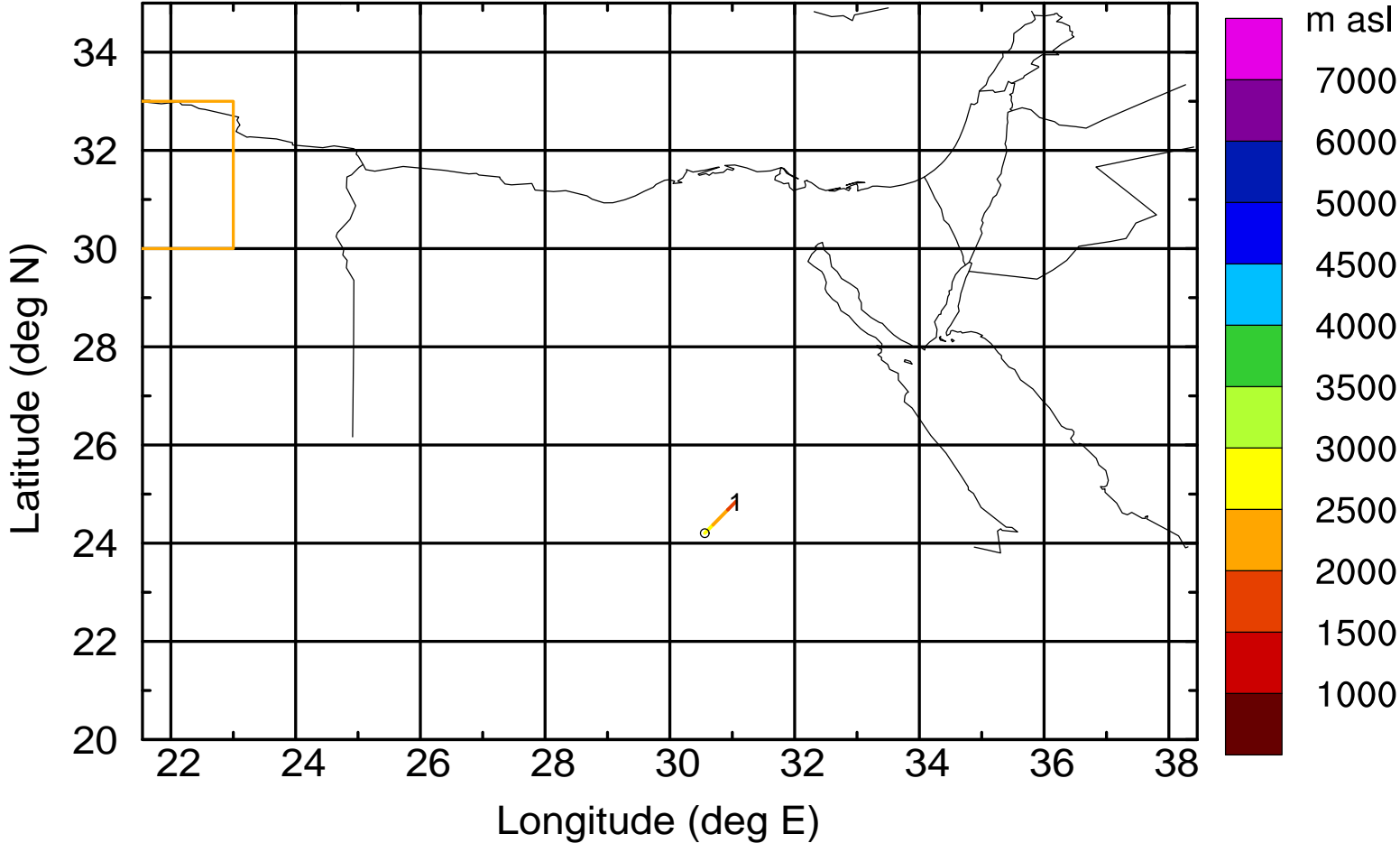
Level #12 of flight 170413a

BWD 20170413/10-100H = 09/06 UTC



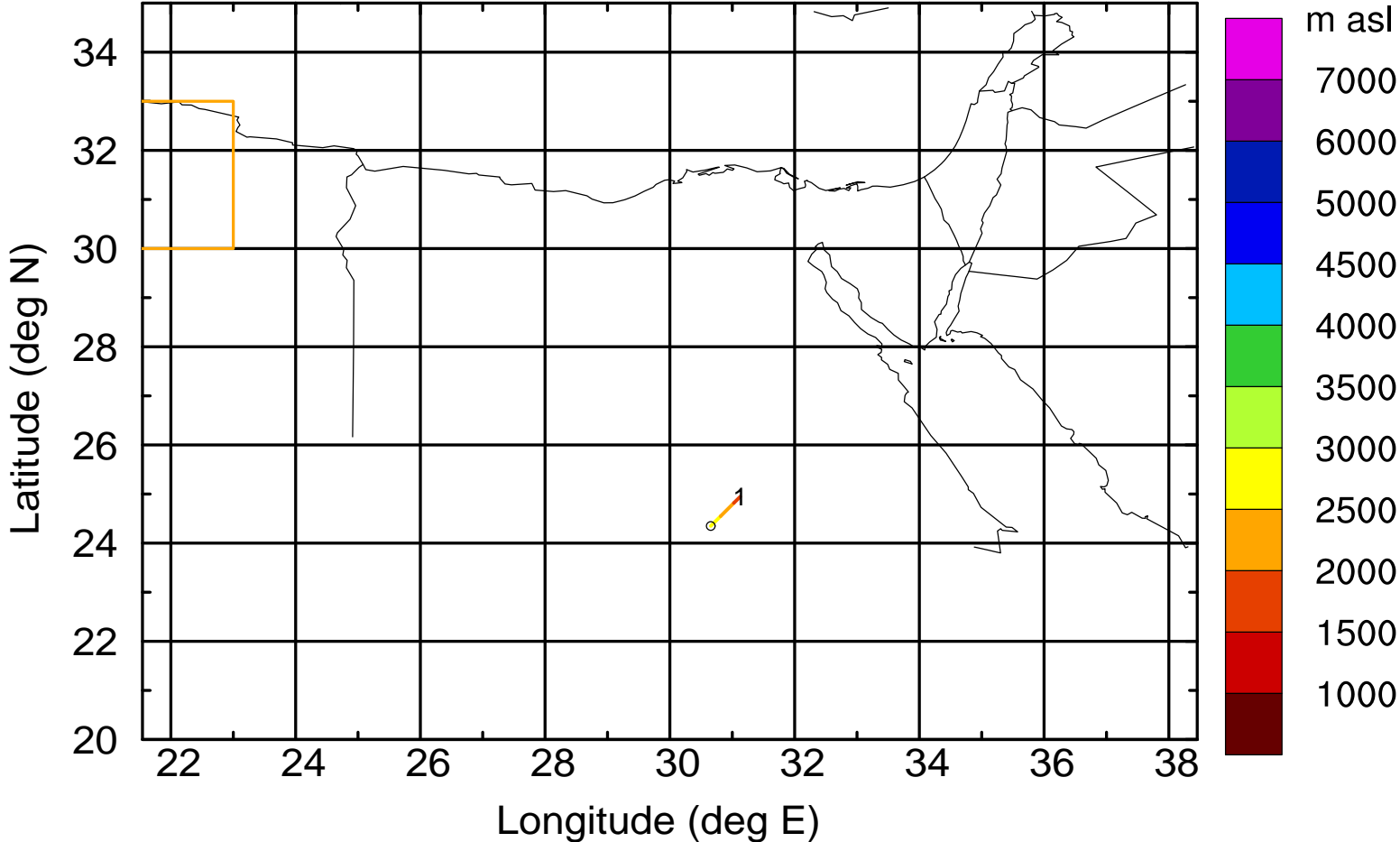
Level #12 of flight 170413a

BWD 20170413/10-101H = 09/05 UTC



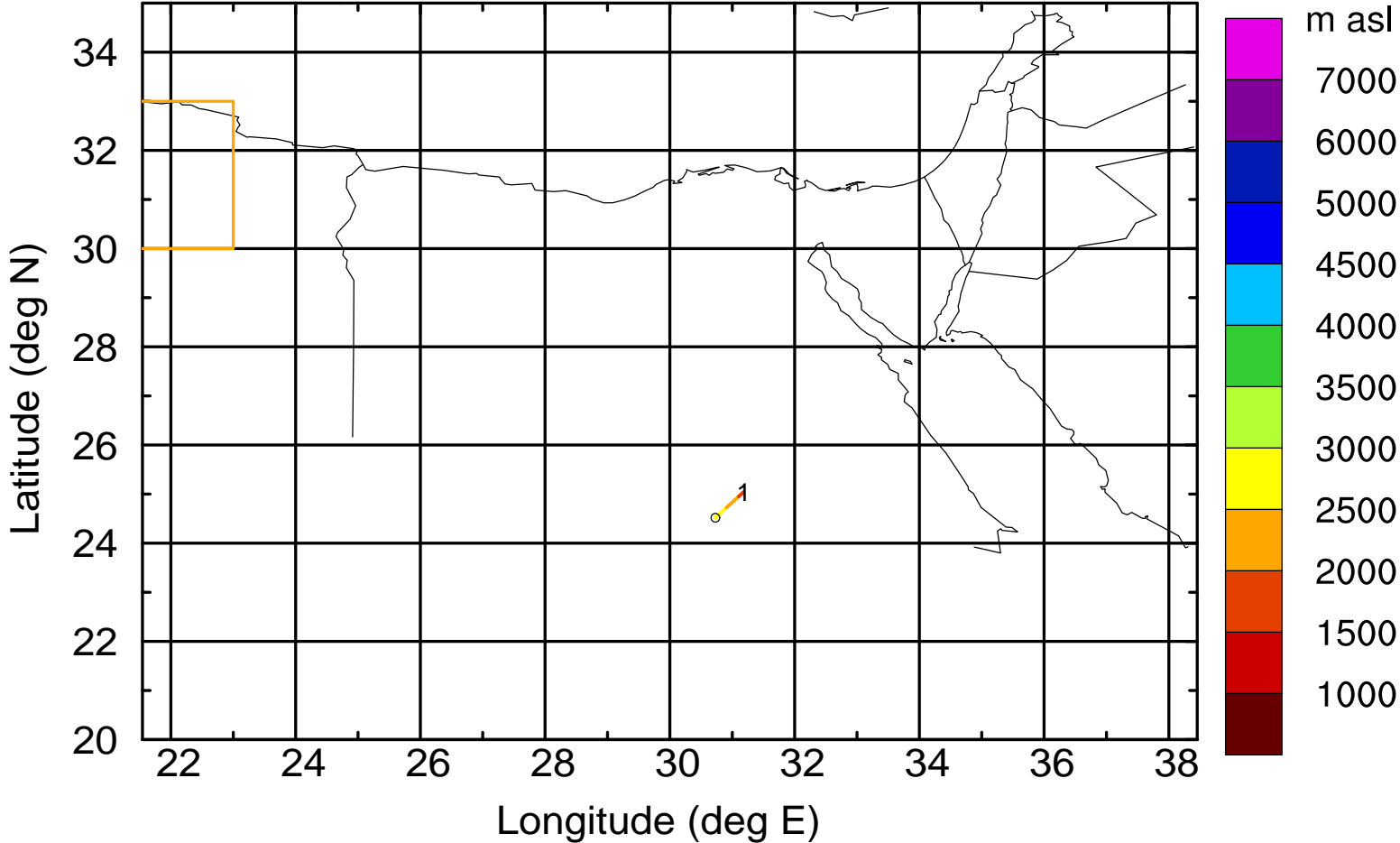
Level #12 of flight 170413a

BWD 20170413/10-102H = 09/04 UTC



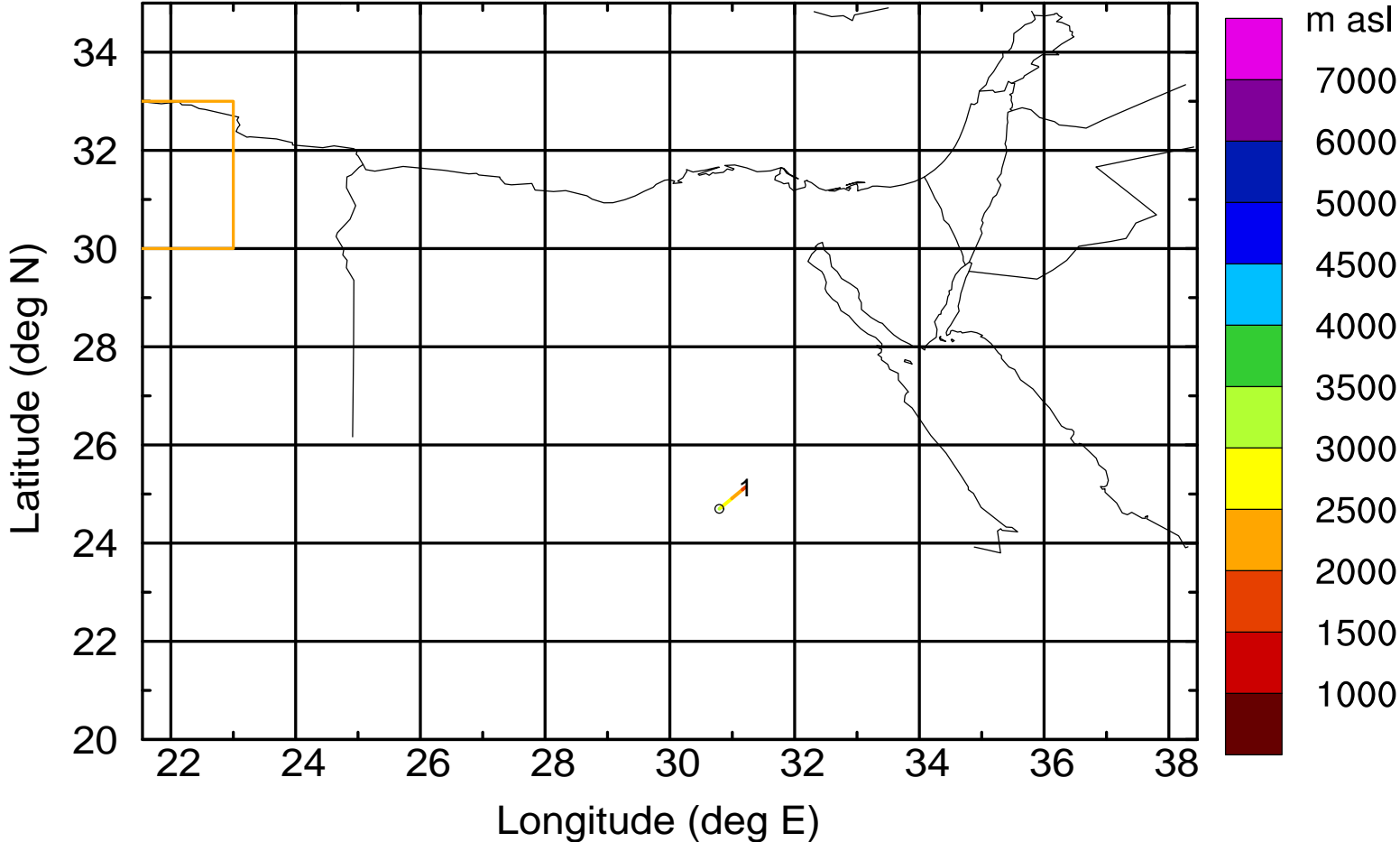
Level #12 of flight 170413a

BWD 20170413/10-103H = 09/03 UTC



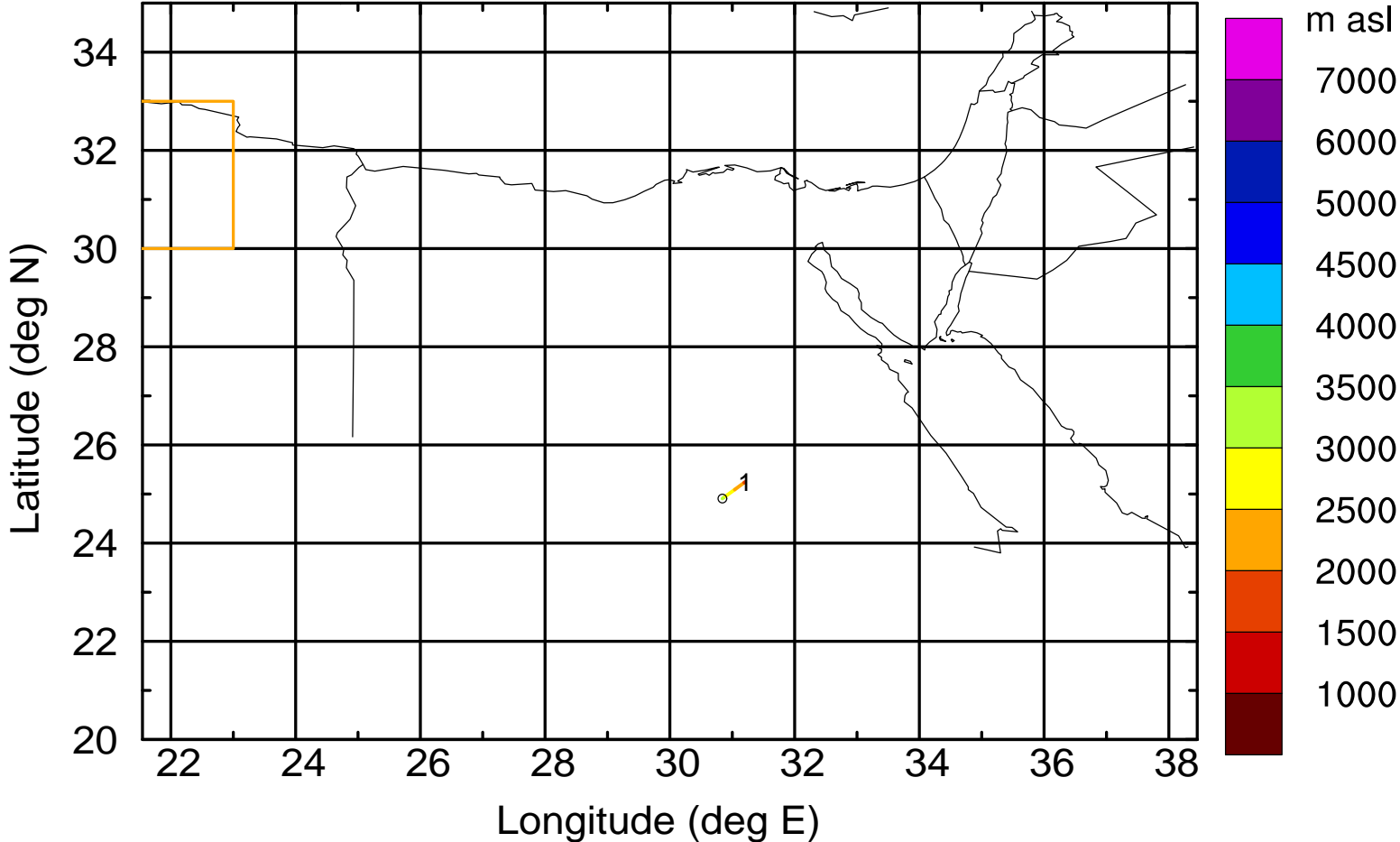
Level #12 of flight 170413a

BWD 20170413/10-104H = 09/02 UTC



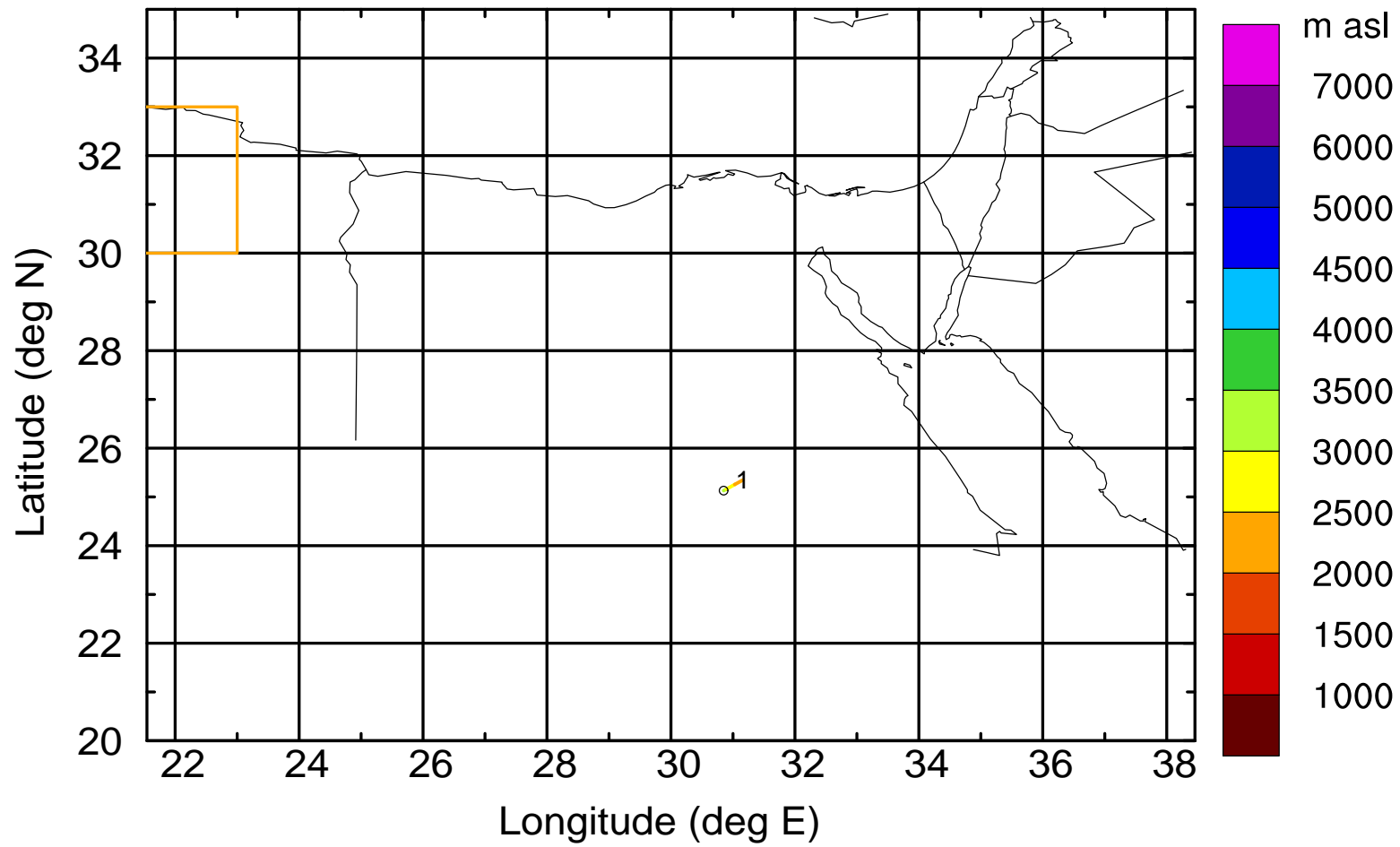
Level #12 of flight 170413a

BWD 20170413/10-105H = 09/01 UTC



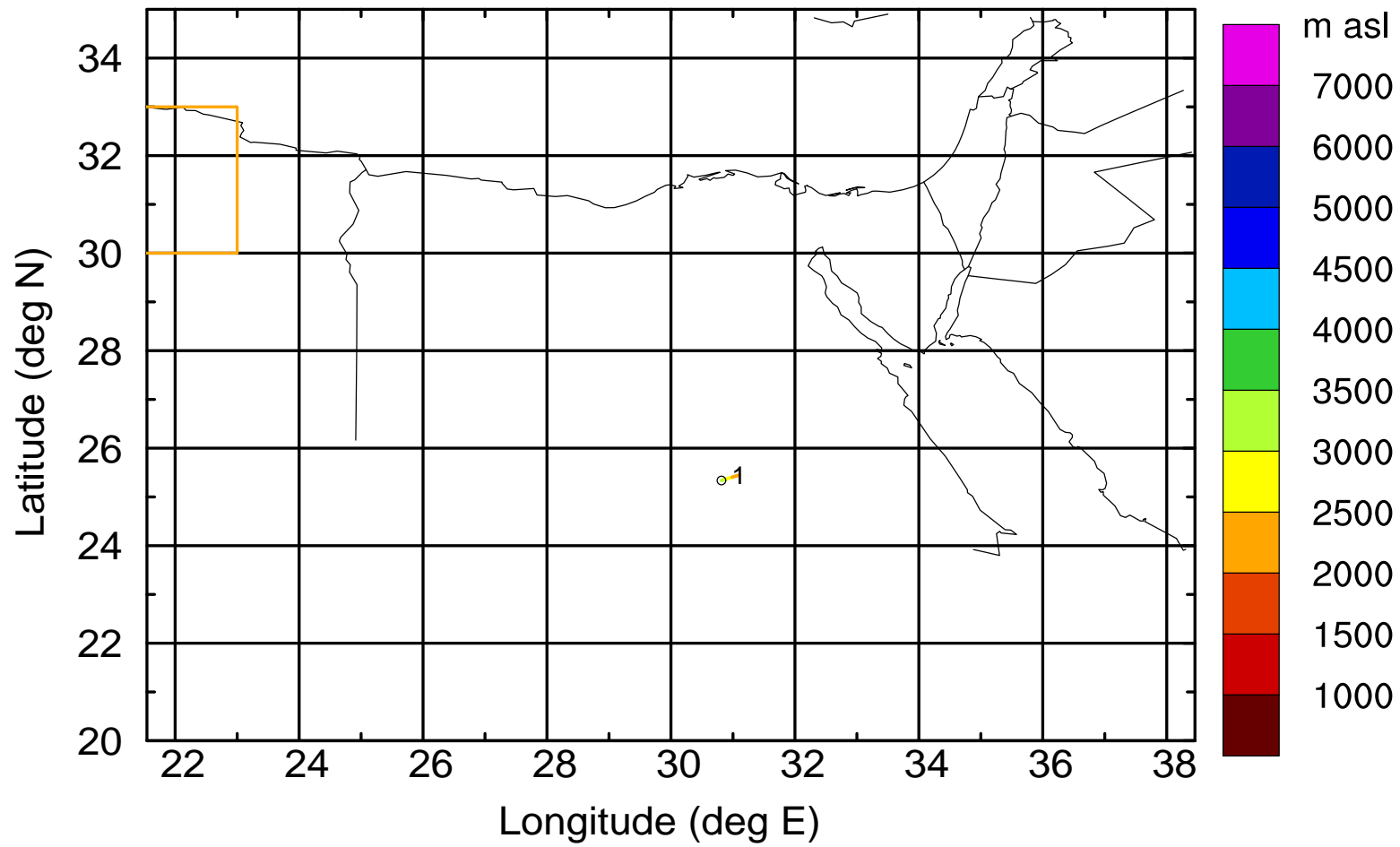
Level #12 of flight 170413a

BWD 20170413/10-106H = 09/00 UTC



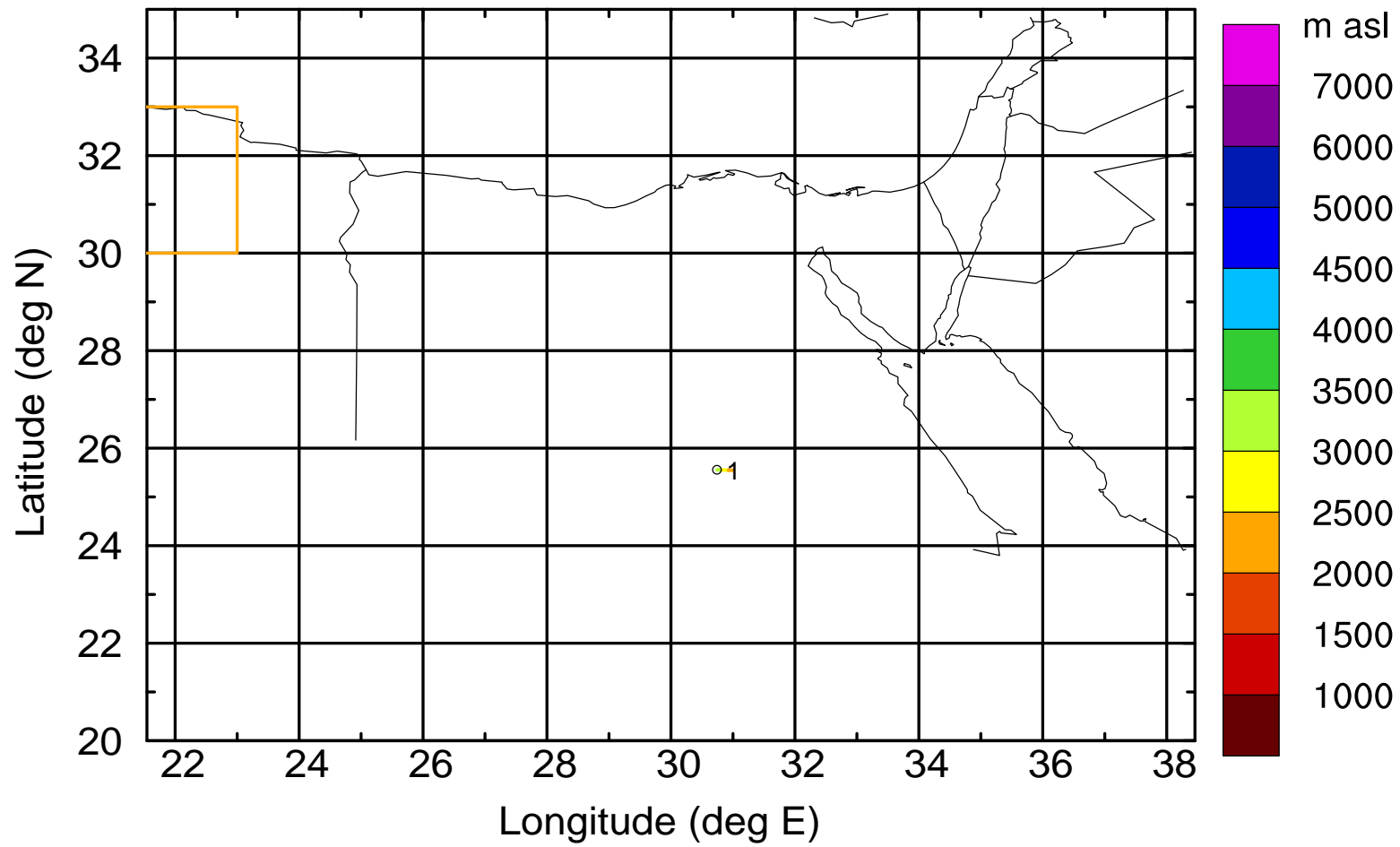
Level #12 of flight 170413a

BWD 20170413/10-107H = 08/23 UTC



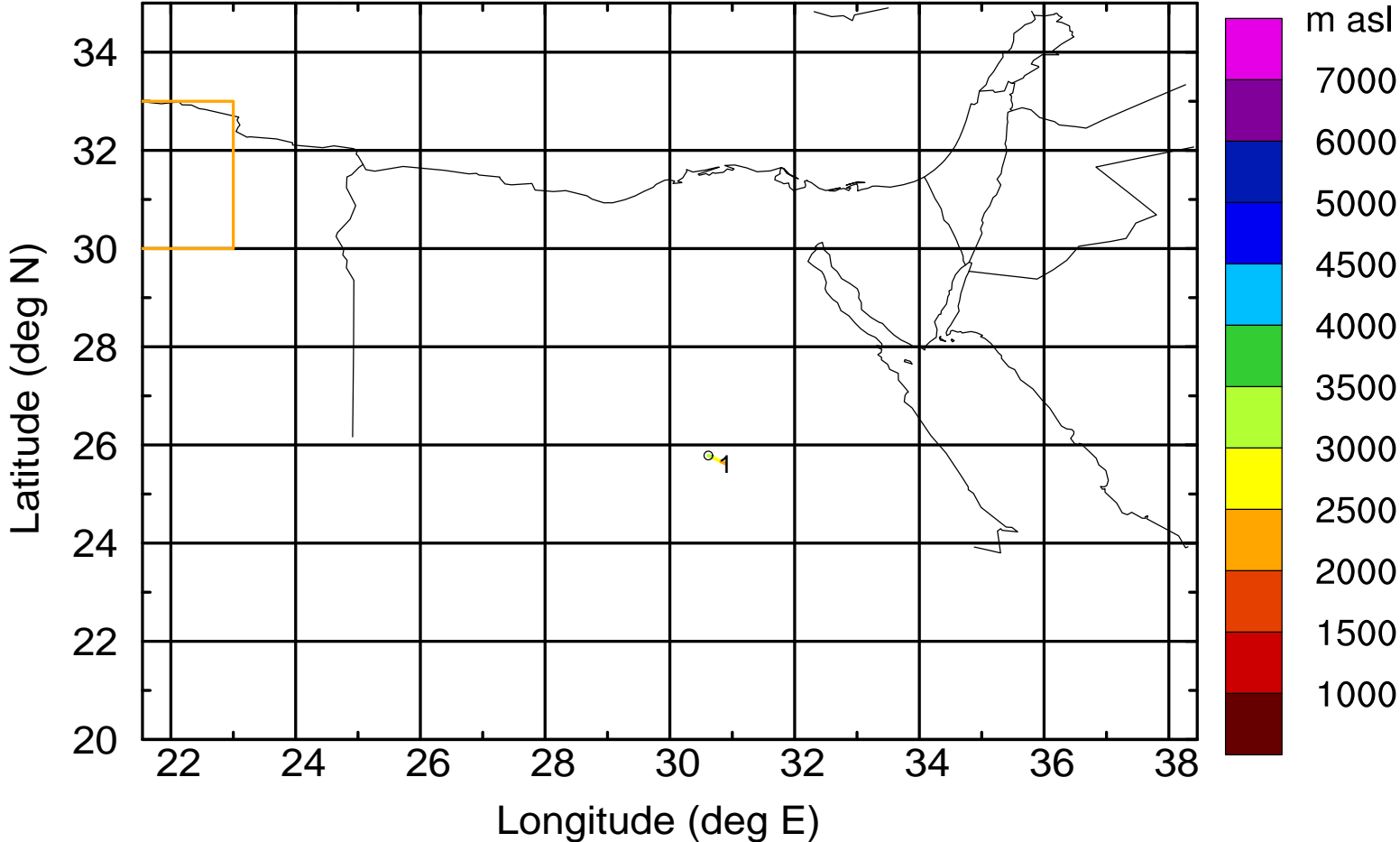
Level #12 of flight 170413a

BWD 20170413/10-108H = 08/22 UTC



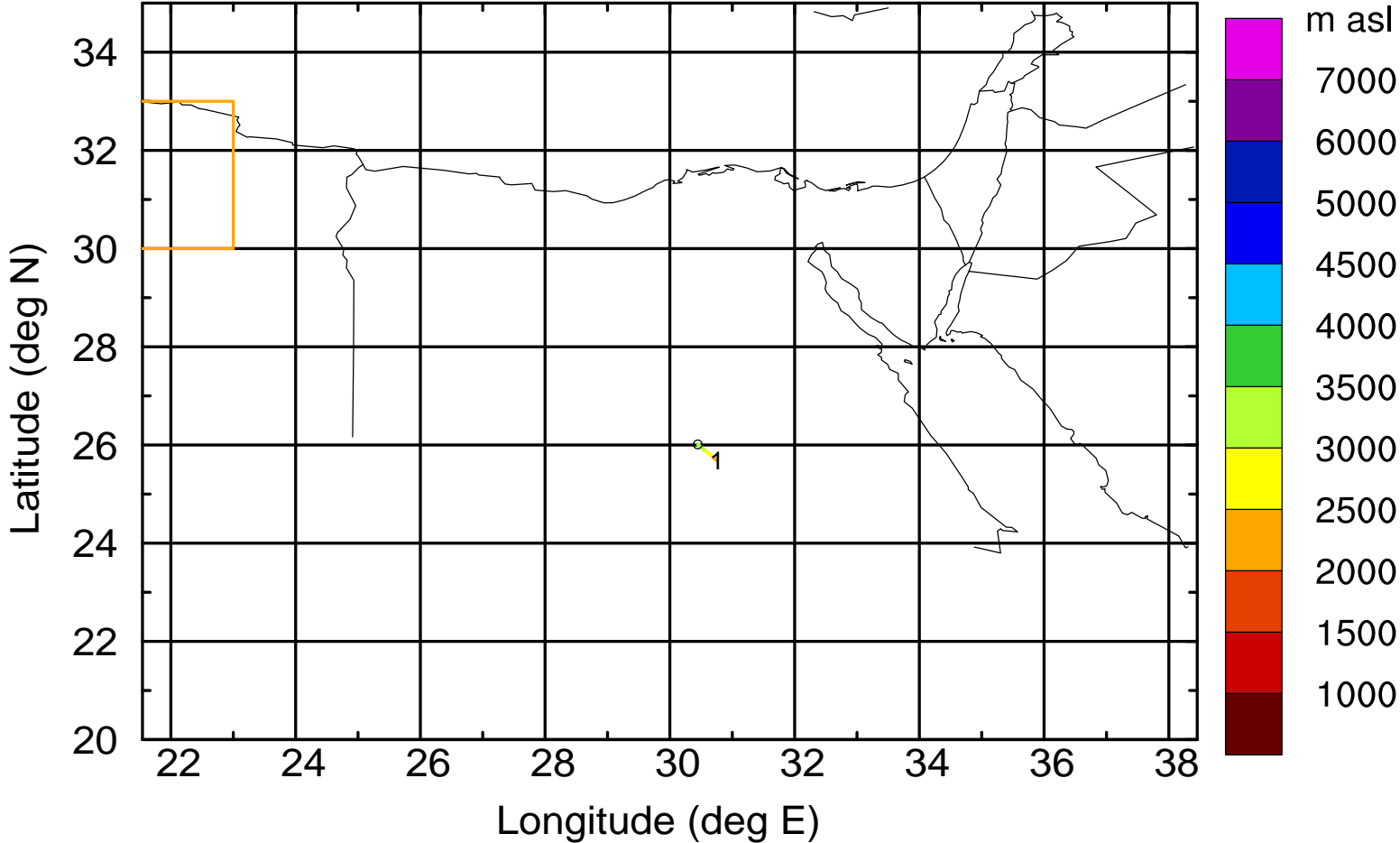
Level #12 of flight 170413a

BWD 20170413/10-109H = 08/21 UTC



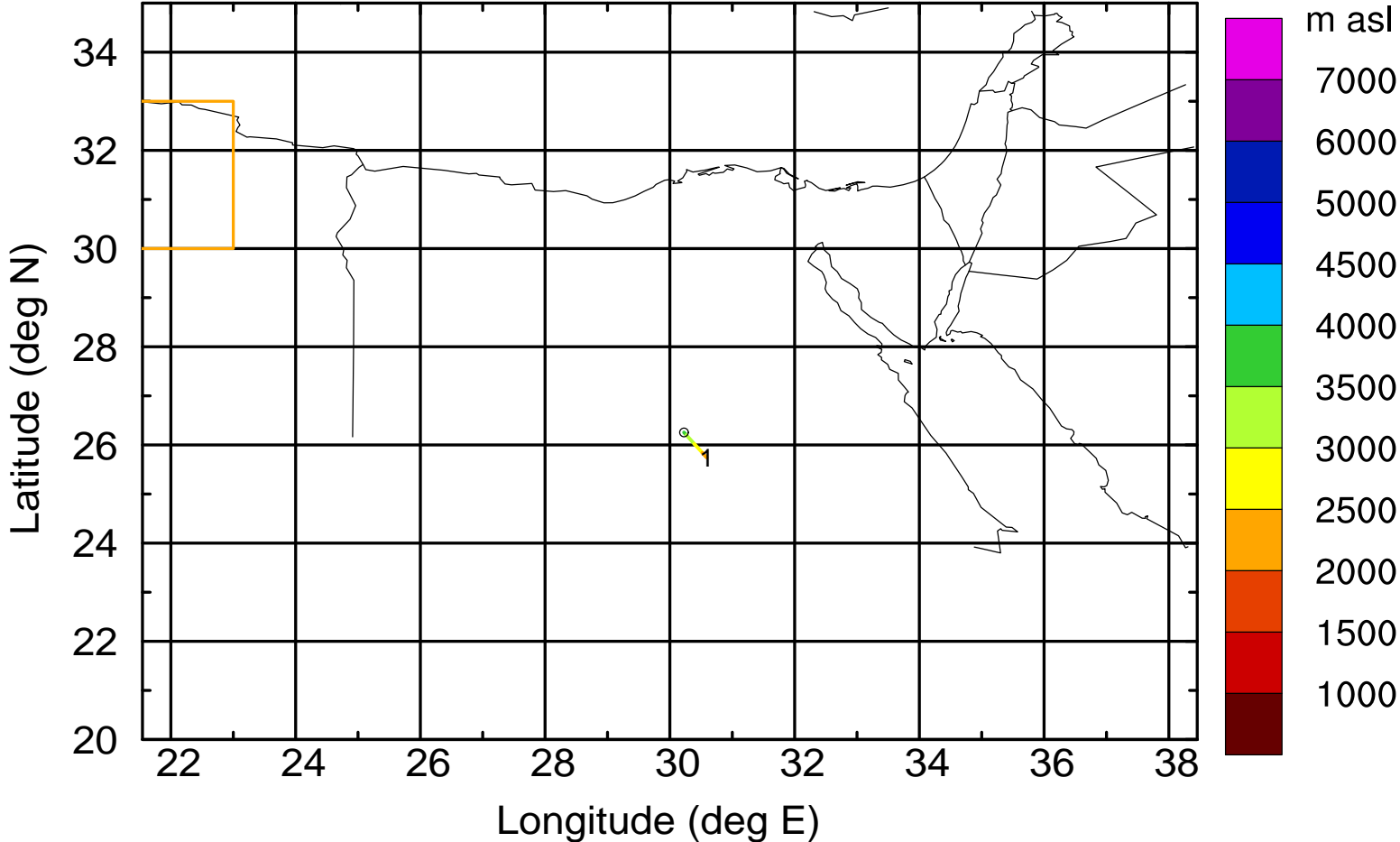
Level #12 of flight 170413a

BWD 20170413/10-110H = 08/20 UTC



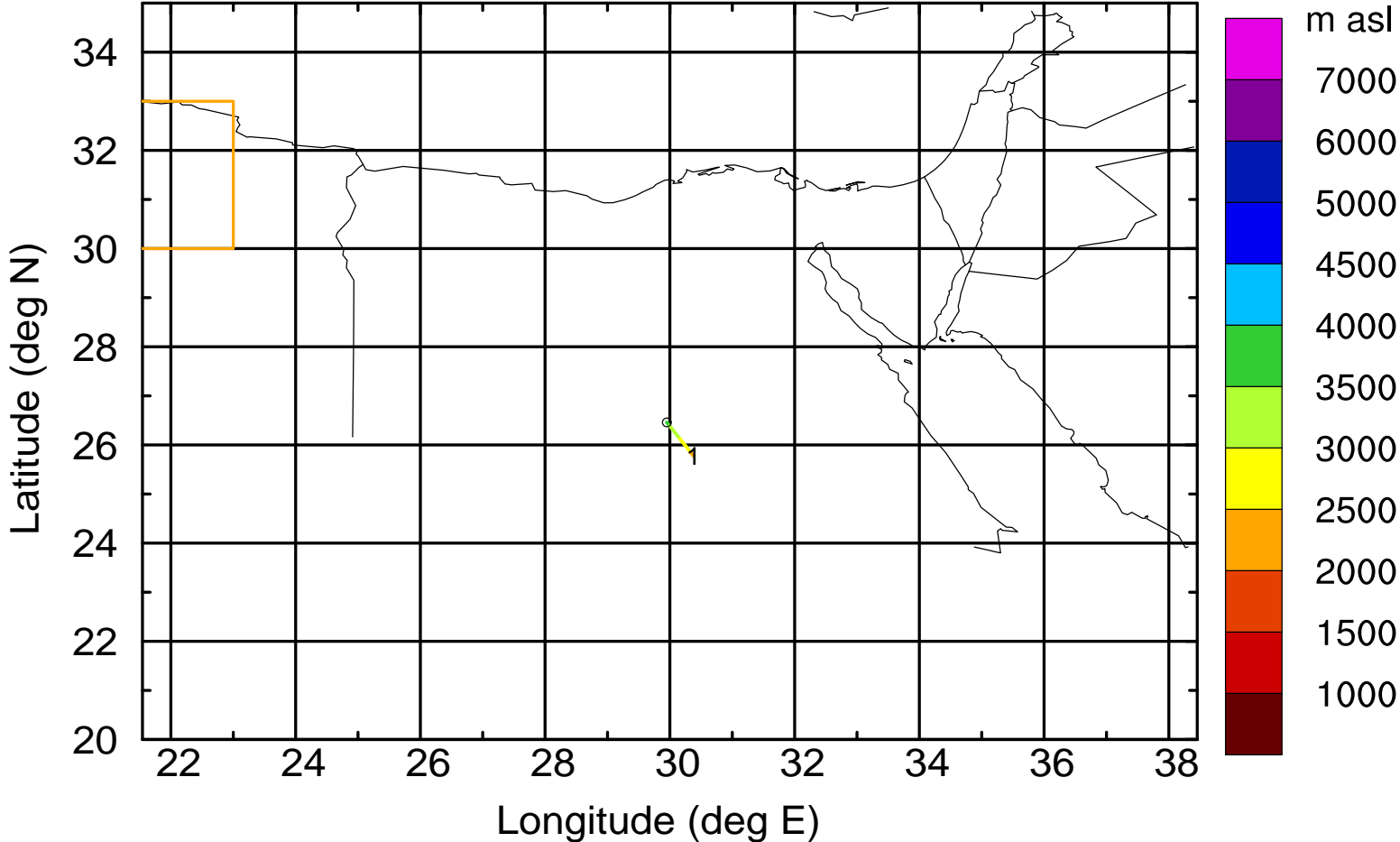
Level #12 of flight 170413a

BWD 20170413/10-111H = 08/19 UTC



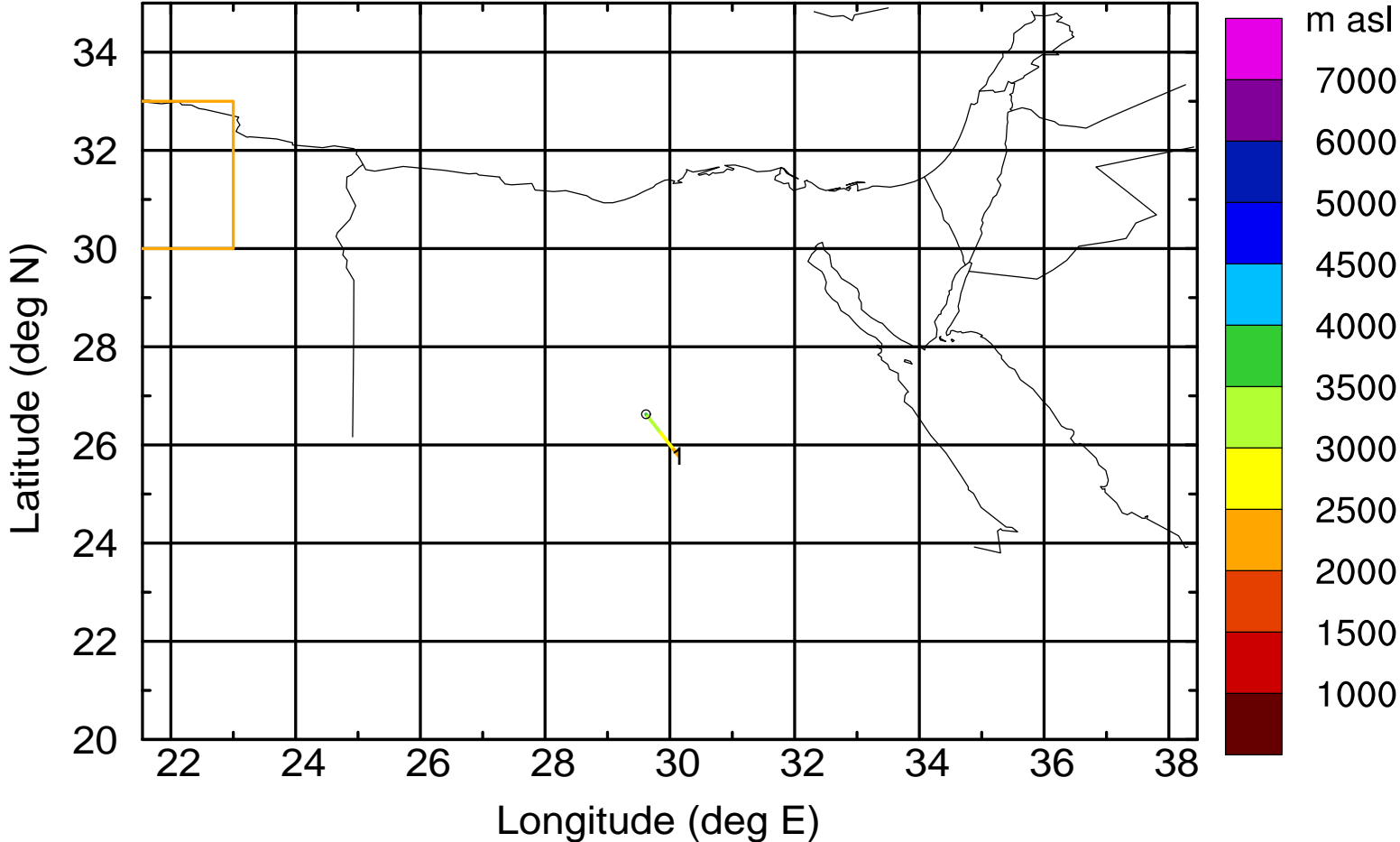
Level #12 of flight 170413a

BWD 20170413/10-112H = 08/18 UTC



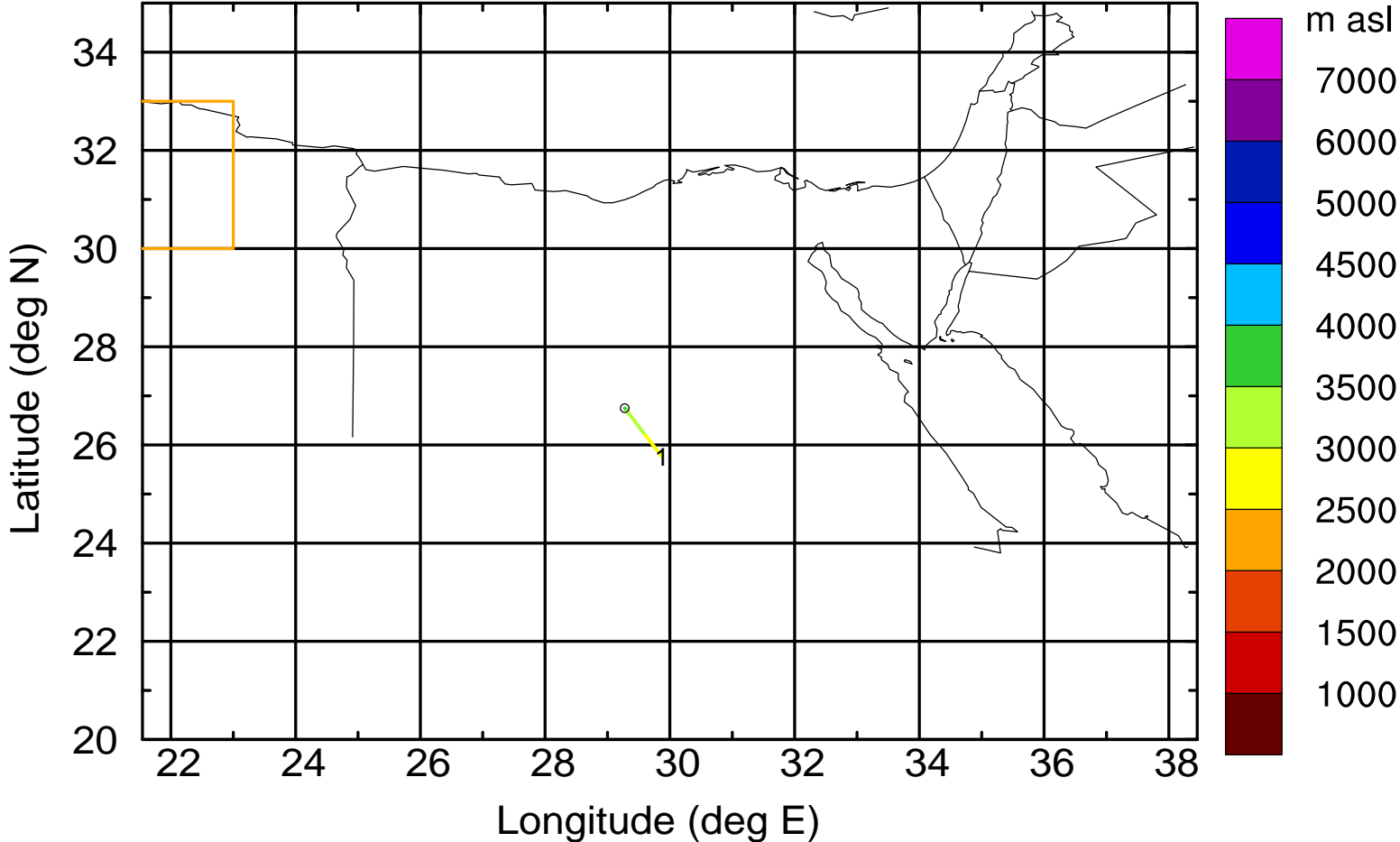
Level #12 of flight 170413a

BWD 20170413/10-113H = 08/17 UTC



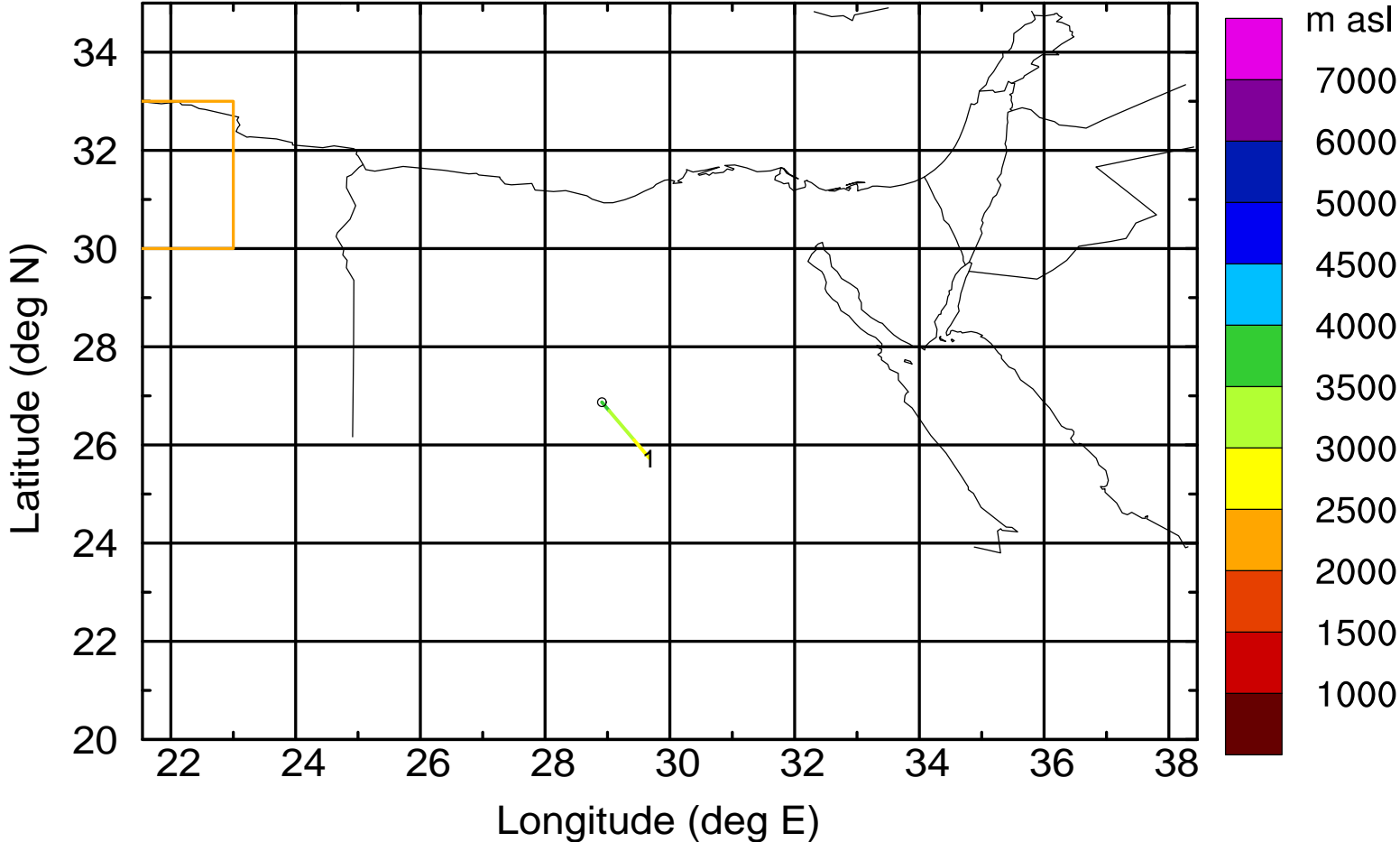
Level #12 of flight 170413a

BWD 20170413/10-114H = 08/16 UTC



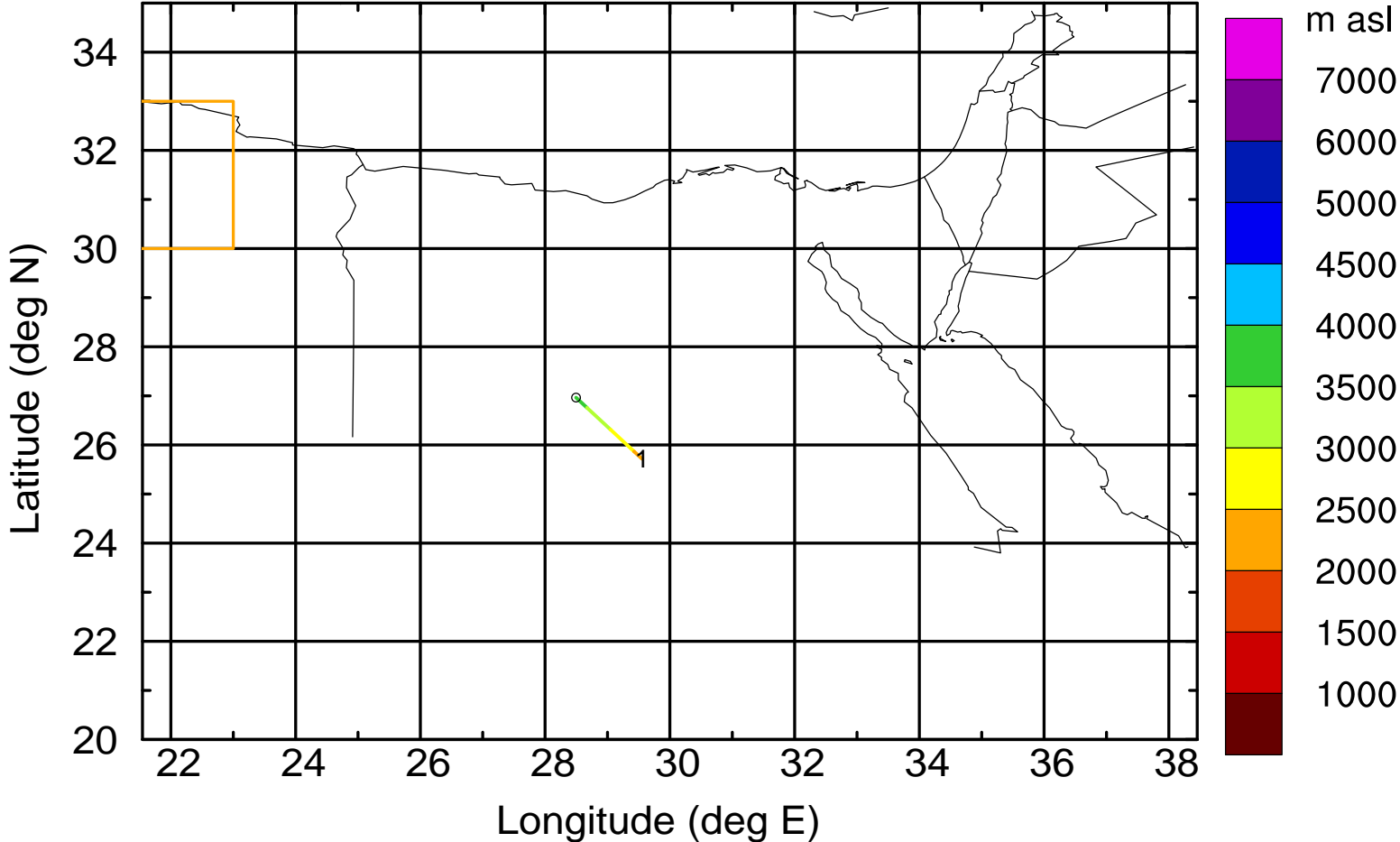
Level #12 of flight 170413a

BWD 20170413/10-115H = 08/15 UTC



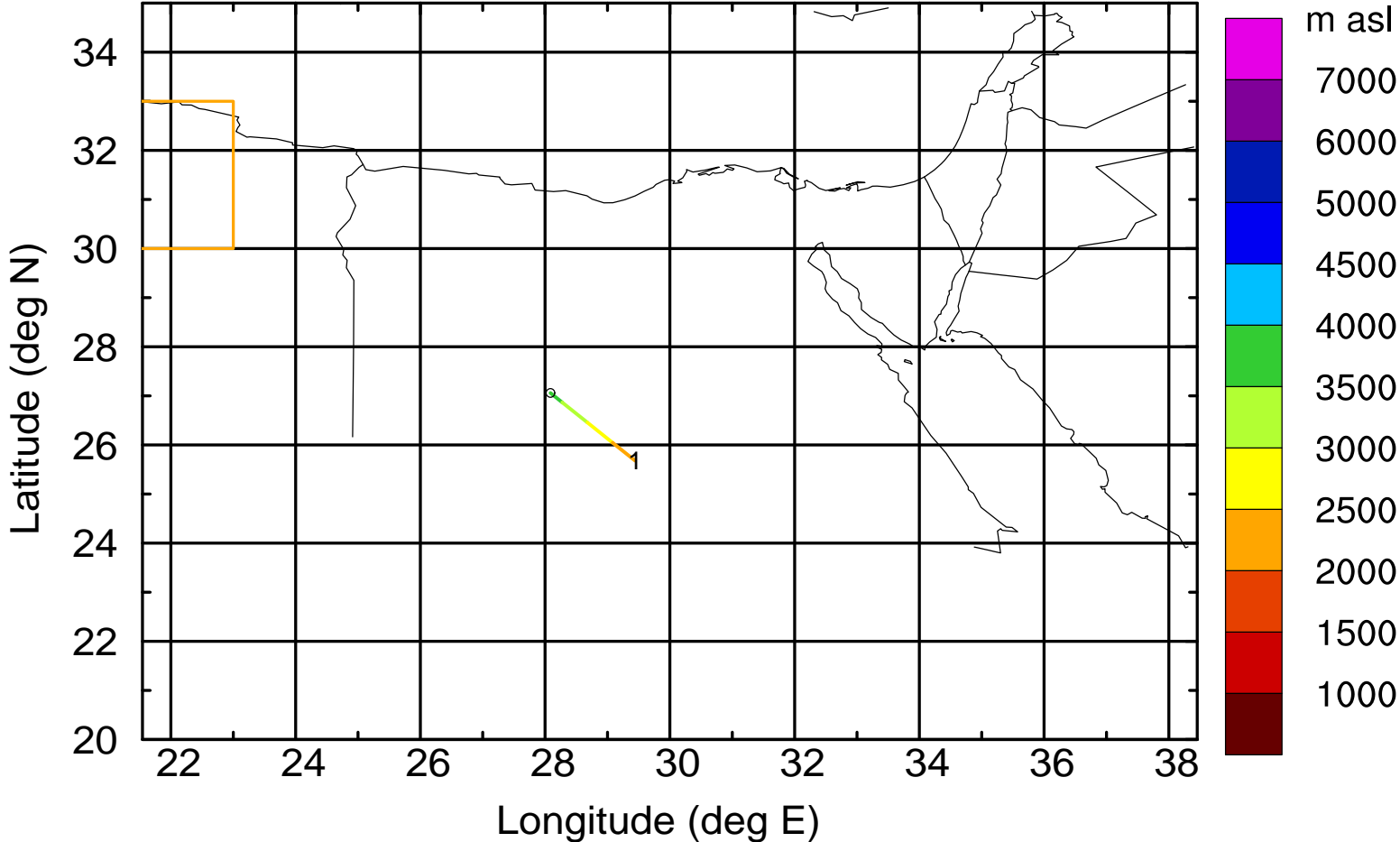
Level #12 of flight 170413a

BWD 20170413/10-116H = 08/14 UTC



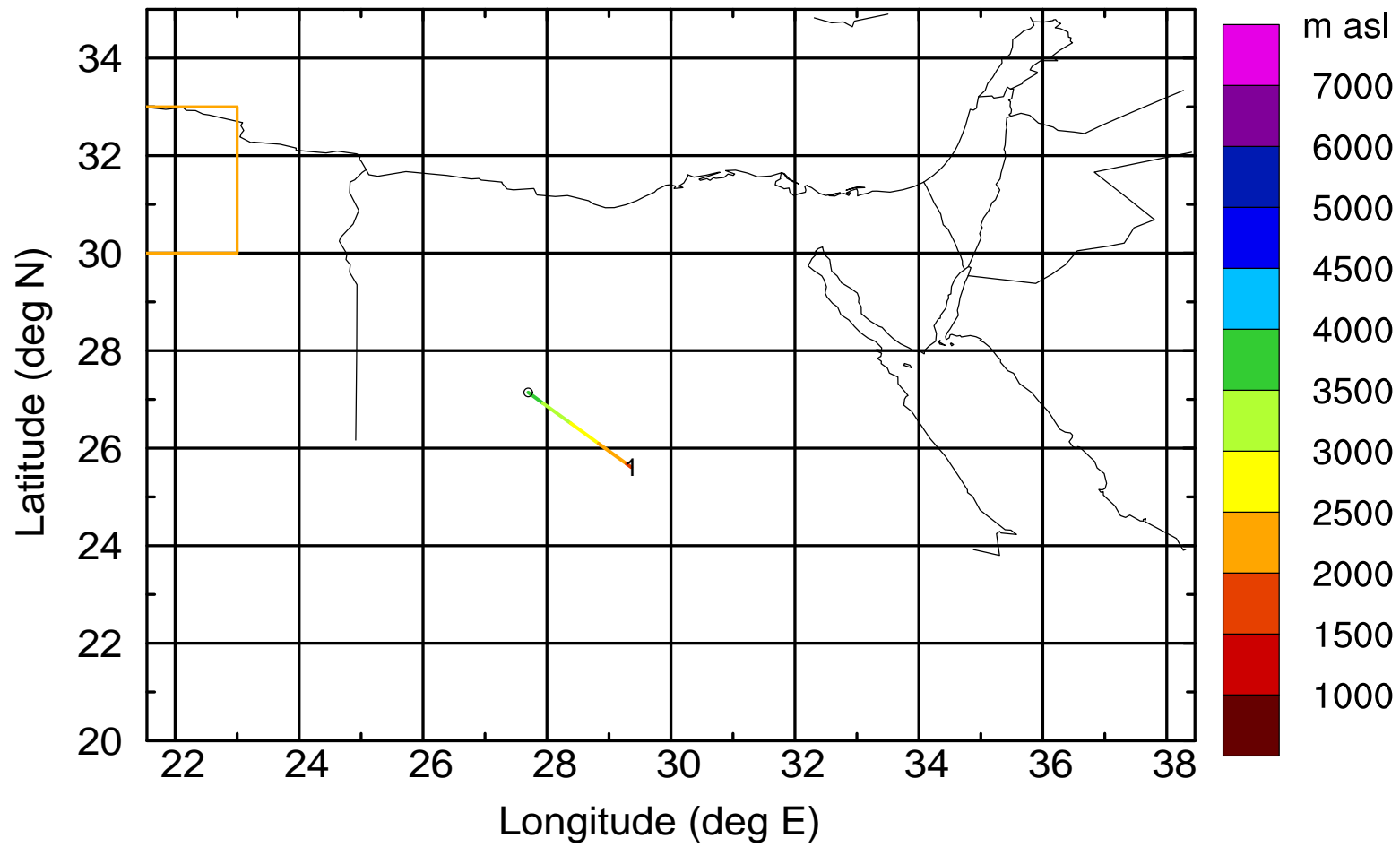
Level #12 of flight 170413a

BWD 20170413/10-117H = 08/13 UTC



Level #12 of flight 170413a

BWD 20170413/10-118H = 08/12 UTC



Level #12 of flight 170413a

BWD 20170413/10-119H = 08/11 UTC

