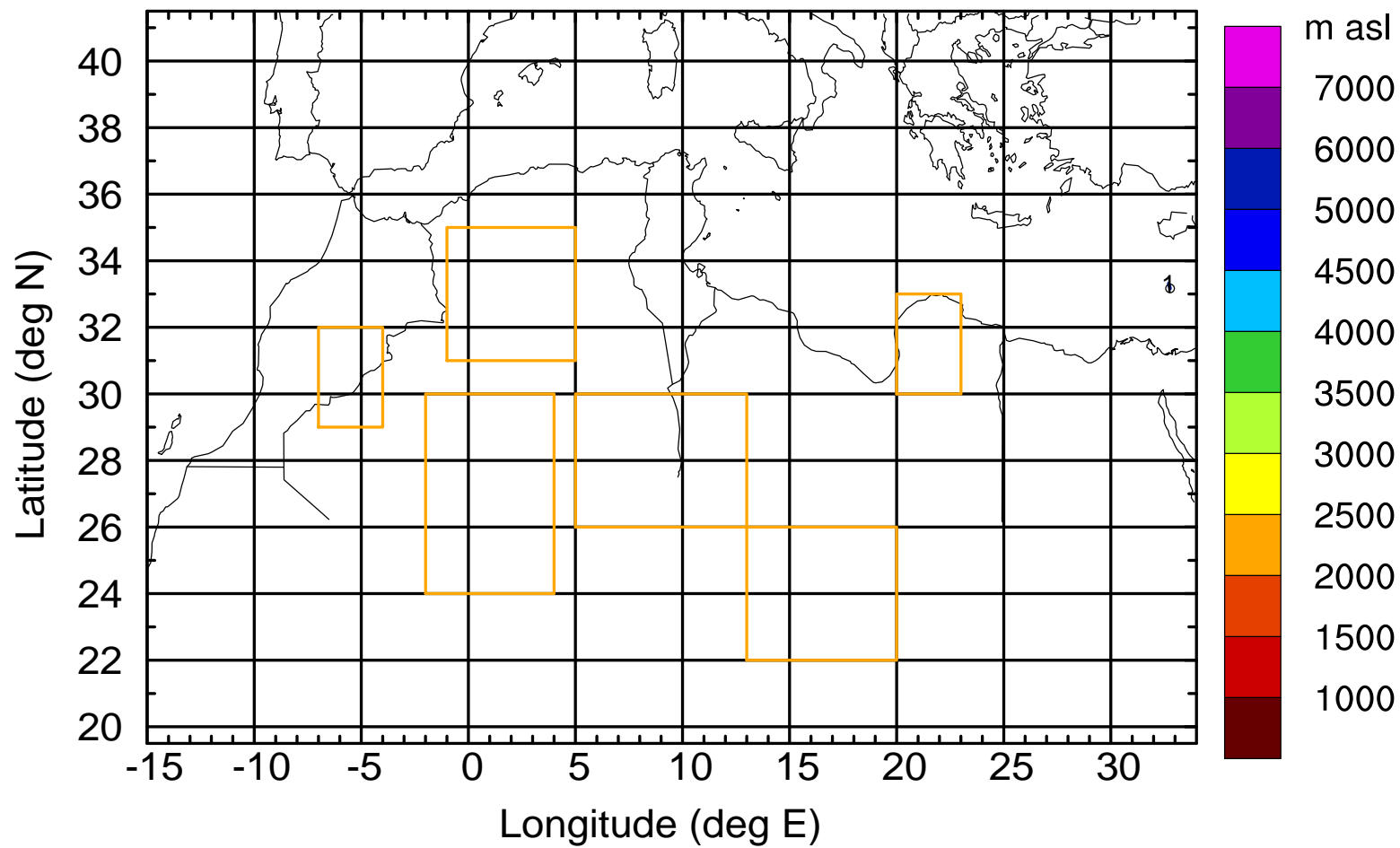




Level #6 of flight 170413a

BWD 20170413/09 -01H = 13/08 UTC



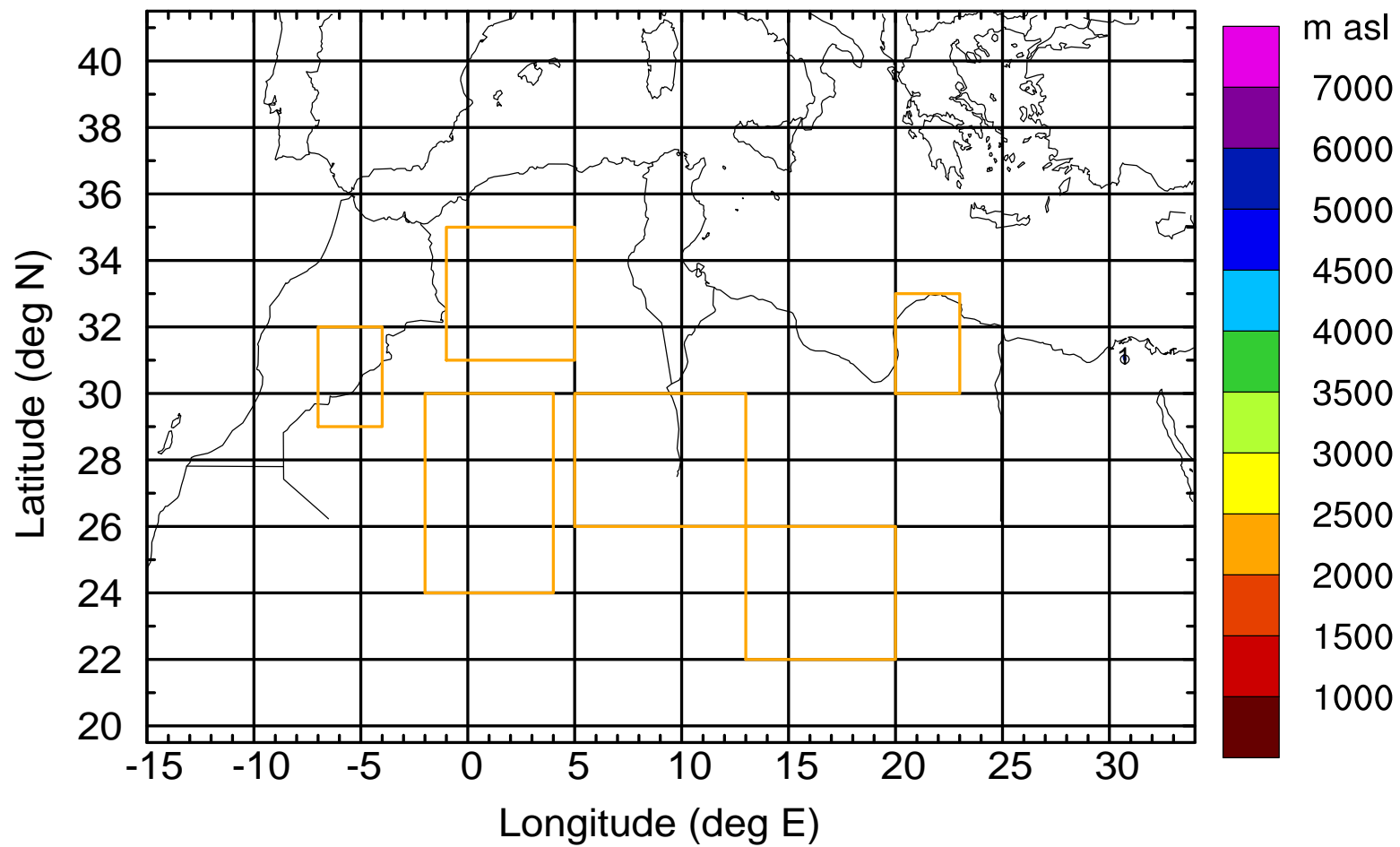






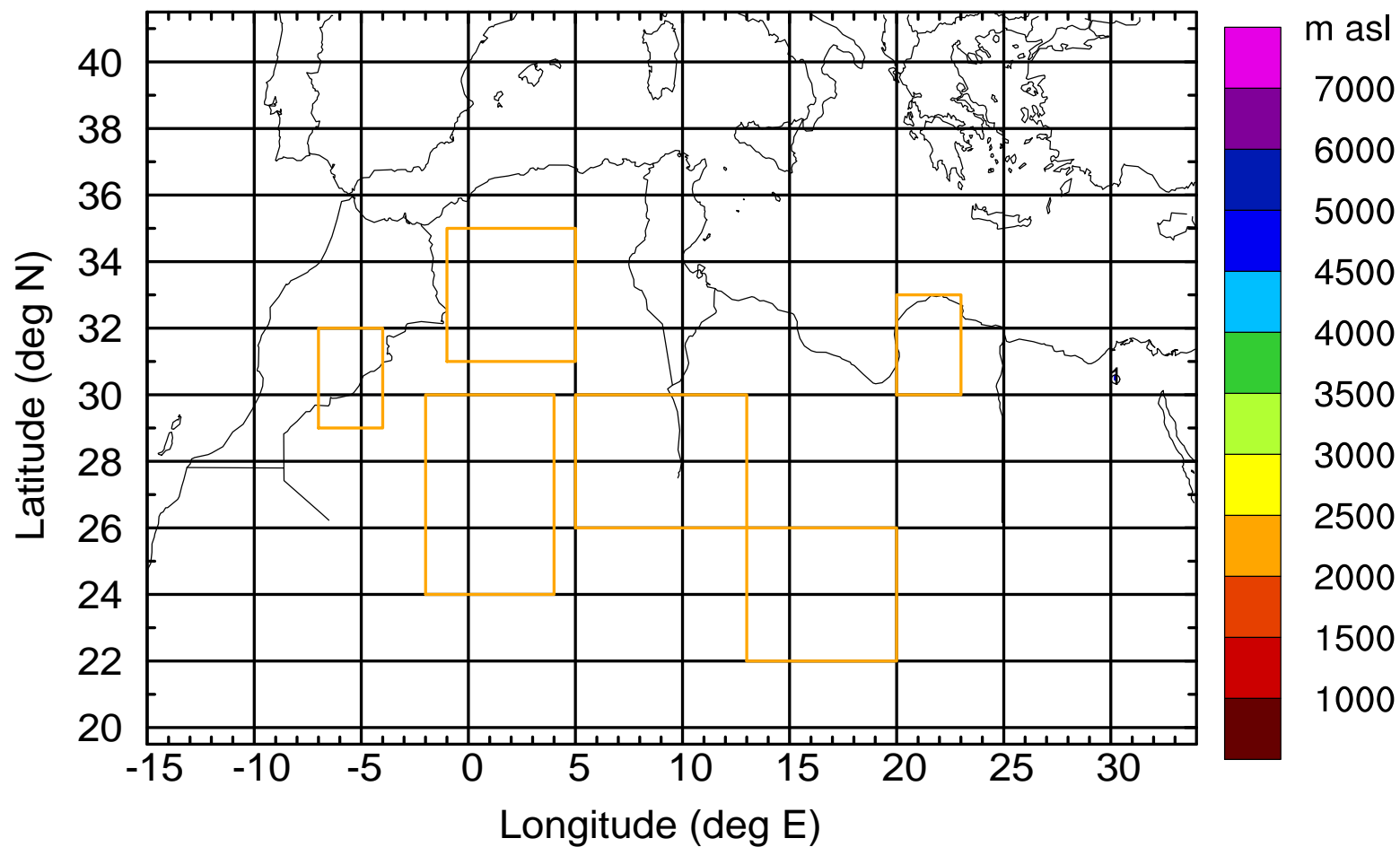
Level #6 of flight 170413a

BWD 20170413/09 -05H = 13/04 UTC



Level #6 of flight 170413a

BWD 20170413/09 -06H = 13/03 UTC

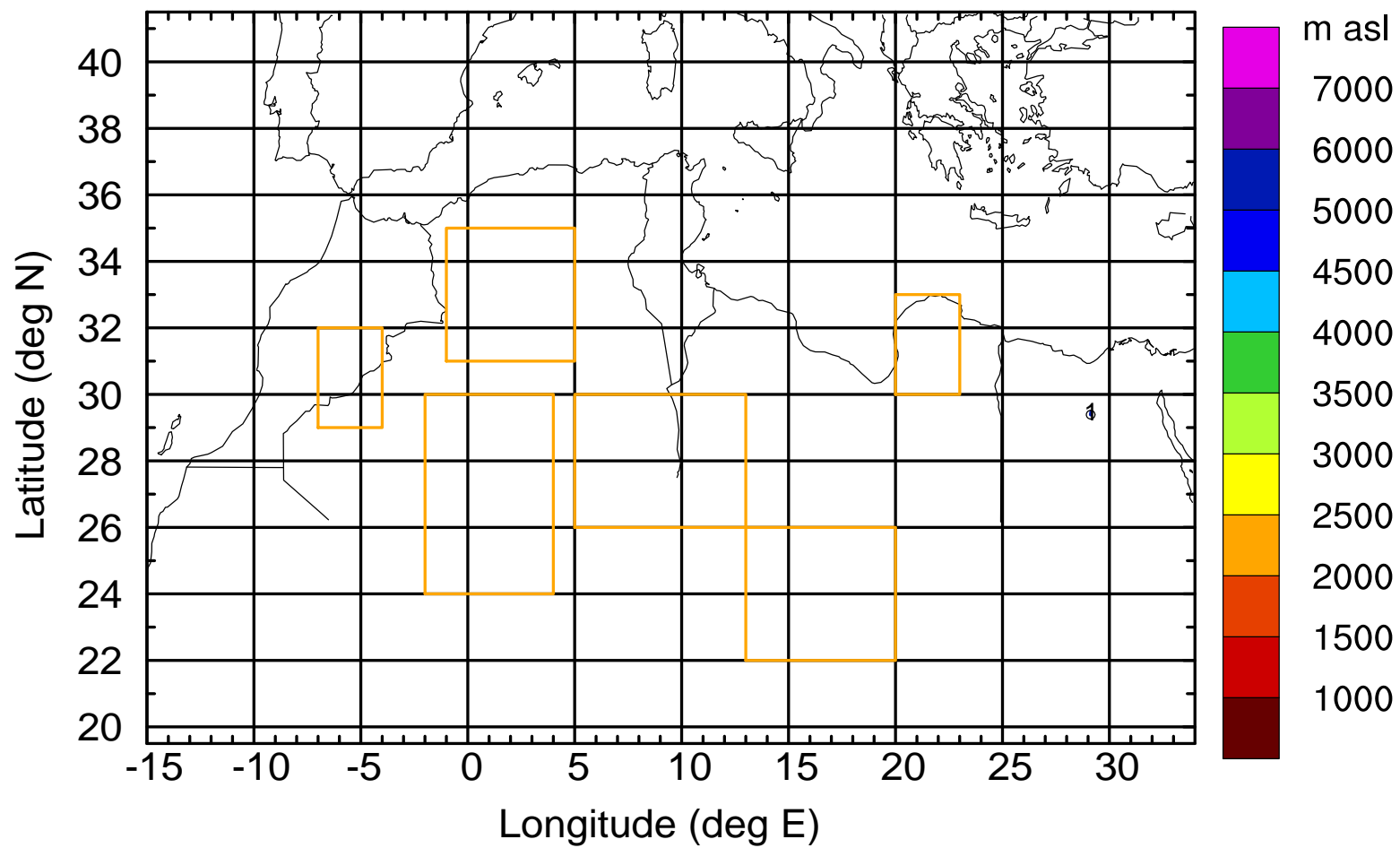






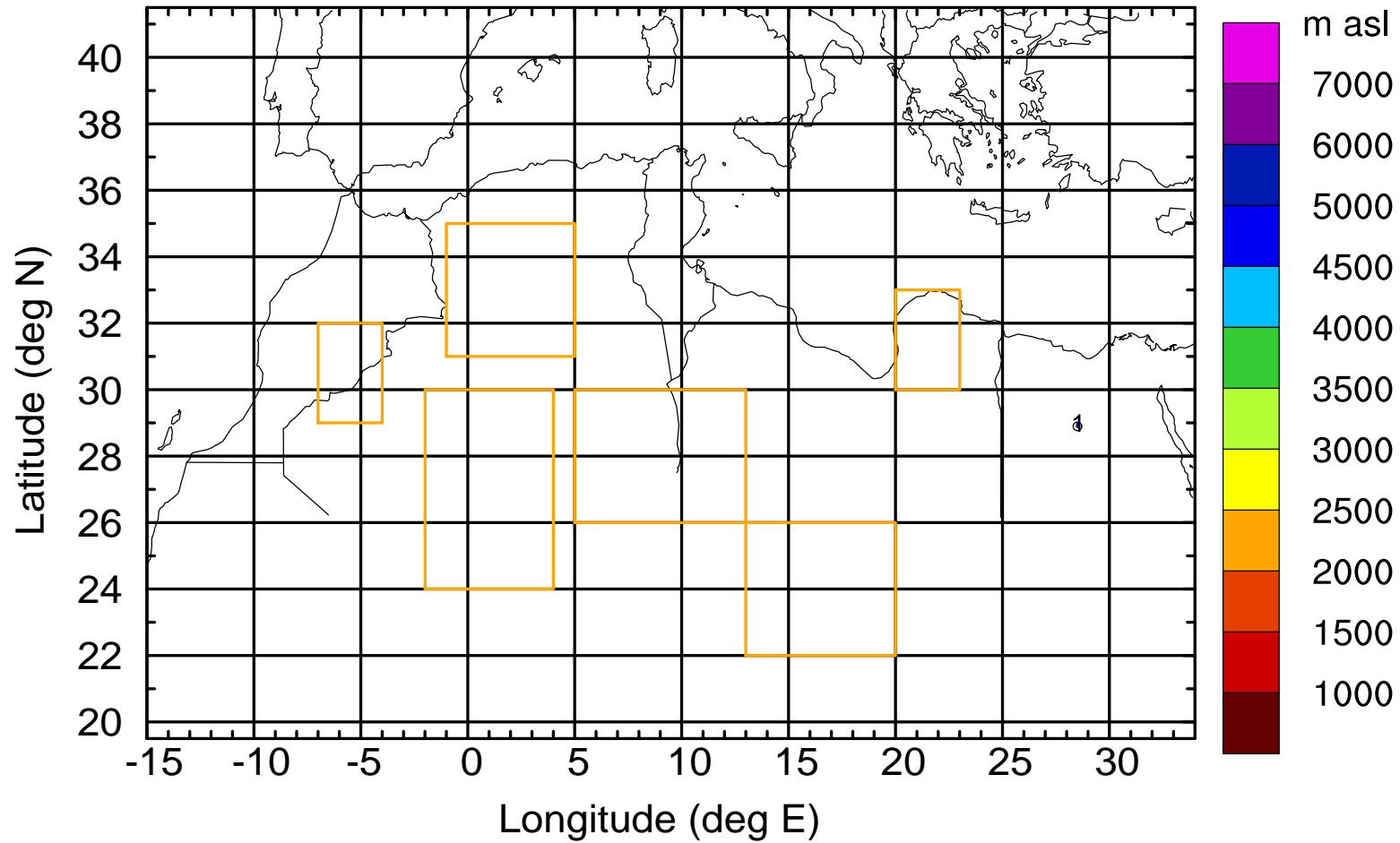
Level #6 of flight 170413a

BWD 20170413/09 -08H = 13/01 UTC



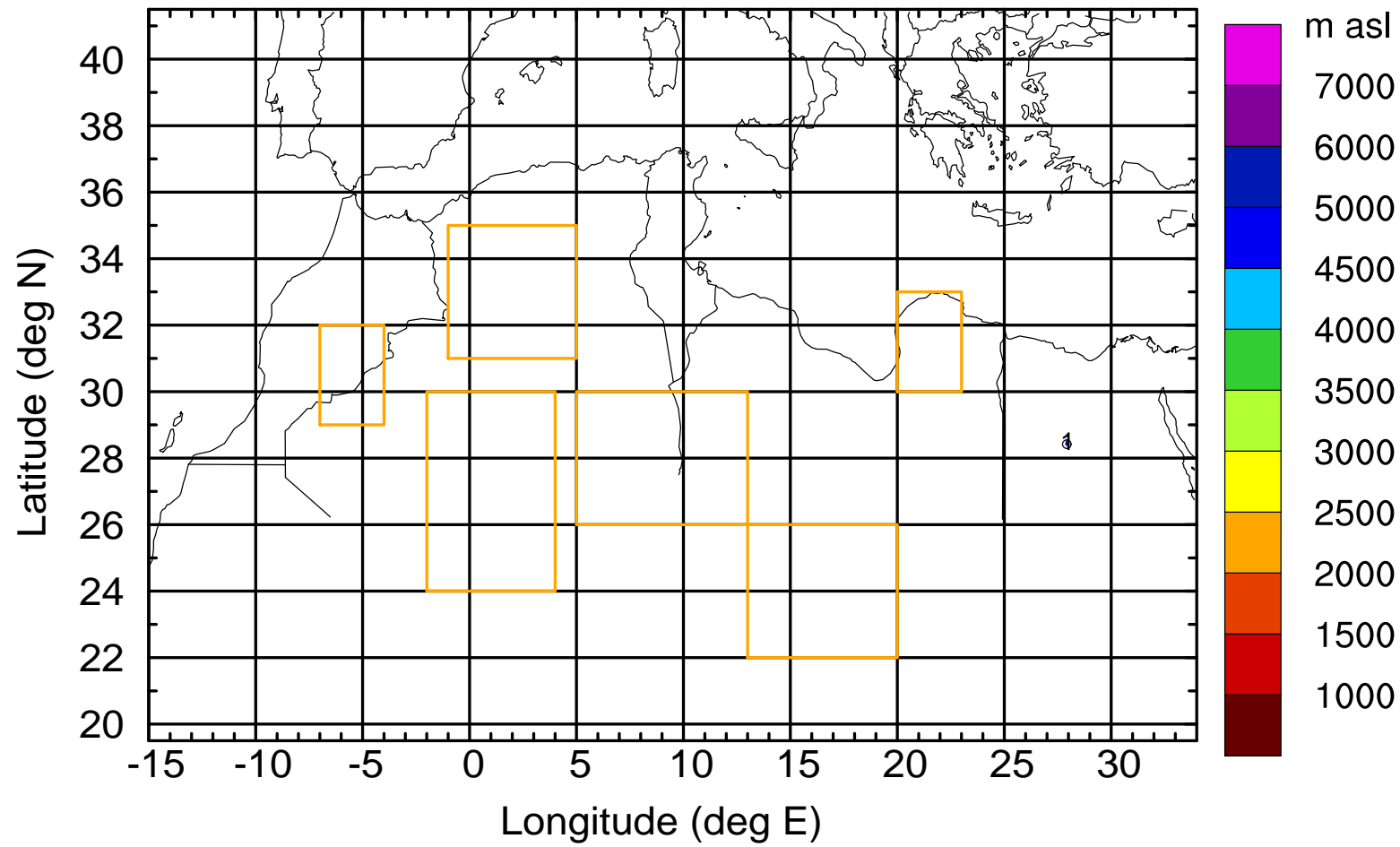
Level #6 of flight 170413a

BWD 20170413/09 -09H = 13/00 UTC



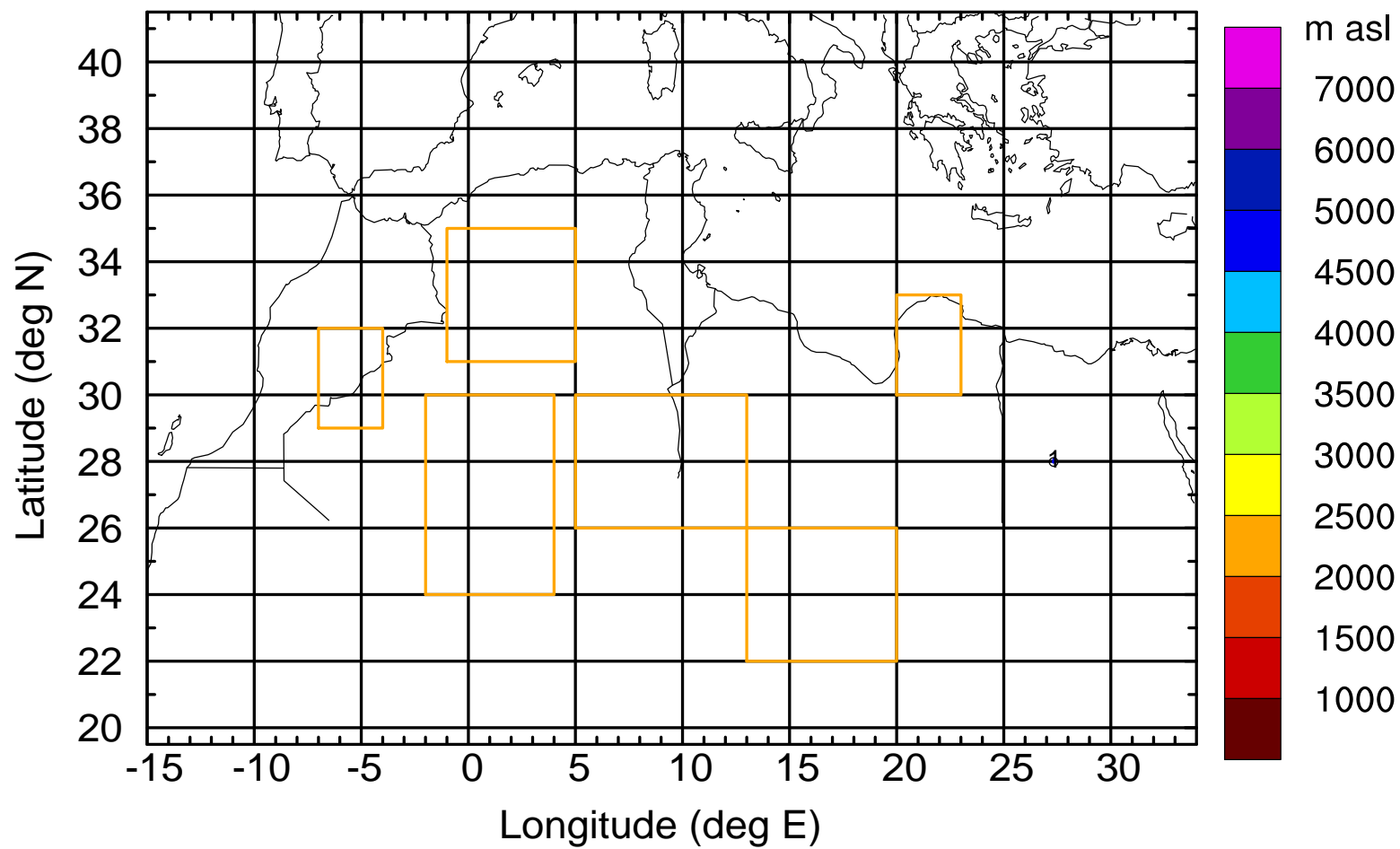
Level #6 of flight 170413a

BWD 20170413/09 -10H = 12/23 UTC



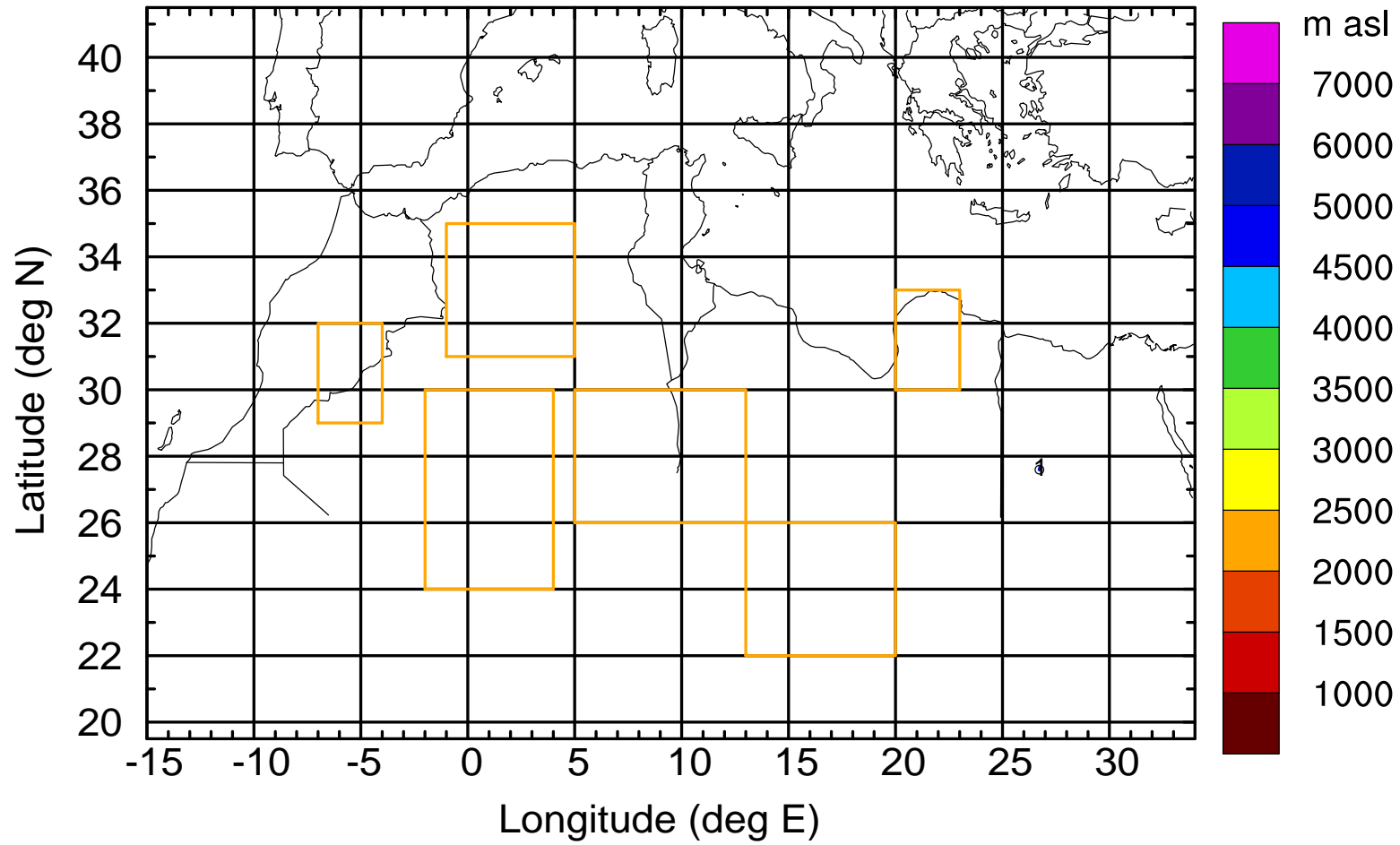
Level #6 of flight 170413a

BWD 20170413/09 -11H = 12/22 UTC



Level #6 of flight 170413a

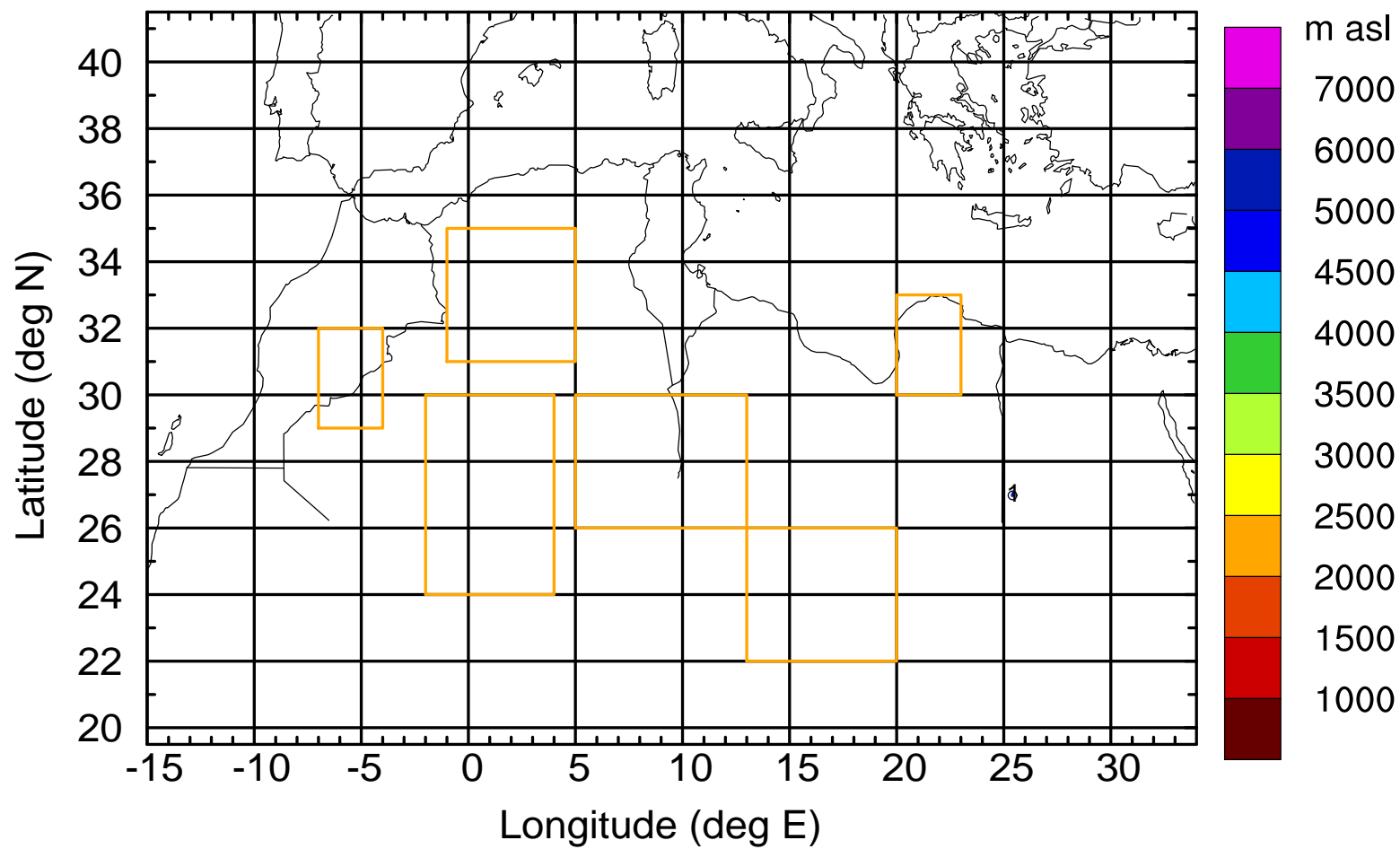
BWD 20170413/09 -12H = 12/21 UTC





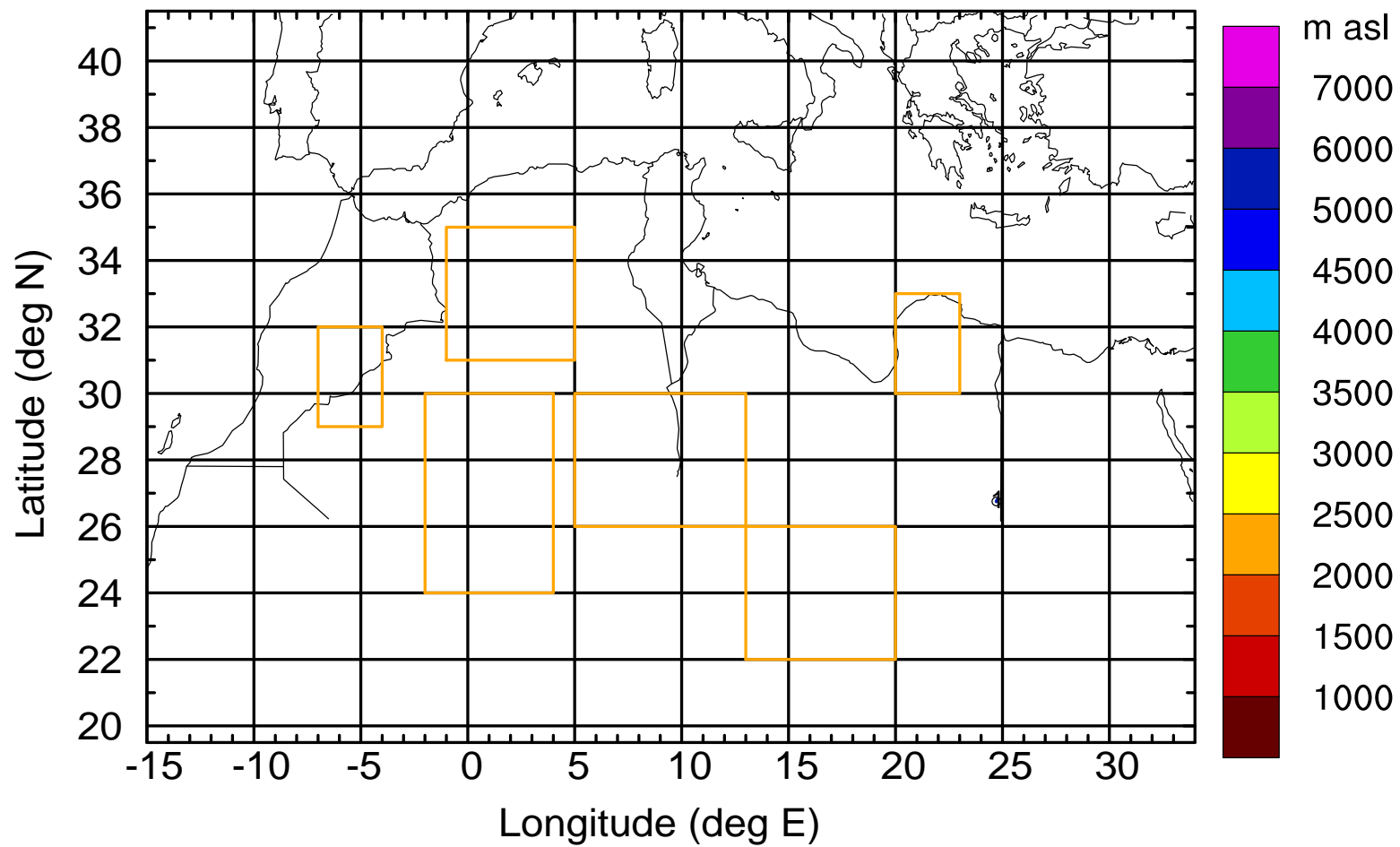
Level #6 of flight 170413a

BWD 20170413/09 -14H = 12/19 UTC



Level #6 of flight 170413a

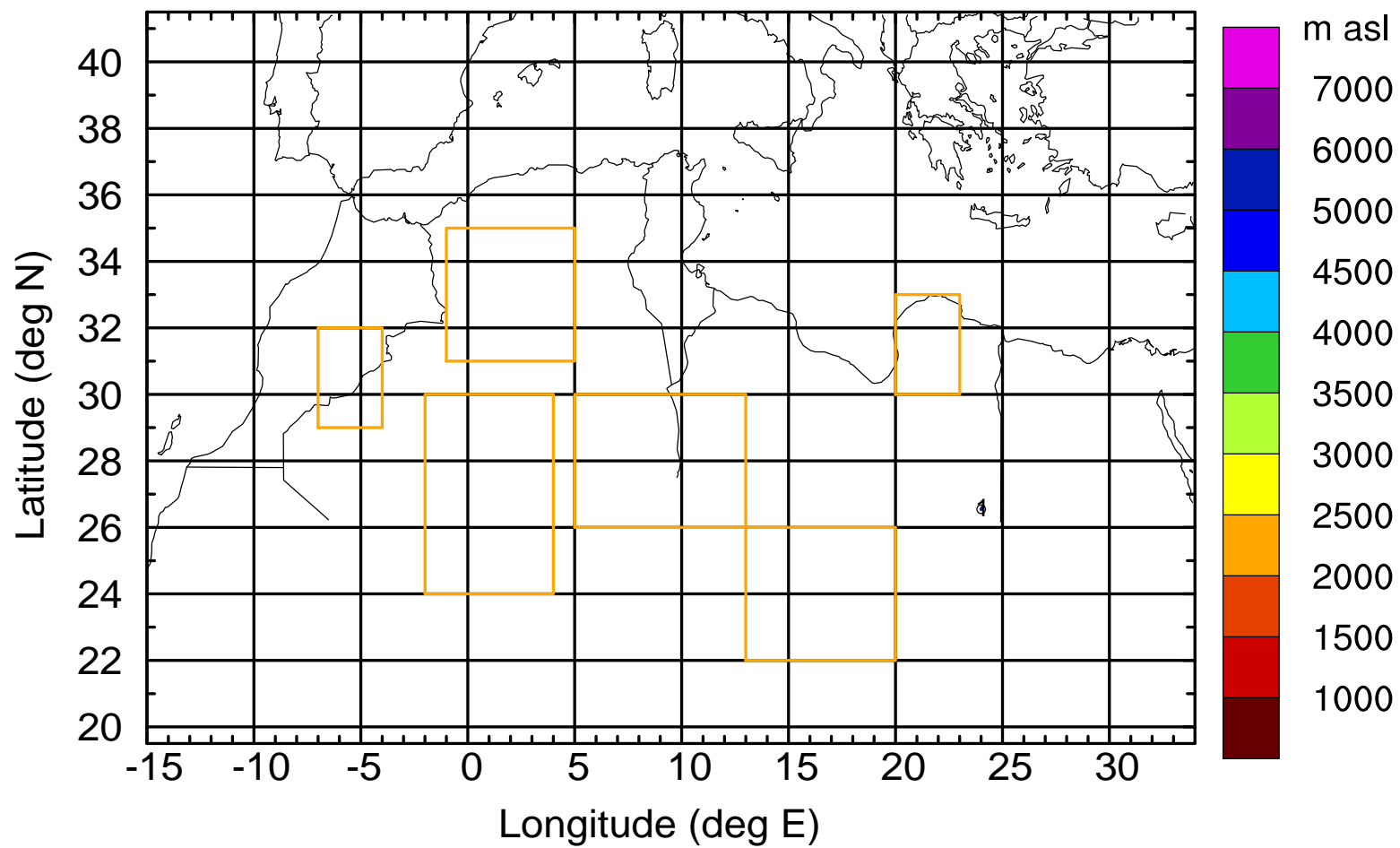
BWD 20170413/09 -15H = 12/18 UTC





Level #6 of flight 170413a

BWD 20170413/09 -16H = 12/17 UTC

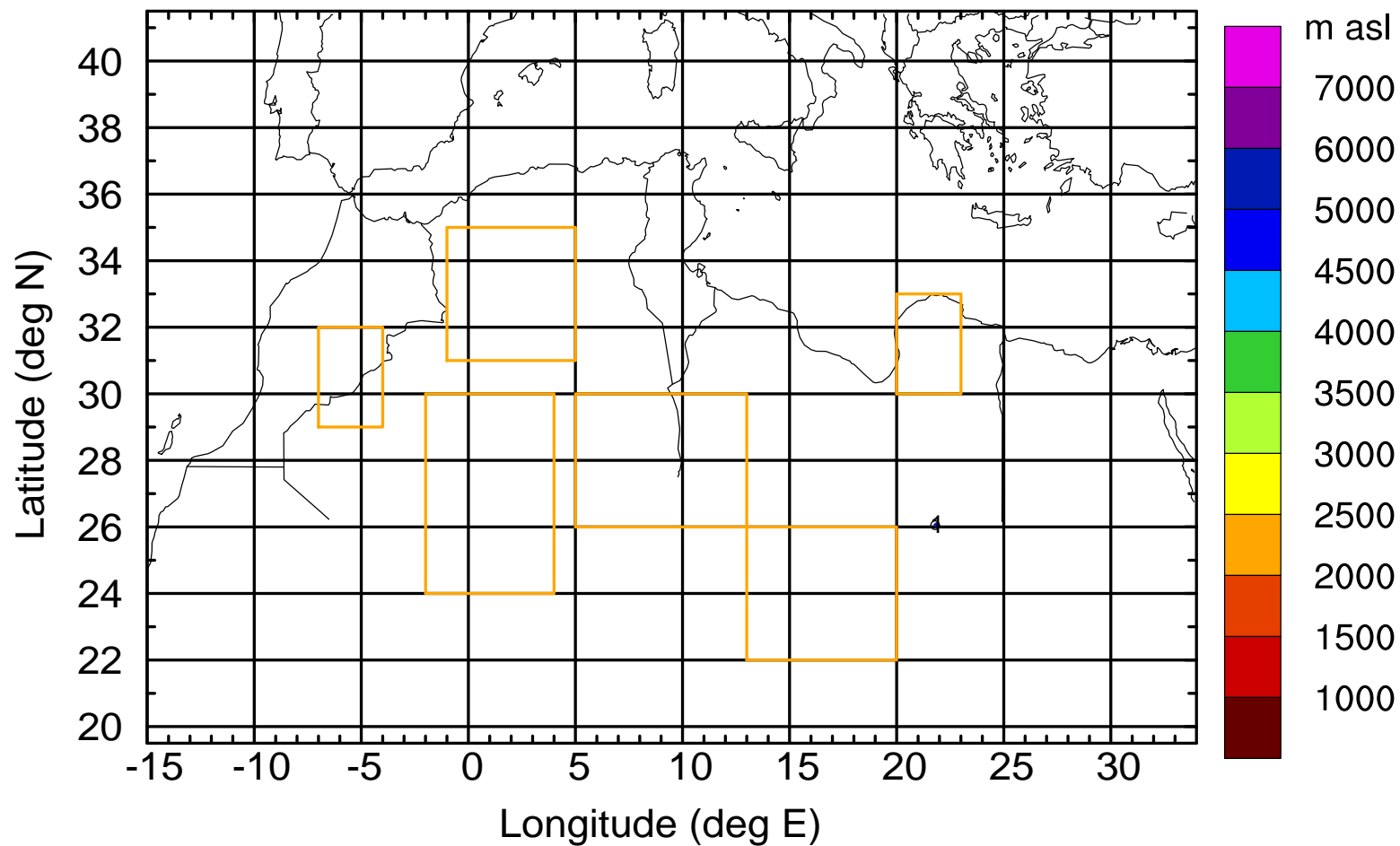






Level #6 of flight 170413a

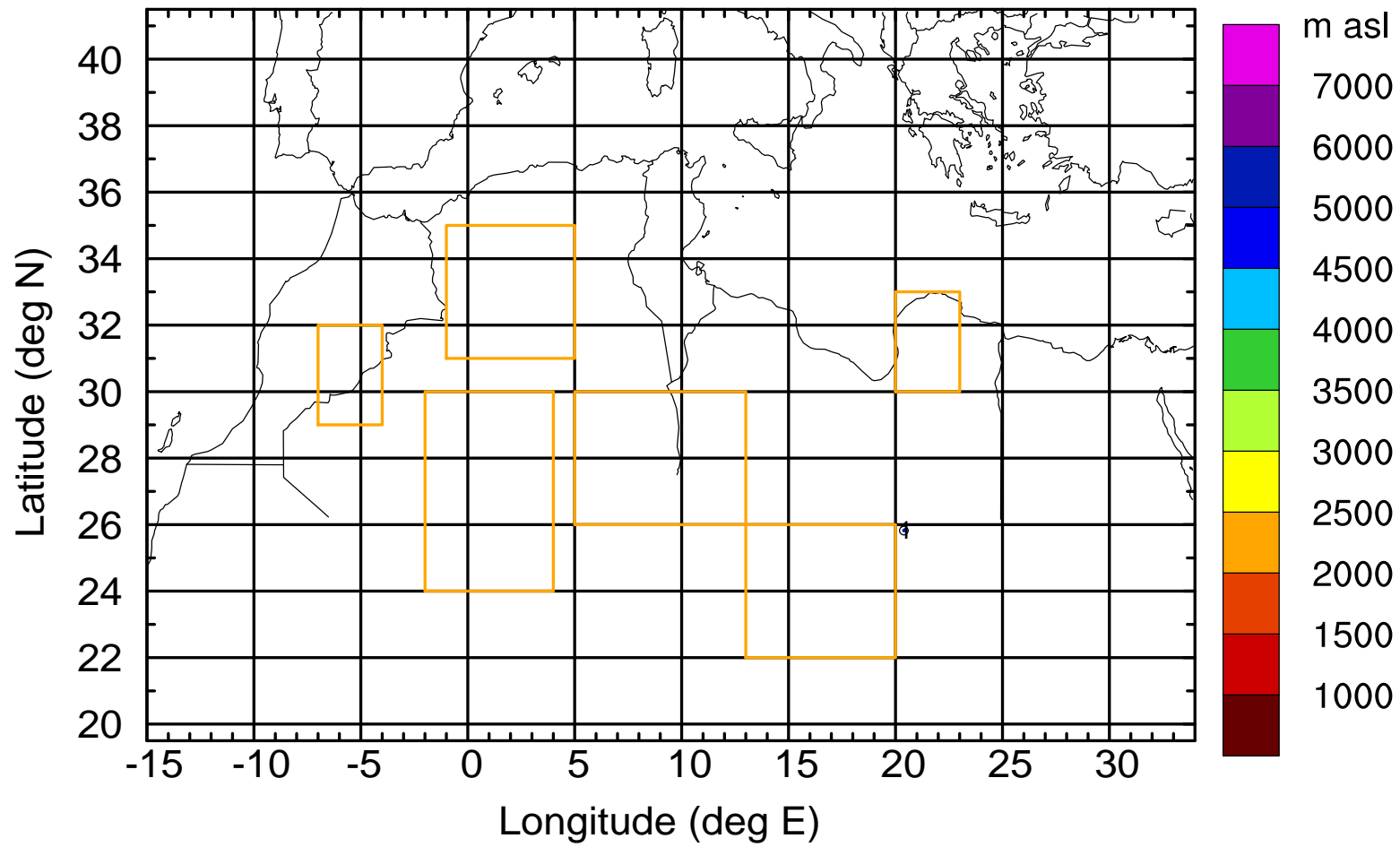
BWD 20170413/09 -19H = 12/14 UTC





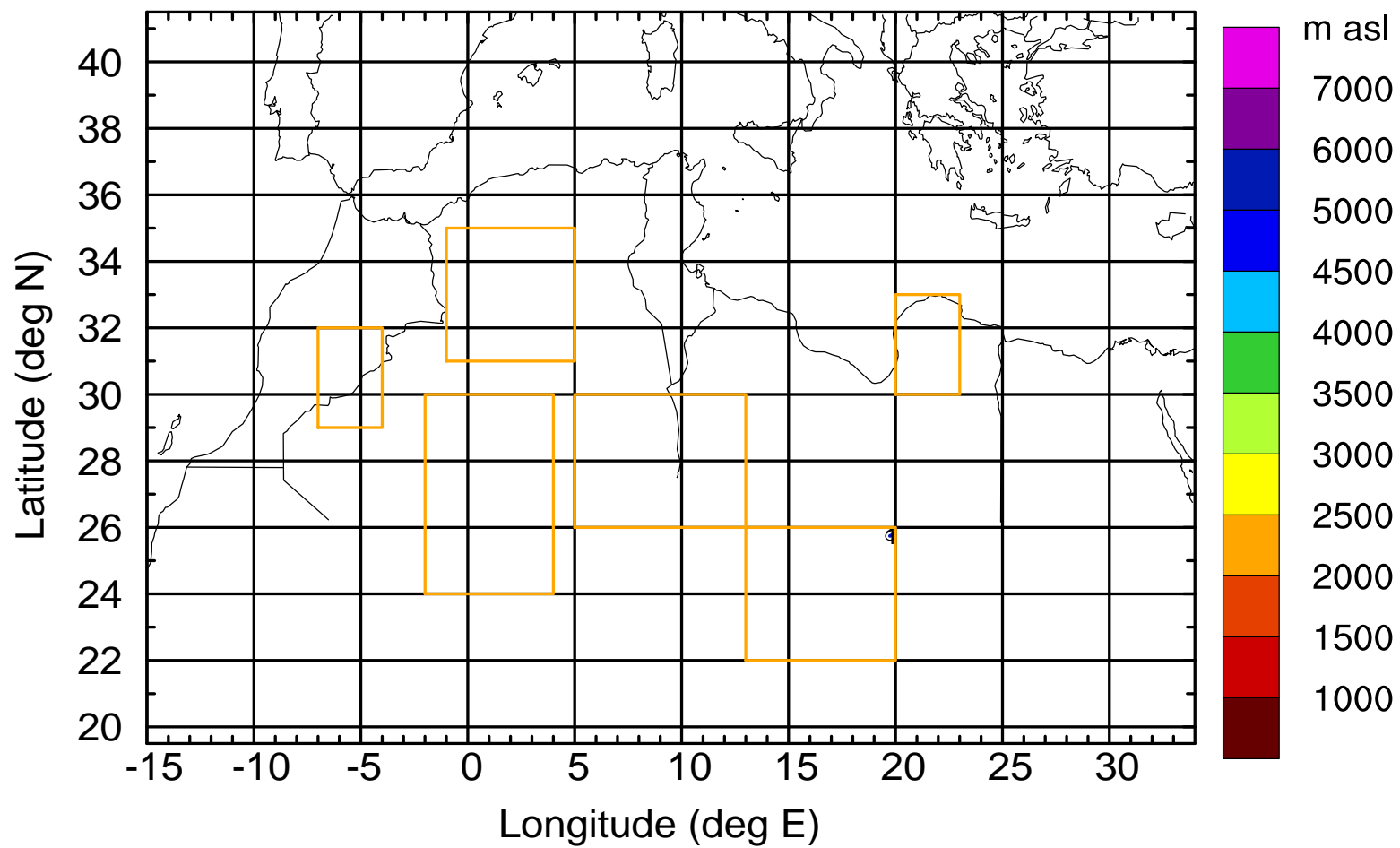
Level #6 of flight 170413a

BWD 20170413/09 -21H = 12/12 UTC



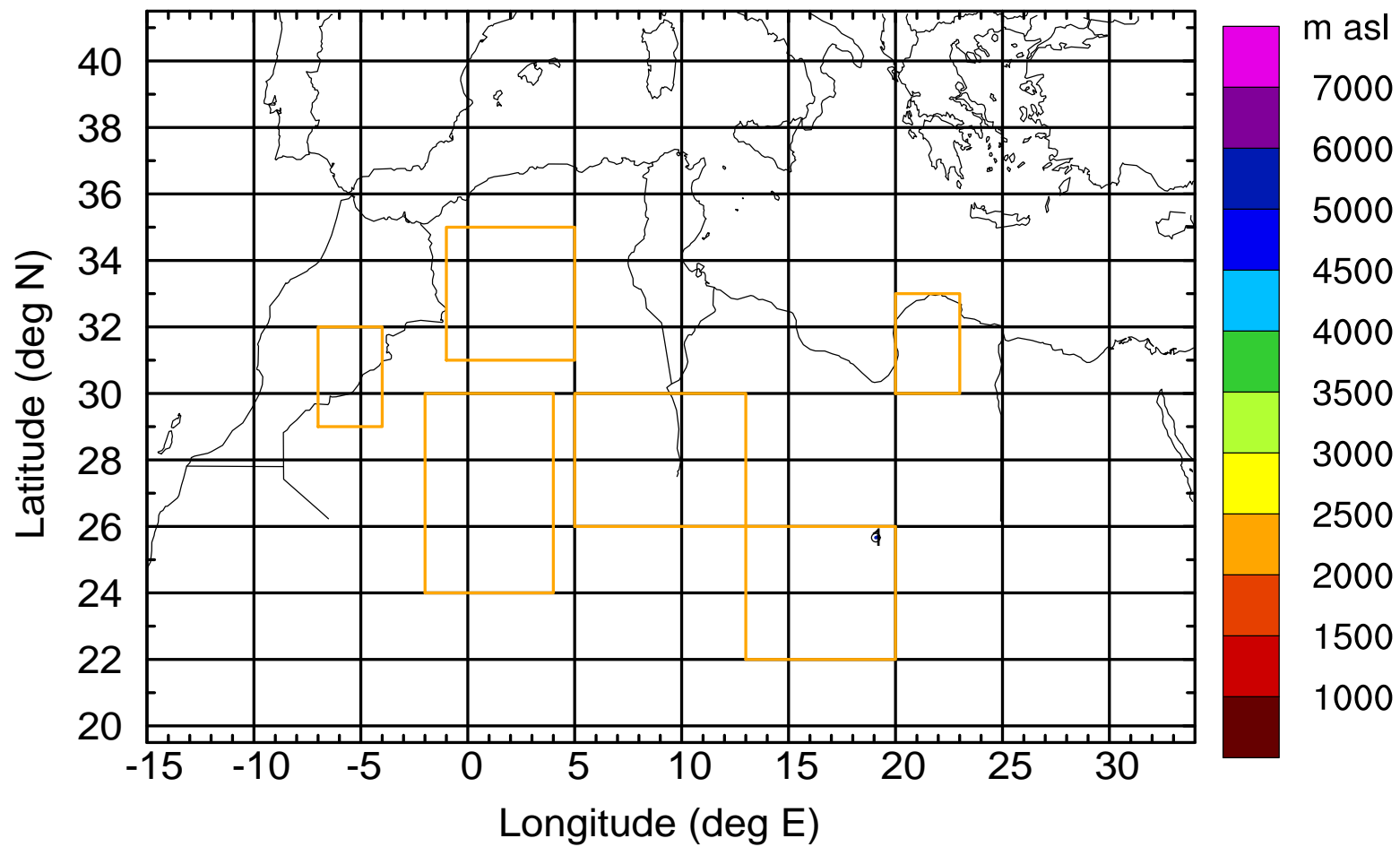
Level #6 of flight 170413a

BWD 20170413/09 -22H = 12/11 UTC



Level #6 of flight 170413a

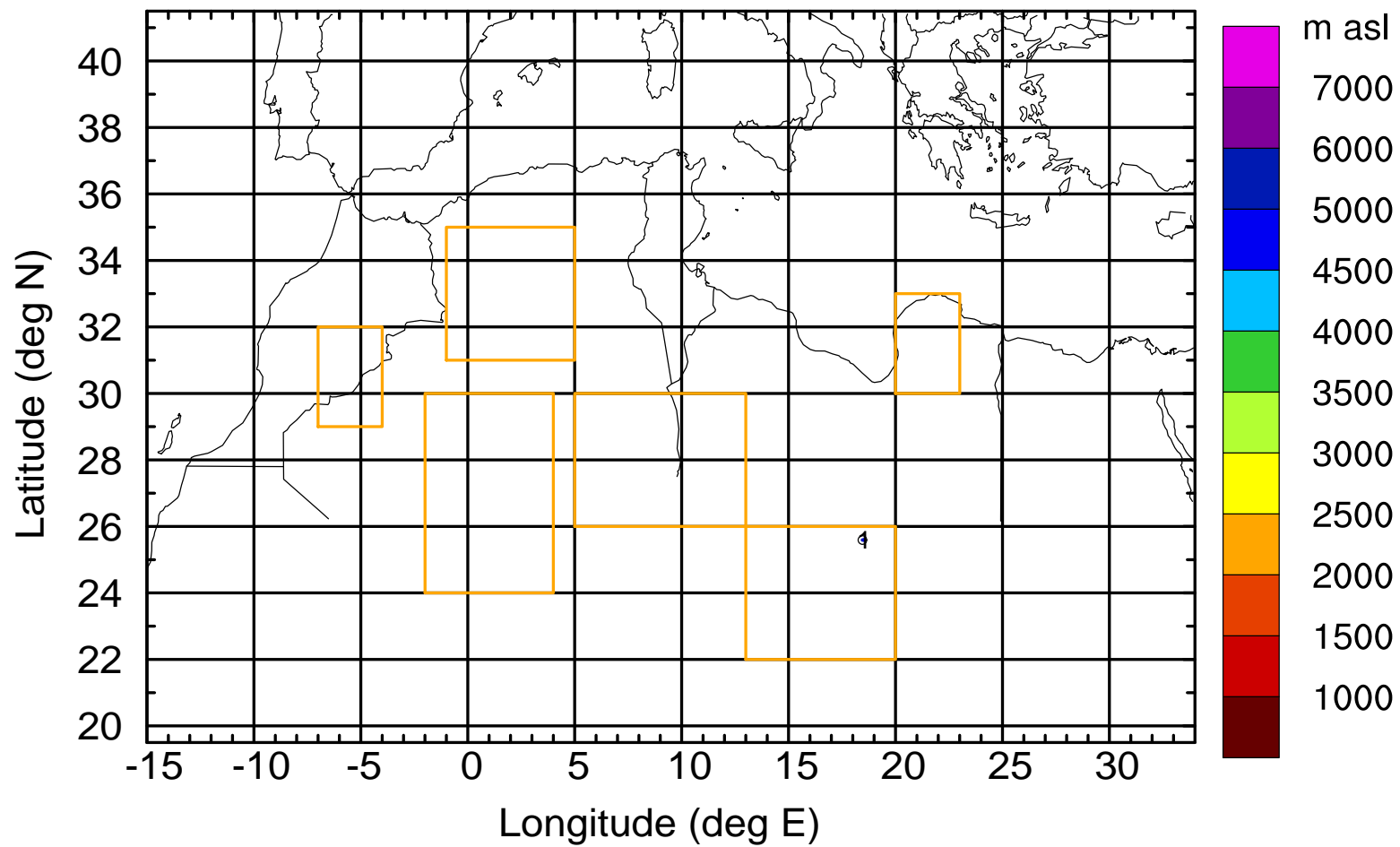
BWD 20170413/09 -23H = 12/10 UTC





Level #6 of flight 170413a

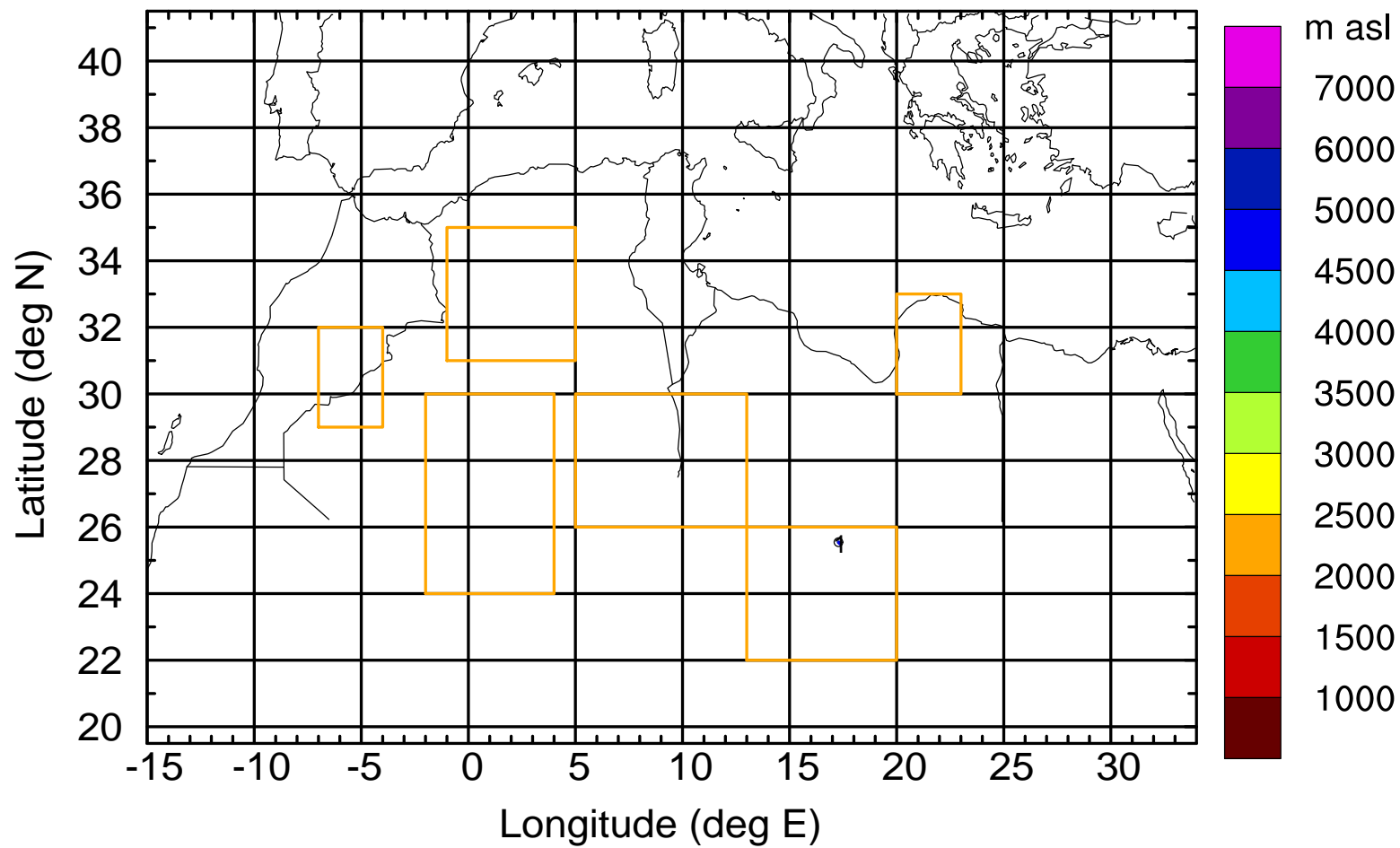
BWD 20170413/09 -24H = 12/09 UTC





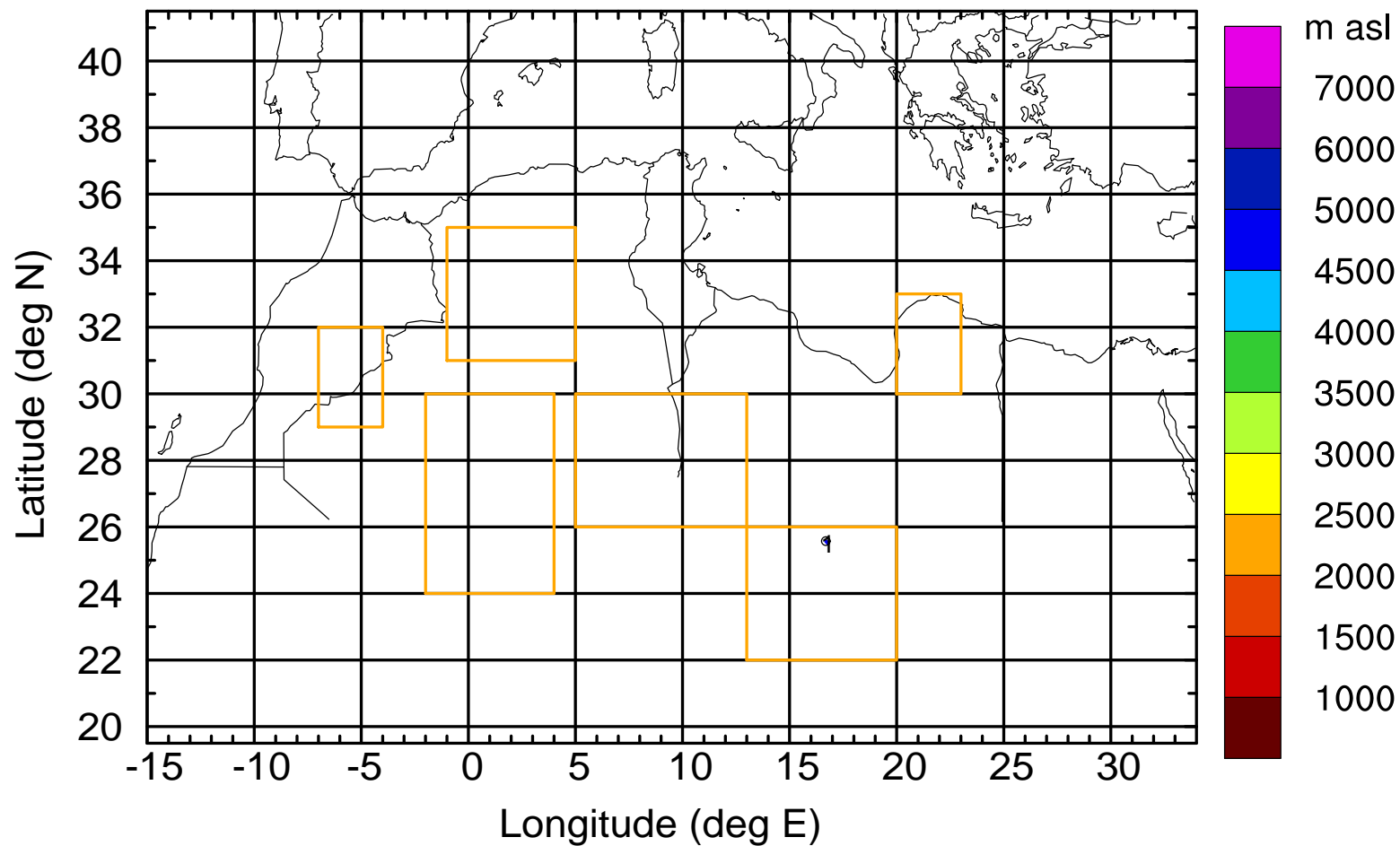
Level #6 of flight 170413a

BWD 20170413/09 -26H = 12/07 UTC



Level #6 of flight 170413a

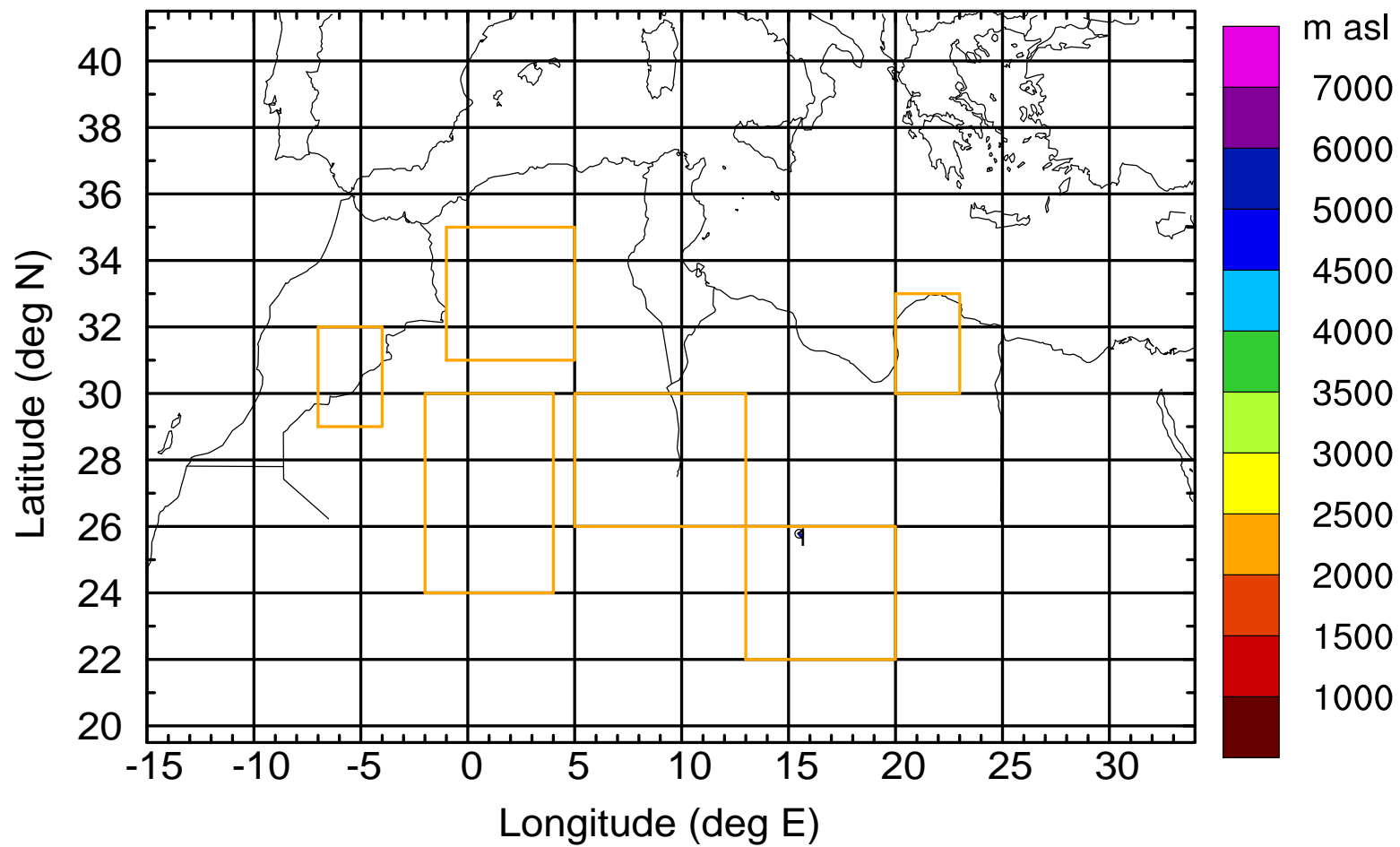
BWD 20170413/09 -27H = 12/06 UTC





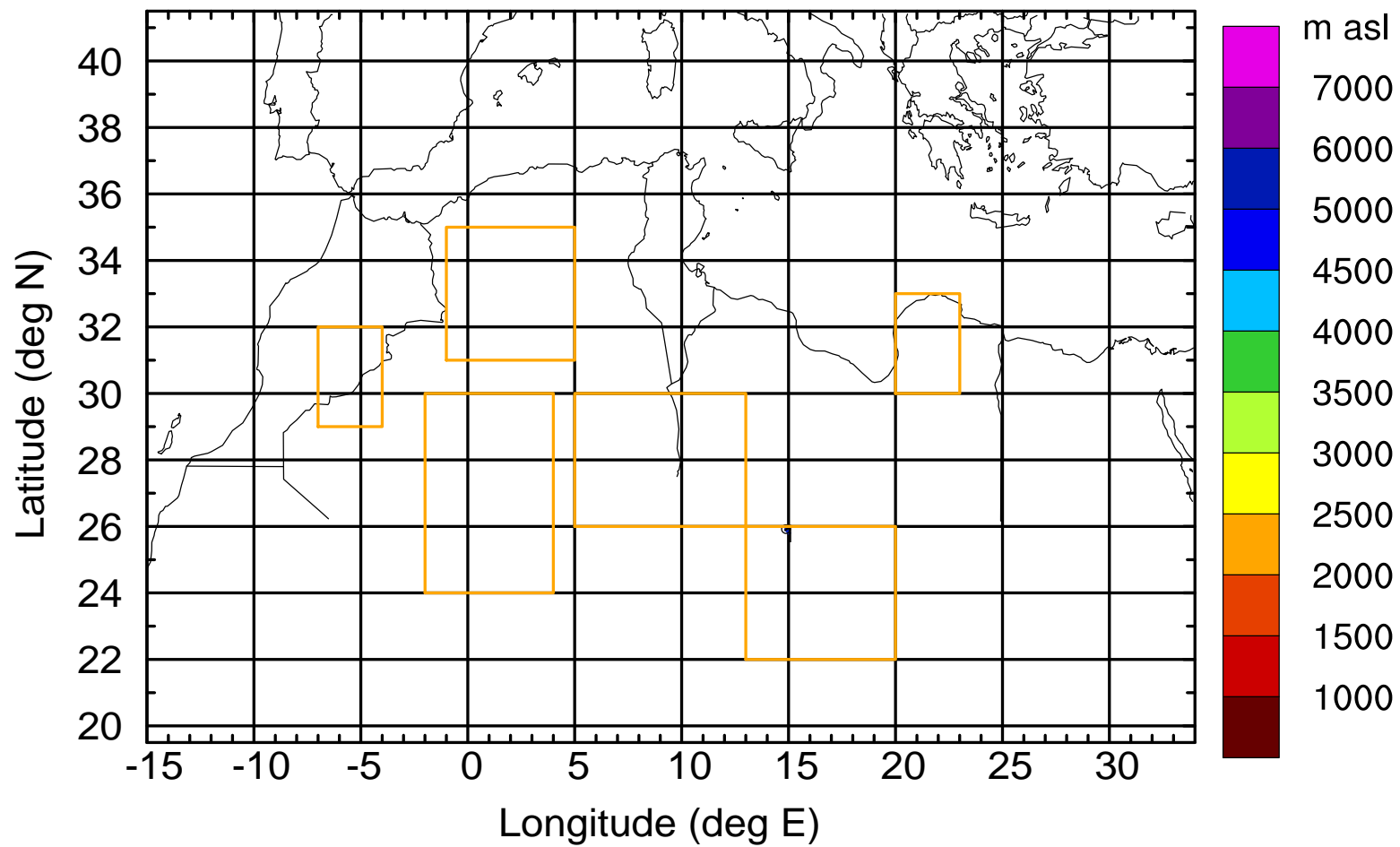
Level #6 of flight 170413a

BWD 20170413/09 -29H = 12/04 UTC



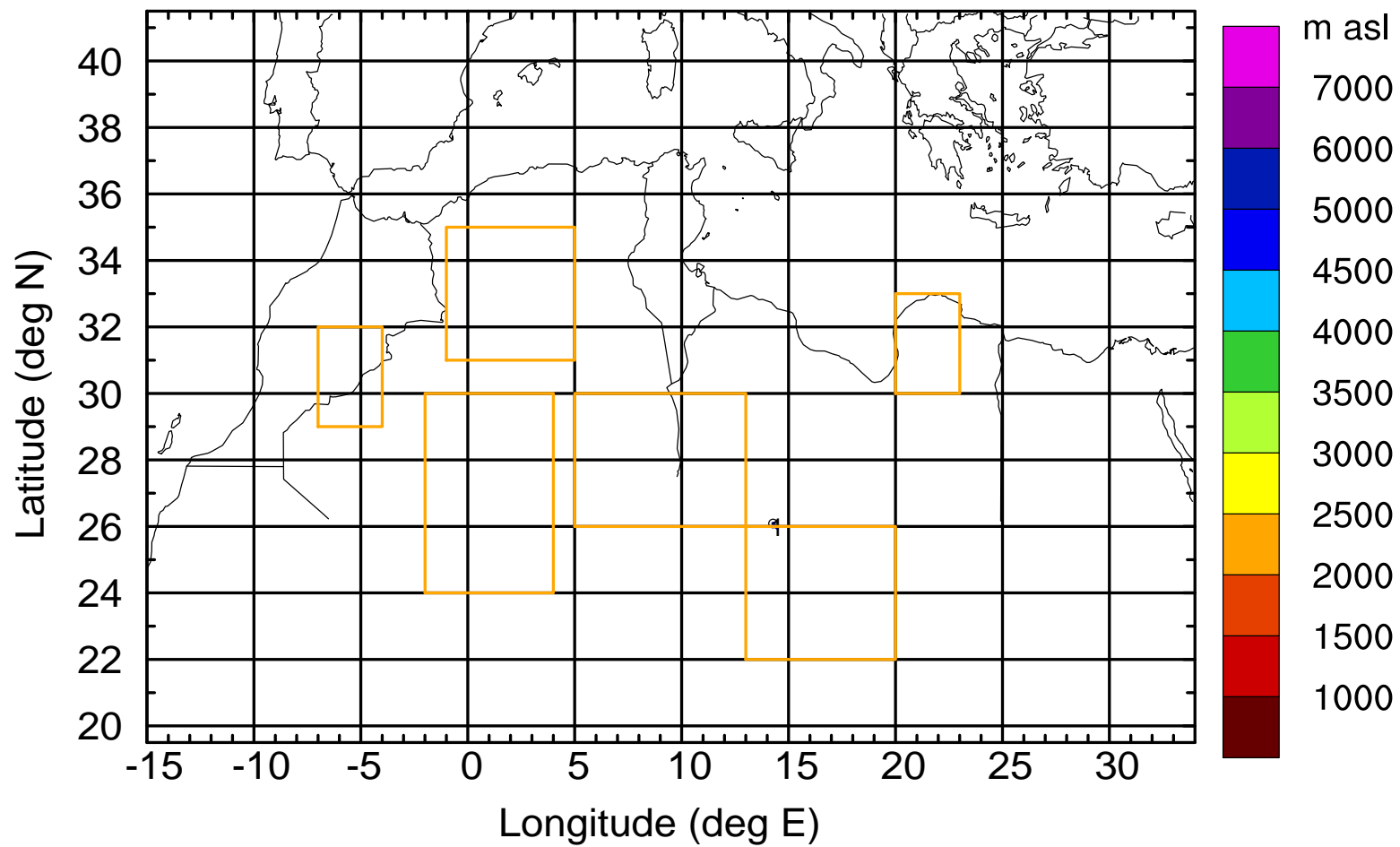
Level #6 of flight 170413a

BWD 20170413/09 -30H = 12/03 UTC



Level #6 of flight 170413a

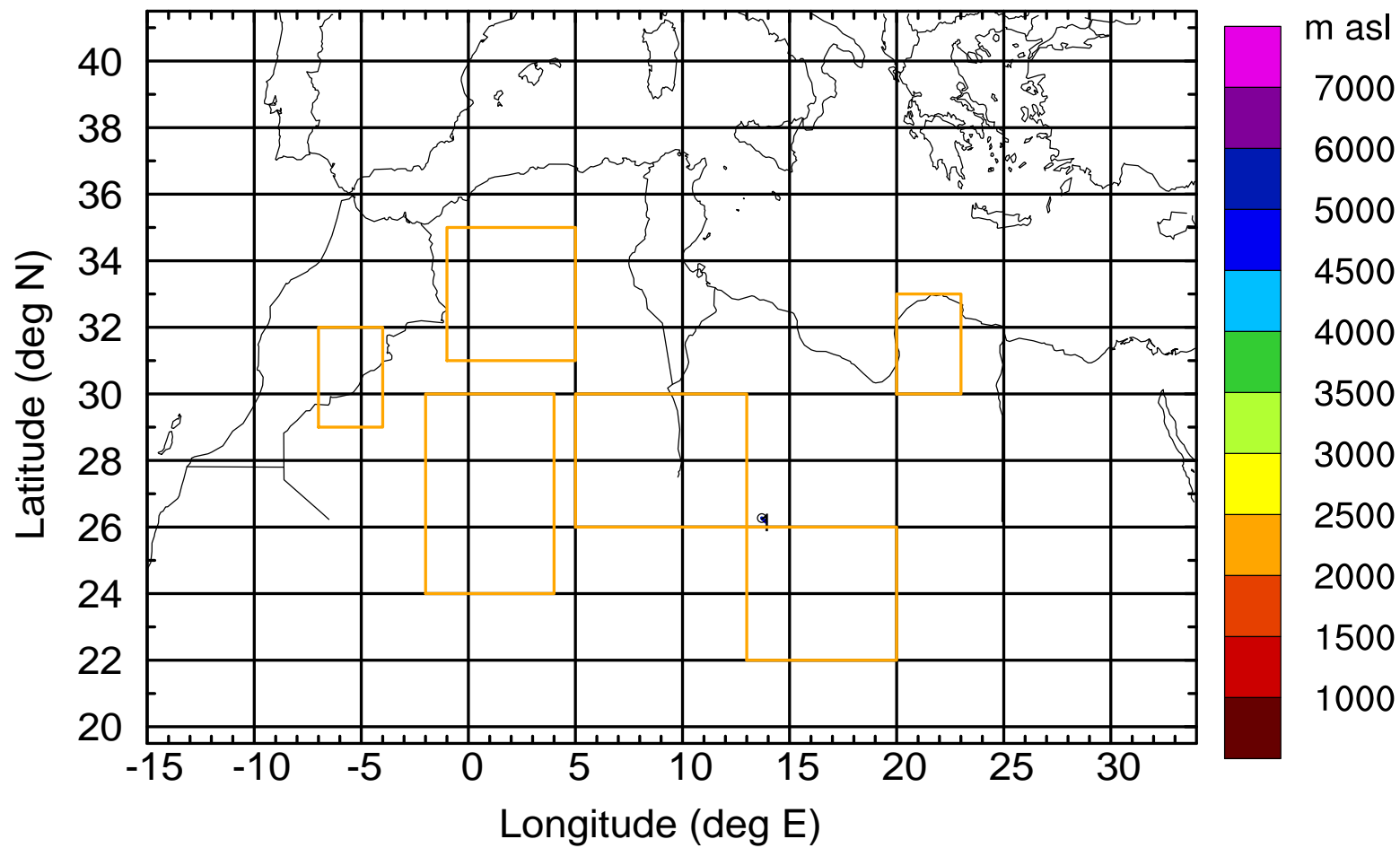
BWD 20170413/09 -31H = 12/02 UTC





Level #6 of flight 170413a

BWD 20170413/09 -32H = 12/01 UTC



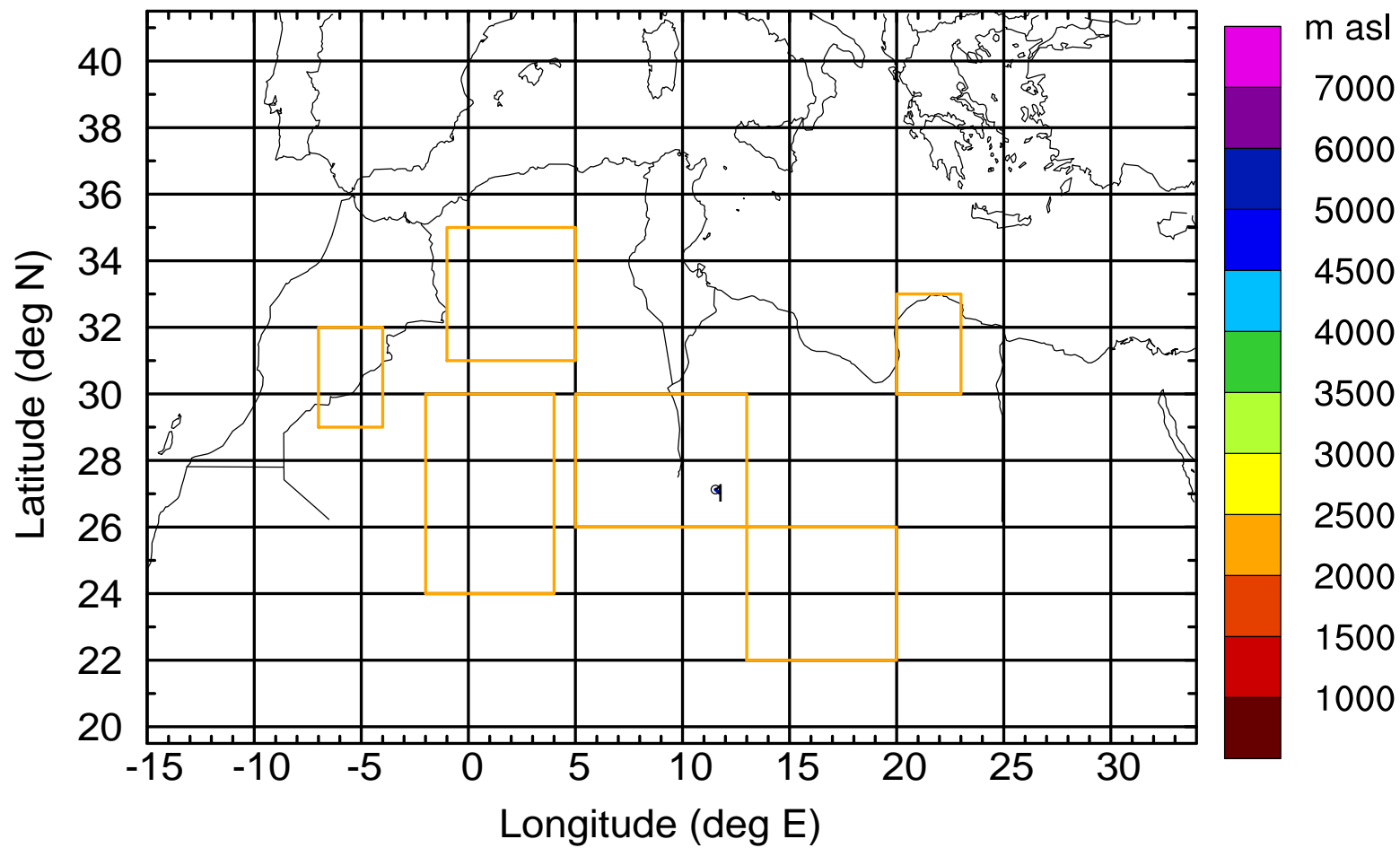






Level #6 of flight 170413a

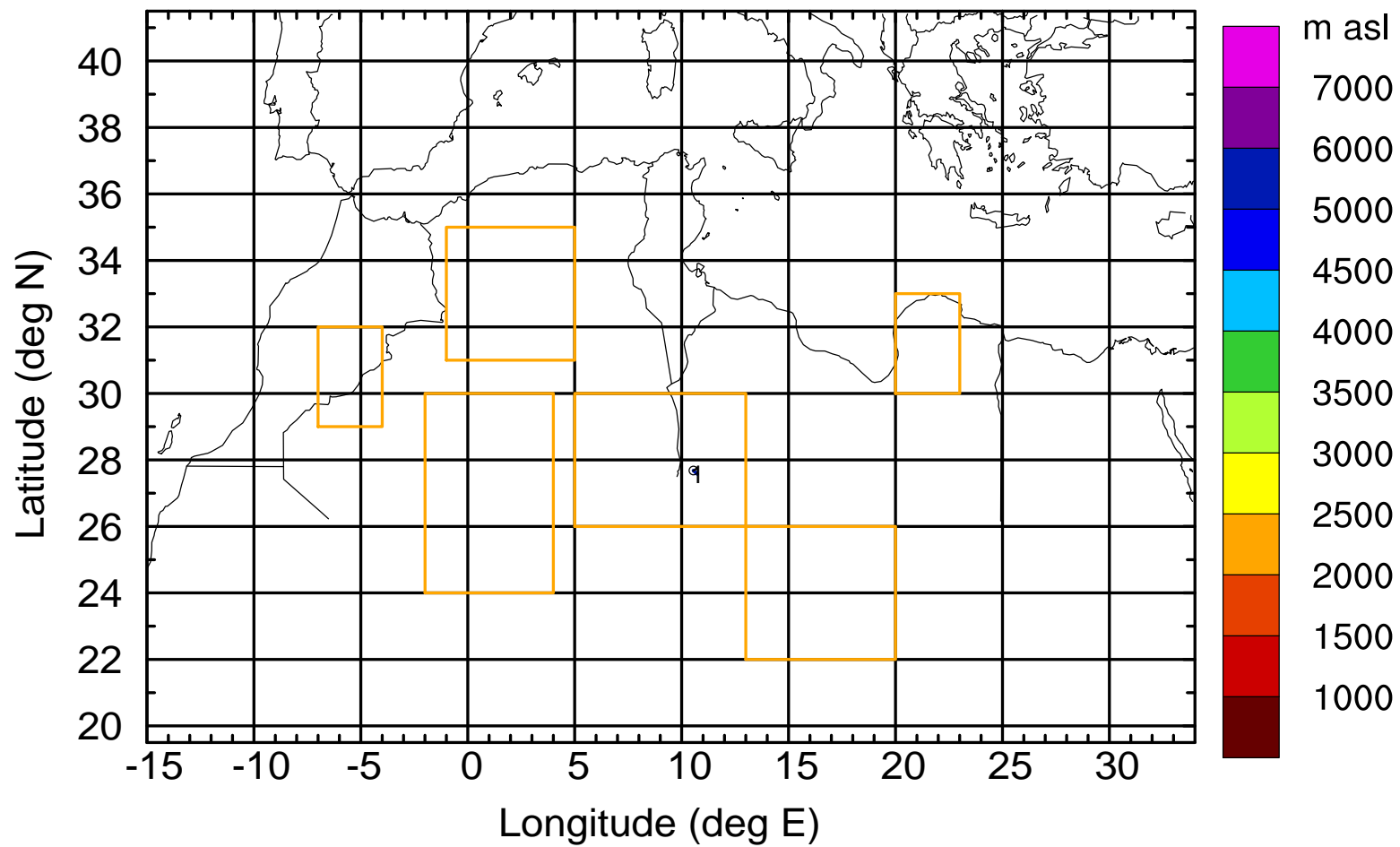
BWD 20170413/09 -36H = 11/21 UTC





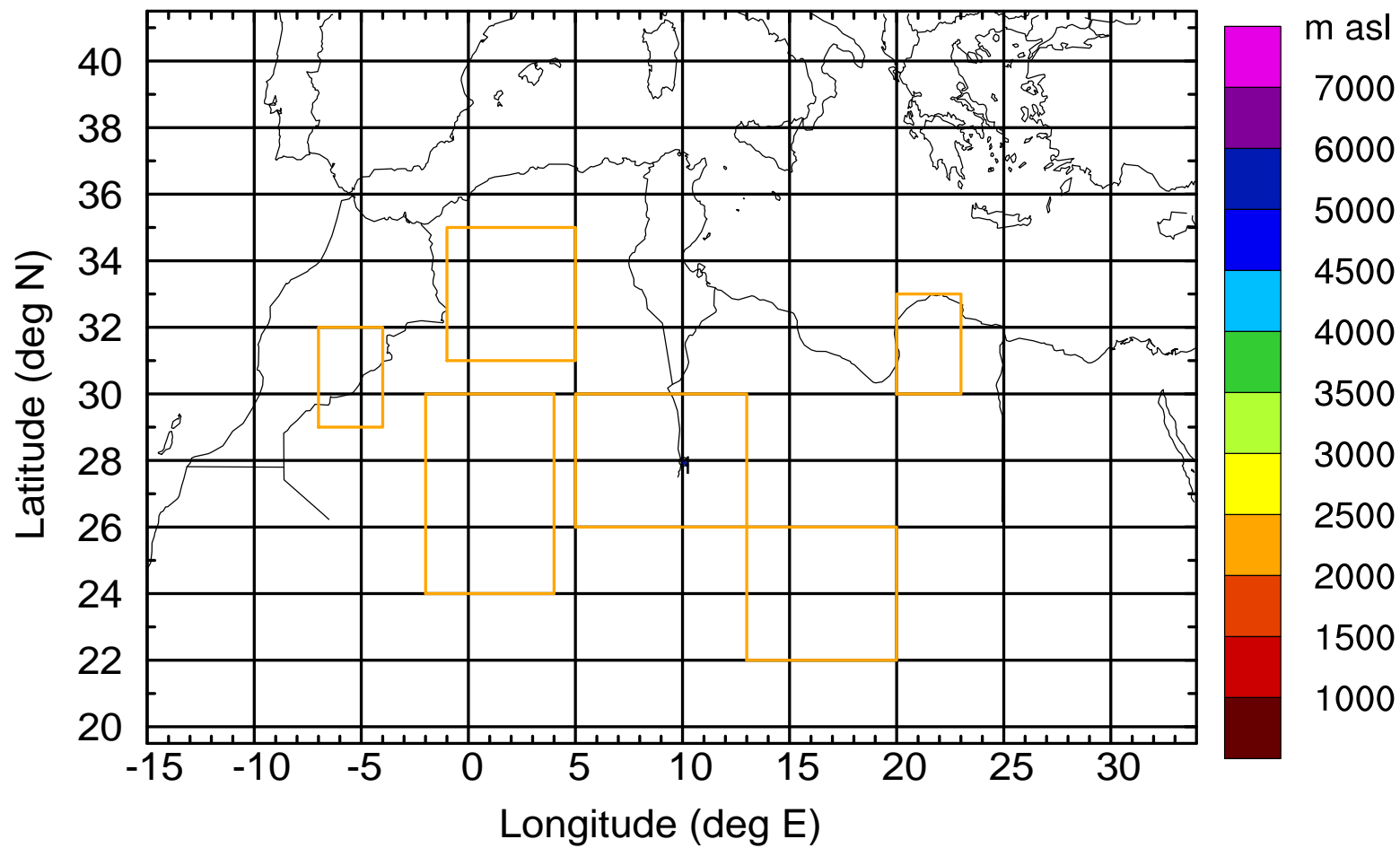
Level #6 of flight 170413a

BWD 20170413/09 -38H = 11/19 UTC



Level #6 of flight 170413a

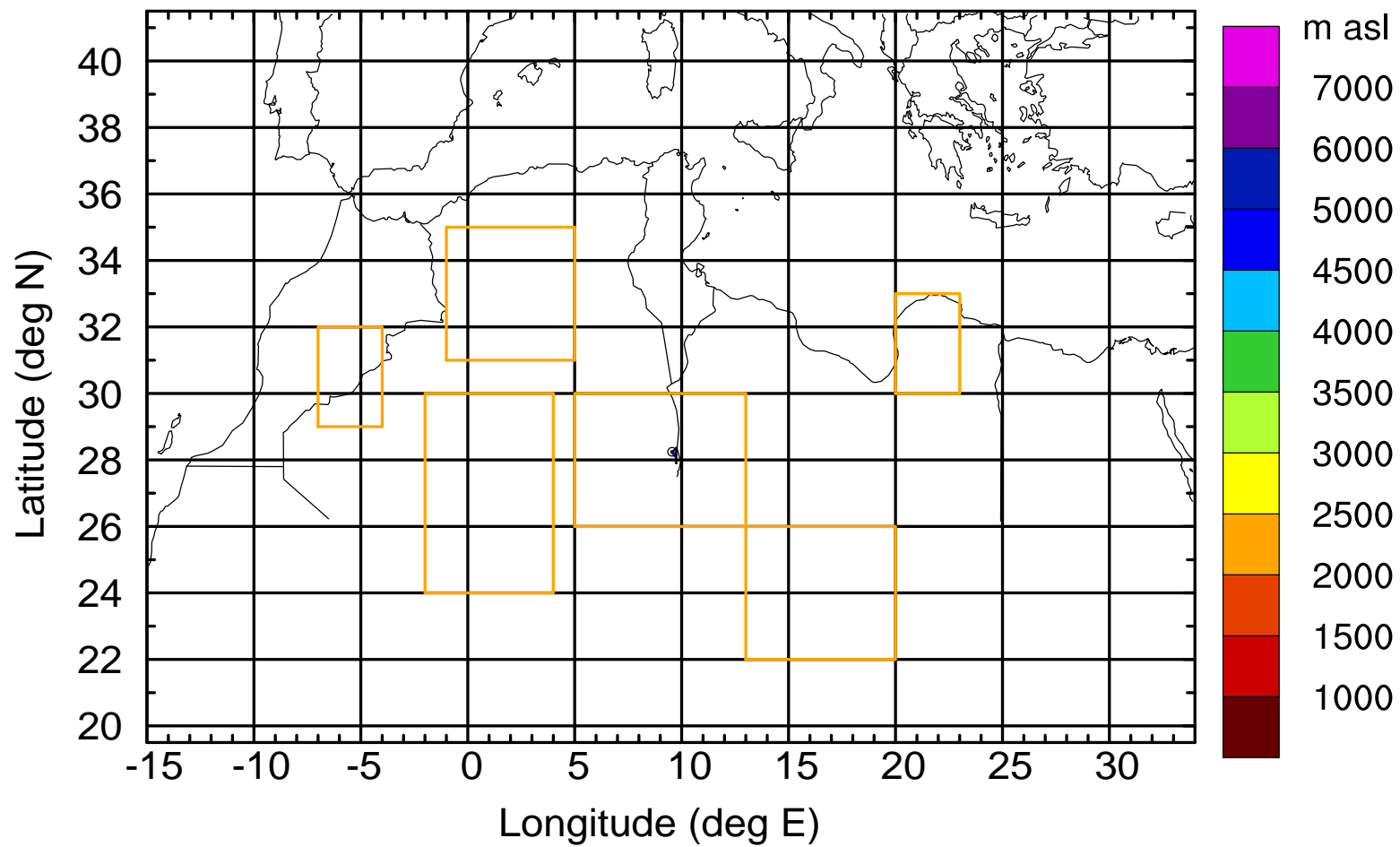
BWD 20170413/09 -39H = 11/18 UTC





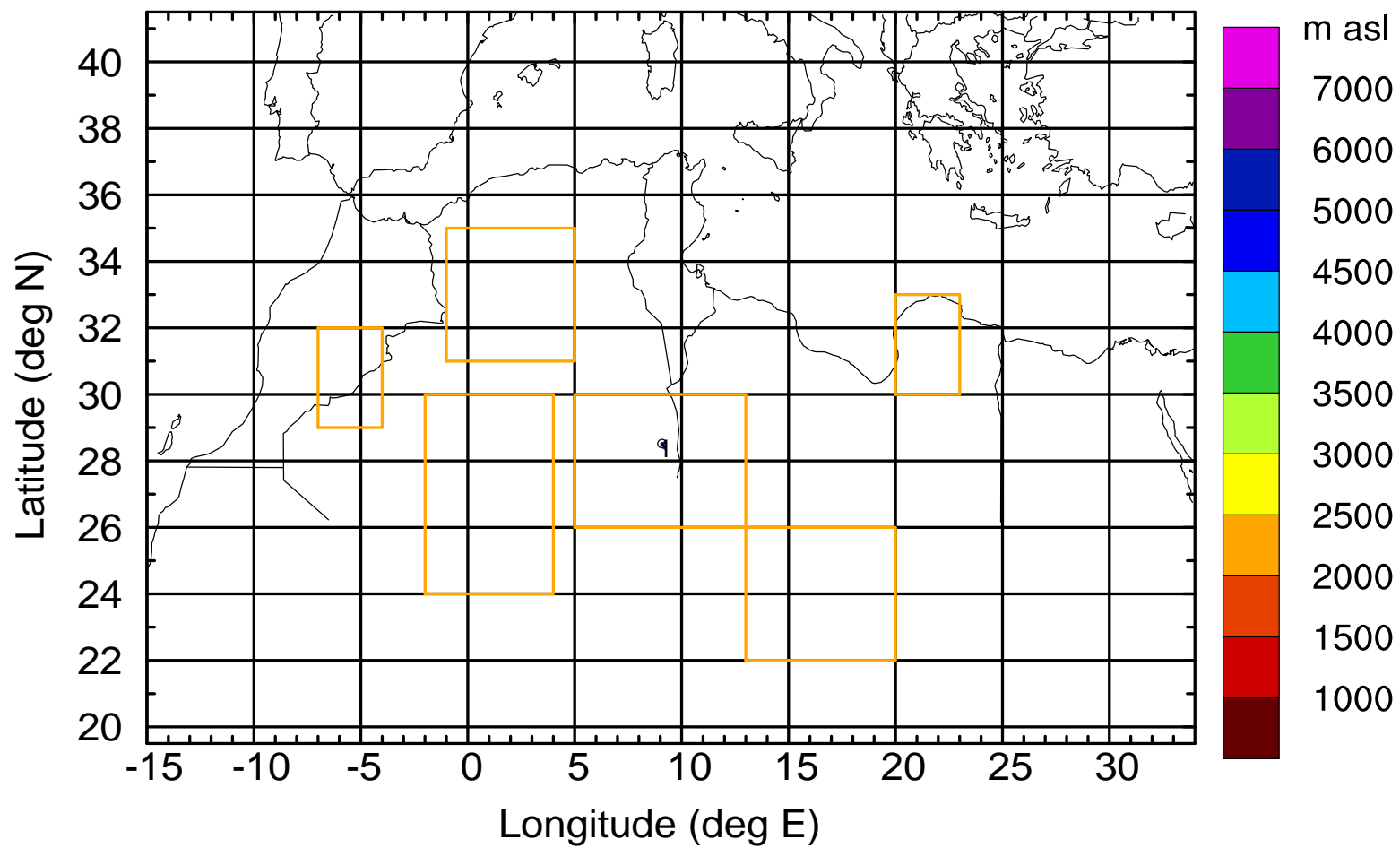
Level #6 of flight 170413a

BWD 20170413/09 -40H = 11/17 UTC



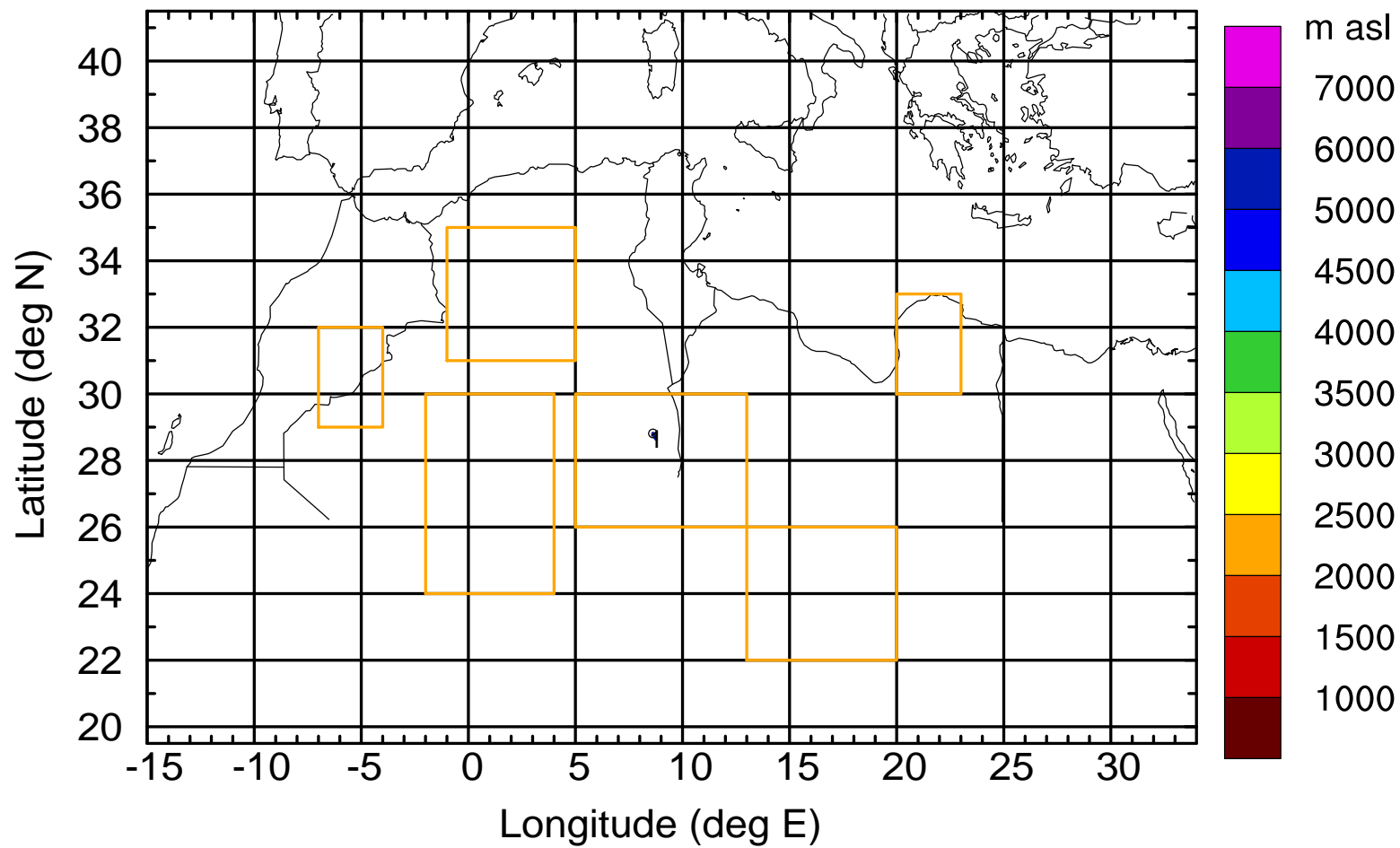
Level #6 of flight 170413a

BWD 20170413/09 -41H = 11/16 UTC



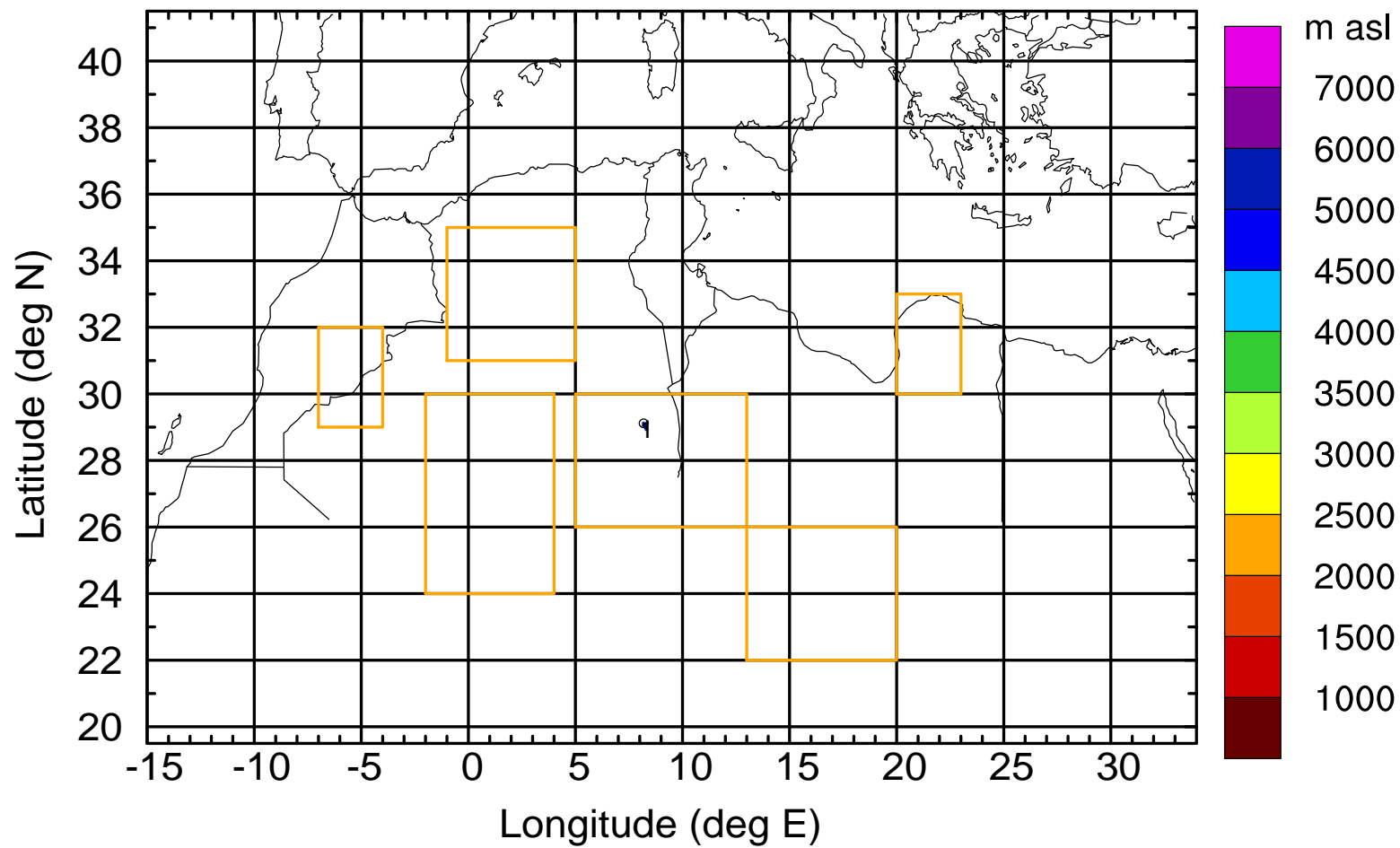
Level #6 of flight 170413a

BWD 20170413/09 -42H = 11/15 UTC



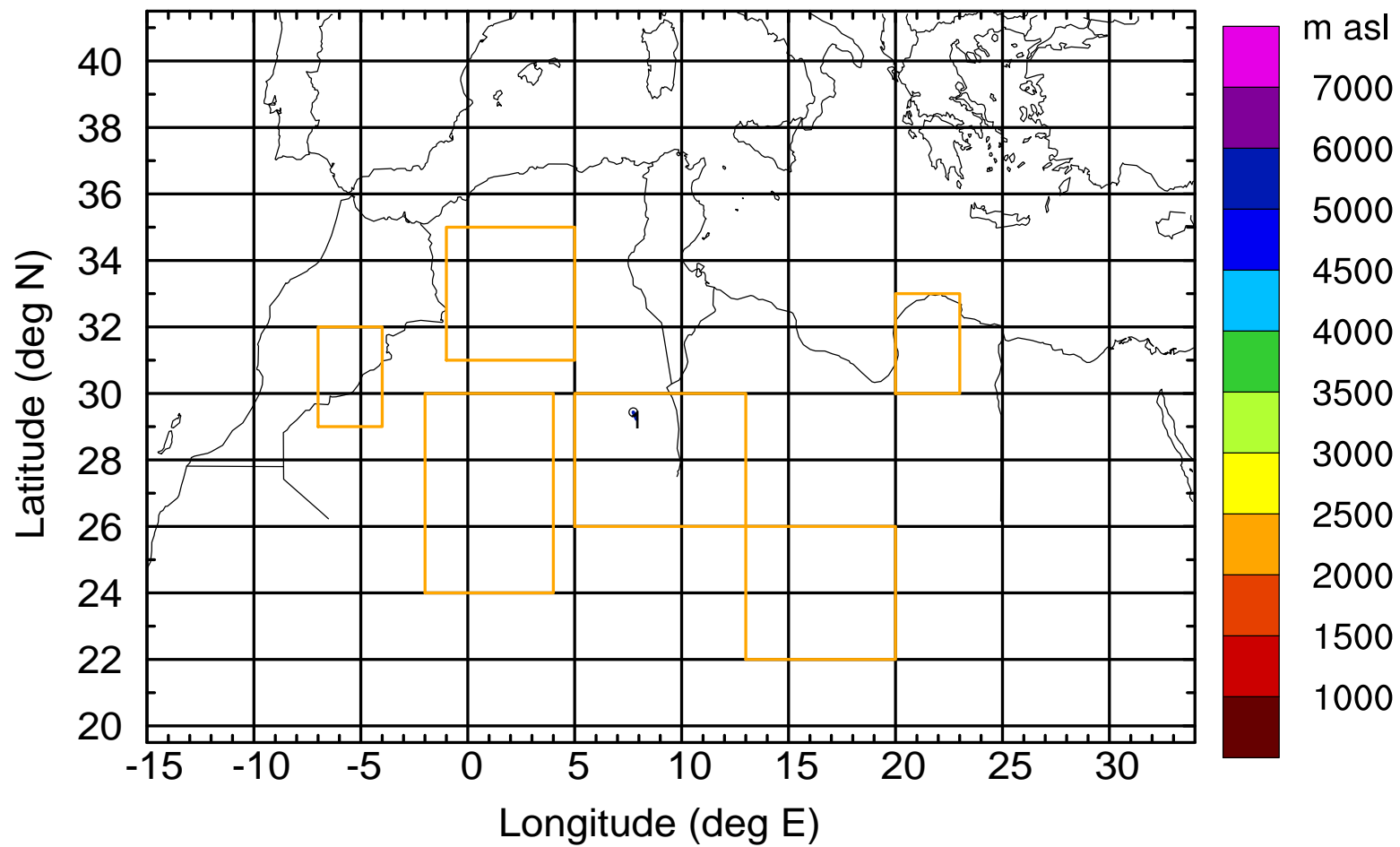
Level #6 of flight 170413a

BWD 20170413/09 -43H = 11/14 UTC



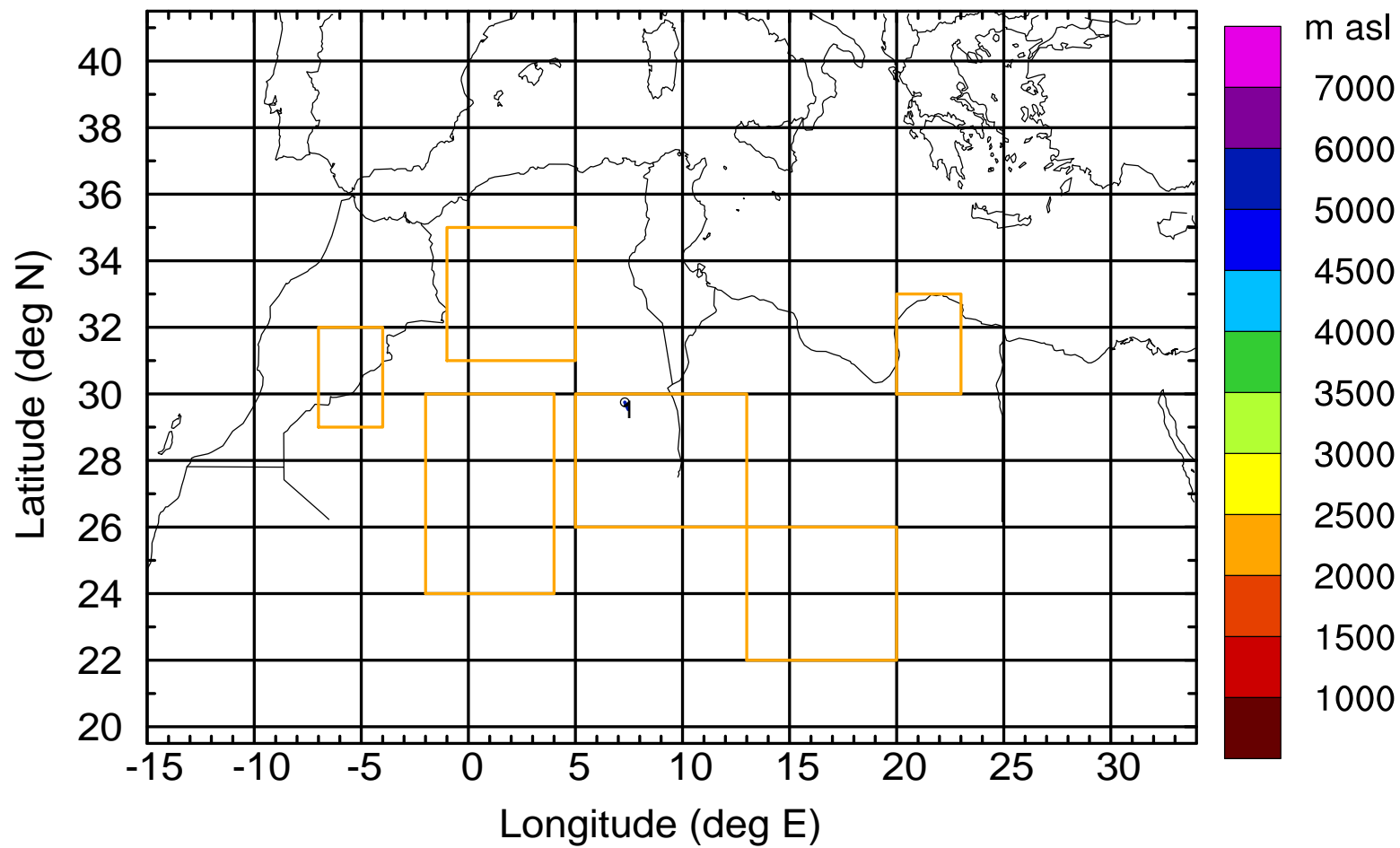
Level #6 of flight 170413a

BWD 20170413/09 -44H = 11/13 UTC



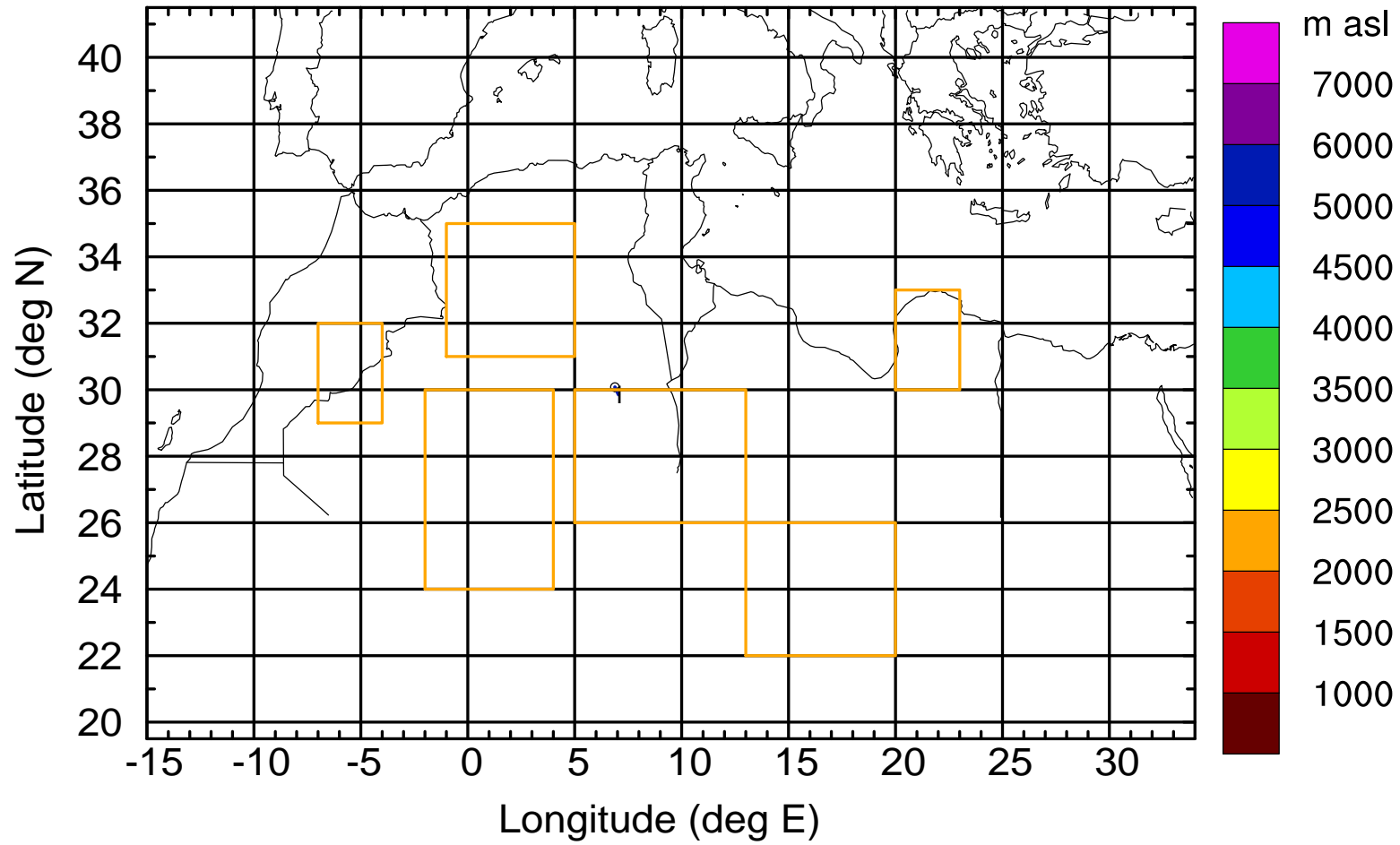
Level #6 of flight 170413a

BWD 20170413/09 -45H = 11/12 UTC



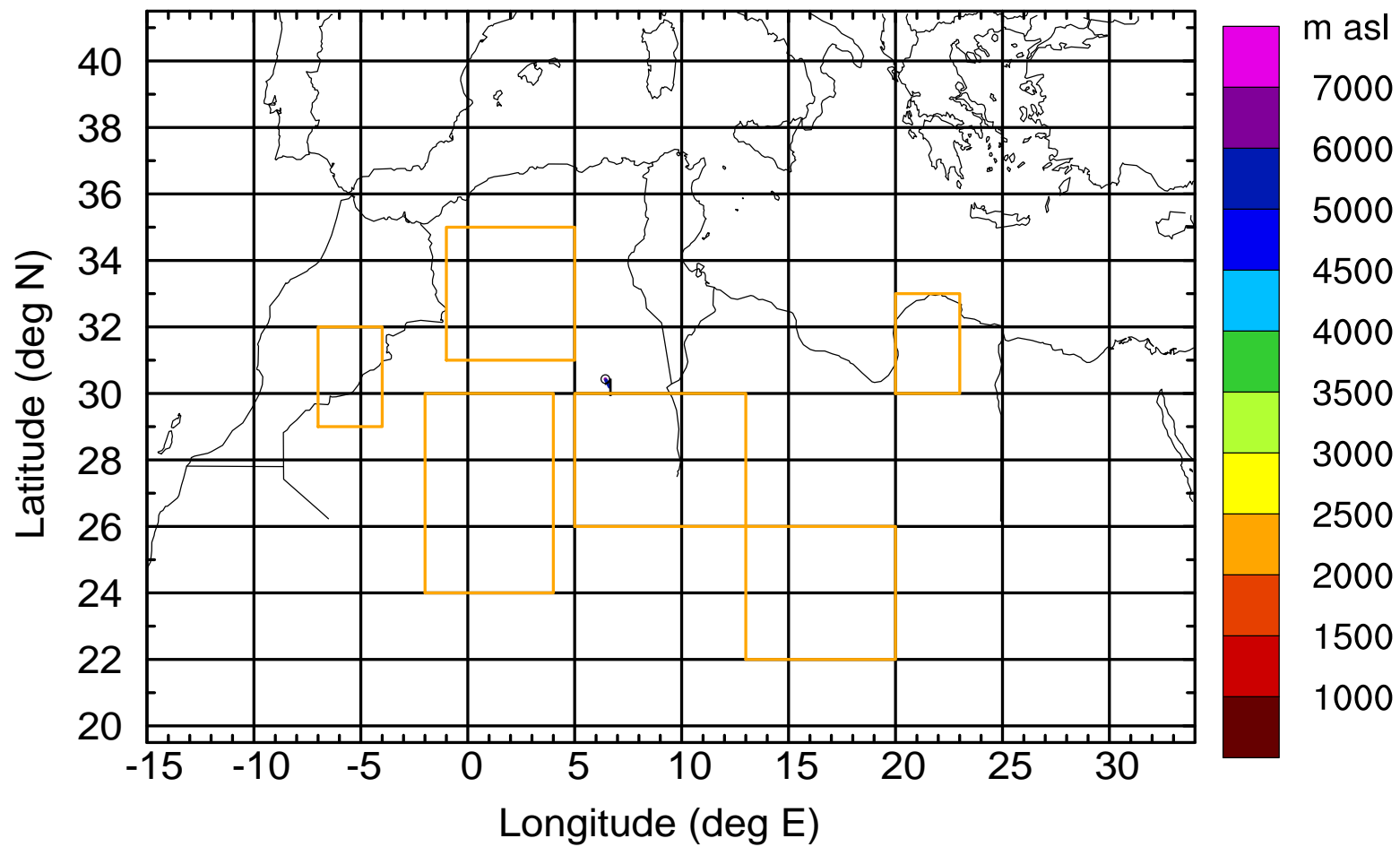
Level #6 of flight 170413a

BWD 20170413/09 -46H = 11/11 UTC



Level #6 of flight 170413a

BWD 20170413/09 -47H = 11/10 UTC

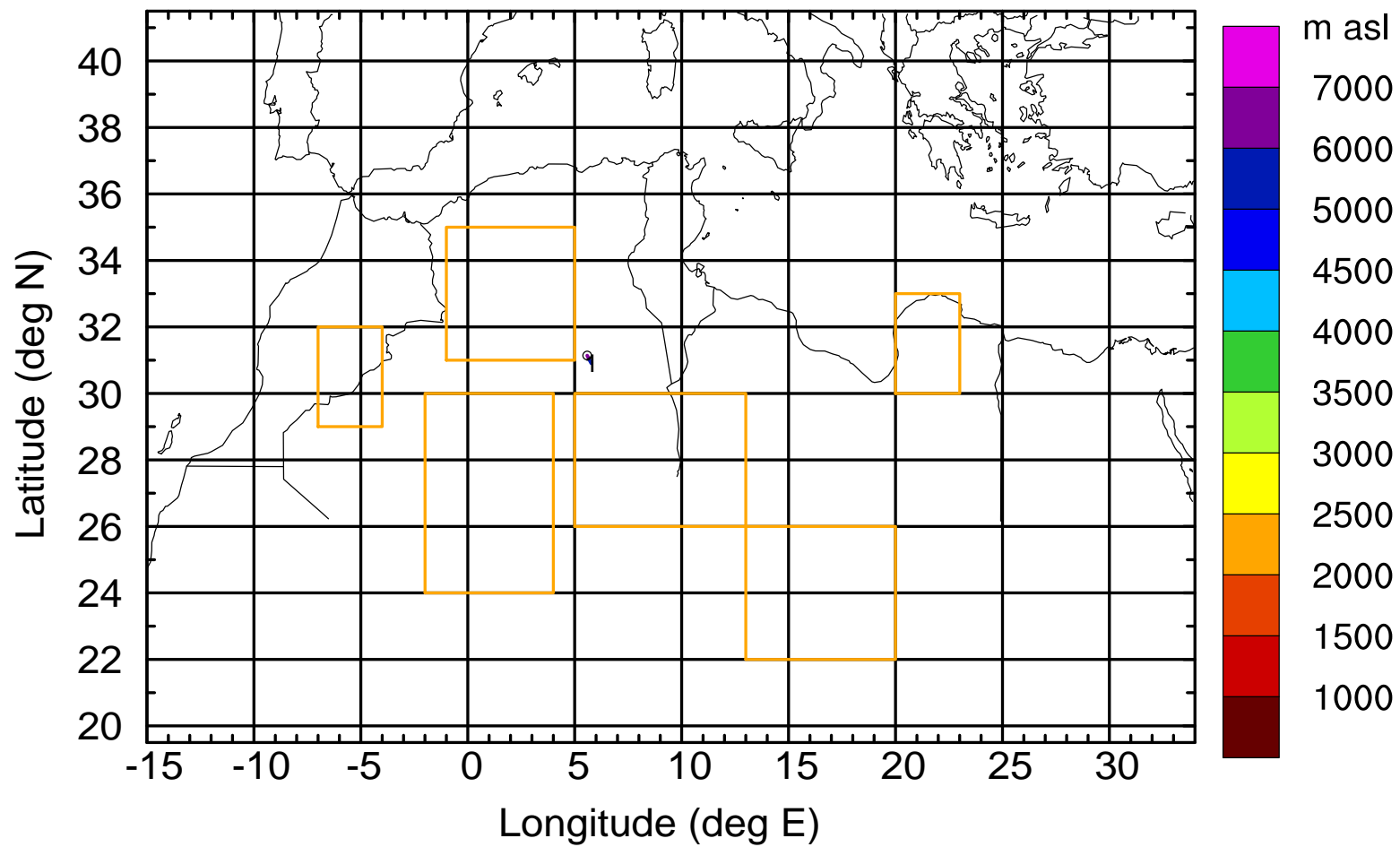






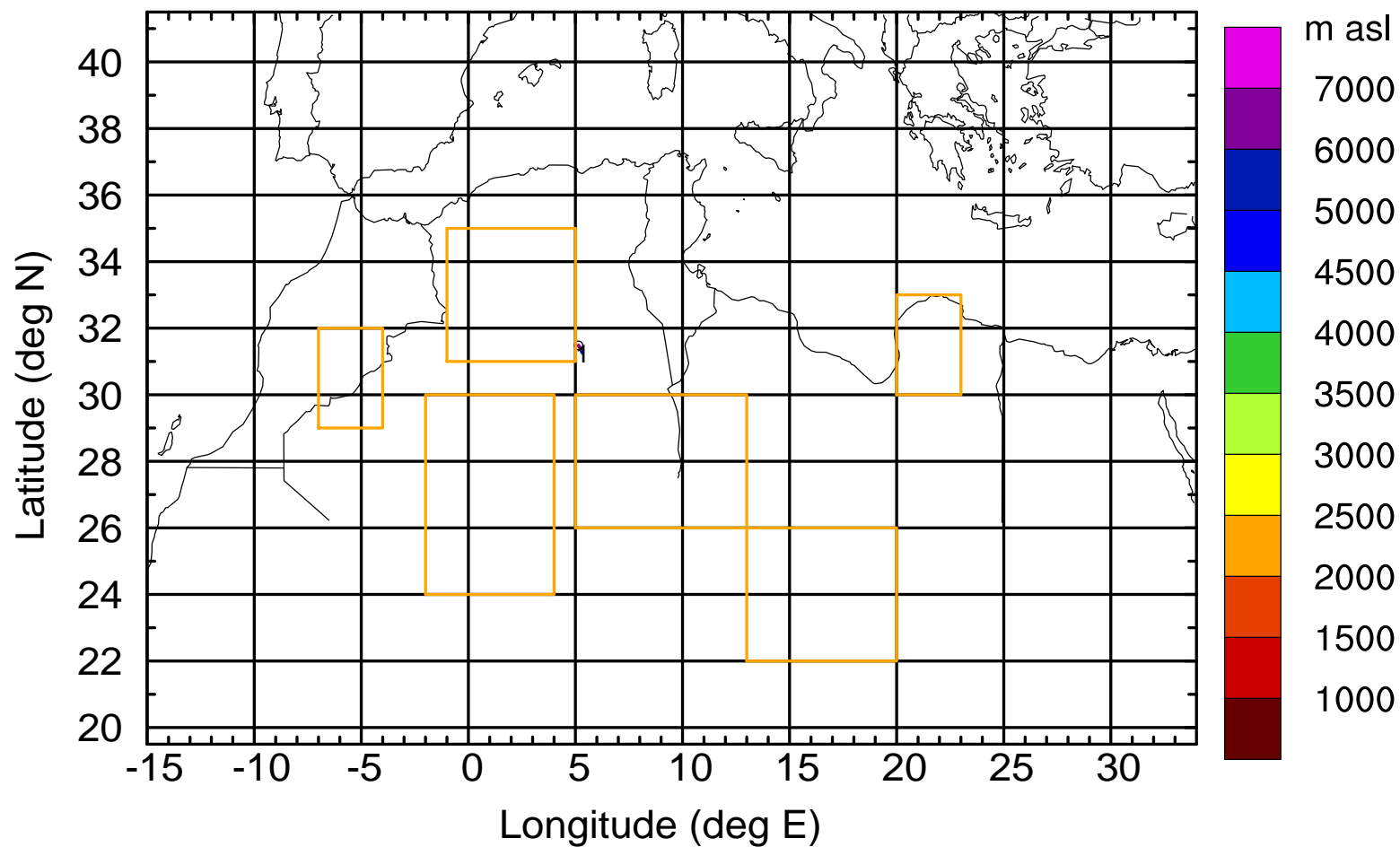
Level #6 of flight 170413a

BWD 20170413/09 -49H = 11/08 UTC



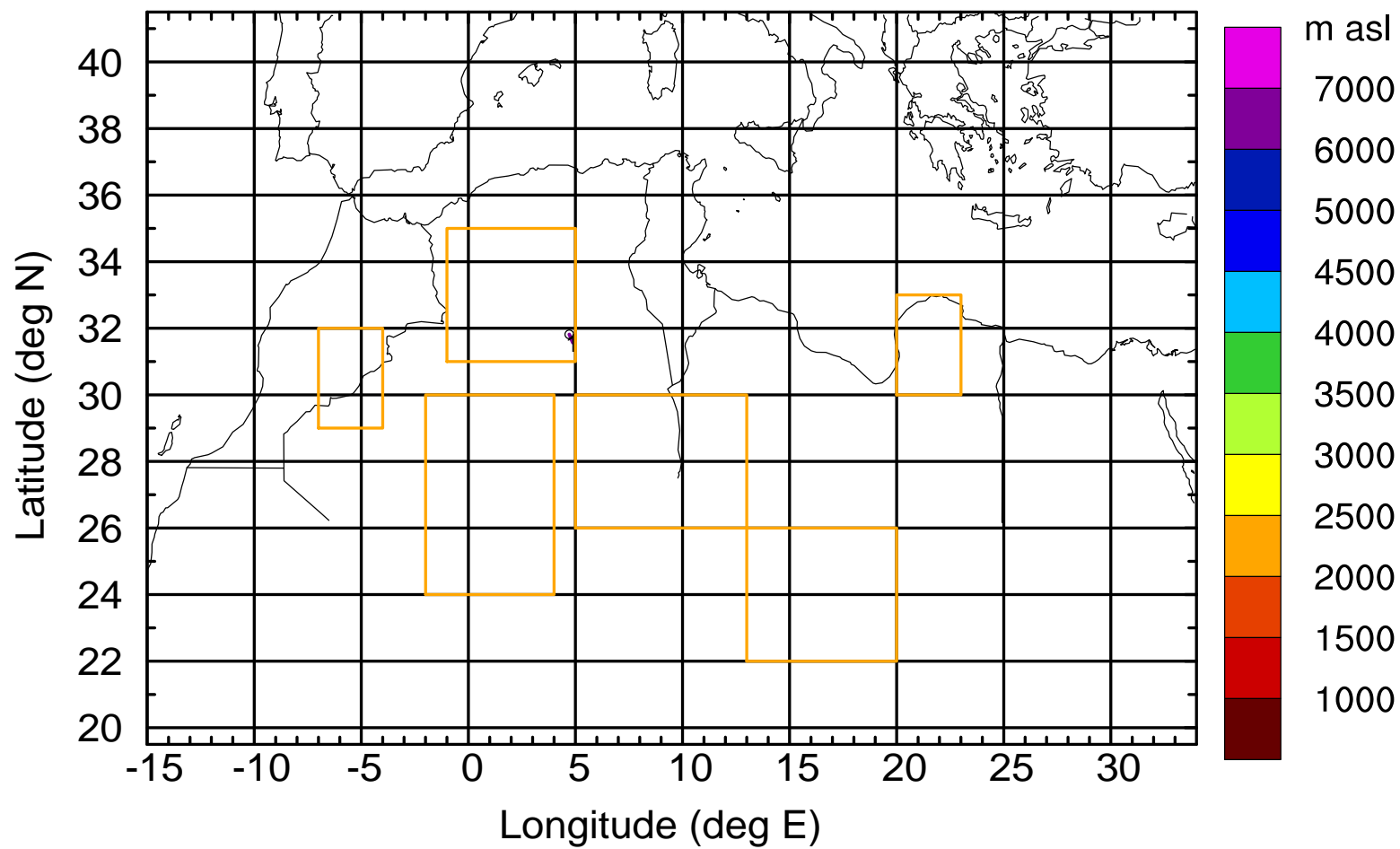
Level #6 of flight 170413a

BWD 20170413/09 -50H = 11/07 UTC



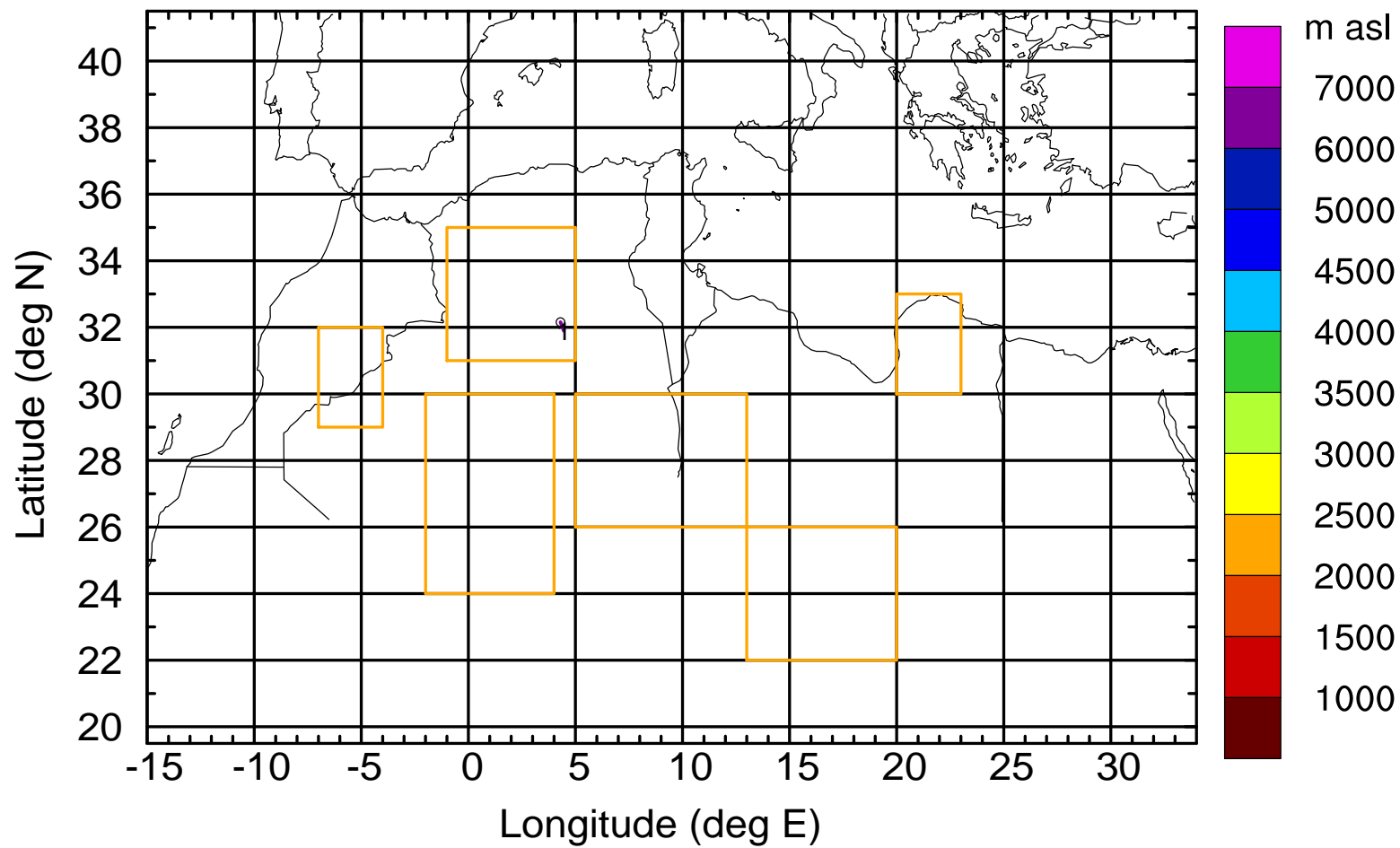
Level #6 of flight 170413a

BWD 20170413/09 -51H = 11/06 UTC



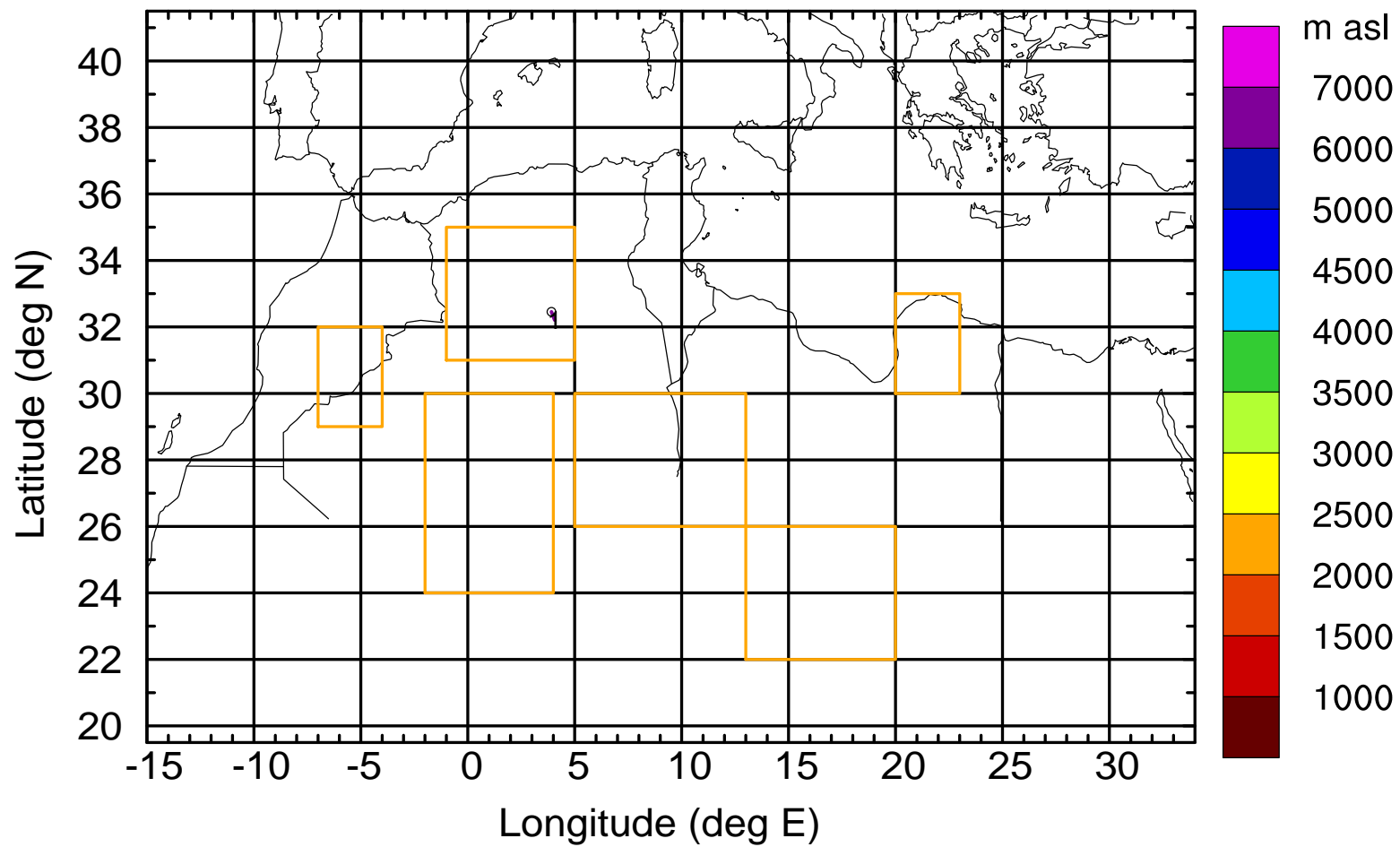
Level #6 of flight 170413a

BWD 20170413/09 -52H = 11/05 UTC



Level #6 of flight 170413a

BWD 20170413/09 -53H = 11/04 UTC



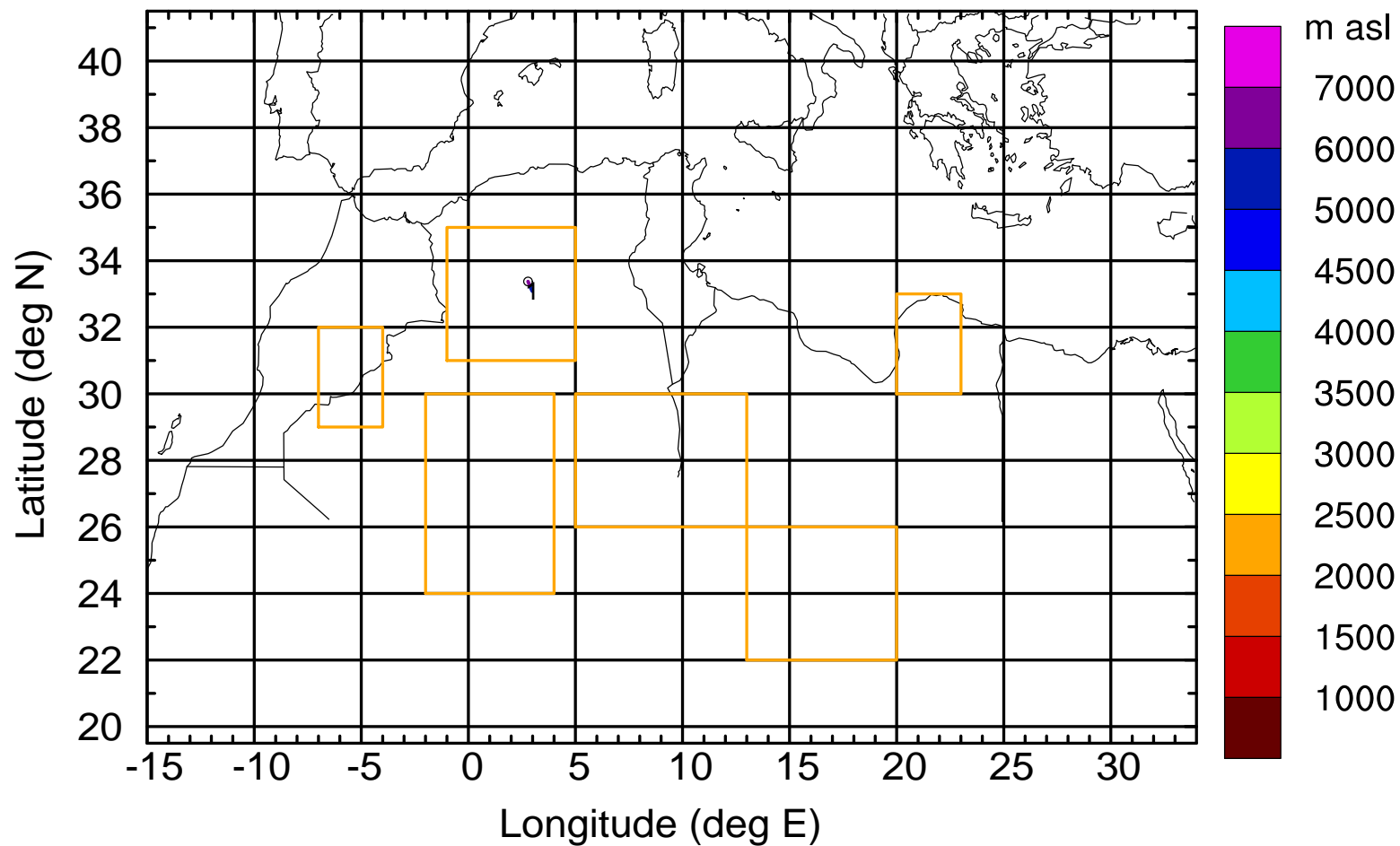






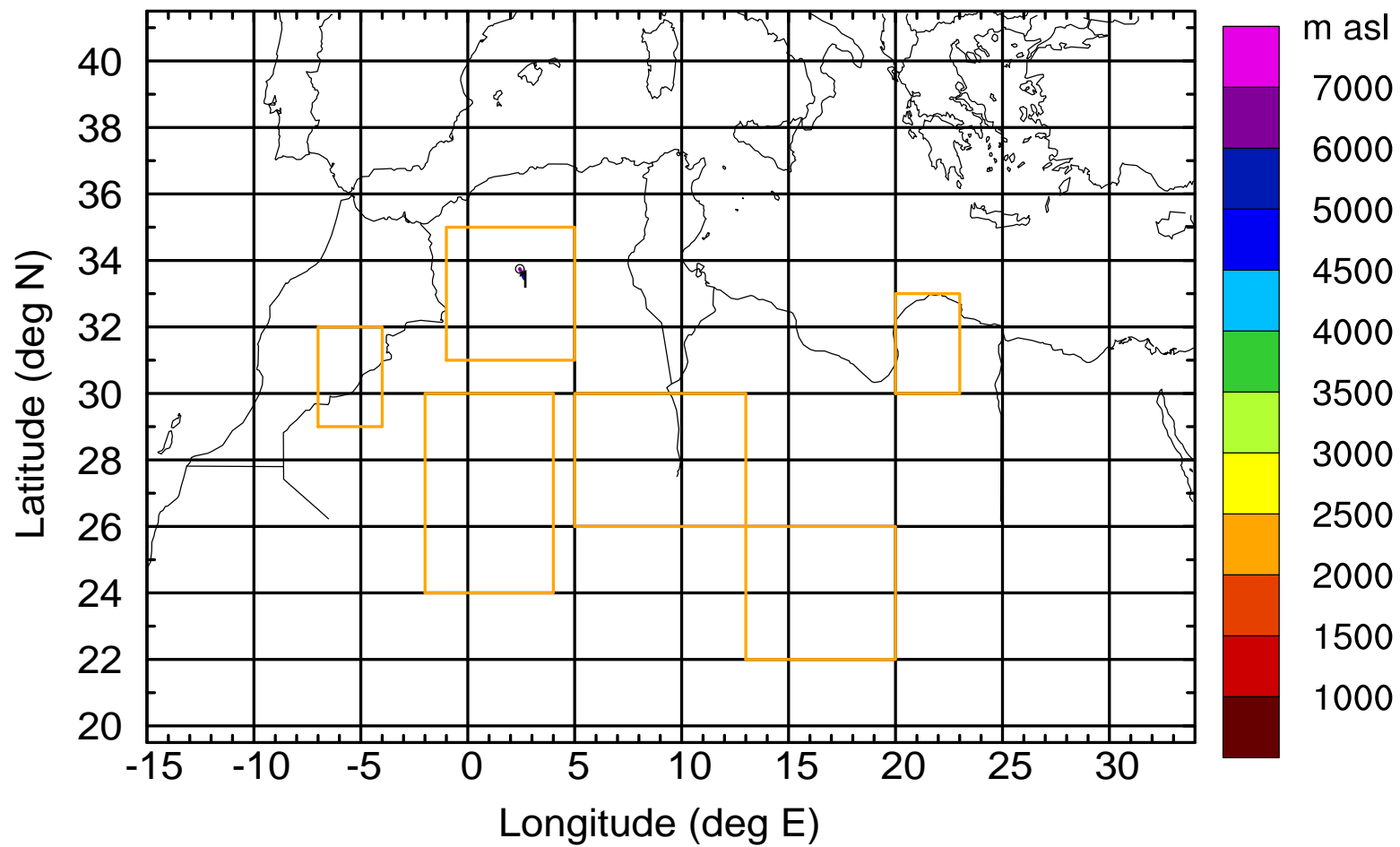
Level #6 of flight 170413a

BWD 20170413/09 -56H = 11/01 UTC



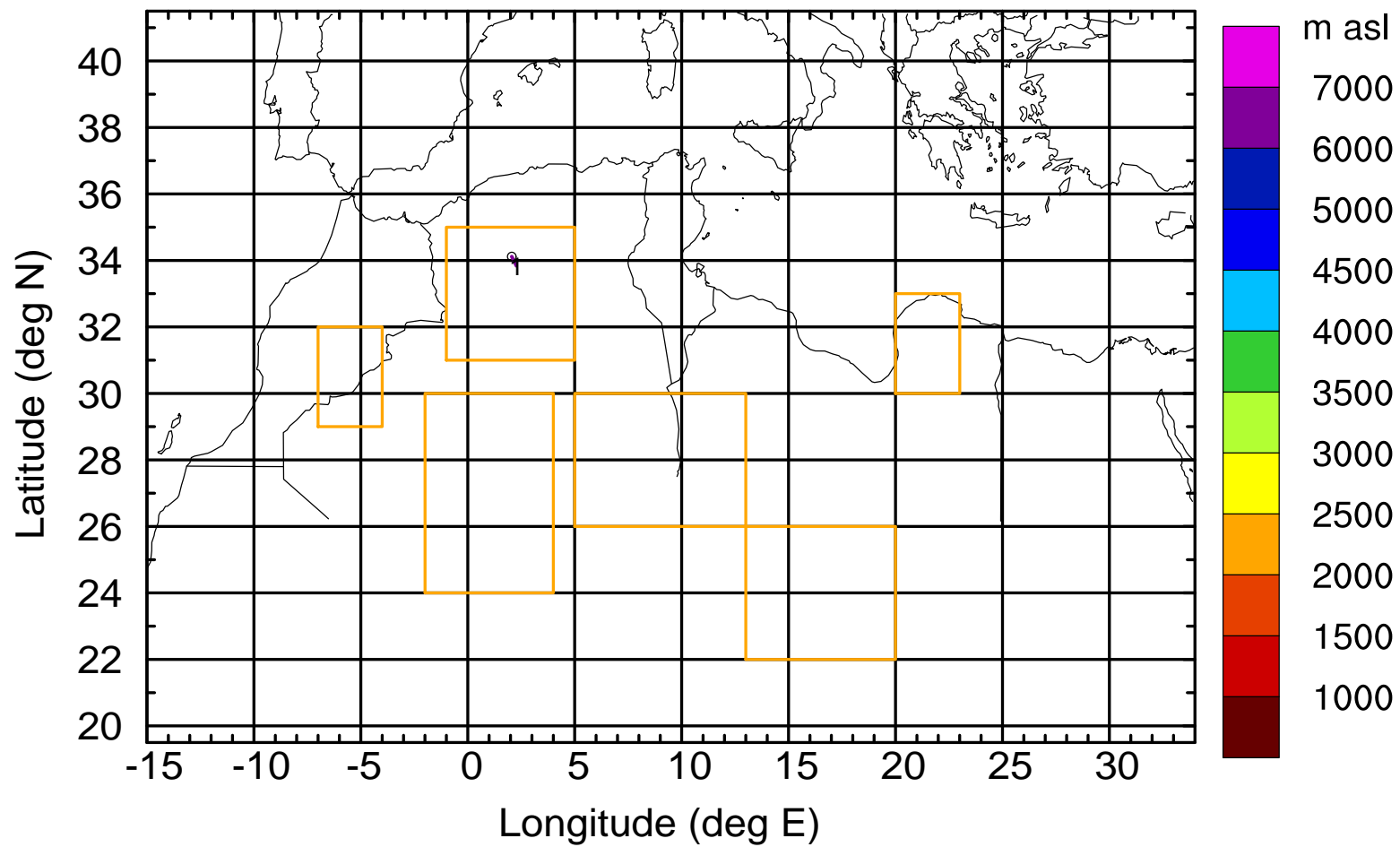
Level #6 of flight 170413a

BWD 20170413/09 -57H = 11/00 UTC



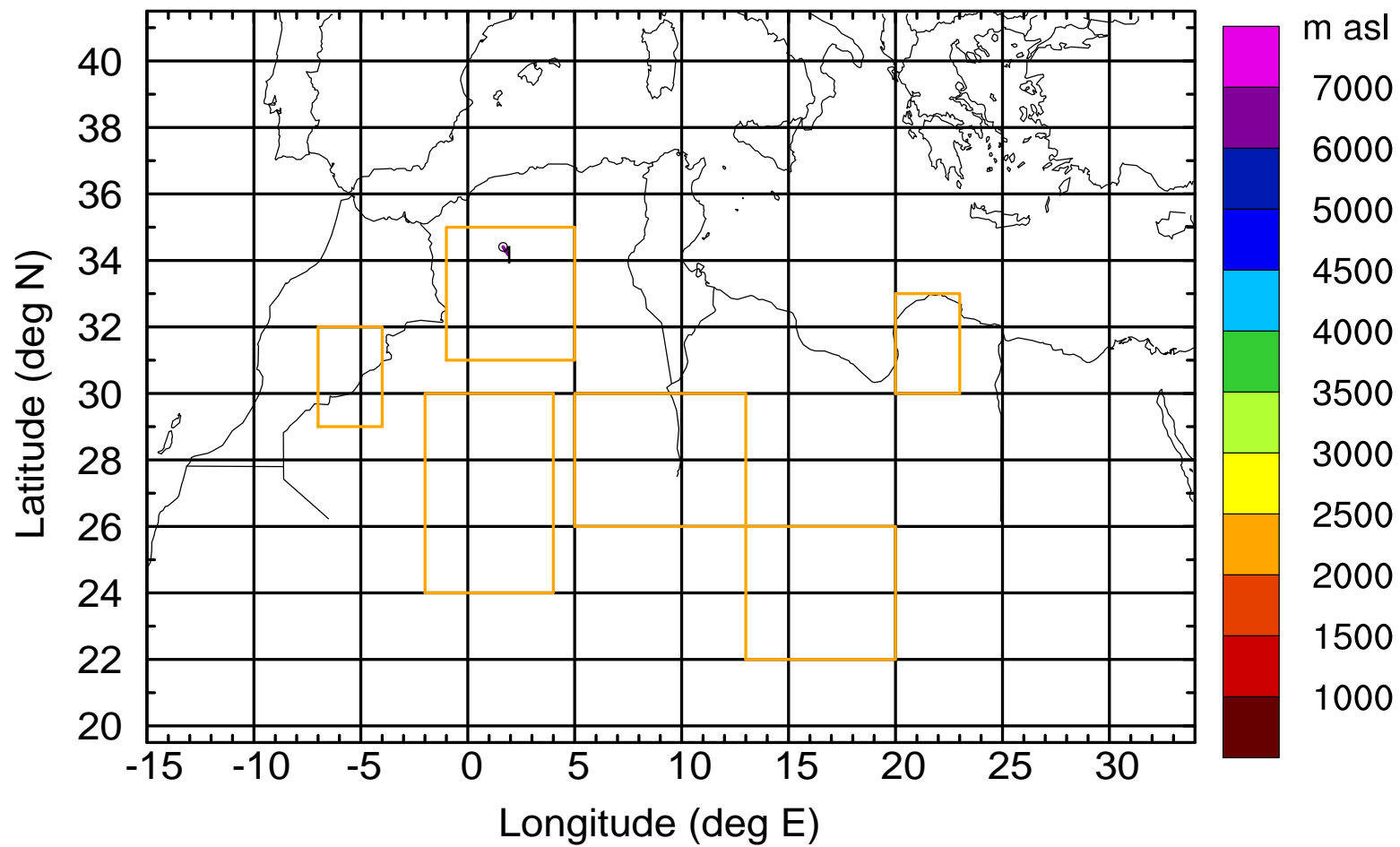
Level #6 of flight 170413a

BWD 20170413/09 -58H = 10/23 UTC



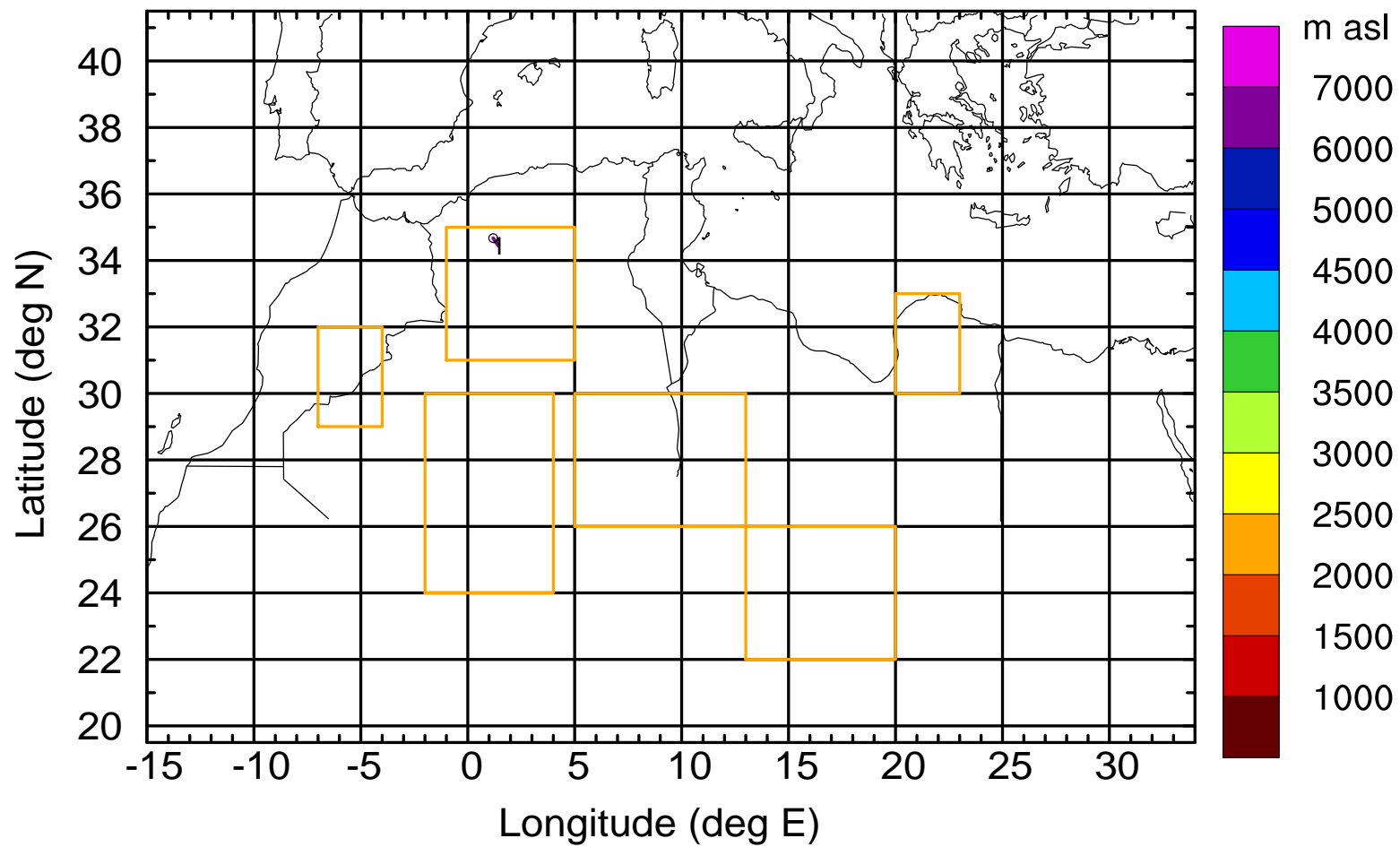
Level #6 of flight 170413a

BWD 20170413/09 -59H = 10/22 UTC



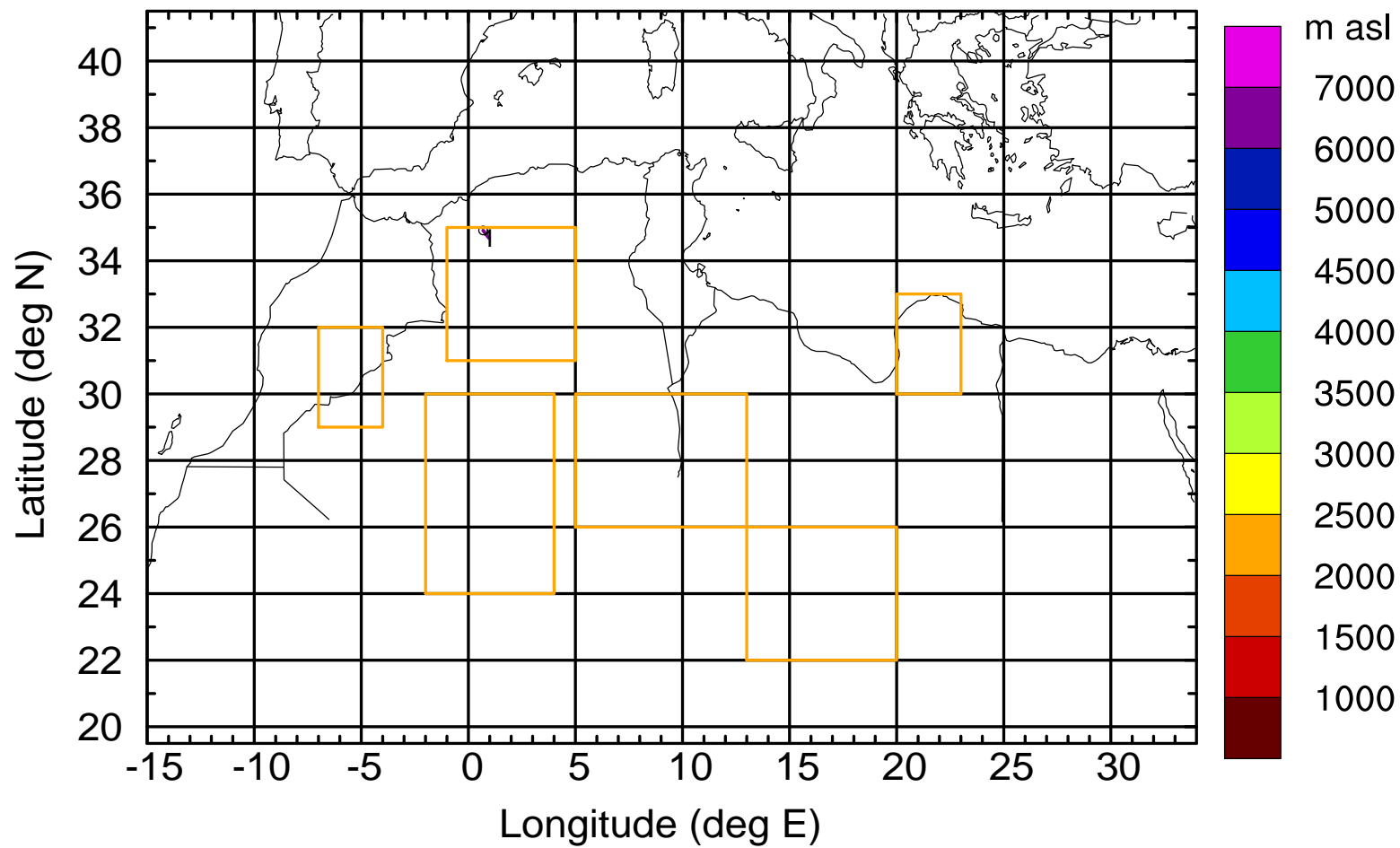
Level #6 of flight 170413a

BWD 20170413/09 -60H = 10/21 UTC



Level #6 of flight 170413a

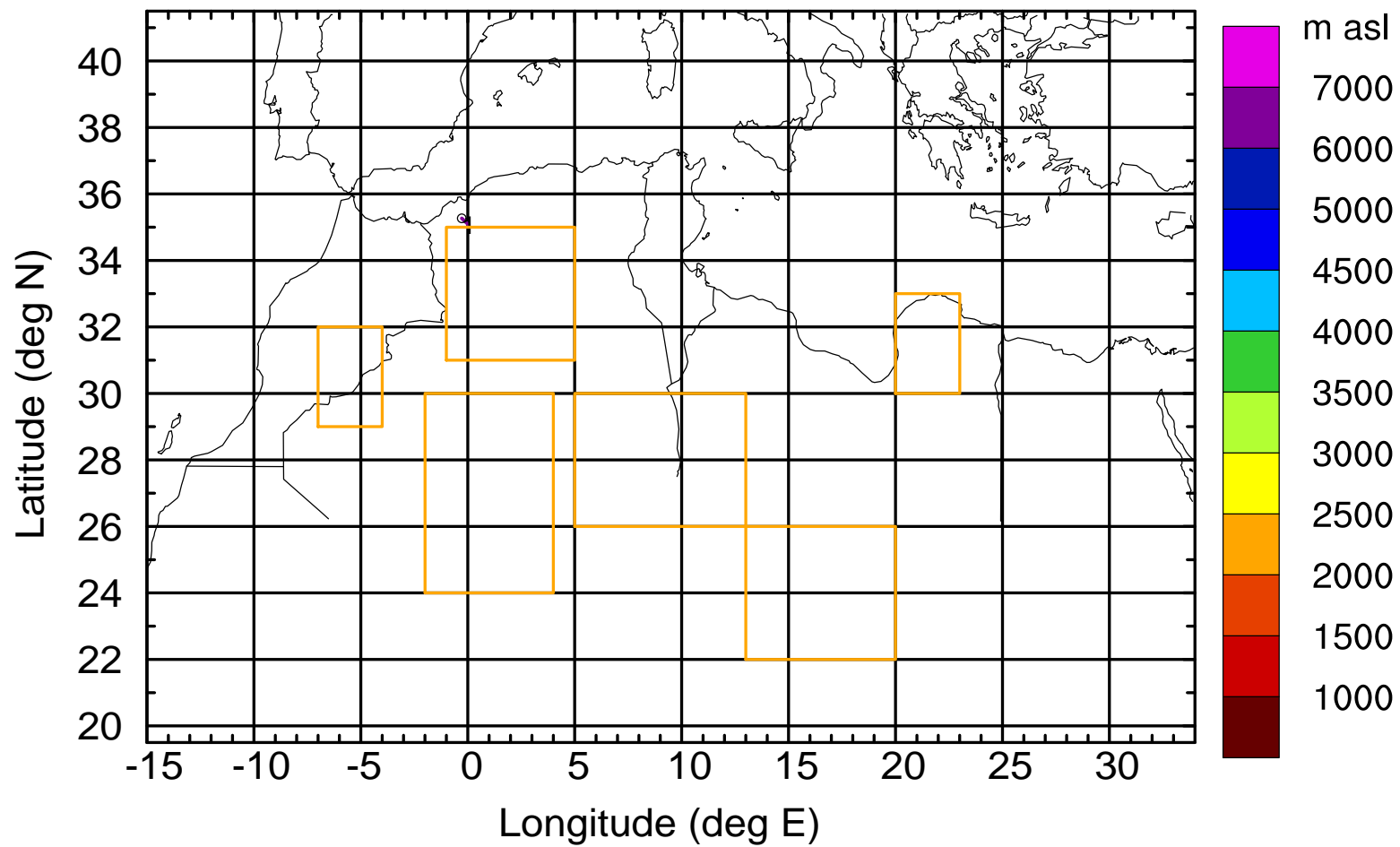
BWD 20170413/09 -61H = 10/20 UTC





Level #6 of flight 170413a

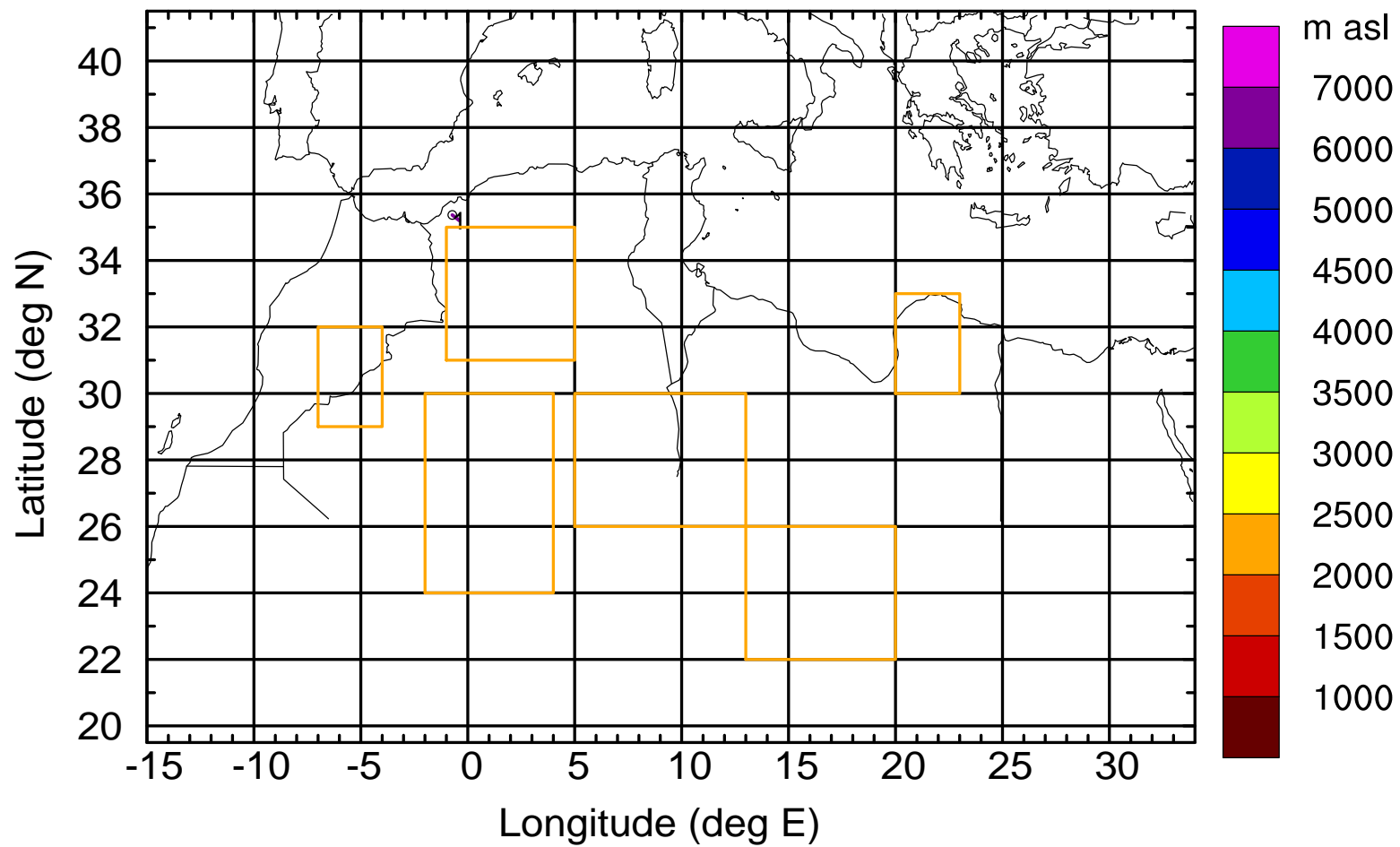
BWD 20170413/09 -63H = 10/18 UTC





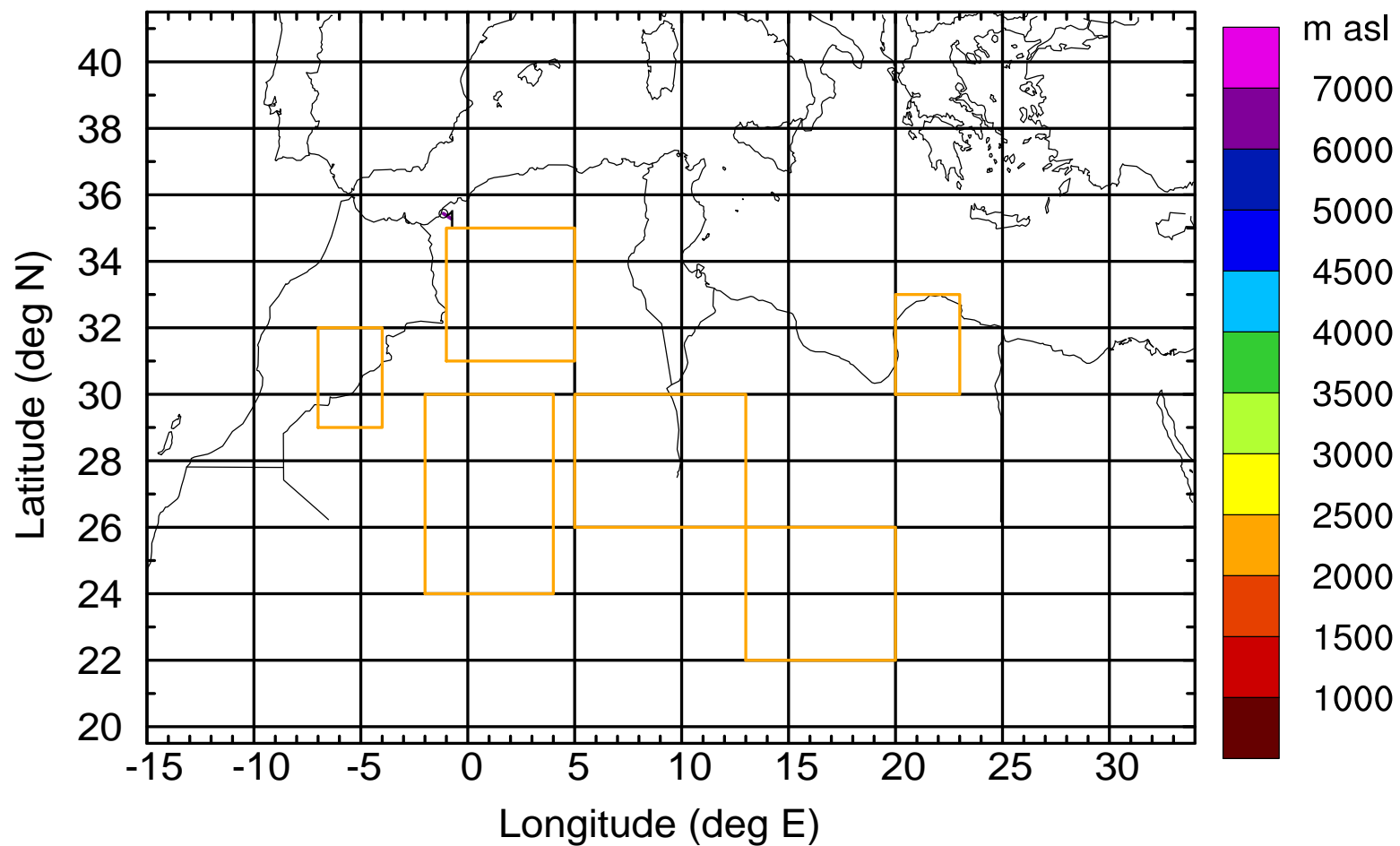
Level #6 of flight 170413a

BWD 20170413/09 -64H = 10/17 UTC



Level #6 of flight 170413a

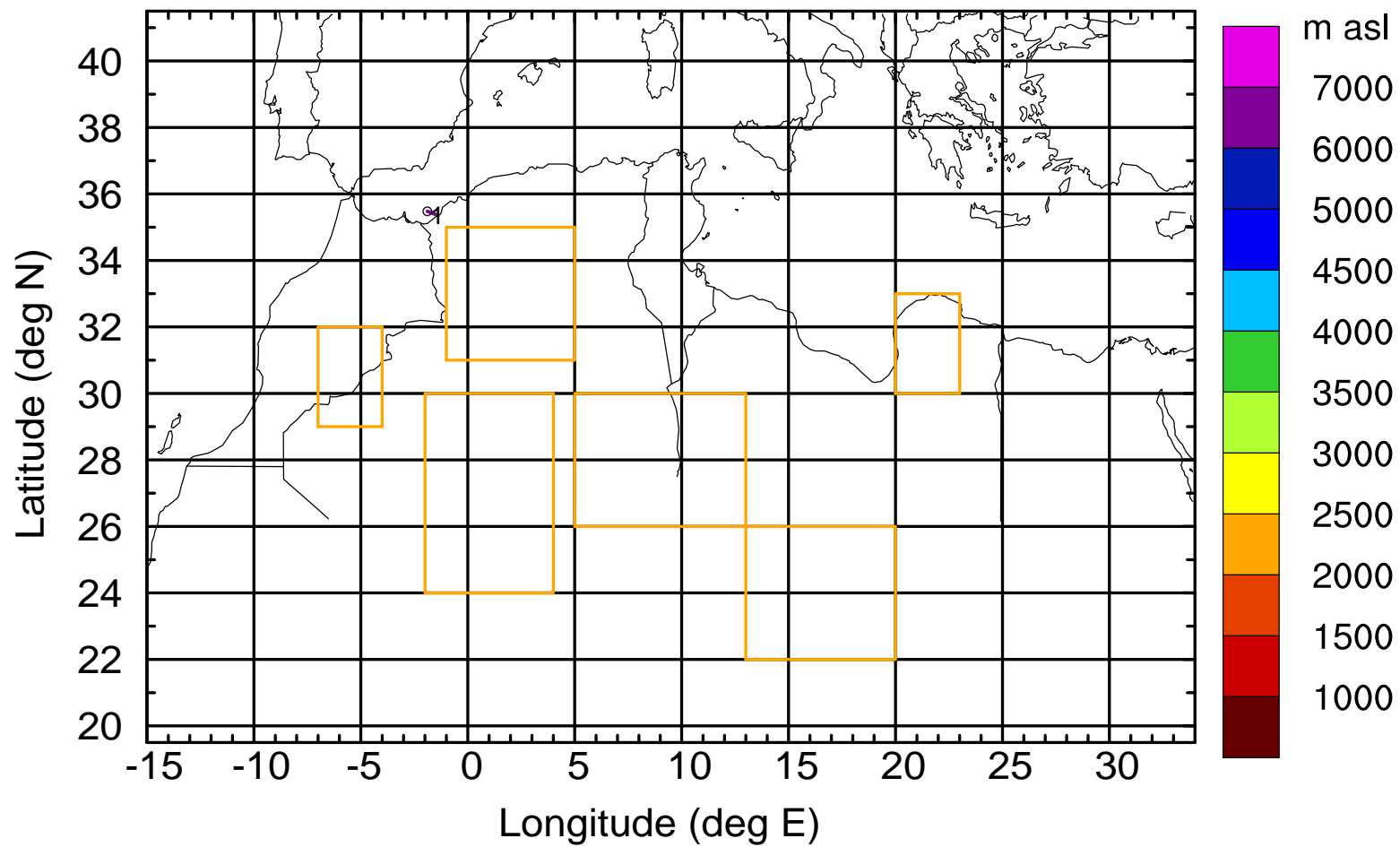
BWD 20170413/09 -65H = 10/16 UTC





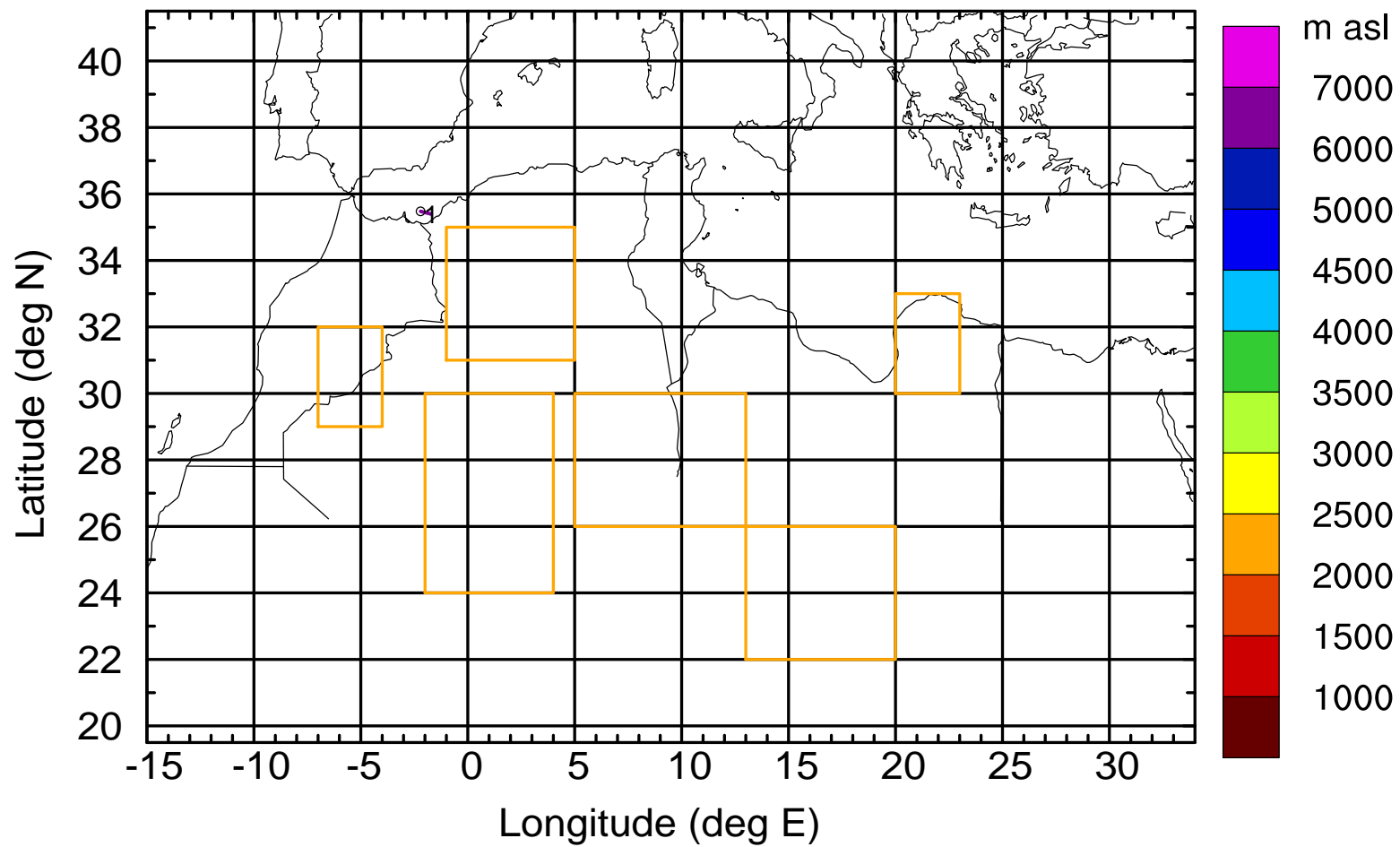
Level #6 of flight 170413a

BWD 20170413/09 -67H = 10/14 UTC



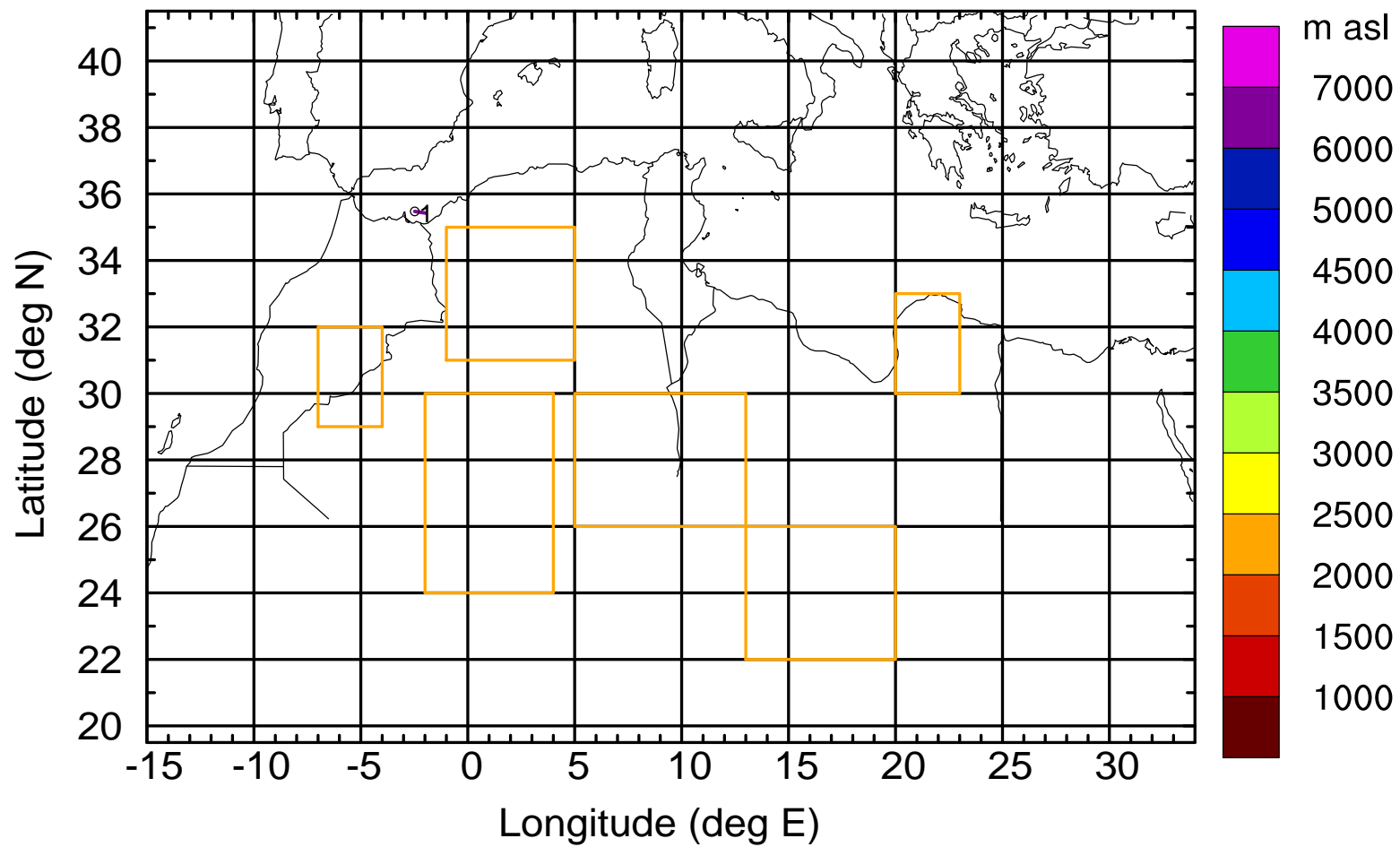
Level #6 of flight 170413a

BWD 20170413/09 -68H = 10/13 UTC



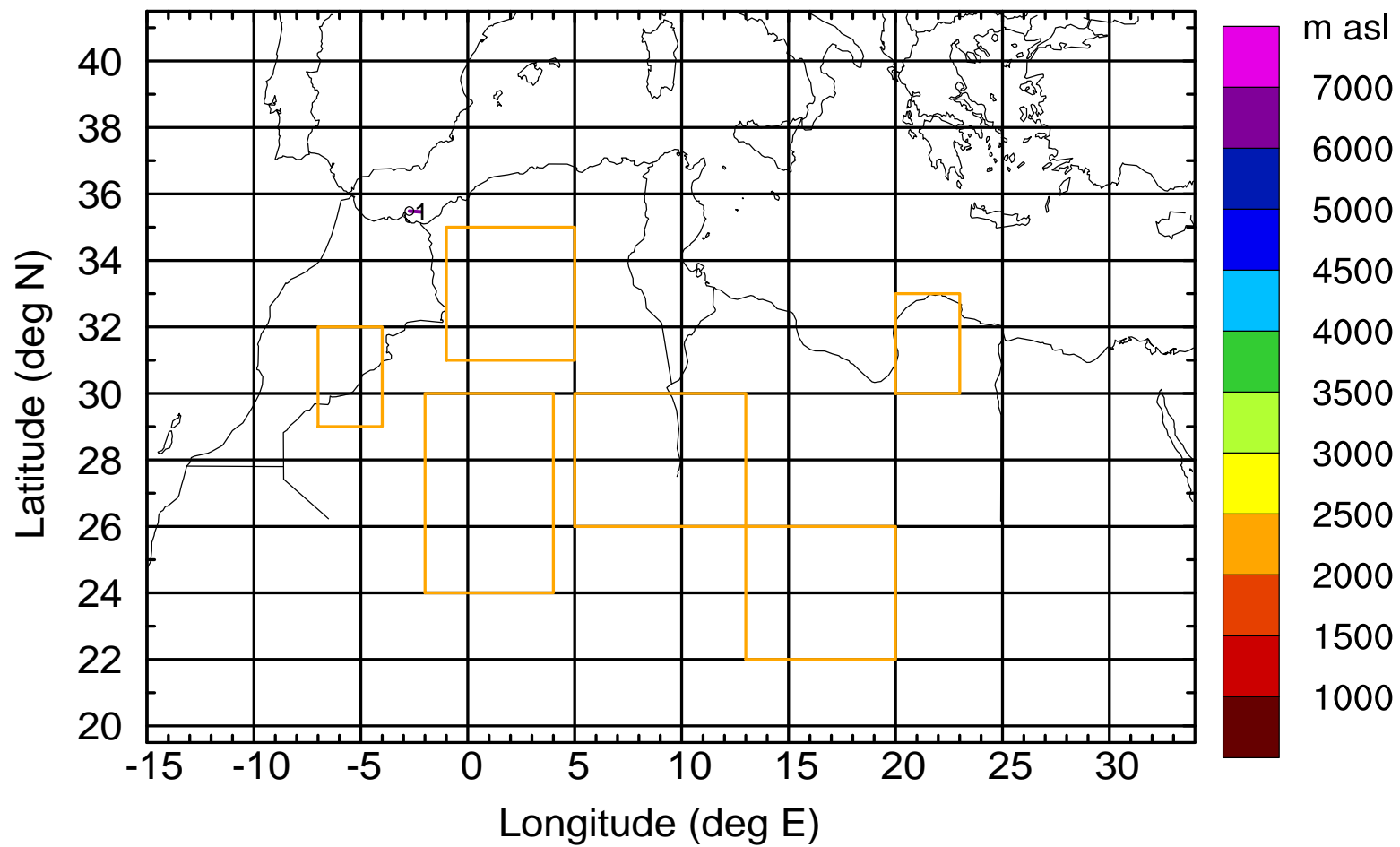
Level #6 of flight 170413a

BWD 20170413/09 -69H = 10/12 UTC



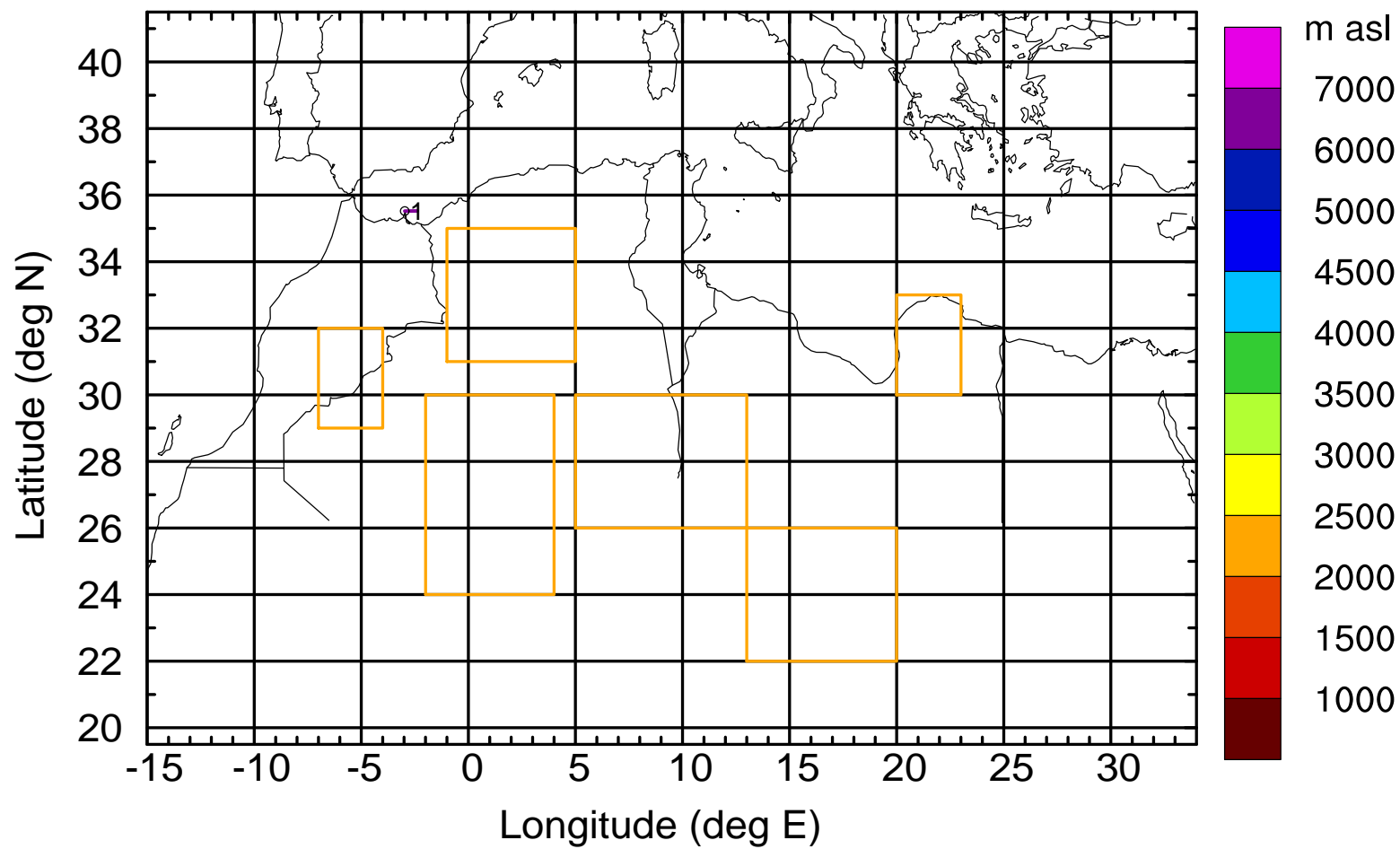
Level #6 of flight 170413a

BWD 20170413/09 -70H = 10/11 UTC



Level #6 of flight 170413a

BWD 20170413/09 -71H = 10/10 UTC

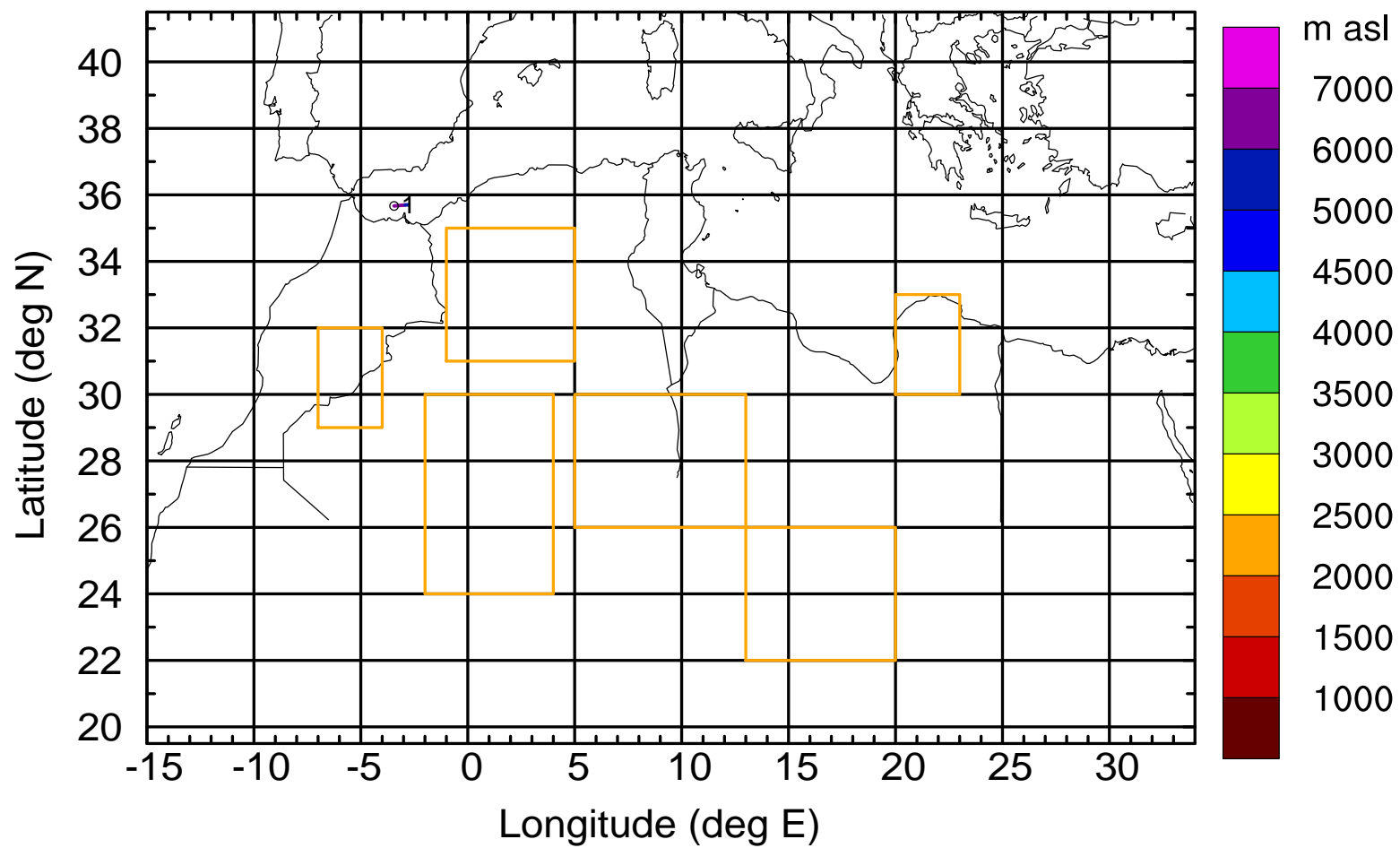






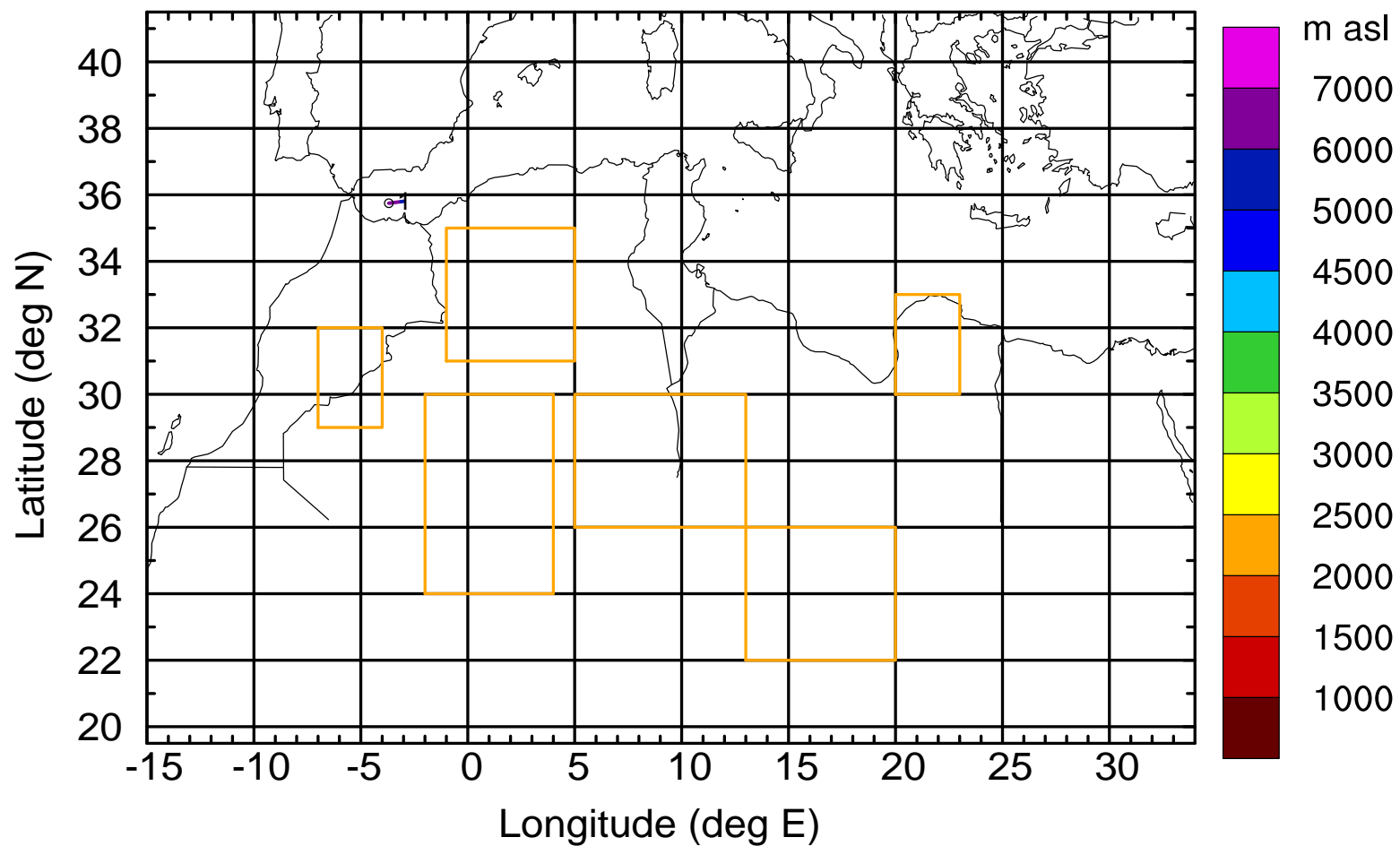
Level #6 of flight 170413a

BWD 20170413/09 -73H = 10/08 UTC



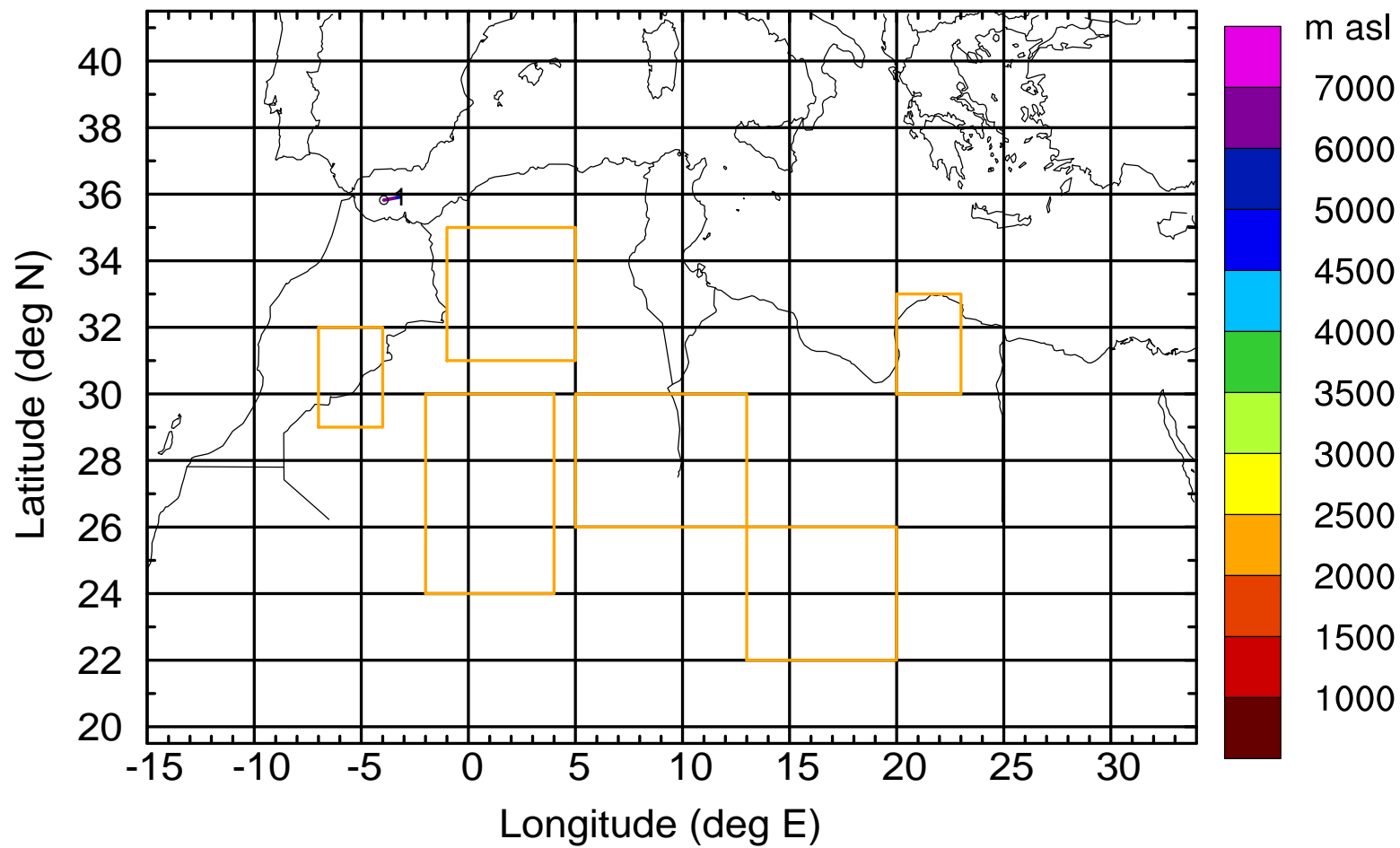
Level #6 of flight 170413a

BWD 20170413/09 -74H = 10/07 UTC



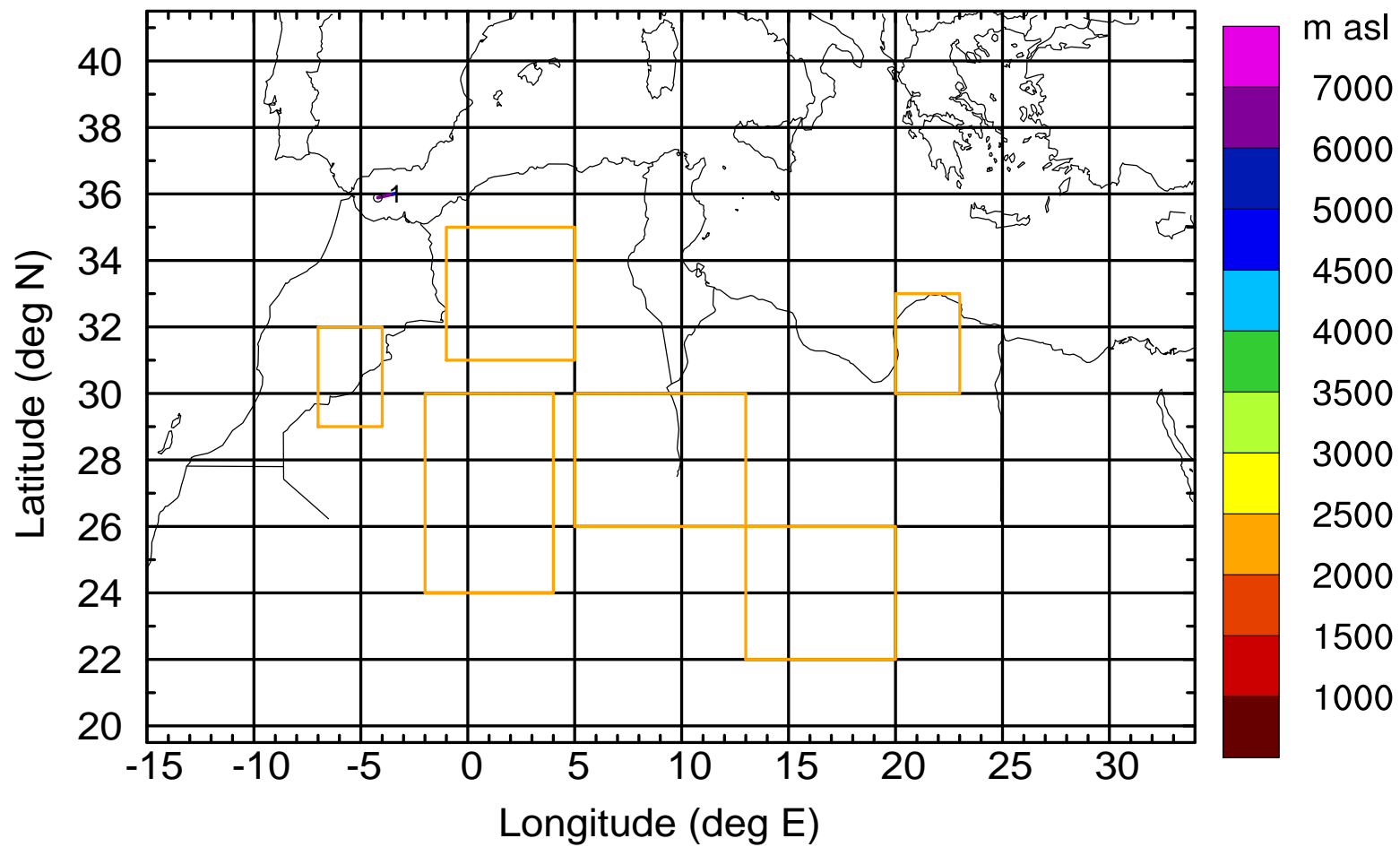
Level #6 of flight 170413a

BWD 20170413/09 -75H = 10/06 UTC



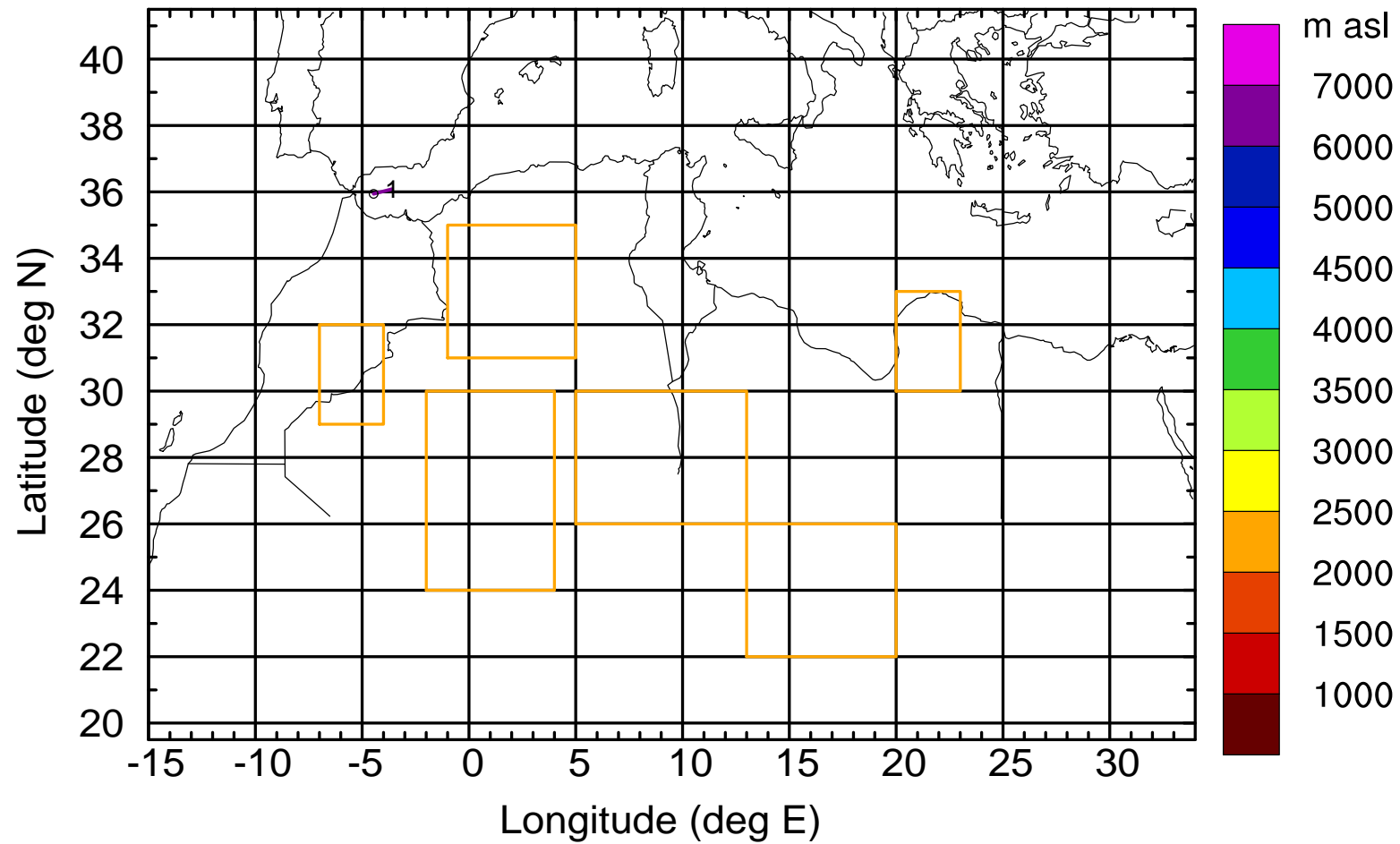
Level #6 of flight 170413a

BWD 20170413/09 -76H = 10/05 UTC



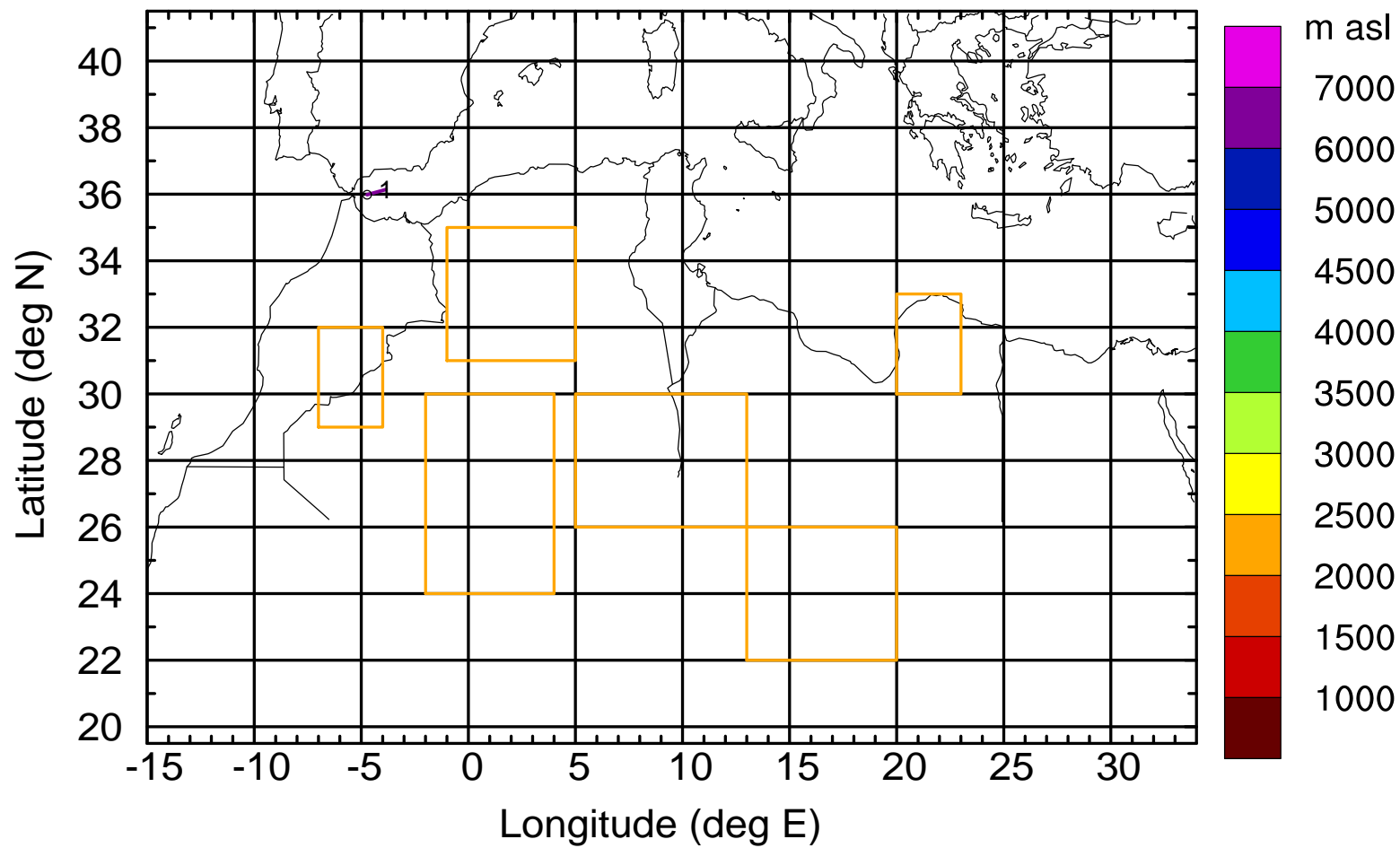
Level #6 of flight 170413a

BWD 20170413/09 -77H = 10/04 UTC



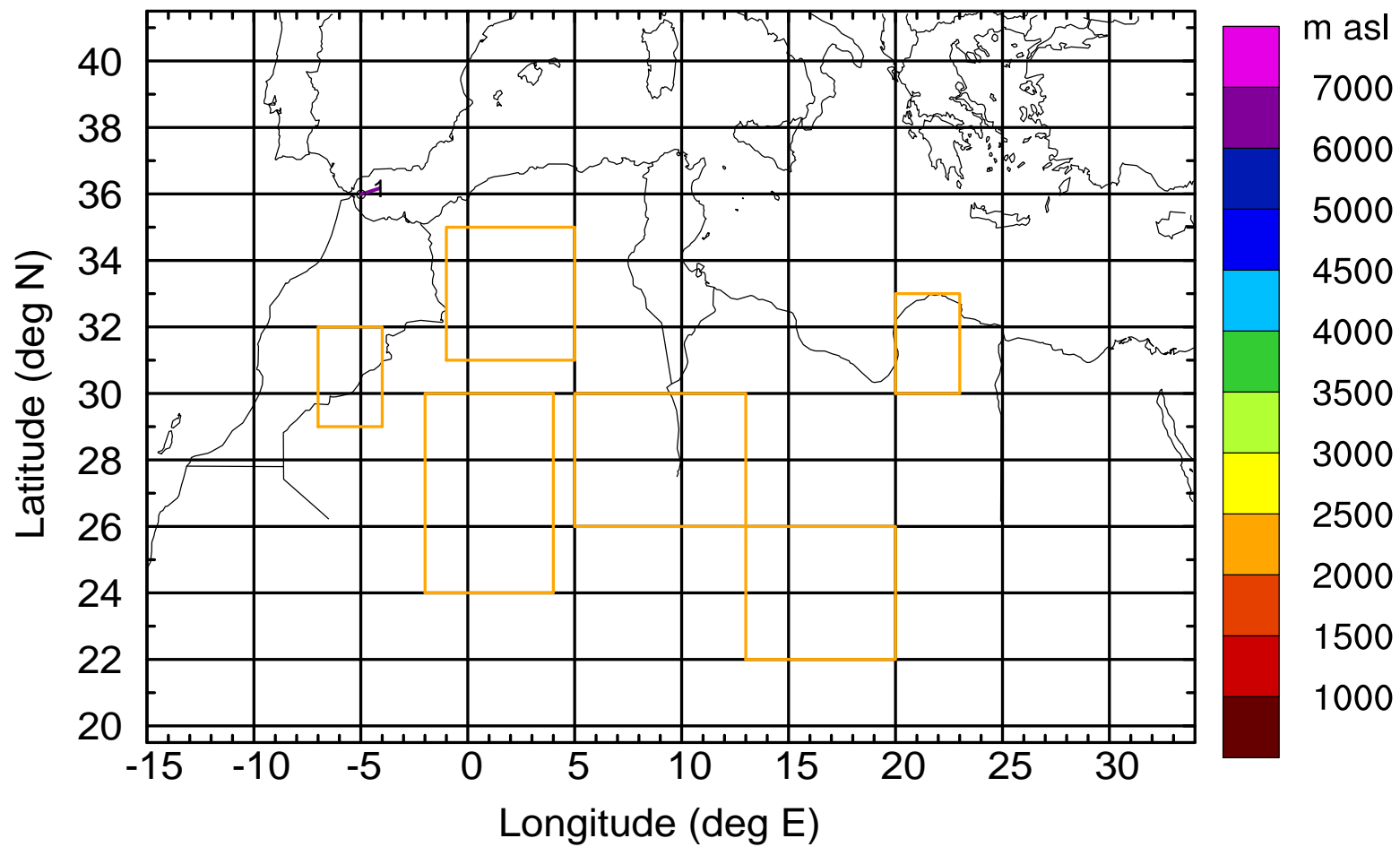
Level #6 of flight 170413a

BWD 20170413/09 -78H = 10/03 UTC



Level #6 of flight 170413a

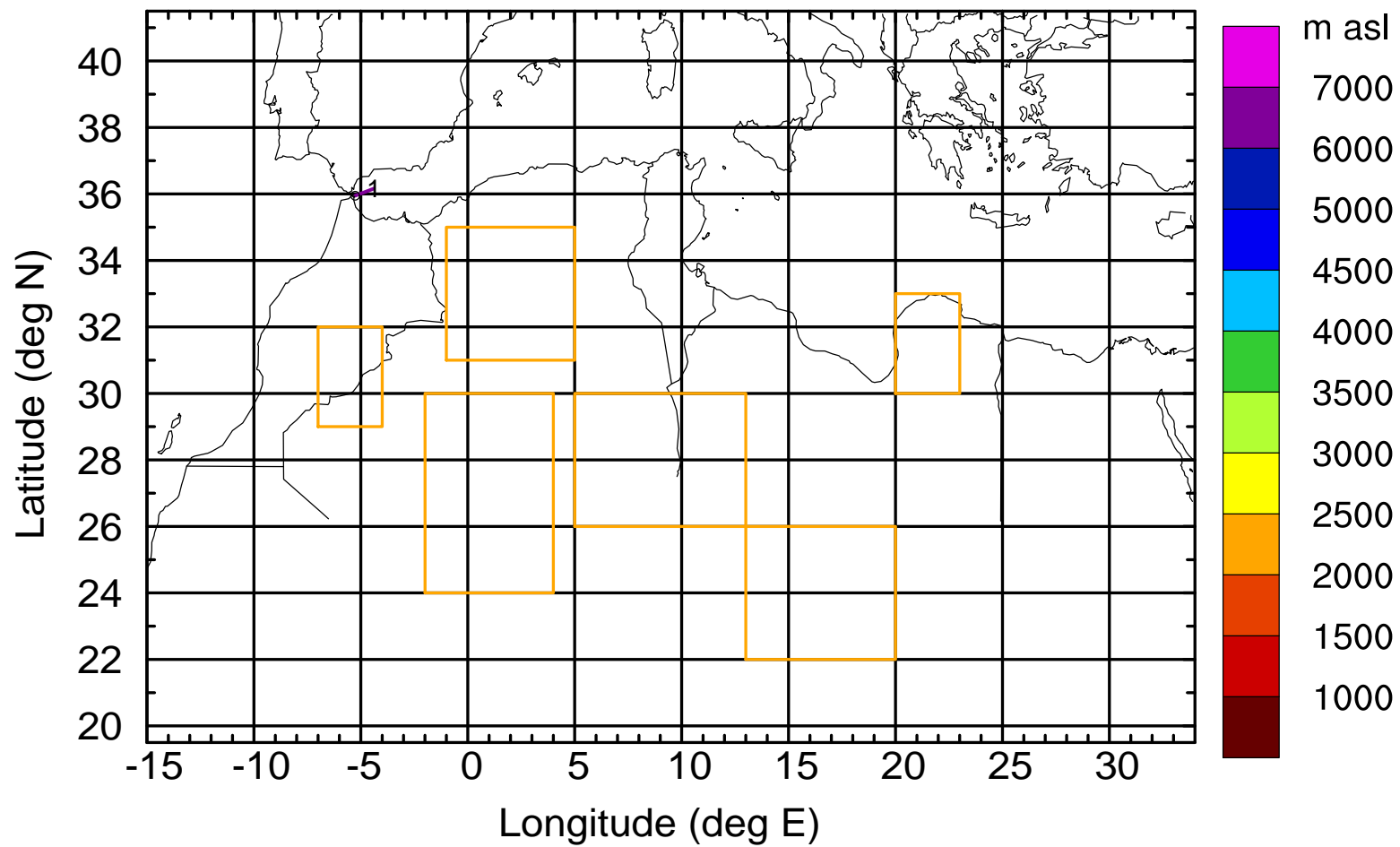
BWD 20170413/09 -79H = 10/02 UTC





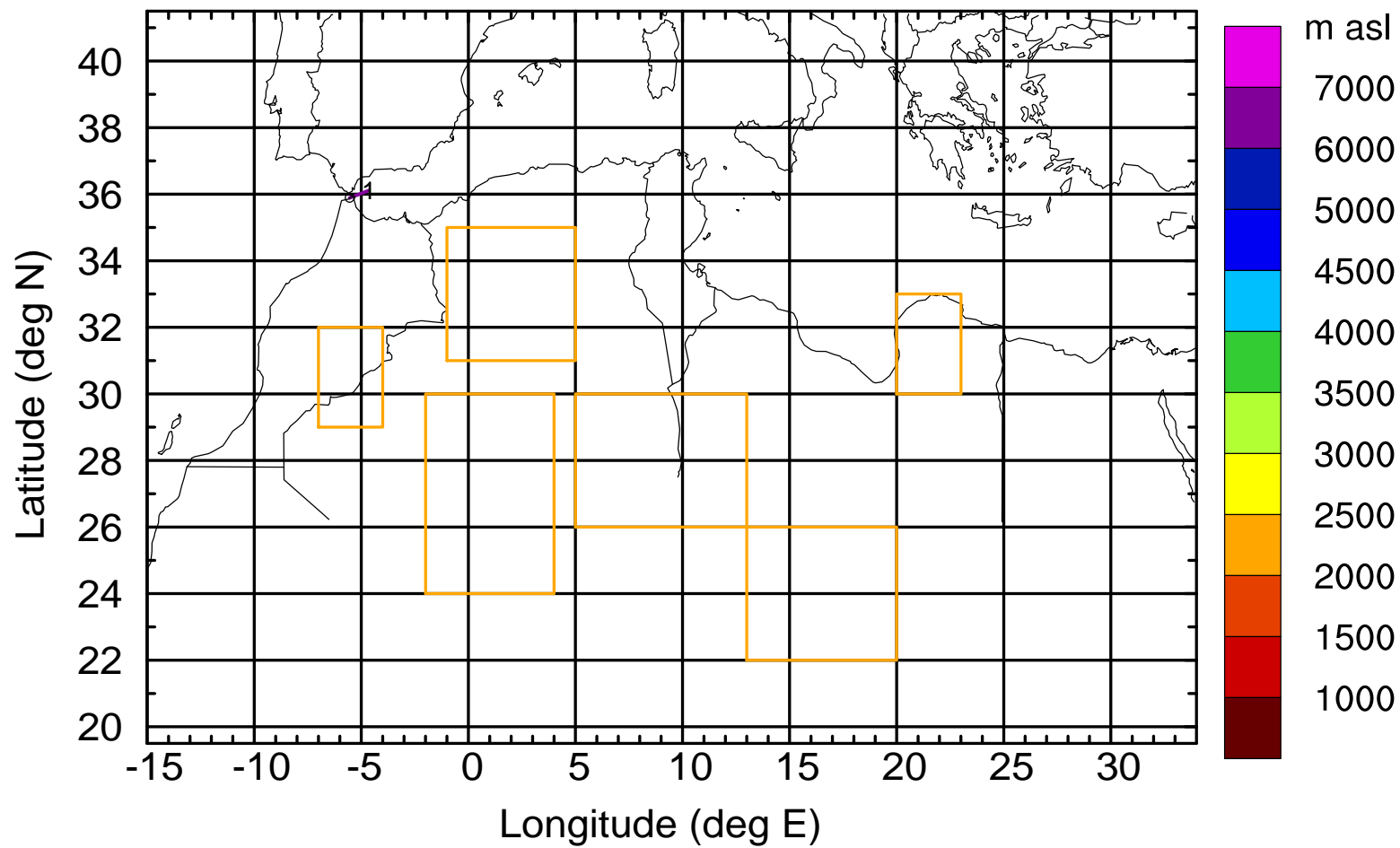
Level #6 of flight 170413a

BWD 20170413/09 -80H = 10/01 UTC



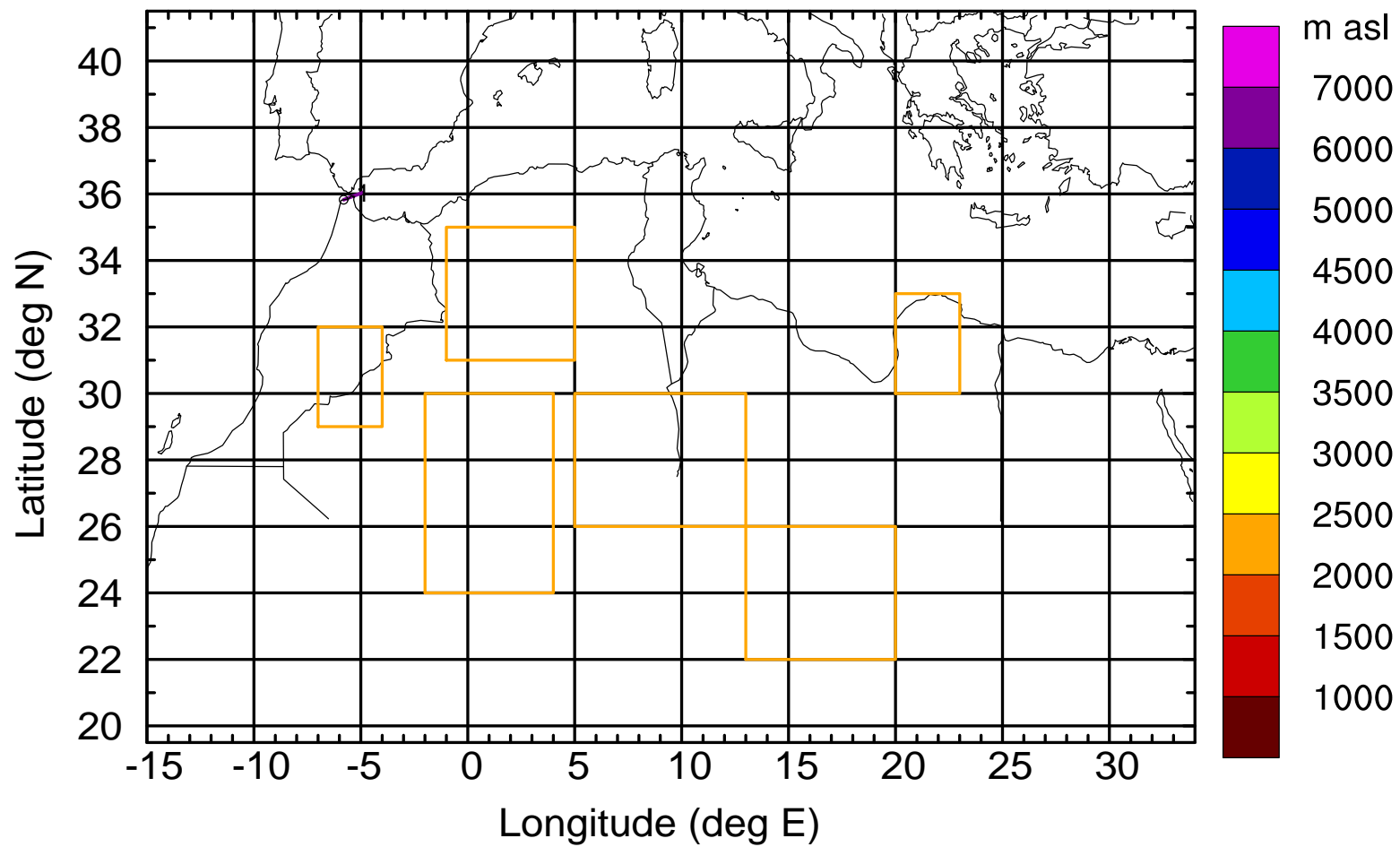
Level #6 of flight 170413a

BWD 20170413/09 -81H = 10/00 UTC



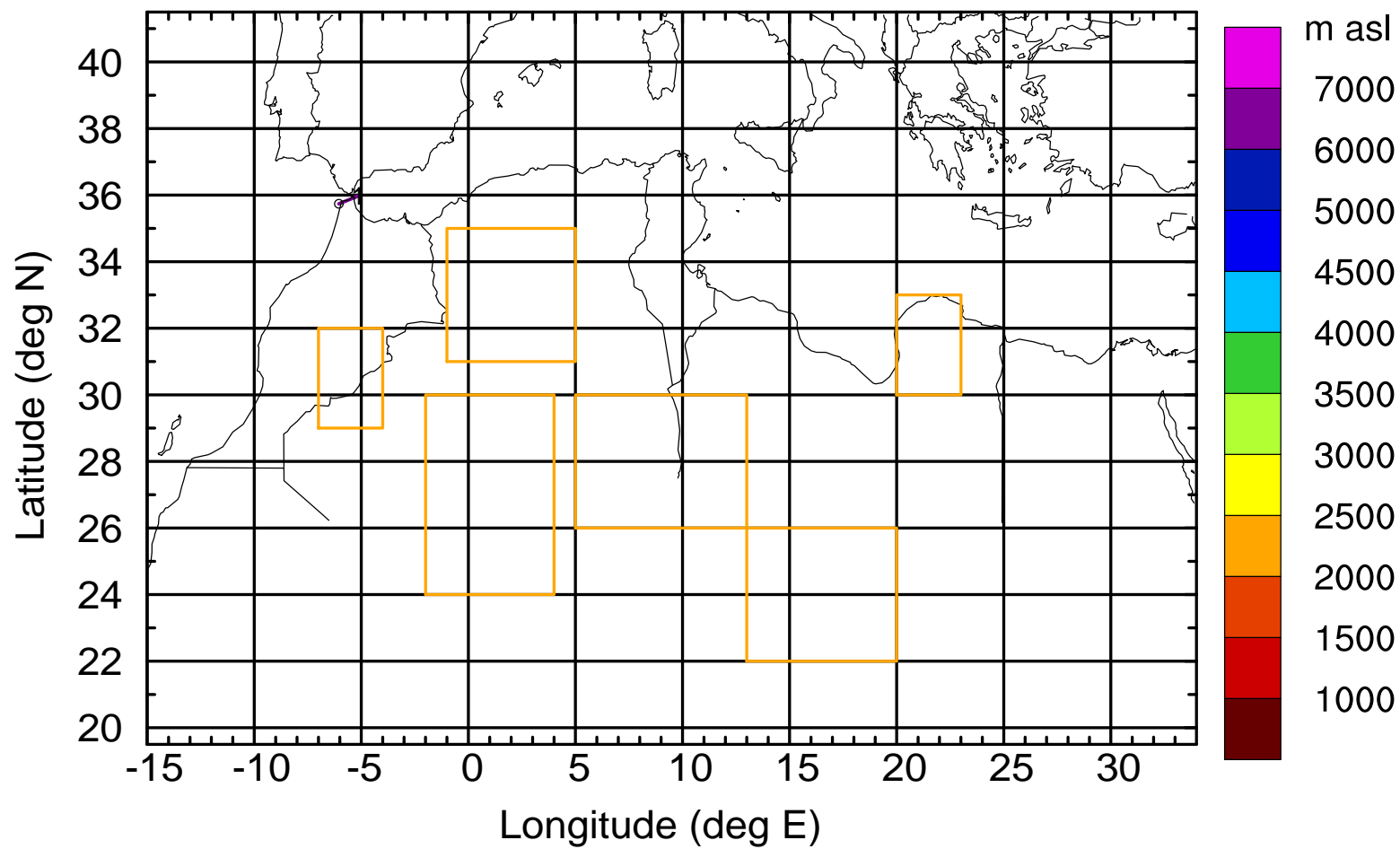
Level #6 of flight 170413a

BWD 20170413/09 -82H = 09/23 UTC



Level #6 of flight 170413a

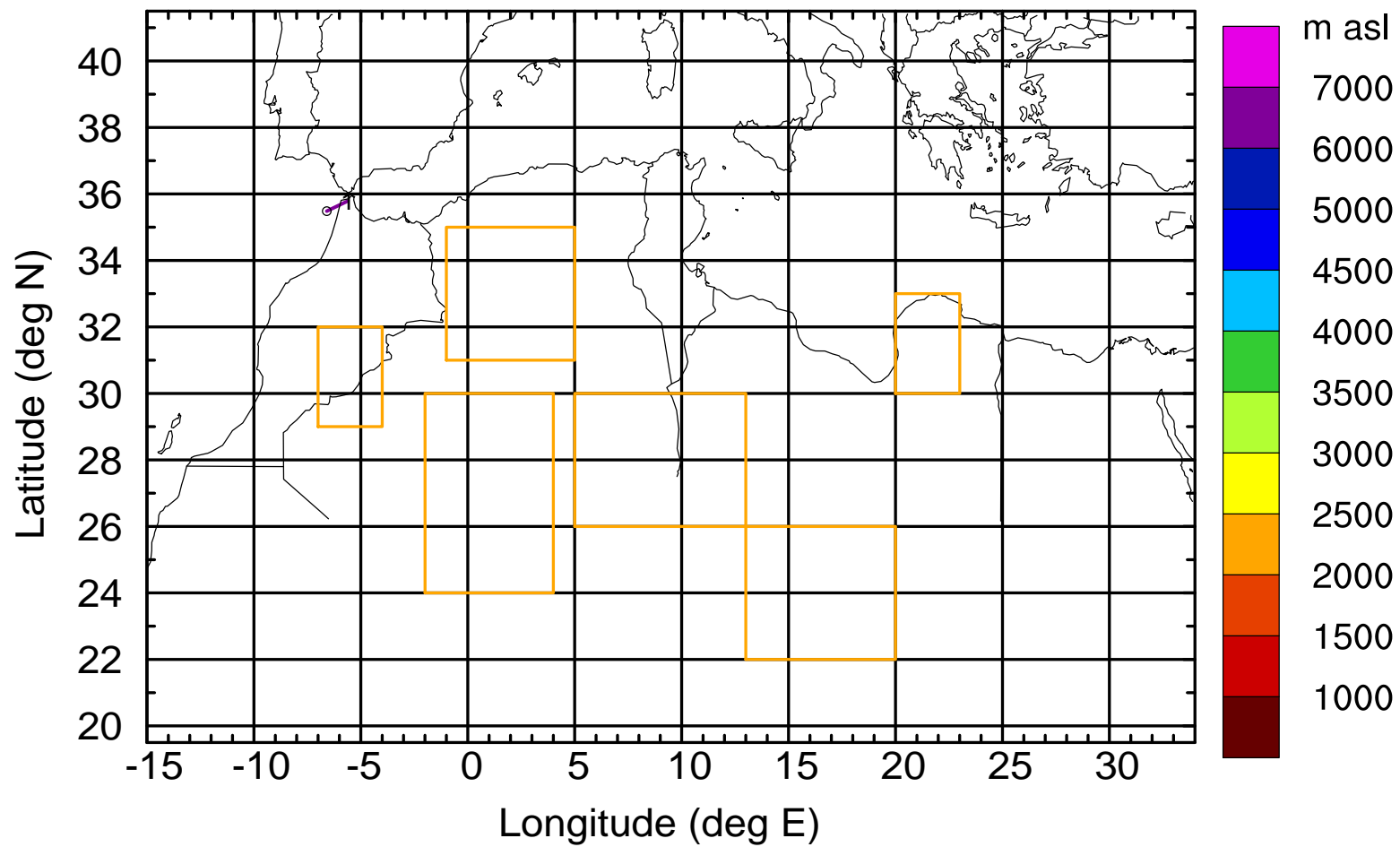
BWD 20170413/09 -83H = 09/22 UTC





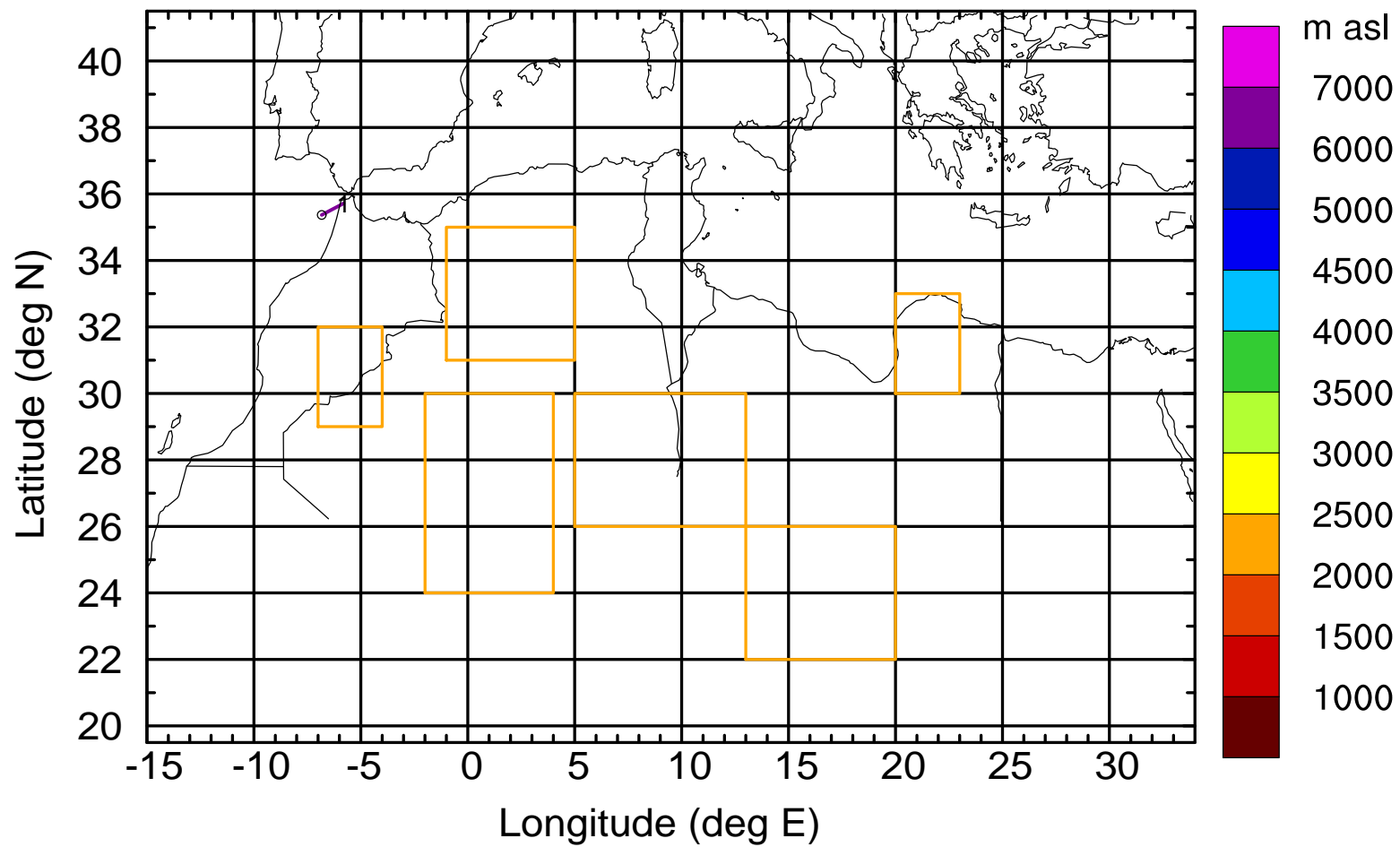
Level #6 of flight 170413a

BWD 20170413/09 -85H = 09/20 UTC



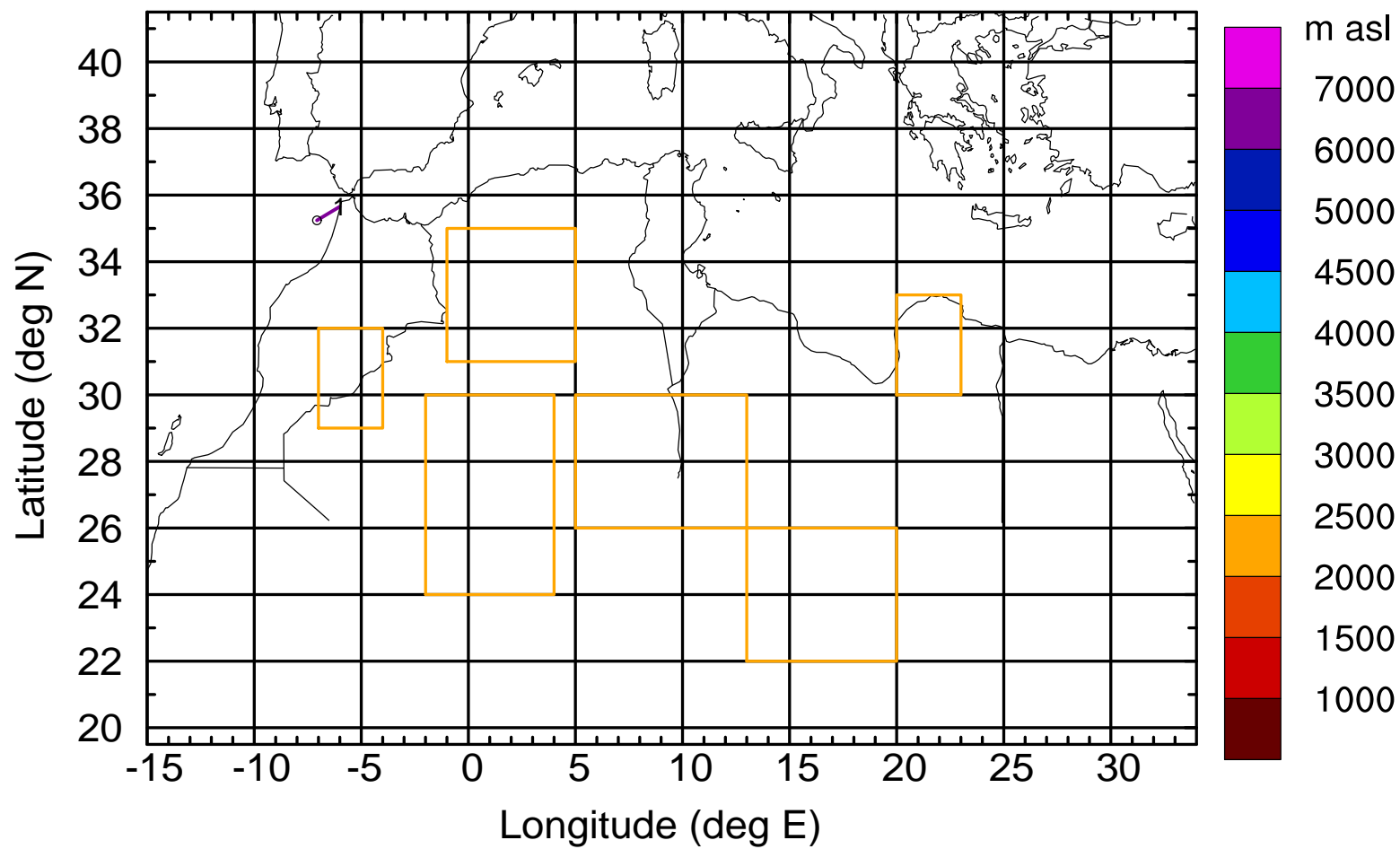
Level #6 of flight 170413a

BWD 20170413/09 -86H = 09/19 UTC



Level #6 of flight 170413a

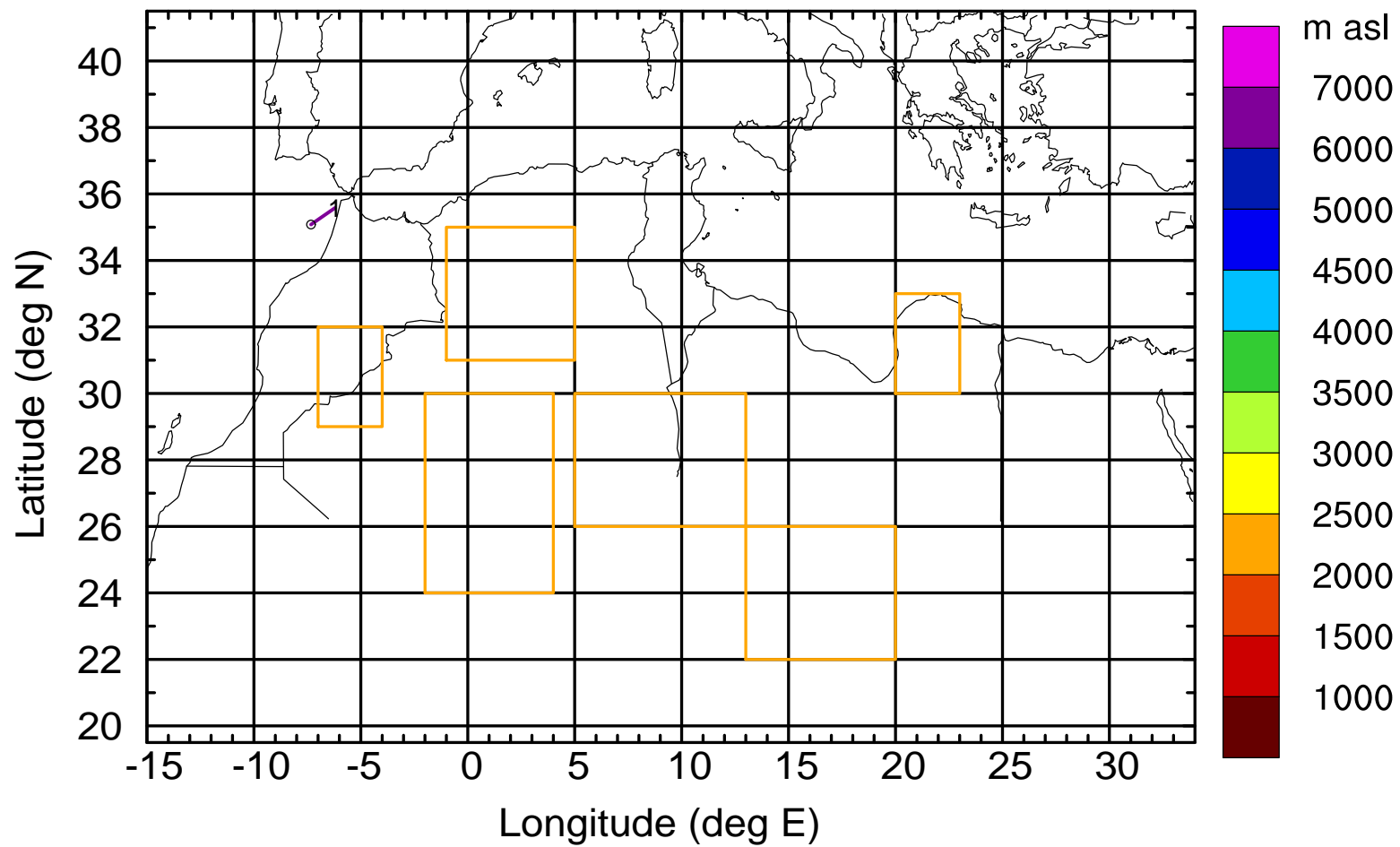
BWD 20170413/09 -87H = 09/18 UTC





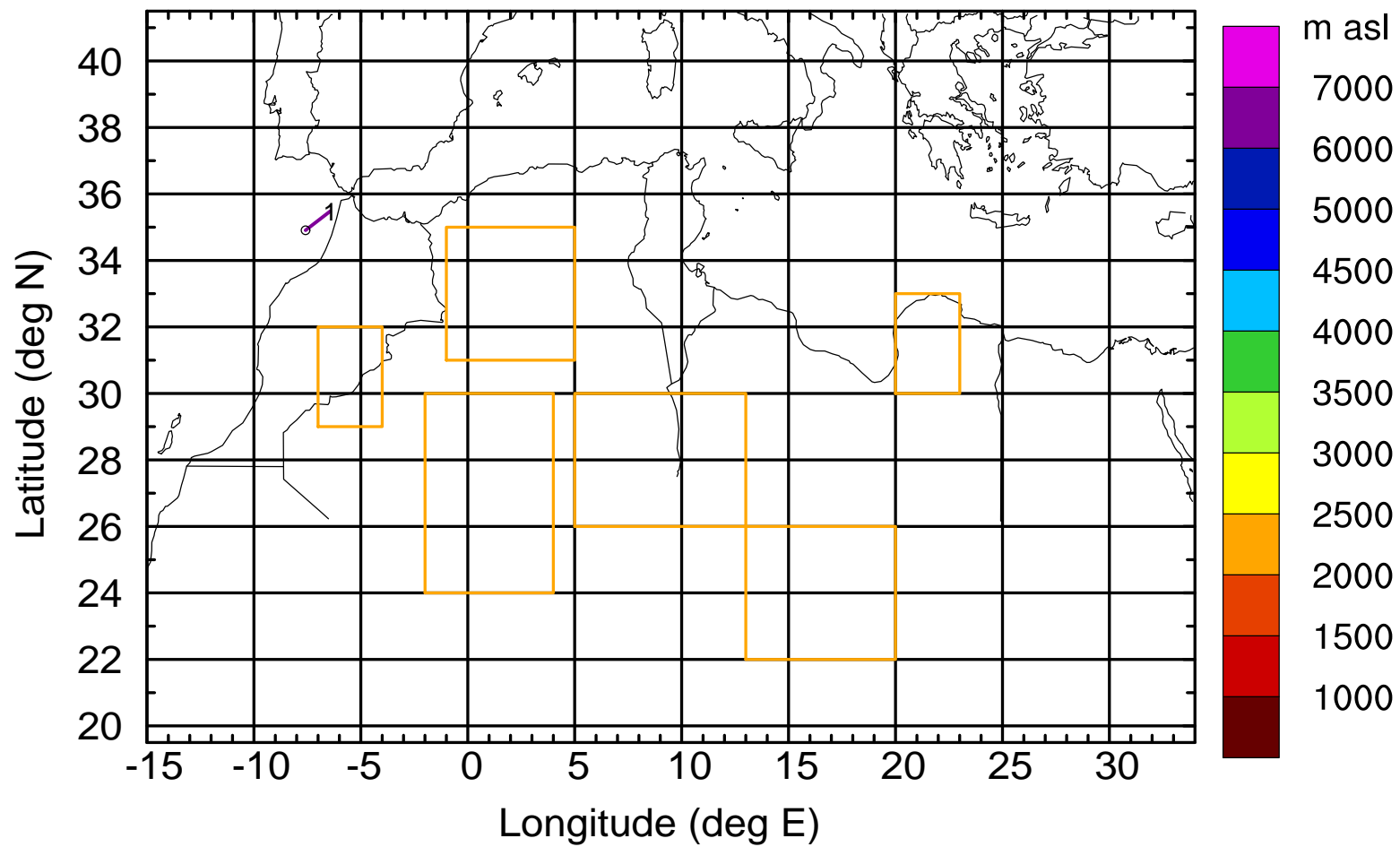
Level #6 of flight 170413a

BWD 20170413/09 -88H = 09/17 UTC



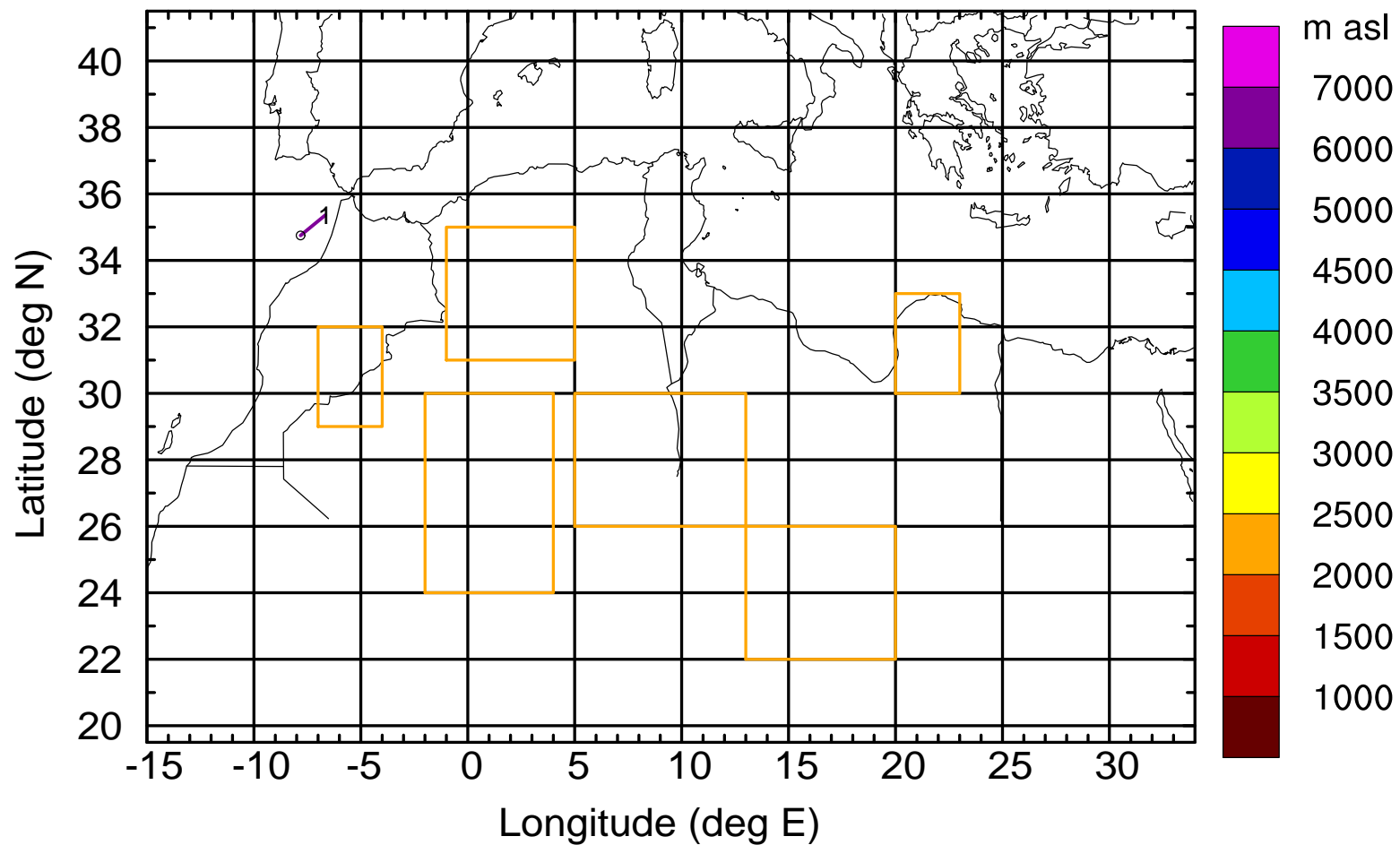
Level #6 of flight 170413a

BWD 20170413/09 -89H = 09/16 UTC



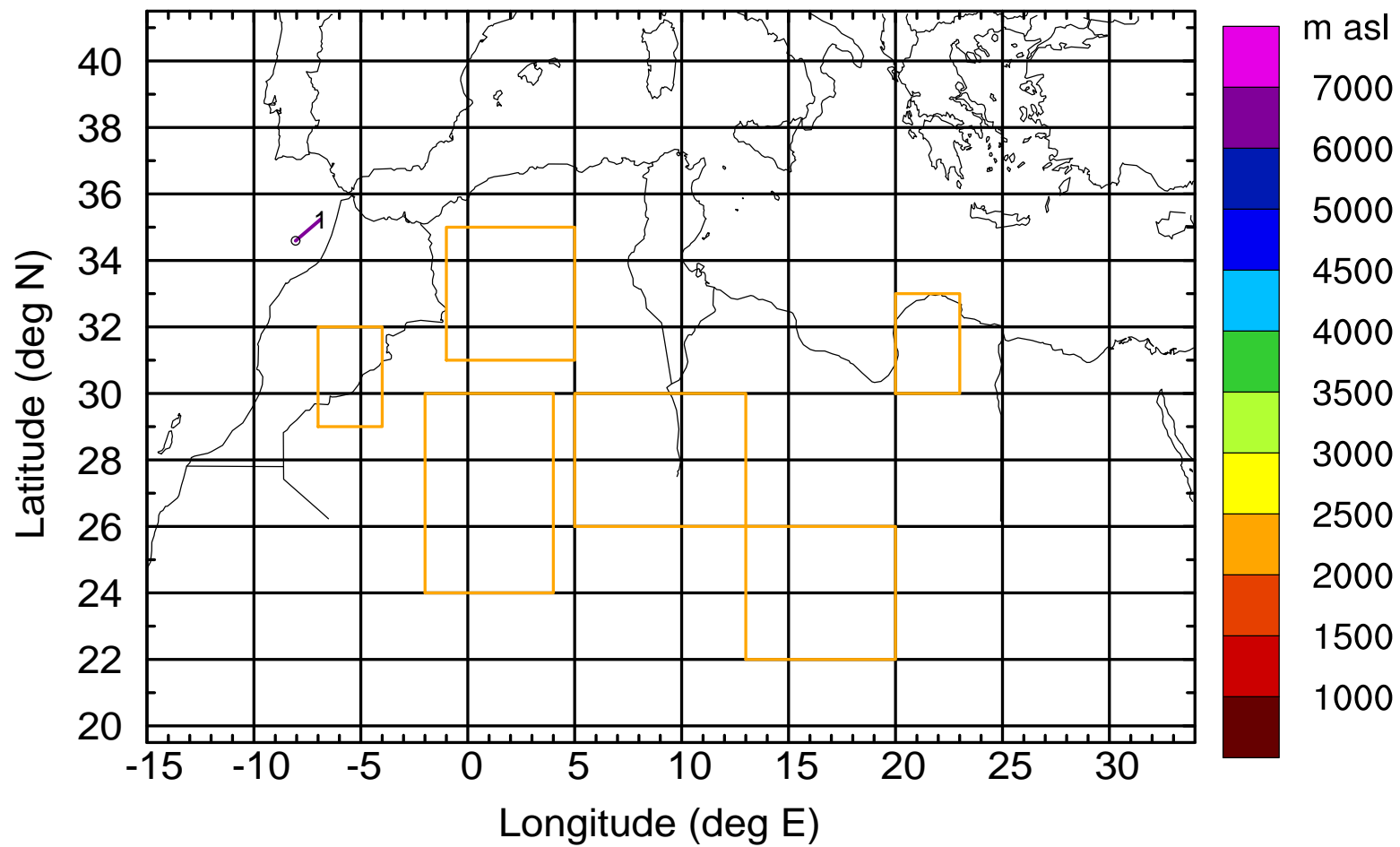
Level #6 of flight 170413a

BWD 20170413/09 -90H = 09/15 UTC



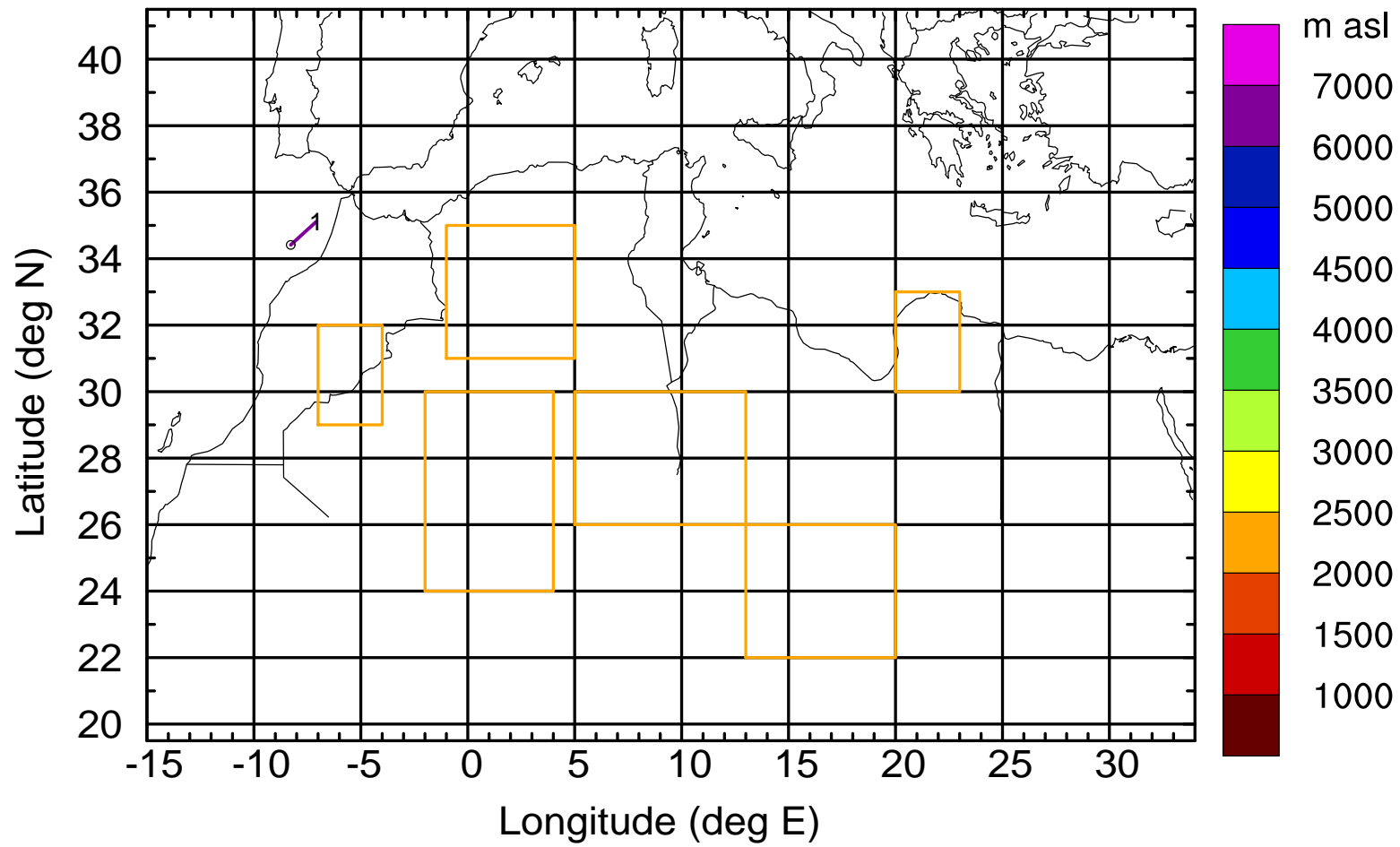
Level #6 of flight 170413a

BWD 20170413/09 -91H = 09/14 UTC



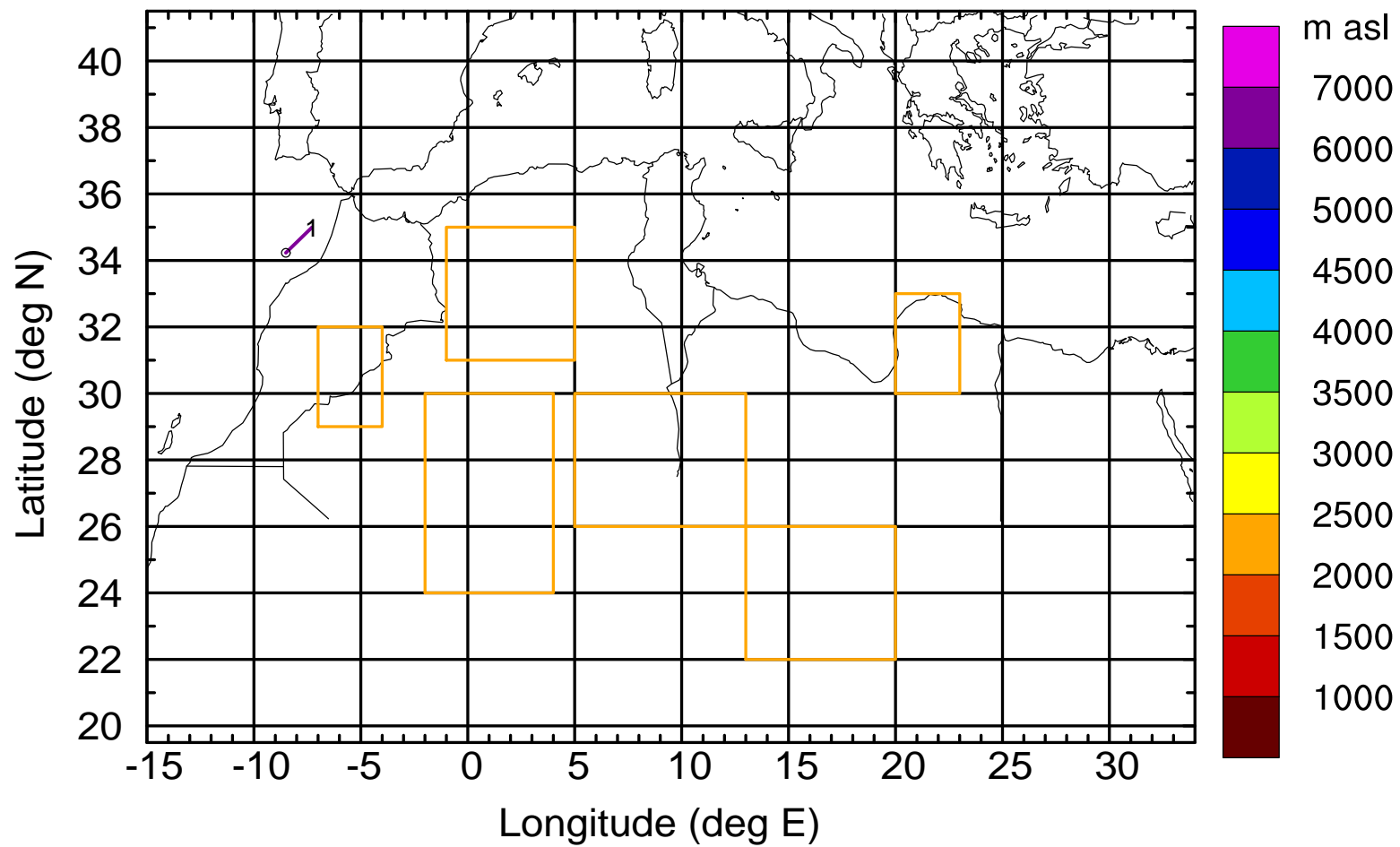
Level #6 of flight 170413a

BWD 20170413/09 -92H = 09/13 UTC



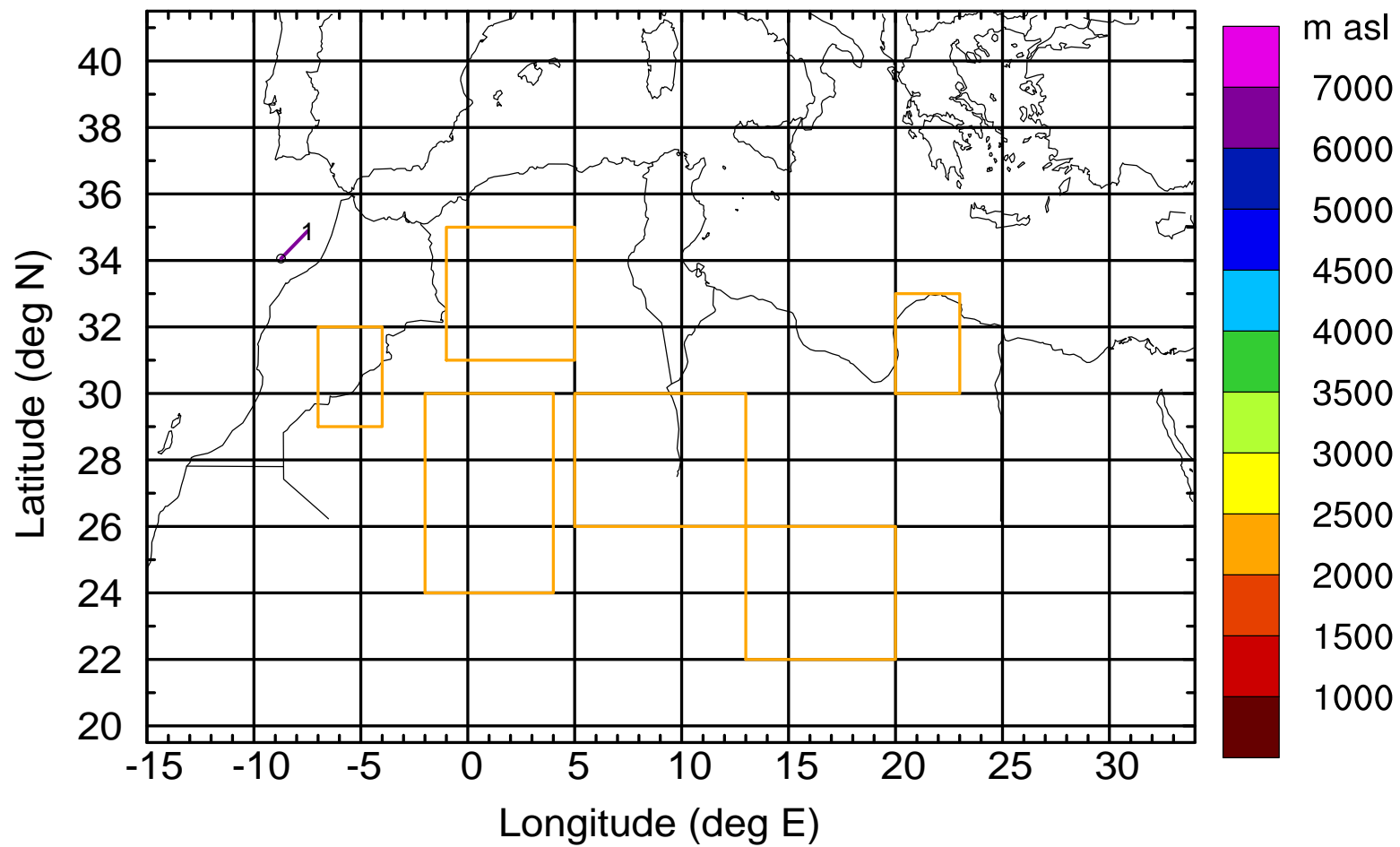
Level #6 of flight 170413a

BWD 20170413/09 -93H = 09/12 UTC



Level #6 of flight 170413a

BWD 20170413/09 -94H = 09/11 UTC

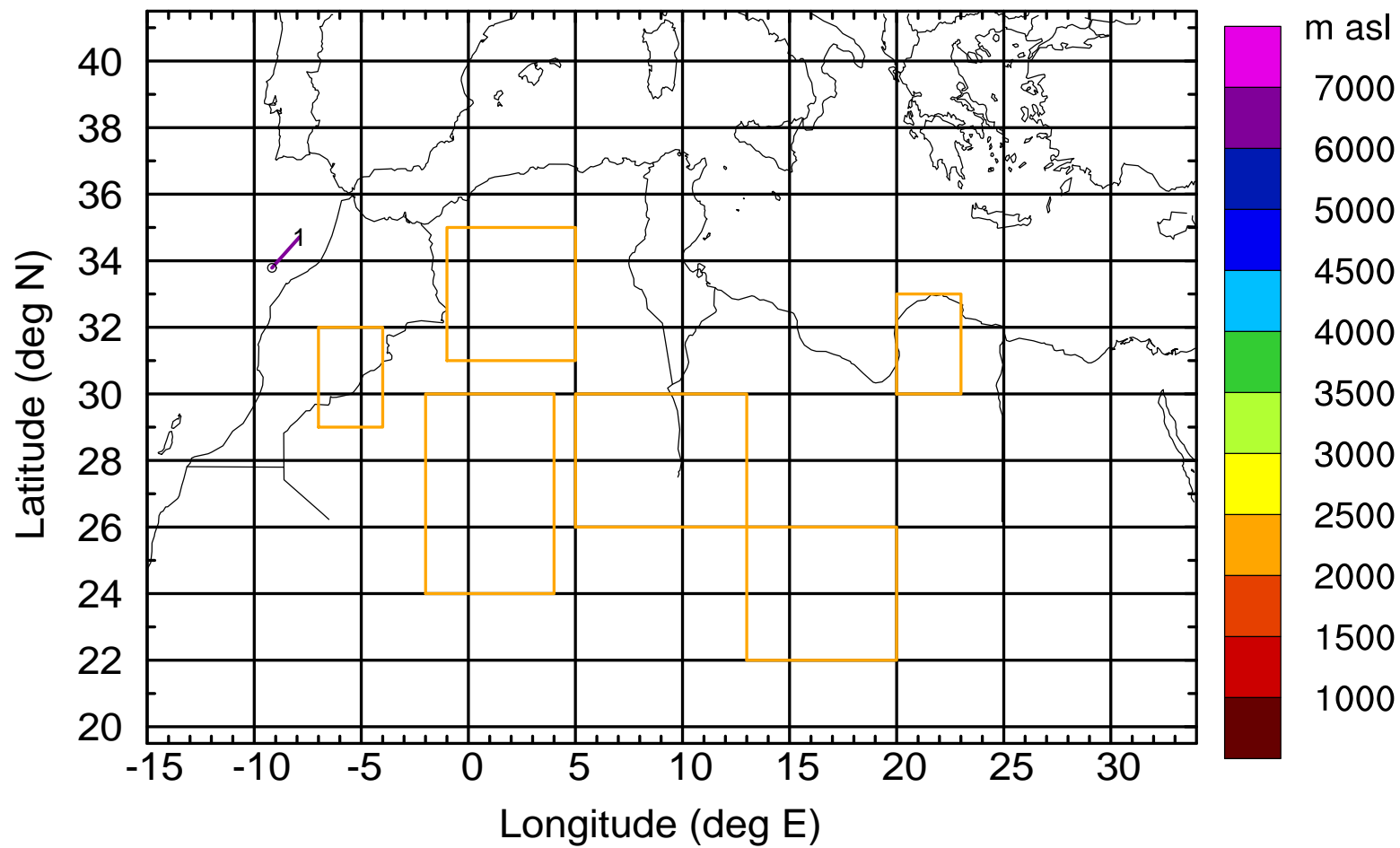






Level #6 of flight 170413a

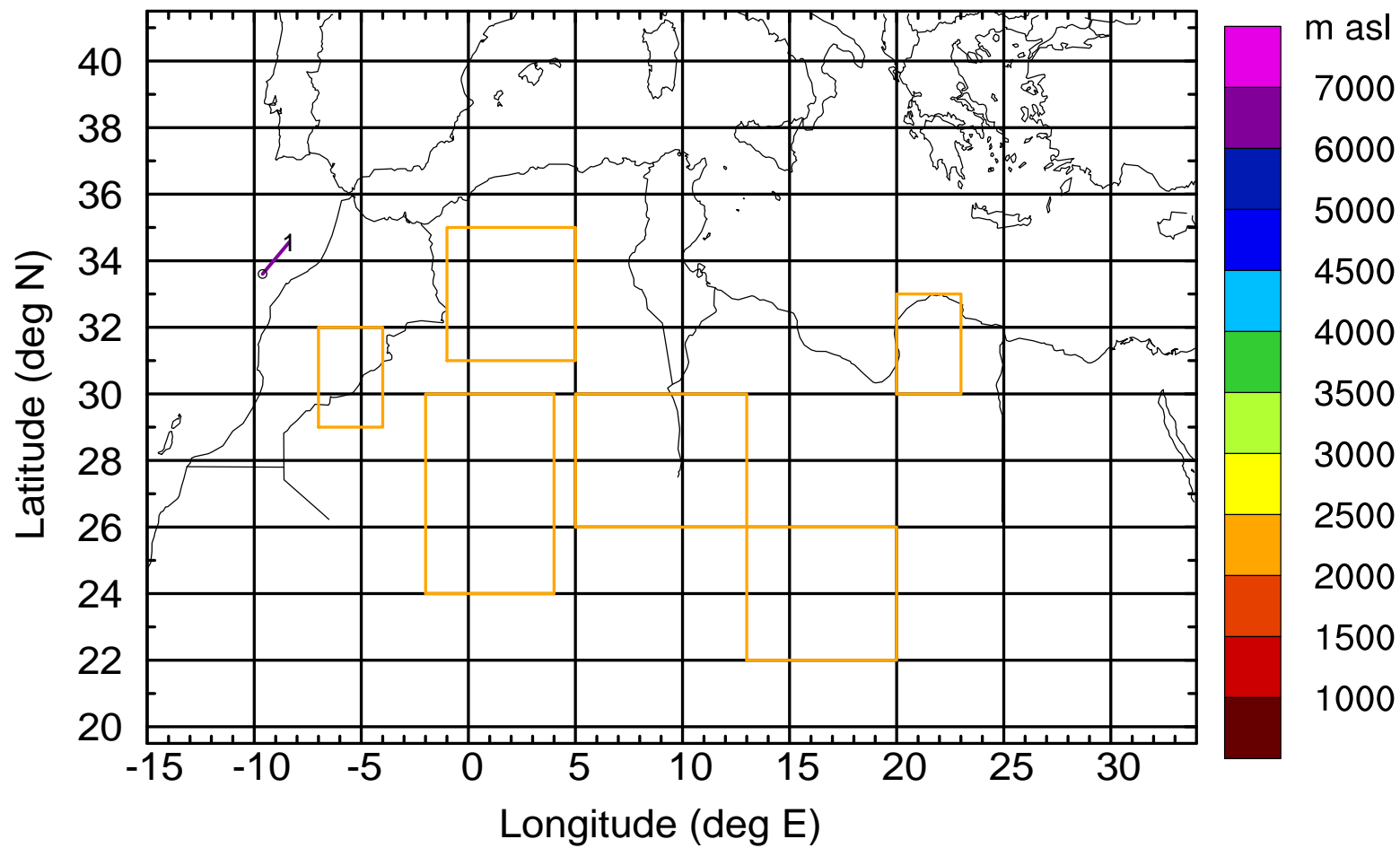
BWD 20170413/09 -96H = 09/09 UTC





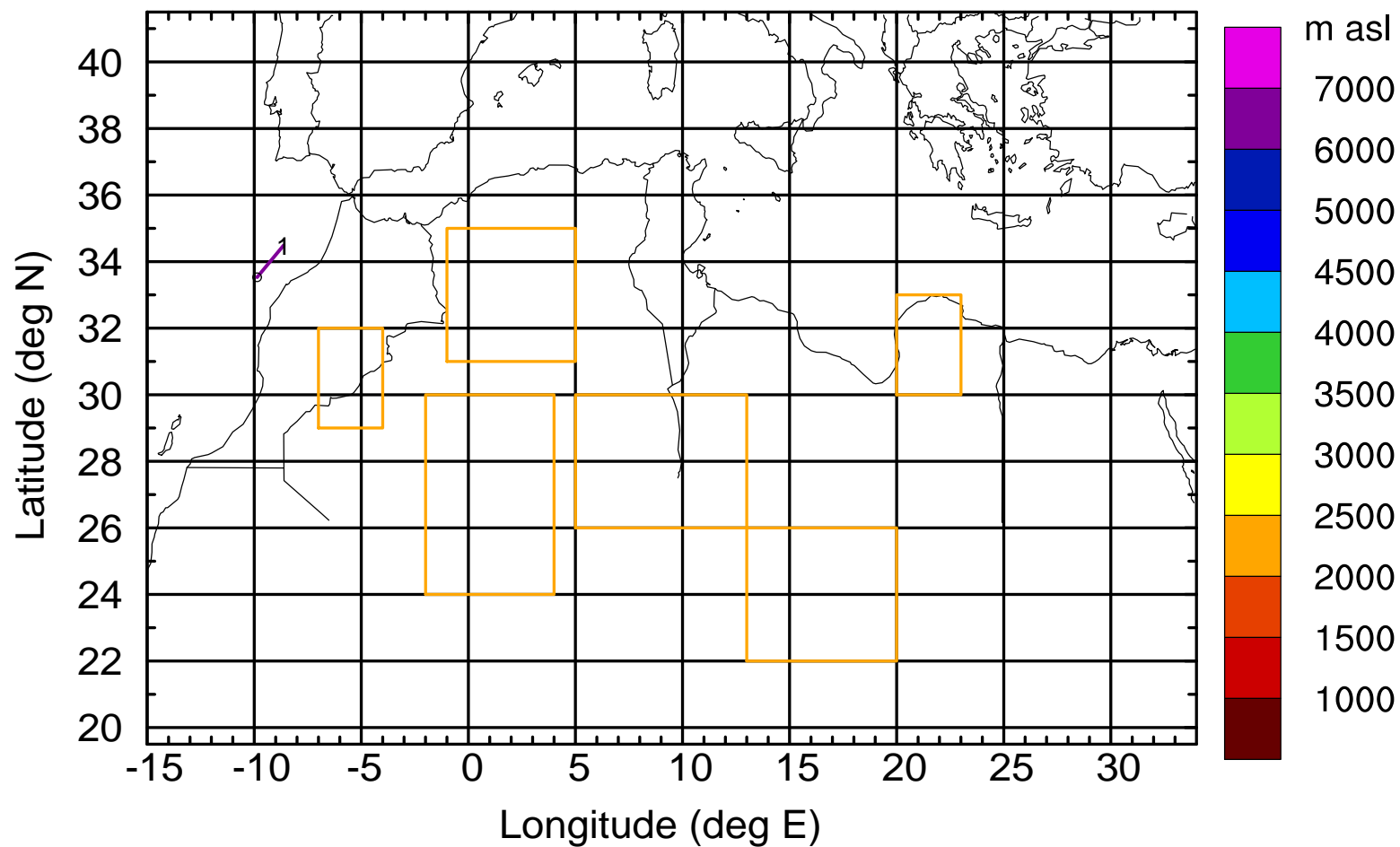
Level #6 of flight 170413a

BWD 20170413/09 -98H = 09/07 UTC



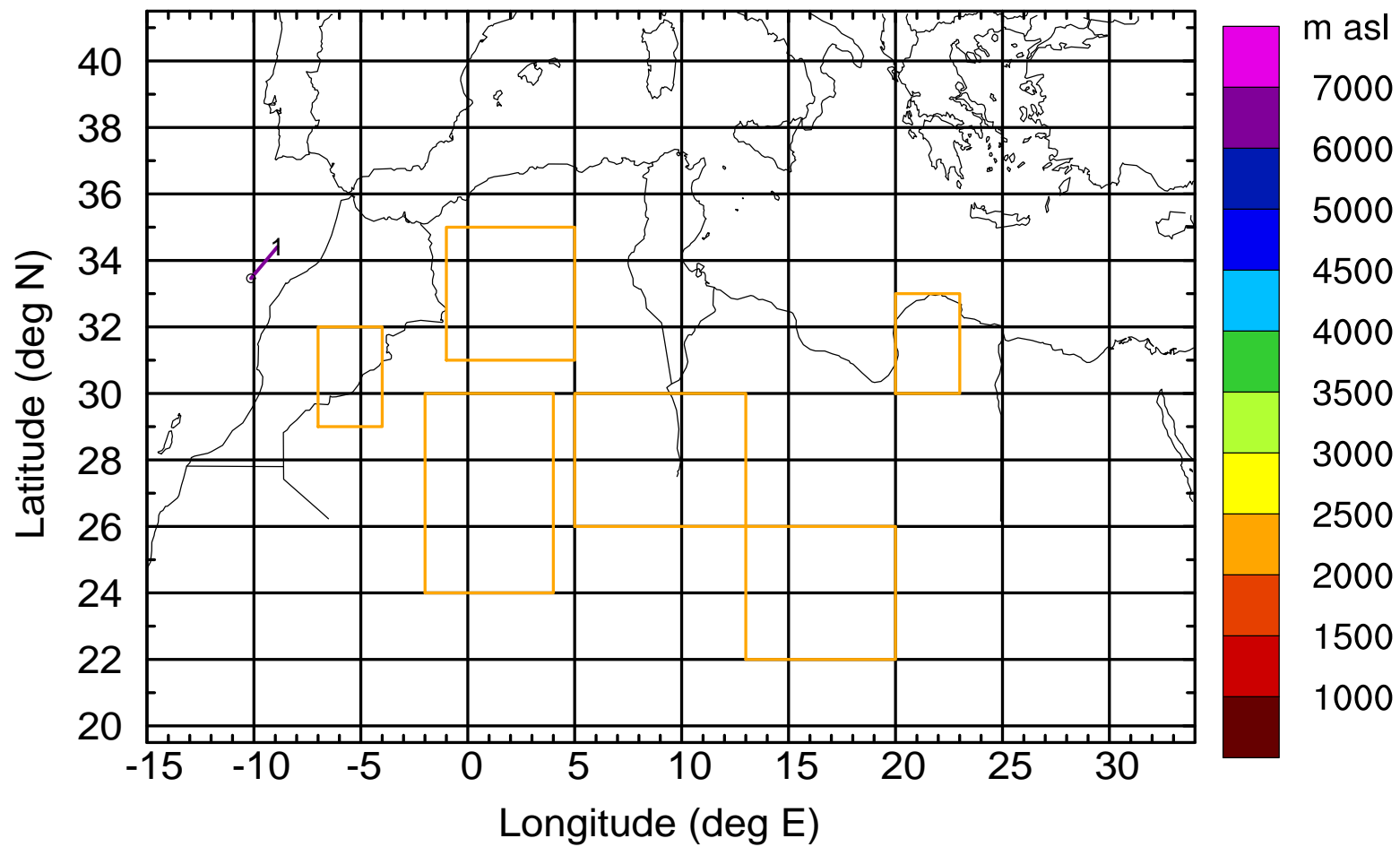
Level #6 of flight 170413a

BWD 20170413/09 -99H = 09/06 UTC



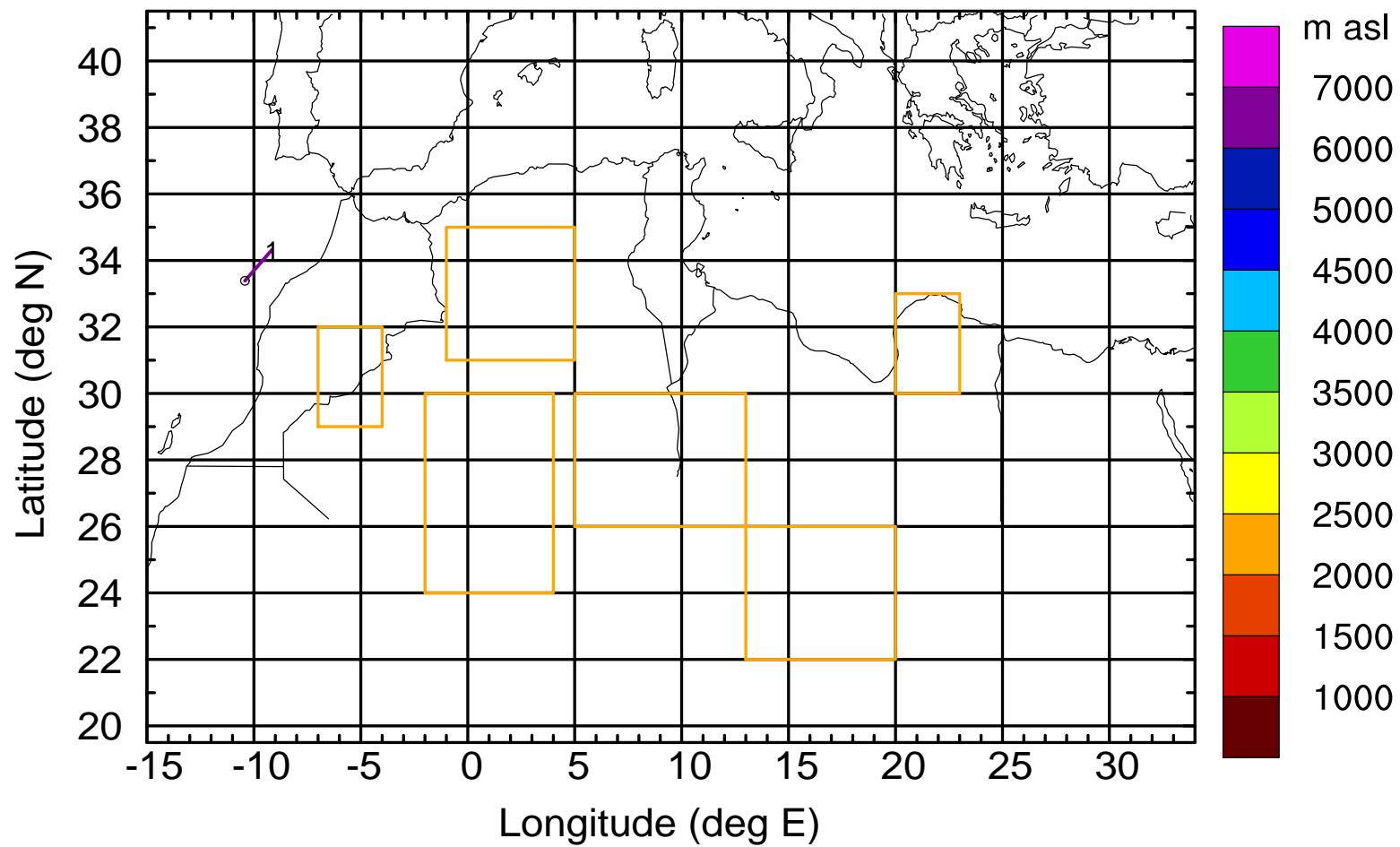
Level #6 of flight 170413a

BWD 20170413/09-100H = 09/05 UTC



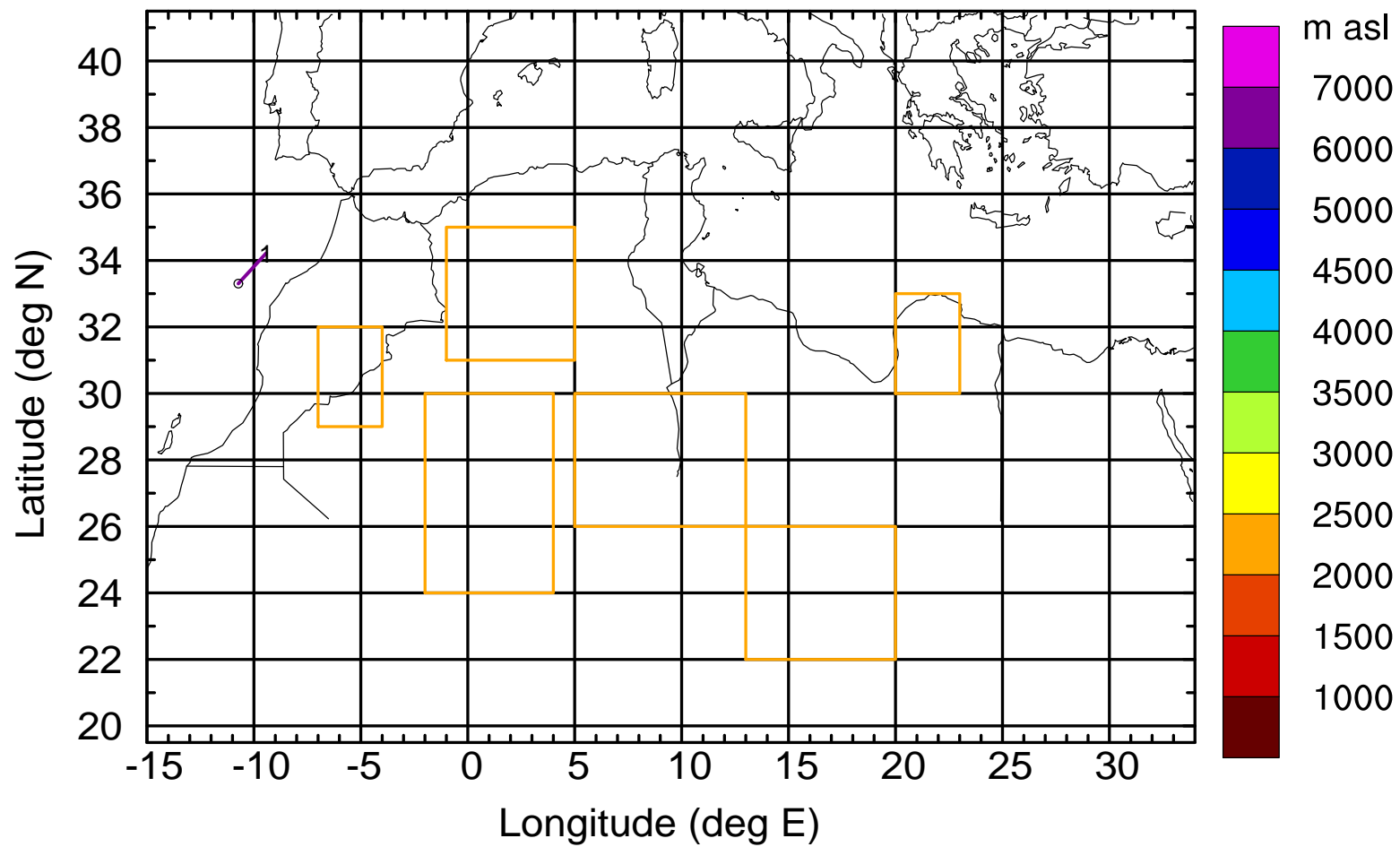
Level #6 of flight 170413a

BWD 20170413/09-101H = 09/04 UTC



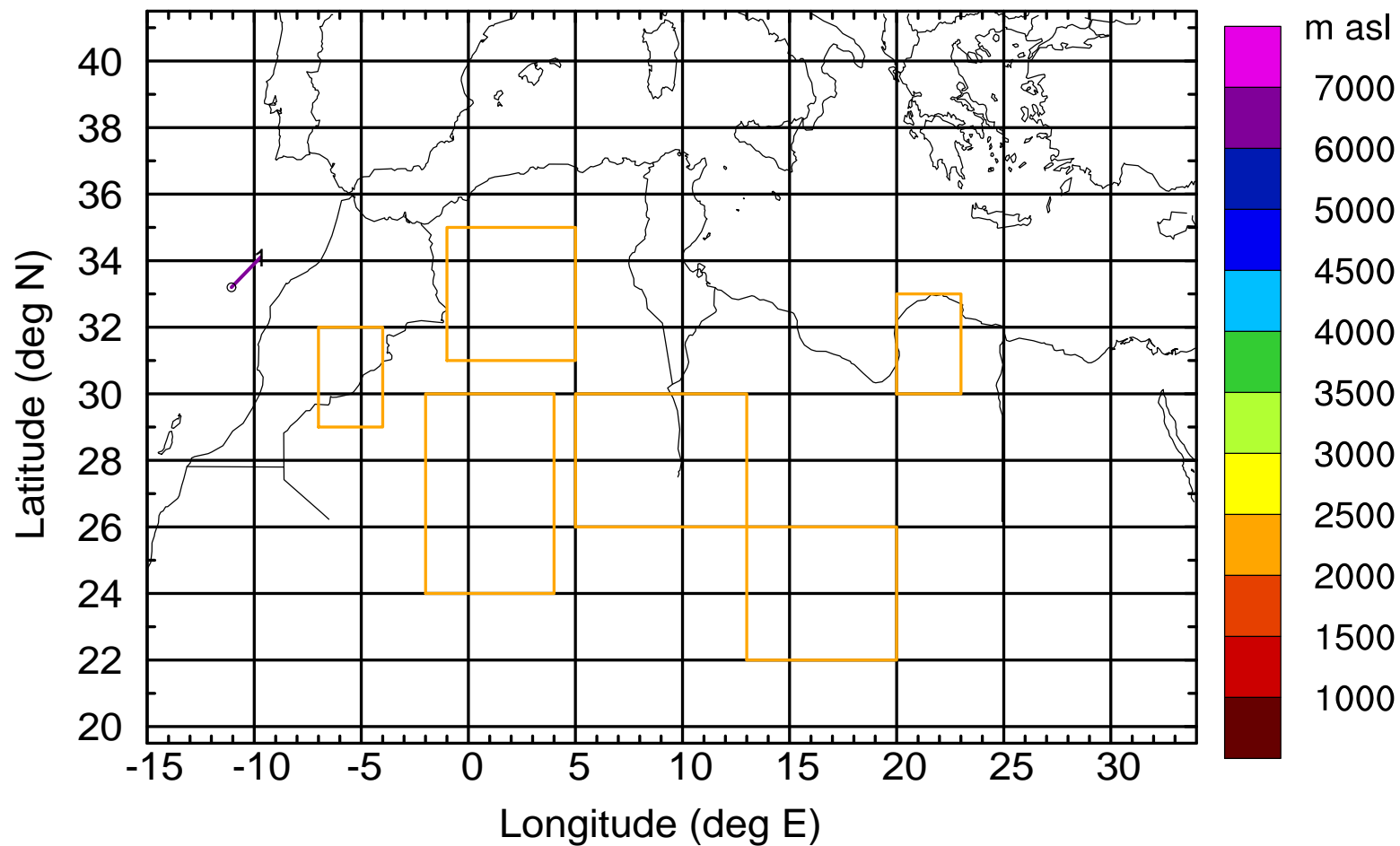
Level #6 of flight 170413a

BWD 20170413/09-102H = 09/03 UTC



Level #6 of flight 170413a

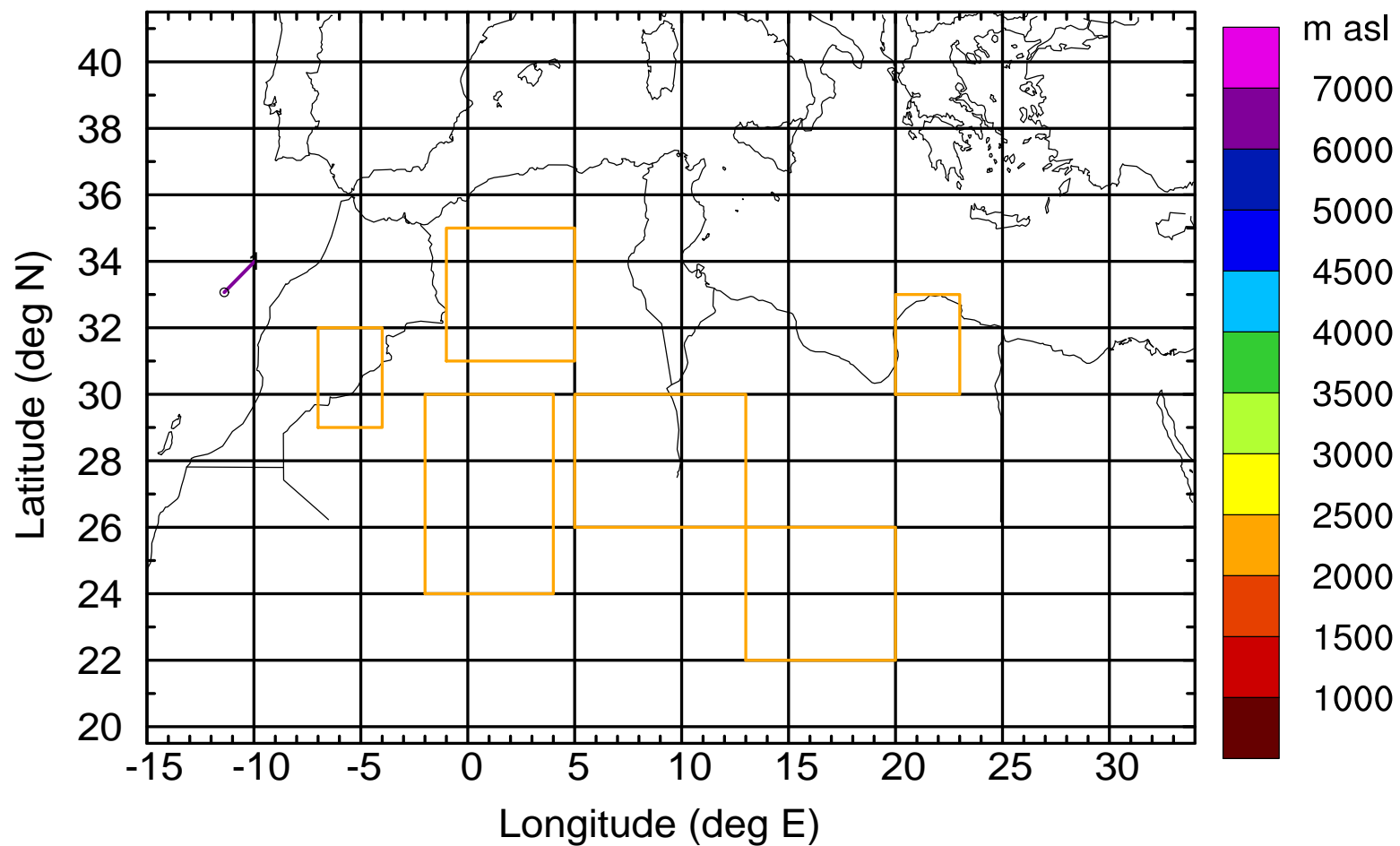
BWD 20170413/09-103H = 09/02 UTC





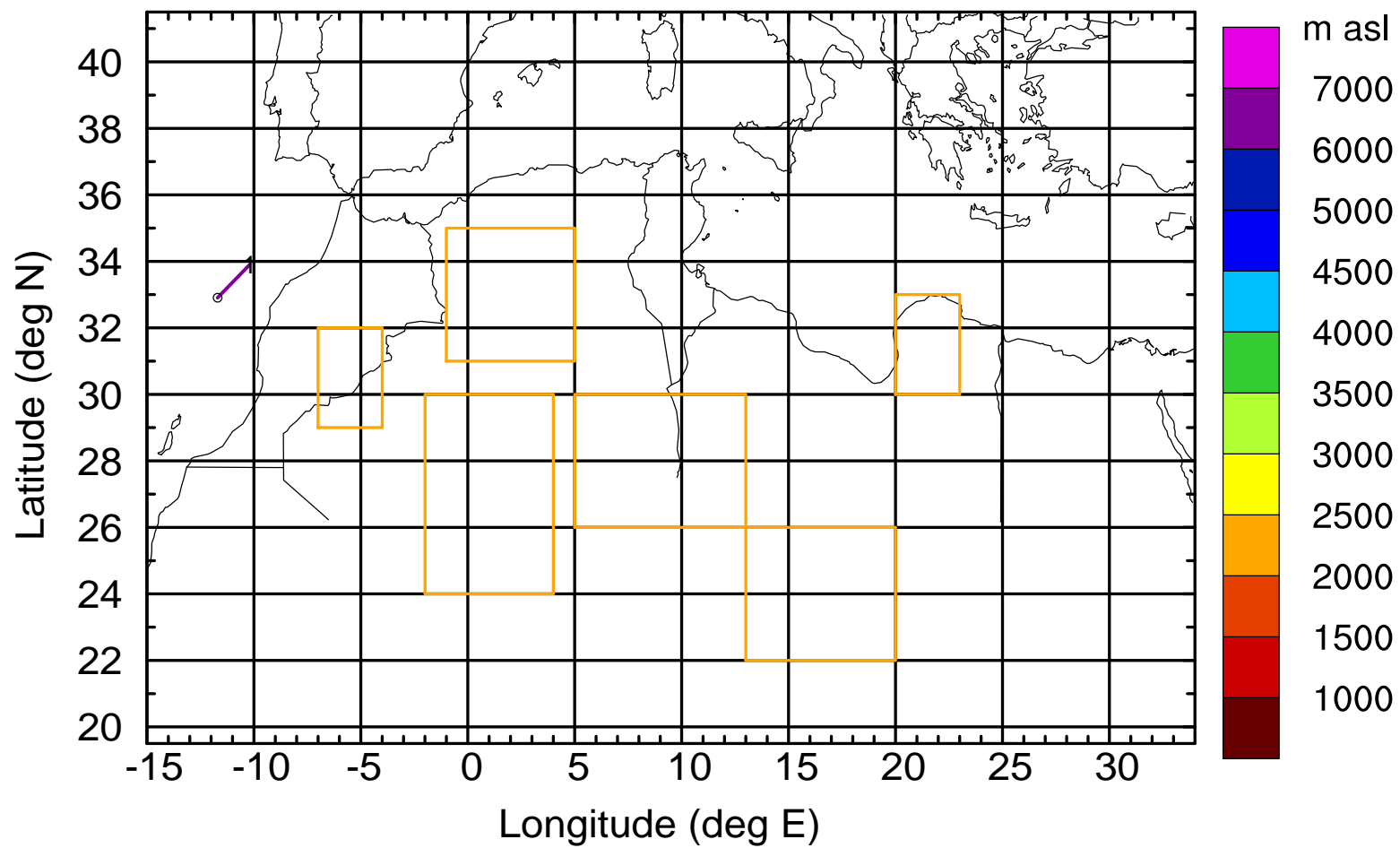
Level #6 of flight 170413a

BWD 20170413/09-104H = 09/01 UTC



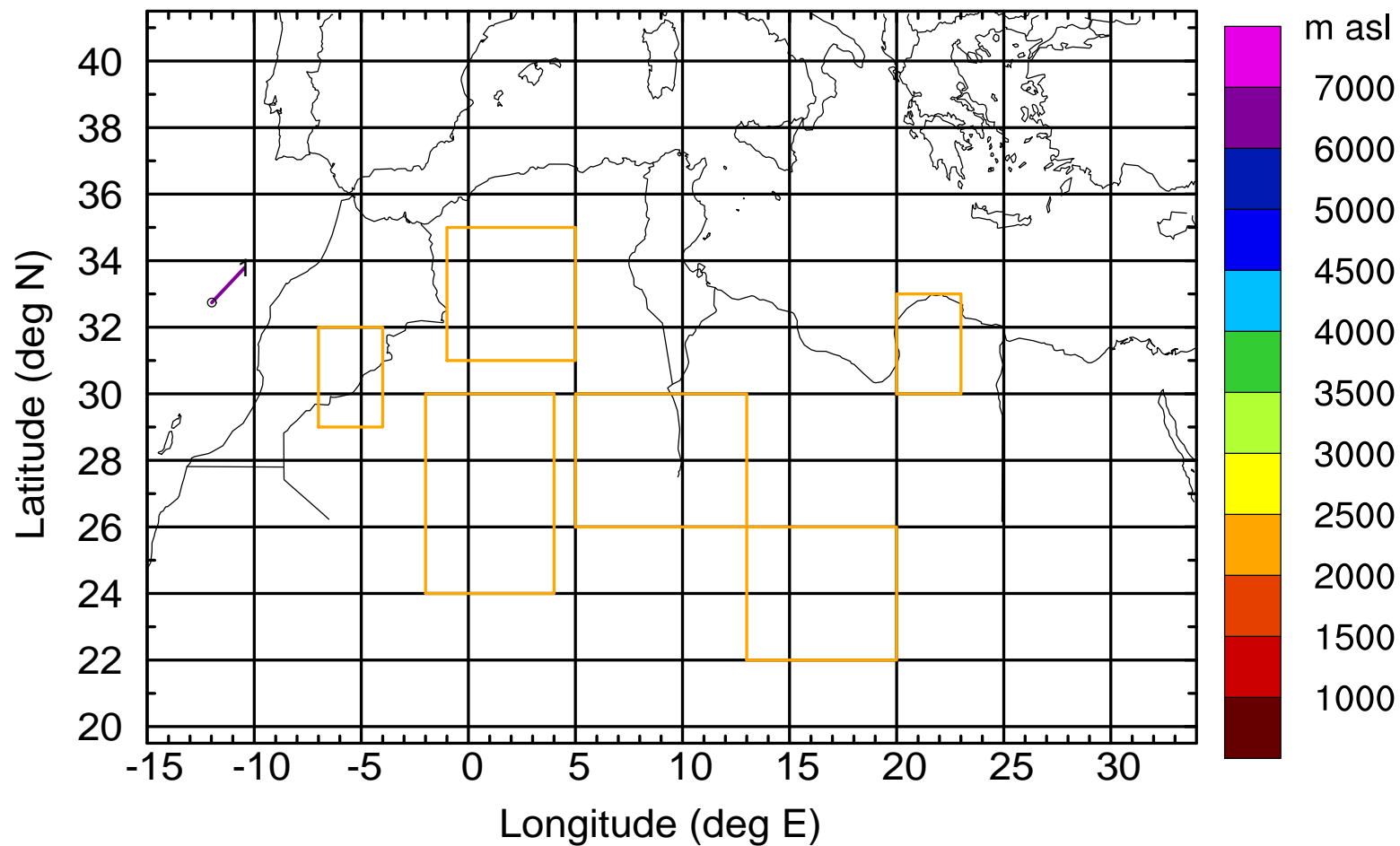
Level #6 of flight 170413a

BWD 20170413/09-105H = 09/00 UTC



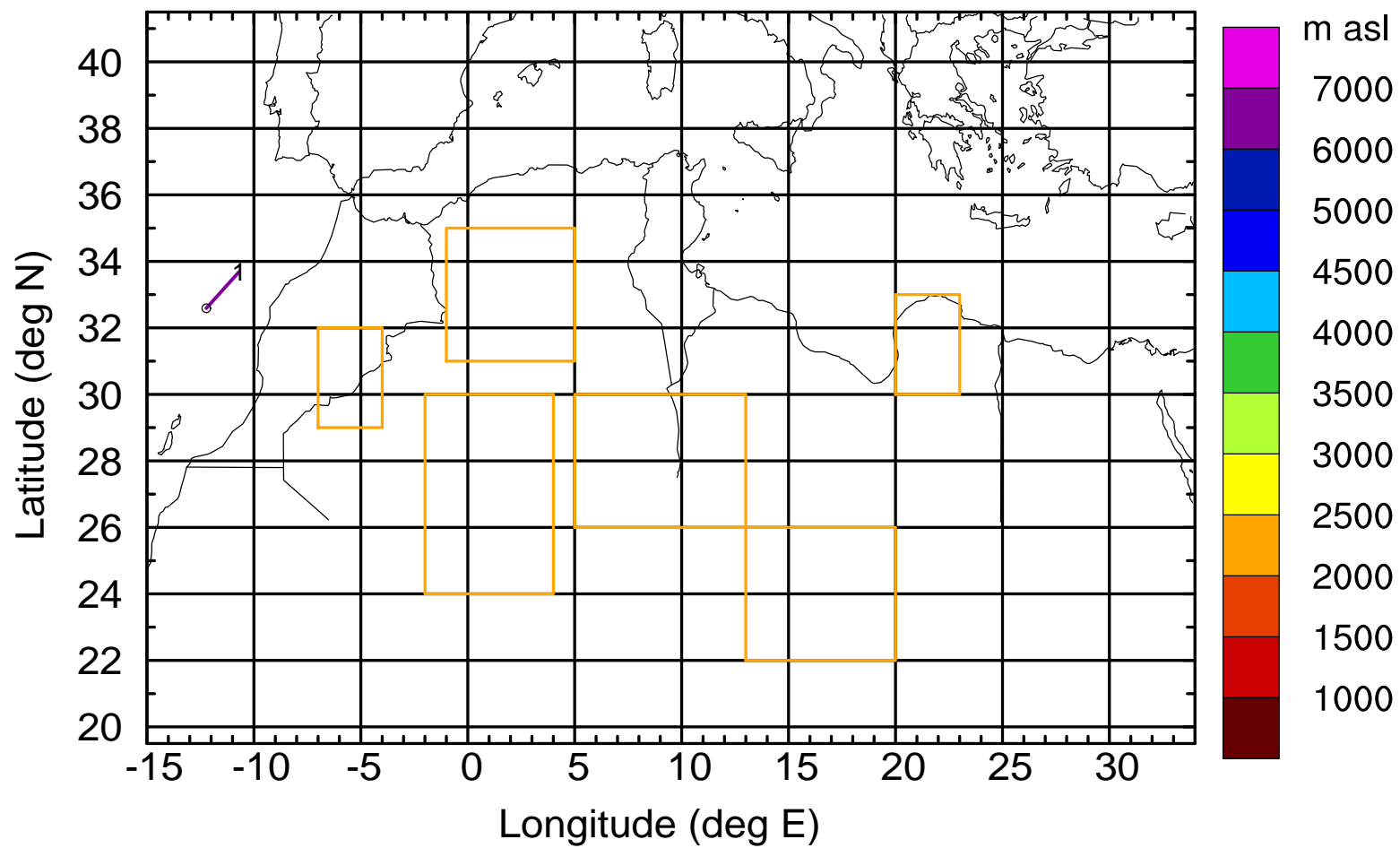
Level #6 of flight 170413a

BWD 20170413/09-106H = 08/23 UTC



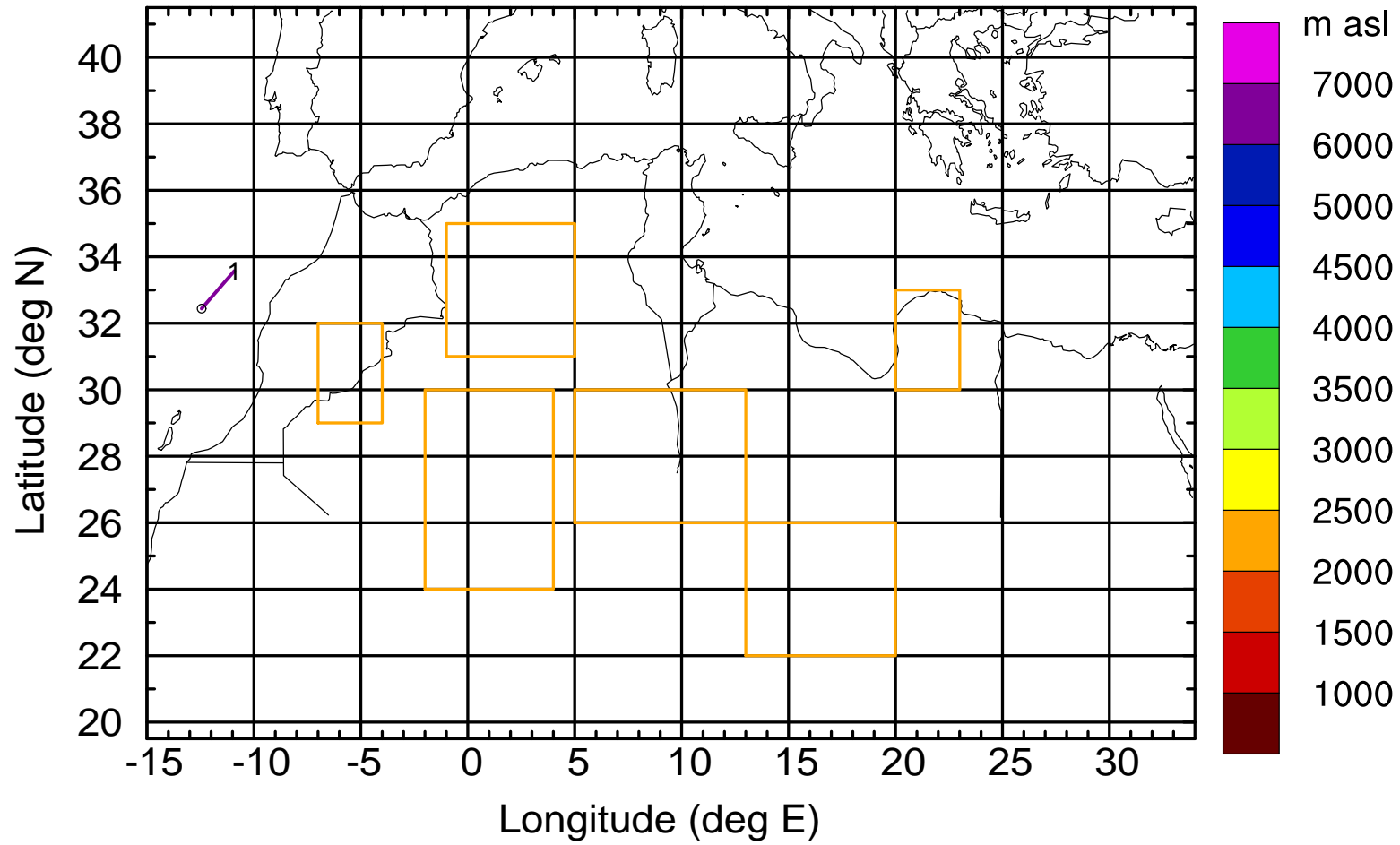
Level #6 of flight 170413a

BWD 20170413/09-107H = 08/22 UTC



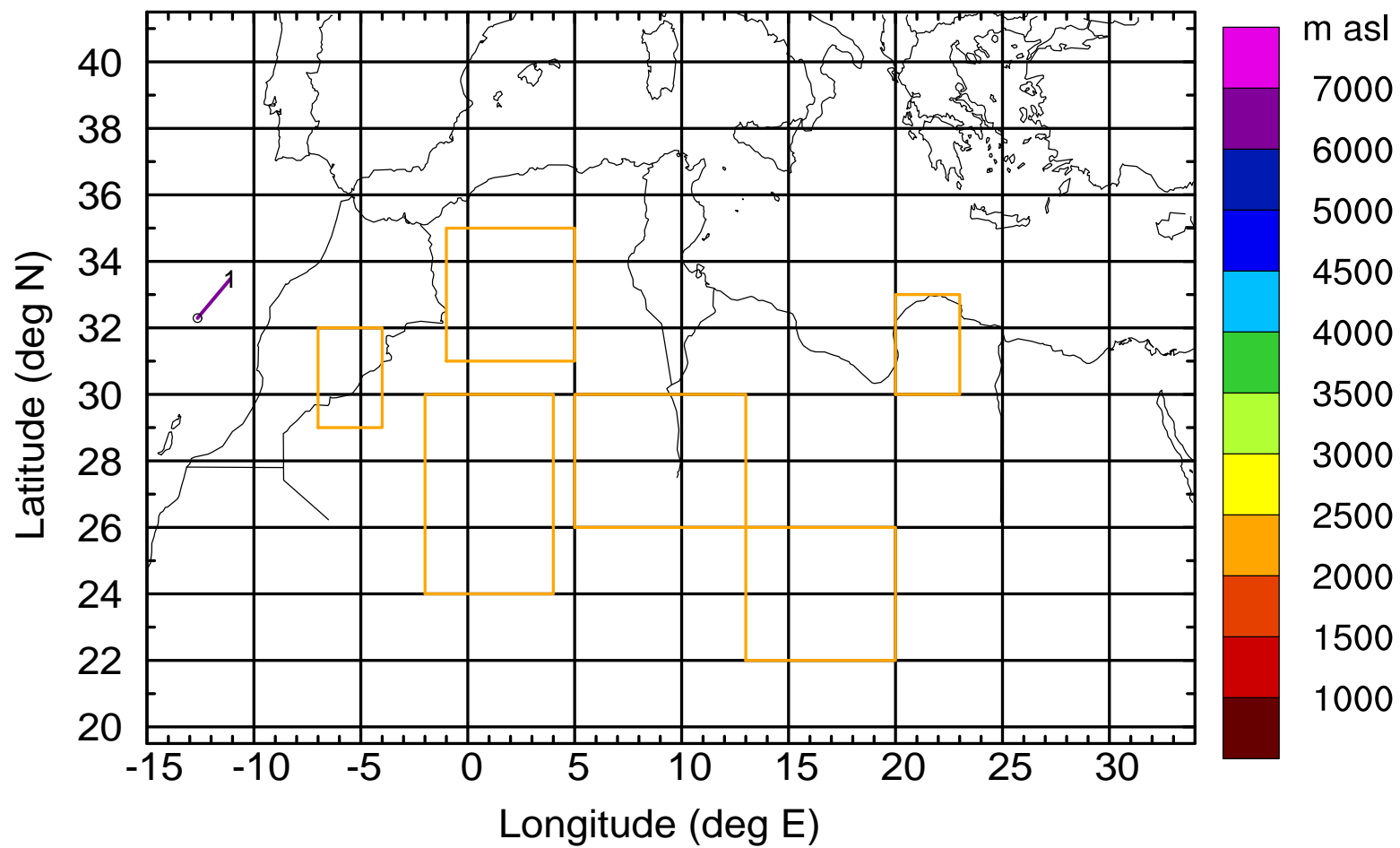
Level #6 of flight 170413a

BWD 20170413/09-108H = 08/21 UTC



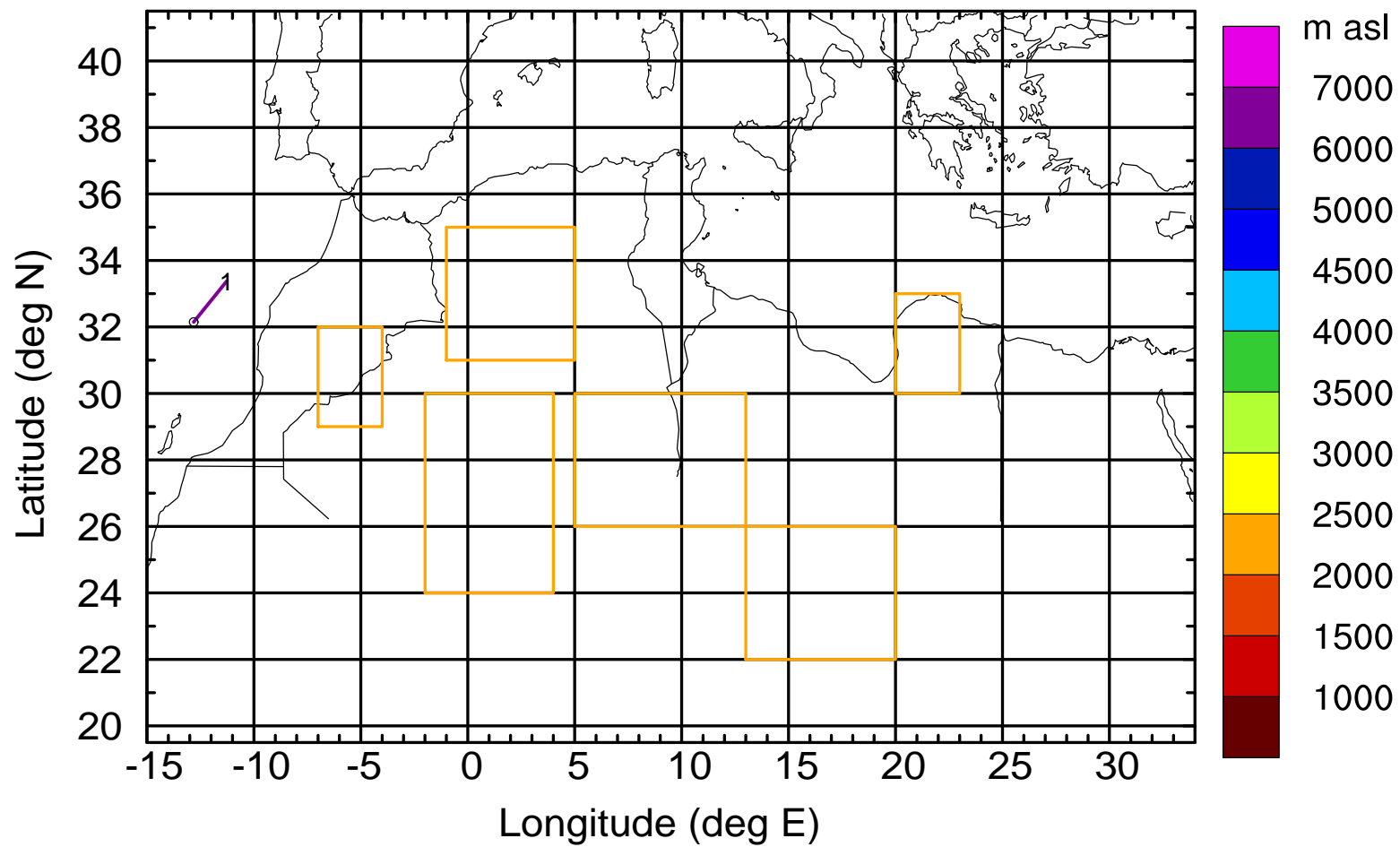
Level #6 of flight 170413a

BWD 20170413/09-109H = 08/20 UTC



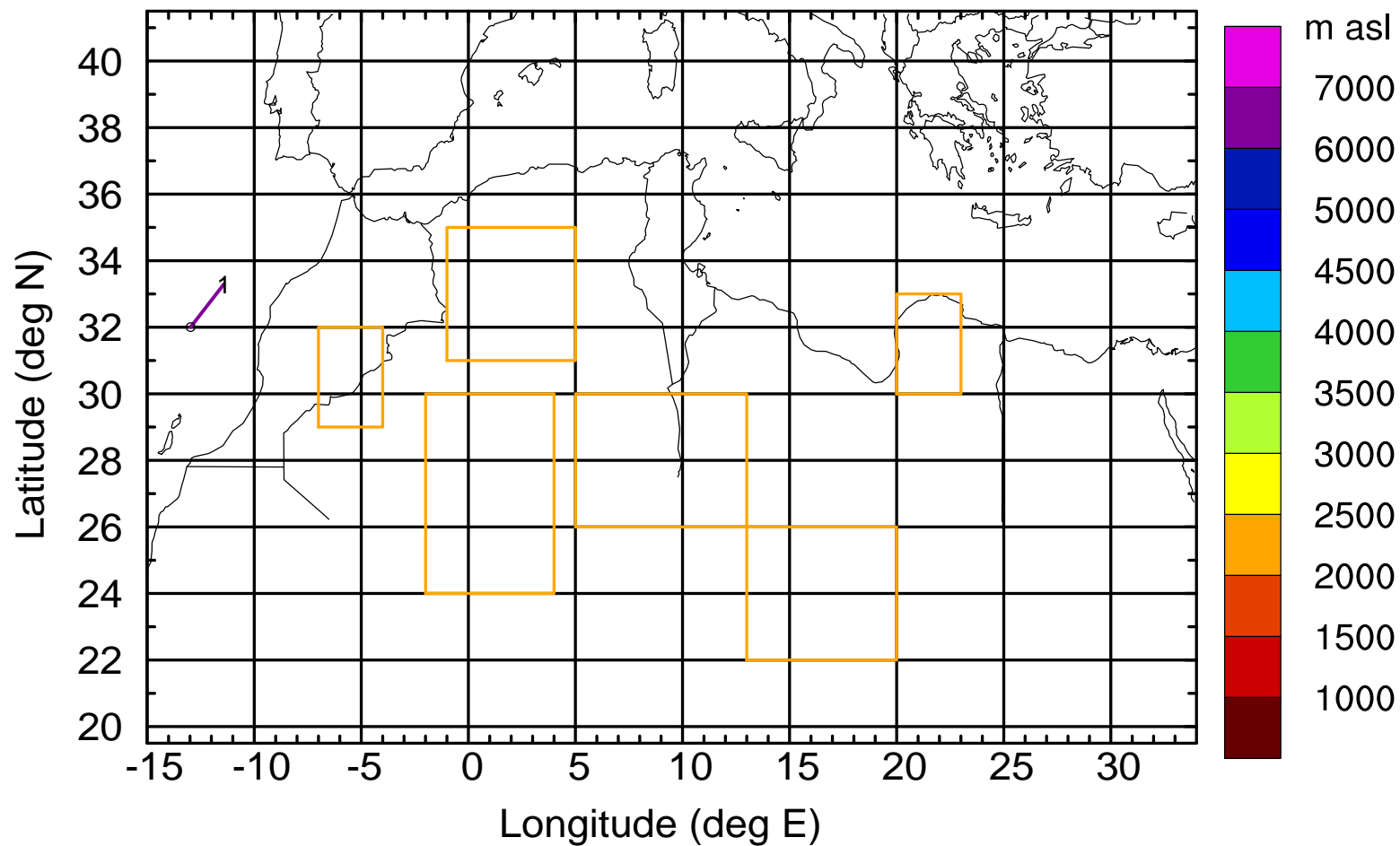
Level #6 of flight 170413a

BWD 20170413/09-110H = 08/19 UTC



Level #6 of flight 170413a

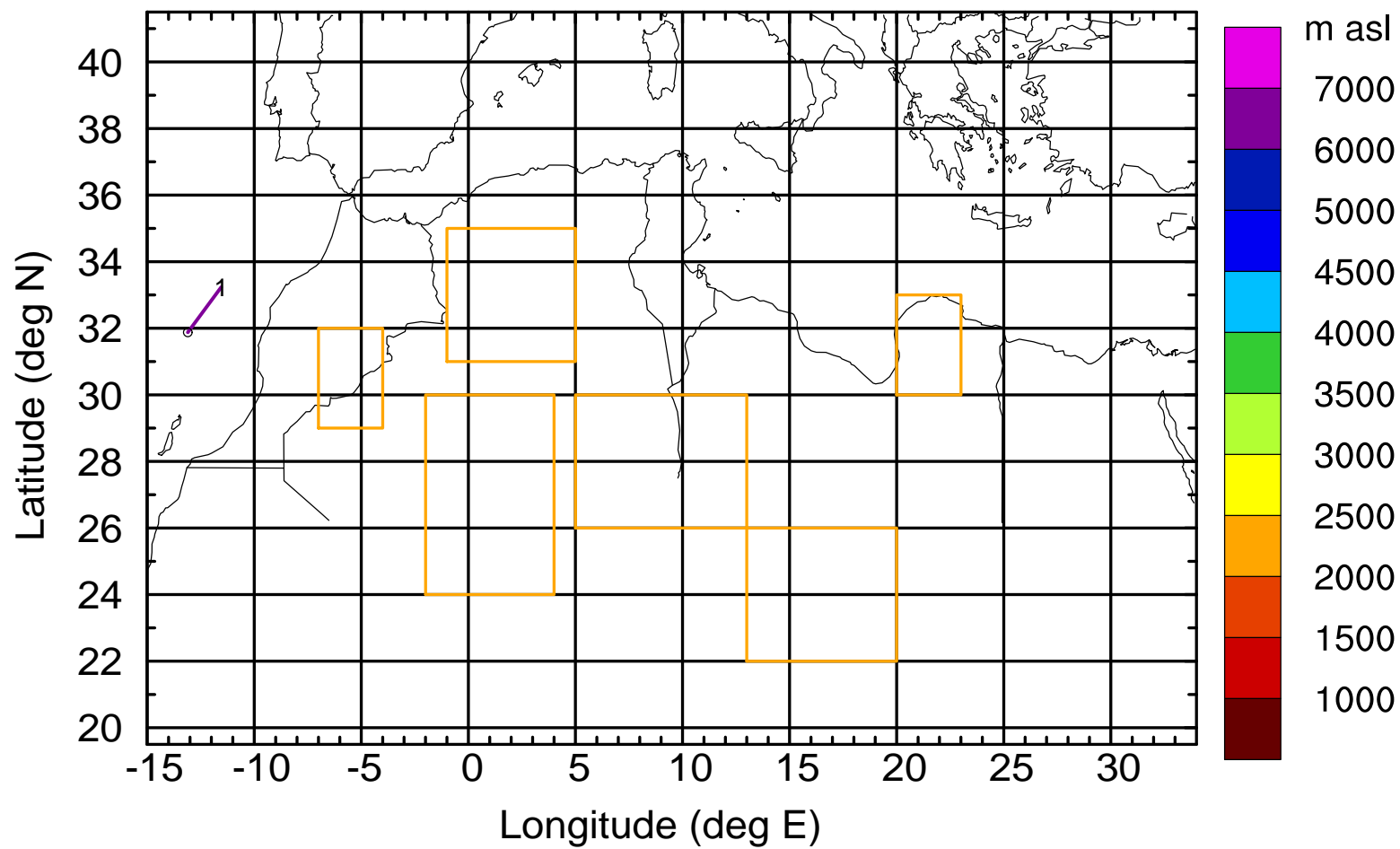
BWD 20170413/09-111H = 08/18 UTC





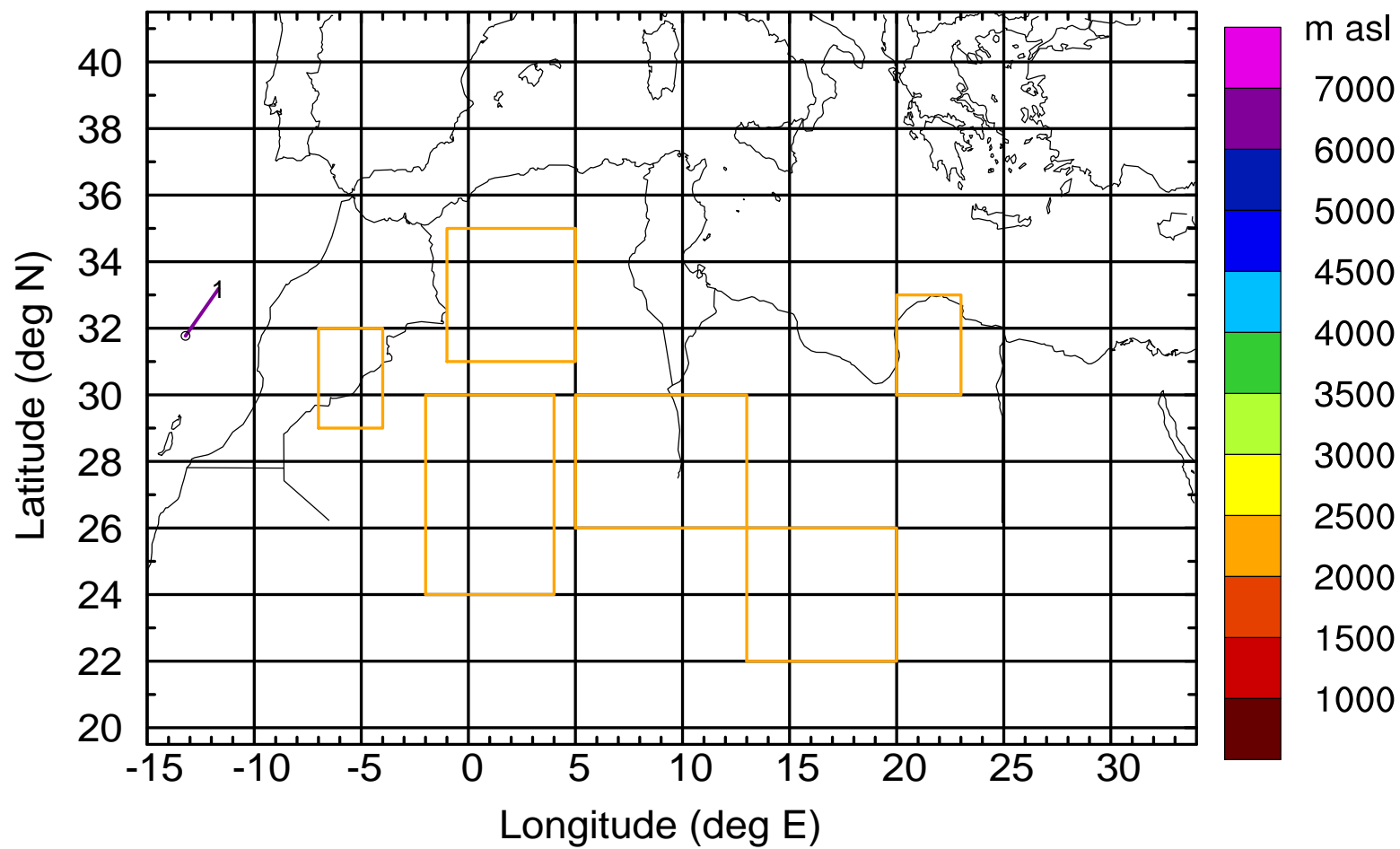
Level #6 of flight 170413a

BWD 20170413/09-112H = 08/17 UTC



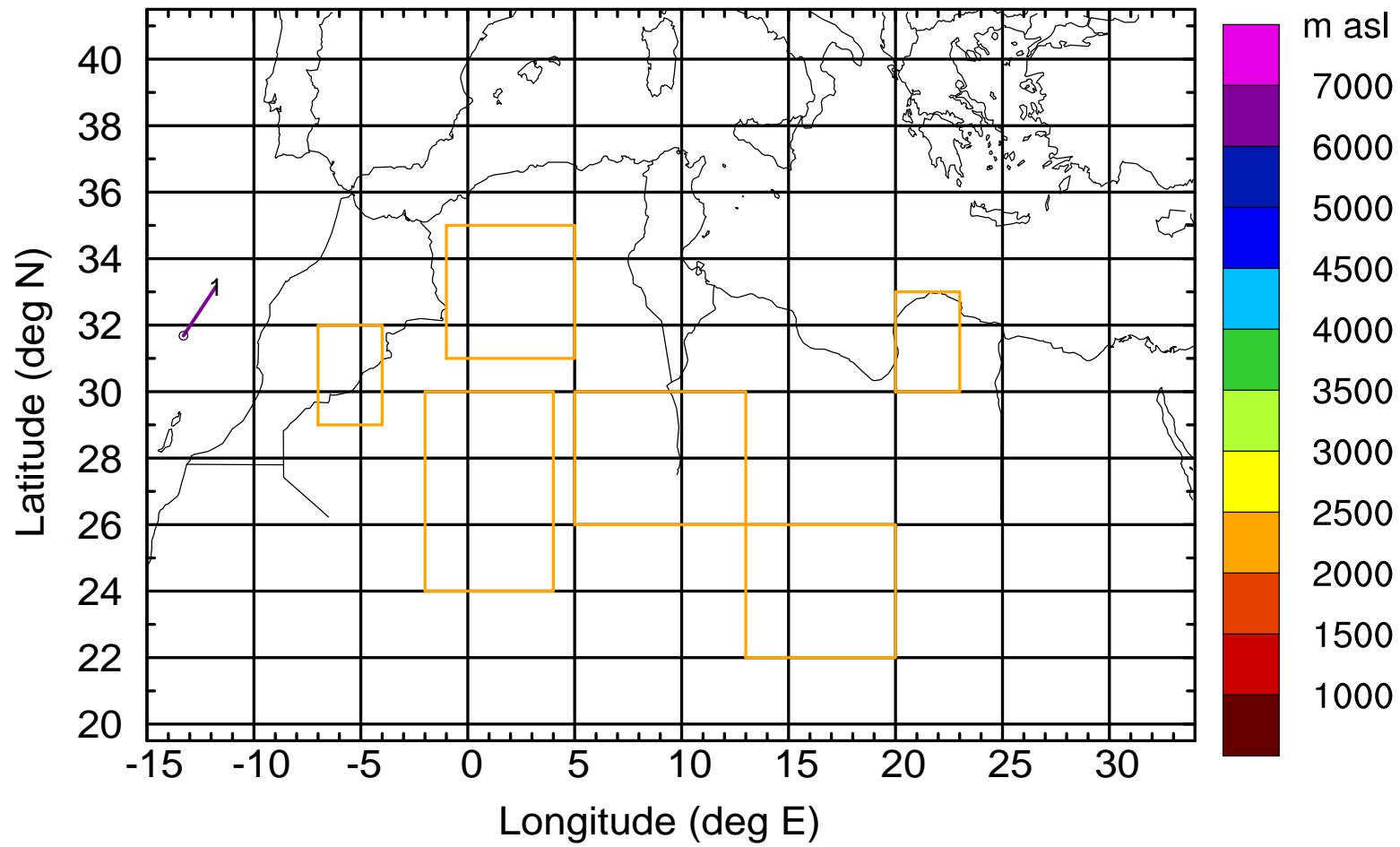
Level #6 of flight 170413a

BWD 20170413/09-113H = 08/16 UTC



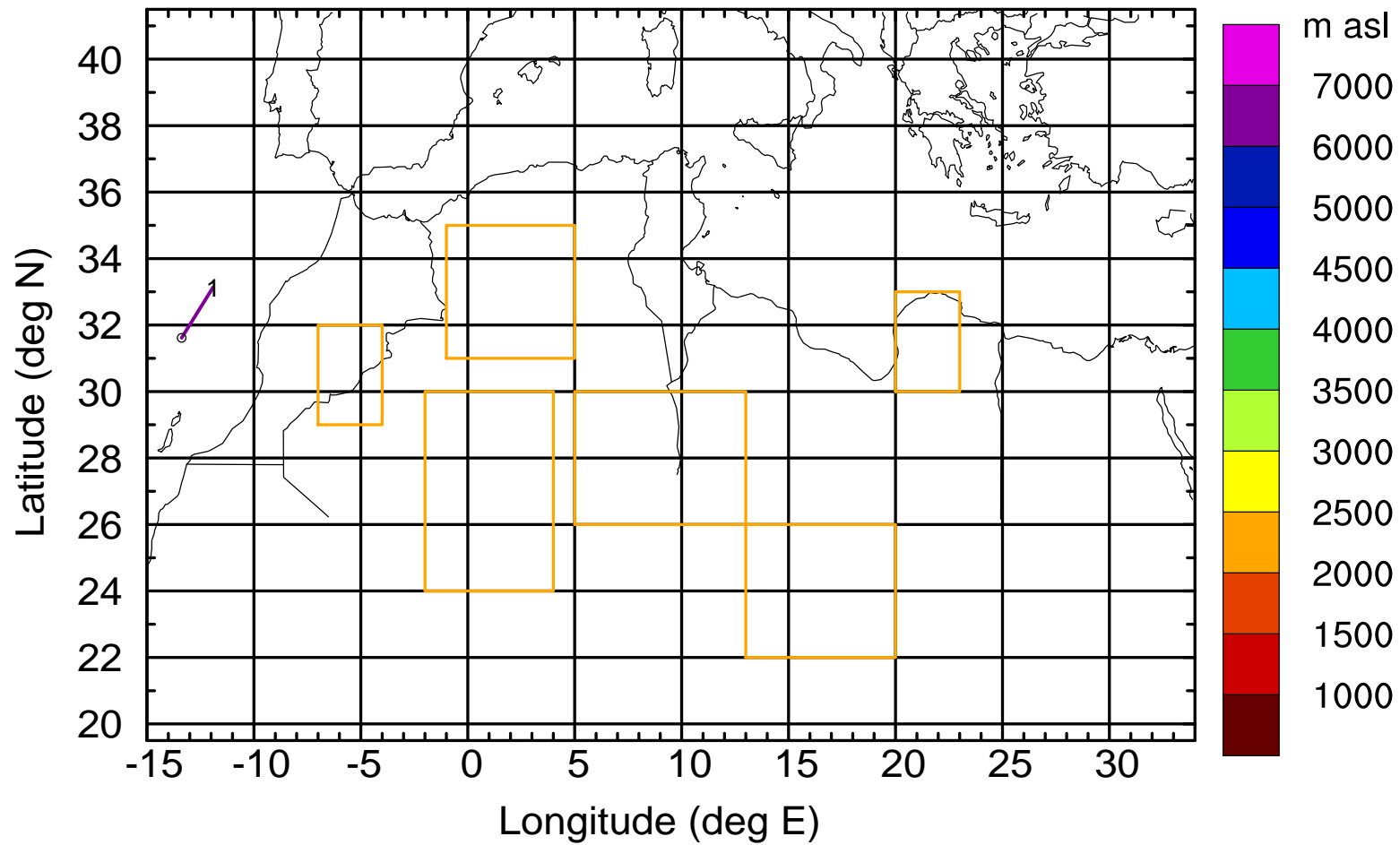
Level #6 of flight 170413a

BWD 20170413/09-114H = 08/15 UTC



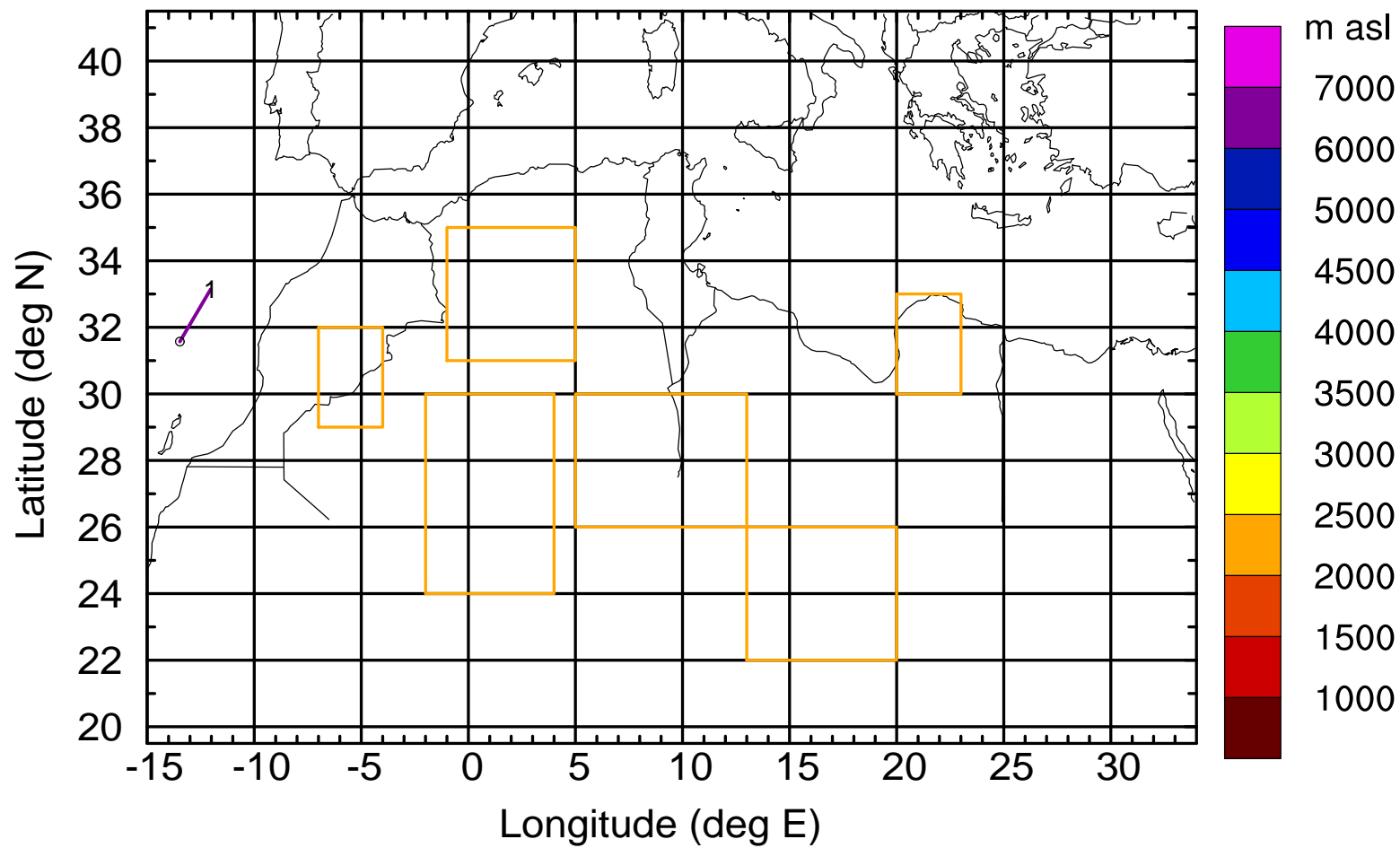
Level #6 of flight 170413a

BWD 20170413/09-115H = 08/14 UTC



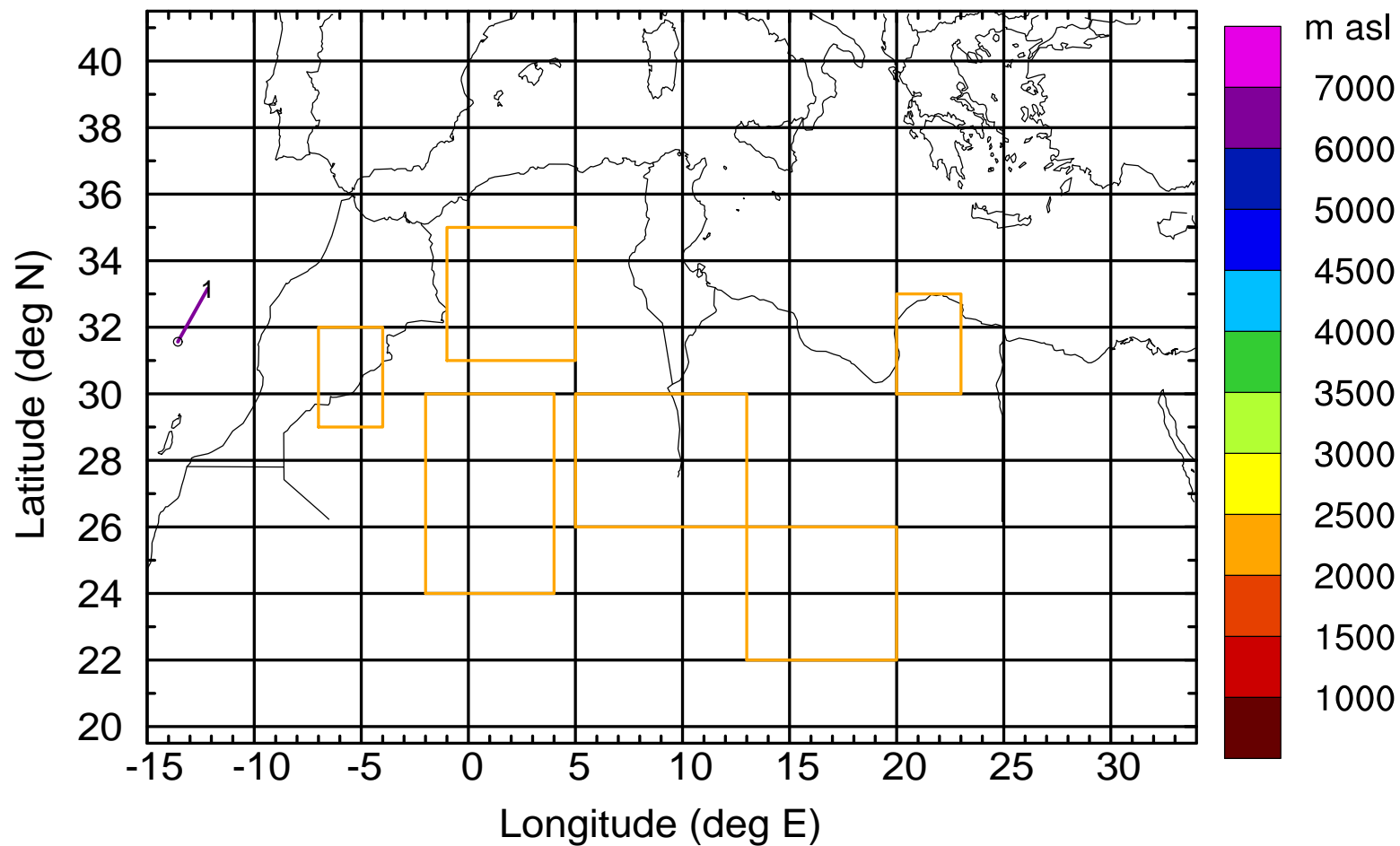
Level #6 of flight 170413a

BWD 20170413/09-116H = 08/13 UTC



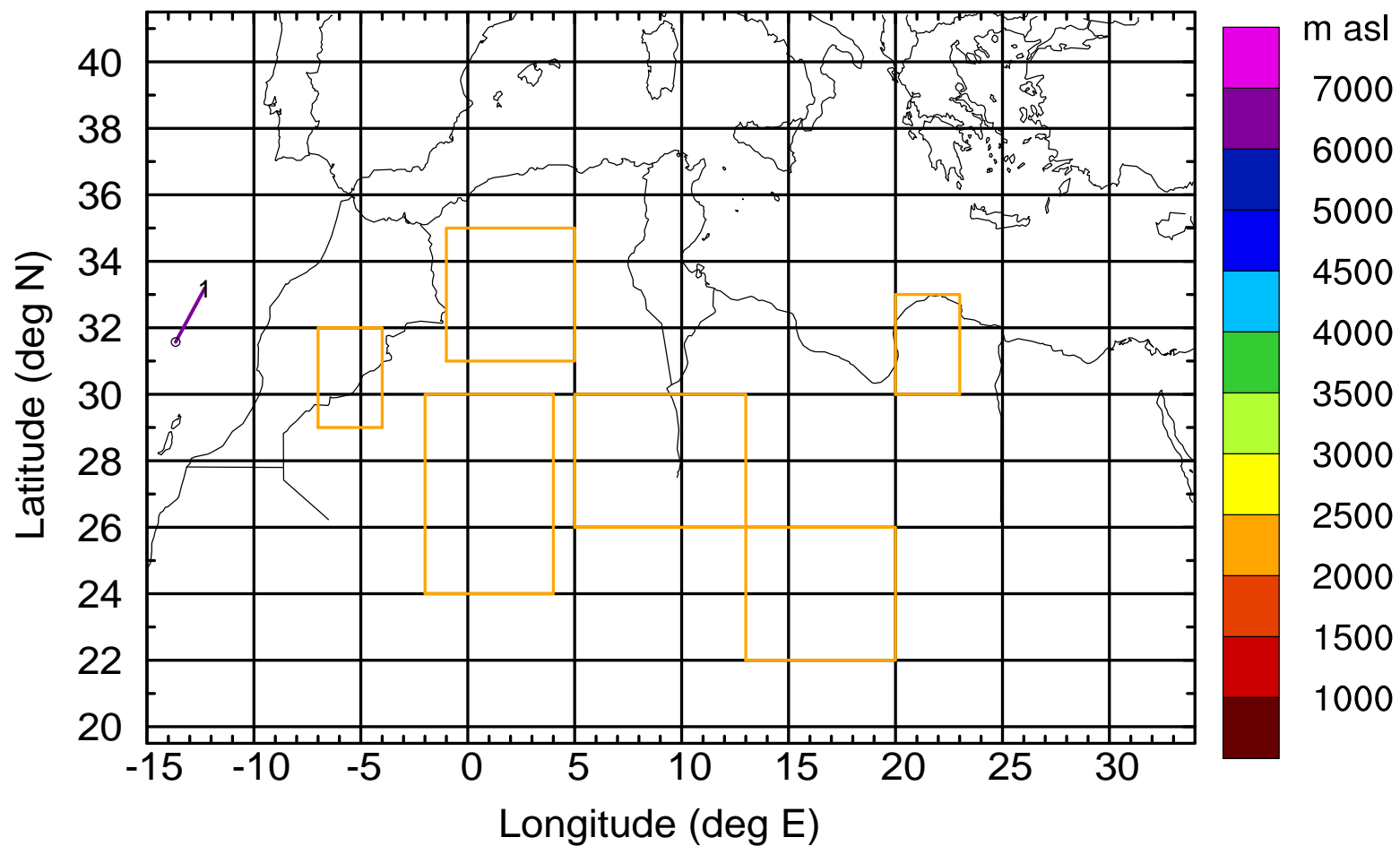
Level #6 of flight 170413a

BWD 20170413/09-117H = 08/12 UTC



Level #6 of flight 170413a

BWD 20170413/09-118H = 08/11 UTC



Level #6 of flight 170413a

BWD 20170413/09-119H = 08/10 UTC

