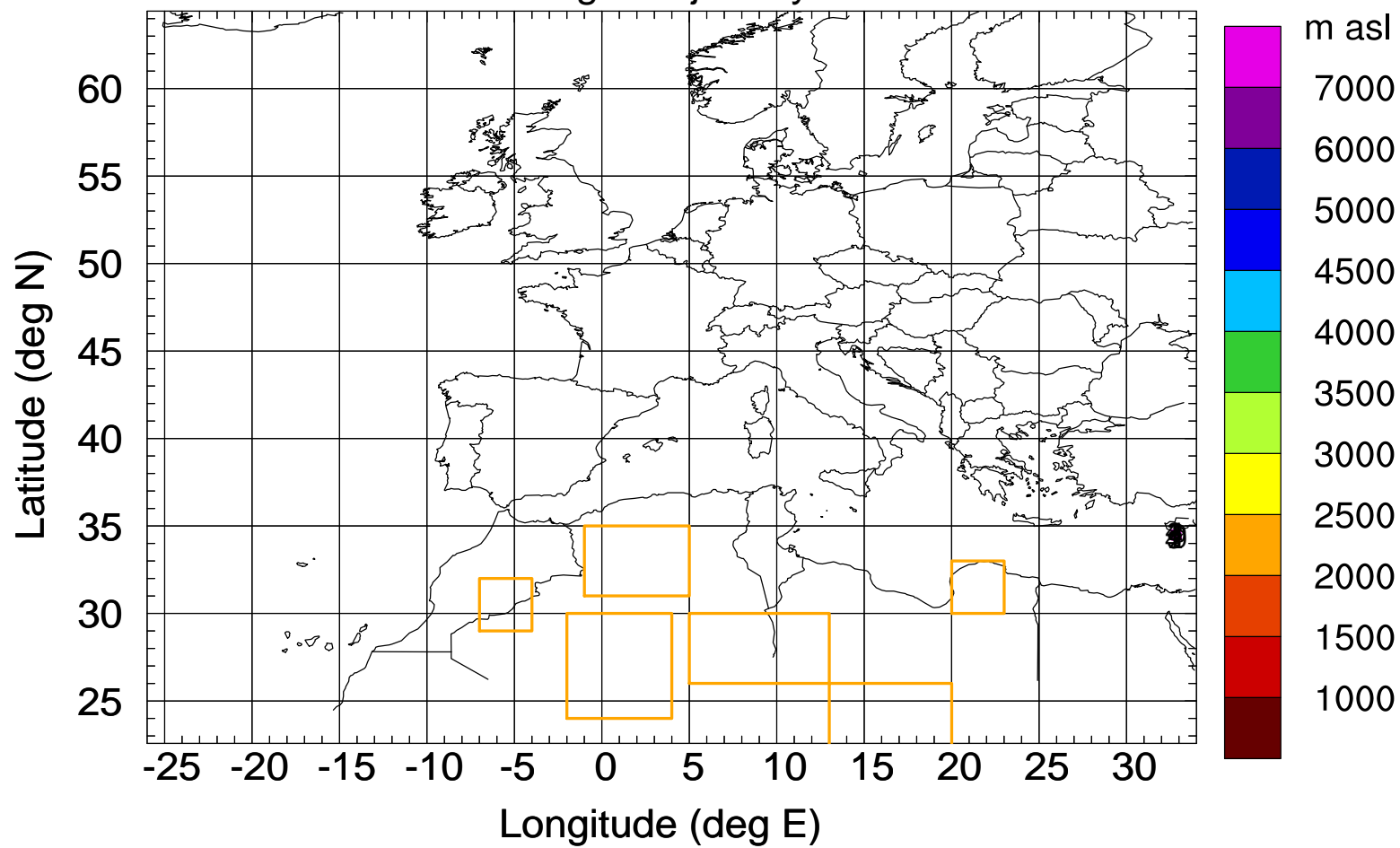


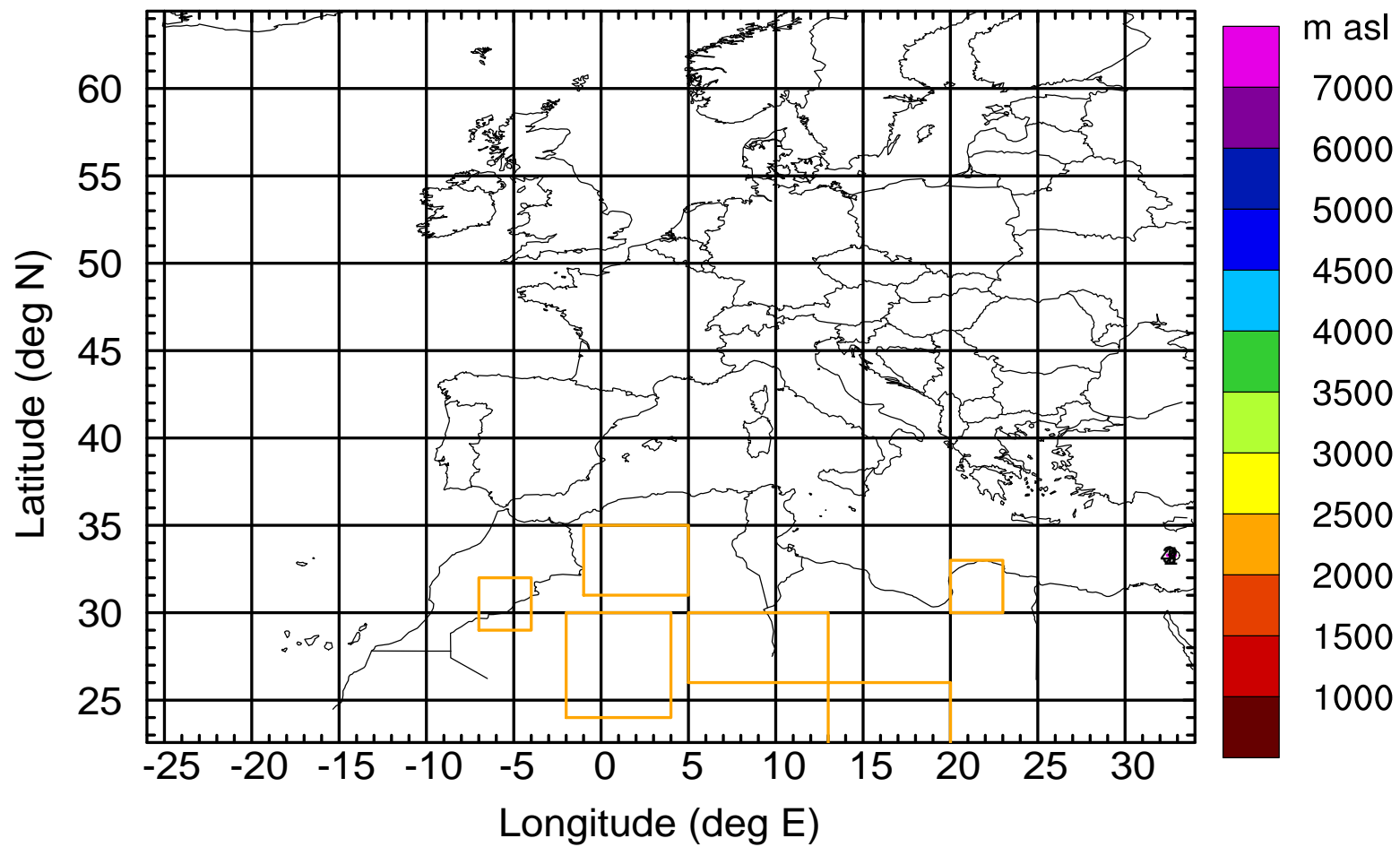
Level #5 of flight 170413a

### Flight trajectory



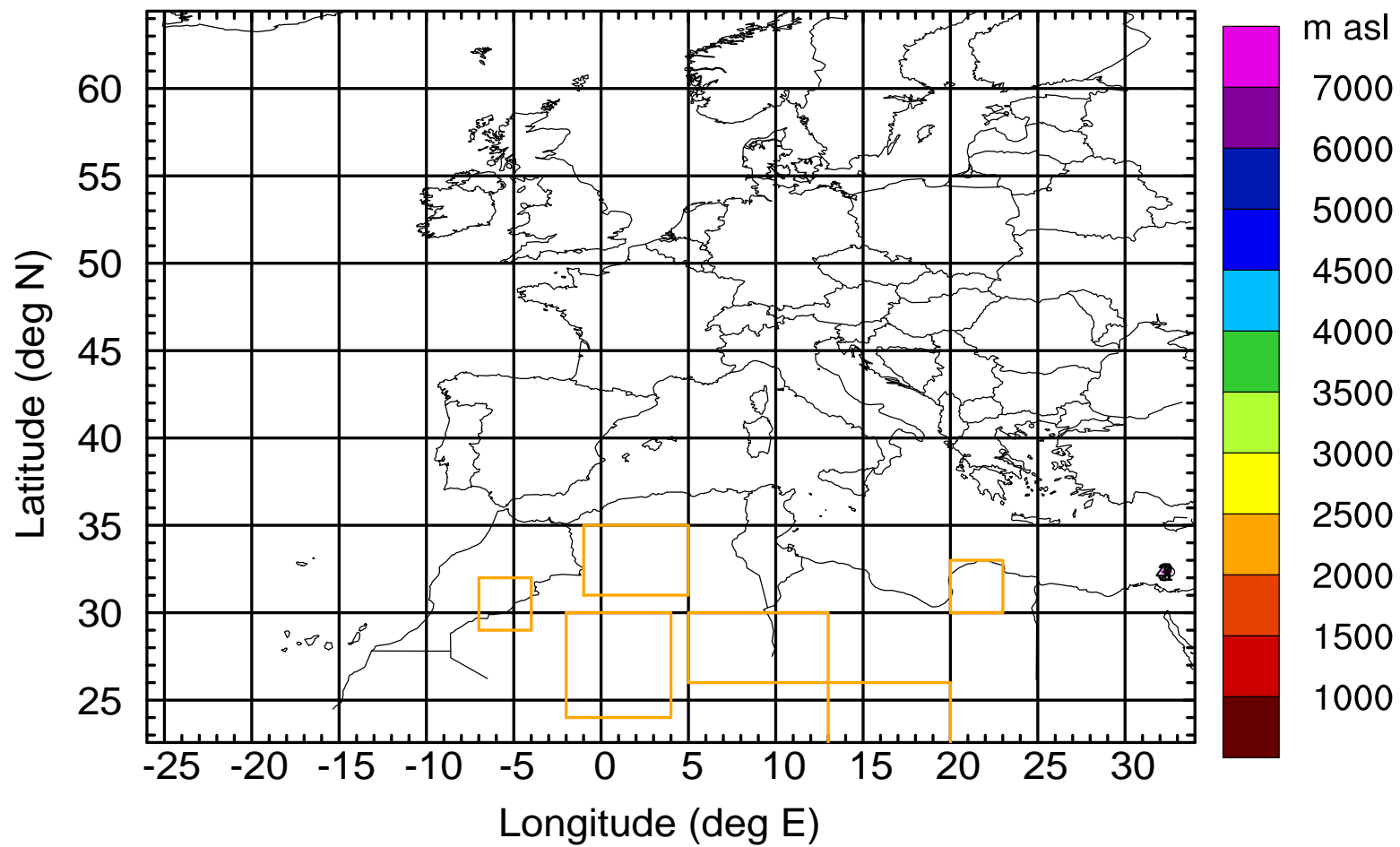
Level #5 of flight 170413a

BWD 20170413/09 -01H = 13/08 UTC



Level #5 of flight 170413a

BWD 20170413/09 -02H = 13/07 UTC

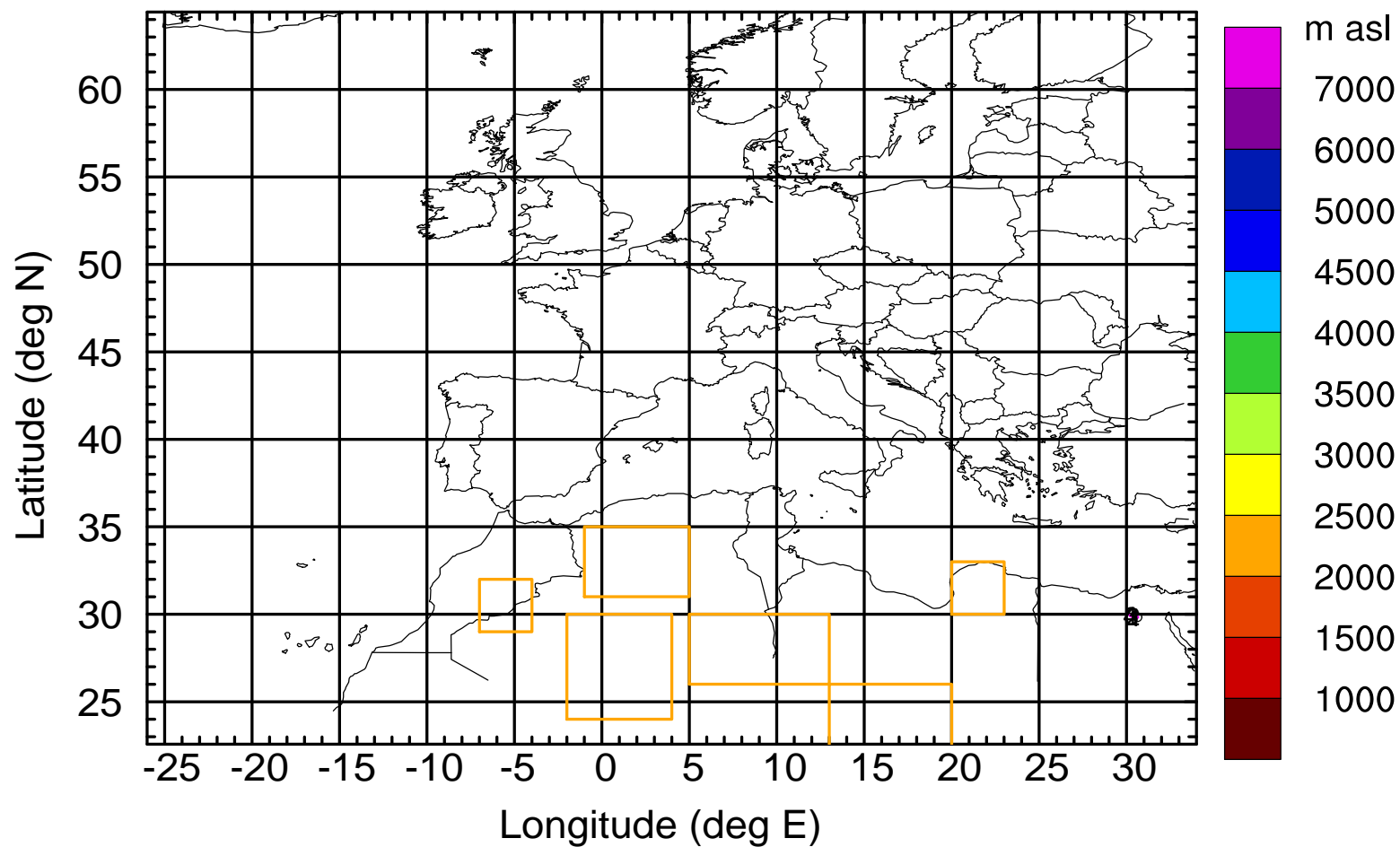






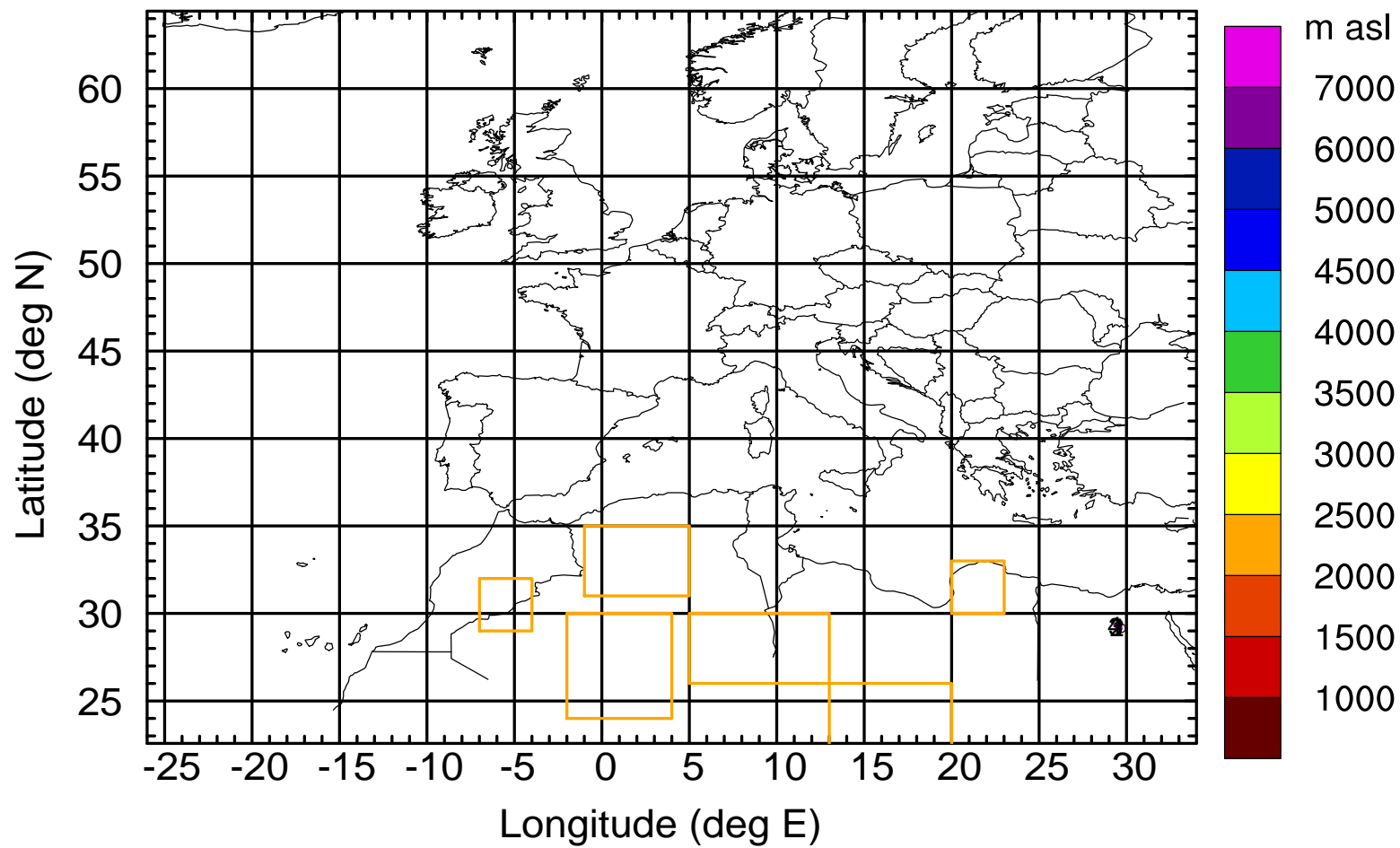
Level #5 of flight 170413a

BWD 20170413/09 -05H = 13/04 UTC



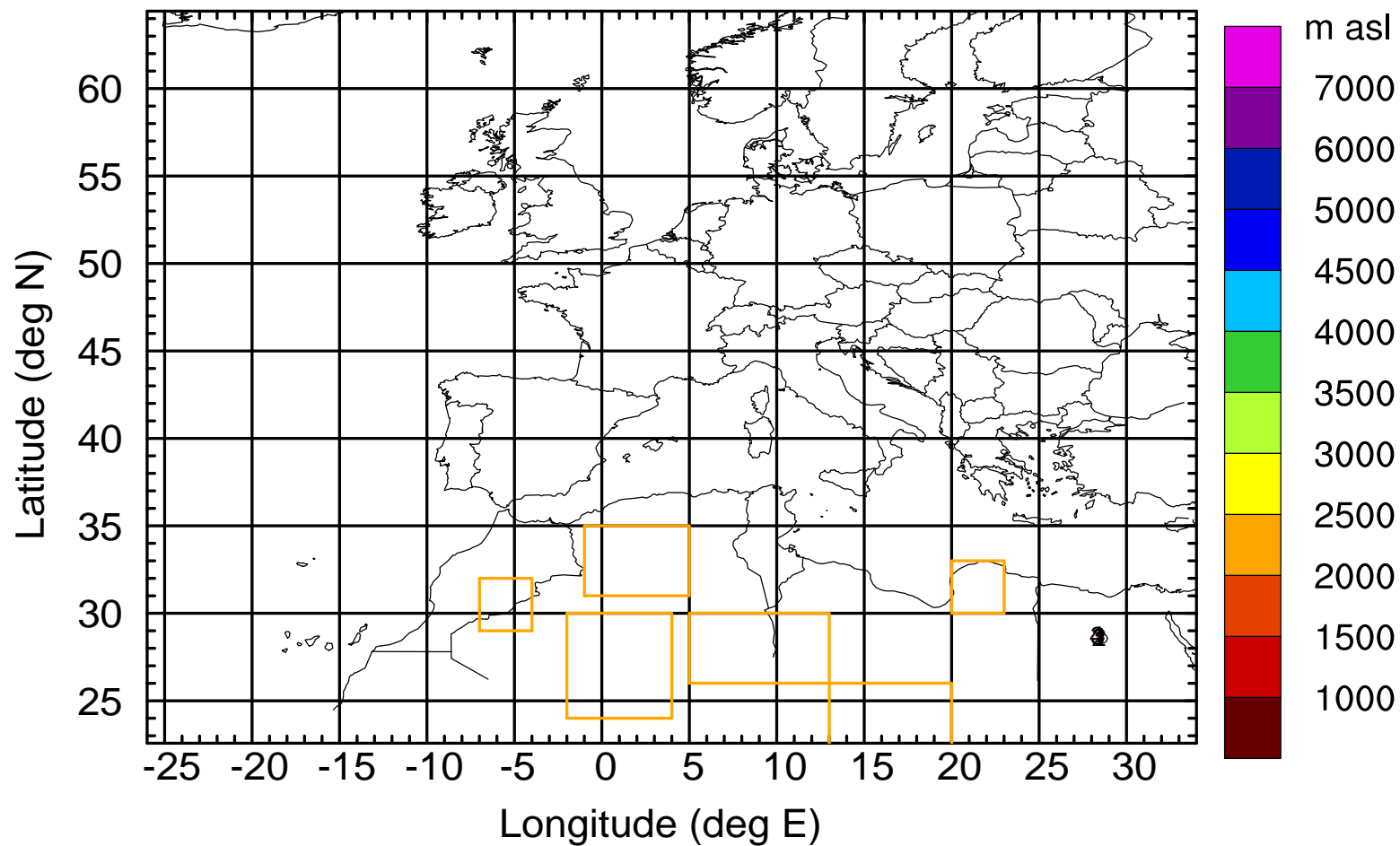
Level #5 of flight 170413a

BWD 20170413/09 -06H = 13/03 UTC



Level #5 of flight 170413a

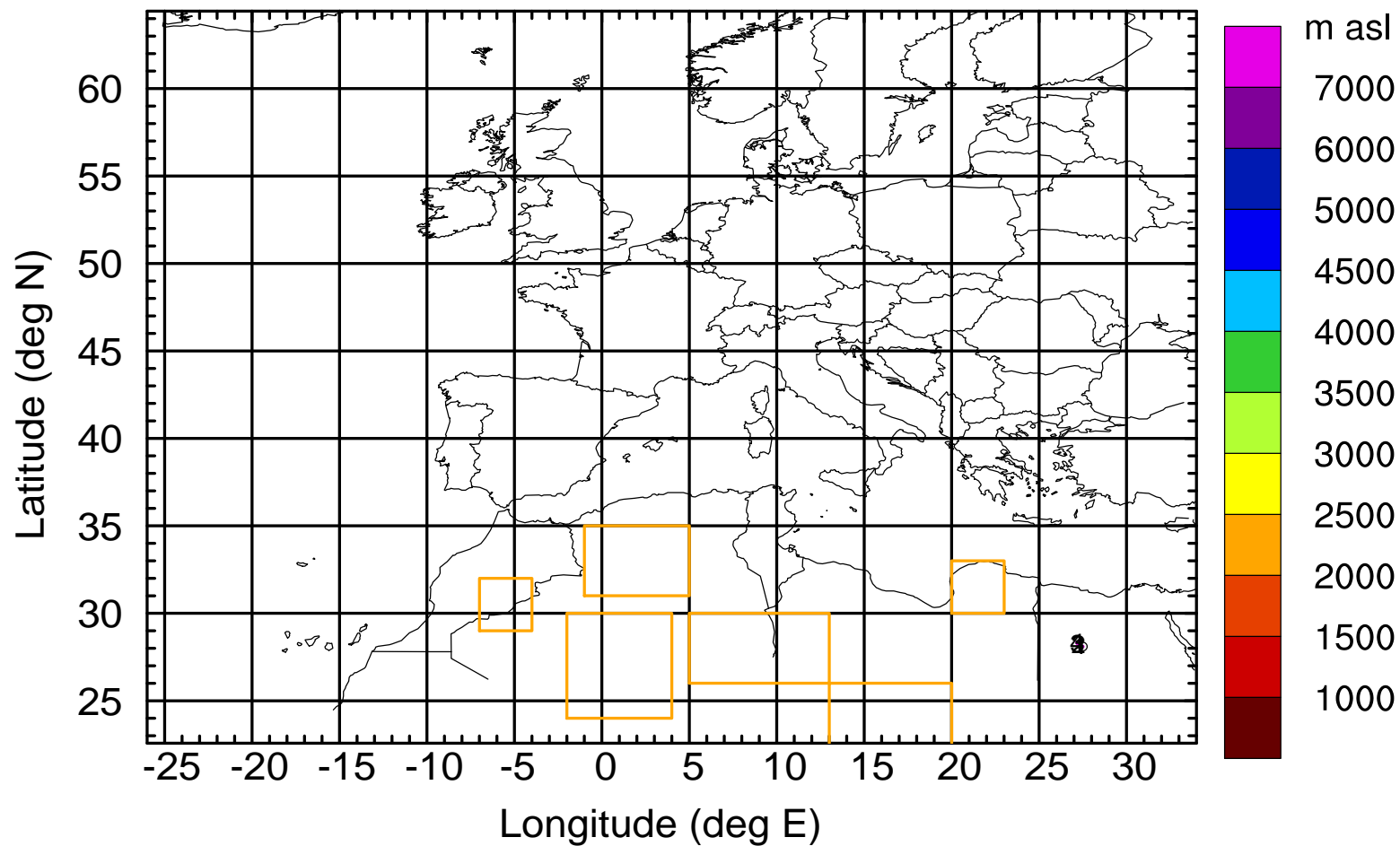
BWD 20170413/09 -07H = 13/02 UTC





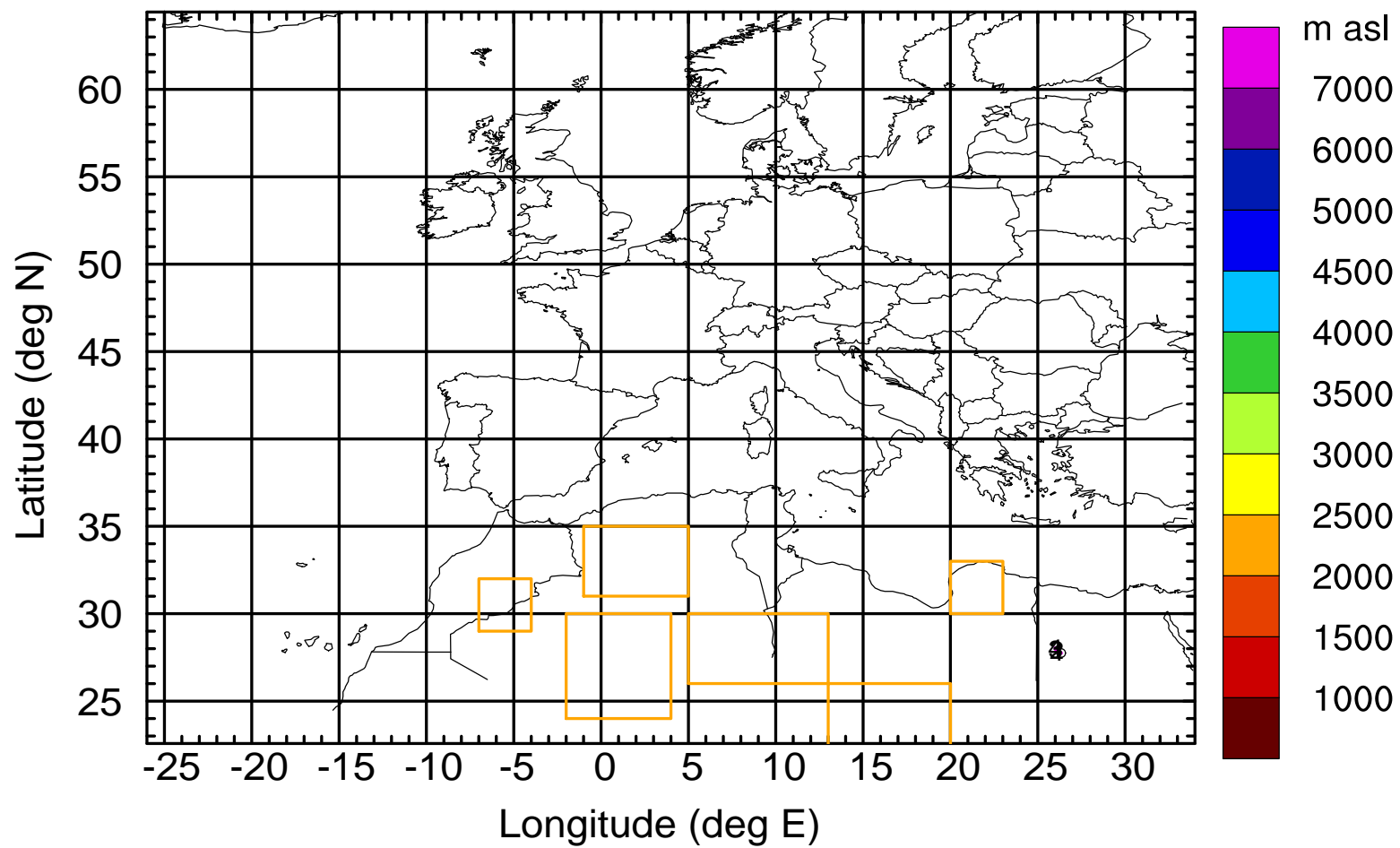
Level #5 of flight 170413a

BWD 20170413/09 -08H = 13/01 UTC



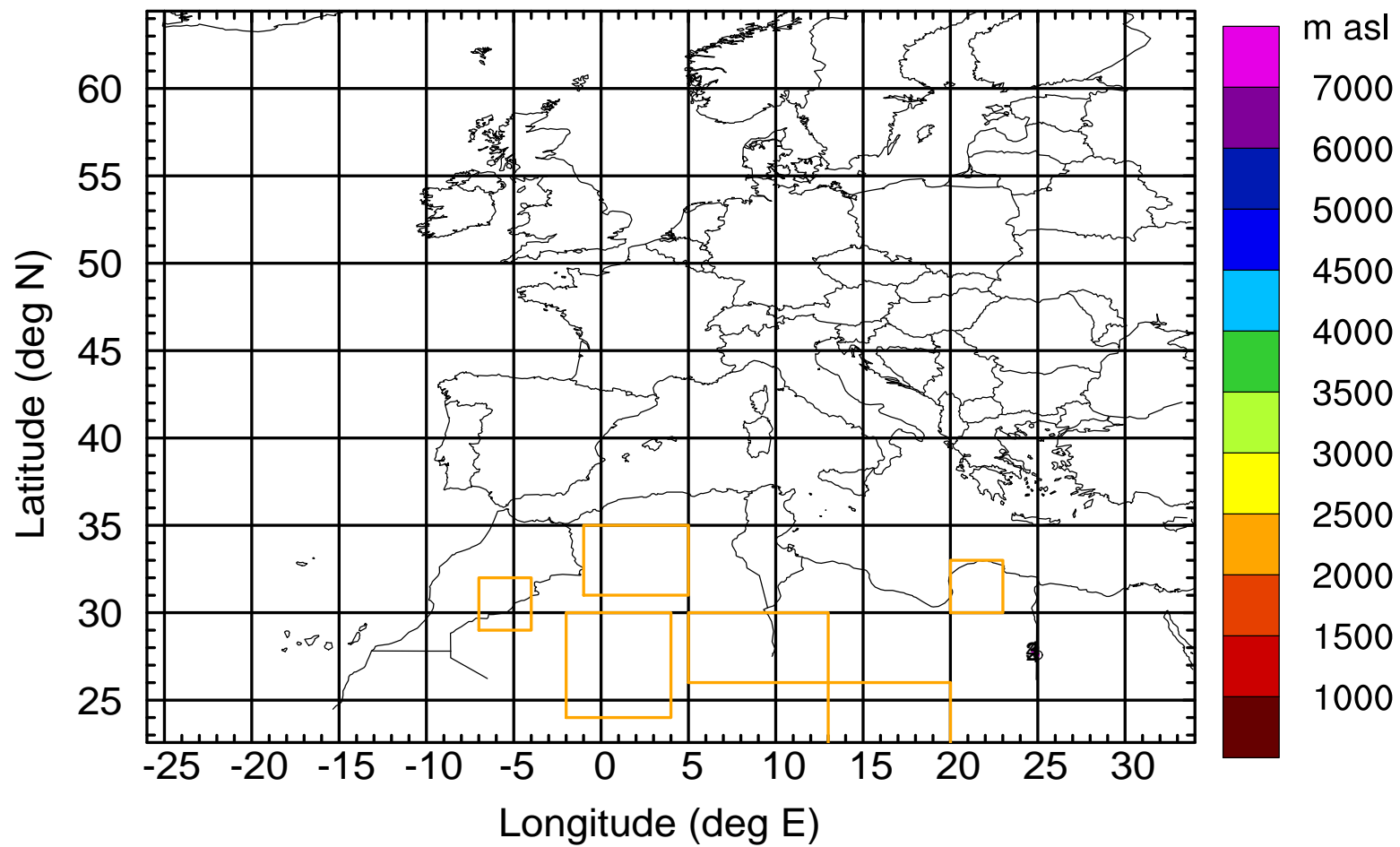
Level #5 of flight 170413a

BWD 20170413/09 -09H = 13/00 UTC



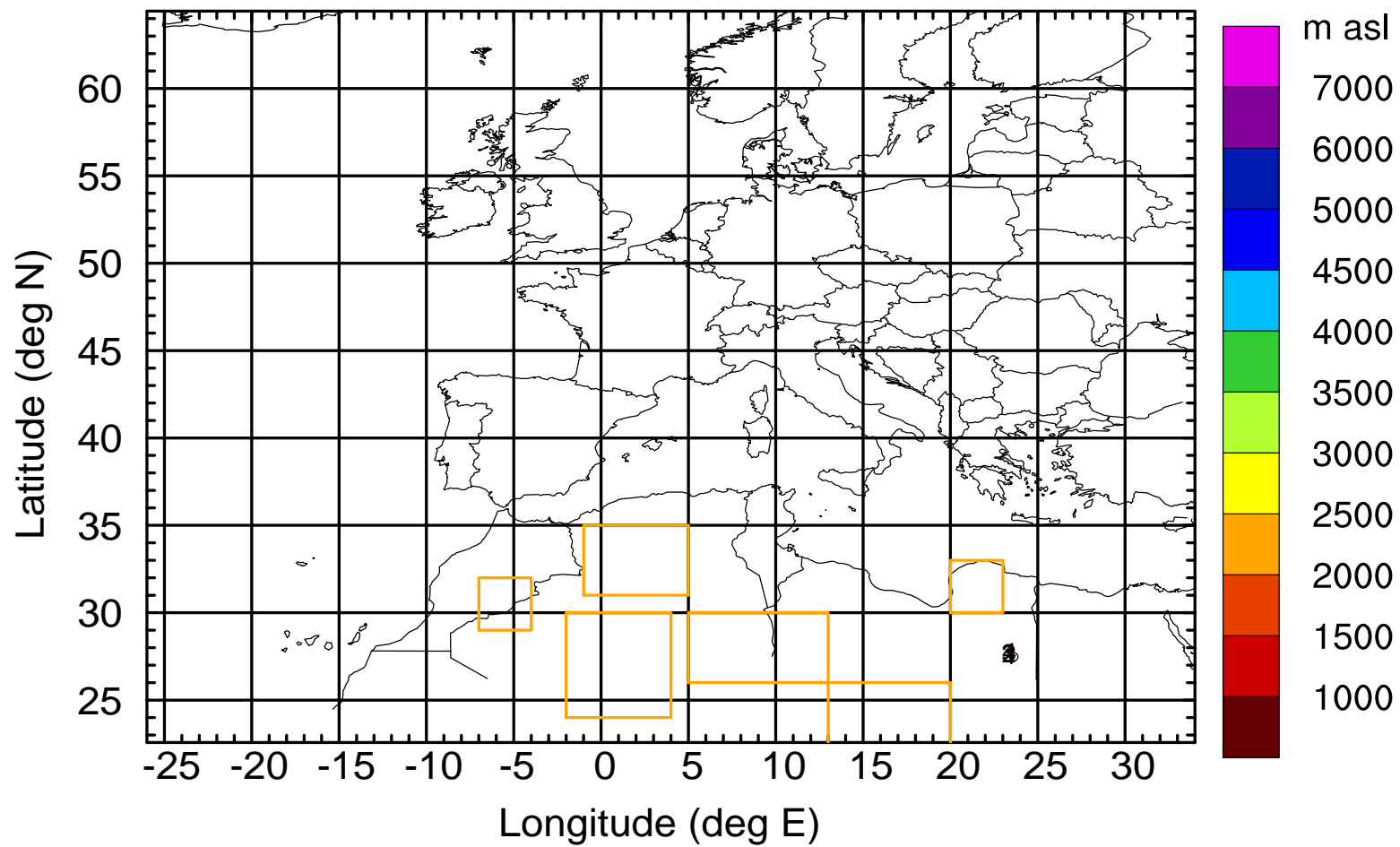
Level #5 of flight 170413a

BWD 20170413/09 -10H = 12/23 UTC



Level #5 of flight 170413a

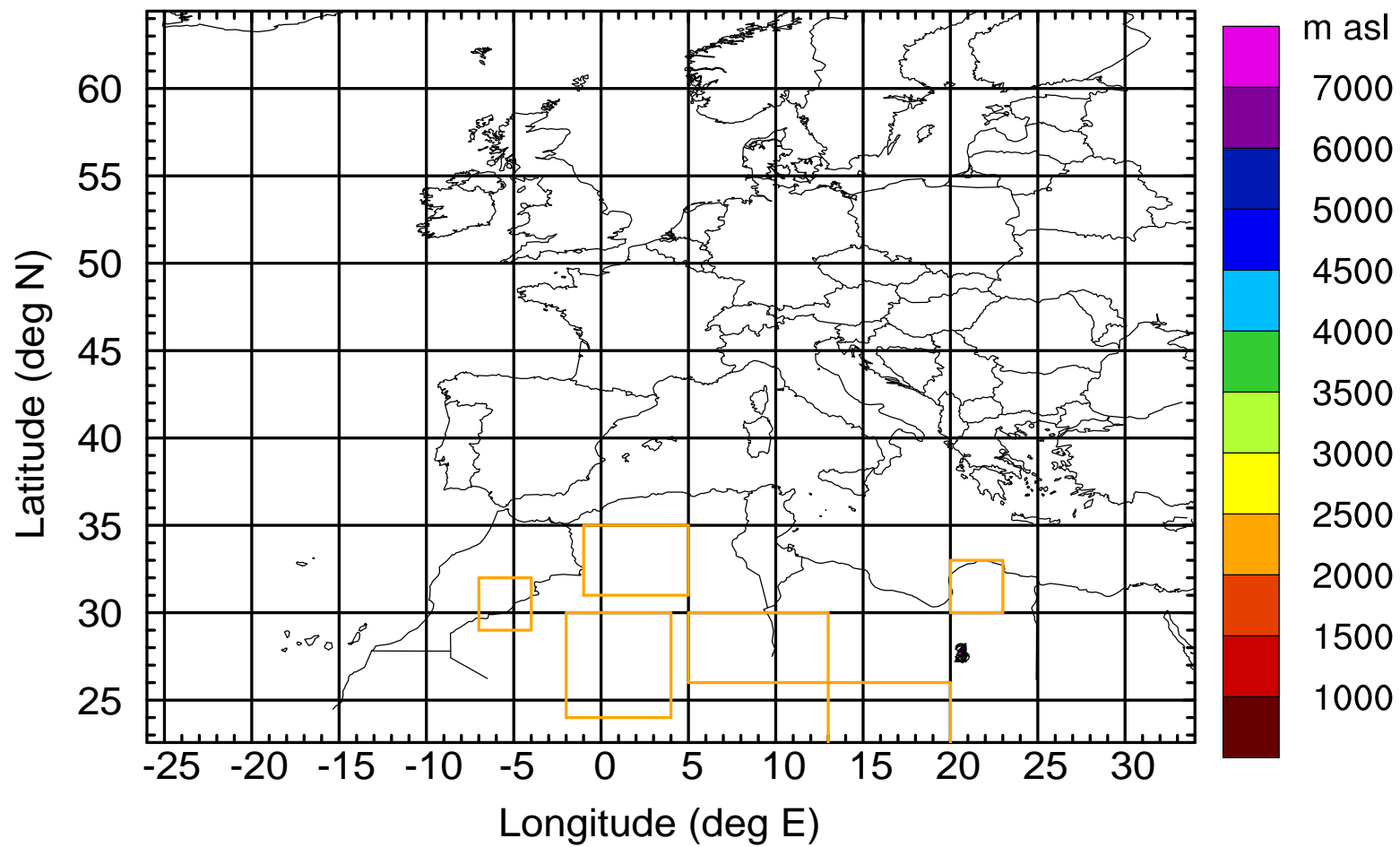
BWD 20170413/09 -11H = 12/22 UTC





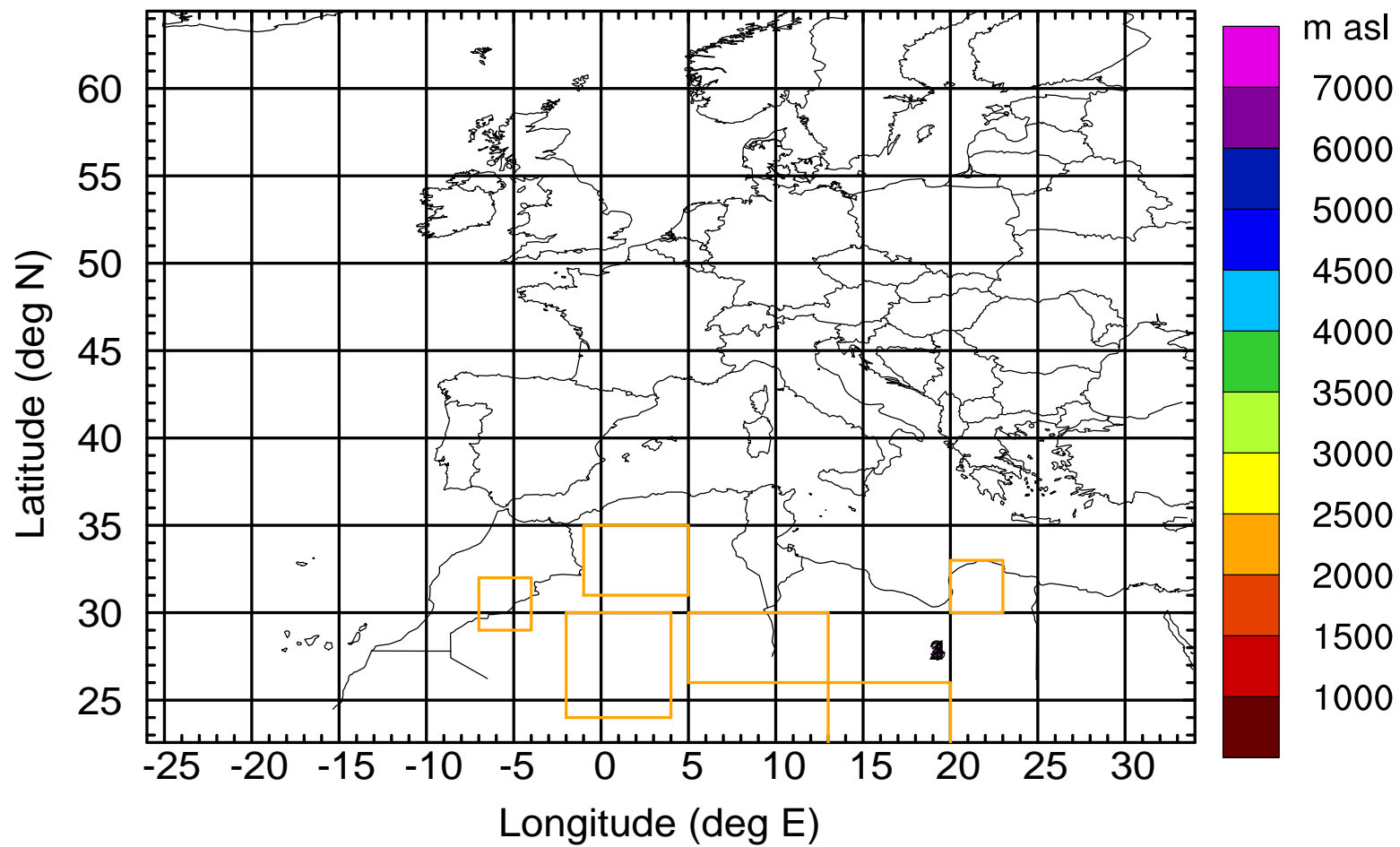
Level #5 of flight 170413a

BWD 20170413/09 -13H = 12/20 UTC



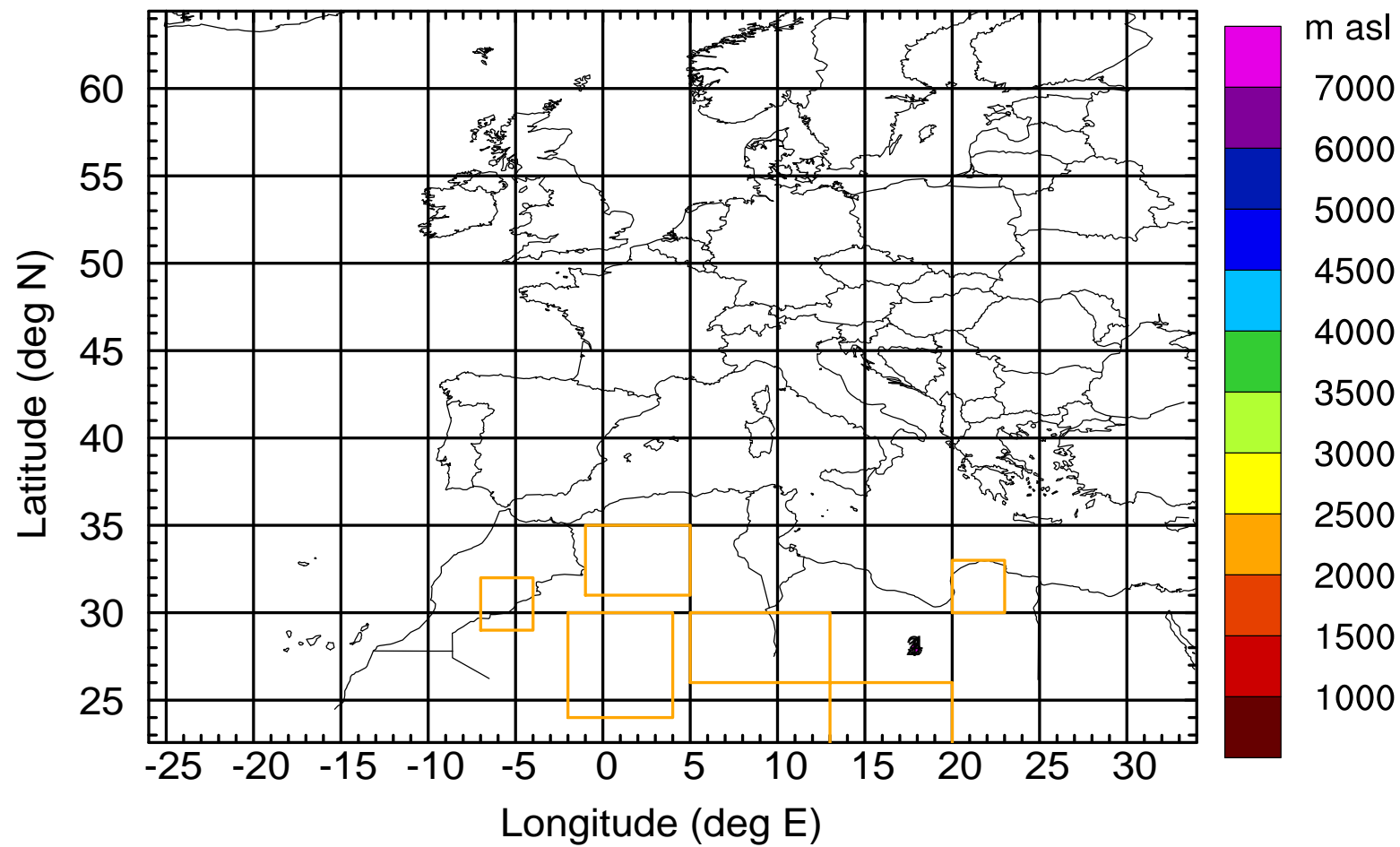
Level #5 of flight 170413a

BWD 20170413/09 -14H = 12/19 UTC



Level #5 of flight 170413a

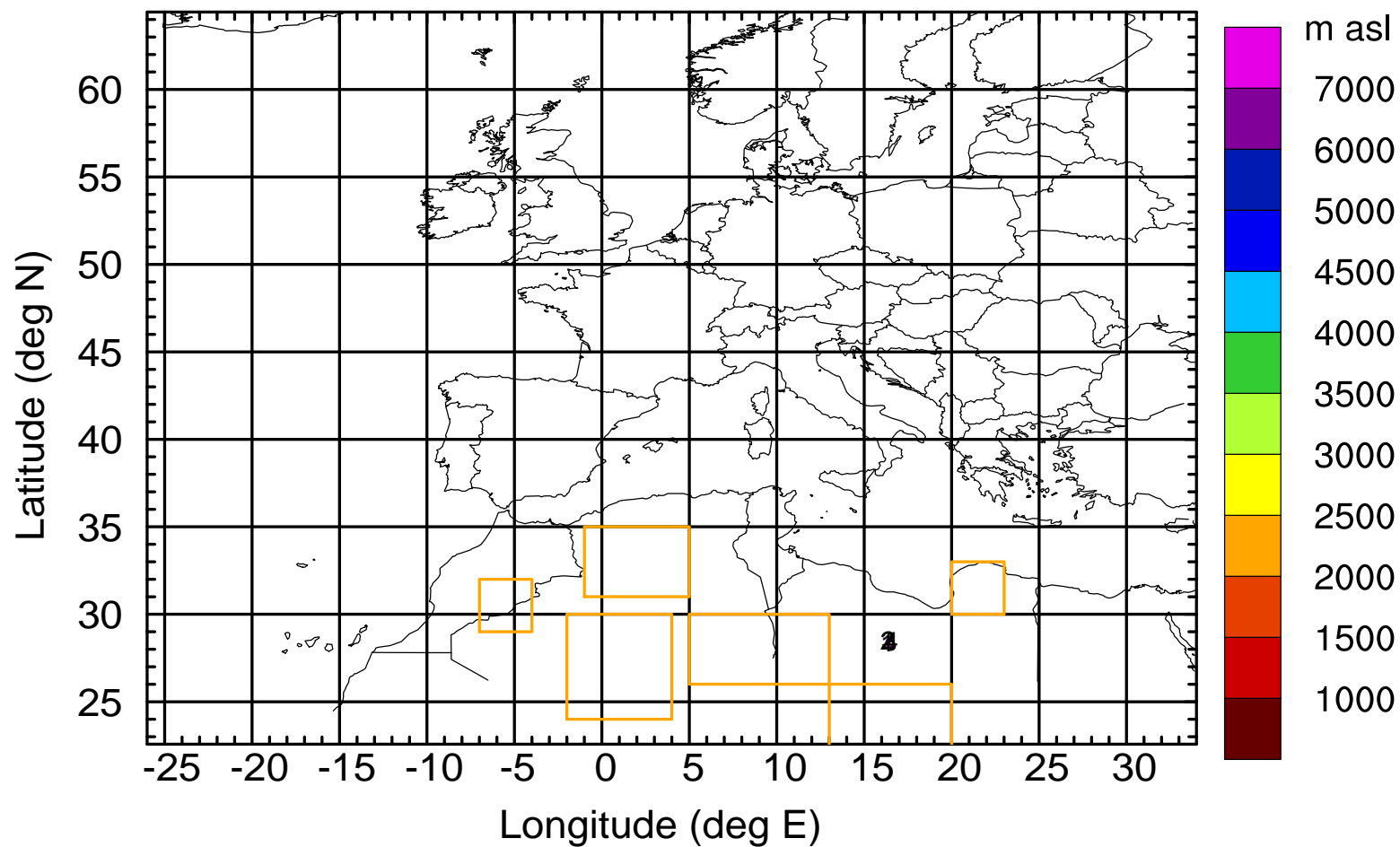
BWD 20170413/09 -15H = 12/18 UTC





Level #5 of flight 170413a

BWD 20170413/09 -16H = 12/17 UTC

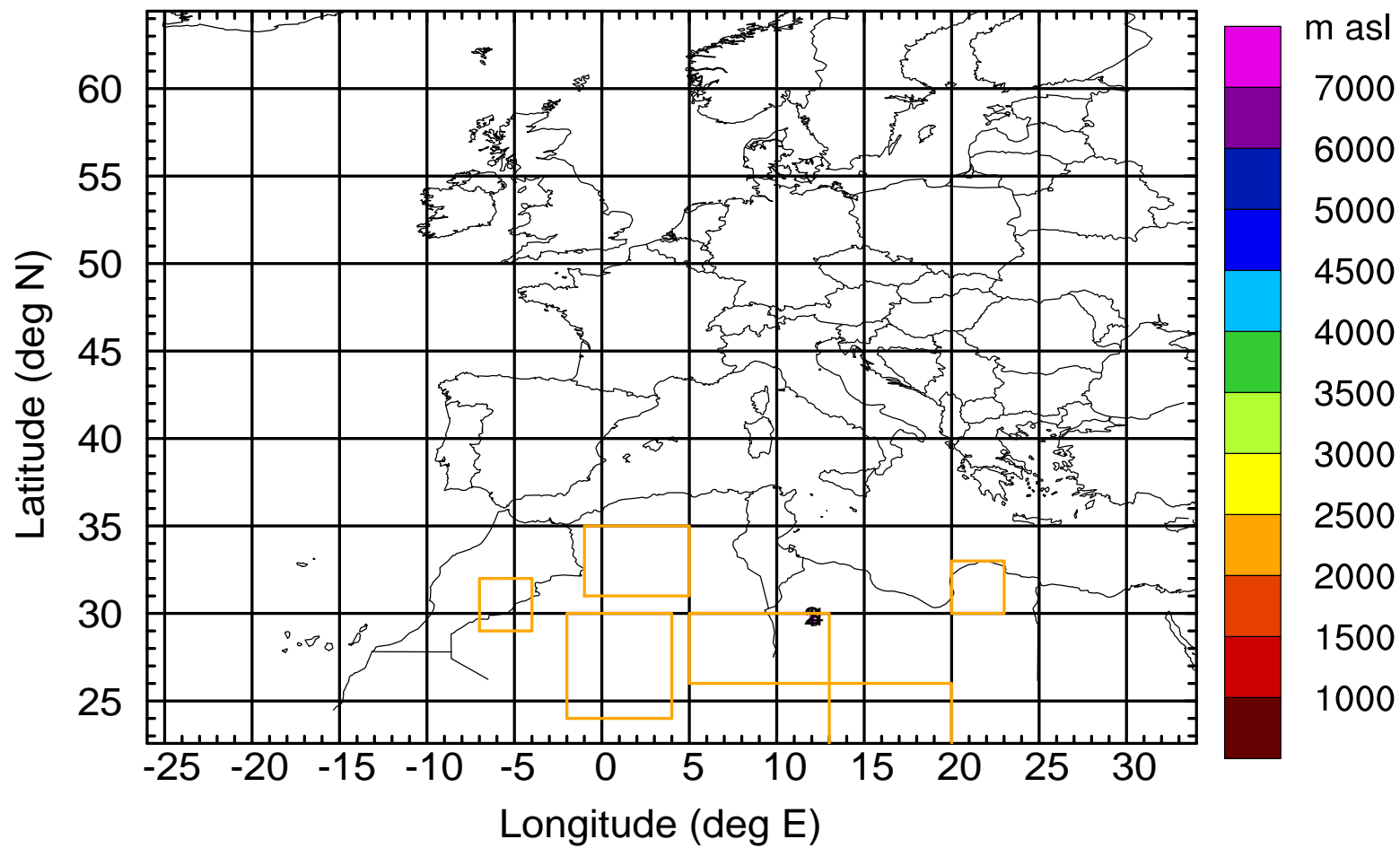






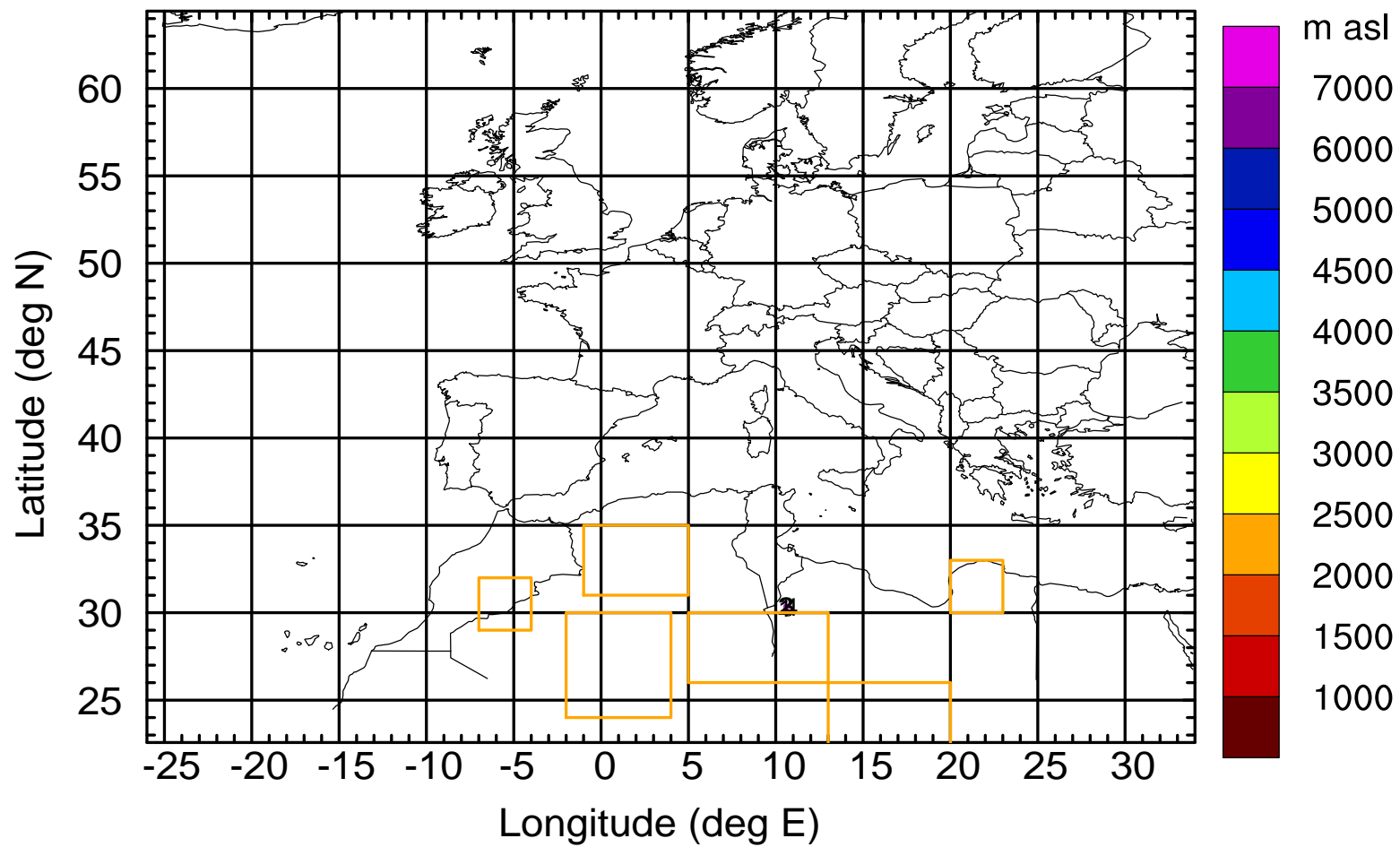
Level #5 of flight 170413a

BWD 20170413/09 -19H = 12/14 UTC



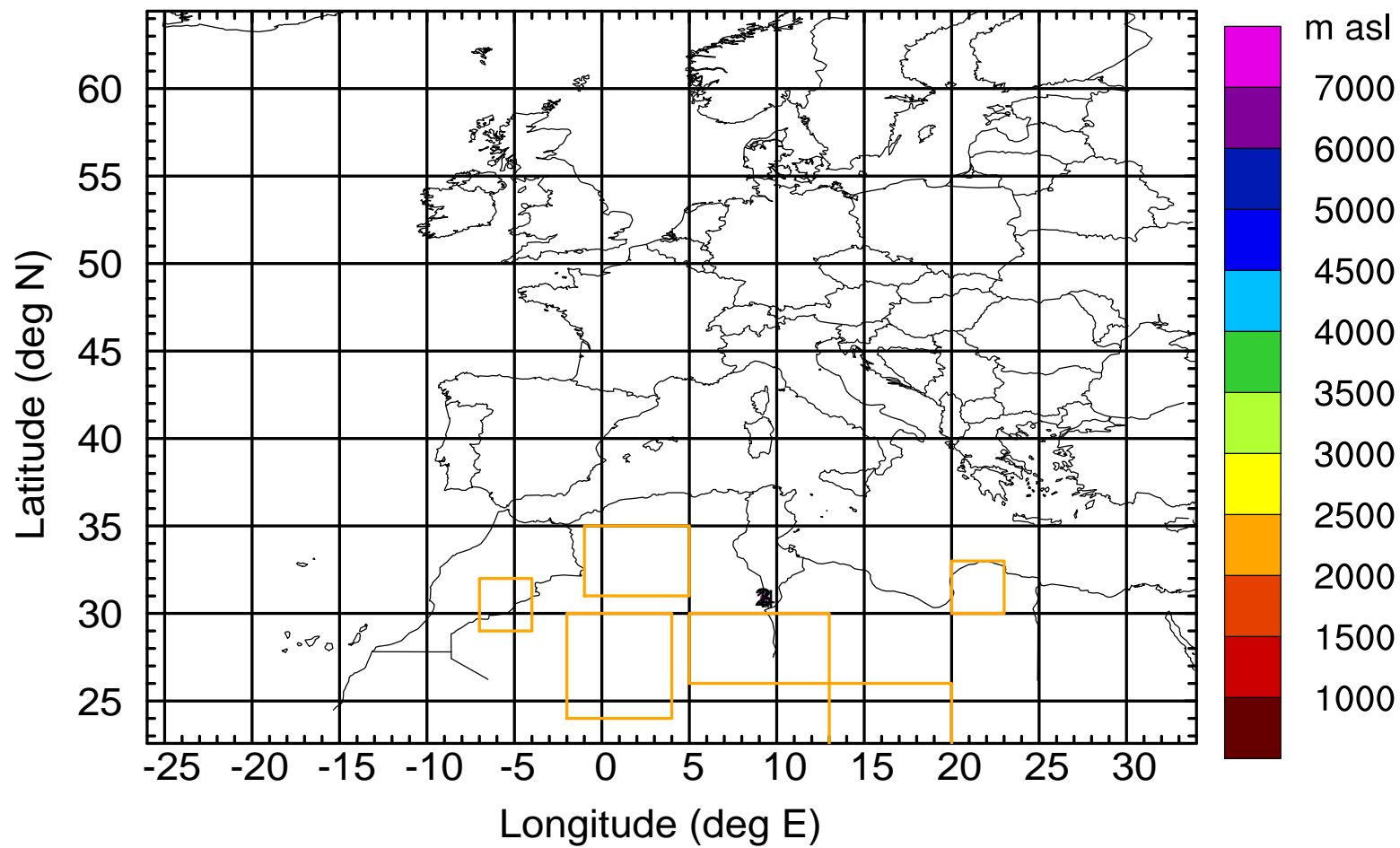
Level #5 of flight 170413a

BWD 20170413/09 -20H = 12/13 UTC



Level #5 of flight 170413a

BWD 20170413/09 -21H = 12/12 UTC





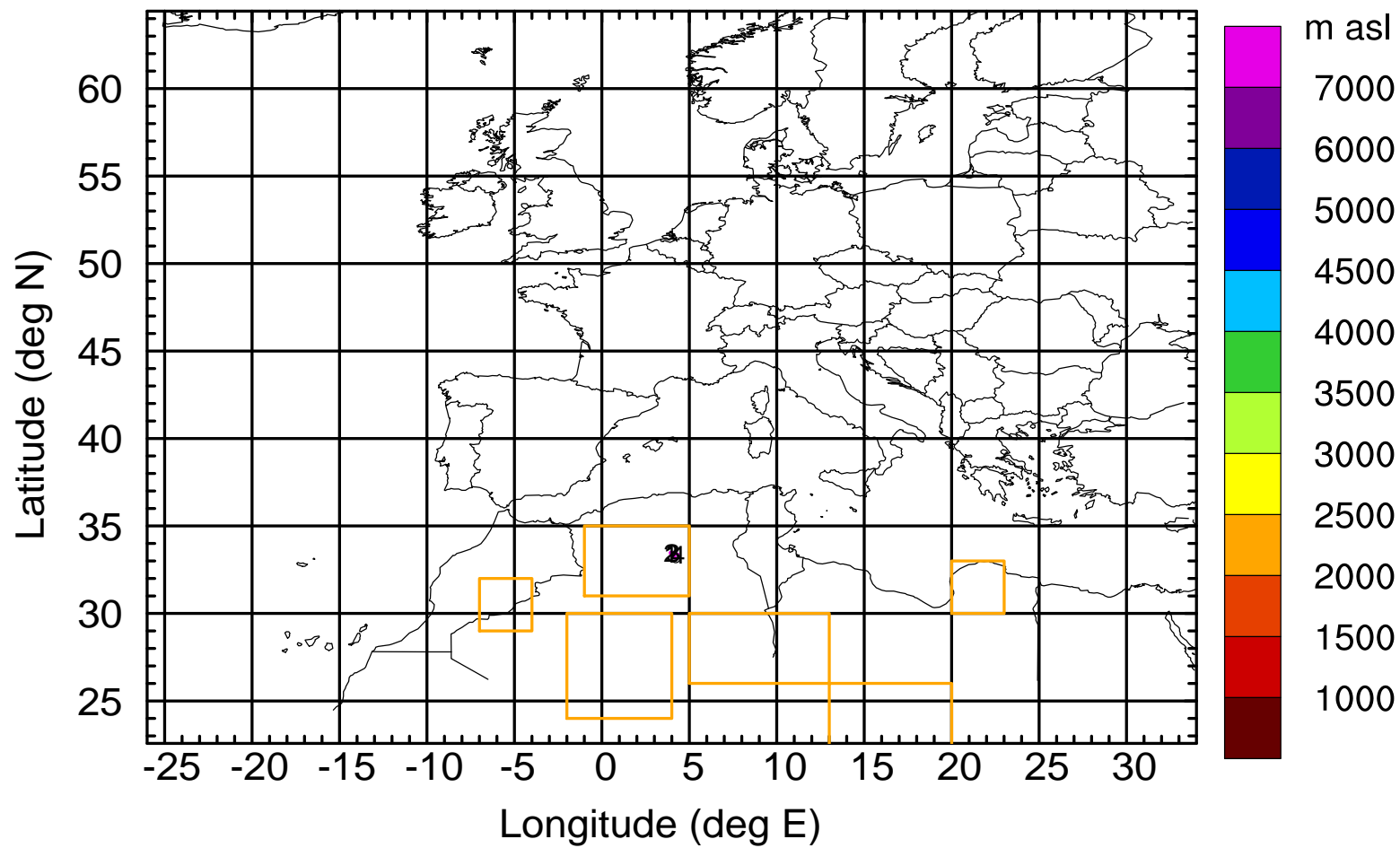






Level #5 of flight 170413a

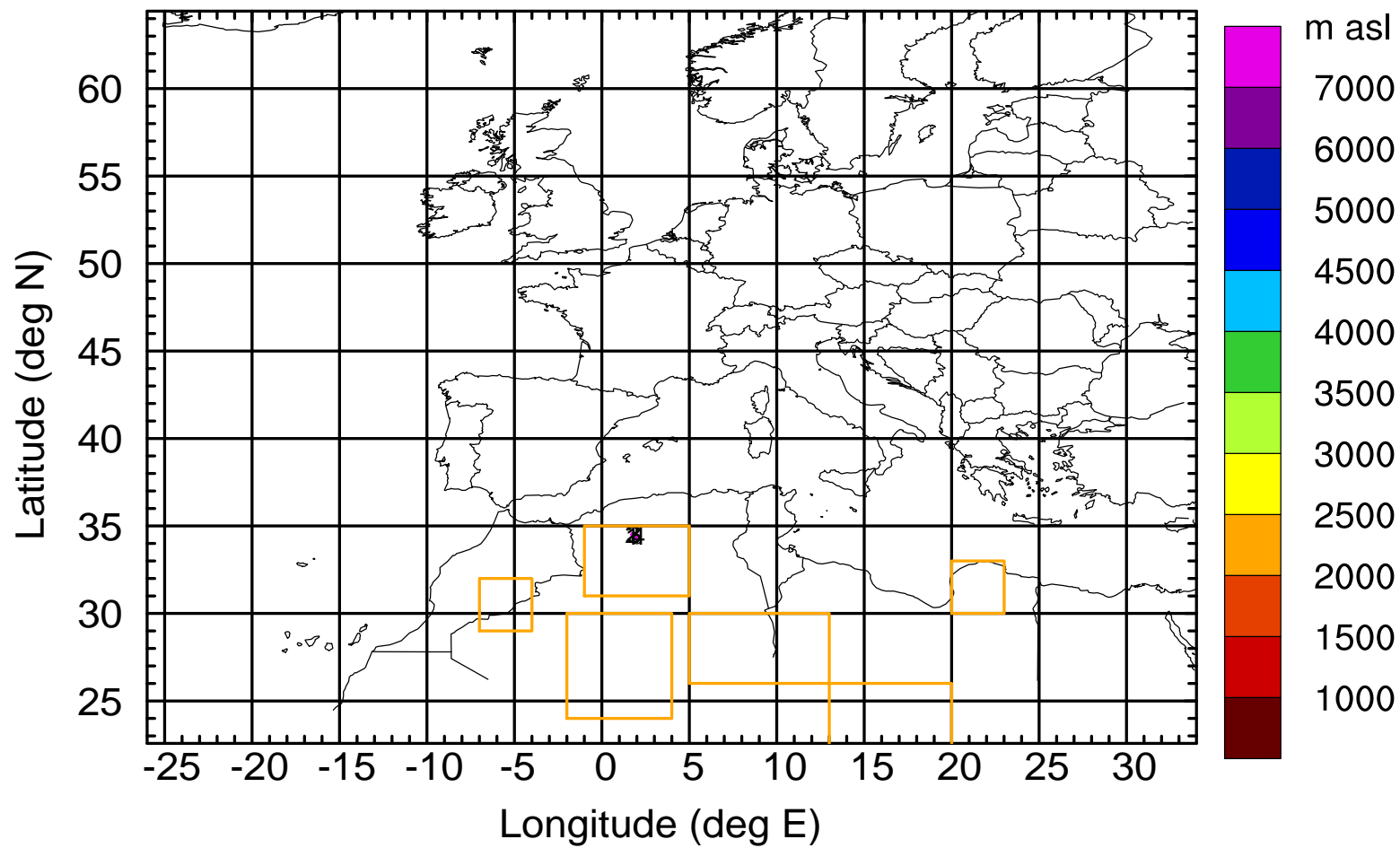
BWD 20170413/09 -25H = 12/08 UTC





Level #5 of flight 170413a

BWD 20170413/09 -27H = 12/06 UTC

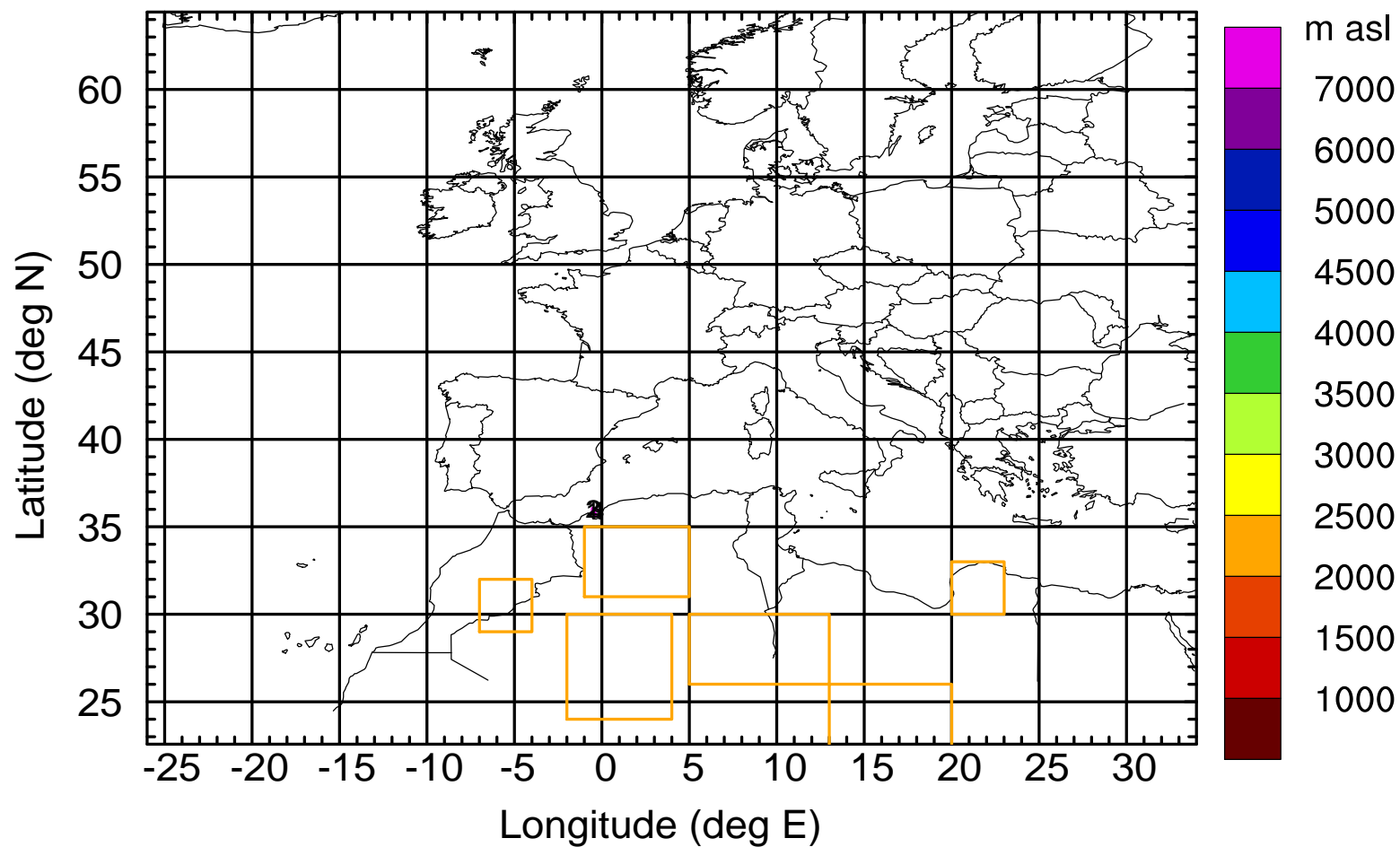






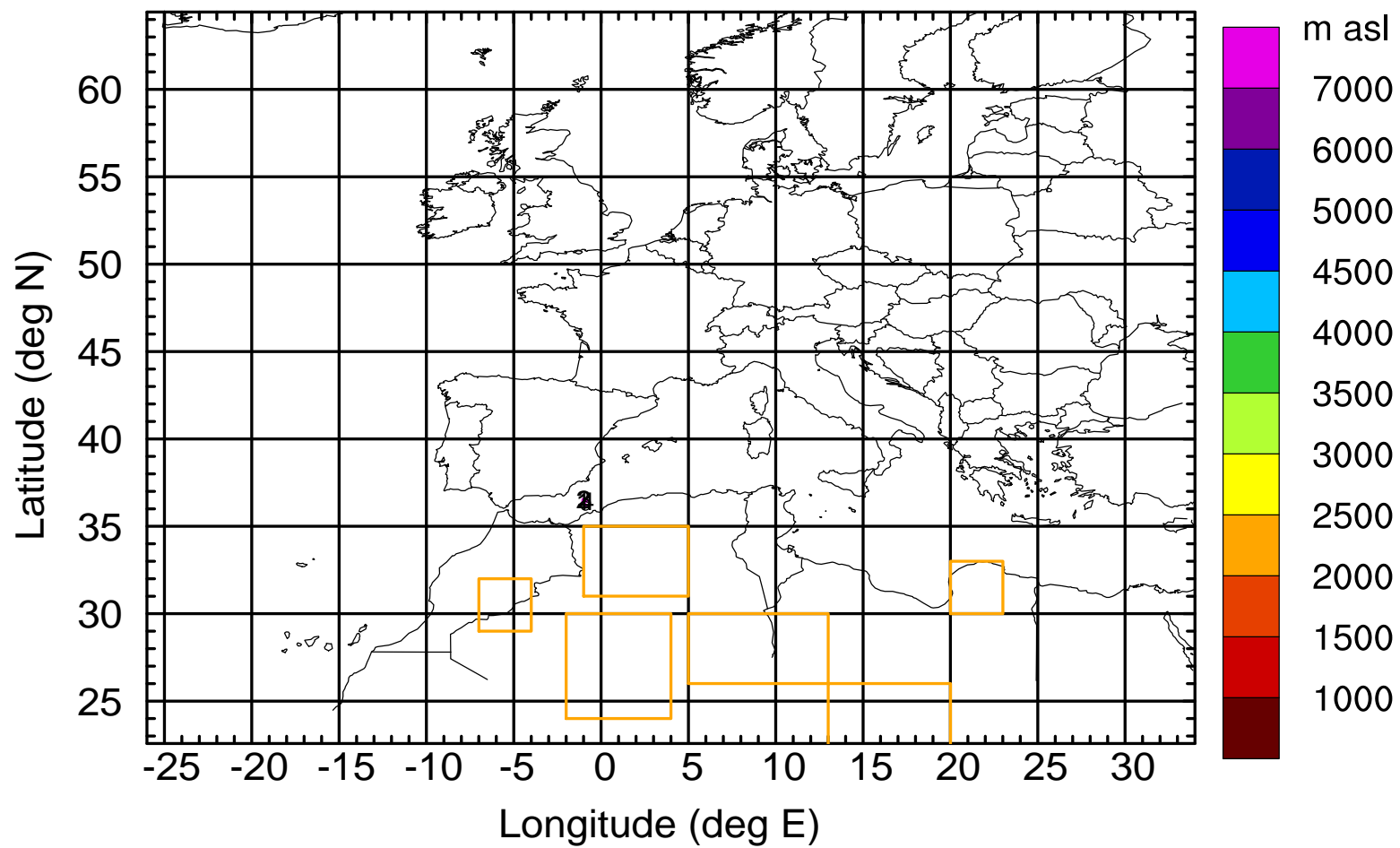
Level #5 of flight 170413a

BWD 20170413/09 -30H = 12/03 UTC



Level #5 of flight 170413a

BWD 20170413/09 -31H = 12/02 UTC

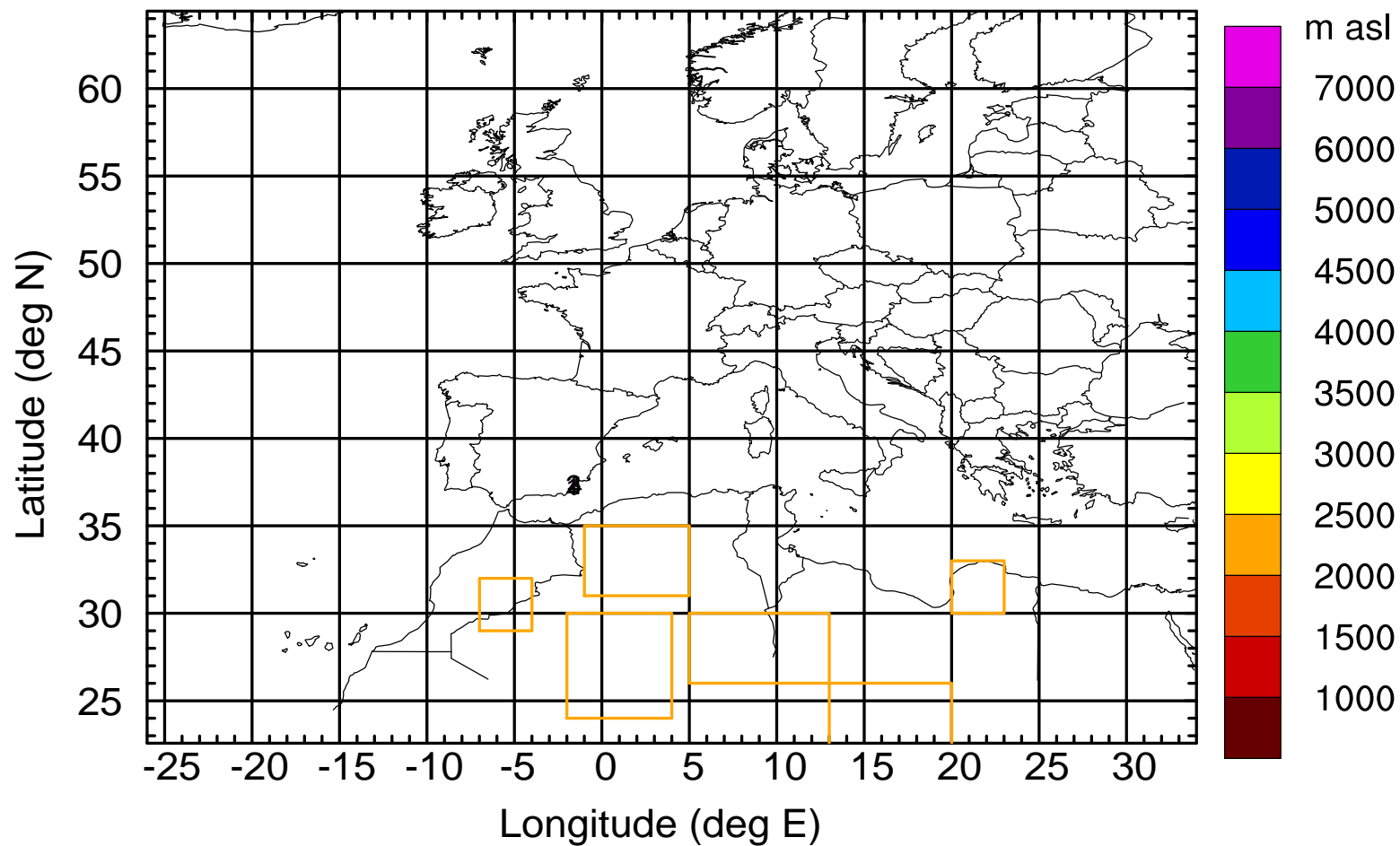






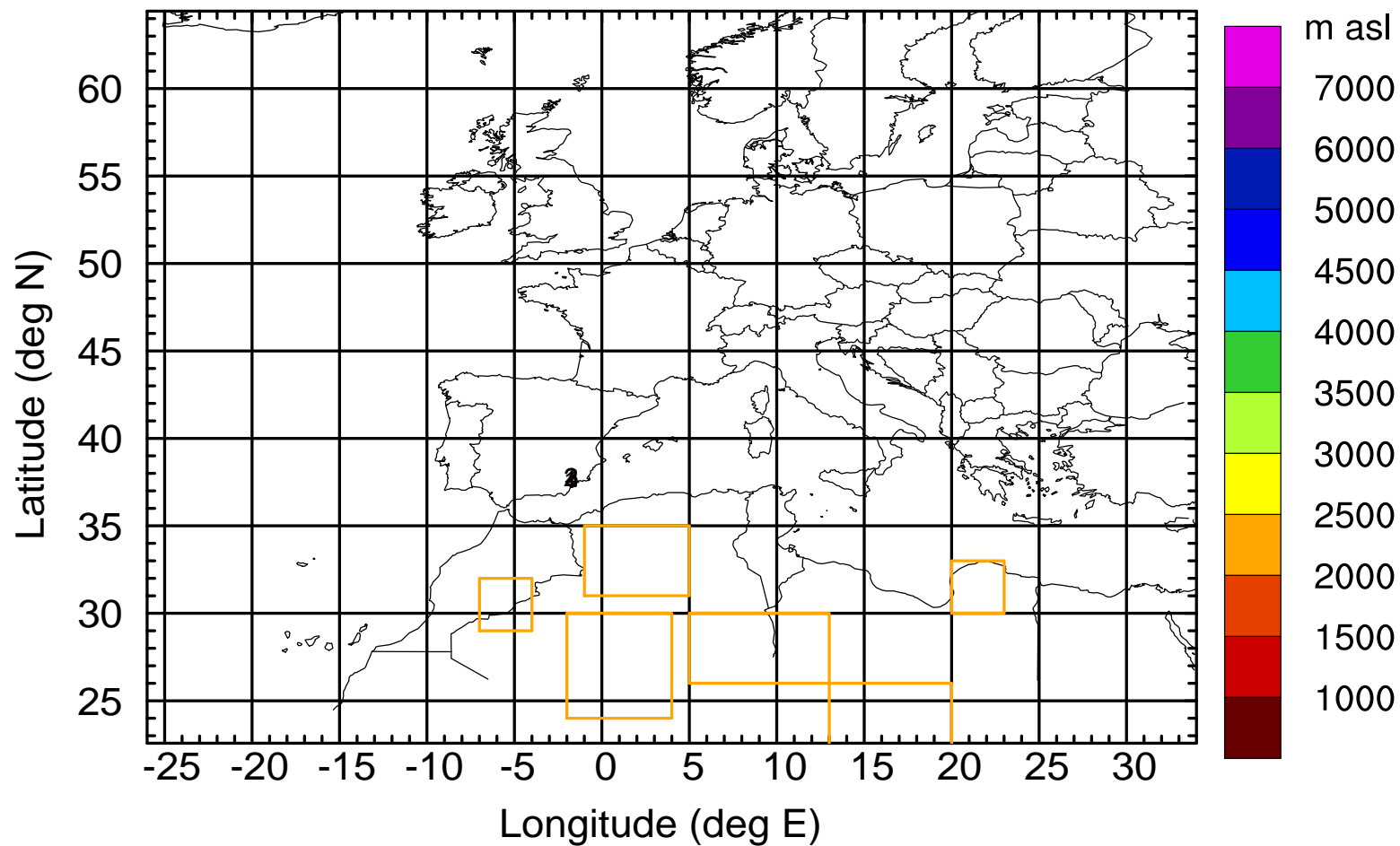
Level #5 of flight 170413a

BWD 20170413/09 -33H = 12/00 UTC



Level #5 of flight 170413a

BWD 20170413/09 -34H = 11/23 UTC

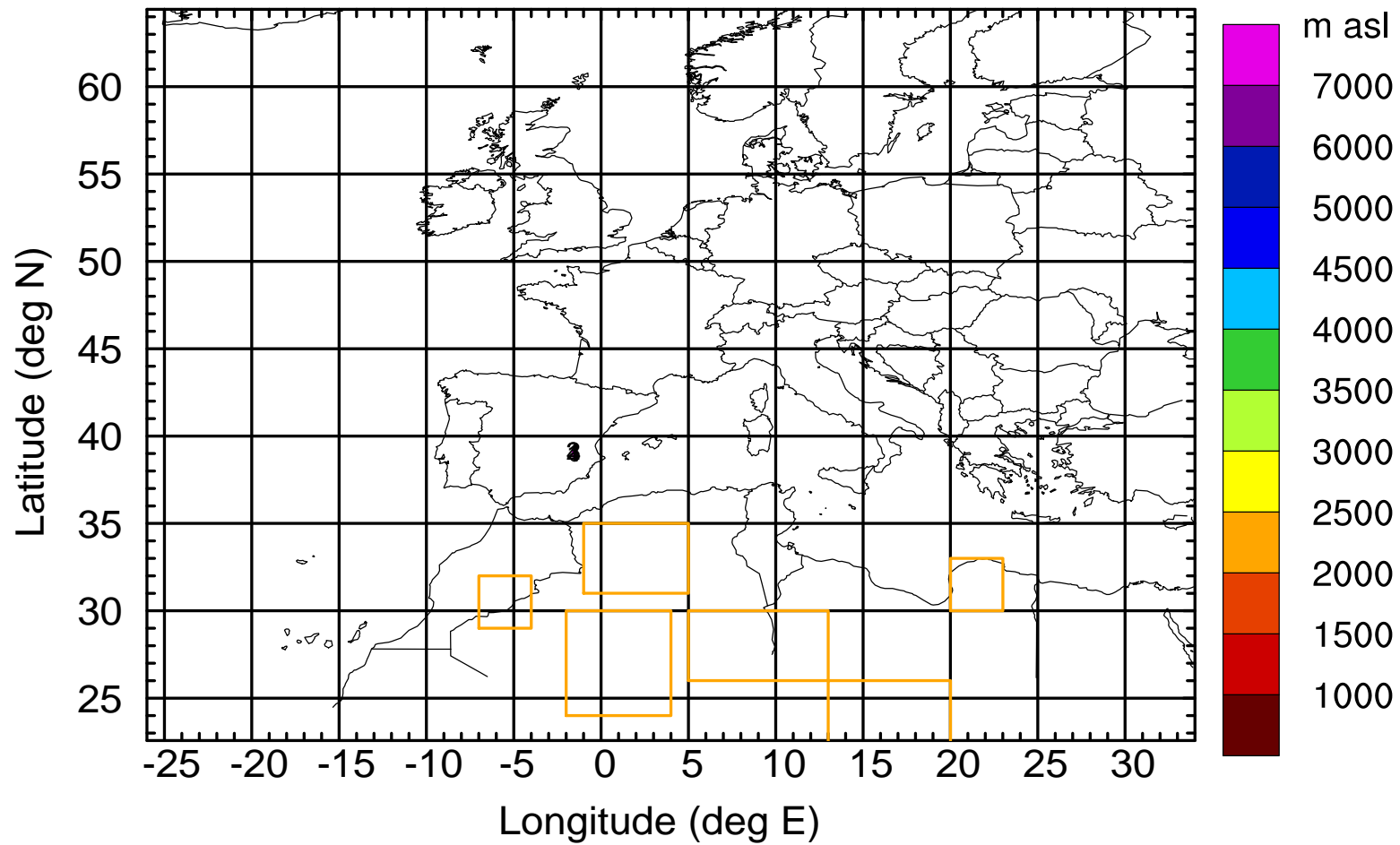






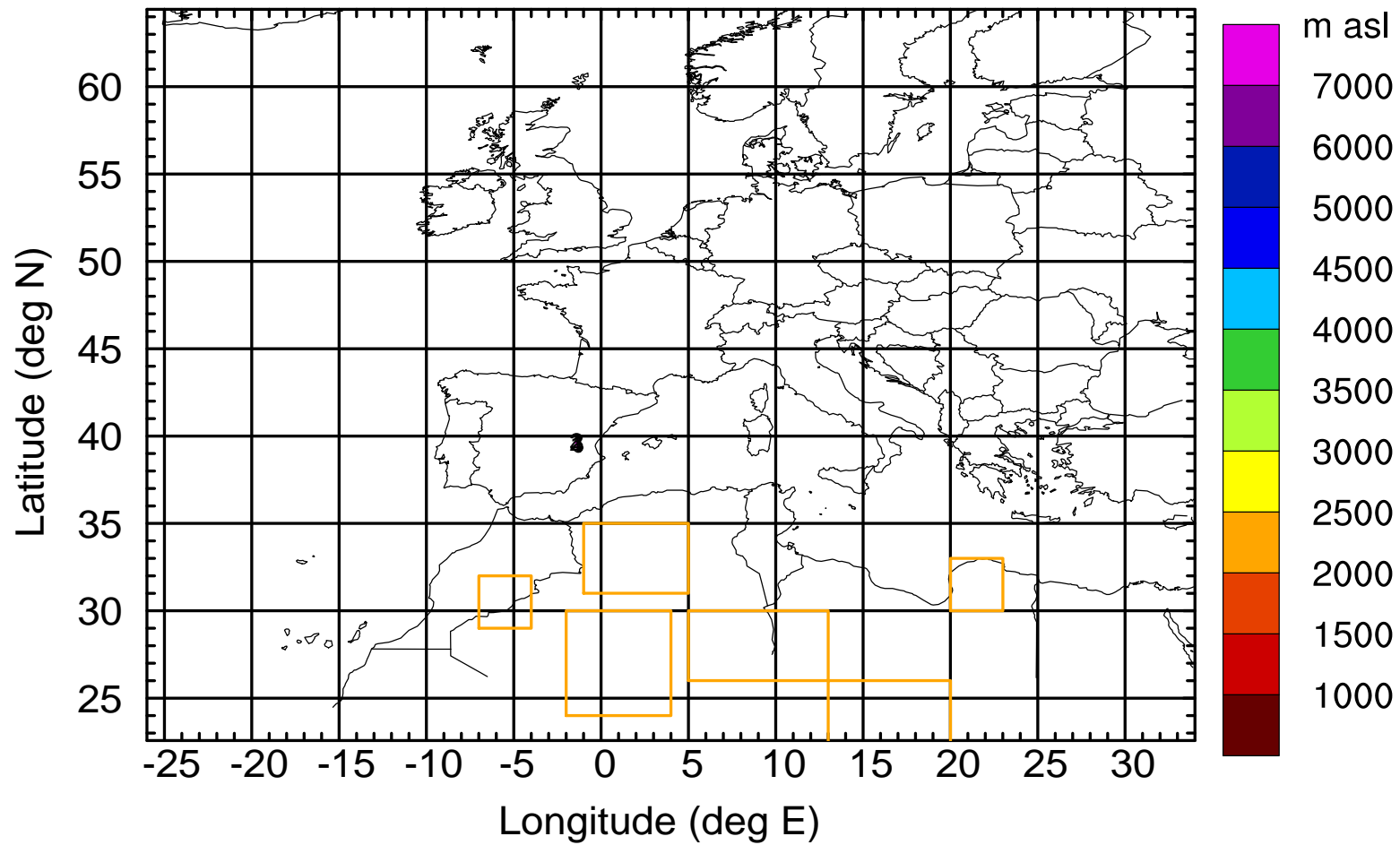
Level #5 of flight 170413a

BWD 20170413/09 -37H = 11/20 UTC



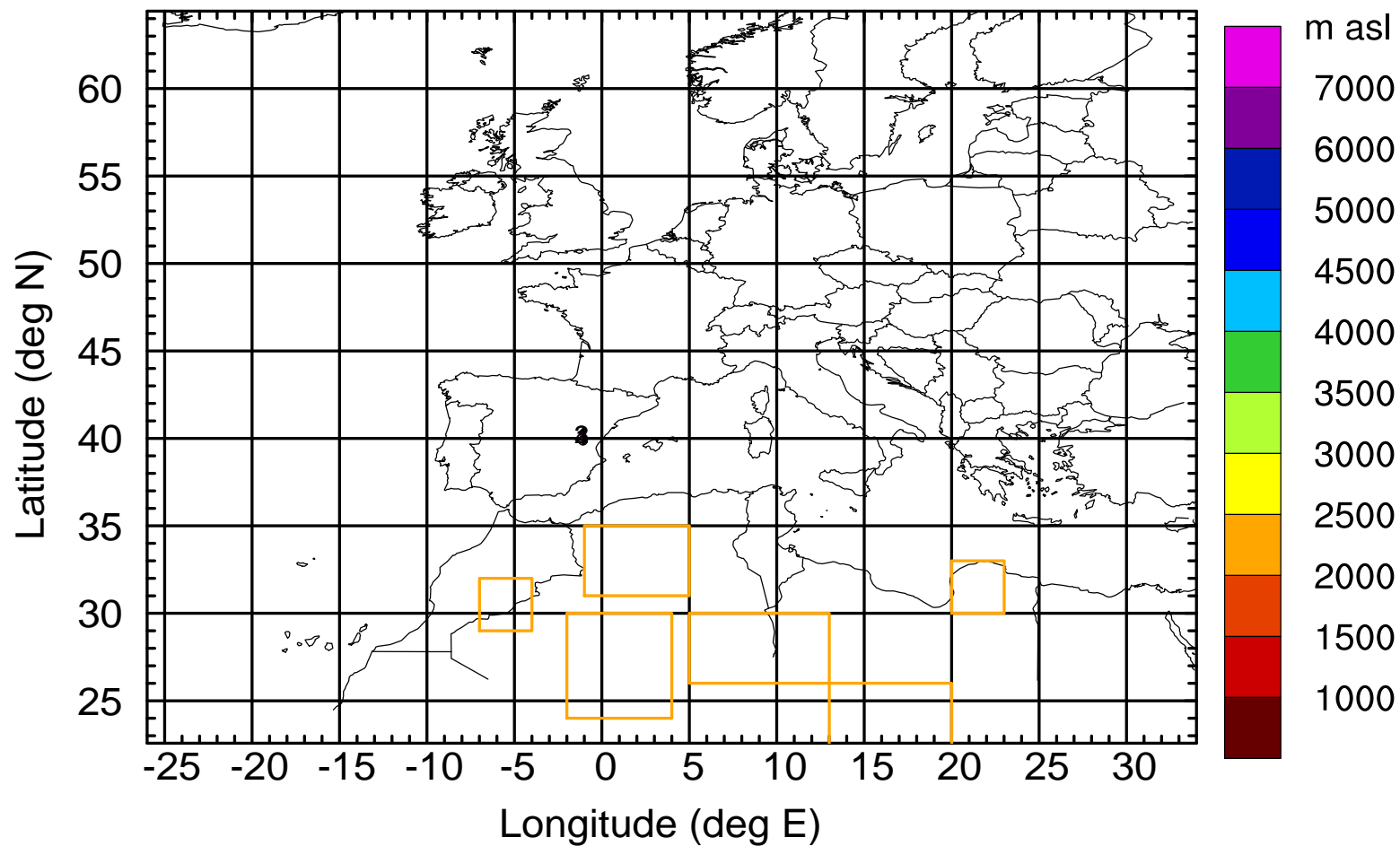
Level #5 of flight 170413a

BWD 20170413/09 -38H = 11/19 UTC



Level #5 of flight 170413a

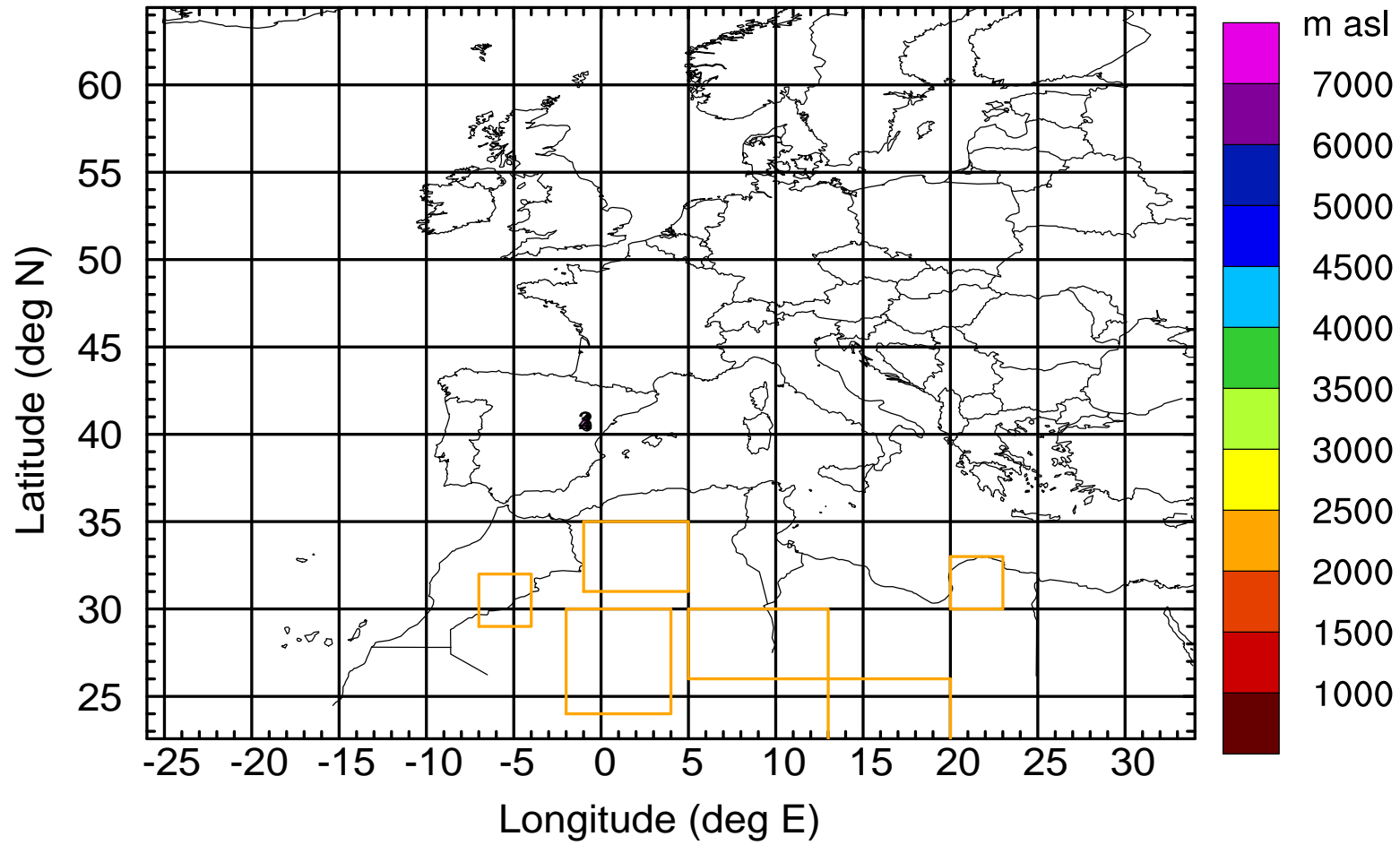
BWD 20170413/09 -39H = 11/18 UTC





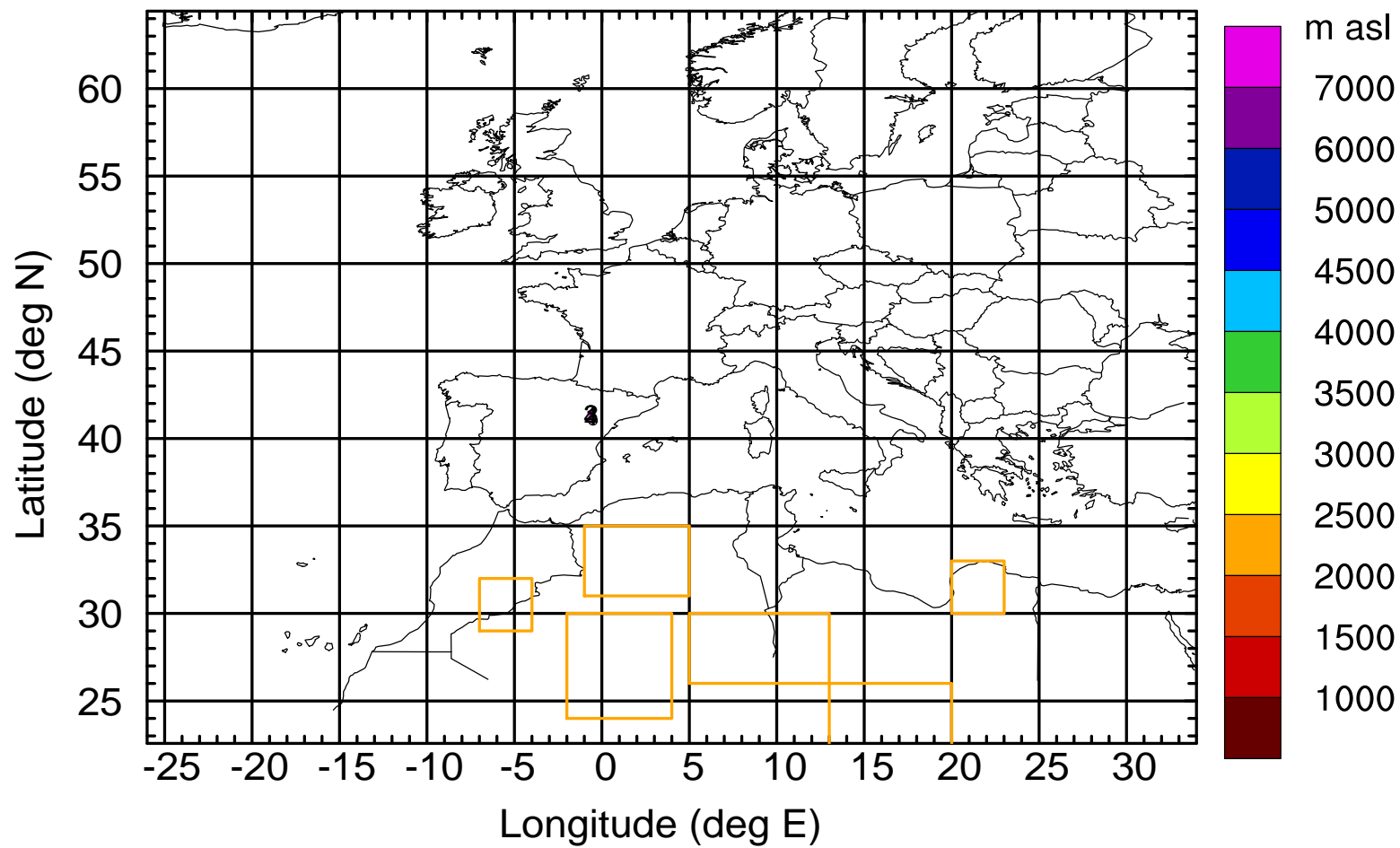
Level #5 of flight 170413a

BWD 20170413/09 -40H = 11/17 UTC



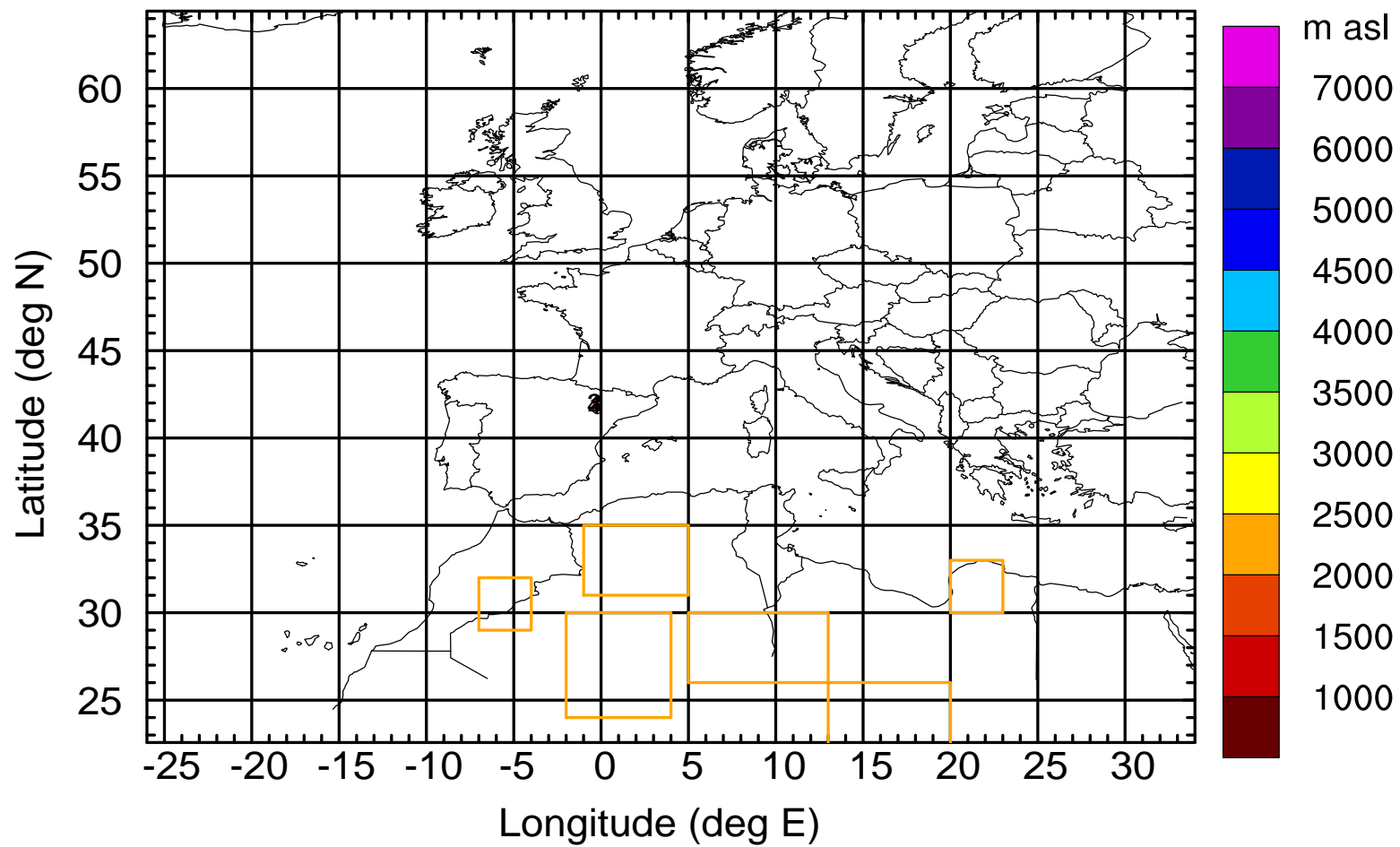
Level #5 of flight 170413a

BWD 20170413/09 -41H = 11/16 UTC



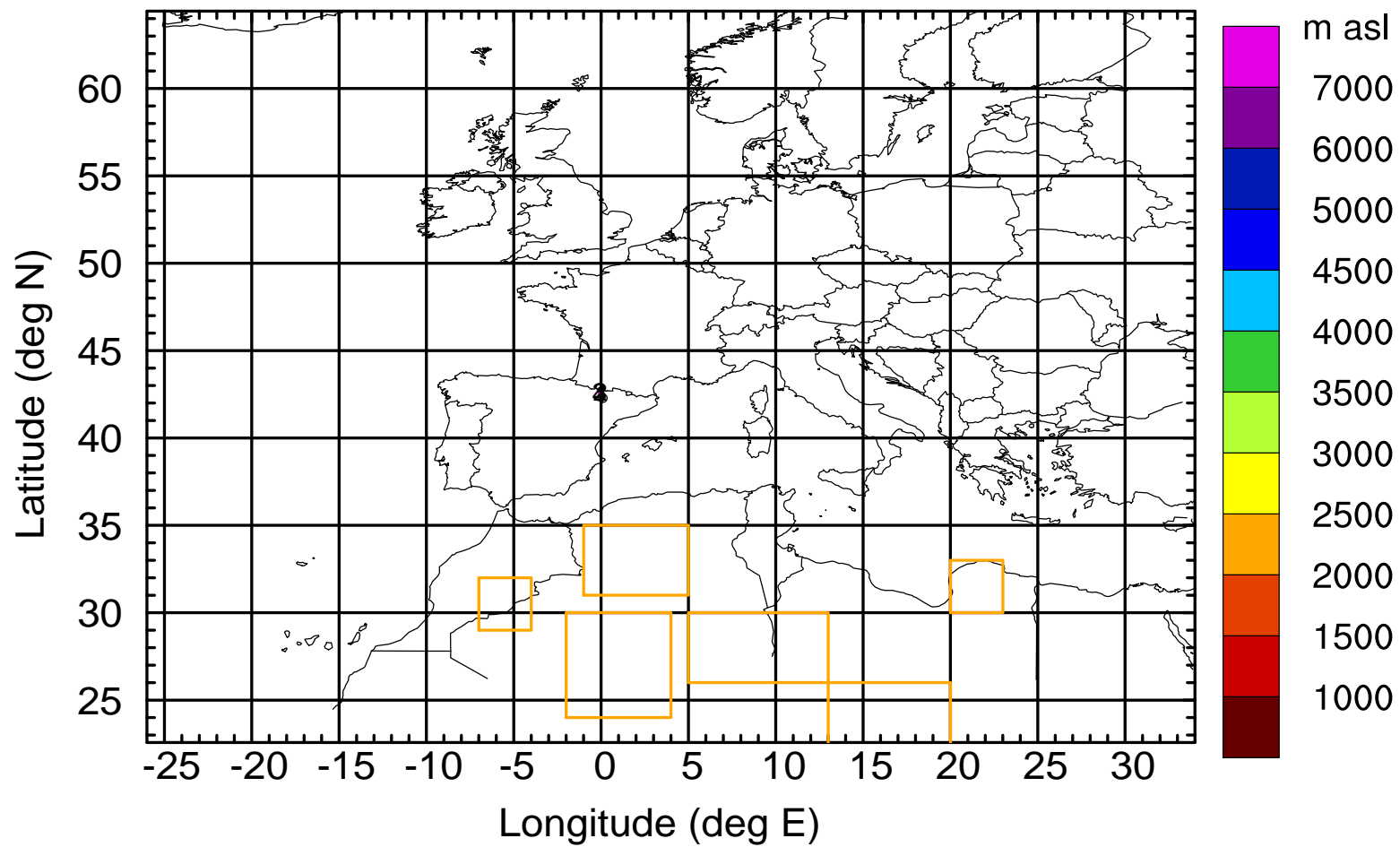
Level #5 of flight 170413a

BWD 20170413/09 -42H = 11/15 UTC



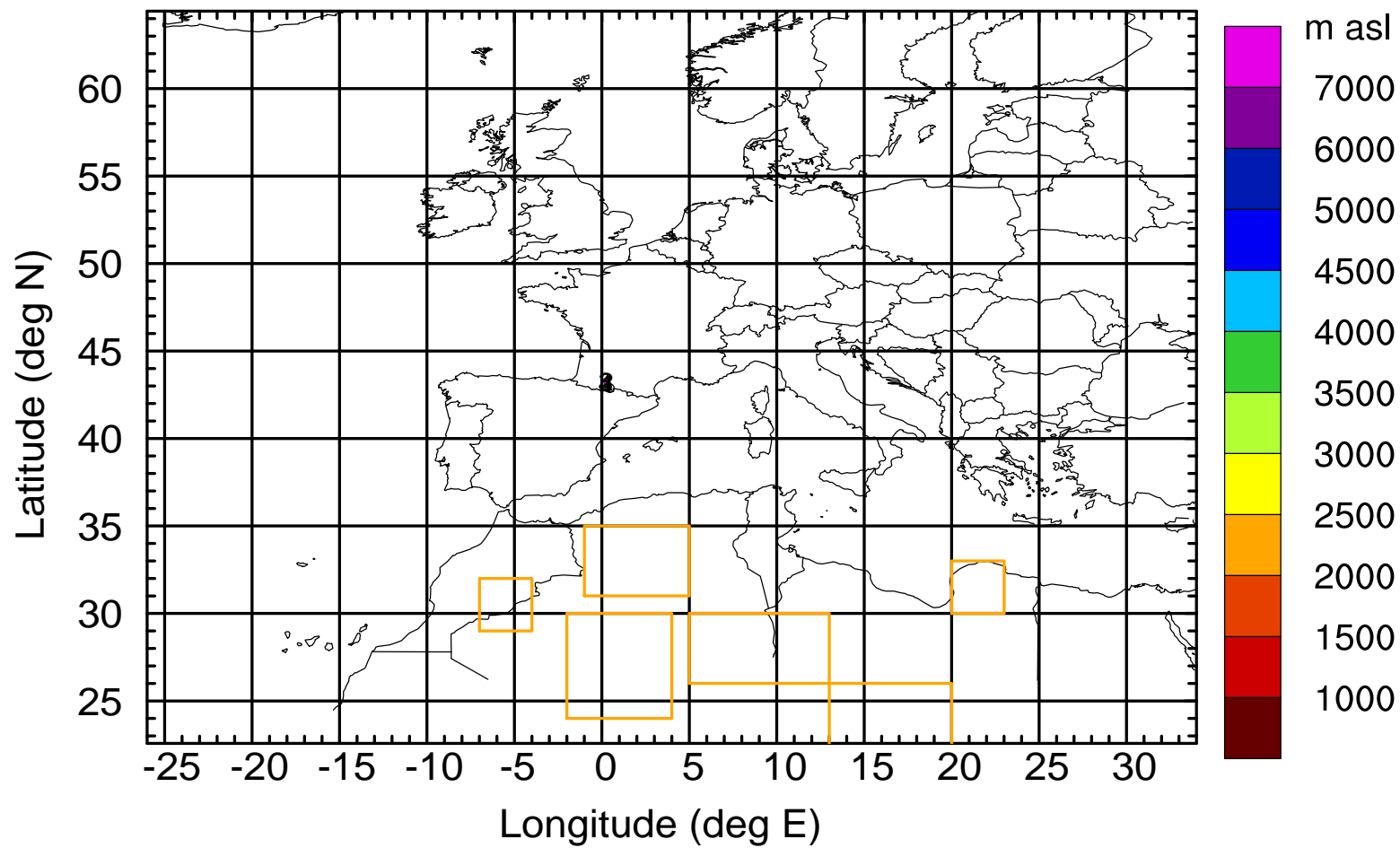
Level #5 of flight 170413a

BWD 20170413/09 -43H = 11/14 UTC



Level #5 of flight 170413a

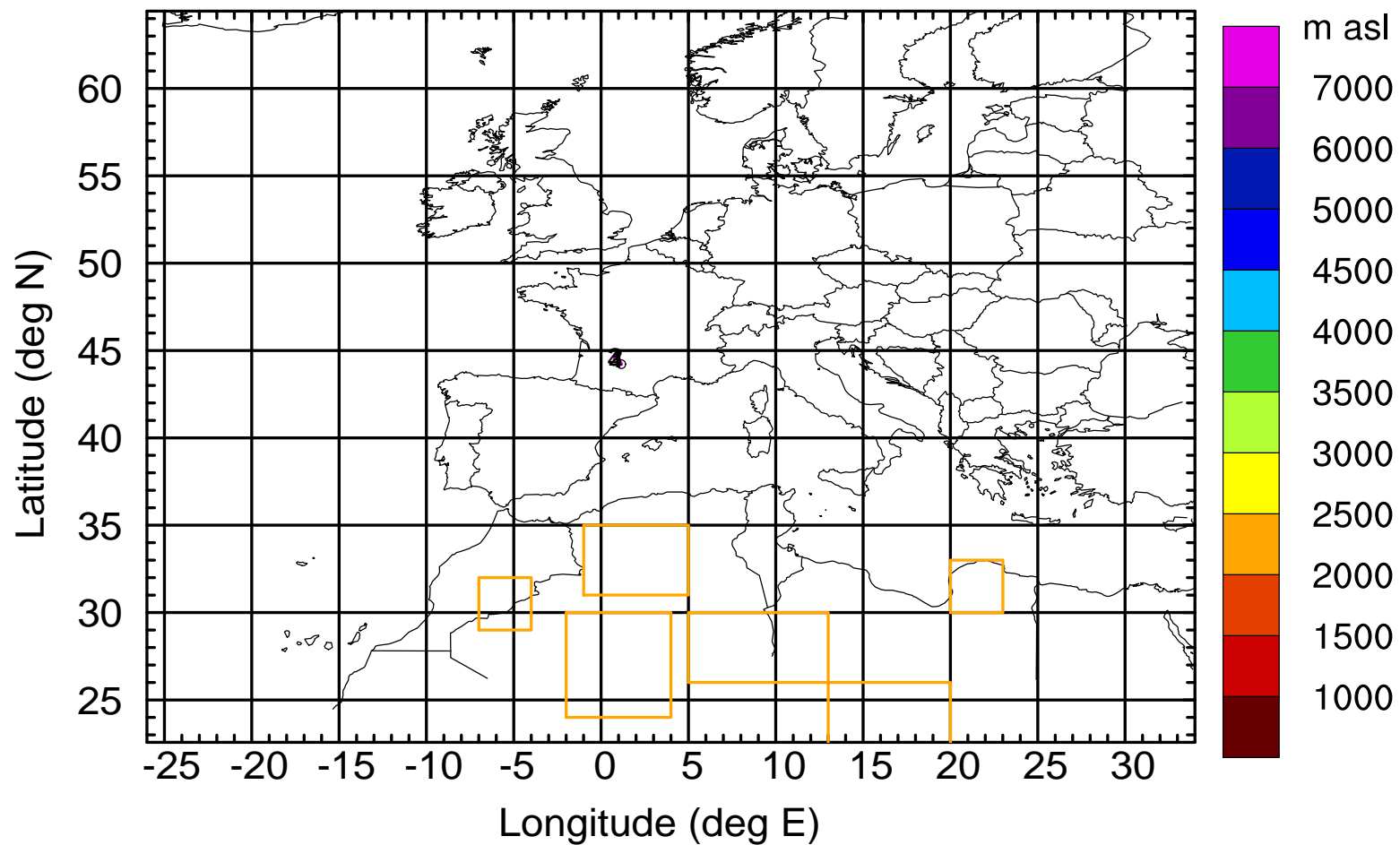
BWD 20170413/09 -44H = 11/13 UTC





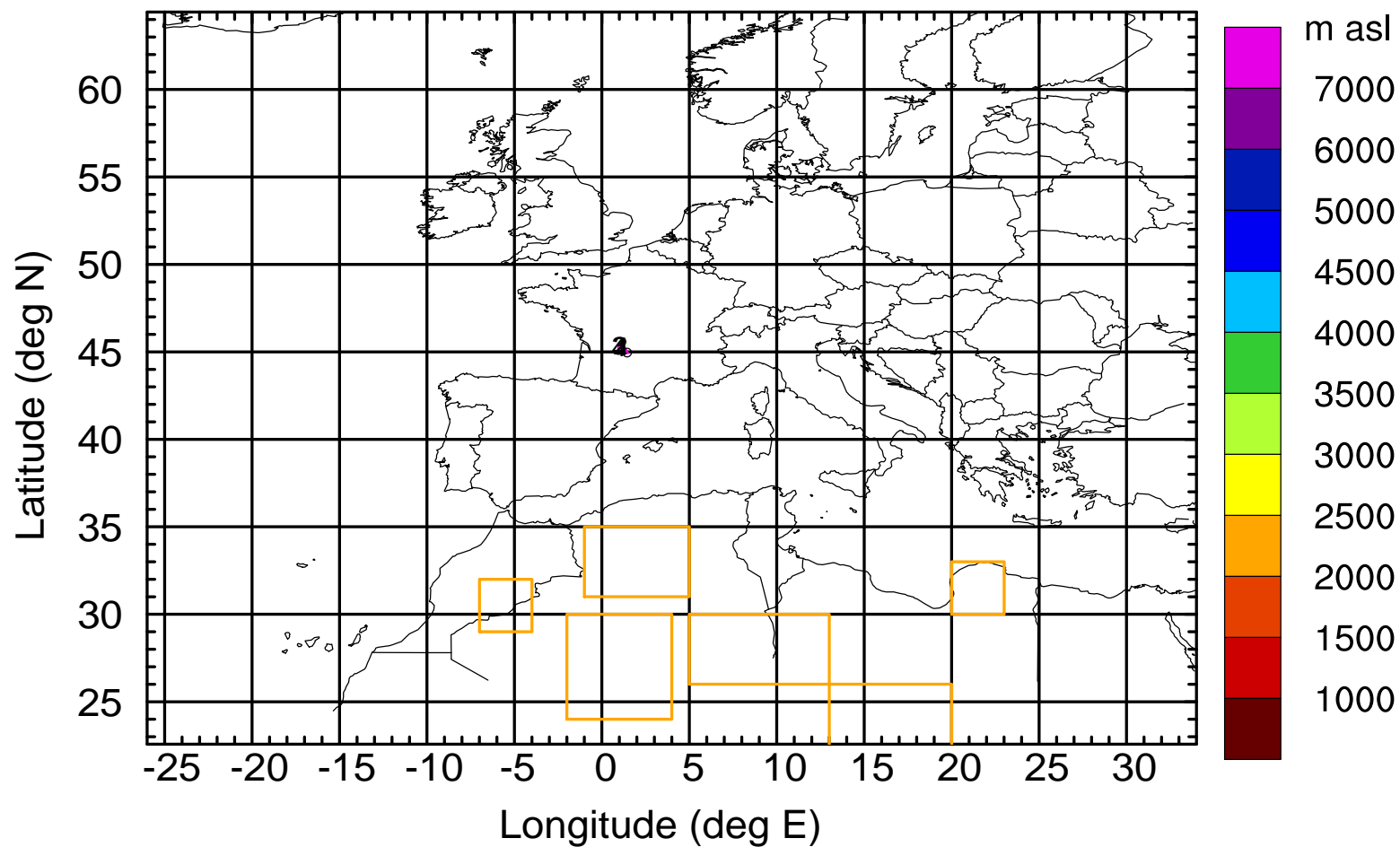
Level #5 of flight 170413a

BWD 20170413/09 -46H = 11/11 UTC



Level #5 of flight 170413a

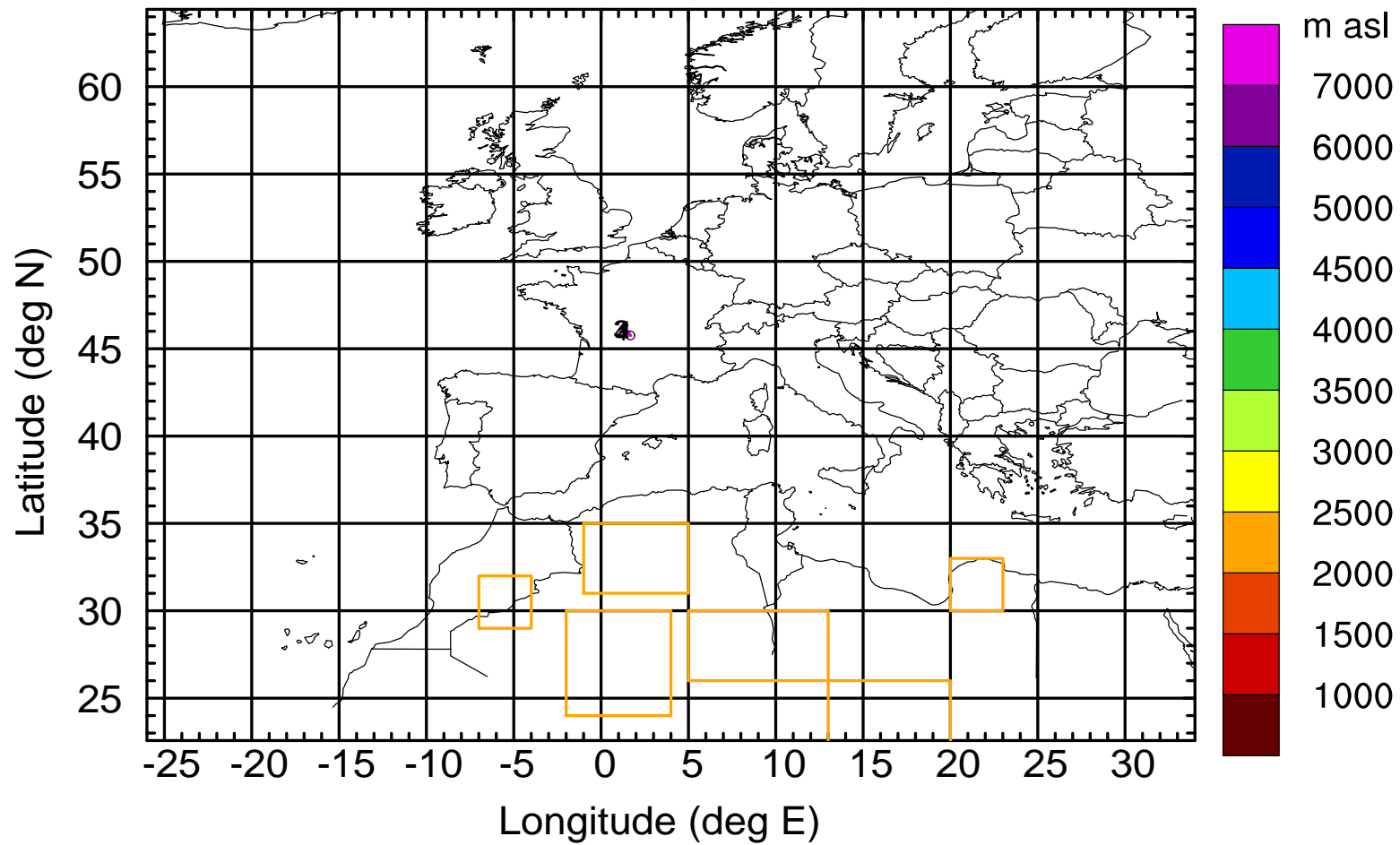
BWD 20170413/09 -47H = 11/10 UTC





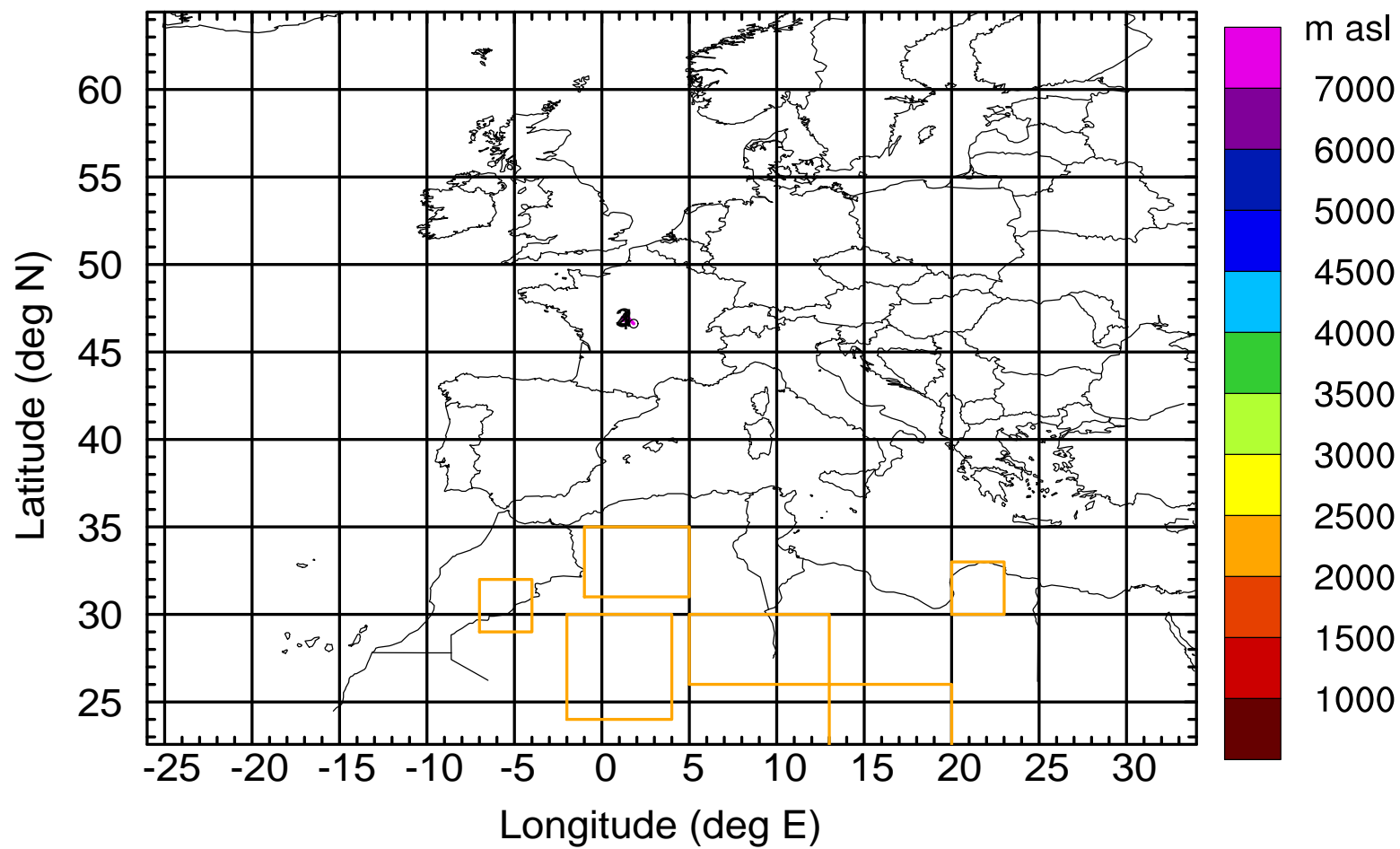
Level #5 of flight 170413a

BWD 20170413/09 -48H = 11/09 UTC



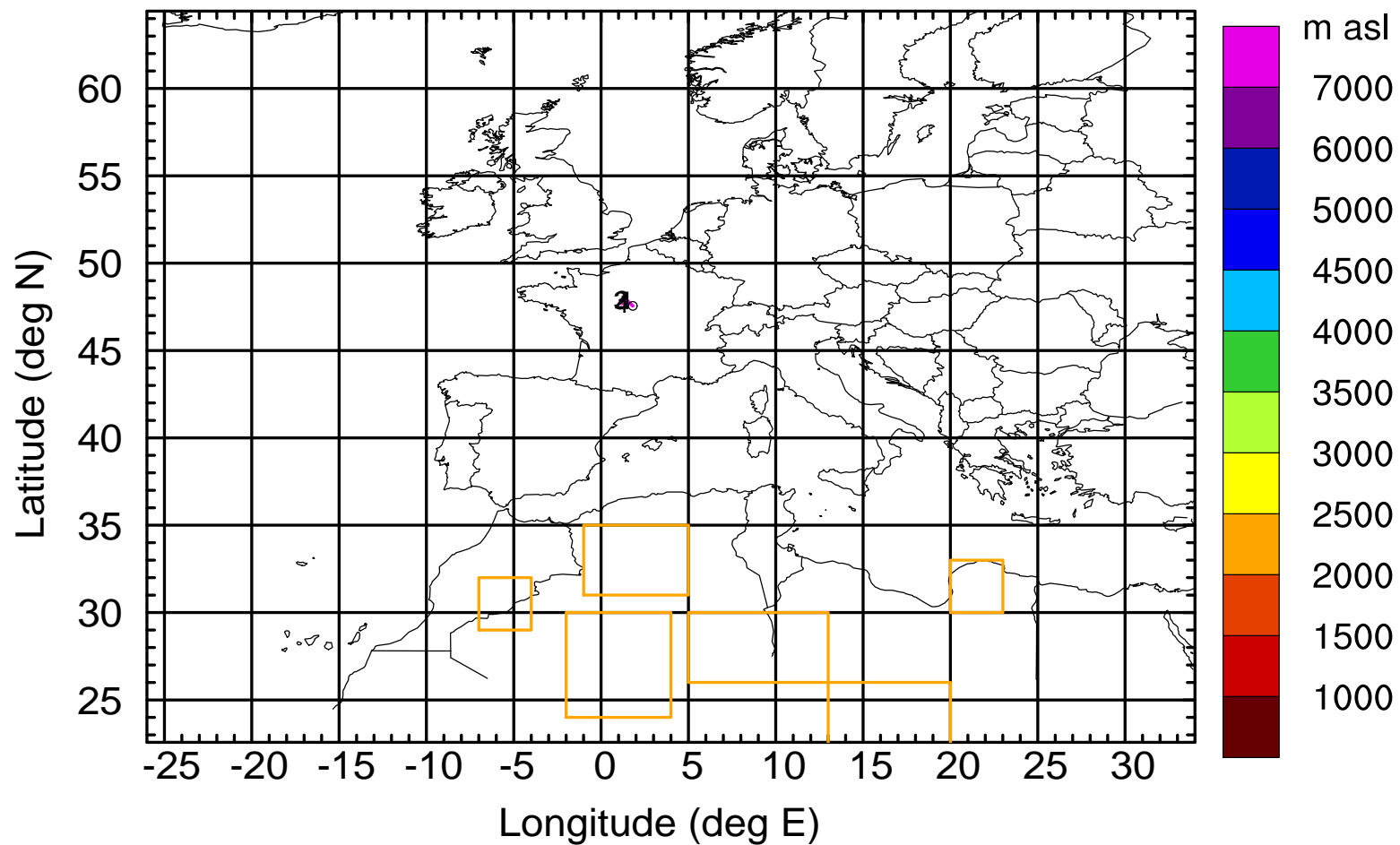
Level #5 of flight 170413a

BWD 20170413/09 -49H = 11/08 UTC



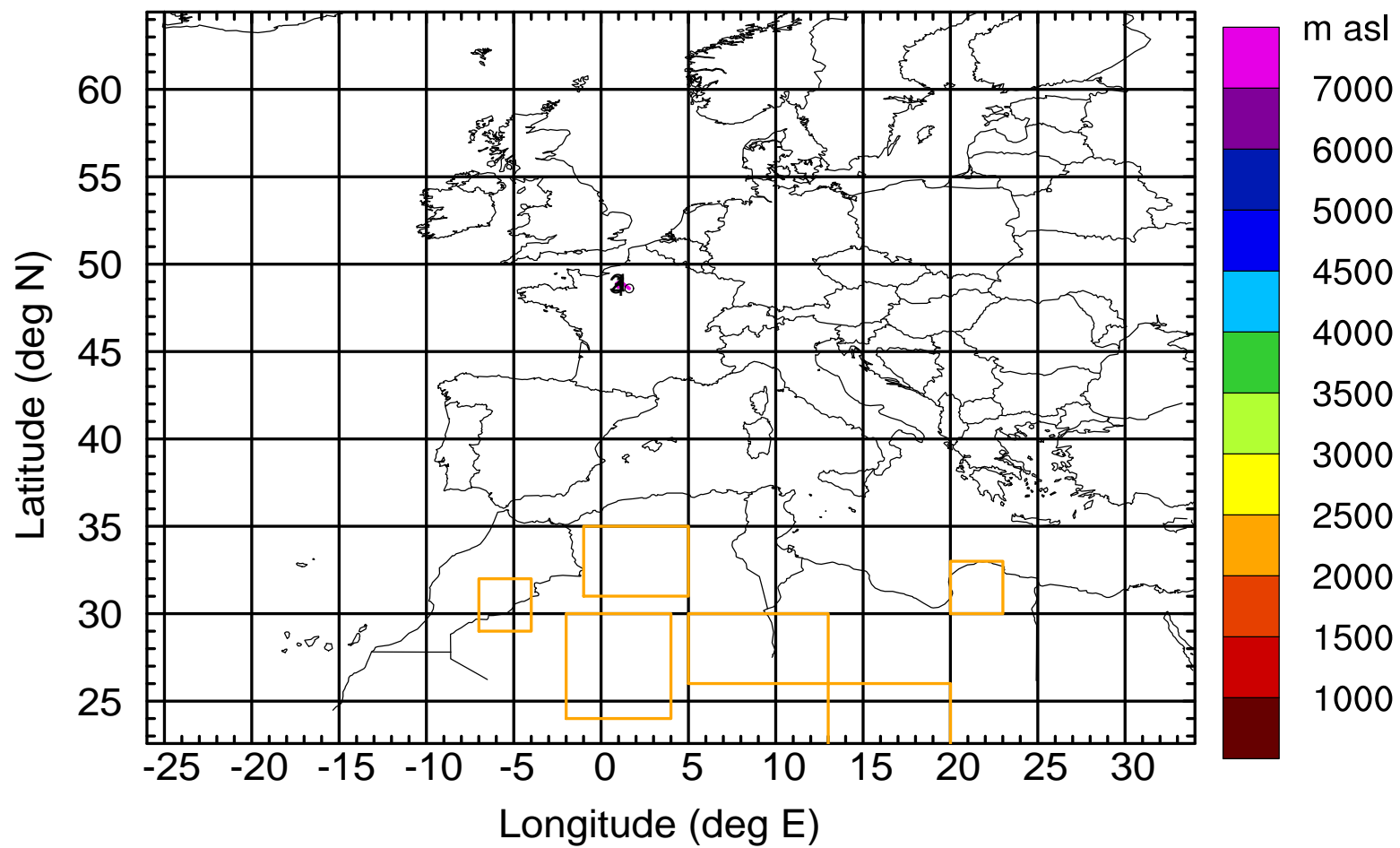
Level #5 of flight 170413a

BWD 20170413/09 -50H = 11/07 UTC



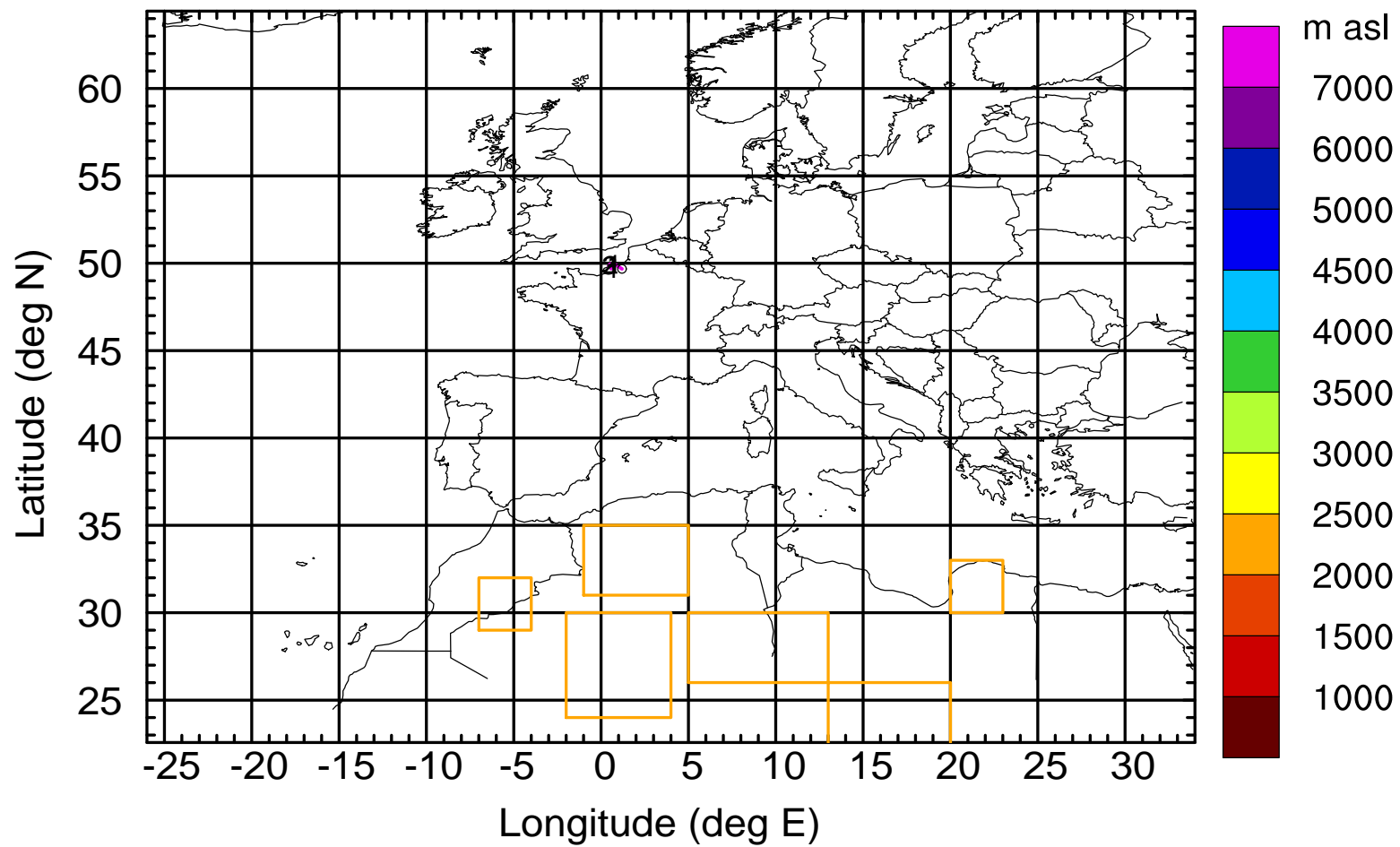
Level #5 of flight 170413a

BWD 20170413/09 -51H = 11/06 UTC



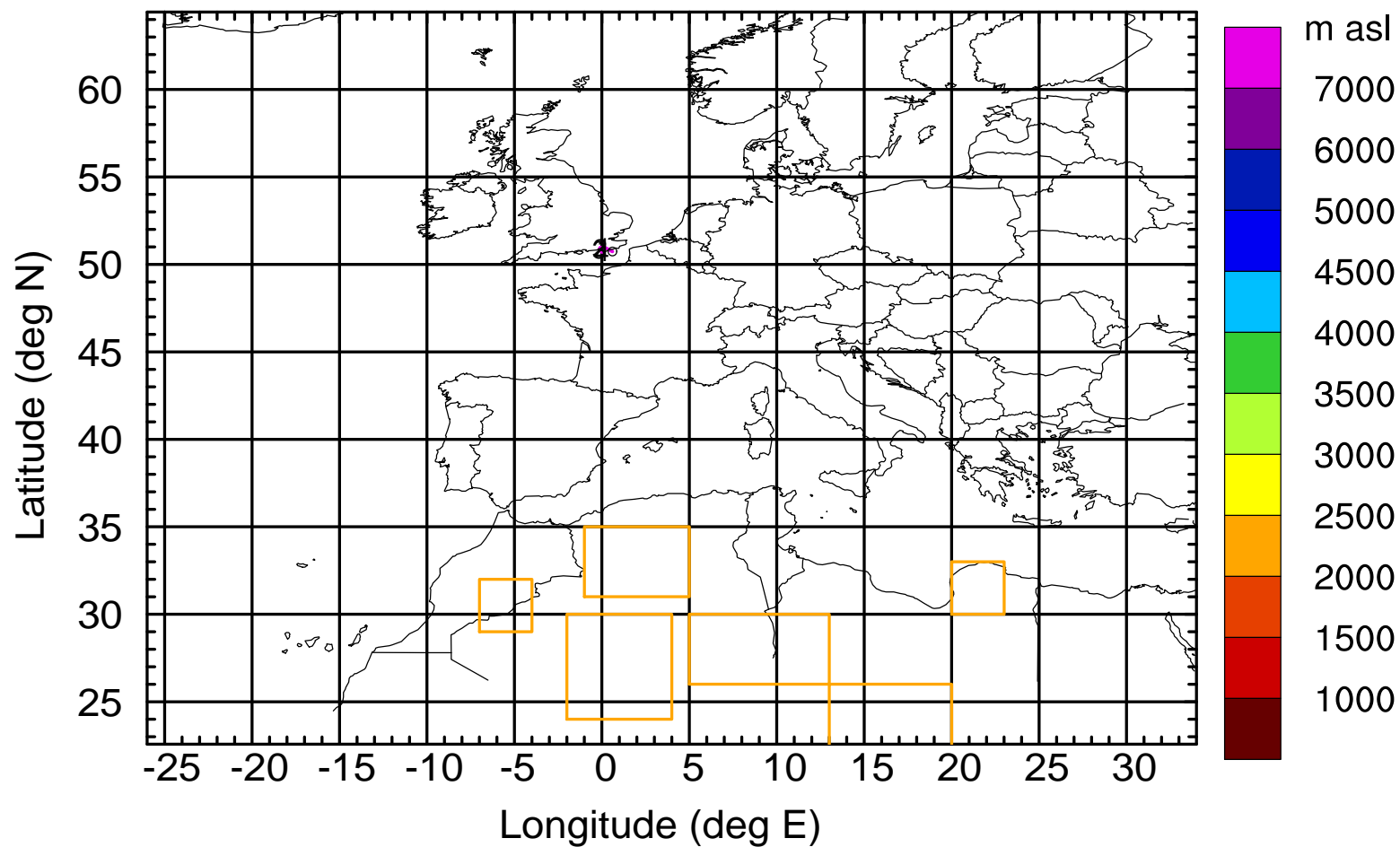
Level #5 of flight 170413a

BWD 20170413/09 -52H = 11/05 UTC



Level #5 of flight 170413a

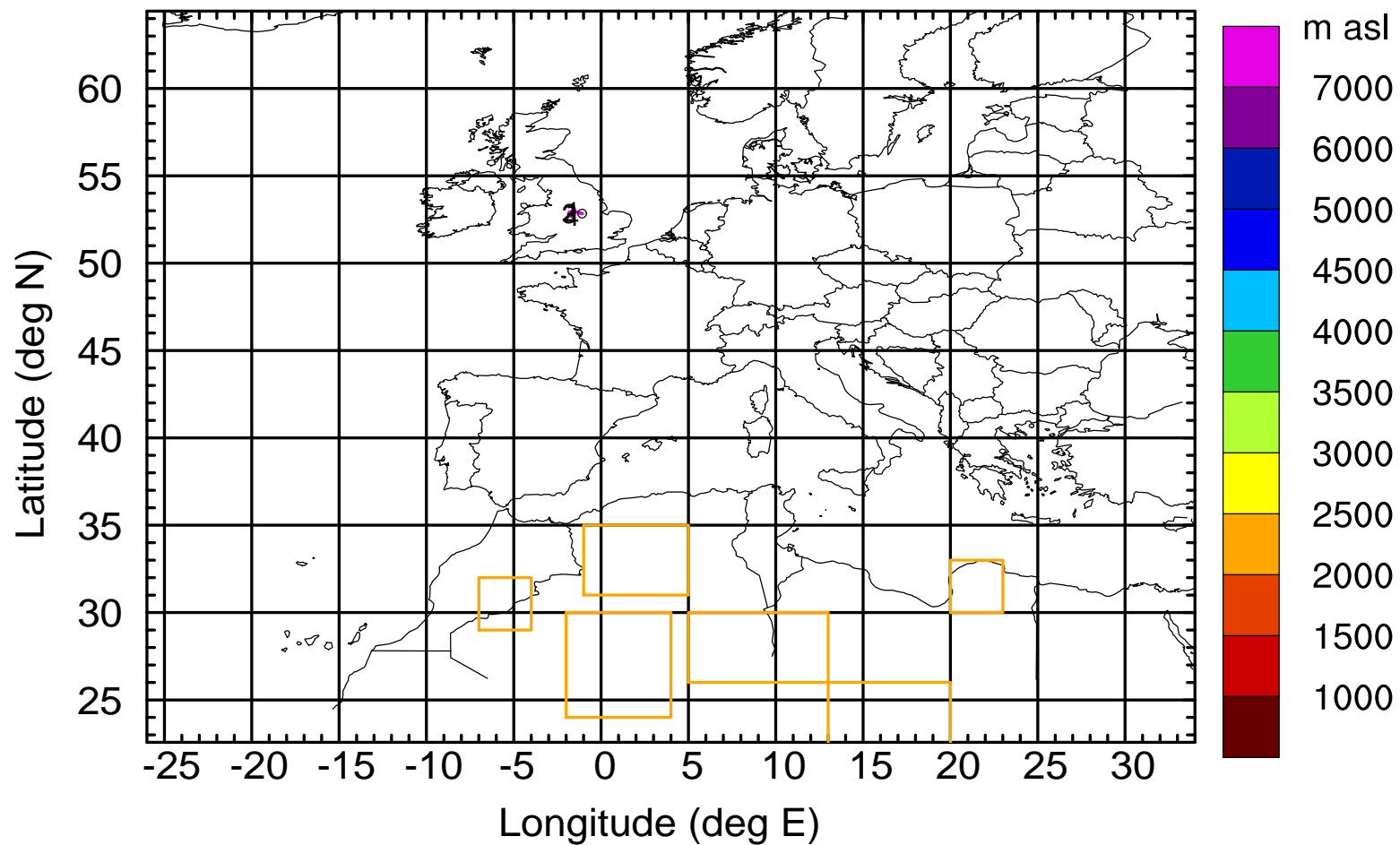
BWD 20170413/09 -53H = 11/04 UTC





Level #5 of flight 170413a

BWD 20170413/09 -55H = 11/02 UTC



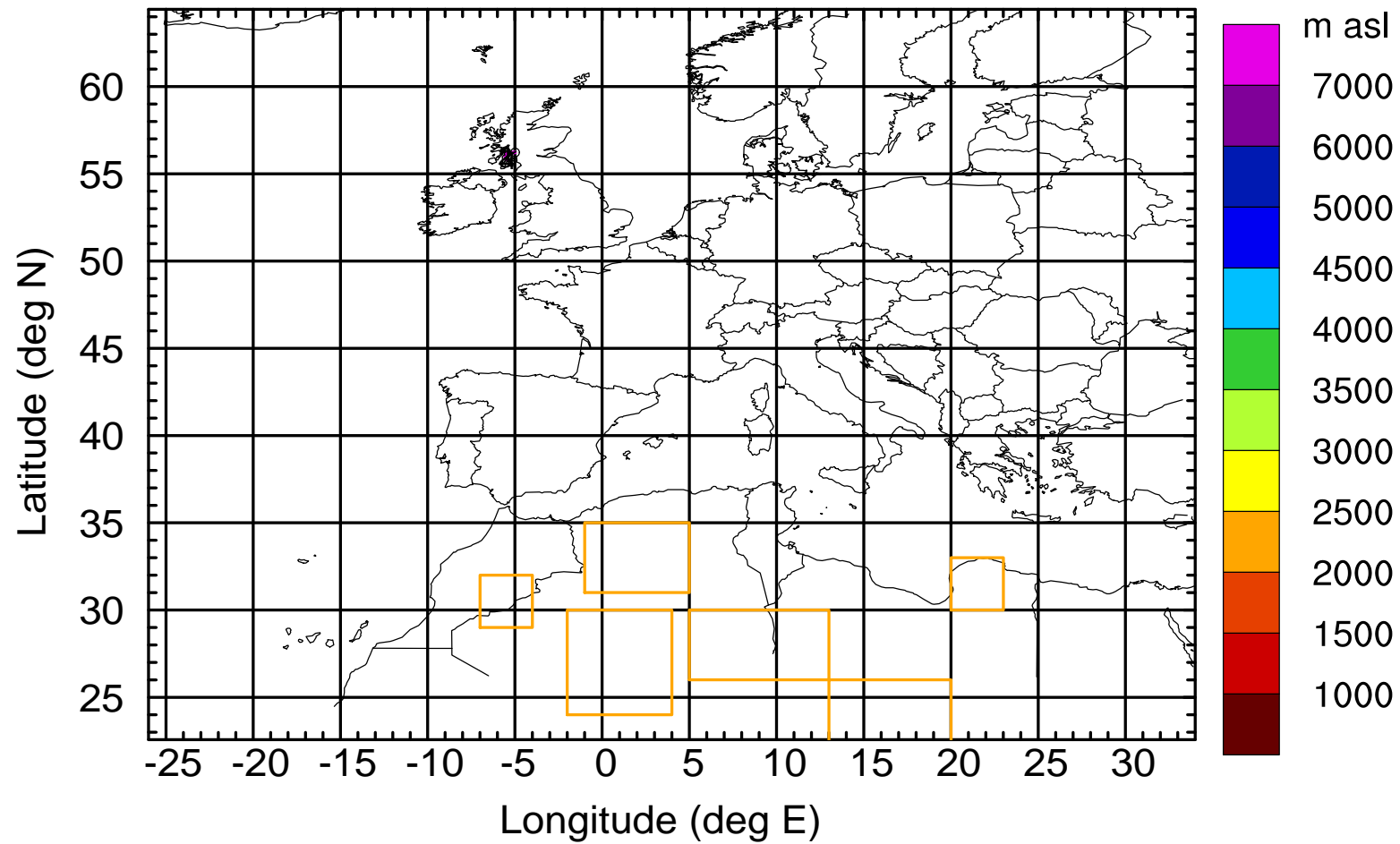






Level #5 of flight 170413a

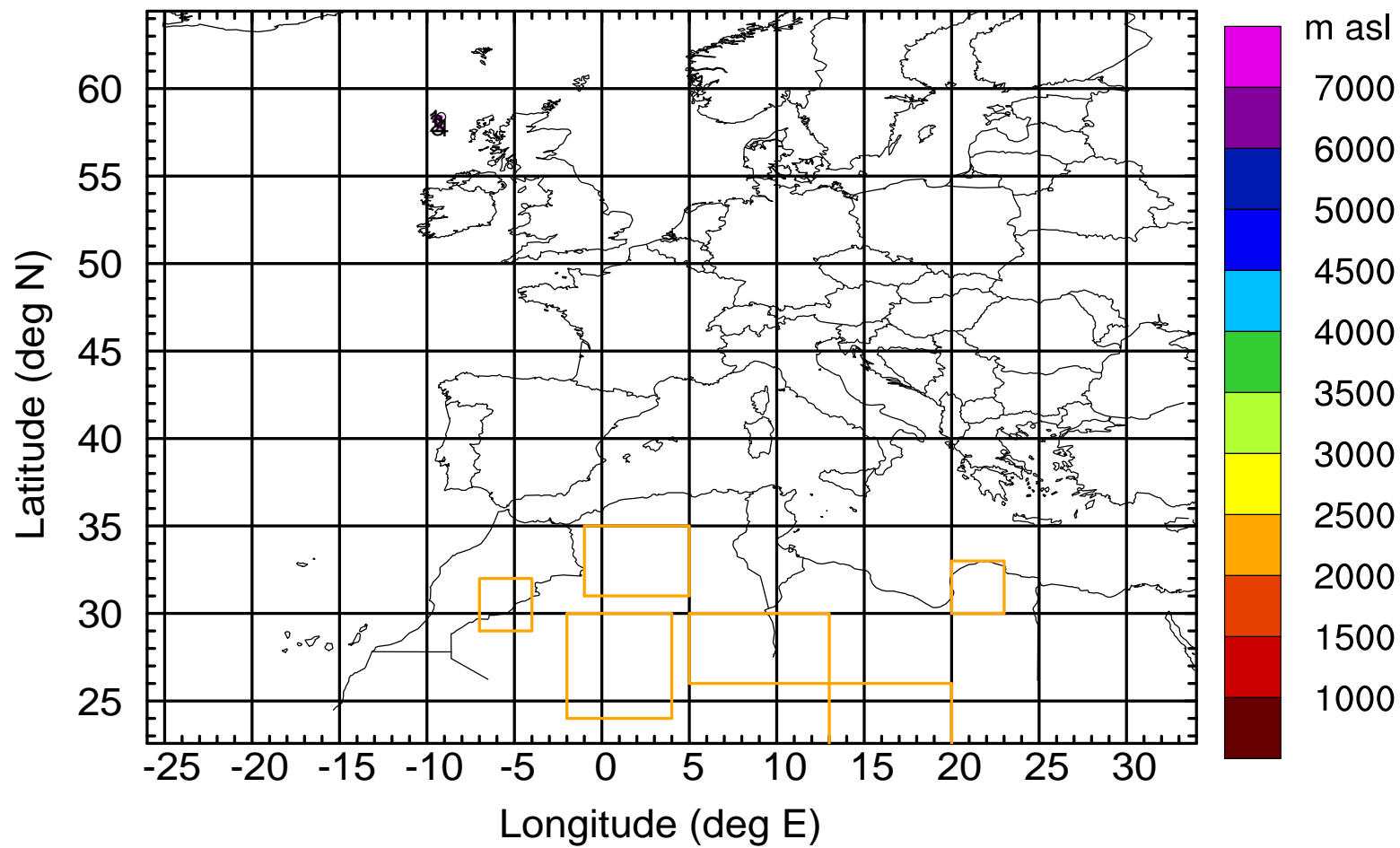
BWD 20170413/09 -58H = 10/23 UTC





Level #5 of flight 170413a

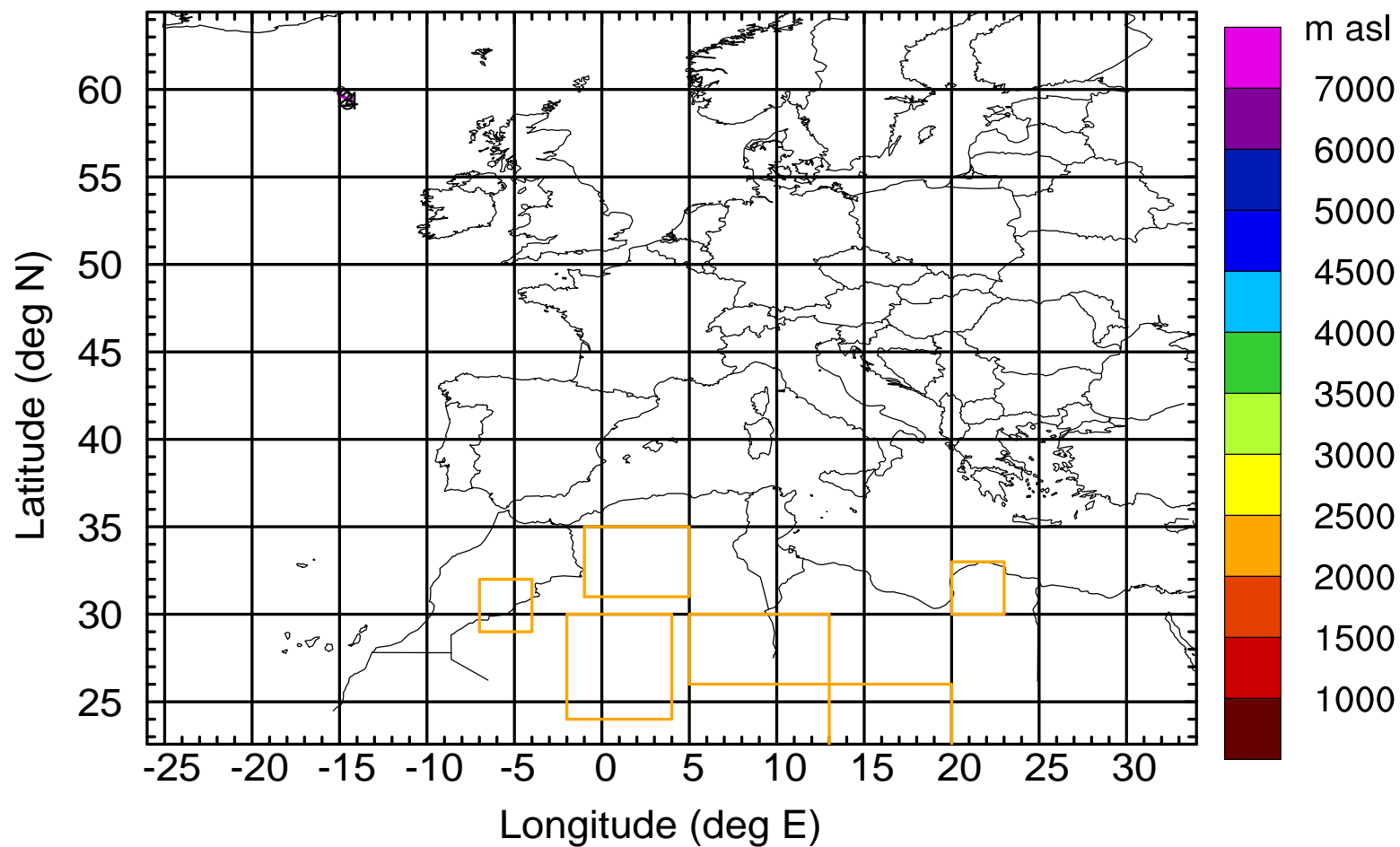
BWD 20170413/09 -60H = 10/21 UTC





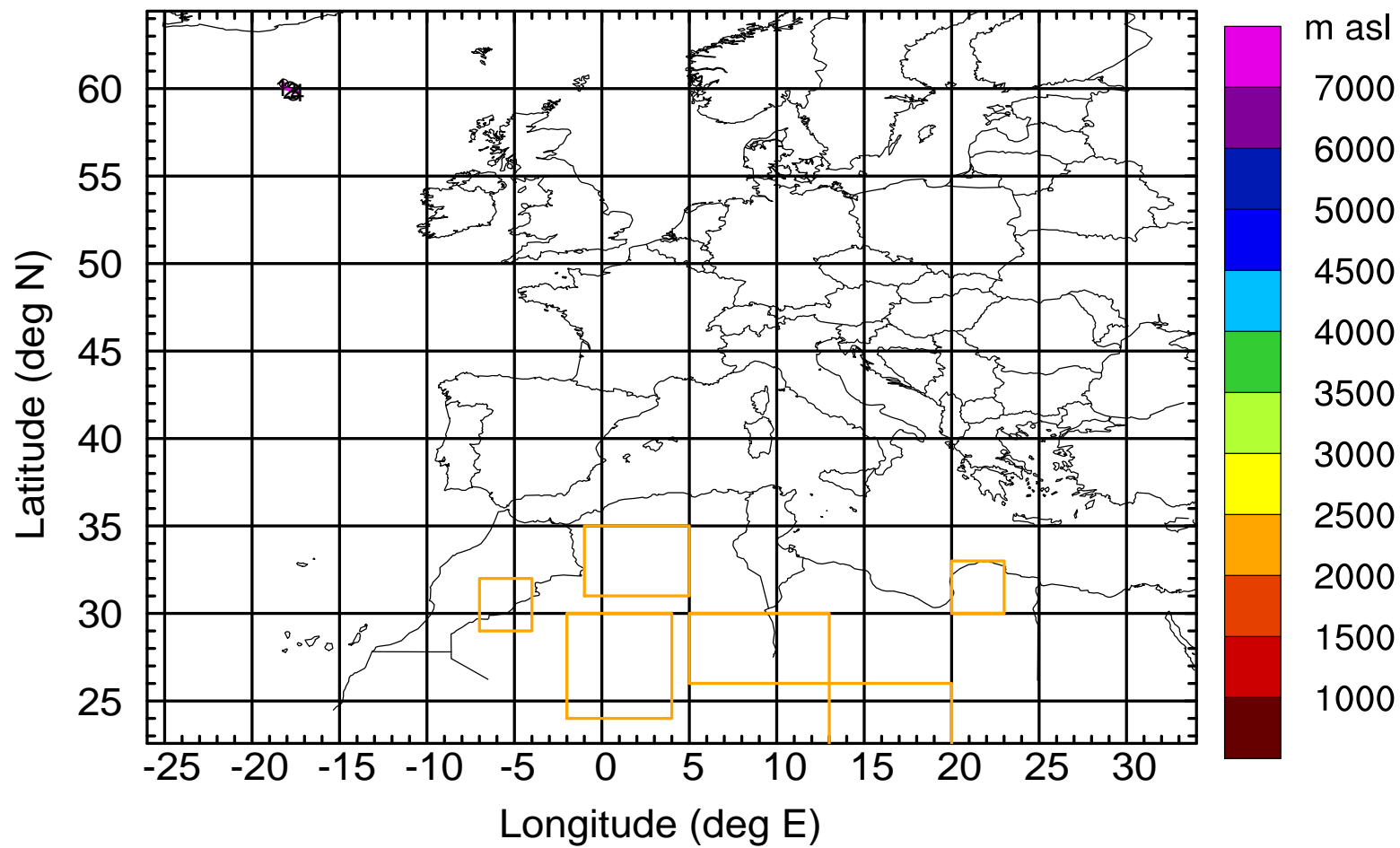
Level #5 of flight 170413a

BWD 20170413/09 -62H = 10/19 UTC



Level #5 of flight 170413a

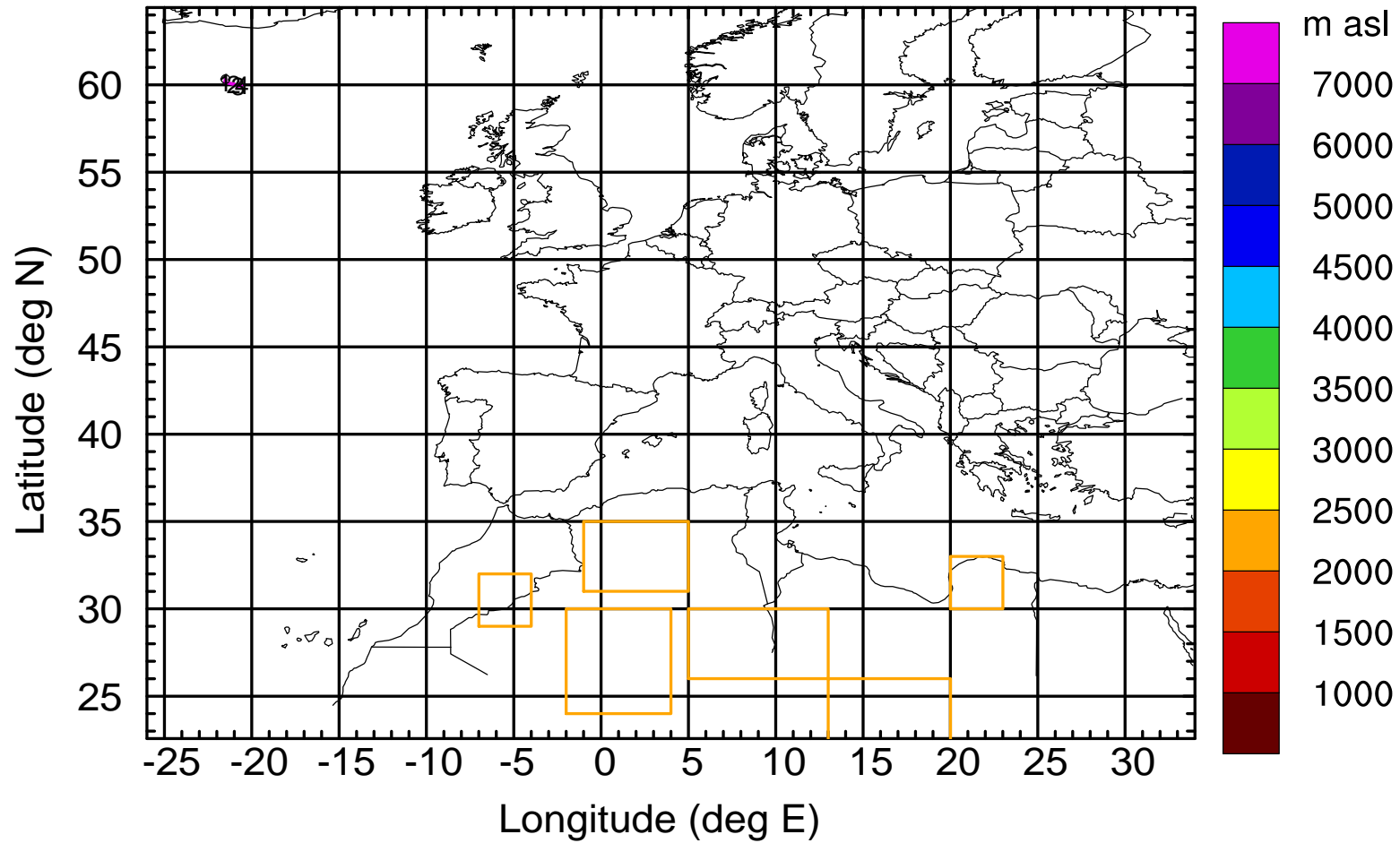
BWD 20170413/09 -63H = 10/18 UTC





Level #5 of flight 170413a

BWD 20170413/09 -64H = 10/17 UTC



Level #5 of flight 170413a

BWD 20170413/09 -65H = 10/16 UTC

