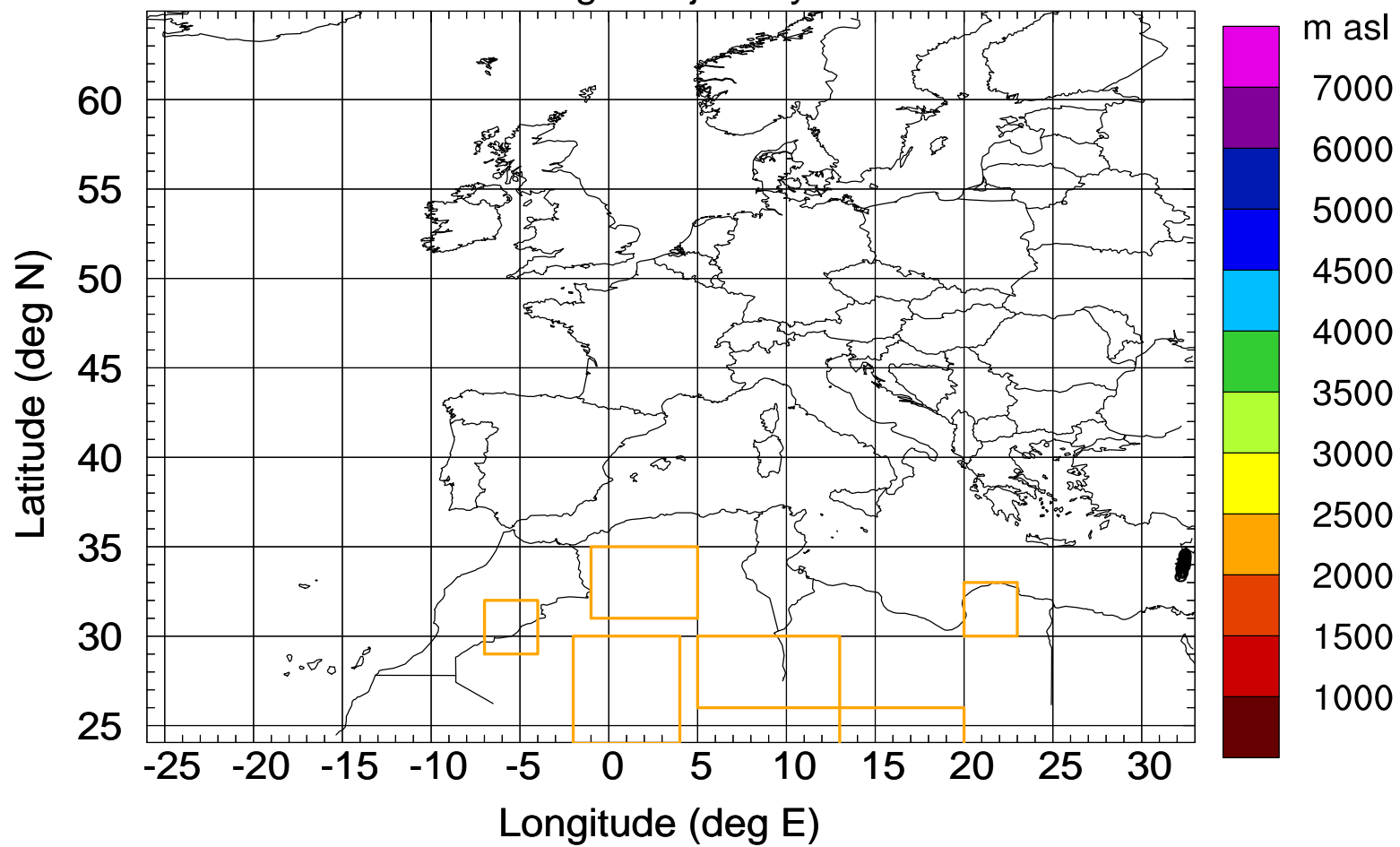


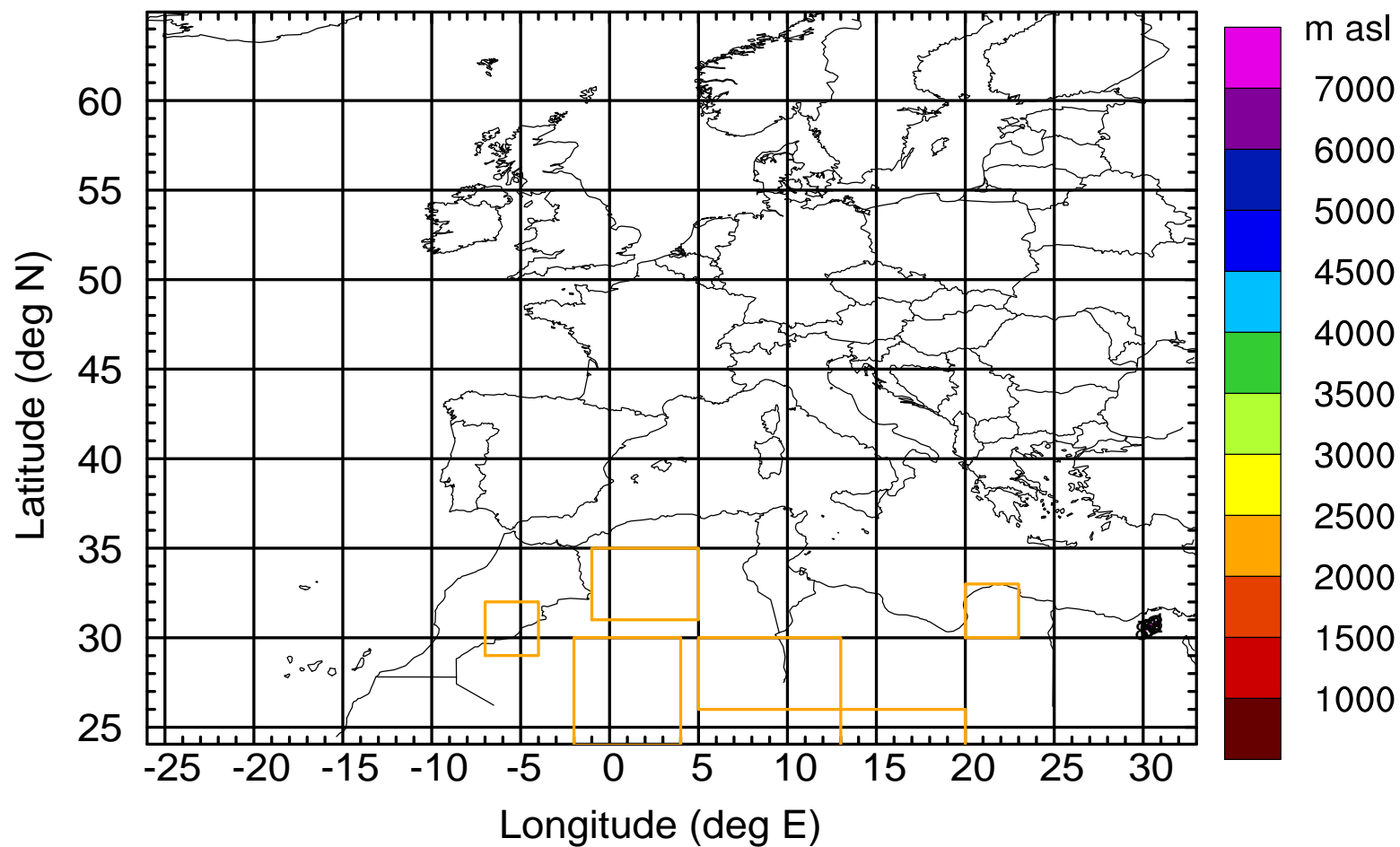
Level #4 of flight 170413a

Flight trajectory



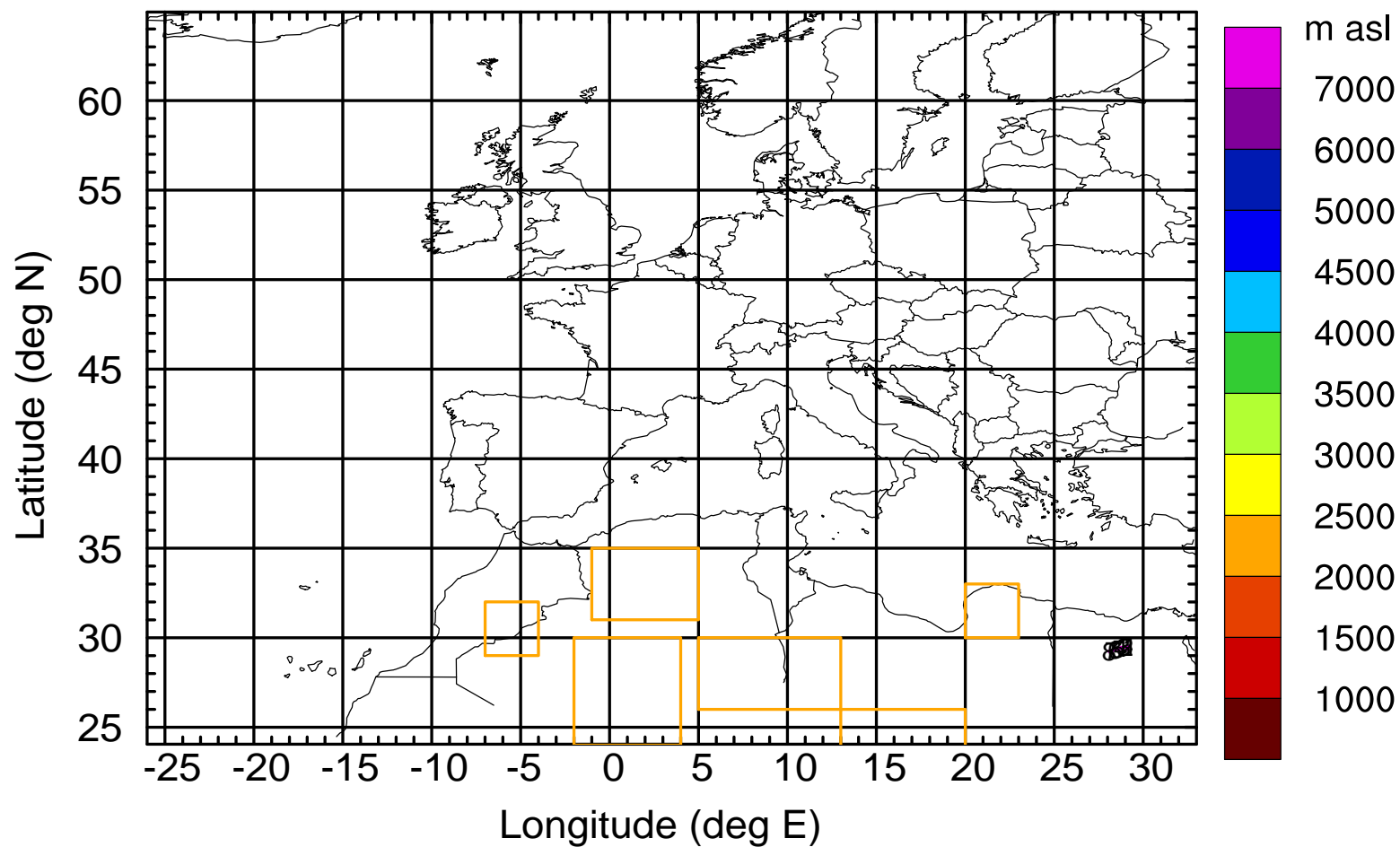
Level #4 of flight 170413a

BWD 20170413/09 -04H = 13/05 UTC



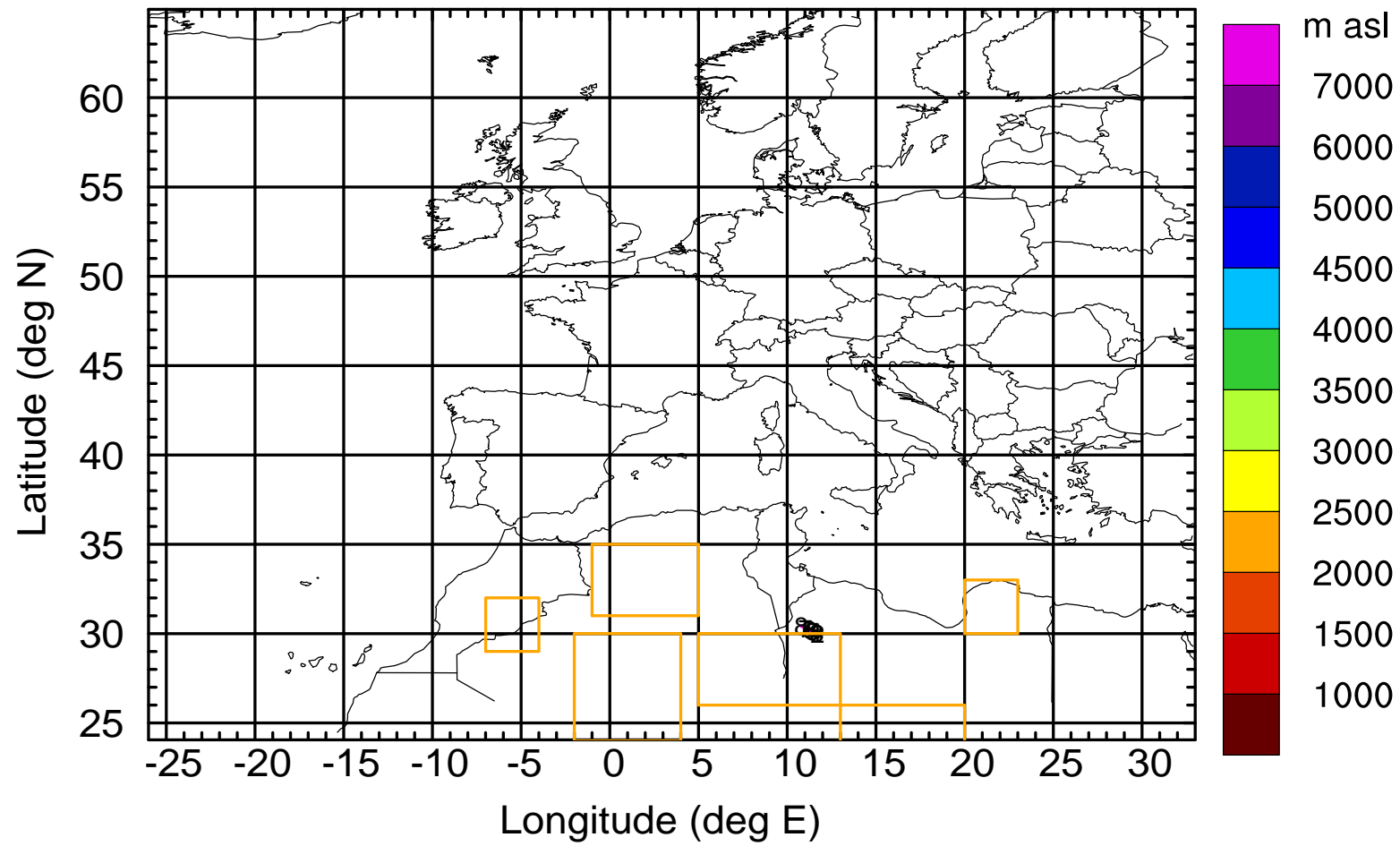
Level #4 of flight 170413a

BWD 20170413/09 -06H = 13/03 UTC



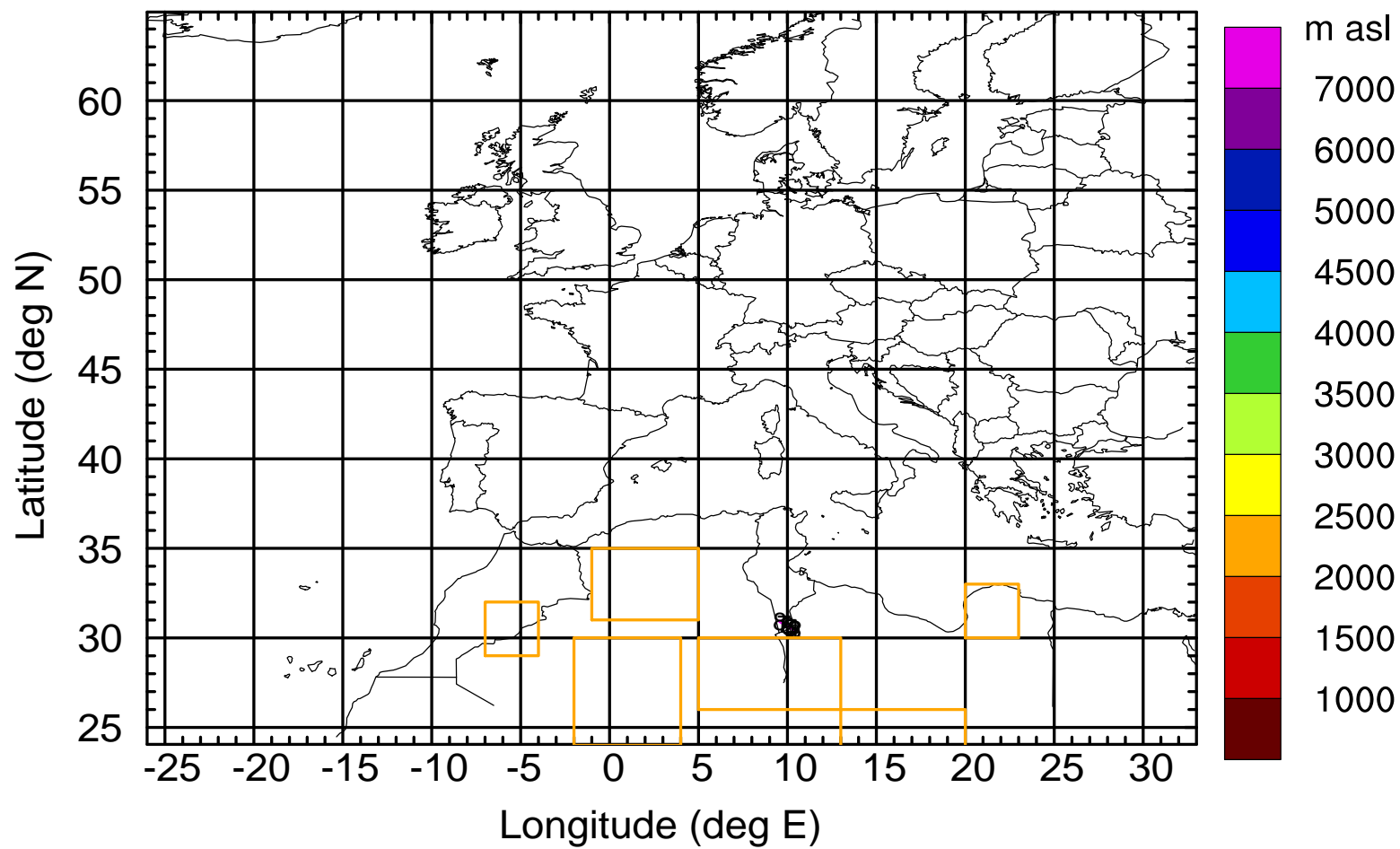
Level #4 of flight 170413a

BWD 20170413/09 -20H = 12/13 UTC



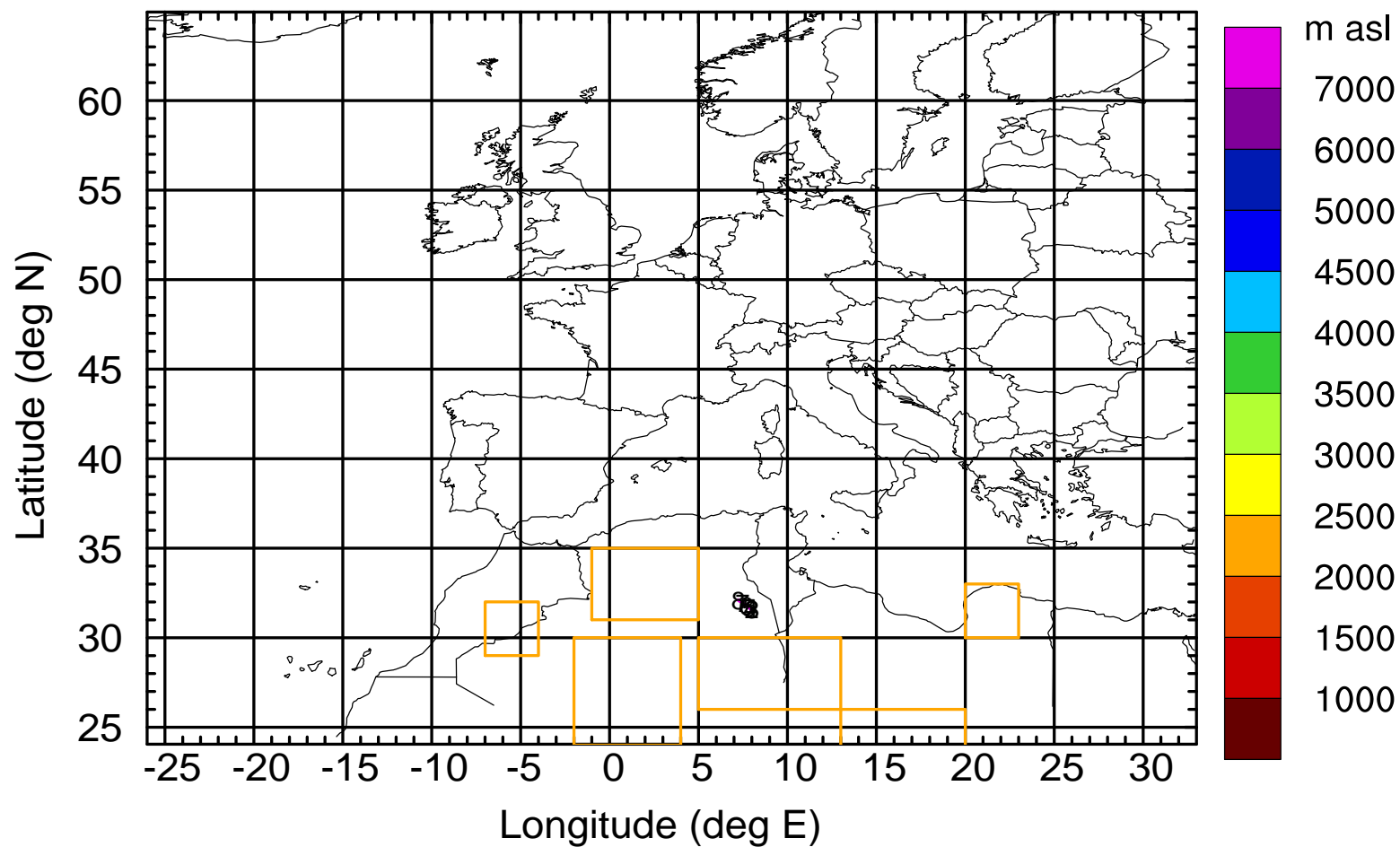
Level #4 of flight 170413a

BWD 20170413/09 -21H = 12/12 UTC



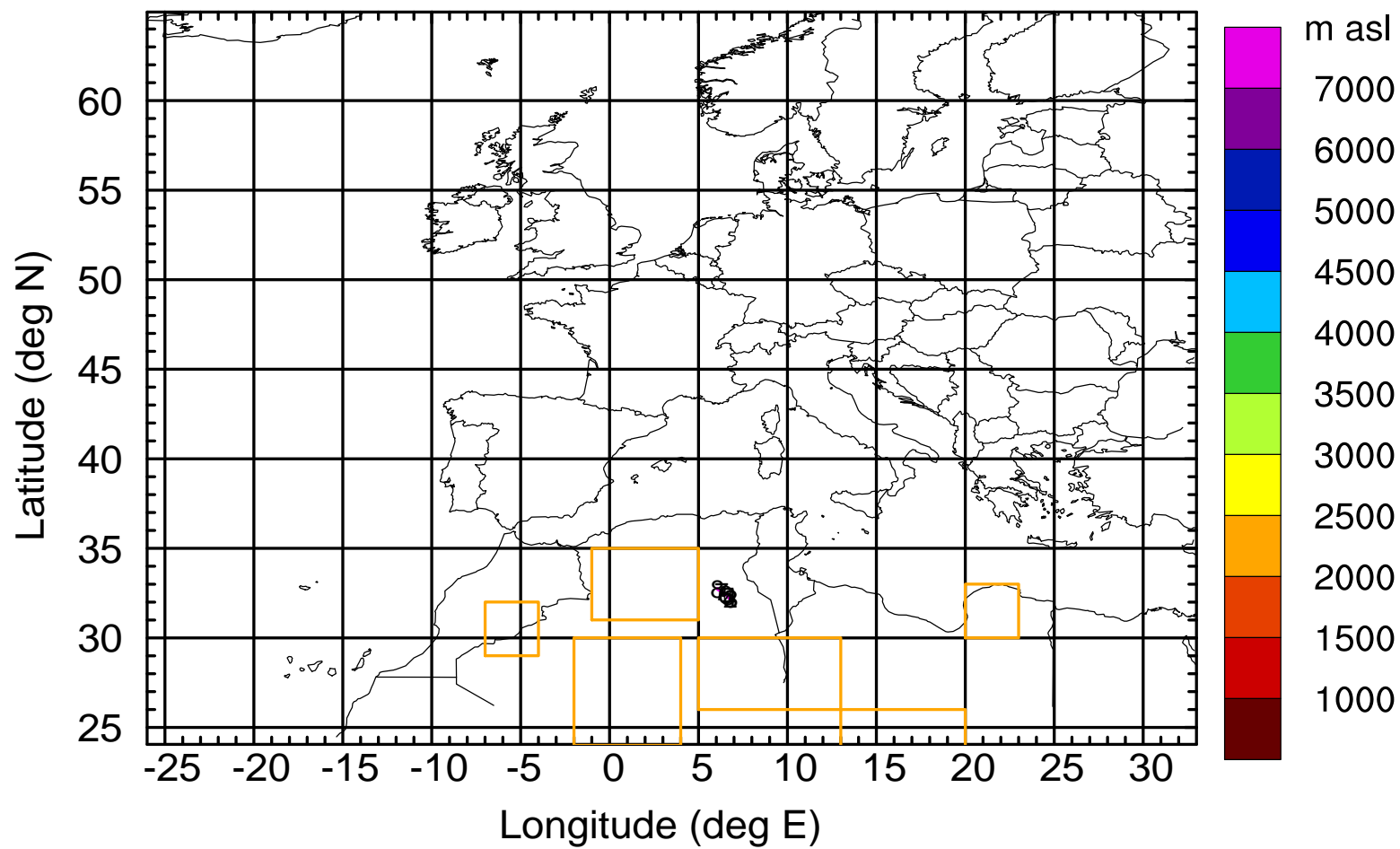
Level #4 of flight 170413a

BWD 20170413/09 -23H = 12/10 UTC



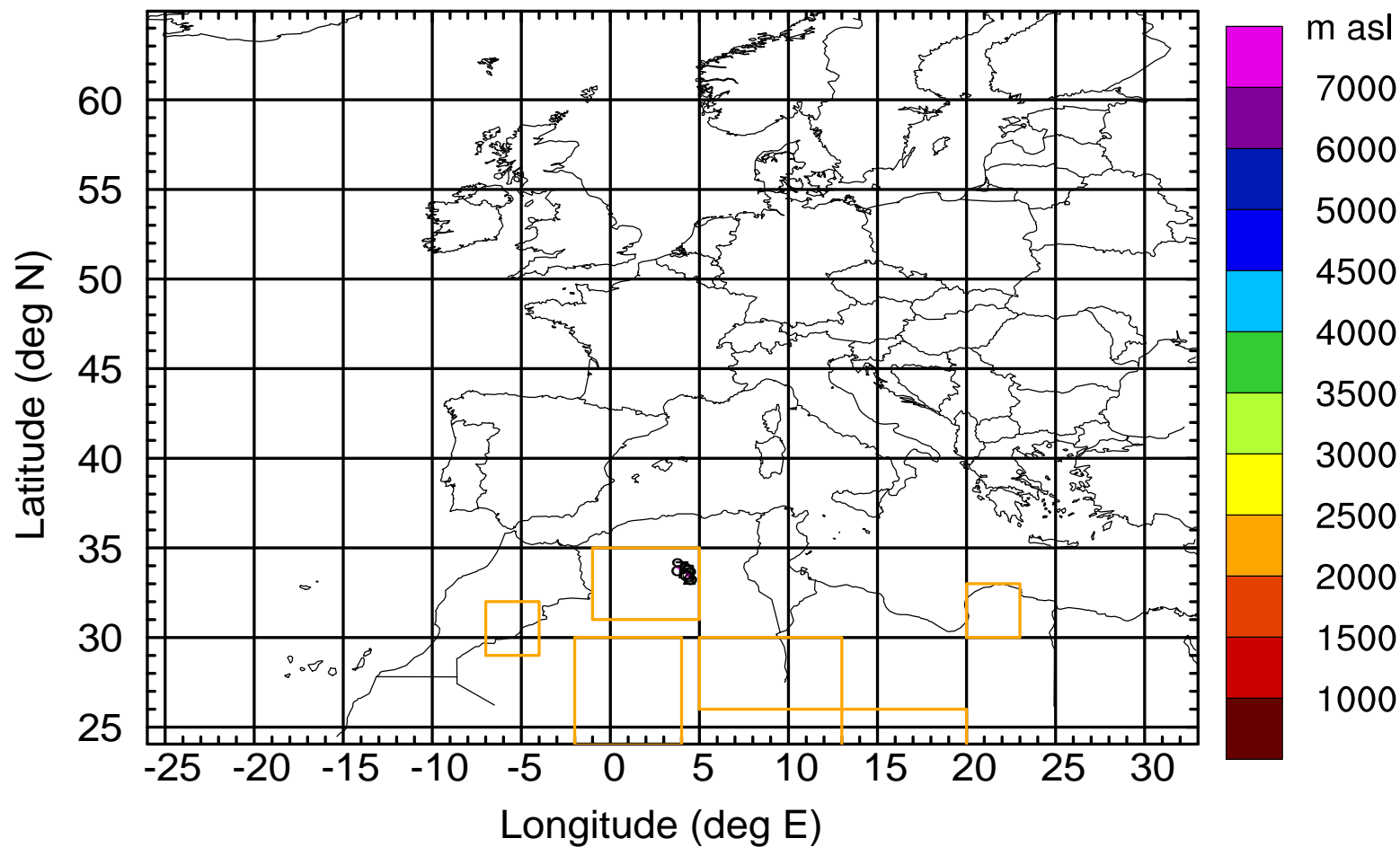
Level #4 of flight 170413a

BWD 20170413/09 -24H = 12/09 UTC



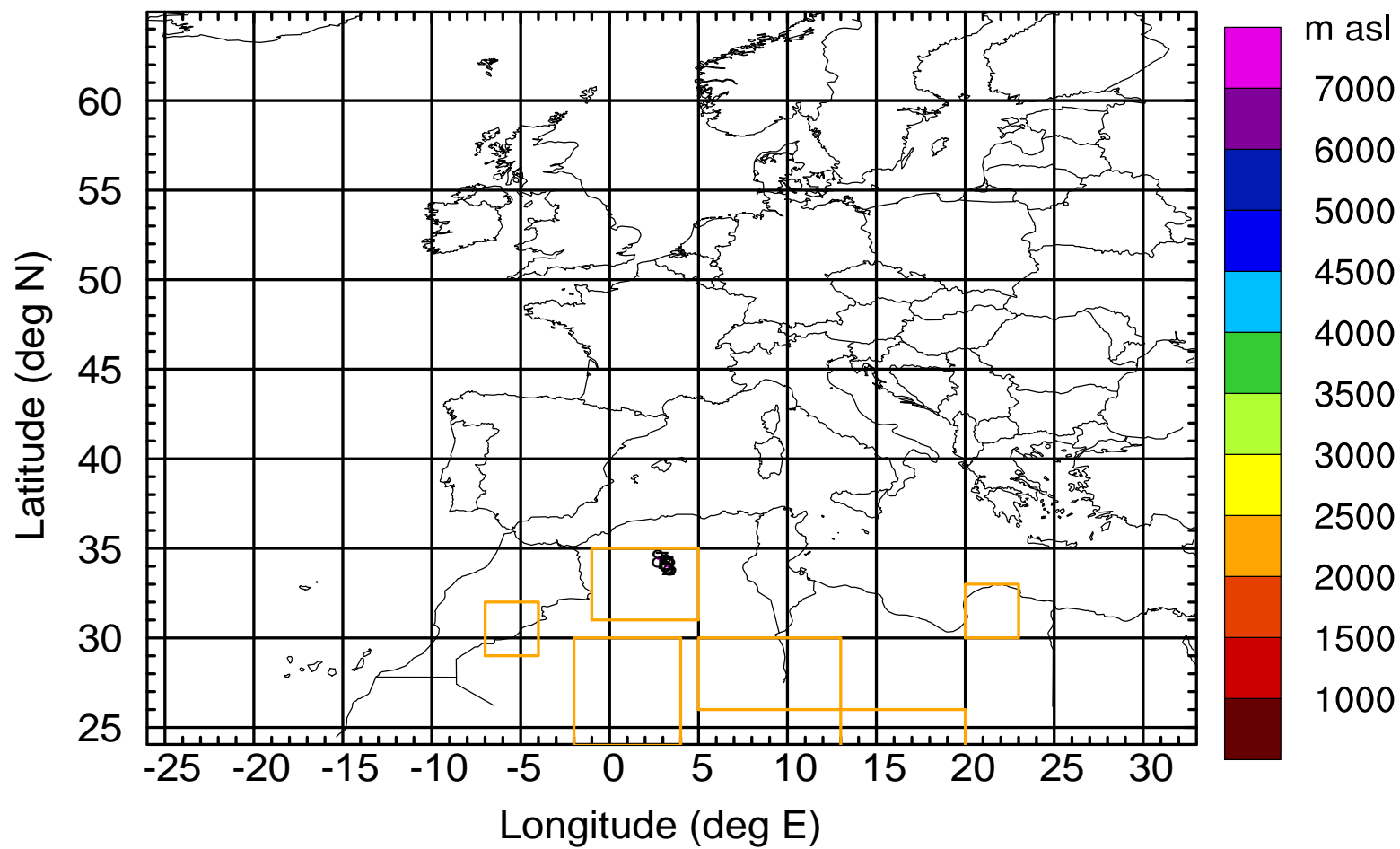
Level #4 of flight 170413a

BWD 20170413/09 -26H = 12/07 UTC



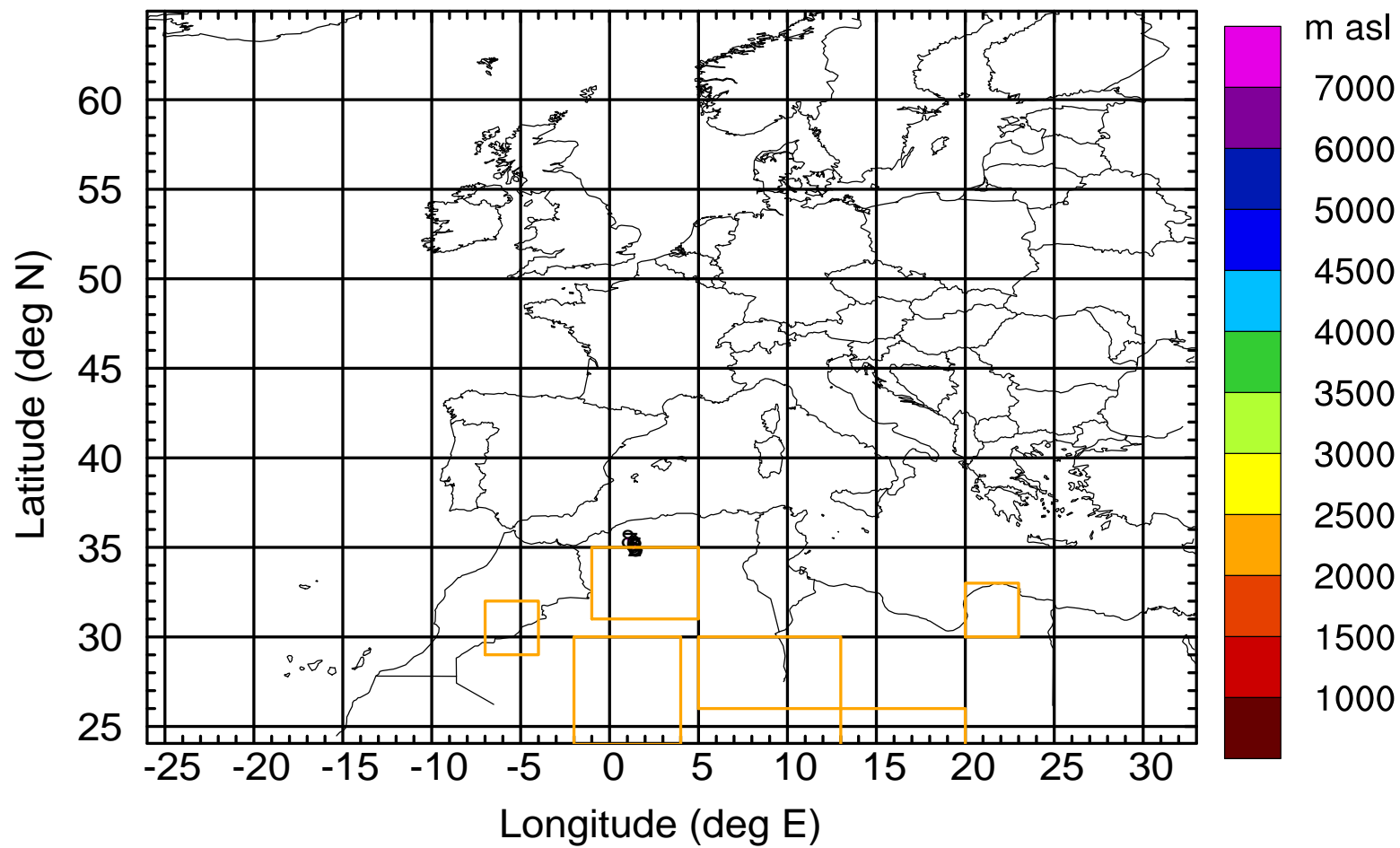
Level #4 of flight 170413a

BWD 20170413/09 -27H = 12/06 UTC



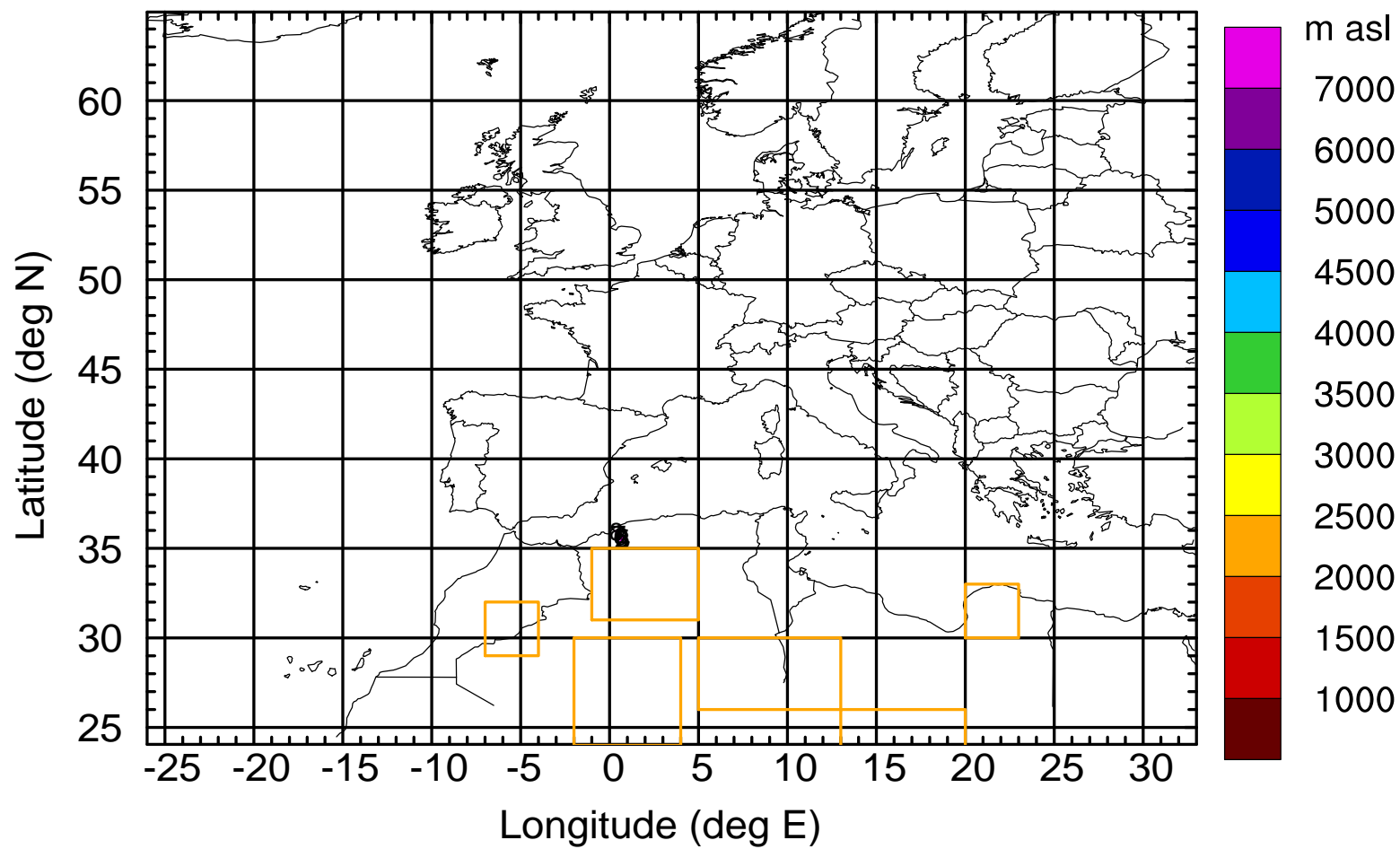
Level #4 of flight 170413a

BWD 20170413/09 -29H = 12/04 UTC



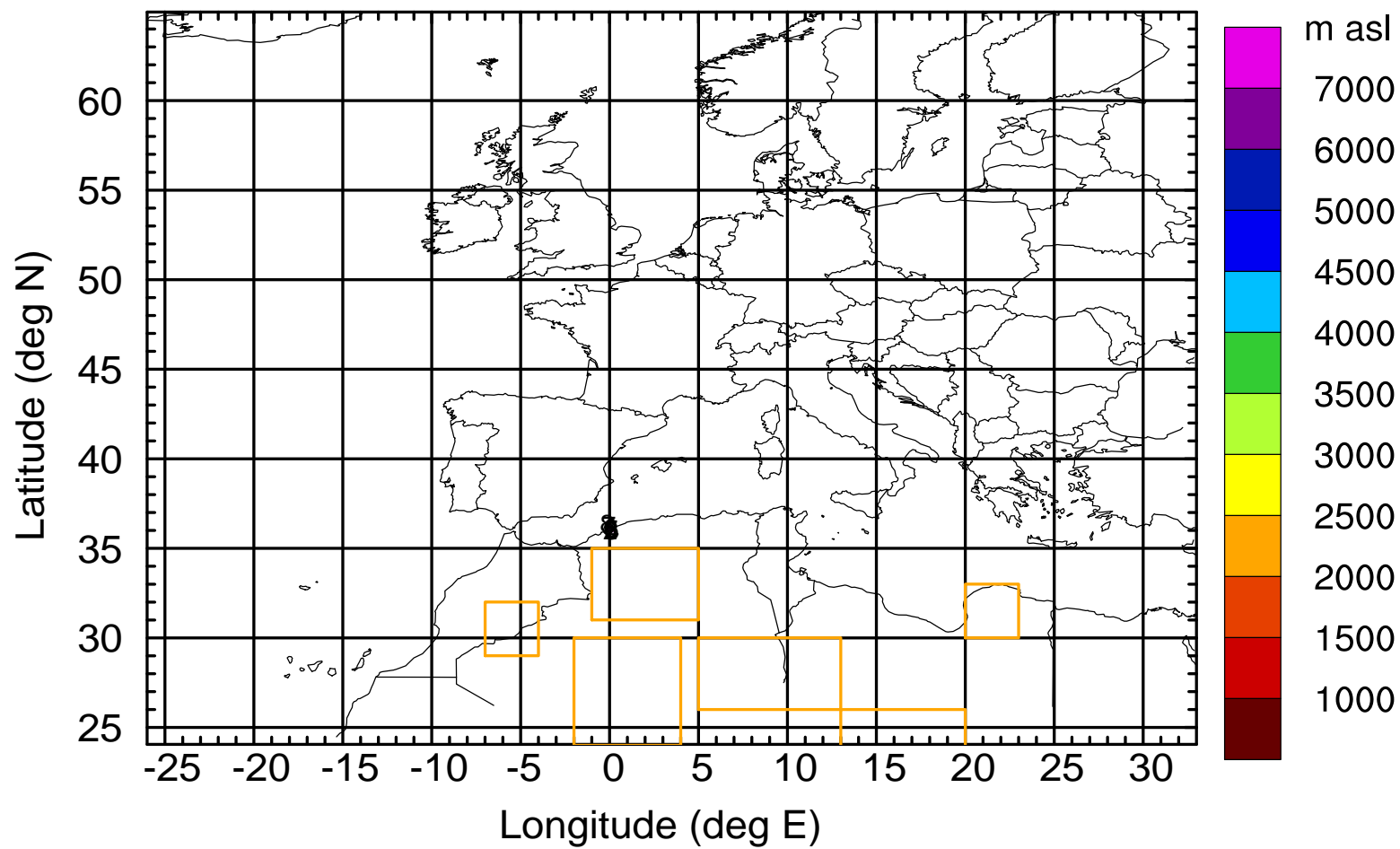
Level #4 of flight 170413a

BWD 20170413/09 -30H = 12/03 UTC



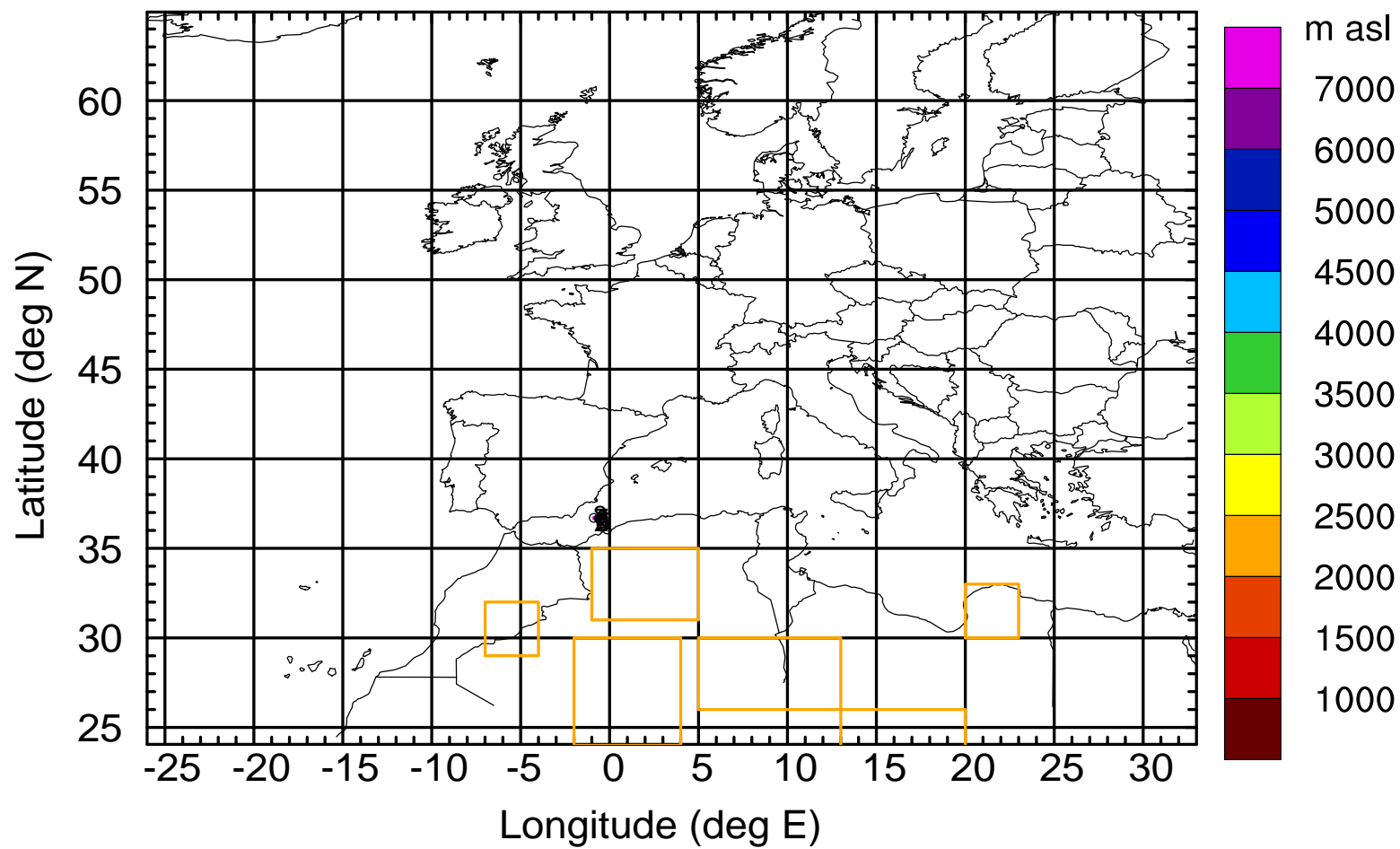
Level #4 of flight 170413a

BWD 20170413/09 -31H = 12/02 UTC



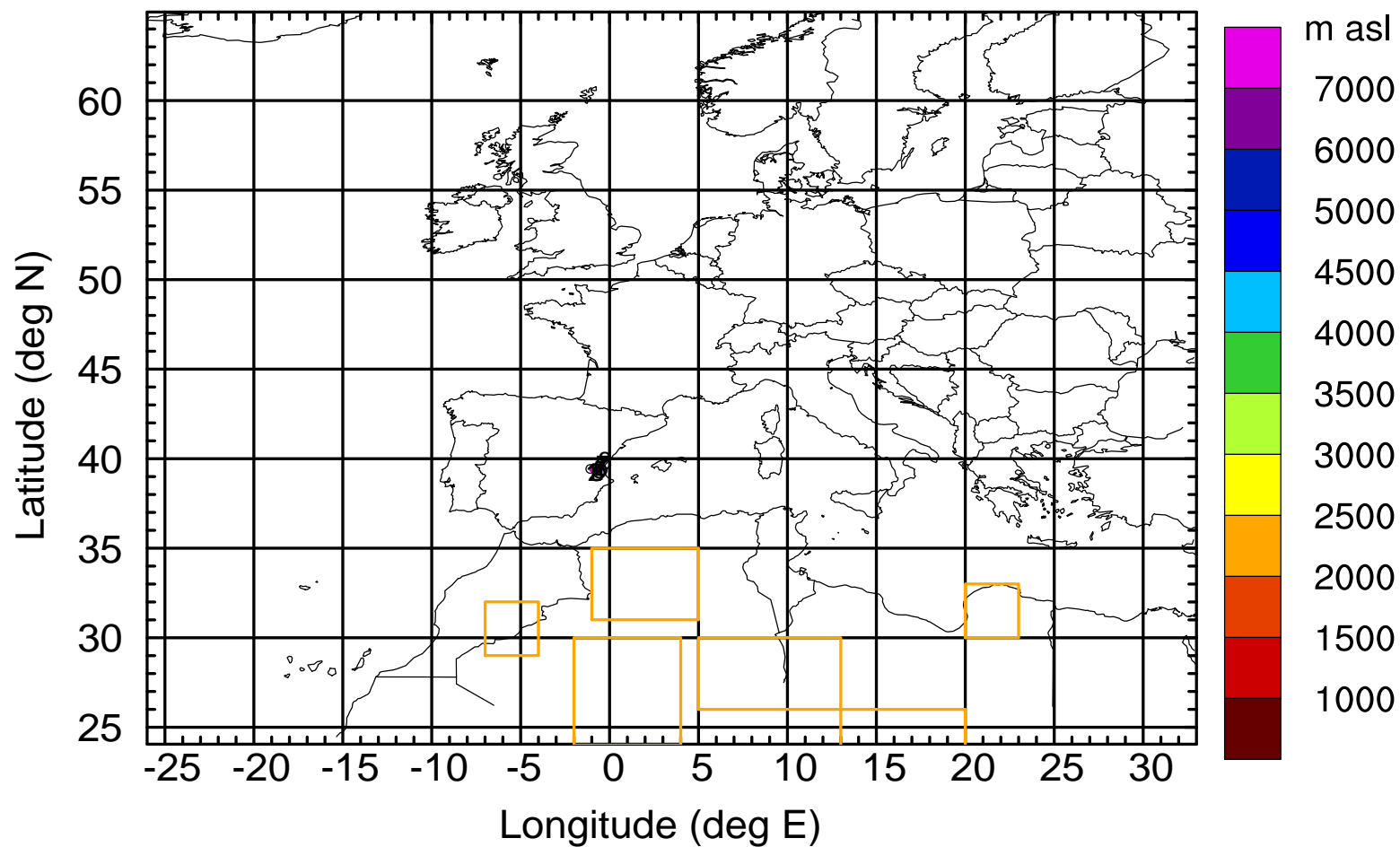
Level #4 of flight 170413a

BWD 20170413/09 -32H = 12/01 UTC



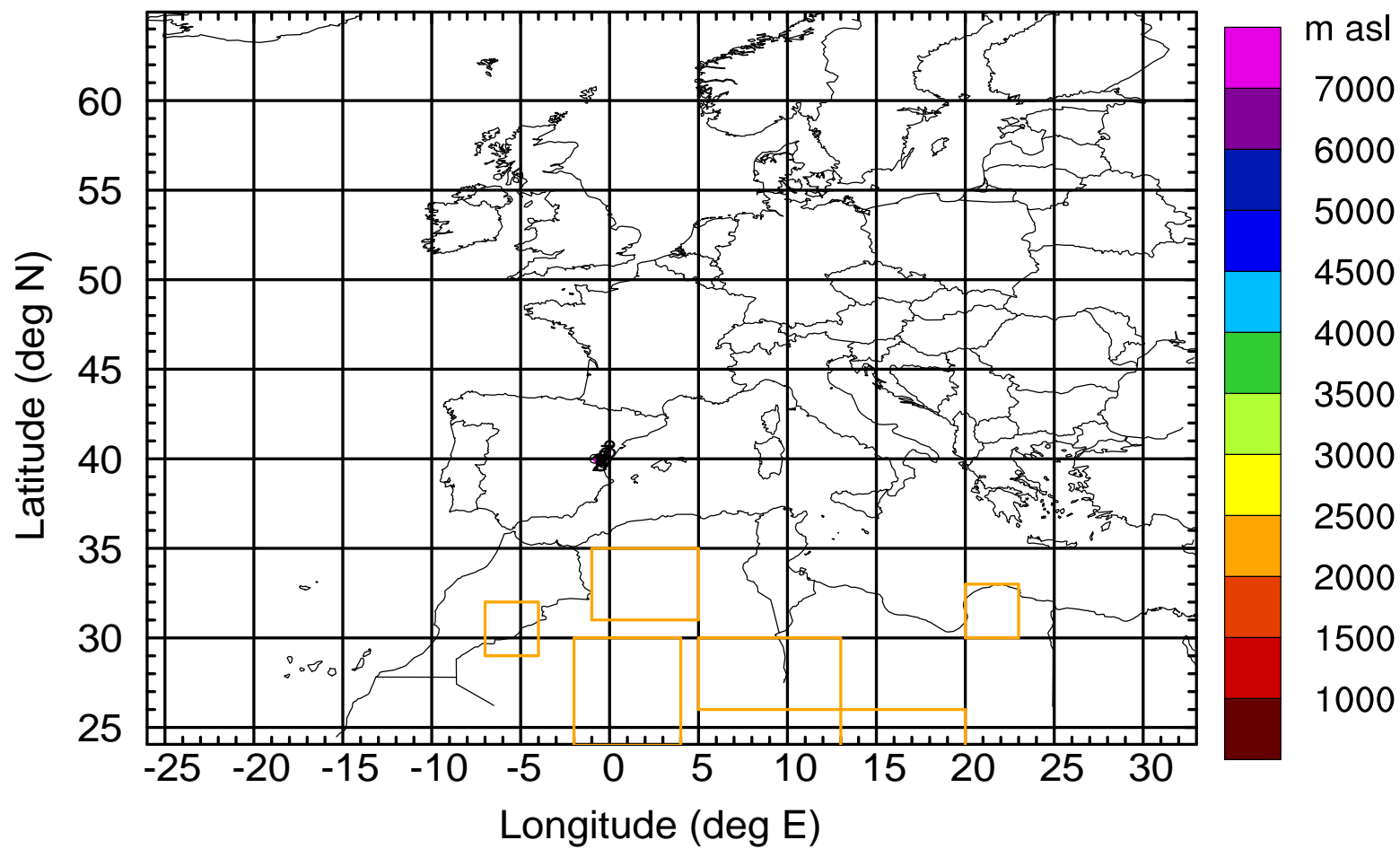
Level #4 of flight 170413a

BWD 20170413/09 -38H = 11/19 UTC



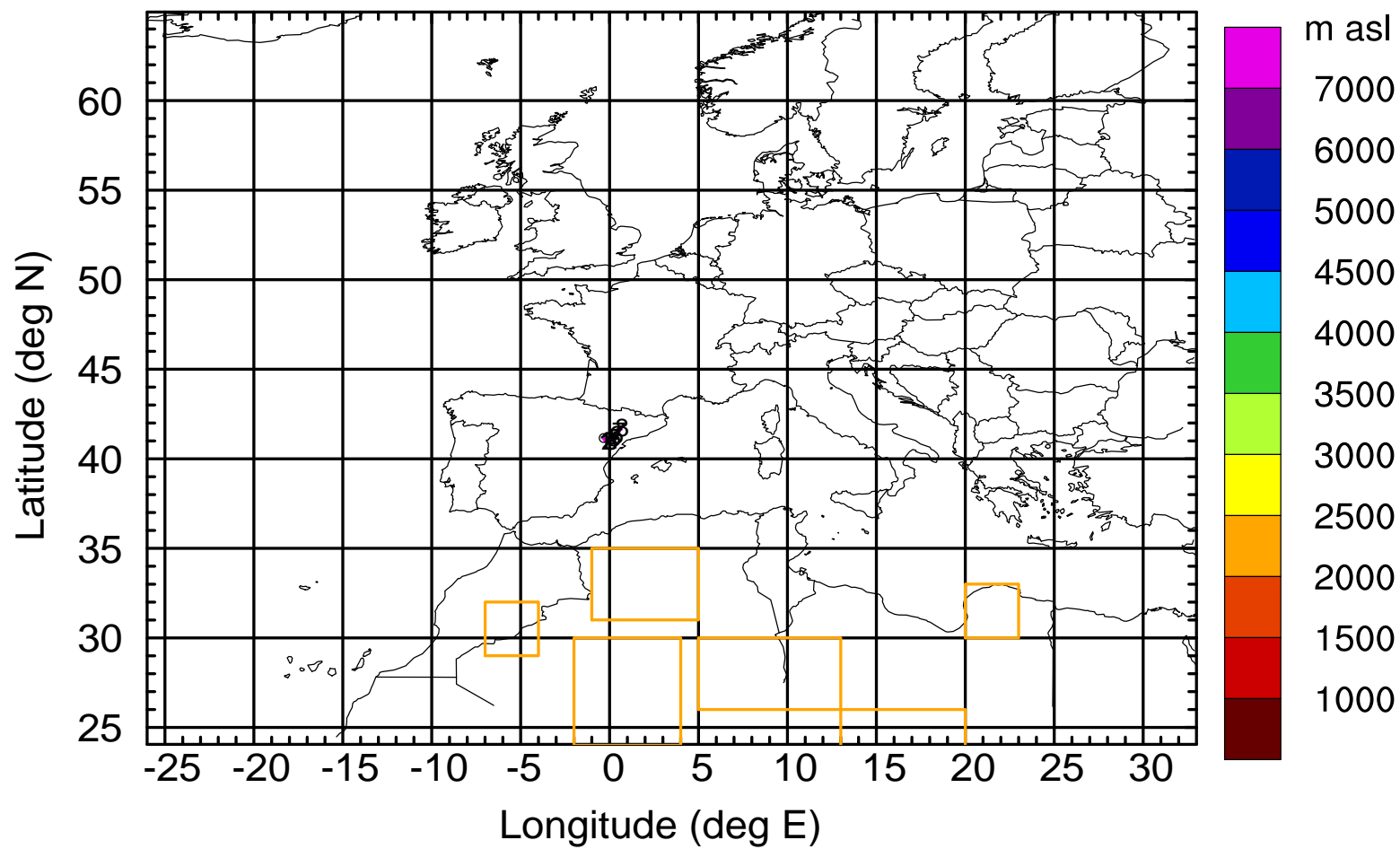
Level #4 of flight 170413a

BWD 20170413/09 -39H = 11/18 UTC



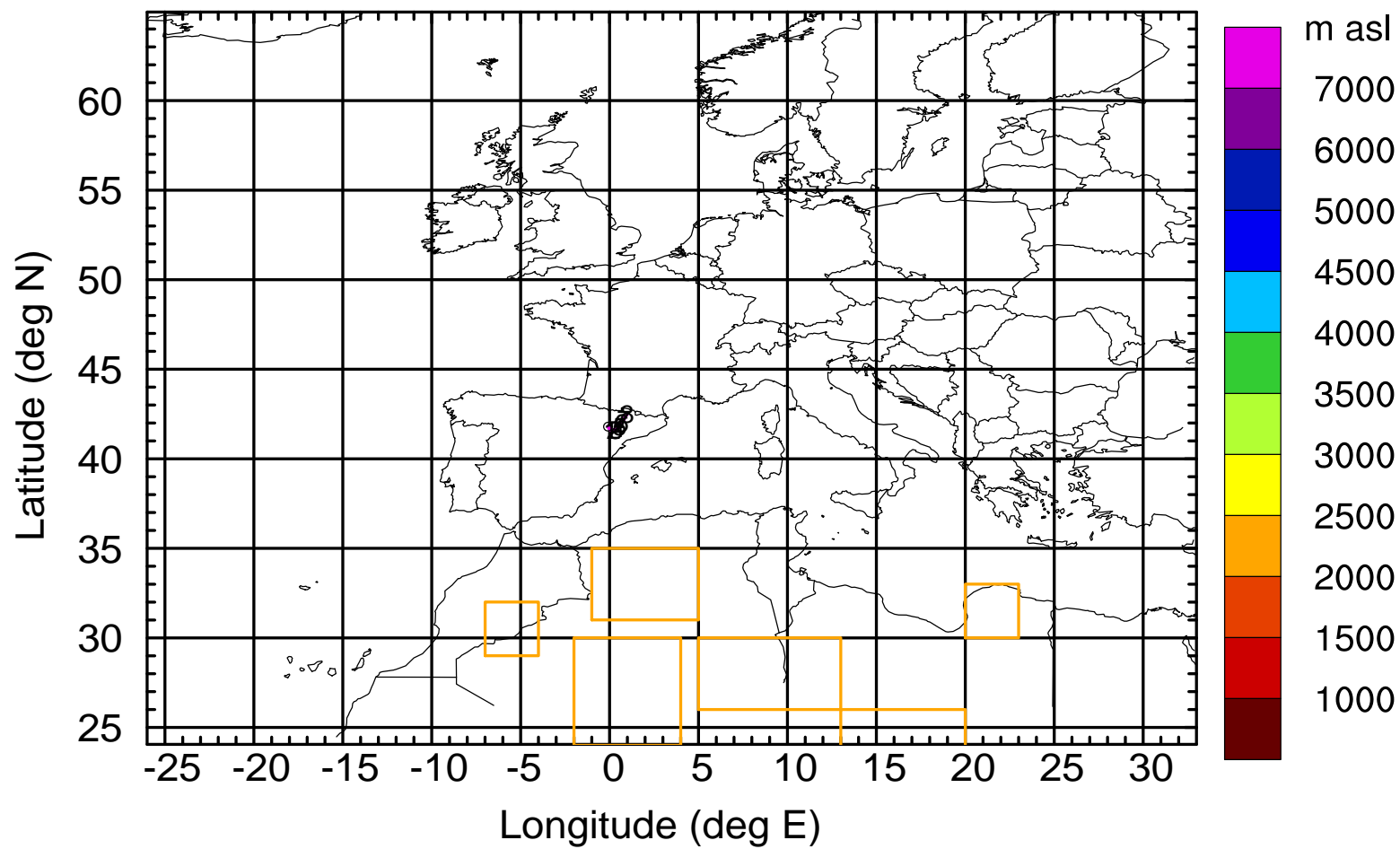
Level #4 of flight 170413a

BWD 20170413/09 -41H = 11/16 UTC



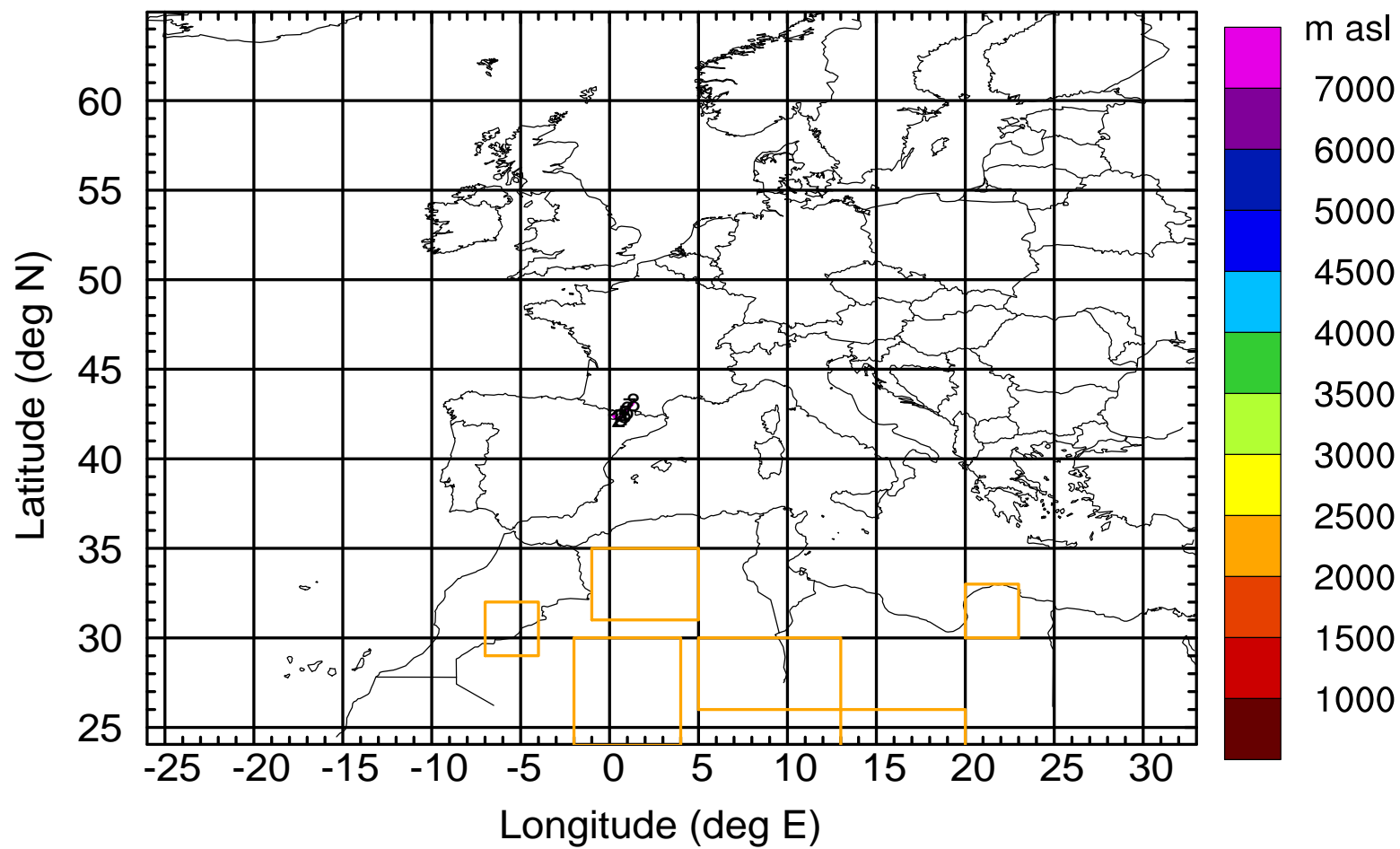
Level #4 of flight 170413a

BWD 20170413/09 -42H = 11/15 UTC



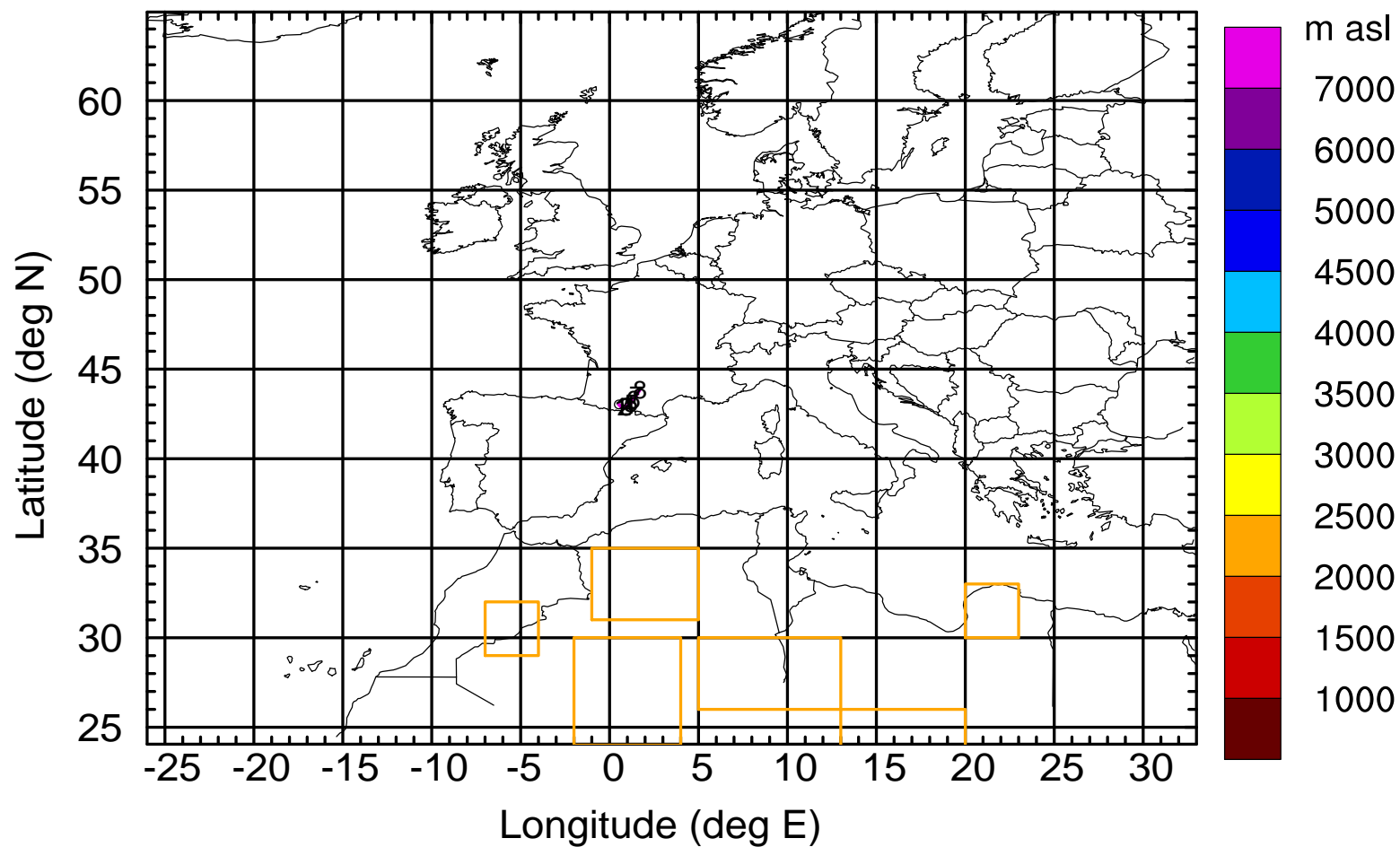
Level #4 of flight 170413a

BWD 20170413/09 -43H = 11/14 UTC



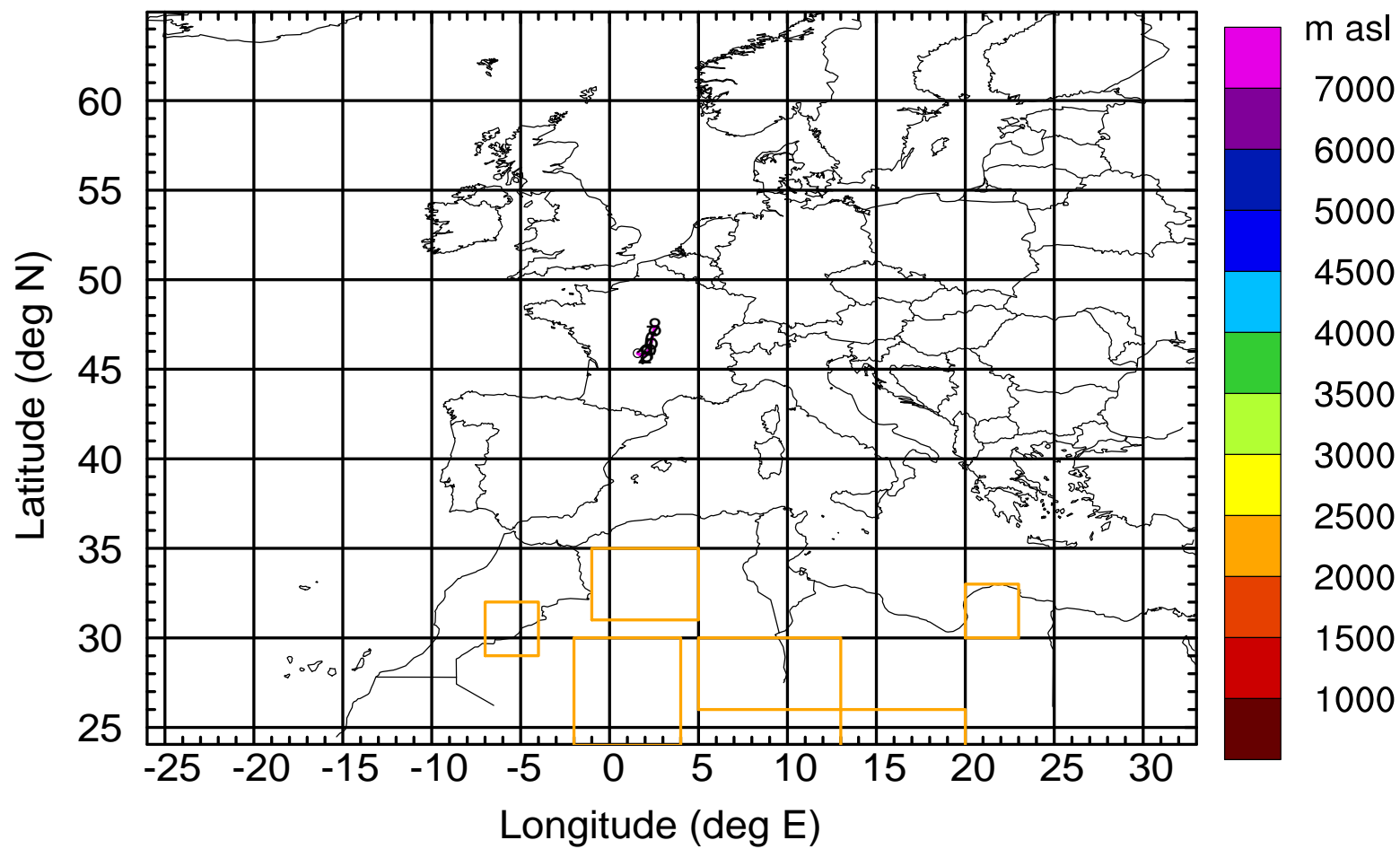
Level #4 of flight 170413a

BWD 20170413/09 -44H = 11/13 UTC



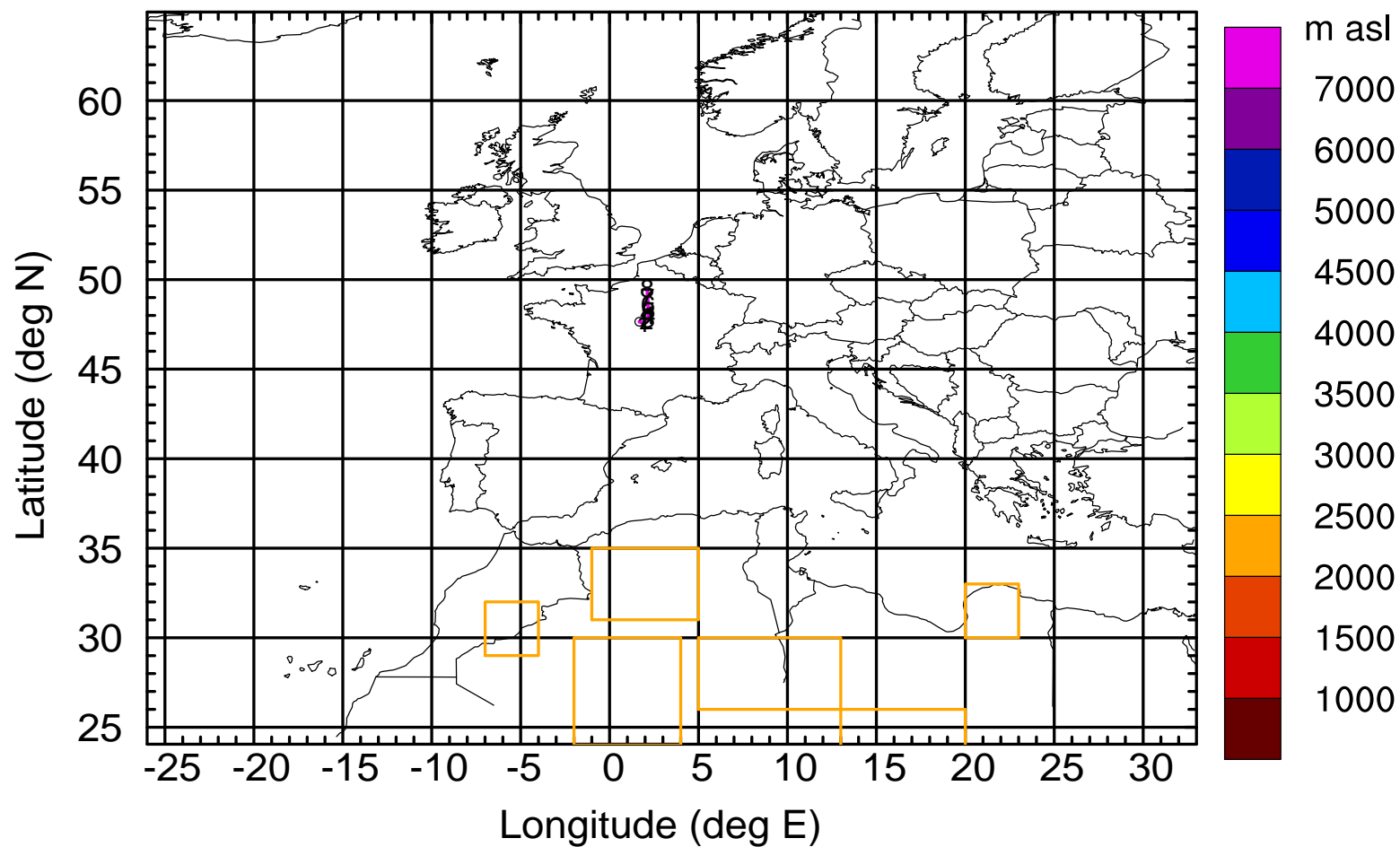
Level #4 of flight 170413a

BWD 20170413/09 -48H = 11/09 UTC



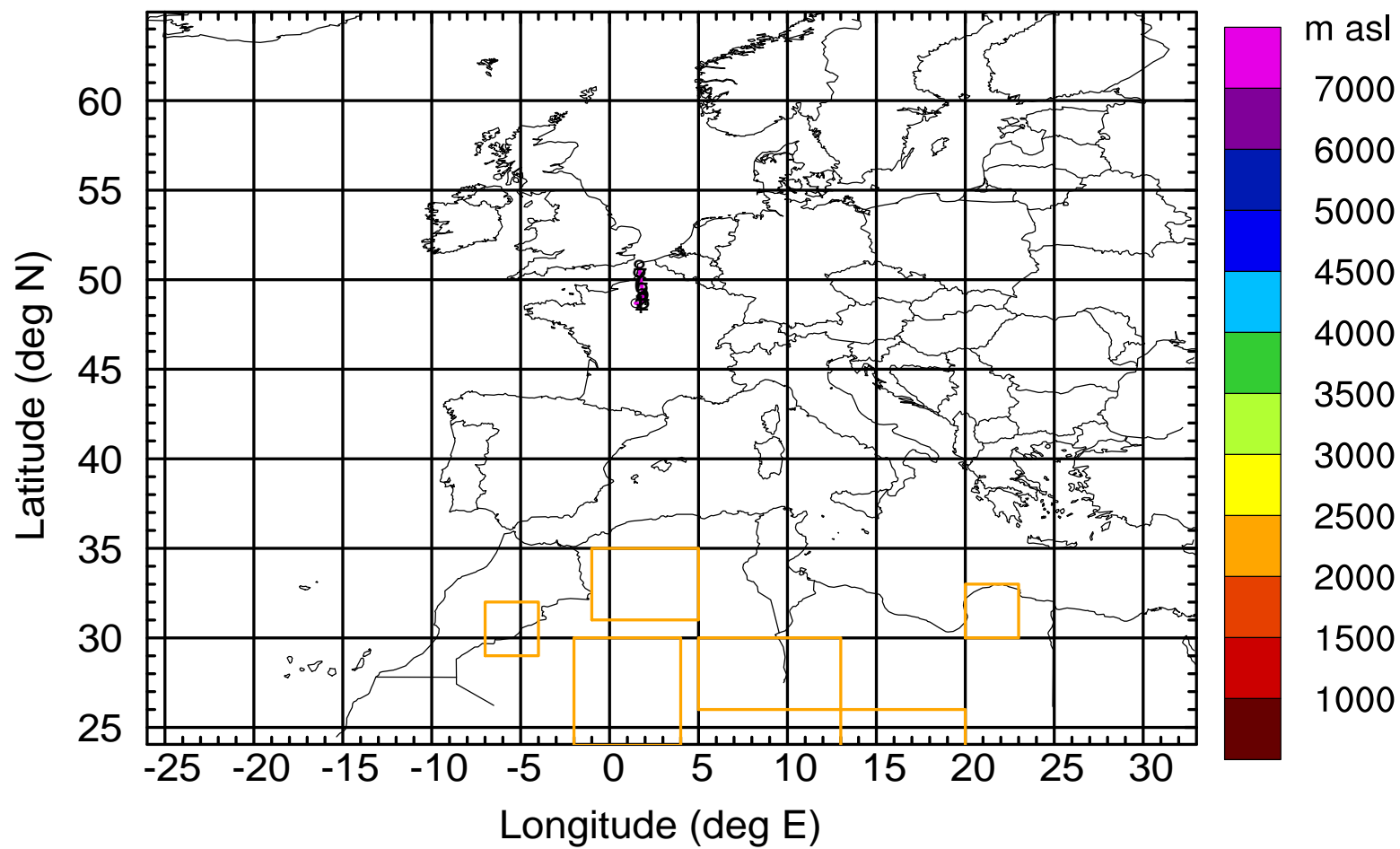
Level #4 of flight 170413a

BWD 20170413/09 -50H = 11/07 UTC



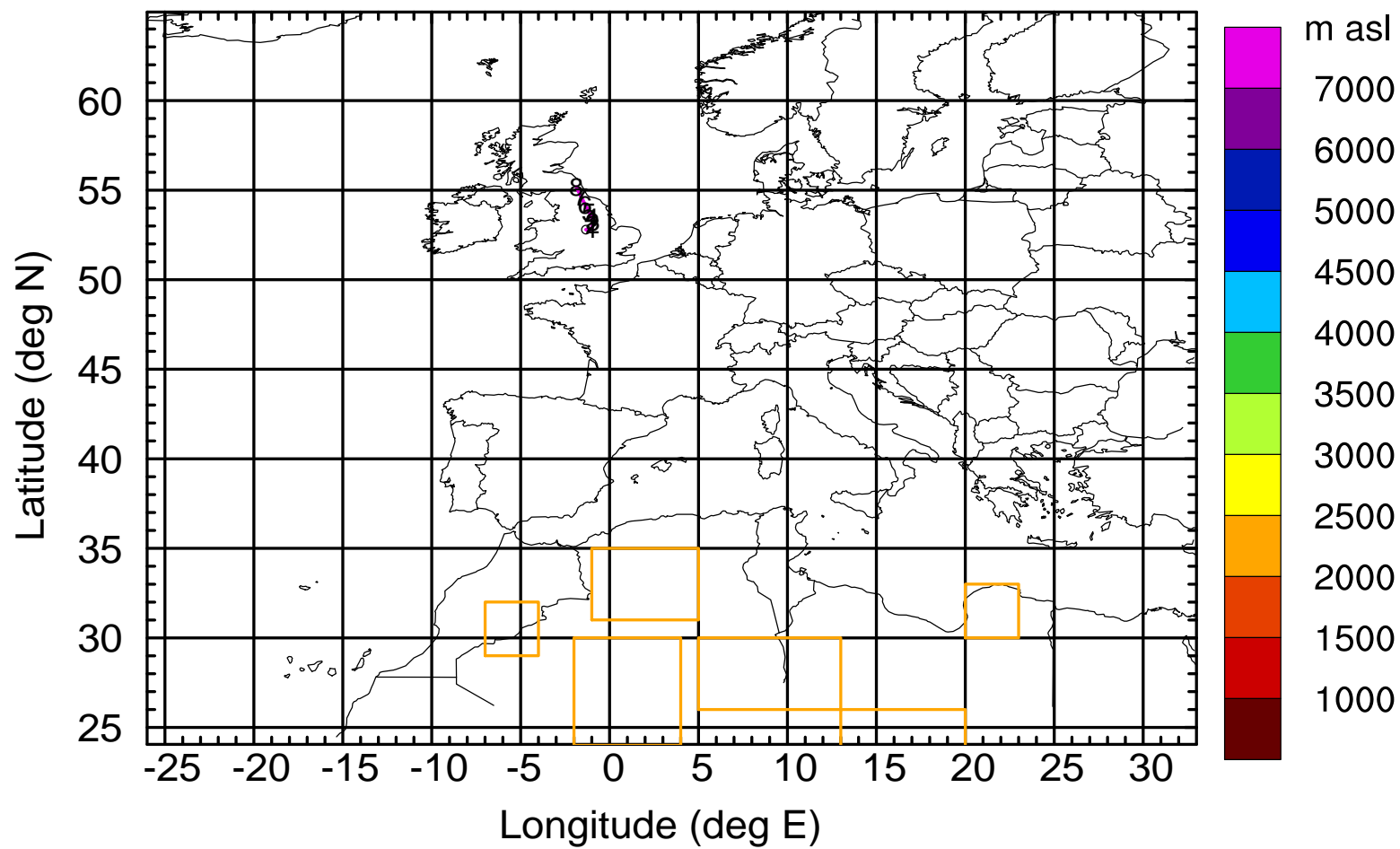
Level #4 of flight 170413a

BWD 20170413/09 -51H = 11/06 UTC



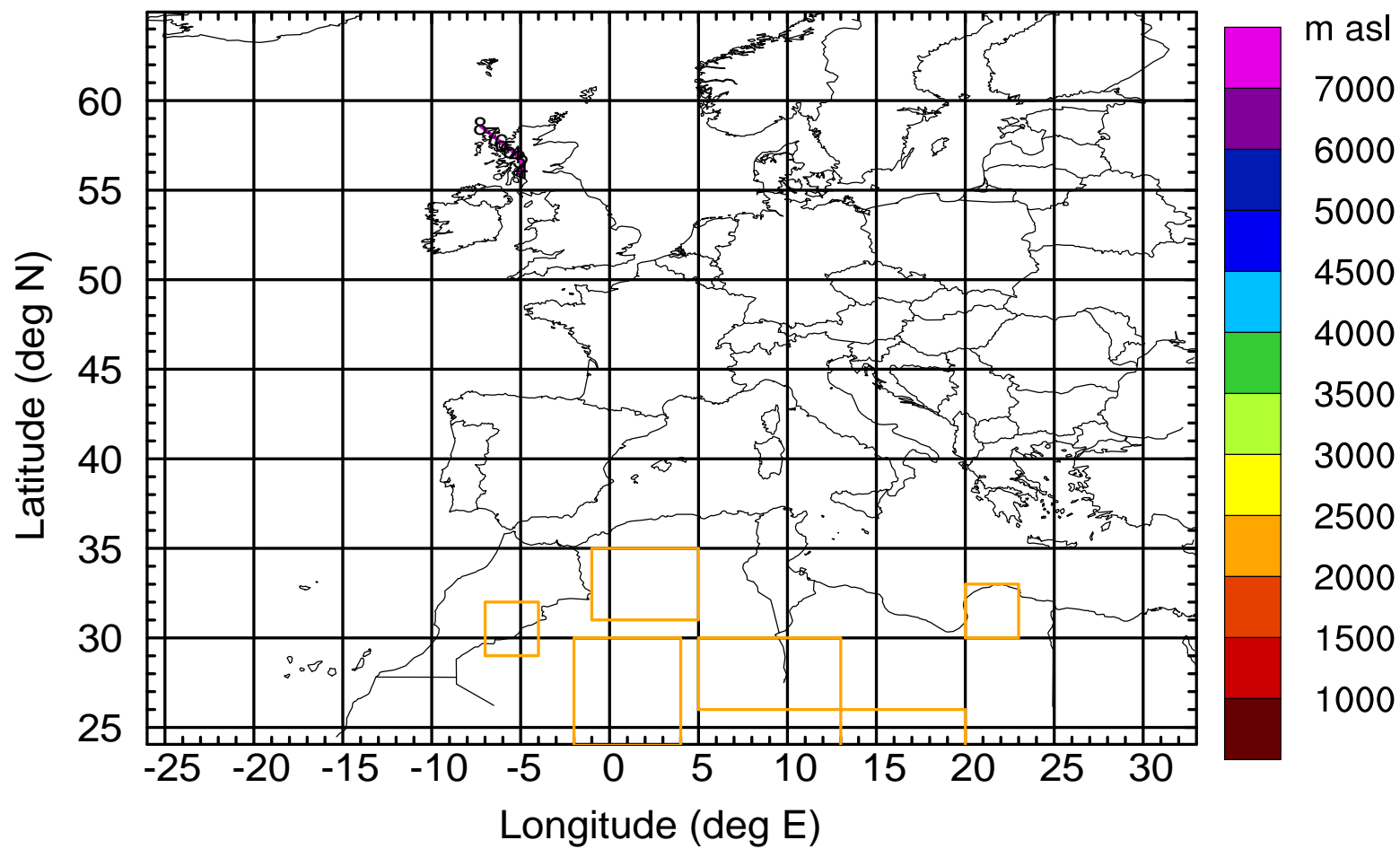
Level #4 of flight 170413a

BWD 20170413/09 -55H = 11/02 UTC



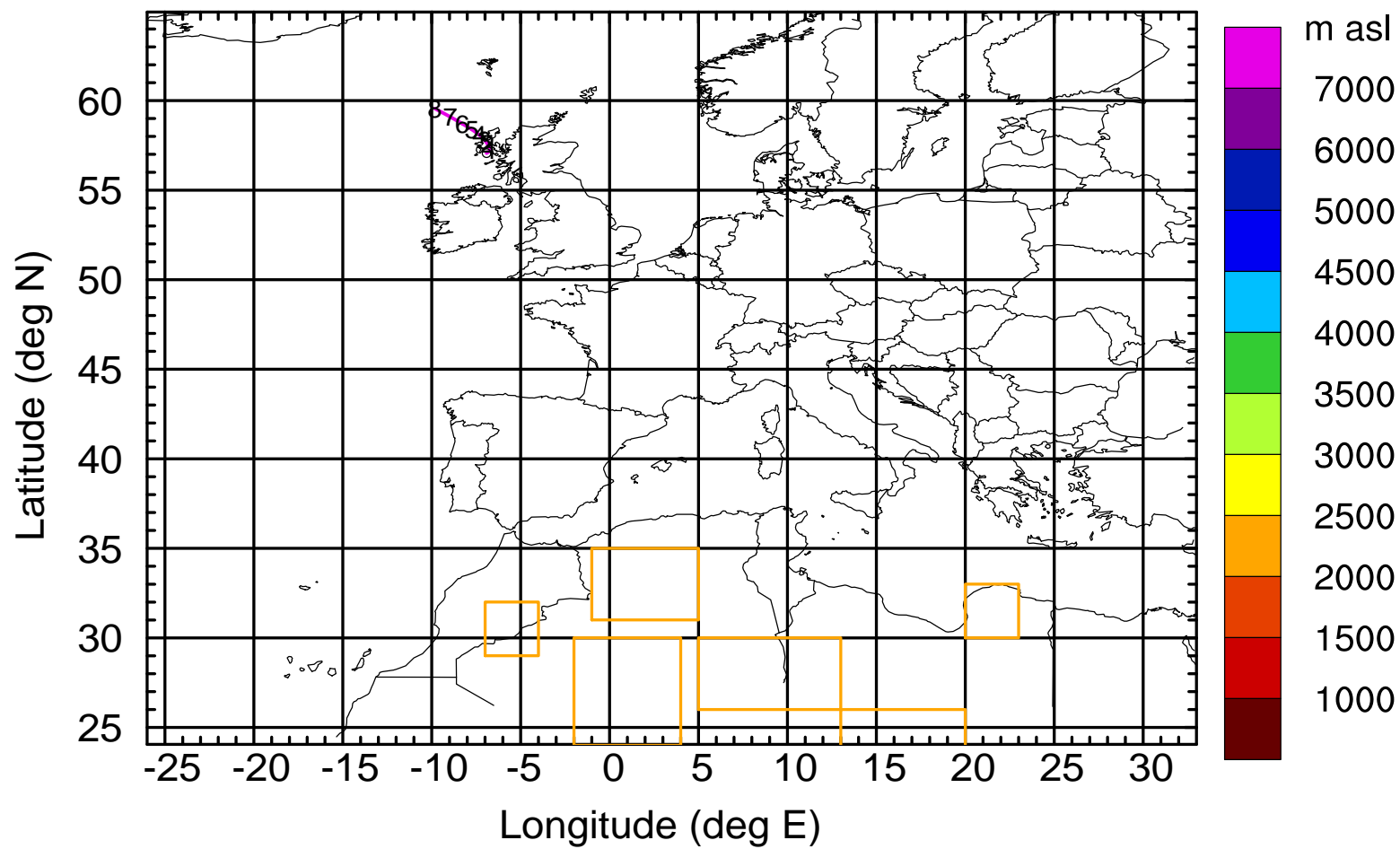
Level #4 of flight 170413a

BWD 20170413/09 -58H = 10/23 UTC



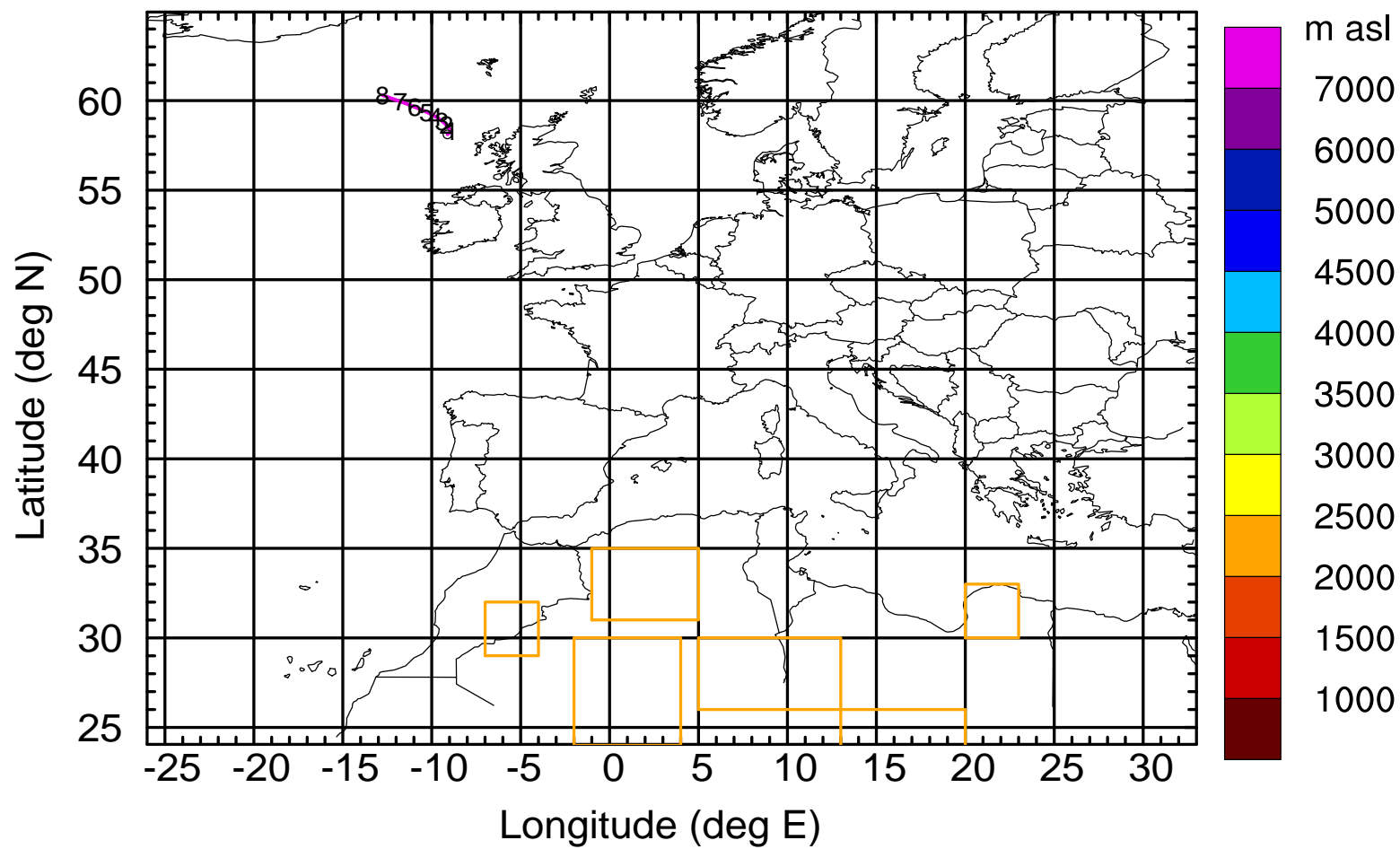
Level #4 of flight 170413a

BWD 20170413/09 -59H = 10/22 UTC



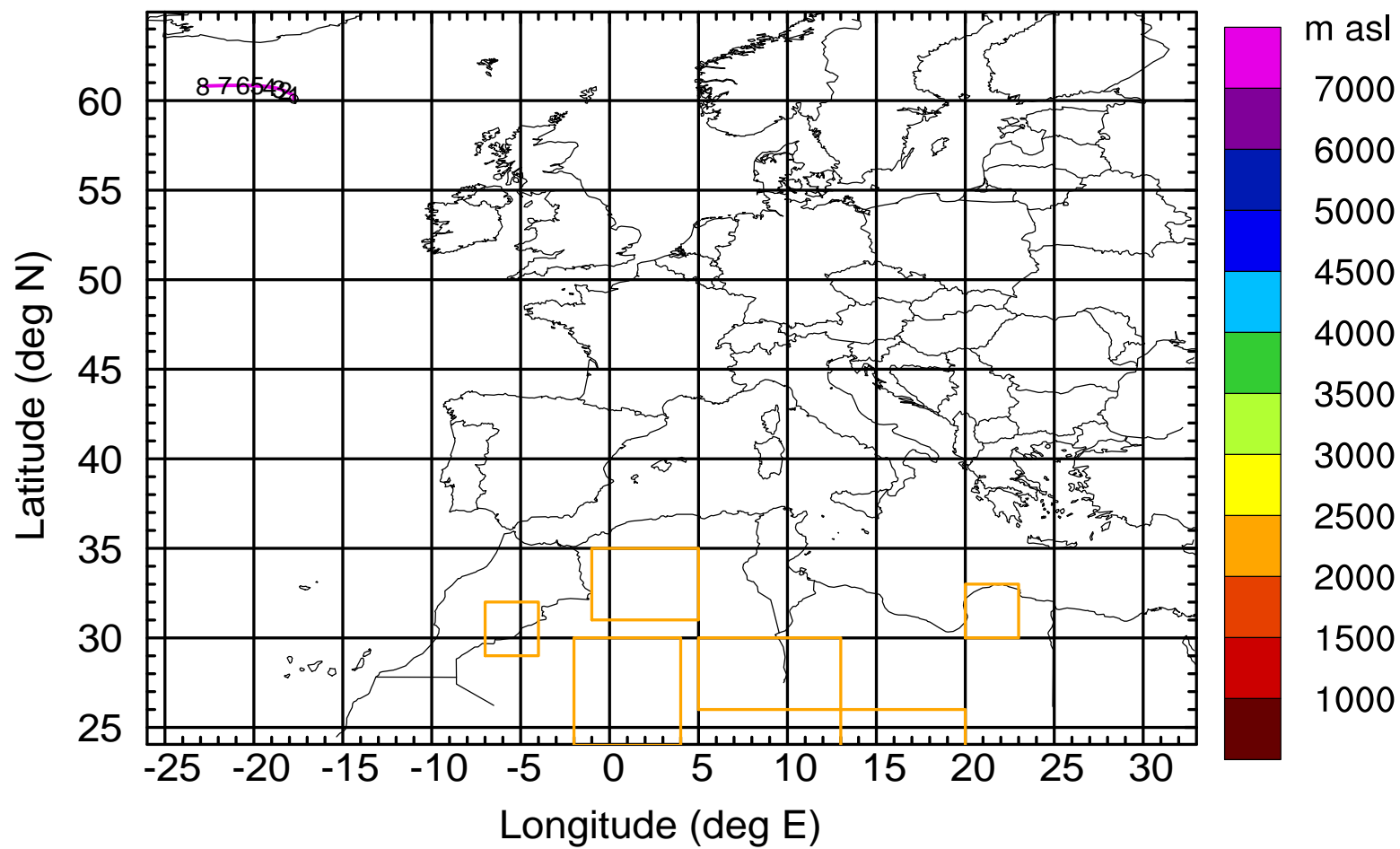
Level #4 of flight 170413a

BWD 20170413/09 -60H = 10/21 UTC



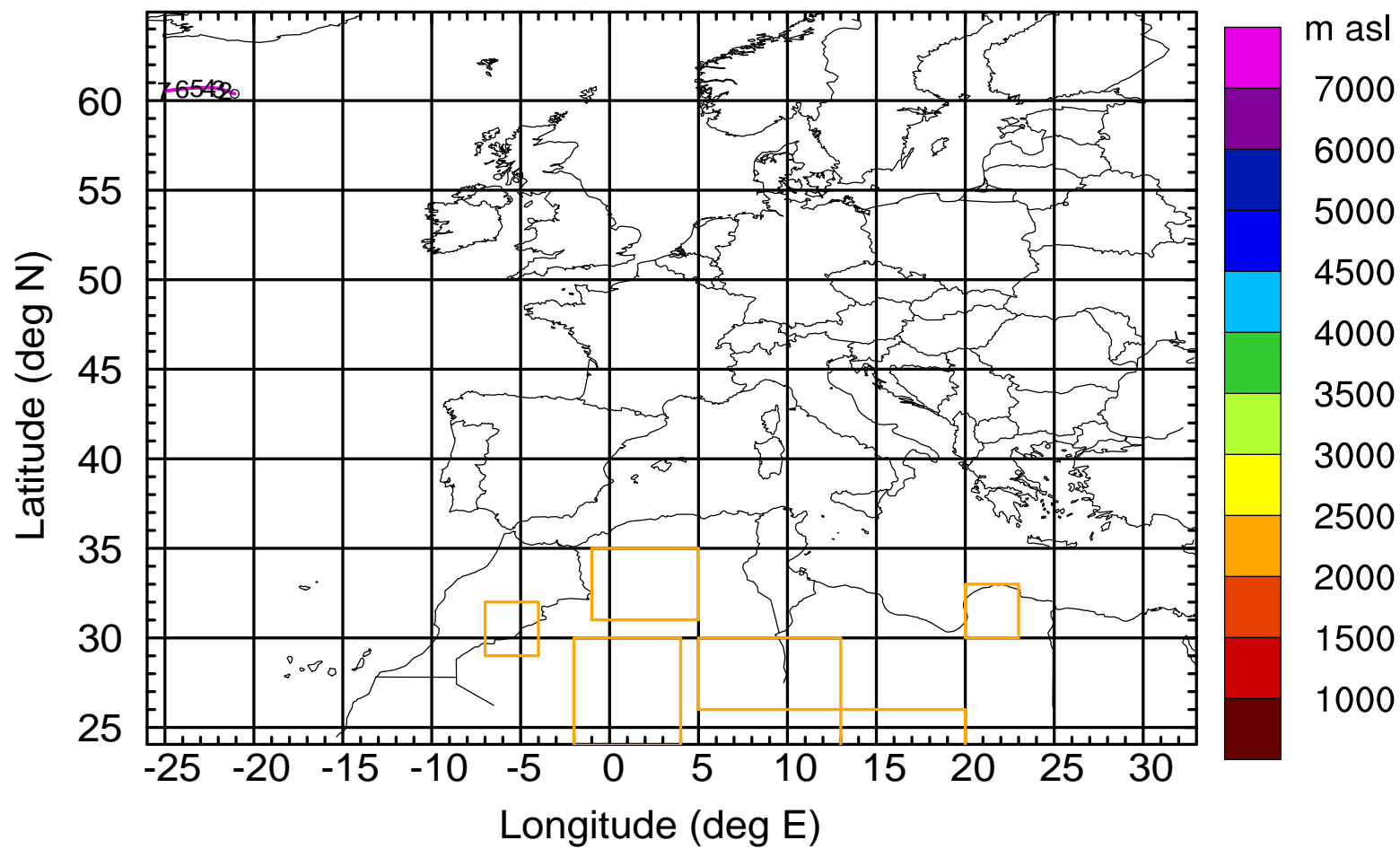
Level #4 of flight 170413a

BWD 20170413/09 -63H = 10/18 UTC



Level #4 of flight 170413a

BWD 20170413/09 -64H = 10/17 UTC



Level #4 of flight 170413a

BWD 20170413/09 -65H = 10/16 UTC

