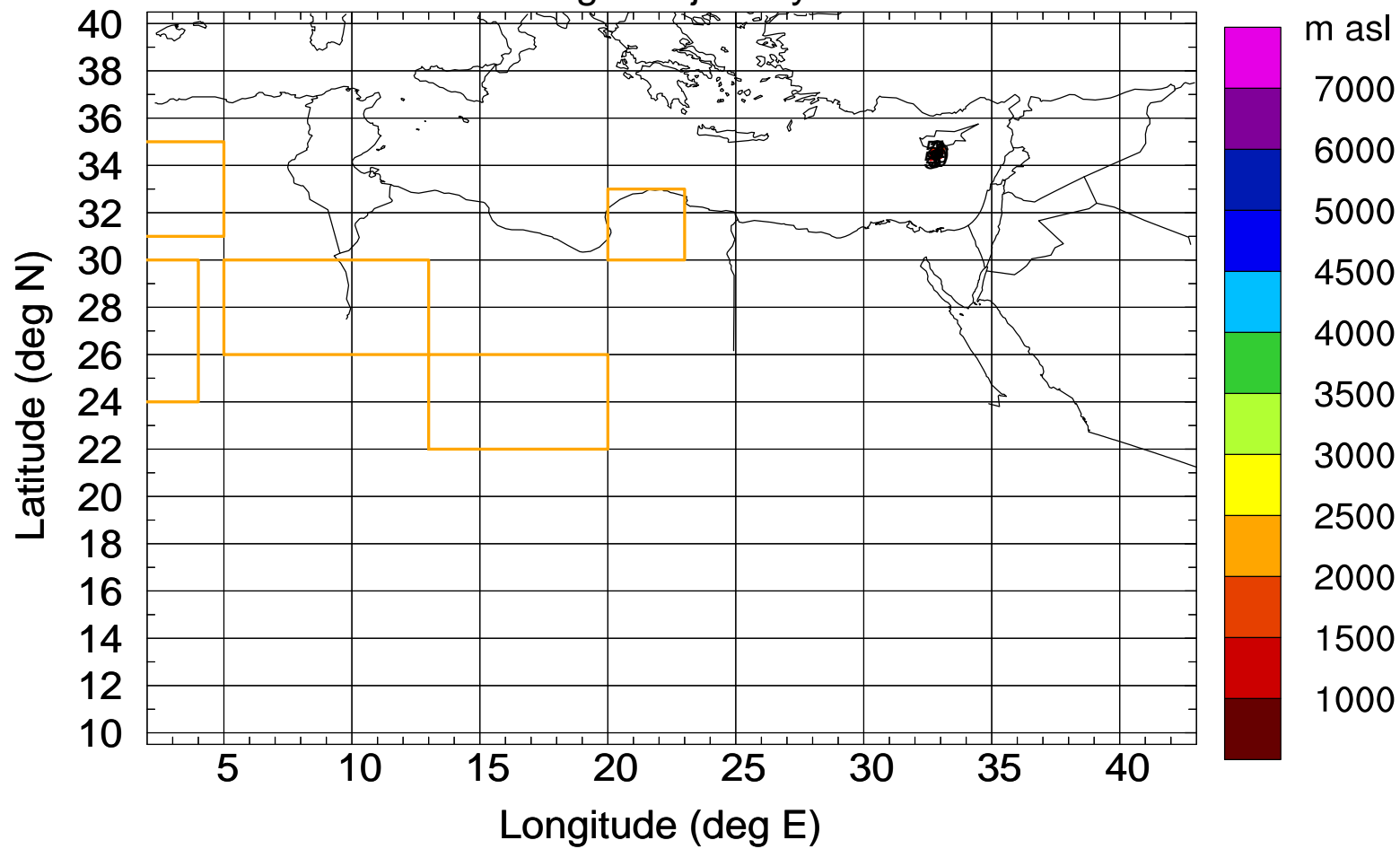


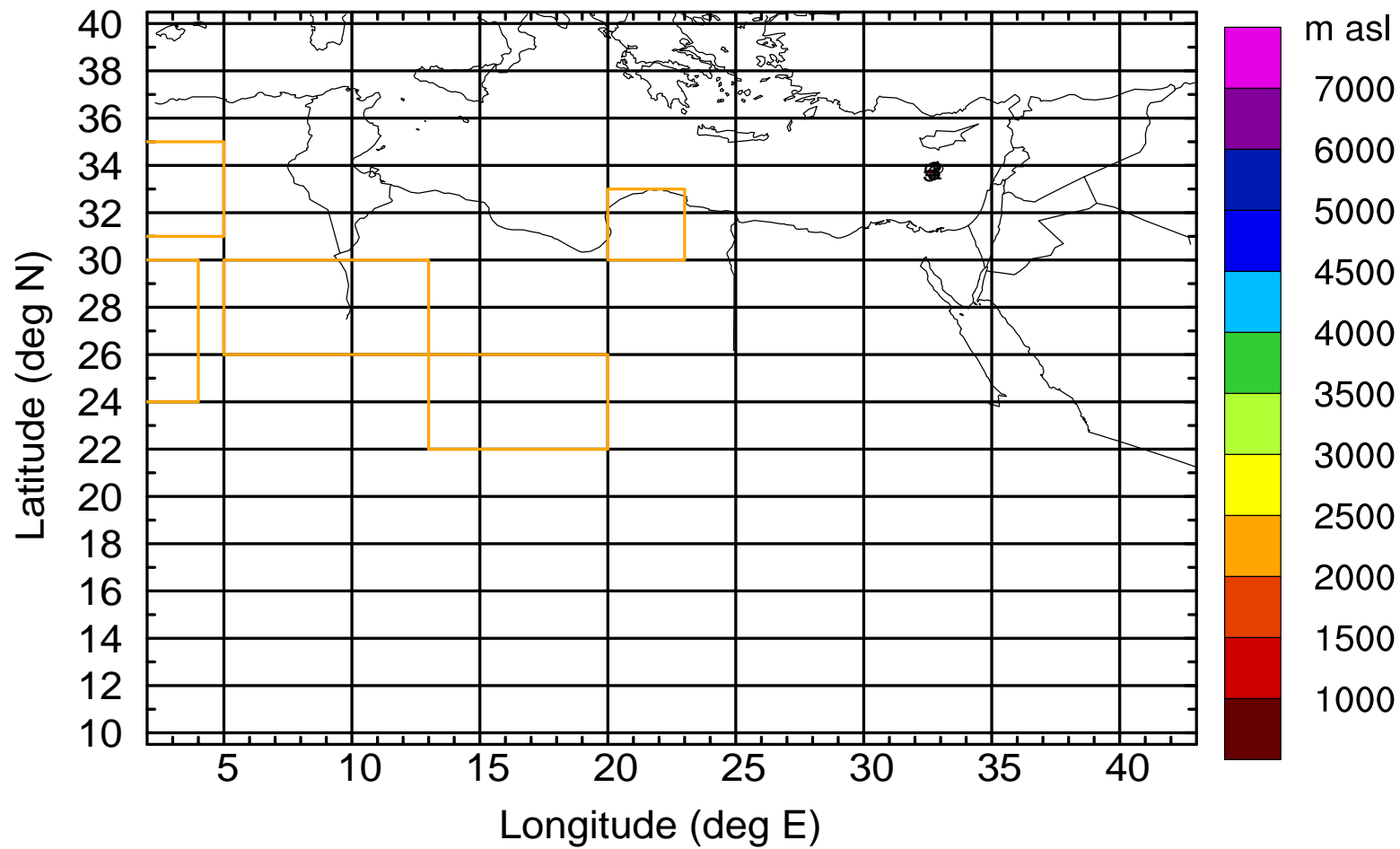
Level #1 of flight 170413a

### Flight trajectory



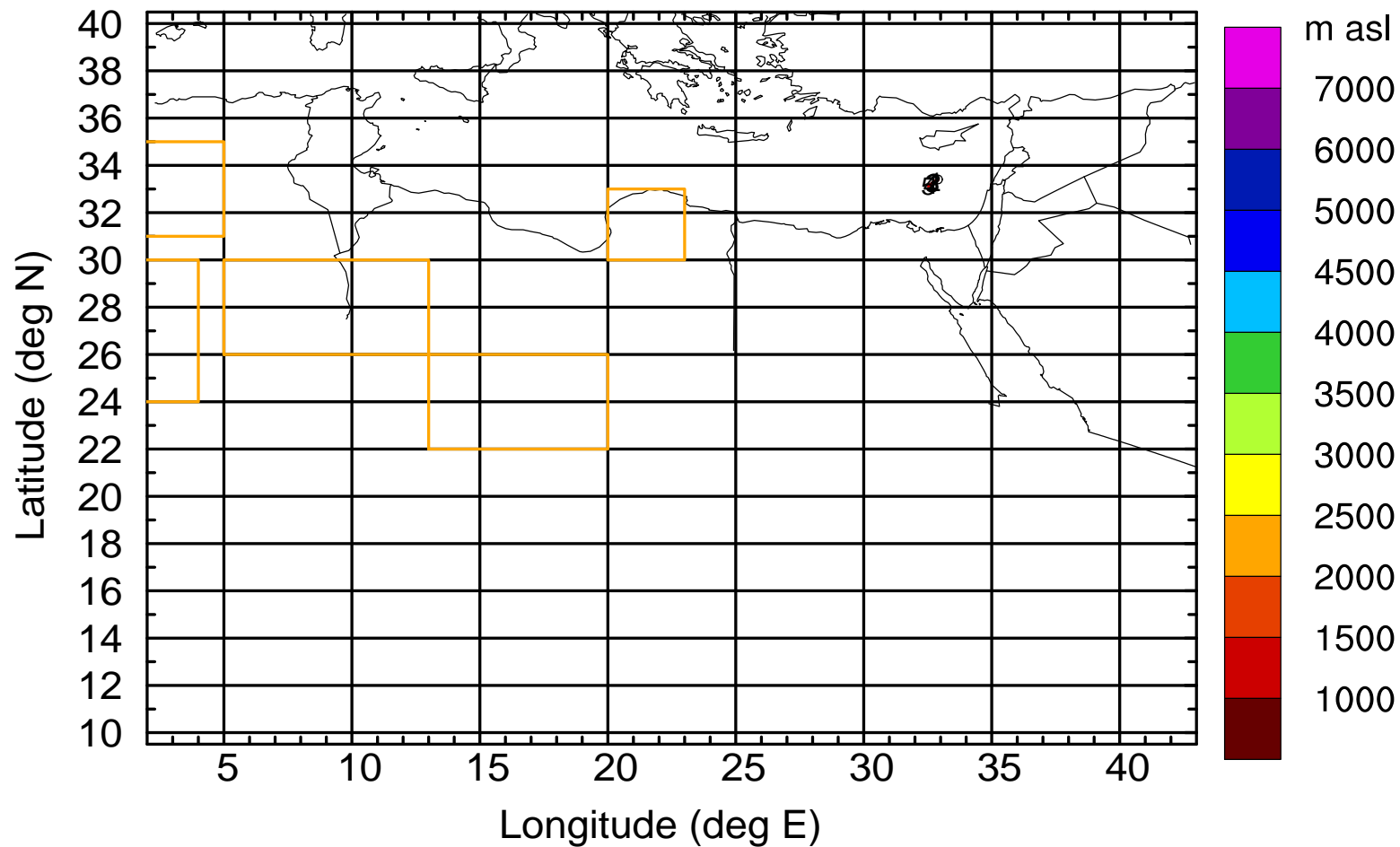
Level #1 of flight 170413a

BWD 20170413/08 -01H = 13/07 UTC



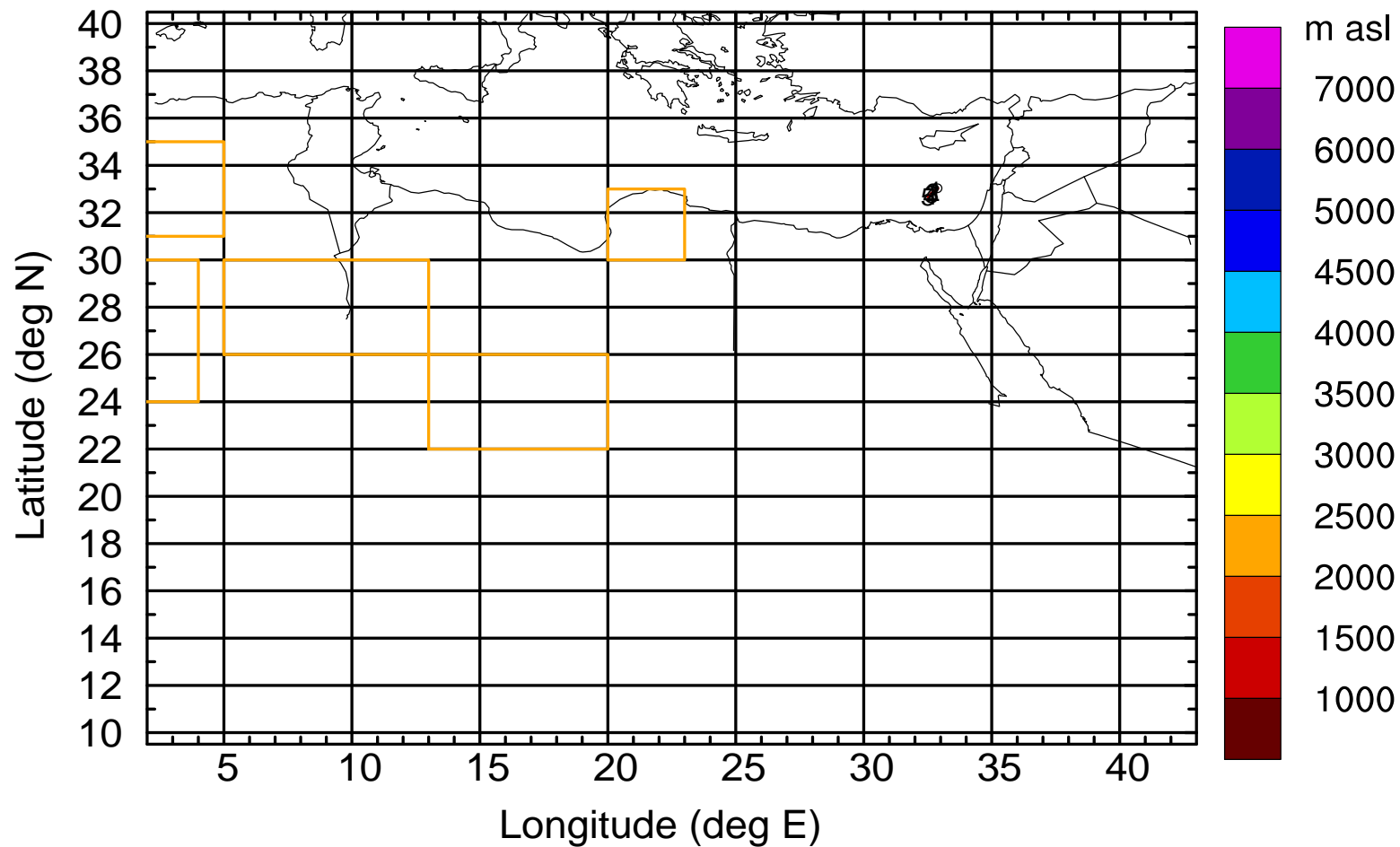
Level #1 of flight 170413a

BWD 20170413/08 -02H = 13/06 UTC



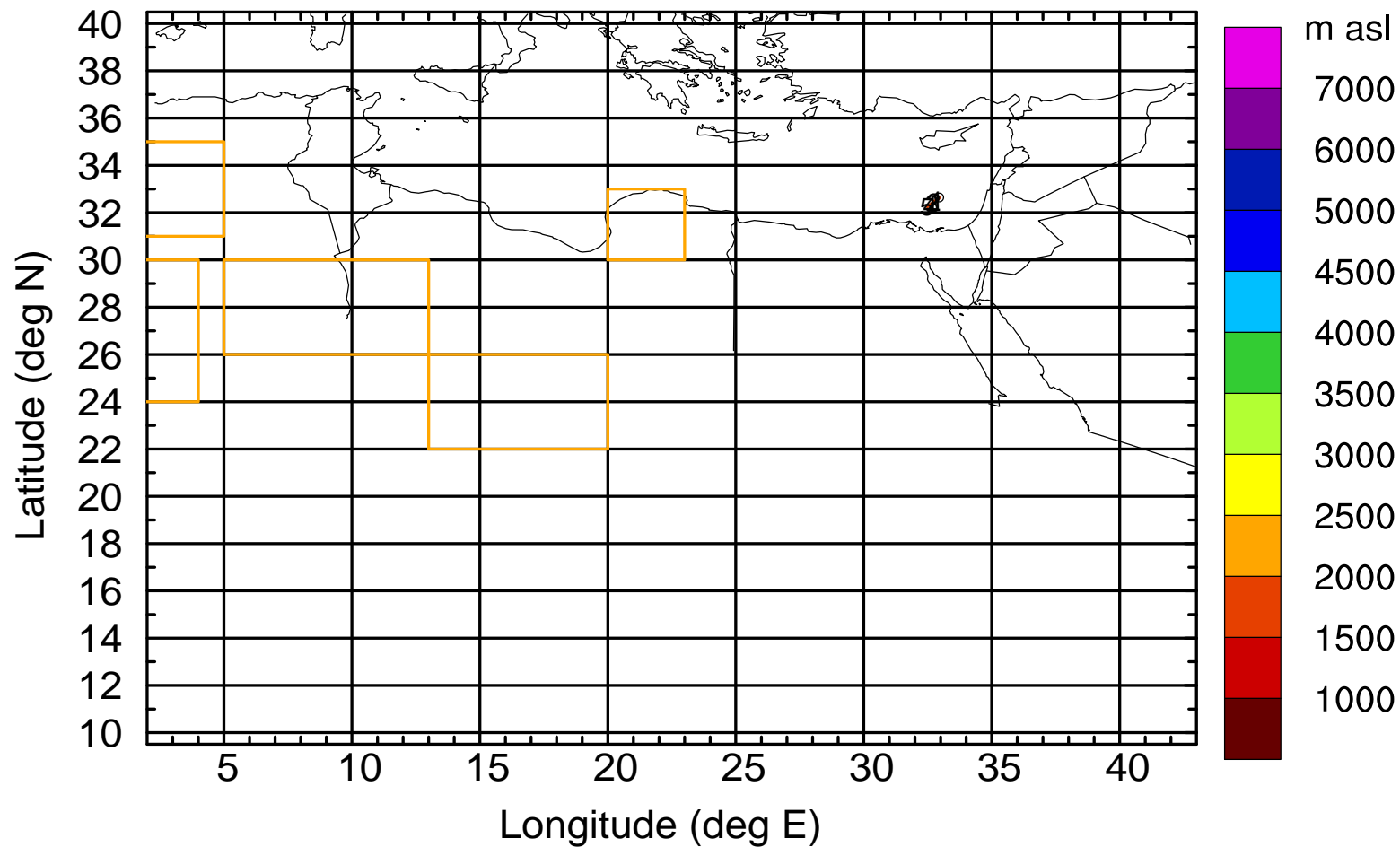
Level #1 of flight 170413a

BWD 20170413/08 -03H = 13/05 UTC



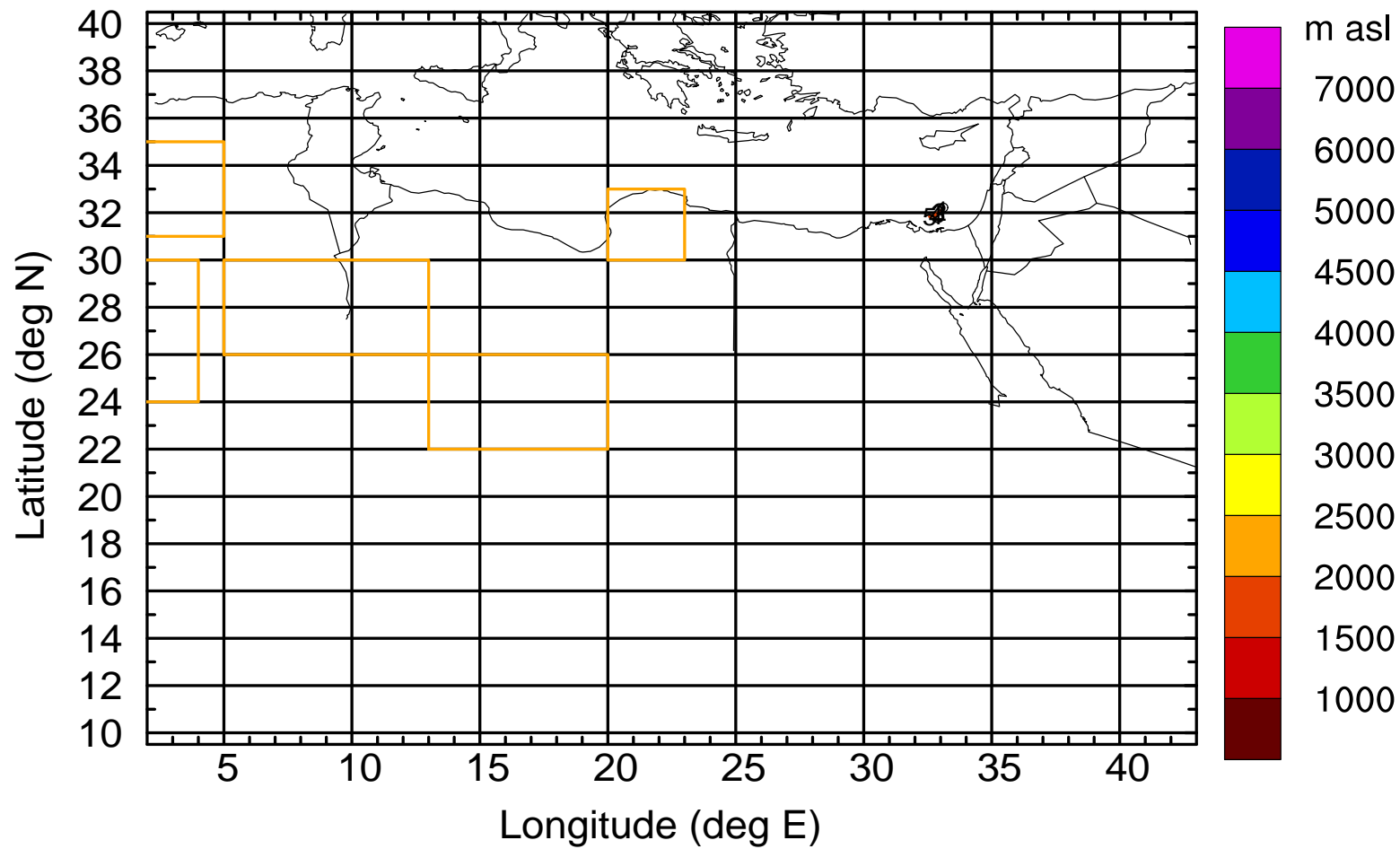
Level #1 of flight 170413a

BWD 20170413/08 -04H = 13/04 UTC



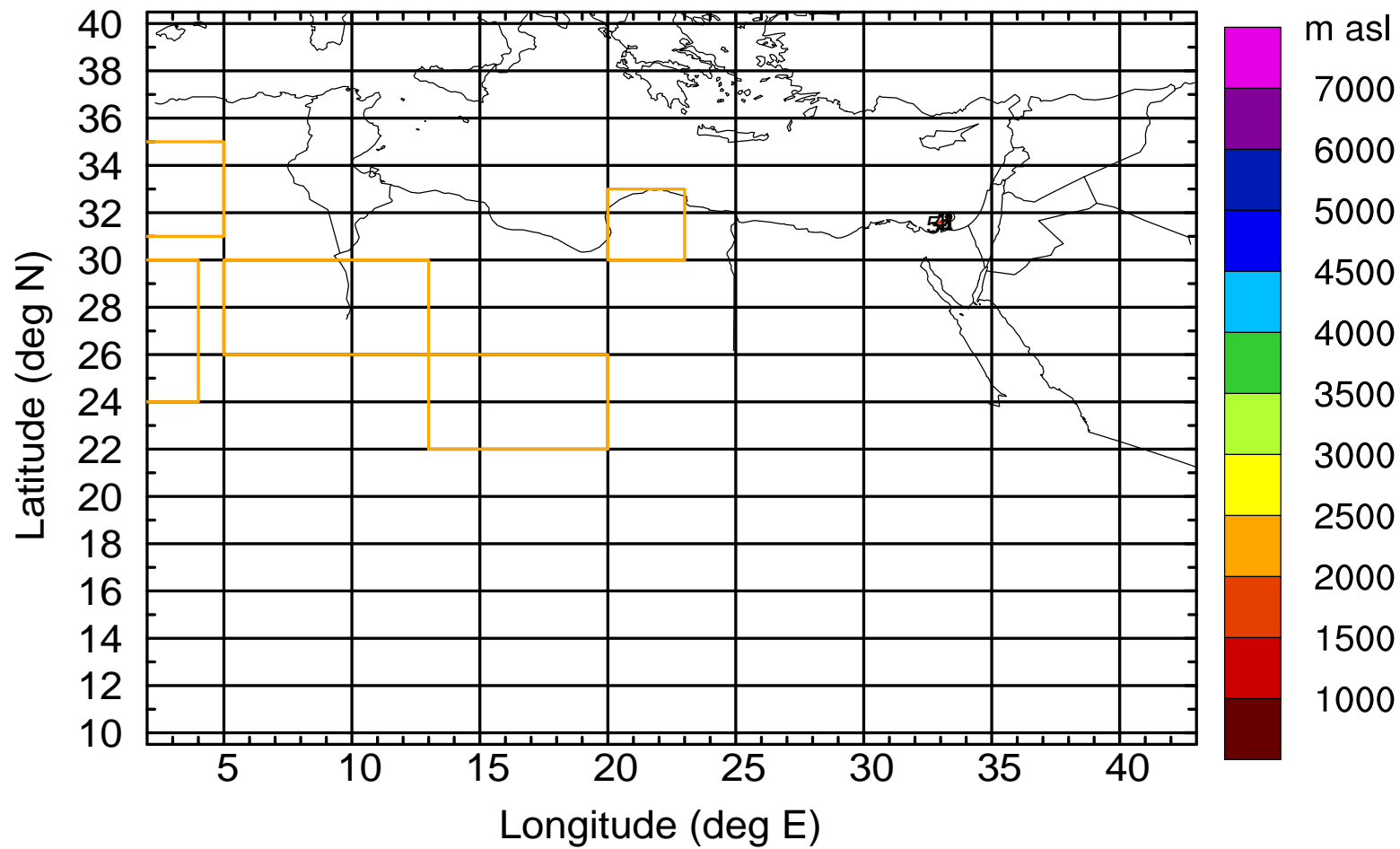
Level #1 of flight 170413a

BWD 20170413/08 -05H = 13/03 UTC



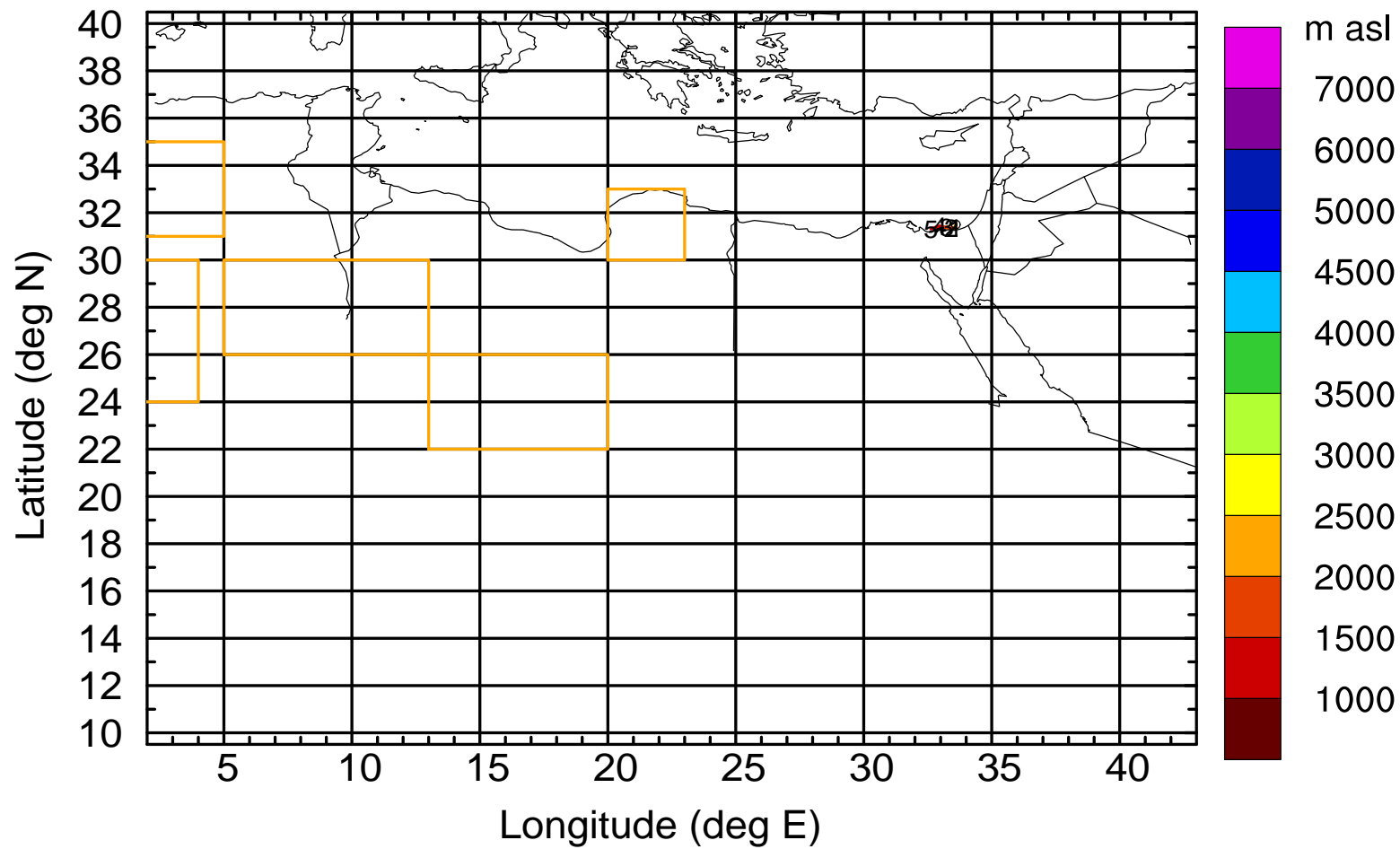
Level #1 of flight 170413a

BWD 20170413/08 -06H = 13/02 UTC



Level #1 of flight 170413a

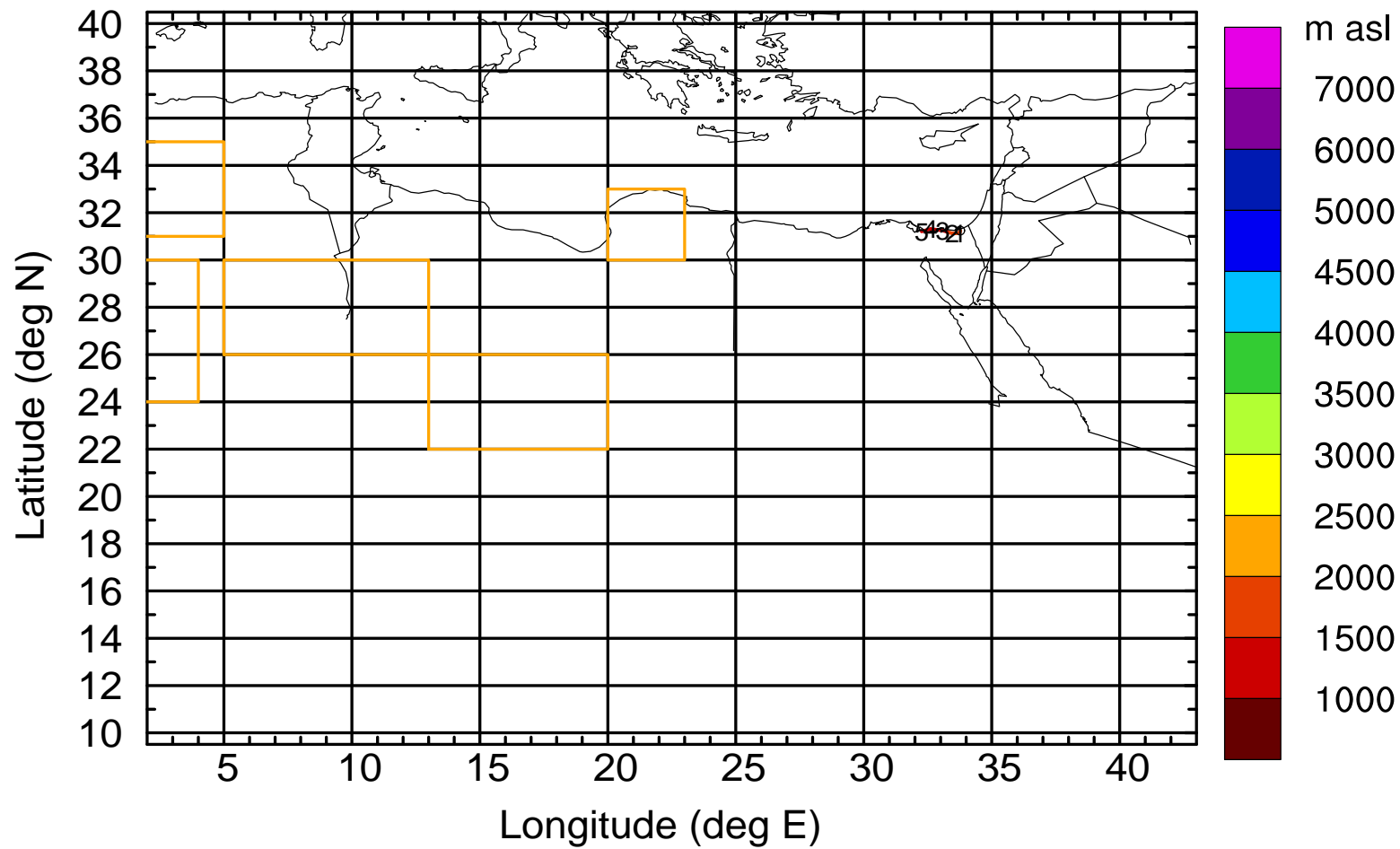
BWD 20170413/08 -07H = 13/01 UTC





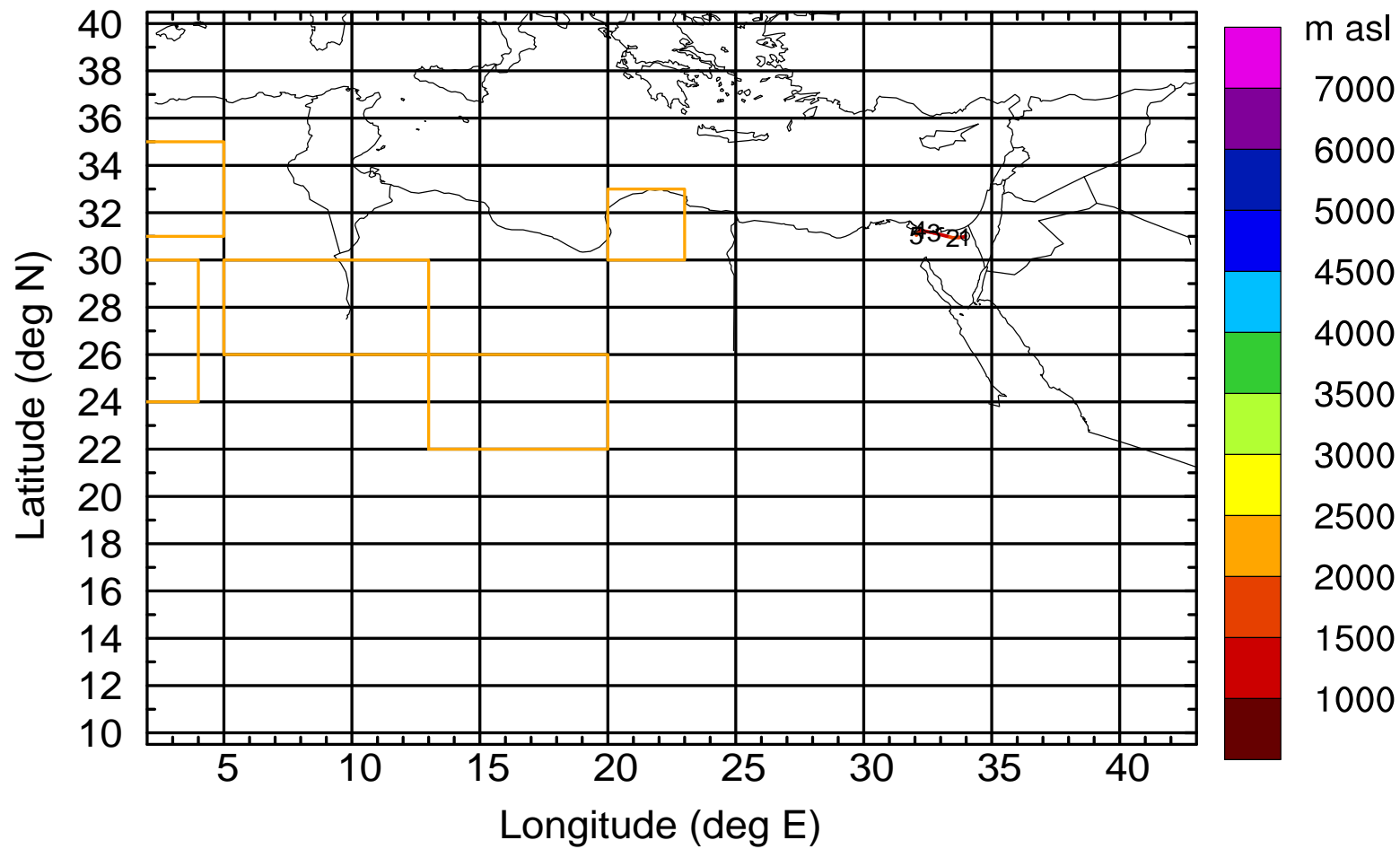
Level #1 of flight 170413a

BWD 20170413/08 -08H = 13/00 UTC



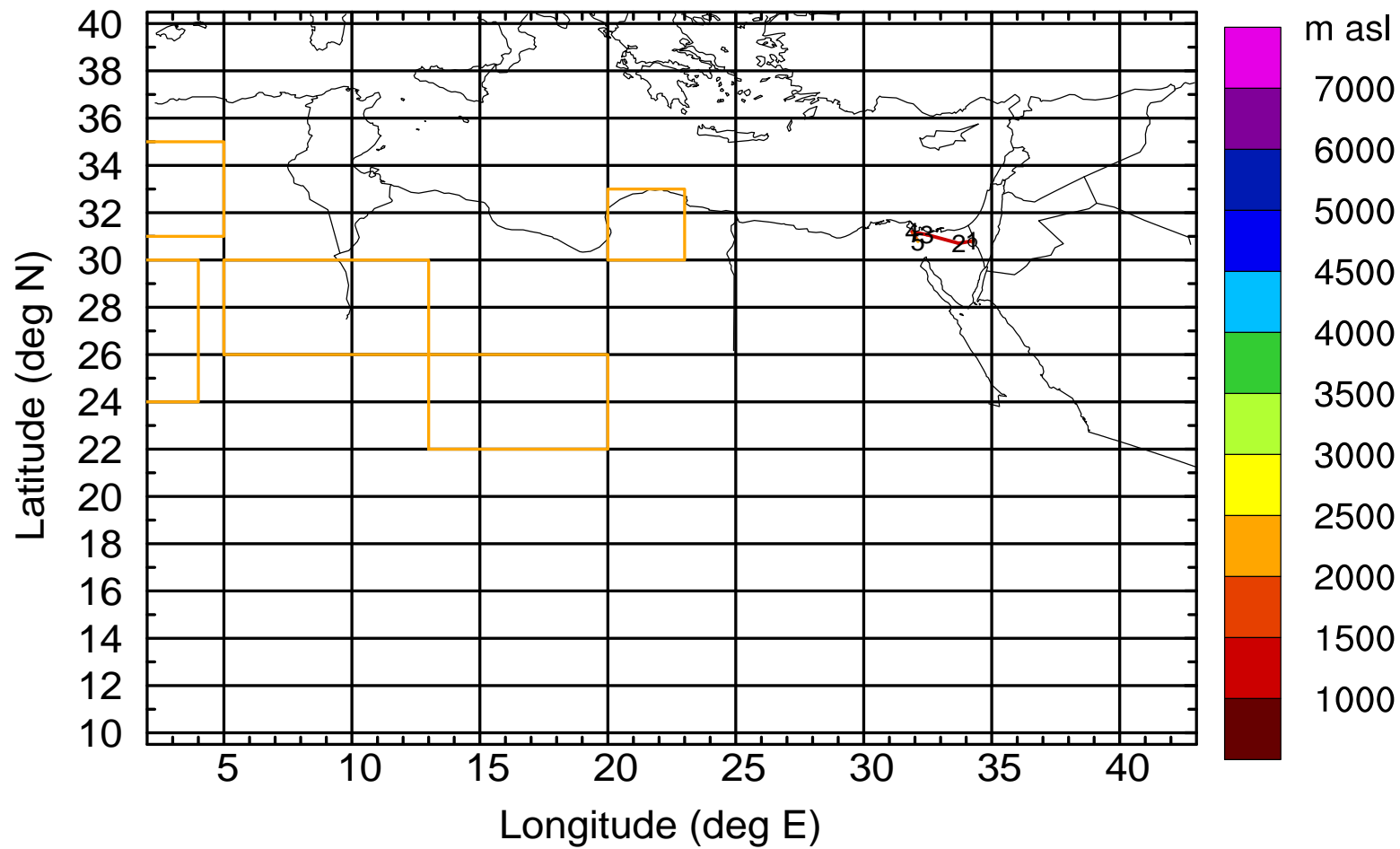
Level #1 of flight 170413a

BWD 20170413/08 -09H = 12/23 UTC



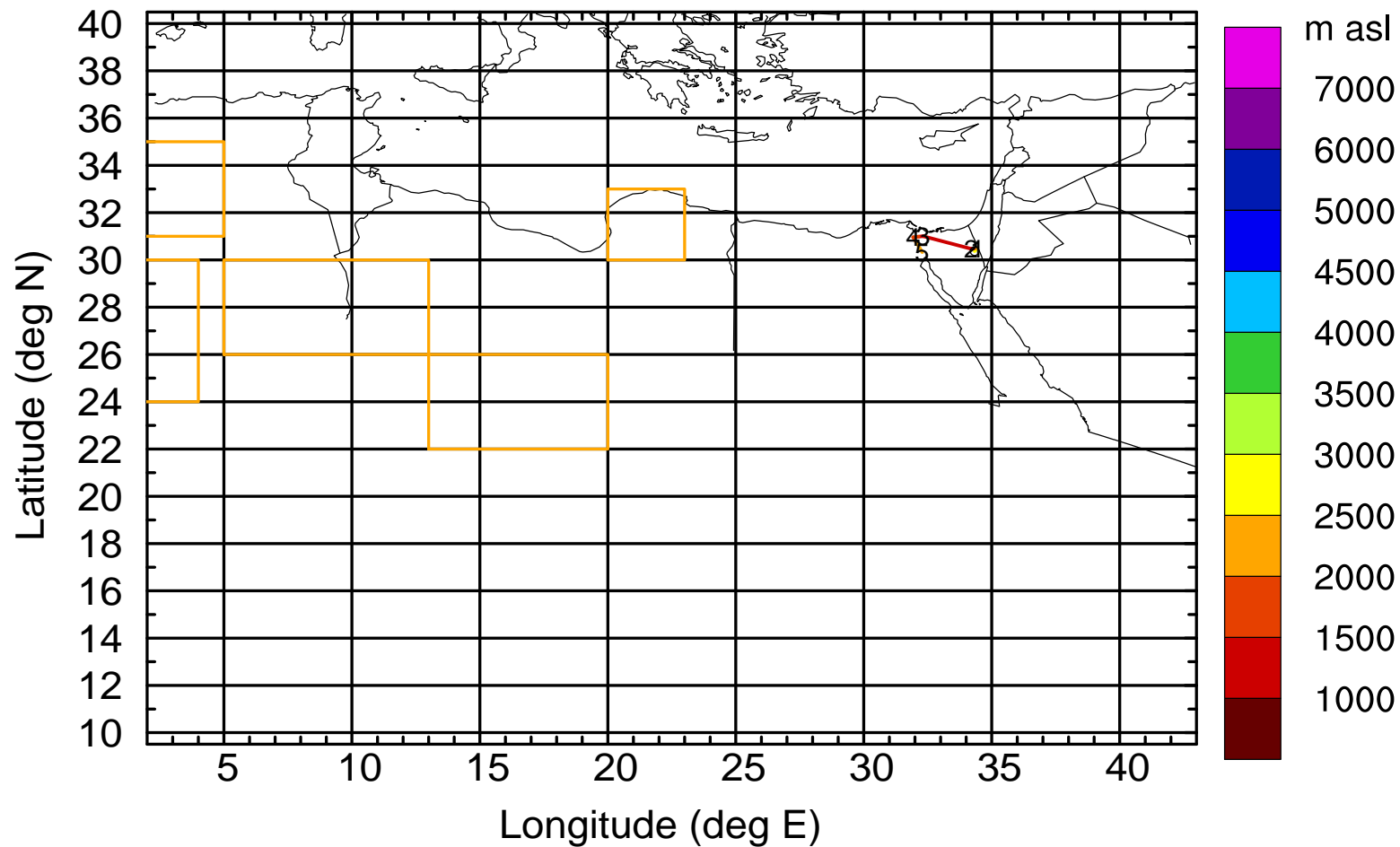
Level #1 of flight 170413a

BWD 20170413/08 -10H = 12/22 UTC



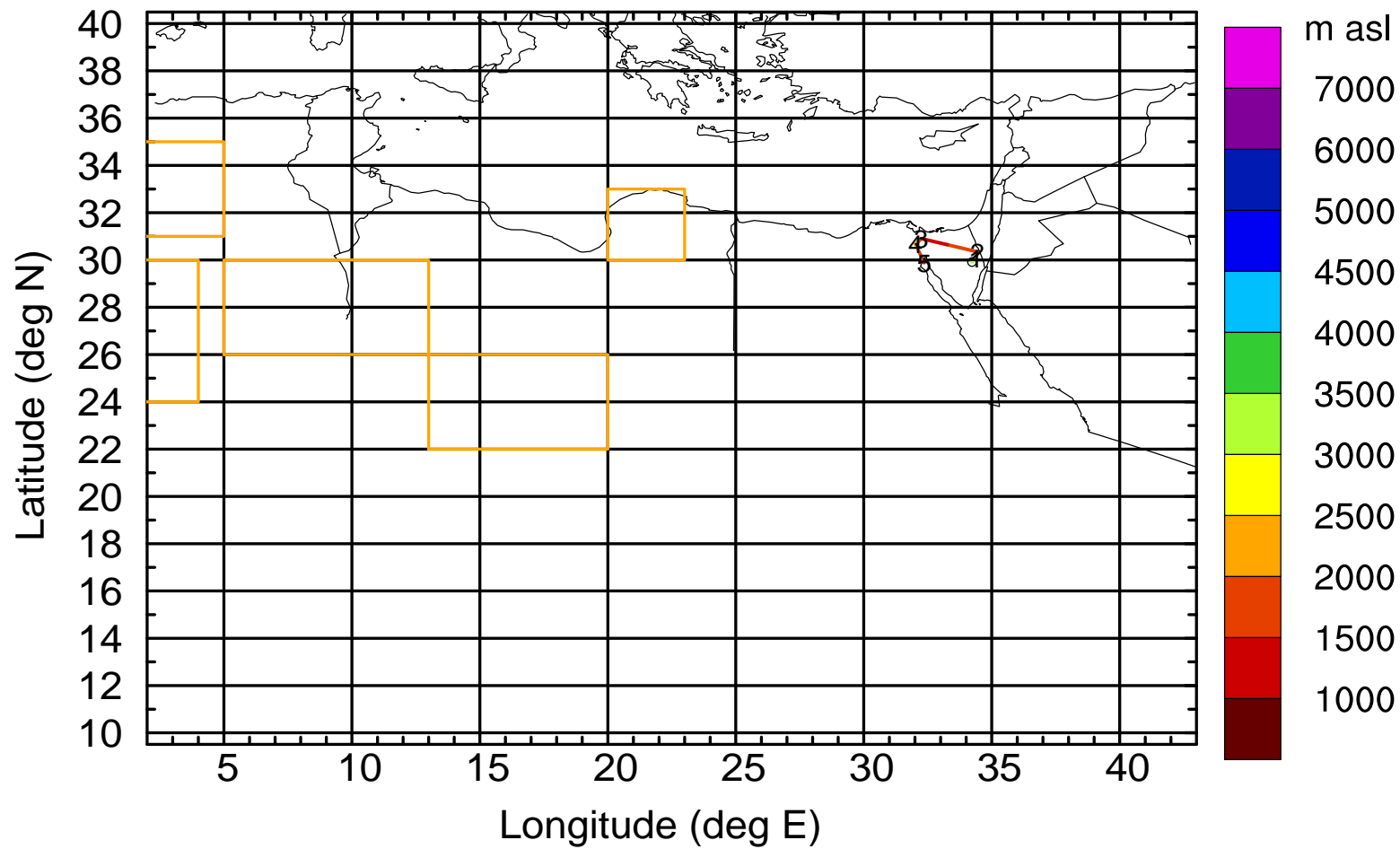
Level #1 of flight 170413a

BWD 20170413/08 -11H = 12/21 UTC



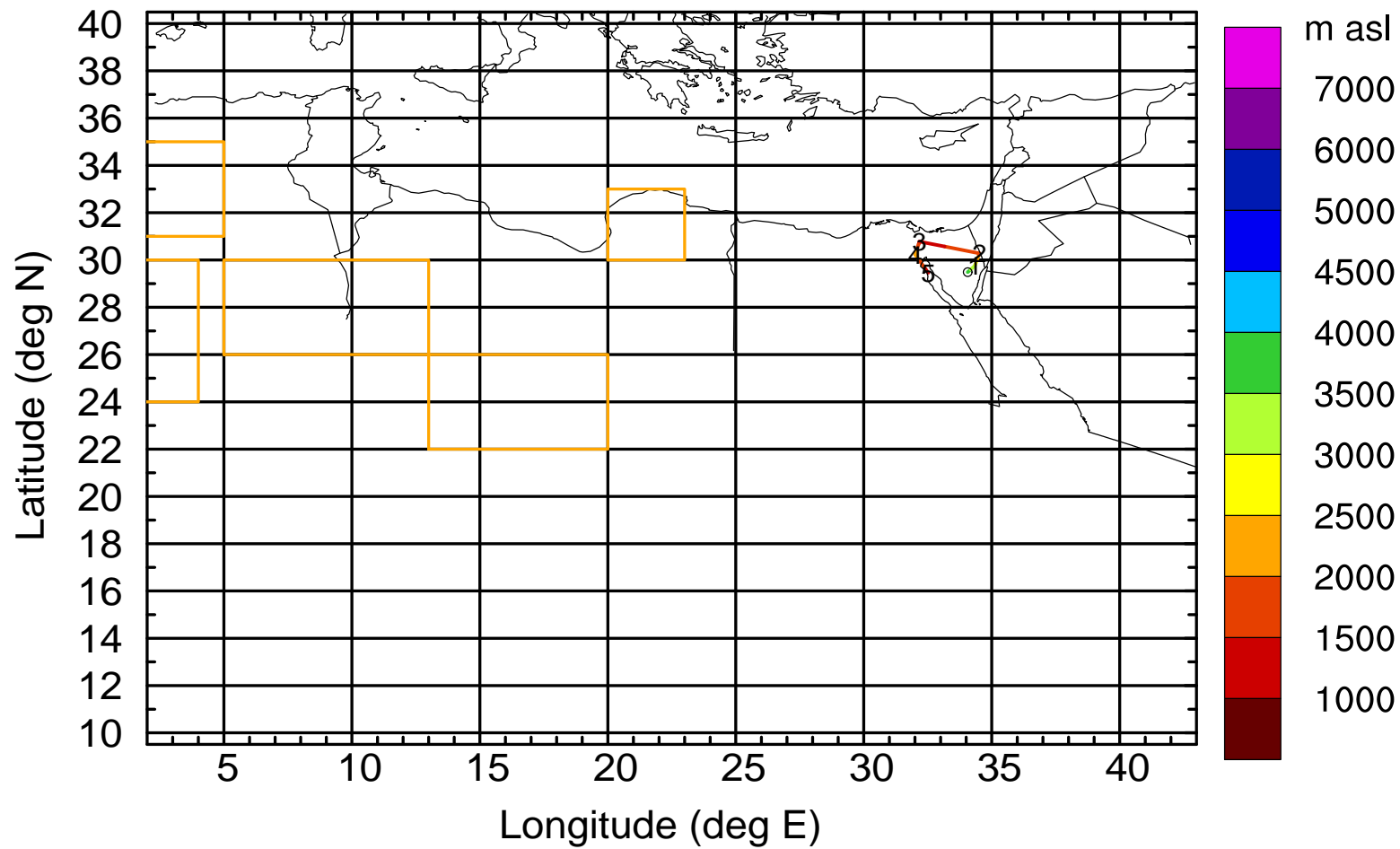
Level #1 of flight 170413a

BWD 20170413/08 -12H = 12/20 UTC



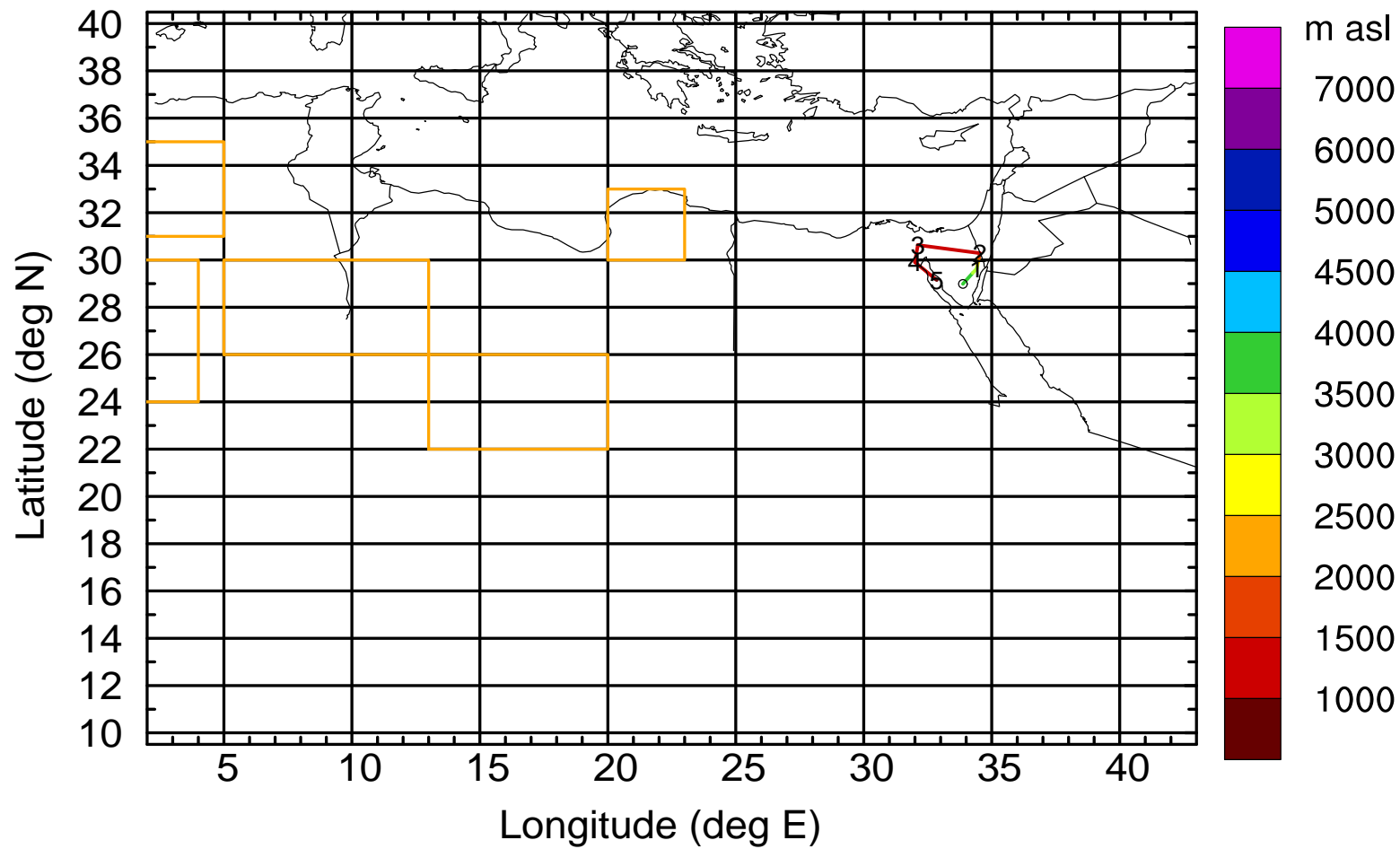
Level #1 of flight 170413a

BWD 20170413/08 -13H = 12/19 UTC



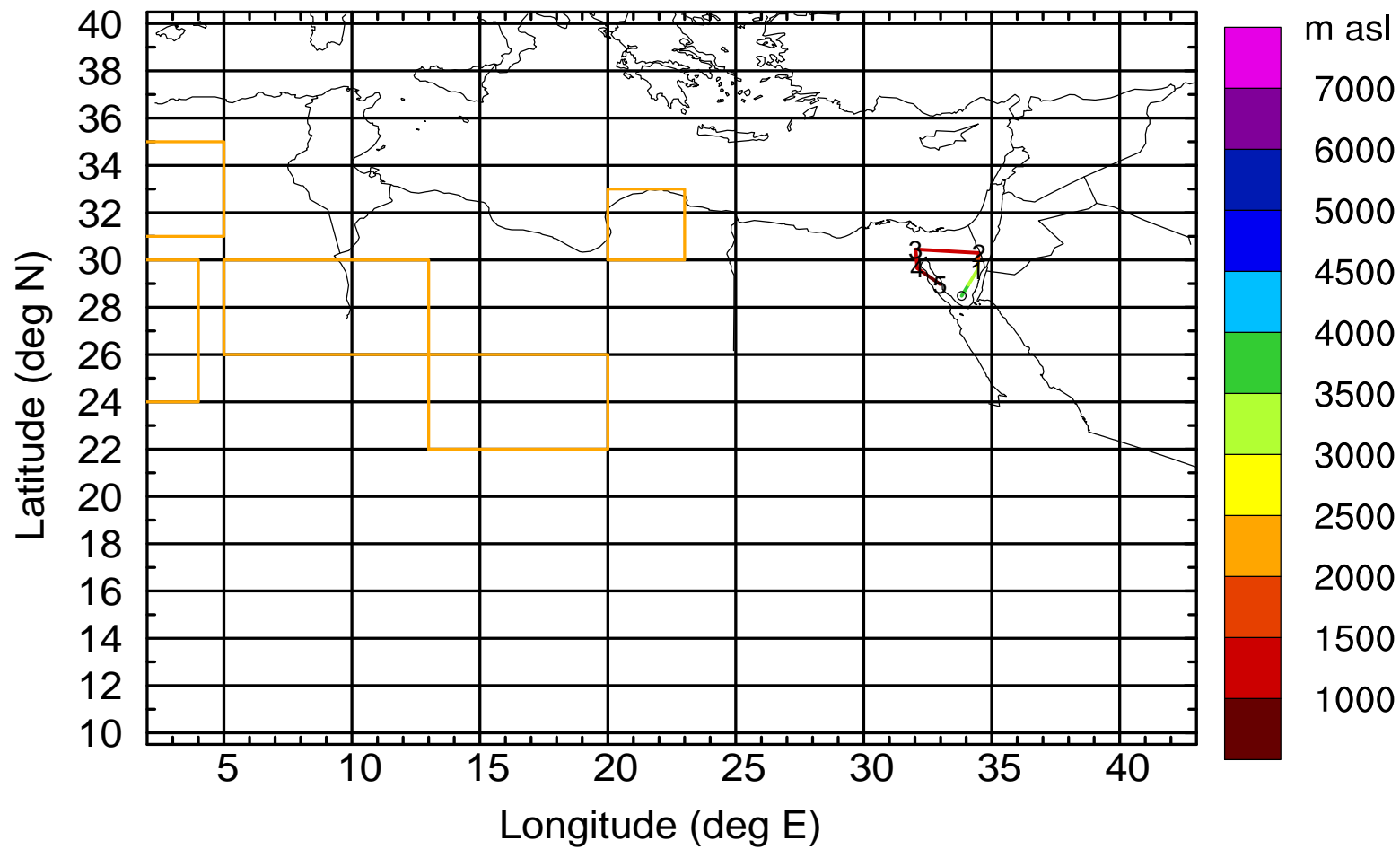
Level #1 of flight 170413a

BWD 20170413/08 -14H = 12/18 UTC



Level #1 of flight 170413a

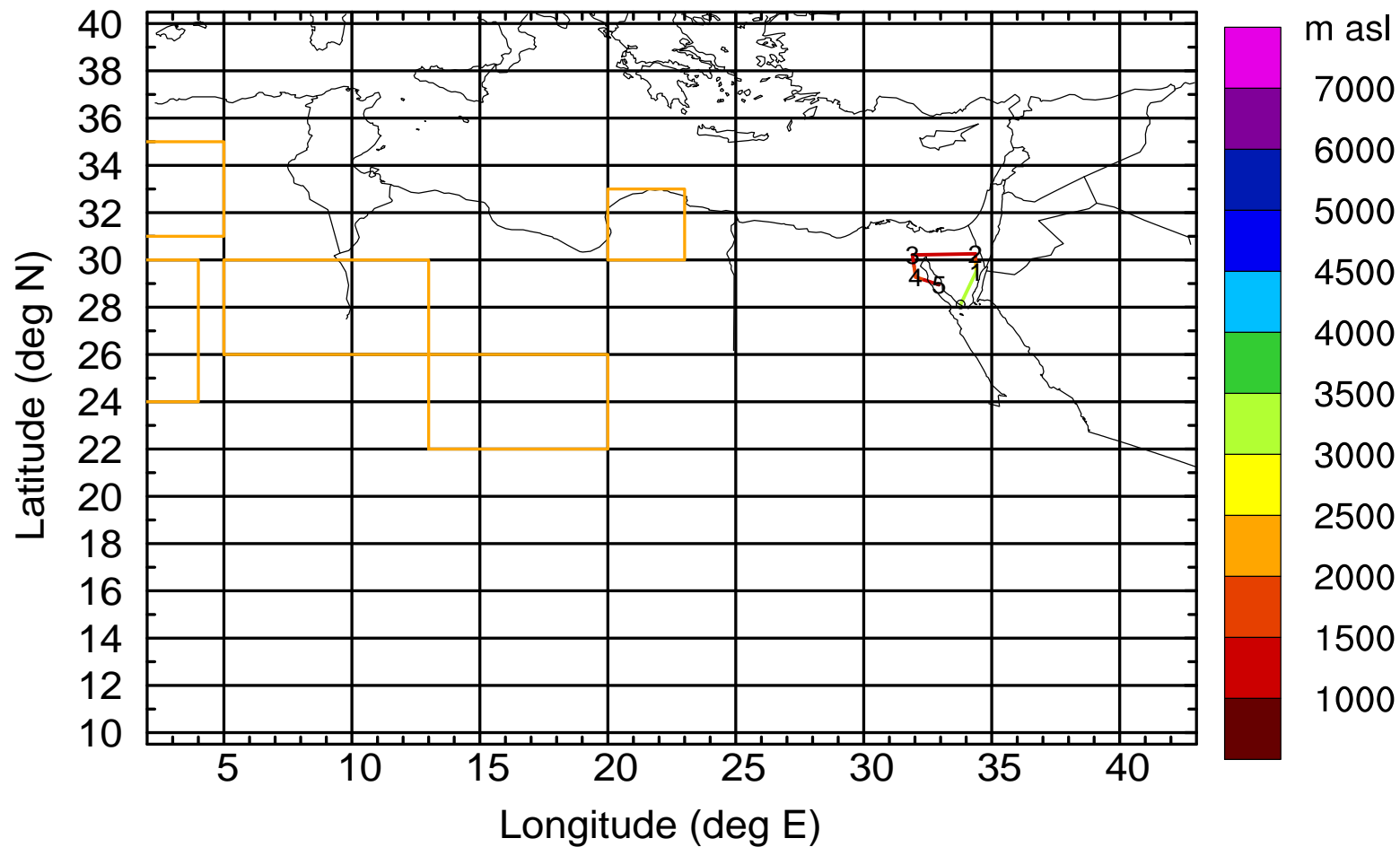
BWD 20170413/08 -15H = 12/17 UTC





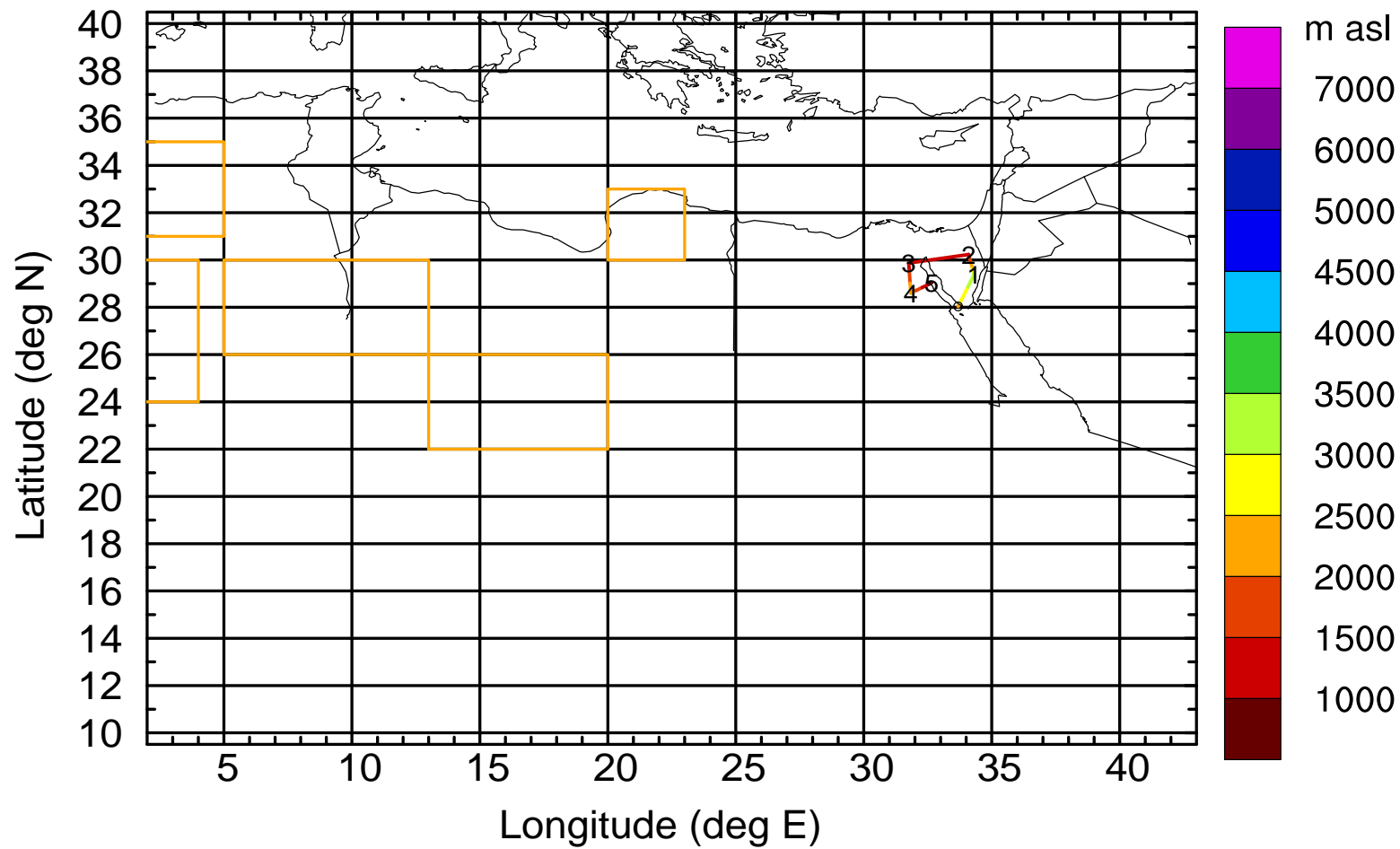
Level #1 of flight 170413a

BWD 20170413/08 -16H = 12/16 UTC



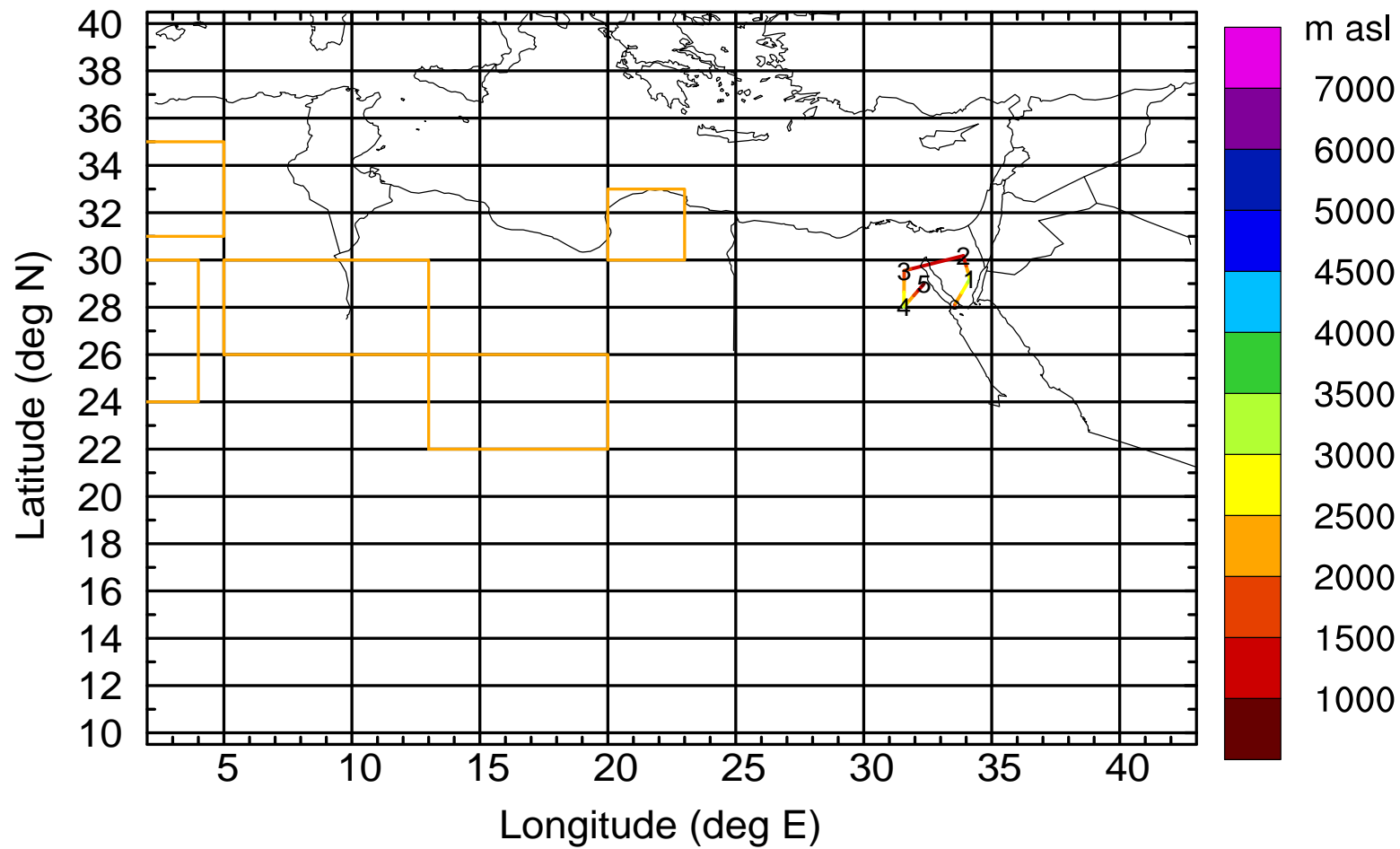
Level #1 of flight 170413a

BWD 20170413/08 -17H = 12/15 UTC



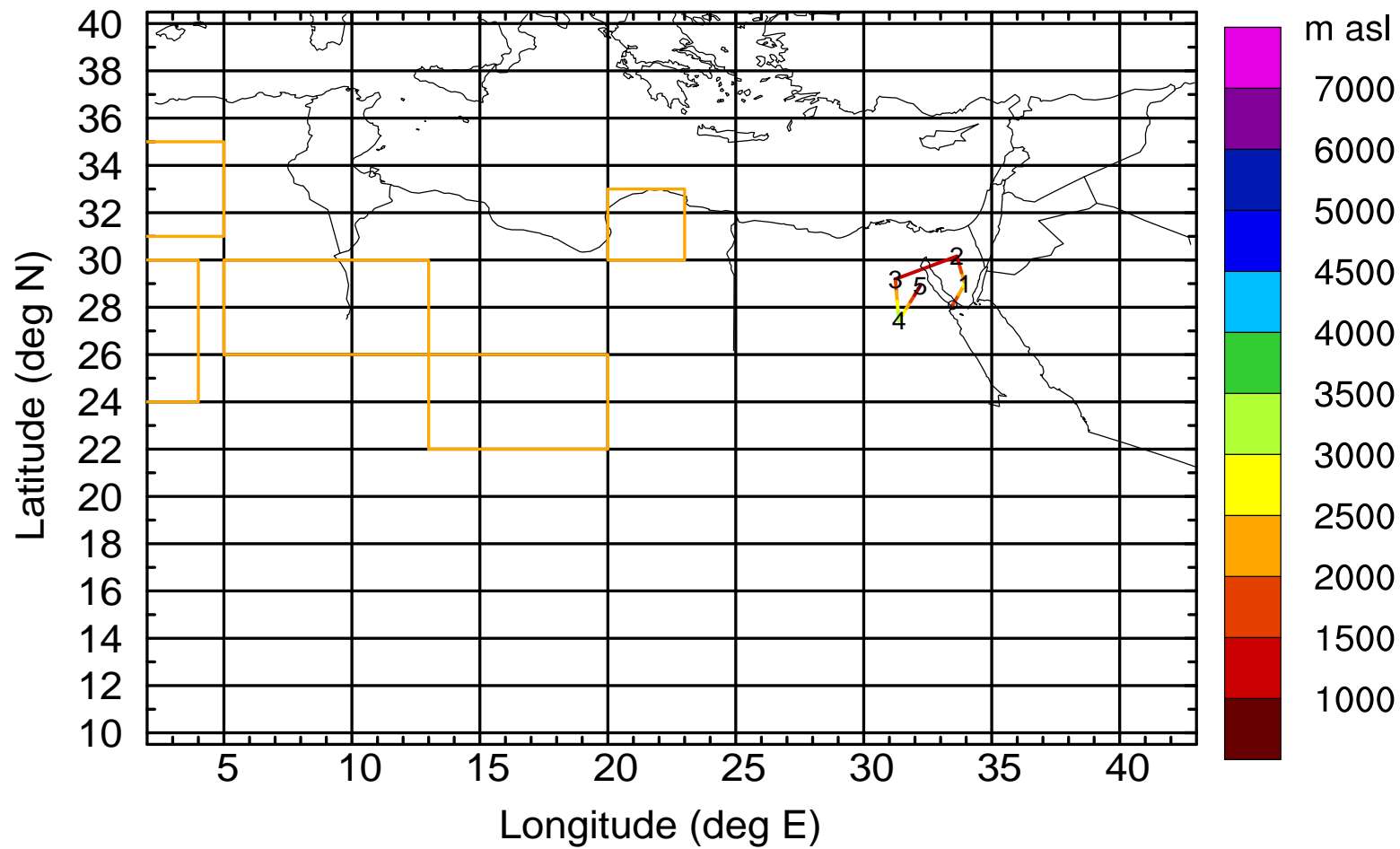
Level #1 of flight 170413a

BWD 20170413/08 -18H = 12/14 UTC



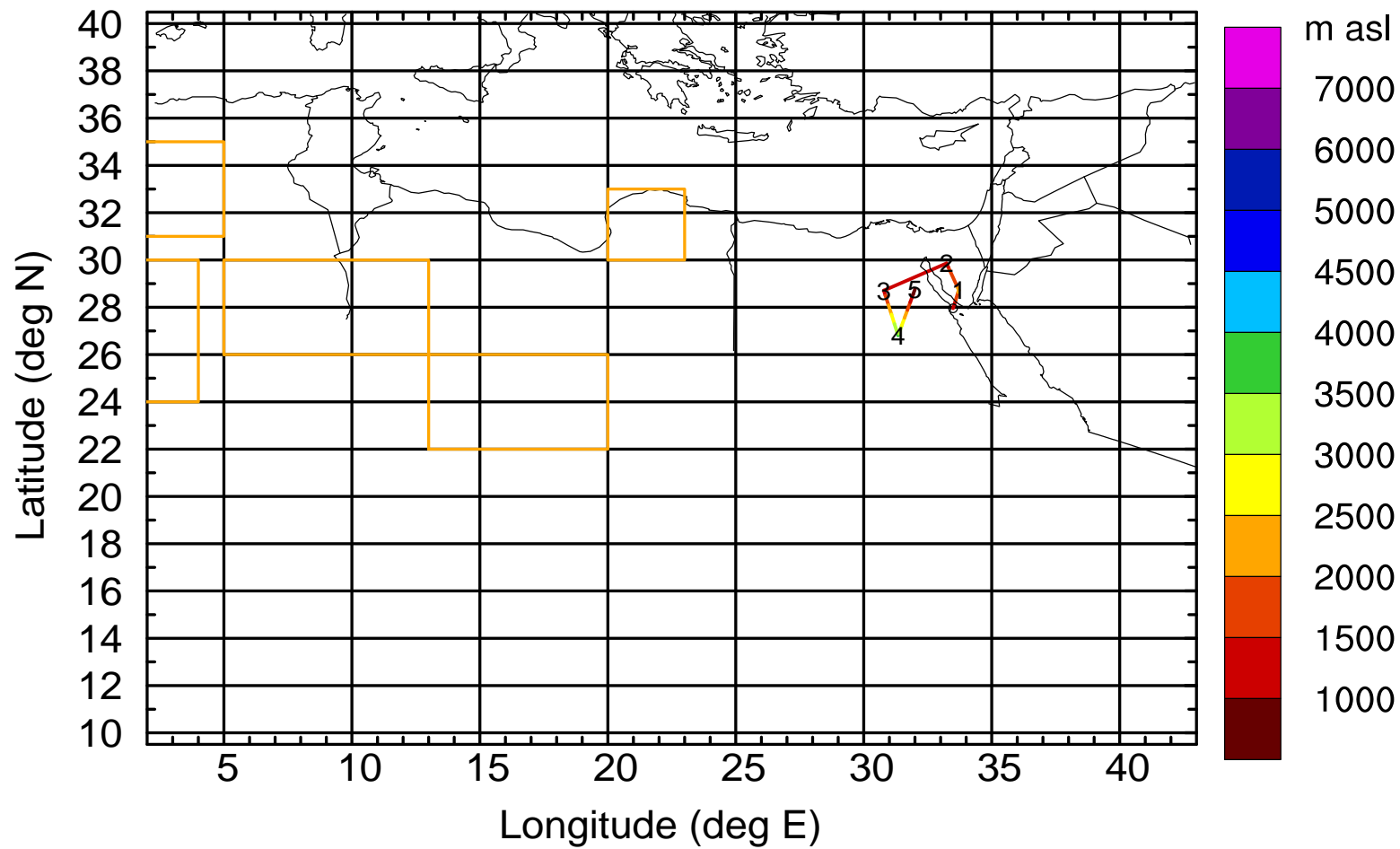
Level #1 of flight 170413a

BWD 20170413/08 -19H = 12/13 UTC



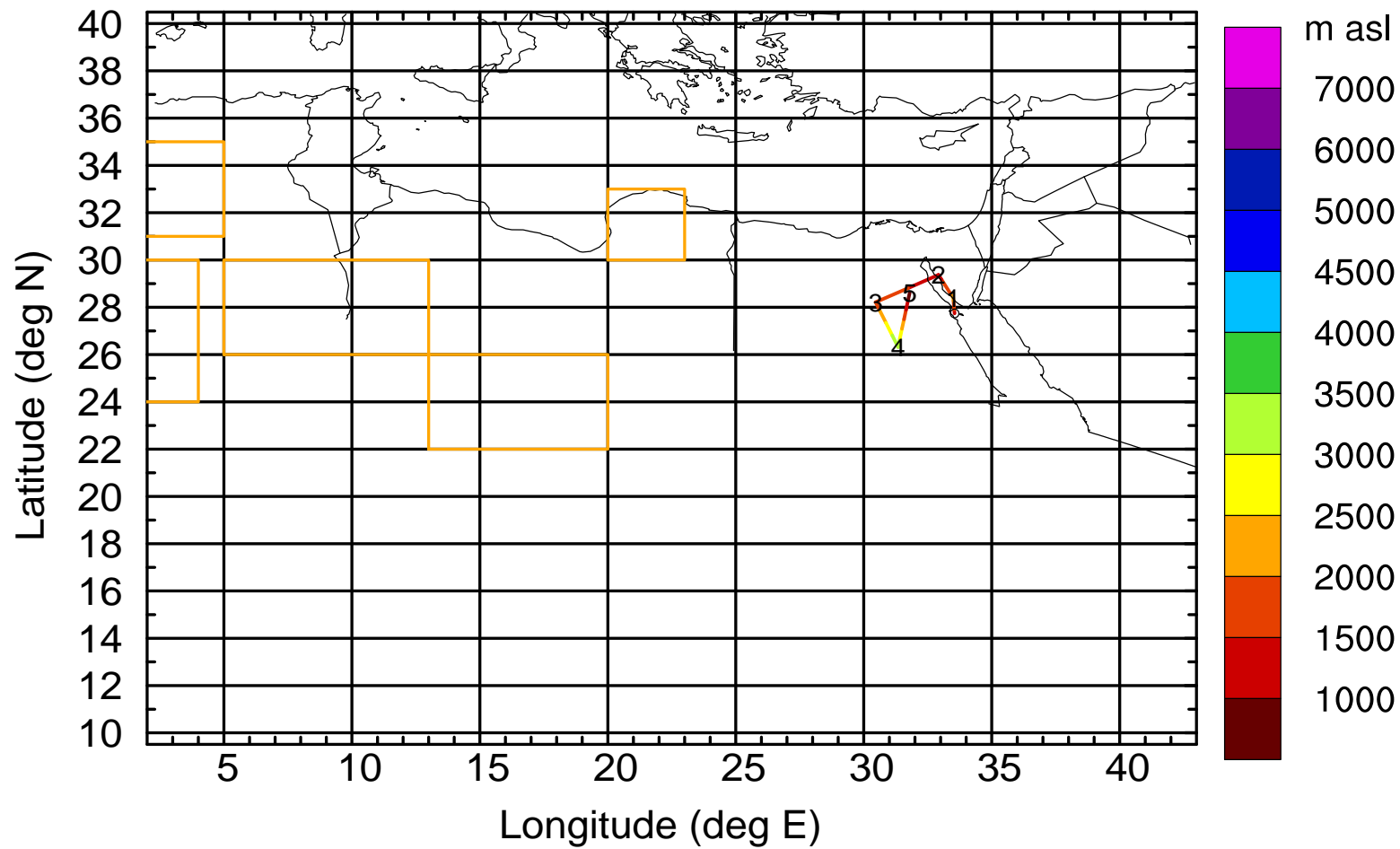
Level #1 of flight 170413a

BWD 20170413/08 -20H = 12/12 UTC



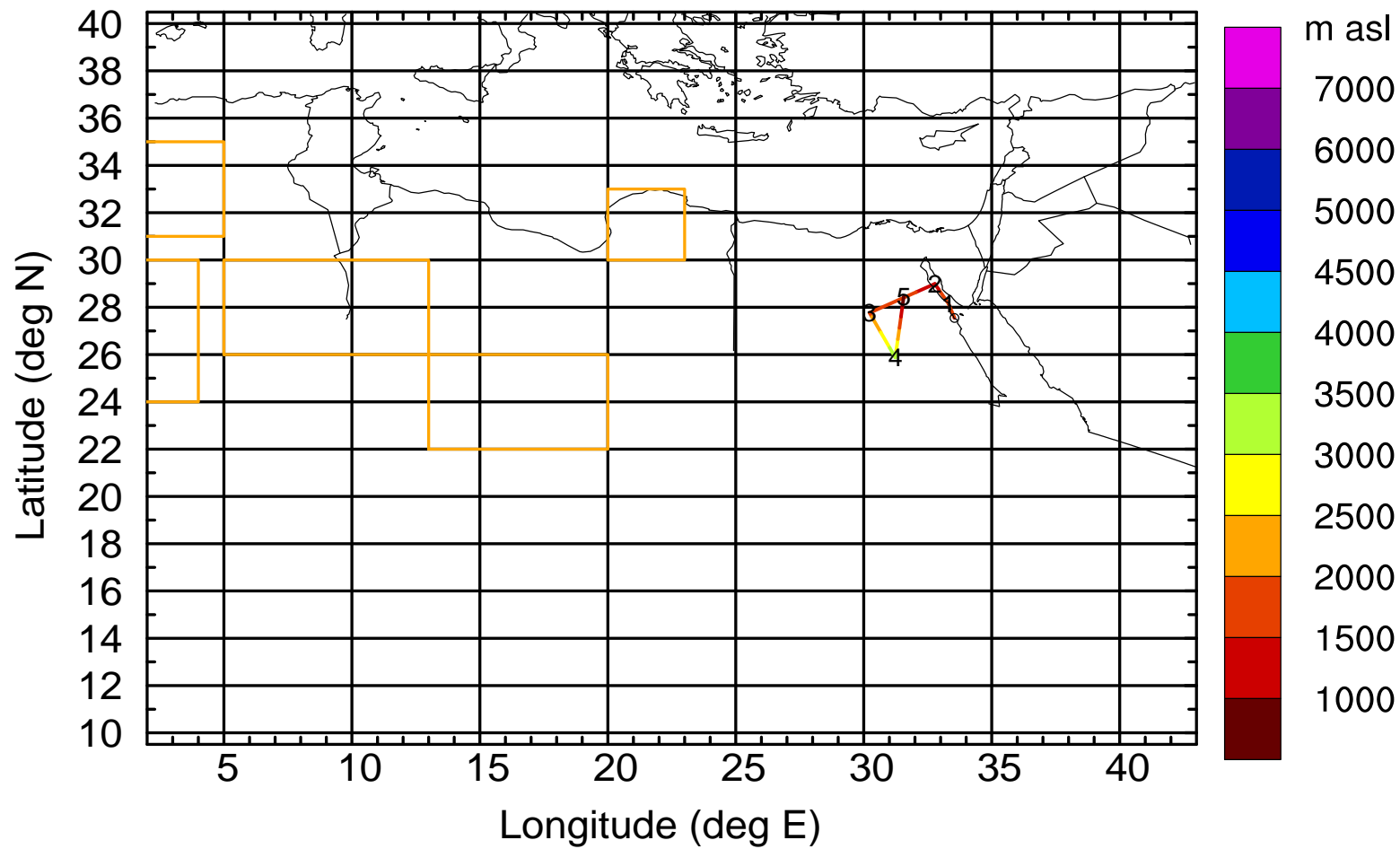
Level #1 of flight 170413a

BWD 20170413/08 -21H = 12/11 UTC



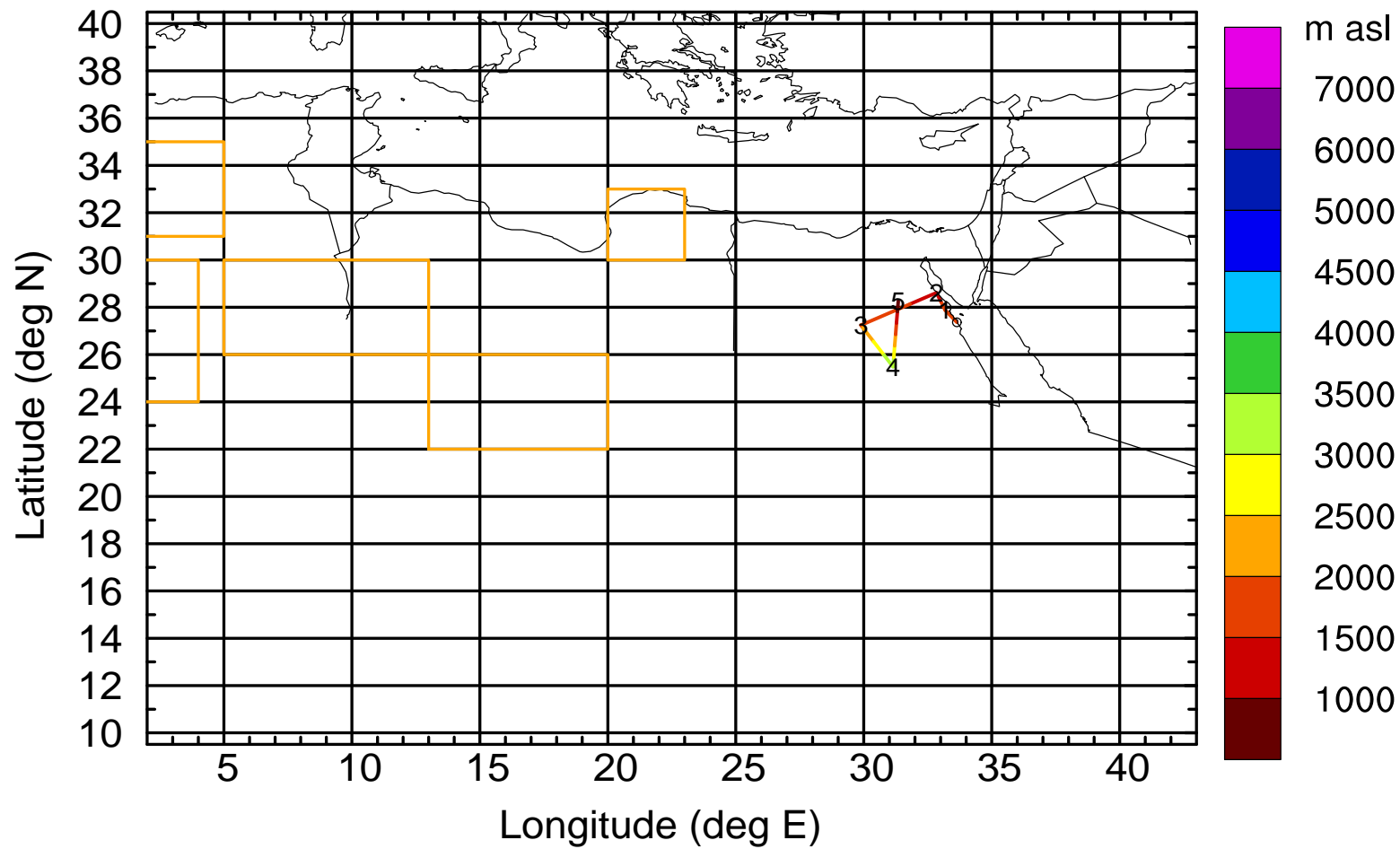
Level #1 of flight 170413a

BWD 20170413/08 -22H = 12/10 UTC



Level #1 of flight 170413a

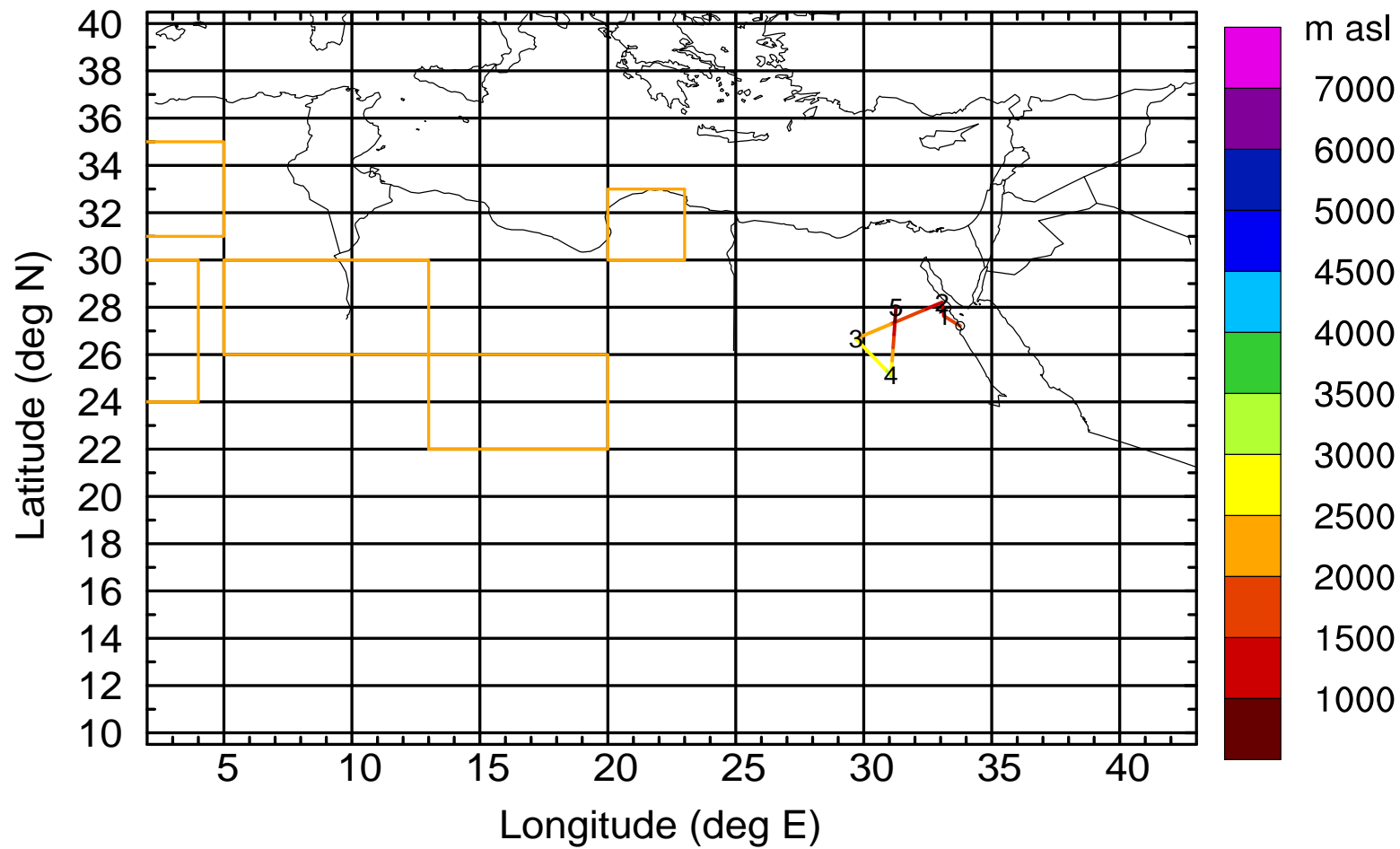
BWD 20170413/08 -23H = 12/09 UTC





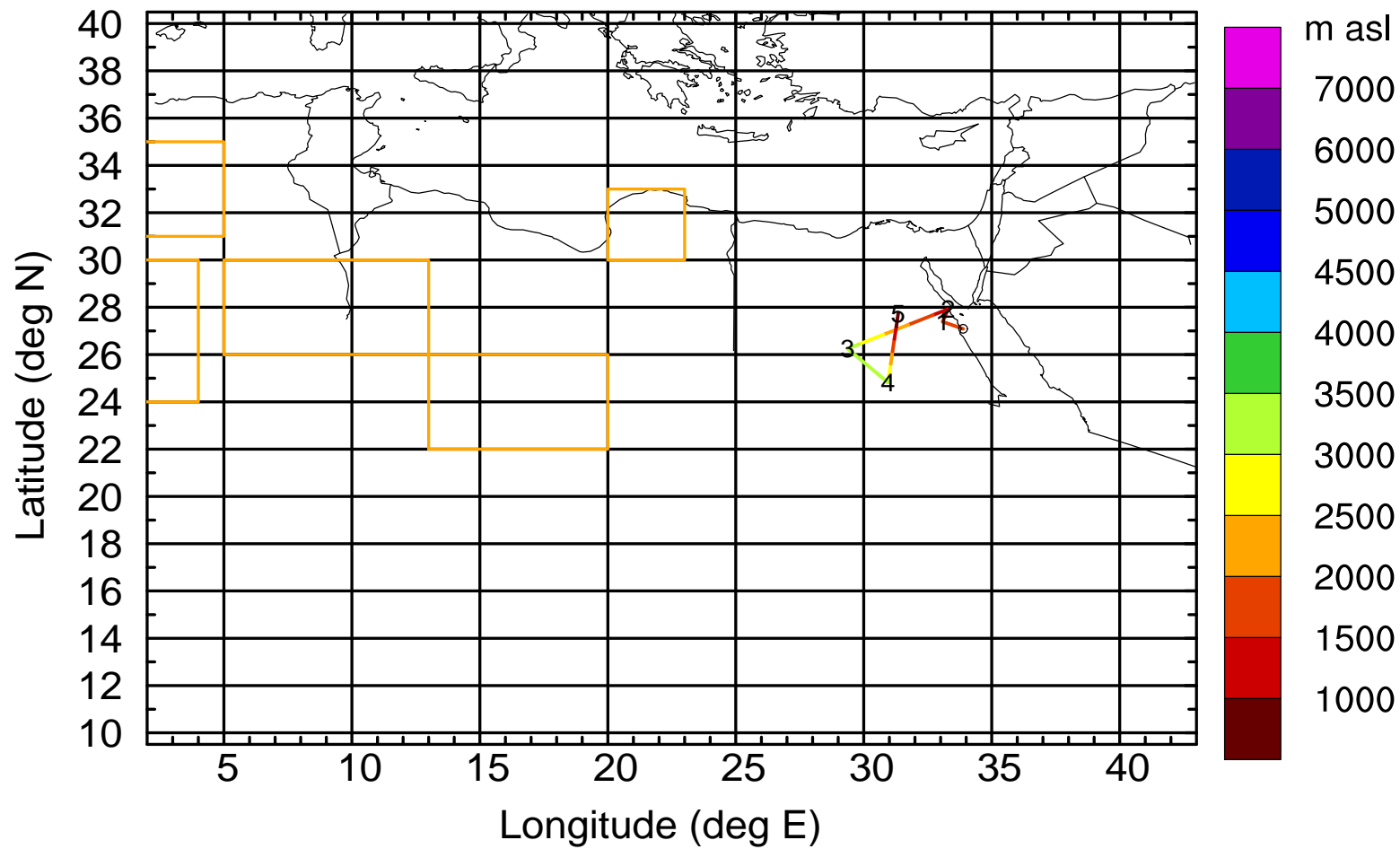
Level #1 of flight 170413a

BWD 20170413/08 -24H = 12/08 UTC



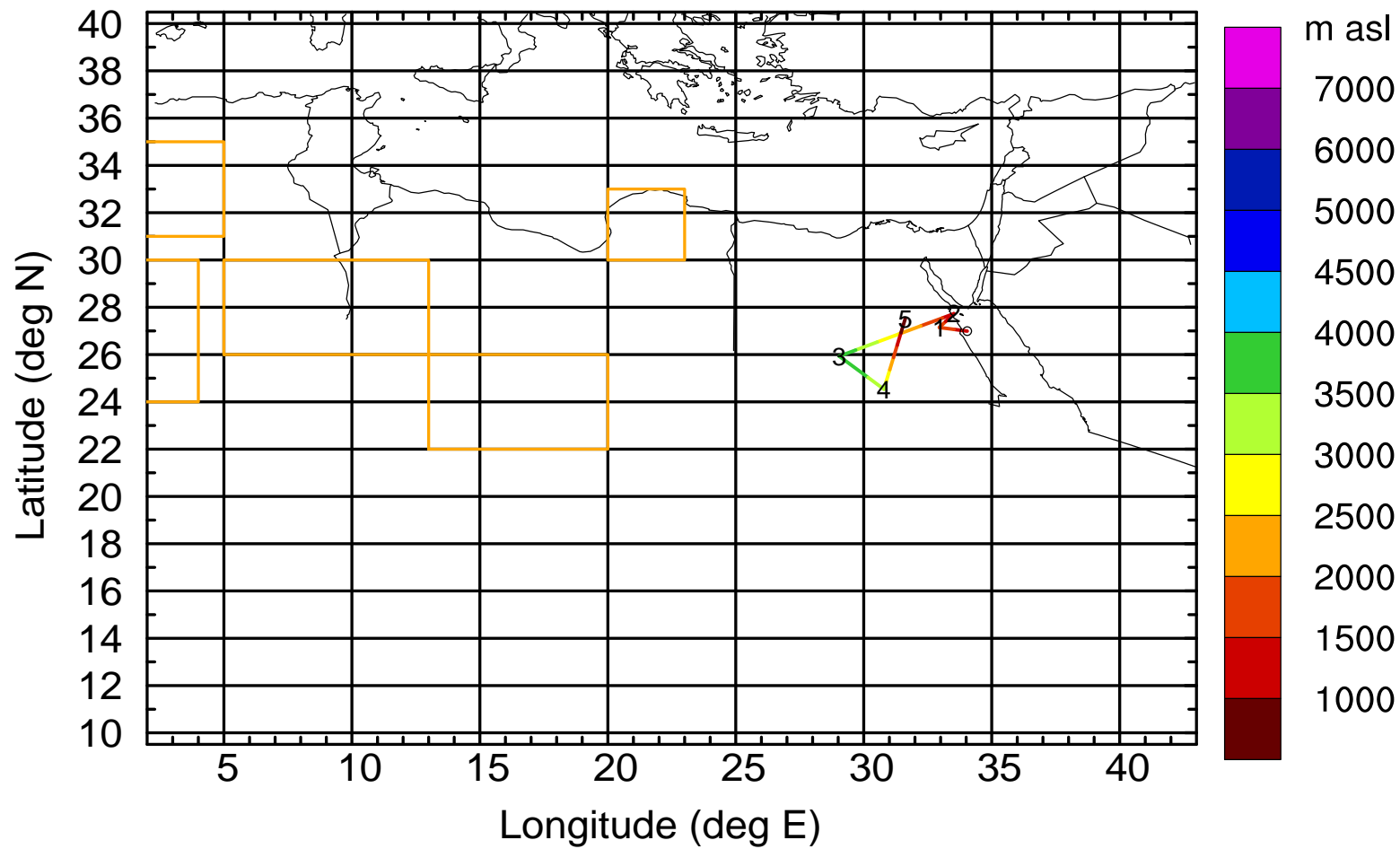
Level #1 of flight 170413a

BWD 20170413/08 -25H = 12/07 UTC



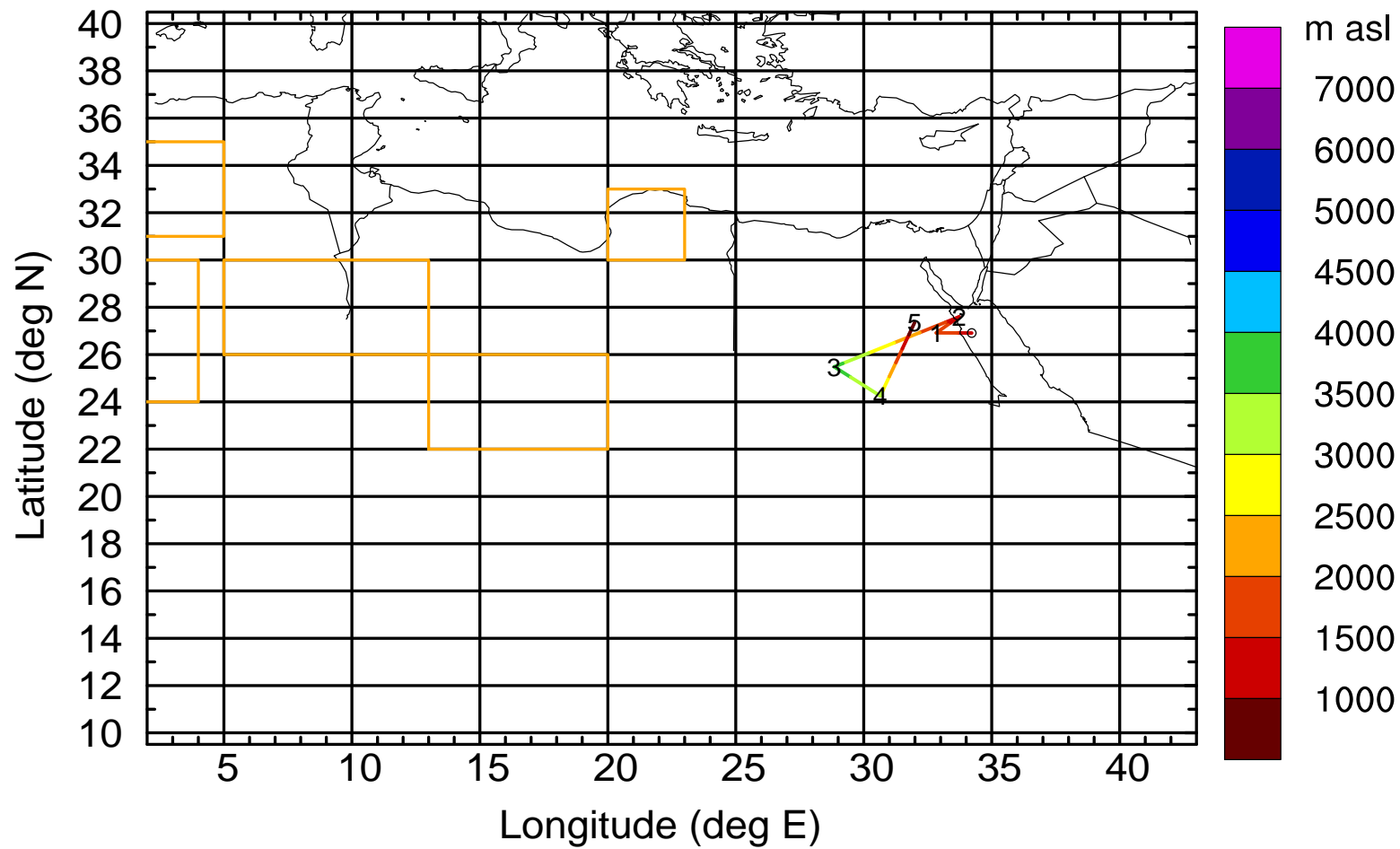
Level #1 of flight 170413a

BWD 20170413/08 -26H = 12/06 UTC



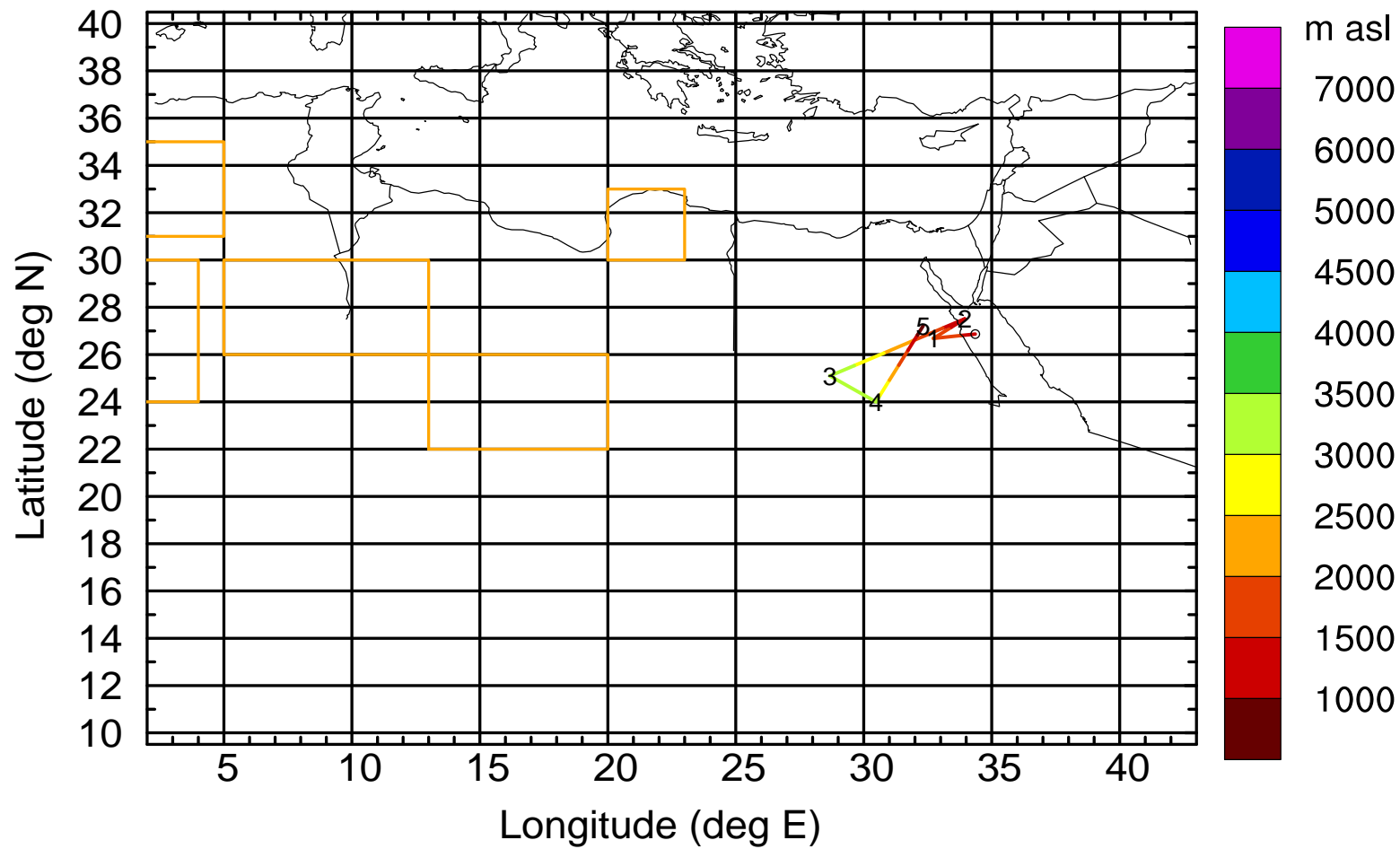
Level #1 of flight 170413a

BWD 20170413/08 -27H = 12/05 UTC



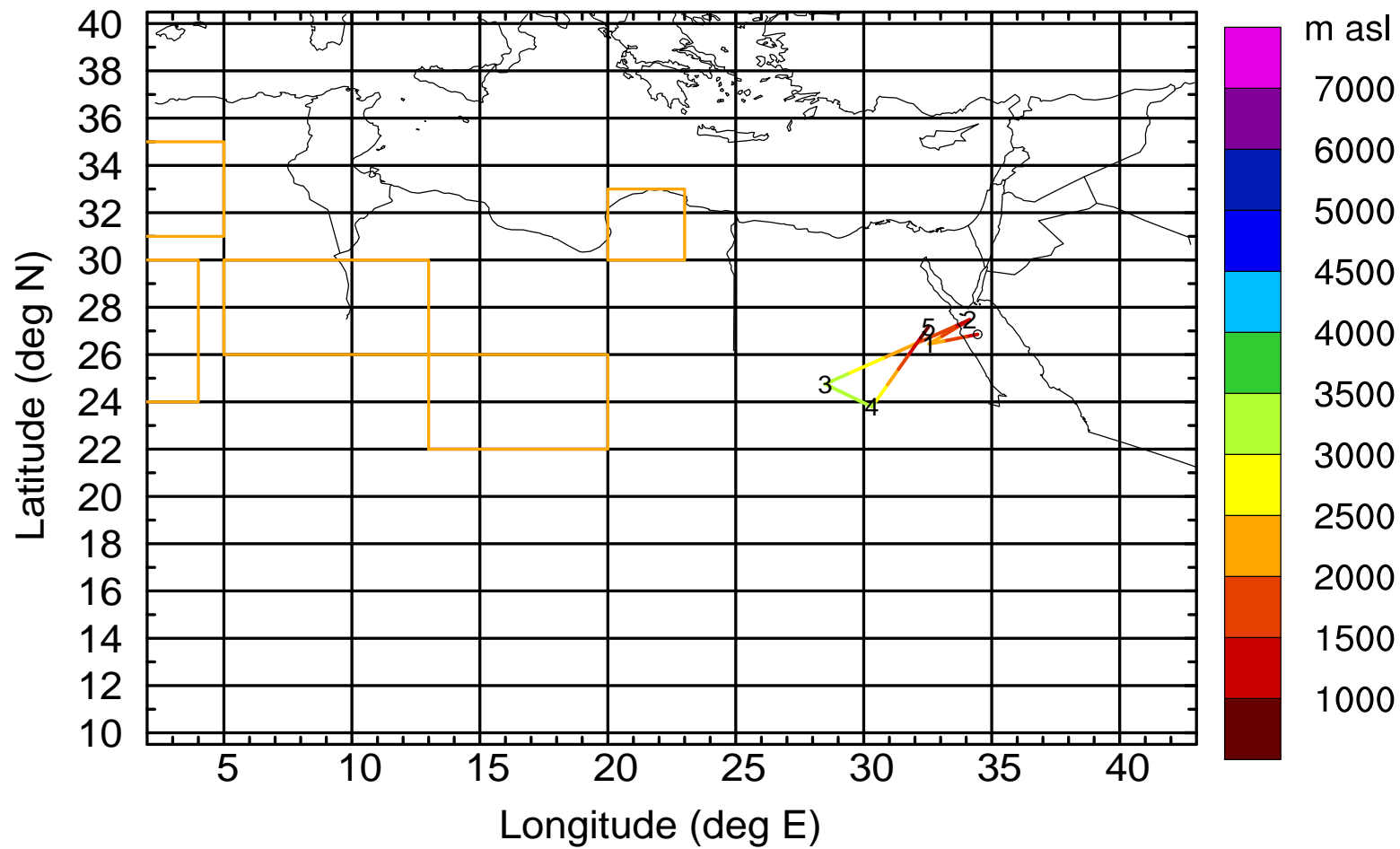
Level #1 of flight 170413a

BWD 20170413/08 -28H = 12/04 UTC



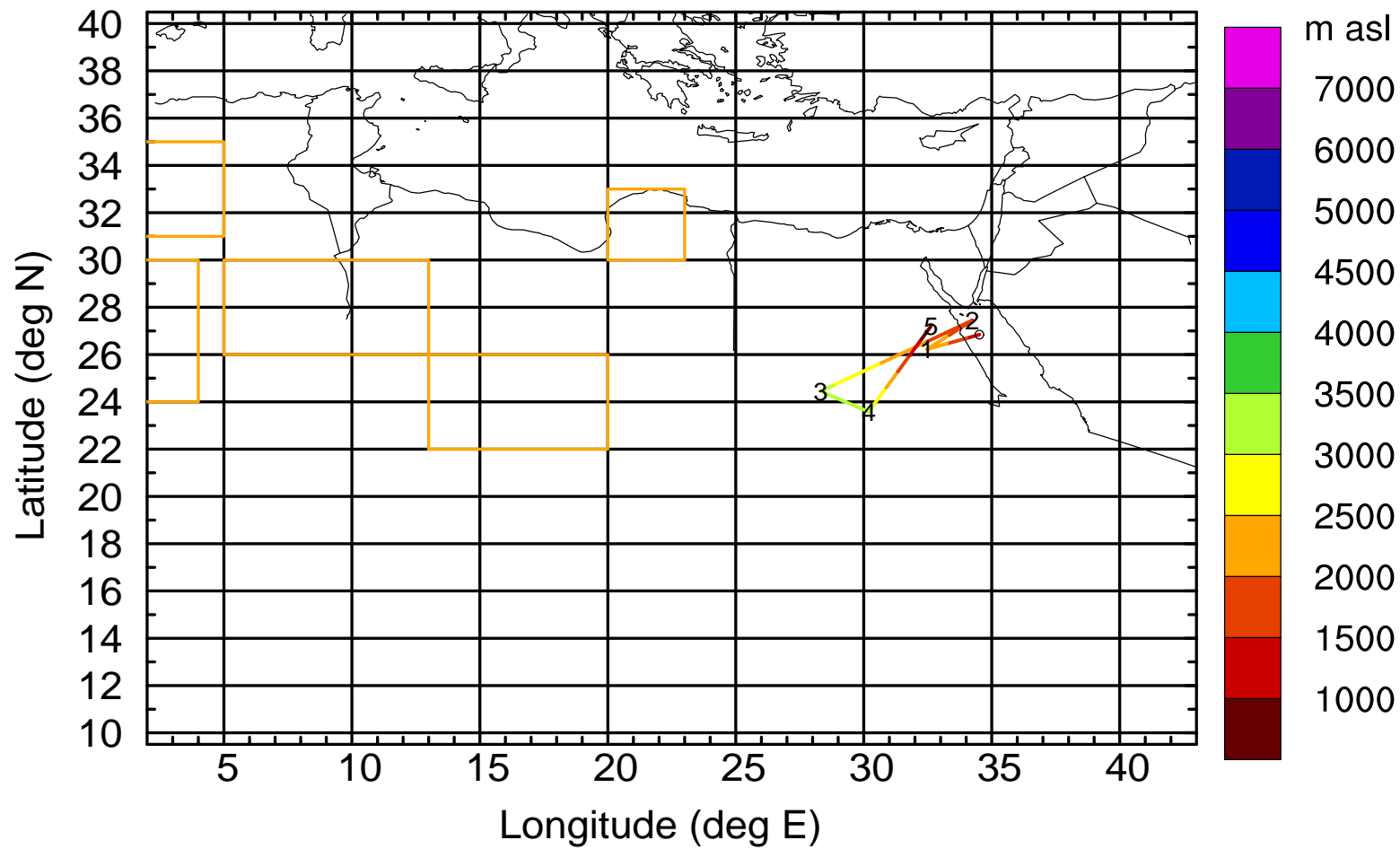
Level #1 of flight 170413a

BWD 20170413/08 -29H = 12/03 UTC



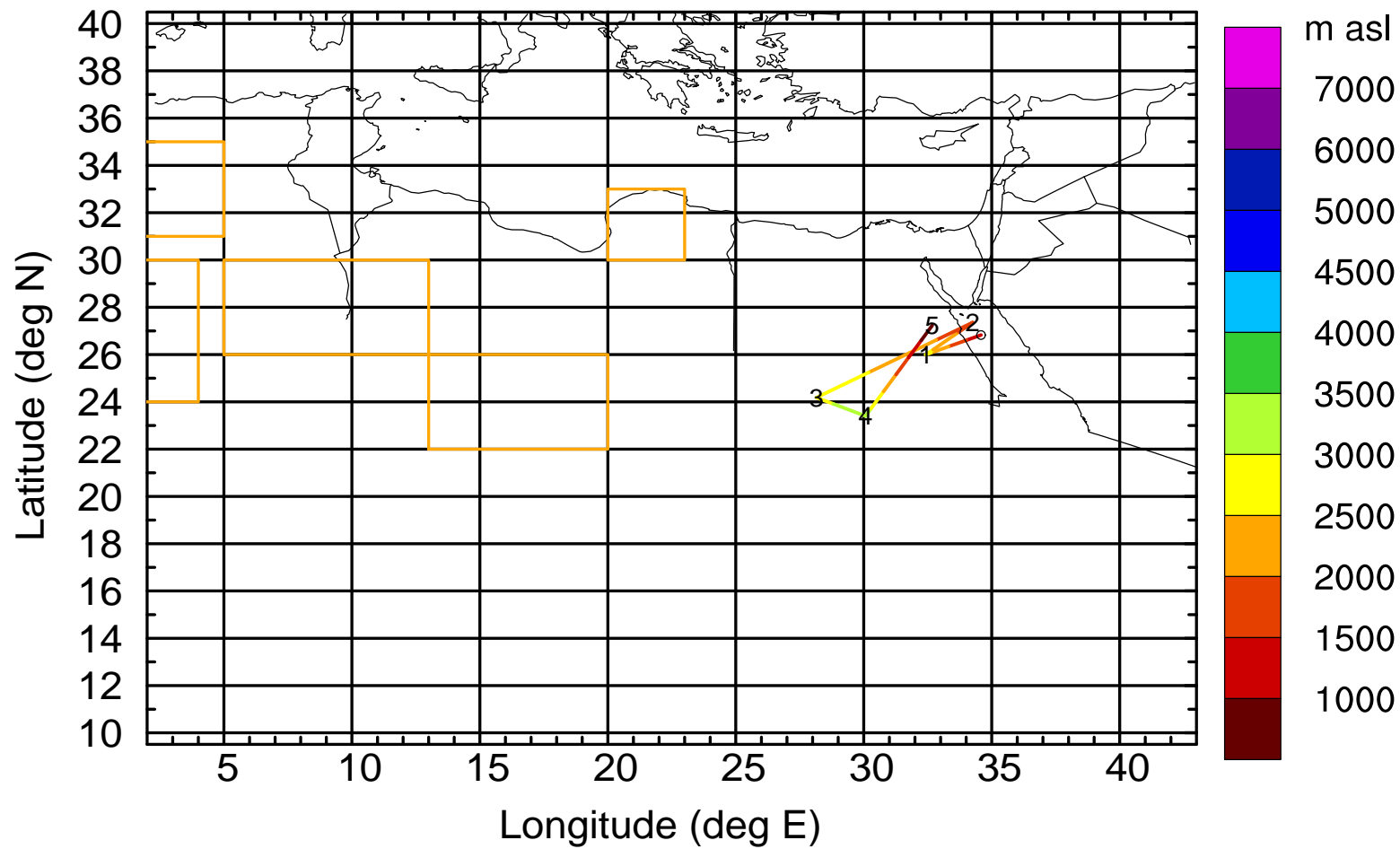
Level #1 of flight 170413a

BWD 20170413/08 -30H = 12/02 UTC



Level #1 of flight 170413a

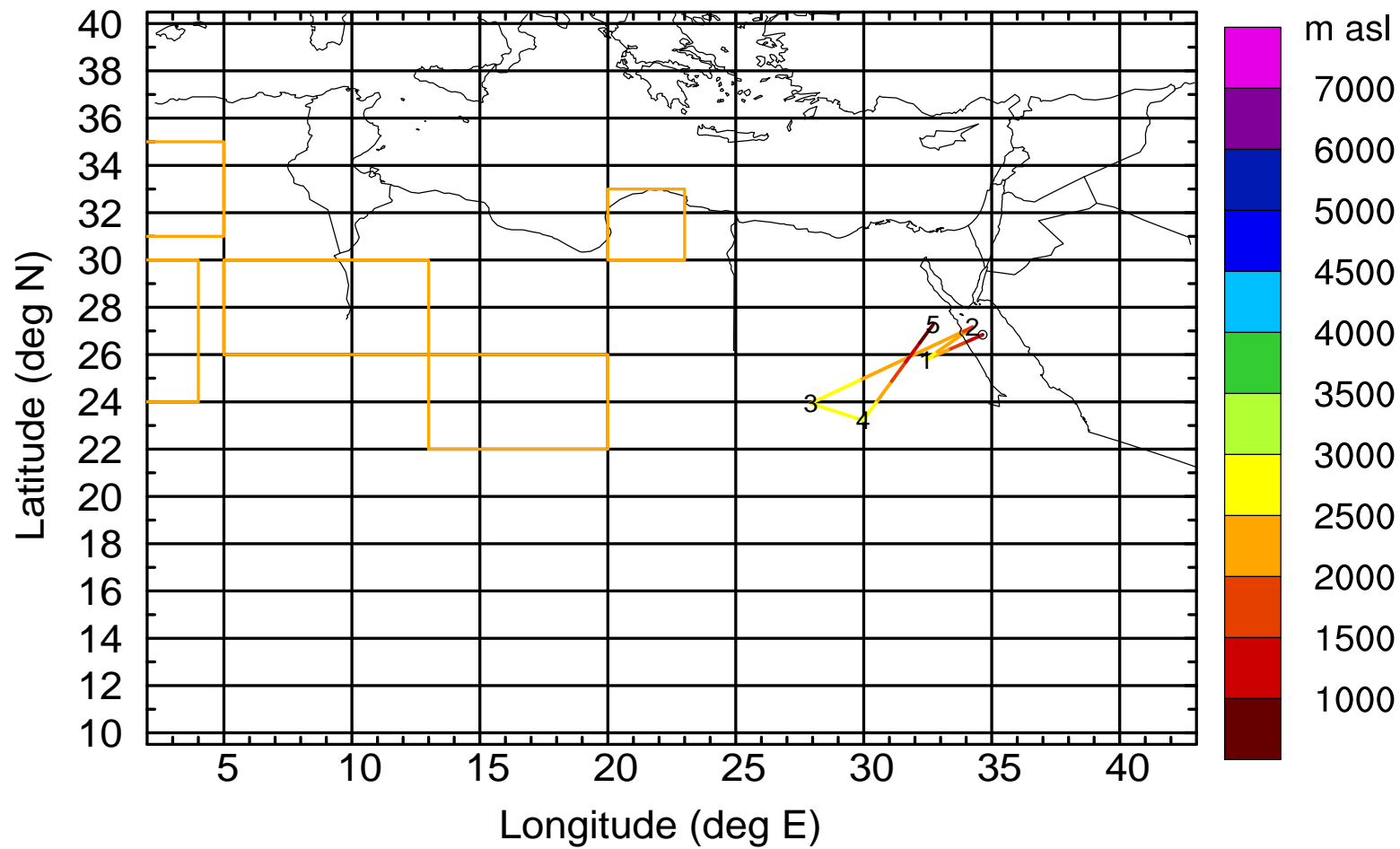
BWD 20170413/08 -31H = 12/01 UTC





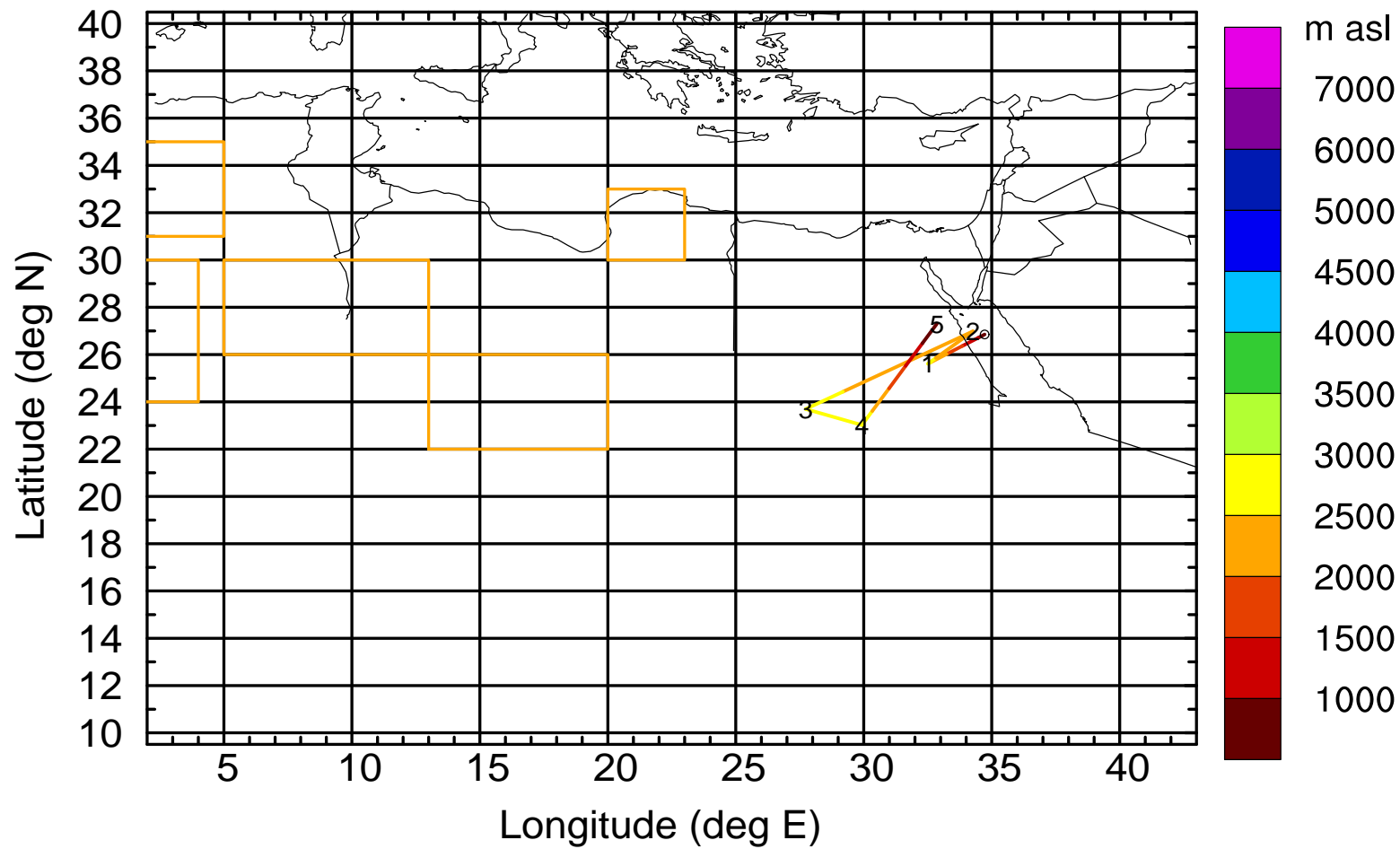
Level #1 of flight 170413a

BWD 20170413/08 -32H = 12/00 UTC



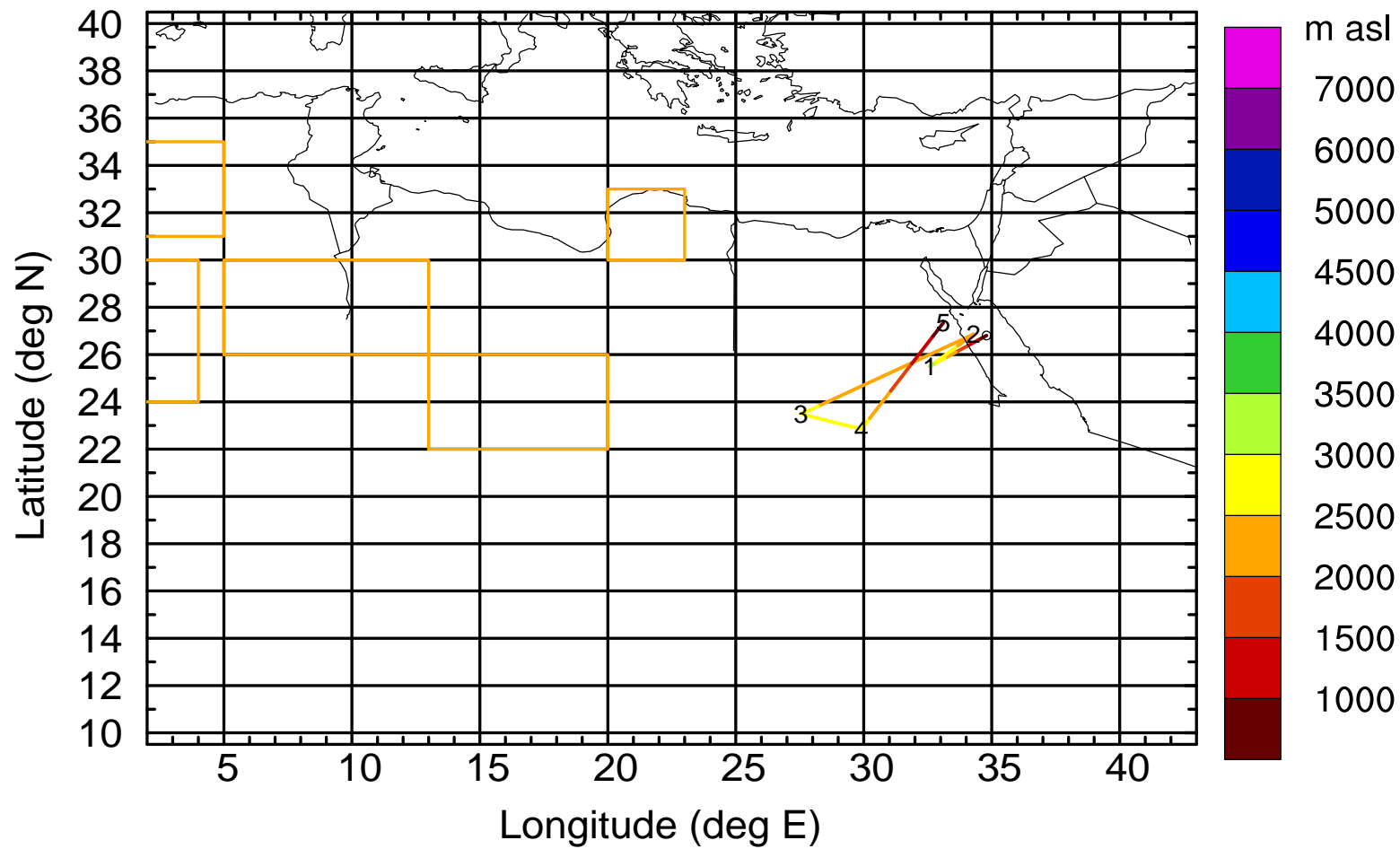
Level #1 of flight 170413a

BWD 20170413/08 -33H = 11/23 UTC



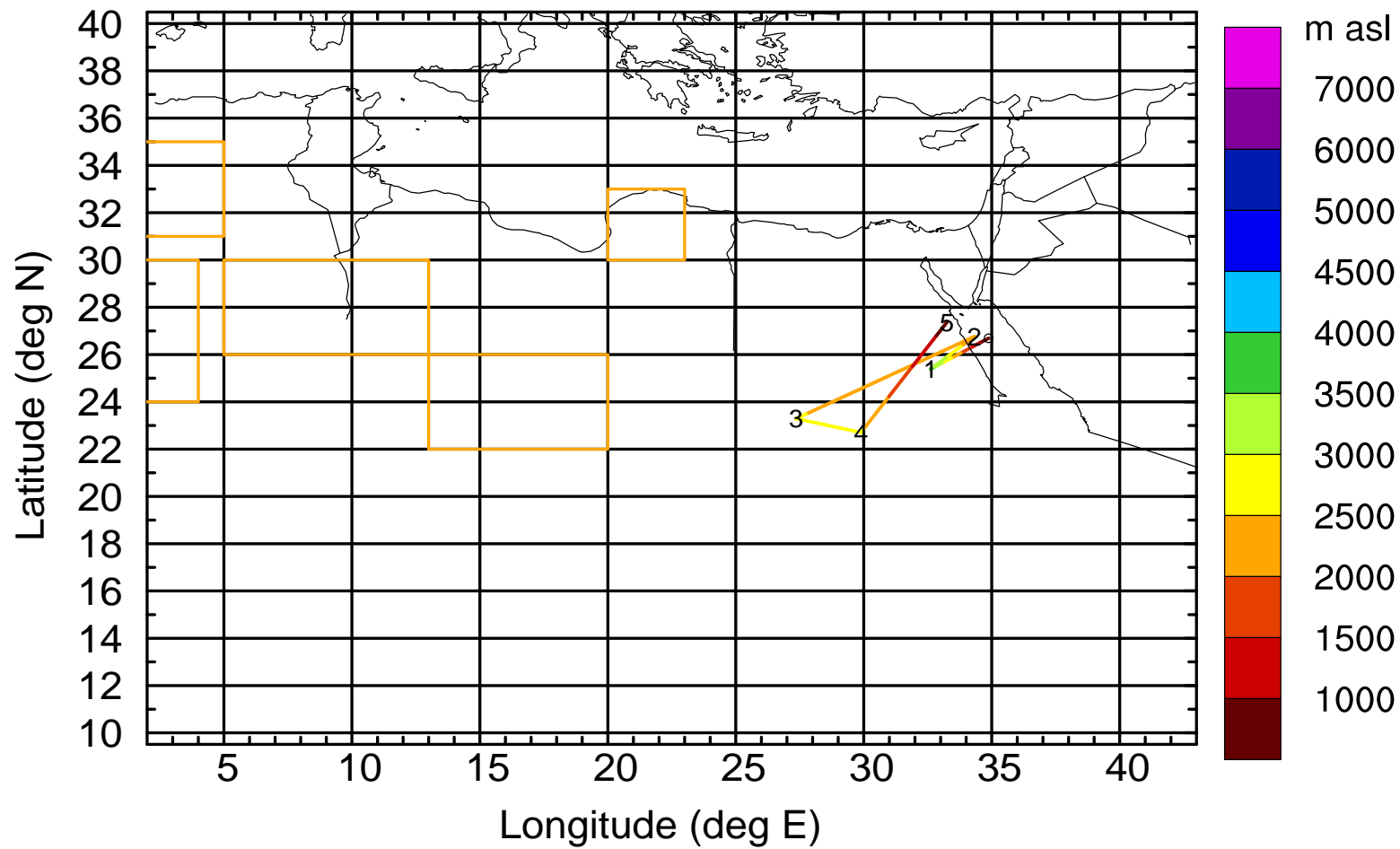
Level #1 of flight 170413a

BWD 20170413/08 -34H = 11/22 UTC



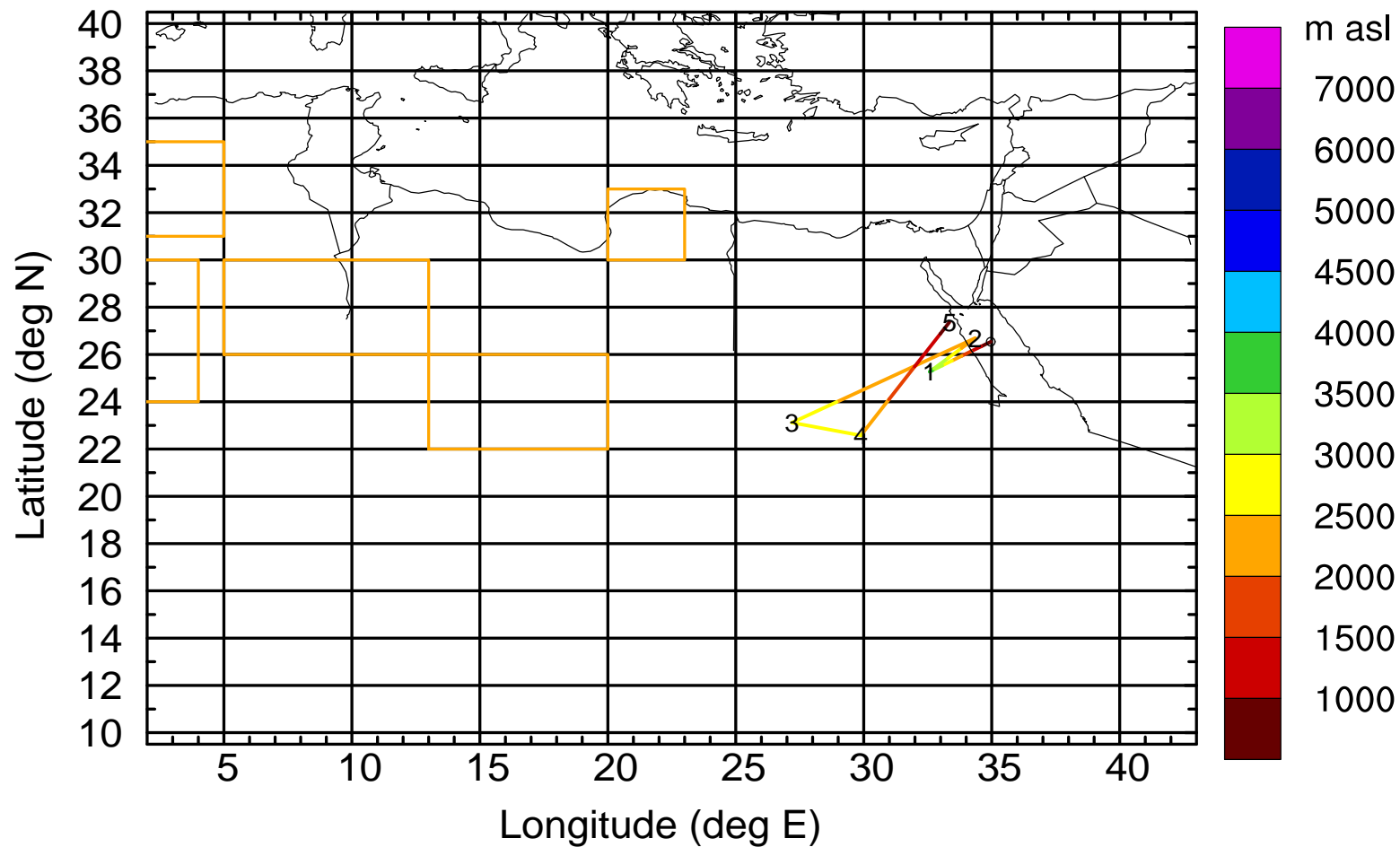
Level #1 of flight 170413a

BWD 20170413/08 -35H = 11/21 UTC



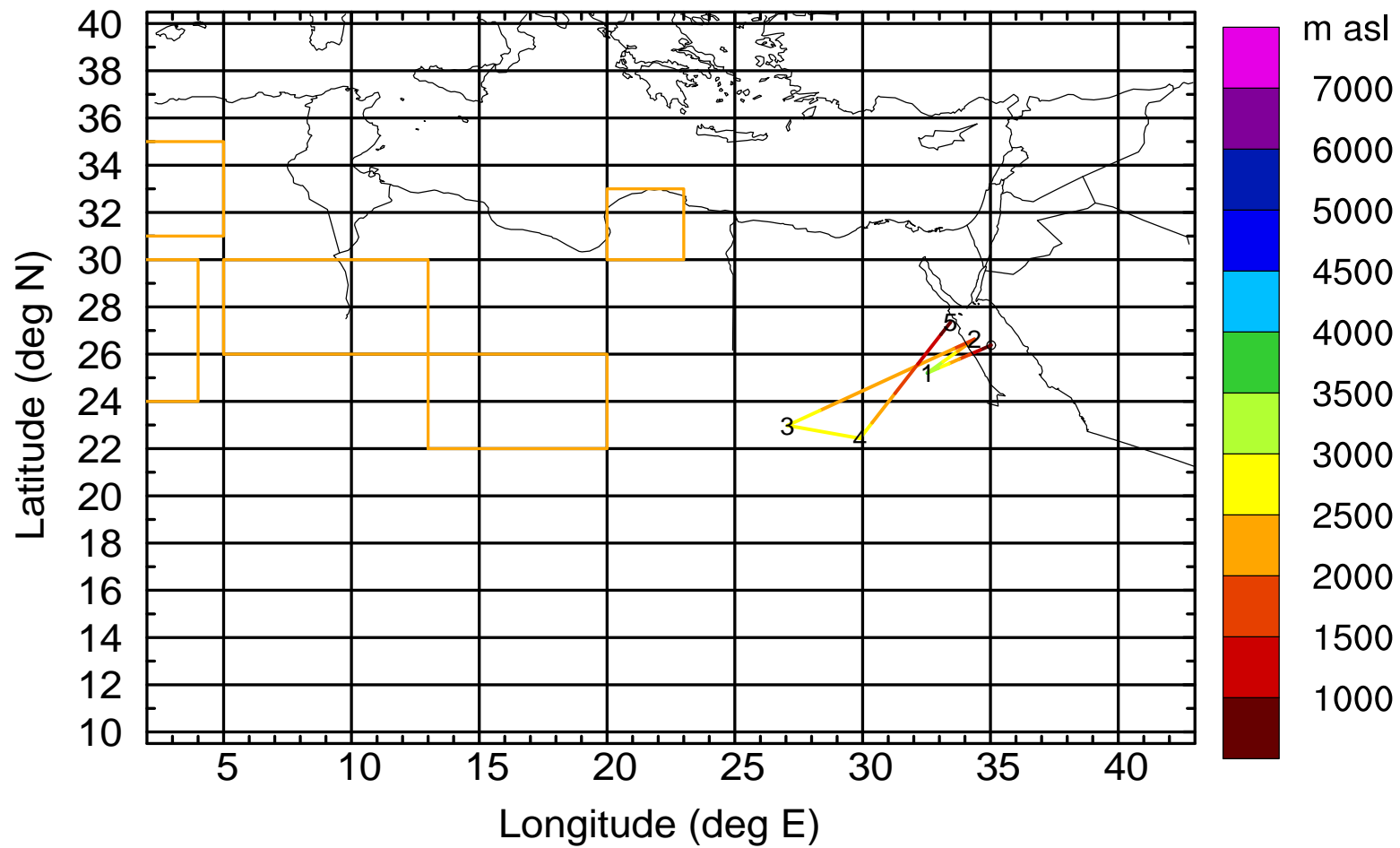
Level #1 of flight 170413a

BWD 20170413/08 -36H = 11/20 UTC



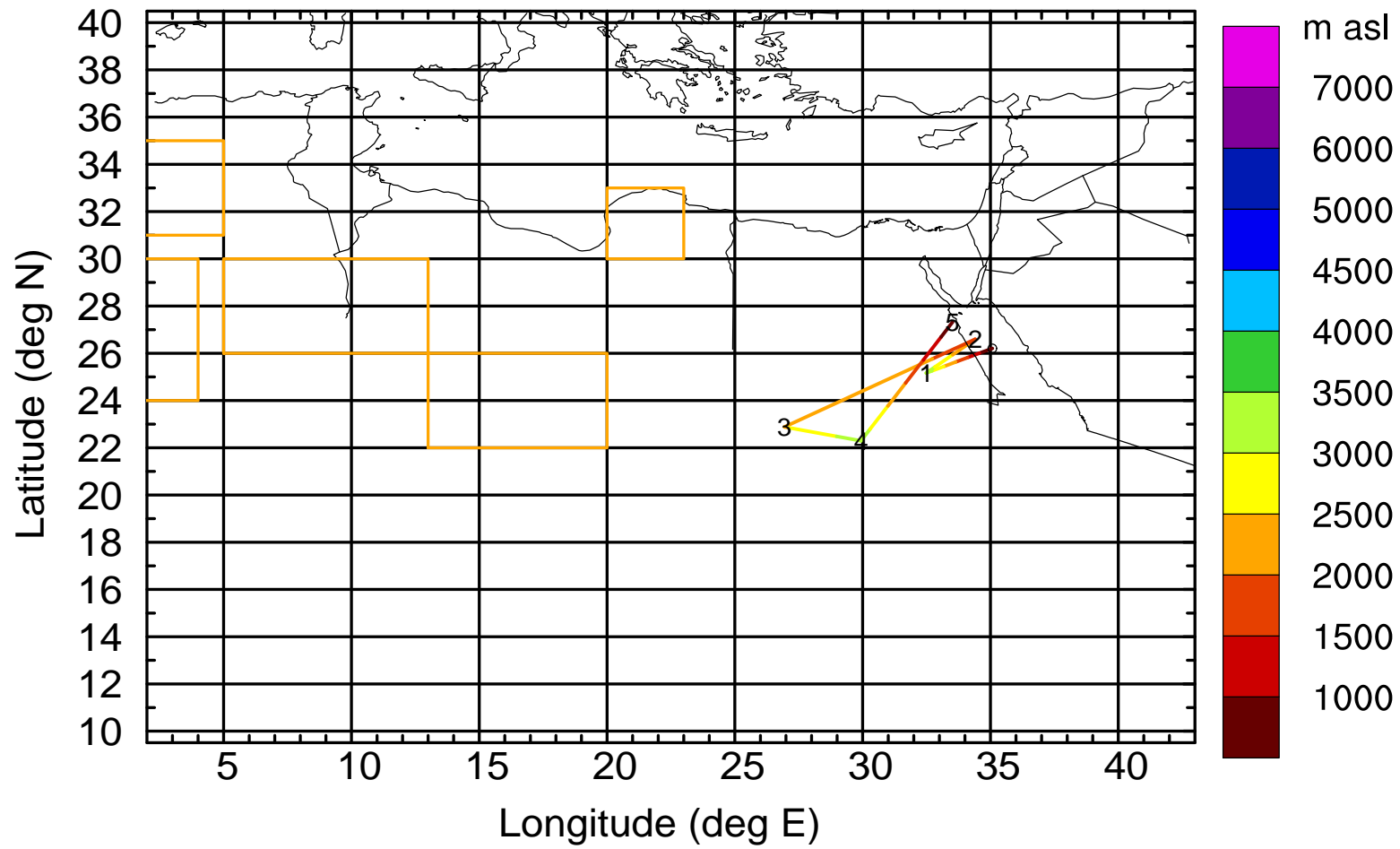
Level #1 of flight 170413a

BWD 20170413/08 -37H = 11/19 UTC



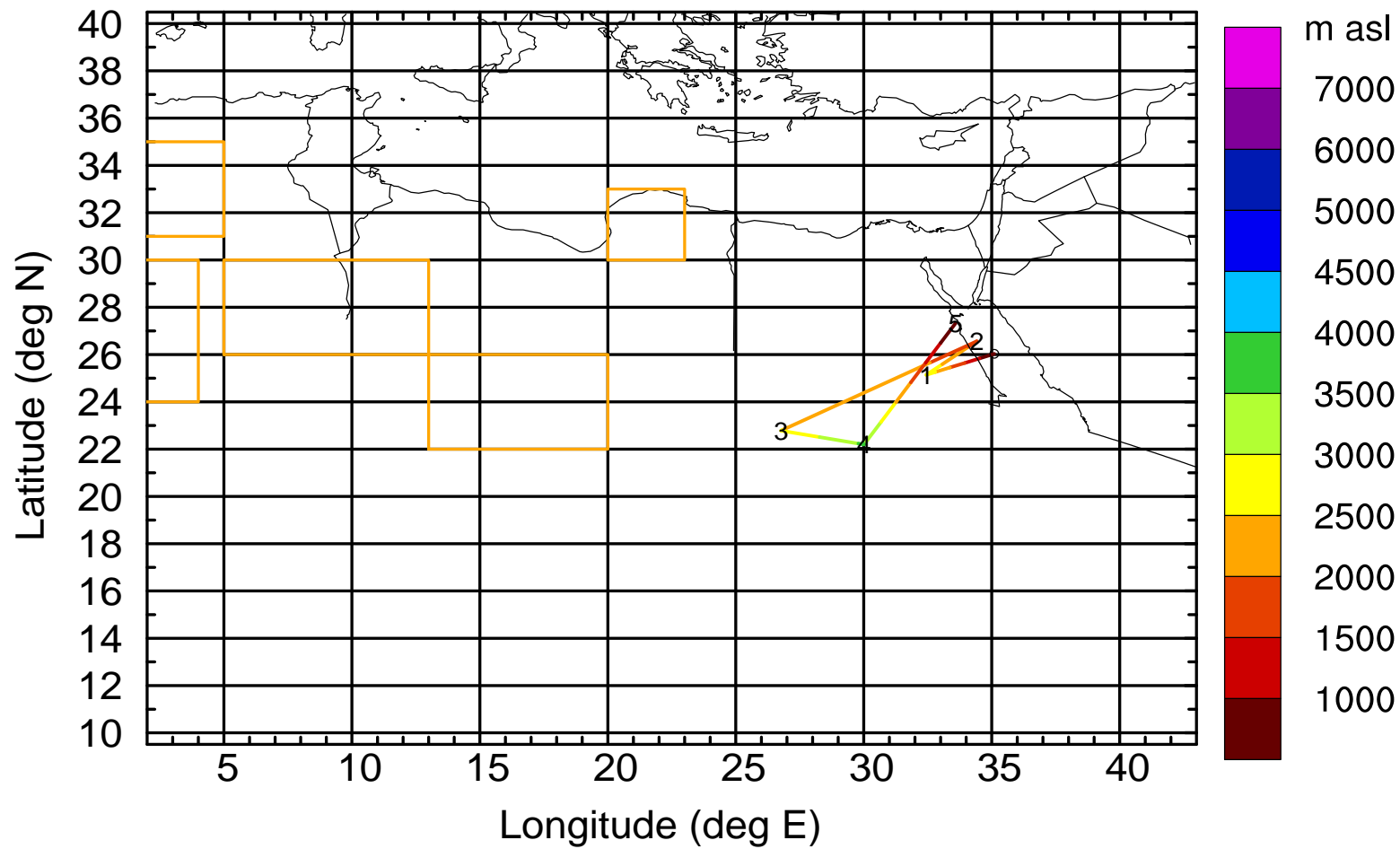
Level #1 of flight 170413a

BWD 20170413/08 -38H = 11/18 UTC



Level #1 of flight 170413a

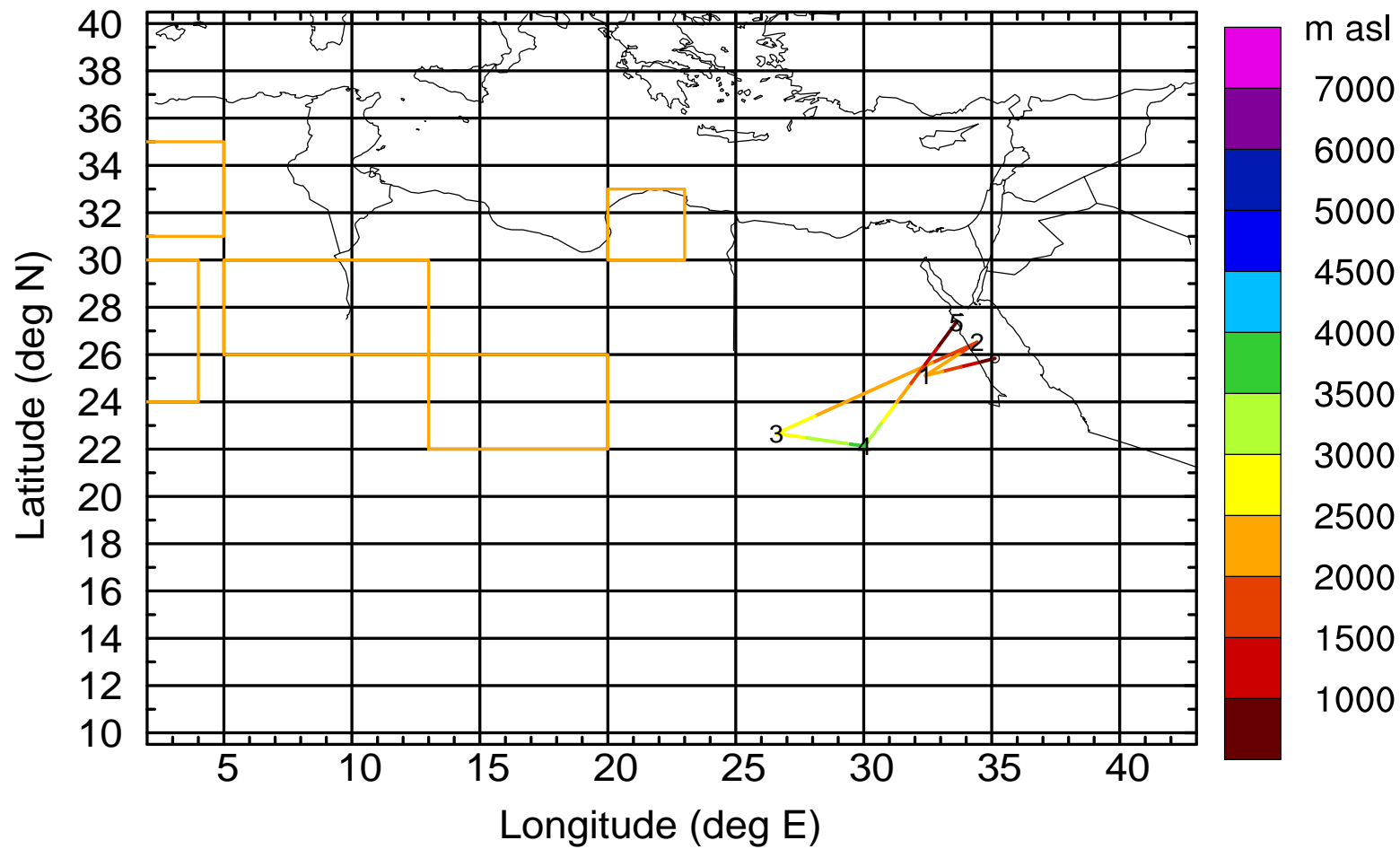
BWD 20170413/08 -39H = 11/17 UTC





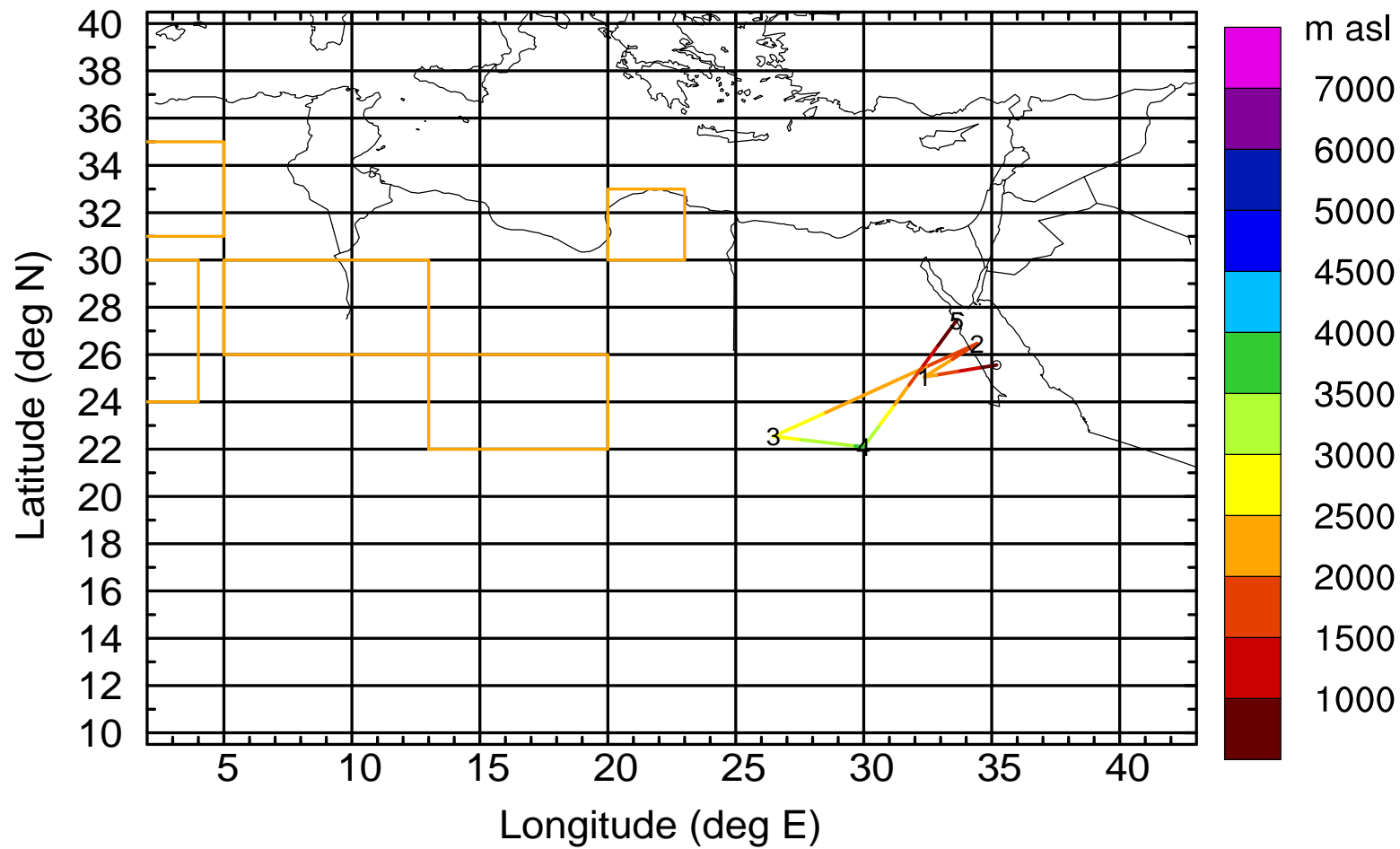
Level #1 of flight 170413a

BWD 20170413/08 -40H = 11/16 UTC



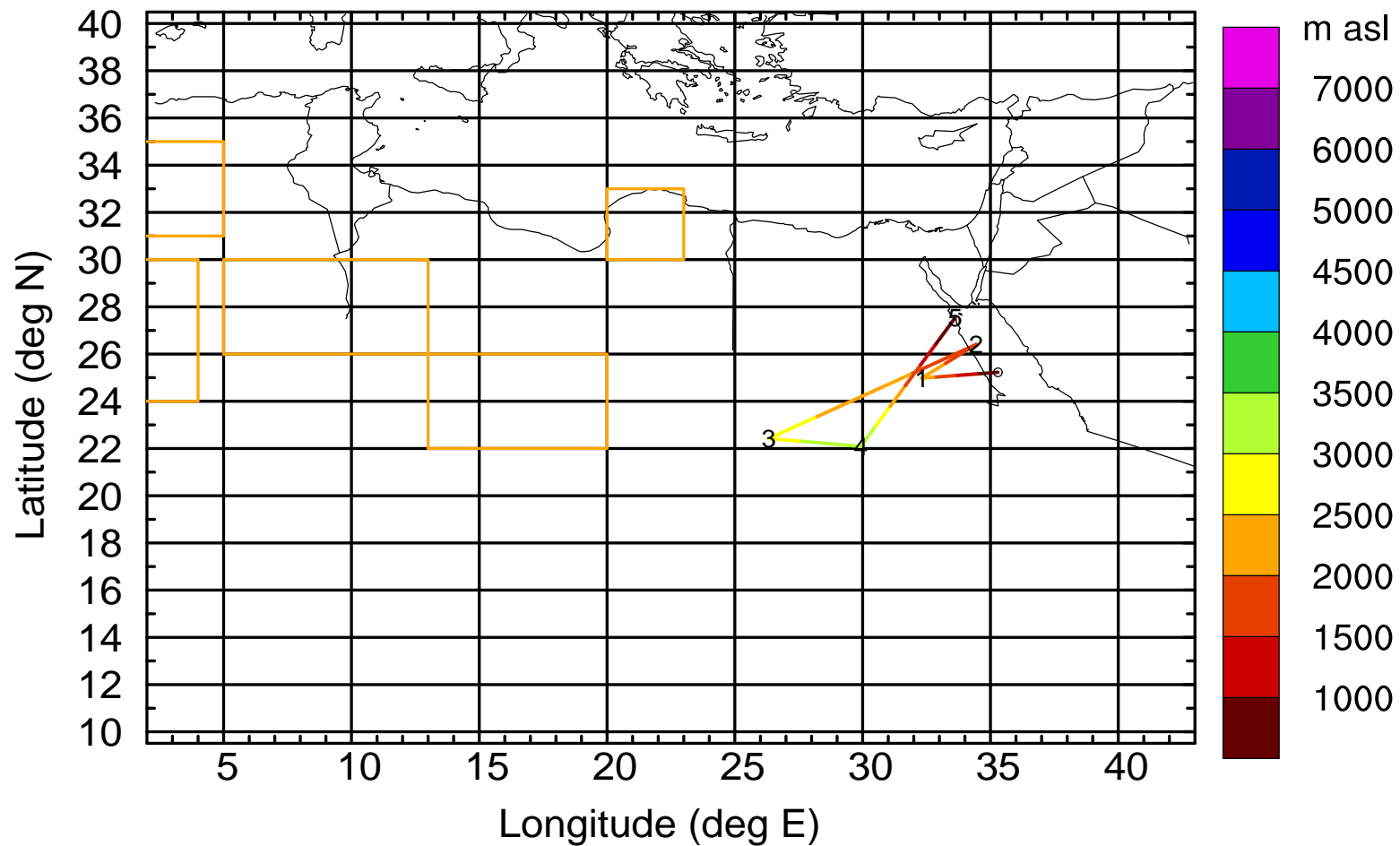
Level #1 of flight 170413a

BWD 20170413/08 -41H = 11/15 UTC



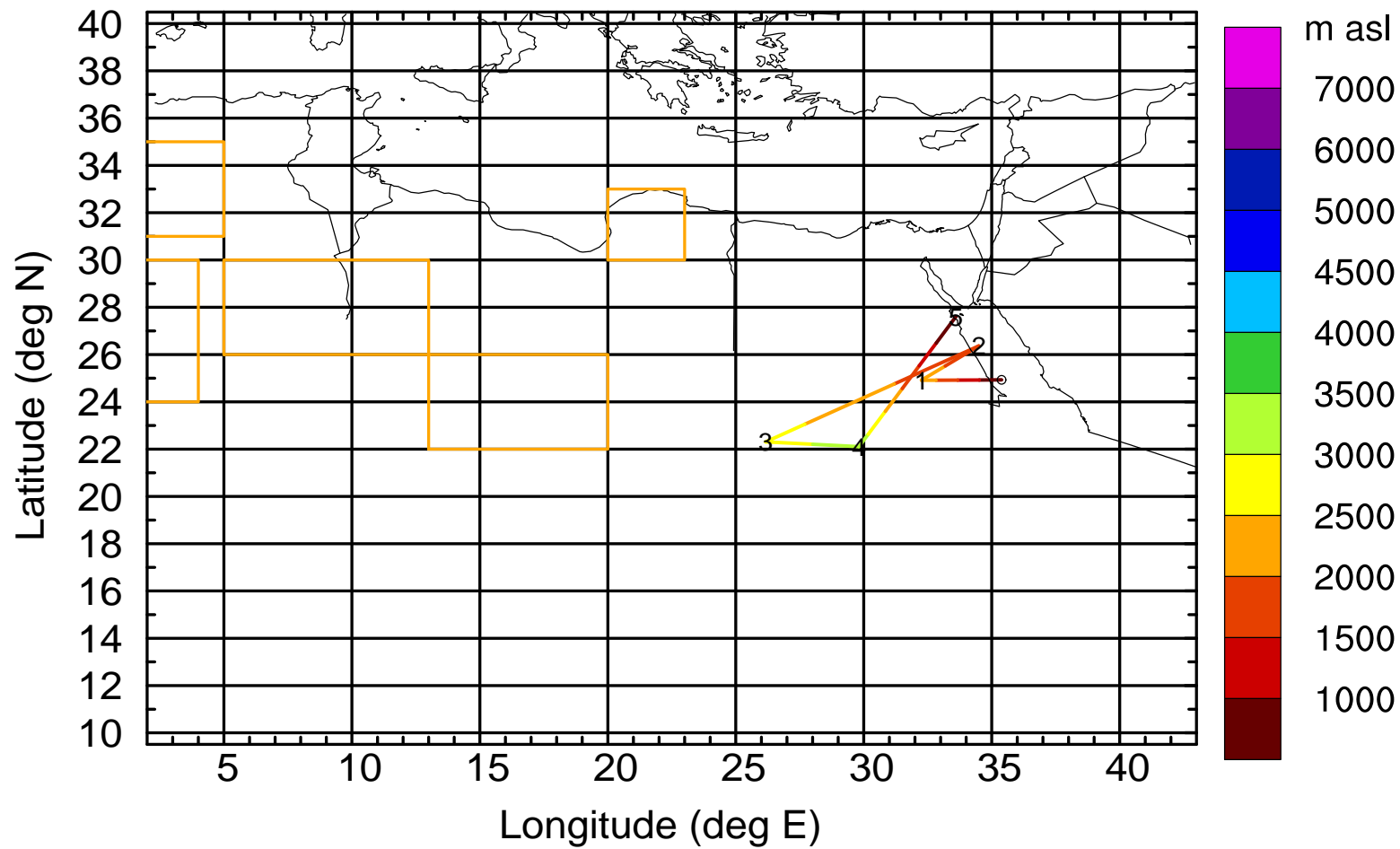
Level #1 of flight 170413a

BWD 20170413/08 -42H = 11/14 UTC



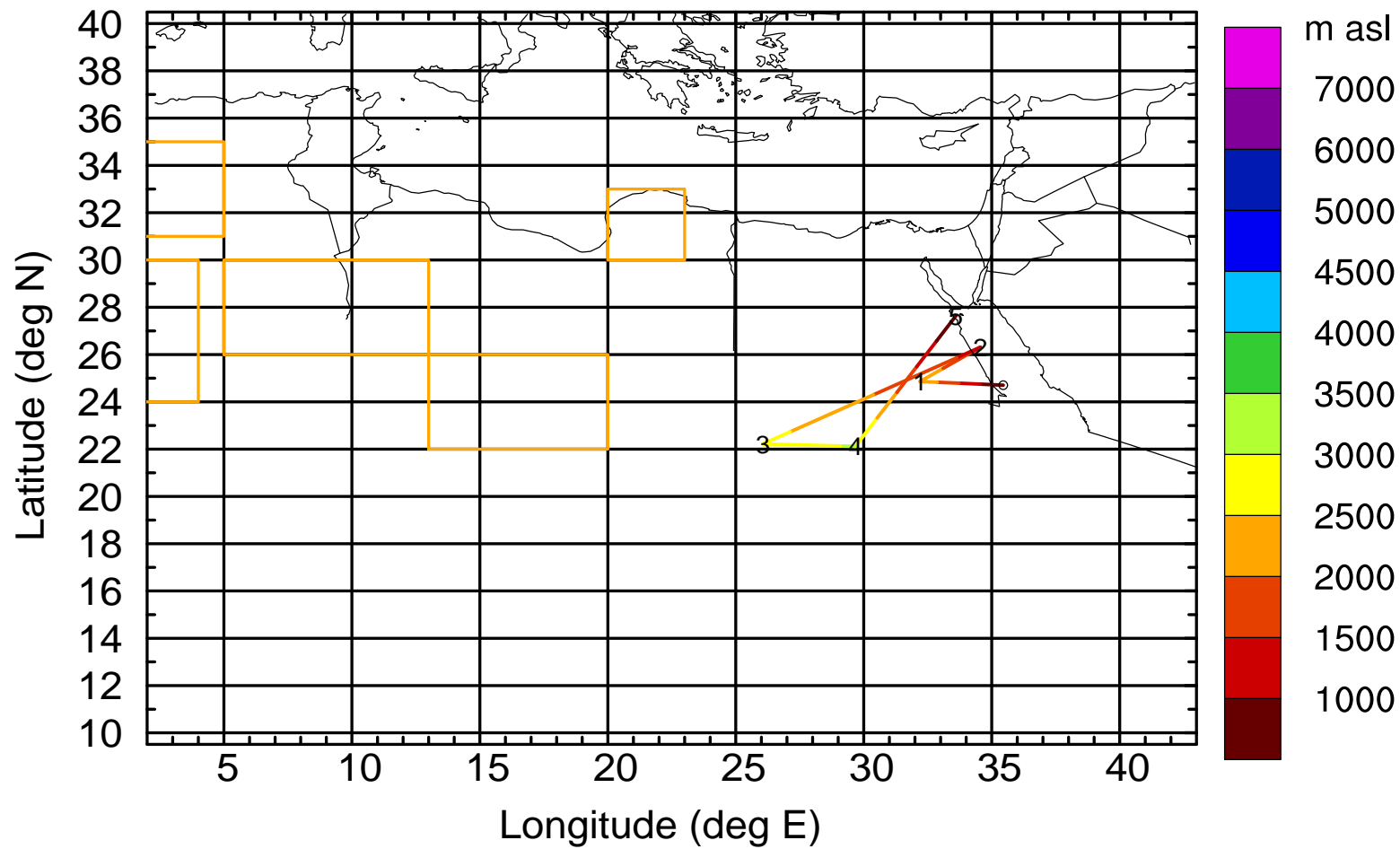
Level #1 of flight 170413a

BWD 20170413/08 -43H = 11/13 UTC



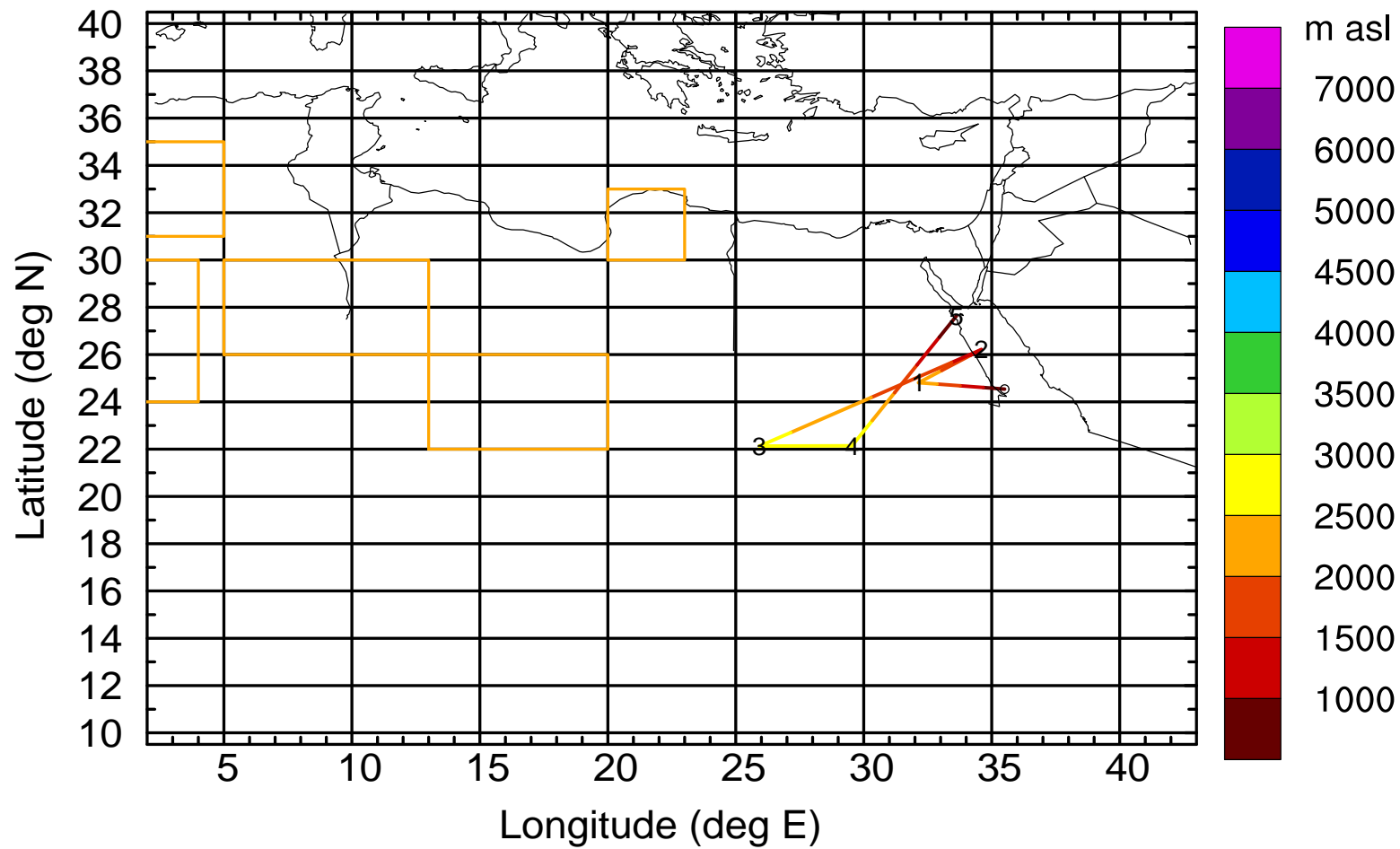
Level #1 of flight 170413a

BWD 20170413/08 -44H = 11/12 UTC



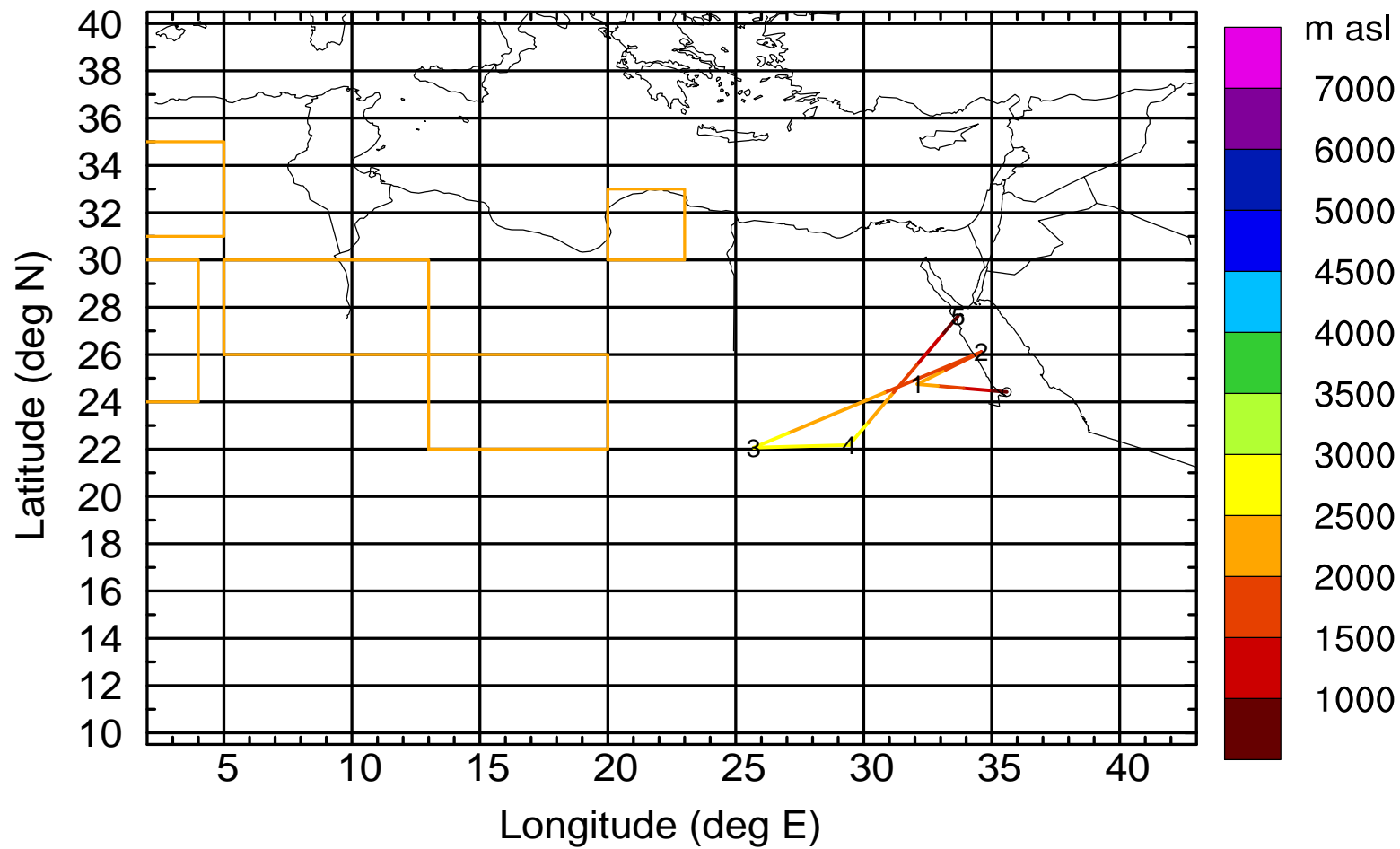
Level #1 of flight 170413a

BWD 20170413/08 -45H = 11/11 UTC



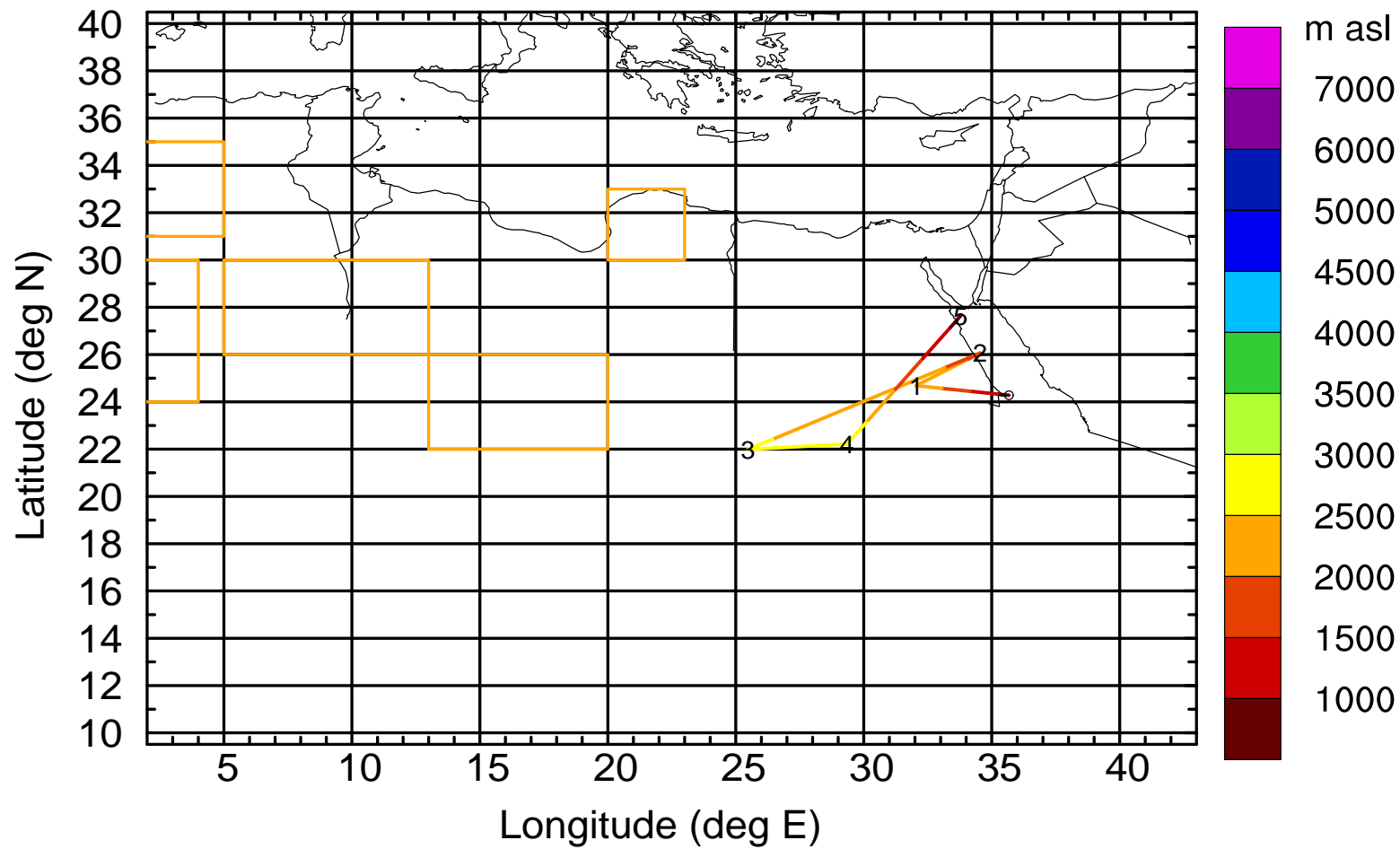
Level #1 of flight 170413a

BWD 20170413/08 -46H = 11/10 UTC



Level #1 of flight 170413a

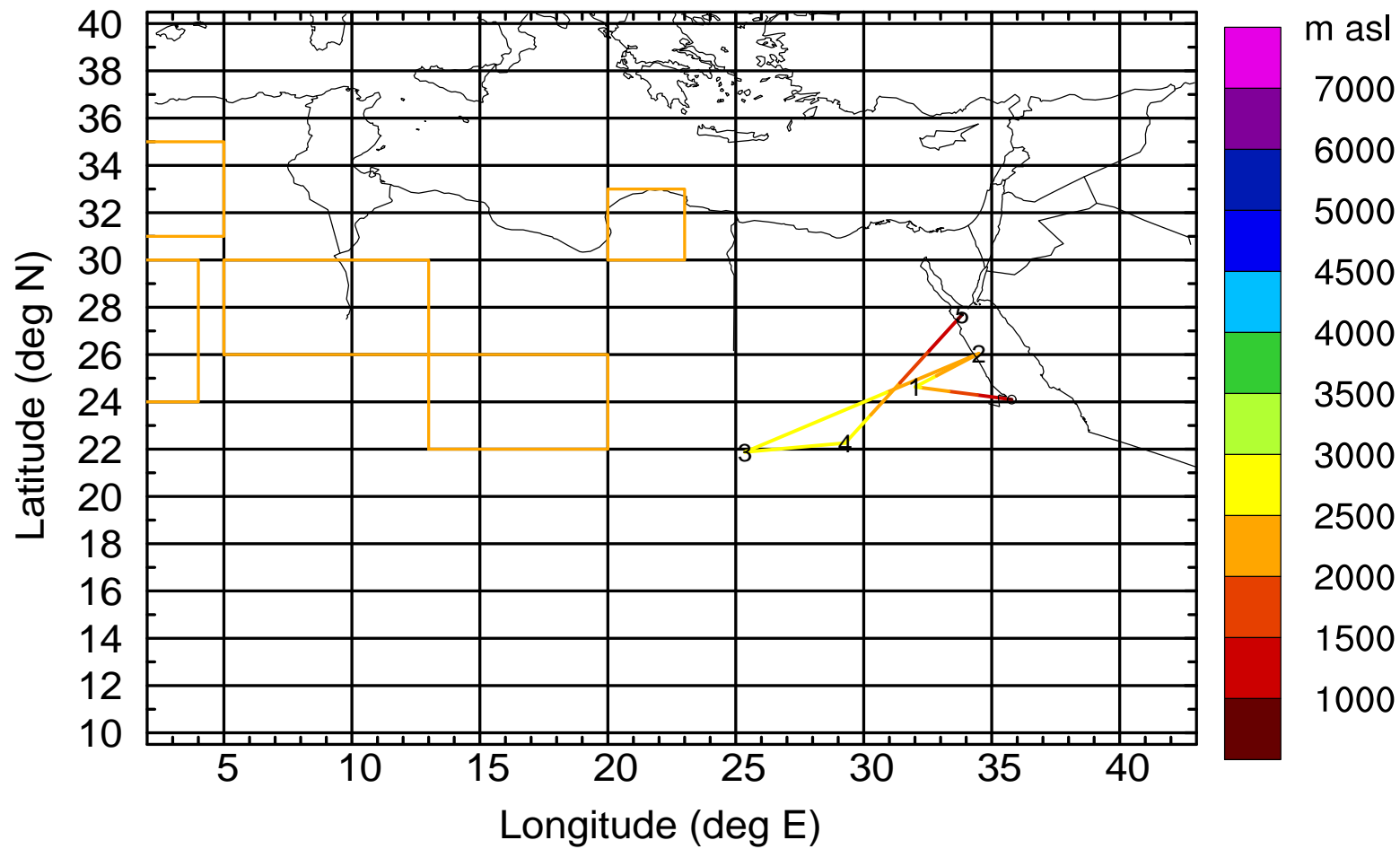
BWD 20170413/08 -47H = 11/09 UTC





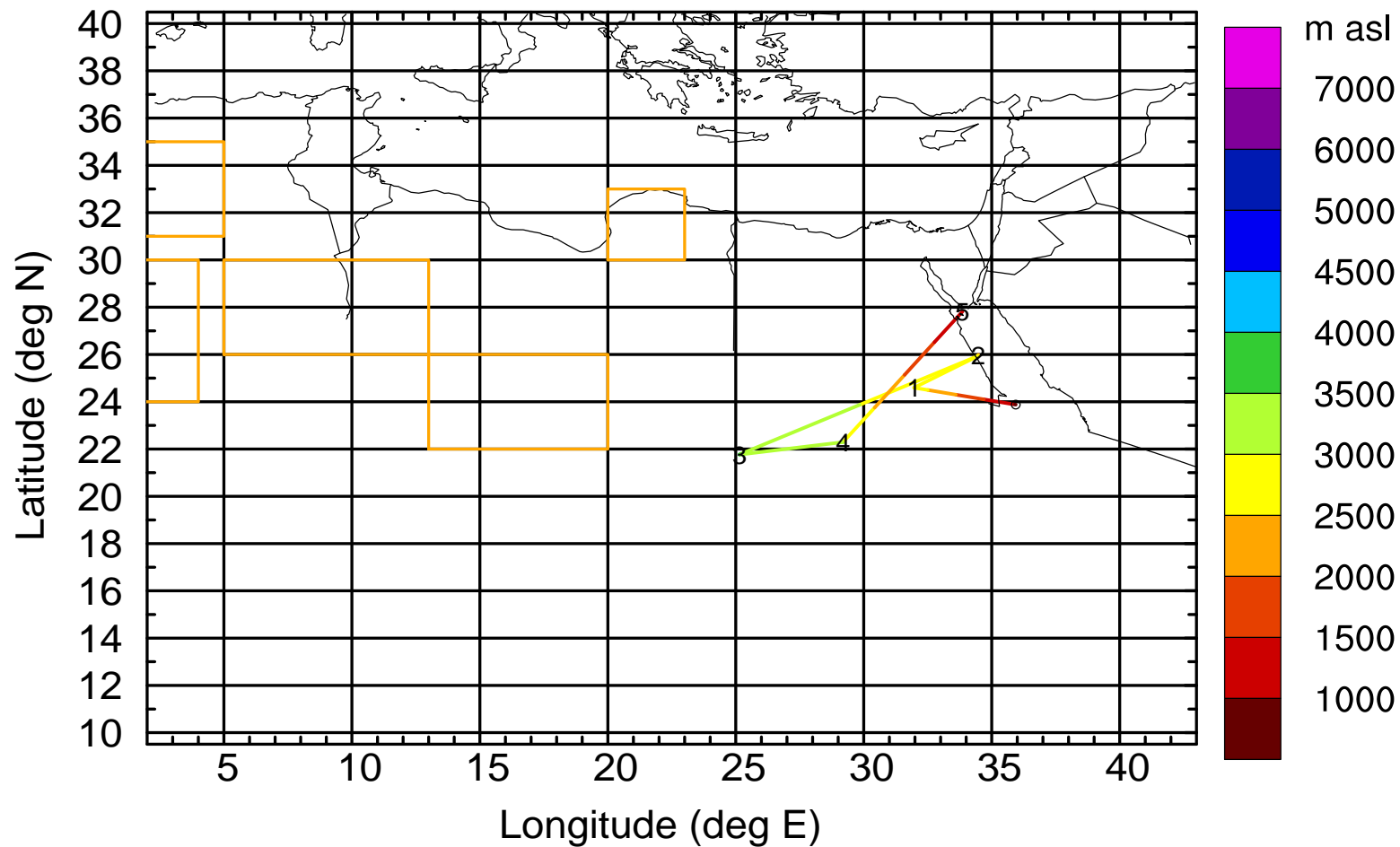
Level #1 of flight 170413a

BWD 20170413/08 -48H = 11/08 UTC



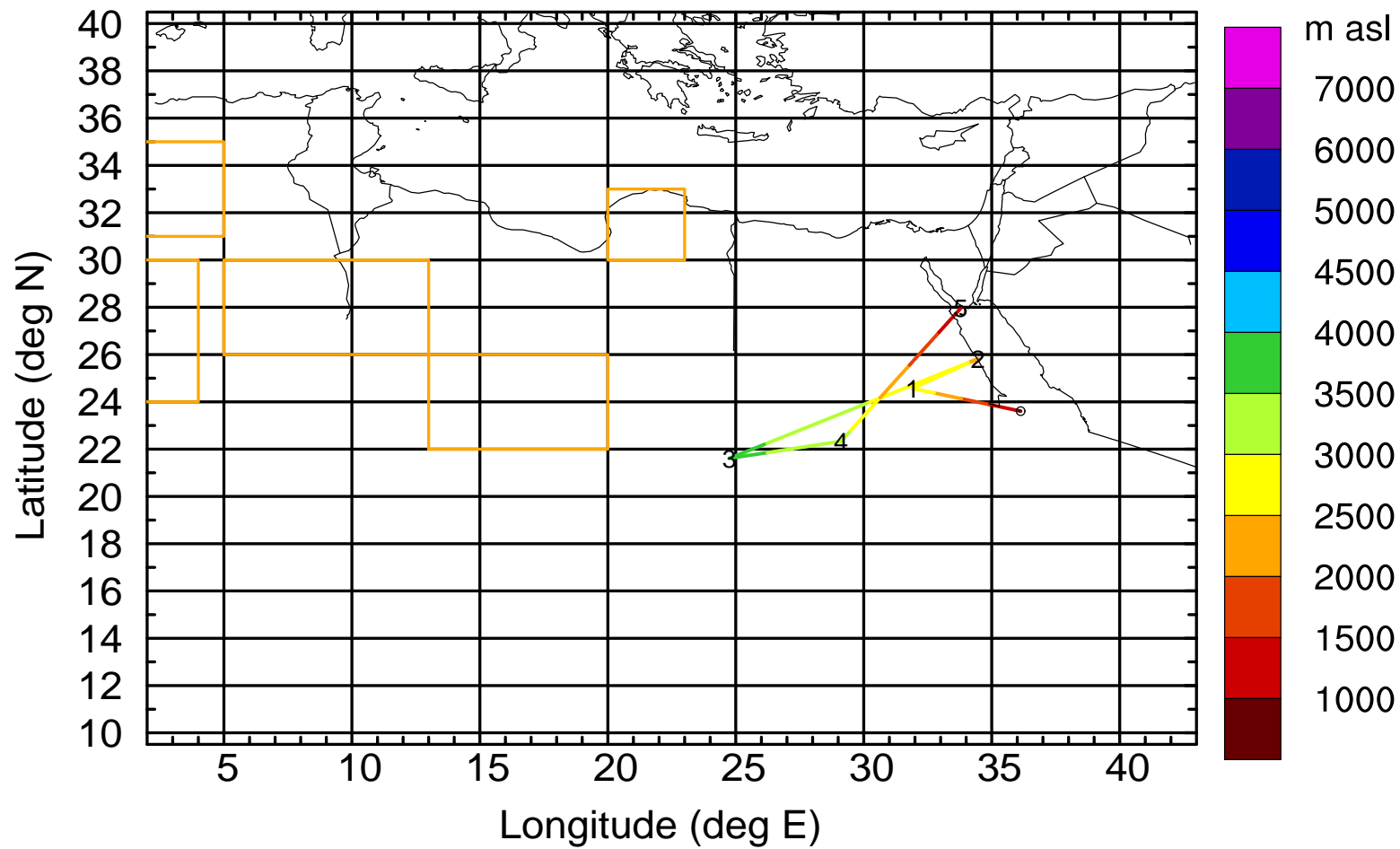
Level #1 of flight 170413a

BWD 20170413/08 -49H = 11/07 UTC



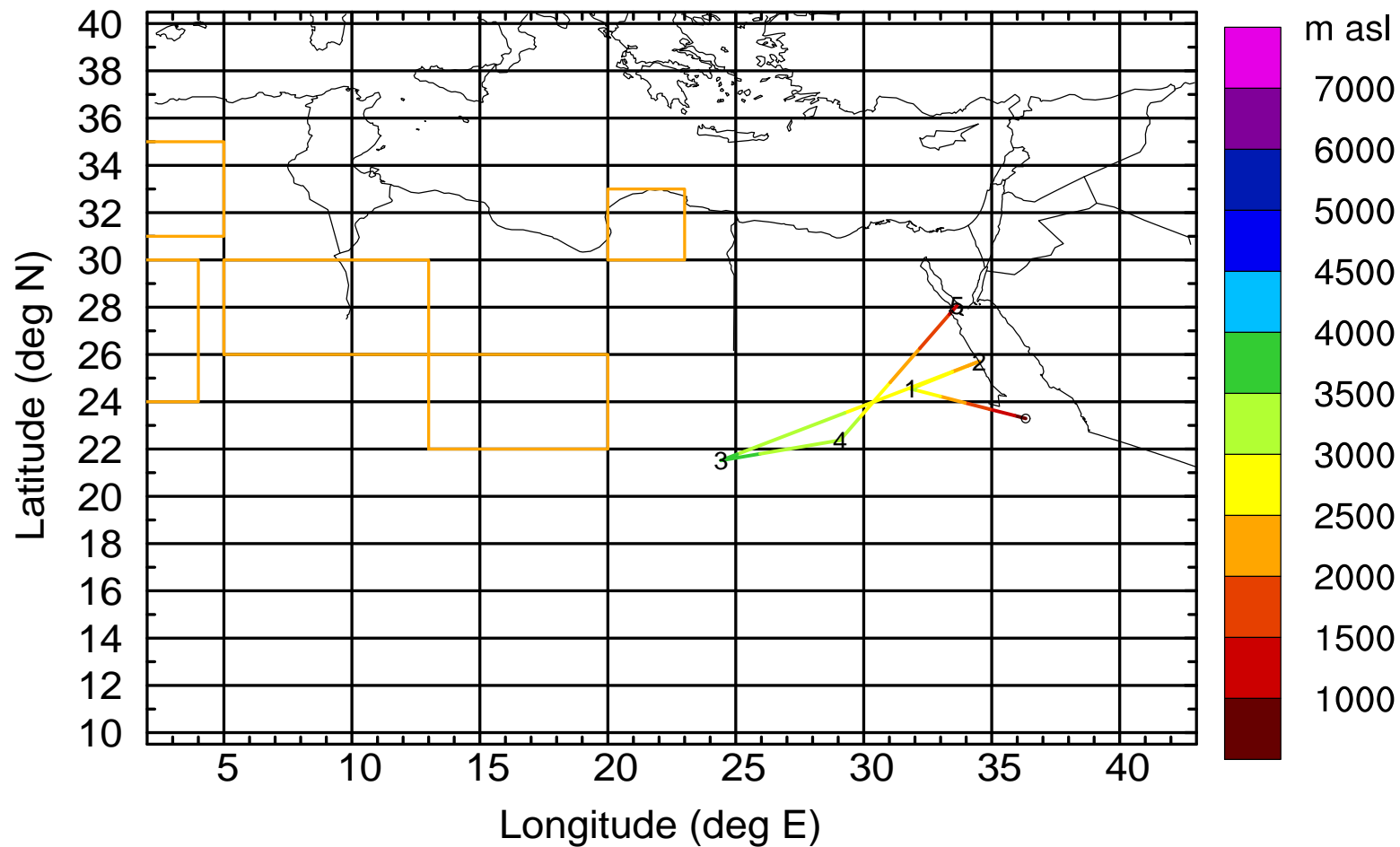
Level #1 of flight 170413a

BWD 20170413/08 -50H = 11/06 UTC



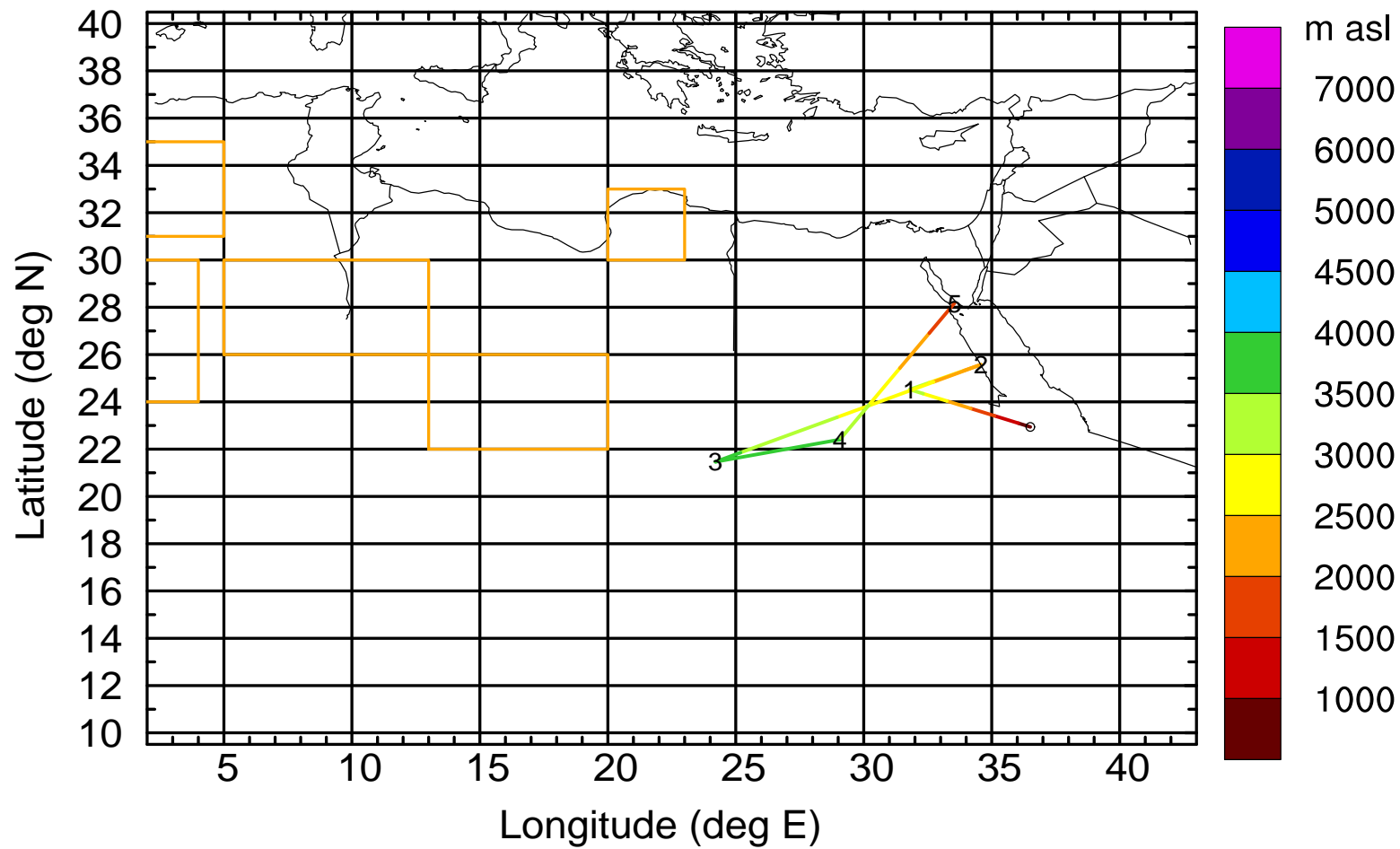
Level #1 of flight 170413a

BWD 20170413/08 -51H = 11/05 UTC



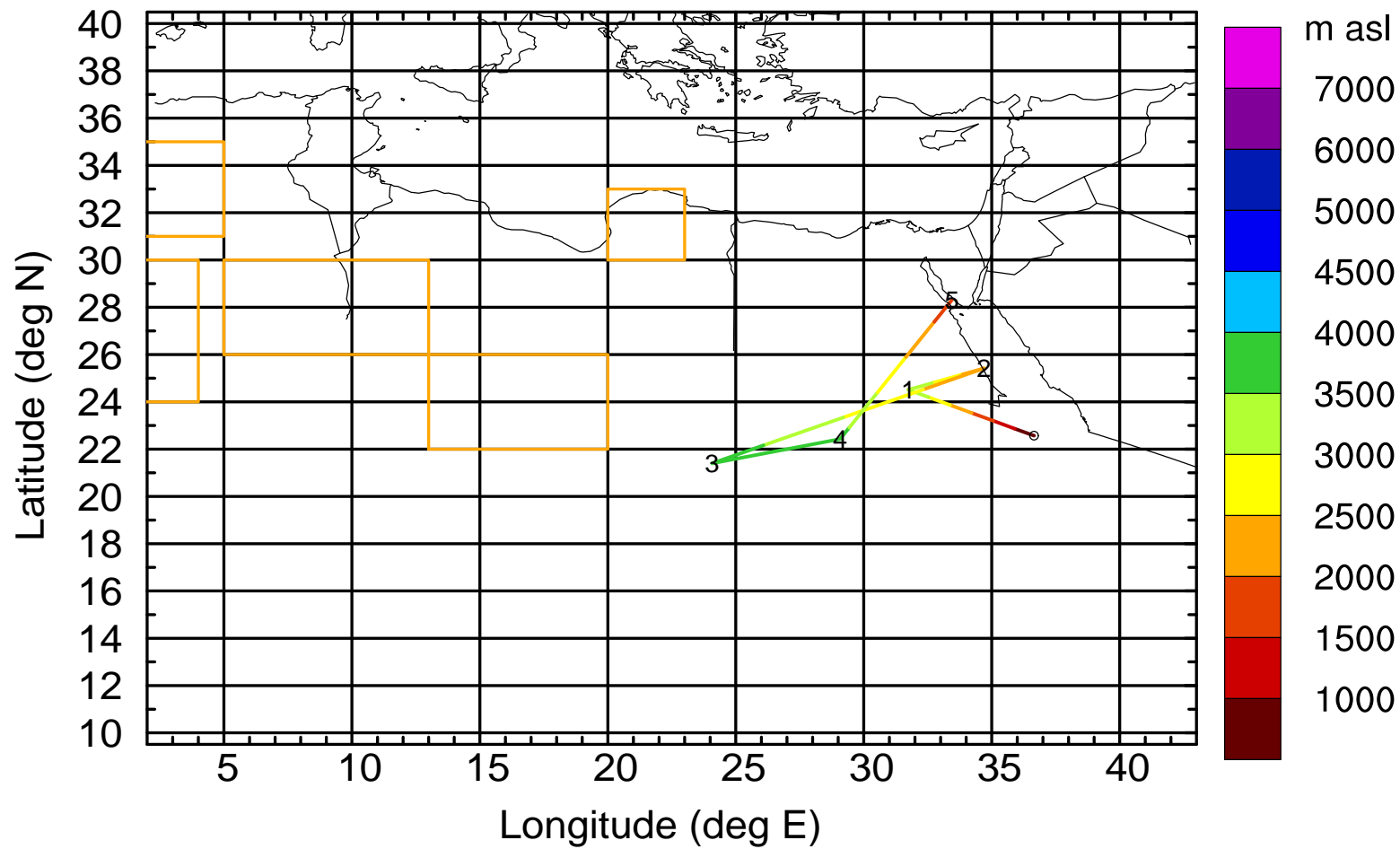
Level #1 of flight 170413a

BWD 20170413/08 -52H = 11/04 UTC



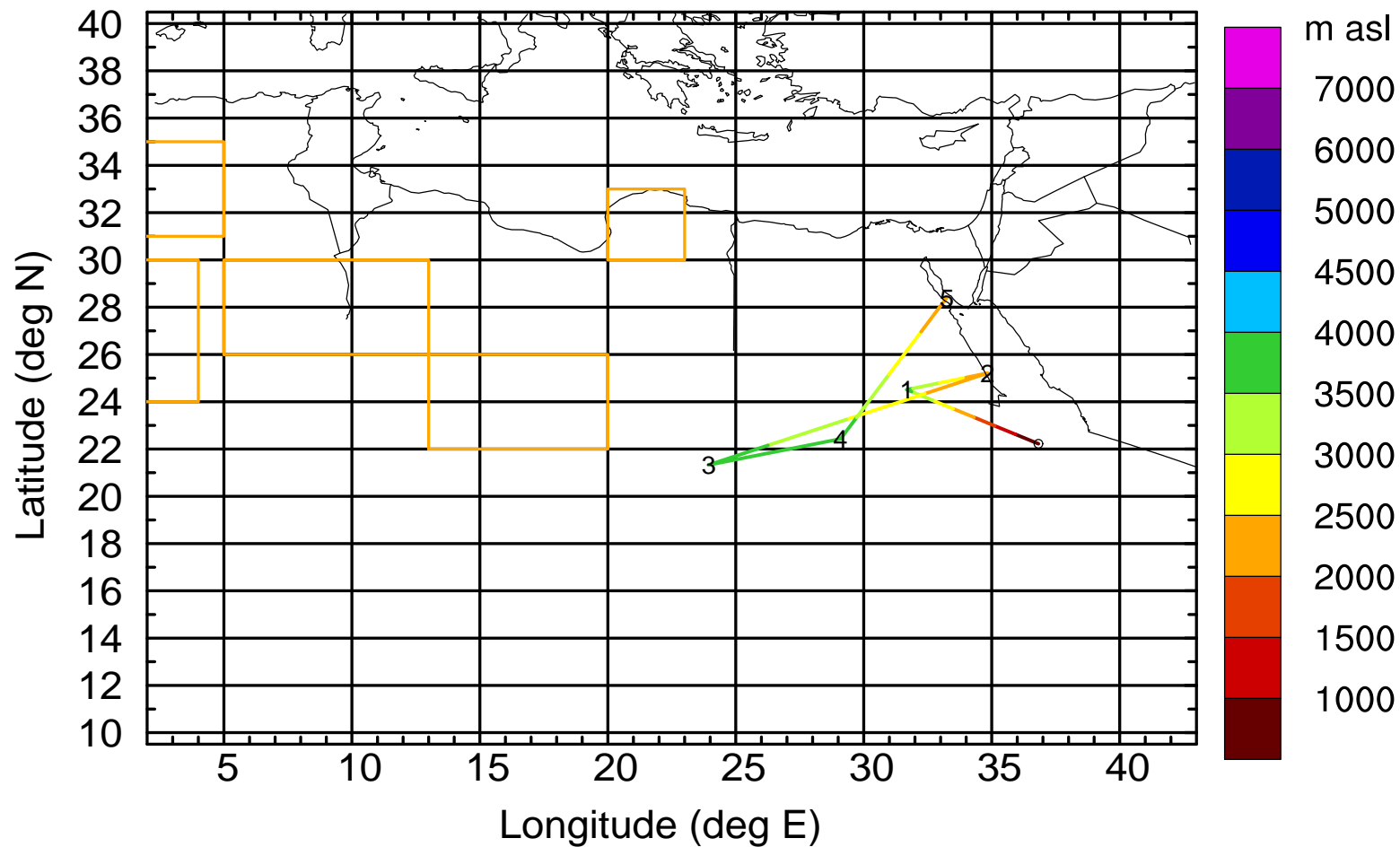
Level #1 of flight 170413a

BWD 20170413/08 -53H = 11/03 UTC



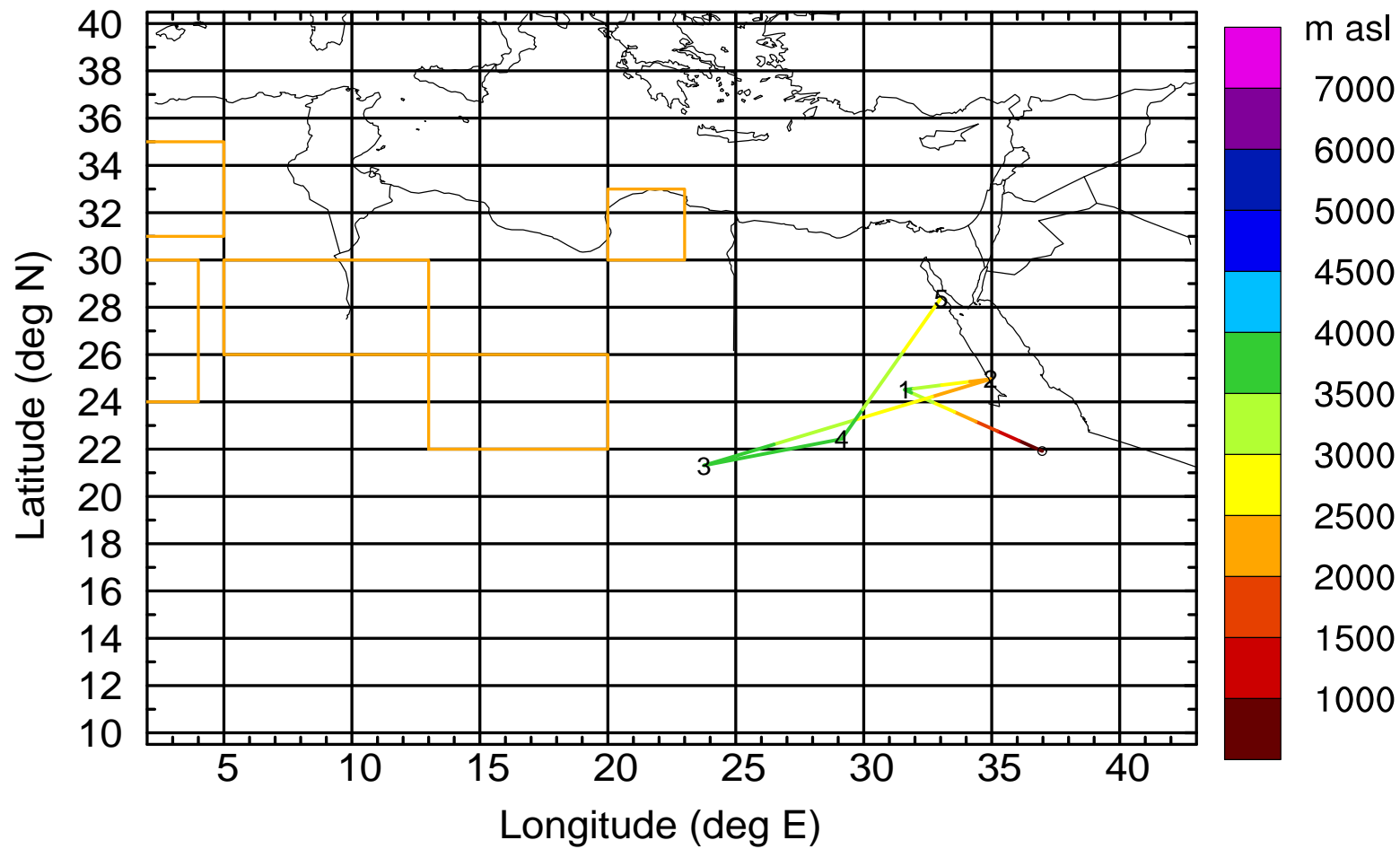
Level #1 of flight 170413a

BWD 20170413/08 -54H = 11/02 UTC



Level #1 of flight 170413a

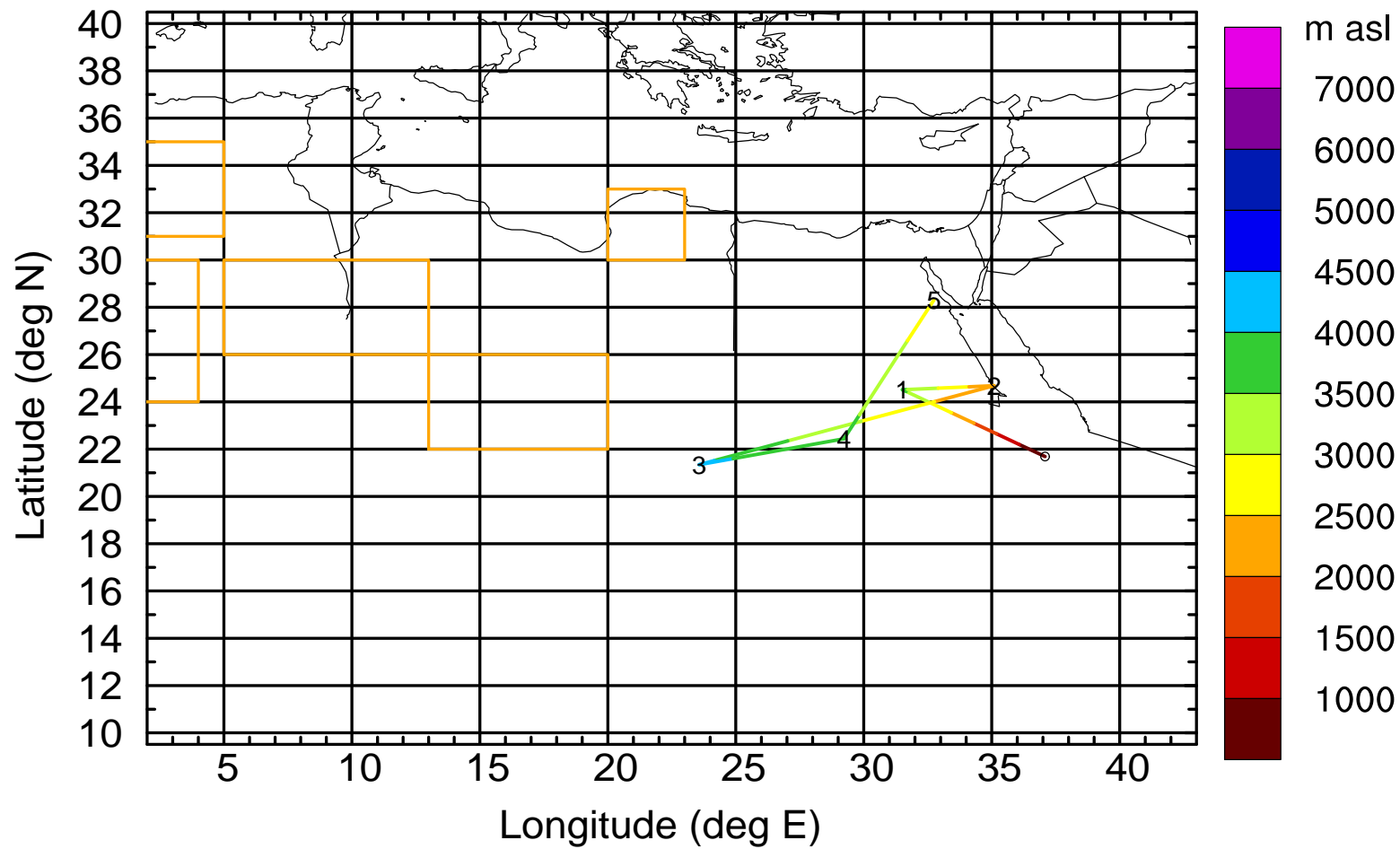
BWD 20170413/08 -55H = 11/01 UTC





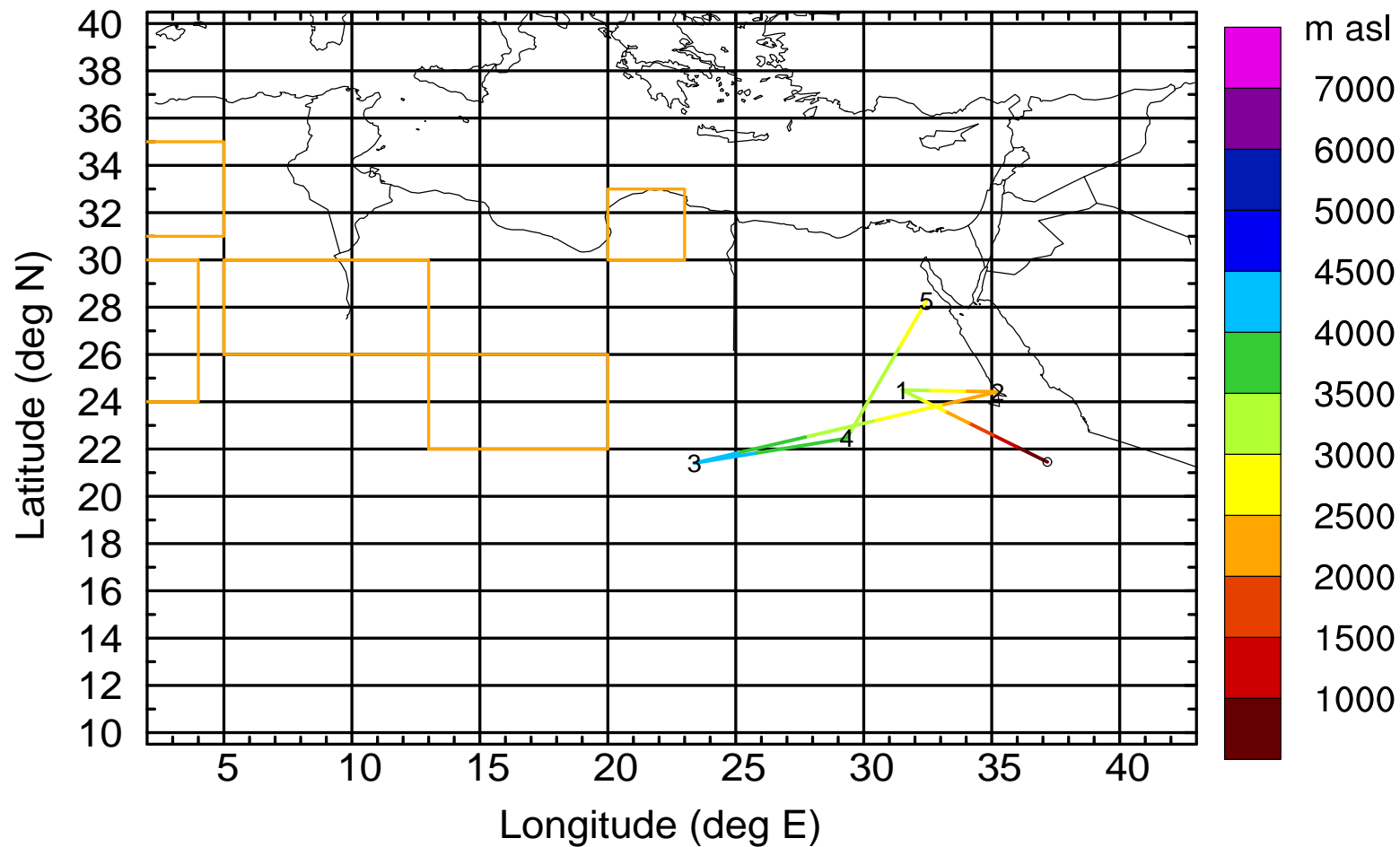
Level #1 of flight 170413a

BWD 20170413/08 -56H = 11/00 UTC



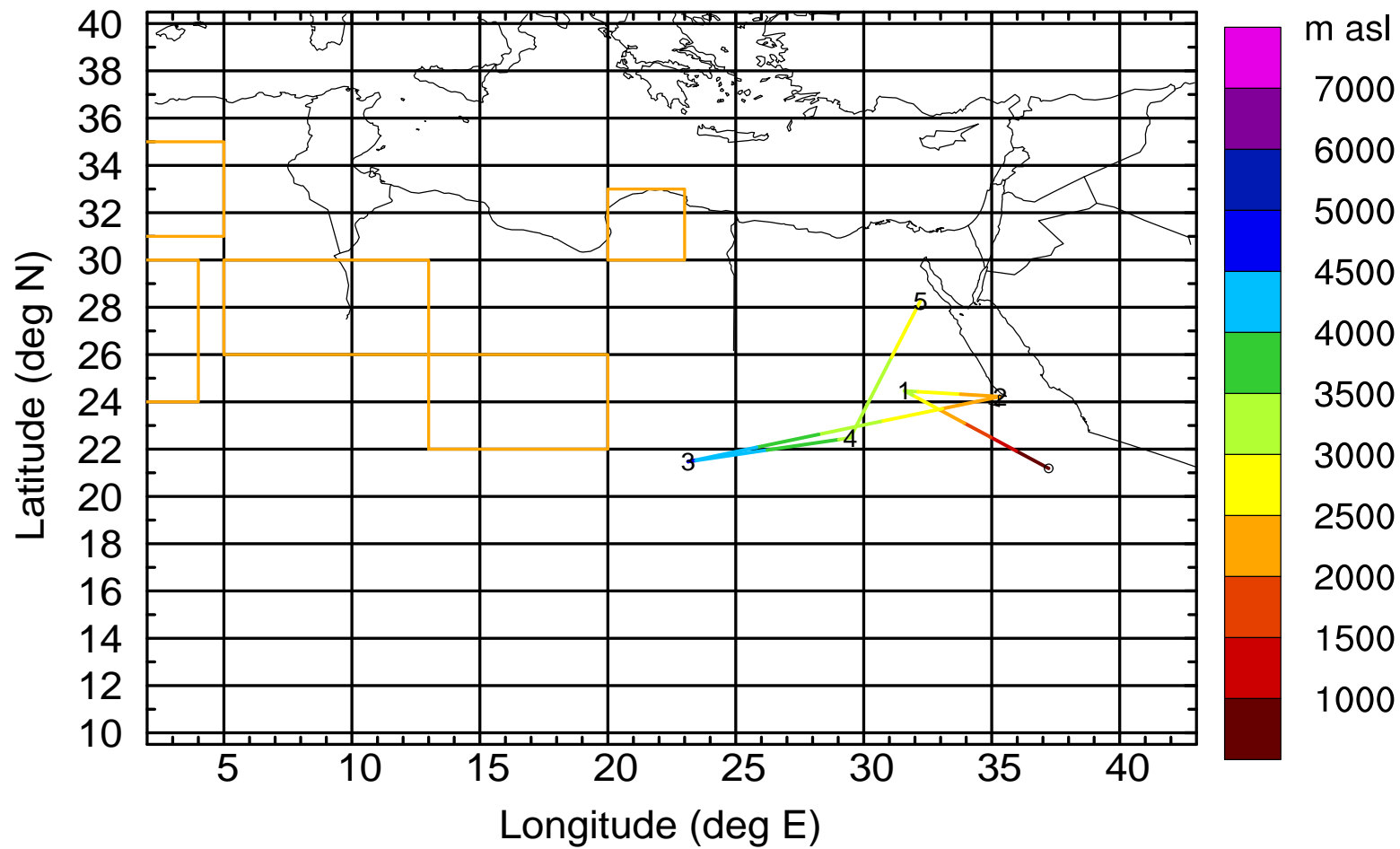
Level #1 of flight 170413a

BWD 20170413/08 -57H = 10/23 UTC



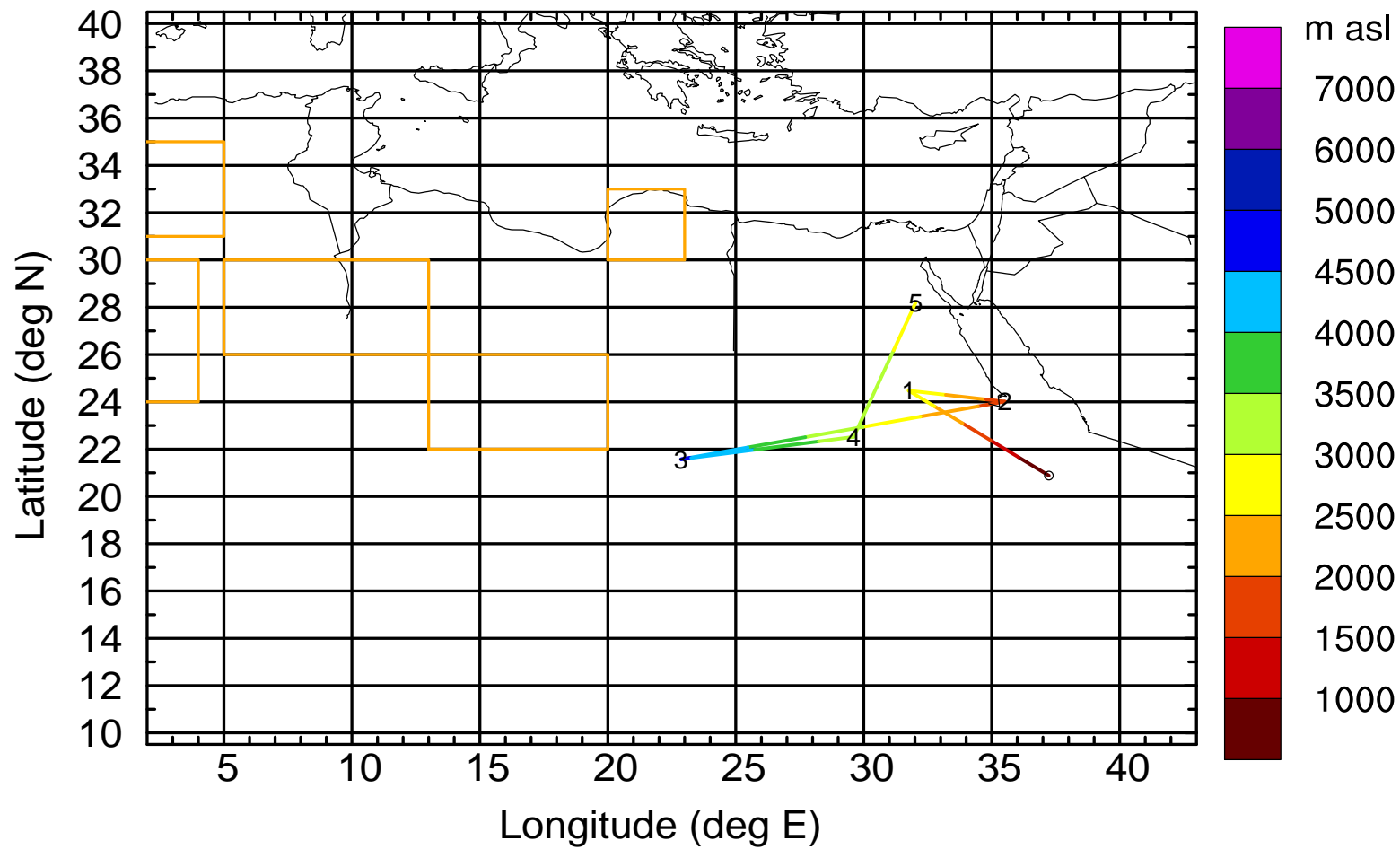
Level #1 of flight 170413a

BWD 20170413/08 -58H = 10/22 UTC



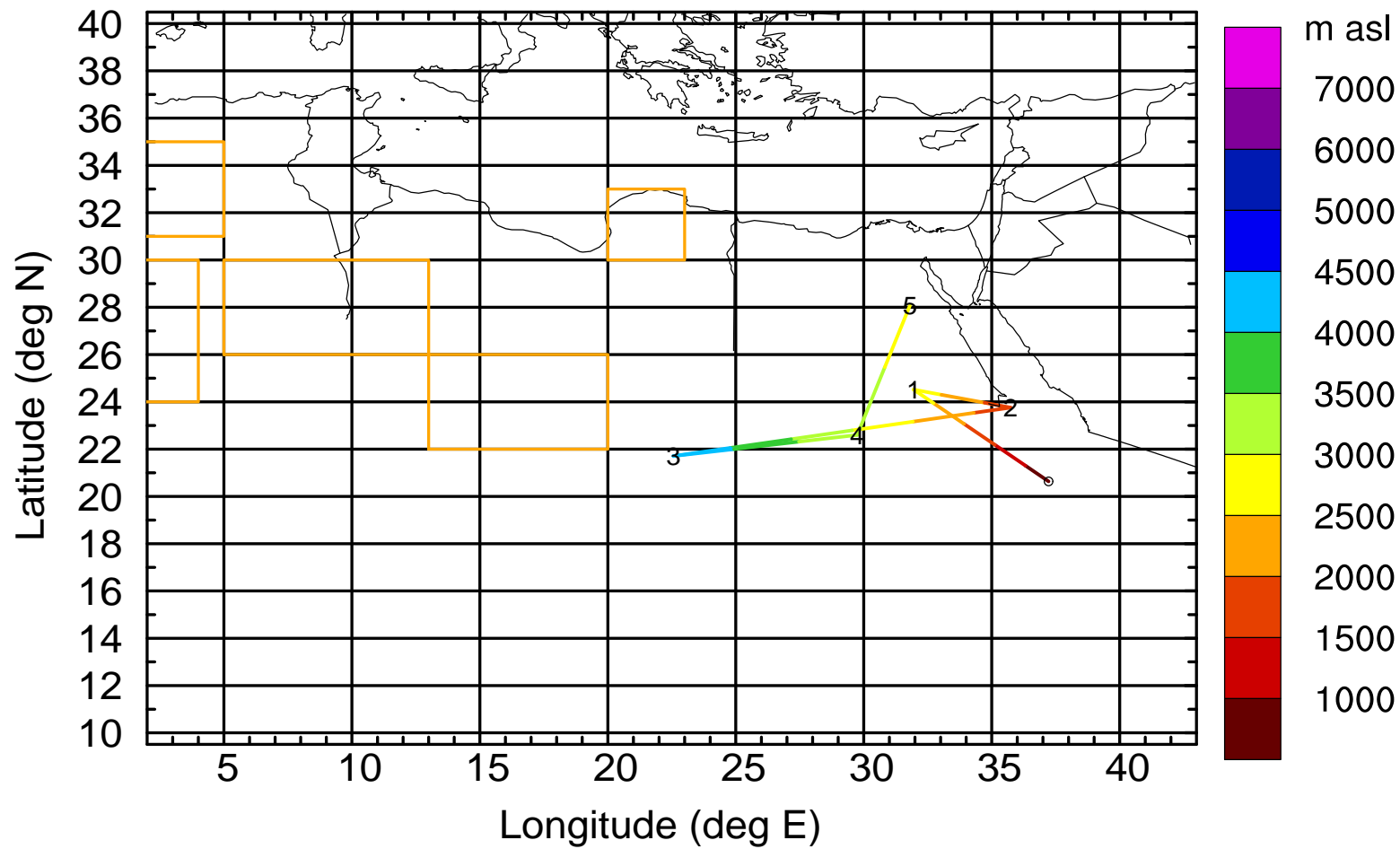
Level #1 of flight 170413a

BWD 20170413/08 -59H = 10/21 UTC



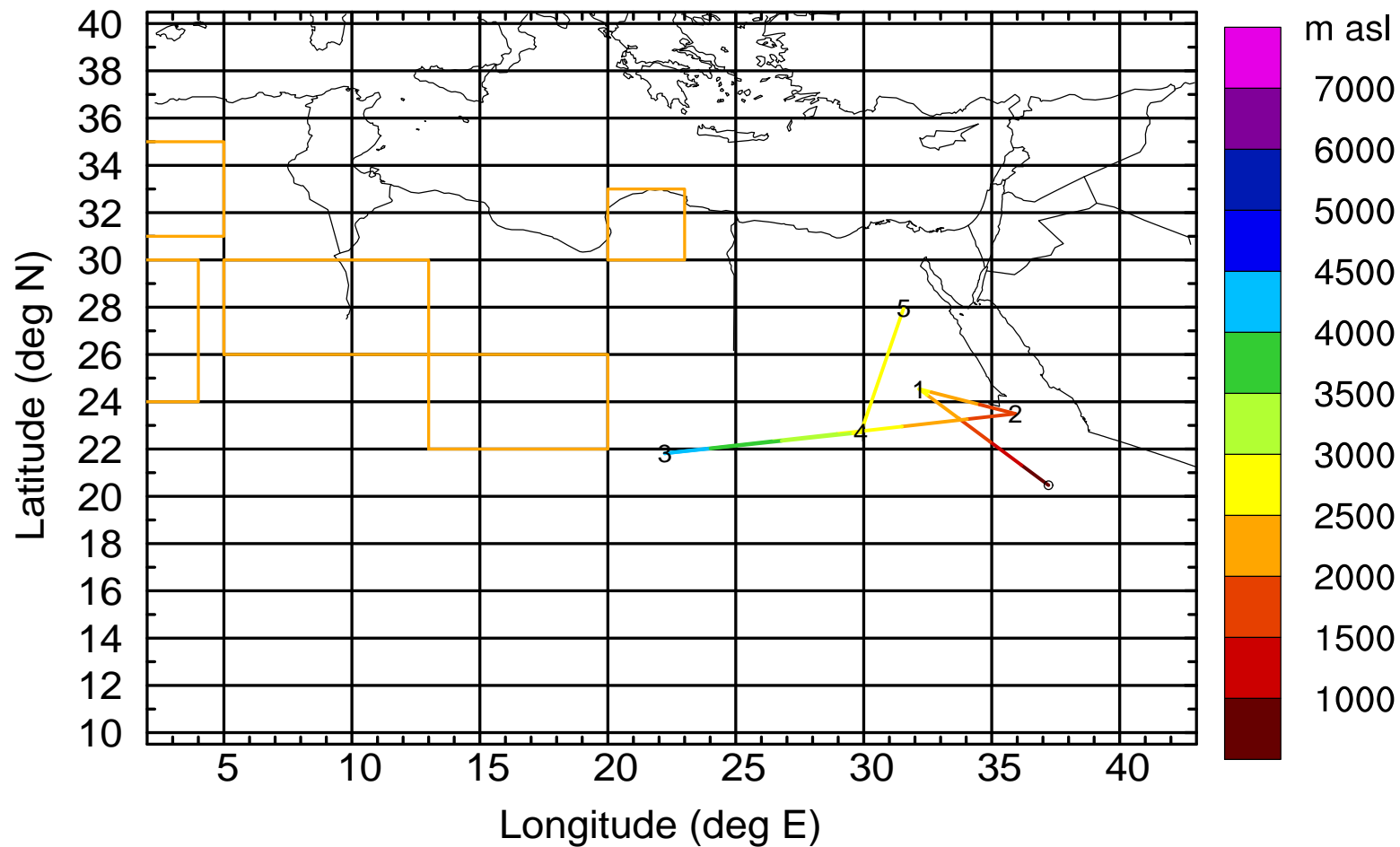
Level #1 of flight 170413a

BWD 20170413/08 -60H = 10/20 UTC



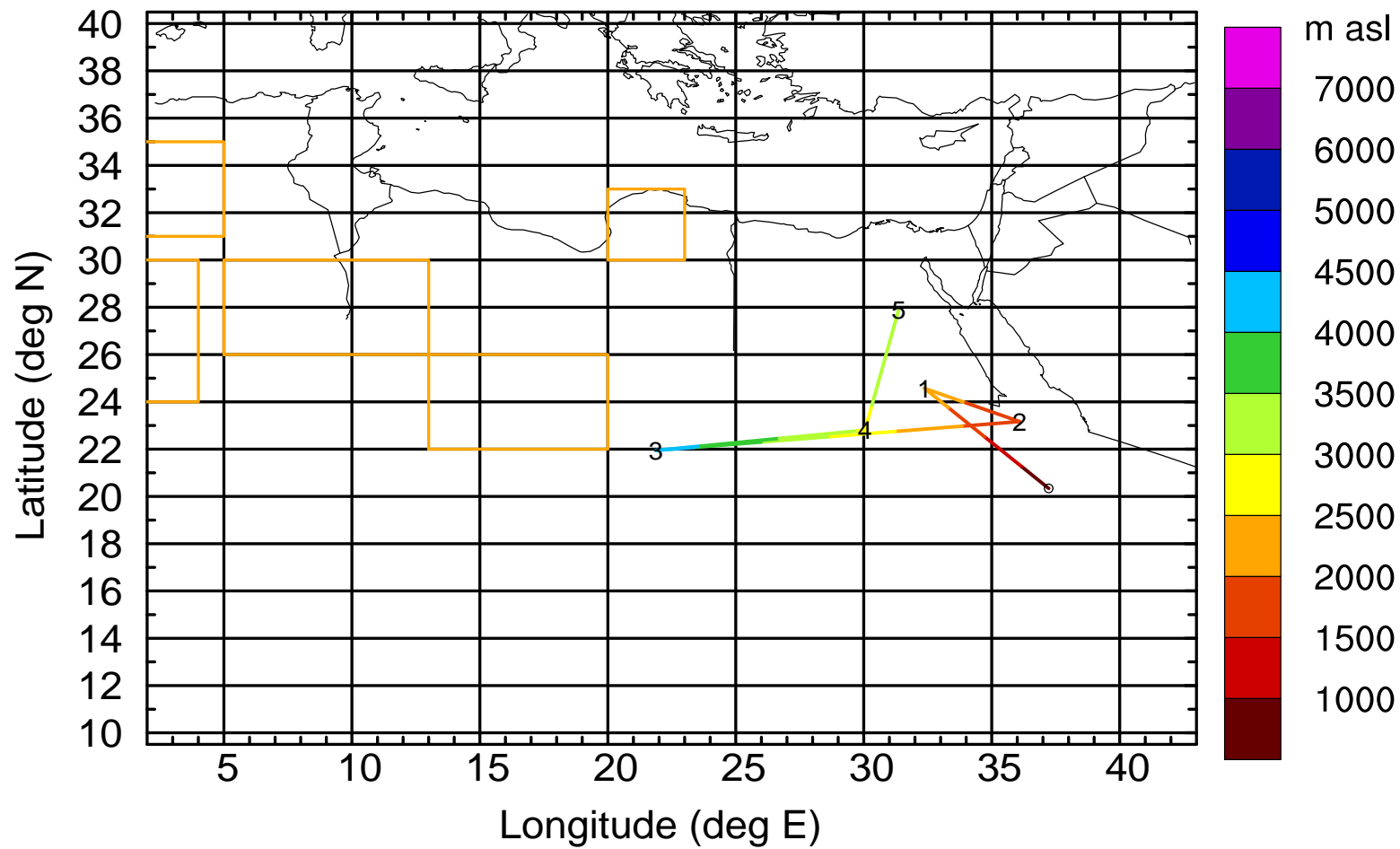
Level #1 of flight 170413a

BWD 20170413/08 -61H = 10/19 UTC



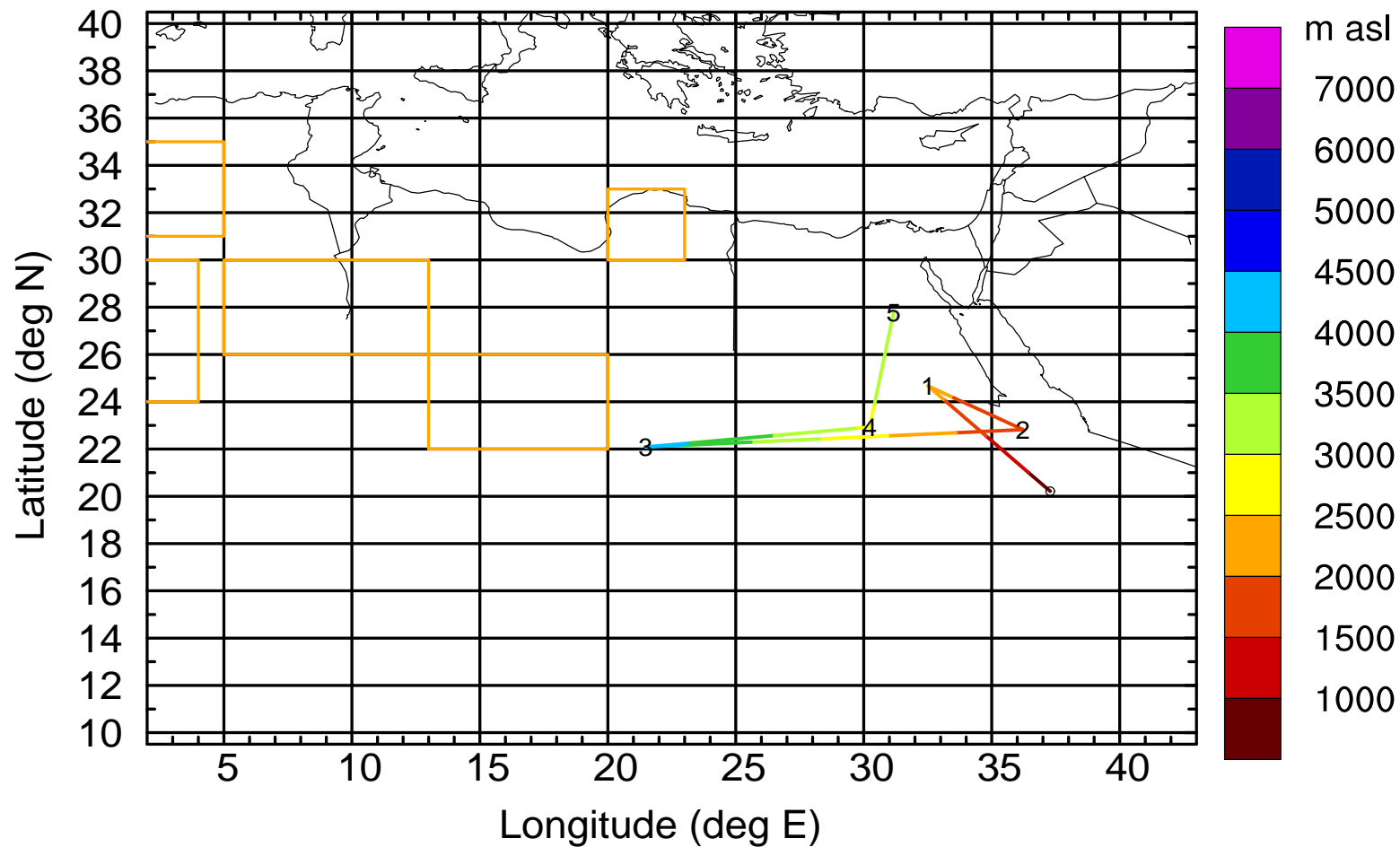
Level #1 of flight 170413a

BWD 20170413/08 -62H = 10/18 UTC



Level #1 of flight 170413a

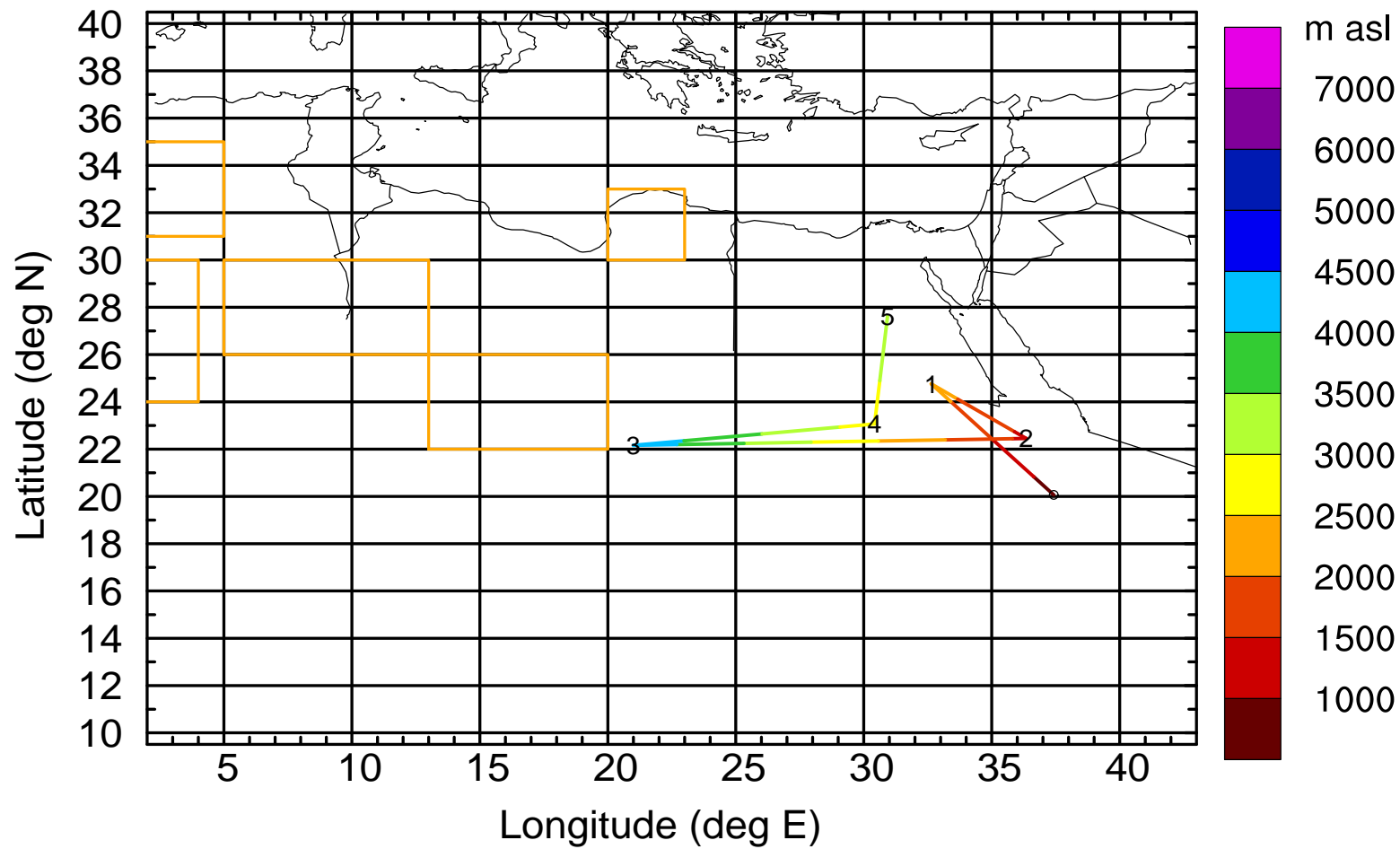
BWD 20170413/08 -63H = 10/17 UTC





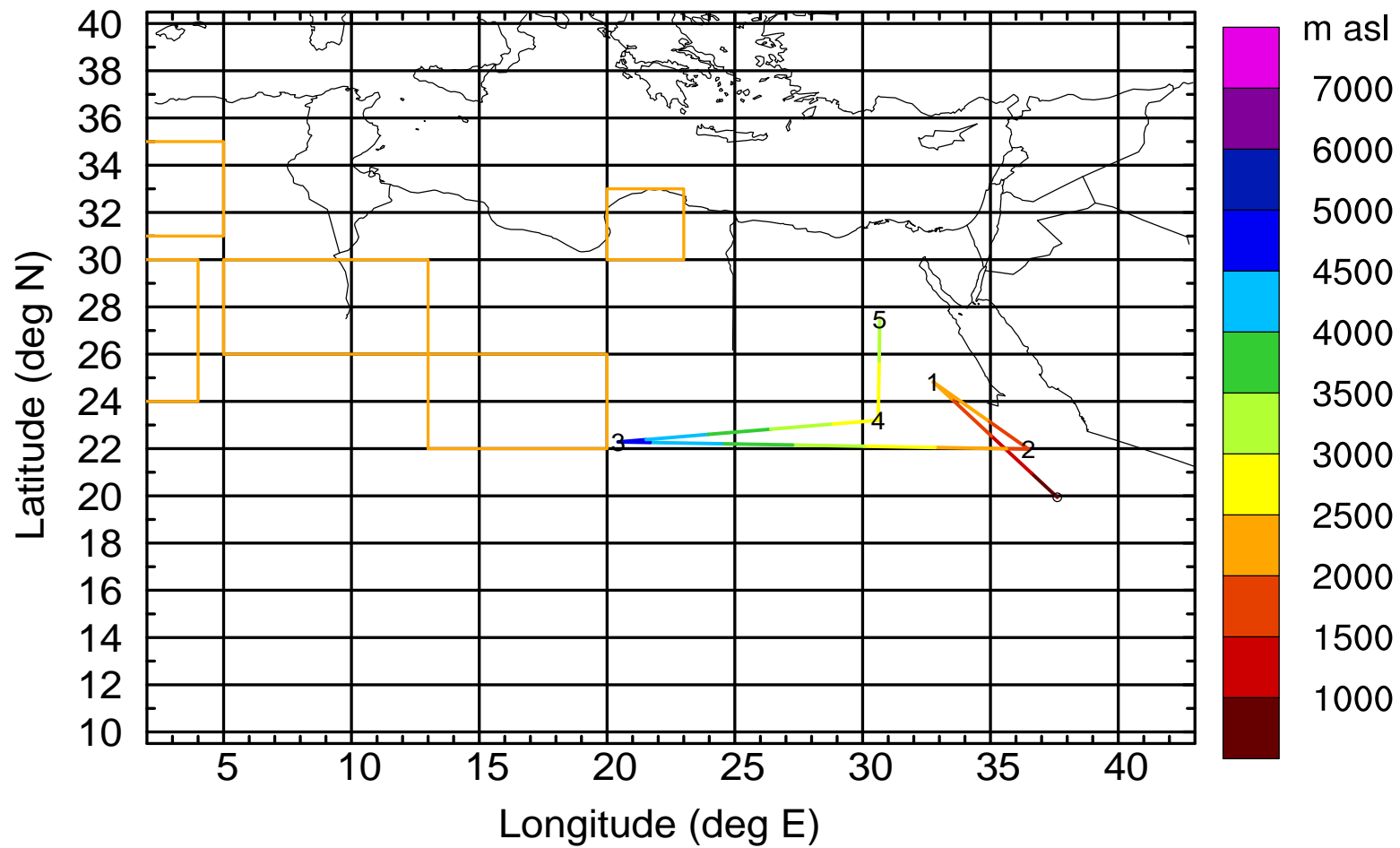
Level #1 of flight 170413a

BWD 20170413/08 -64H = 10/16 UTC



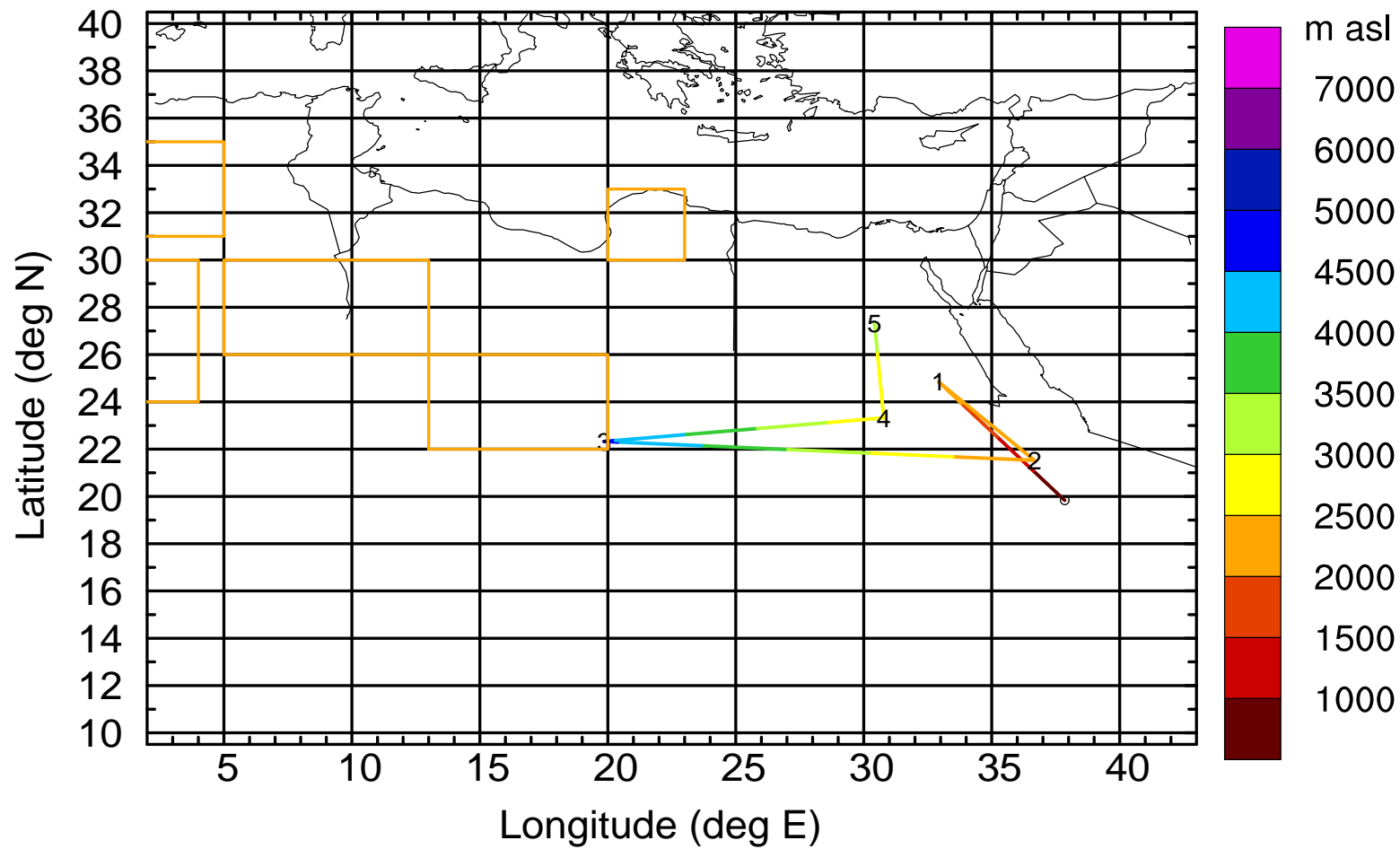
Level #1 of flight 170413a

BWD 20170413/08 -65H = 10/15 UTC



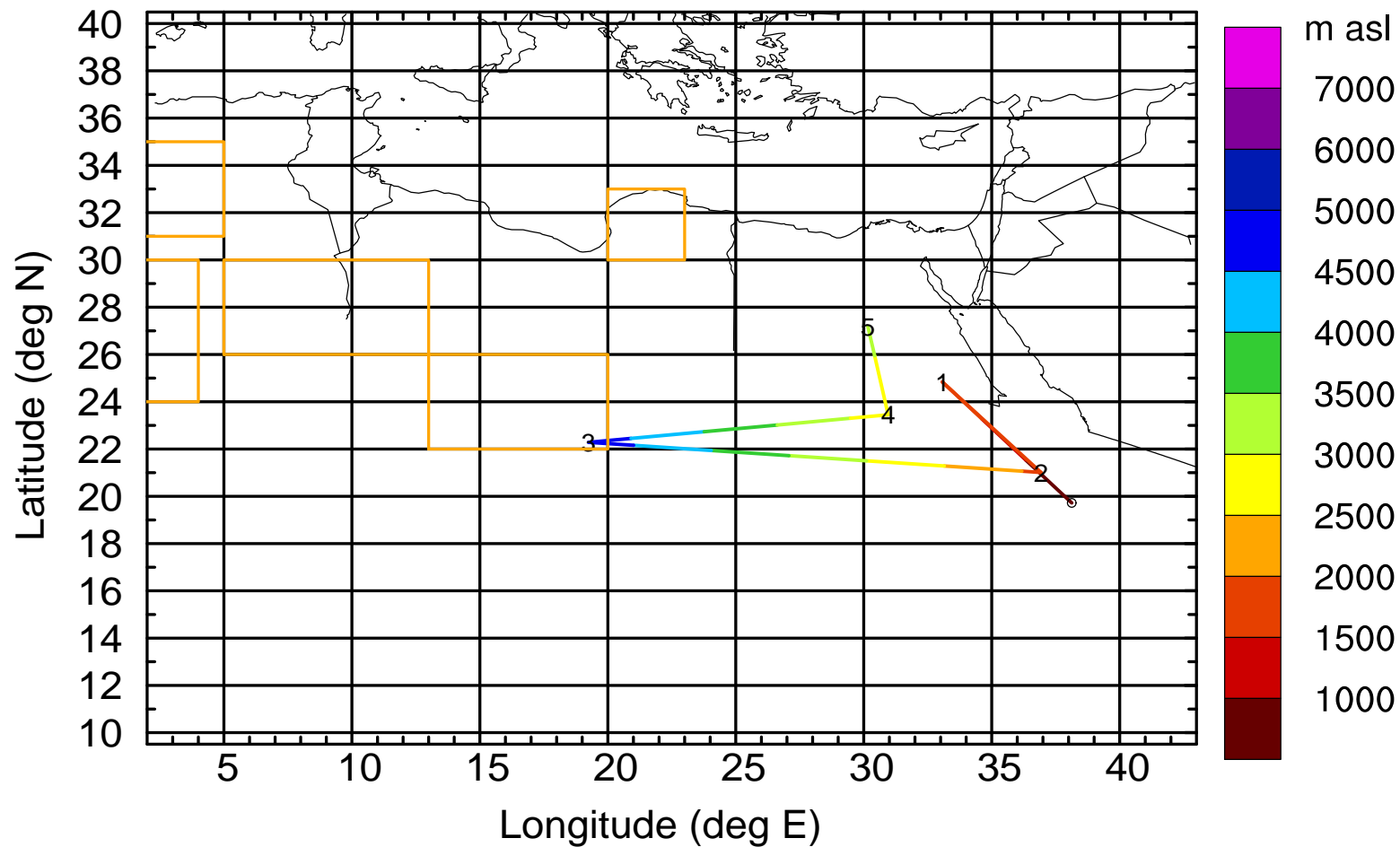
Level #1 of flight 170413a

BWD 20170413/08 -66H = 10/14 UTC



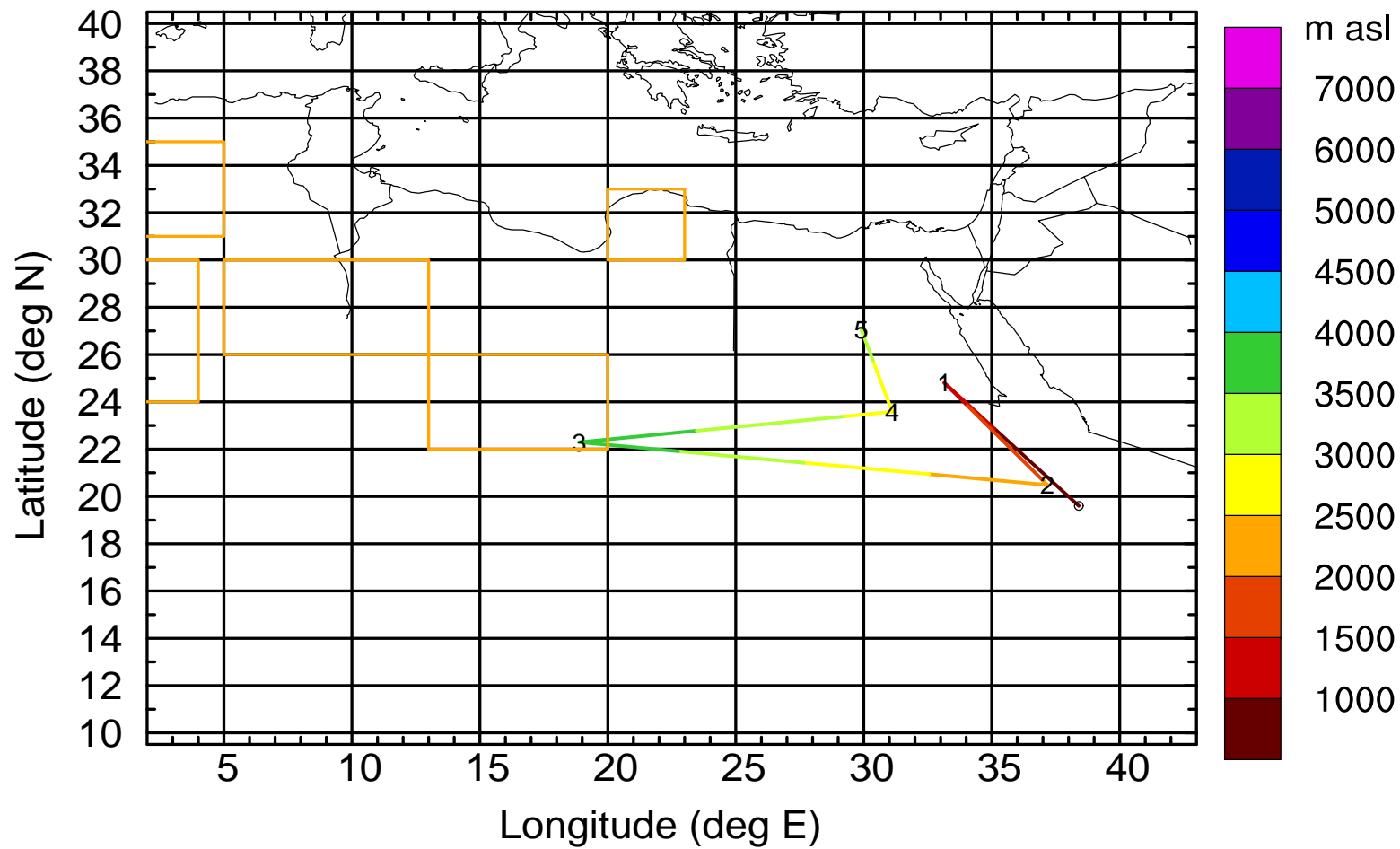
Level #1 of flight 170413a

BWD 20170413/08 -67H = 10/13 UTC



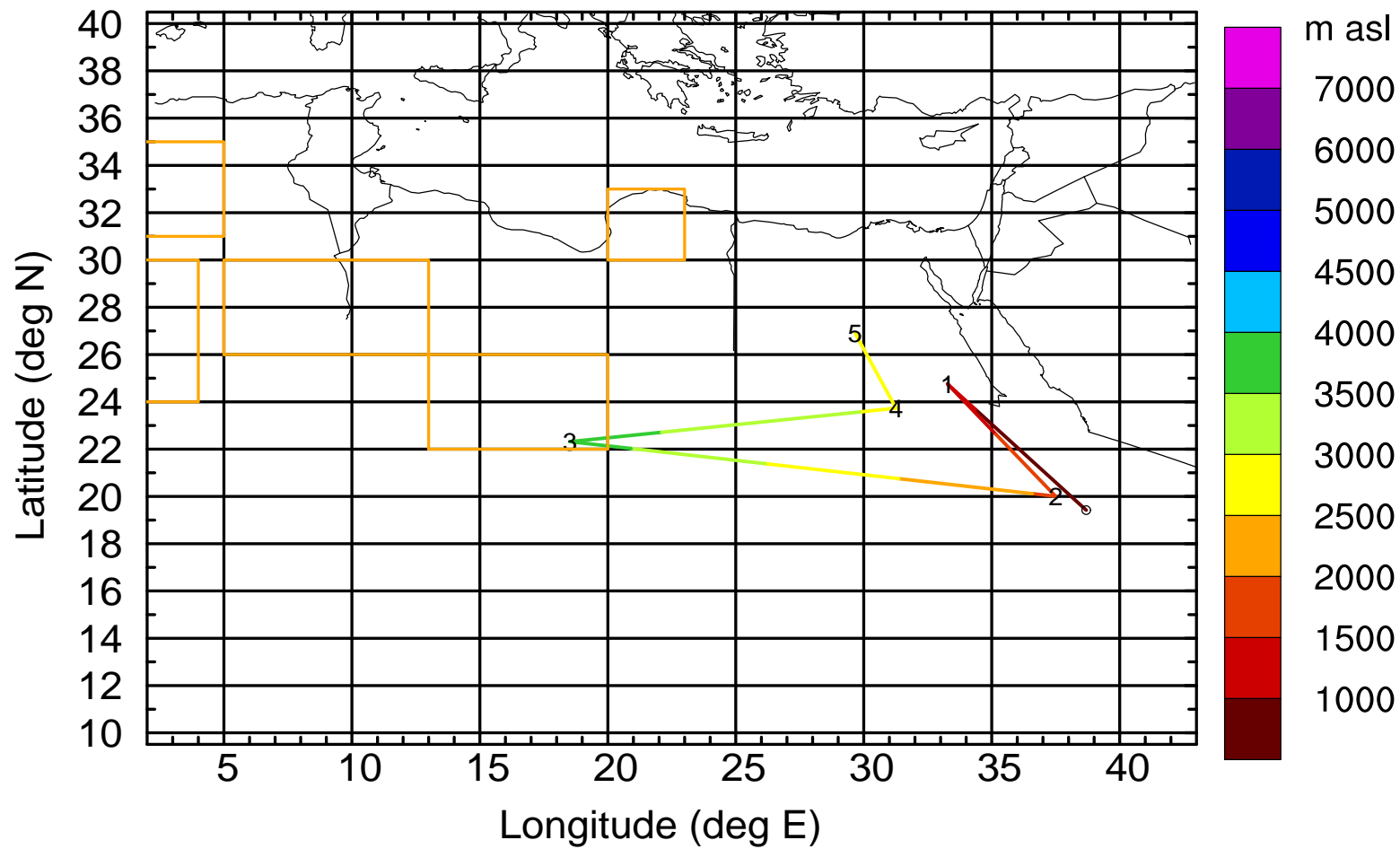
Level #1 of flight 170413a

BWD 20170413/08 -68H = 10/12 UTC



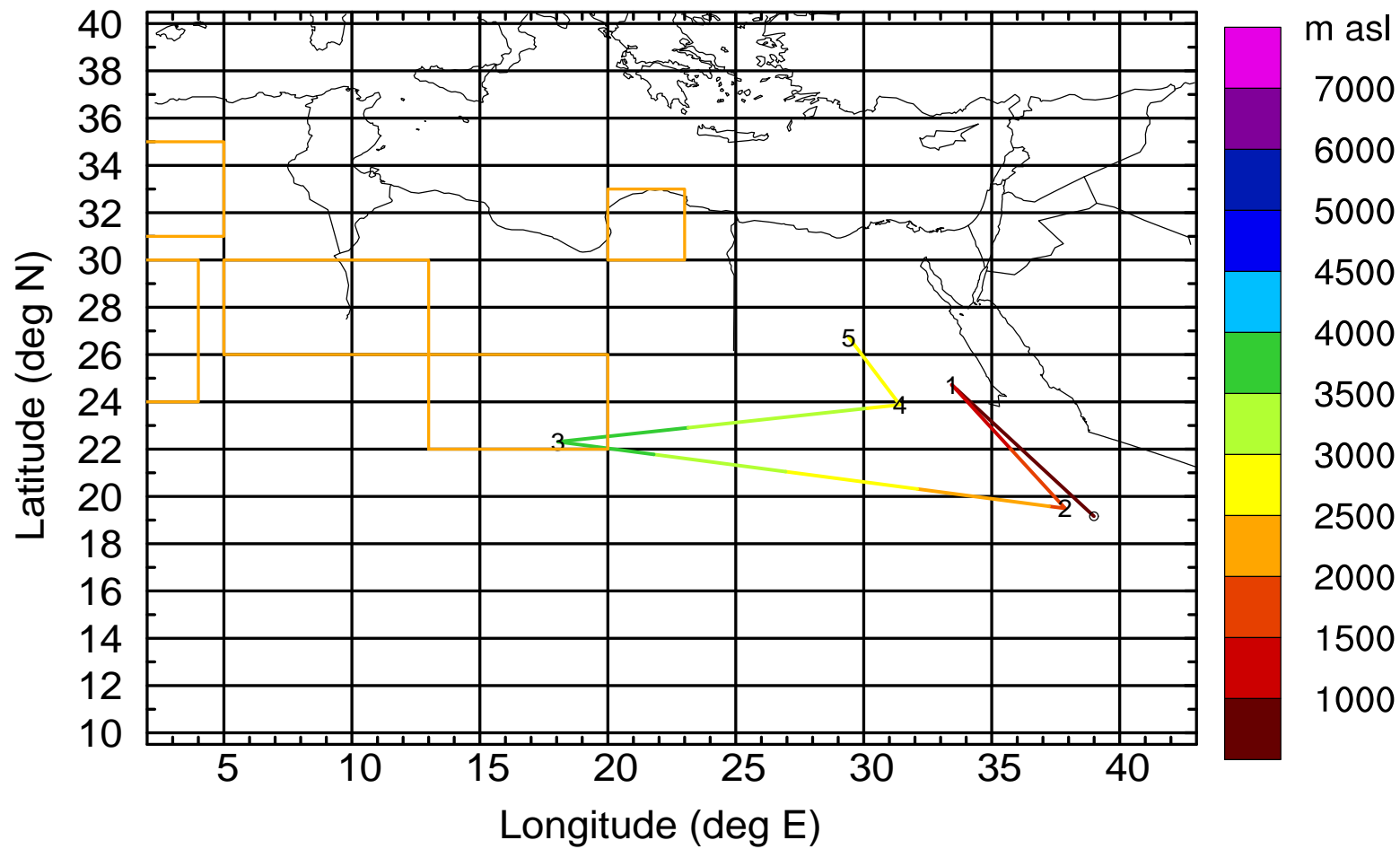
Level #1 of flight 170413a

BWD 20170413/08 -69H = 10/11 UTC



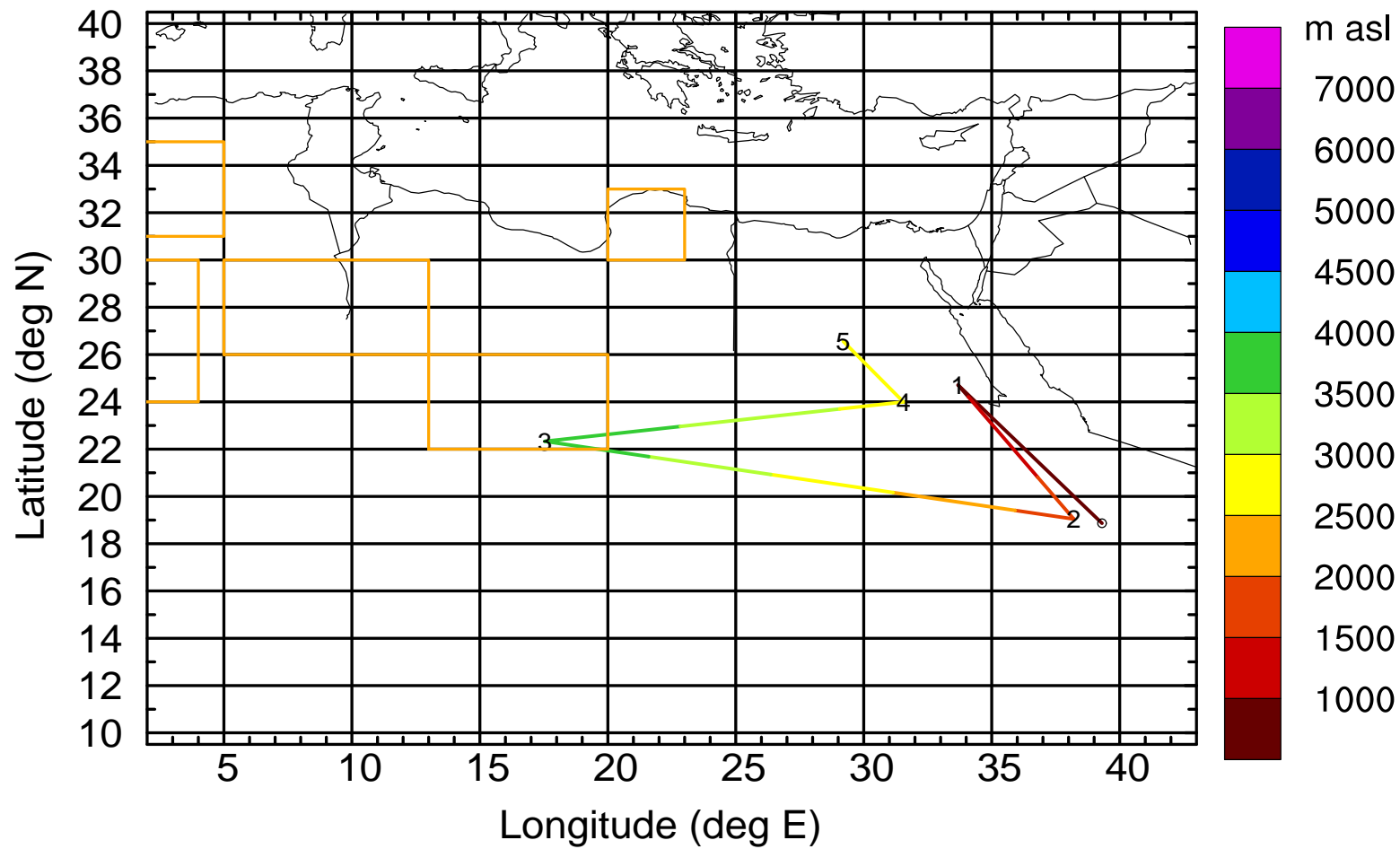
Level #1 of flight 170413a

BWD 20170413/08 -70H = 10/10 UTC



Level #1 of flight 170413a

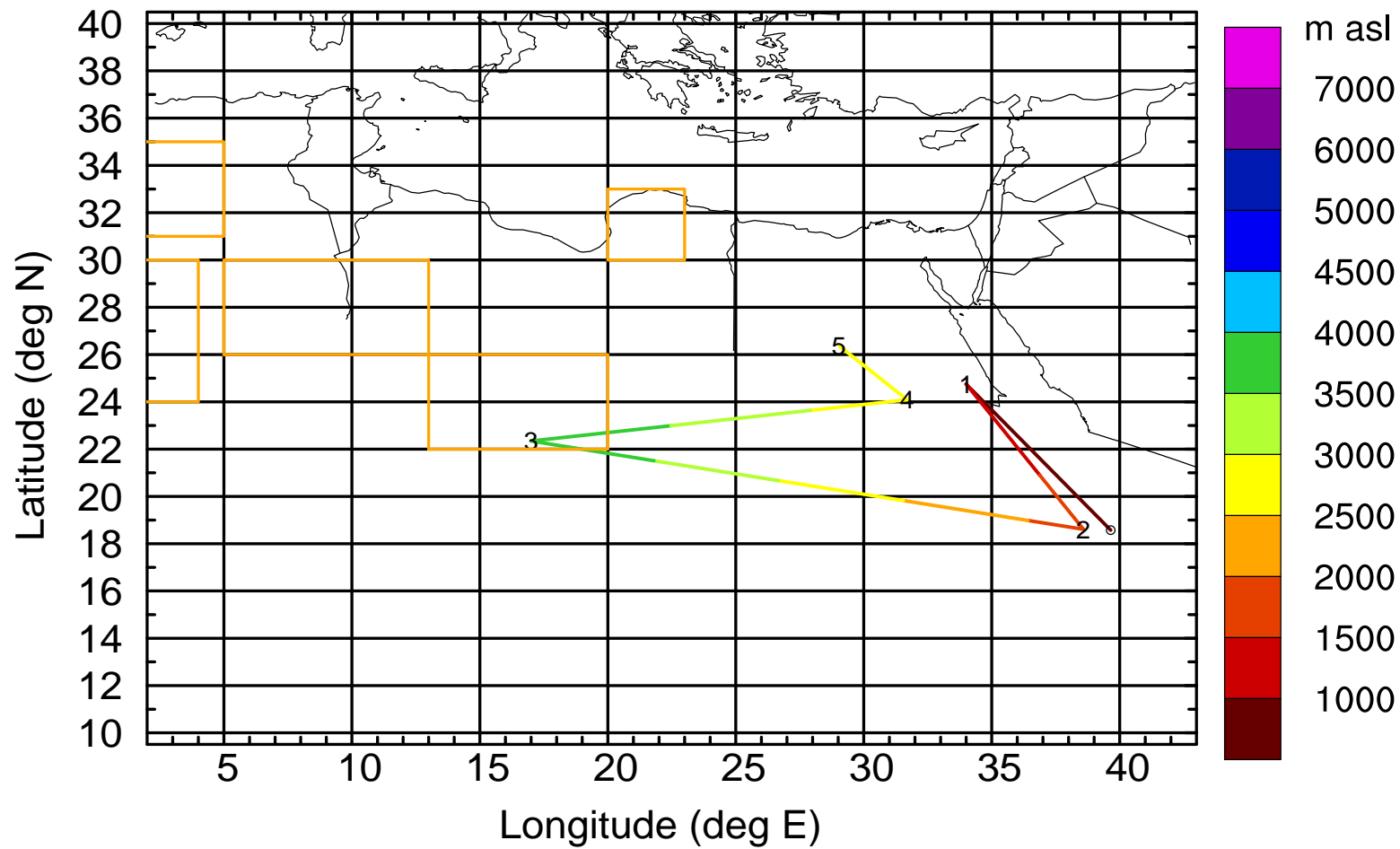
BWD 20170413/08 -71H = 10/09 UTC





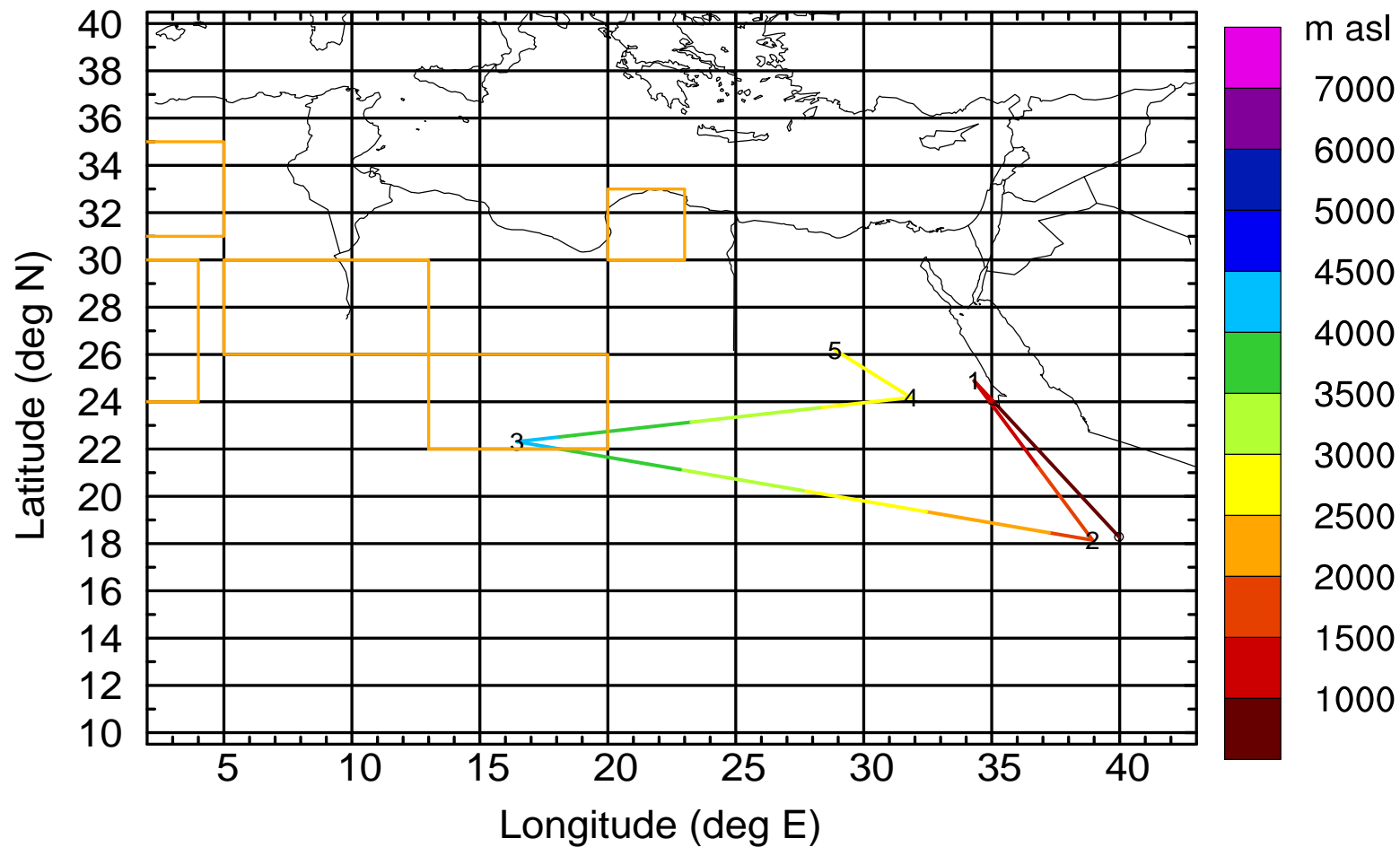
Level #1 of flight 170413a

BWD 20170413/08 -72H = 10/08 UTC



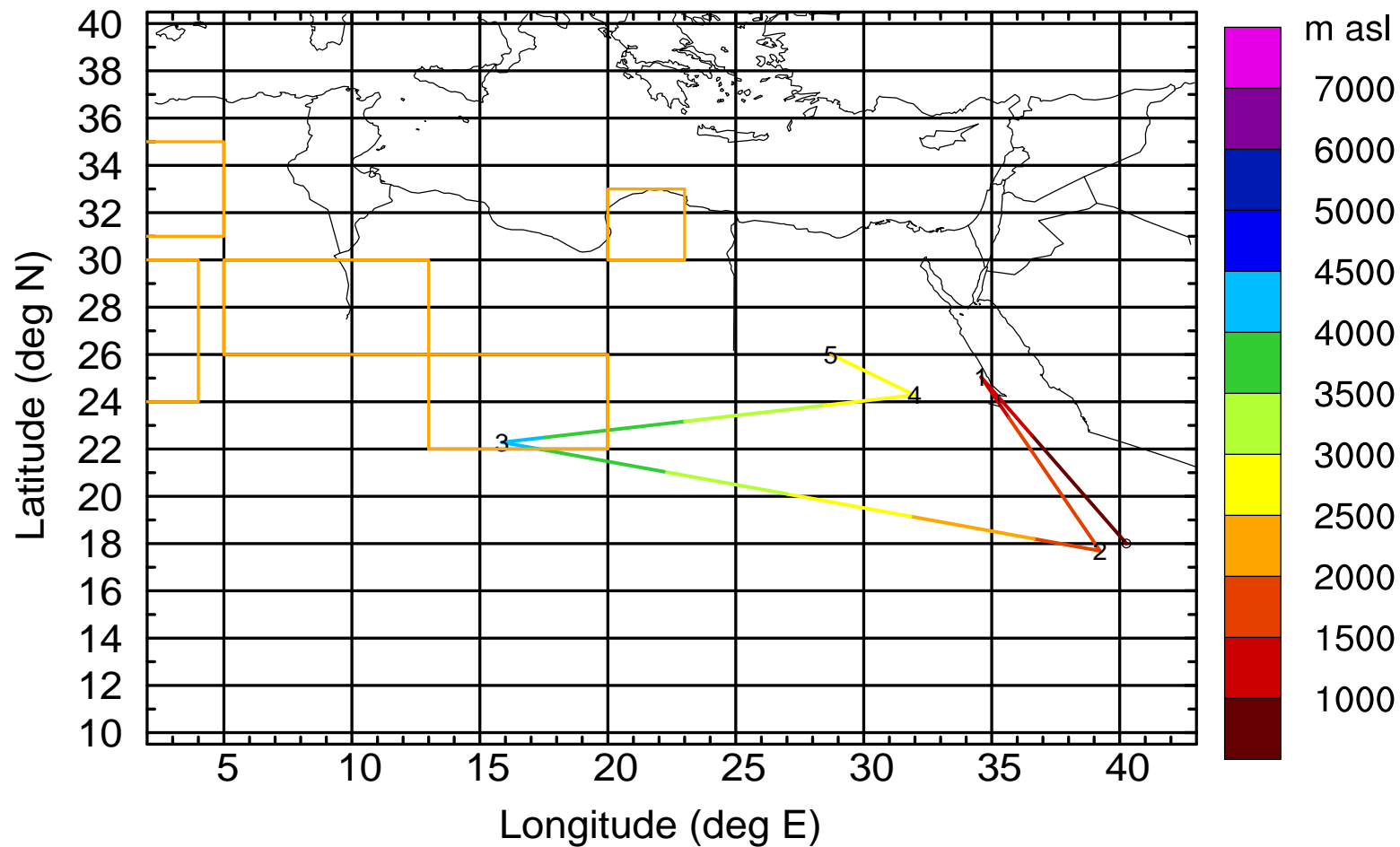
Level #1 of flight 170413a

BWD 20170413/08 -73H = 10/07 UTC



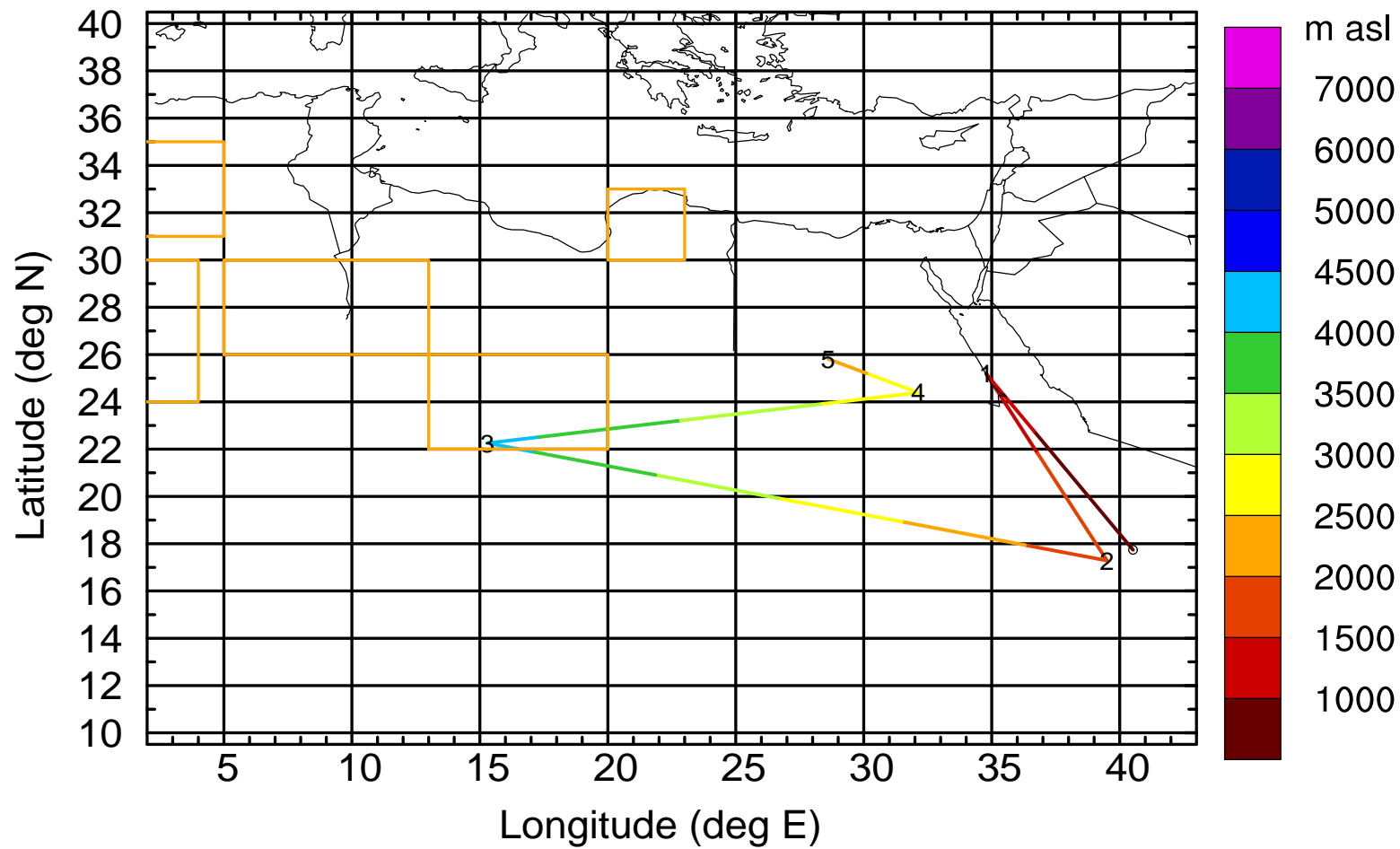
Level #1 of flight 170413a

BWD 20170413/08 -74H = 10/06 UTC



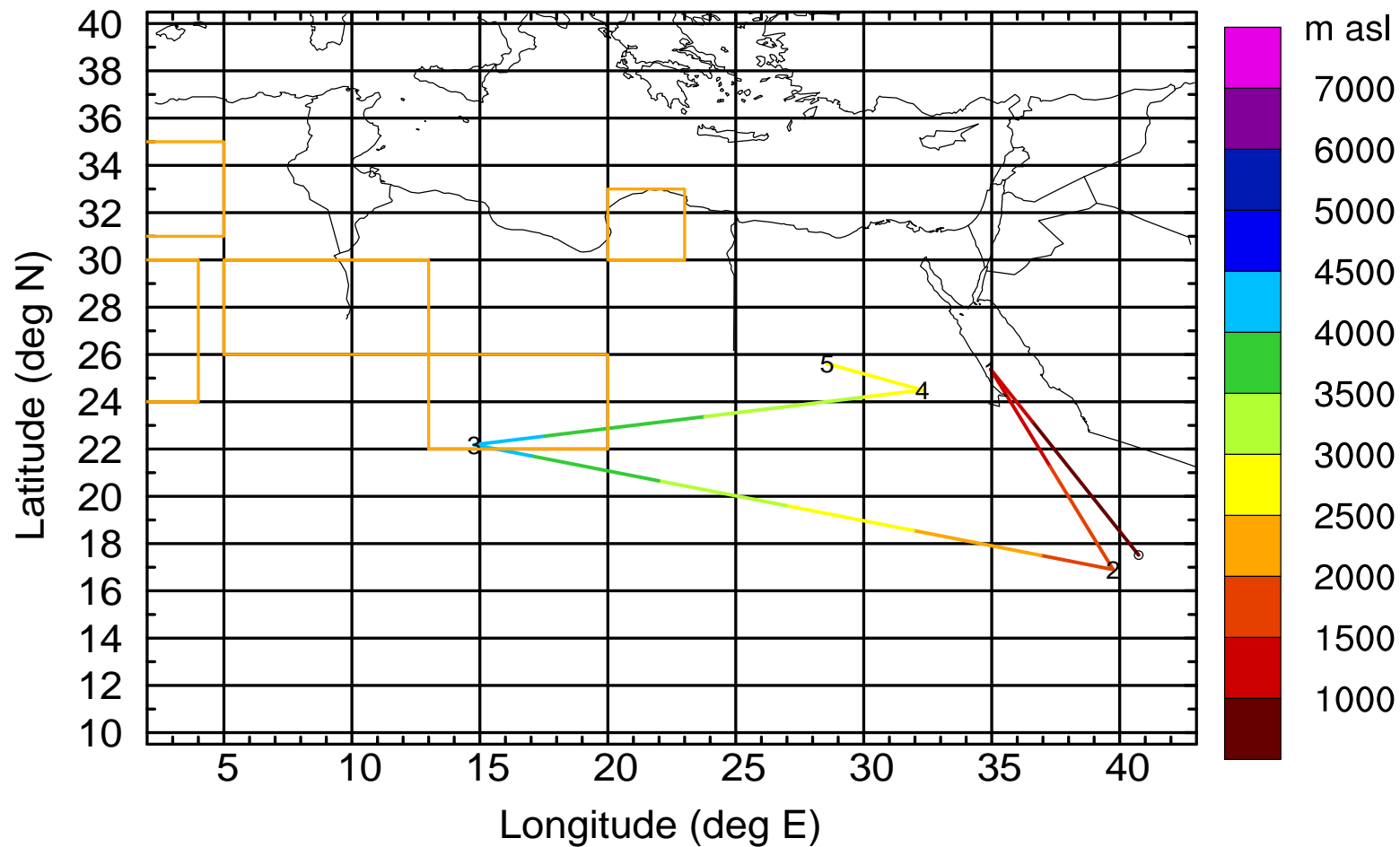
Level #1 of flight 170413a

BWD 20170413/08 -75H = 10/05 UTC



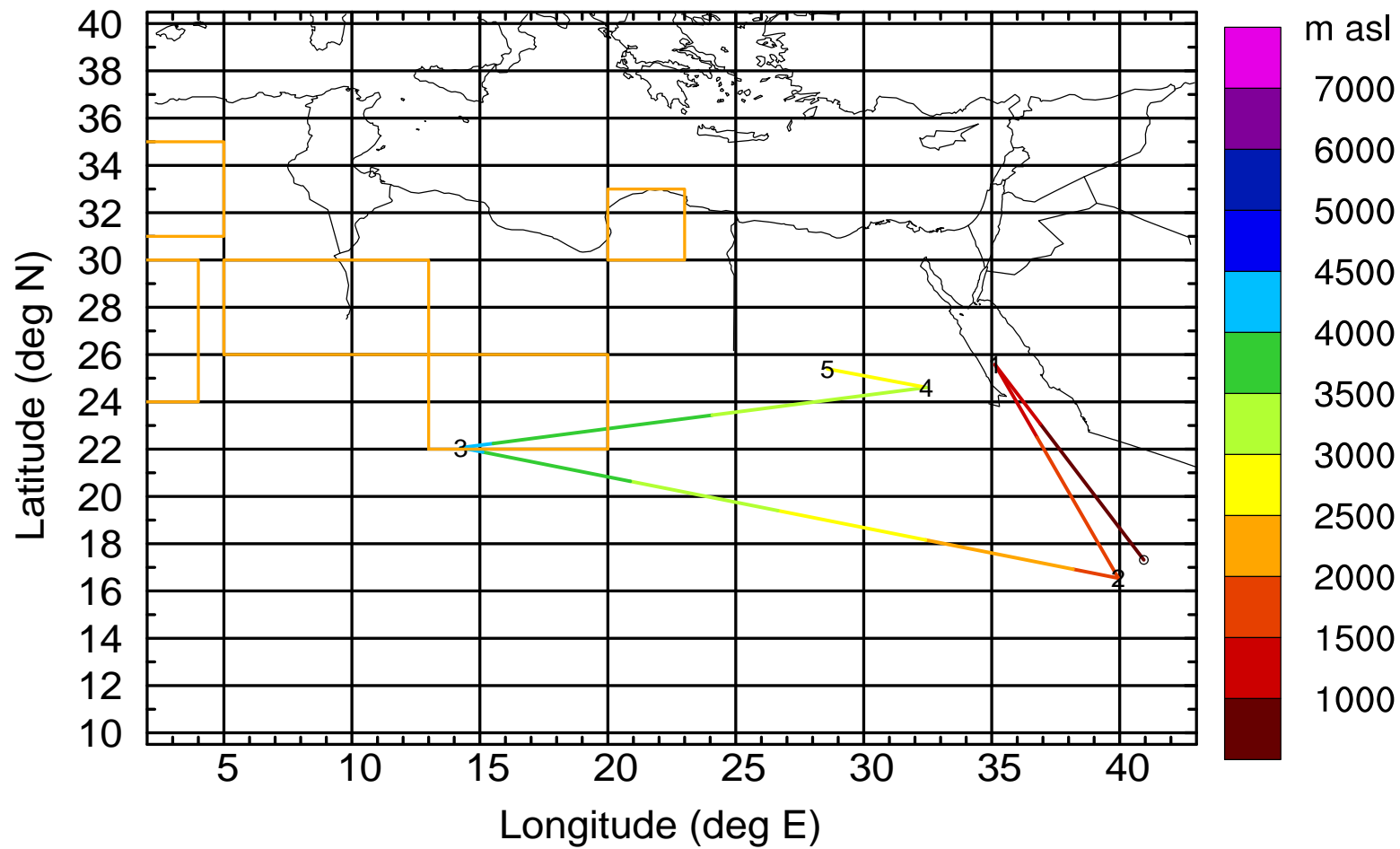
Level #1 of flight 170413a

BWD 20170413/08 -76H = 10/04 UTC



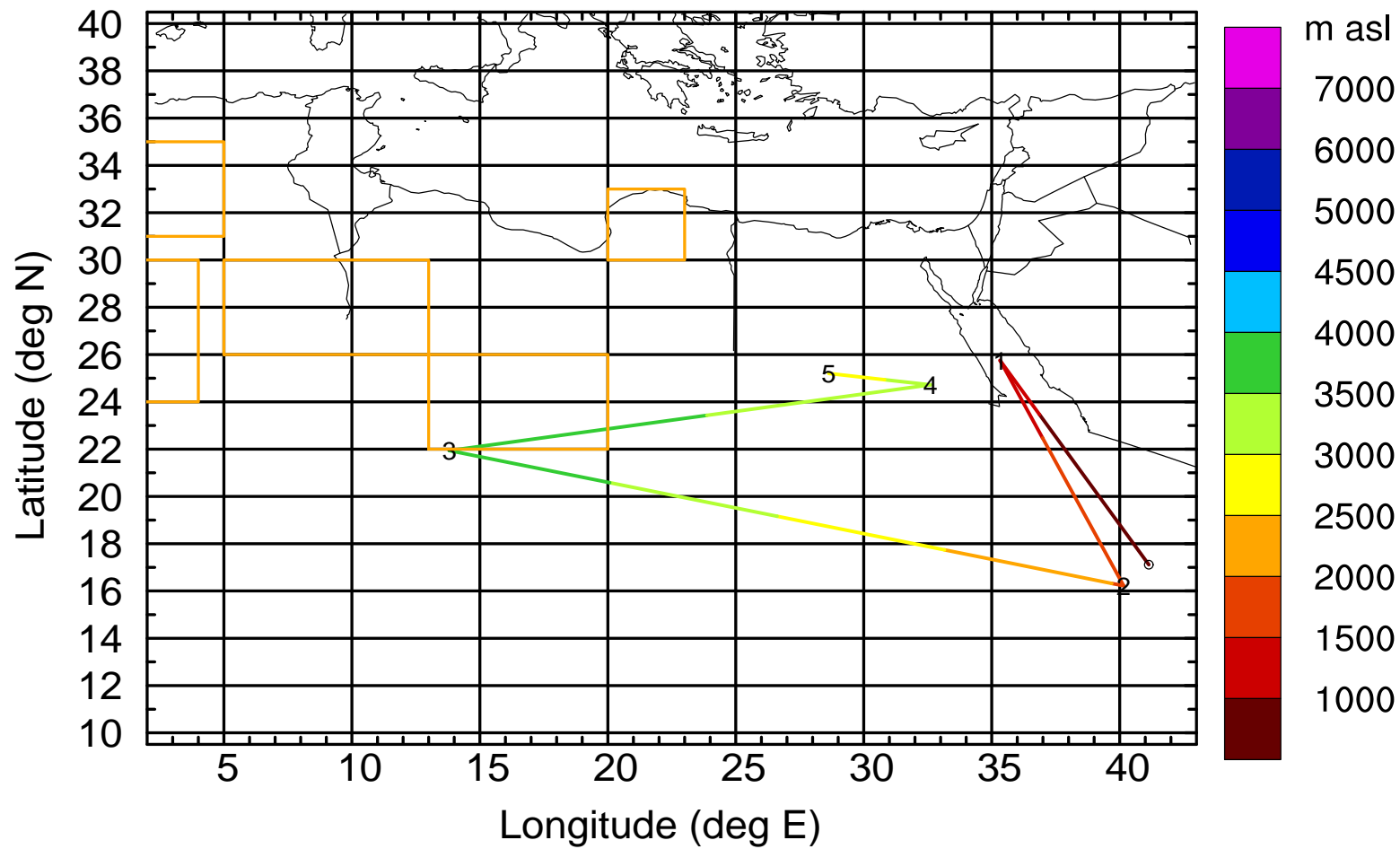
Level #1 of flight 170413a

BWD 20170413/08 -77H = 10/03 UTC



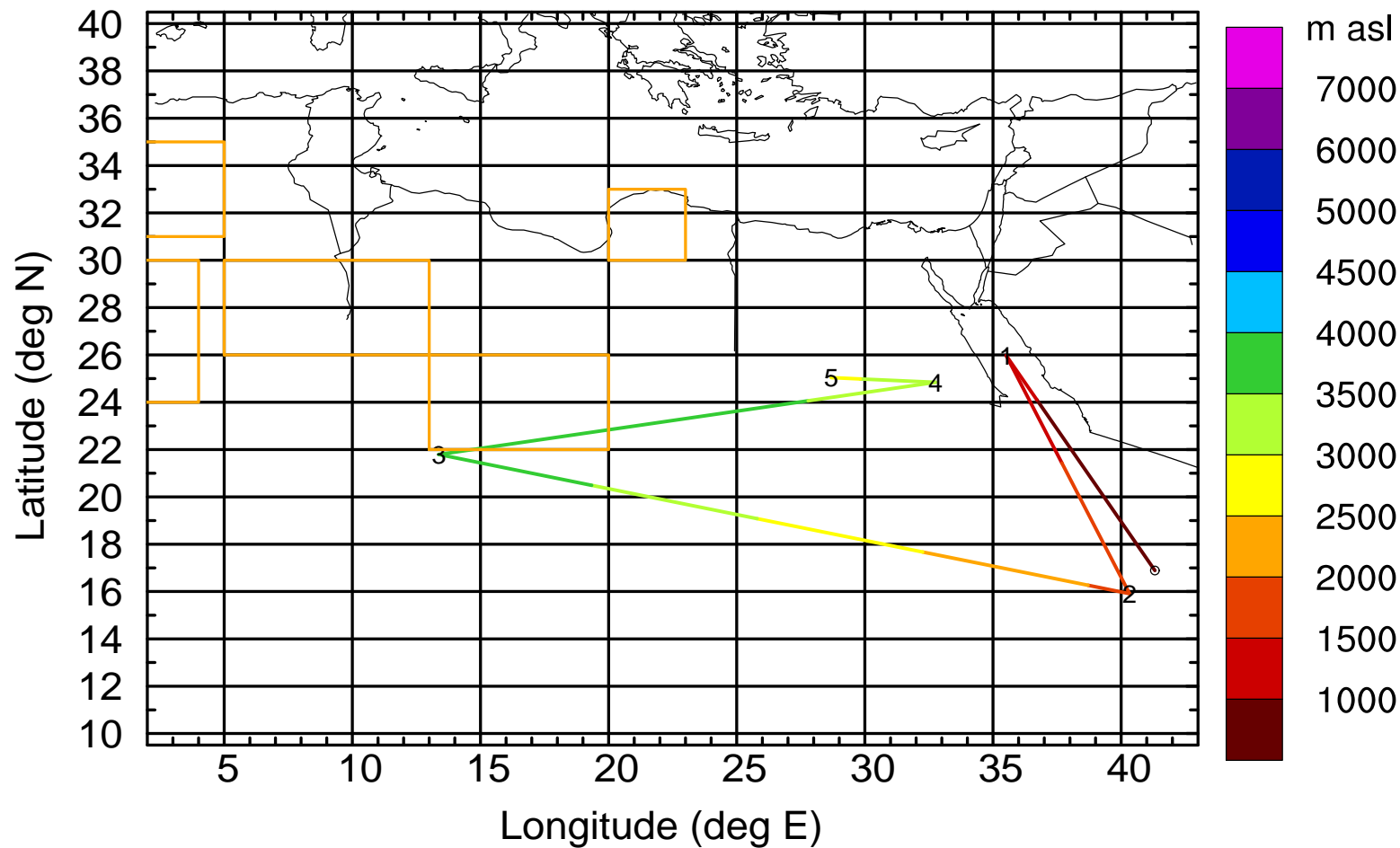
Level #1 of flight 170413a

BWD 20170413/08 -78H = 10/02 UTC



Level #1 of flight 170413a

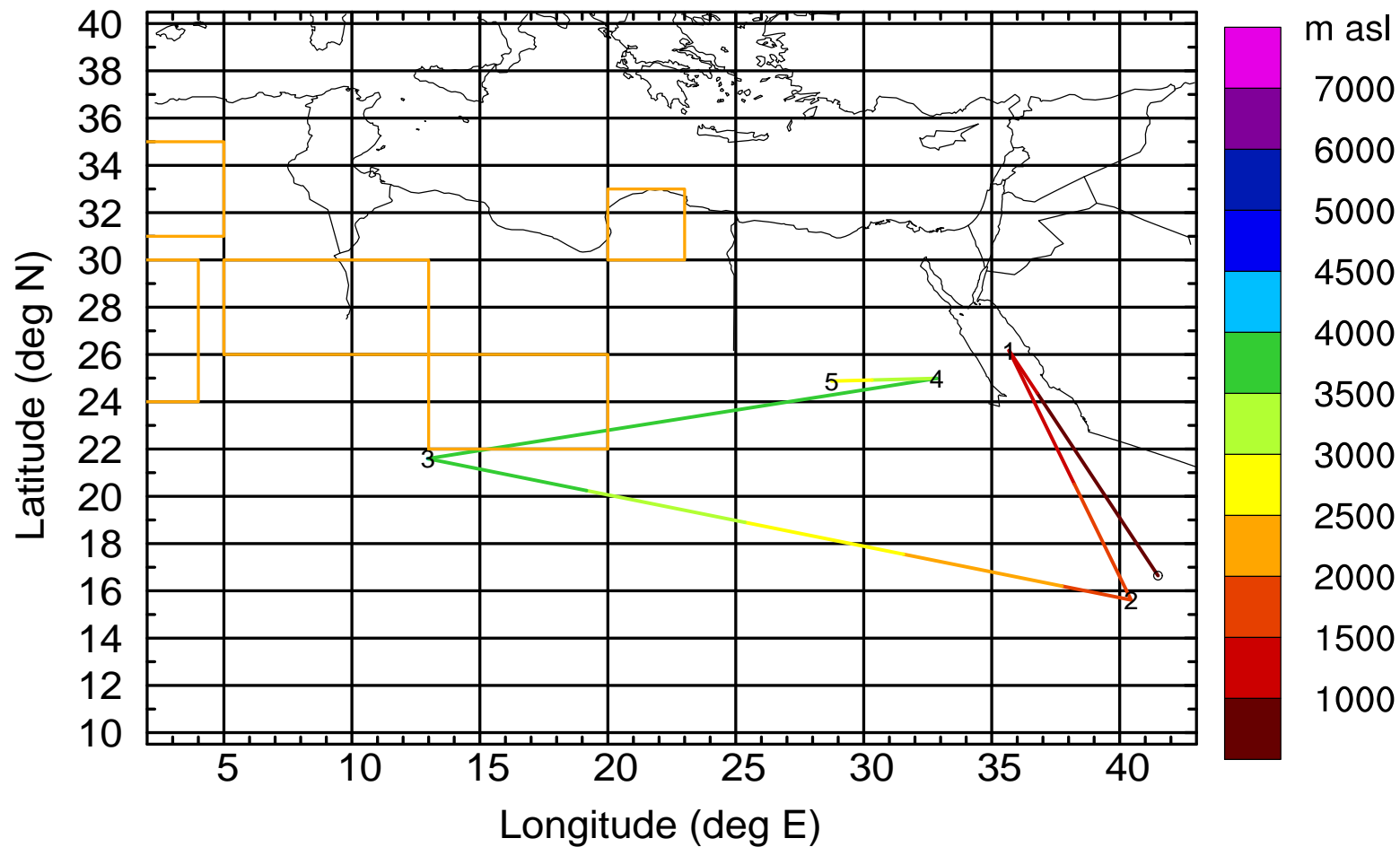
BWD 20170413/08 -79H = 10/01 UTC





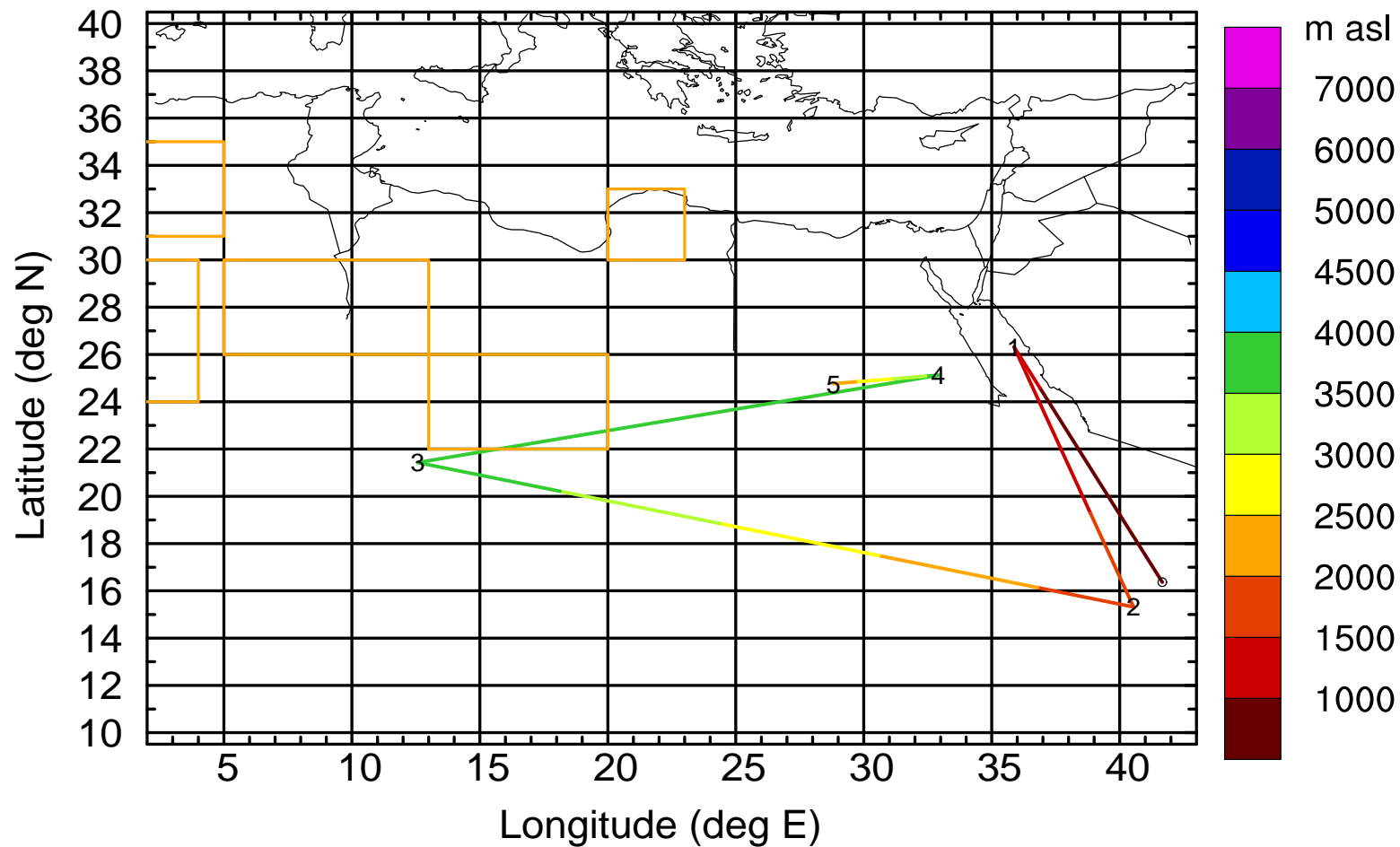
Level #1 of flight 170413a

BWD 20170413/08 -80H = 10/00 UTC



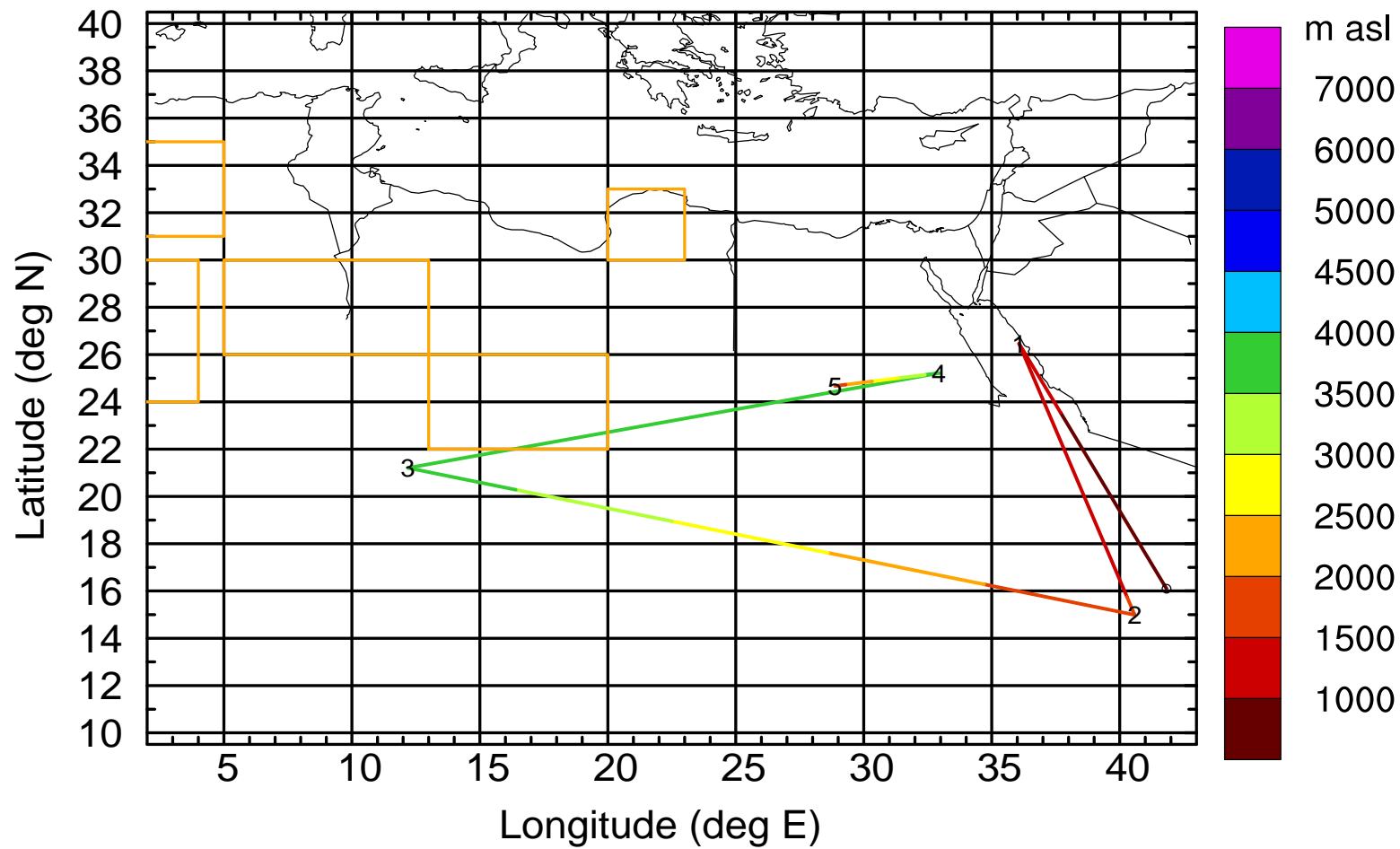
Level #1 of flight 170413a

BWD 20170413/08 -81H = 09/23 UTC



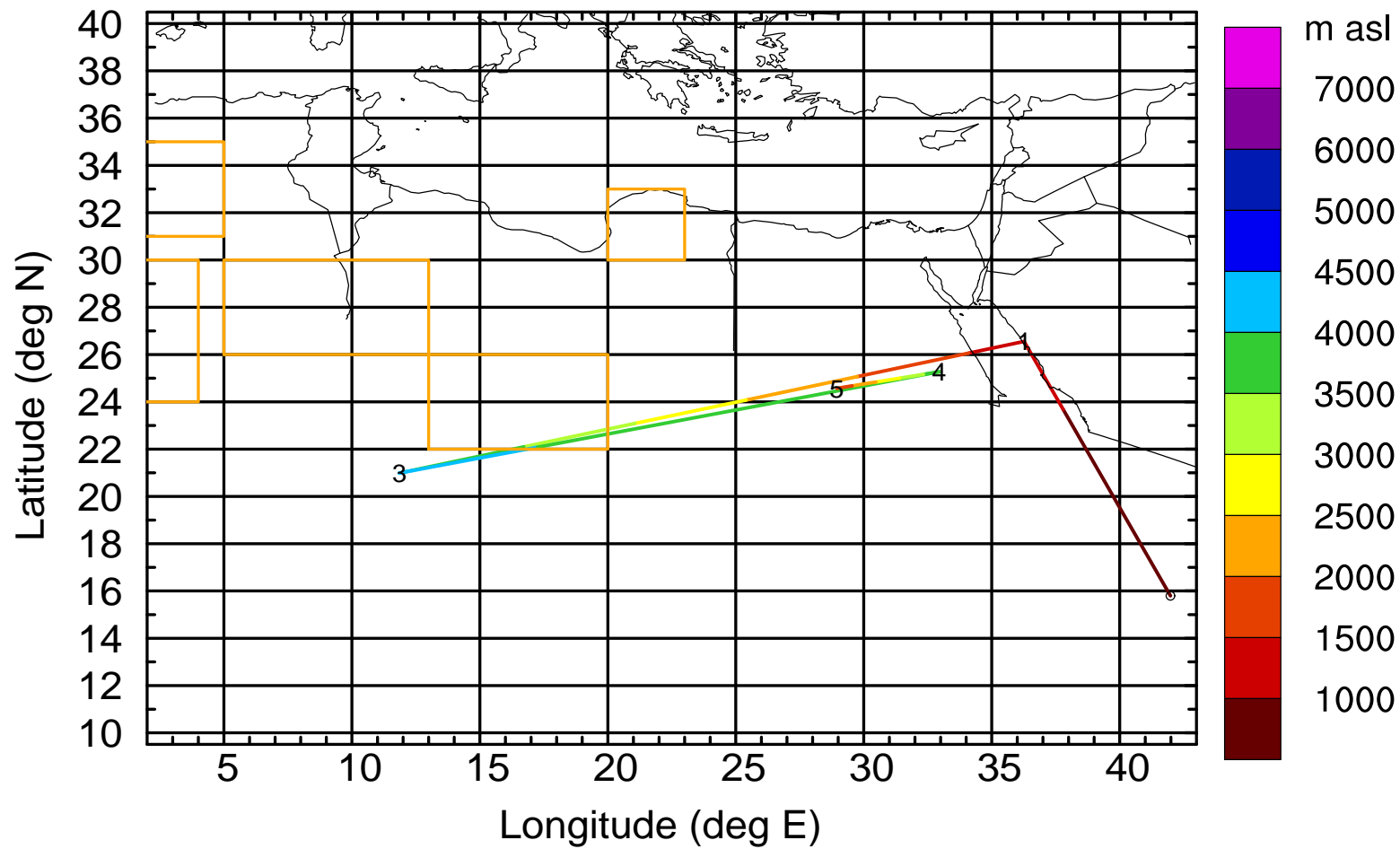
Level #1 of flight 170413a

BWD 20170413/08 -82H = 09/22 UTC



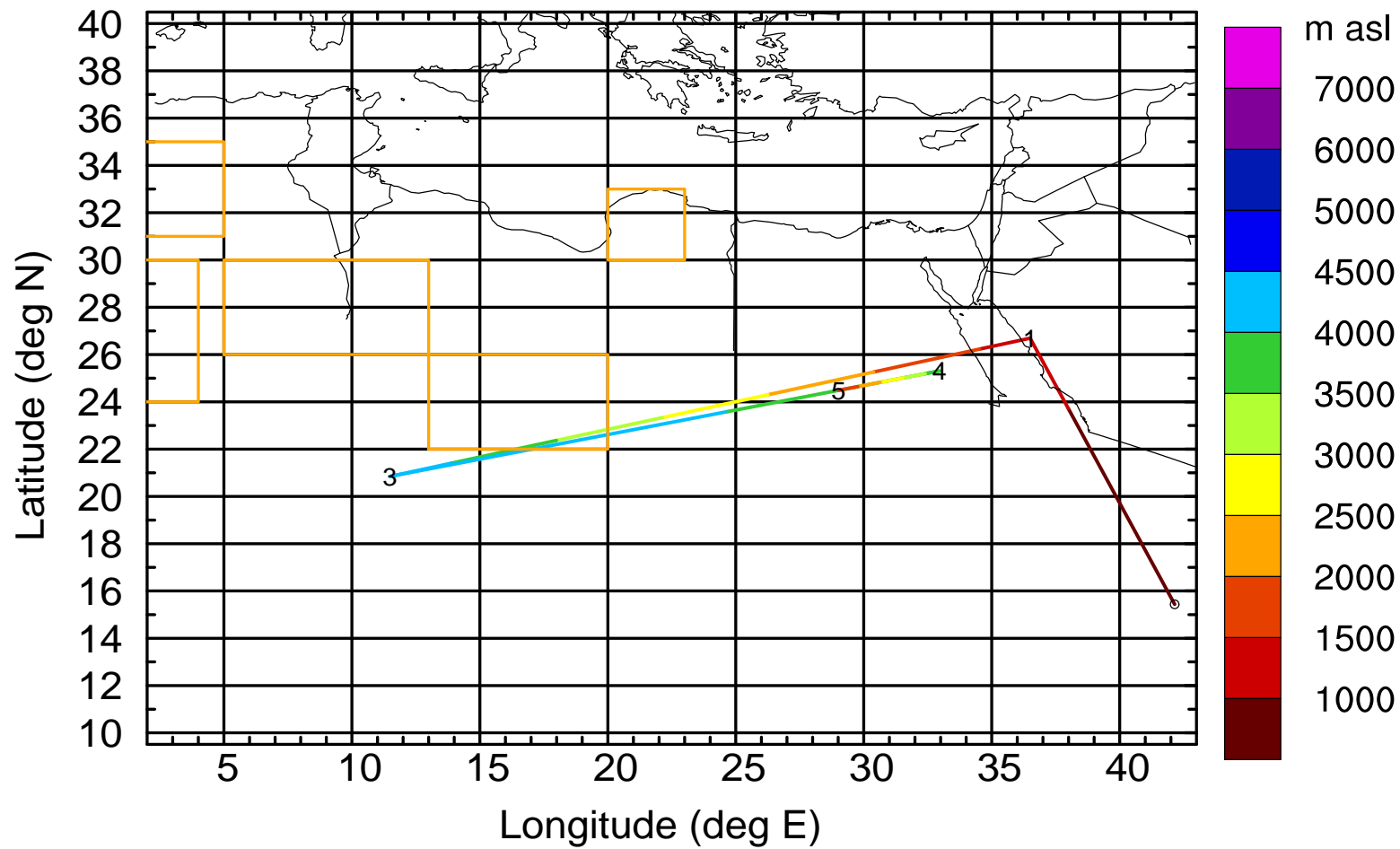
Level #1 of flight 170413a

BWD 20170413/08 -83H = 09/21 UTC



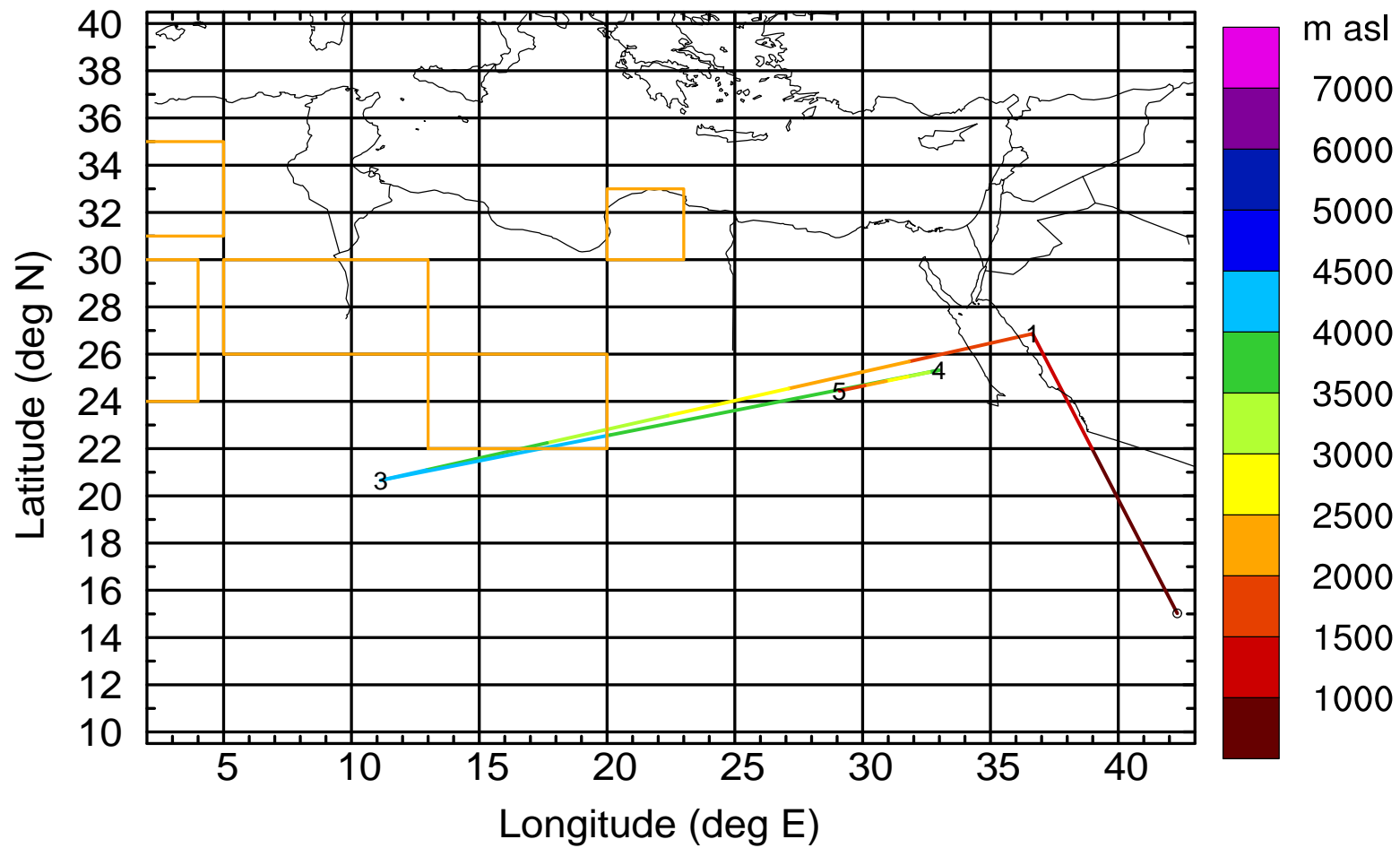
Level #1 of flight 170413a

BWD 20170413/08 -84H = 09/20 UTC



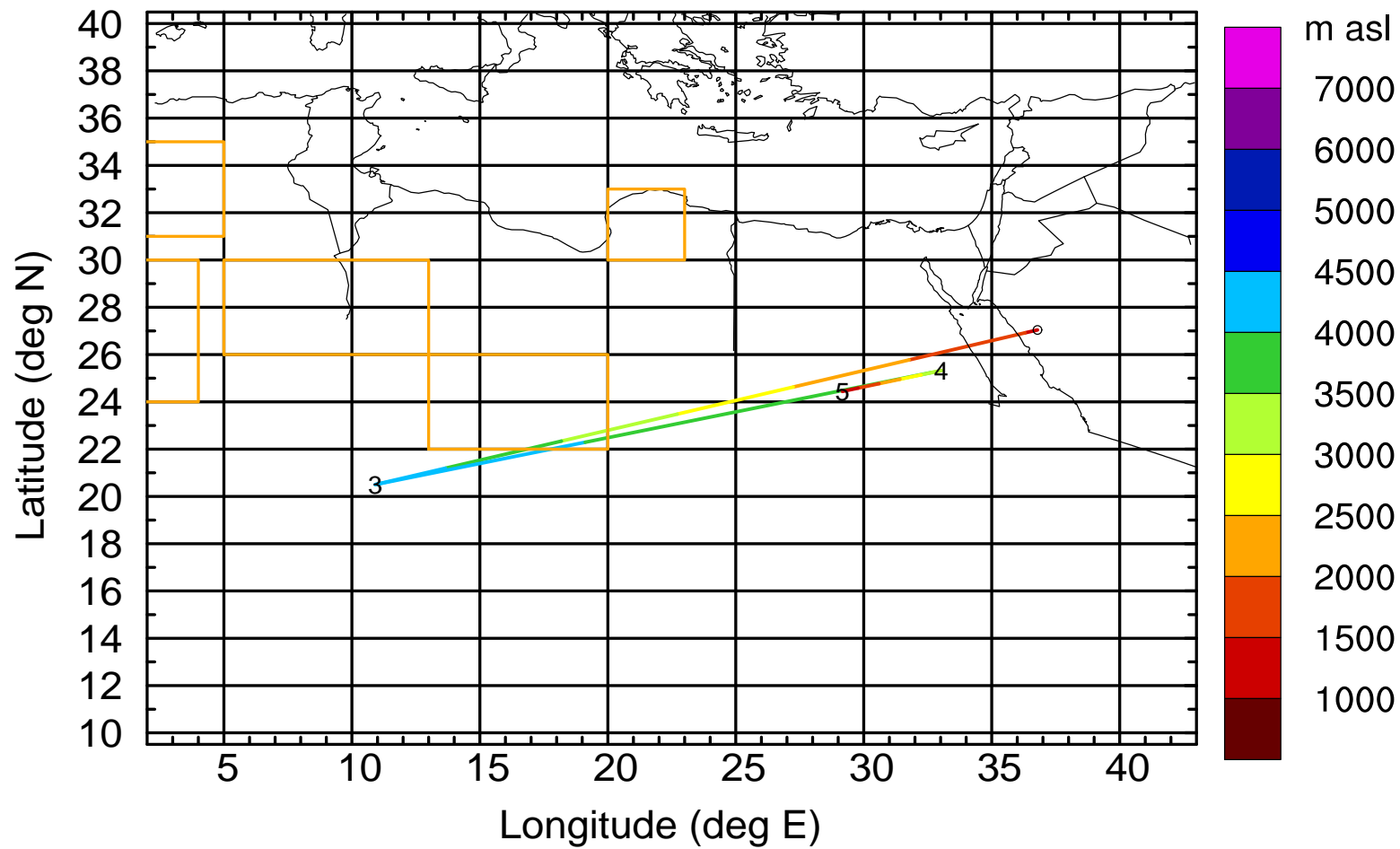
Level #1 of flight 170413a

BWD 20170413/08 -85H = 09/19 UTC



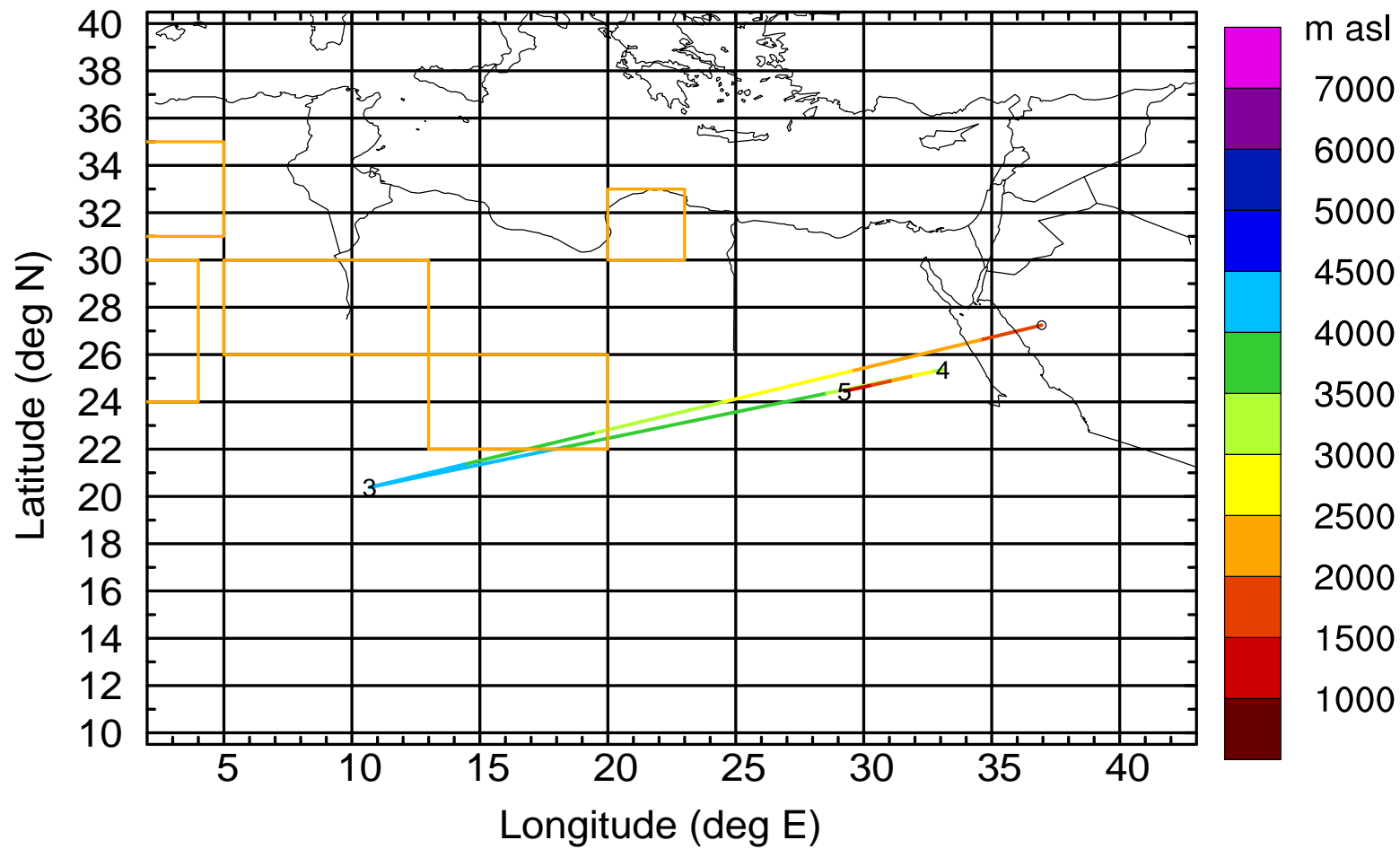
Level #1 of flight 170413a

BWD 20170413/08 -86H = 09/18 UTC



Level #1 of flight 170413a

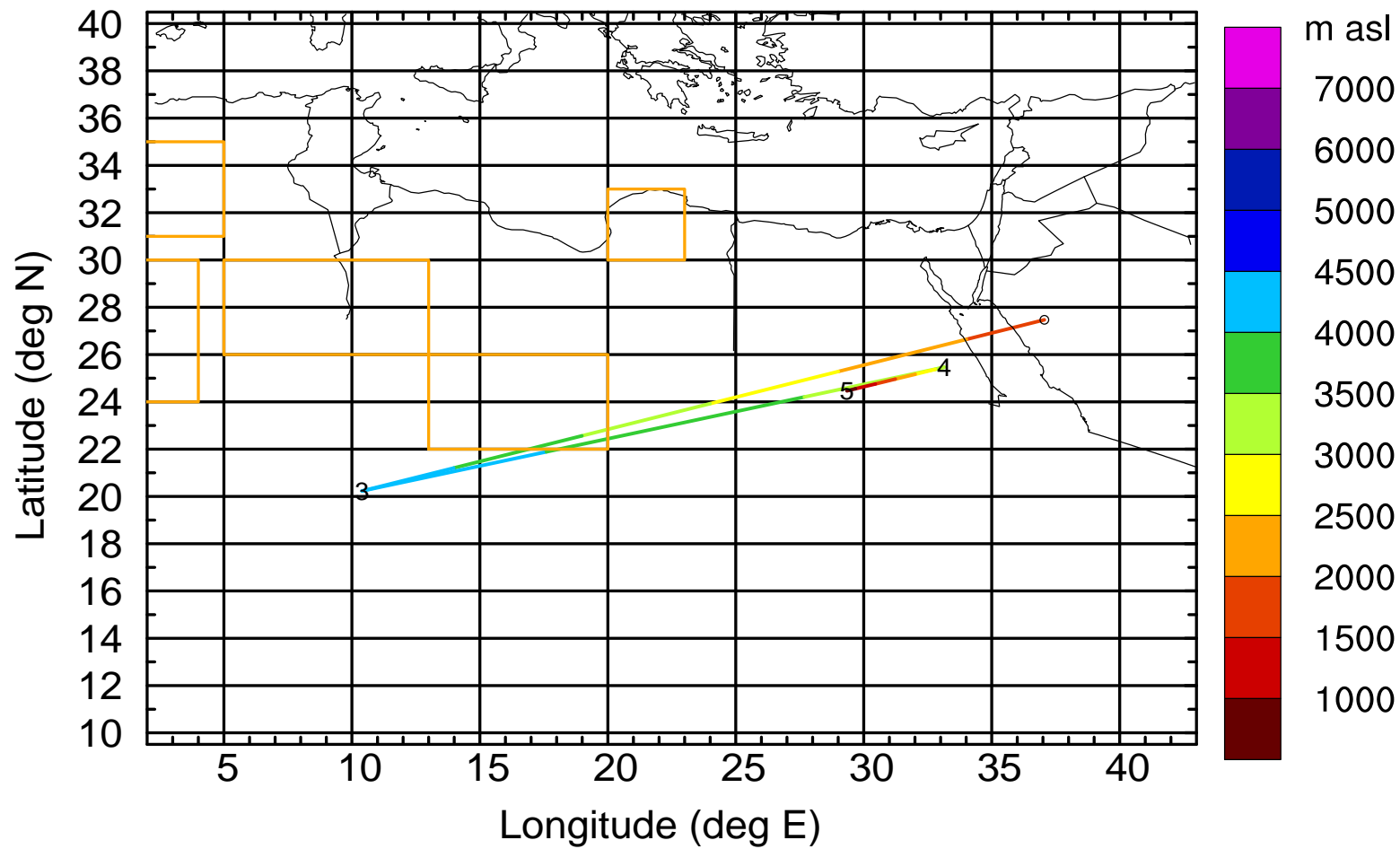
BWD 20170413/08 -87H = 09/17 UTC





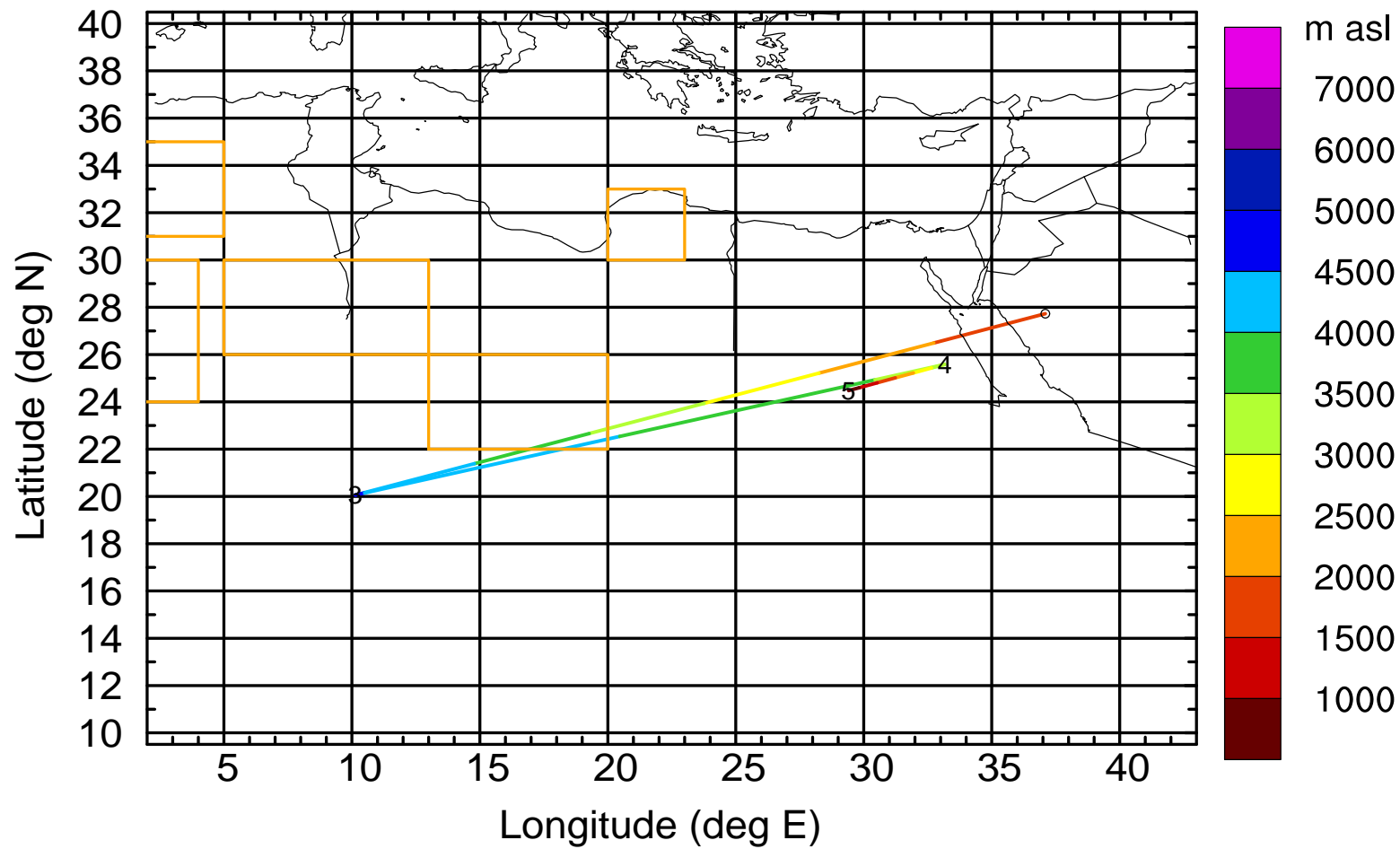
Level #1 of flight 170413a

BWD 20170413/08 -88H = 09/16 UTC



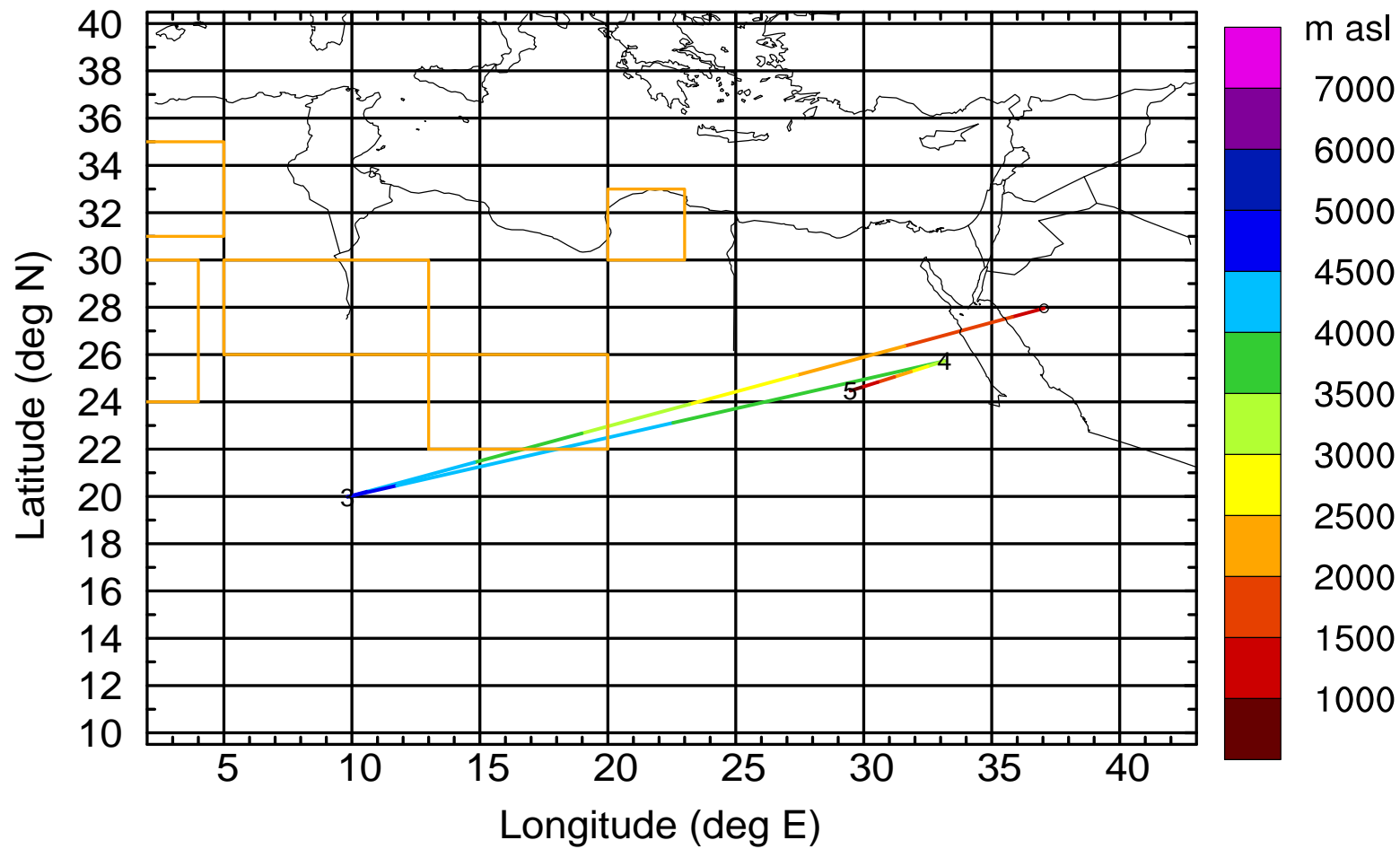
Level #1 of flight 170413a

BWD 20170413/08 -89H = 09/15 UTC



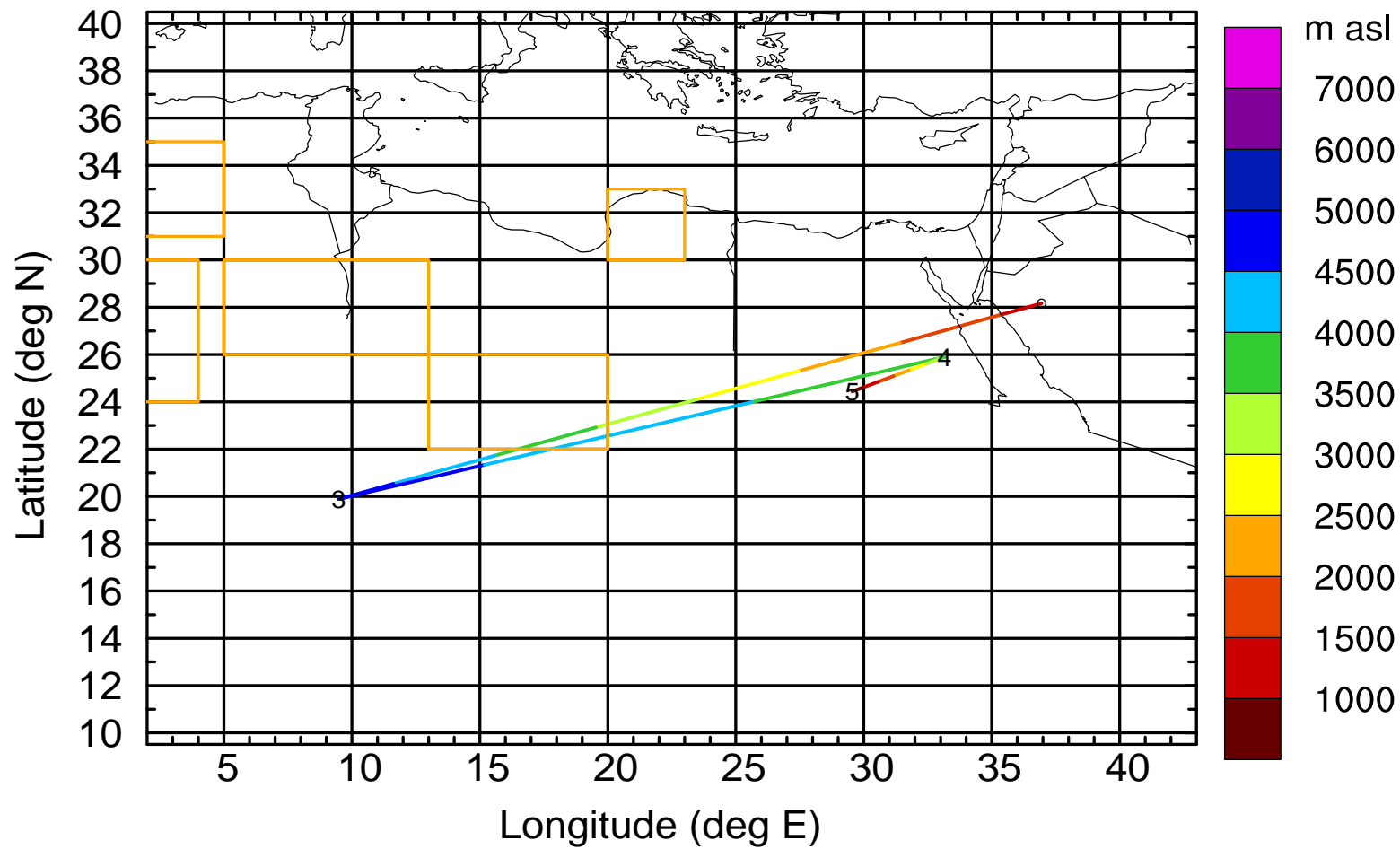
Level #1 of flight 170413a

BWD 20170413/08 -90H = 09/14 UTC



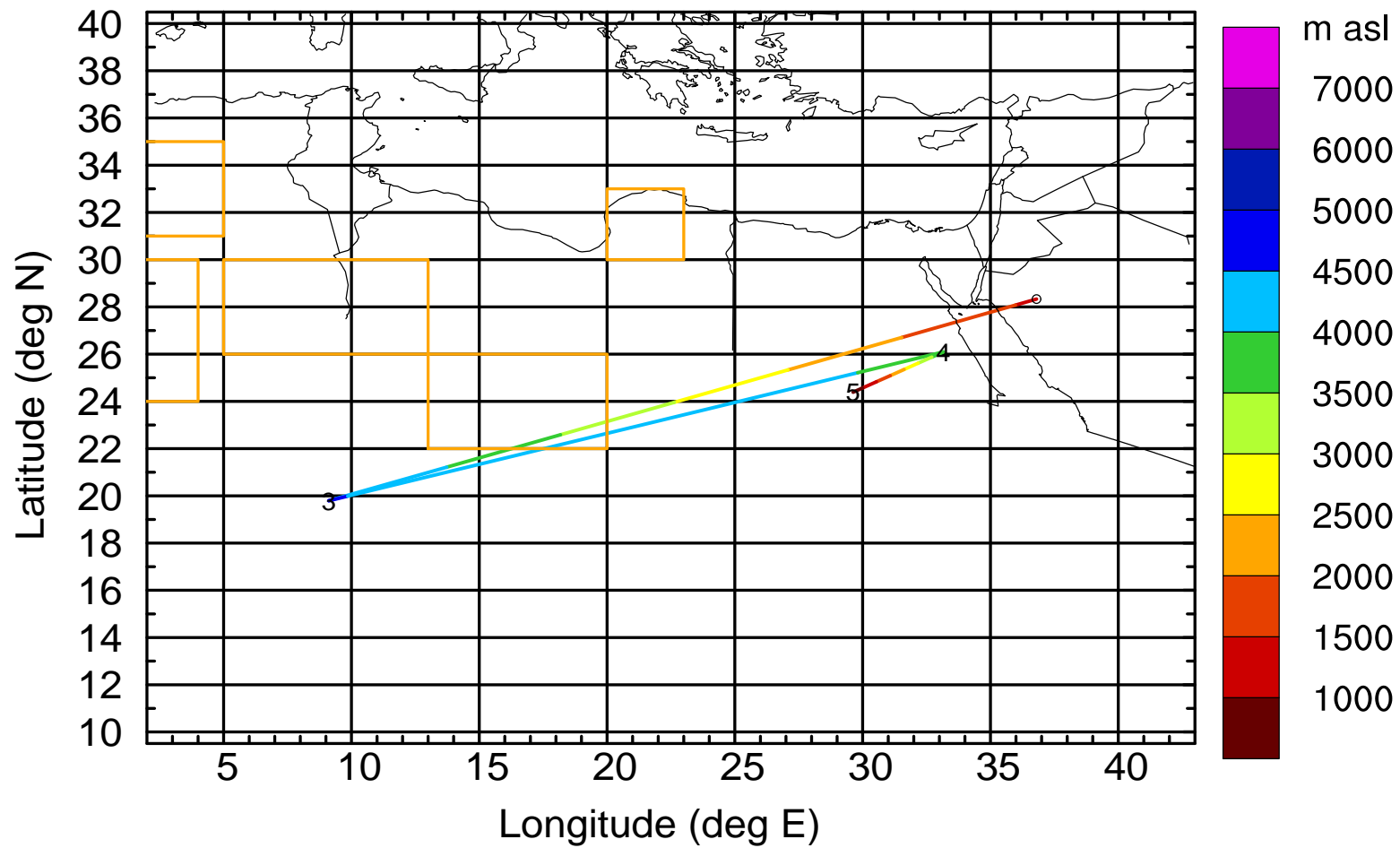
Level #1 of flight 170413a

BWD 20170413/08 -91H = 09/13 UTC



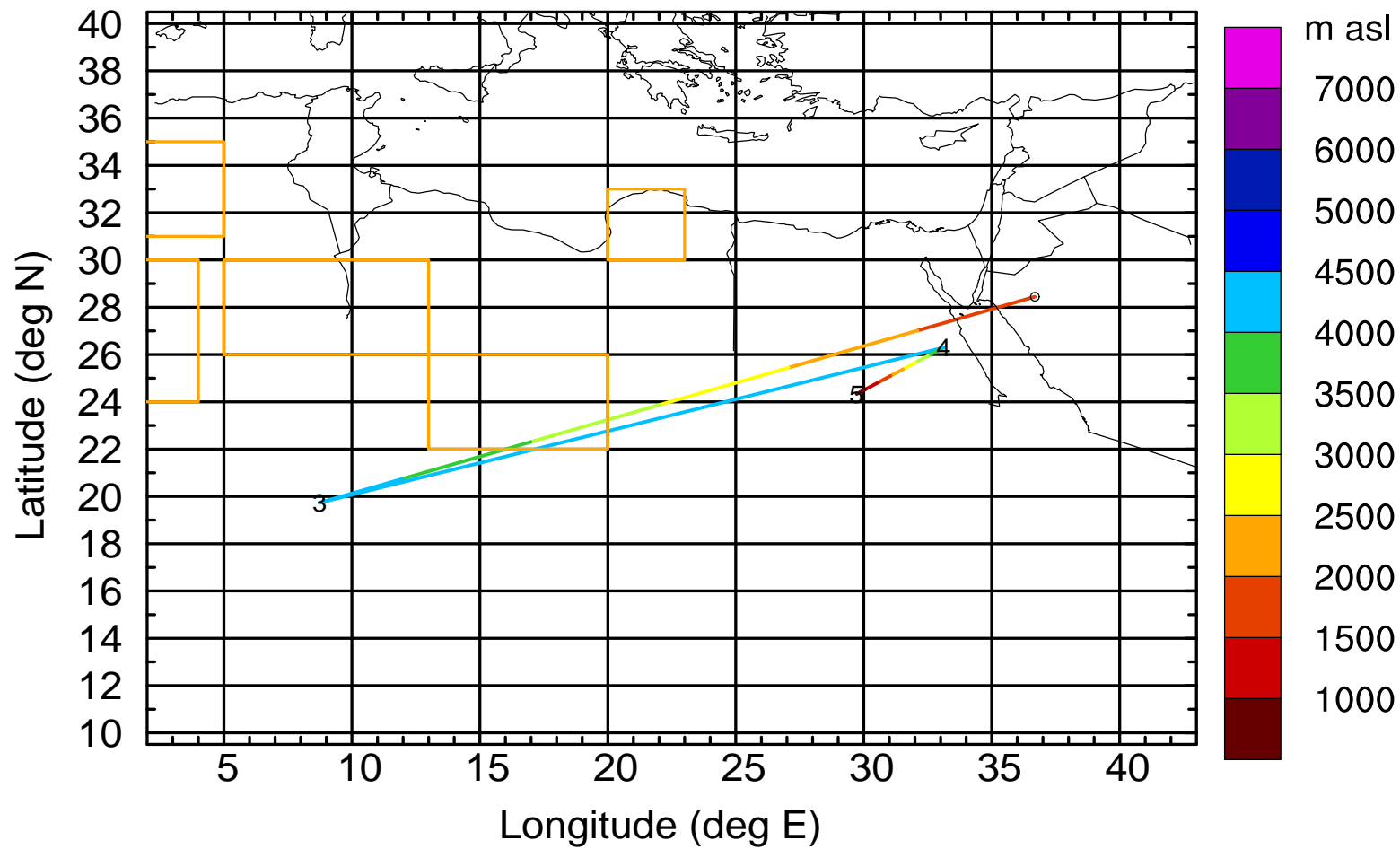
Level #1 of flight 170413a

BWD 20170413/08 -92H = 09/12 UTC



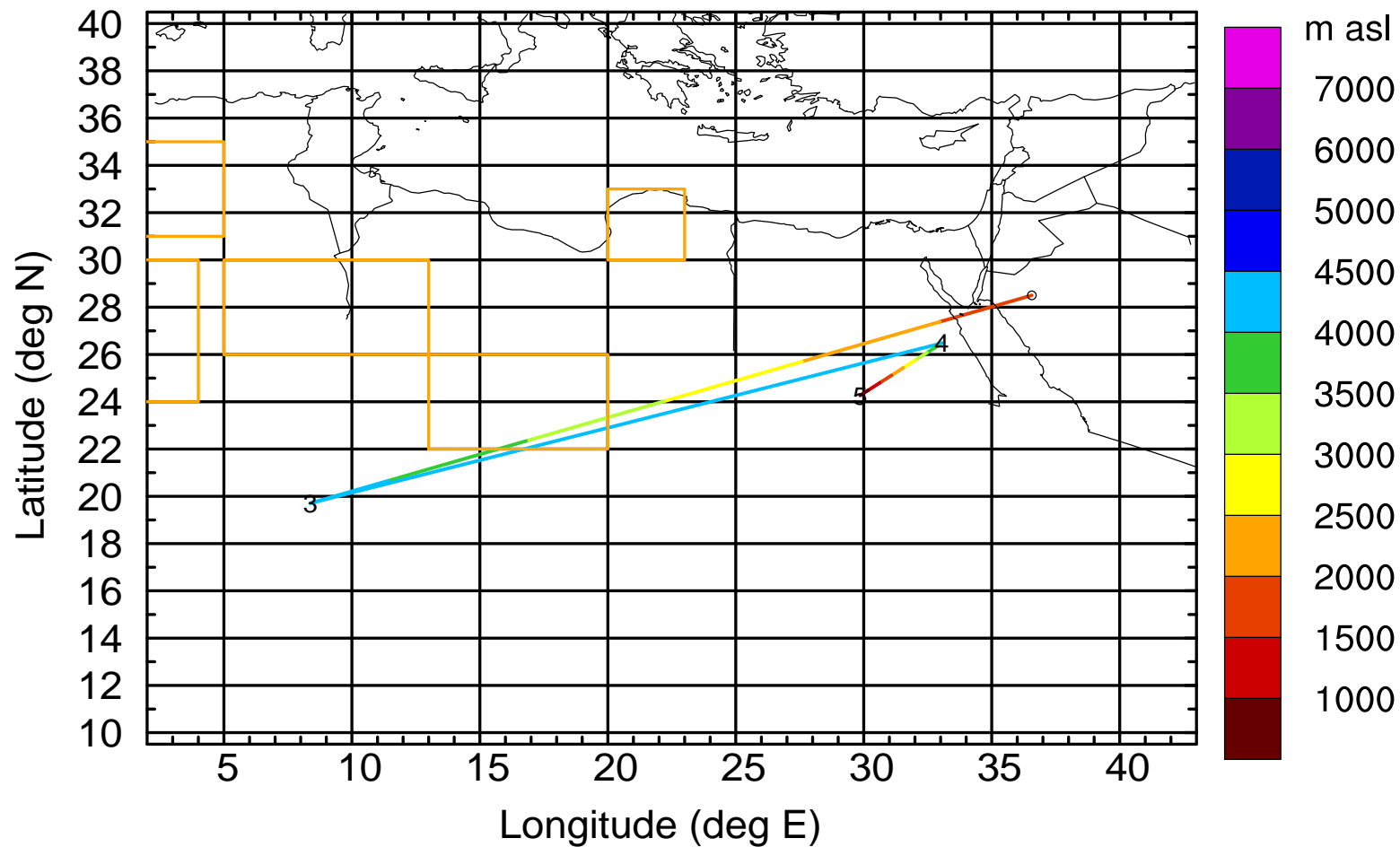
Level #1 of flight 170413a

BWD 20170413/08 -93H = 09/11 UTC



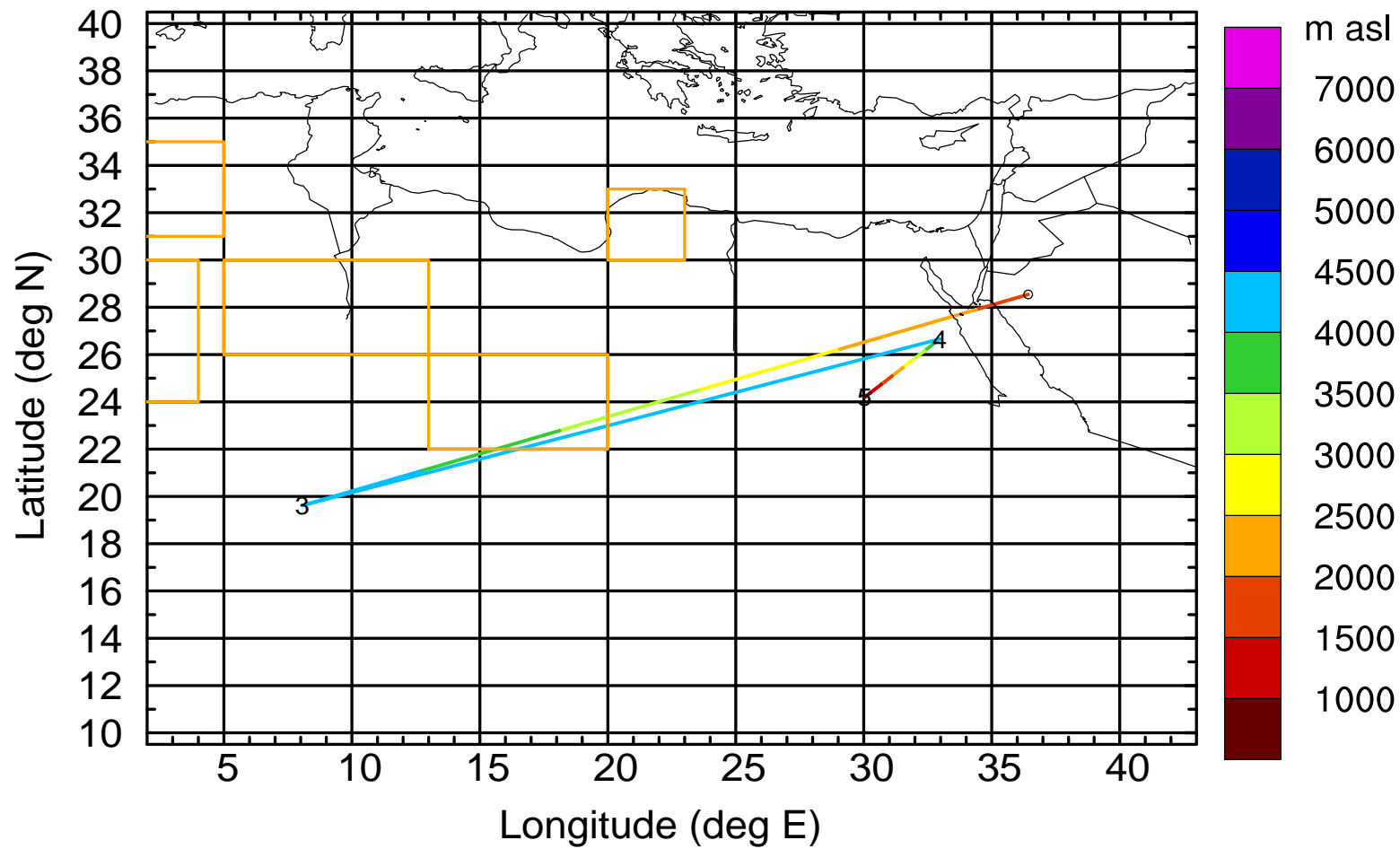
Level #1 of flight 170413a

BWD 20170413/08 -94H = 09/10 UTC



Level #1 of flight 170413a

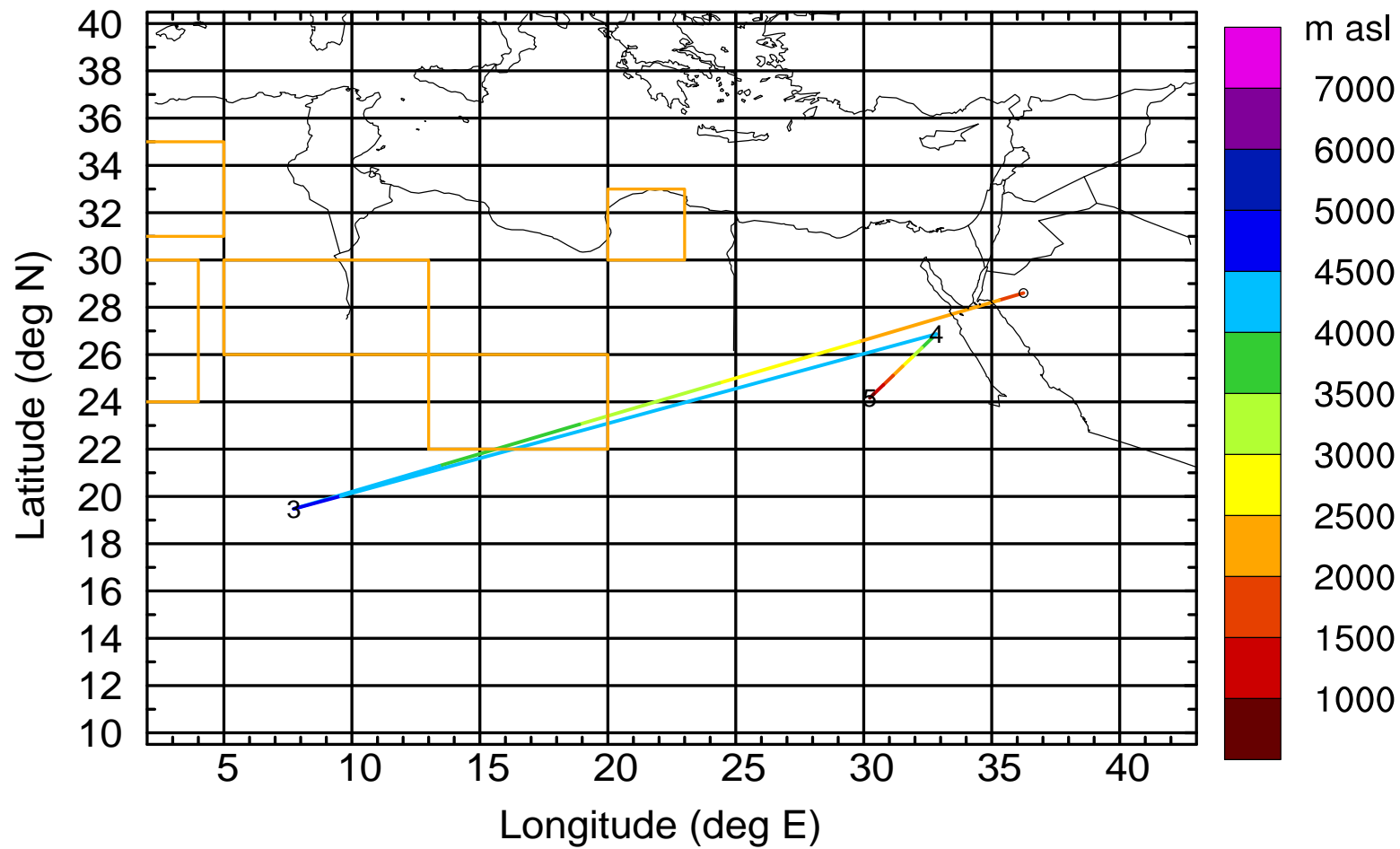
BWD 20170413/08 -95H = 09/09 UTC





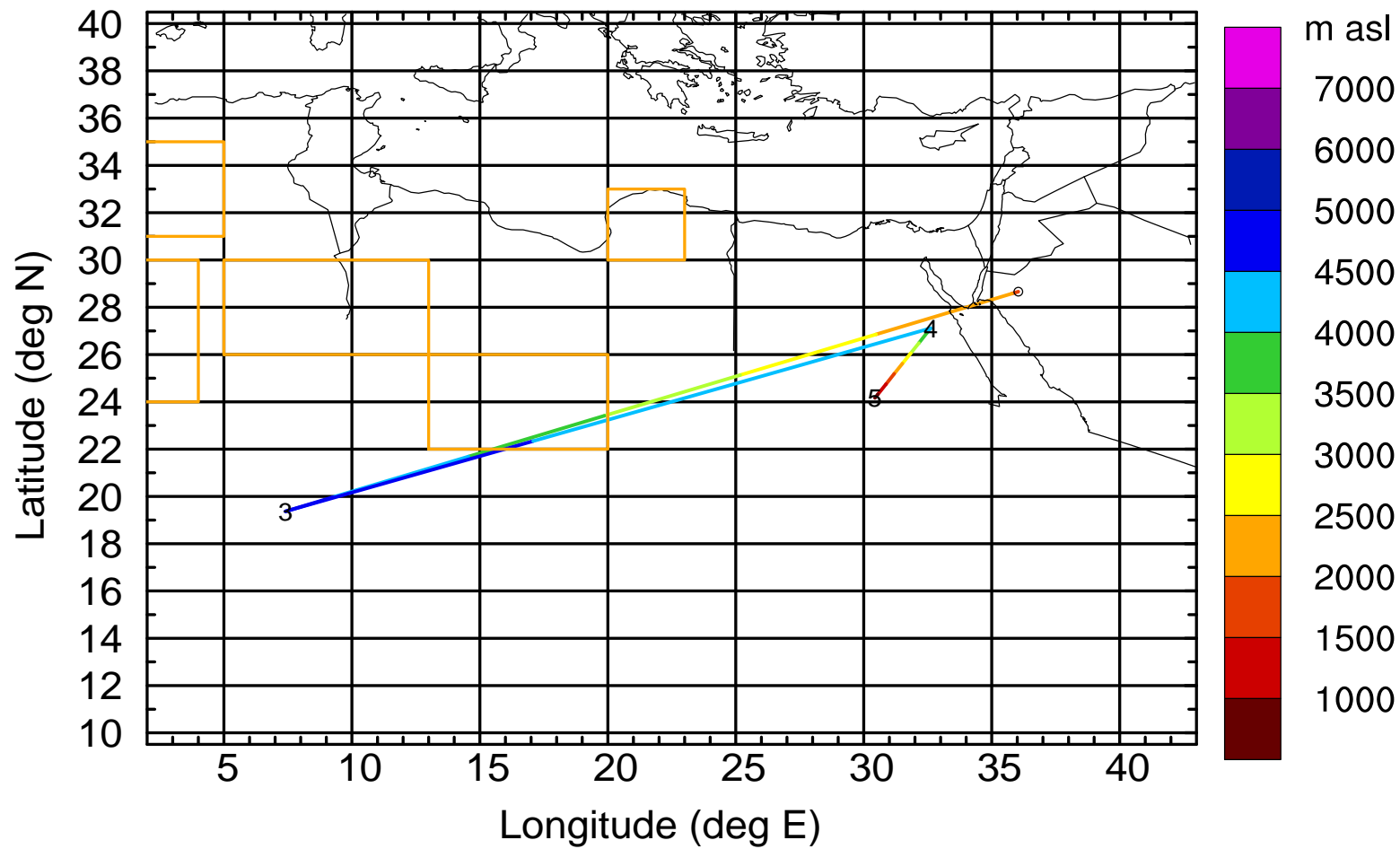
Level #1 of flight 170413a

BWD 20170413/08 -96H = 09/08 UTC



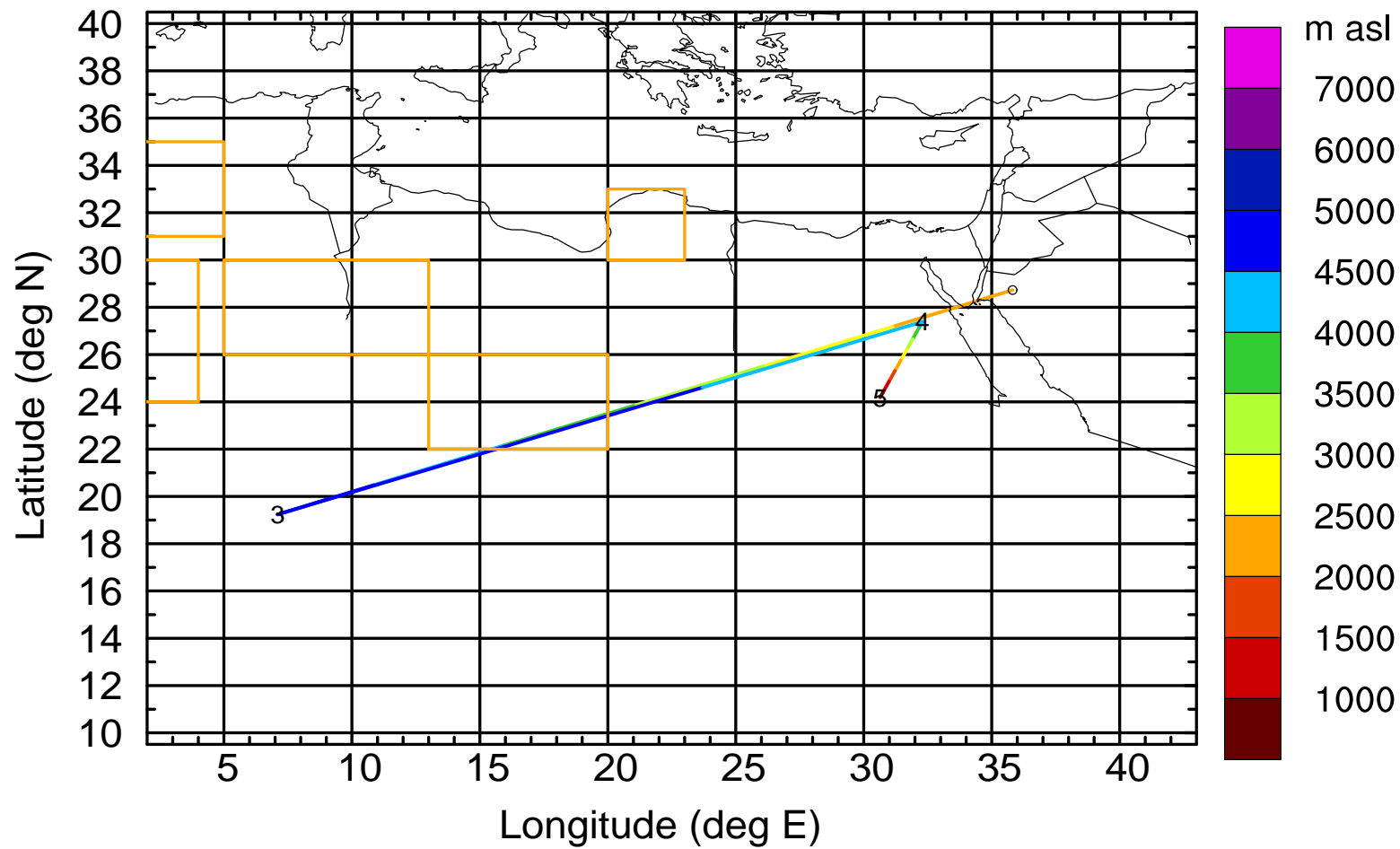
Level #1 of flight 170413a

BWD 20170413/08 -97H = 09/07 UTC



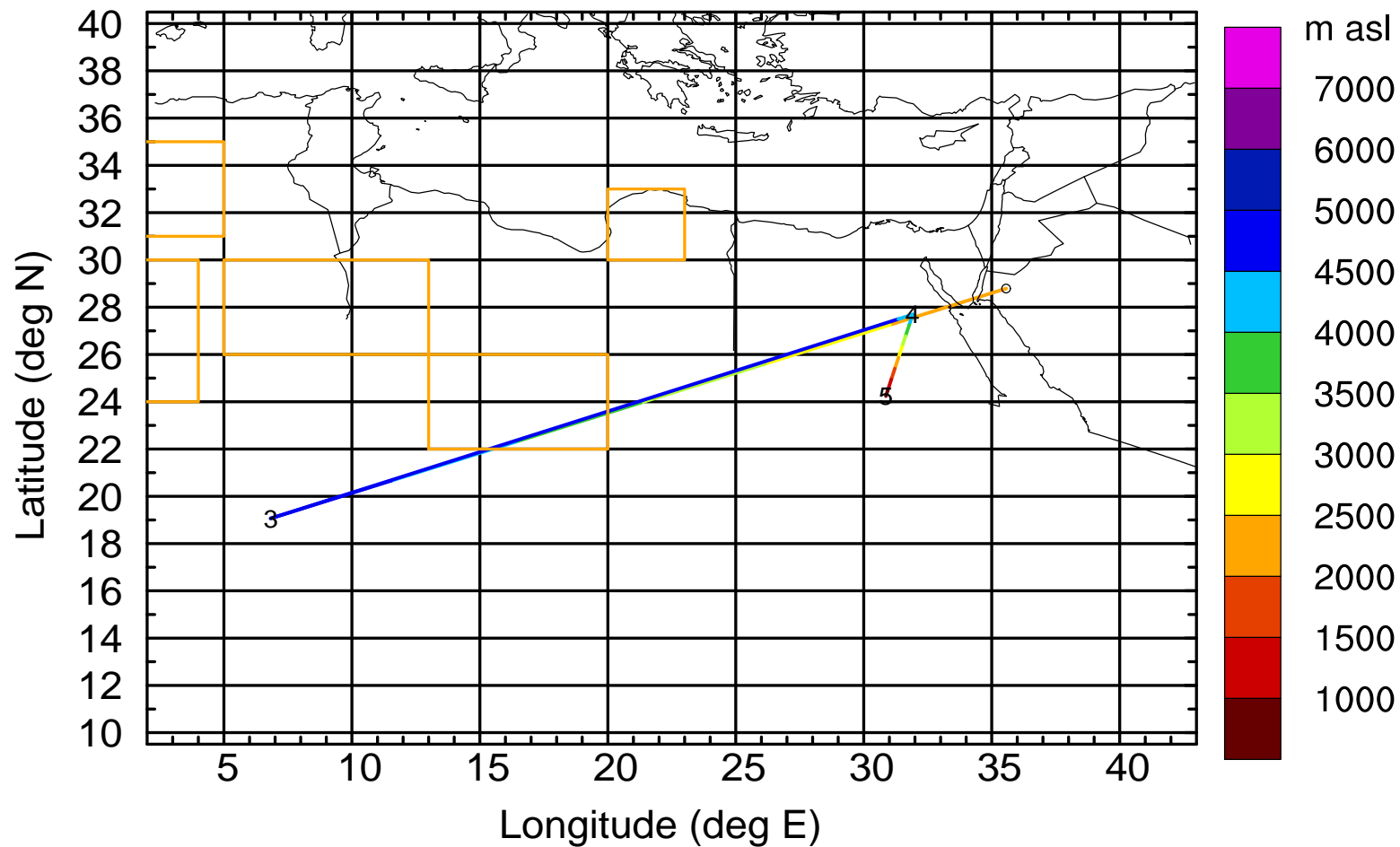
Level #1 of flight 170413a

BWD 20170413/08 -98H = 09/06 UTC



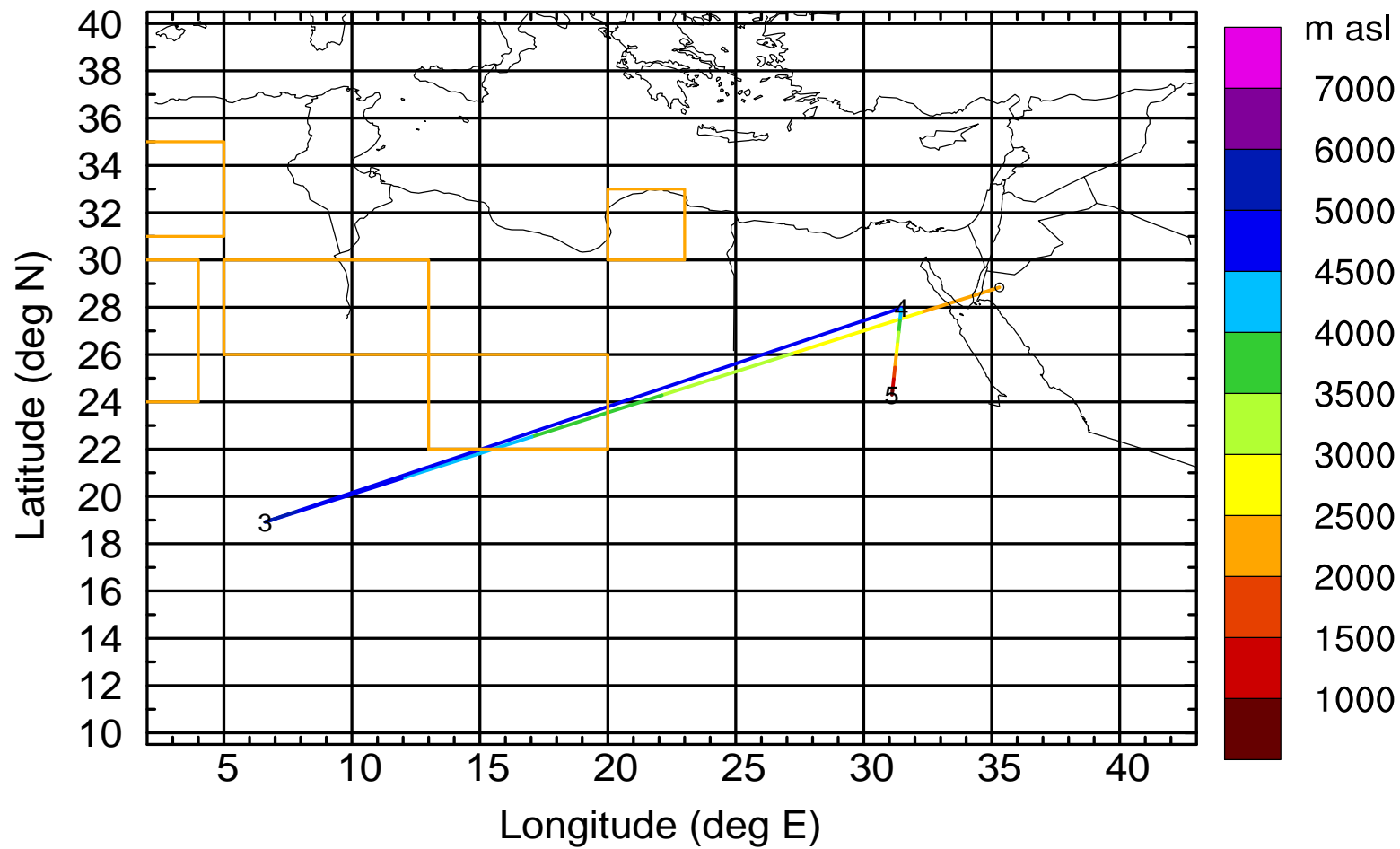
Level #1 of flight 170413a

BWD 20170413/08 -99H = 09/05 UTC



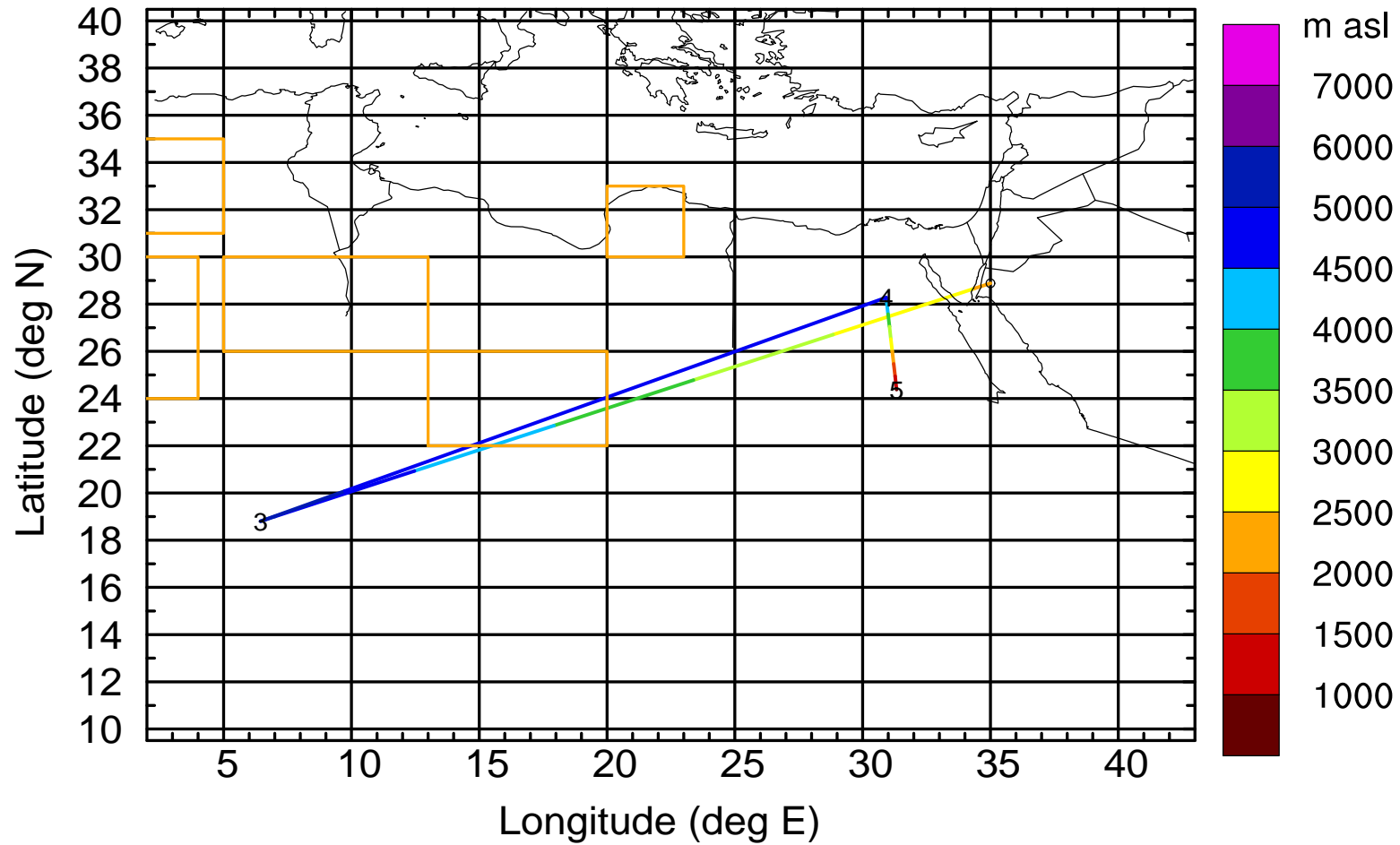
Level #1 of flight 170413a

BWD 20170413/08-100H = 09/04 UTC



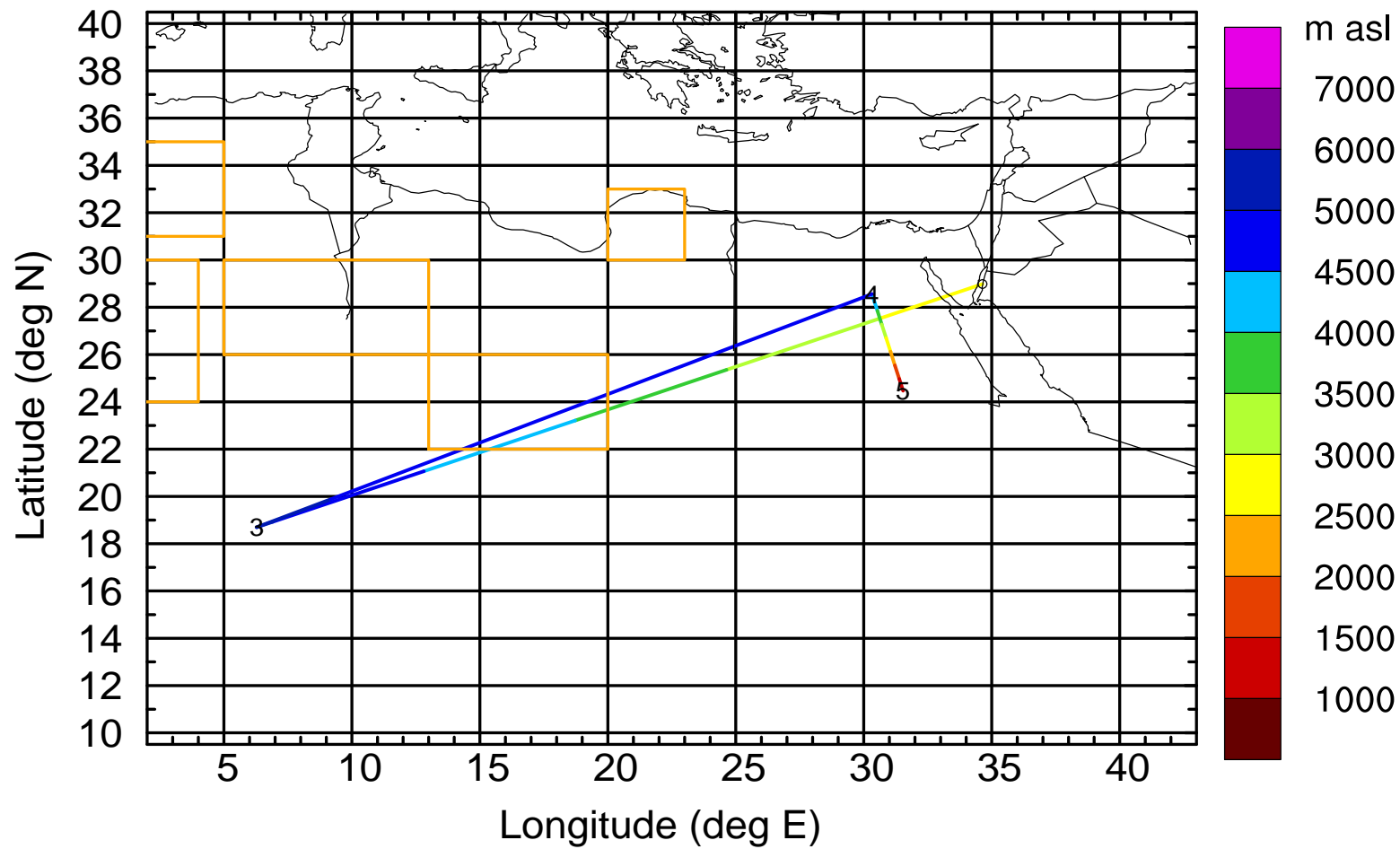
Level #1 of flight 170413a

BWD 20170413/08-101H = 09/03 UTC



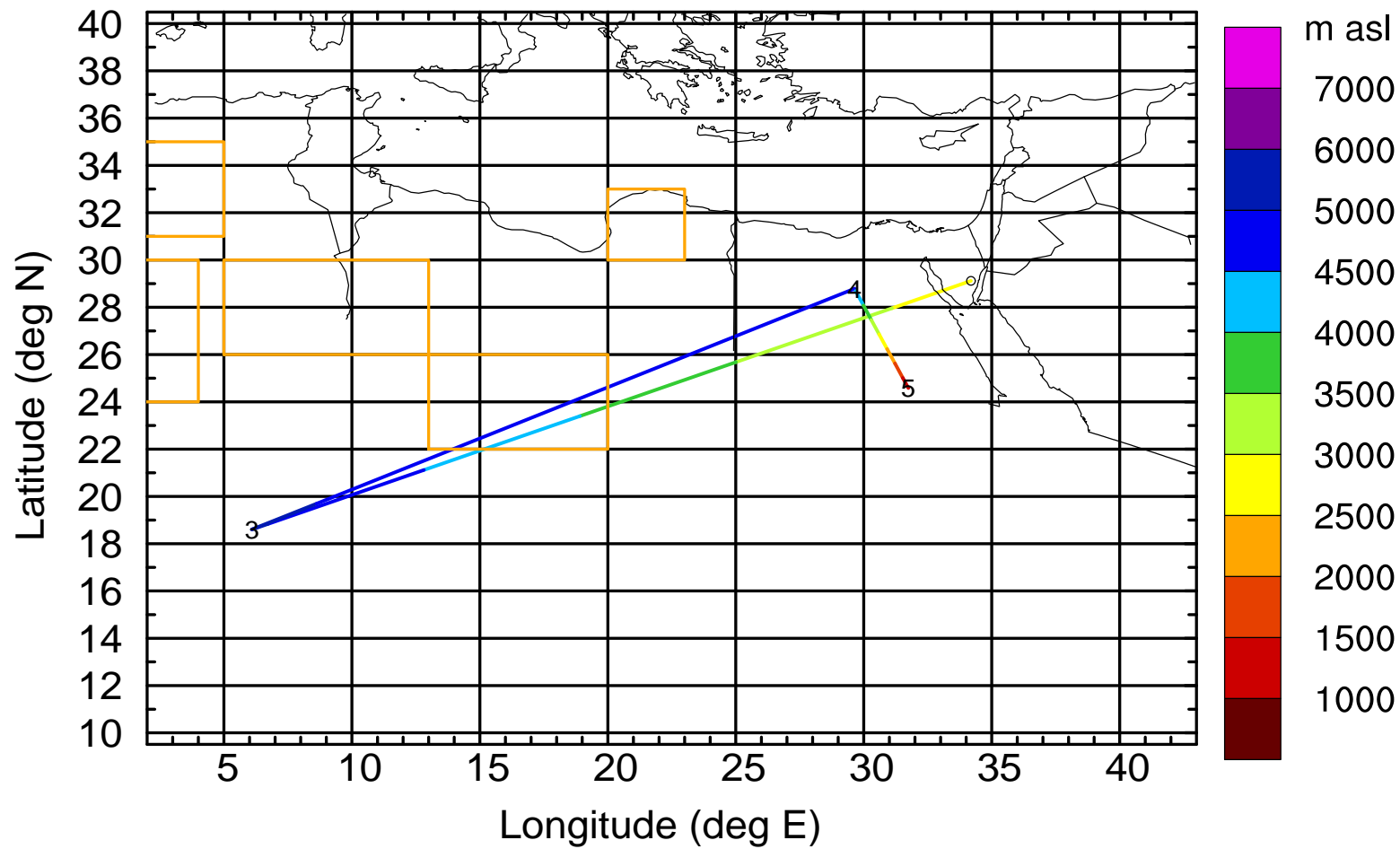
Level #1 of flight 170413a

BWD 20170413/08-102H = 09/02 UTC



Level #1 of flight 170413a

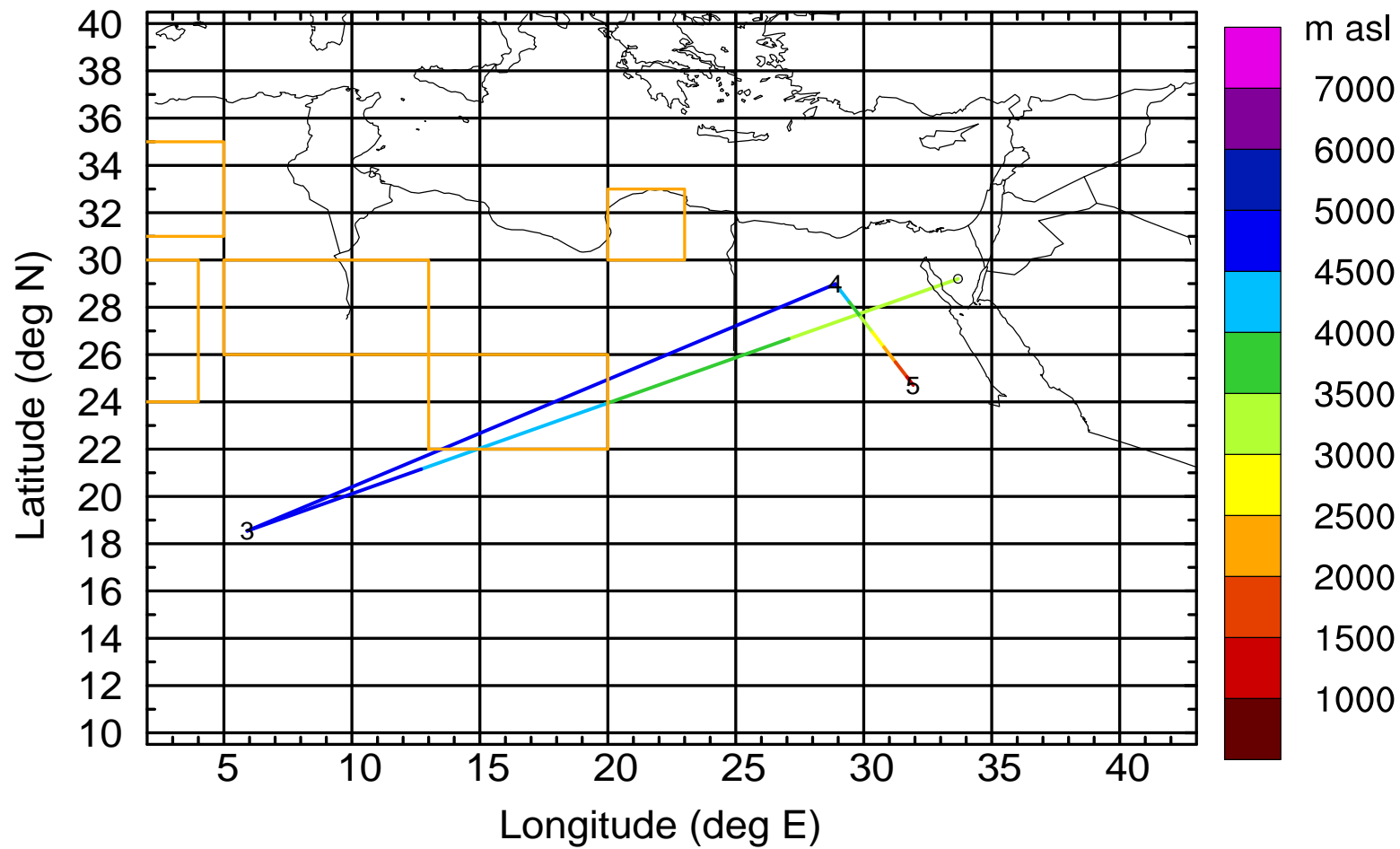
BWD 20170413/08-103H = 09/01 UTC





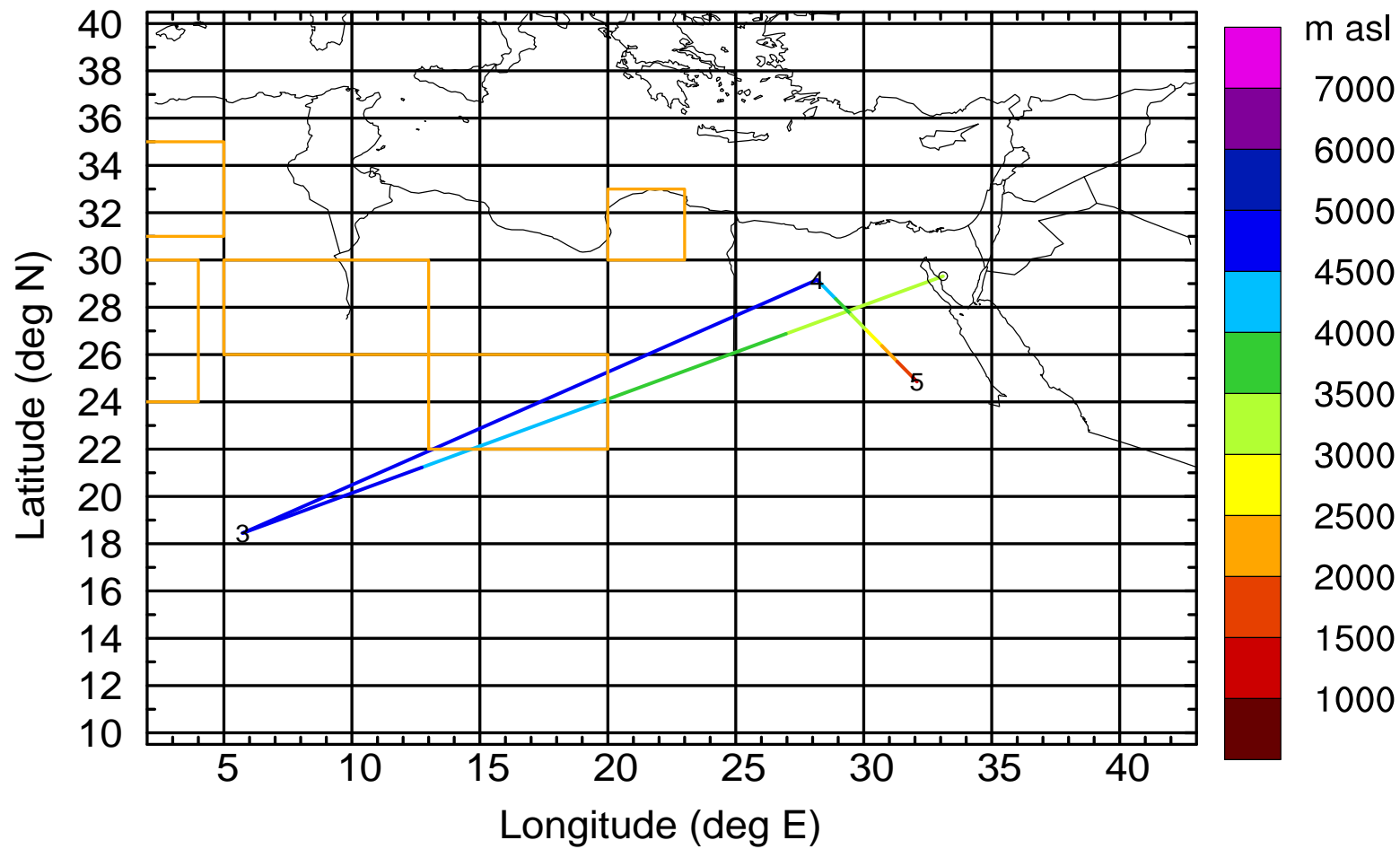
Level #1 of flight 170413a

BWD 20170413/08-104H = 09/00 UTC



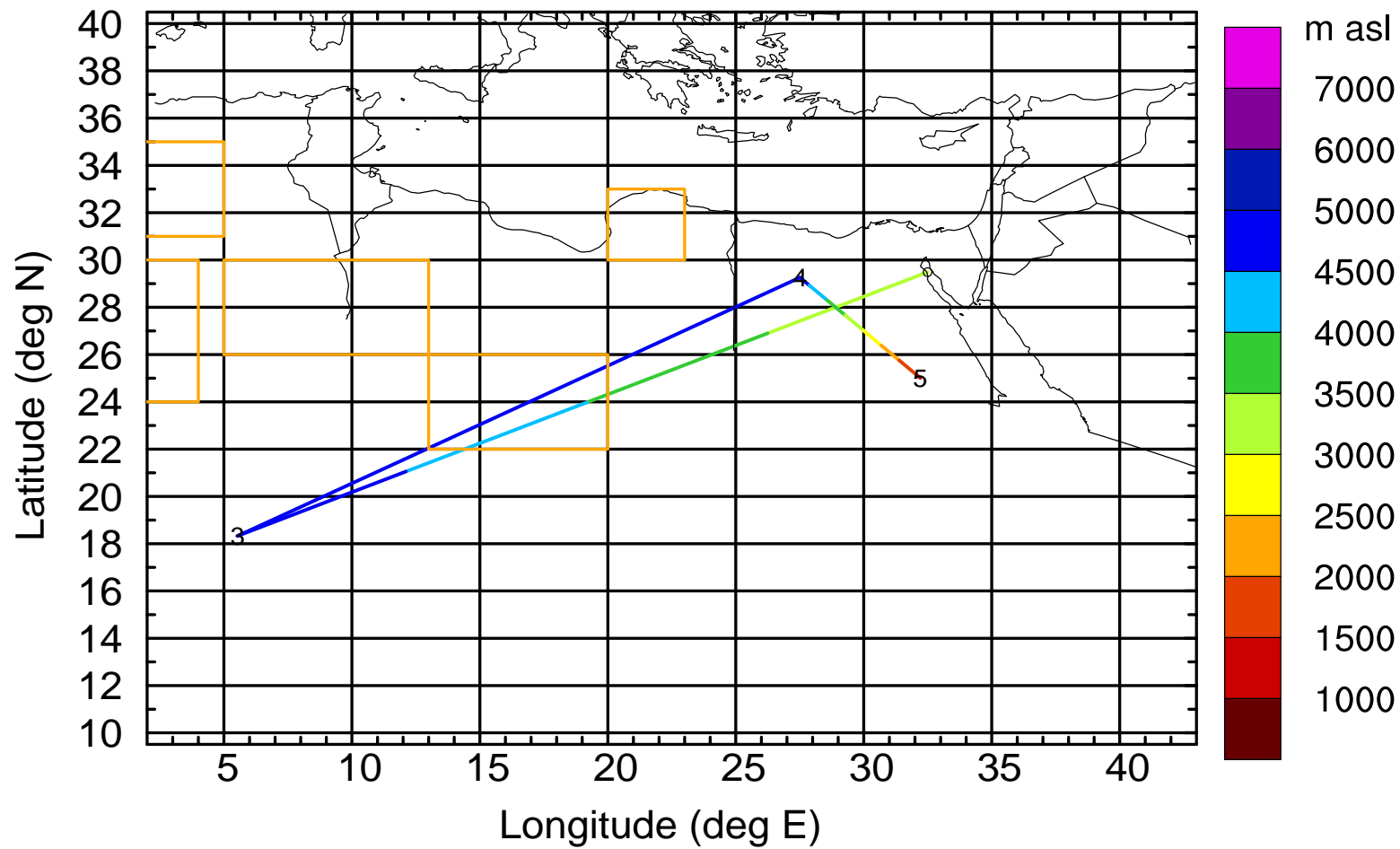
Level #1 of flight 170413a

BWD 20170413/08-105H = 08/23 UTC



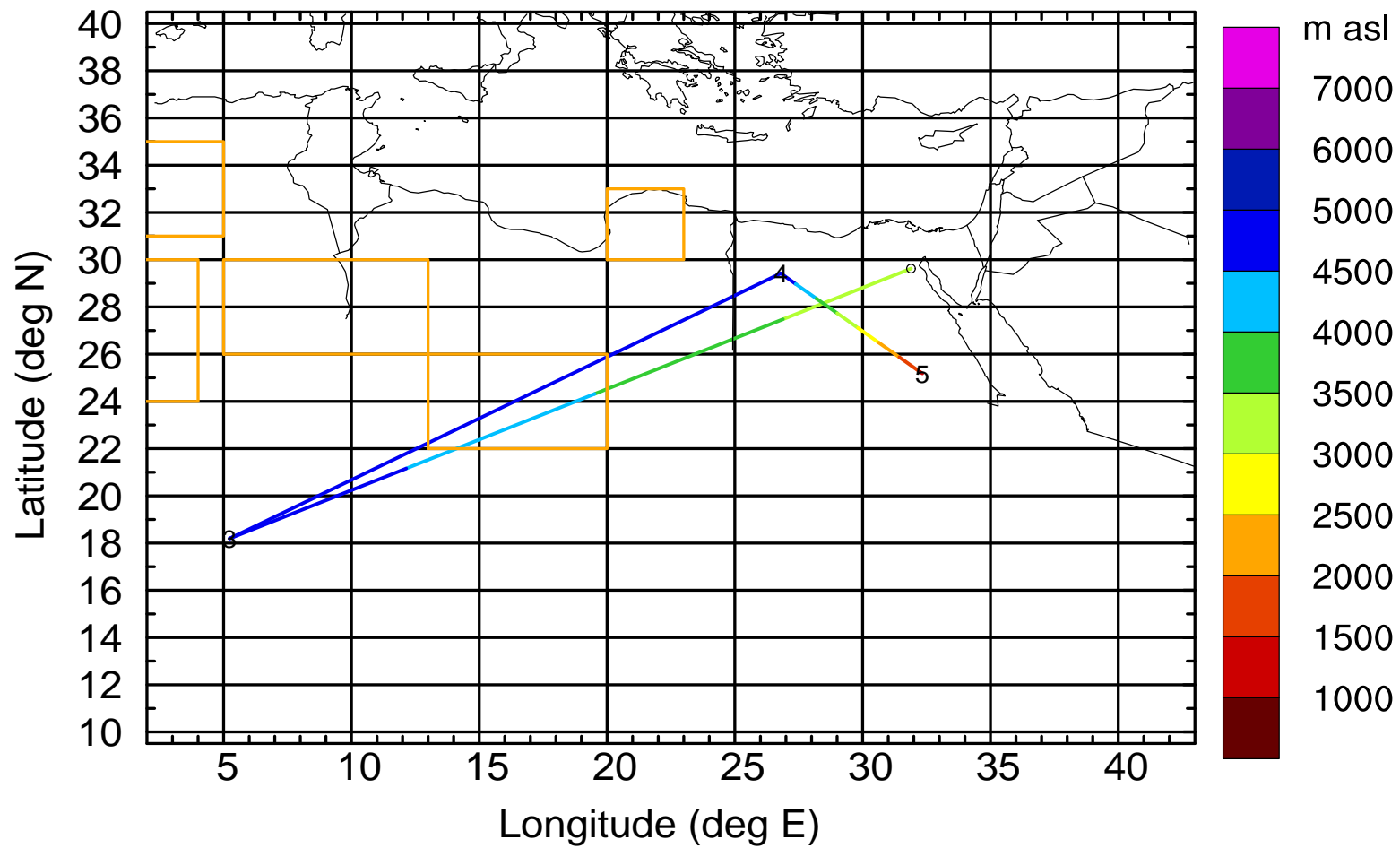
Level #1 of flight 170413a

BWD 20170413/08-106H = 08/22 UTC



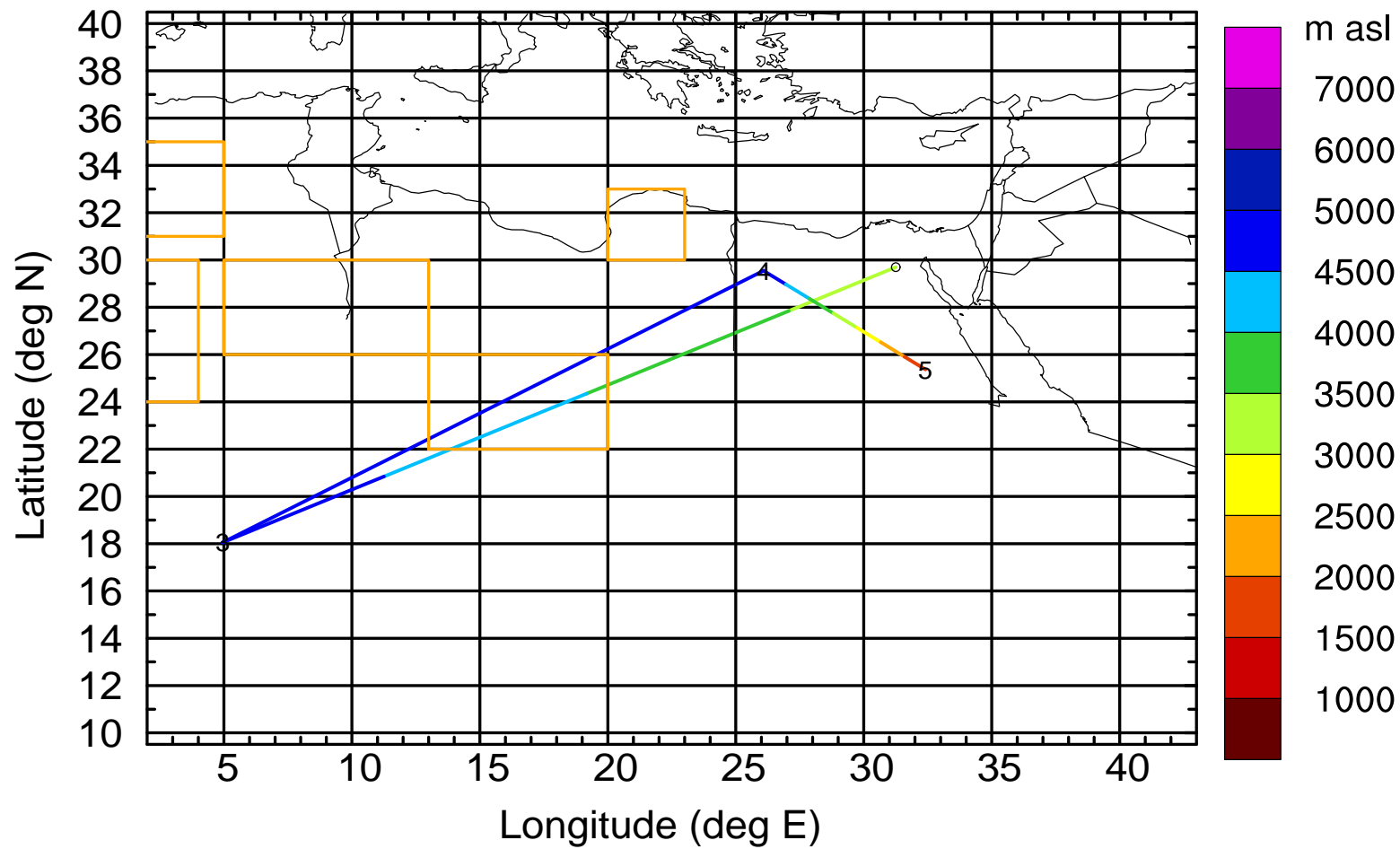
Level #1 of flight 170413a

BWD 20170413/08-107H = 08/21 UTC



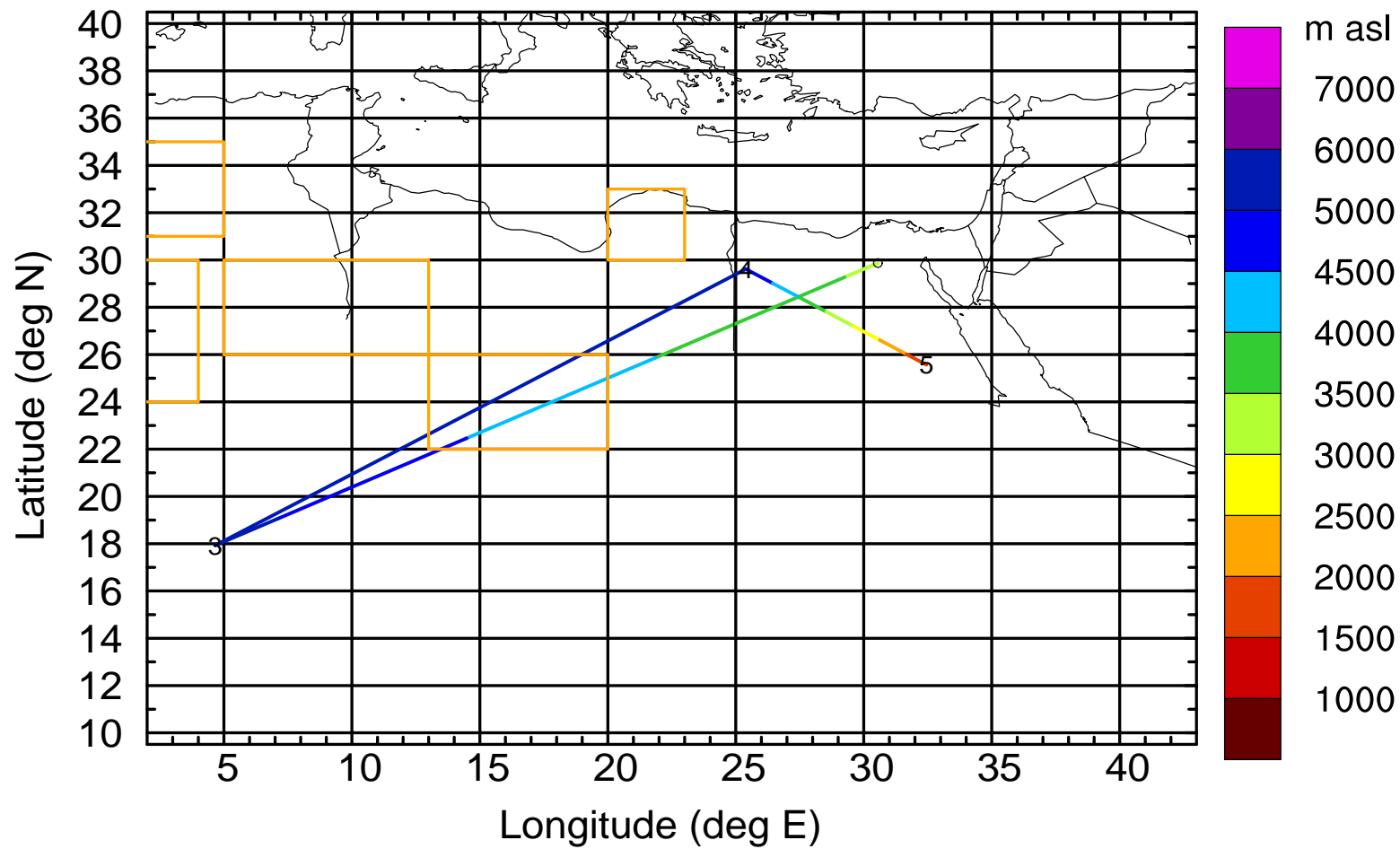
Level #1 of flight 170413a

BWD 20170413/08-108H = 08/20 UTC



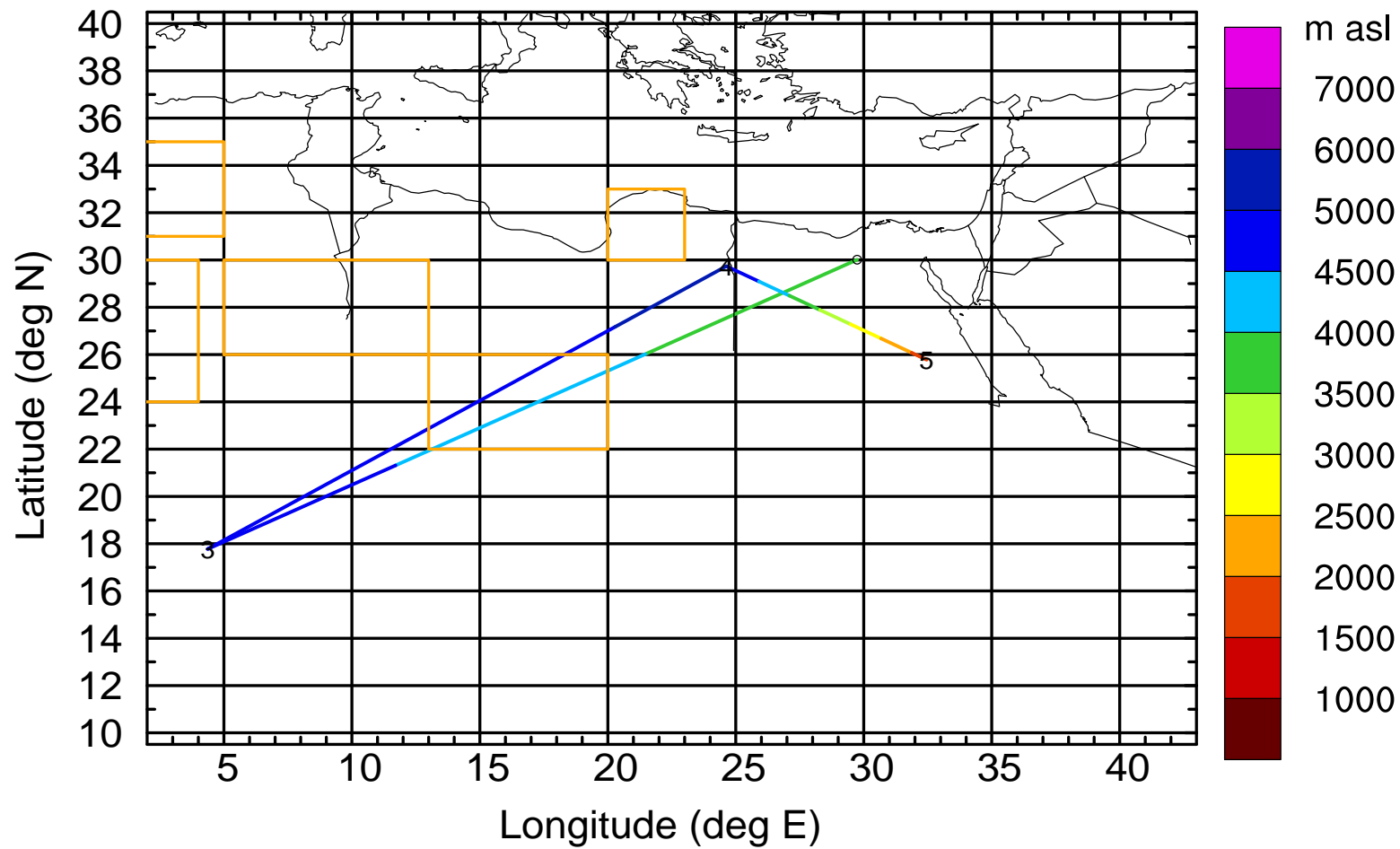
Level #1 of flight 170413a

BWD 20170413/08-109H = 08/19 UTC



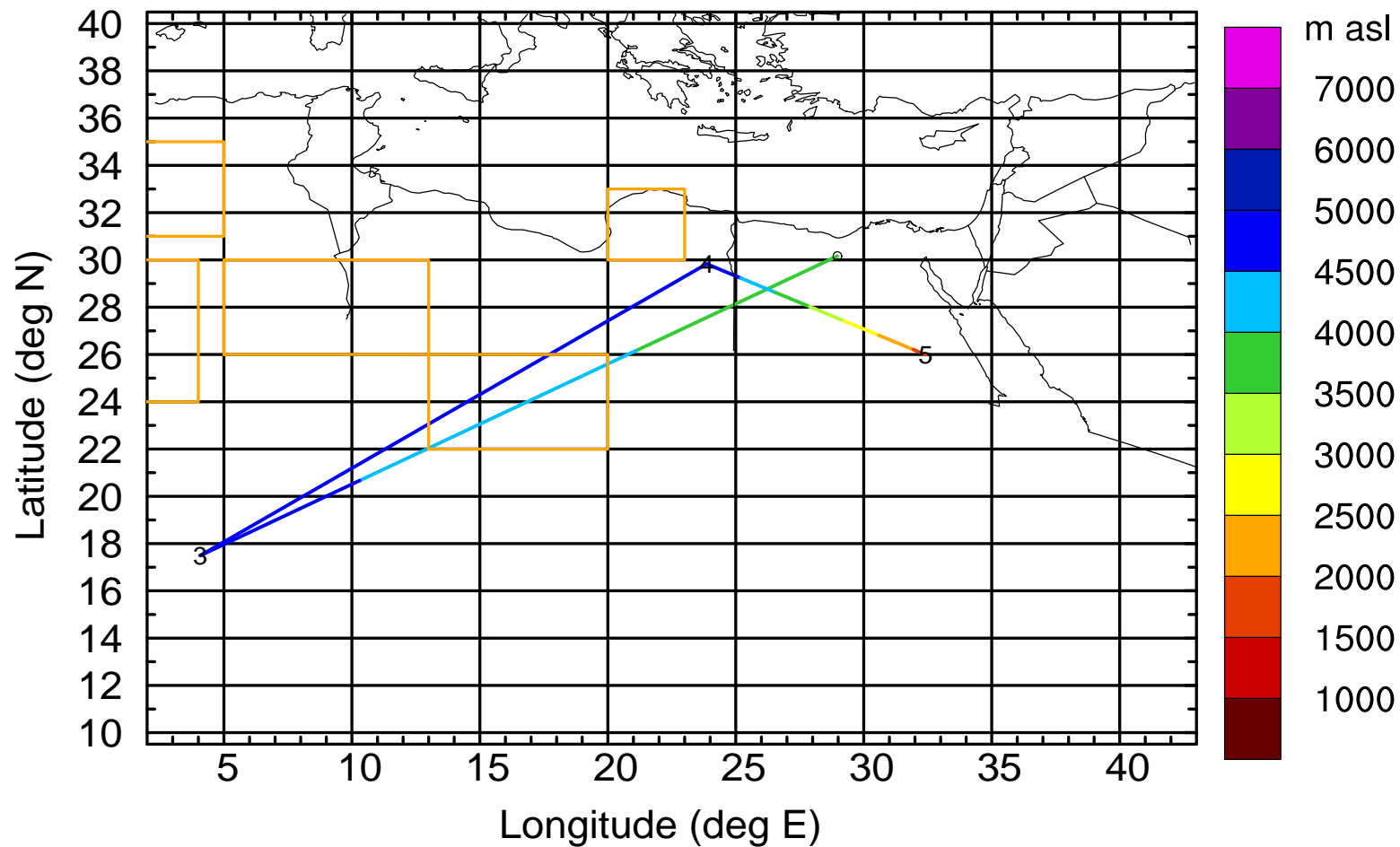
Level #1 of flight 170413a

BWD 20170413/08-110H = 08/18 UTC



Level #1 of flight 170413a

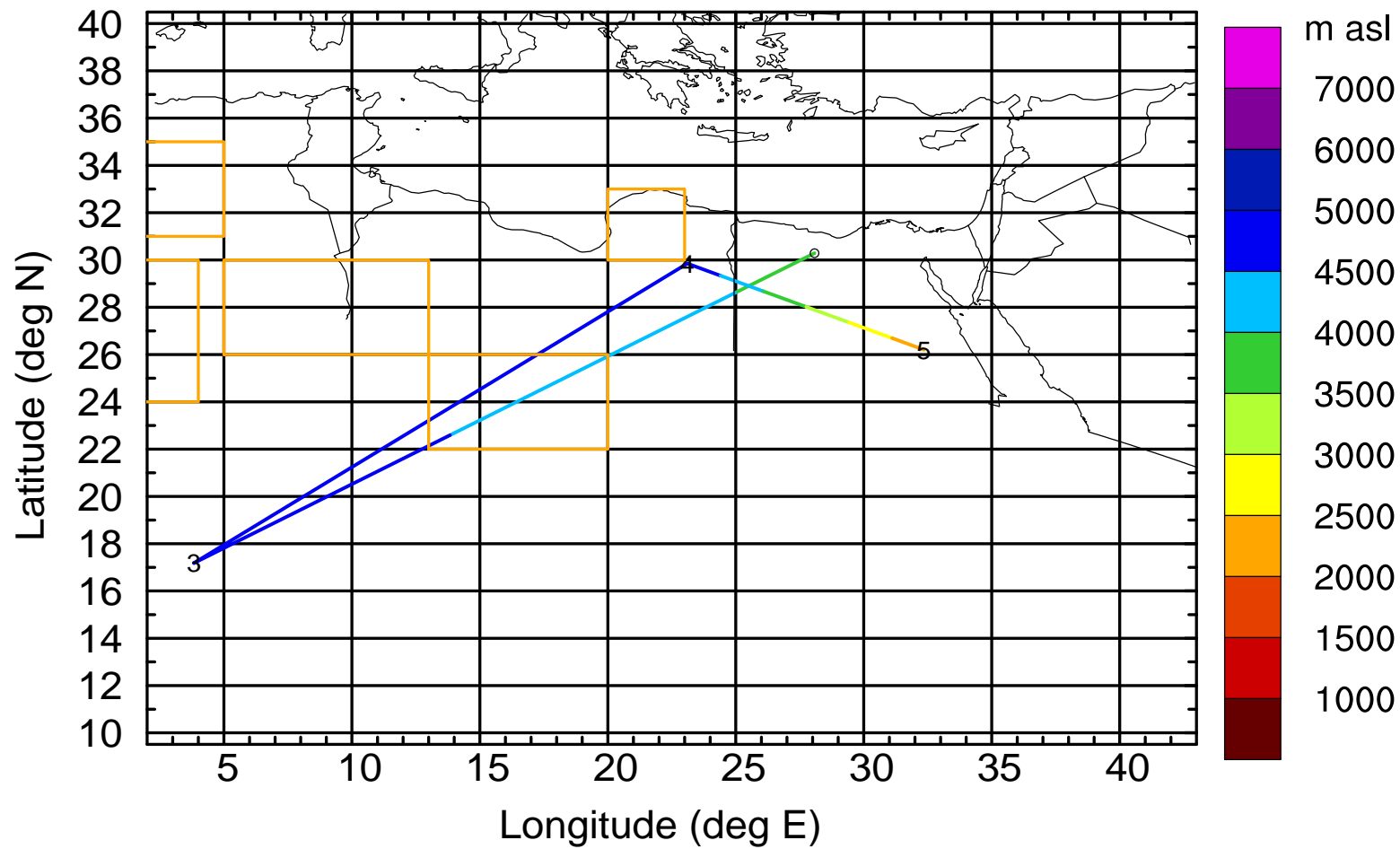
BWD 20170413/08-111H = 08/17 UTC





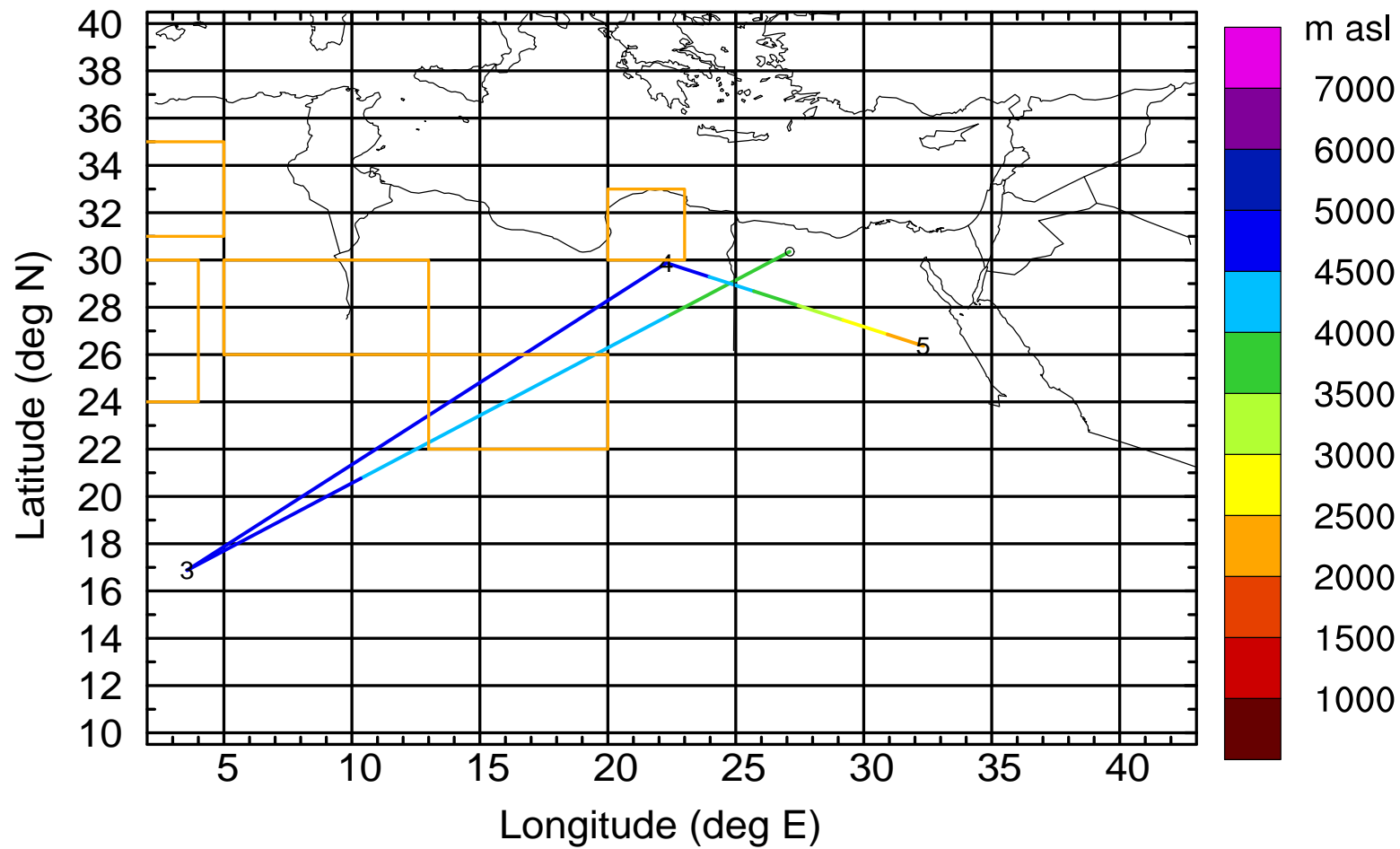
Level #1 of flight 170413a

BWD 20170413/08-112H = 08/16 UTC



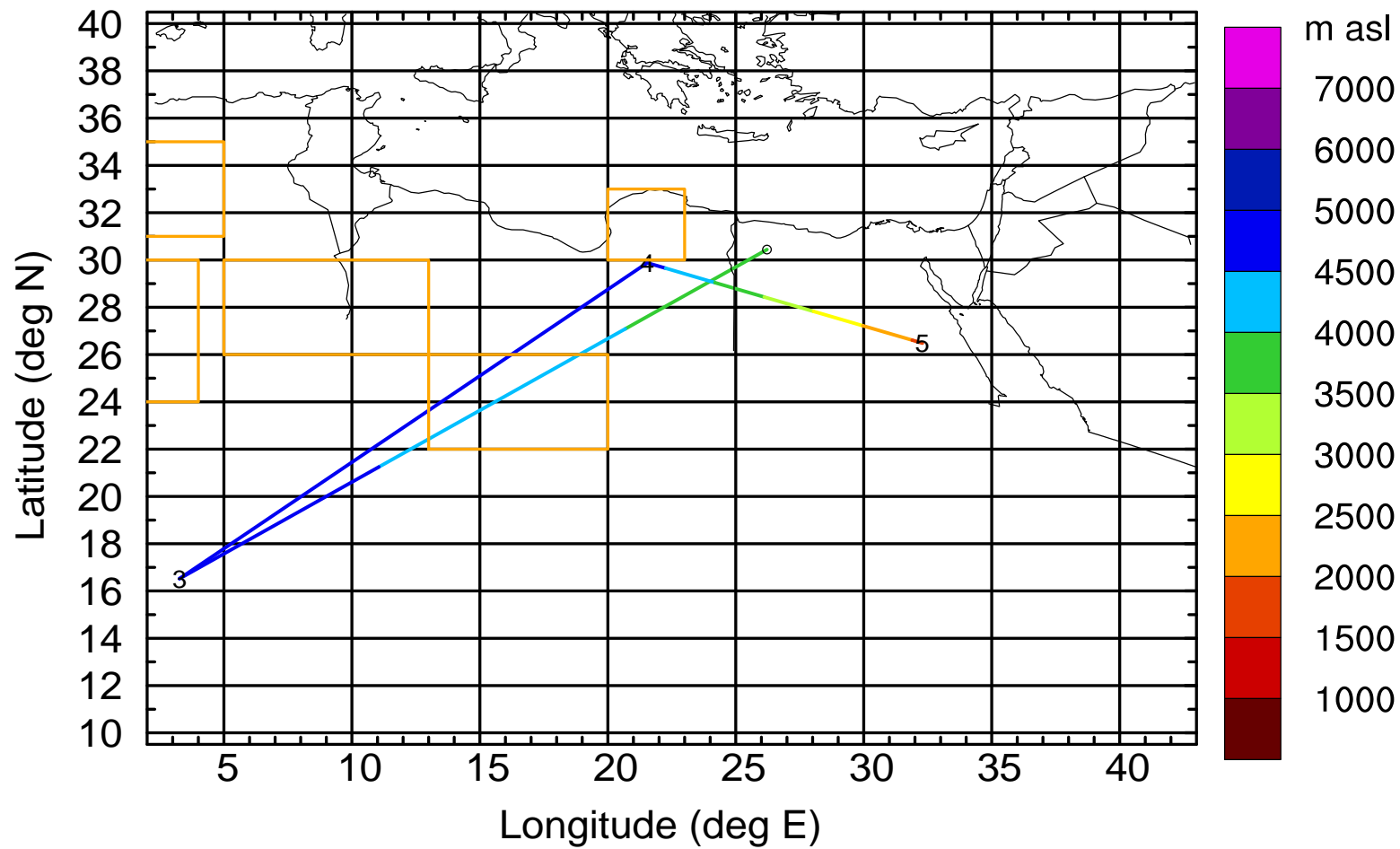
Level #1 of flight 170413a

BWD 20170413/08-113H = 08/15 UTC



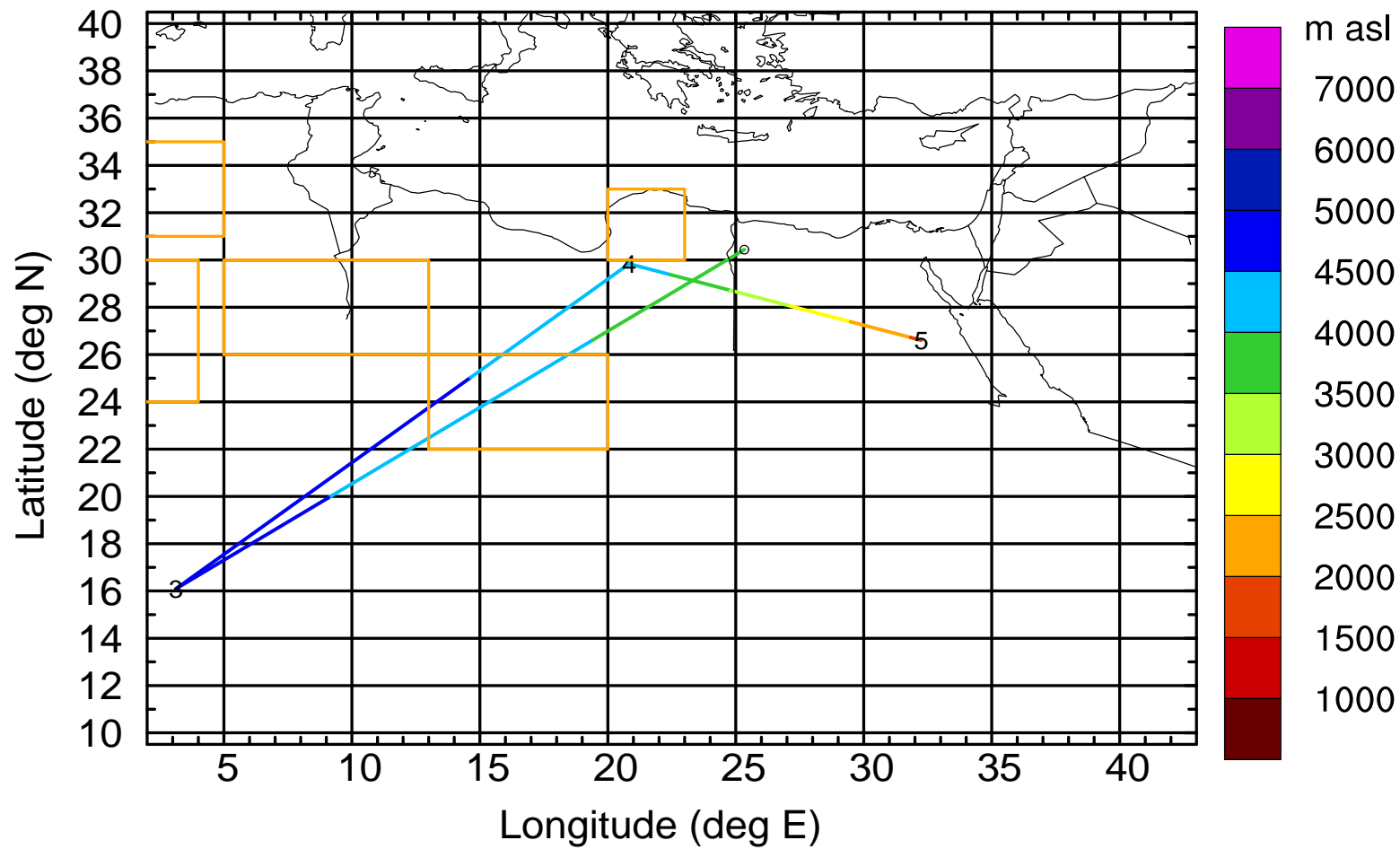
Level #1 of flight 170413a

BWD 20170413/08-114H = 08/14 UTC



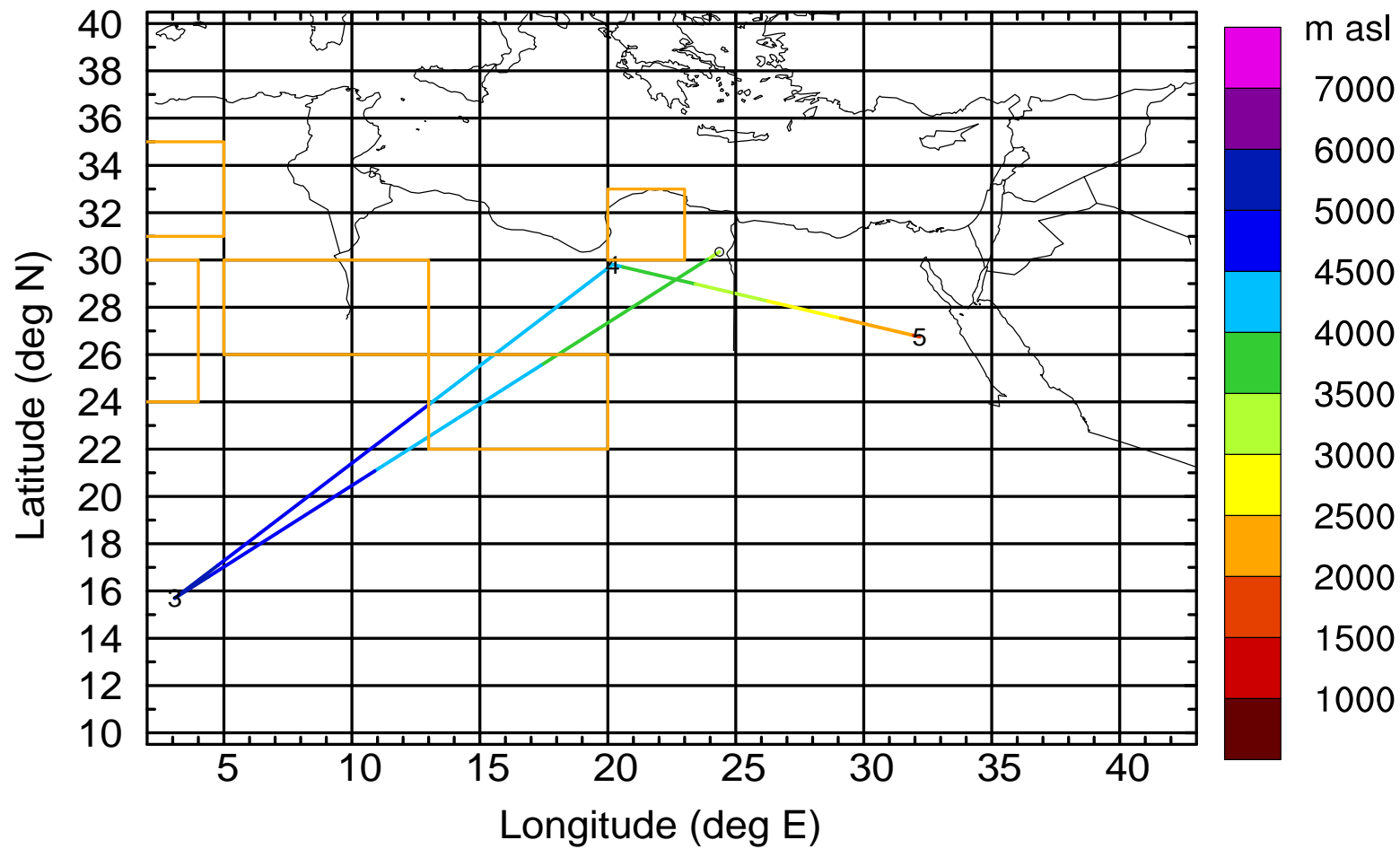
Level #1 of flight 170413a

BWD 20170413/08-115H = 08/13 UTC



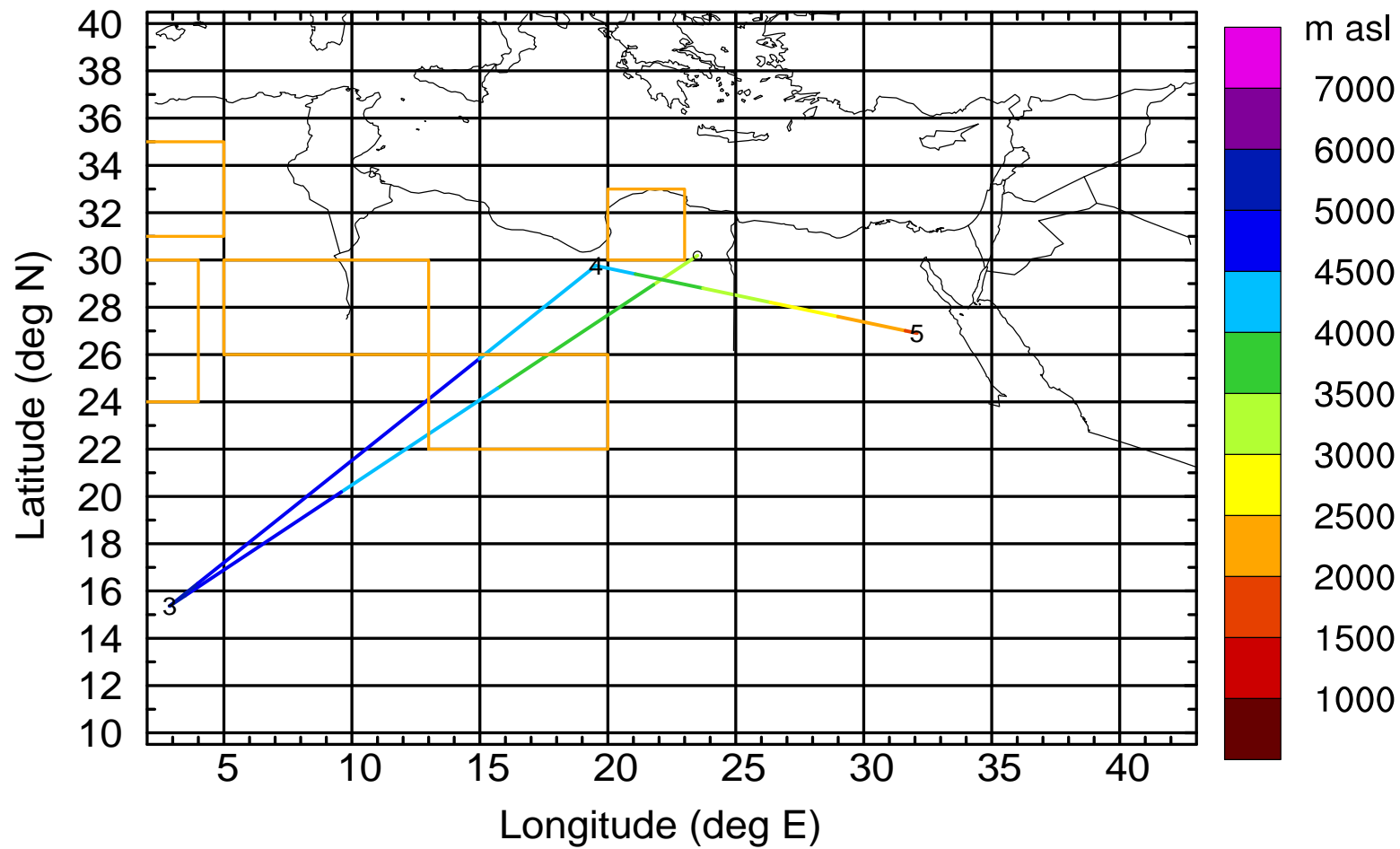
Level #1 of flight 170413a

BWD 20170413/08-116H = 08/12 UTC



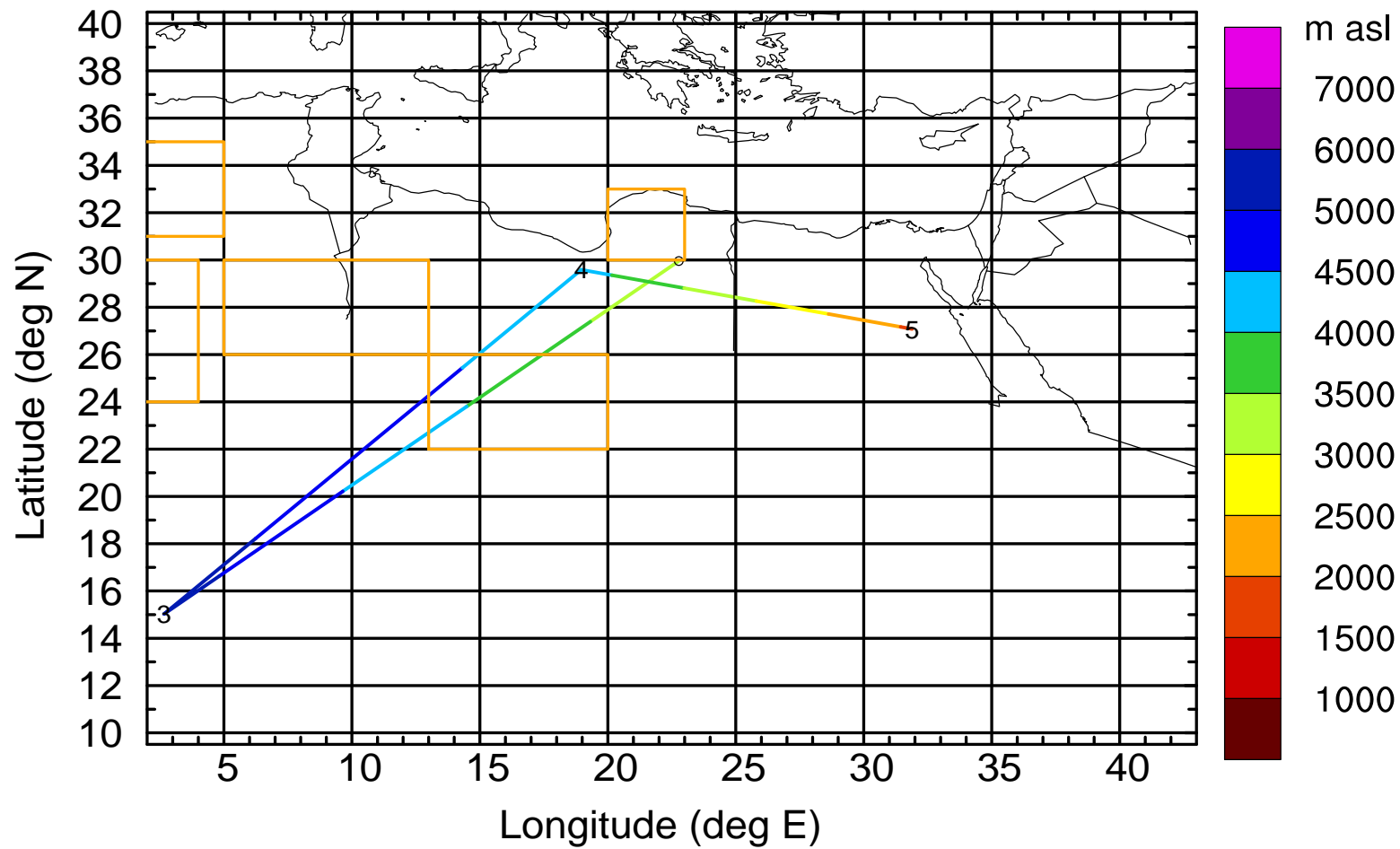
Level #1 of flight 170413a

BWD 20170413/08-117H = 08/11 UTC



Level #1 of flight 170413a

BWD 20170413/08-118H = 08/10 UTC



Level #1 of flight 170413a

BWD 20170413/08-119H = 08/09 UTC

