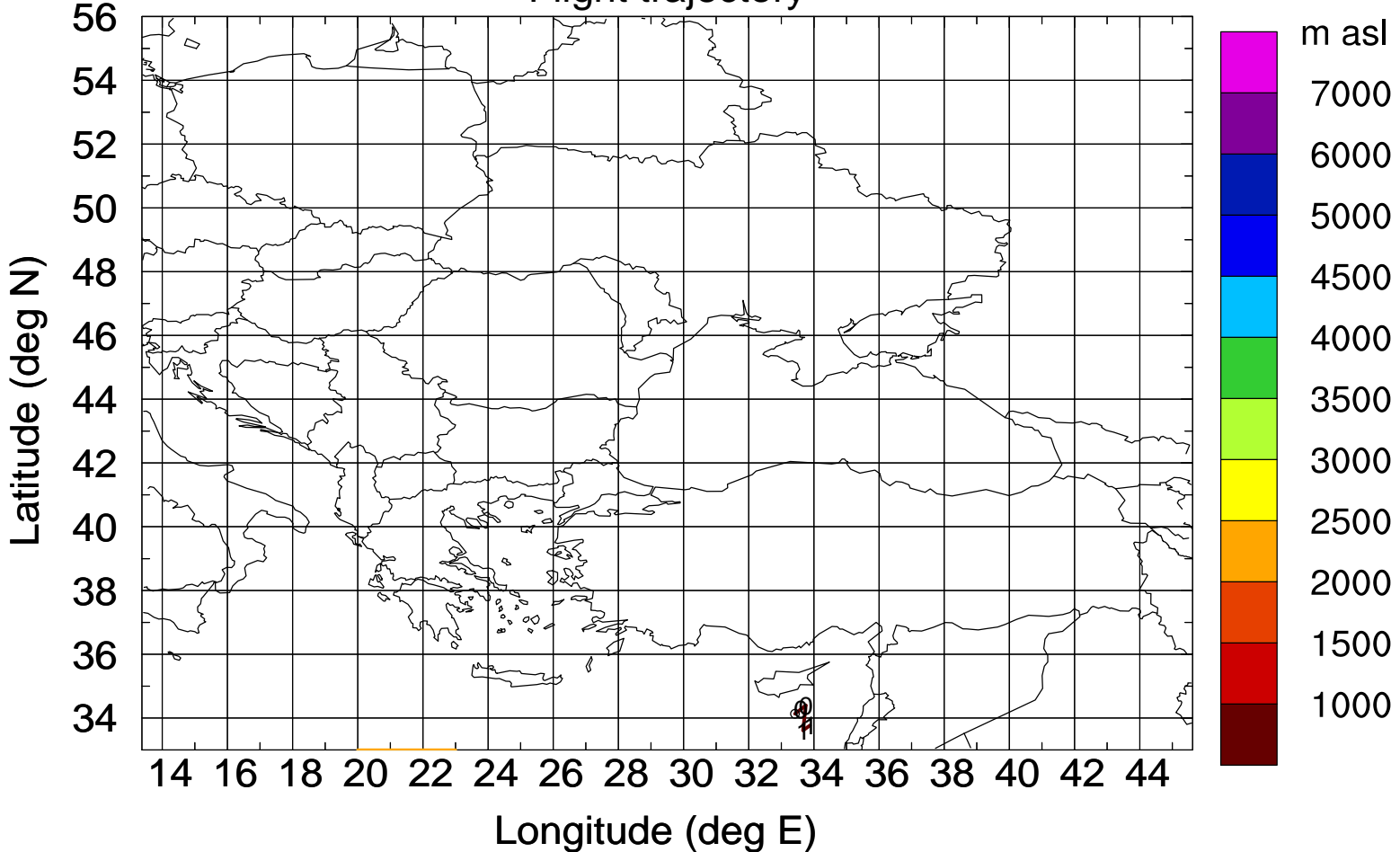


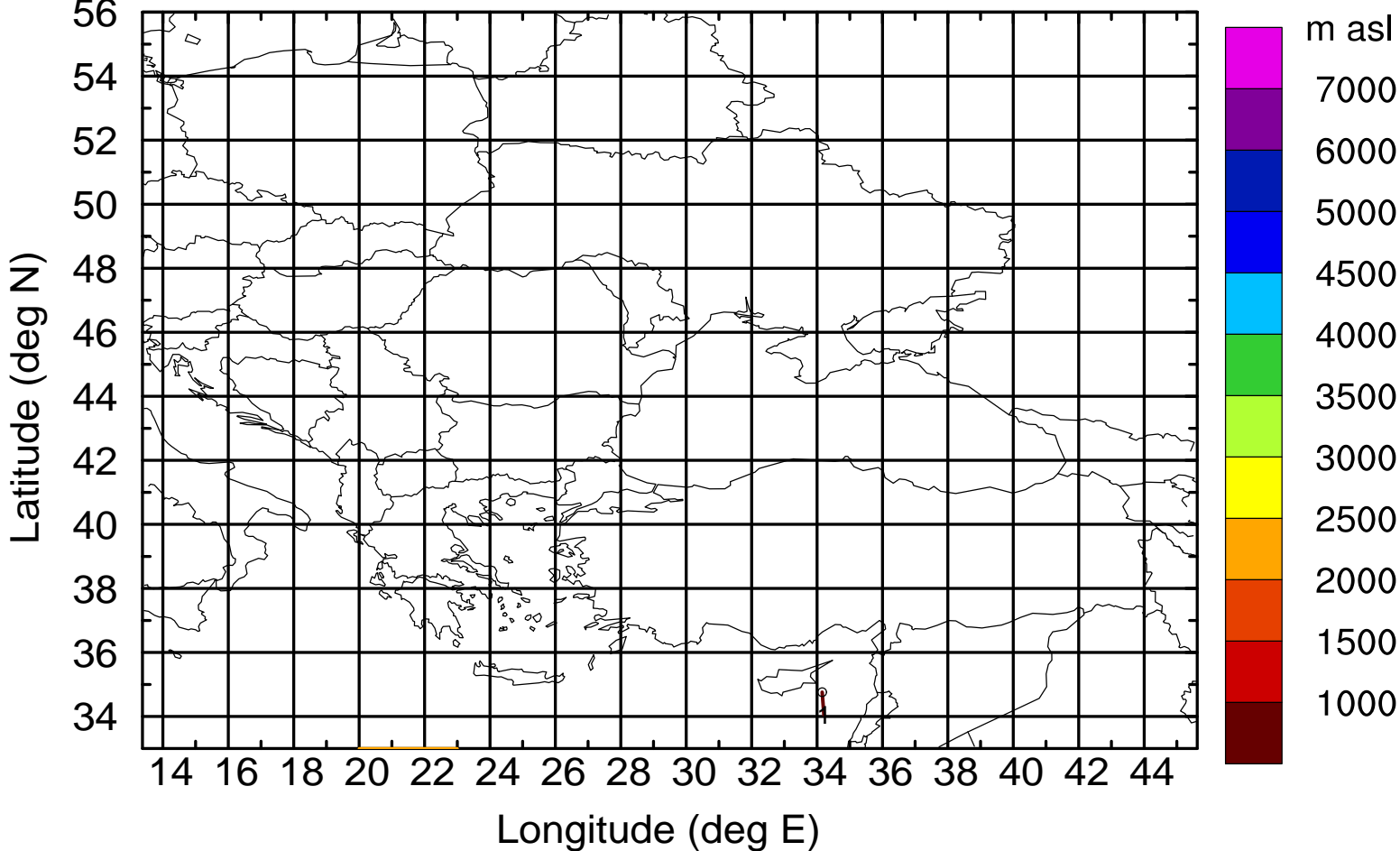
Level #16 of flight 170411b

Flight trajectory



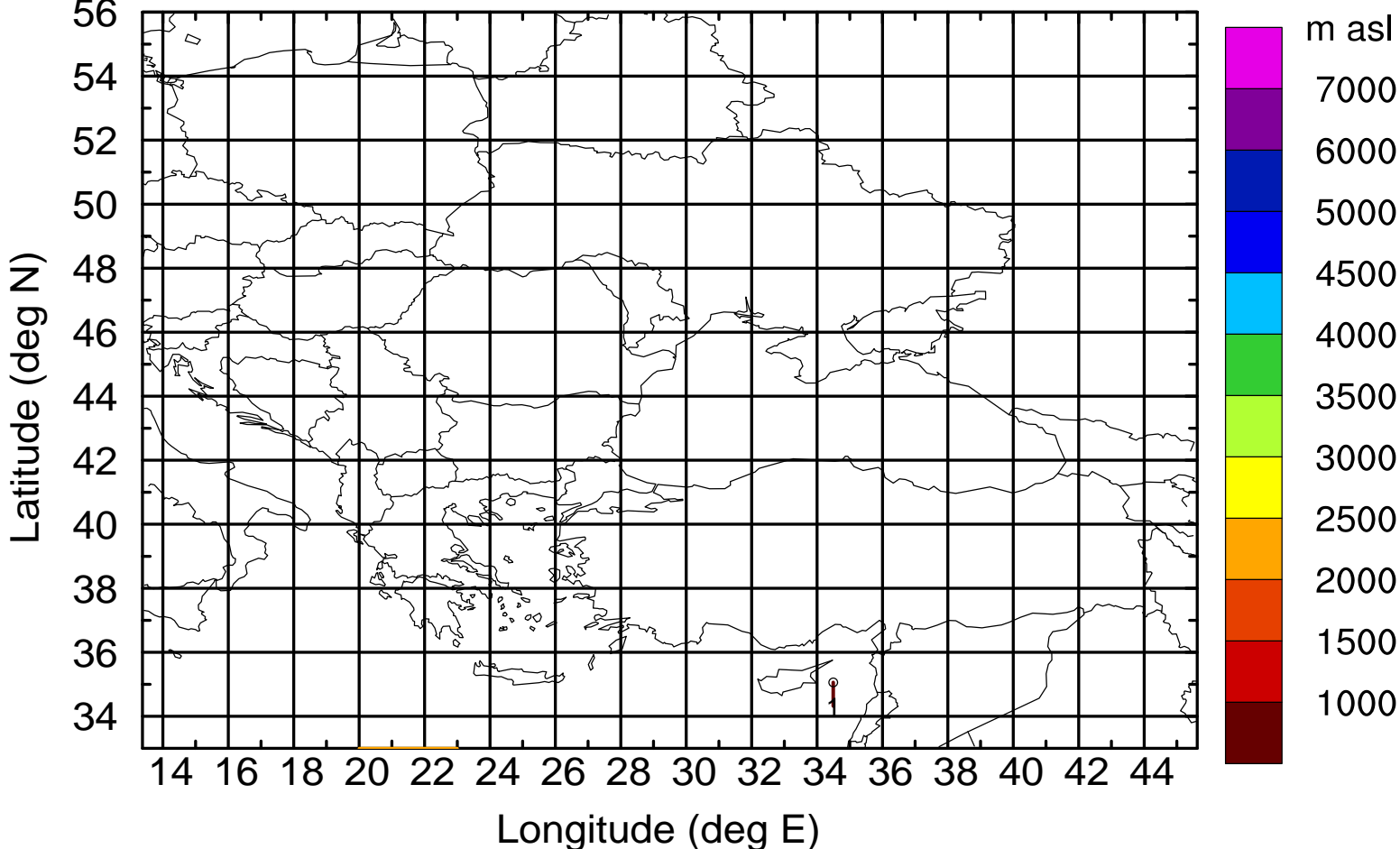
Level #16 of flight 170411b

BWD 20170411/12 -01H = 11/11 UTC



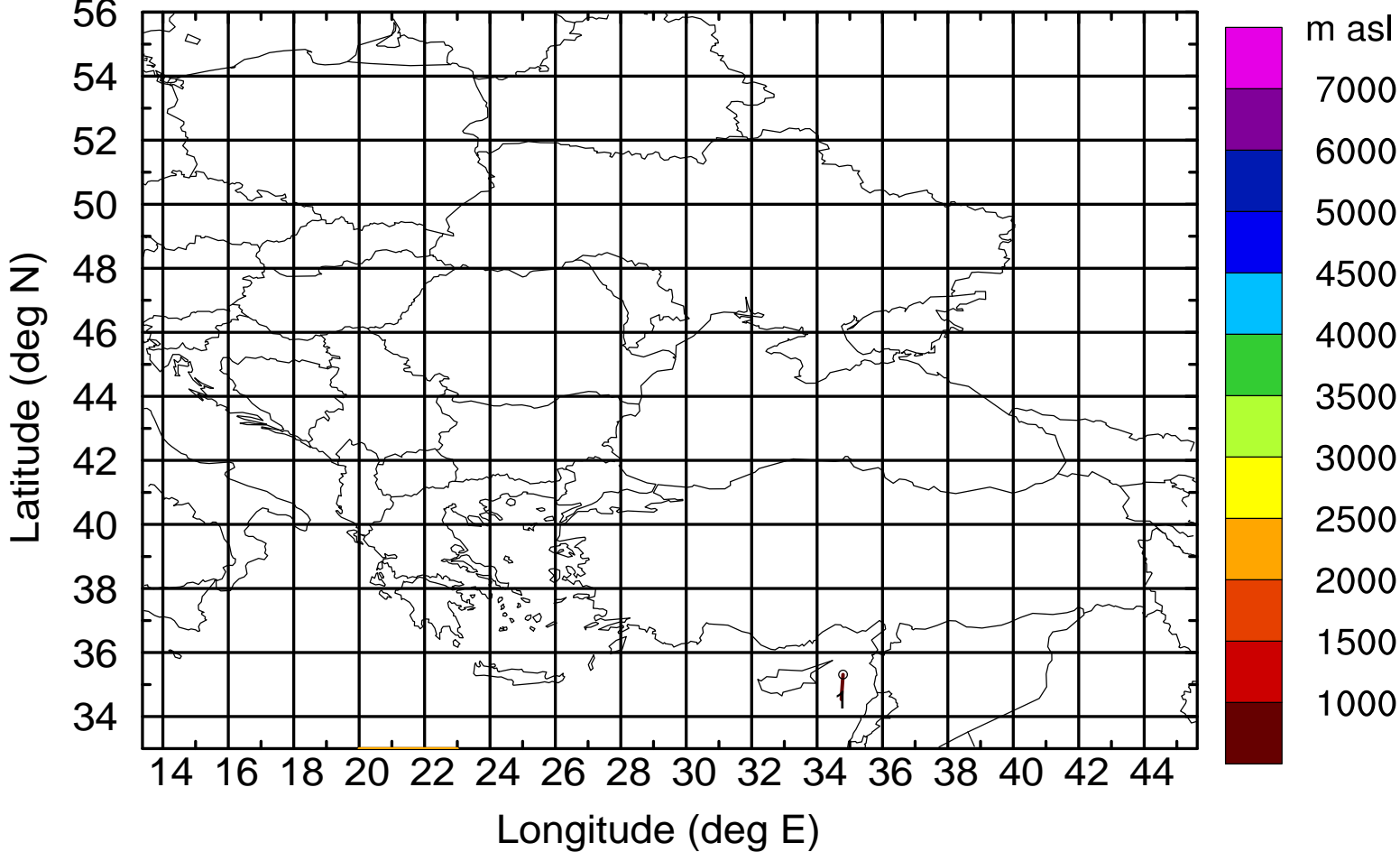
Level #16 of flight 170411b

BWD 20170411/12 -02H = 11/10 UTC



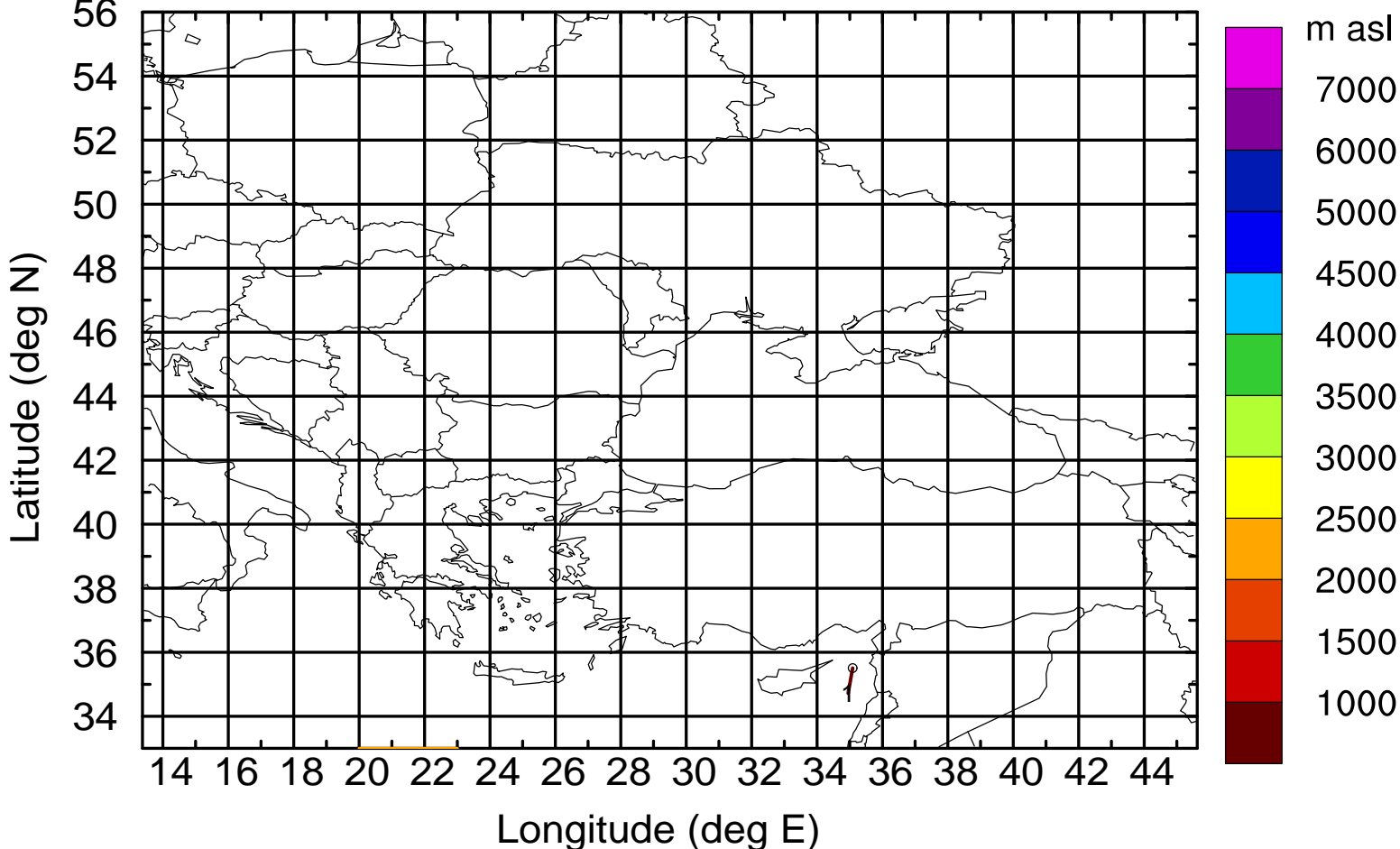
Level #16 of flight 170411b

BWD 20170411/12 -03H = 11/09 UTC



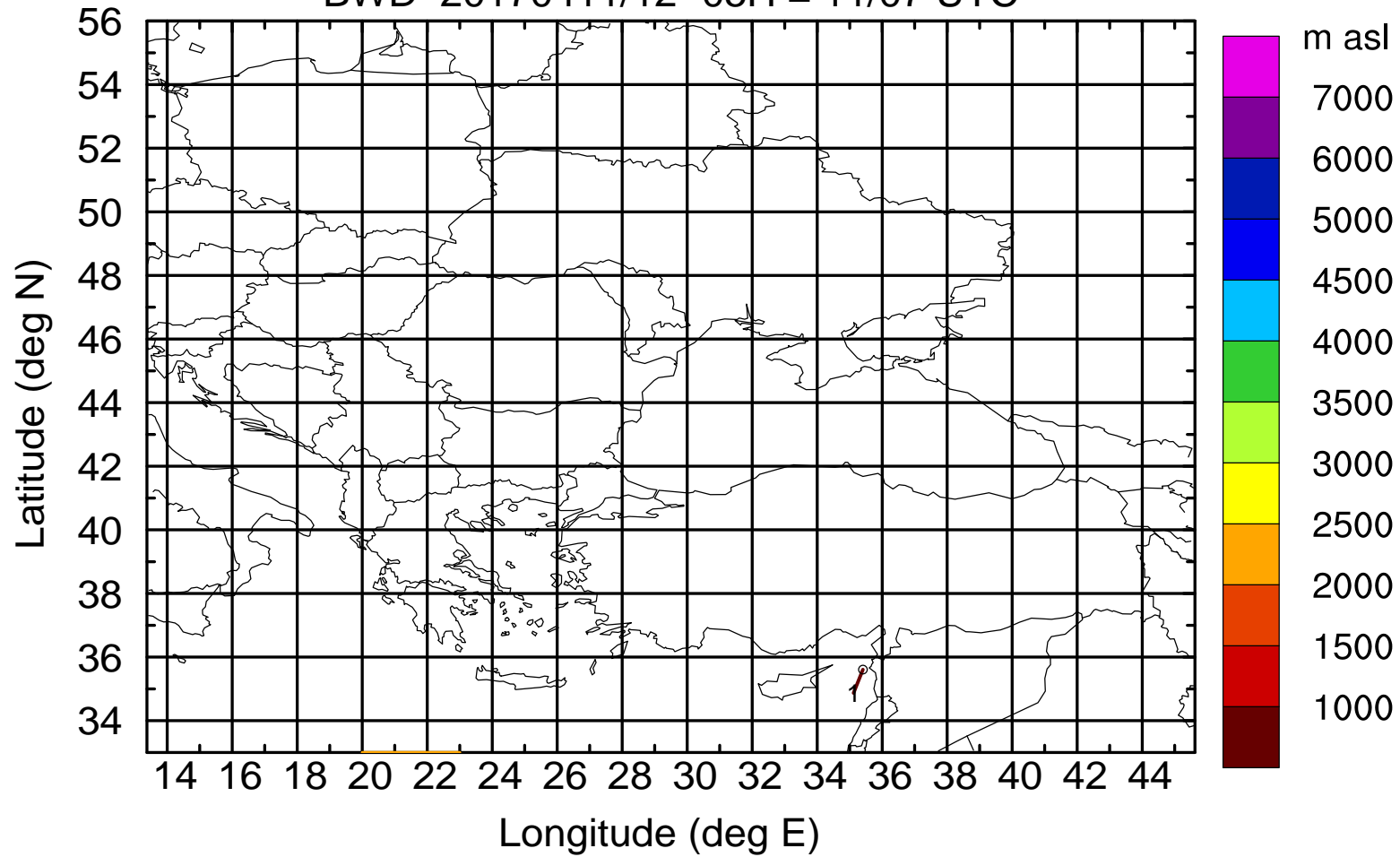
Level #16 of flight 170411b

BWD 20170411/12 -04H = 11/08 UTC



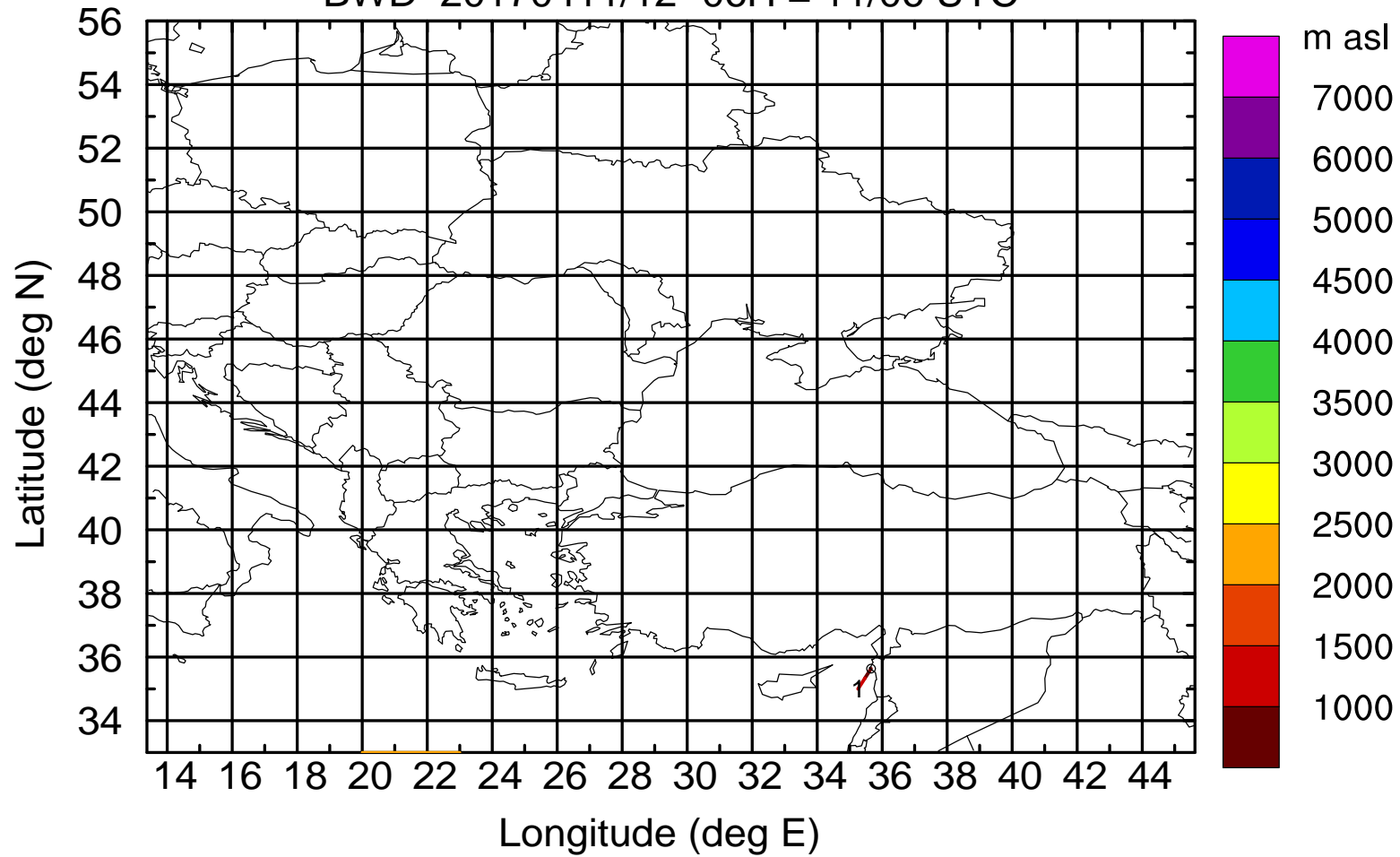
Level #16 of flight 170411b

BWD 20170411/12 -05H = 11/07 UTC



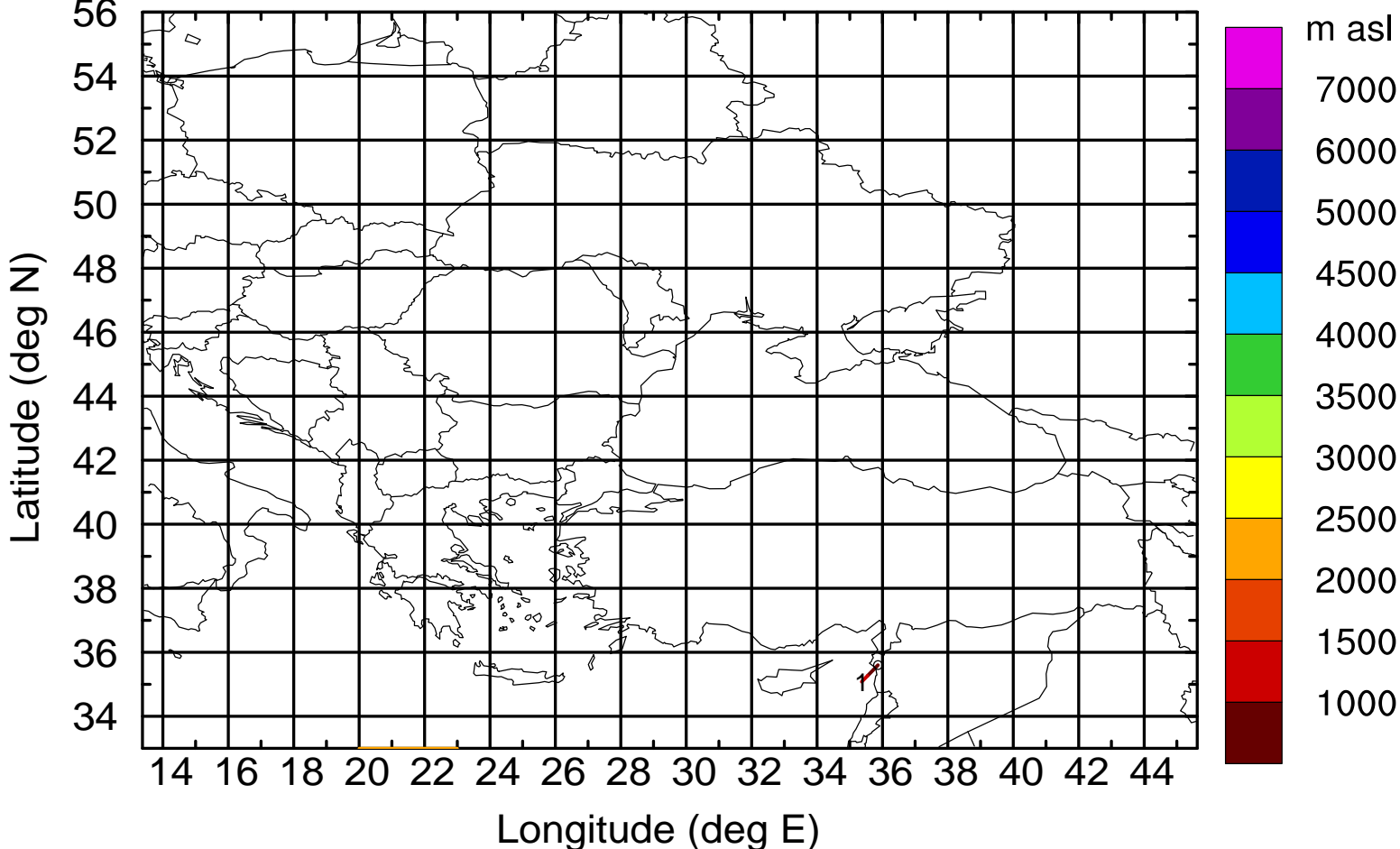
Level #16 of flight 170411b

BWD 20170411/12 -06H = 11/06 UTC



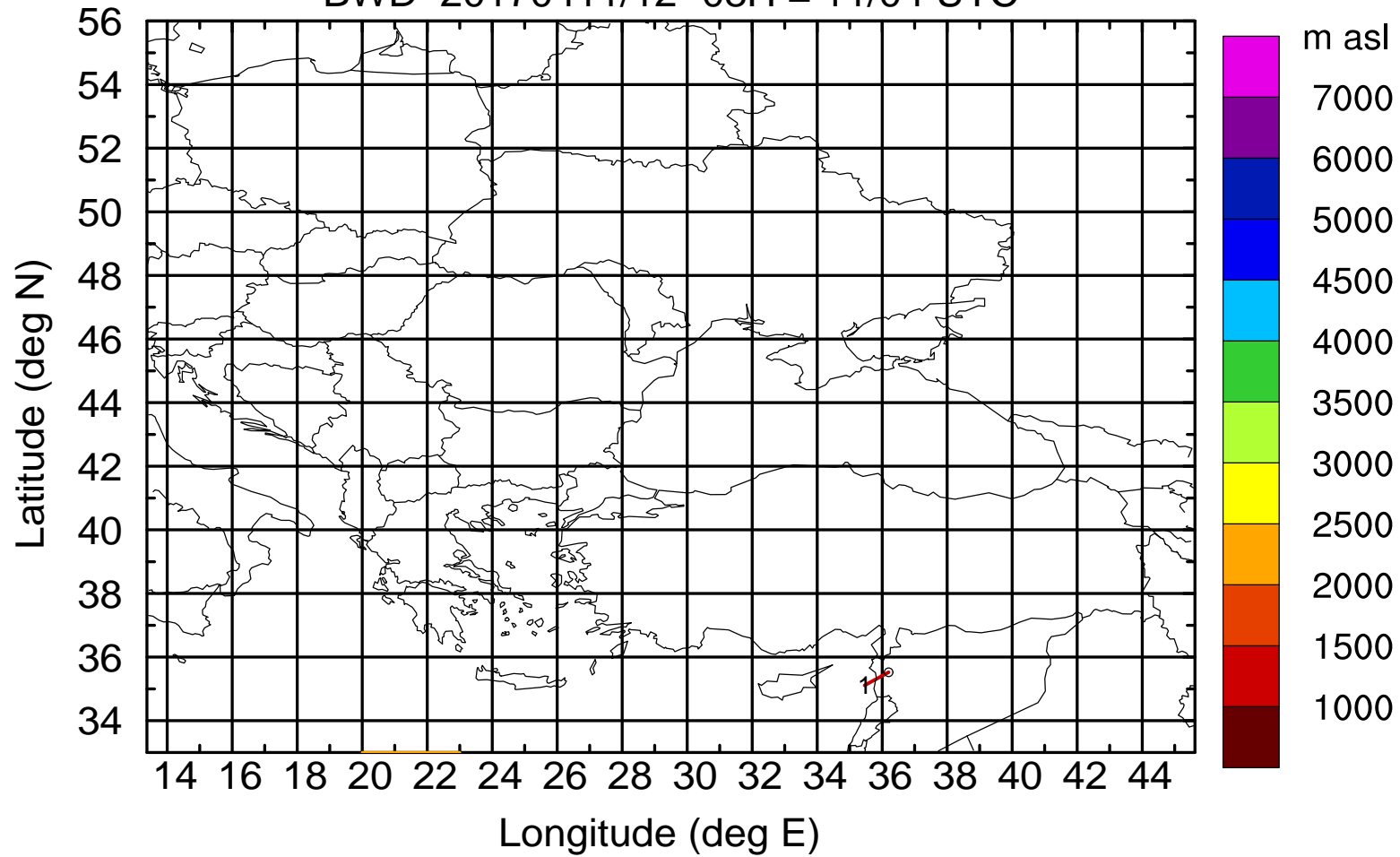
Level #16 of flight 170411b

BWD 20170411/12 -07H = 11/05 UTC



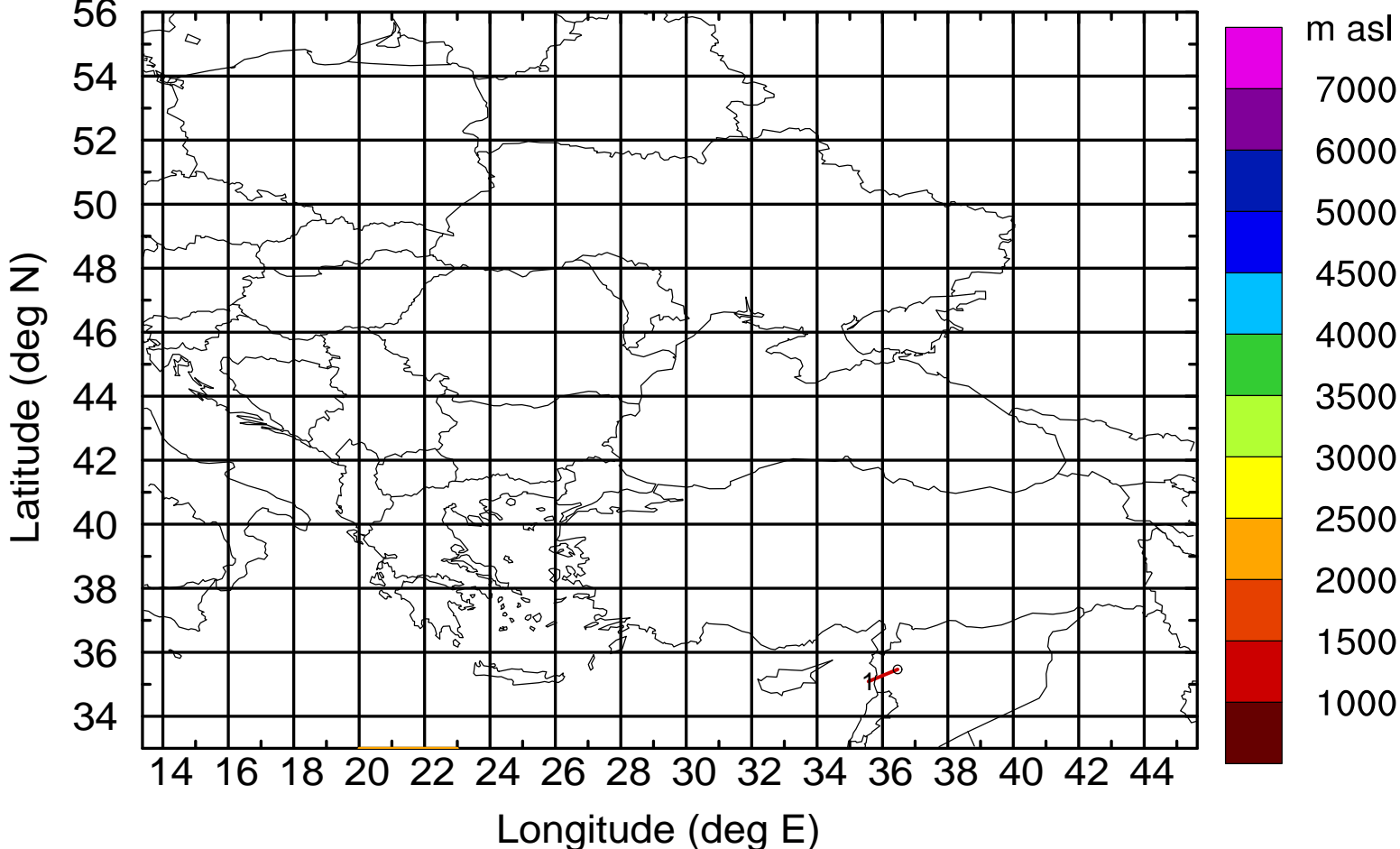
Level #16 of flight 170411b

BWD 20170411/12 -08H = 11/04 UTC



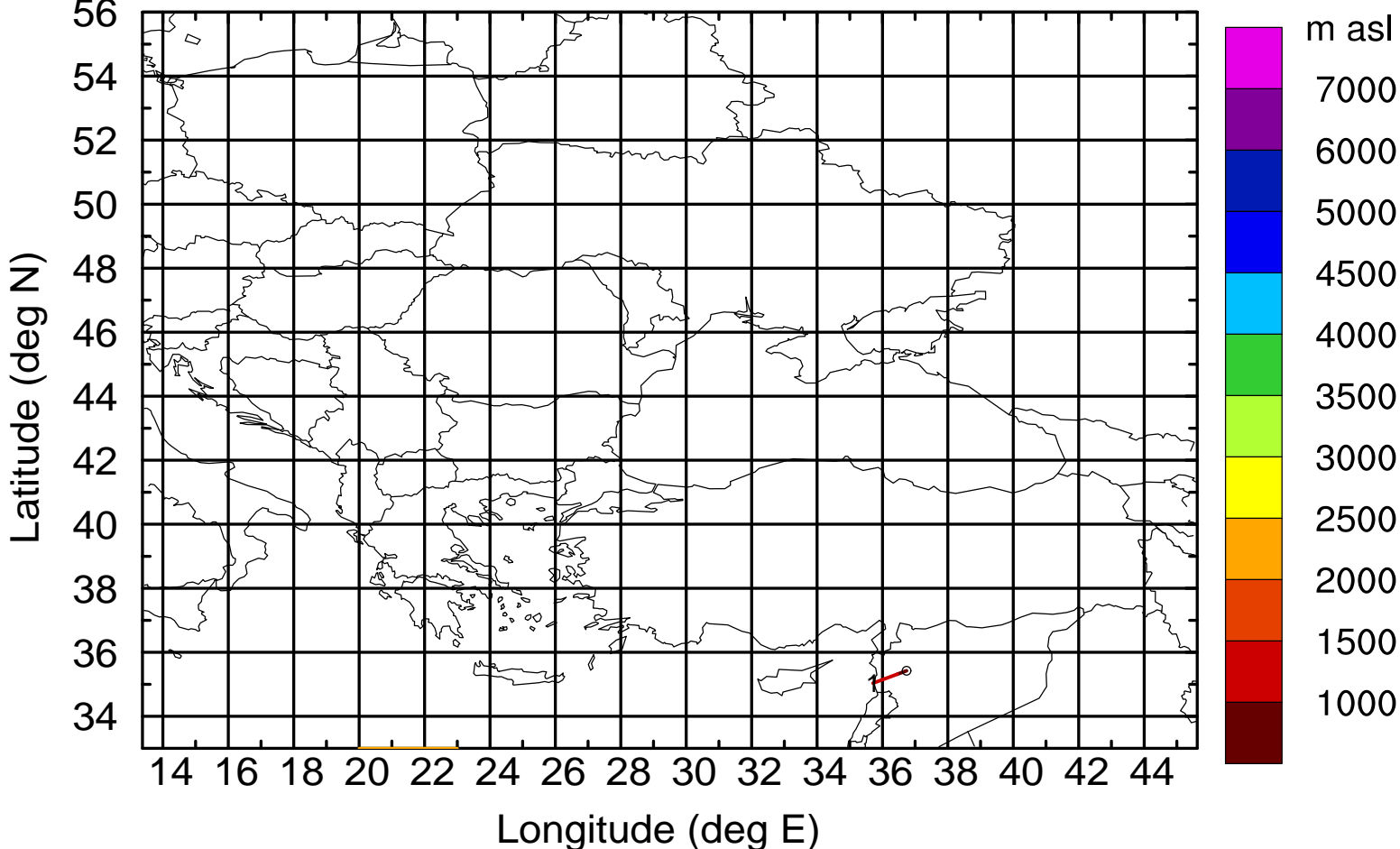
Level #16 of flight 170411b

BWD 20170411/12 -09H = 11/03 UTC



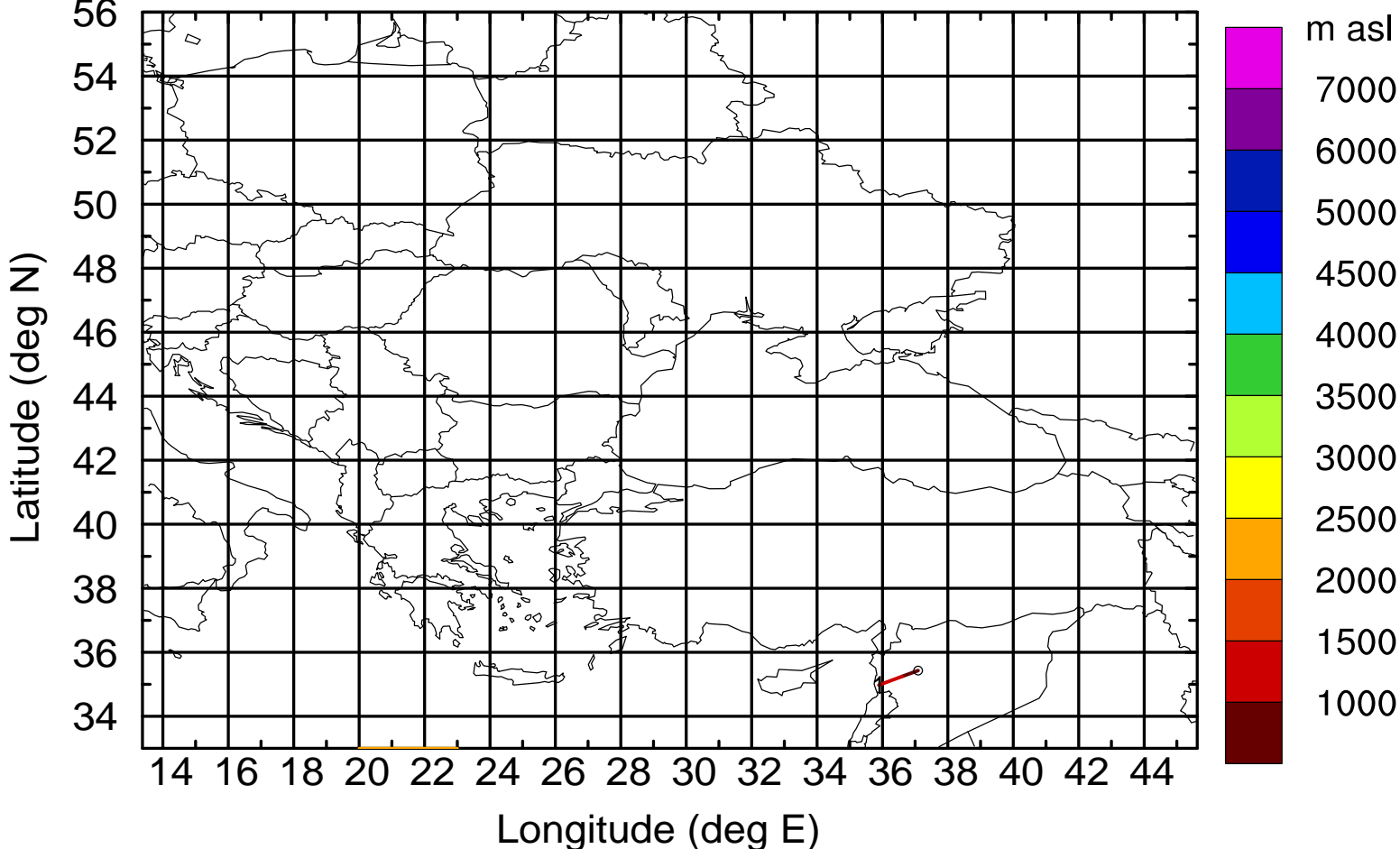
Level #16 of flight 170411b

BWD 20170411/12 -10H = 11/02 UTC



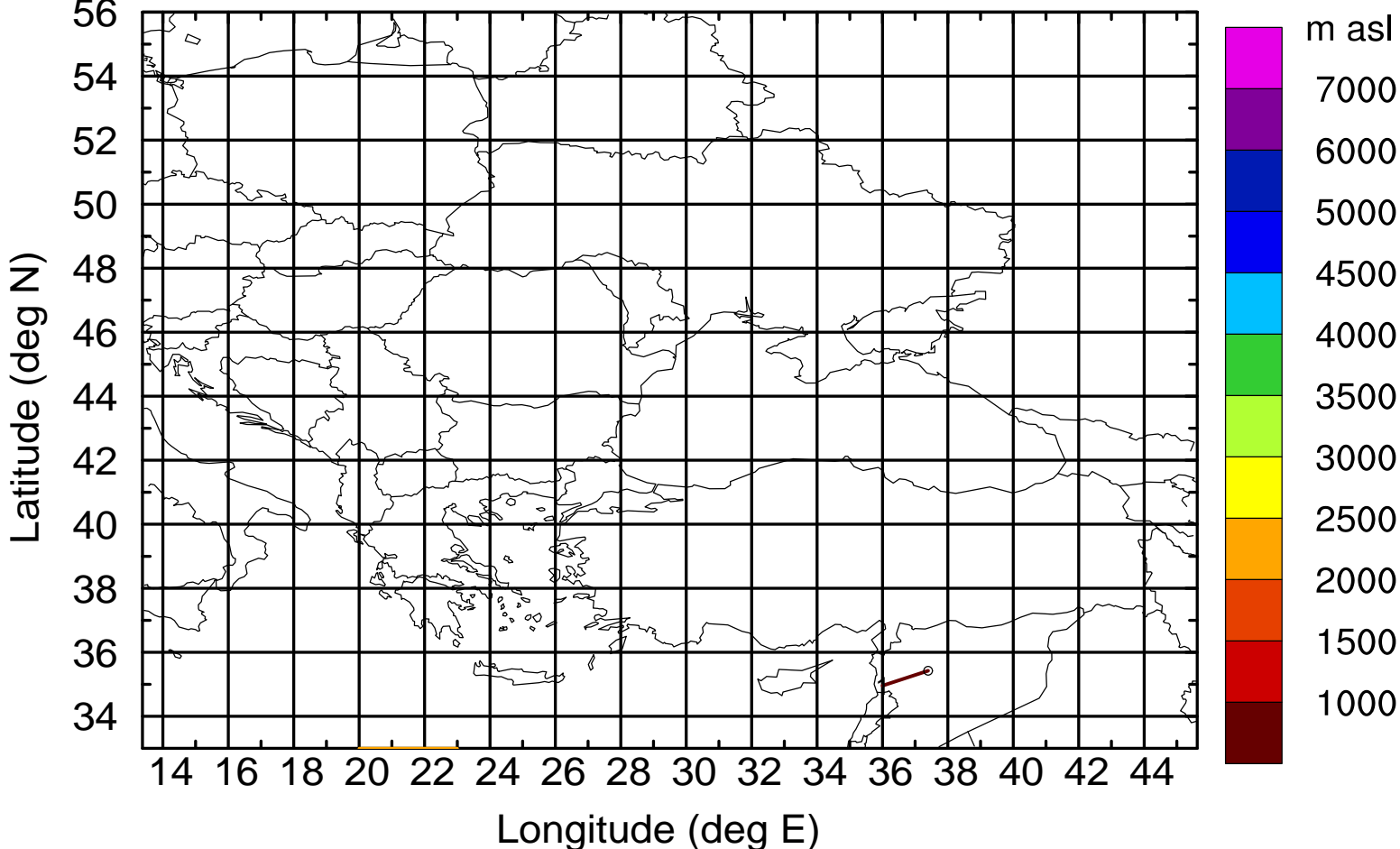
Level #16 of flight 170411b

BWD 20170411/12 -11H = 11/01 UTC



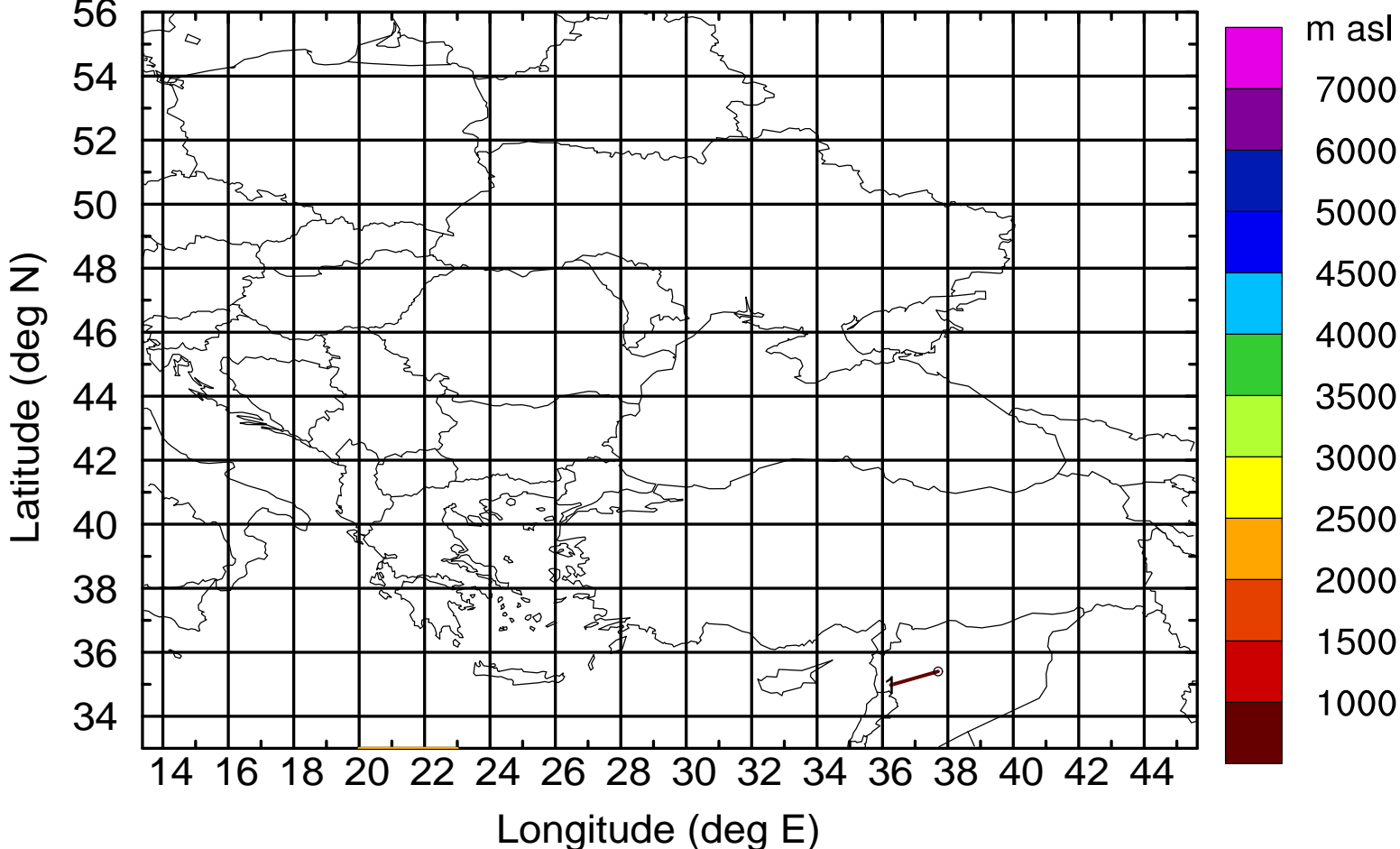
Level #16 of flight 170411b

BWD 20170411/12 -12H = 11/00 UTC



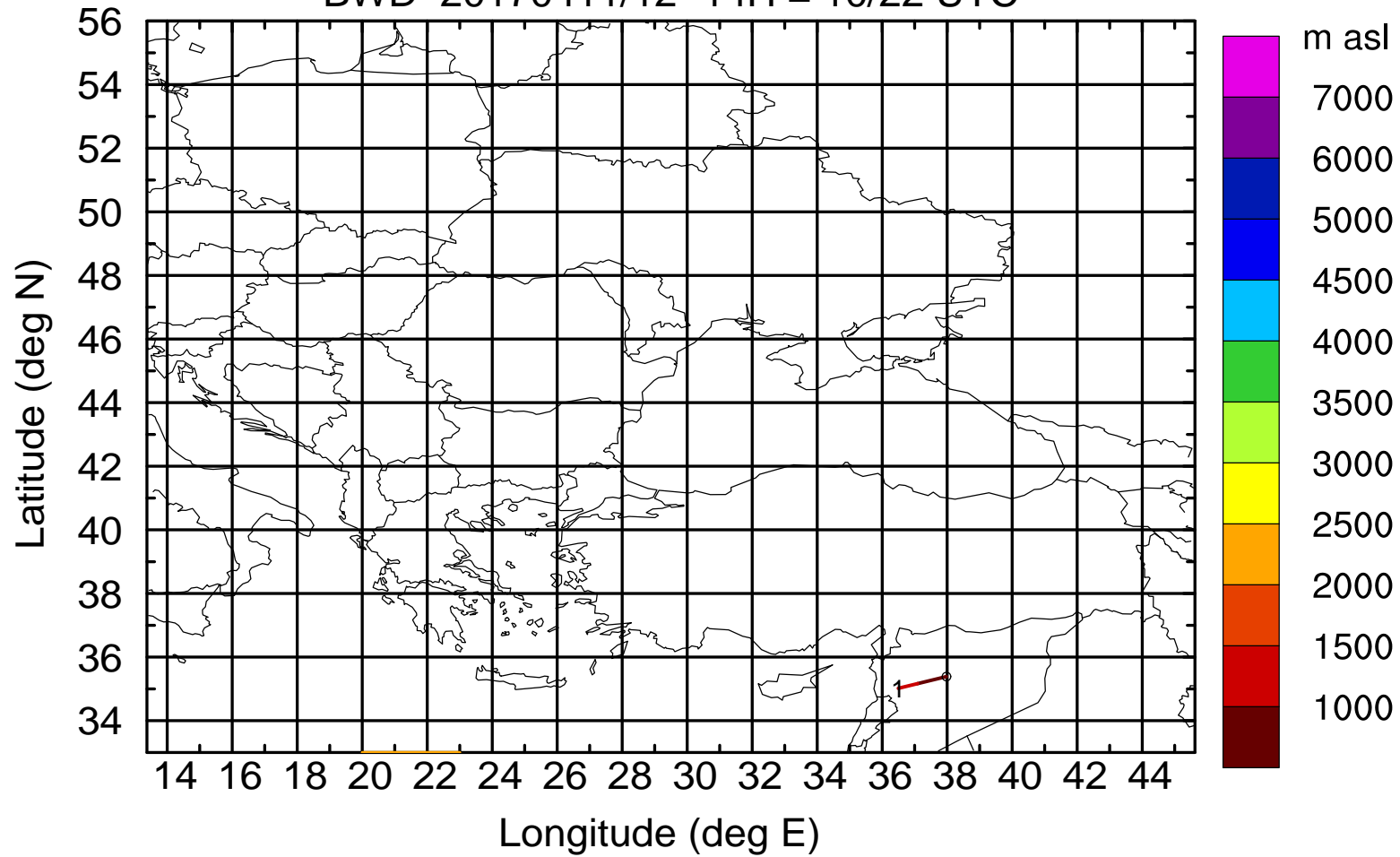
Level #16 of flight 170411b

BWD 20170411/12 -13H = 10/23 UTC



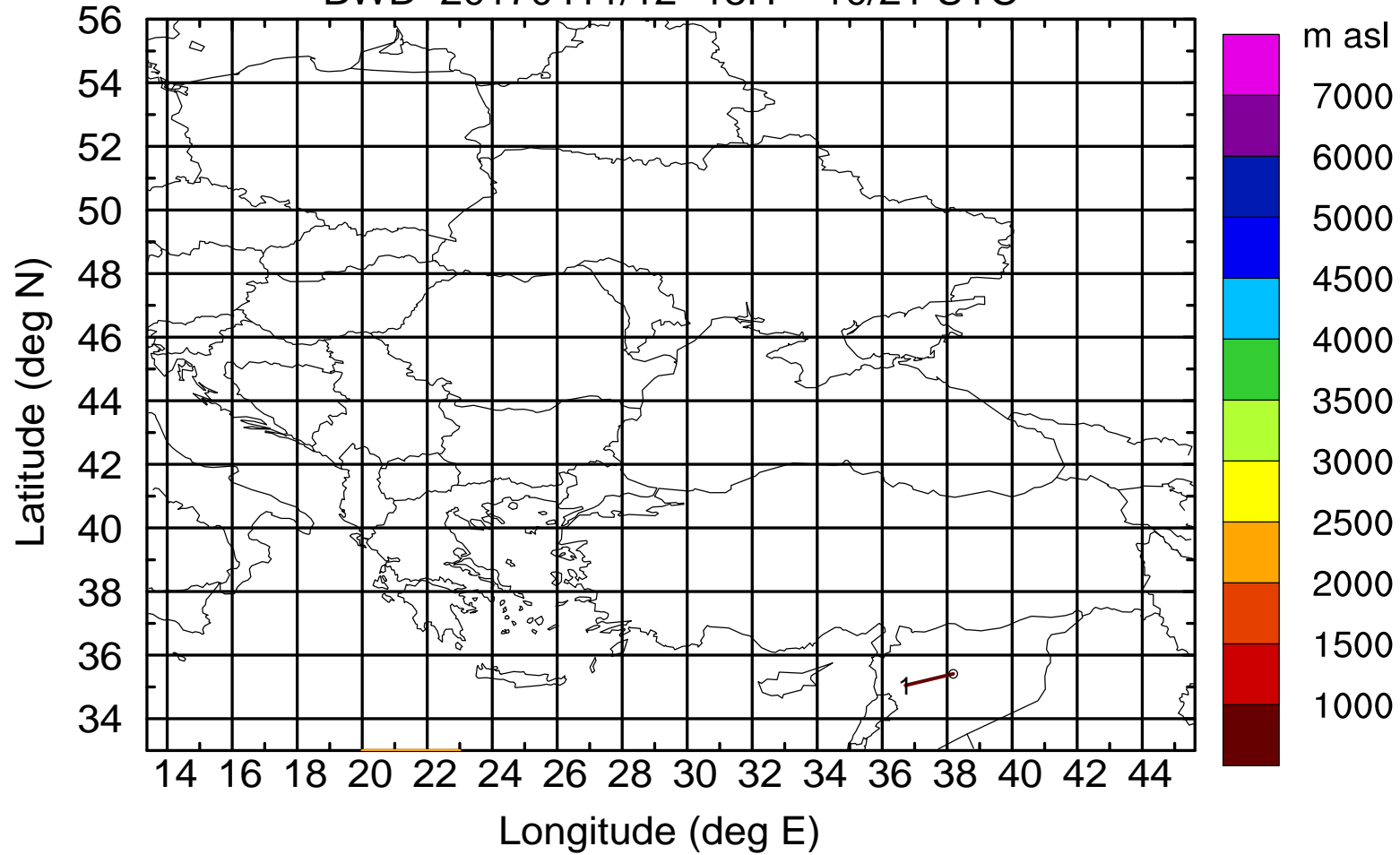
Level #16 of flight 170411b

BWD 20170411/12 -14H = 10/22 UTC



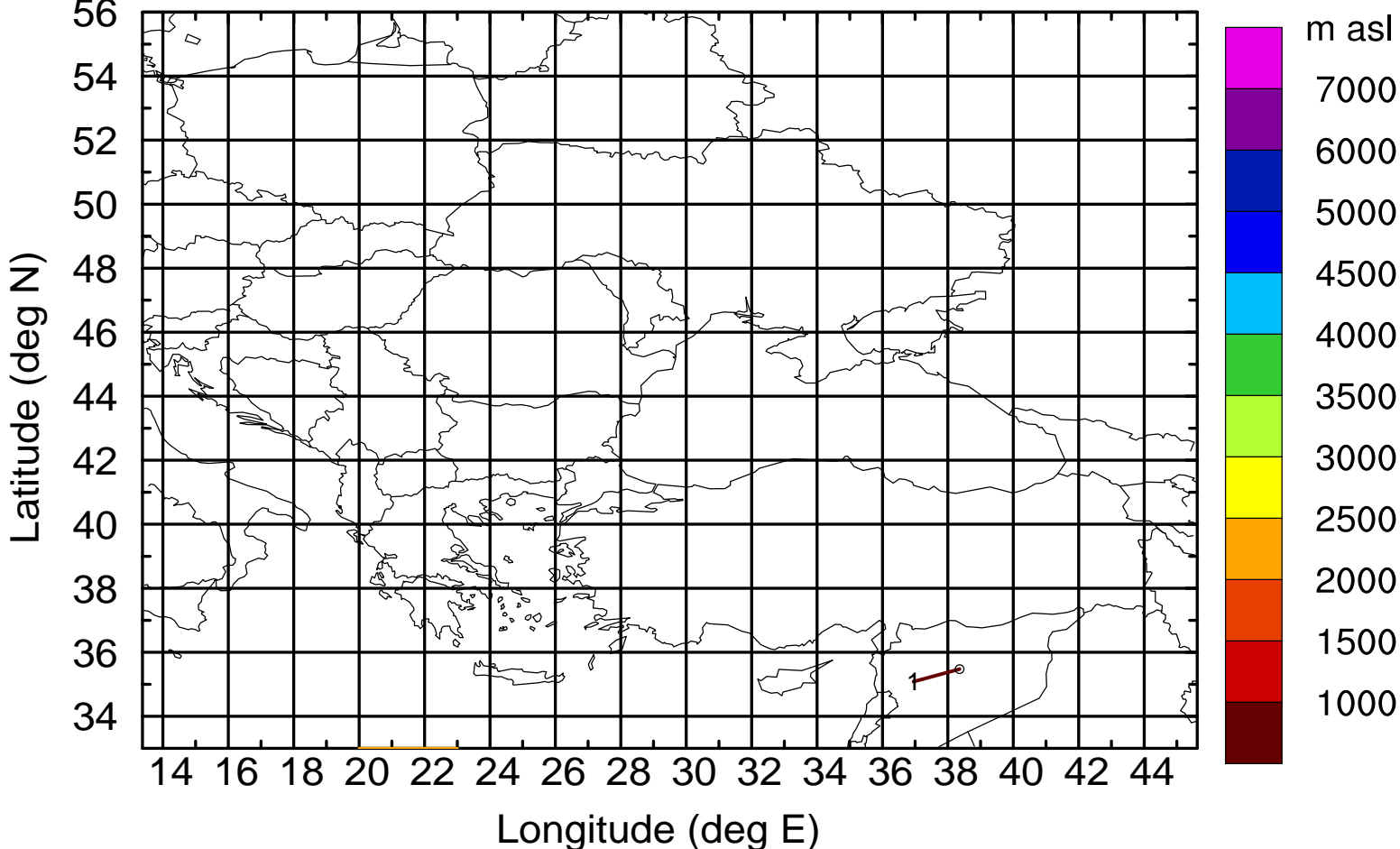
Level #16 of flight 170411b

BWD 20170411/12 -15H = 10/21 UTC



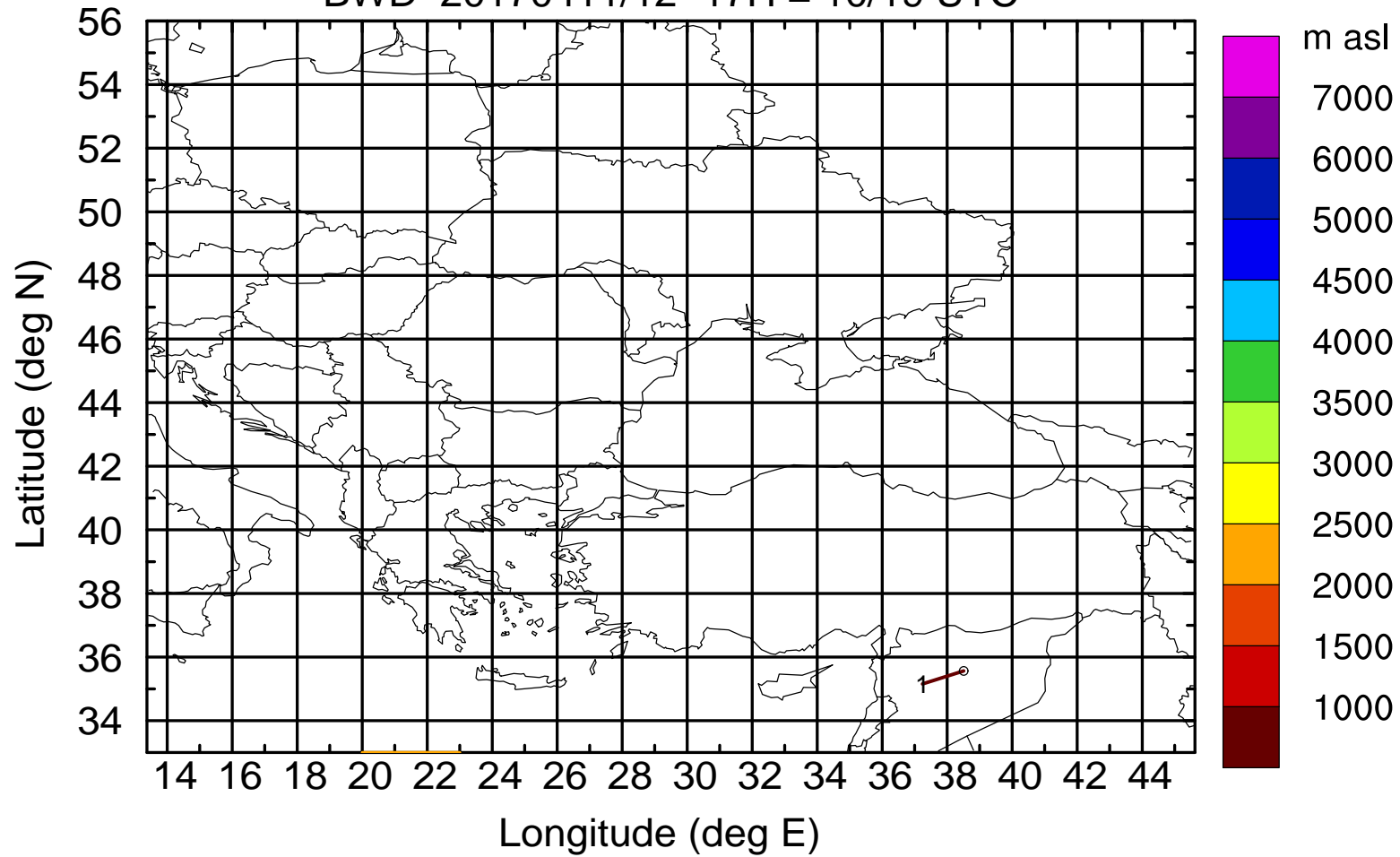
Level #16 of flight 170411b

BWD 20170411/12 -16H = 10/20 UTC



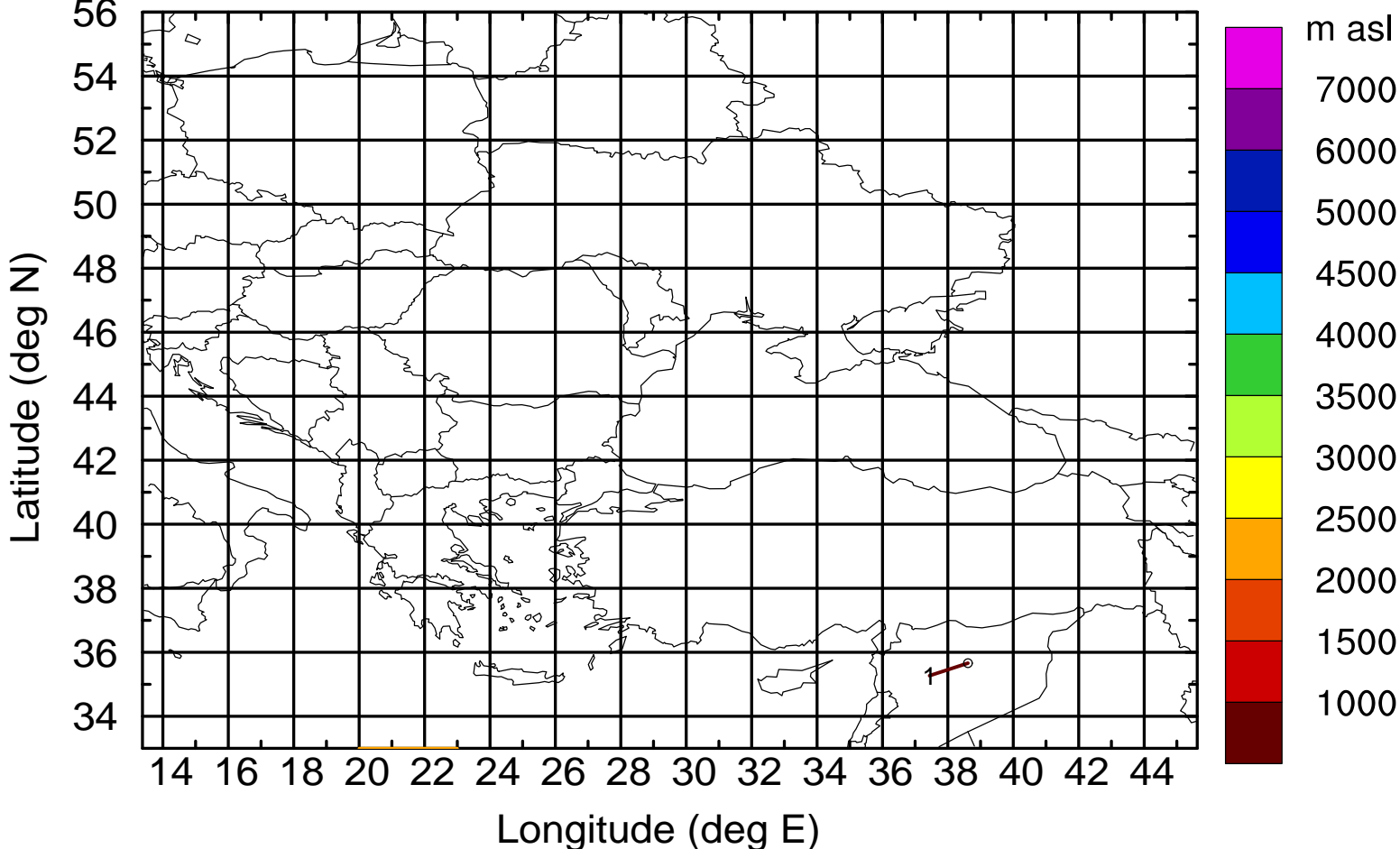
Level #16 of flight 170411b

BWD 20170411/12 -17H = 10/19 UTC



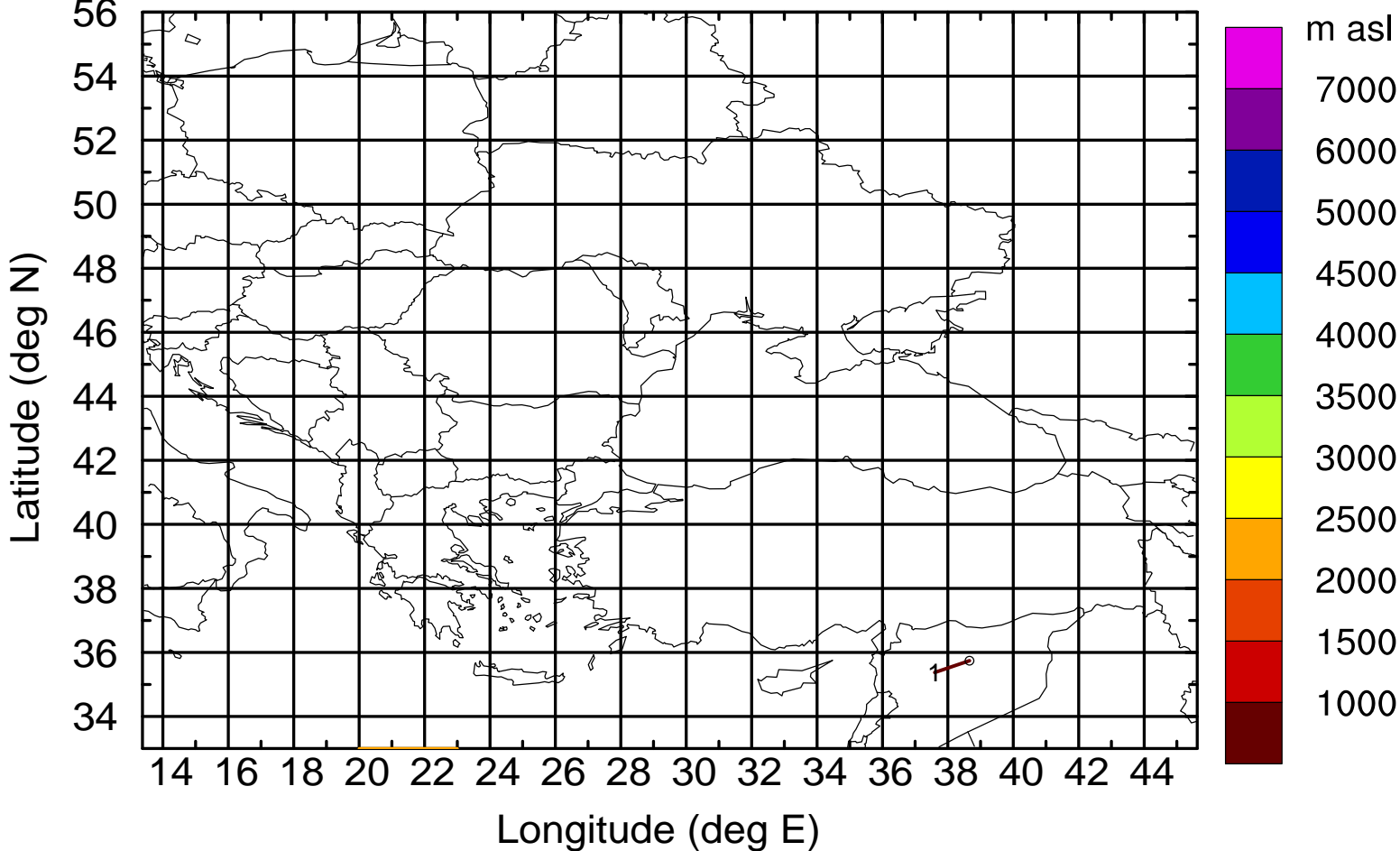
Level #16 of flight 170411b

BWD 20170411/12 -18H = 10/18 UTC



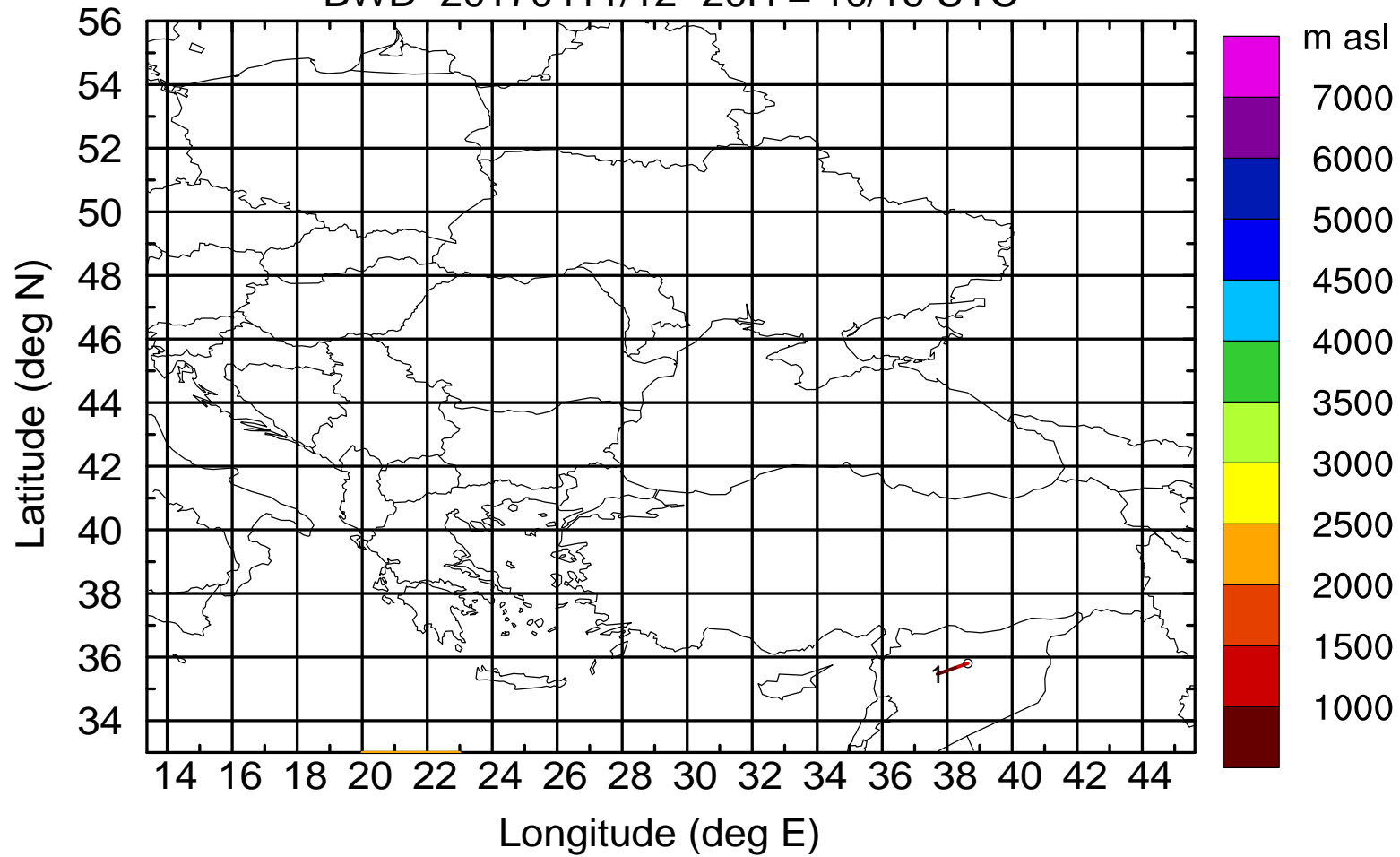
Level #16 of flight 170411b

BWD 20170411/12 -19H = 10/17 UTC



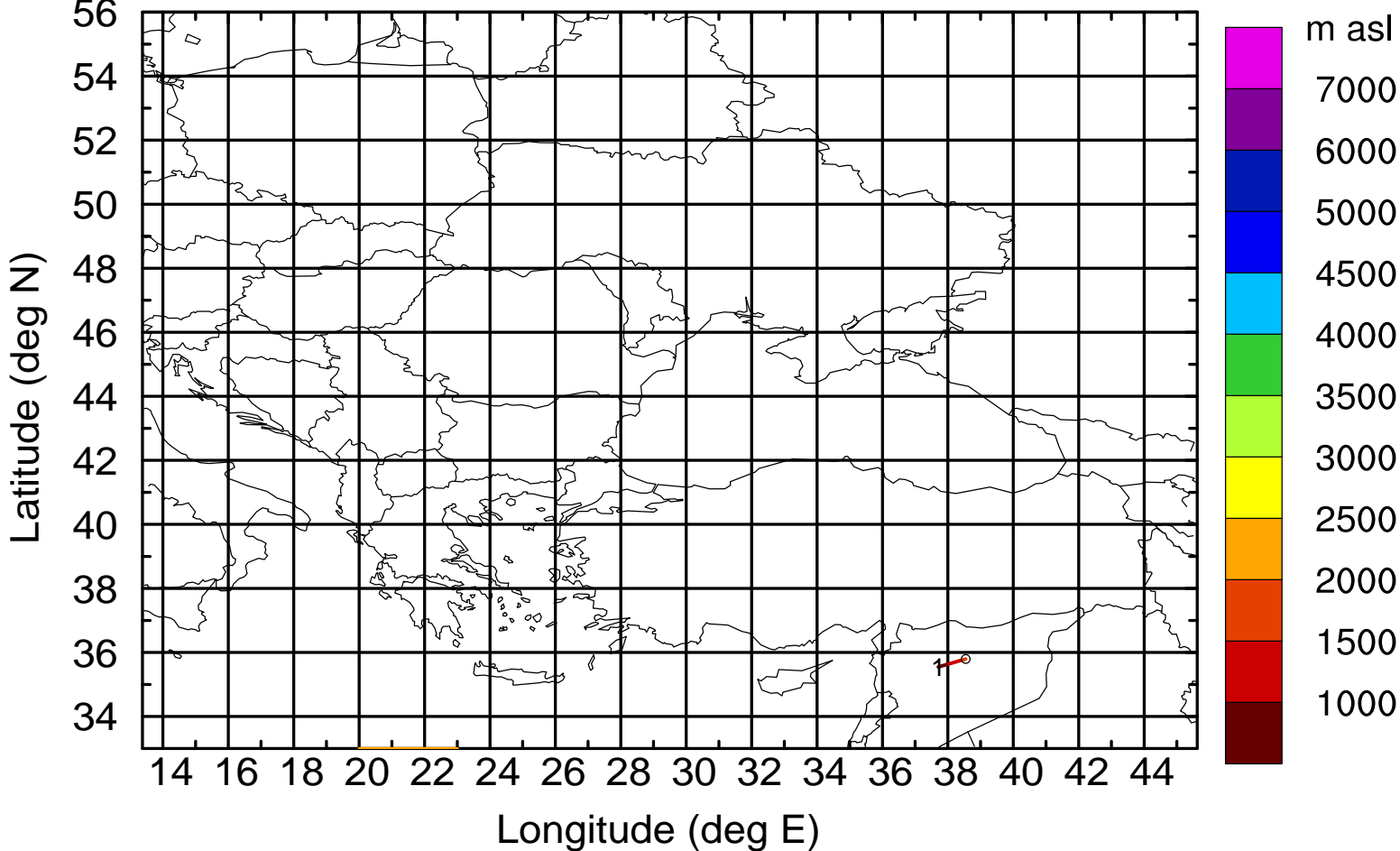
Level #16 of flight 170411b

BWD 20170411/12 -20H = 10/16 UTC



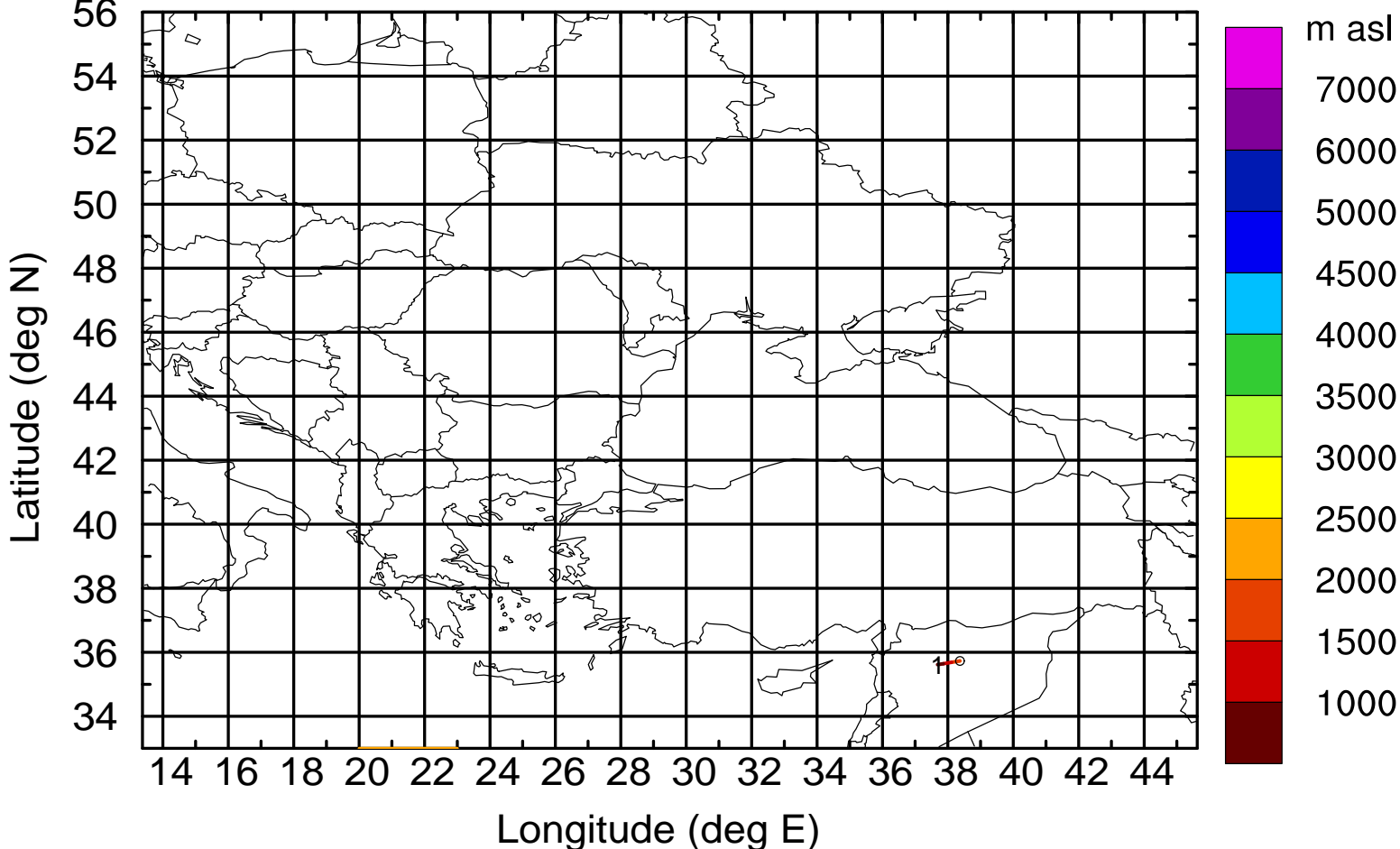
Level #16 of flight 170411b

BWD 20170411/12 -21H = 10/15 UTC



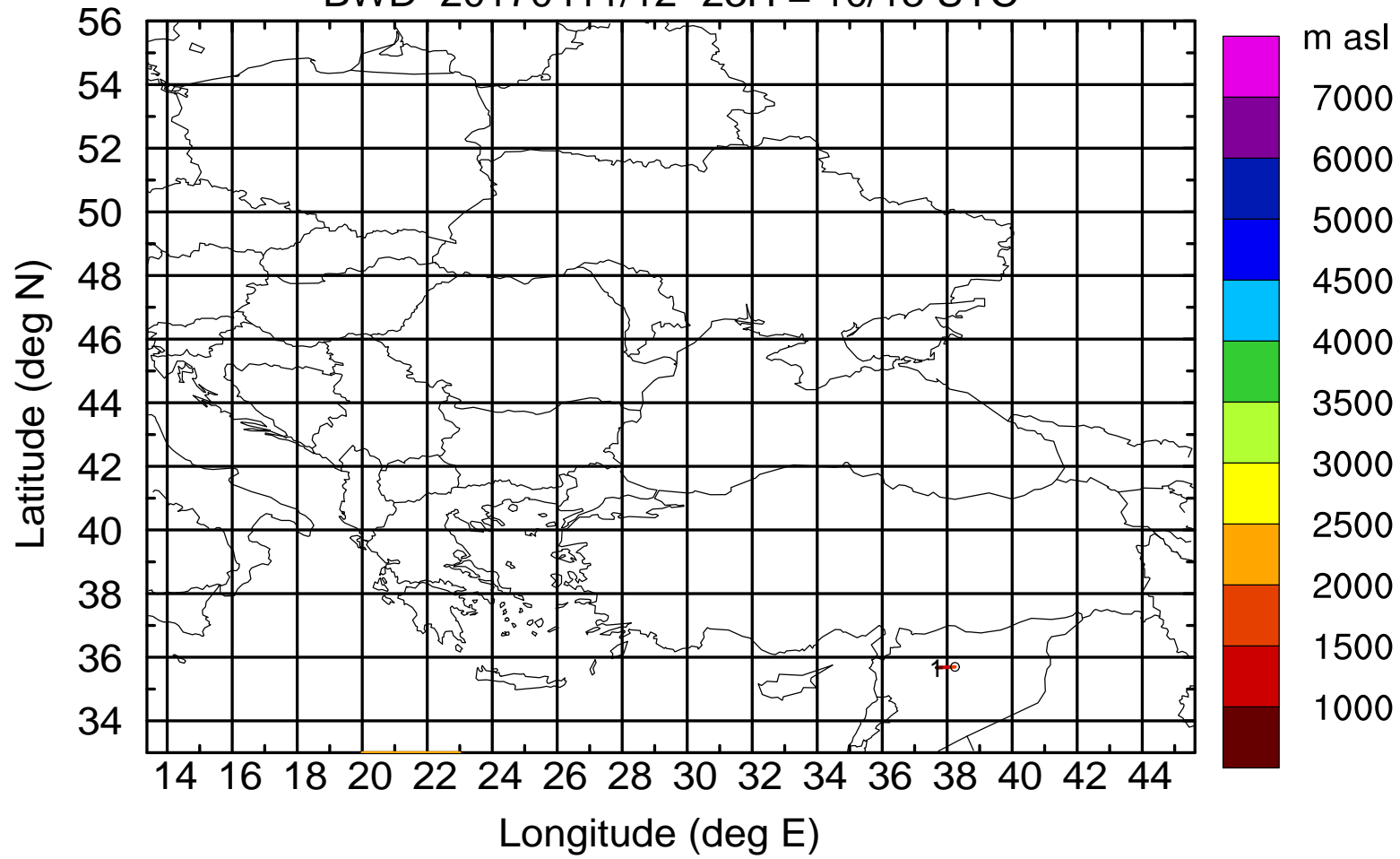
Level #16 of flight 170411b

BWD 20170411/12 -22H = 10/14 UTC



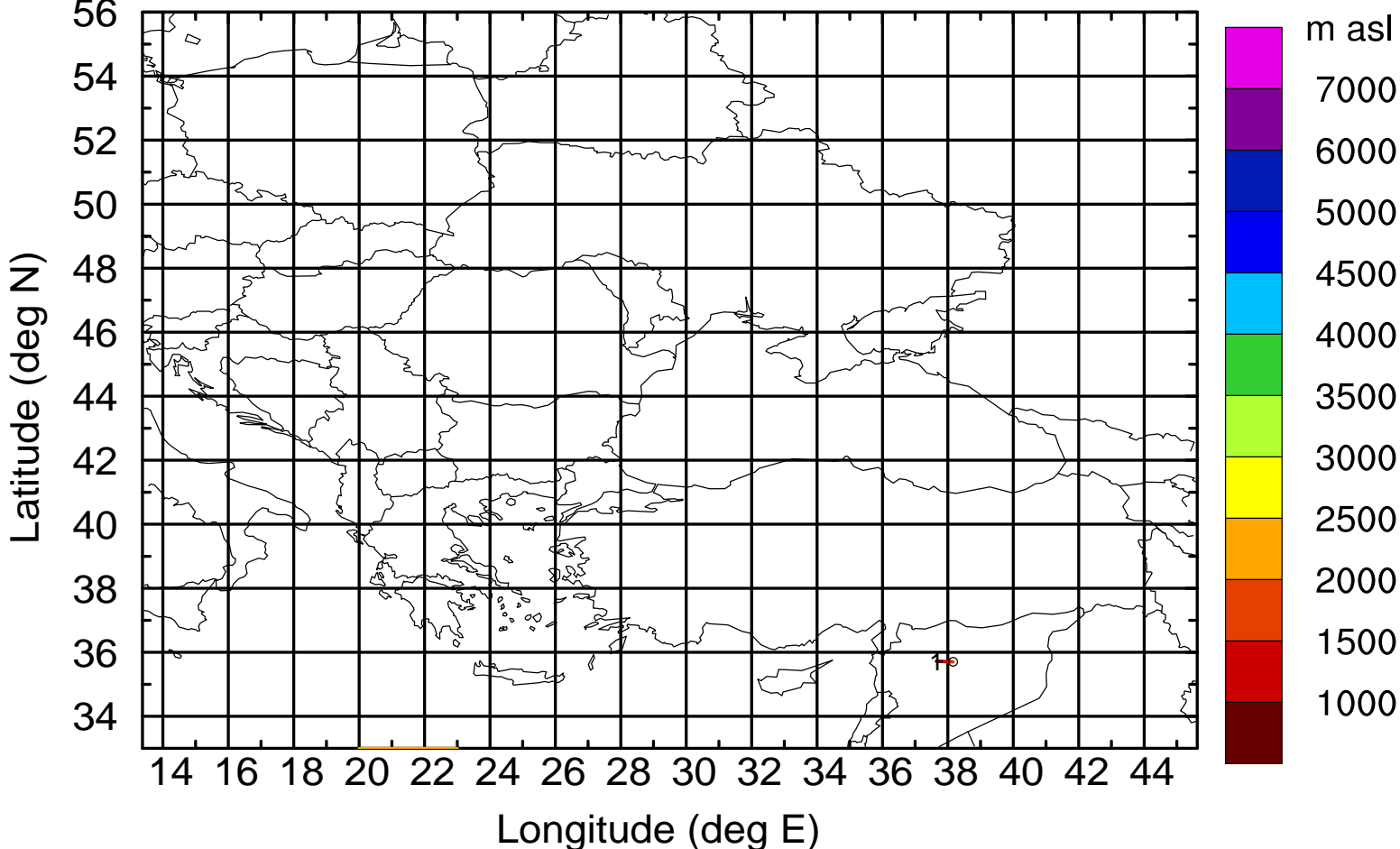
Level #16 of flight 170411b

BWD 20170411/12 -23H = 10/13 UTC



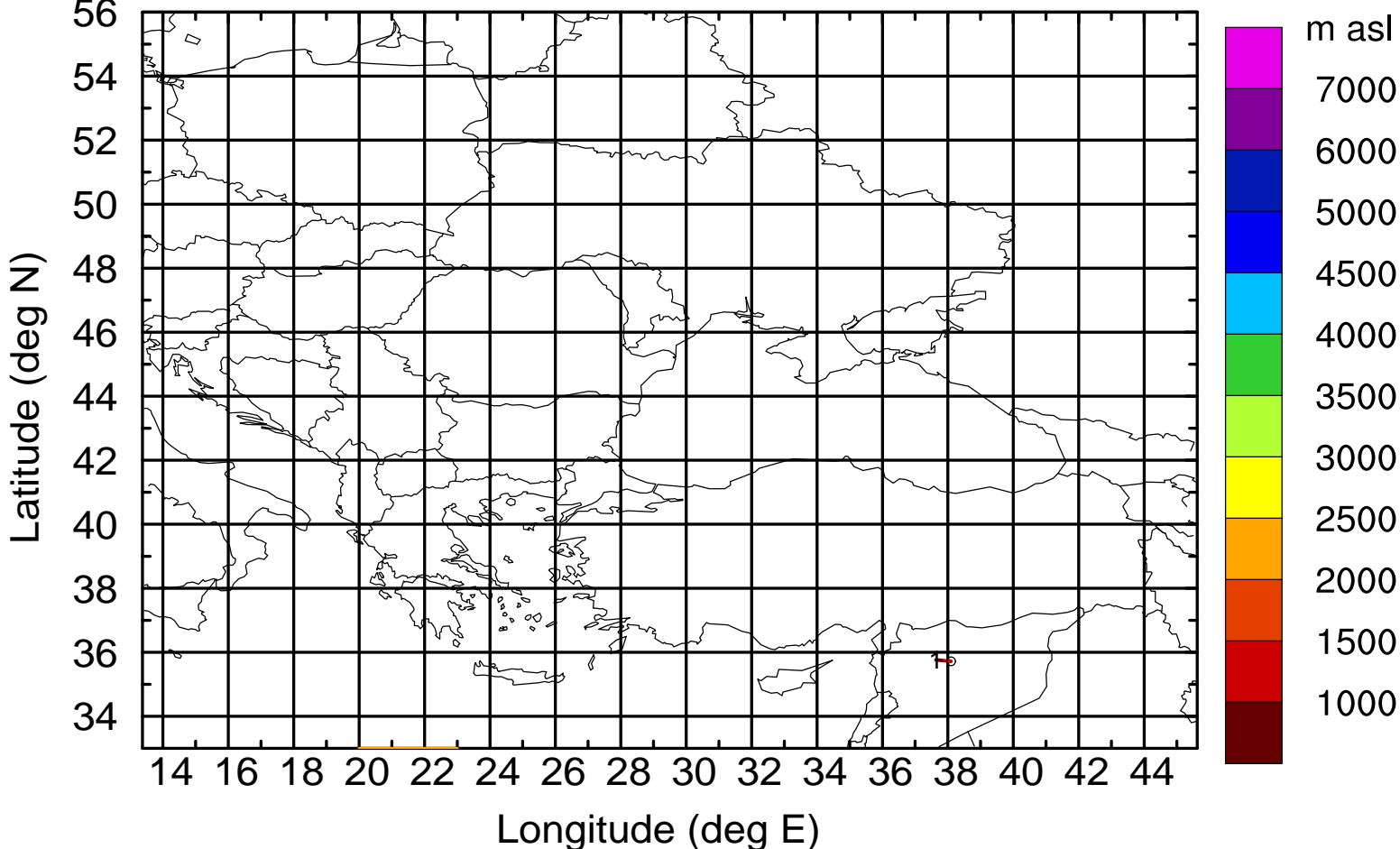
Level #16 of flight 170411b

BWD 20170411/12 -24H = 10/12 UTC



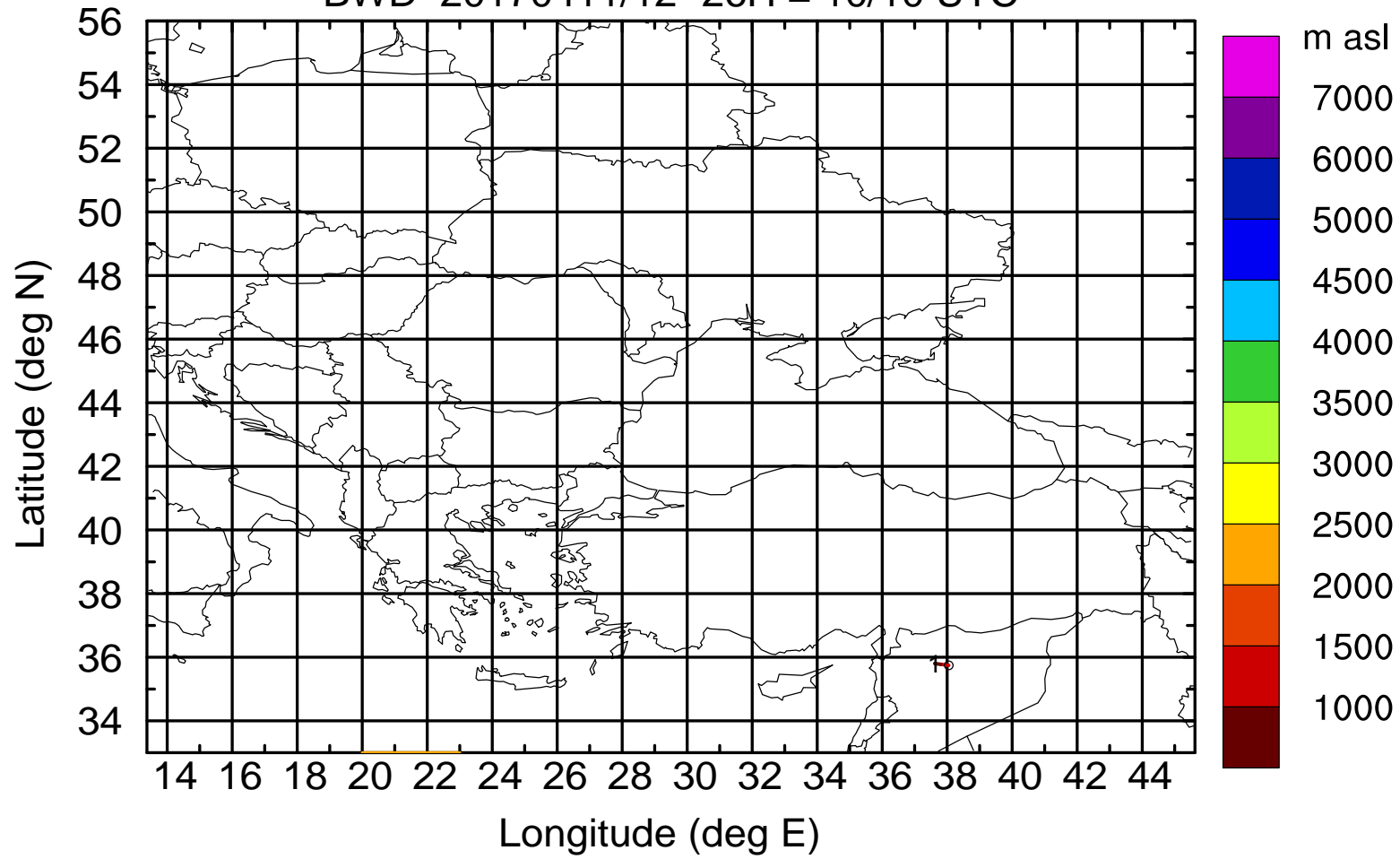
Level #16 of flight 170411b

BWD 20170411/12 -25H = 10/11 UTC



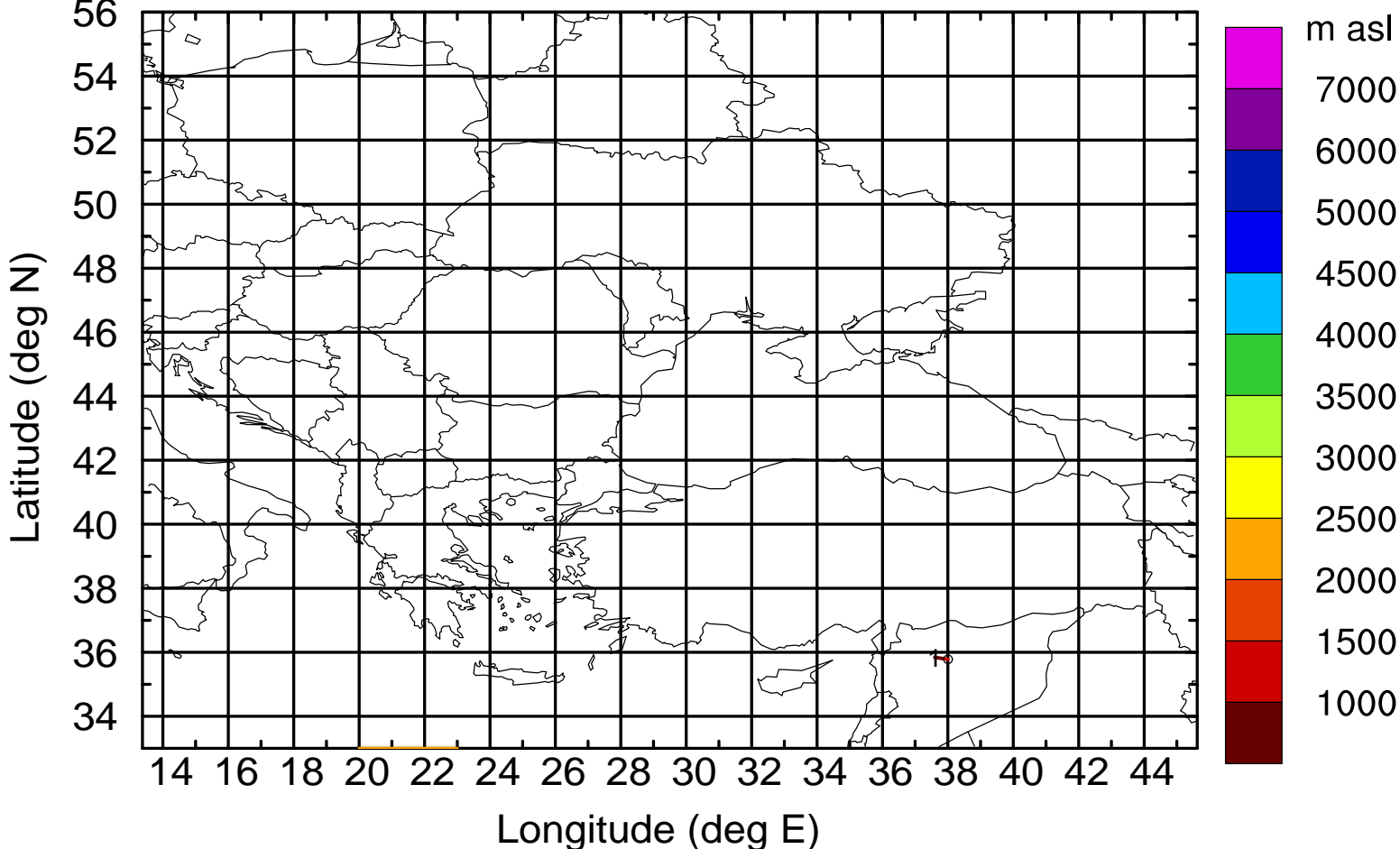
Level #16 of flight 170411b

BWD 20170411/12 -26H = 10/10 UTC



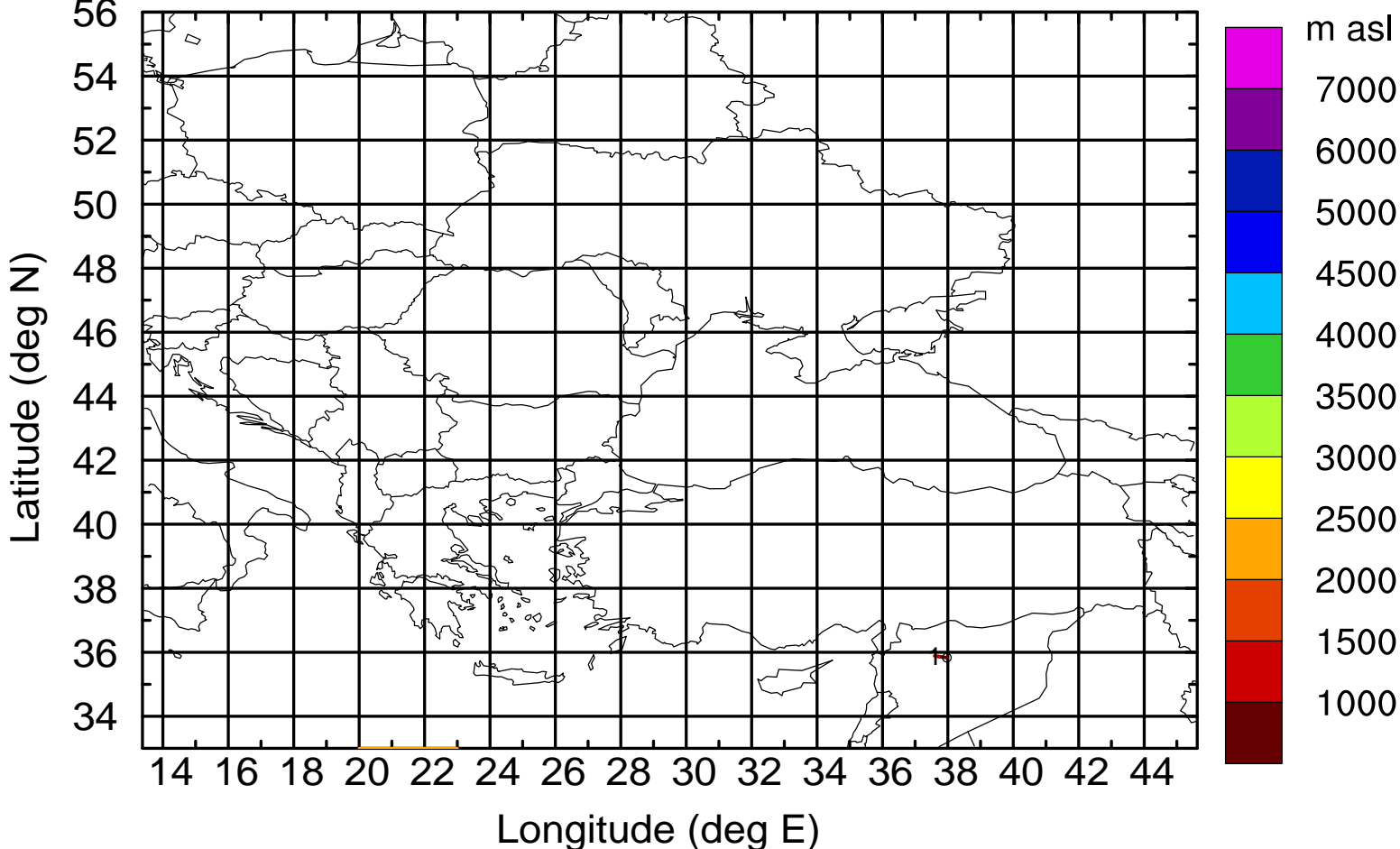
Level #16 of flight 170411b

BWD 20170411/12 -27H = 10/09 UTC



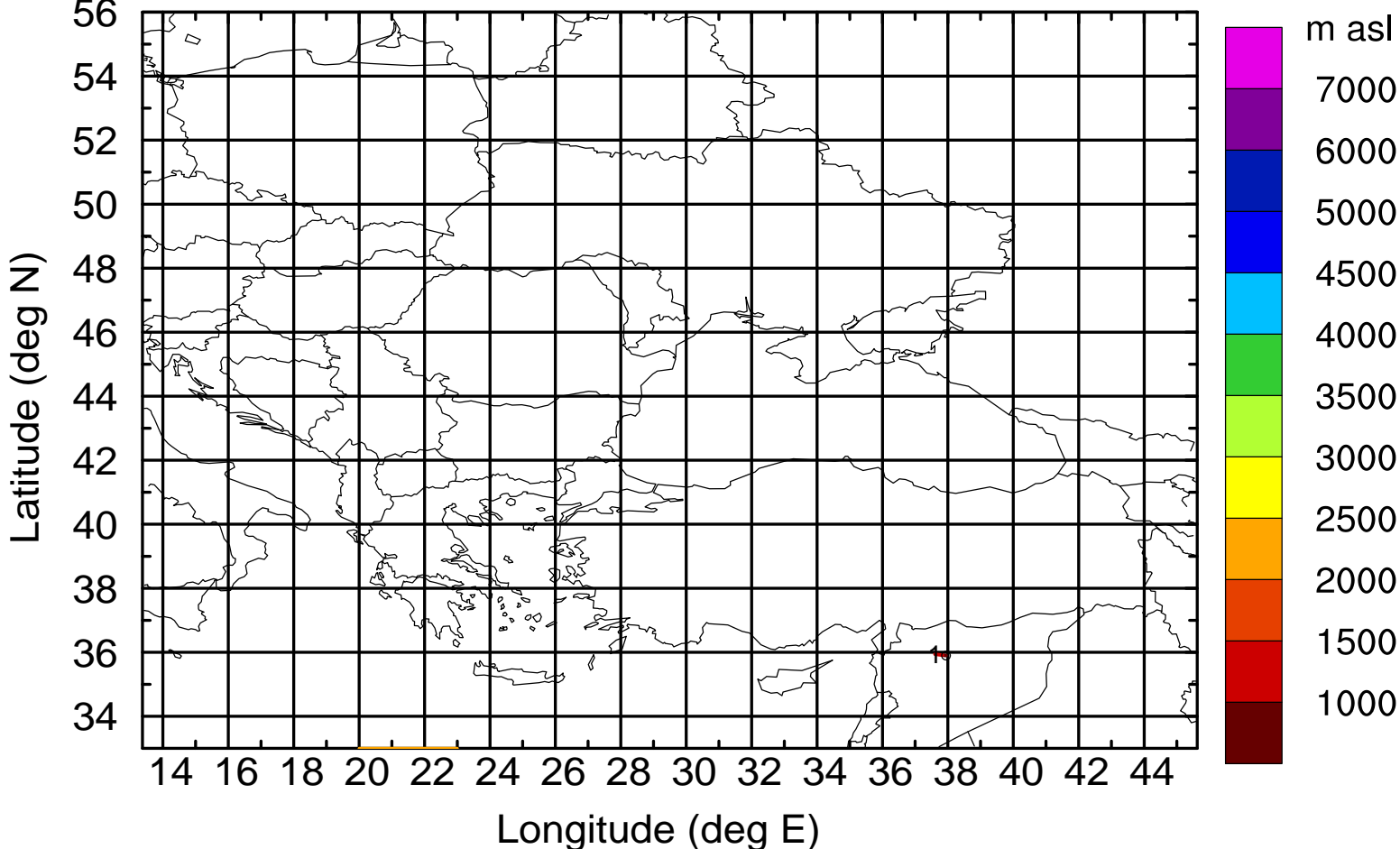
Level #16 of flight 170411b

BWD 20170411/12 -28H = 10/08 UTC



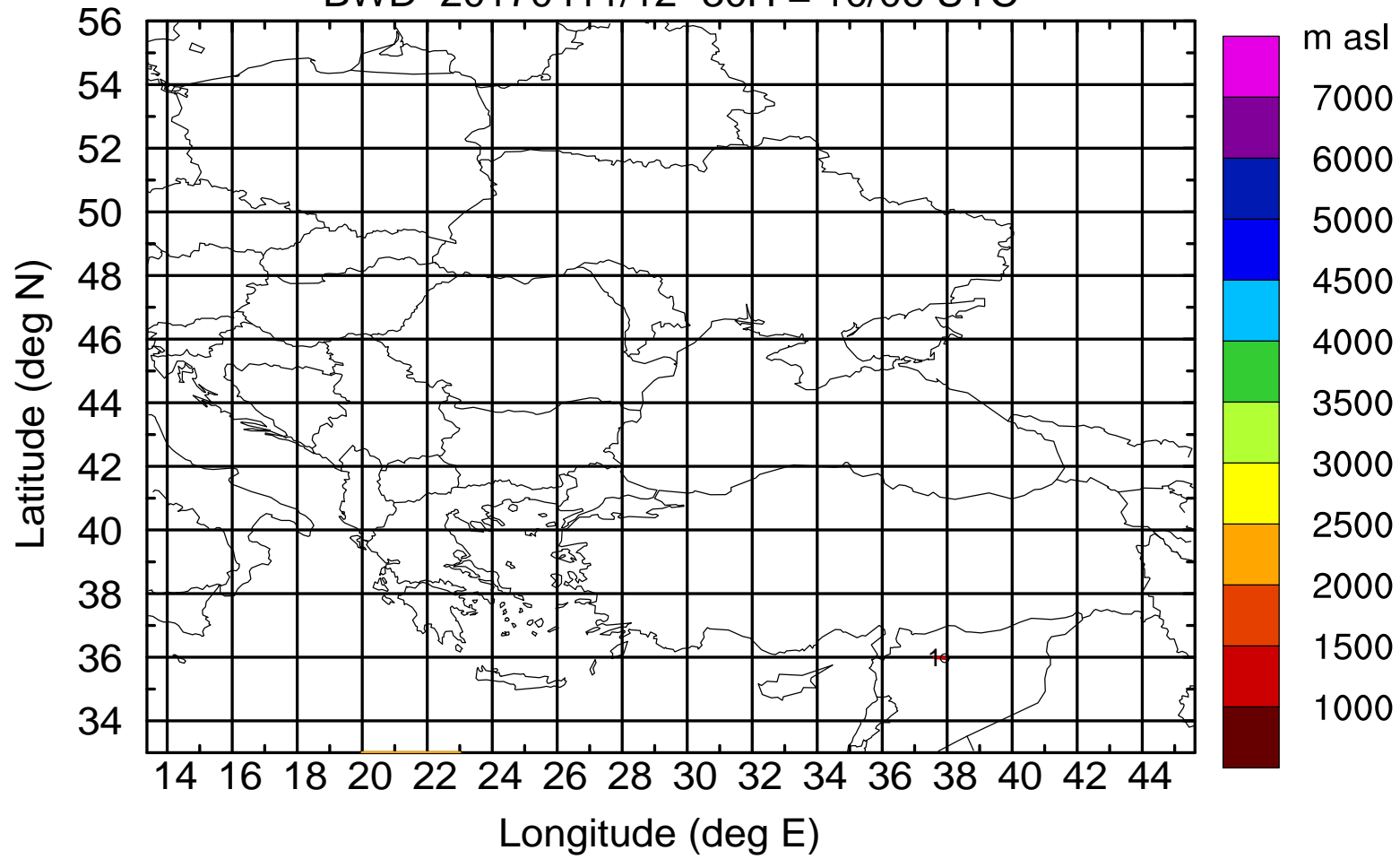
Level #16 of flight 170411b

BWD 20170411/12 -29H = 10/07 UTC



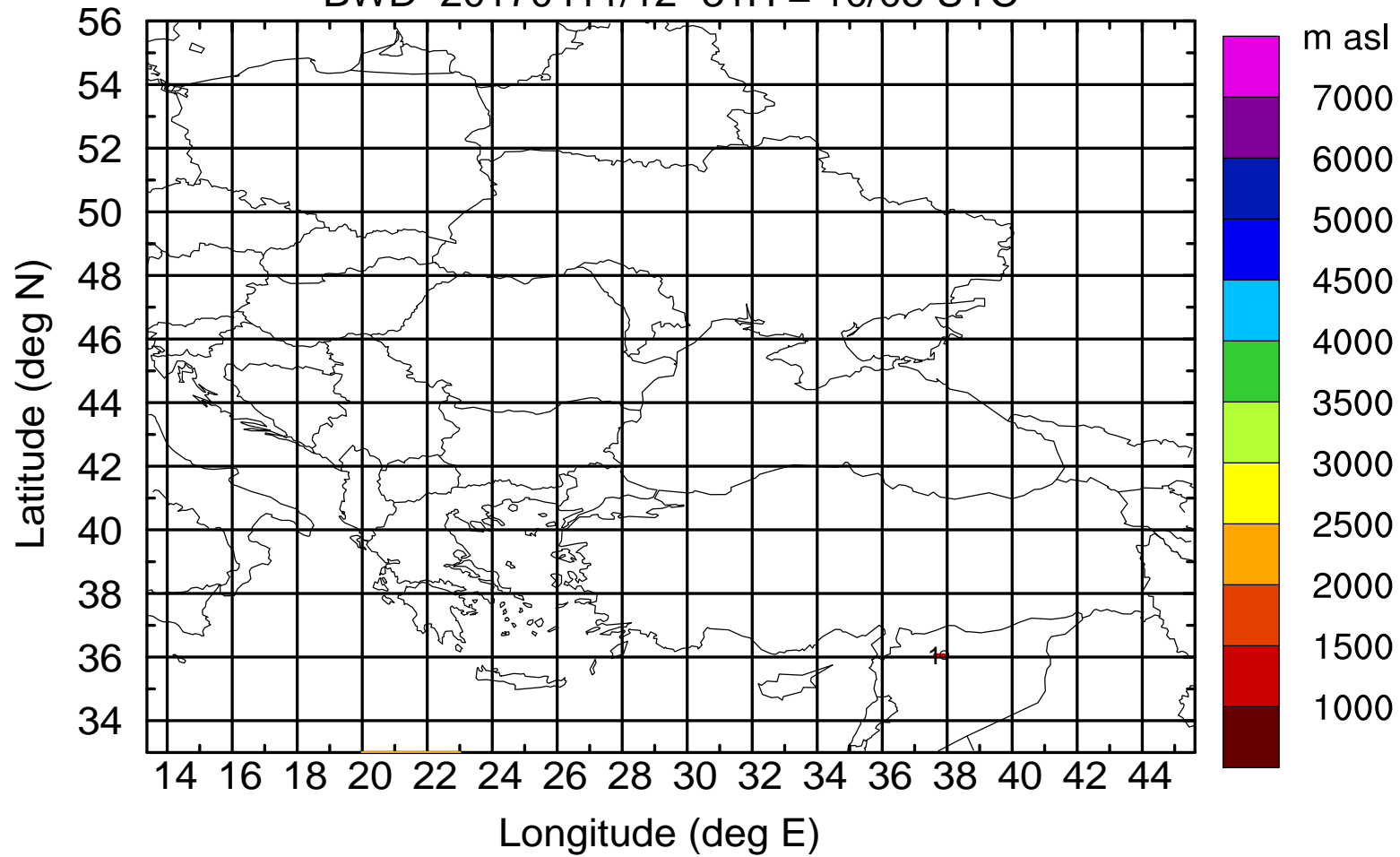
Level #16 of flight 170411b

BWD 20170411/12 -30H = 10/06 UTC



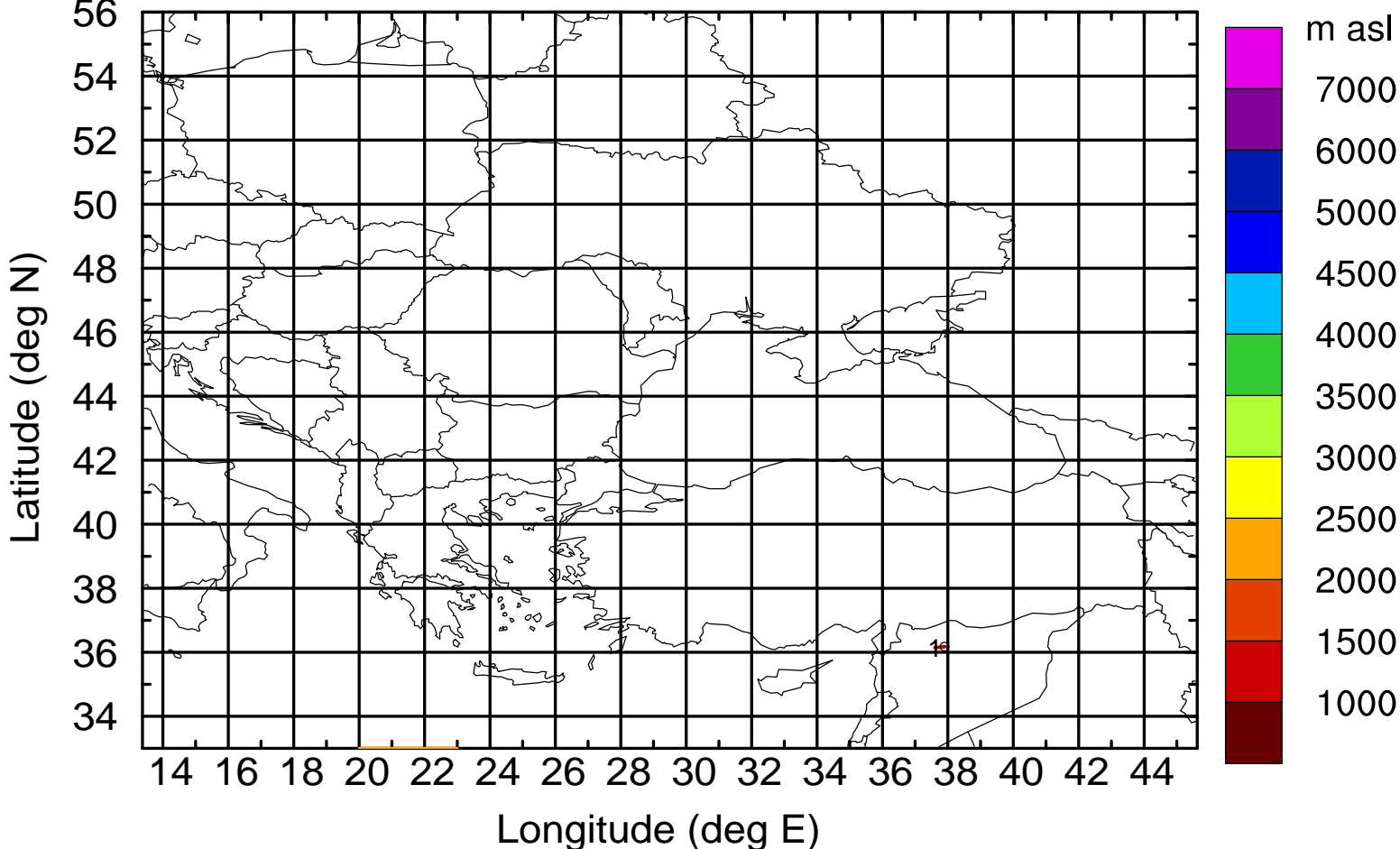
Level #16 of flight 170411b

BWD 20170411/12 -31H = 10/05 UTC



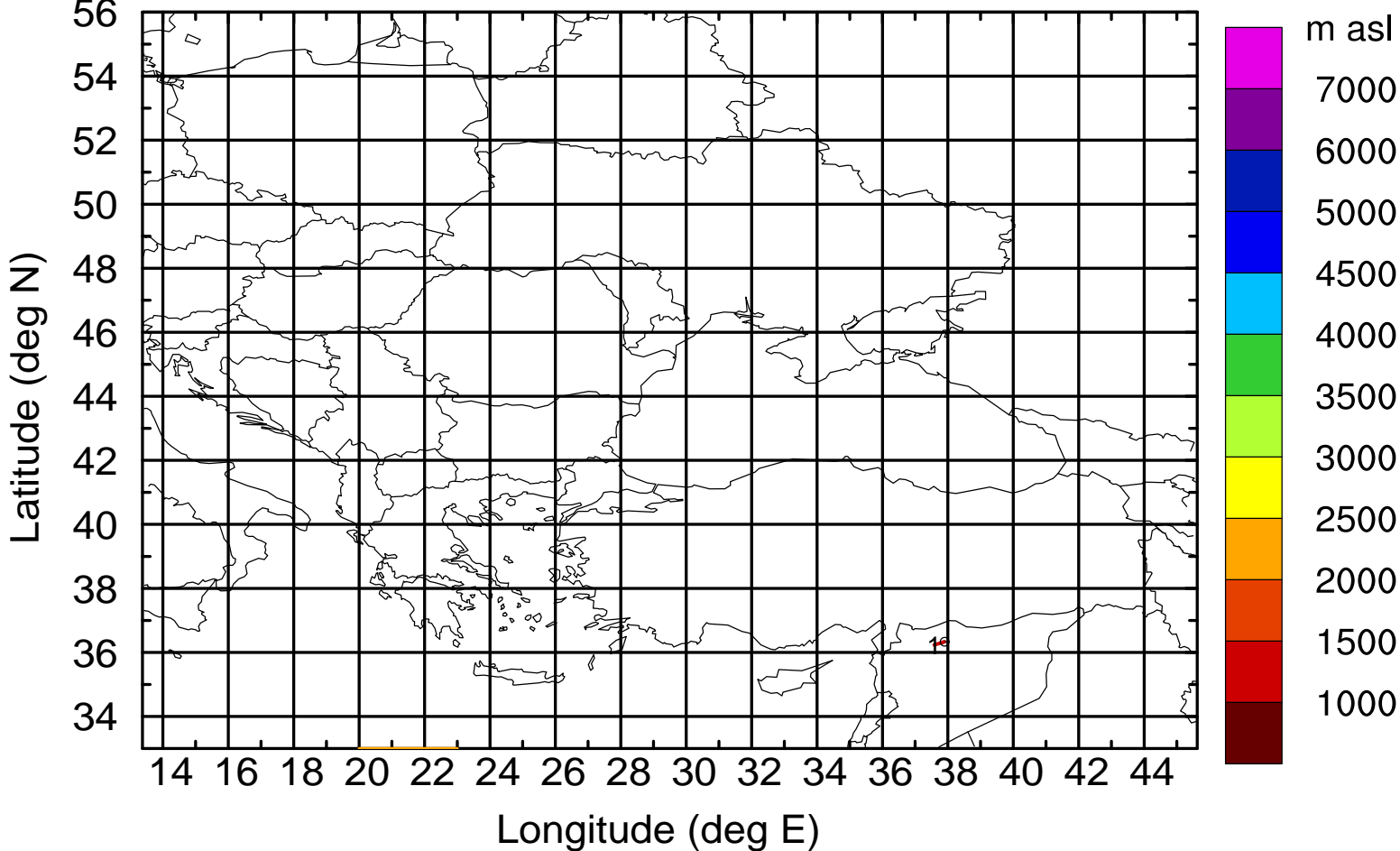
Level #16 of flight 170411b

BWD 20170411/12 -32H = 10/04 UTC



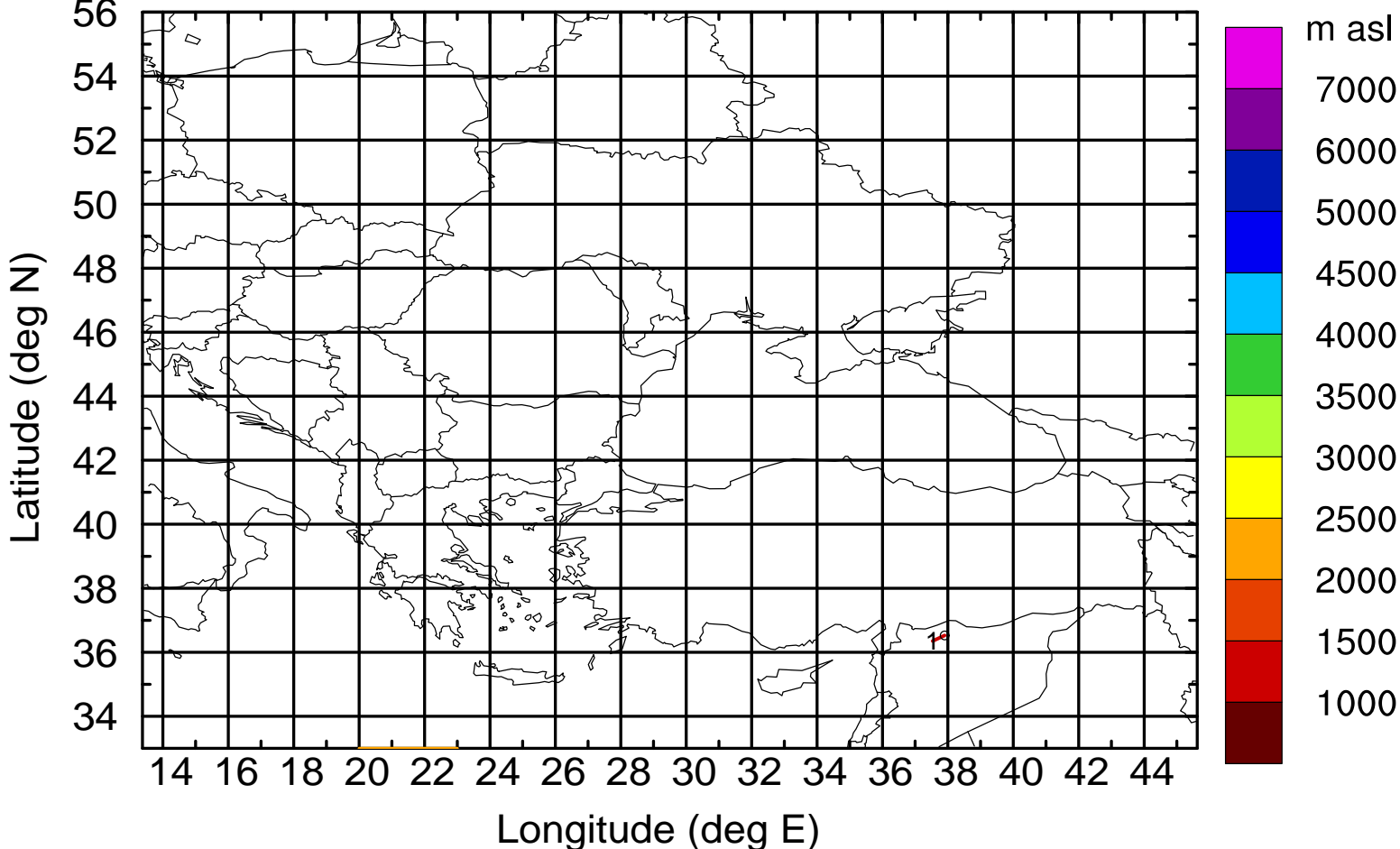
Level #16 of flight 170411b

BWD 20170411/12 -33H = 10/03 UTC



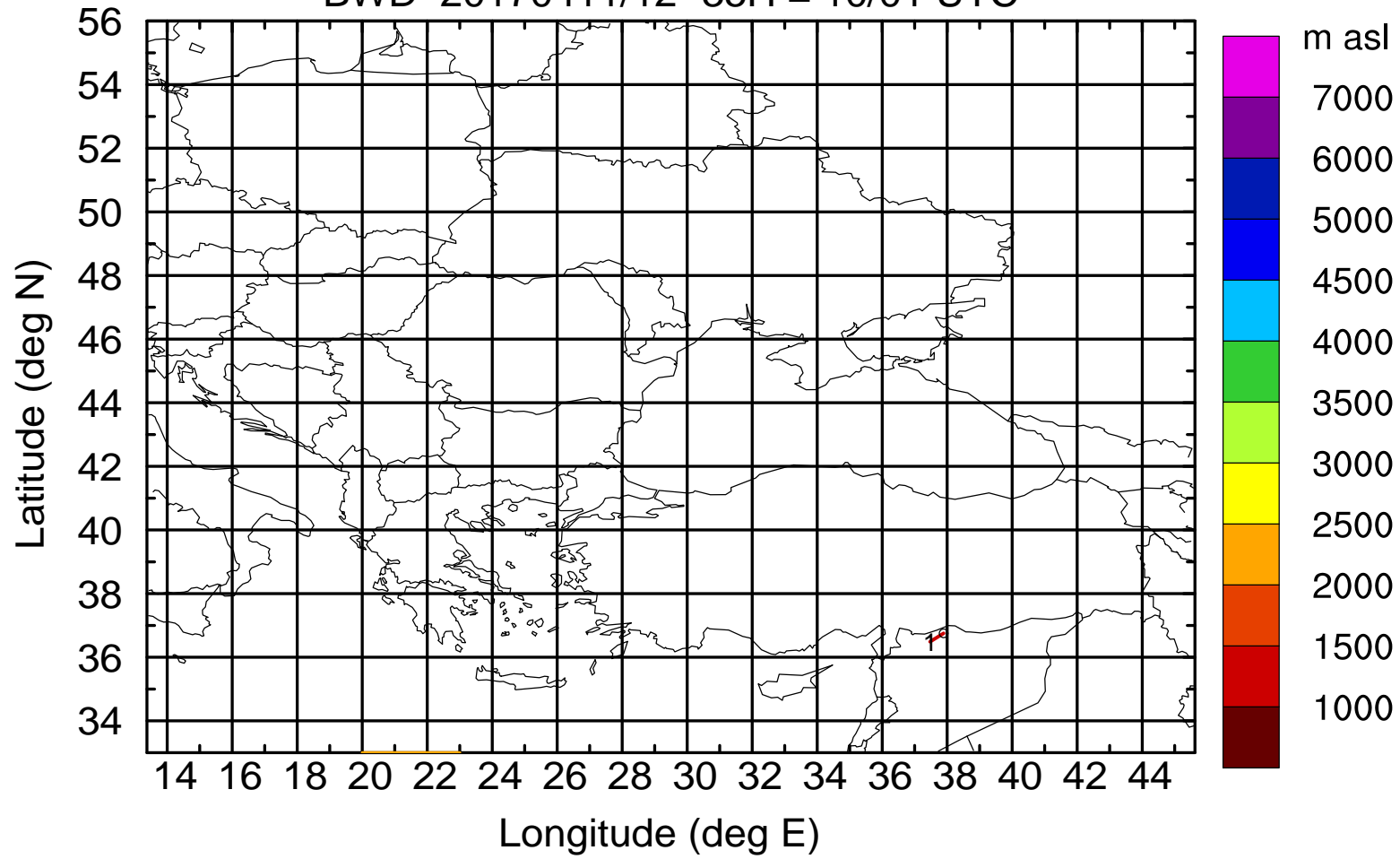
Level #16 of flight 170411b

BWD 20170411/12 -34H = 10/02 UTC



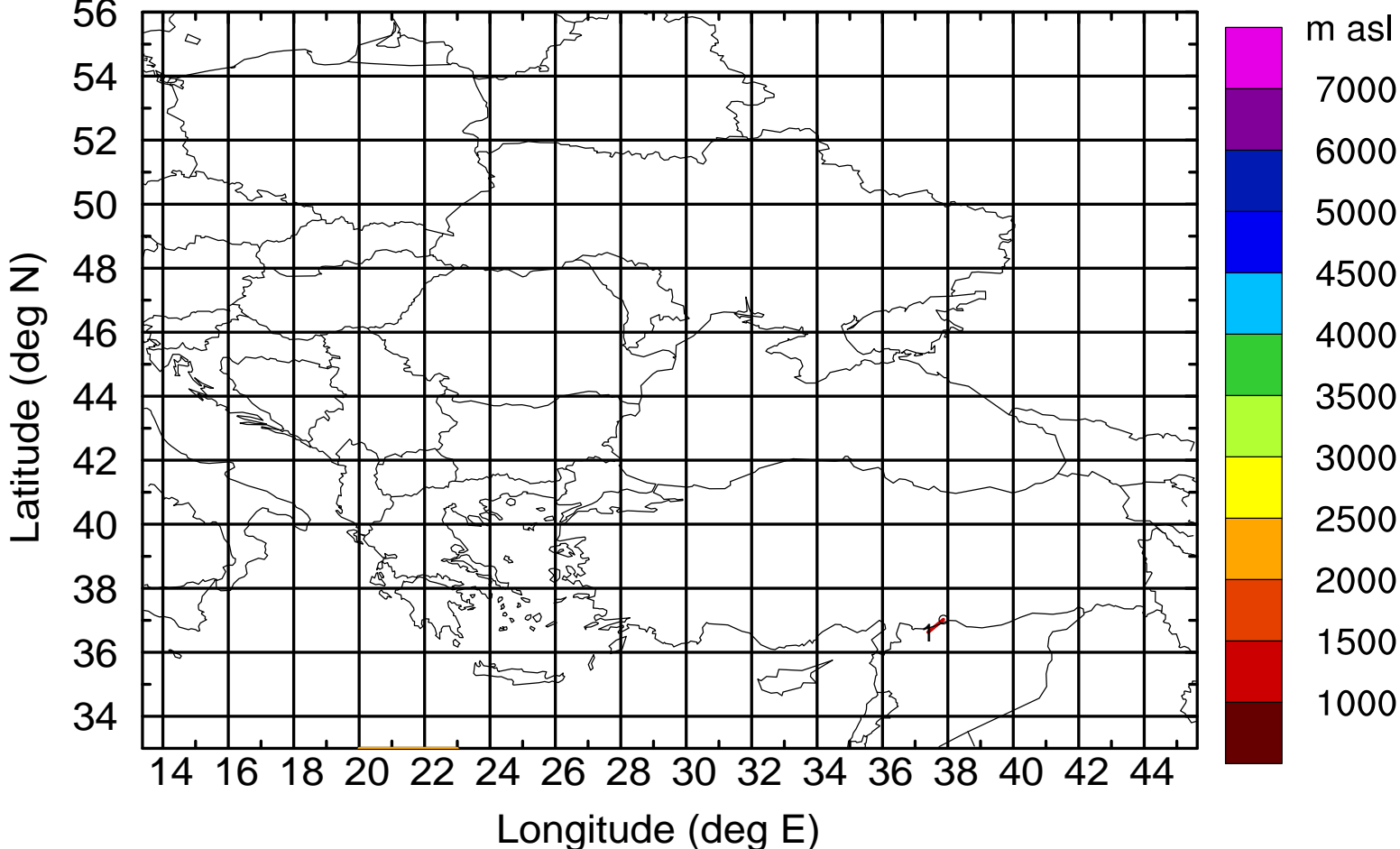
Level #16 of flight 170411b

BWD 20170411/12 -35H = 10/01 UTC



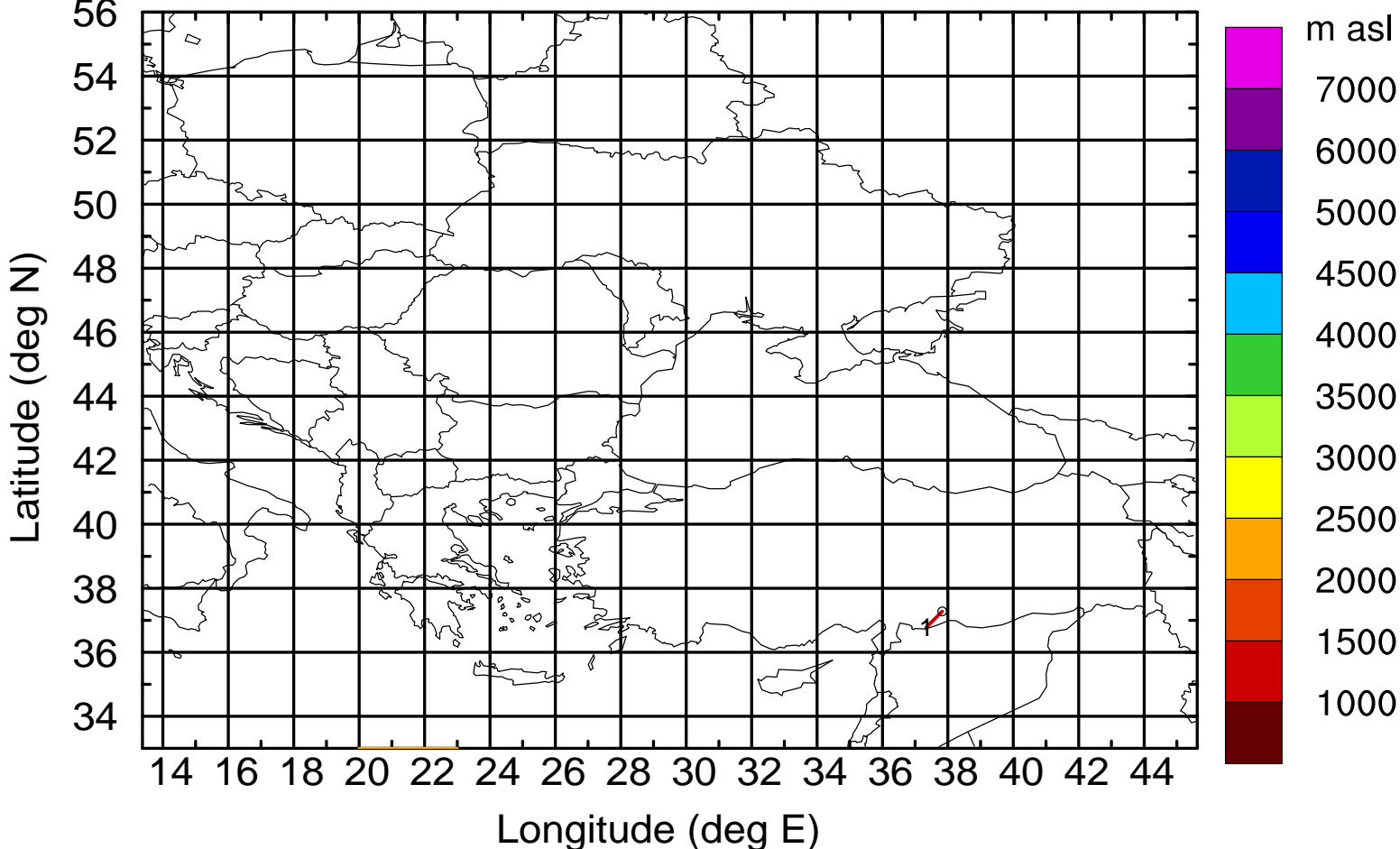
Level #16 of flight 170411b

BWD 20170411/12 -36H = 10/00 UTC



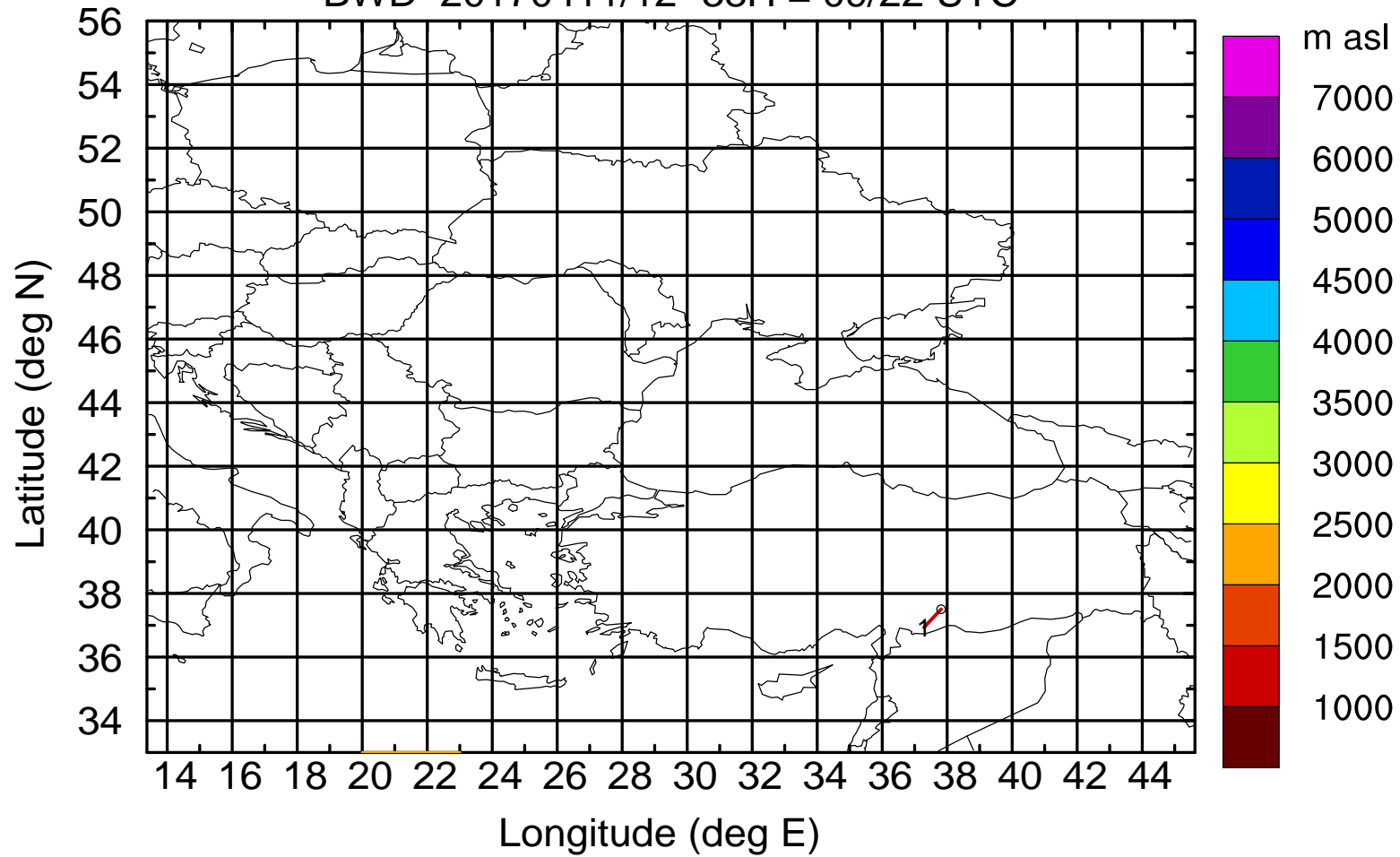
Level #16 of flight 170411b

BWD 20170411/12 -37H = 09/23 UTC



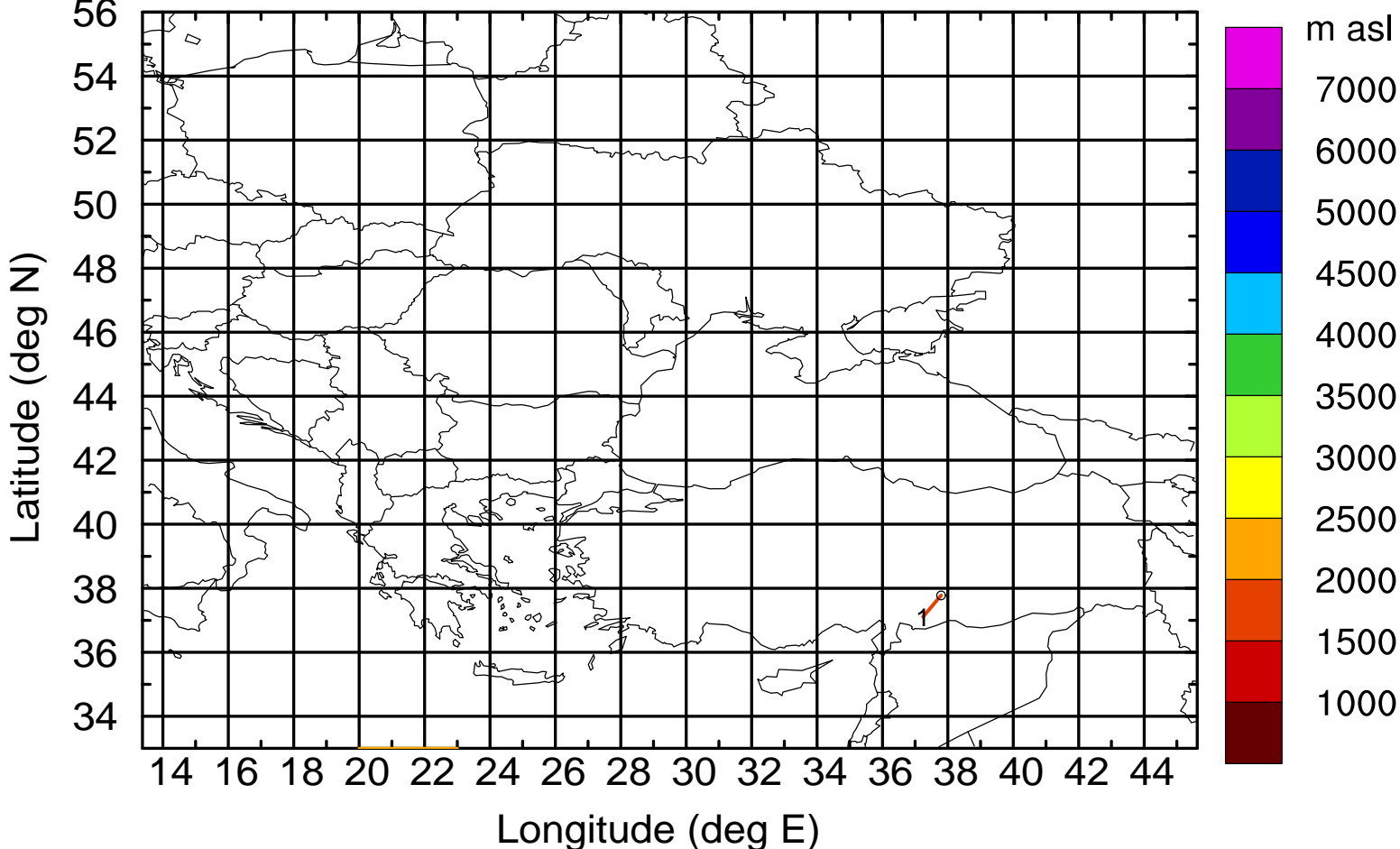
Level #16 of flight 170411b

BWD 20170411/12 -38H = 09/22 UTC



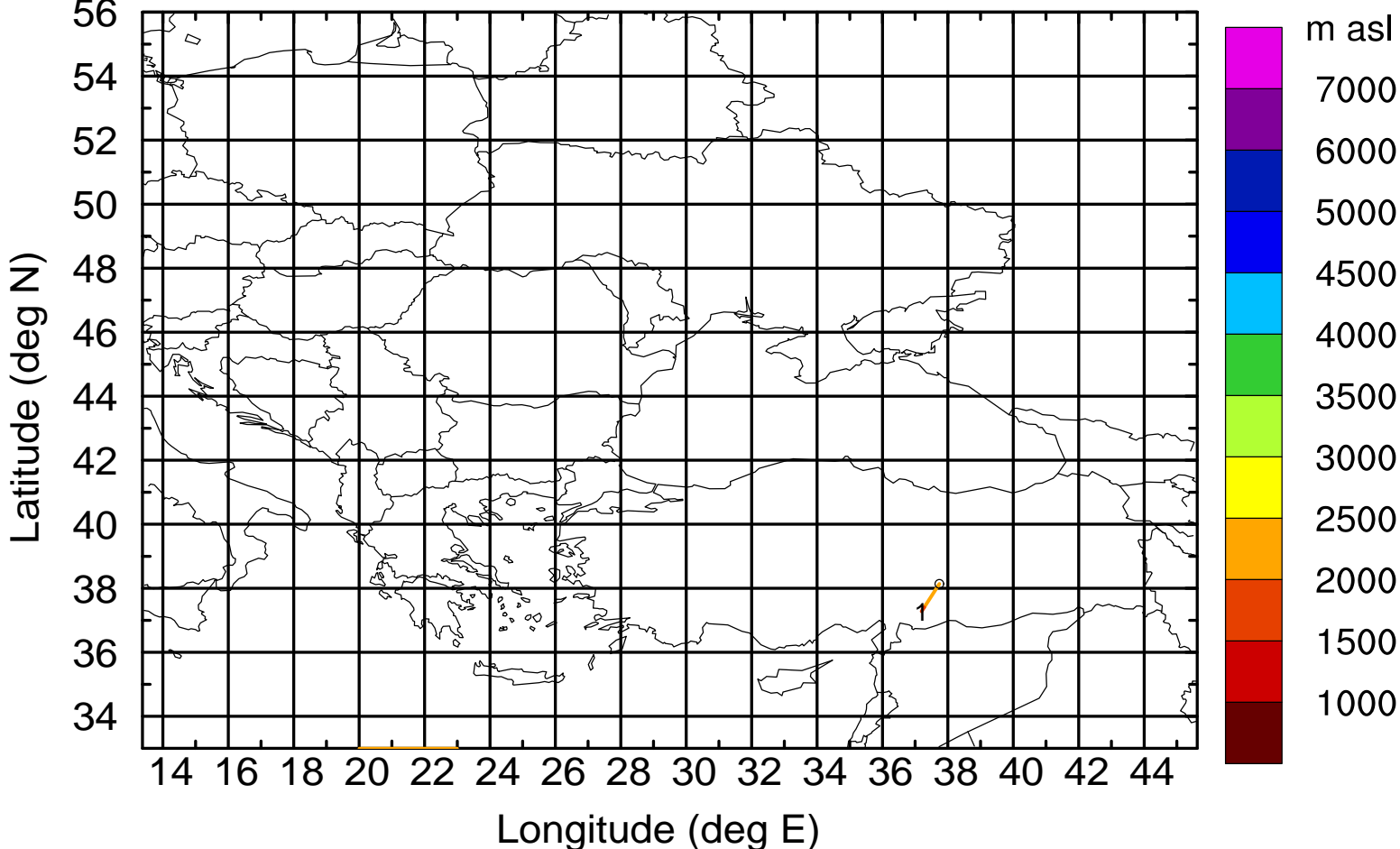
Level #16 of flight 170411b

BWD 20170411/12 -39H = 09/21 UTC



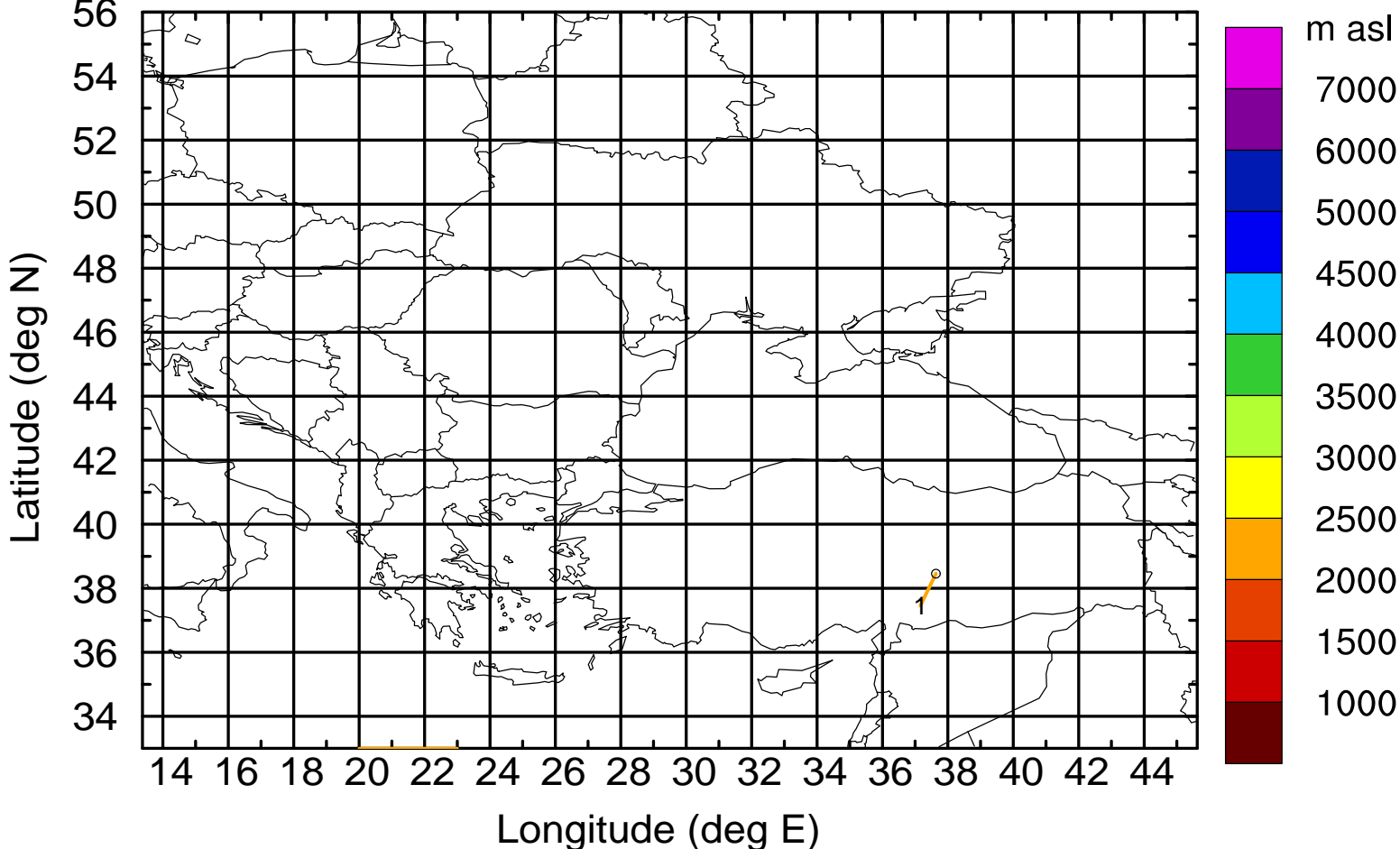
Level #16 of flight 170411b

BWD 20170411/12 -40H = 09/20 UTC



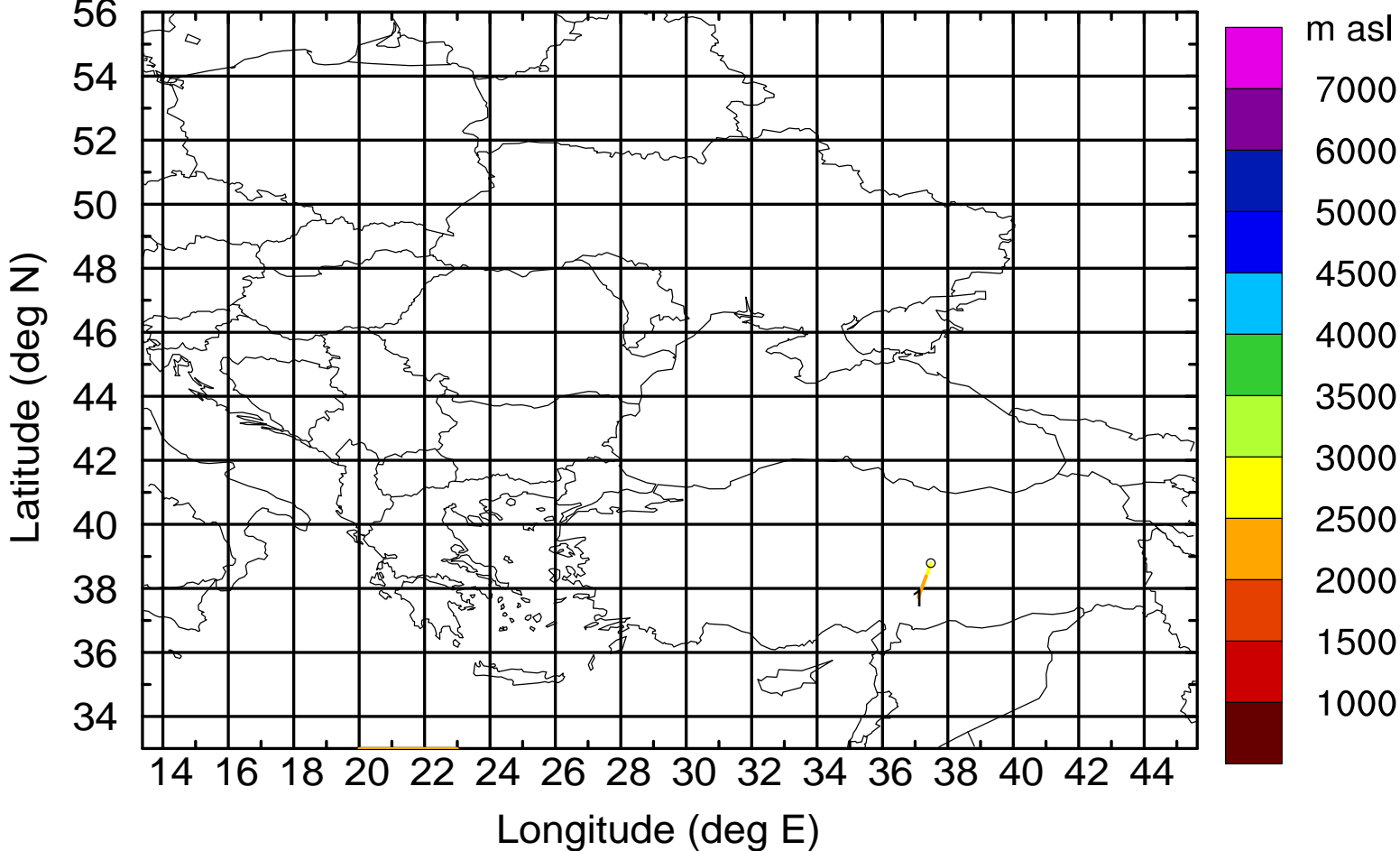
Level #16 of flight 170411b

BWD 20170411/12 -41H = 09/19 UTC



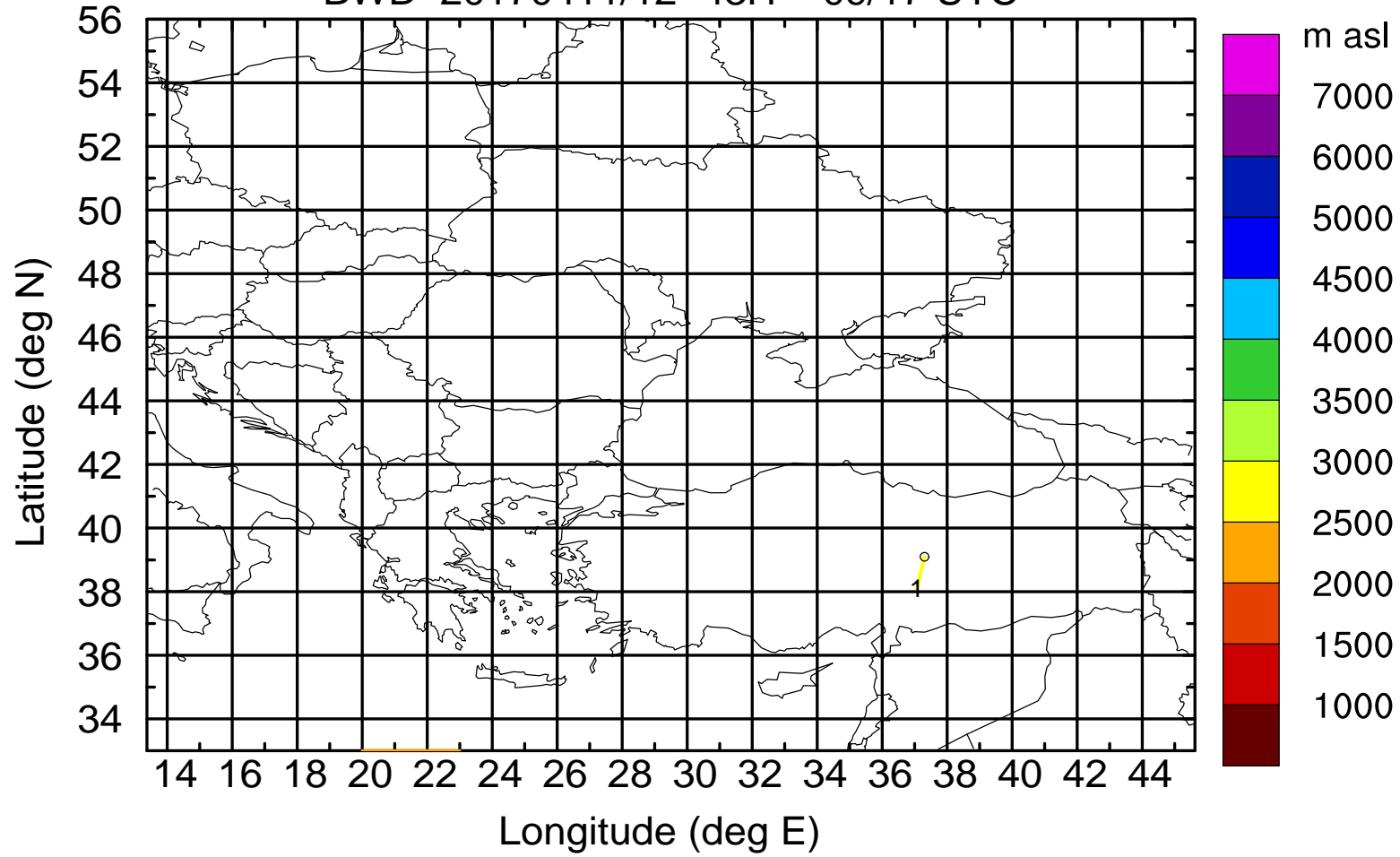
Level #16 of flight 170411b

BWD 20170411/12 -42H = 09/18 UTC



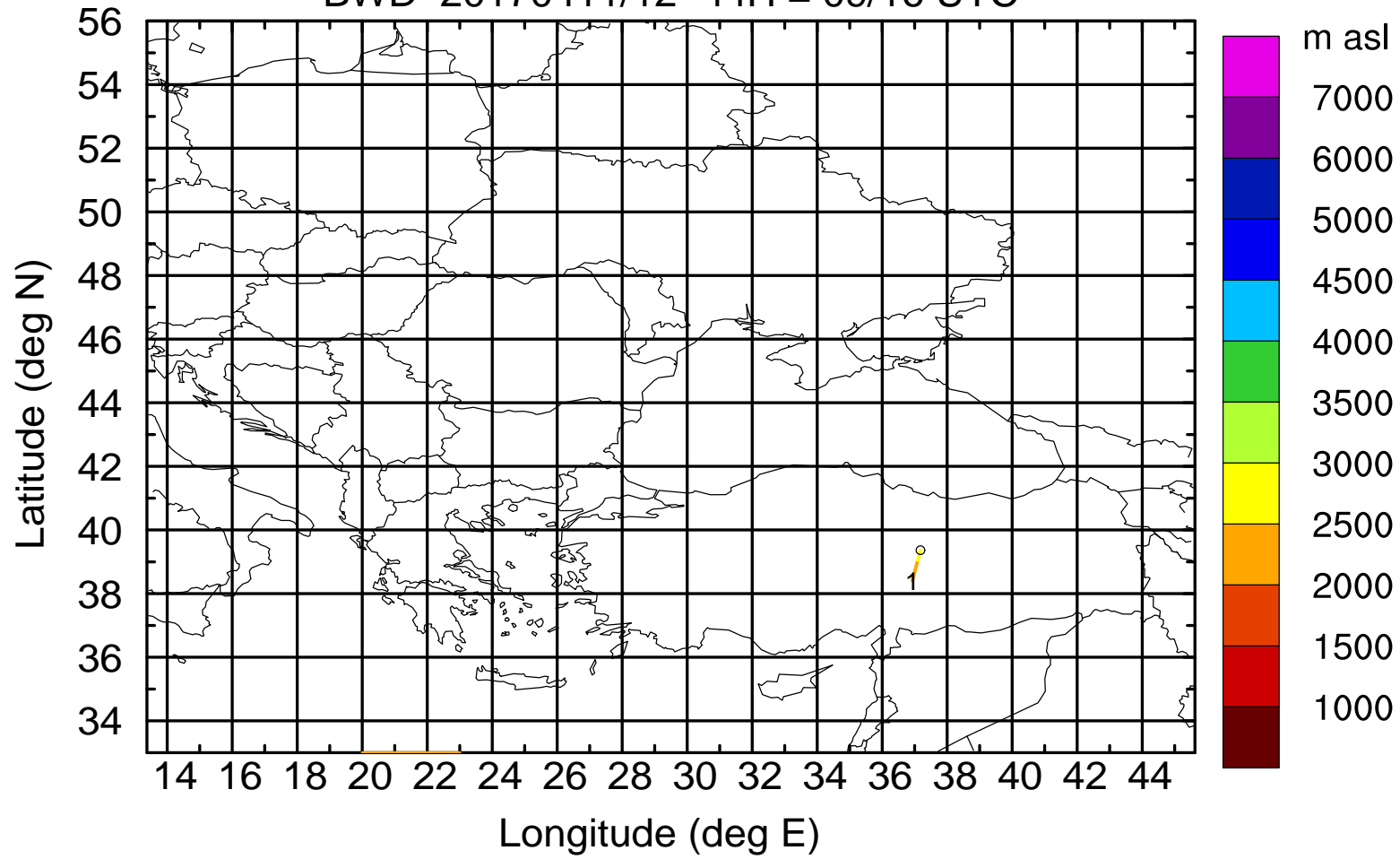
Level #16 of flight 170411b

BWD 20170411/12 -43H = 09/17 UTC



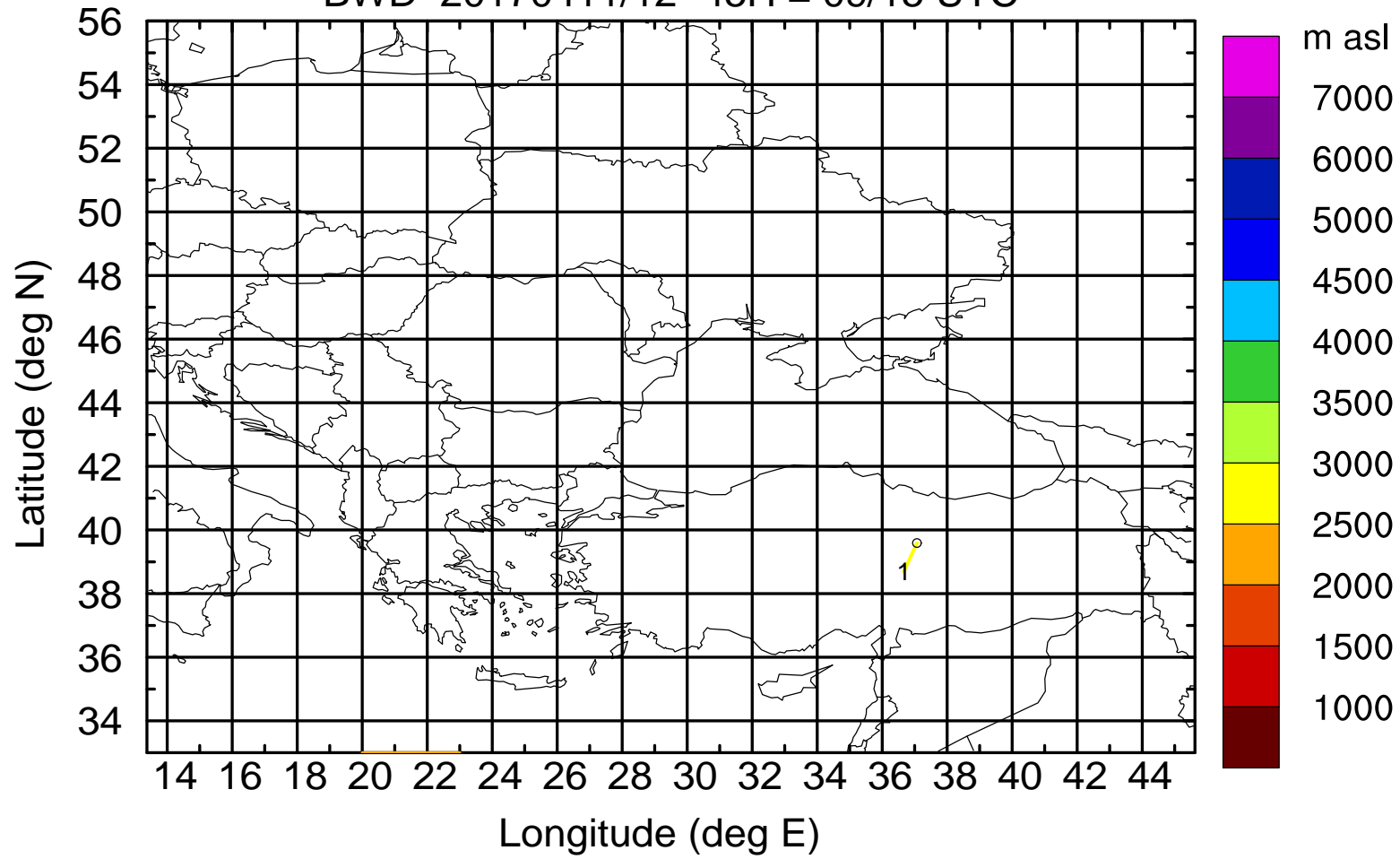
Level #16 of flight 170411b

BWD 20170411/12 -44H = 09/16 UTC



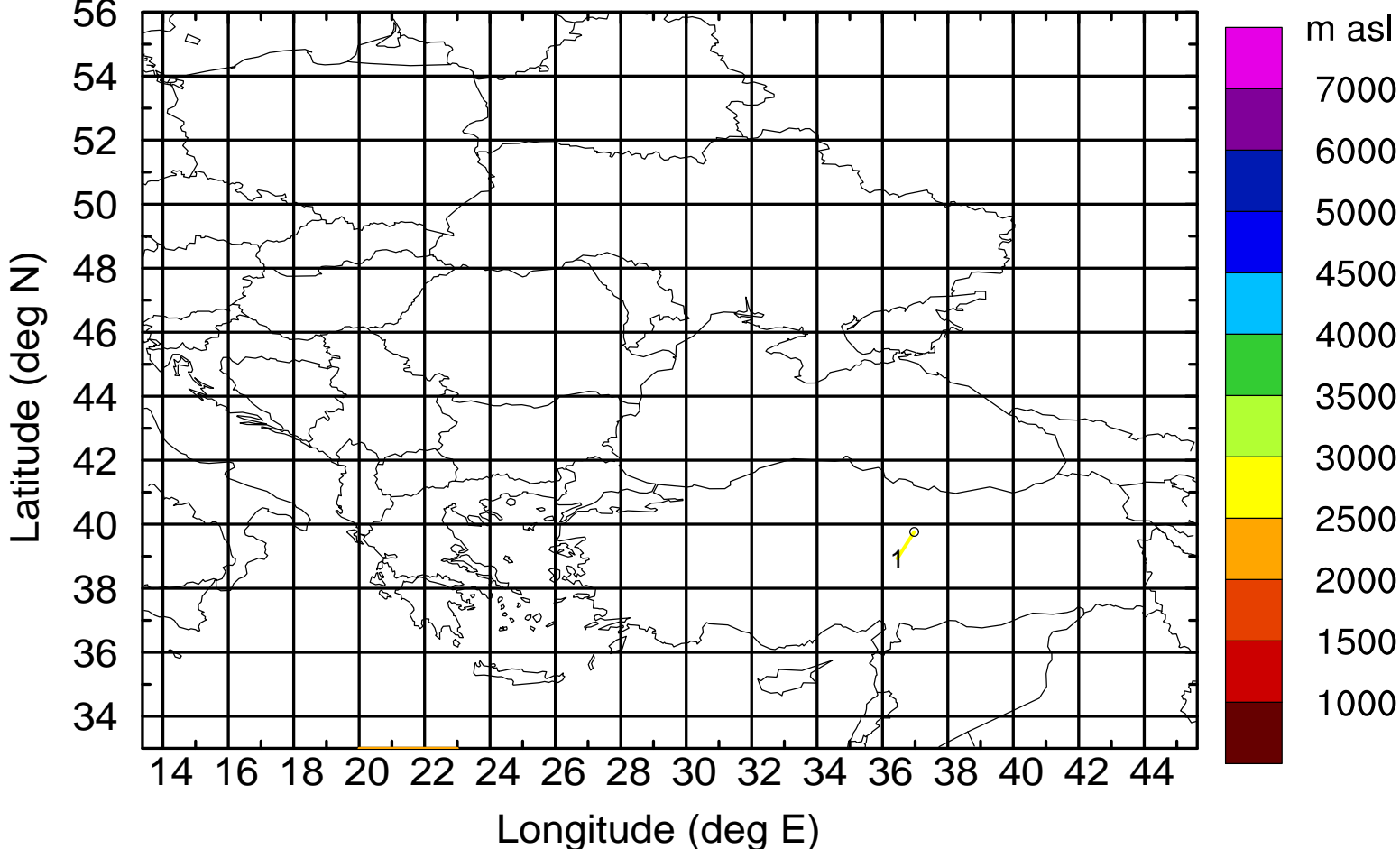
Level #16 of flight 170411b

BWD 20170411/12 -45H = 09/15 UTC



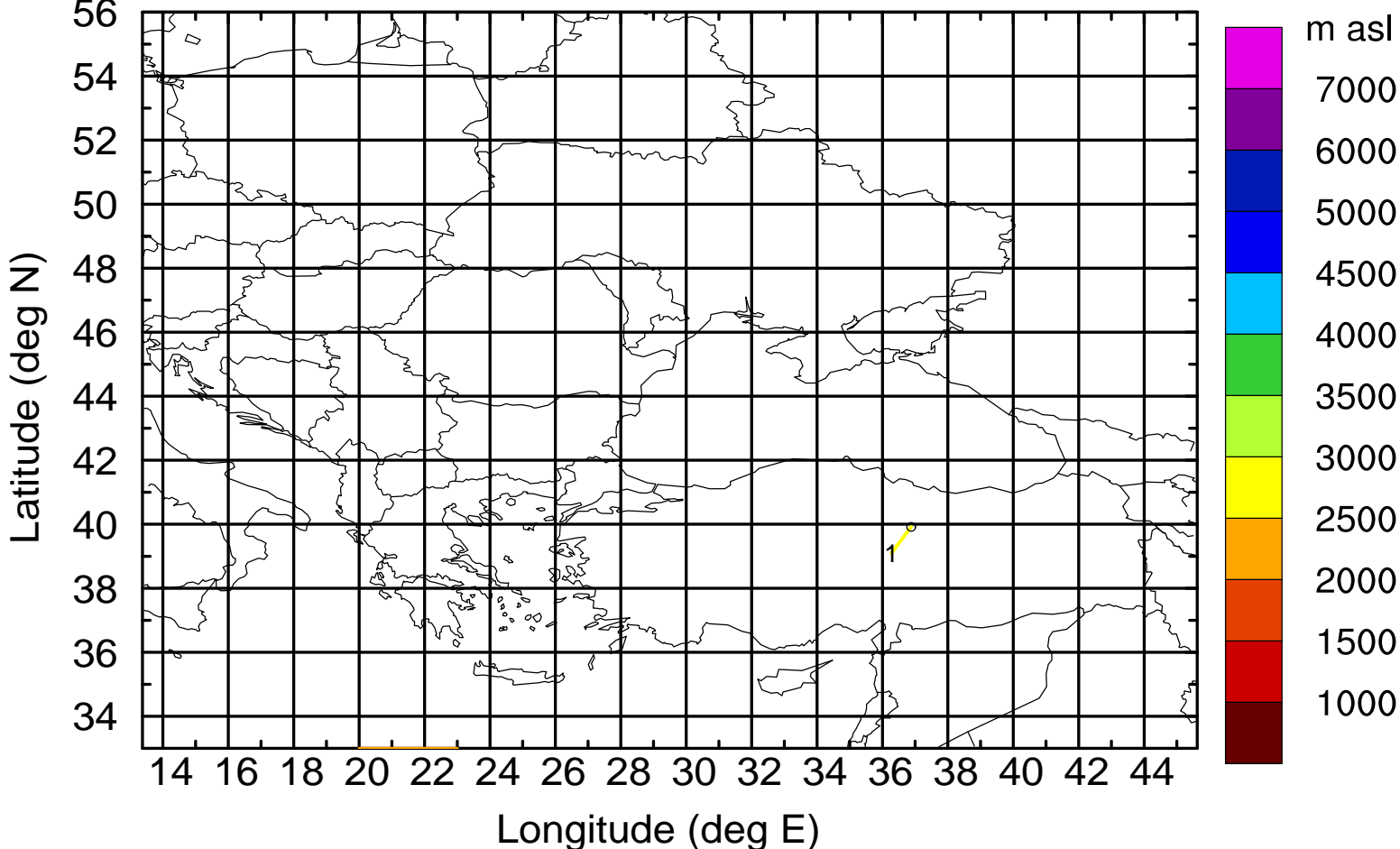
Level #16 of flight 170411b

BWD 20170411/12 -46H = 09/14 UTC



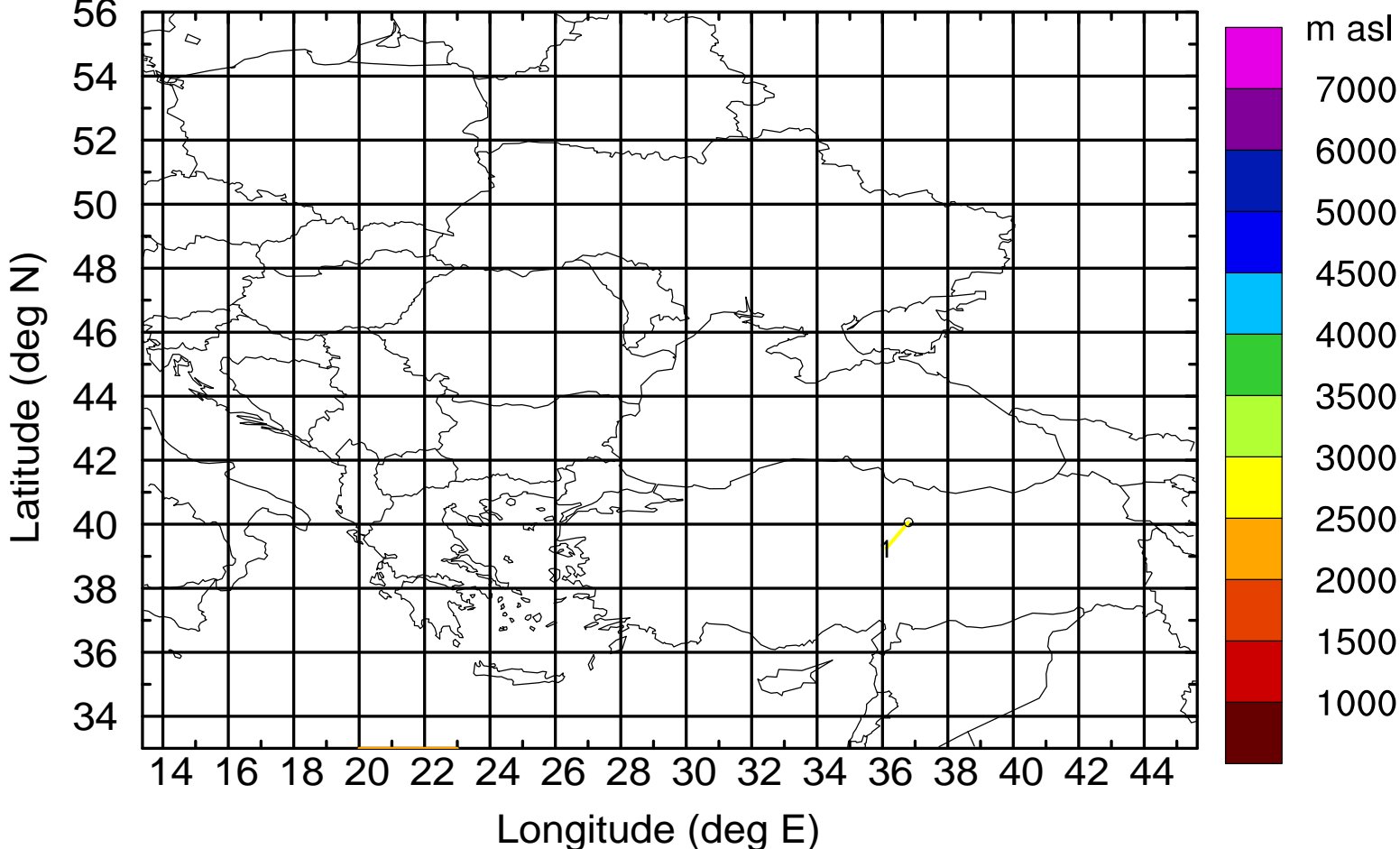
Level #16 of flight 170411b

BWD 20170411/12 -47H = 09/13 UTC



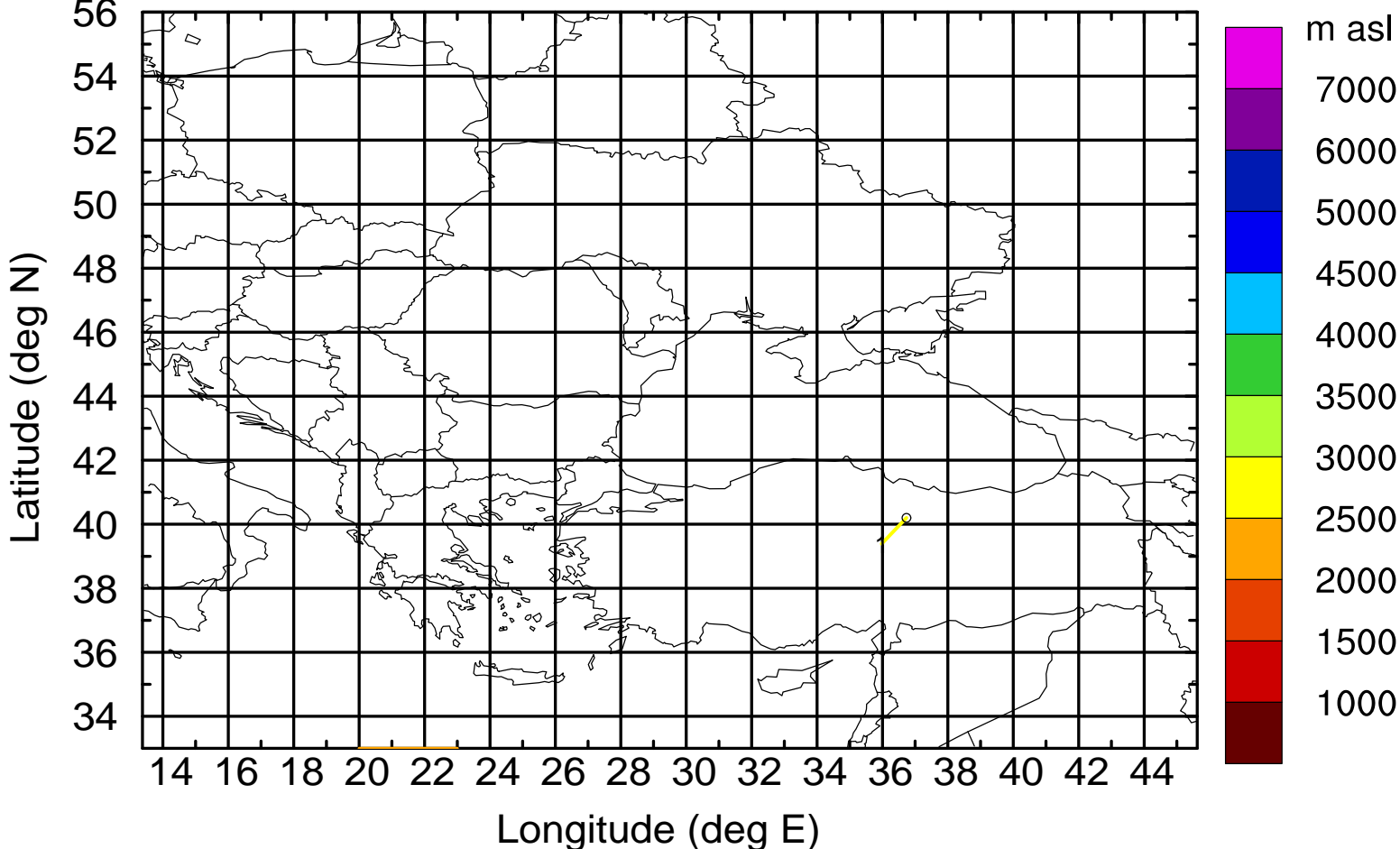
Level #16 of flight 170411b

BWD 20170411/12 -48H = 09/12 UTC



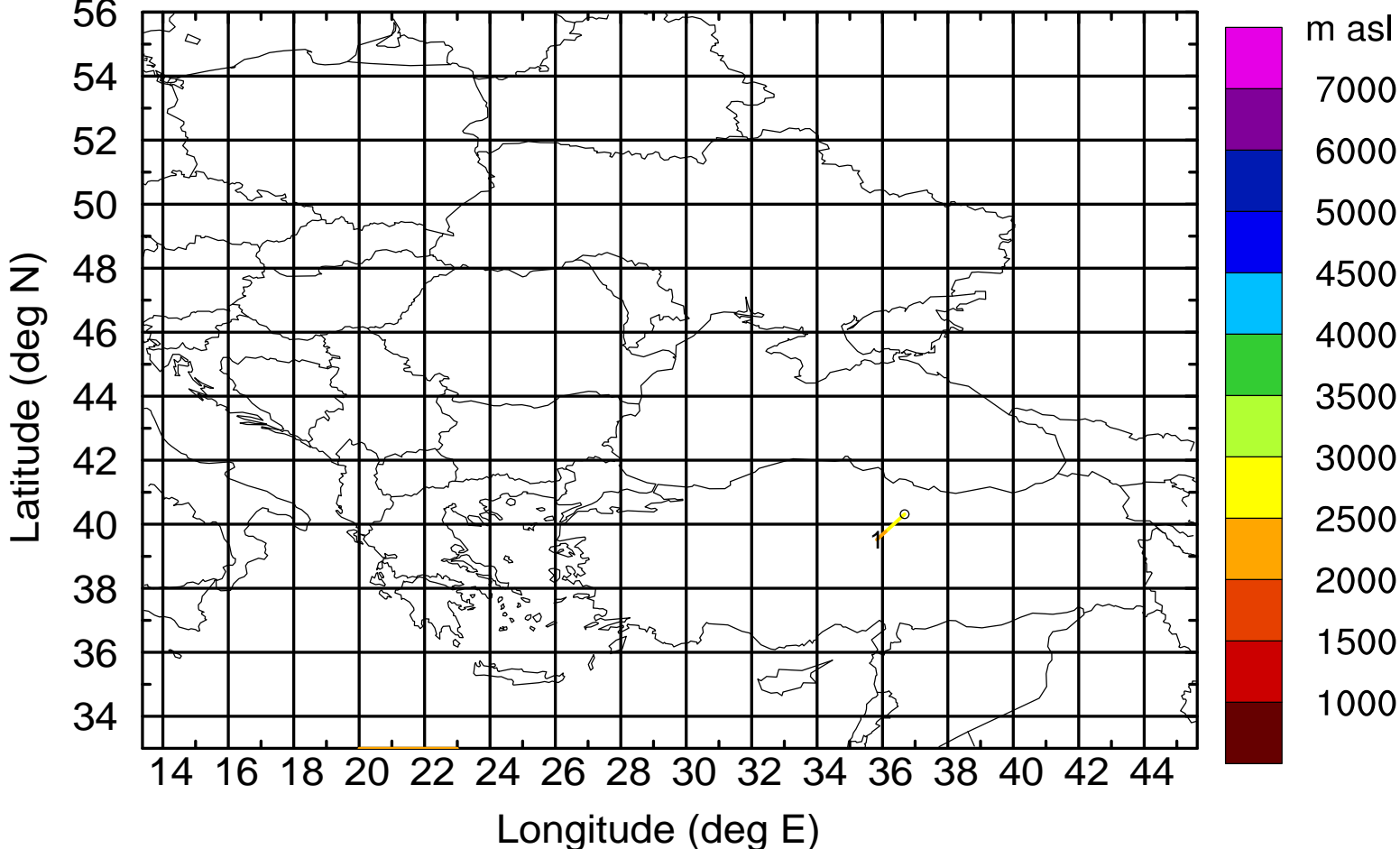
Level #16 of flight 170411b

BWD 20170411/12 -49H = 09/11 UTC



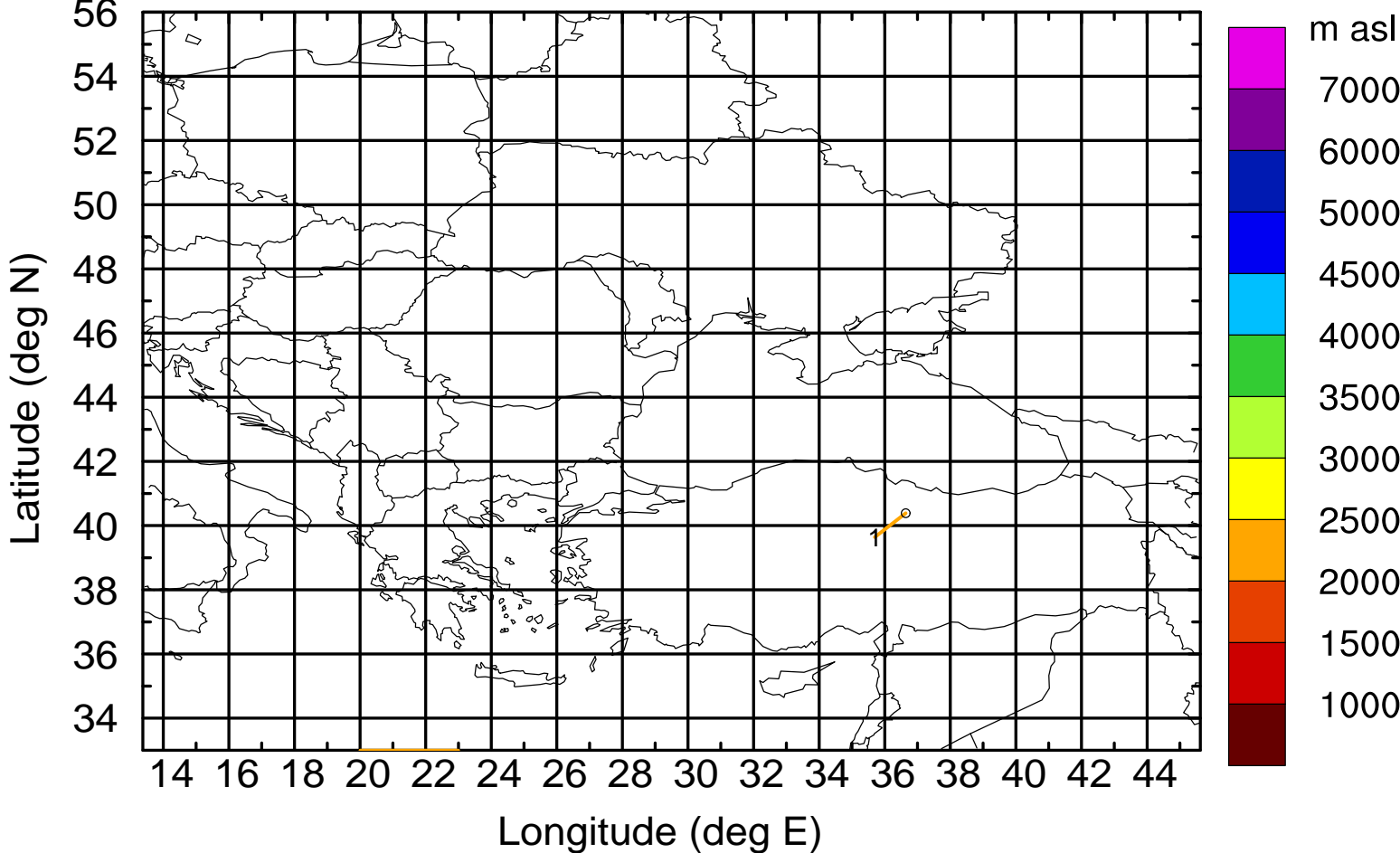
Level #16 of flight 170411b

BWD 20170411/12 -50H = 09/10 UTC



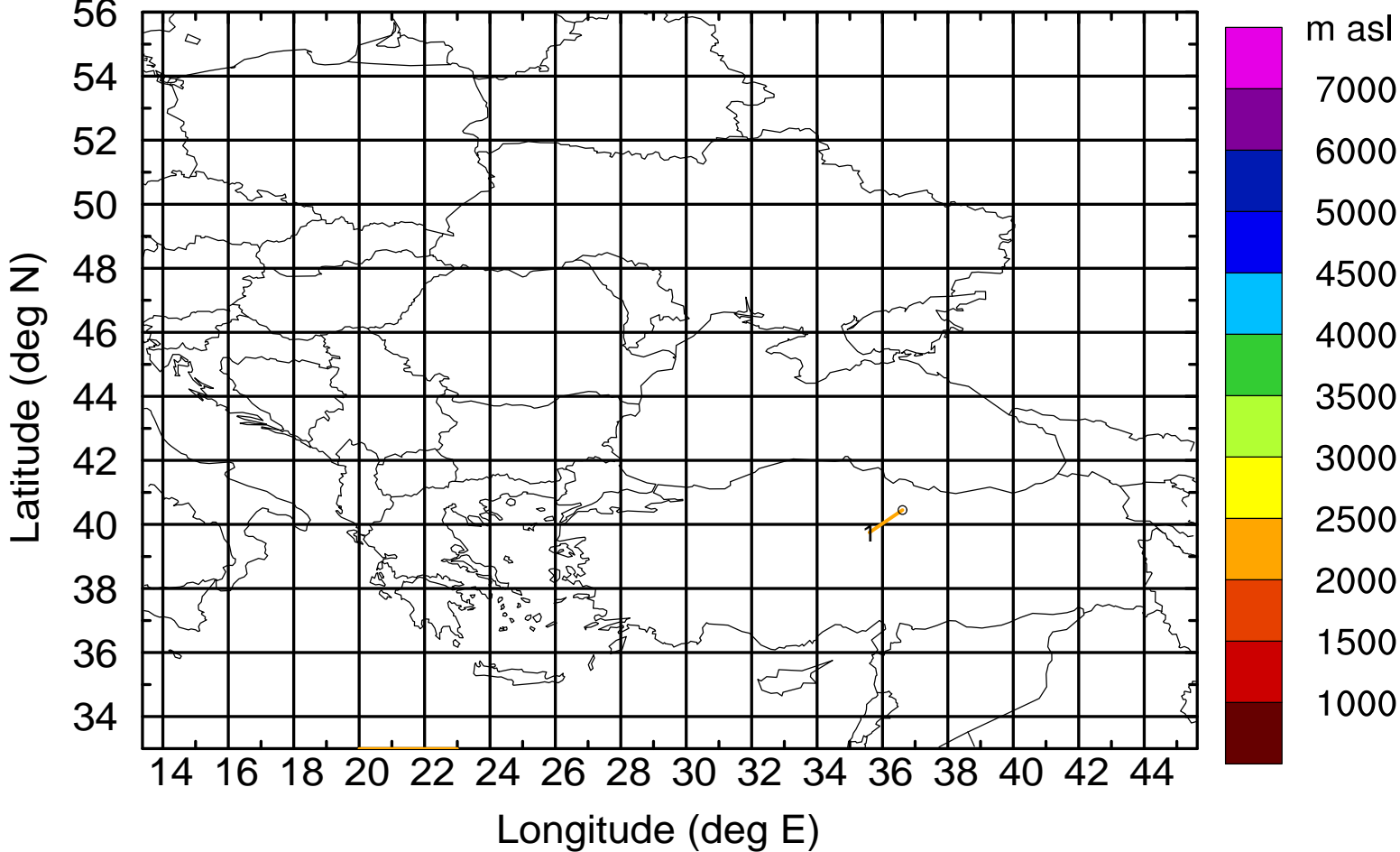
Level #16 of flight 170411b

BWD 20170411/12 -51H = 09/09 UTC



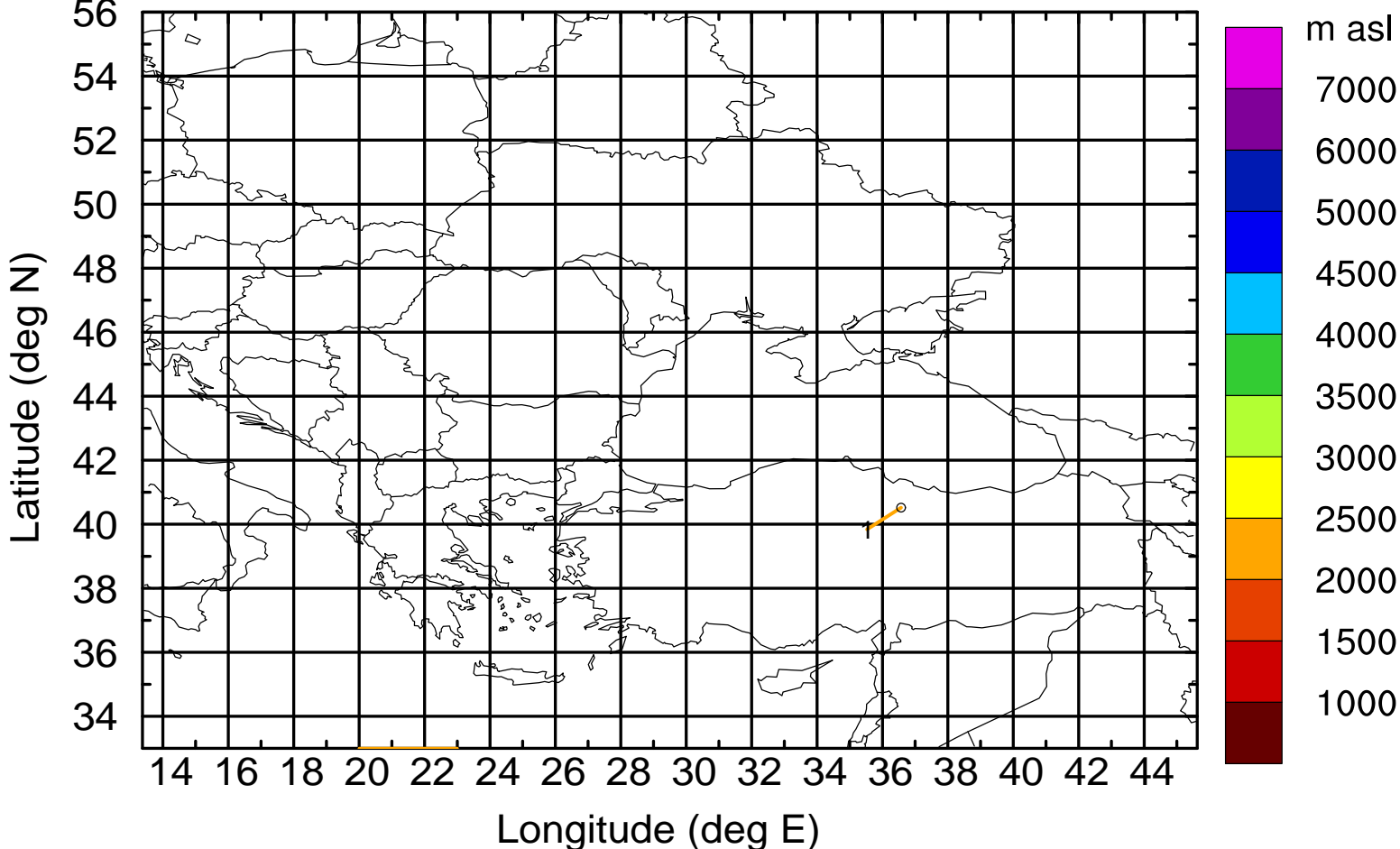
Level #16 of flight 170411b

BWD 20170411/12 -52H = 09/08 UTC



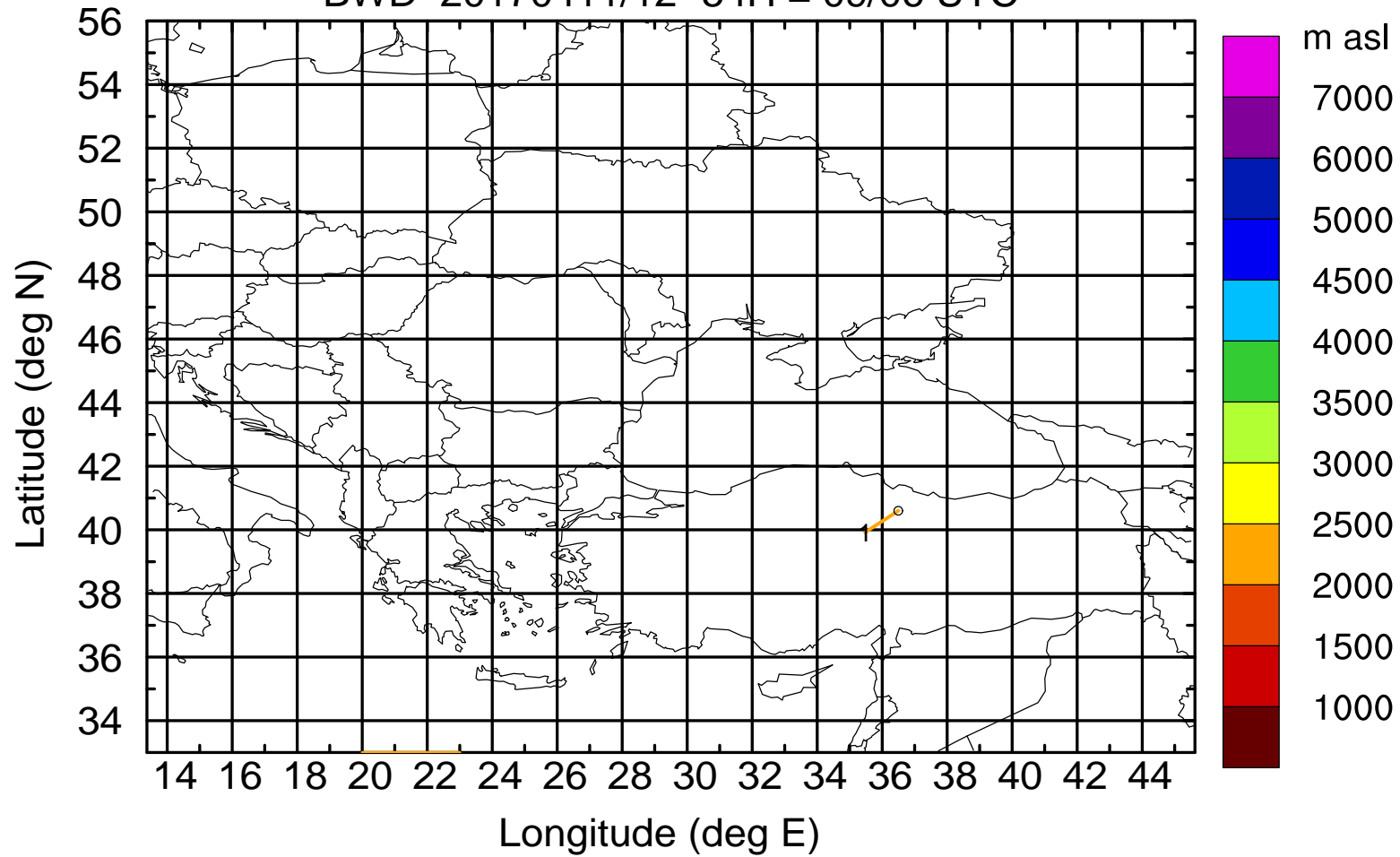
Level #16 of flight 170411b

BWD 20170411/12 -53H = 09/07 UTC



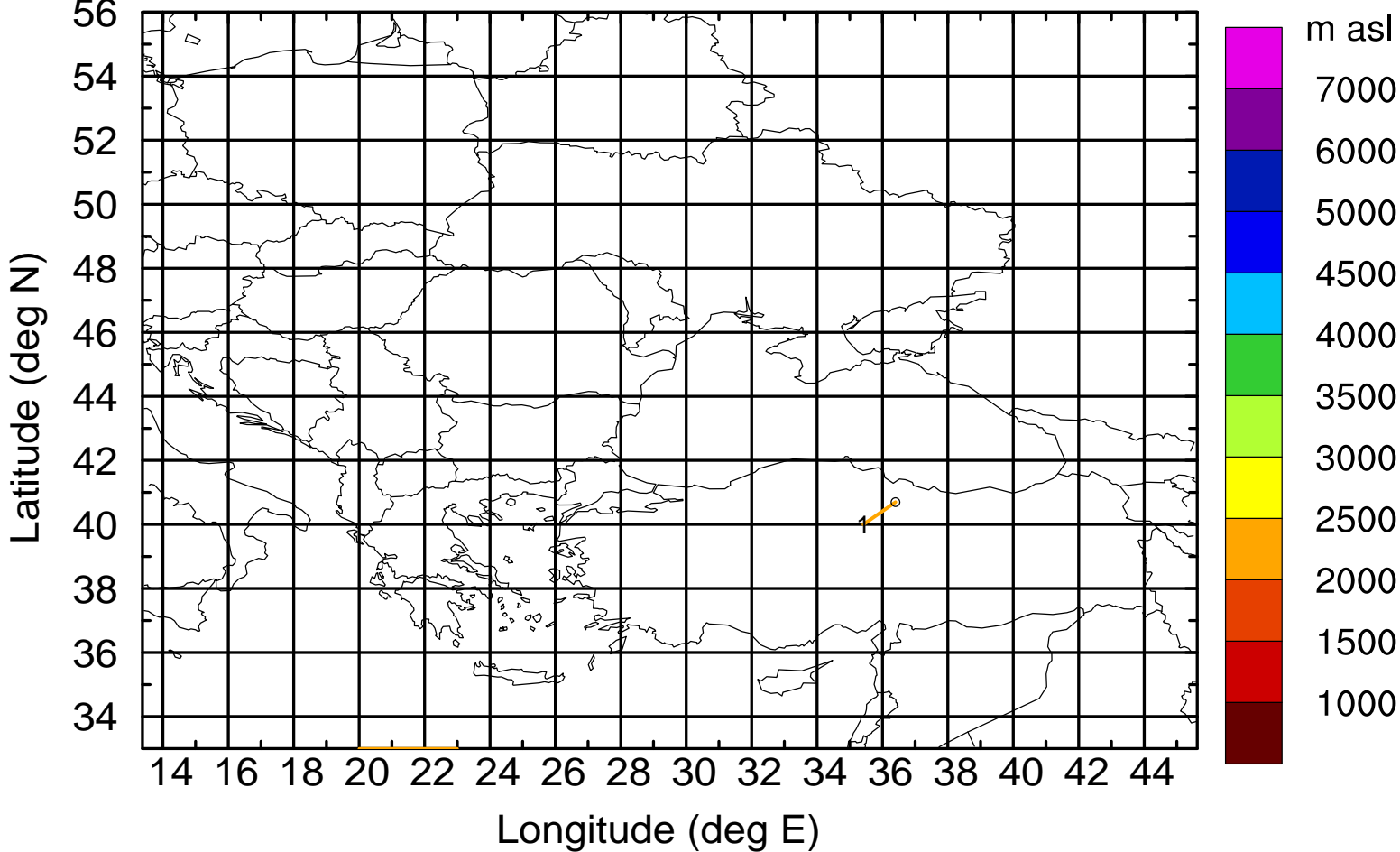
Level #16 of flight 170411b

BWD 20170411/12 -54H = 09/06 UTC



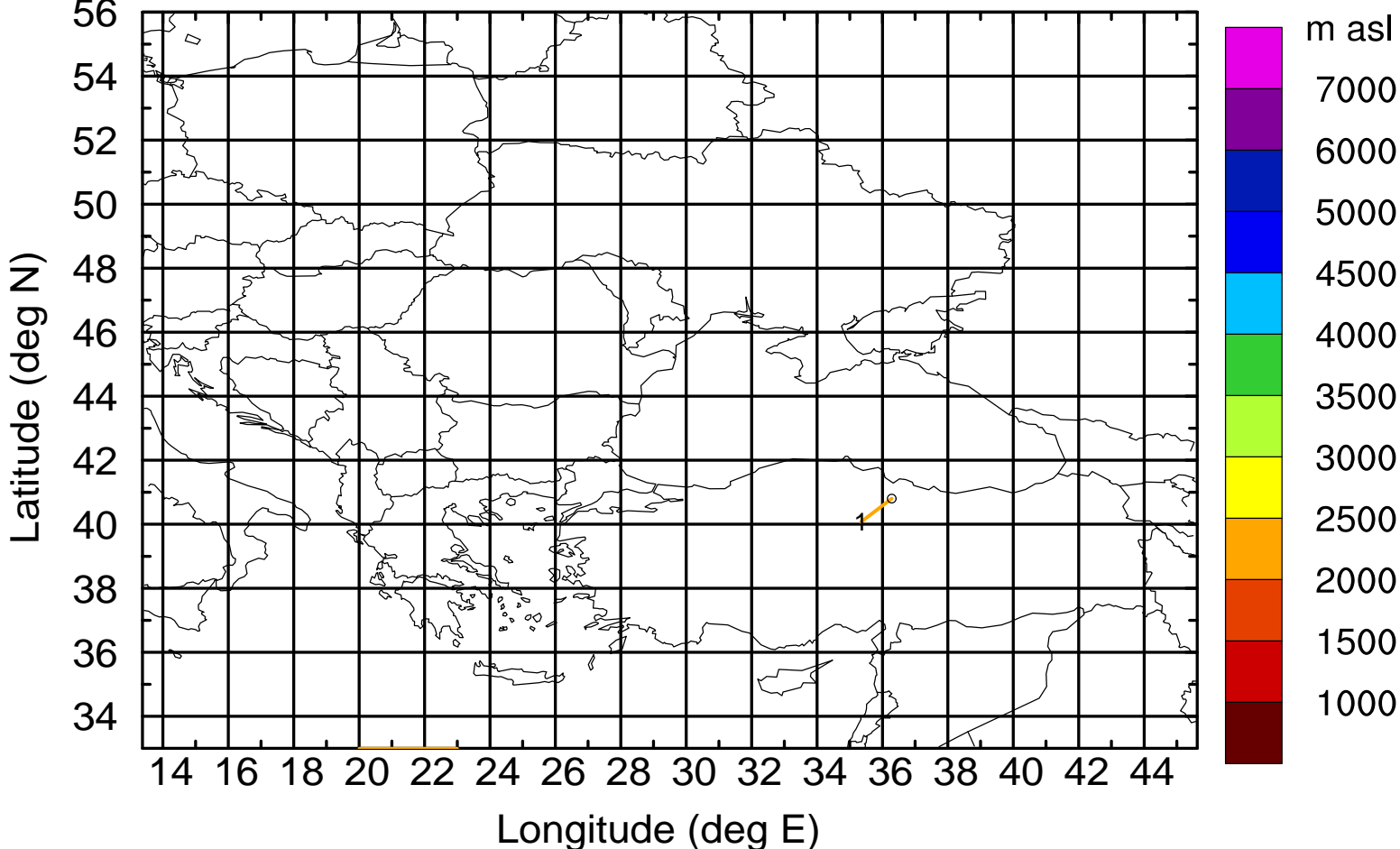
Level #16 of flight 170411b

BWD 20170411/12 -55H = 09/05 UTC



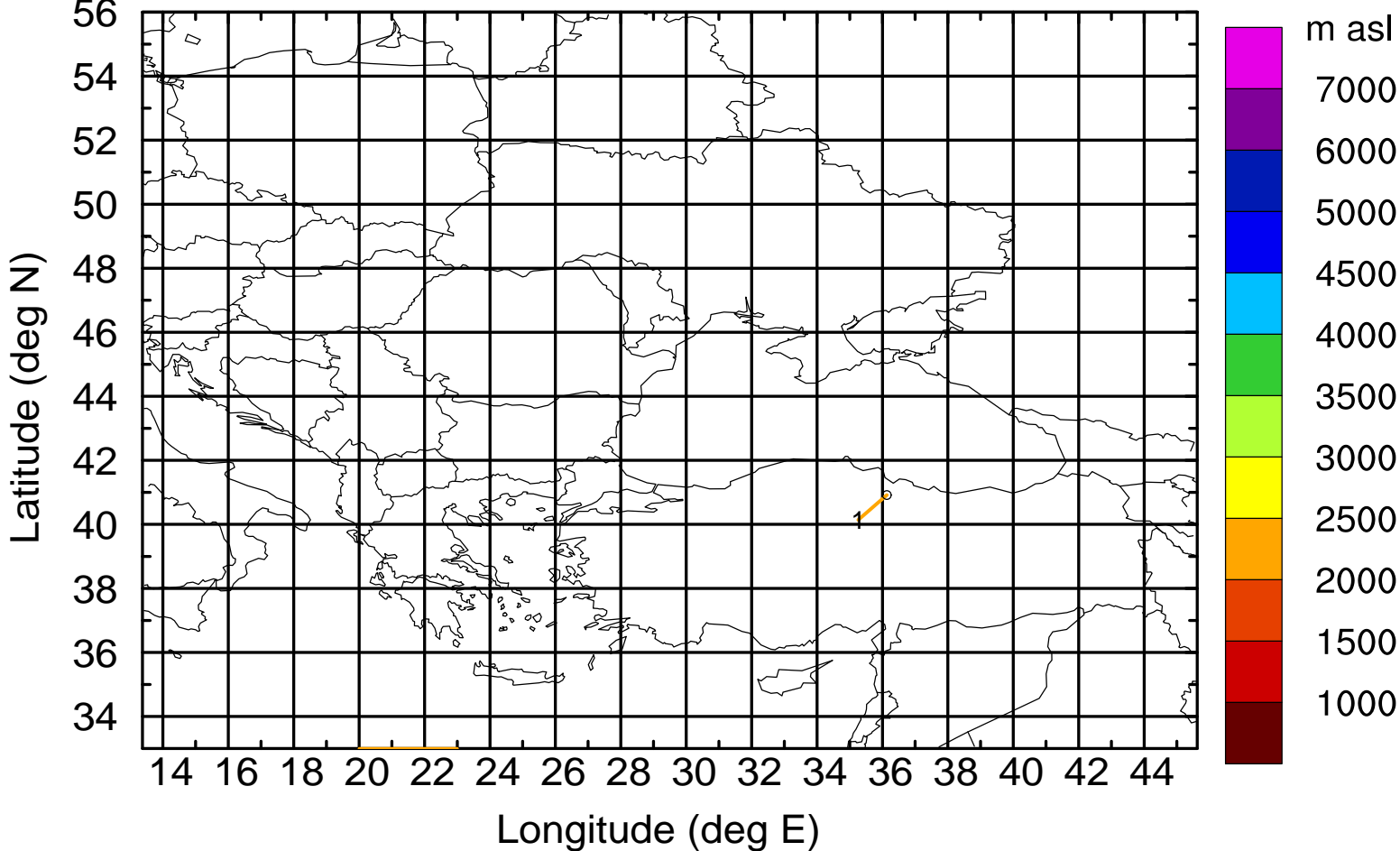
Level #16 of flight 170411b

BWD 20170411/12 -56H = 09/04 UTC



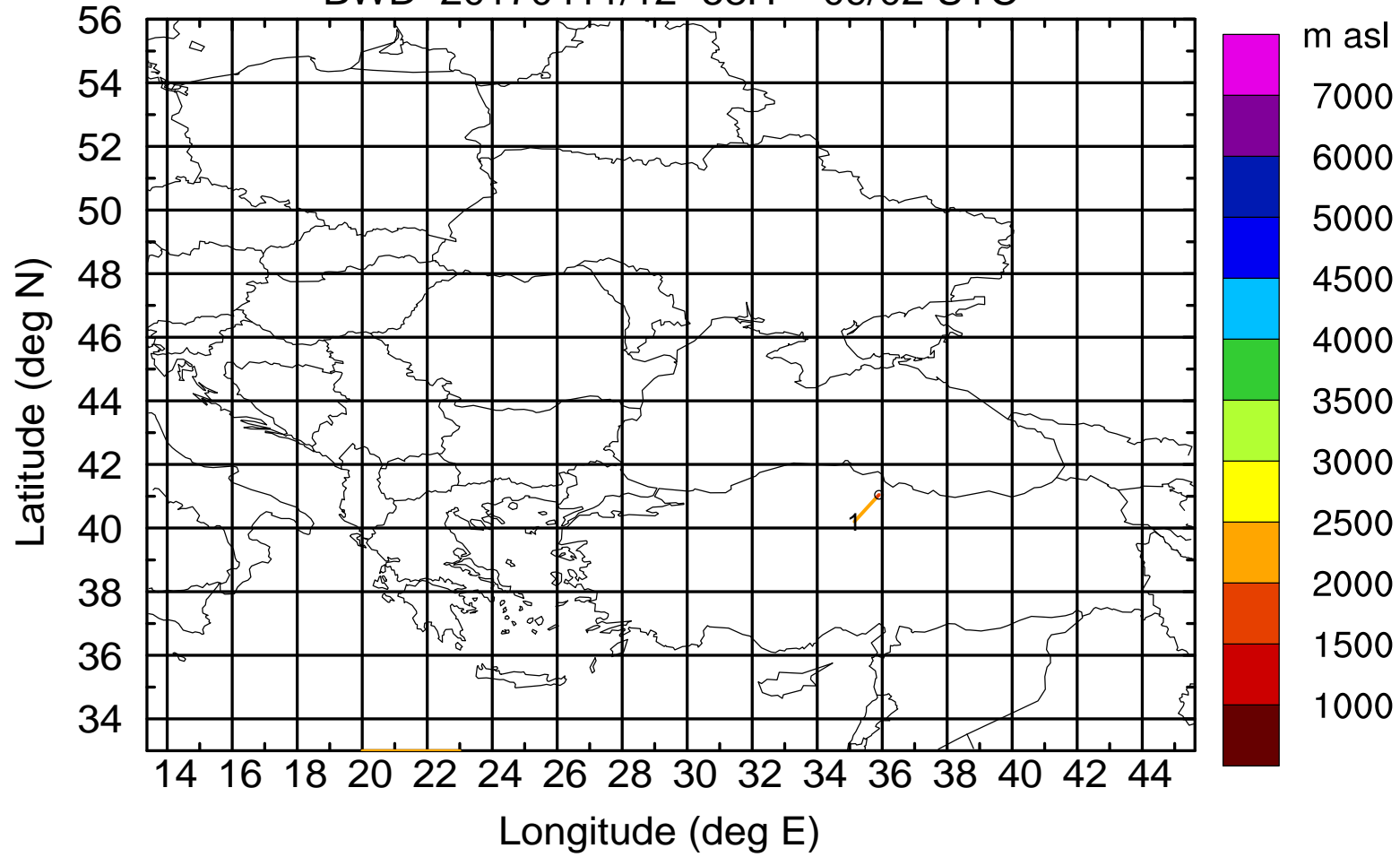
Level #16 of flight 170411b

BWD 20170411/12 -57H = 09/03 UTC



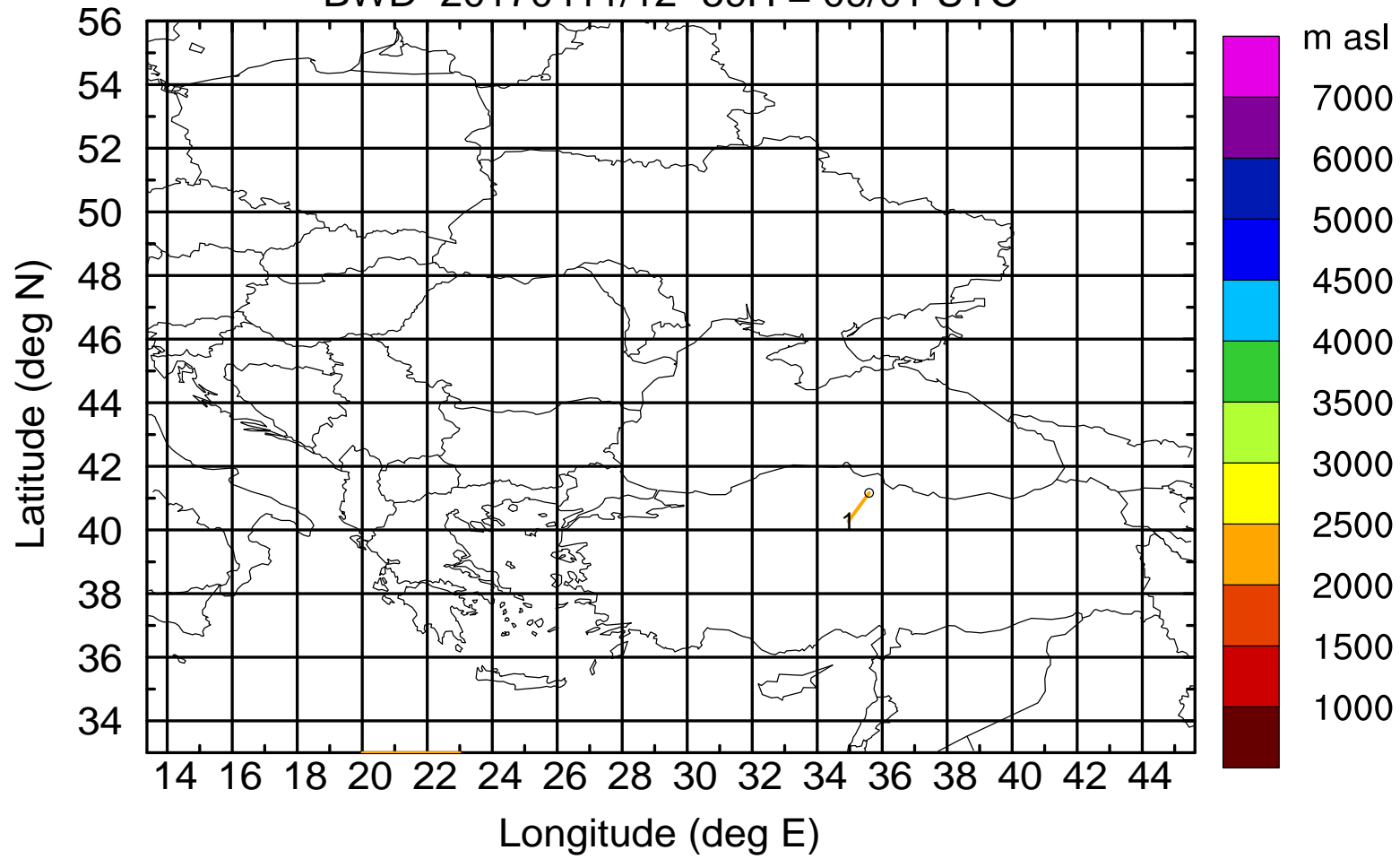
Level #16 of flight 170411b

BWD 20170411/12 -58H = 09/02 UTC



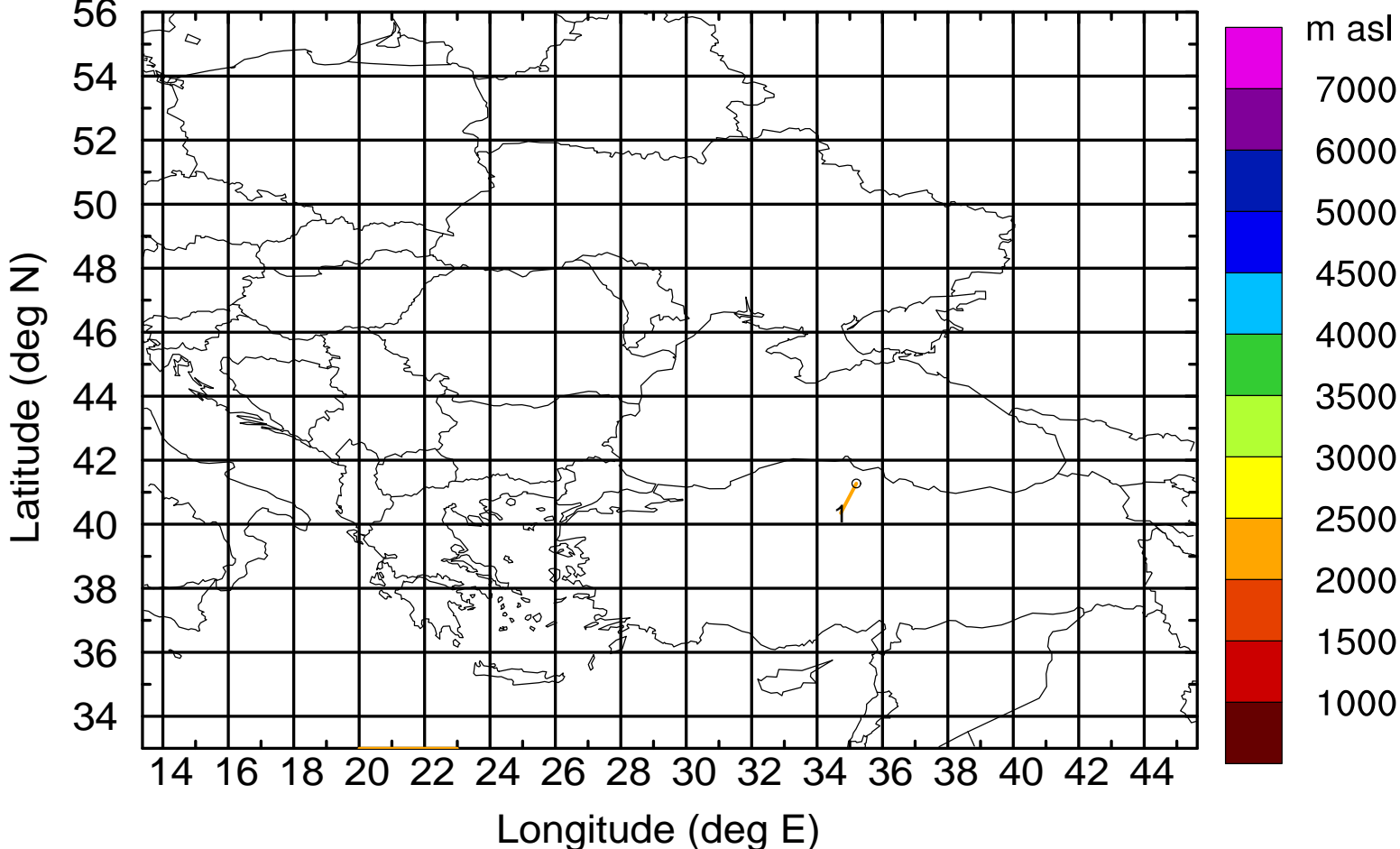
Level #16 of flight 170411b

BWD 20170411/12 -59H = 09/01 UTC



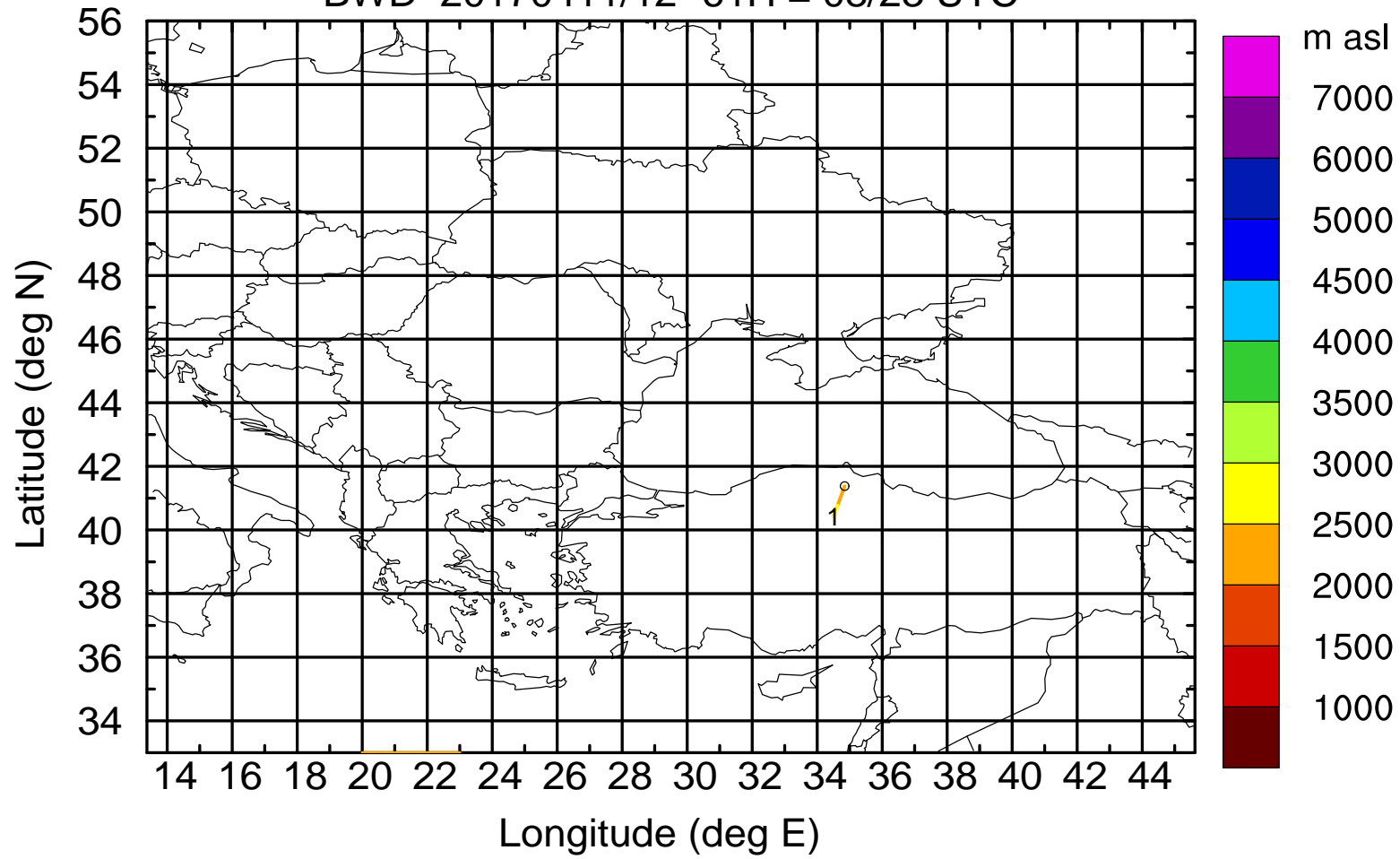
Level #16 of flight 170411b

BWD 20170411/12 -60H = 09/00 UTC



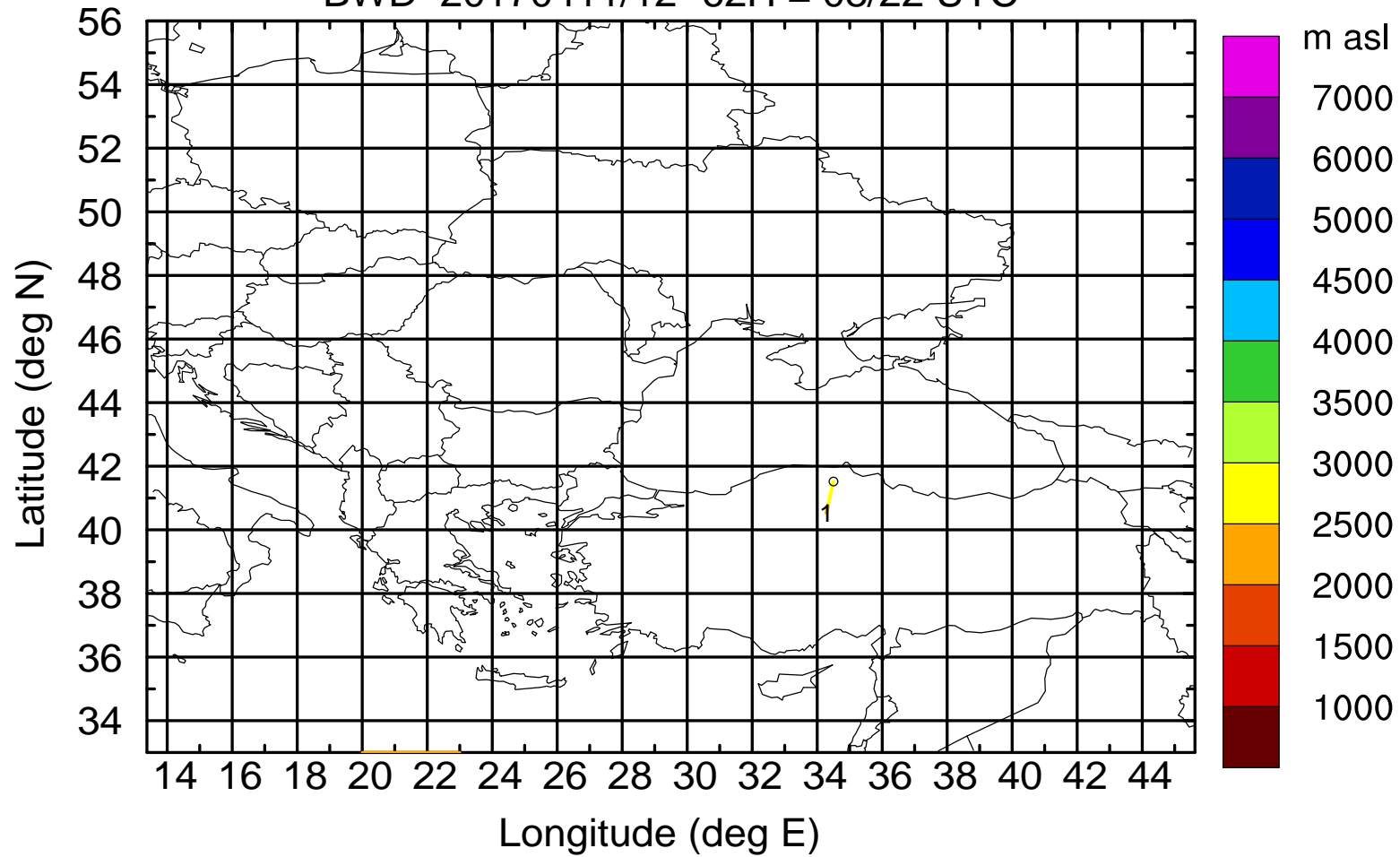
Level #16 of flight 170411b

BWD 20170411/12 -61H = 08/23 UTC



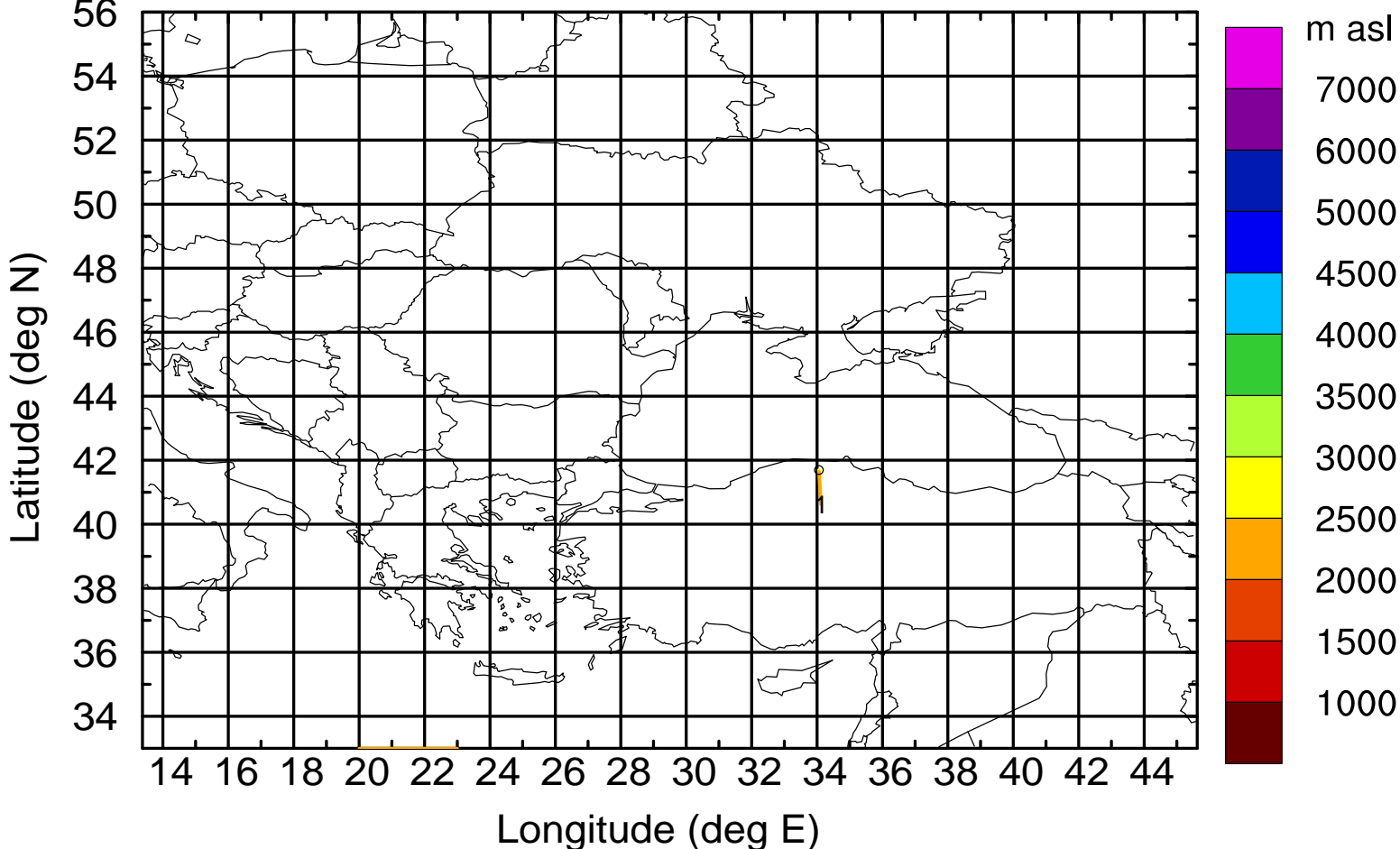
Level #16 of flight 170411b

BWD 20170411/12 -62H = 08/22 UTC



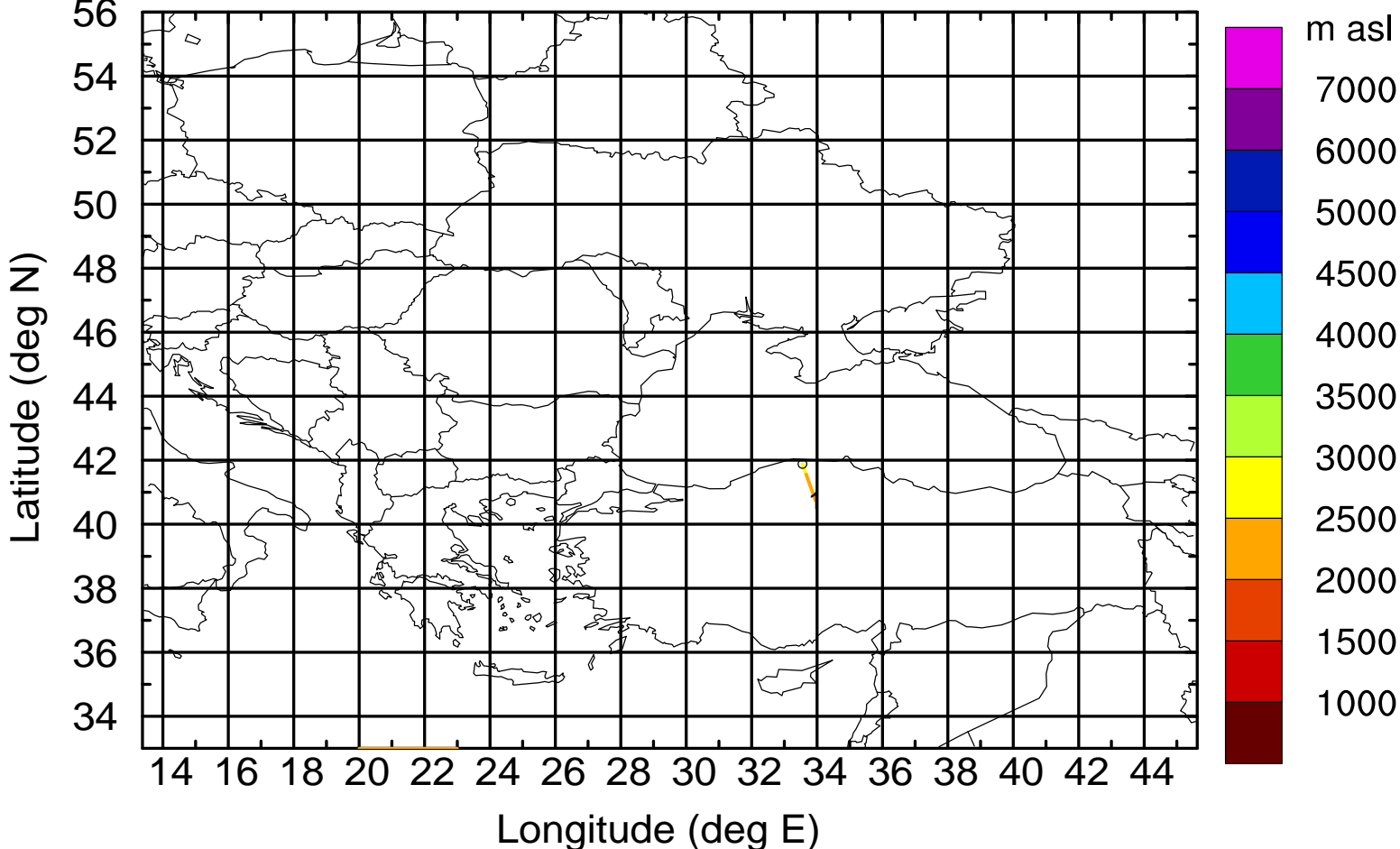
Level #16 of flight 170411b

BWD 20170411/12 -63H = 08/21 UTC



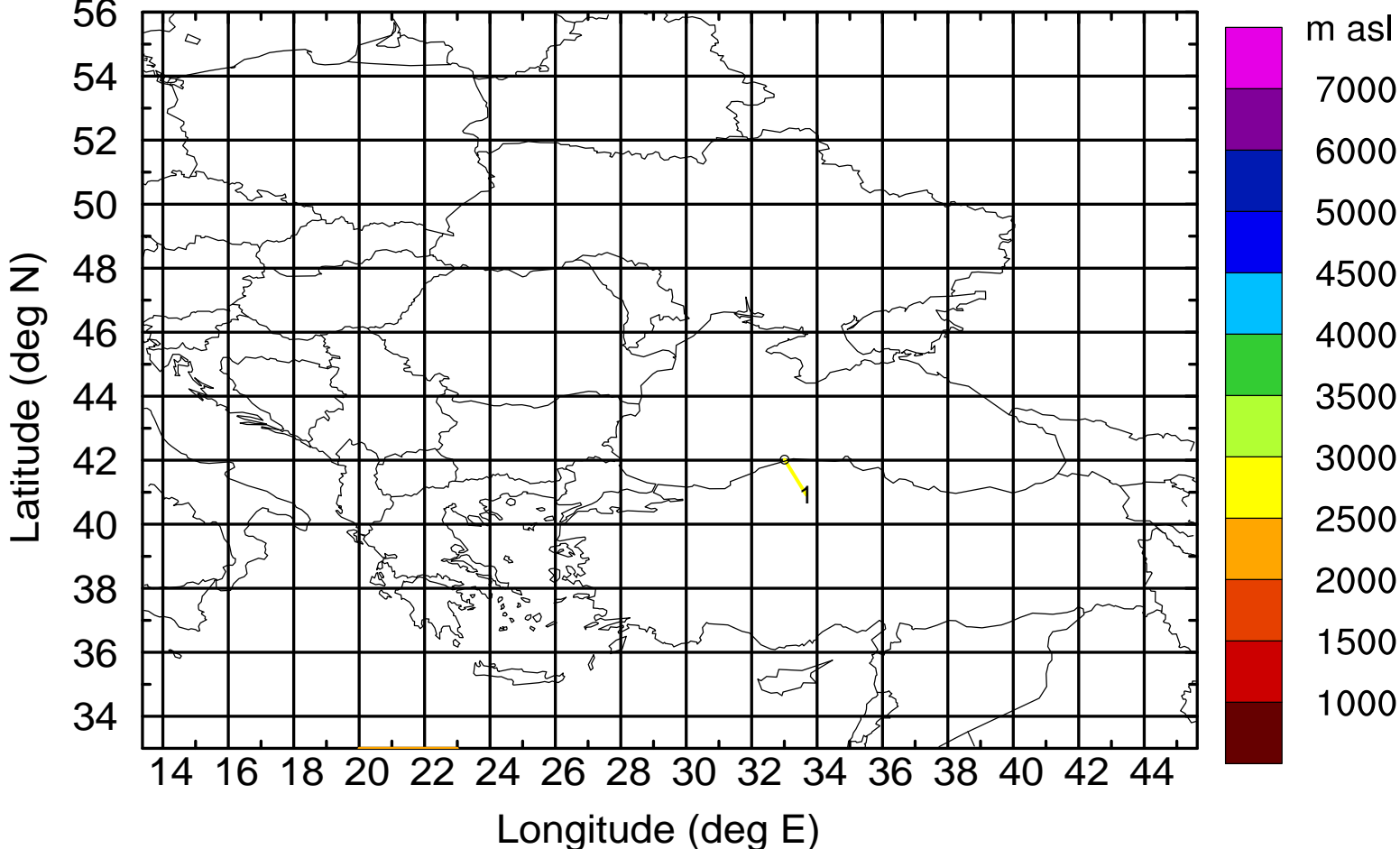
Level #16 of flight 170411b

BWD 20170411/12 -64H = 08/20 UTC



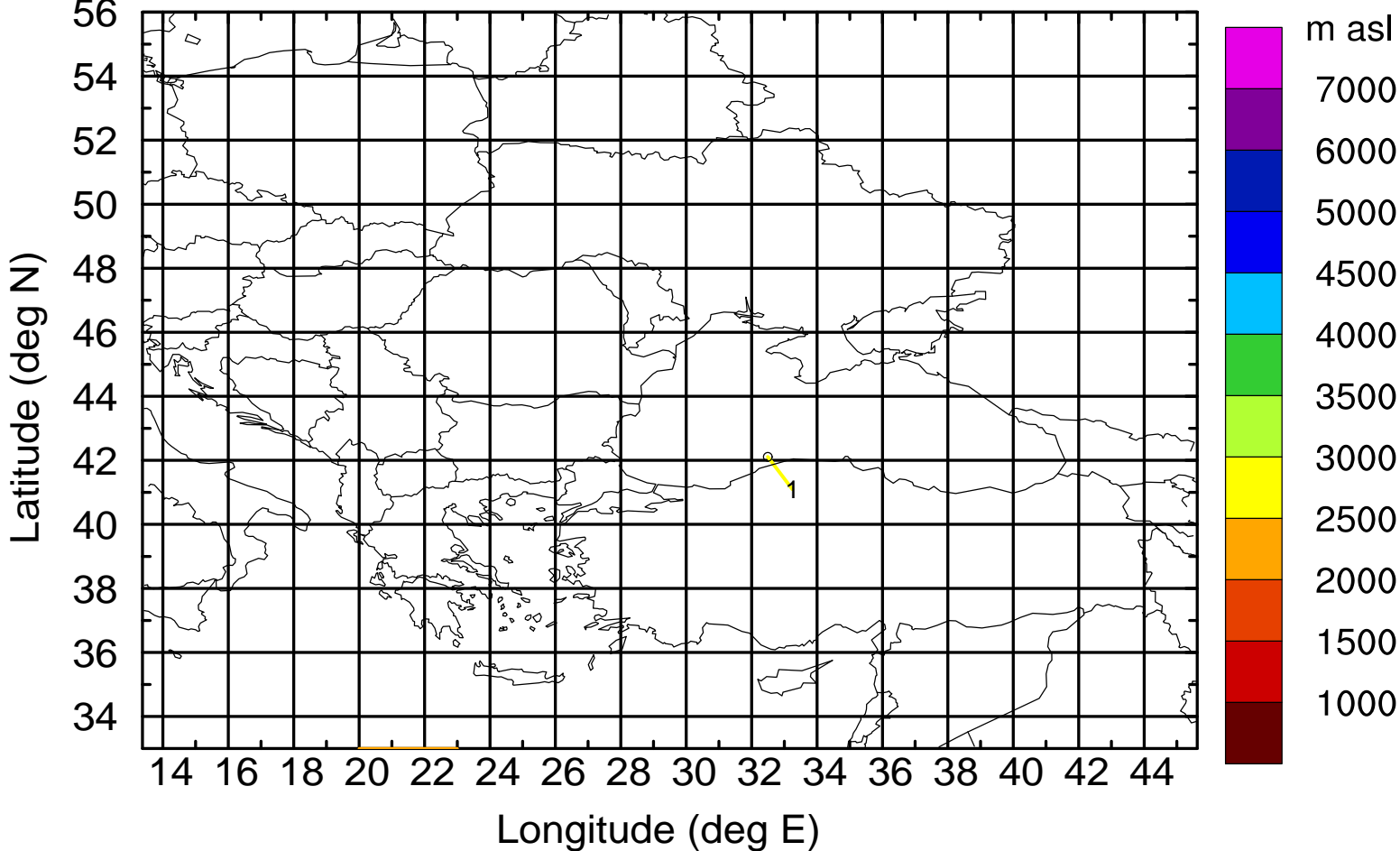
Level #16 of flight 170411b

BWD 20170411/12 -65H = 08/19 UTC



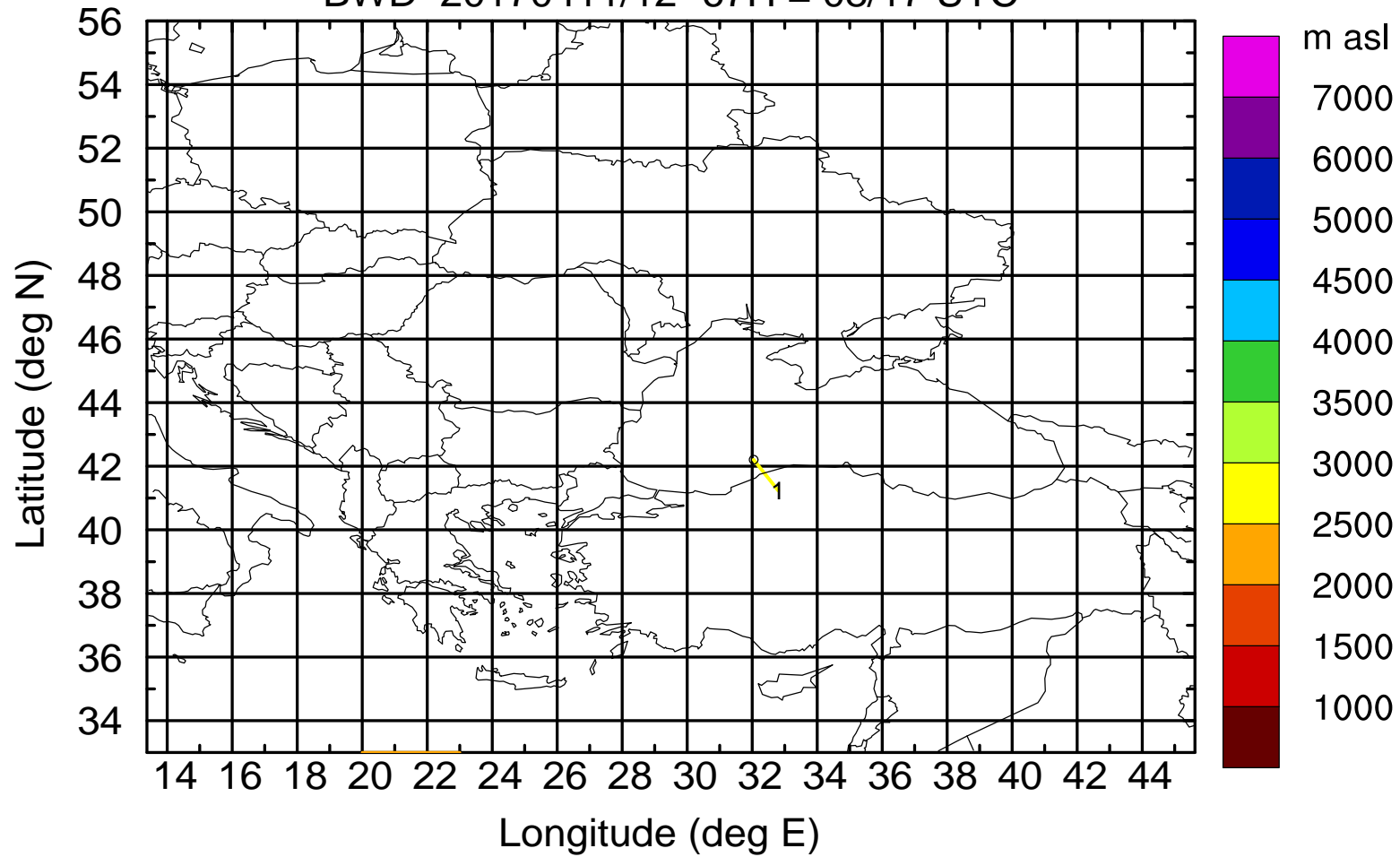
Level #16 of flight 170411b

BWD 20170411/12 -66H = 08/18 UTC



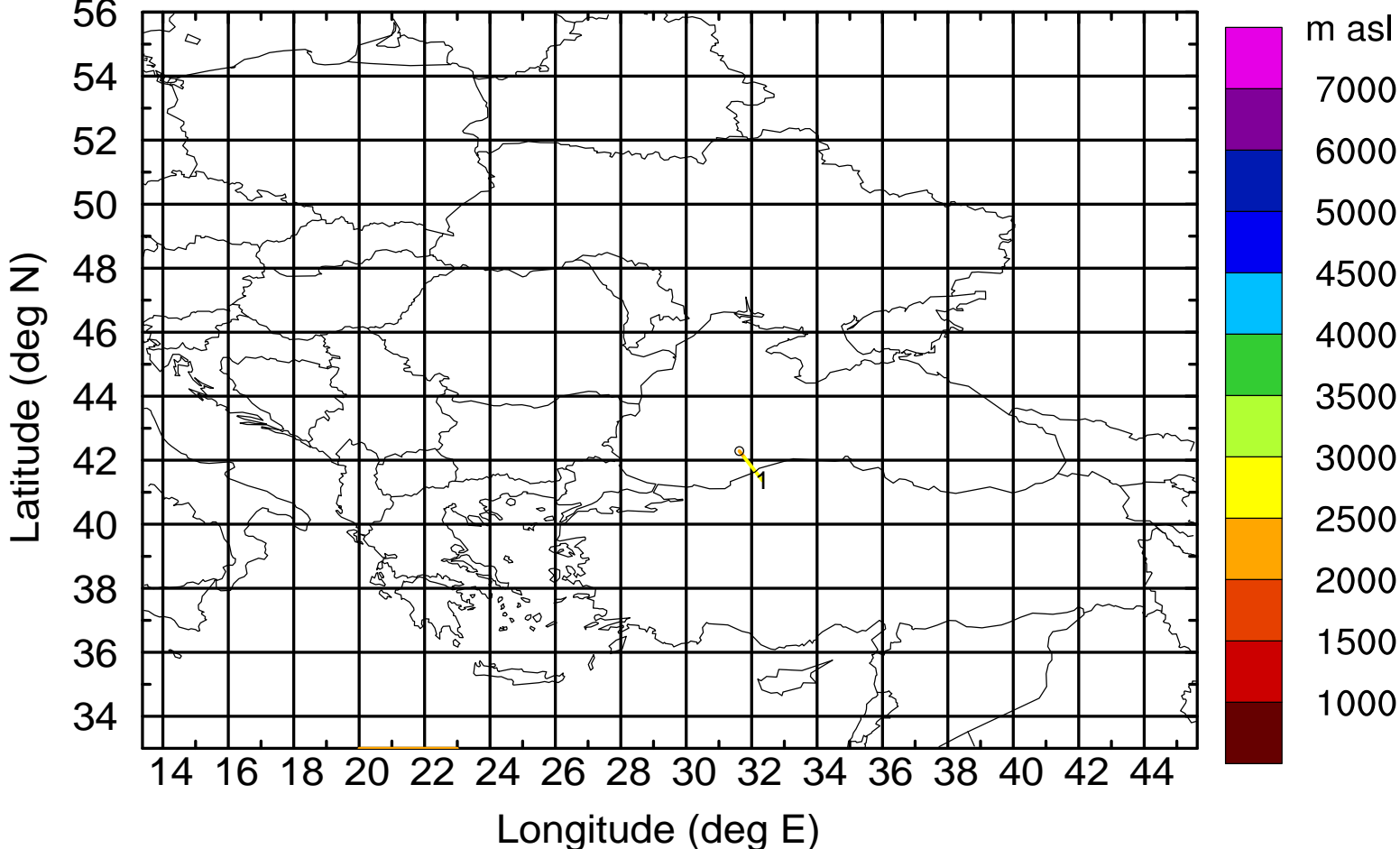
Level #16 of flight 170411b

BWD 20170411/12 -67H = 08/17 UTC



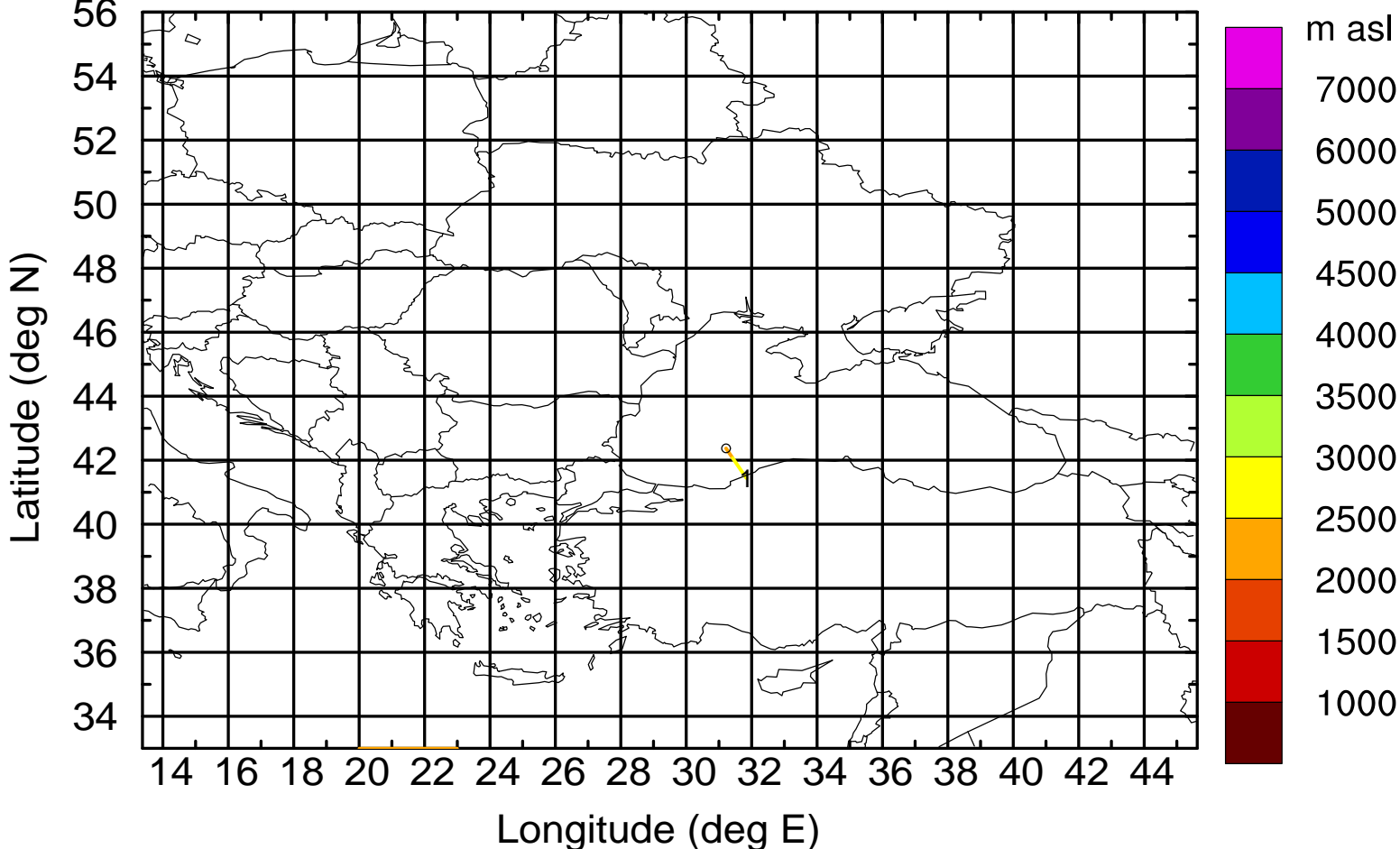
Level #16 of flight 170411b

BWD 20170411/12 -68H = 08/16 UTC



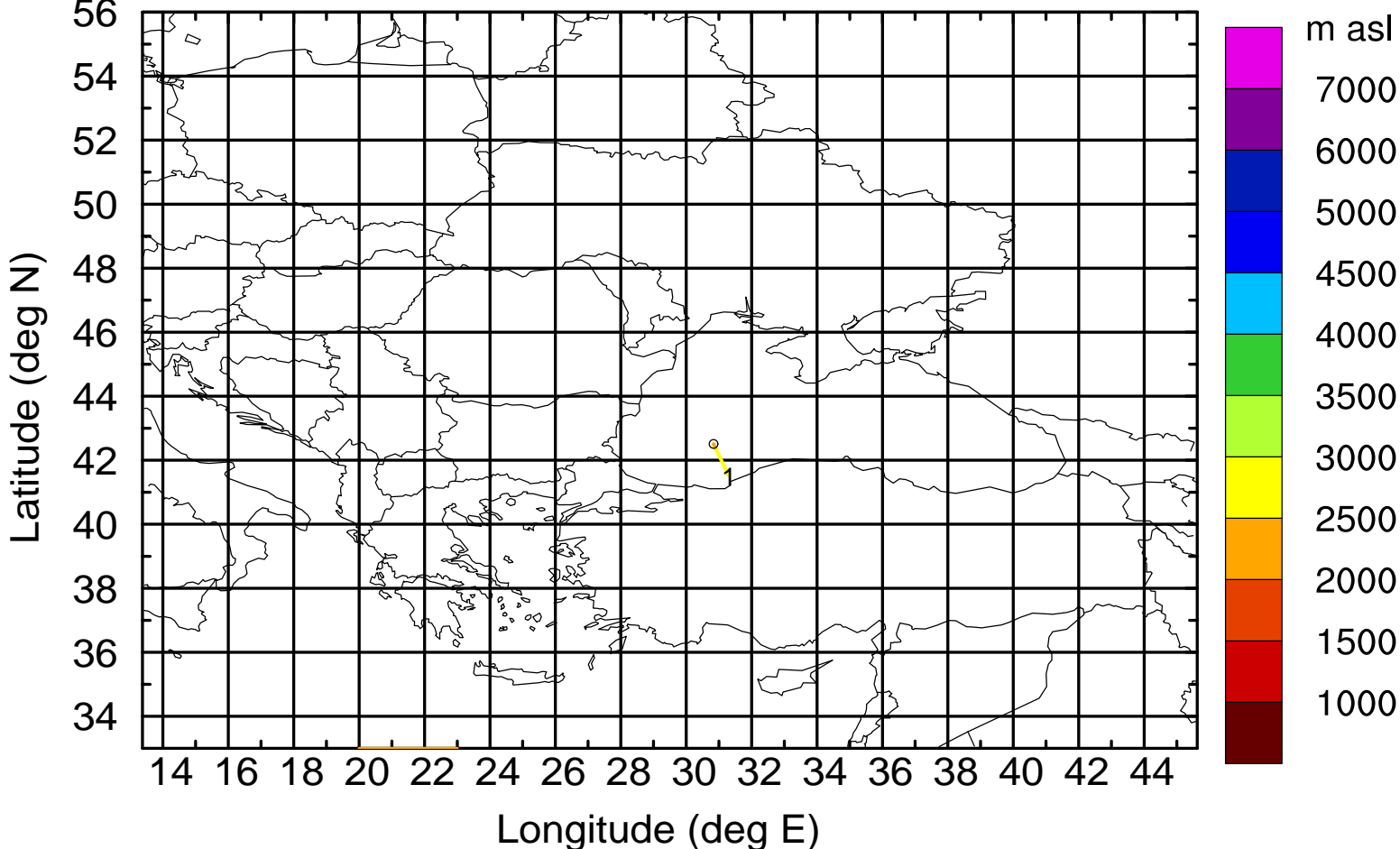
Level #16 of flight 170411b

BWD 20170411/12 -69H = 08/15 UTC



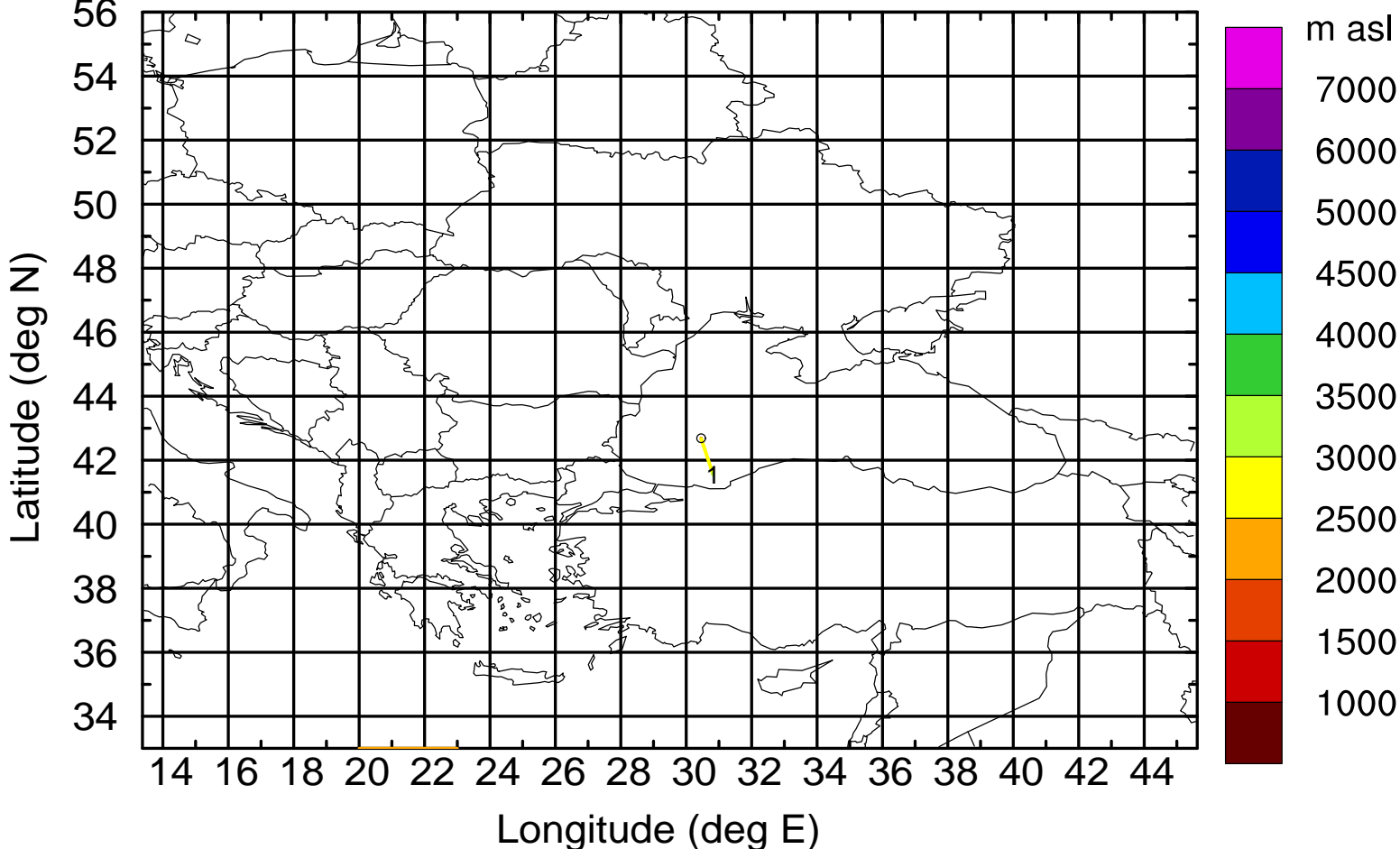
Level #16 of flight 170411b

BWD 20170411/12 -70H = 08/14 UTC



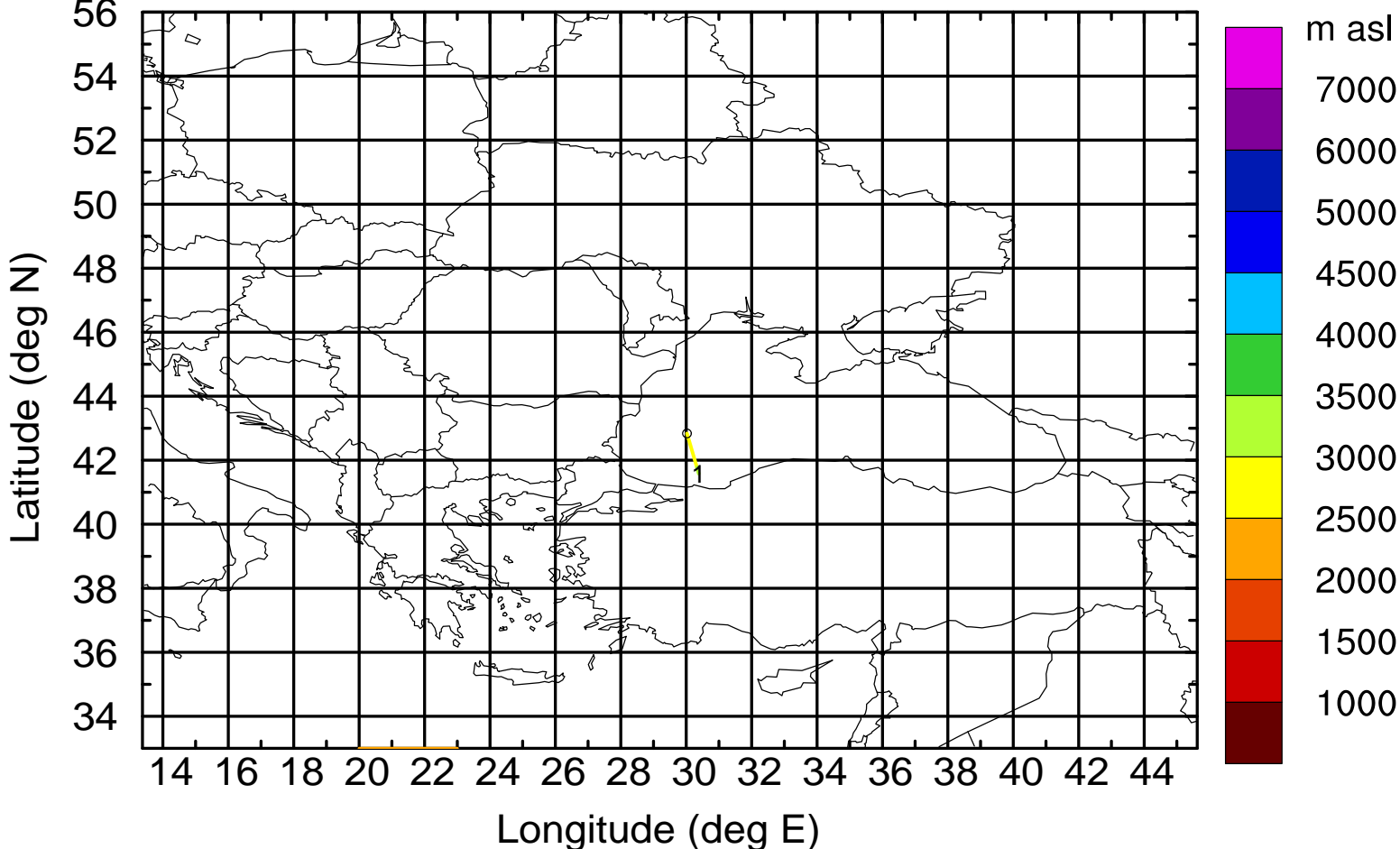
Level #16 of flight 170411b

BWD 20170411/12 -71H = 08/13 UTC



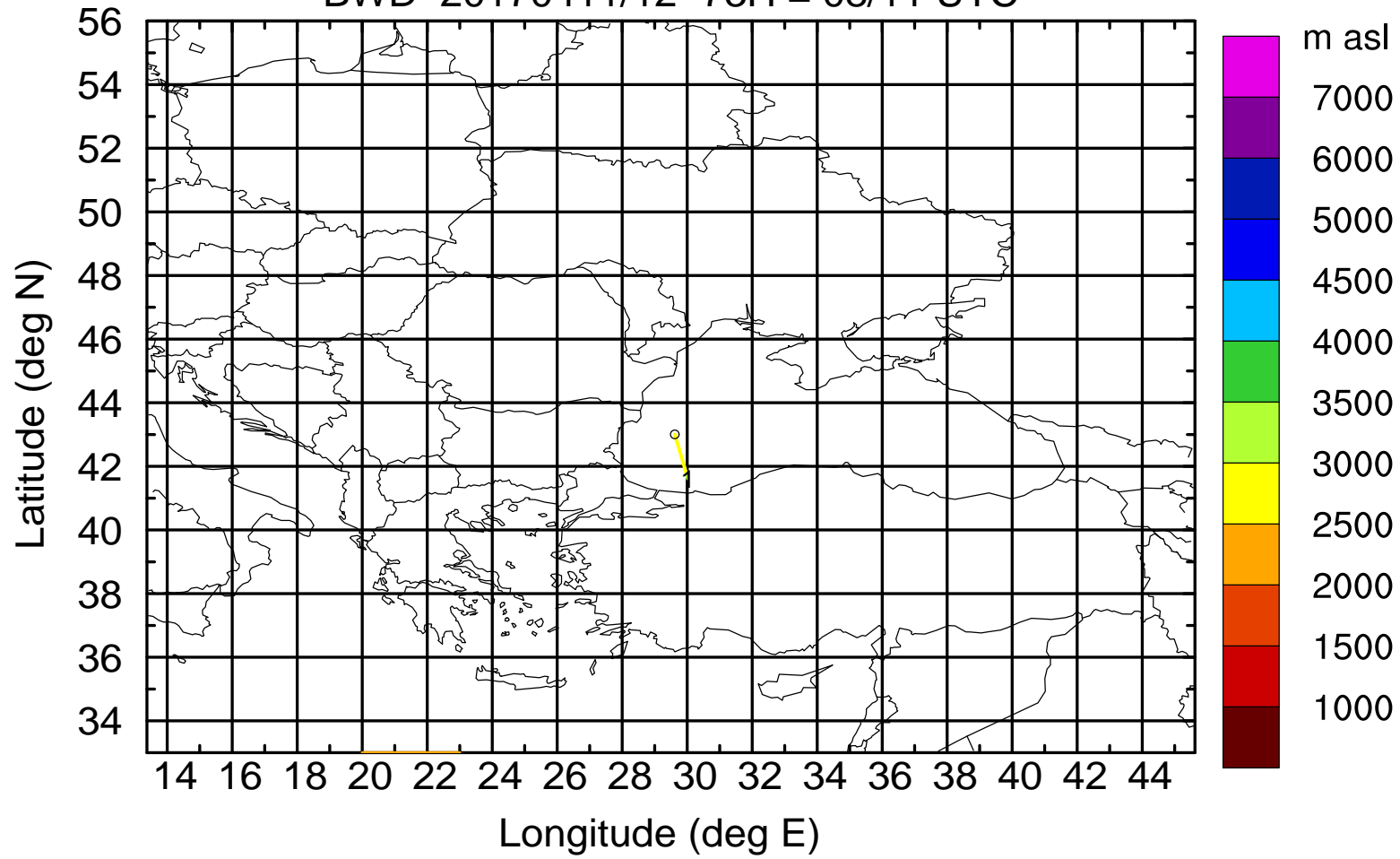
Level #16 of flight 170411b

BWD 20170411/12 -72H = 08/12 UTC



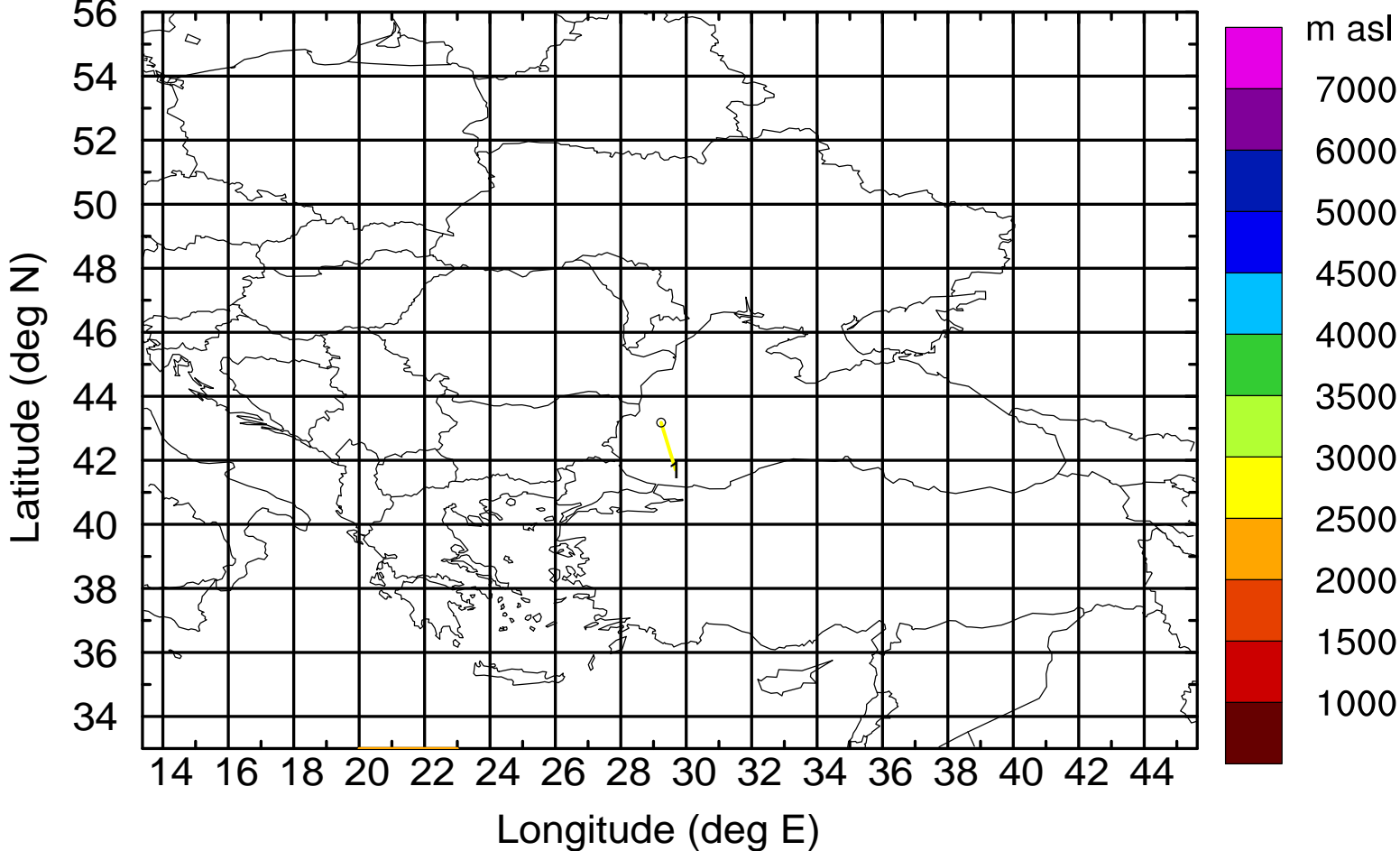
Level #16 of flight 170411b

BWD 20170411/12 -73H = 08/11 UTC



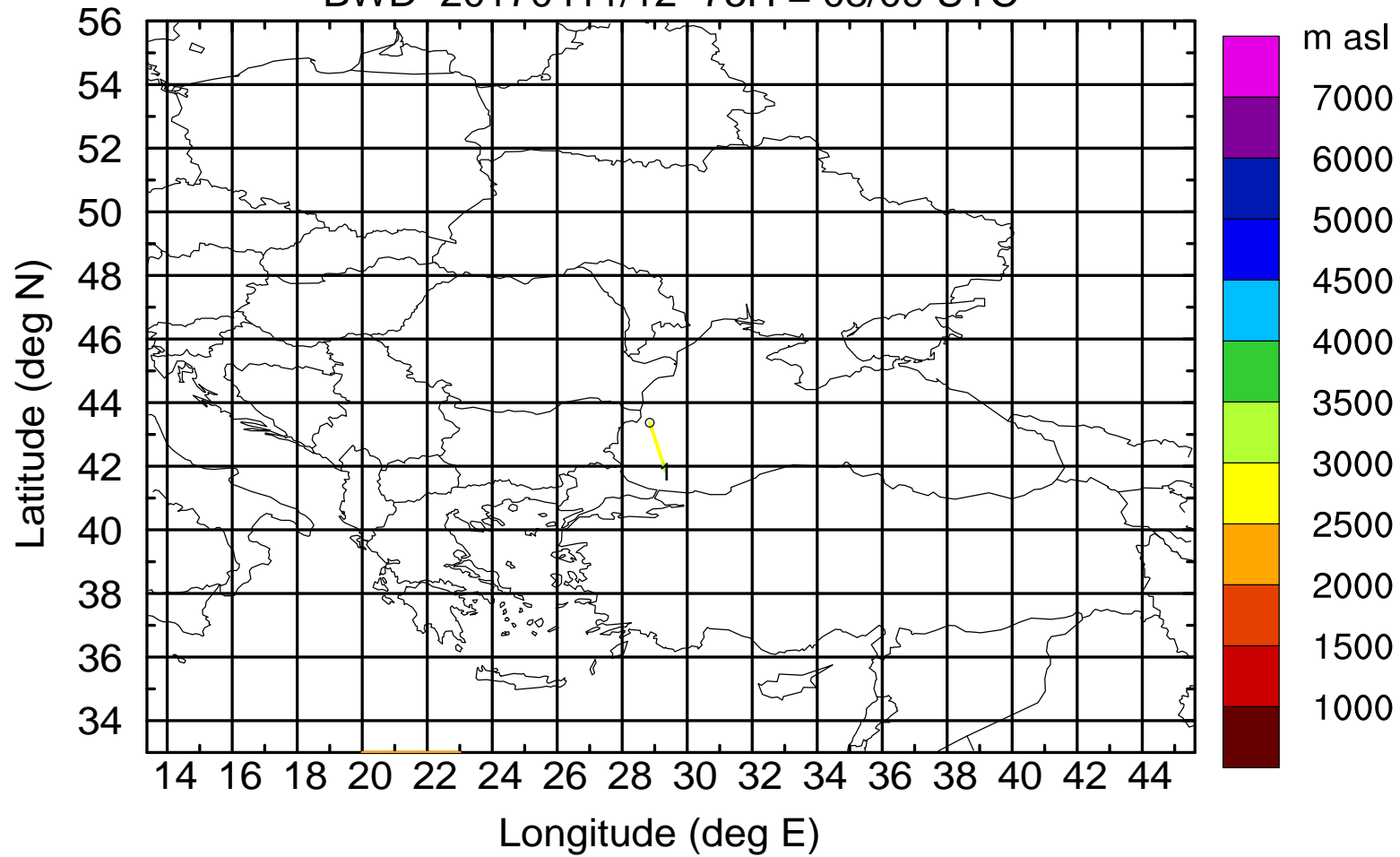
Level #16 of flight 170411b

BWD 20170411/12 -74H = 08/10 UTC



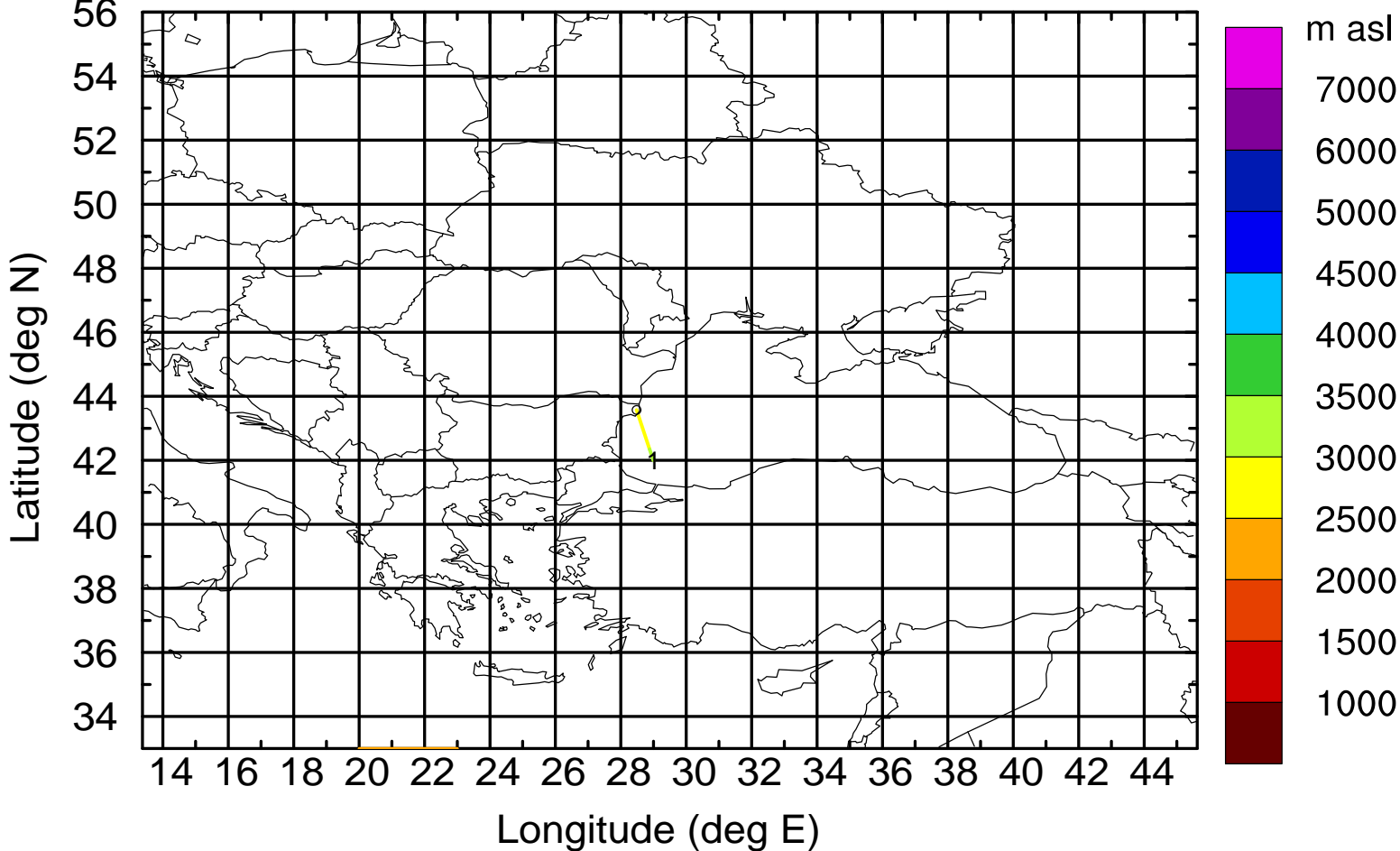
Level #16 of flight 170411b

BWD 20170411/12 -75H = 08/09 UTC



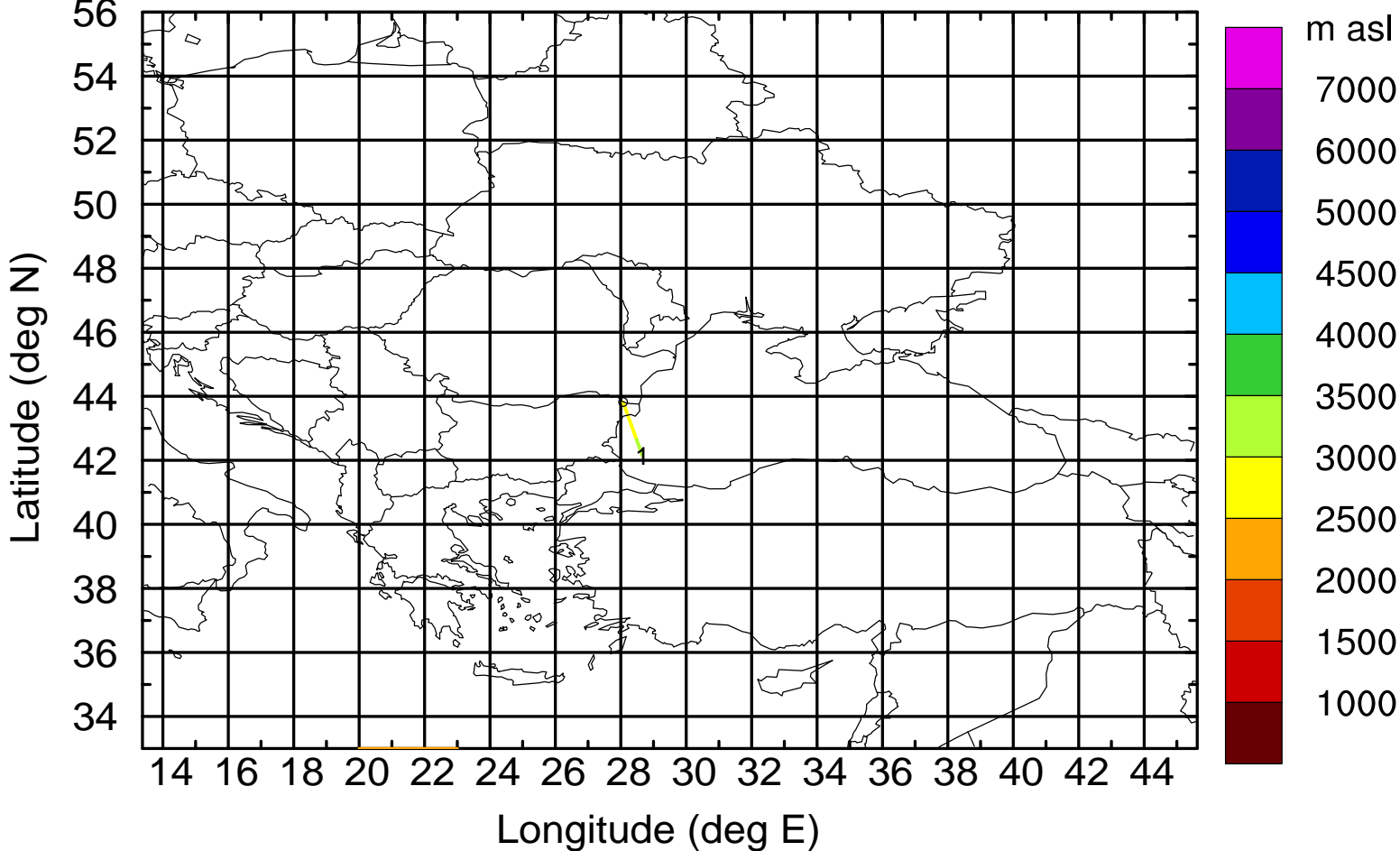
Level #16 of flight 170411b

BWD 20170411/12 -76H = 08/08 UTC



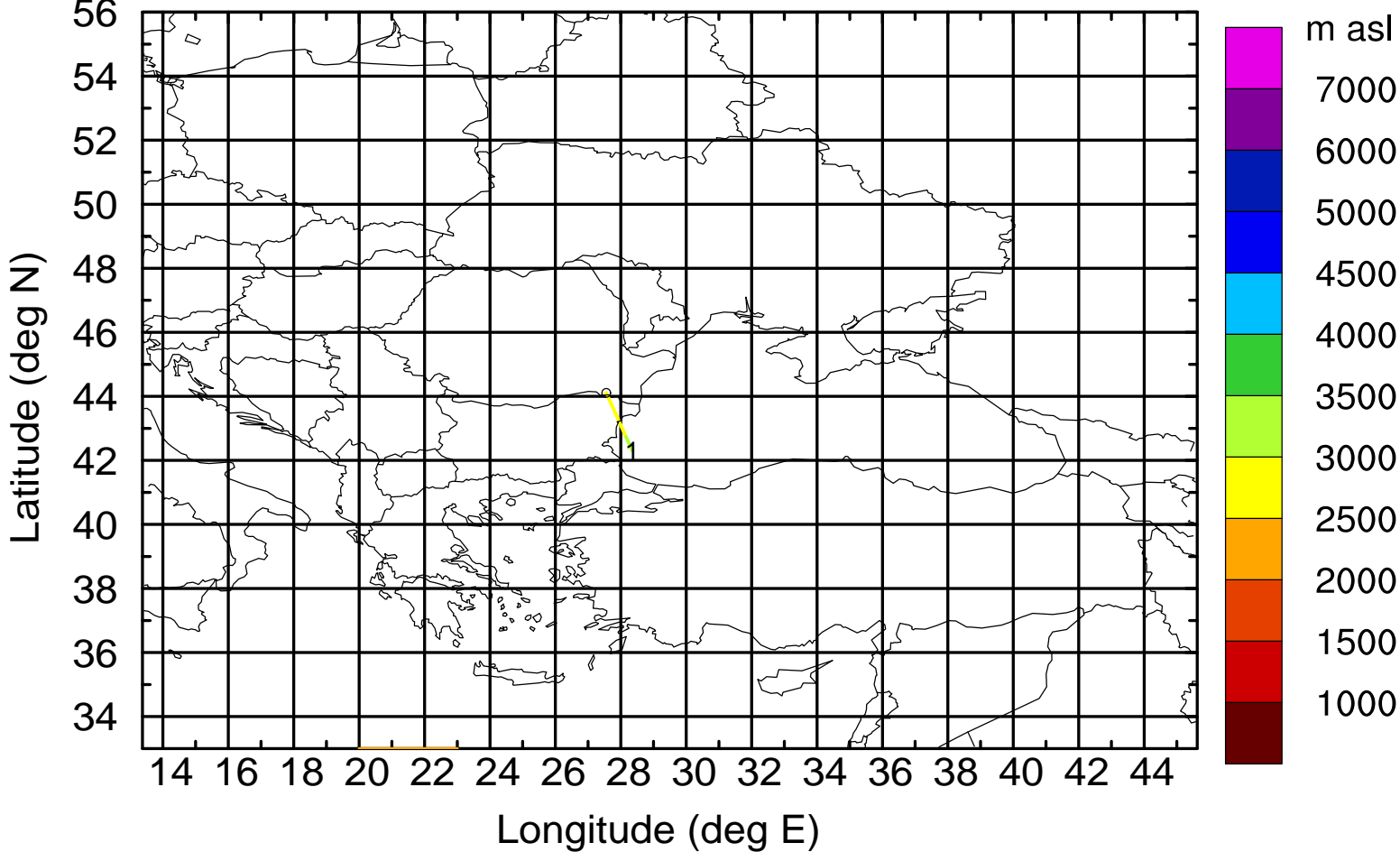
Level #16 of flight 170411b

BWD 20170411/12 -77H = 08/07 UTC



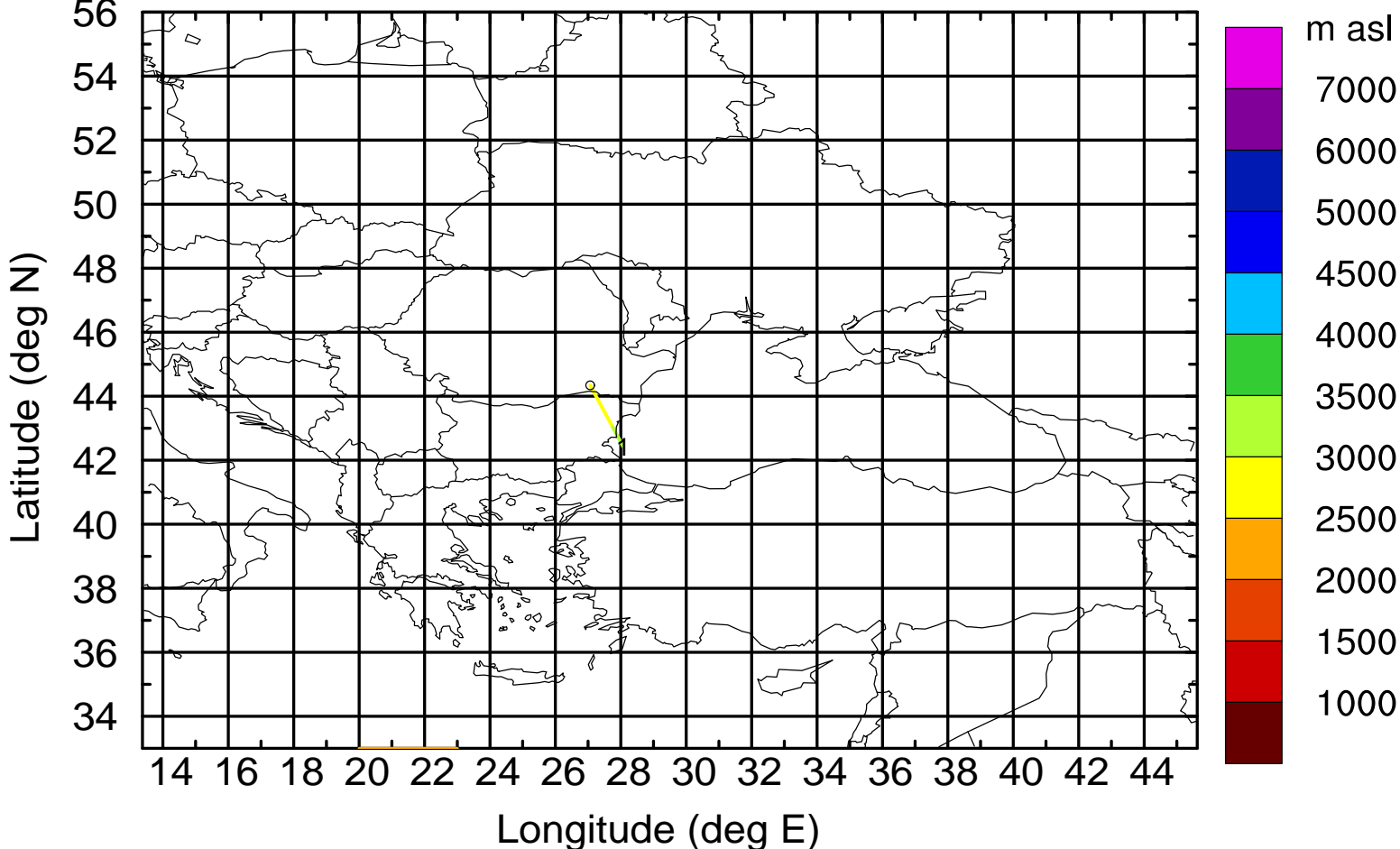
Level #16 of flight 170411b

BWD 20170411/12 -78H = 08/06 UTC



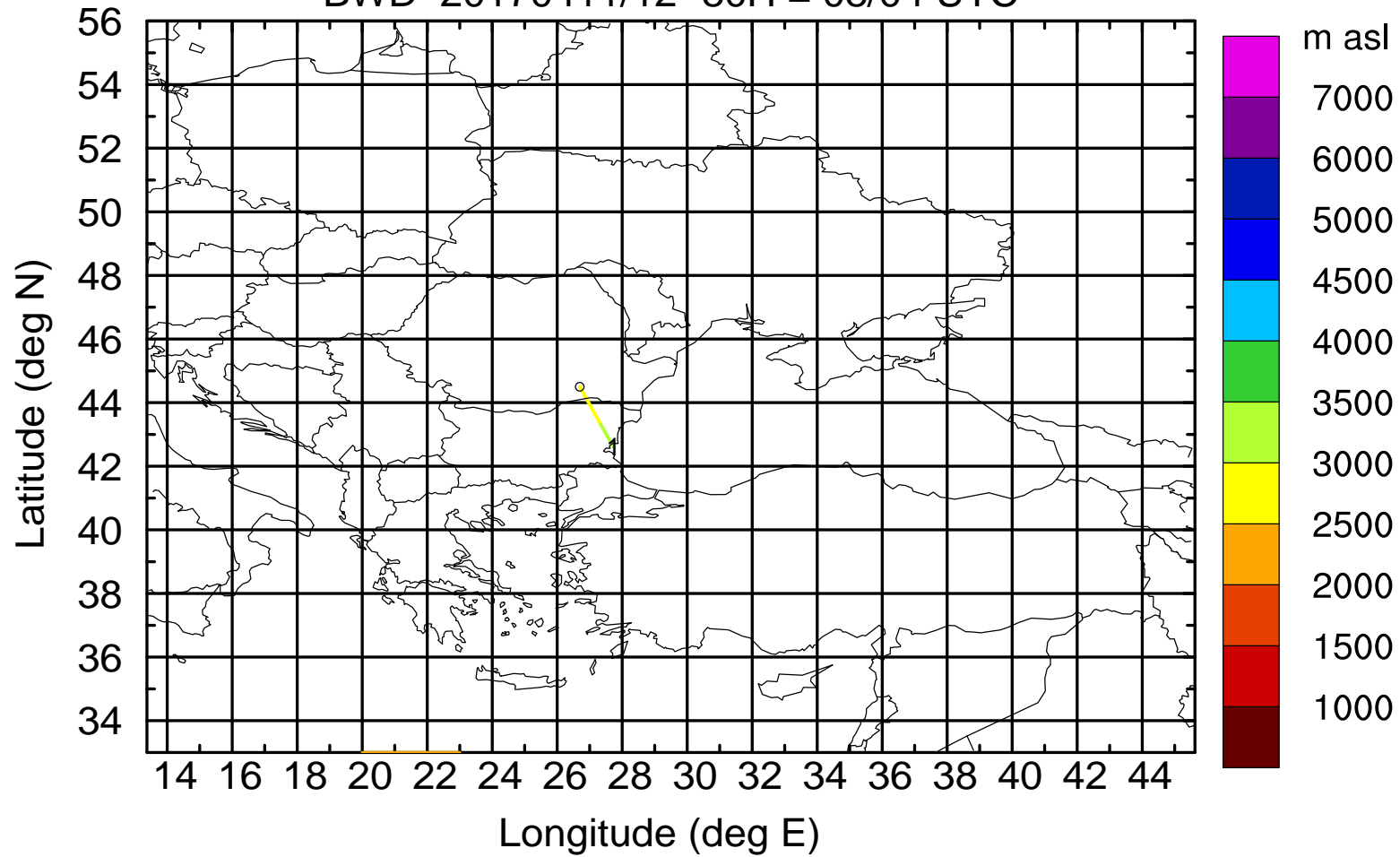
Level #16 of flight 170411b

BWD 20170411/12 -79H = 08/05 UTC



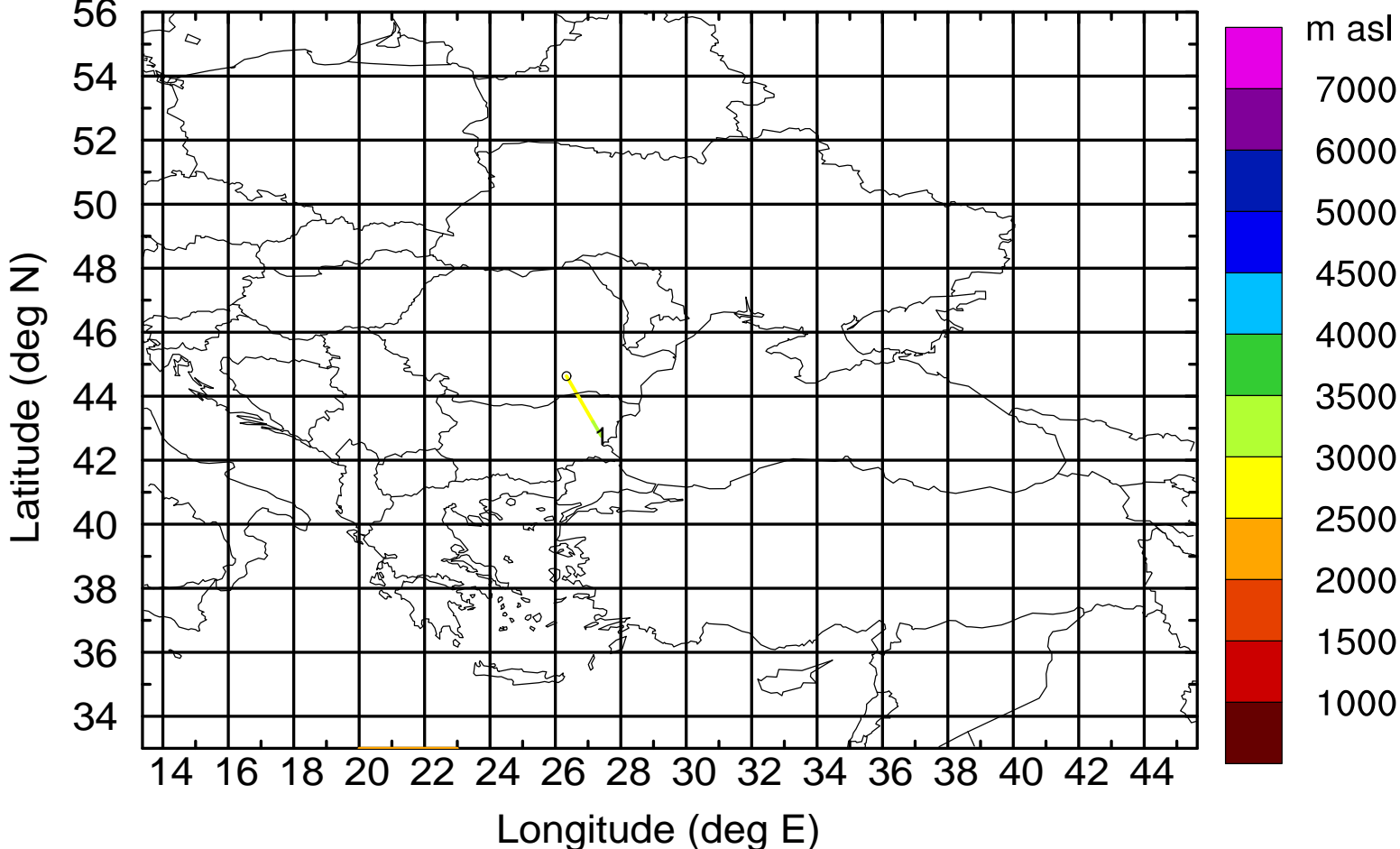
Level #16 of flight 170411b

BWD 20170411/12 -80H = 08/04 UTC



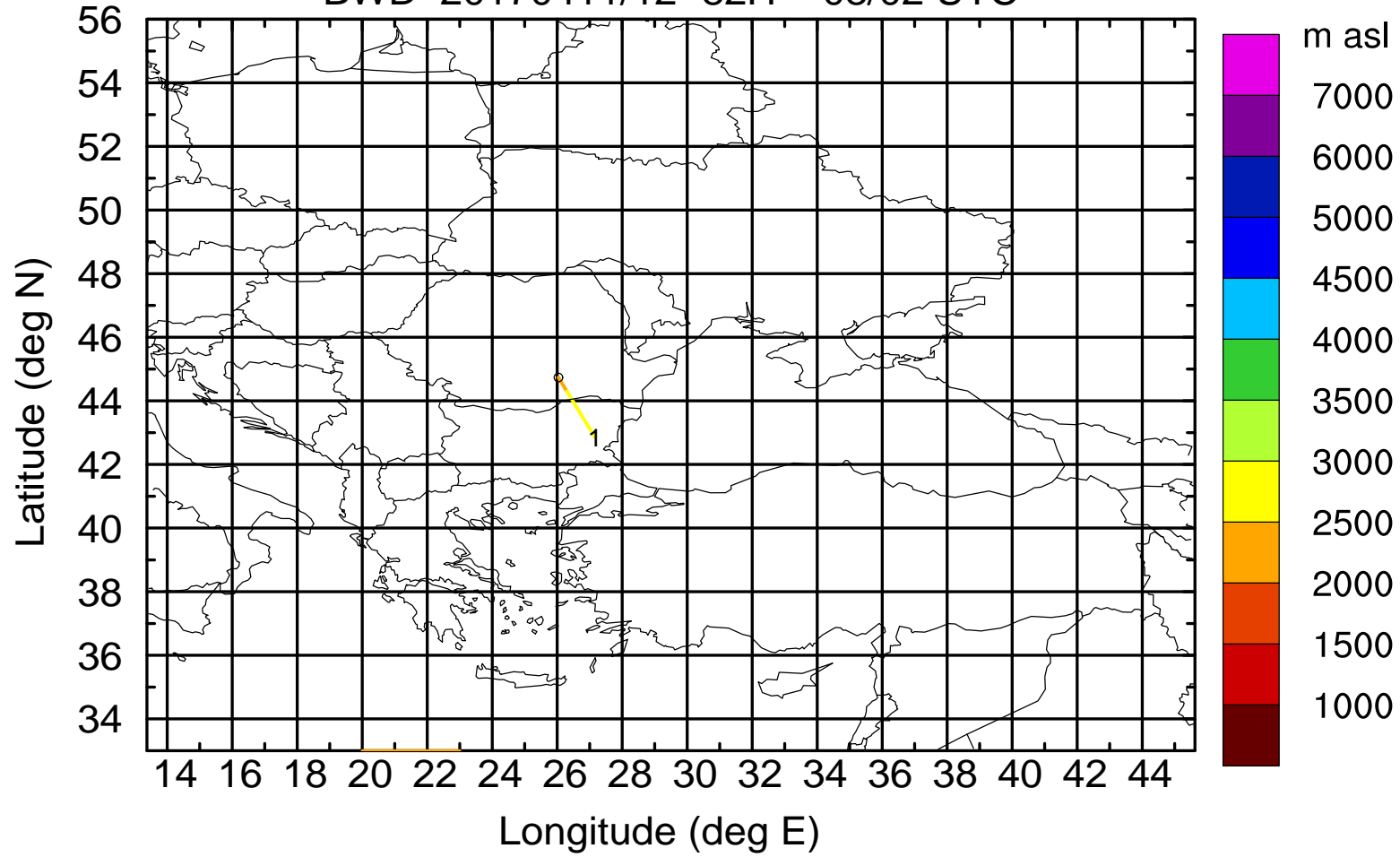
Level #16 of flight 170411b

BWD 20170411/12 -81H = 08/03 UTC



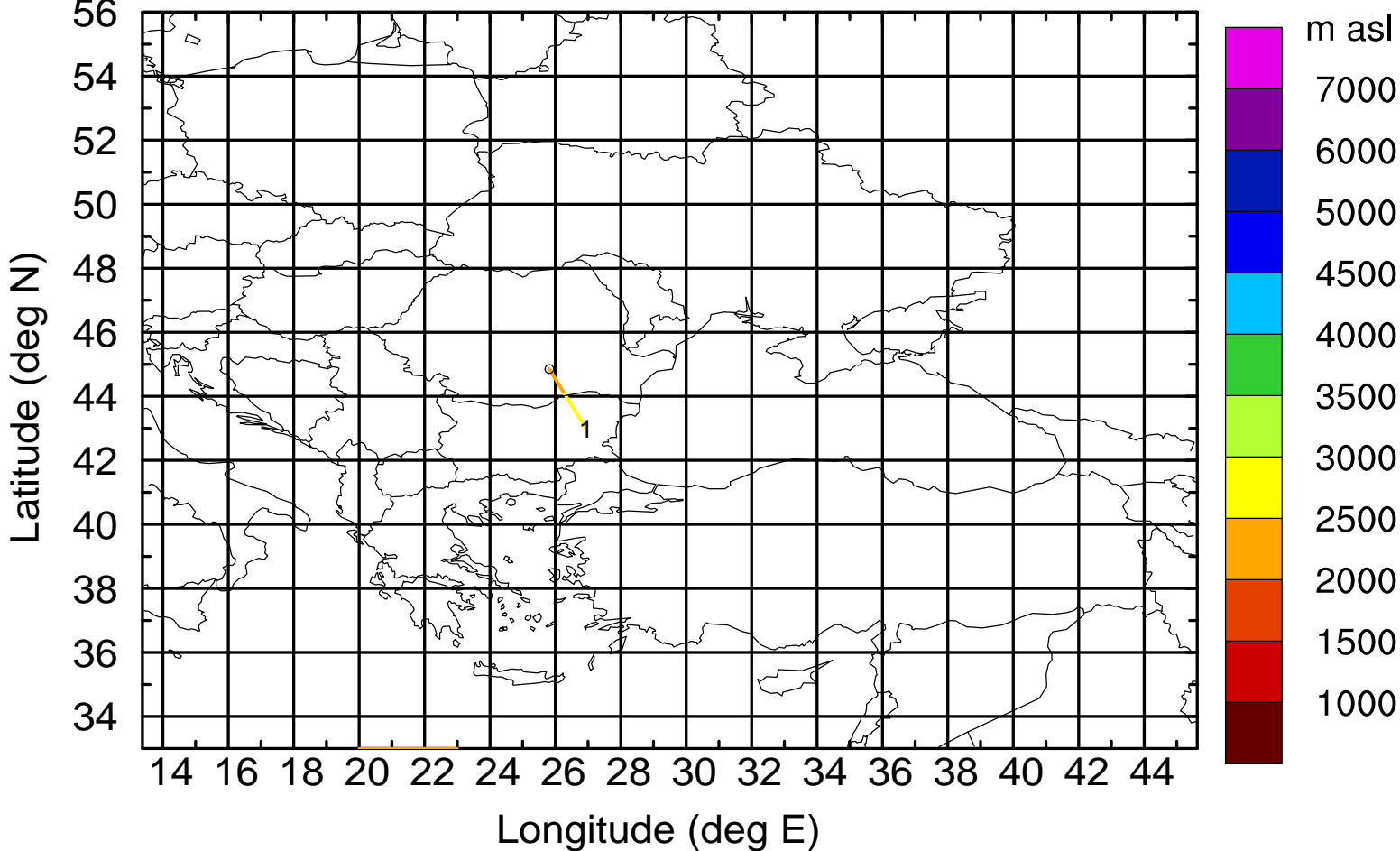
Level #16 of flight 170411b

BWD 20170411/12 -82H = 08/02 UTC



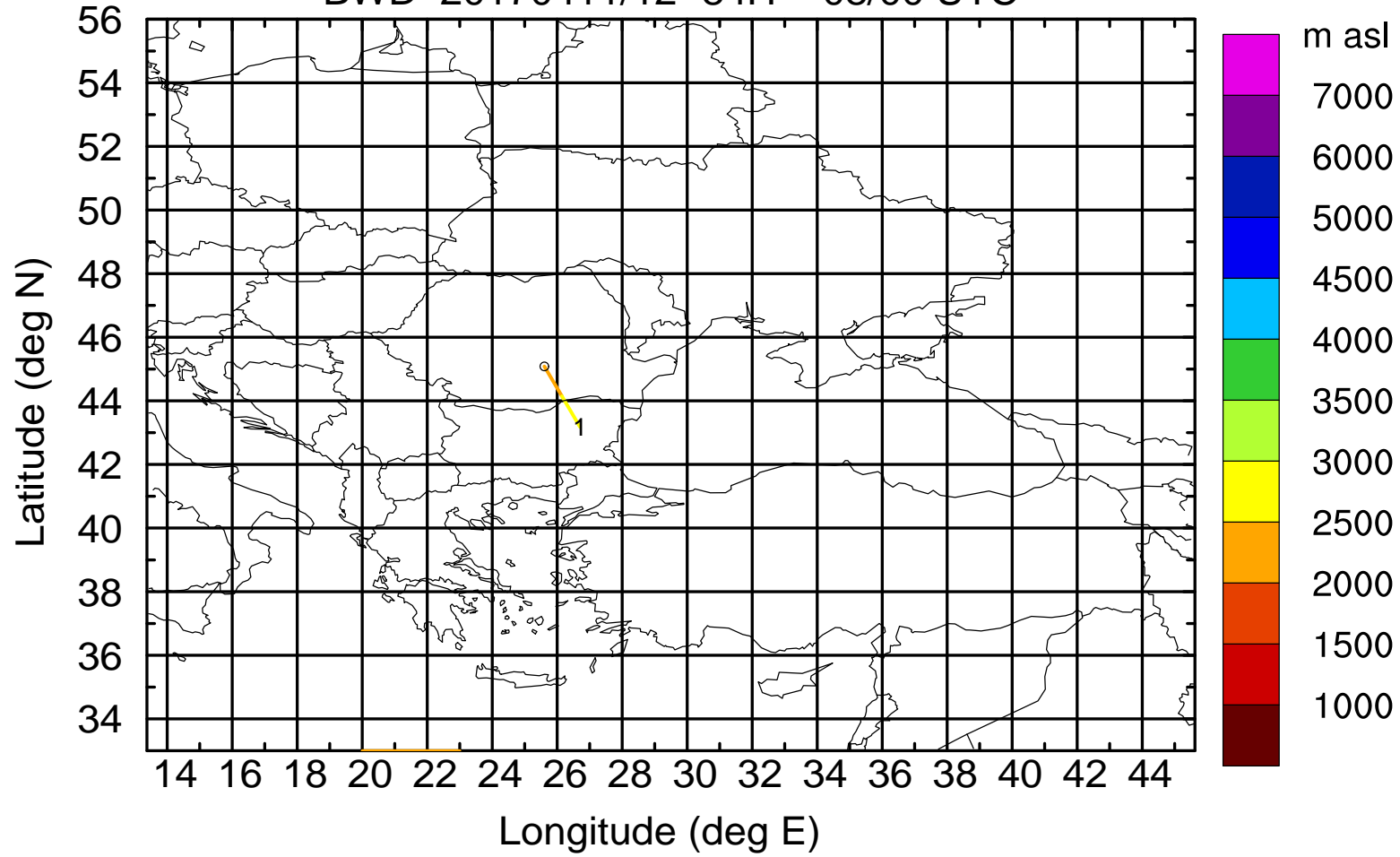
Level #16 of flight 170411b

BWD 20170411/12 -83H = 08/01 UTC



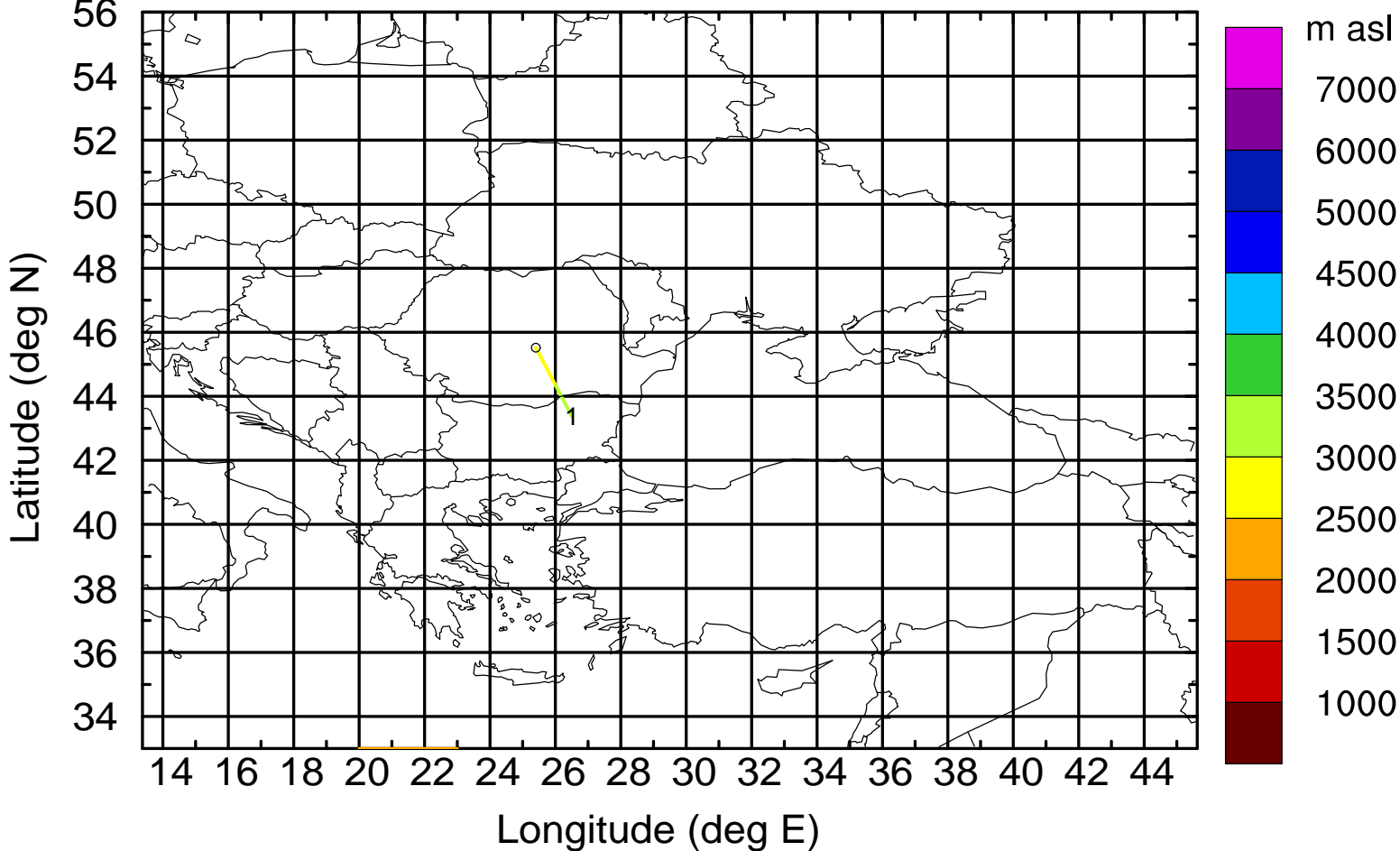
Level #16 of flight 170411b

BWD 20170411/12 -84H = 08/00 UTC



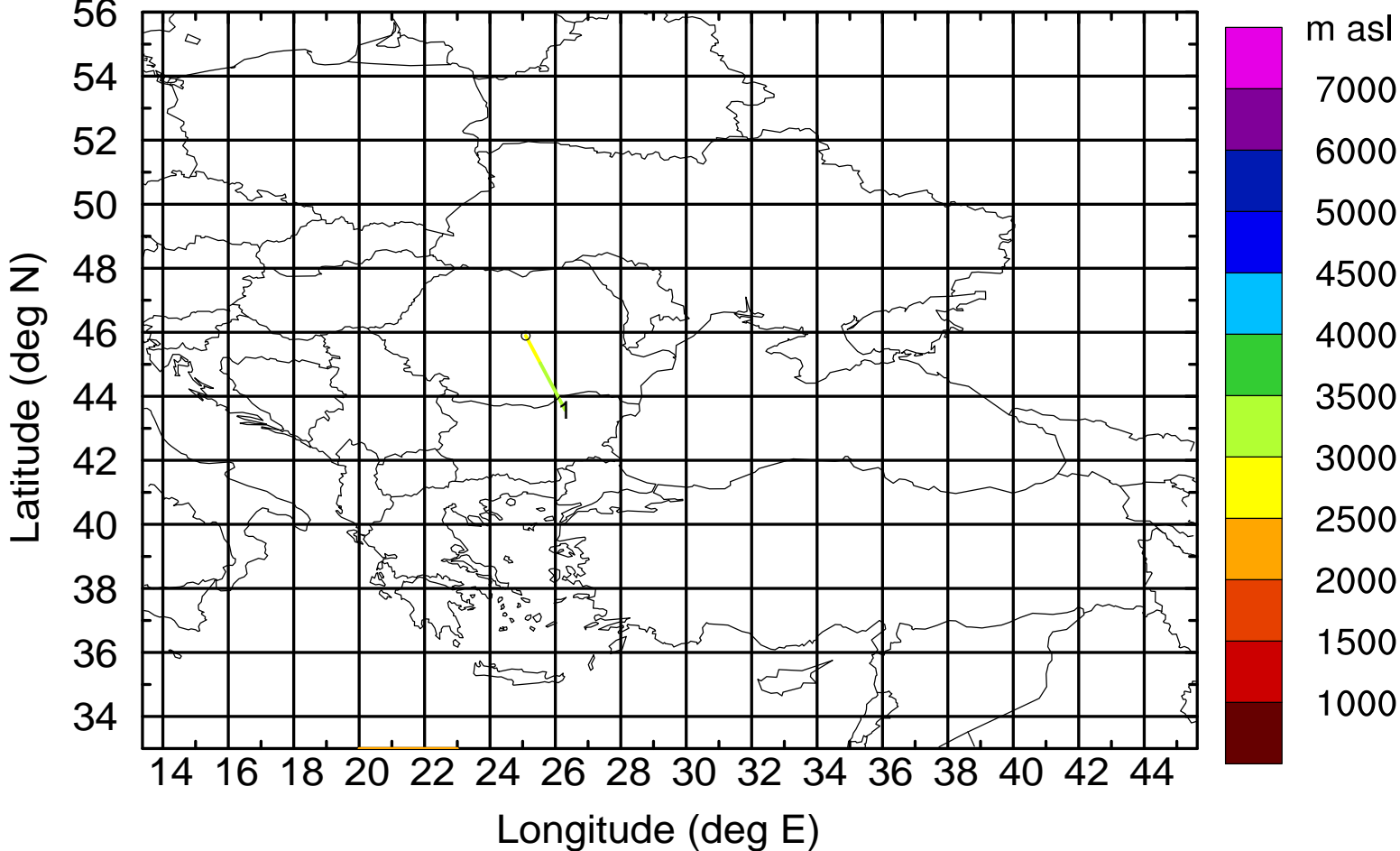
Level #16 of flight 170411b

BWD 20170411/12 -85H = 07/23 UTC



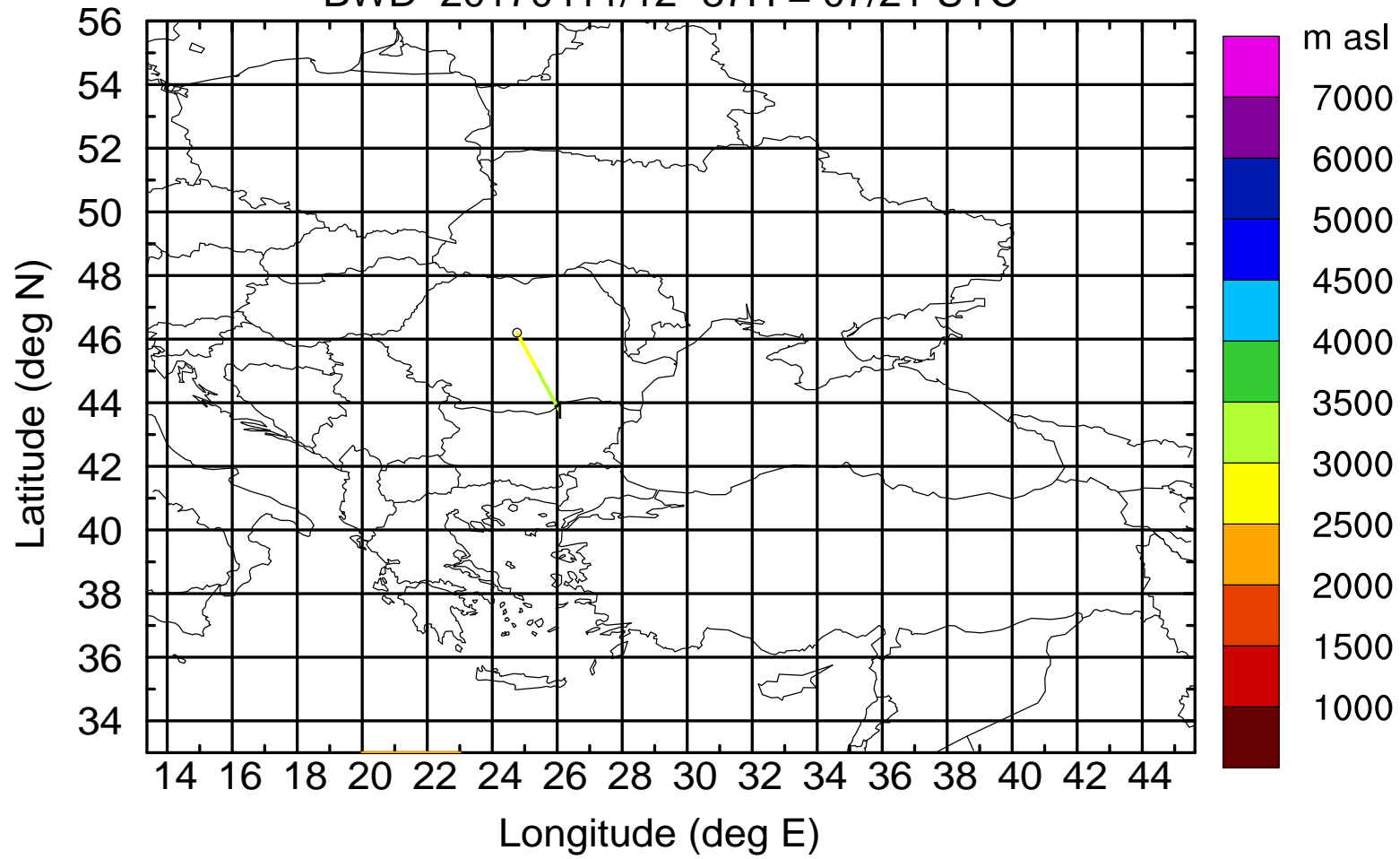
Level #16 of flight 170411b

BWD 20170411/12 -86H = 07/22 UTC



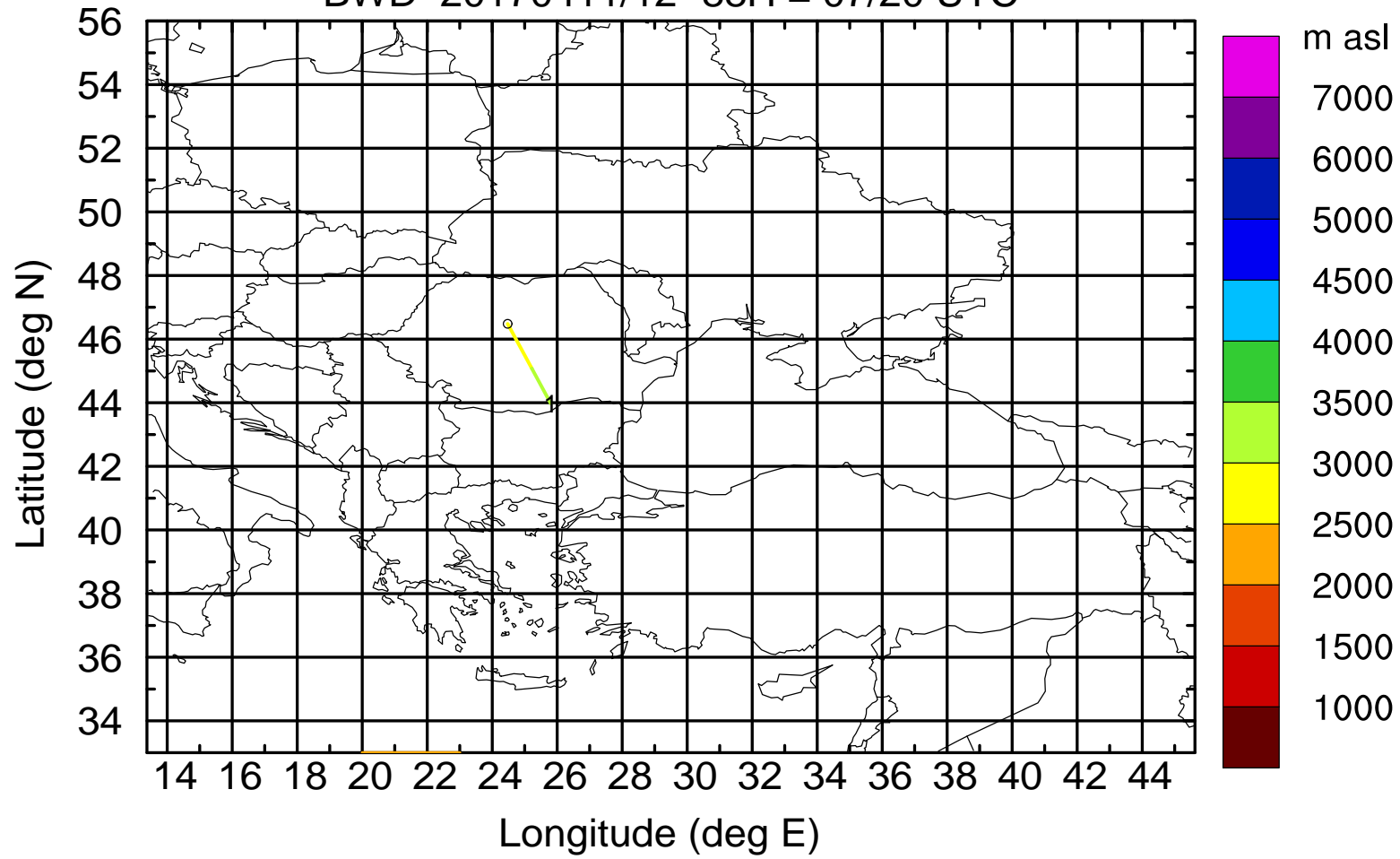
Level #16 of flight 170411b

BWD 20170411/12 -87H = 07/21 UTC



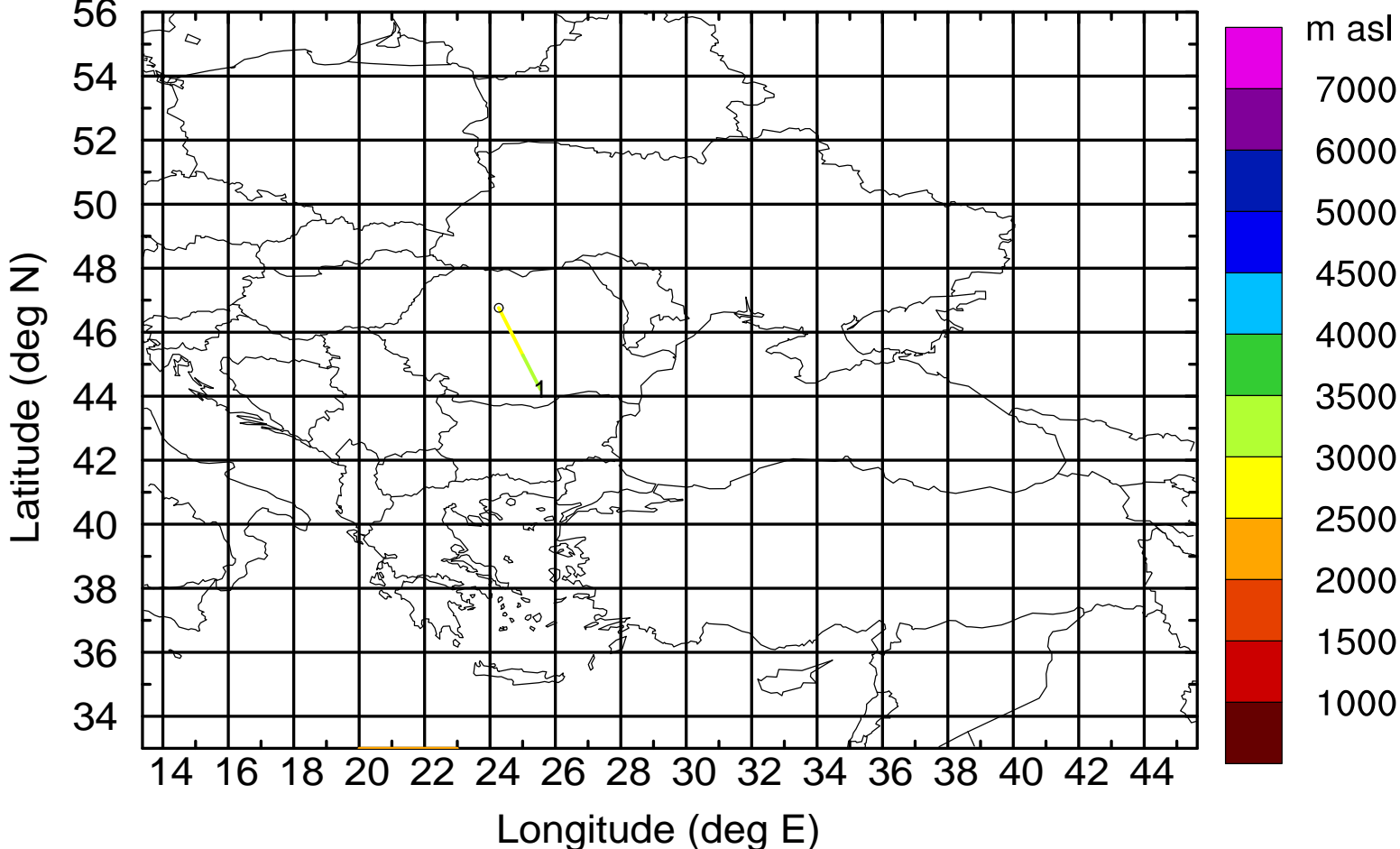
Level #16 of flight 170411b

BWD 20170411/12 -88H = 07/20 UTC



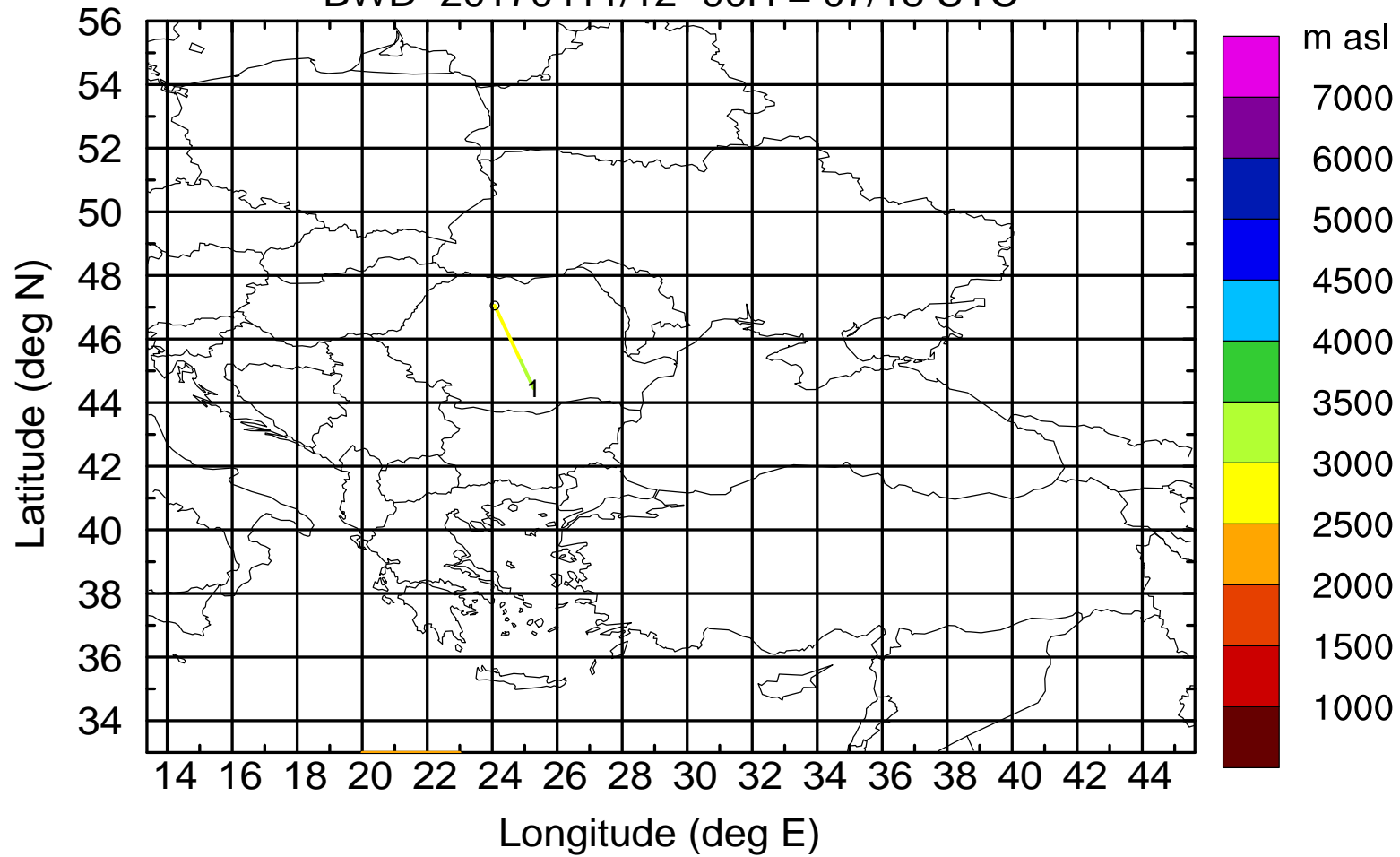
Level #16 of flight 170411b

BWD 20170411/12 -89H = 07/19 UTC



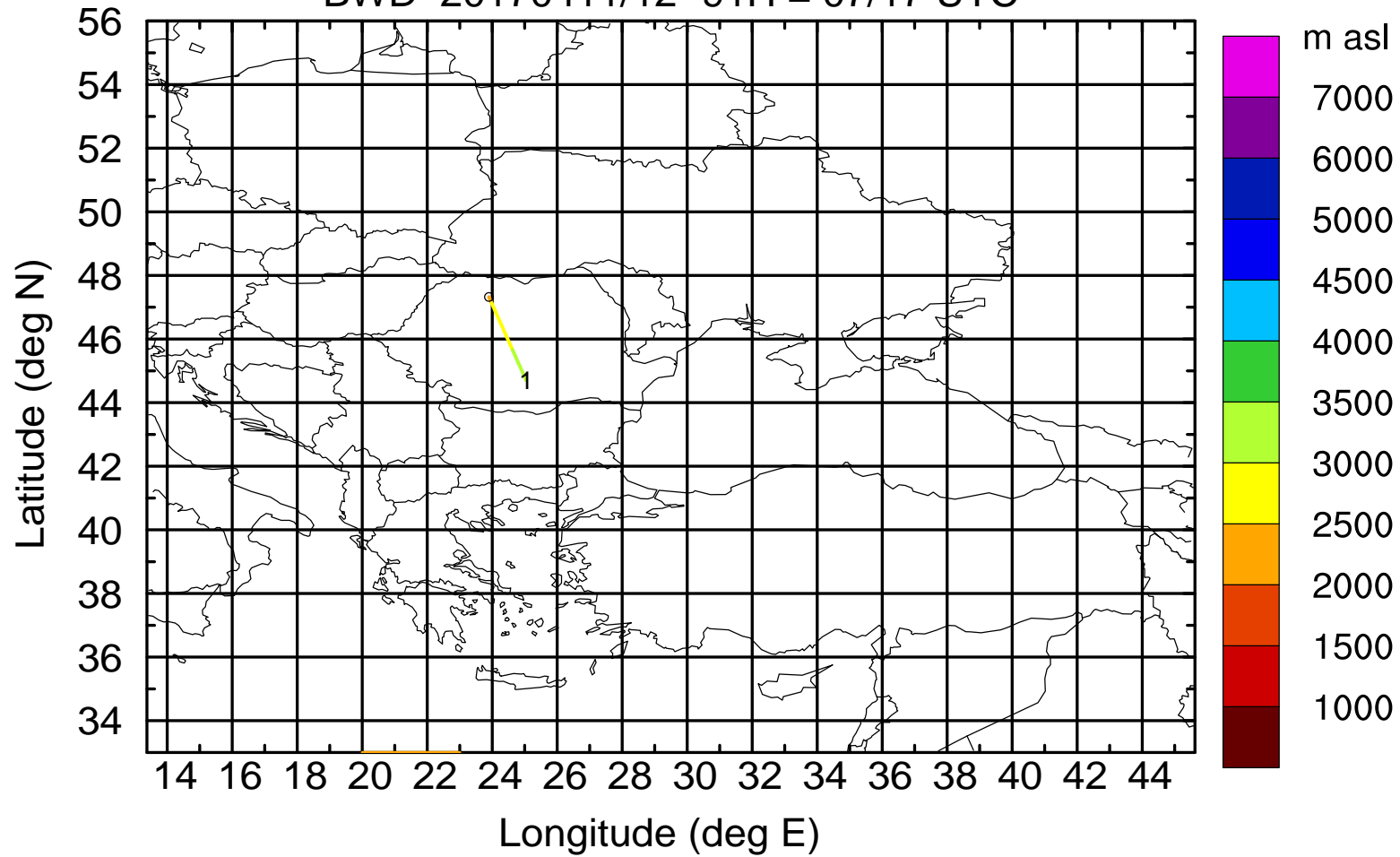
Level #16 of flight 170411b

BWD 20170411/12 -90H = 07/18 UTC



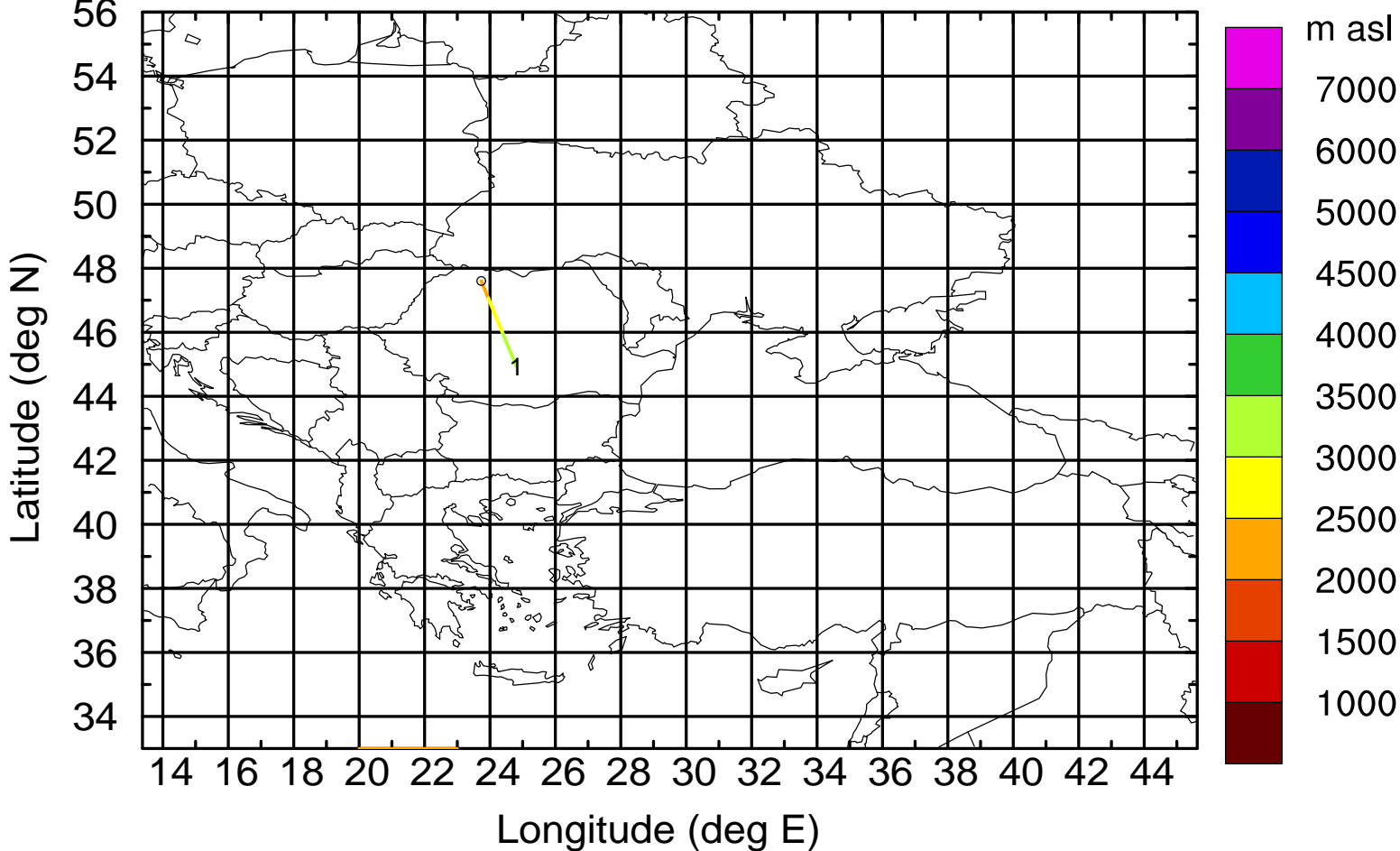
Level #16 of flight 170411b

BWD 20170411/12 -91H = 07/17 UTC



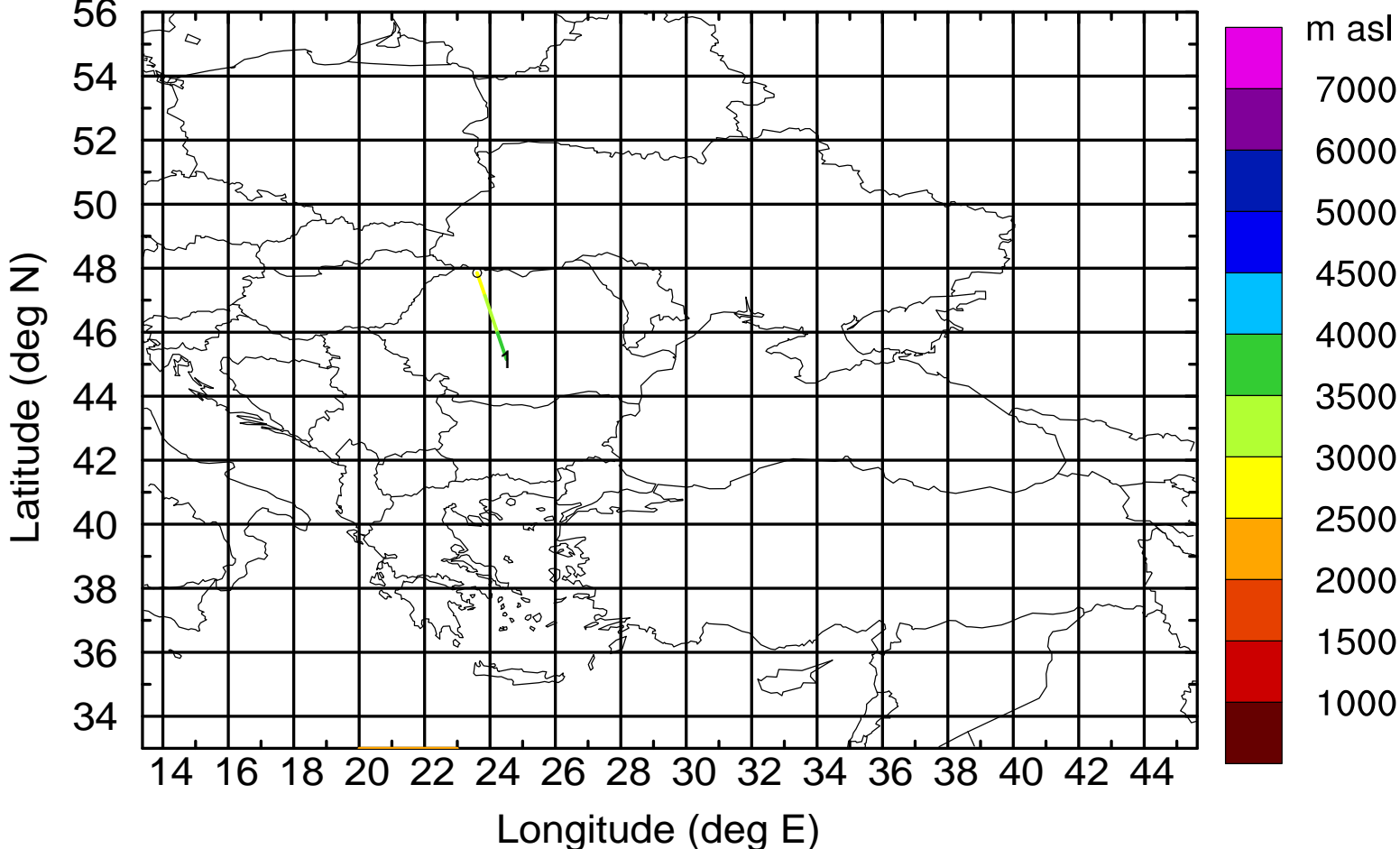
Level #16 of flight 170411b

BWD 20170411/12 -92H = 07/16 UTC



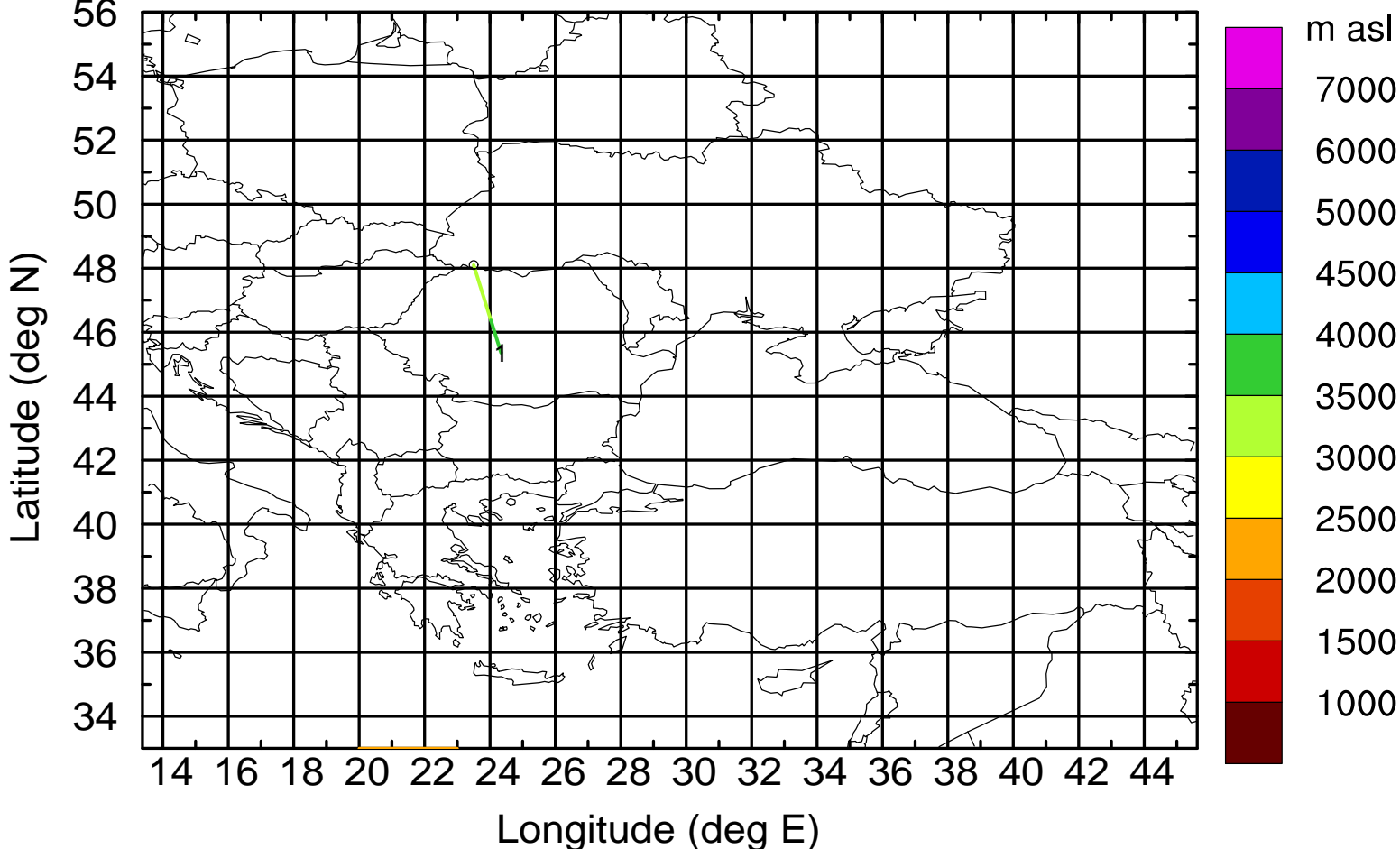
Level #16 of flight 170411b

BWD 20170411/12 -93H = 07/15 UTC



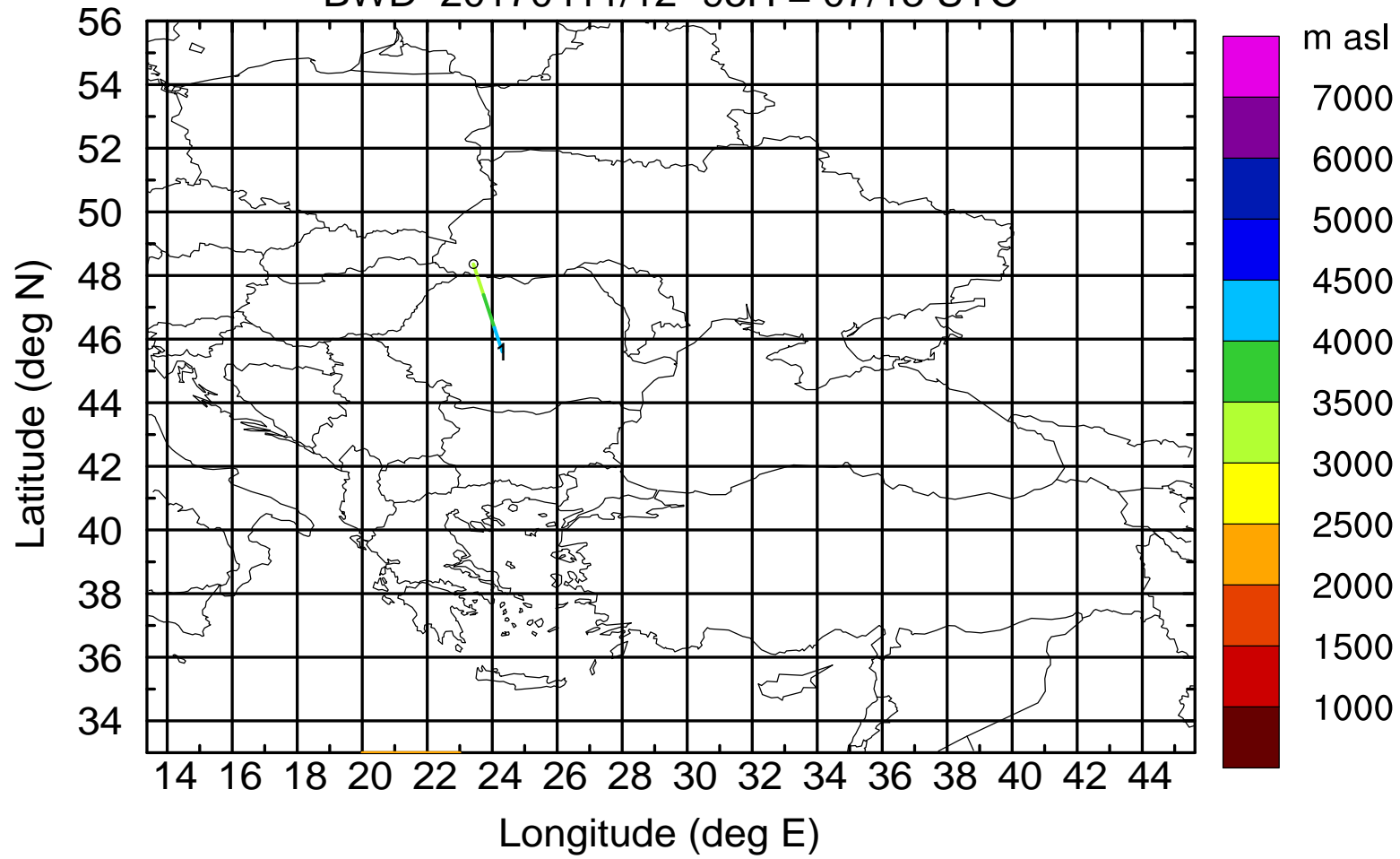
Level #16 of flight 170411b

BWD 20170411/12 -94H = 07/14 UTC



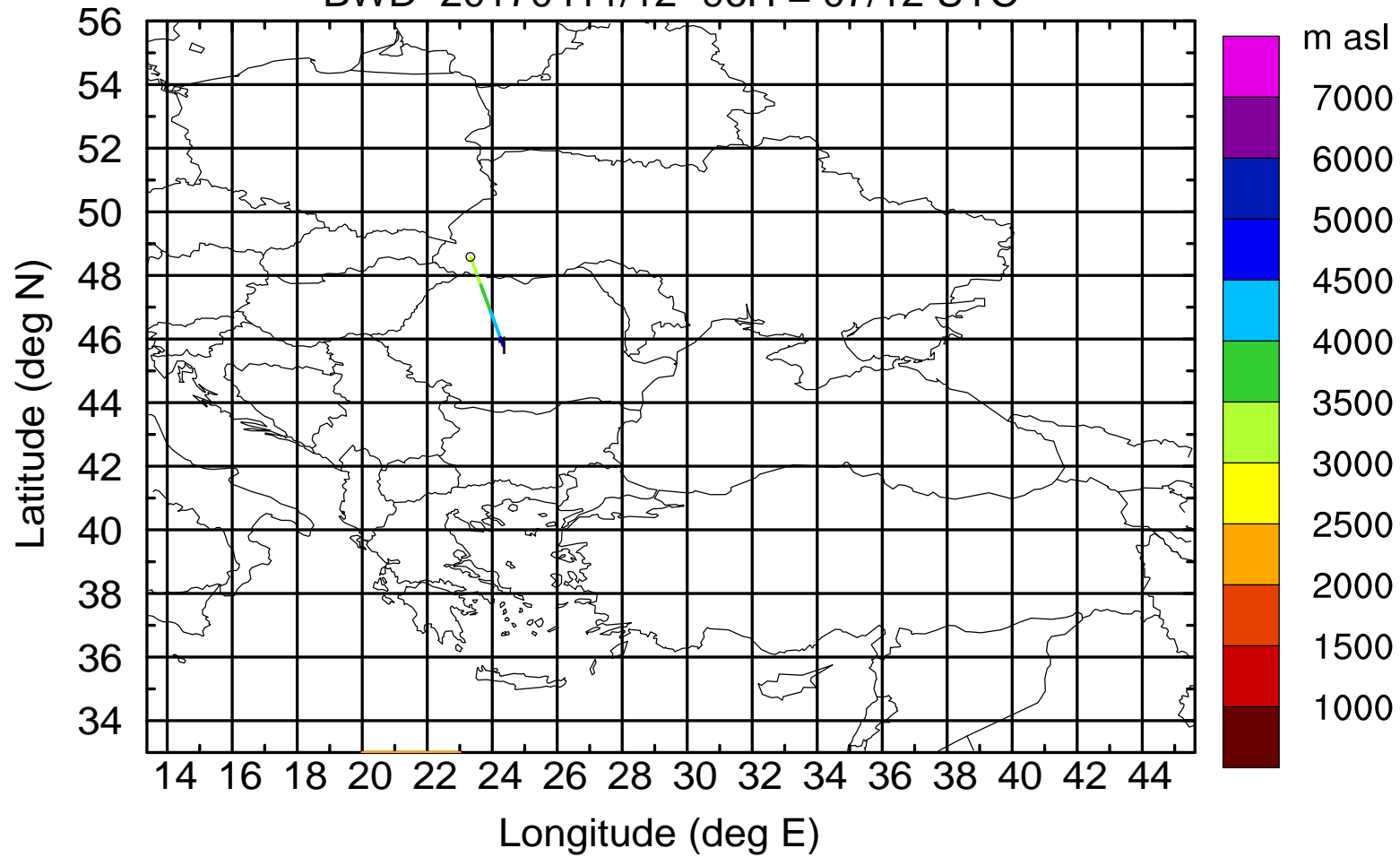
Level #16 of flight 170411b

BWD 20170411/12 -95H = 07/13 UTC



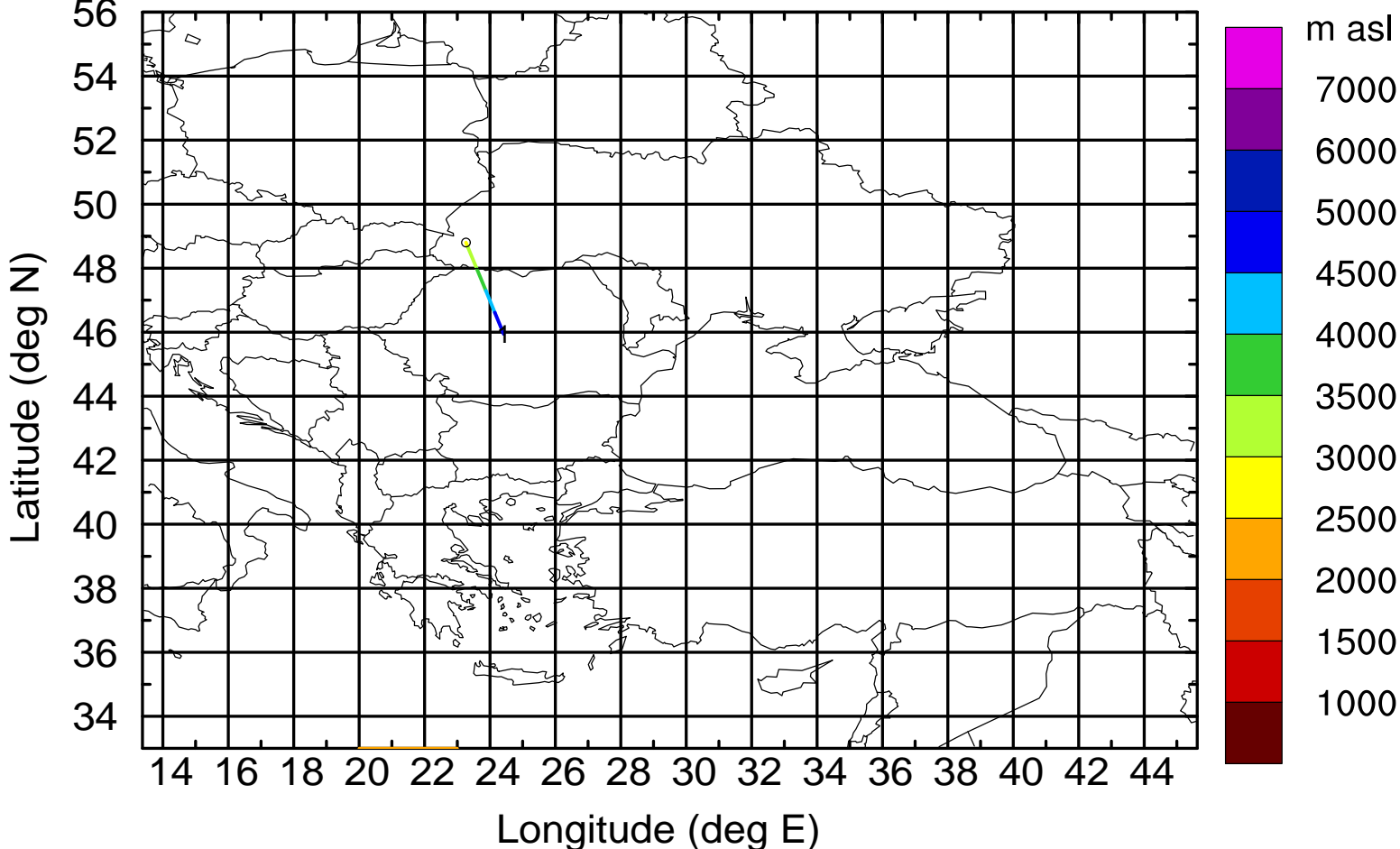
Level #16 of flight 170411b

BWD 20170411/12 -96H = 07/12 UTC



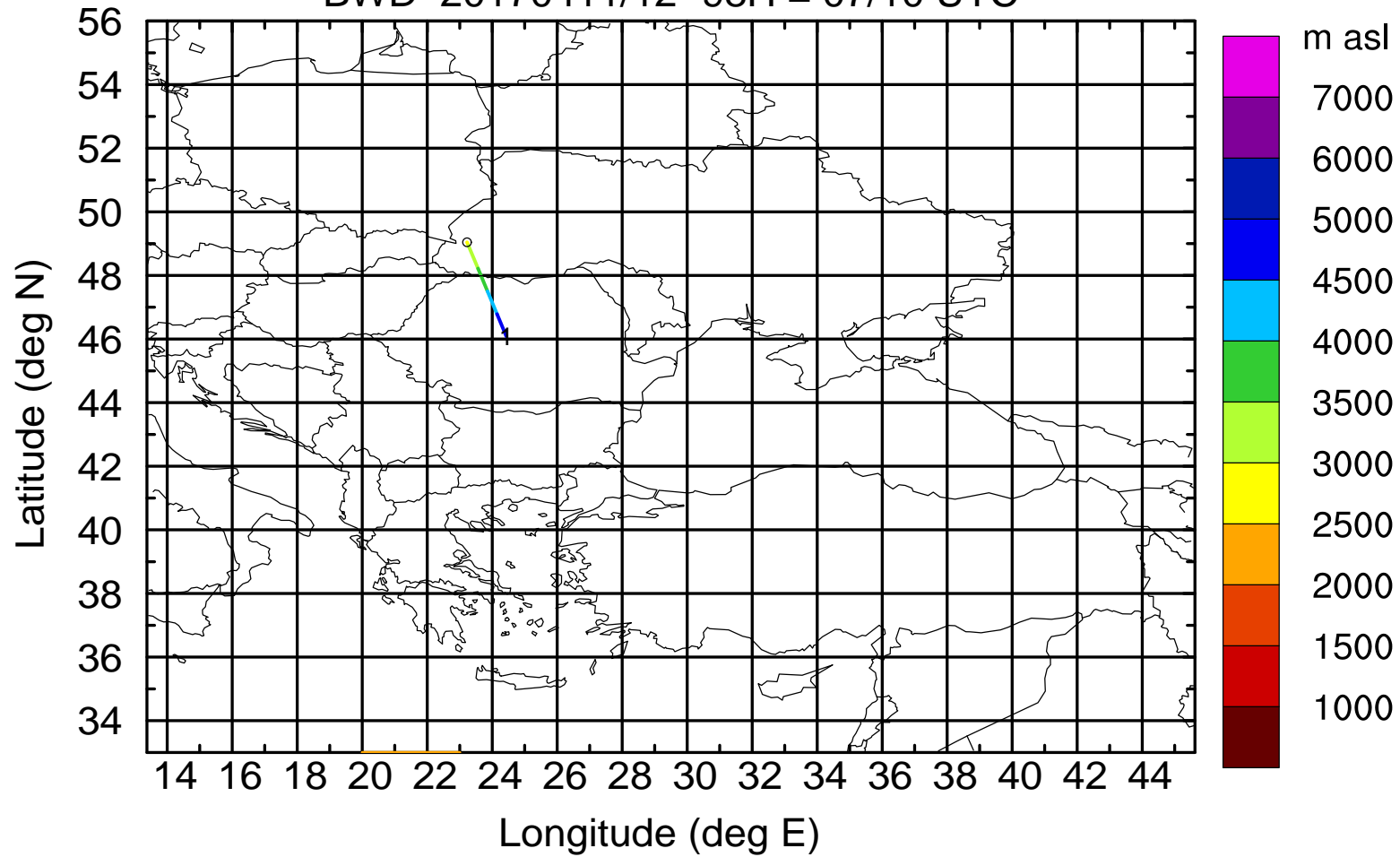
Level #16 of flight 170411b

BWD 20170411/12 -97H = 07/11 UTC



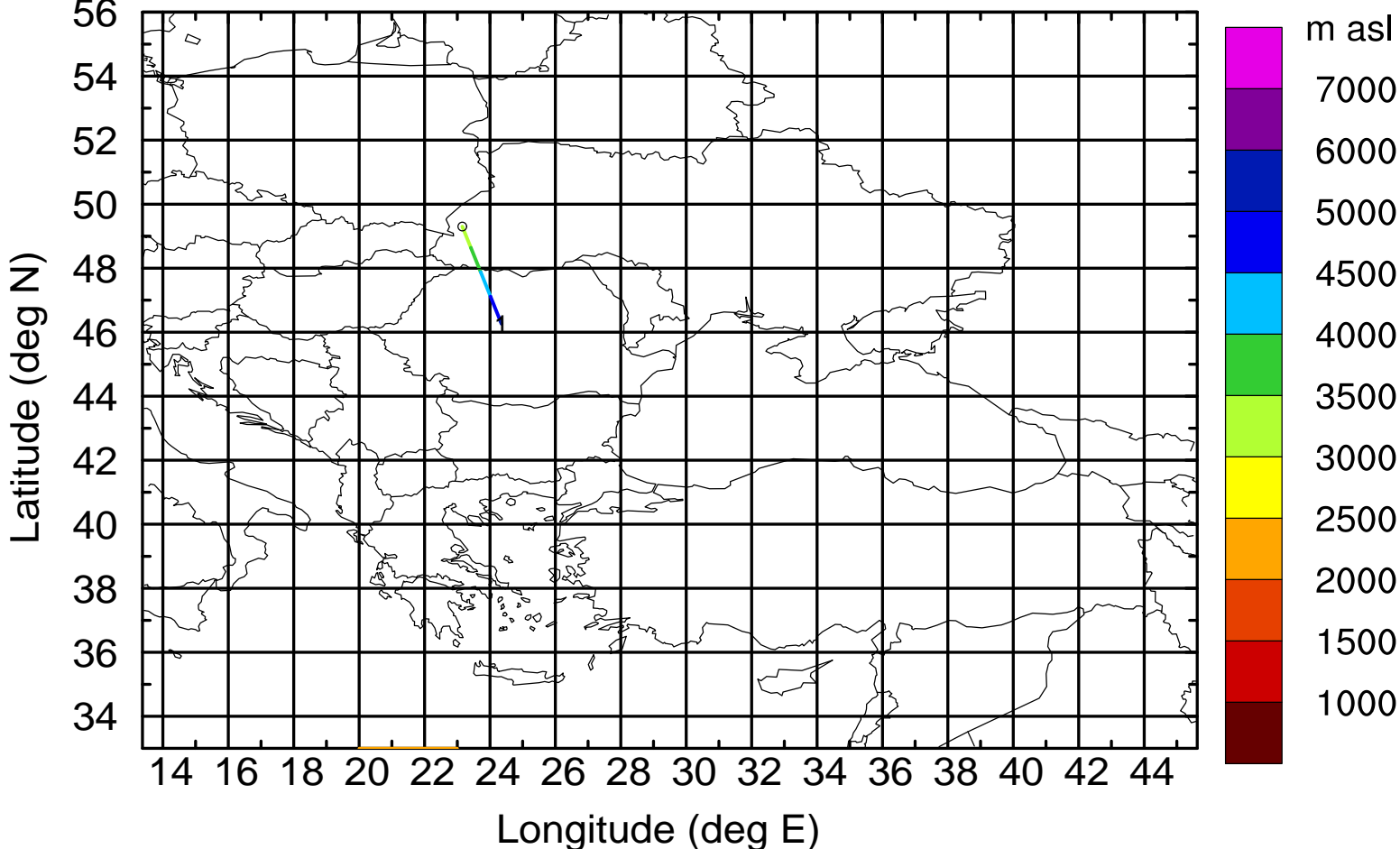
Level #16 of flight 170411b

BWD 20170411/12 -98H = 07/10 UTC



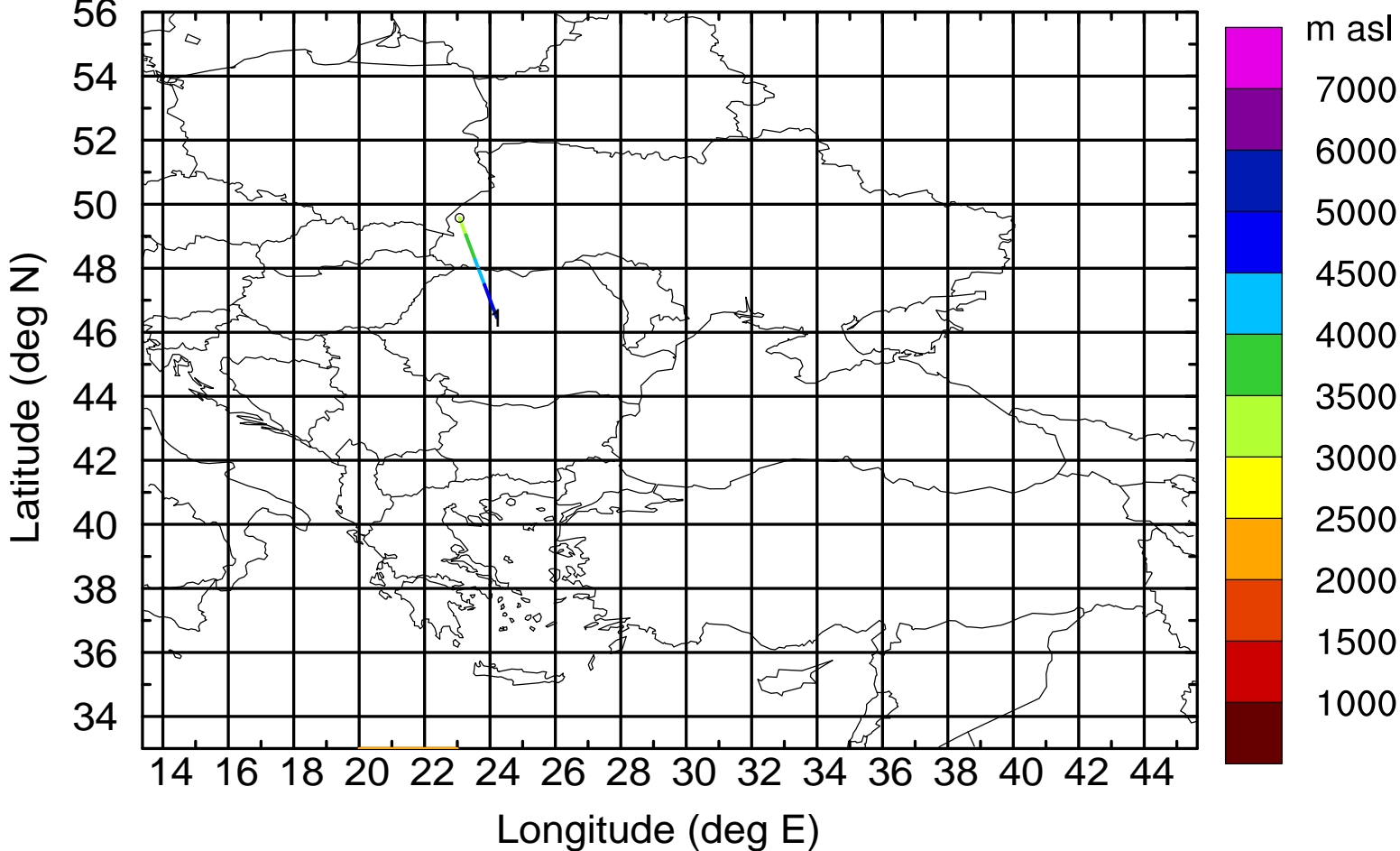
Level #16 of flight 170411b

BWD 20170411/12 -99H = 07/09 UTC



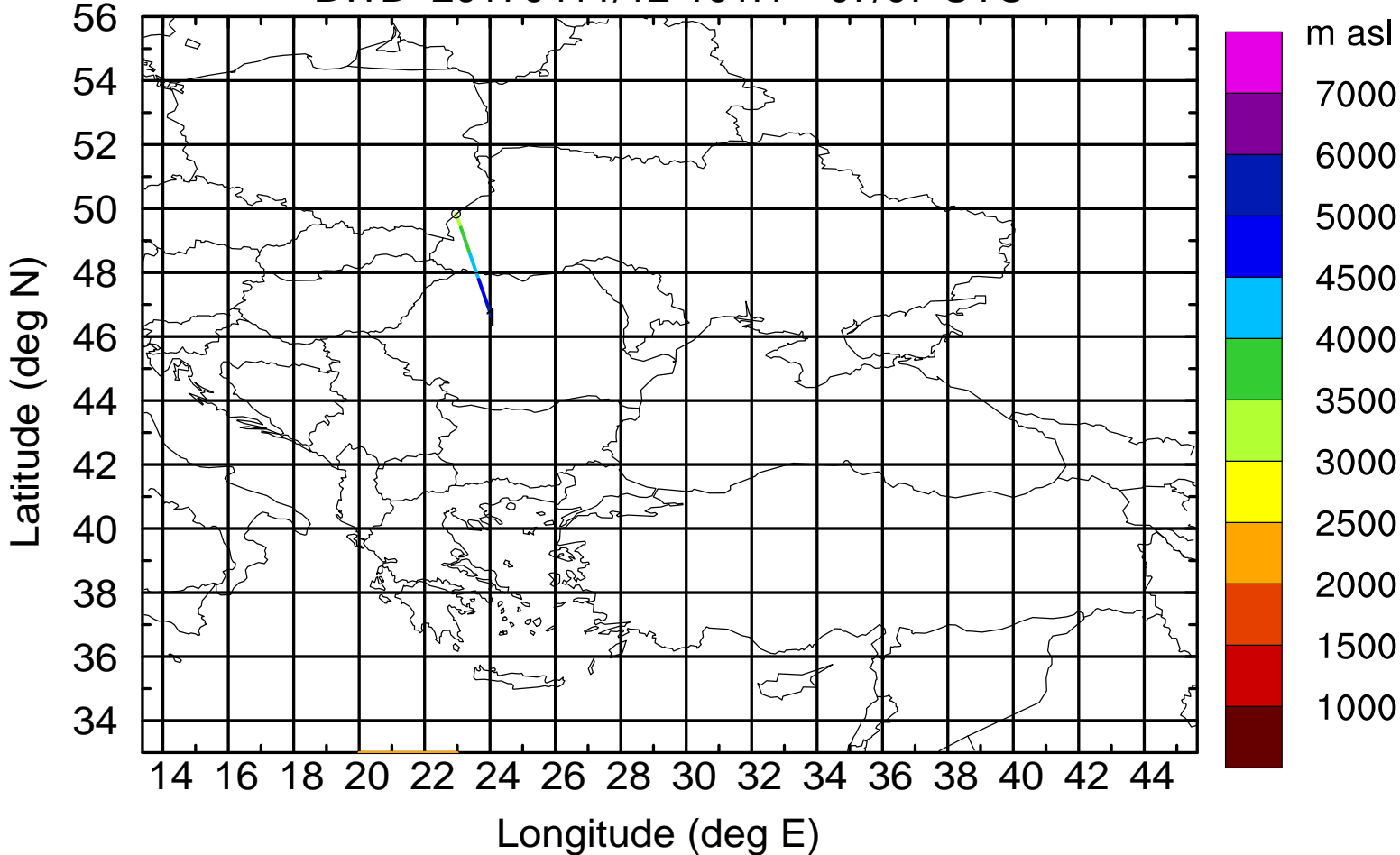
Level #16 of flight 170411b

BWD 20170411/12-100H = 07/08 UTC



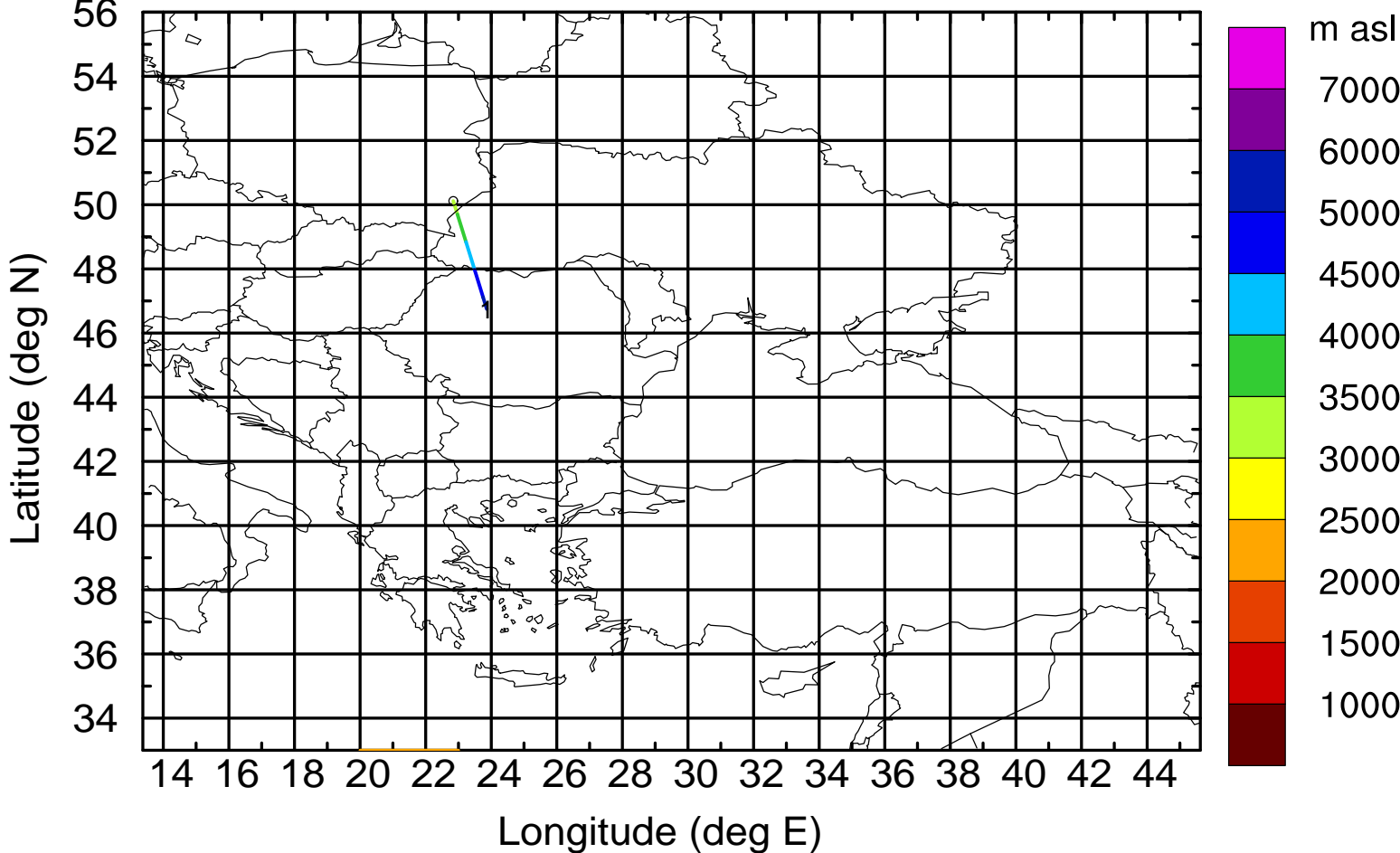
Level #16 of flight 170411b

BWD 20170411/12-101H = 07/07 UTC



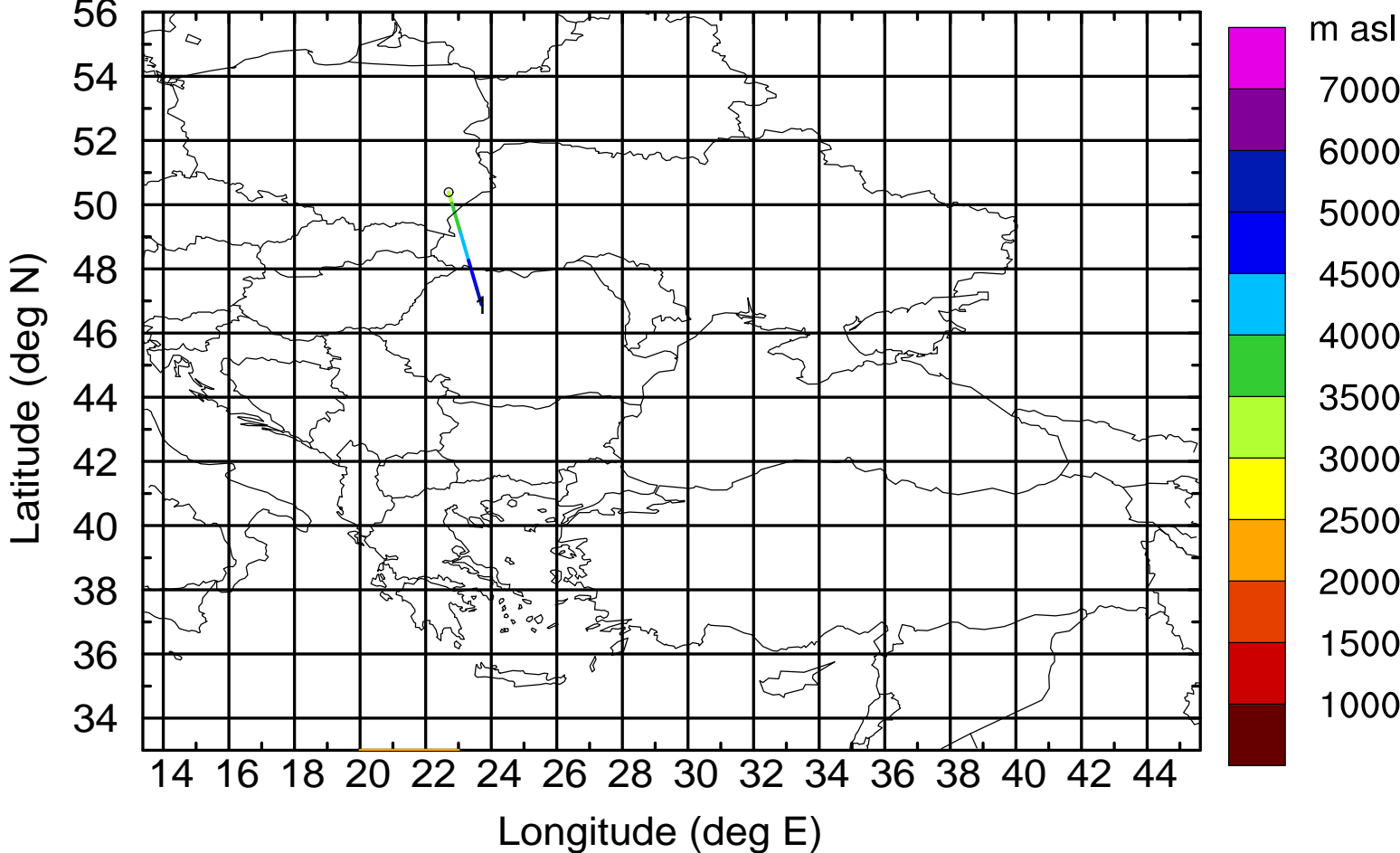
Level #16 of flight 170411b

BWD 20170411/12-102H = 07/06 UTC



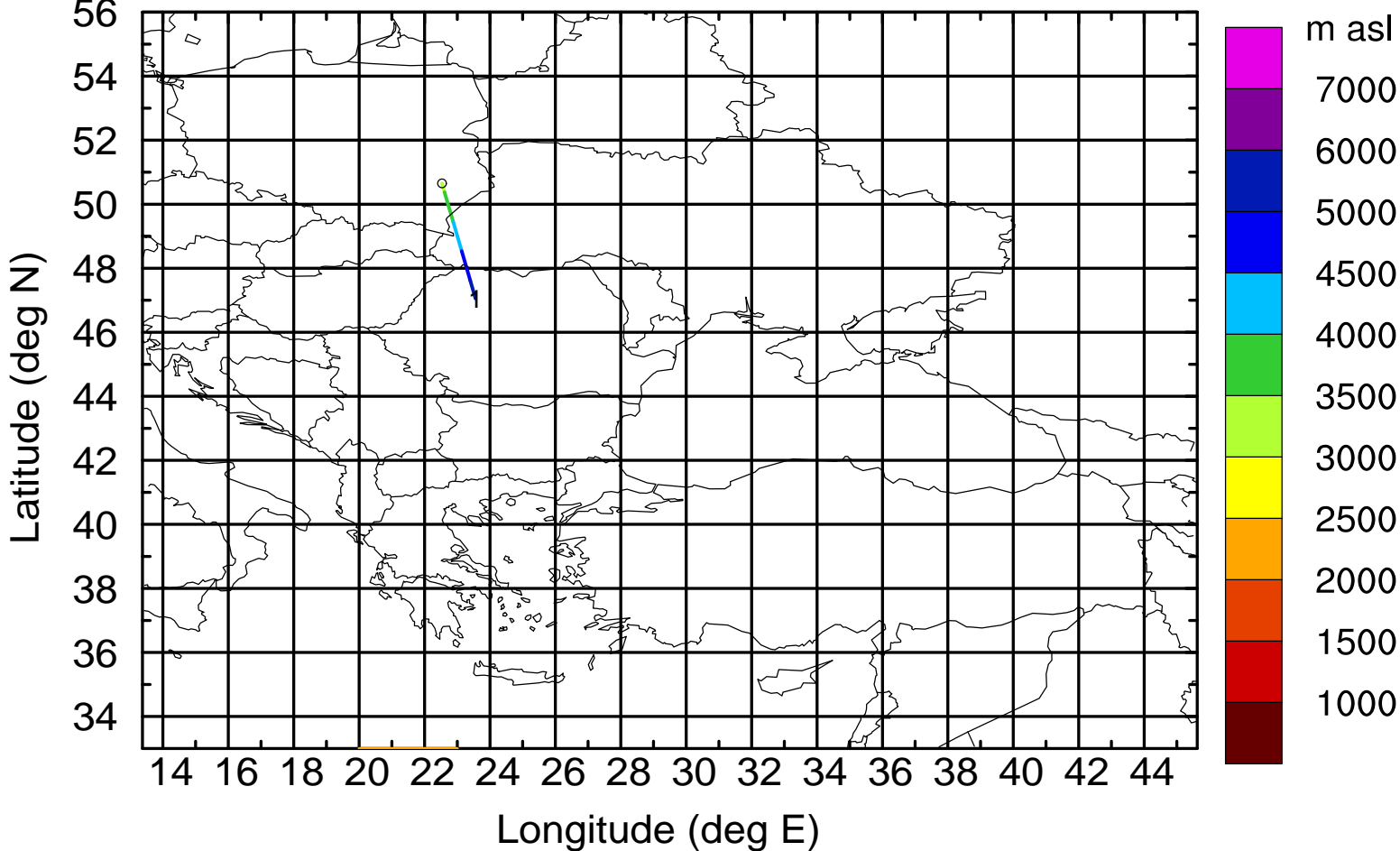
Level #16 of flight 170411b

BWD 20170411/12-103H = 07/05 UTC



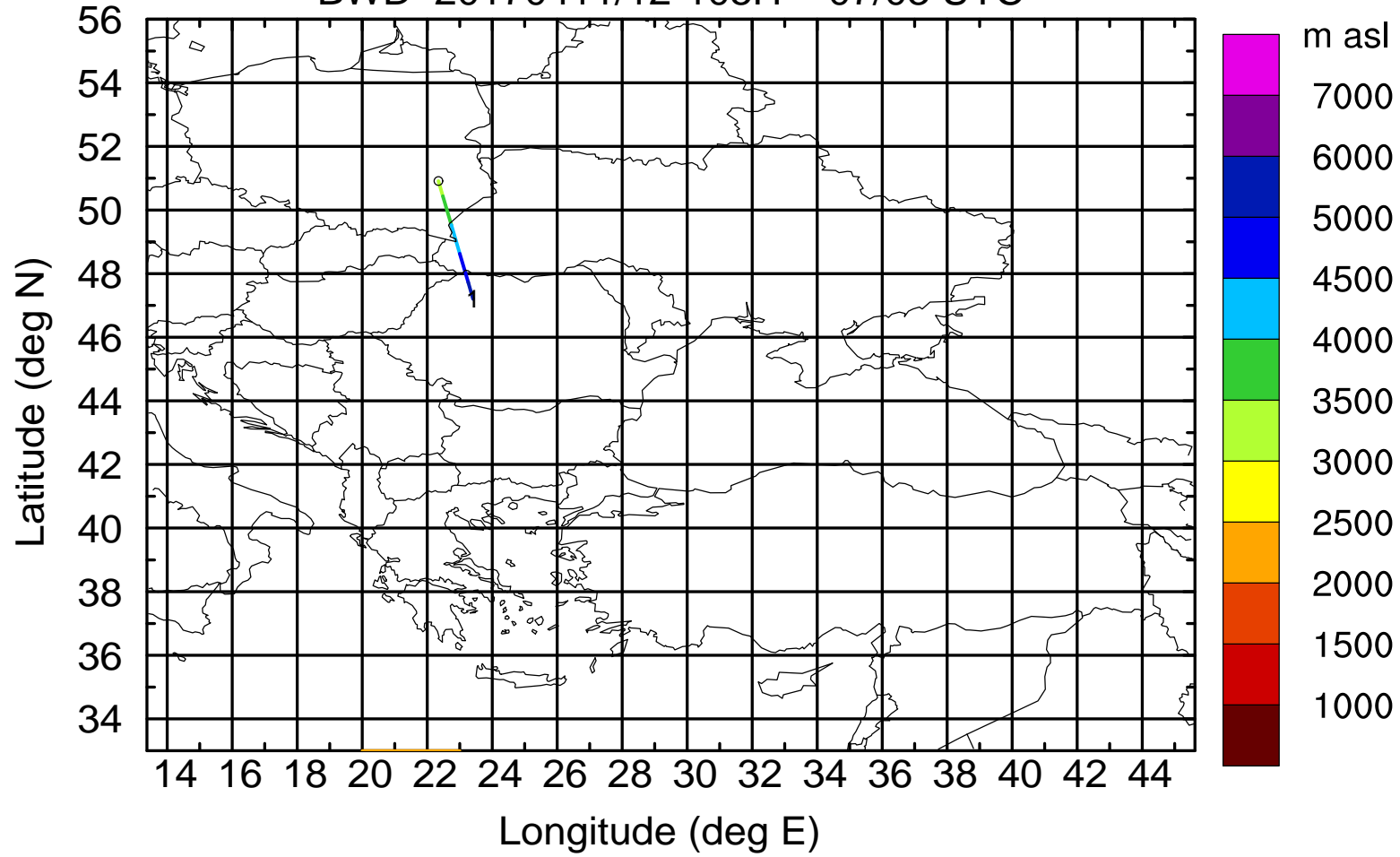
Level #16 of flight 170411b

BWD 20170411/12-104H = 07/04 UTC



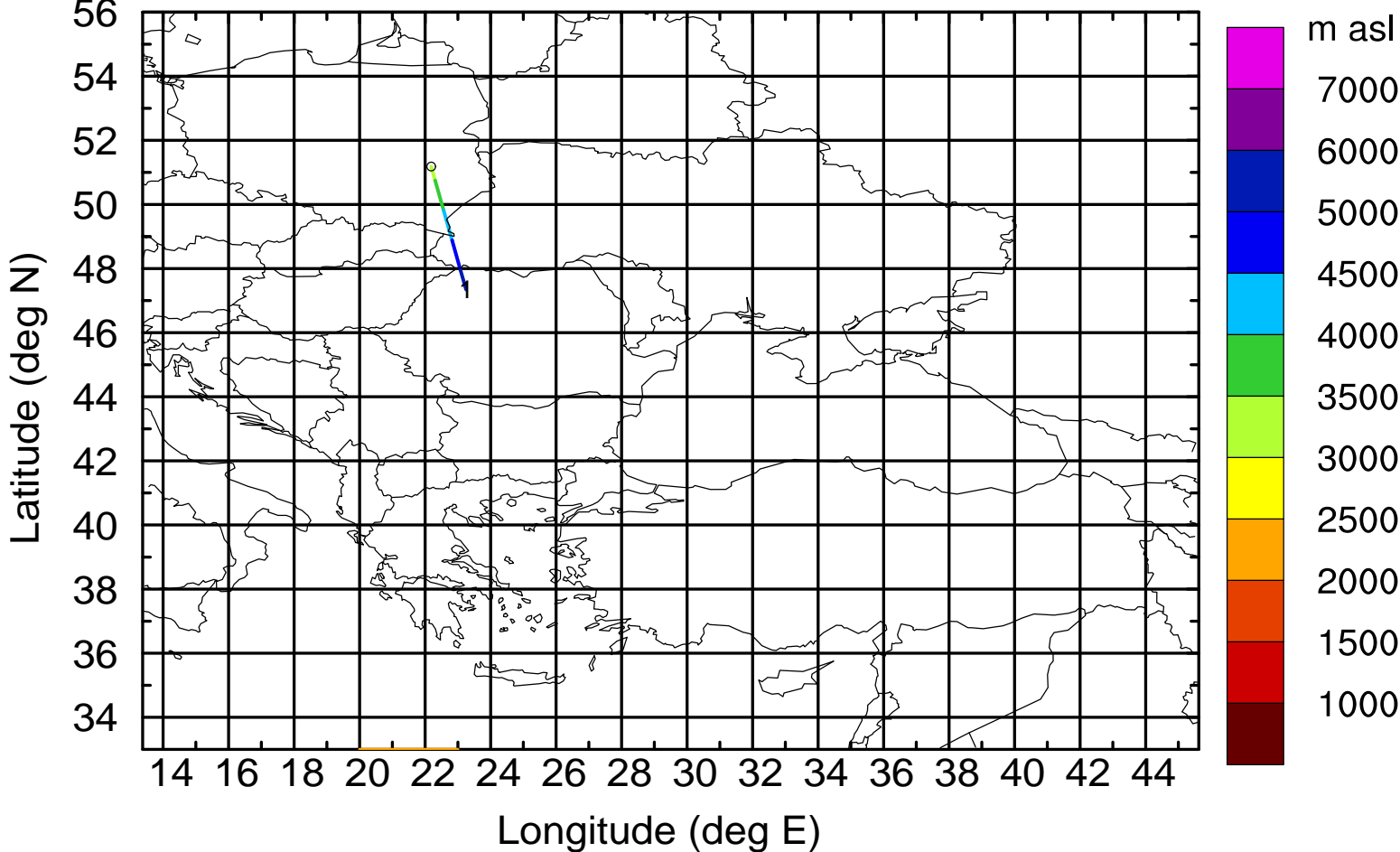
Level #16 of flight 170411b

BWD 20170411/12-105H = 07/03 UTC



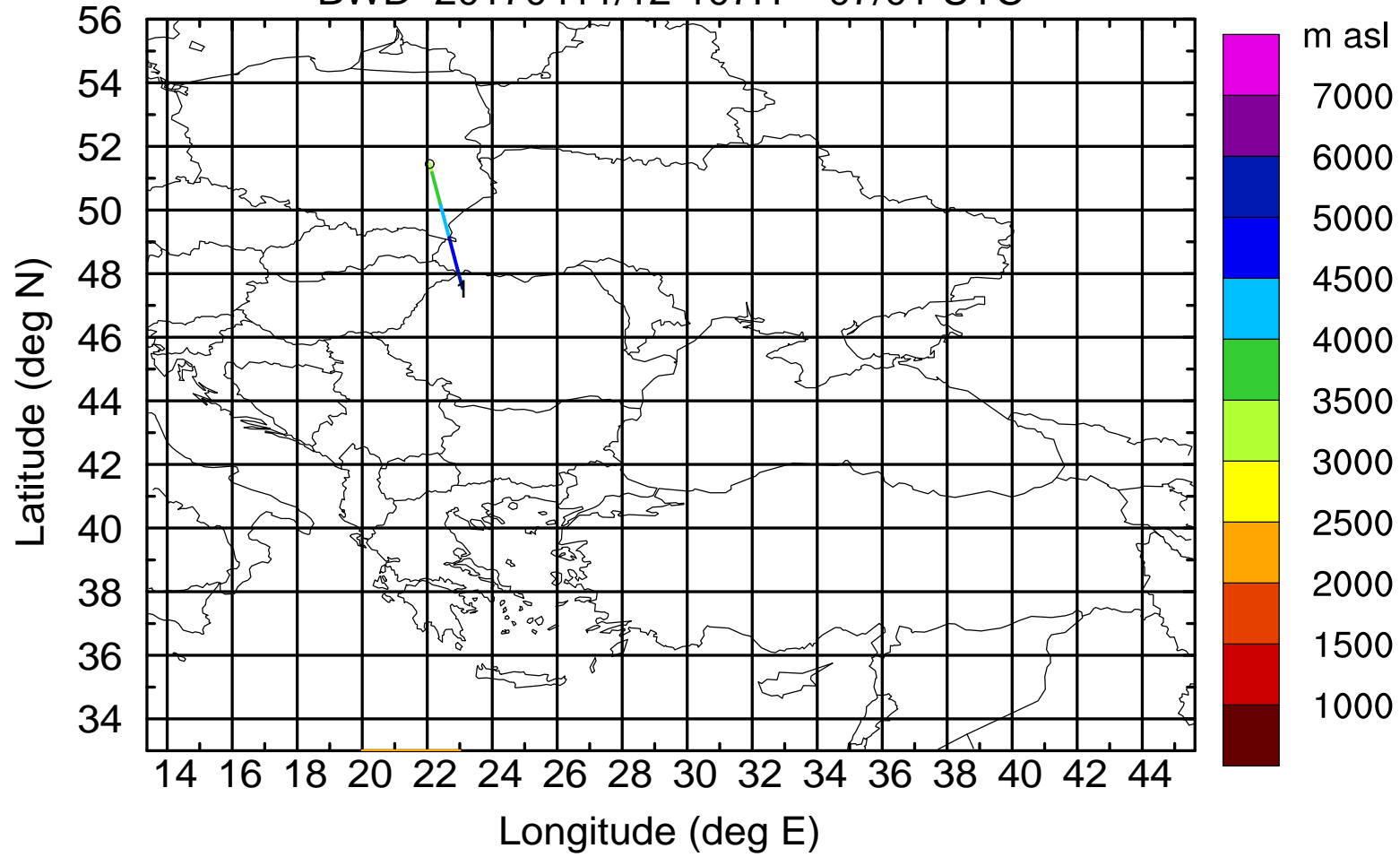
Level #16 of flight 170411b

BWD 20170411/12-106H = 07/02 UTC



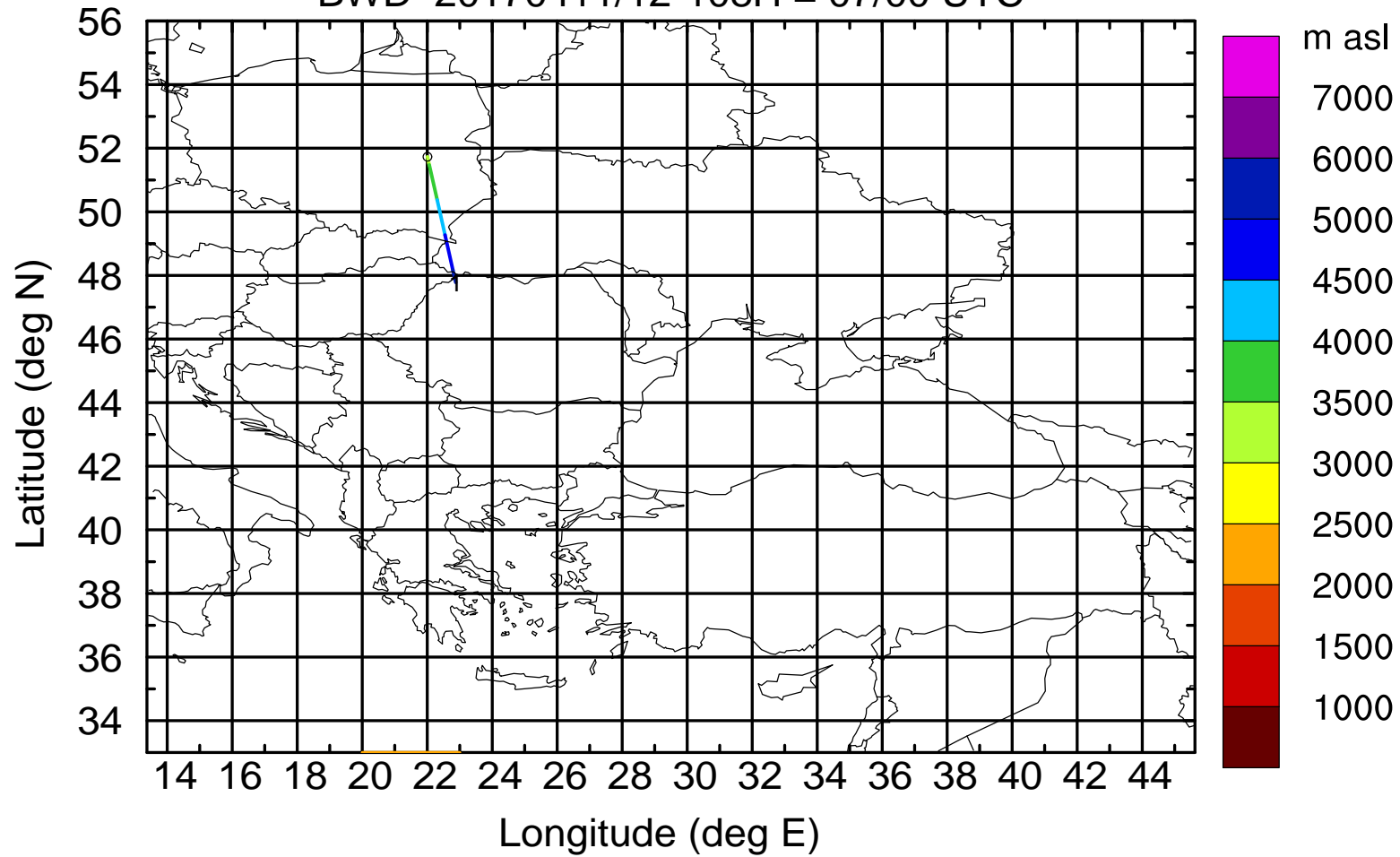
Level #16 of flight 170411b

BWD 20170411/12-107H = 07/01 UTC



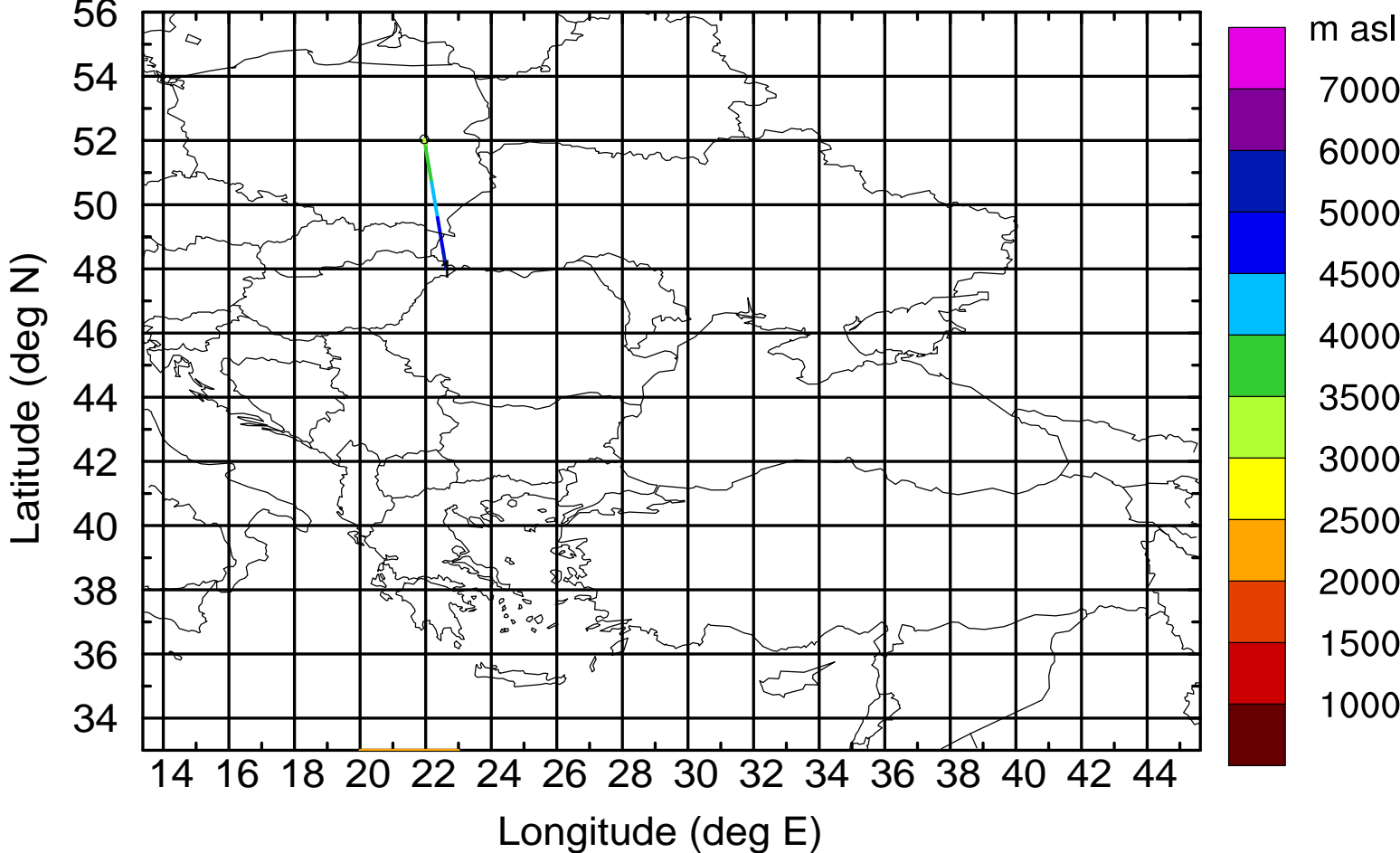
Level #16 of flight 170411b

BWD 20170411/12-108H = 07/00 UTC



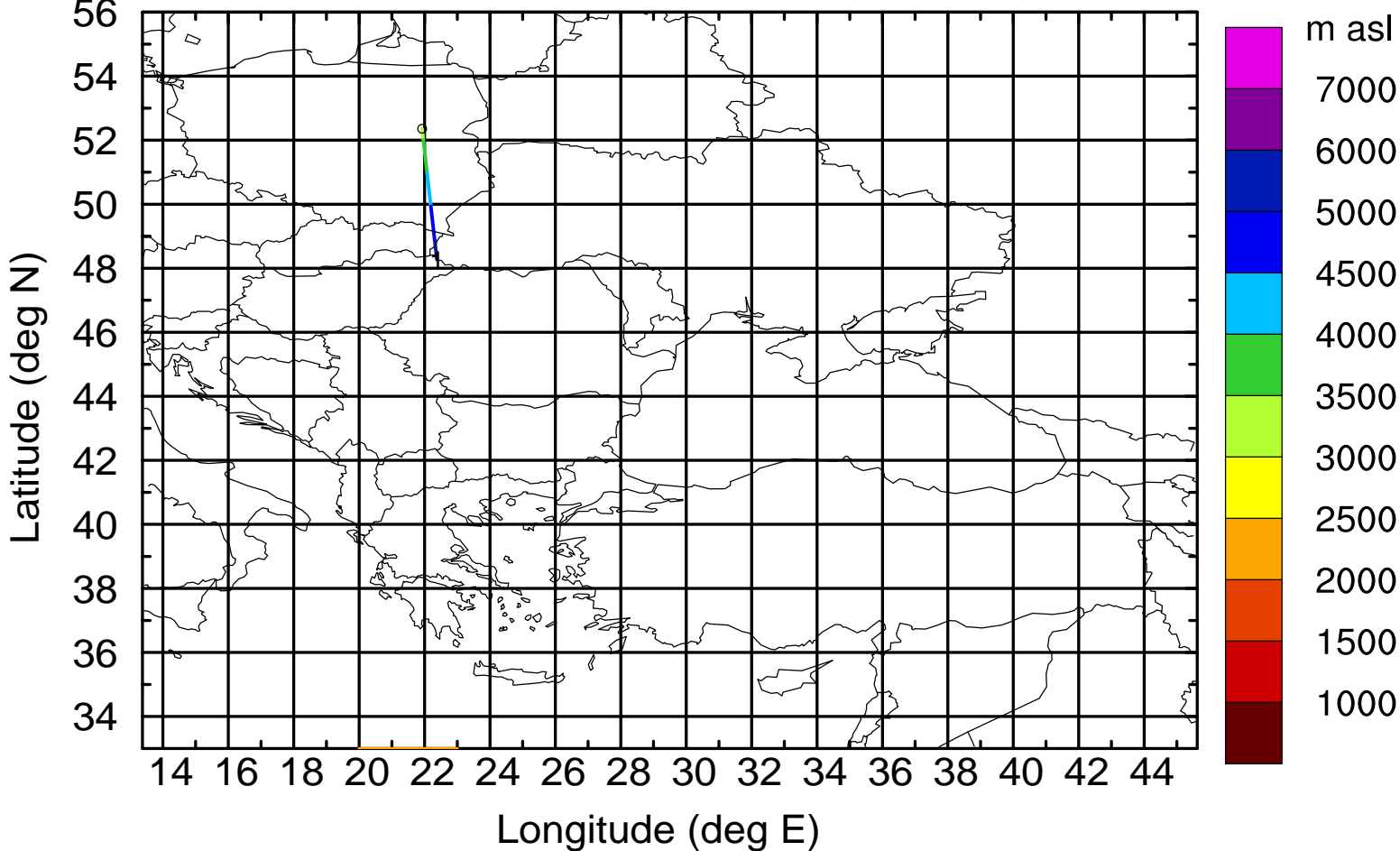
Level #16 of flight 170411b

BWD 20170411/12-109H = 06/23 UTC



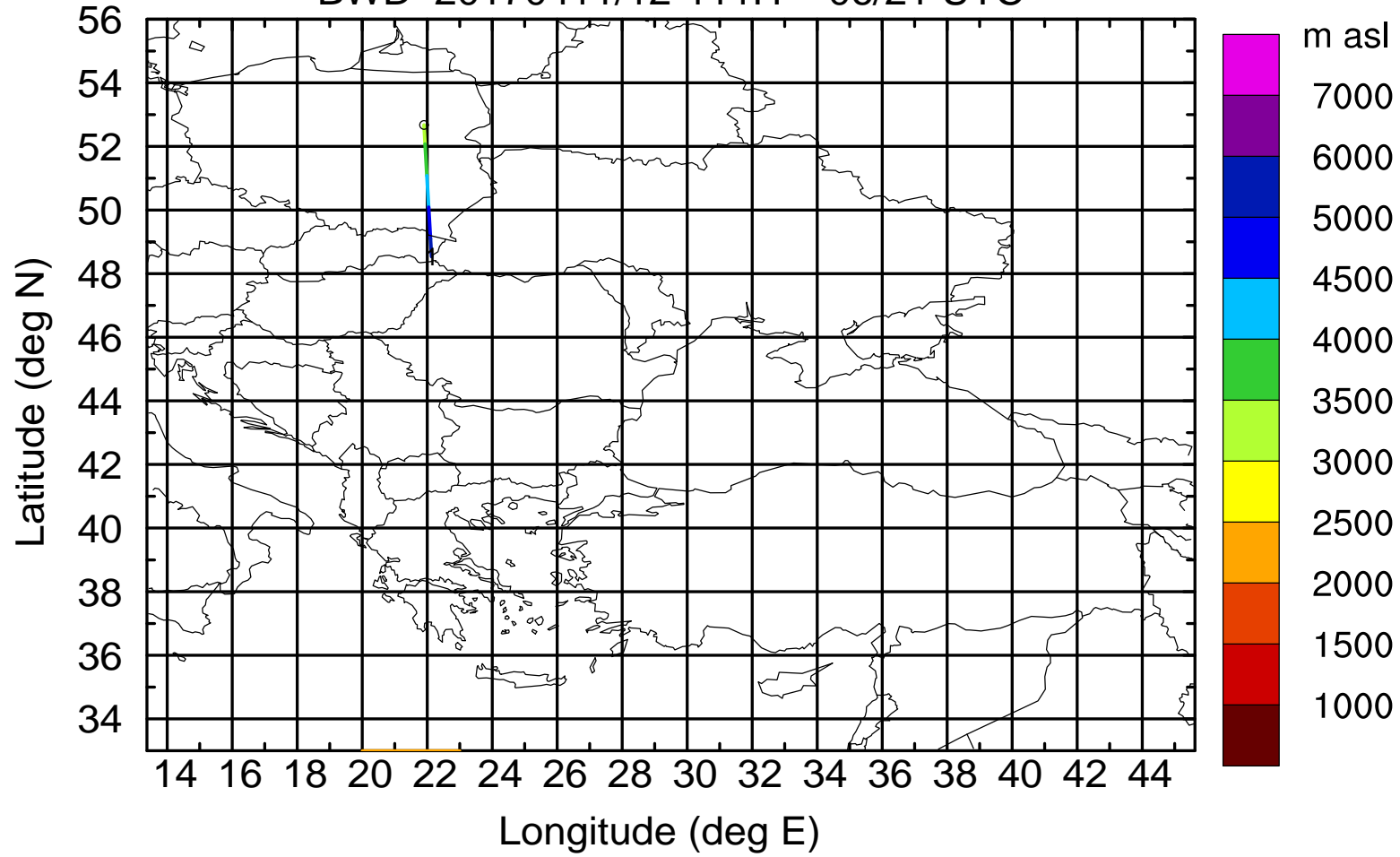
Level #16 of flight 170411b

BWD 20170411/12-110H = 06/22 UTC



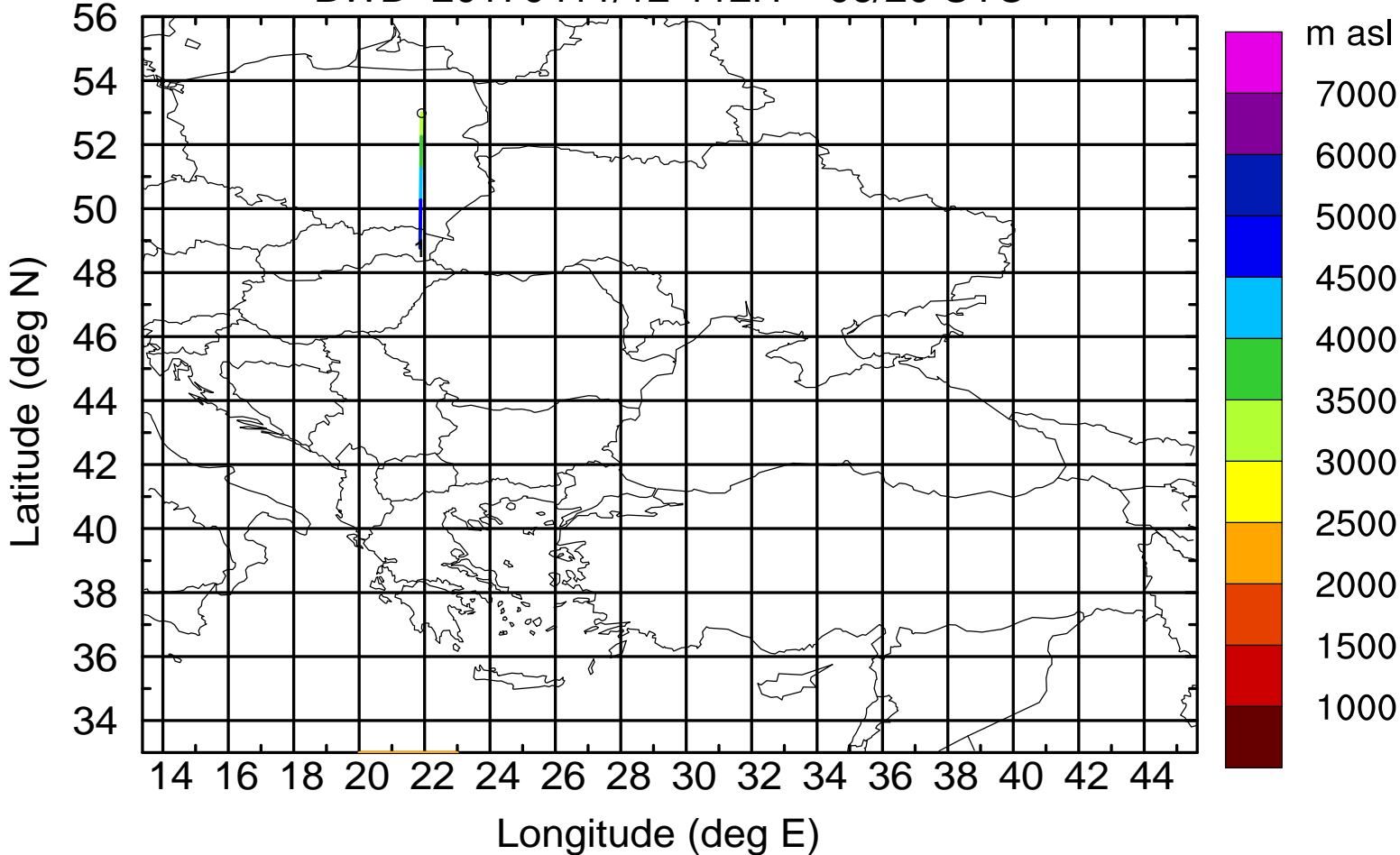
Level #16 of flight 170411b

BWD 20170411/12-111H = 06/21 UTC



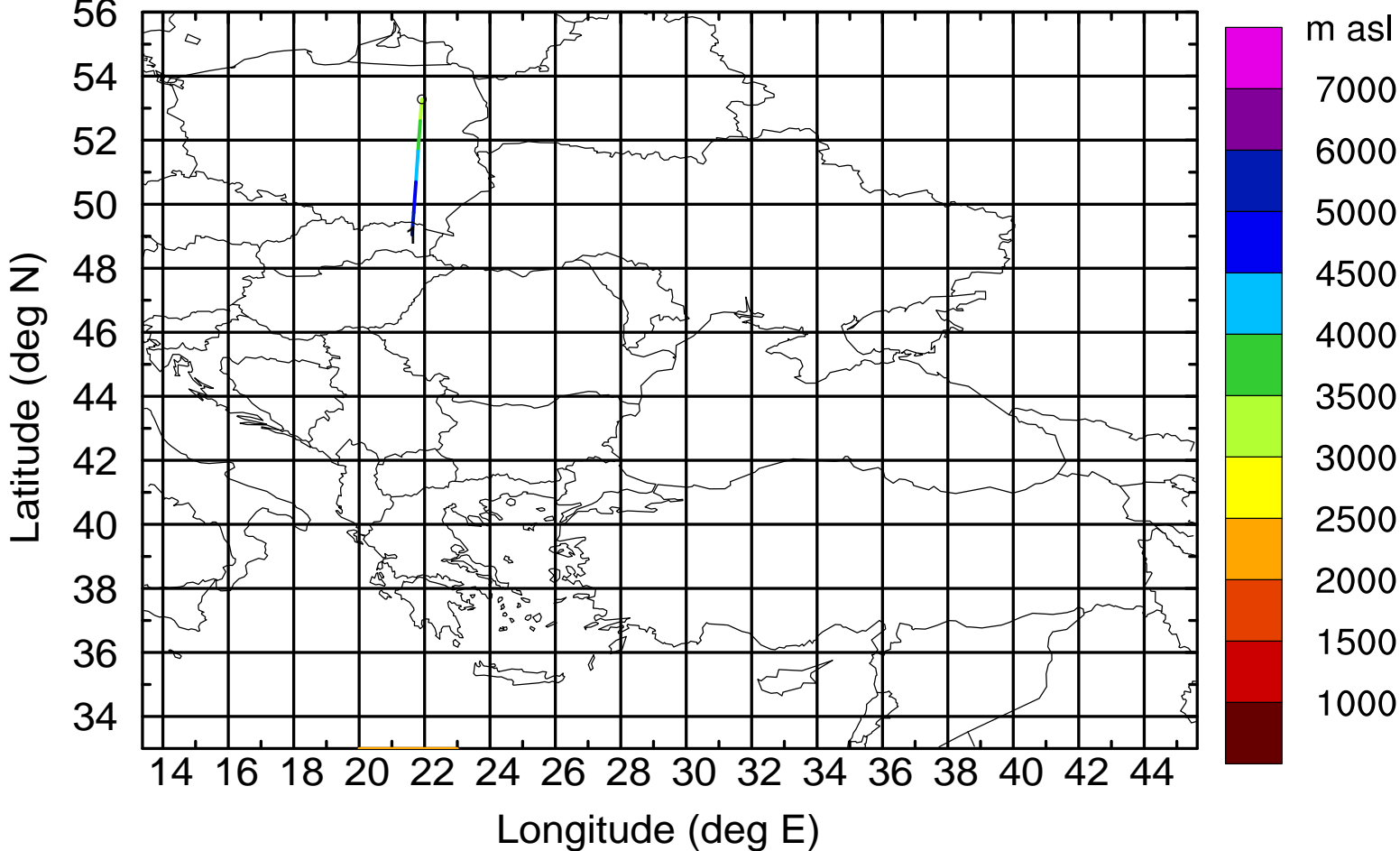
Level #16 of flight 170411b

BWD 20170411/12-112H = 06/20 UTC



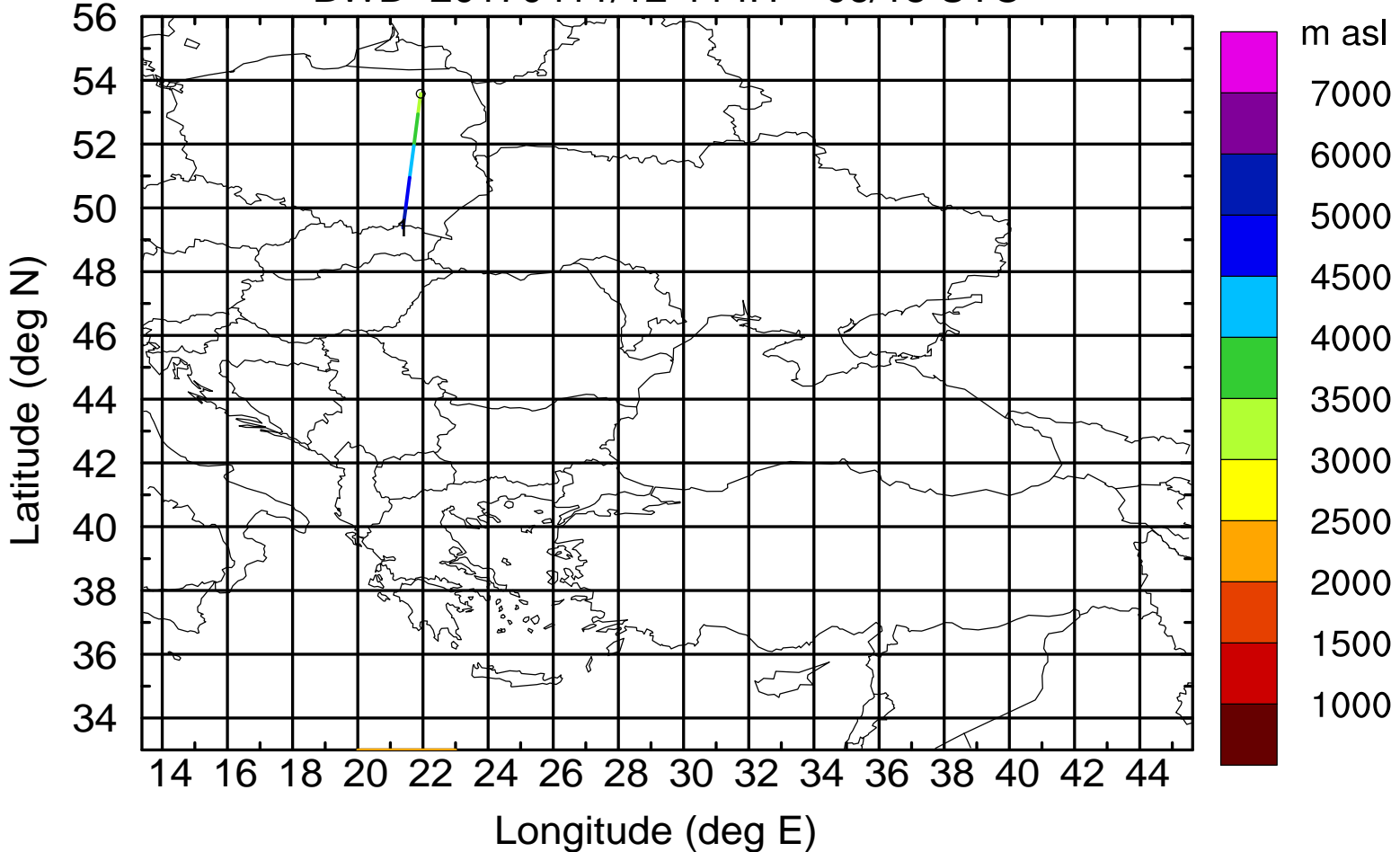
Level #16 of flight 170411b

BWD 20170411/12-113H = 06/19 UTC



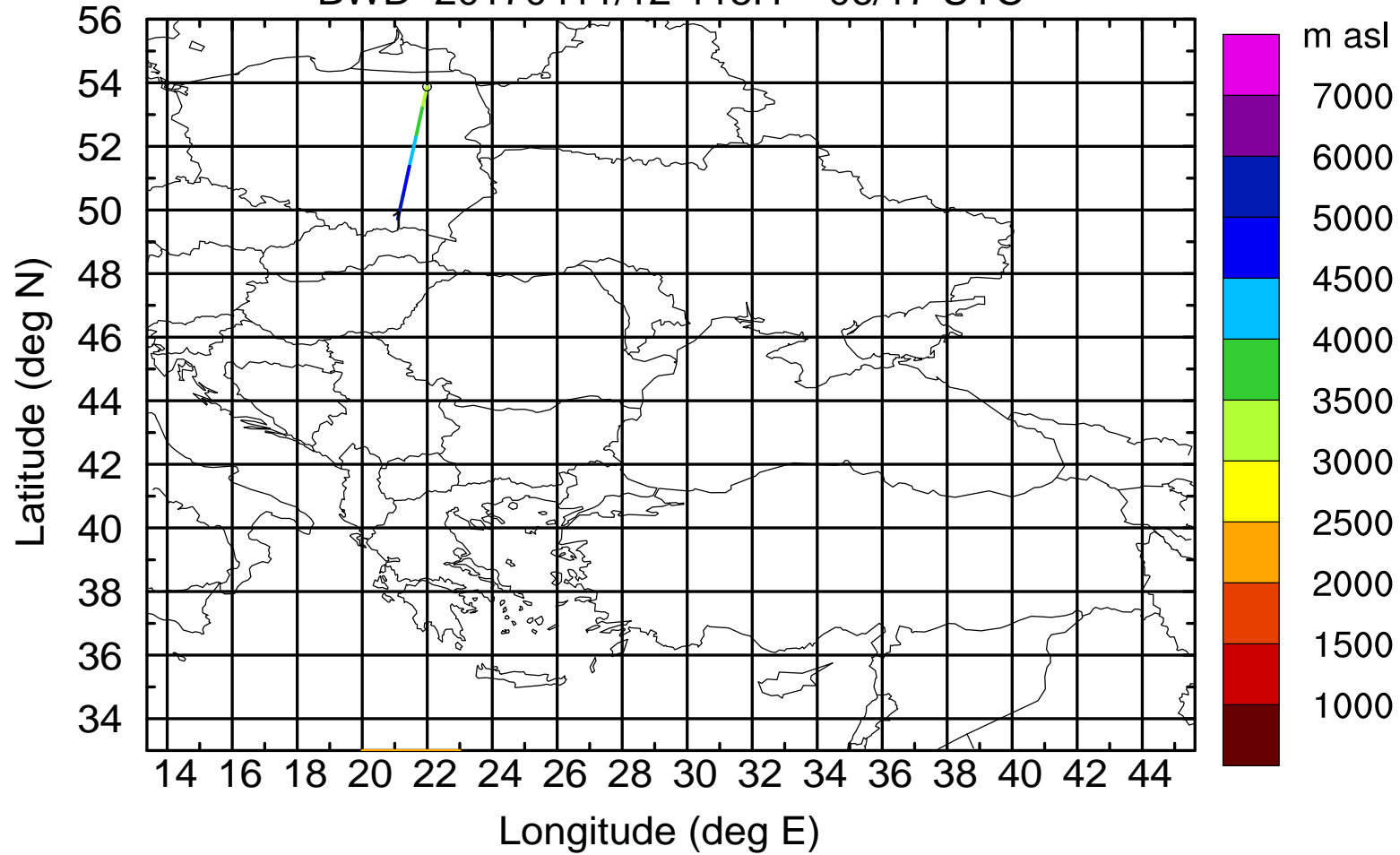
Level #16 of flight 170411b

BWD 20170411/12-114H = 06/18 UTC



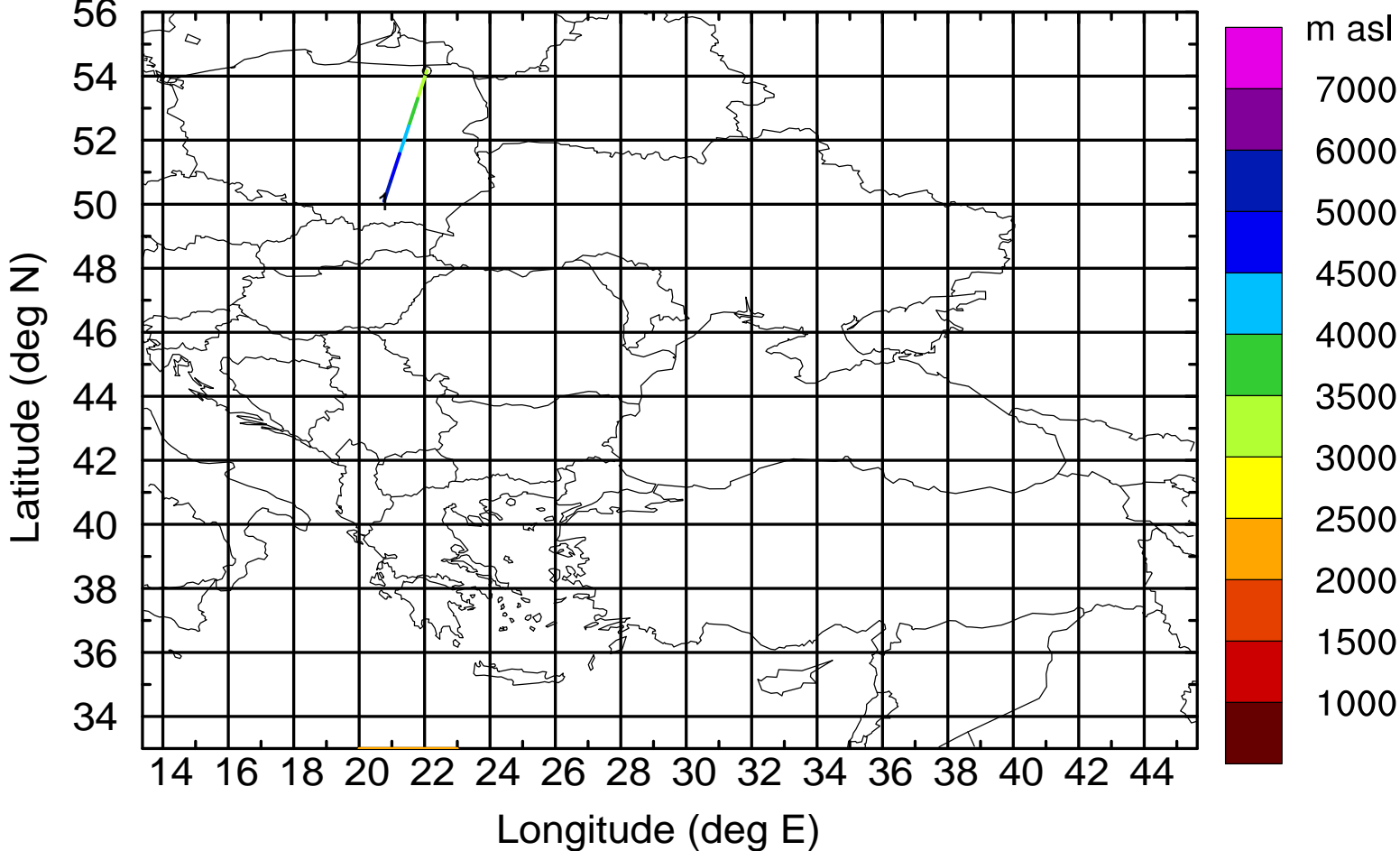
Level #16 of flight 170411b

BWD 20170411/12-115H = 06/17 UTC



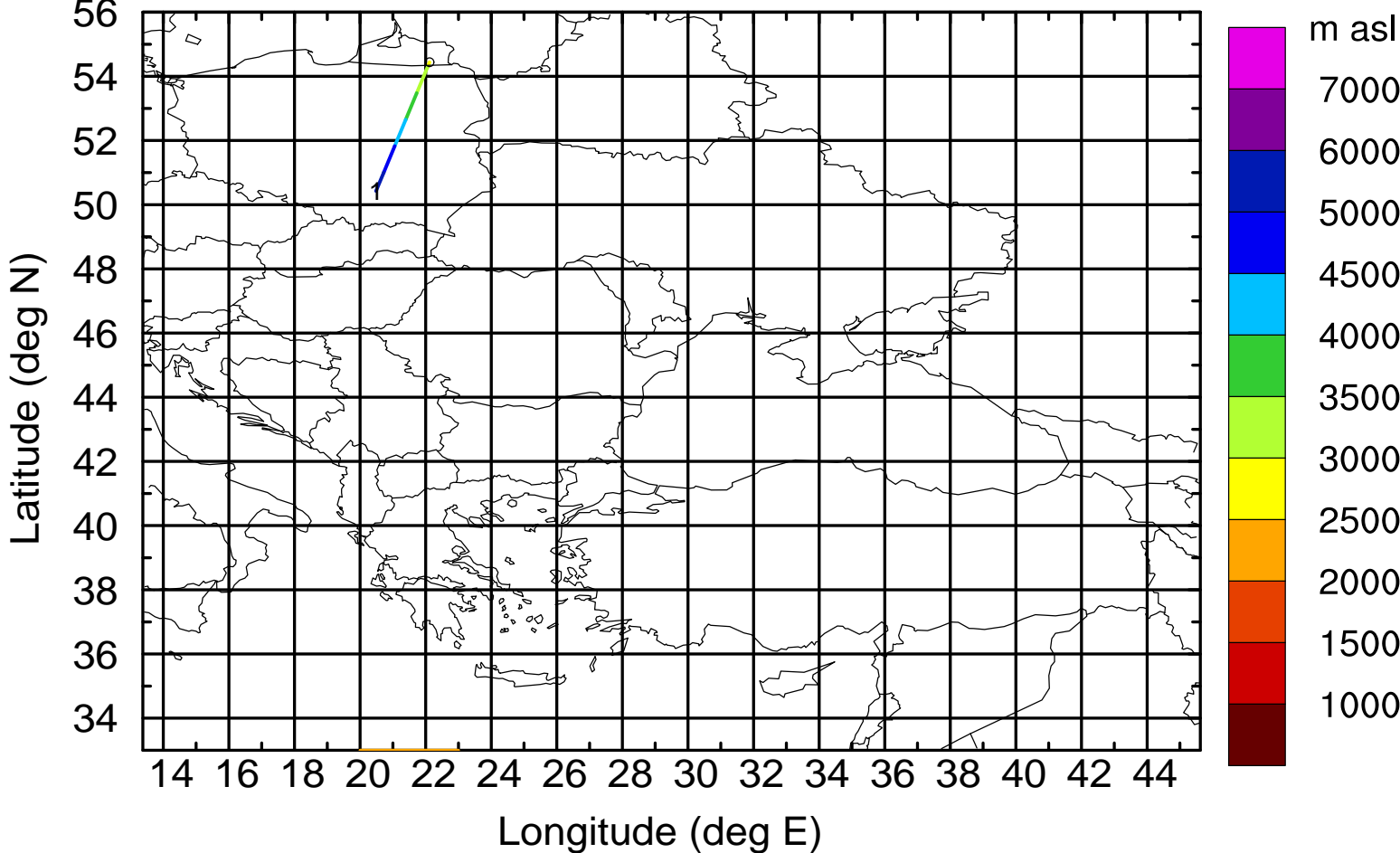
Level #16 of flight 170411b

BWD 20170411/12-116H = 06/16 UTC



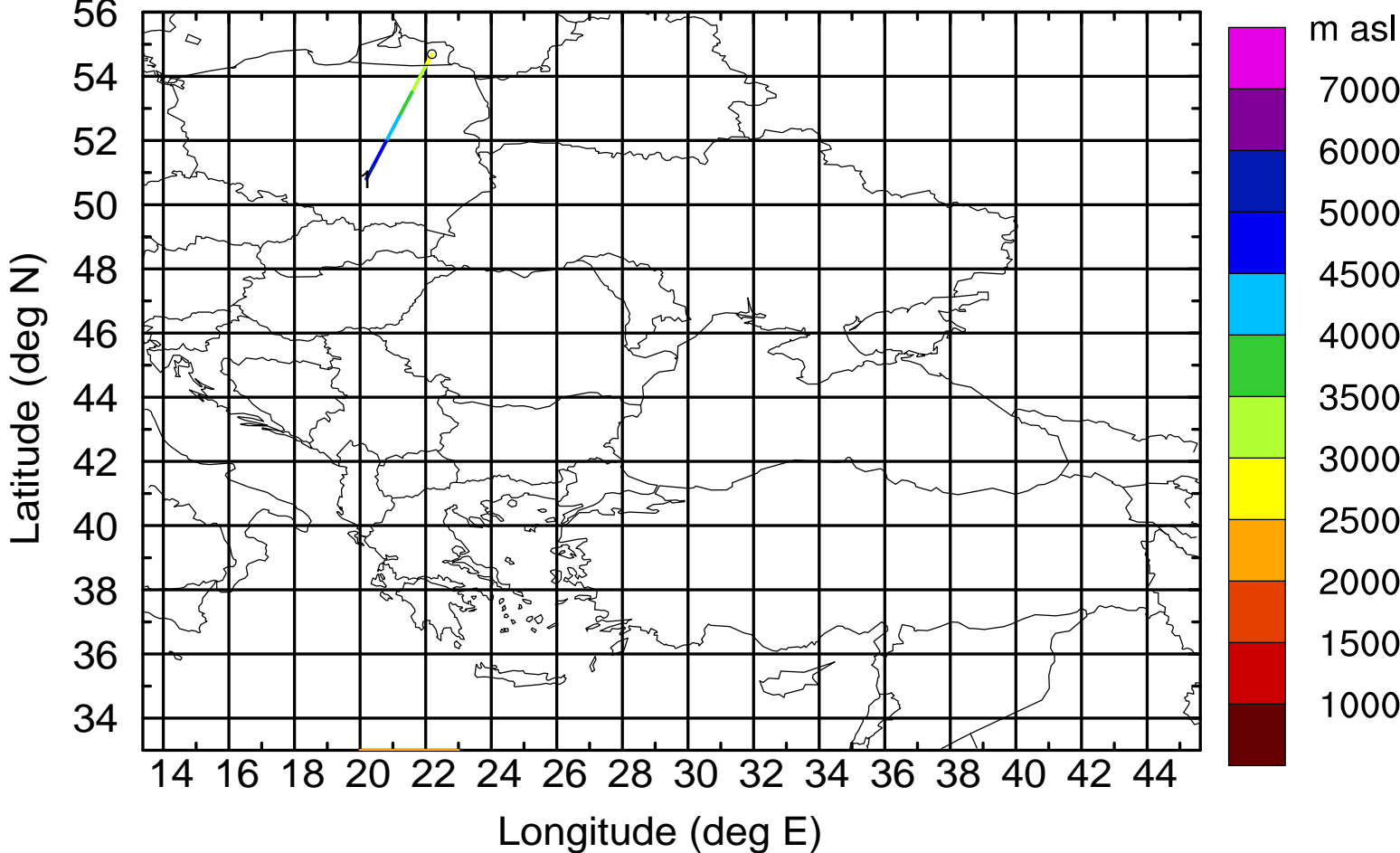
Level #16 of flight 170411b

BWD 20170411/12-117H = 06/15 UTC



Level #16 of flight 170411b

BWD 20170411/12-118H = 06/14 UTC



Level #16 of flight 170411b

BWD 20170411/12-119H = 06/13 UTC

