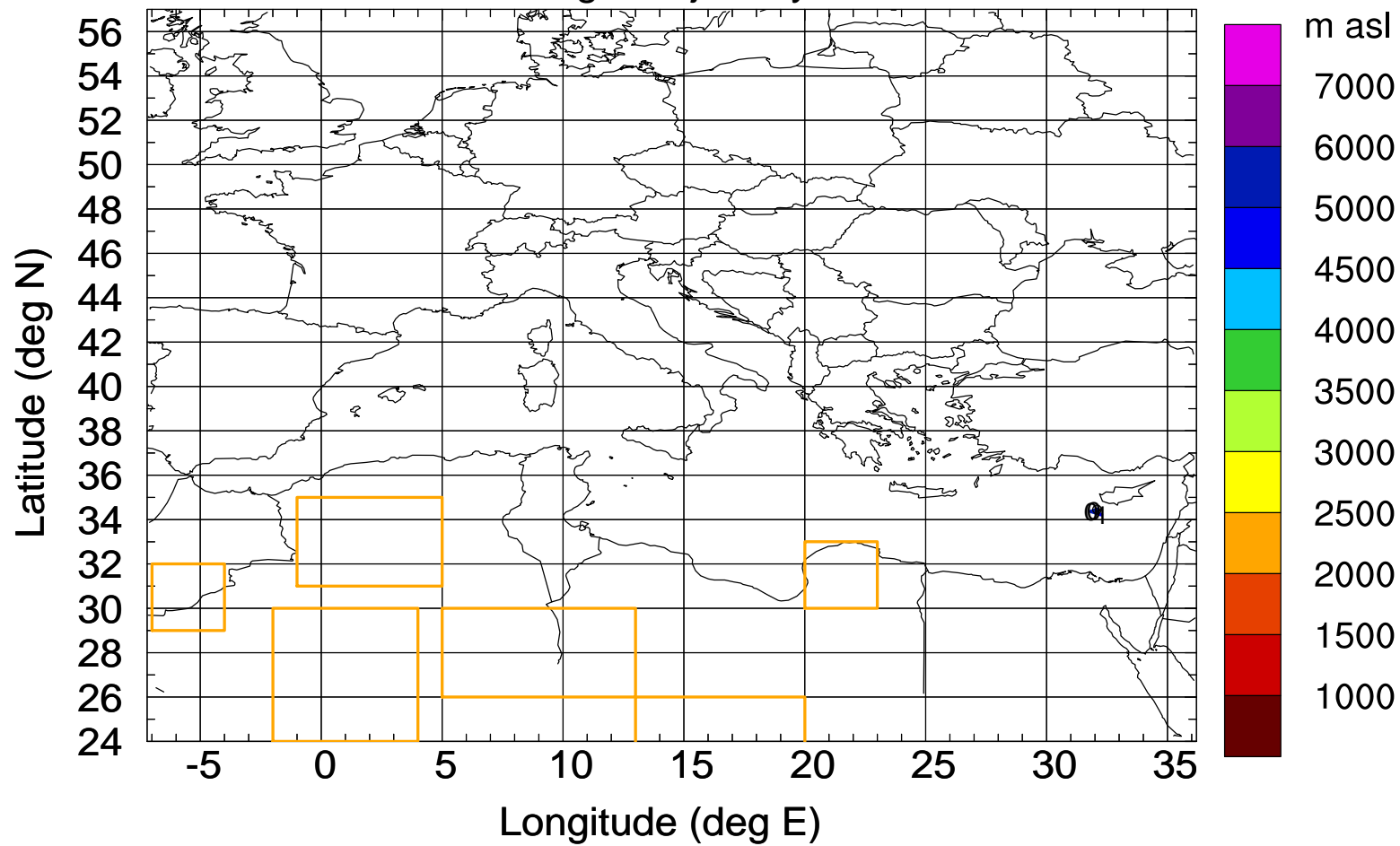


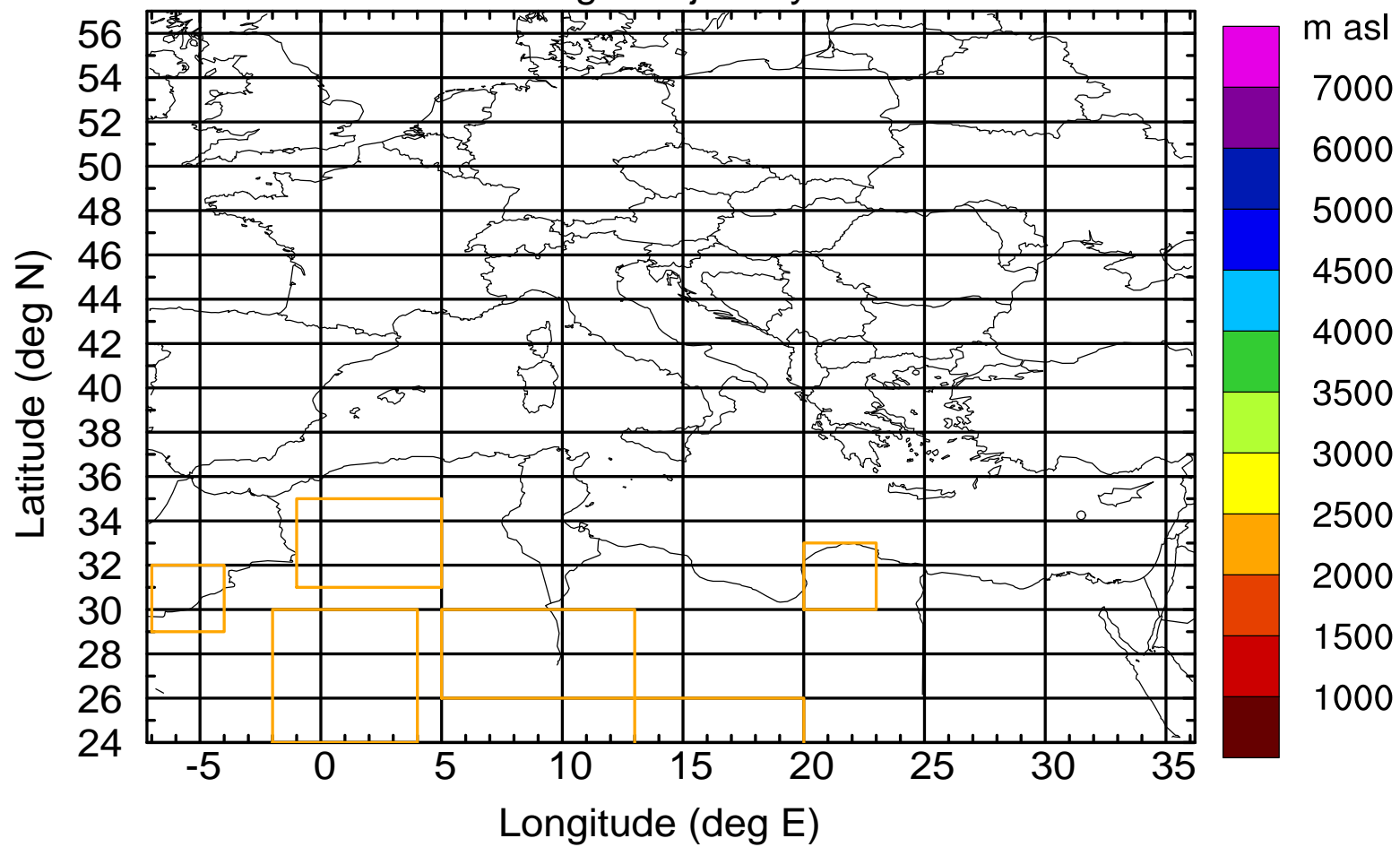
Level #9 of flight 170411b

Flight trajectory



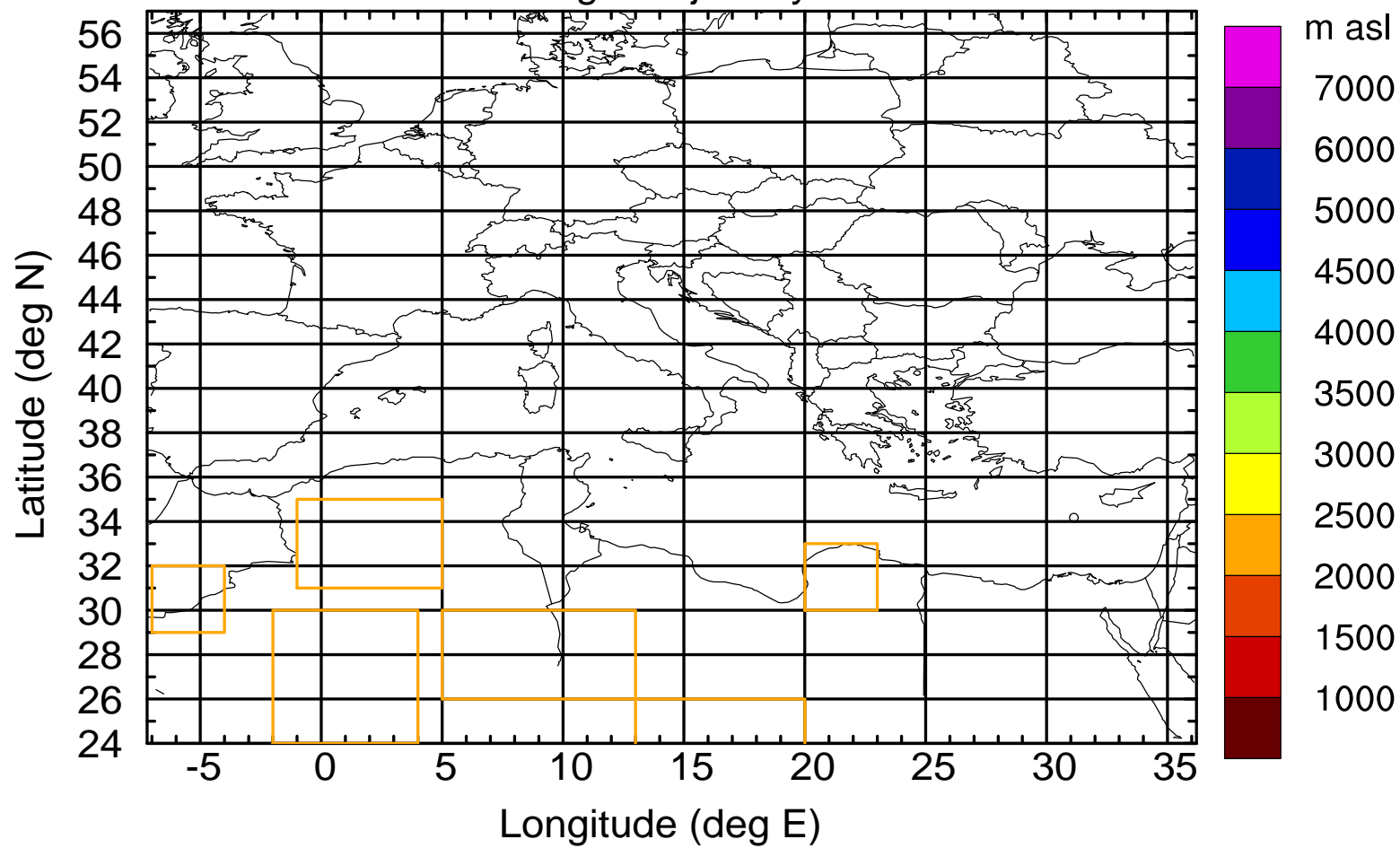
Level #9 of flight 170411b

Flight trajectory



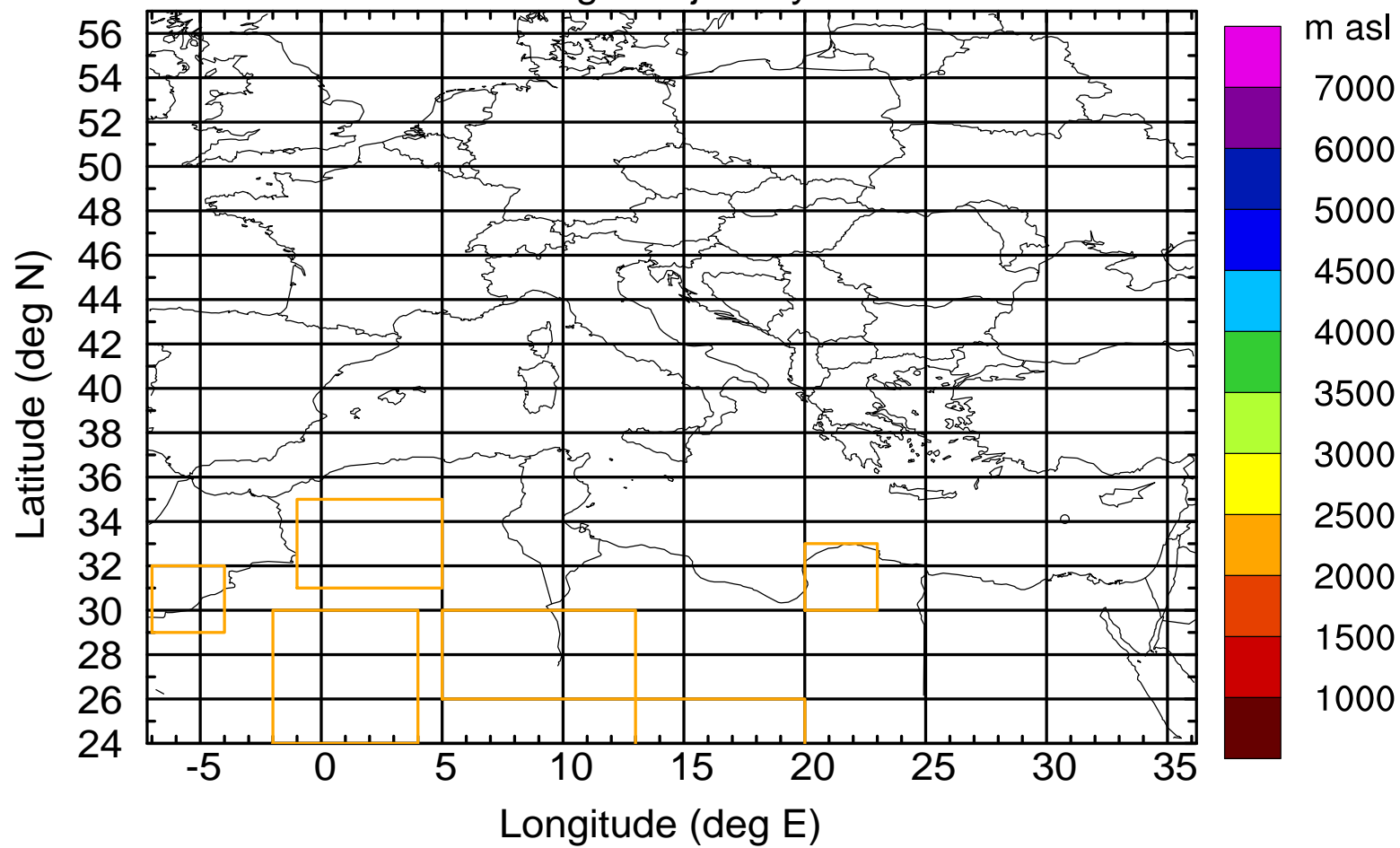
Level #9 of flight 170411b

Flight trajectory



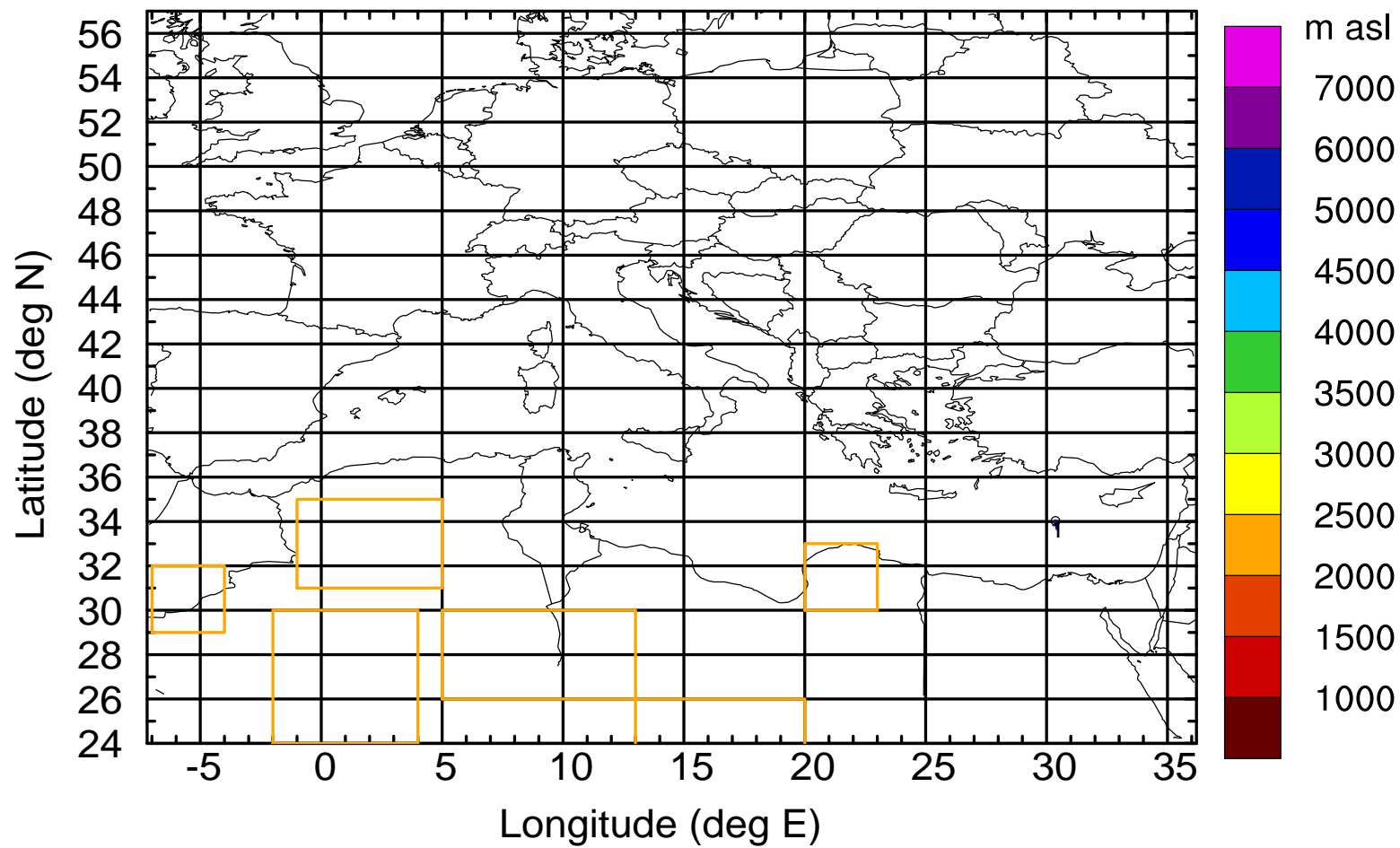
Level #9 of flight 170411b

Flight trajectory



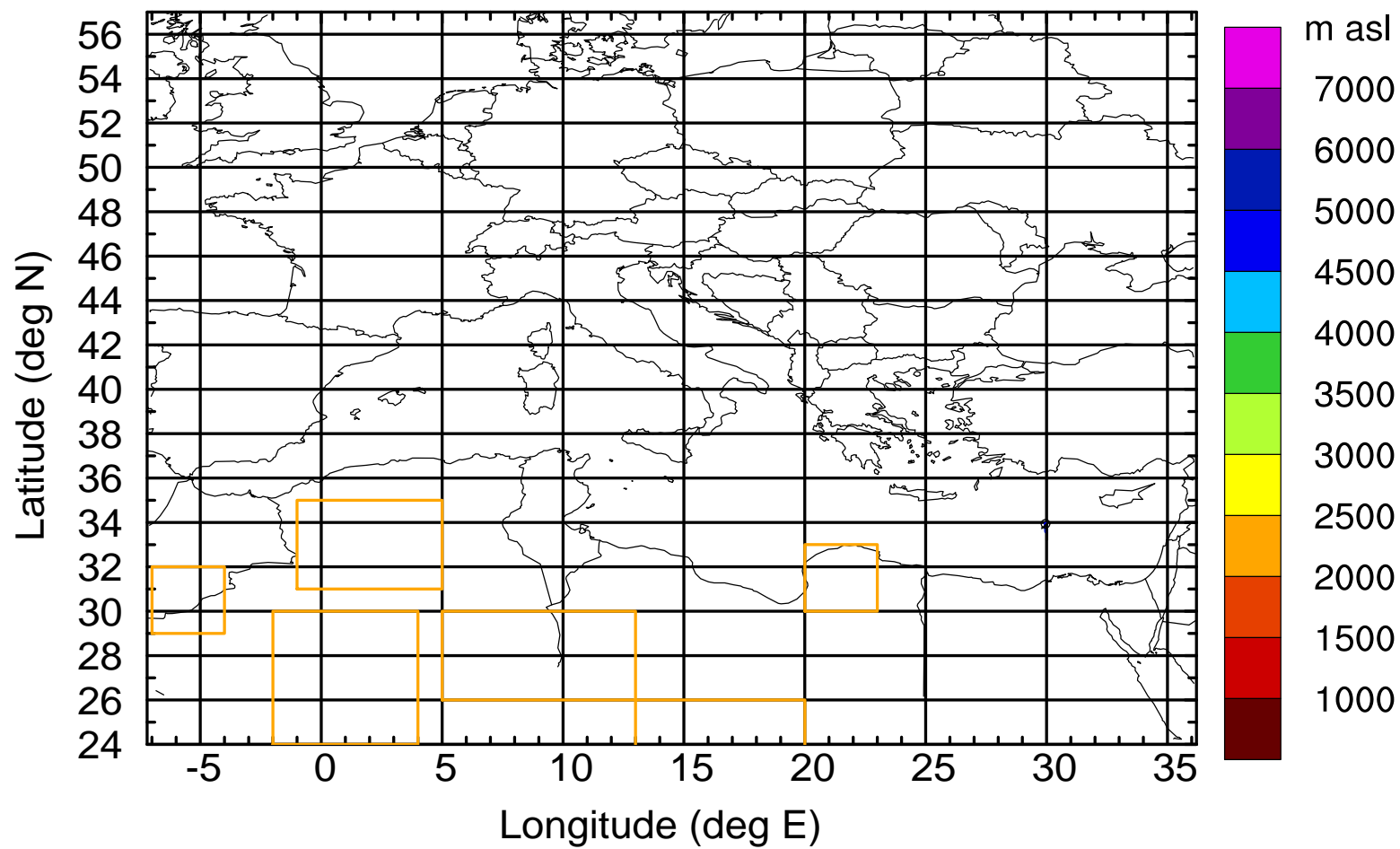
Level #9 of flight 170411b

BWD 20170411/11 -04H = 11/07 UTC



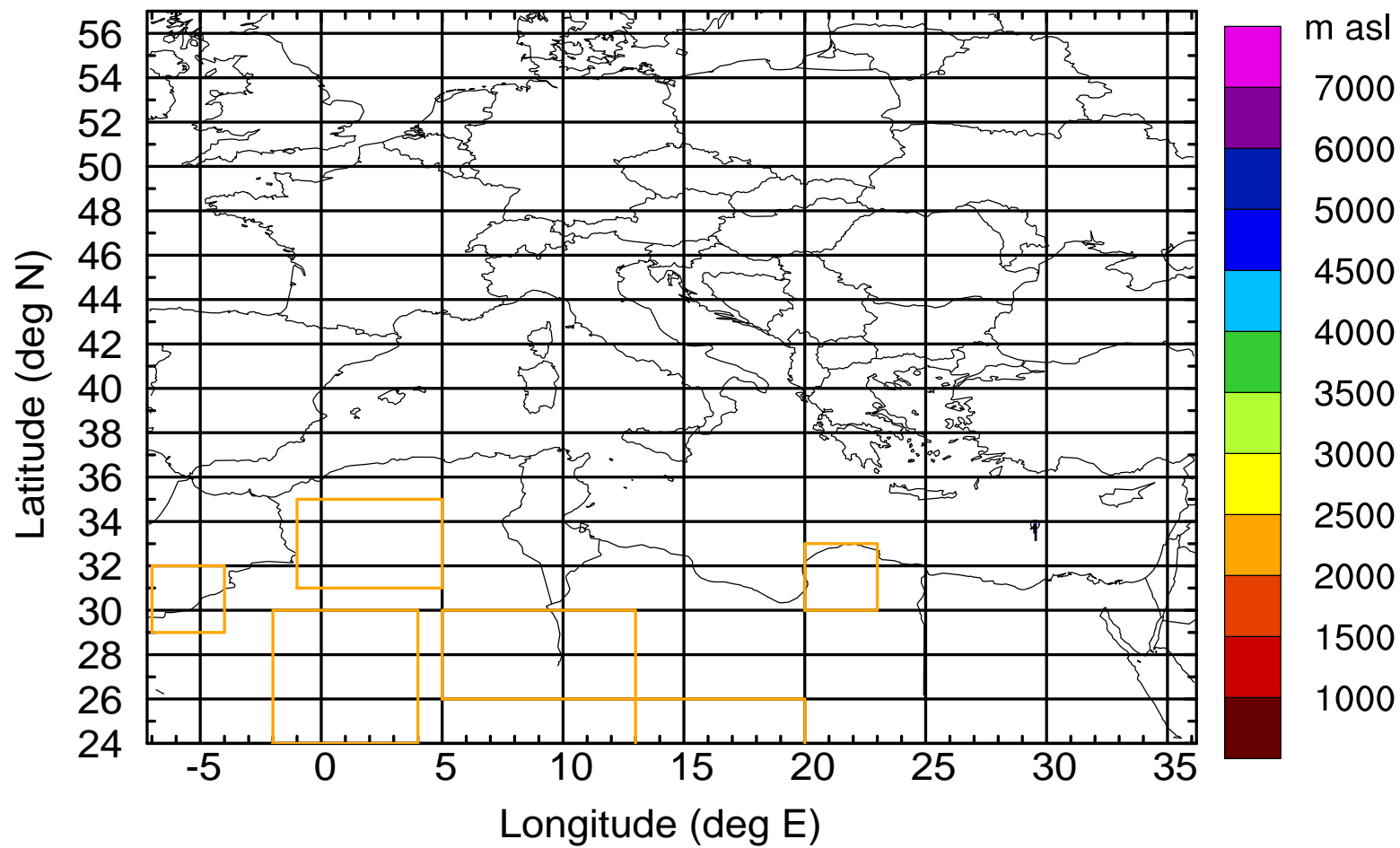
Level #9 of flight 170411b

BWD 20170411/11 -05H = 11/06 UTC



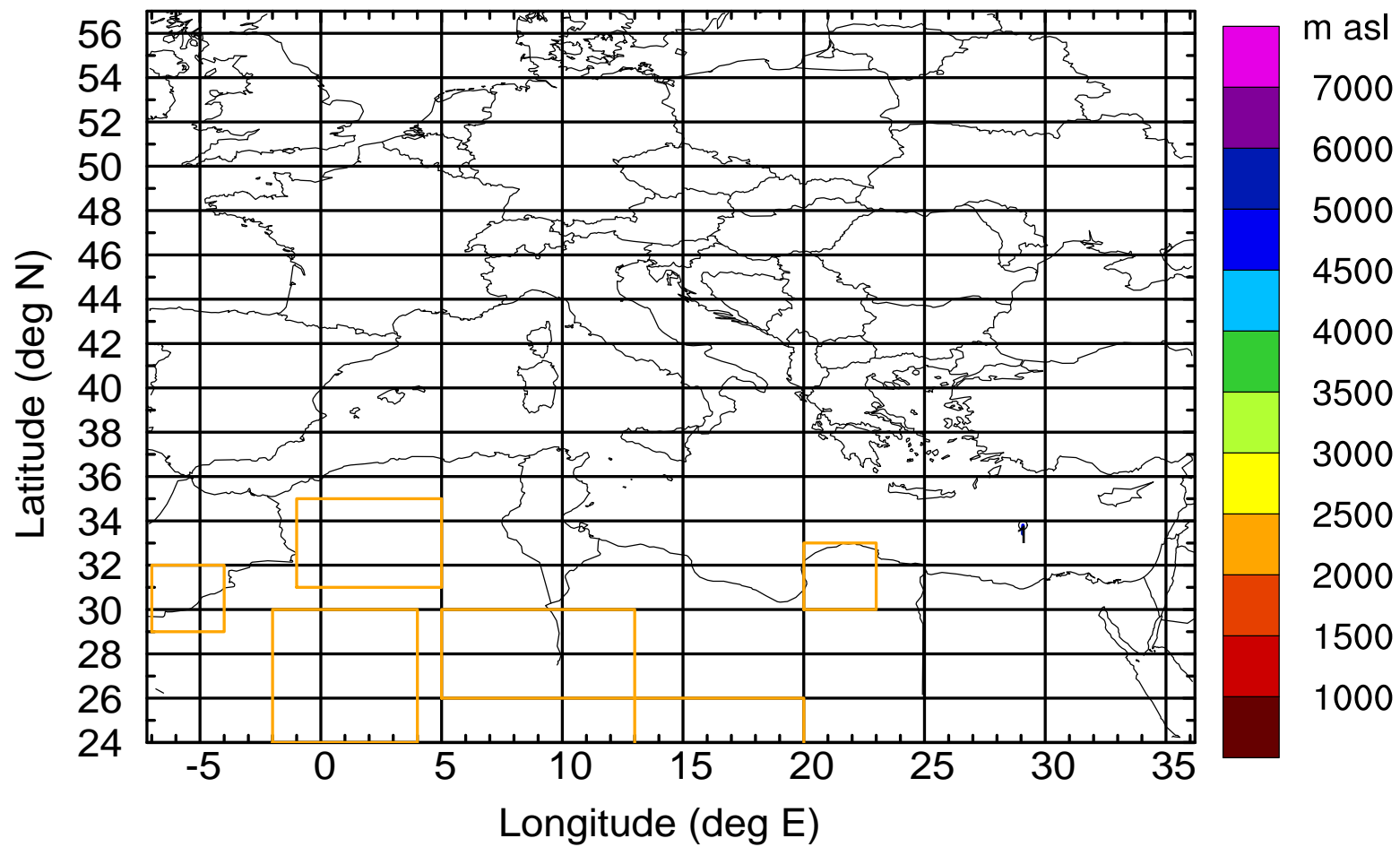
Level #9 of flight 170411b

BWD 20170411/11 -06H = 11/05 UTC



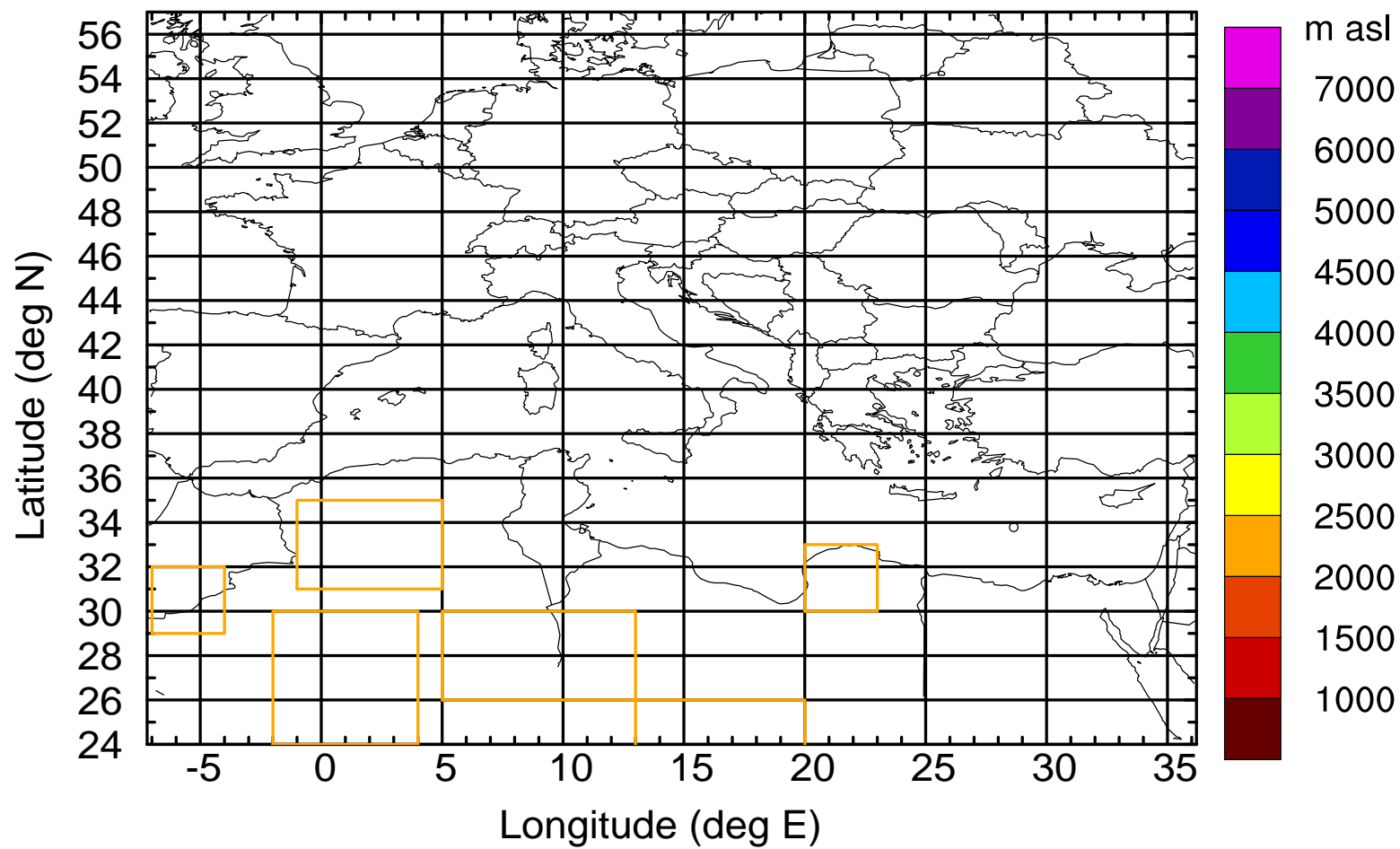
Level #9 of flight 170411b

BWD 20170411/11 -07H = 11/04 UTC



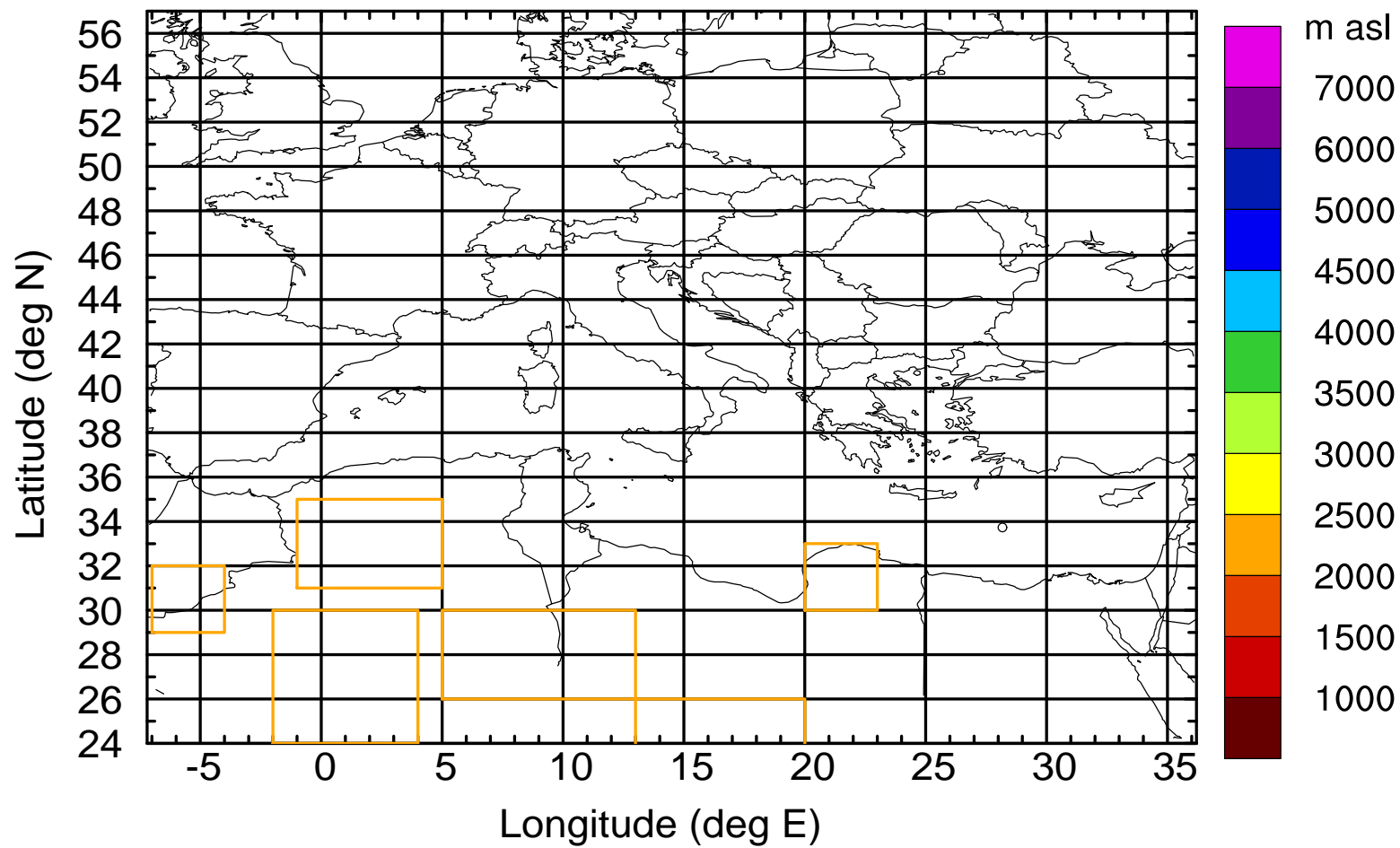
Level #9 of flight 170411b

BWD 20170411/11 -07H = 11/04 UTC



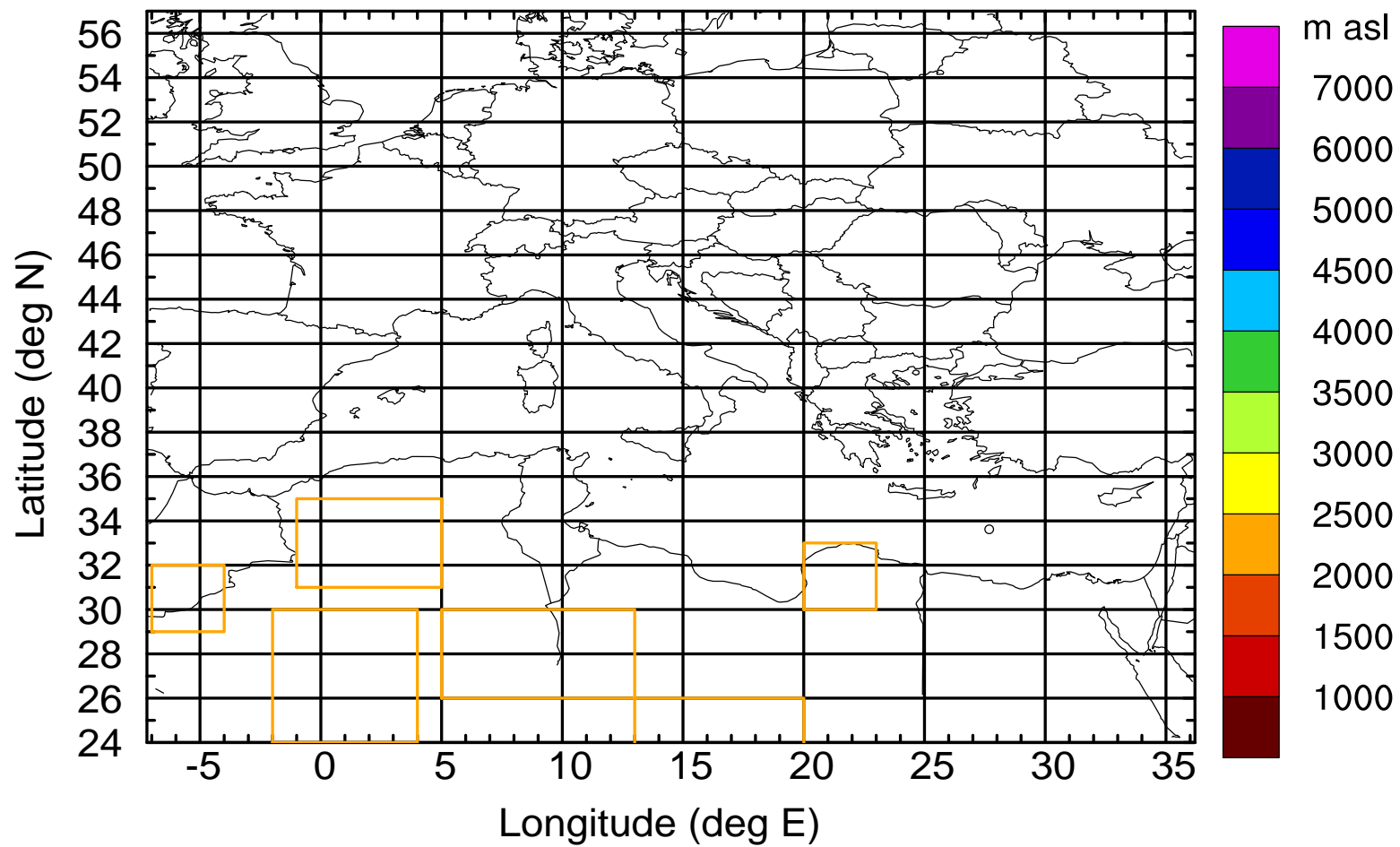
Level #9 of flight 170411b

BWD 20170411/11 -07H = 11/04 UTC



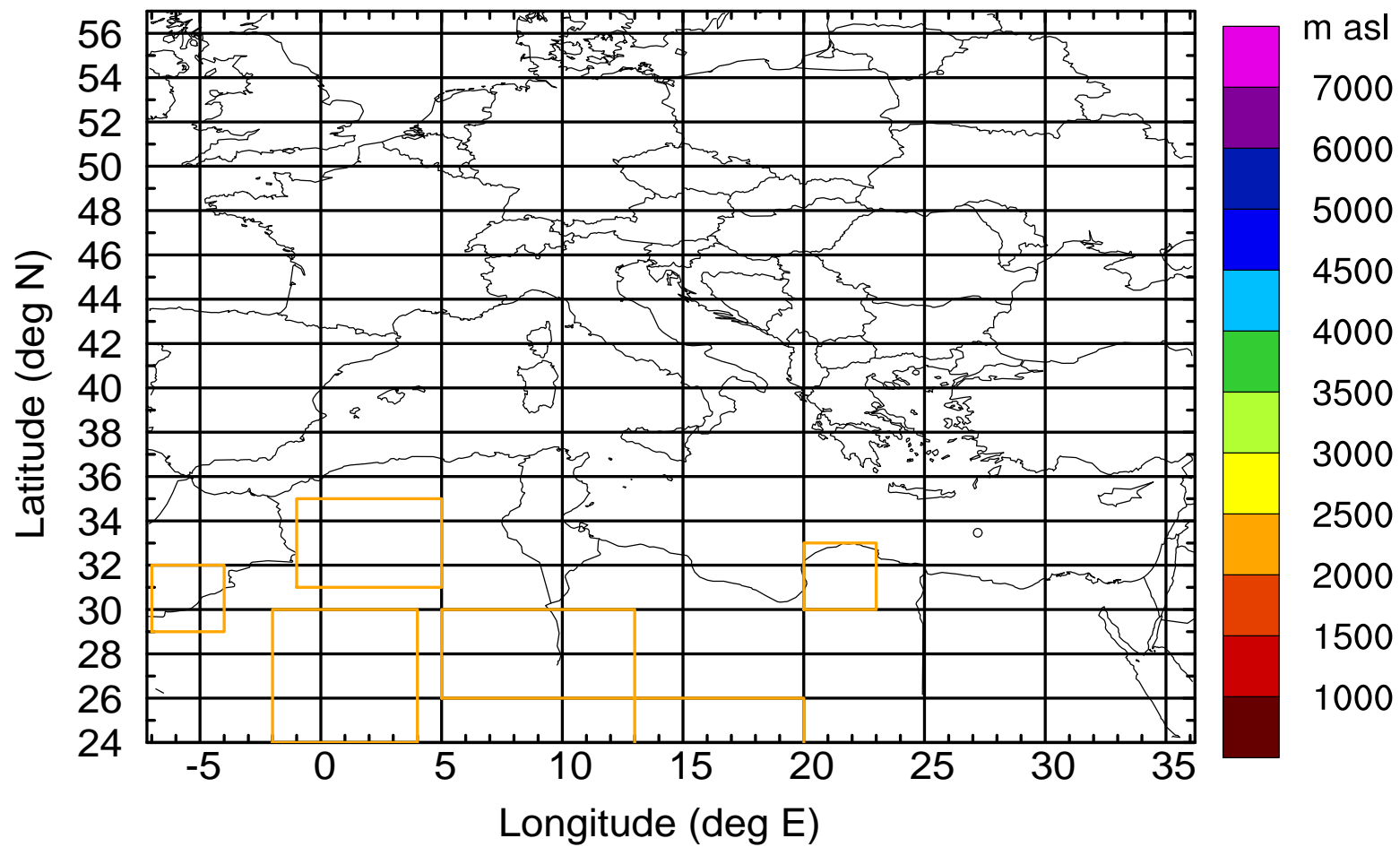
Level #9 of flight 170411b

BWD 20170411/11 -07H = 11/04 UTC



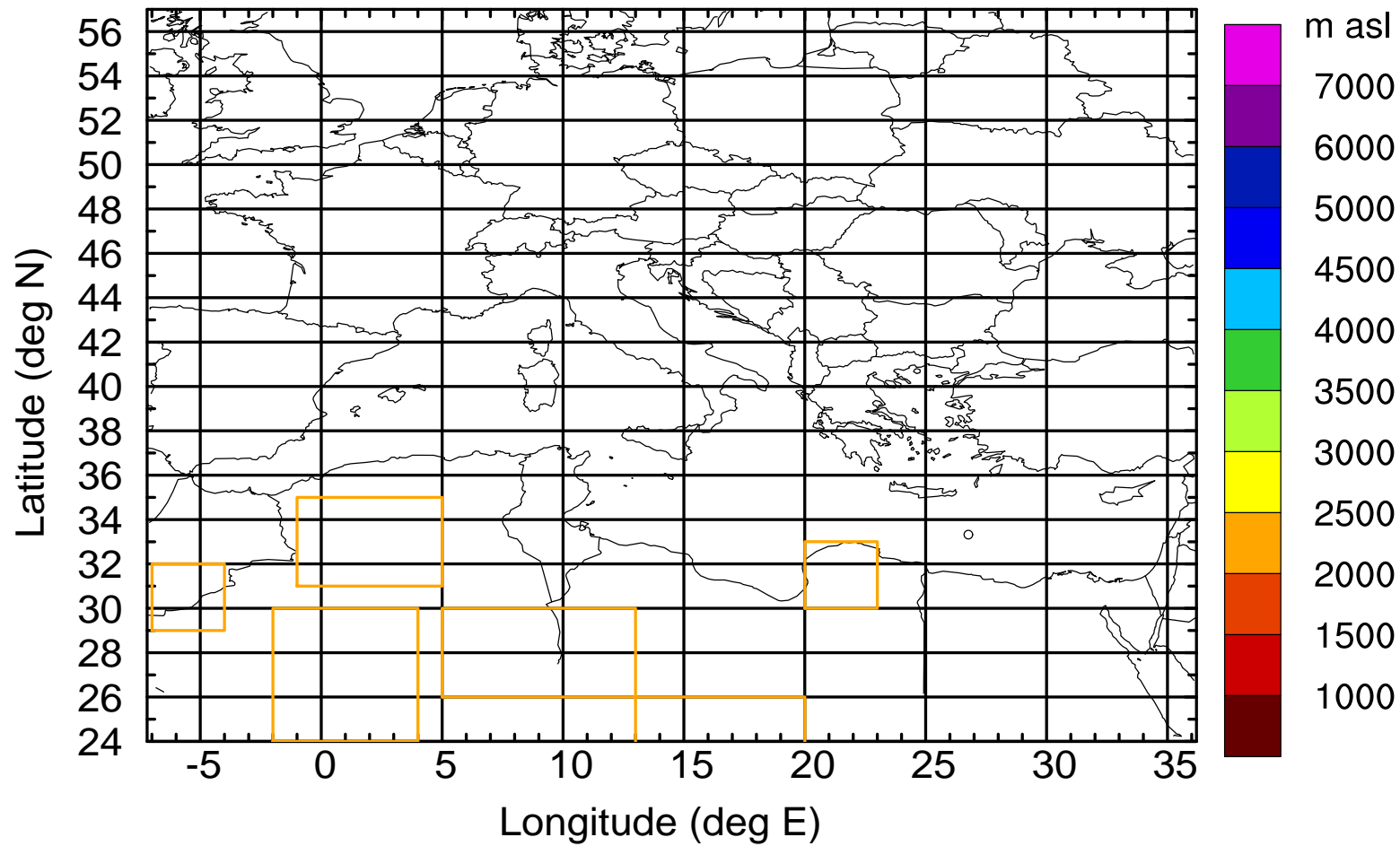
Level #9 of flight 170411b

BWD 20170411/11 -07H = 11/04 UTC



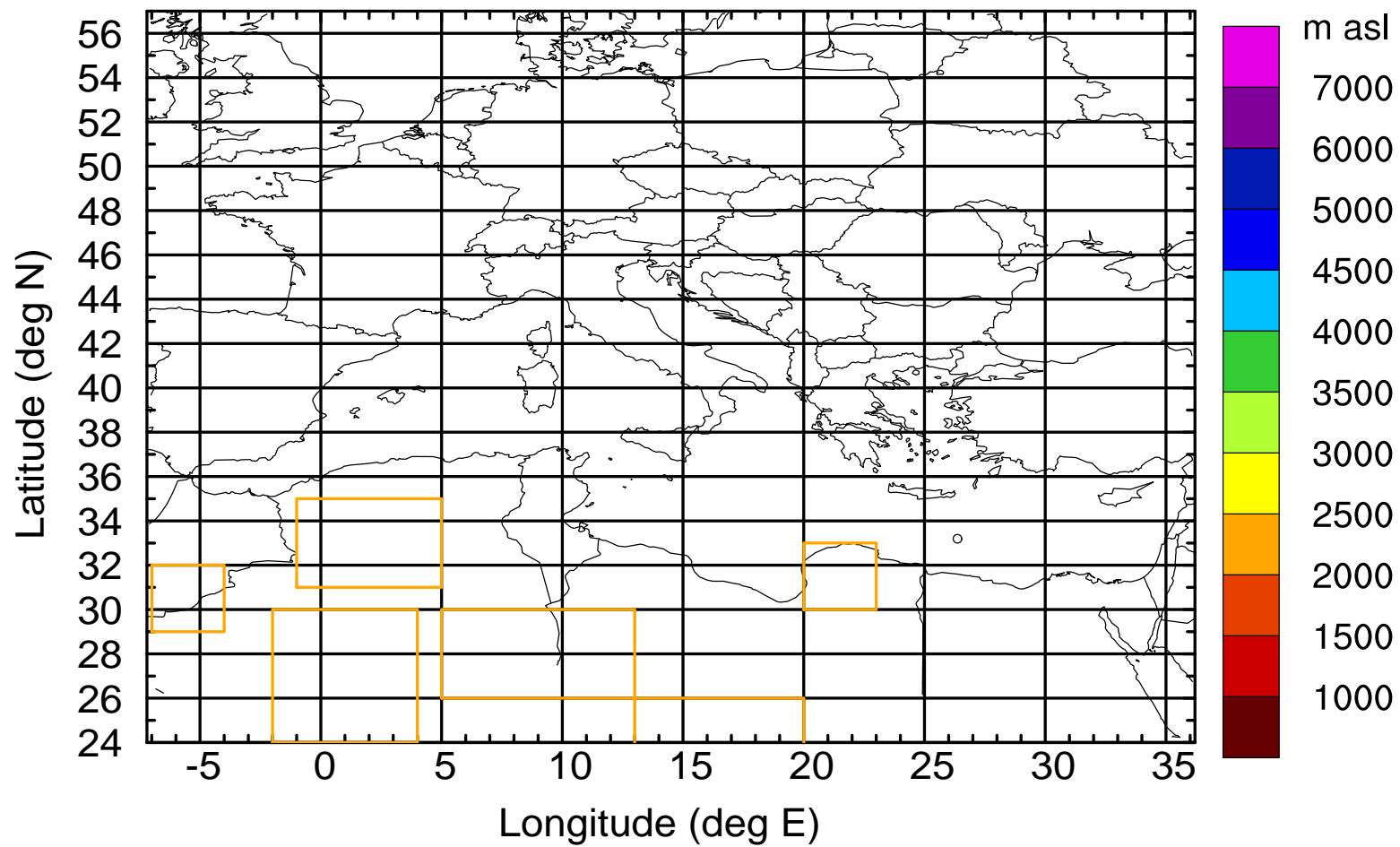
Level #9 of flight 170411b

BWD 20170411/11 -07H = 11/04 UTC



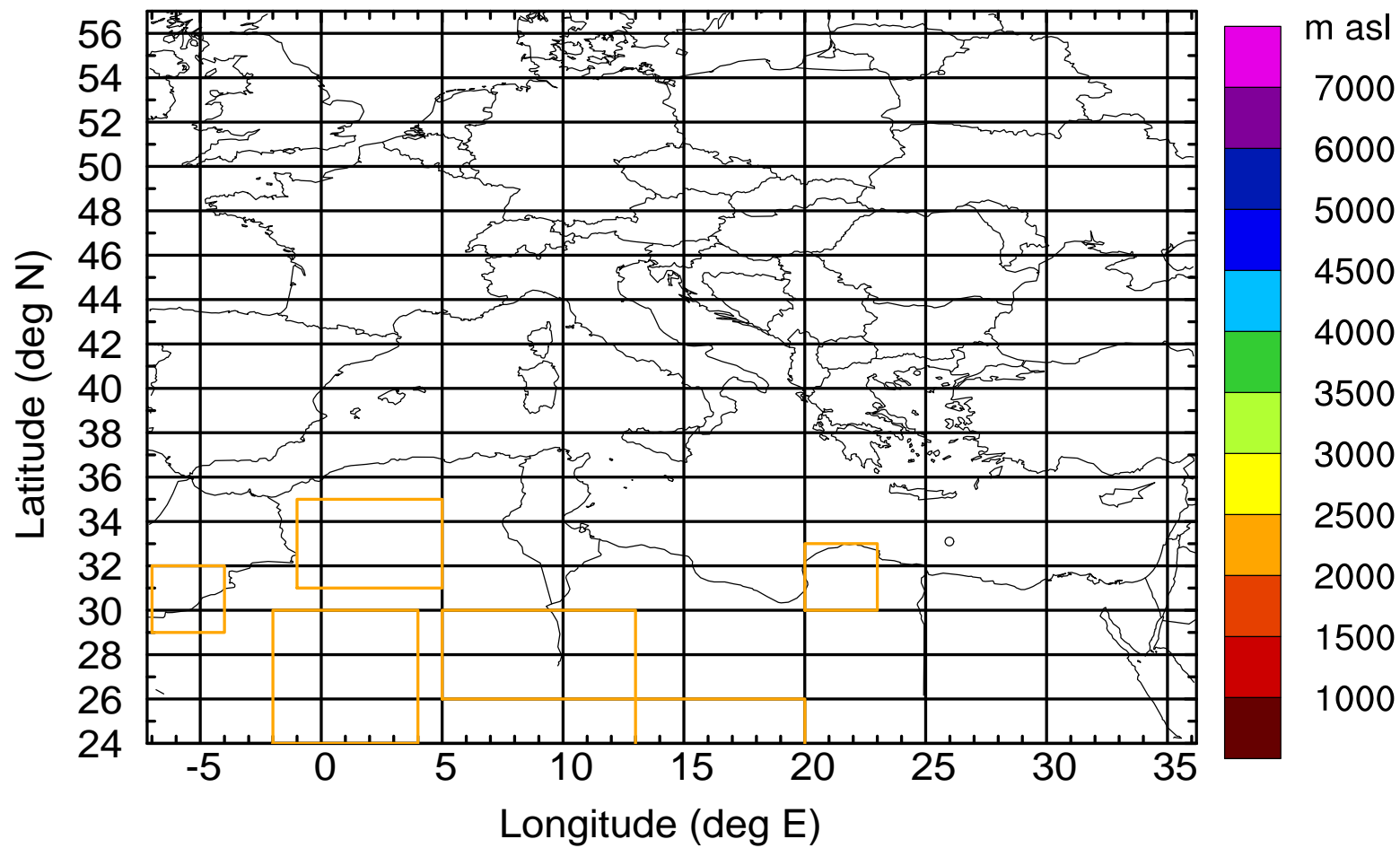
Level #9 of flight 170411b

BWD 20170411/11 -07H = 11/04 UTC



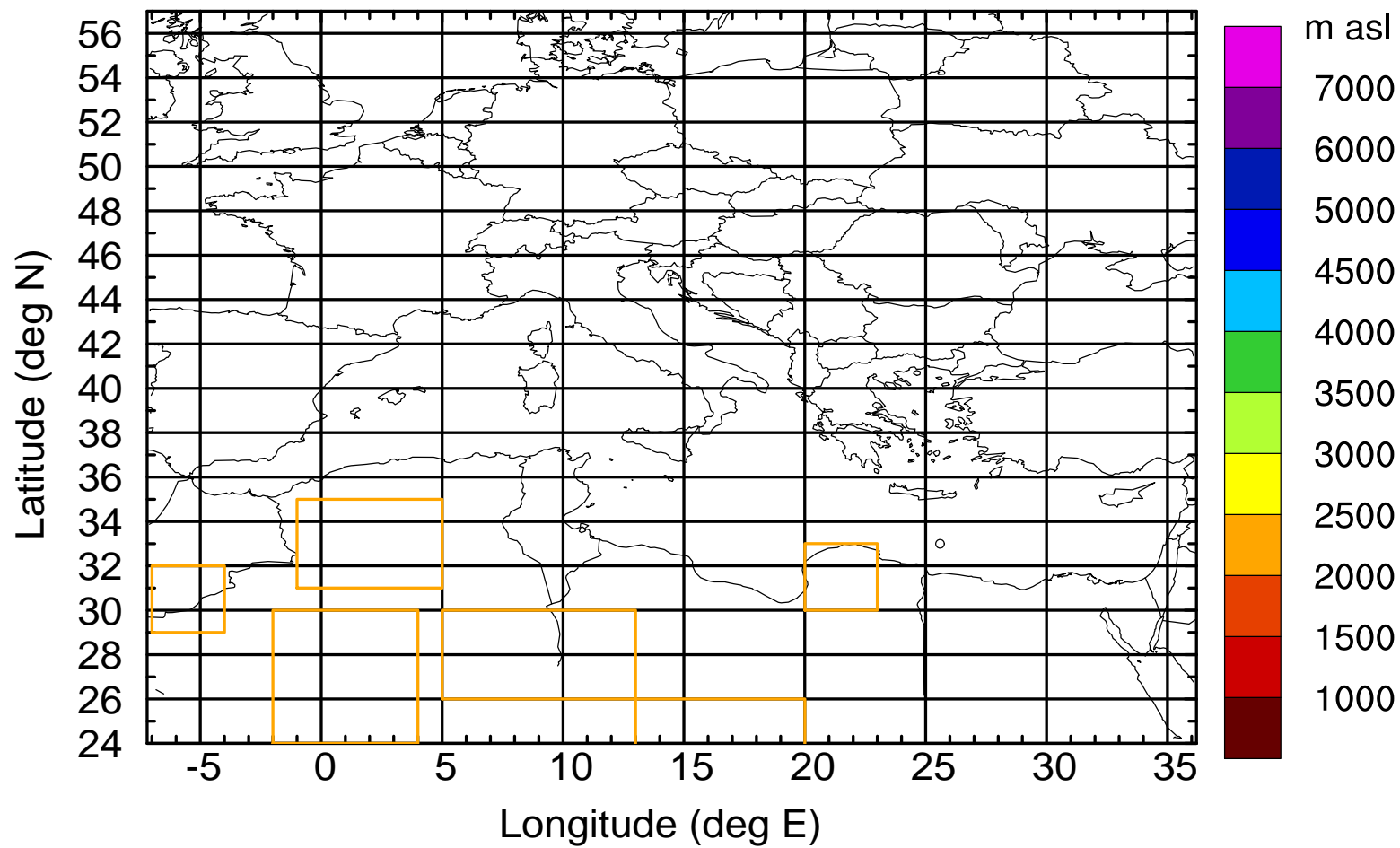
Level #9 of flight 170411b

BWD 20170411/11 -07H = 11/04 UTC



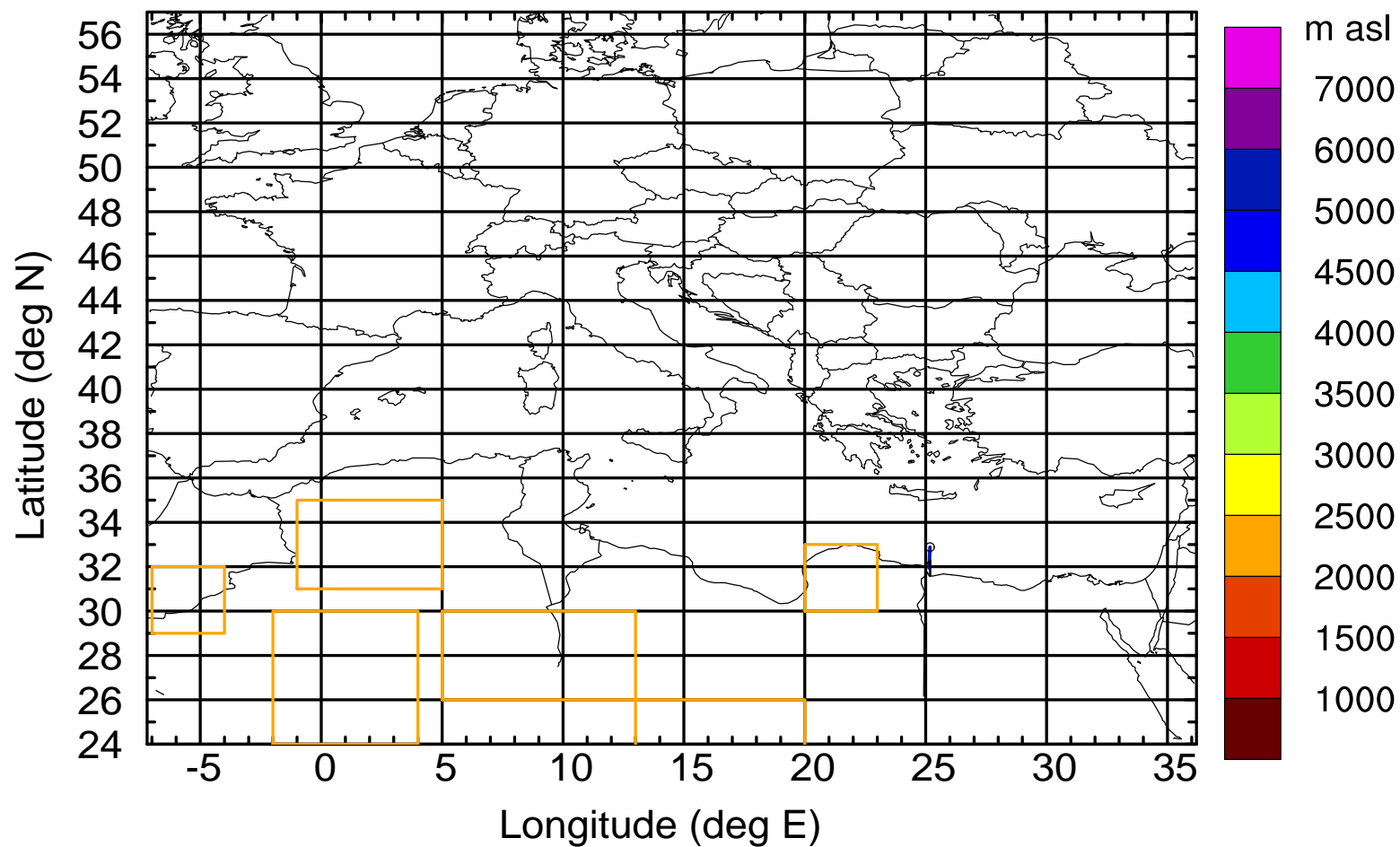
Level #9 of flight 170411b

BWD 20170411/11 -07H = 11/04 UTC



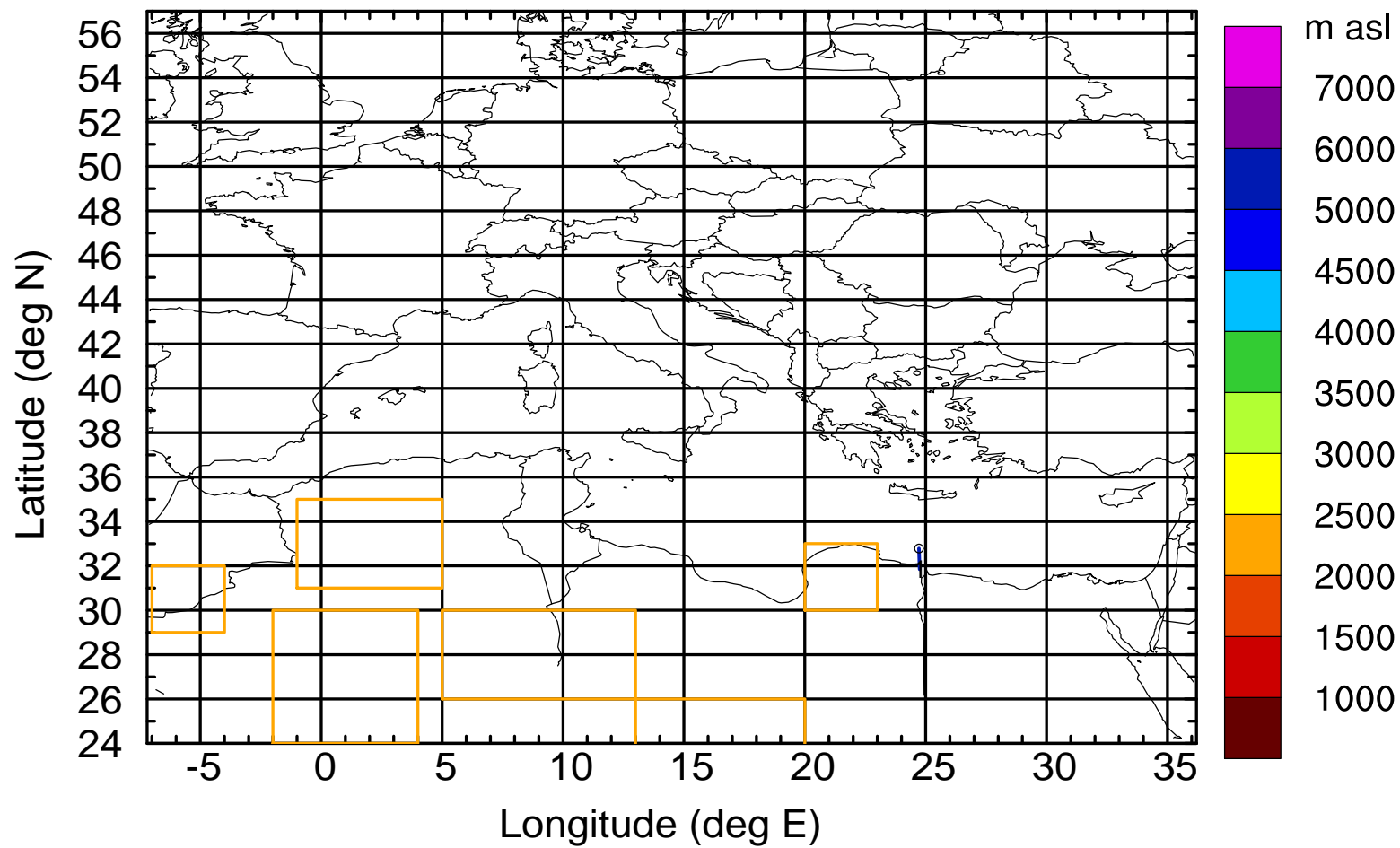
Level #9 of flight 170411b

BWD 20170411/11 -16H = 10/19 UTC



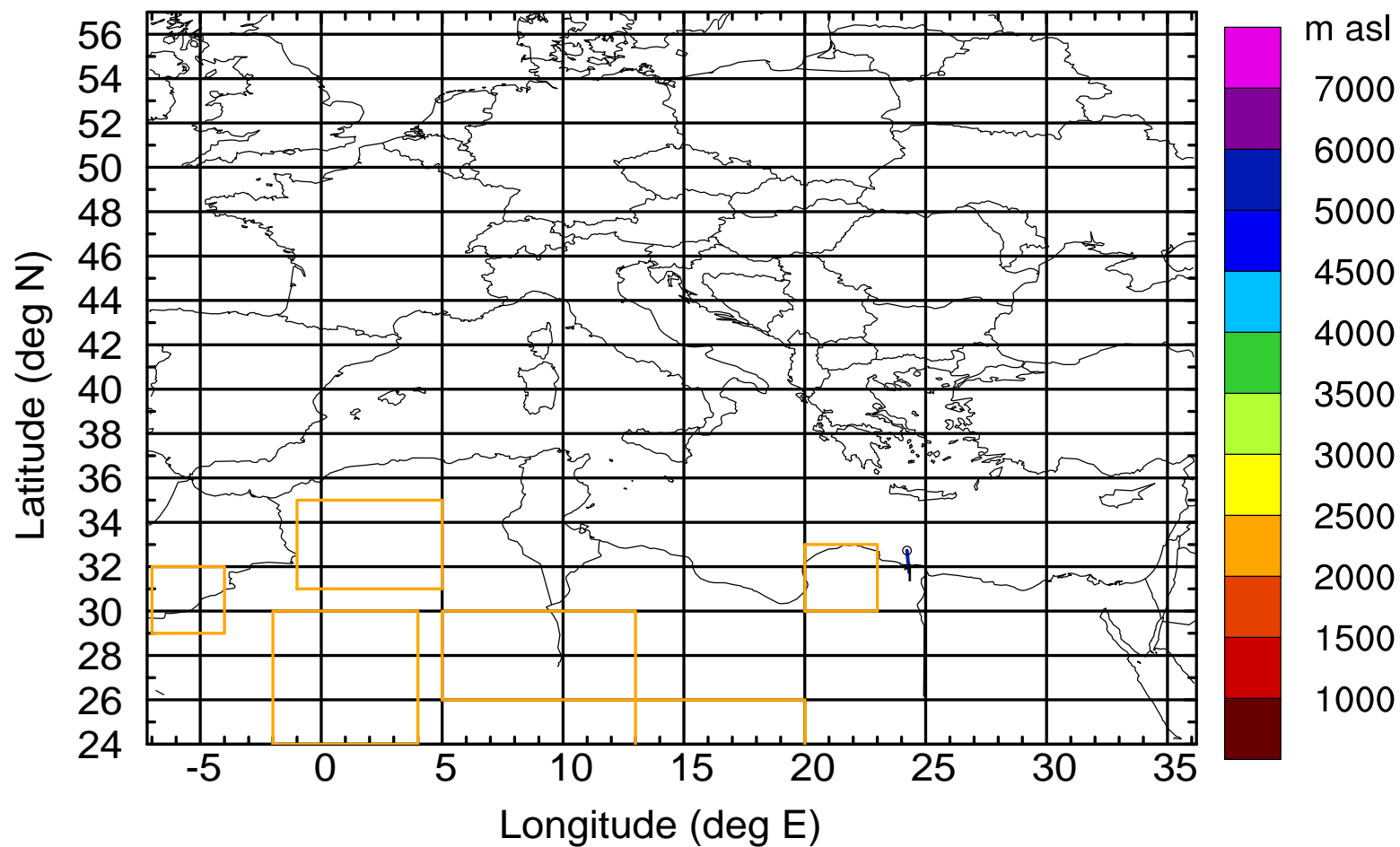
Level #9 of flight 170411b

BWD 20170411/11 -17H = 10/18 UTC



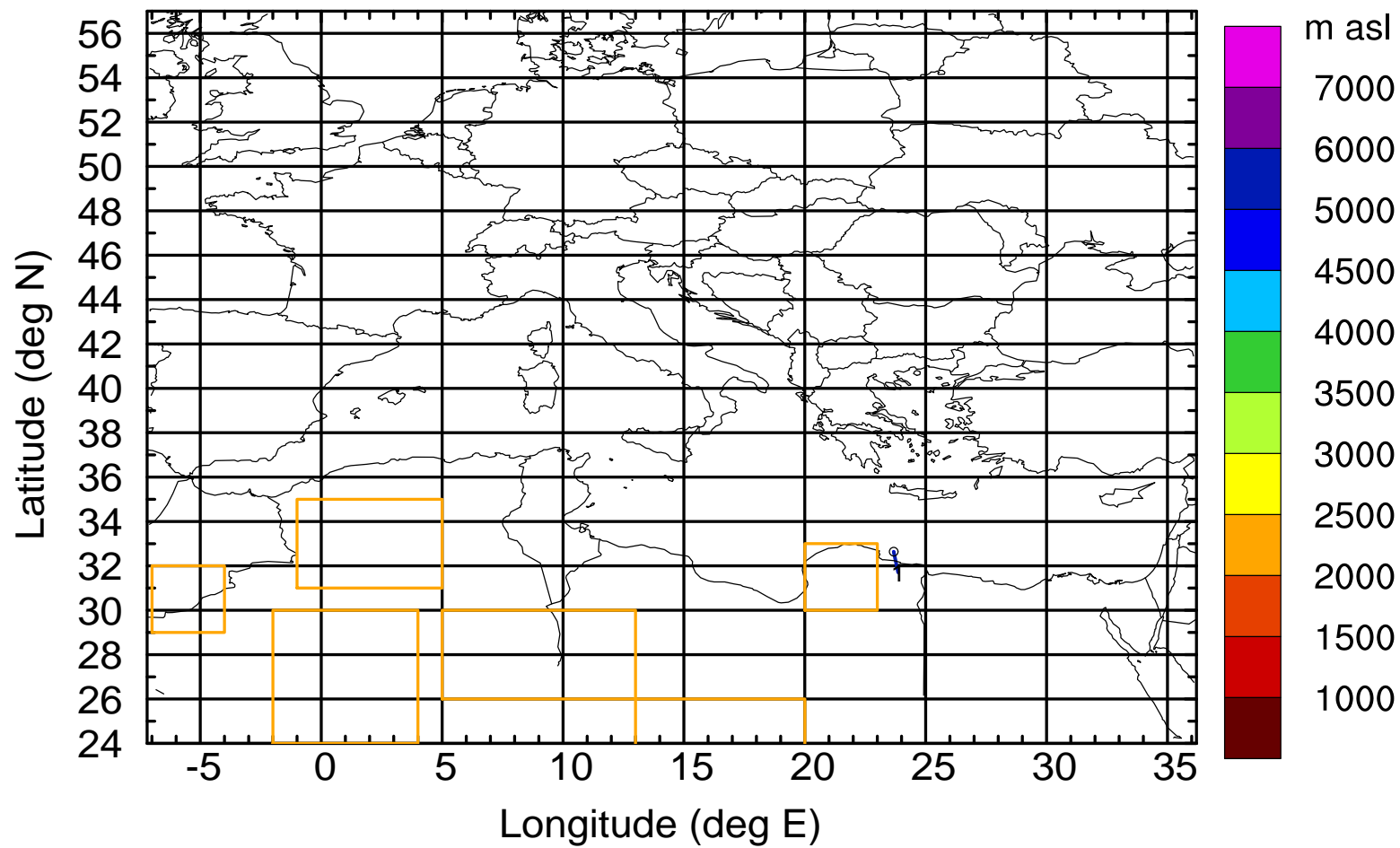
Level #9 of flight 170411b

BWD 20170411/11 -18H = 10/17 UTC



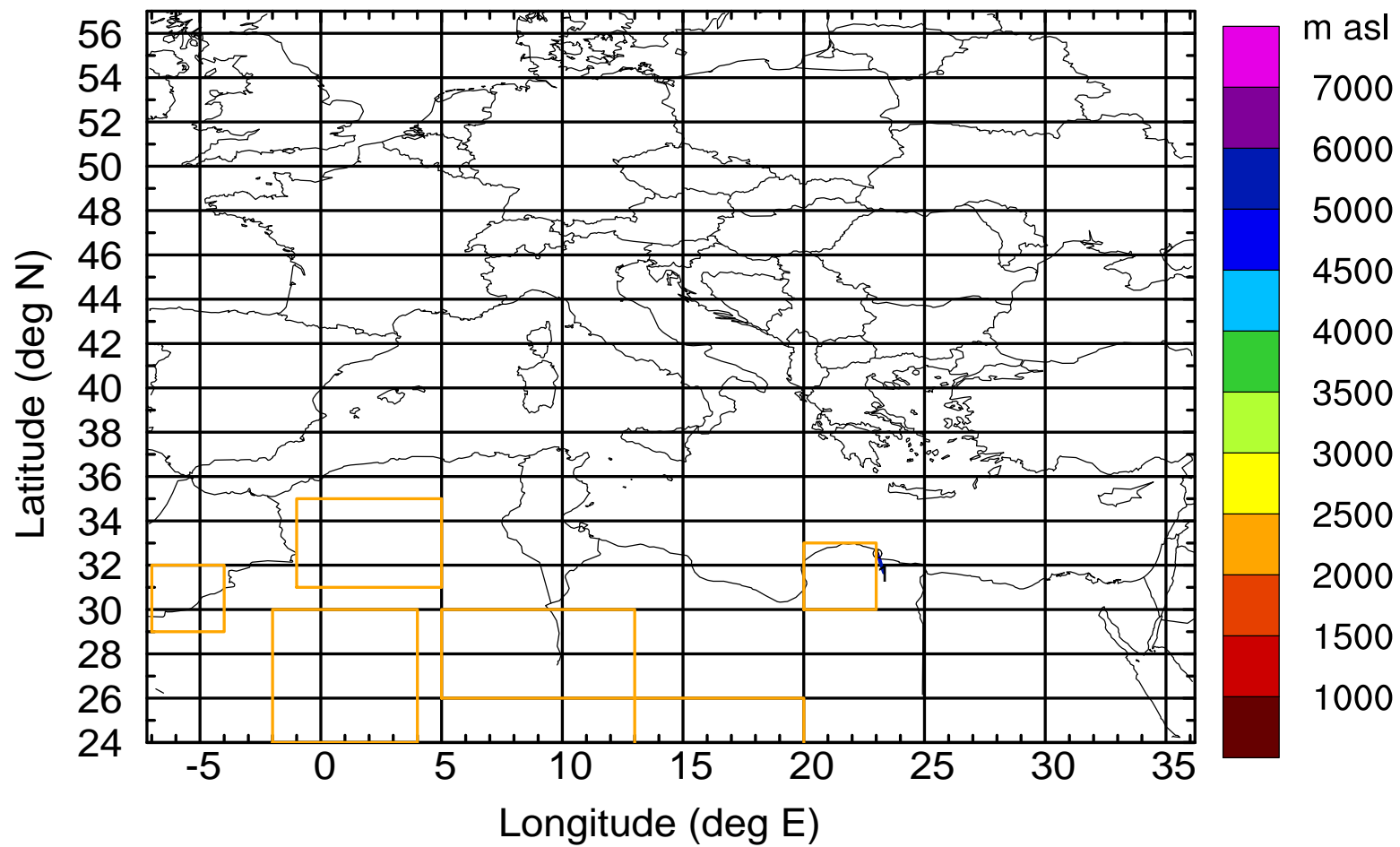
Level #9 of flight 170411b

BWD 20170411/11 -19H = 10/16 UTC



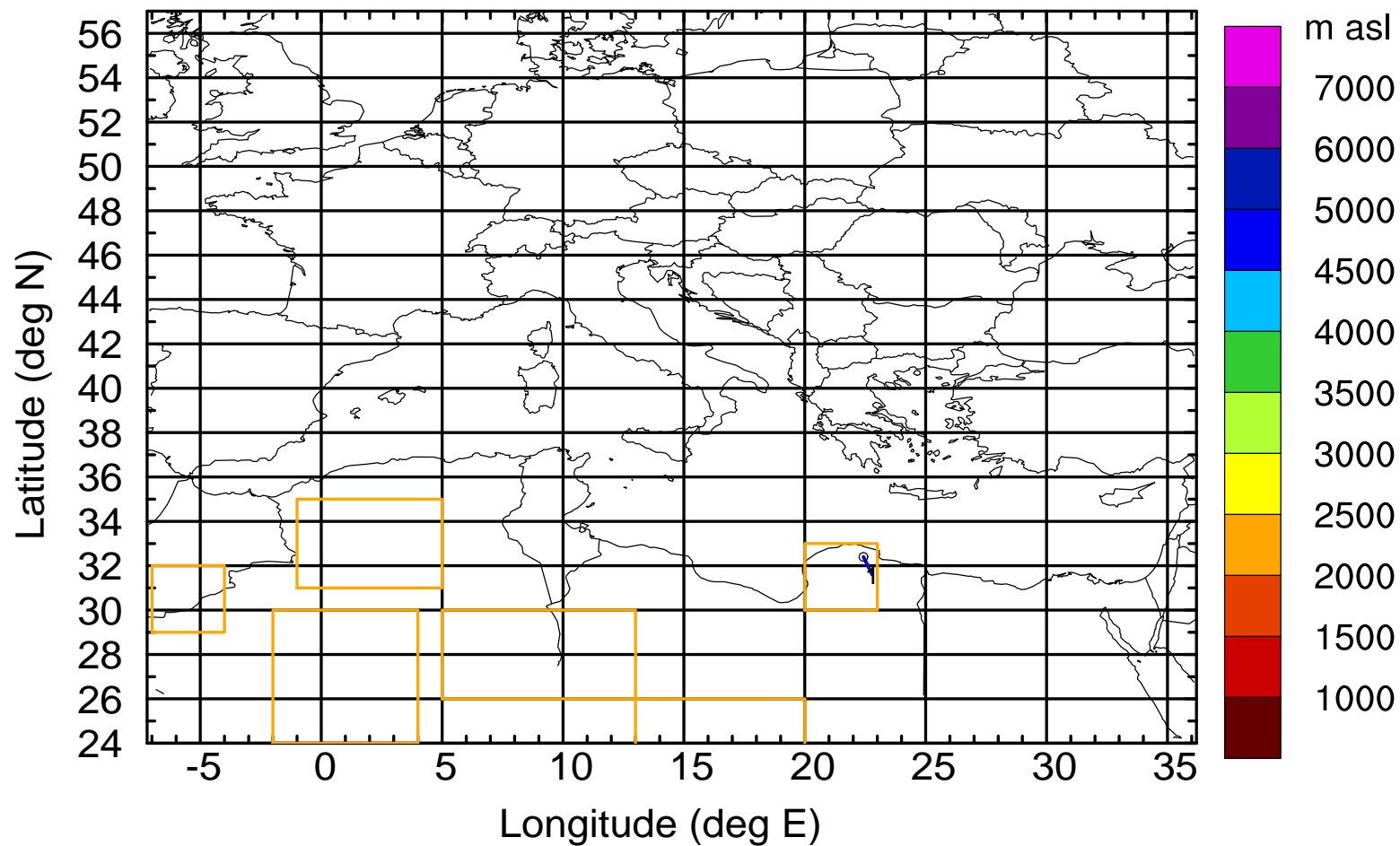
Level #9 of flight 170411b

BWD 20170411/11 -20H = 10/15 UTC



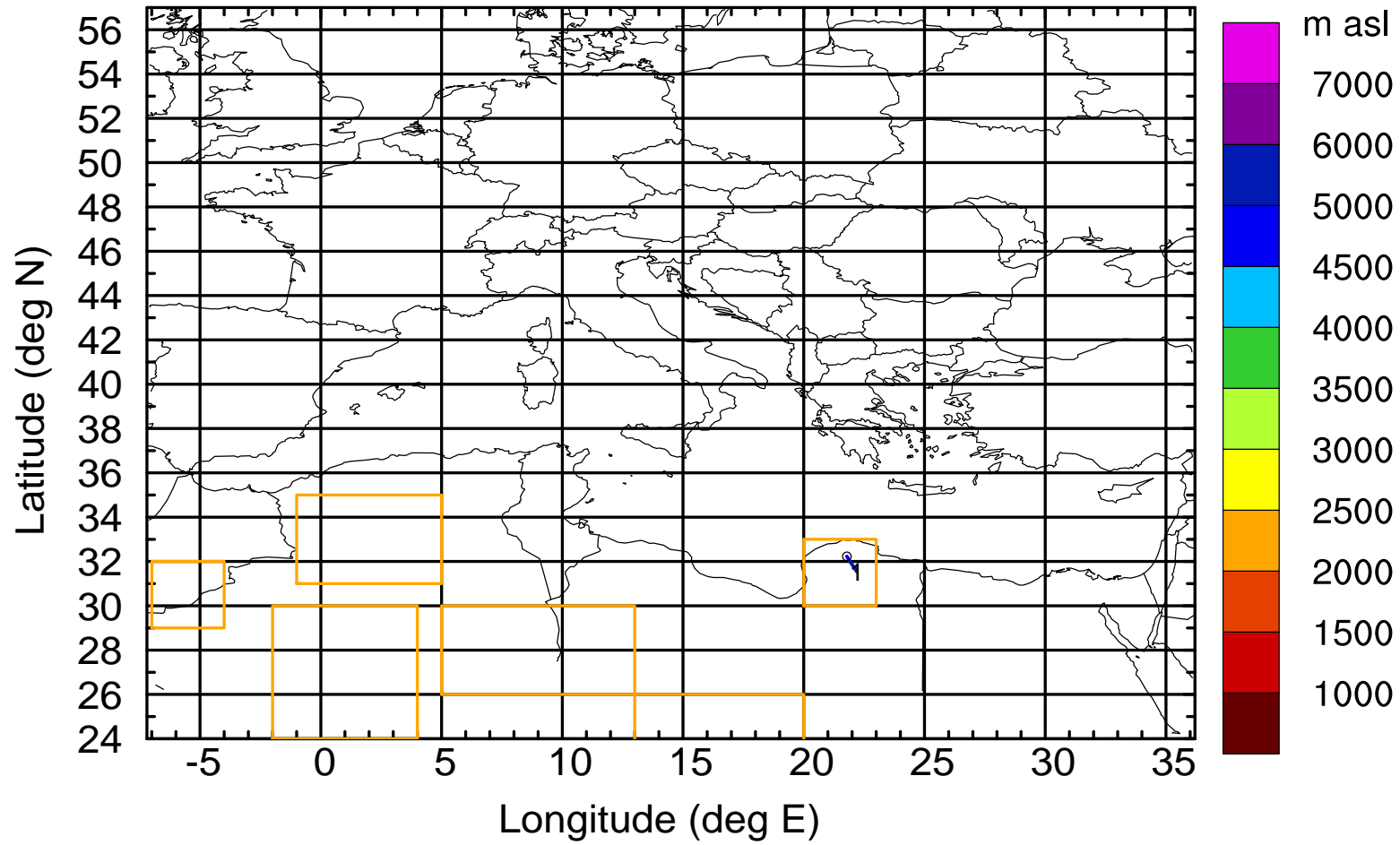
Level #9 of flight 170411b

BWD 20170411/11 -21H = 10/14 UTC



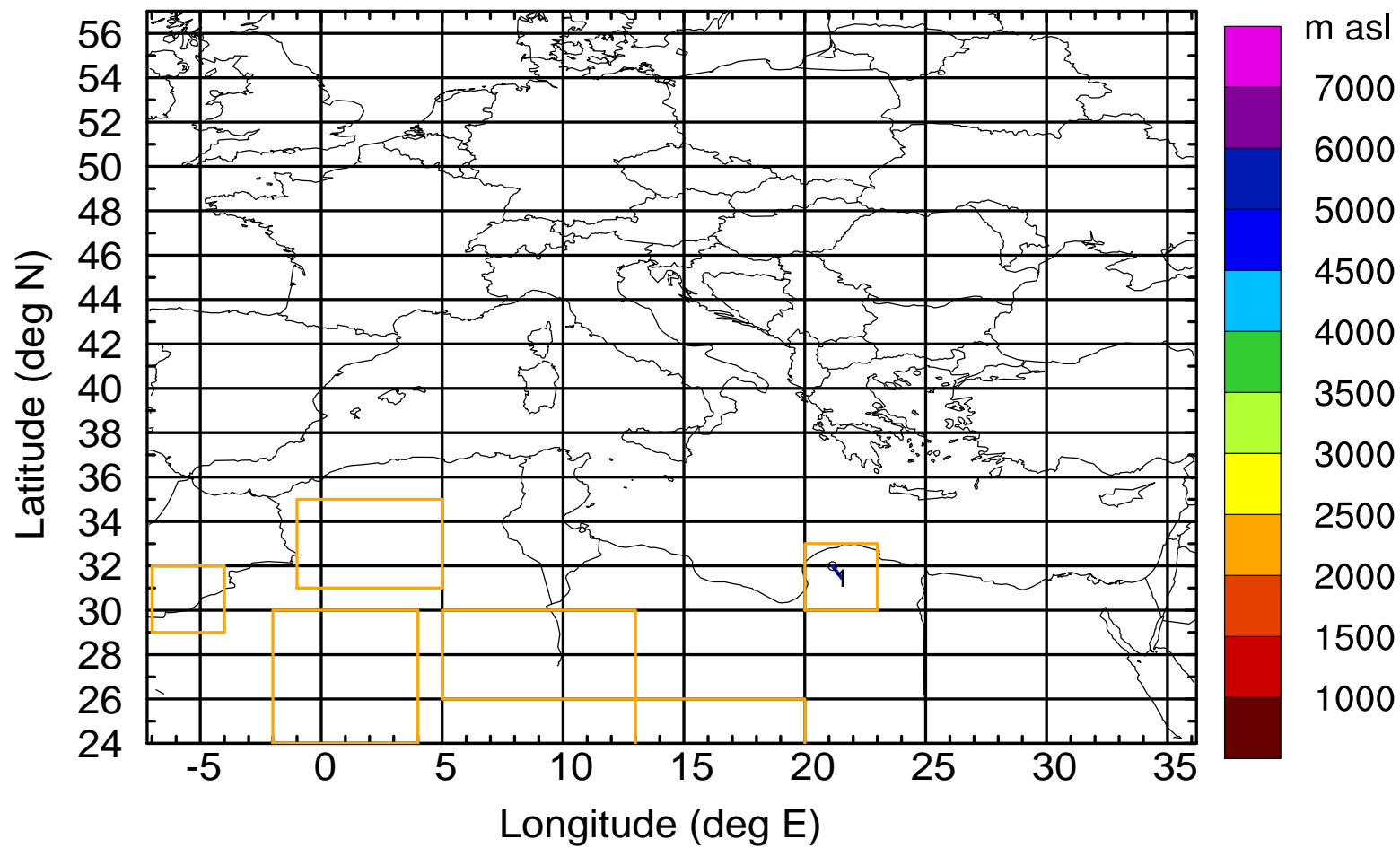
Level #9 of flight 170411b

BWD 20170411/11 -22H = 10/13 UTC



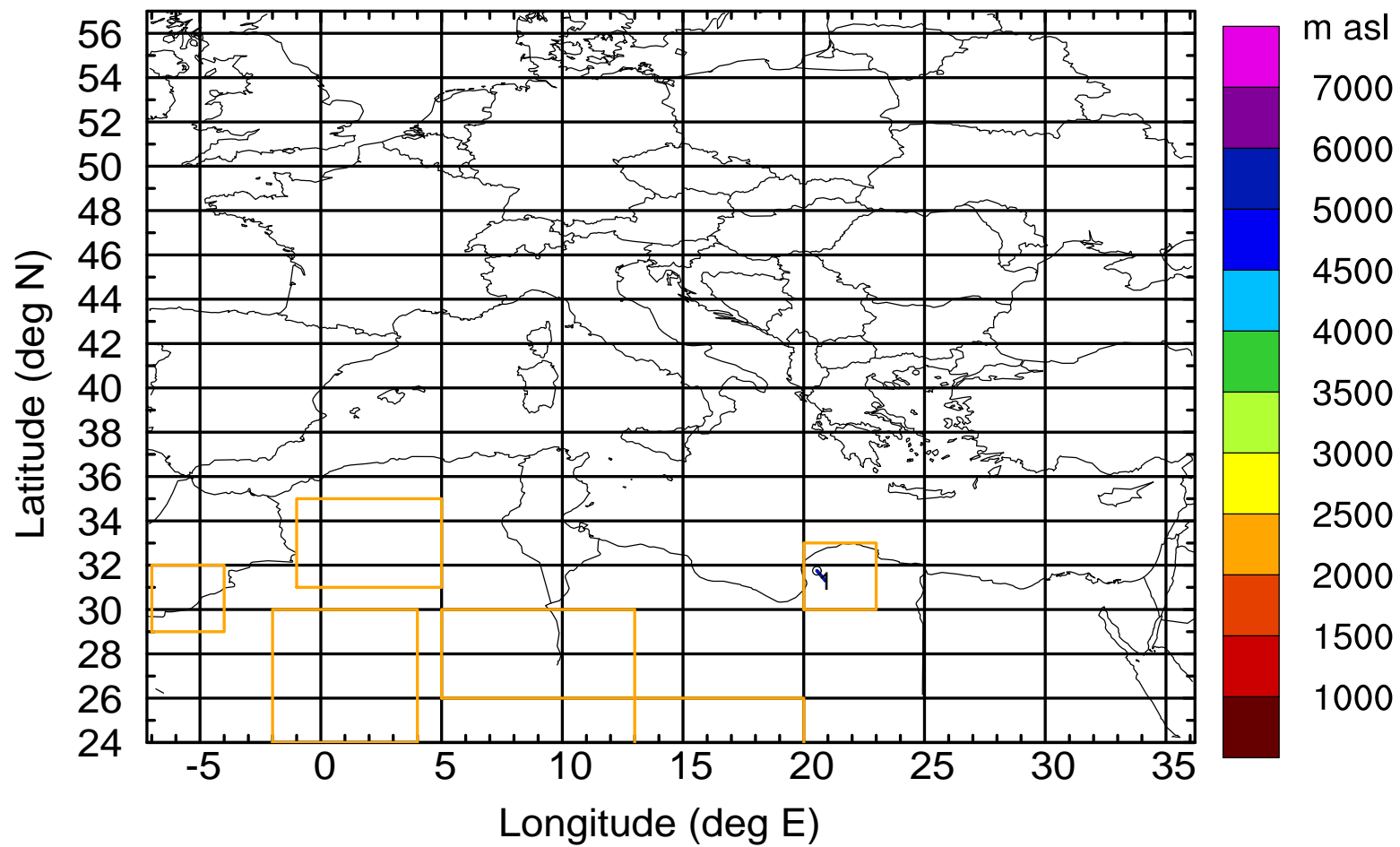
Level #9 of flight 170411b

BWD 20170411/11 -23H = 10/12 UTC



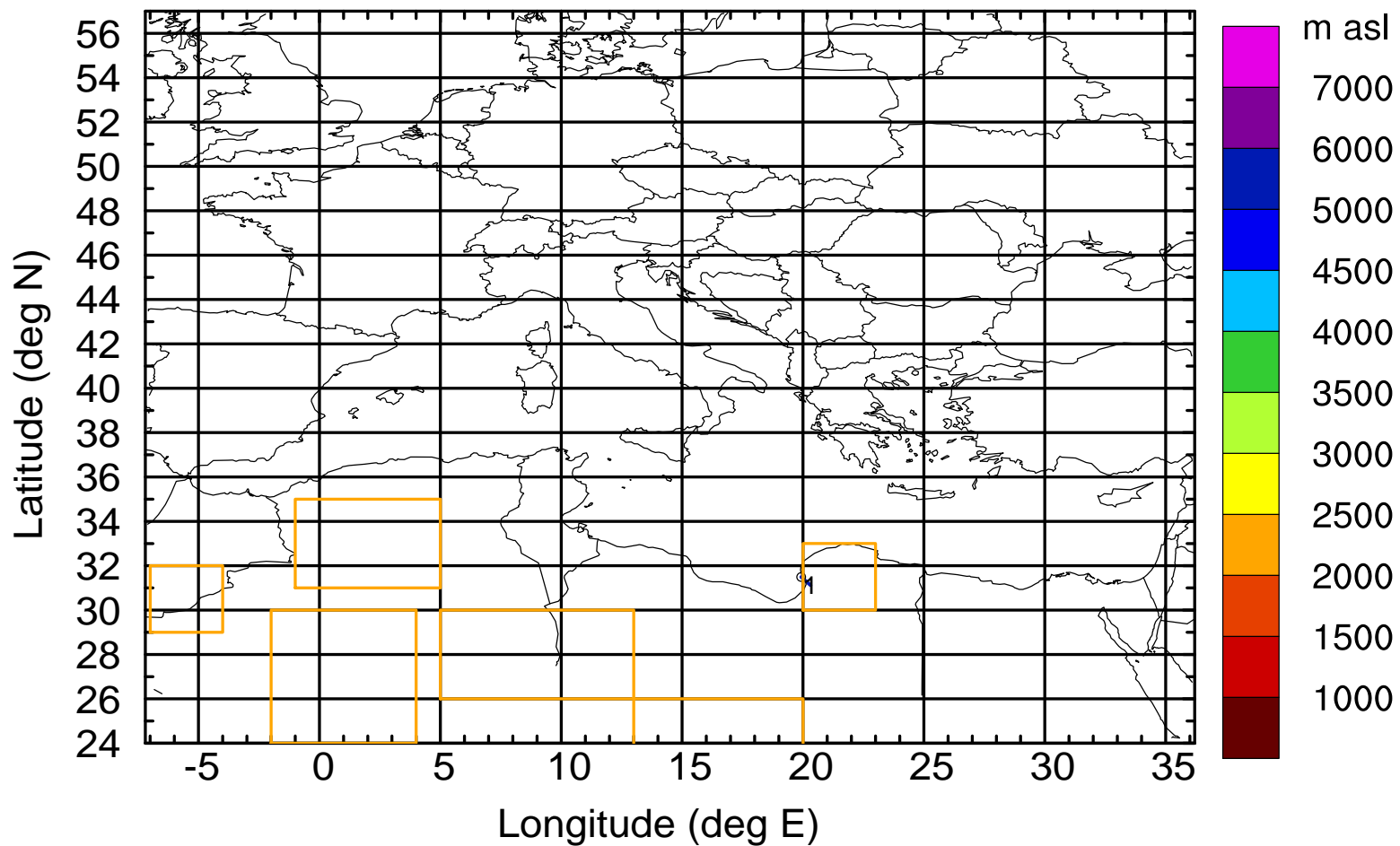
Level #9 of flight 170411b

BWD 20170411/11 -24H = 10/11 UTC



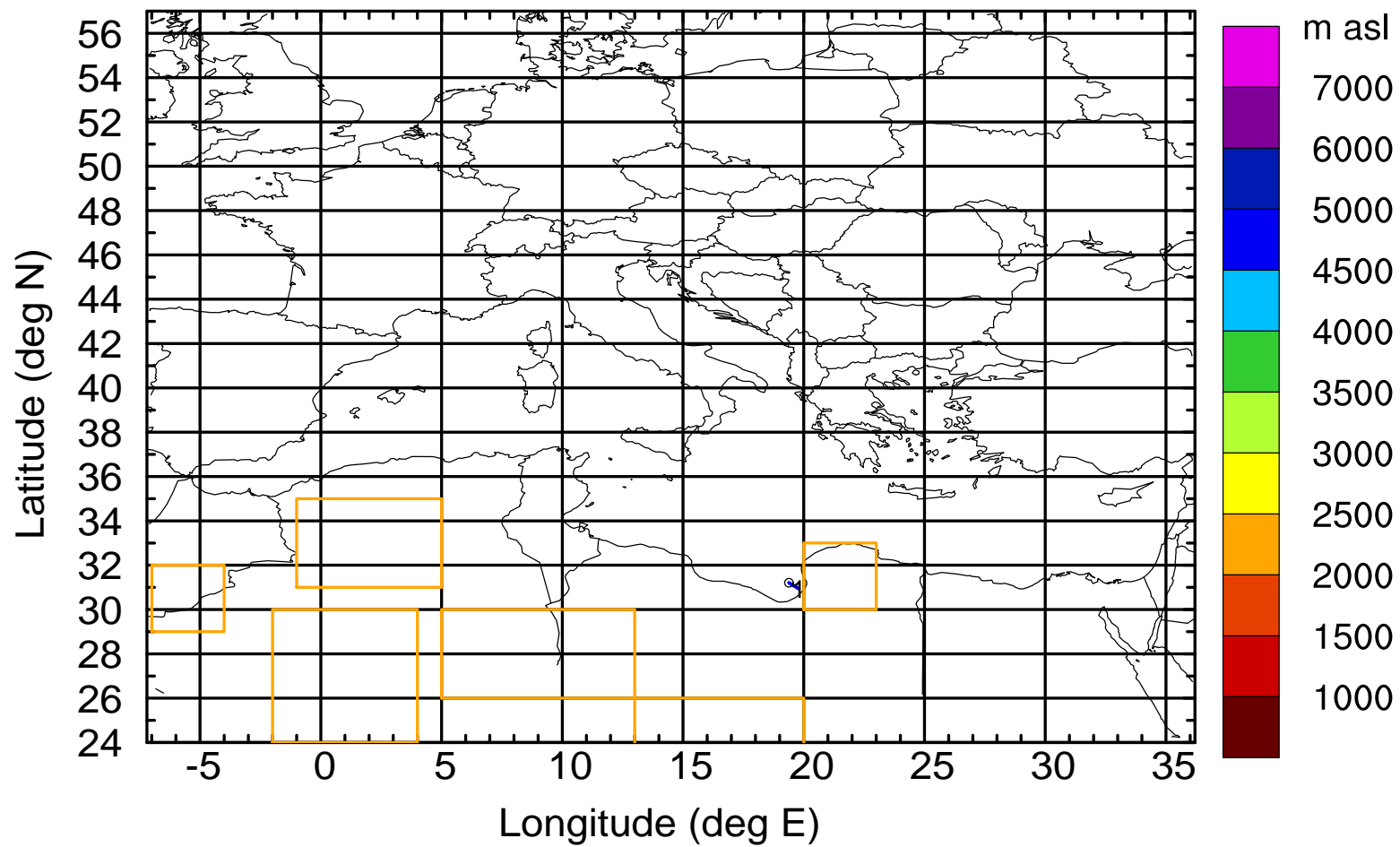
Level #9 of flight 170411b

BWD 20170411/11 -25H = 10/10 UTC



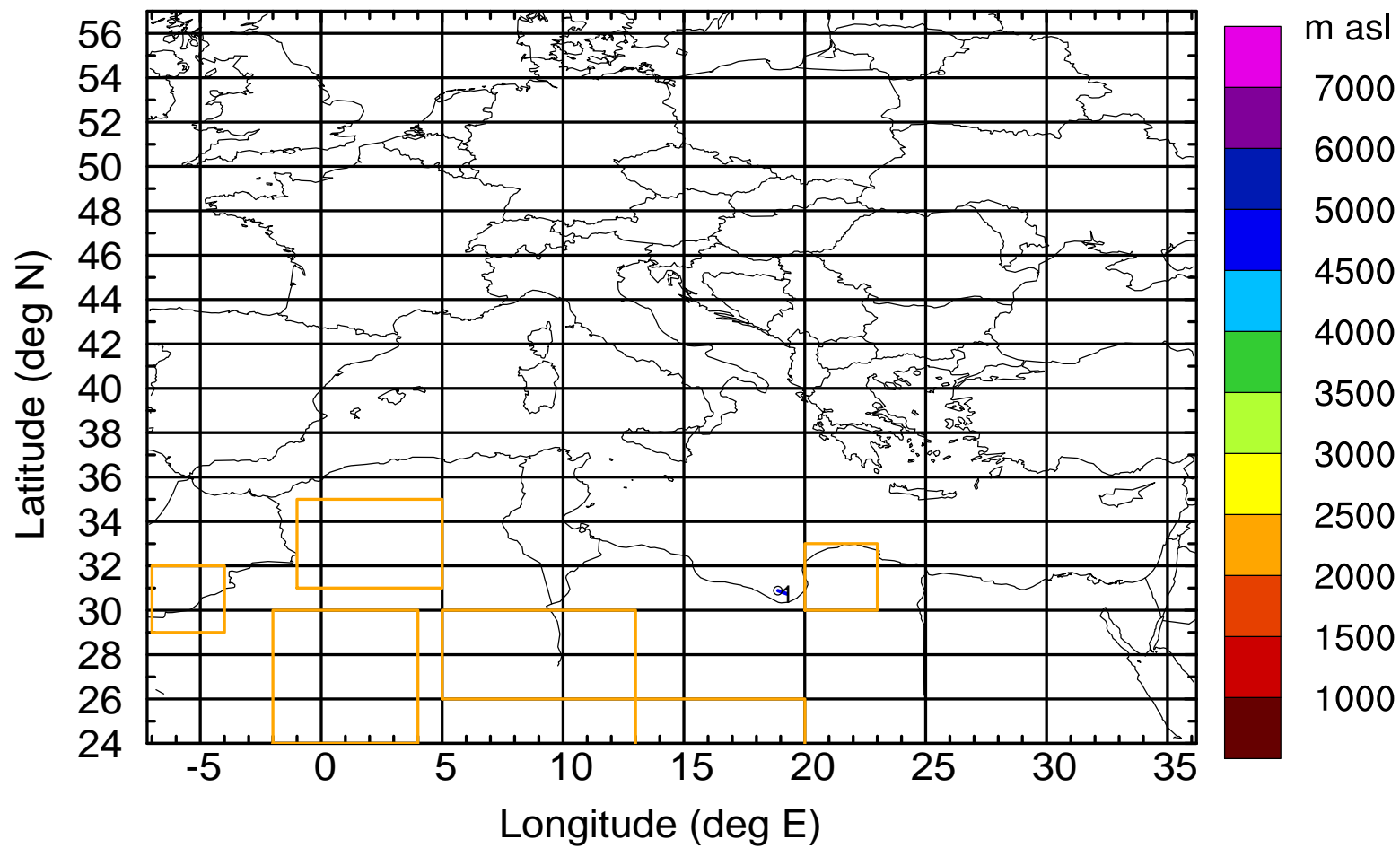
Level #9 of flight 170411b

BWD 20170411/11 -26H = 10/09 UTC



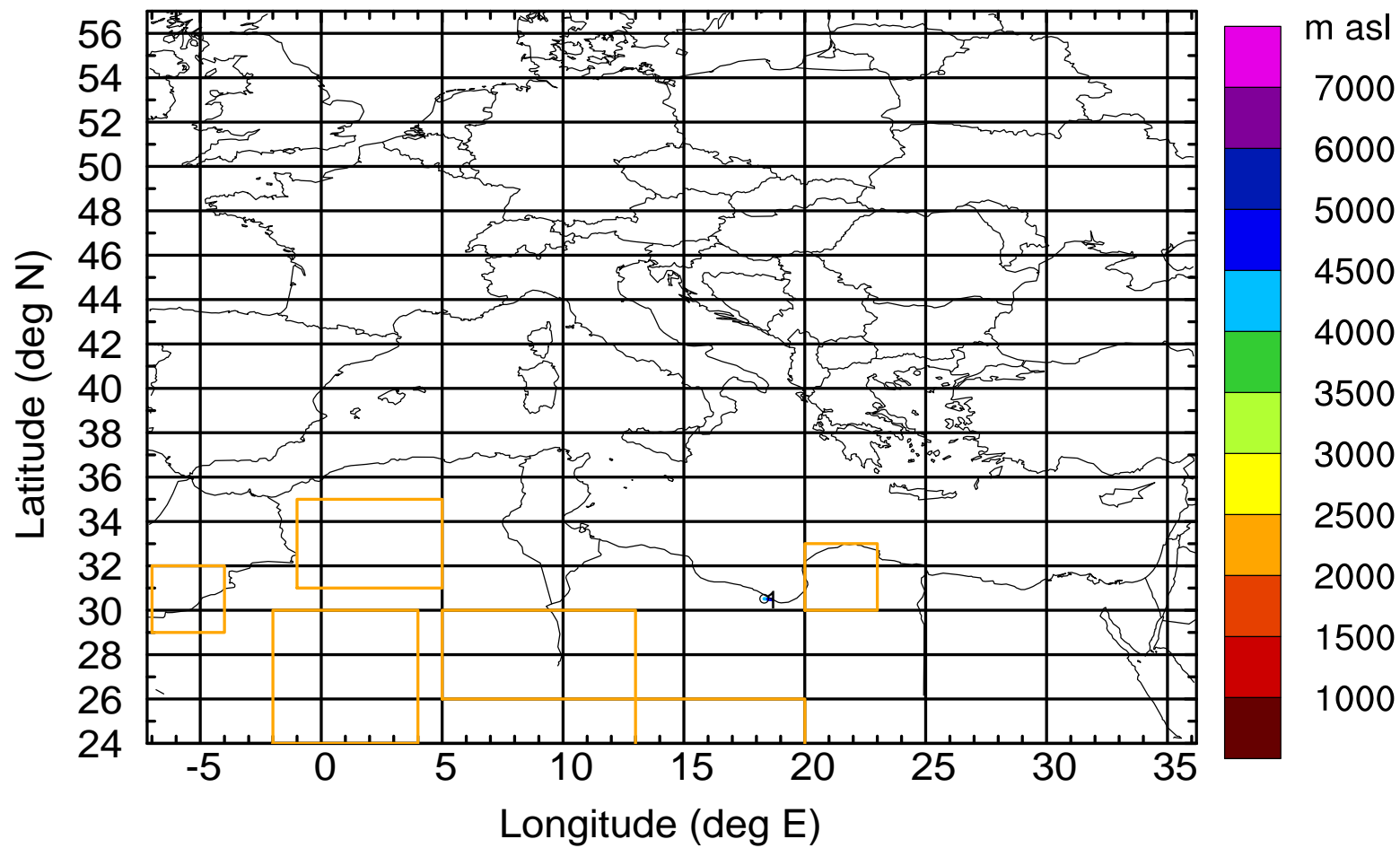
Level #9 of flight 170411b

BWD 20170411/11 -27H = 10/08 UTC



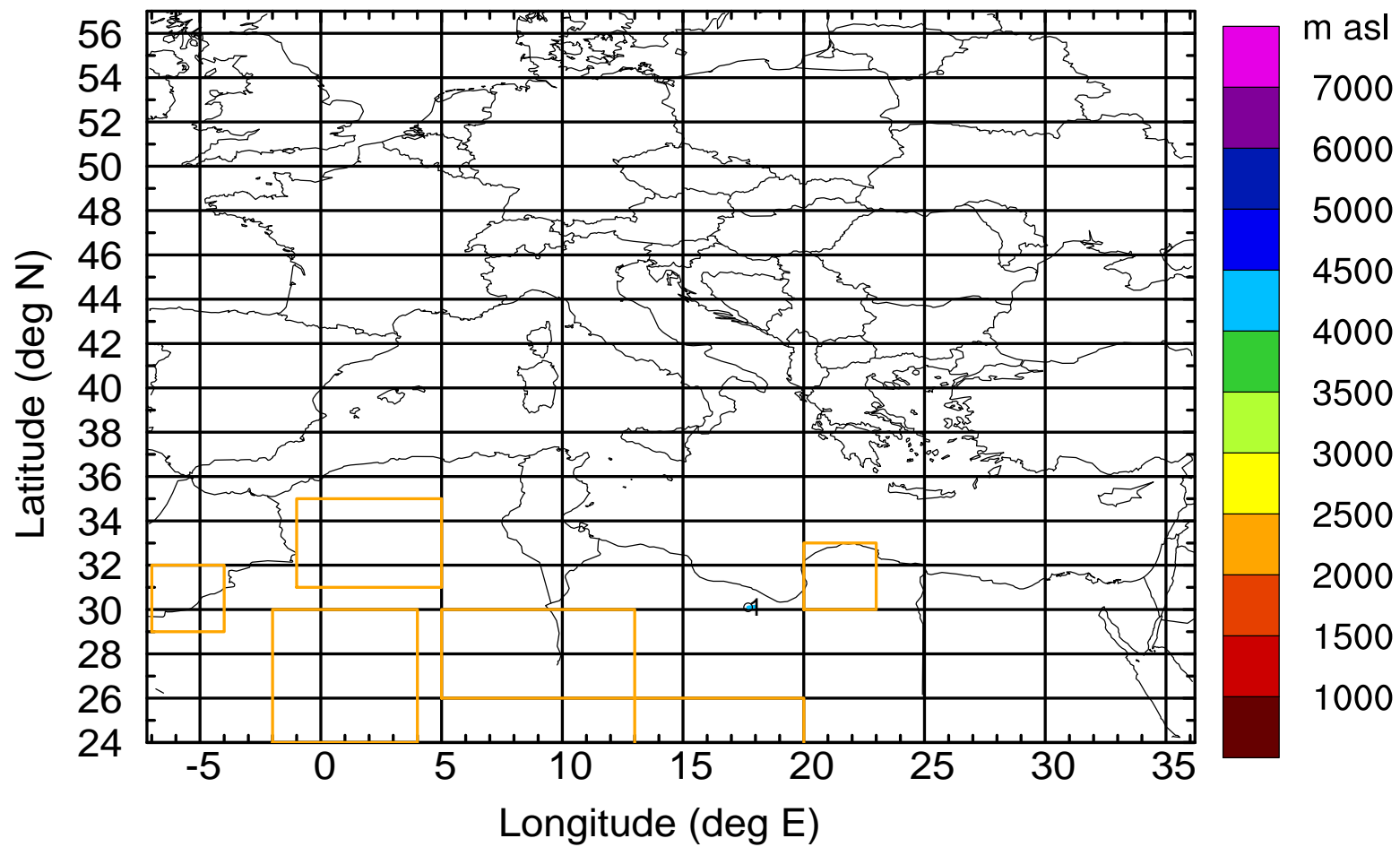
Level #9 of flight 170411b

BWD 20170411/11 -28H = 10/07 UTC



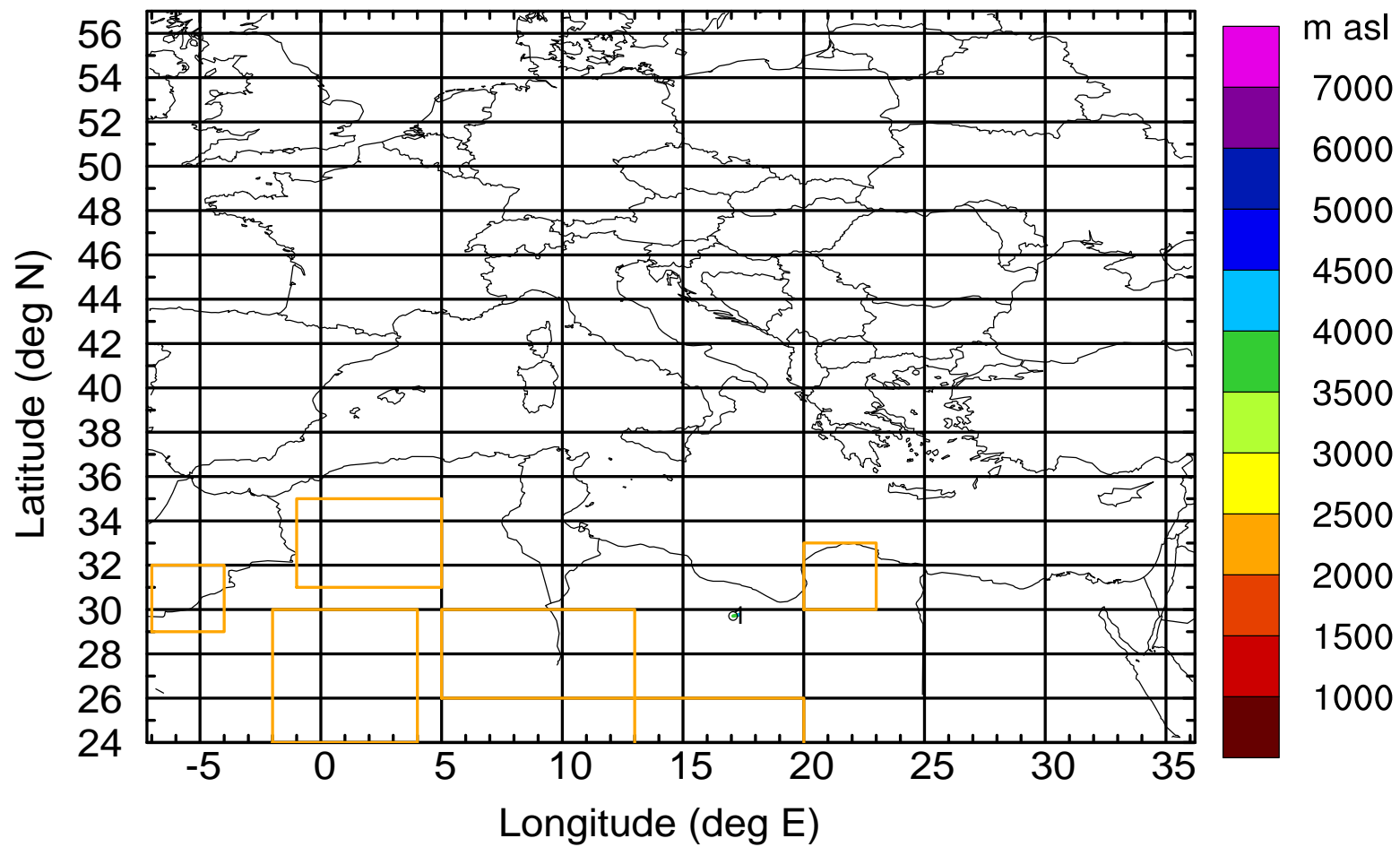
Level #9 of flight 170411b

BWD 20170411/11 -29H = 10/06 UTC



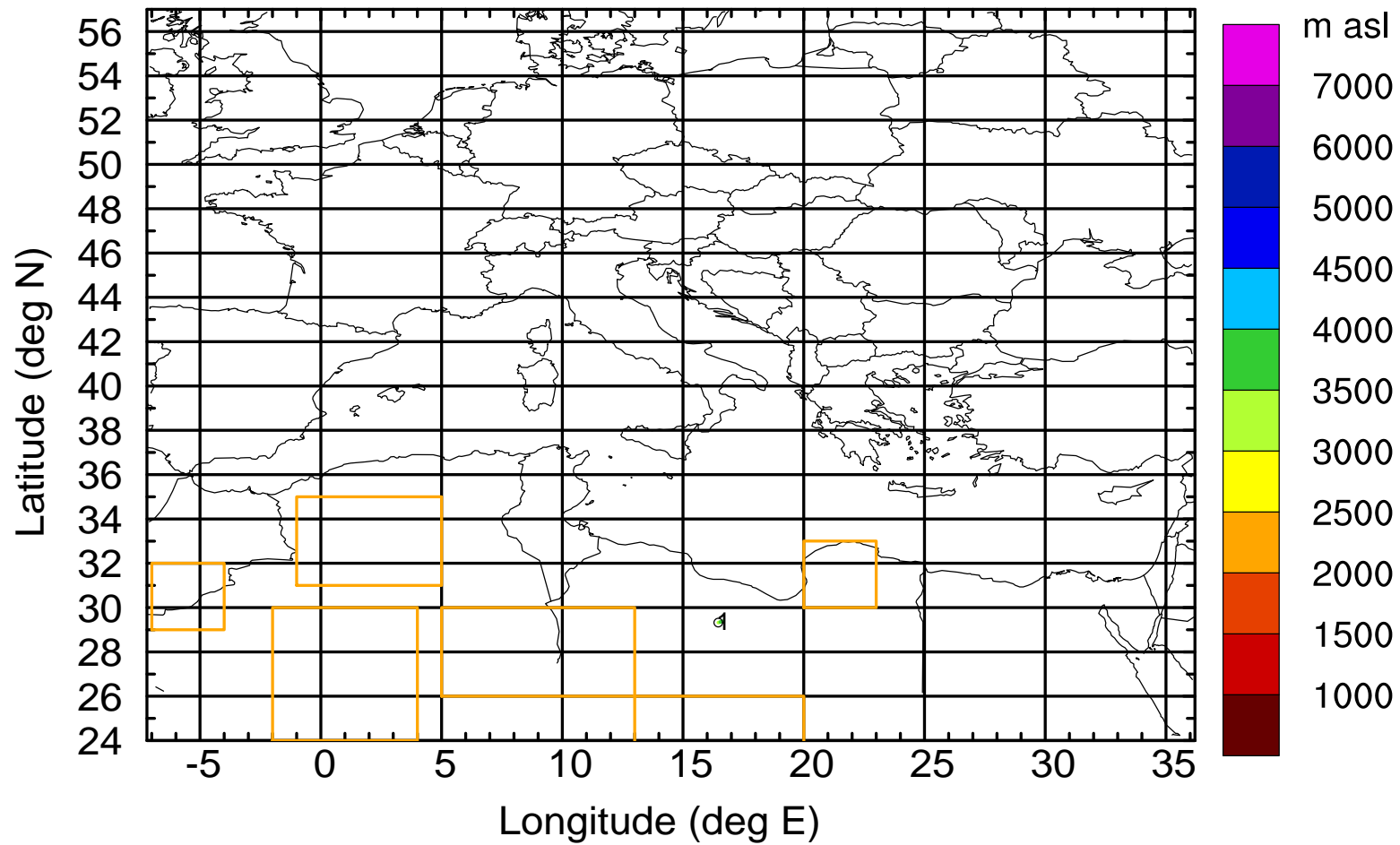
Level #9 of flight 170411b

BWD 20170411/11 -30H = 10/05 UTC



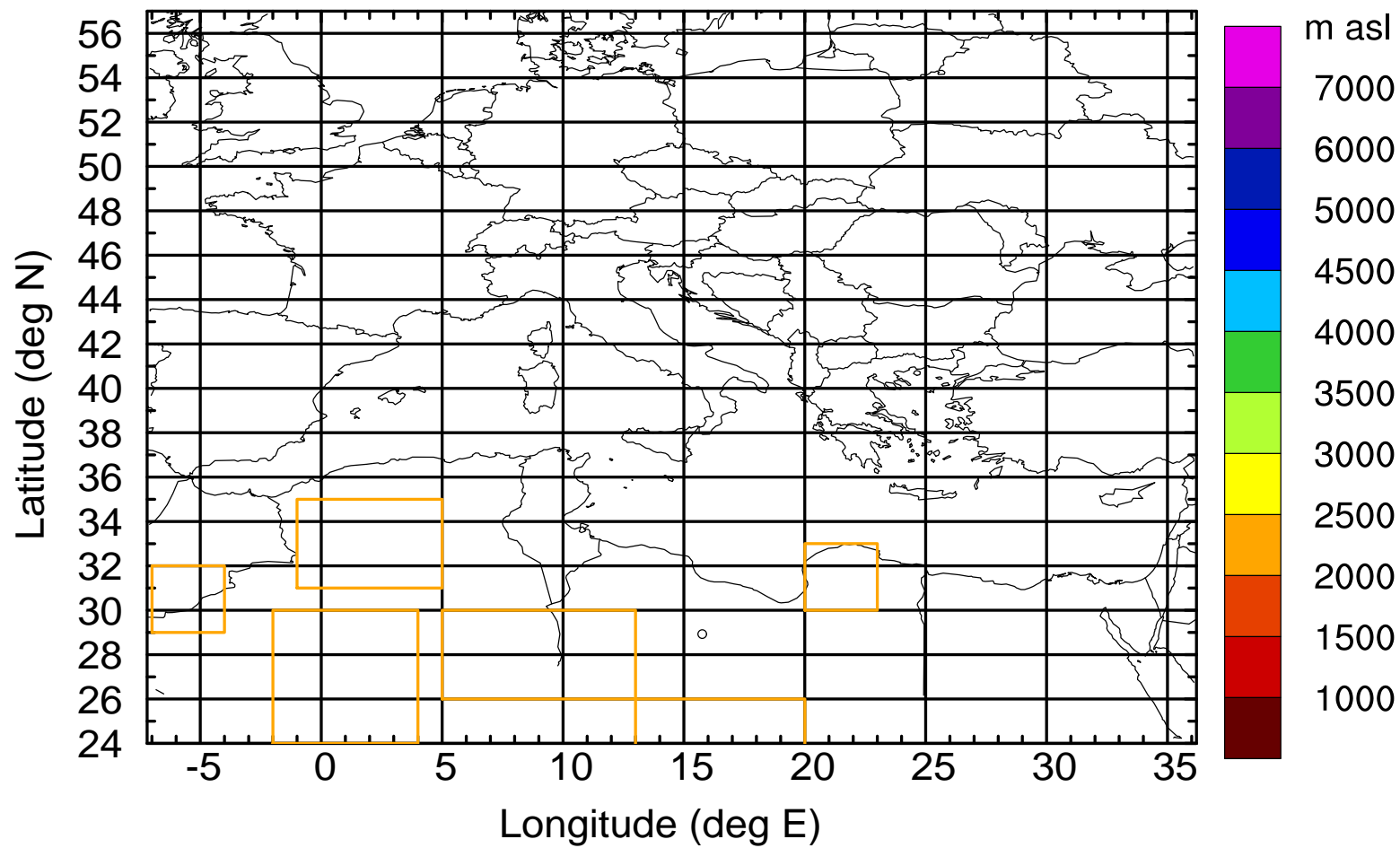
Level #9 of flight 170411b

BWD 20170411/11 -31H = 10/04 UTC



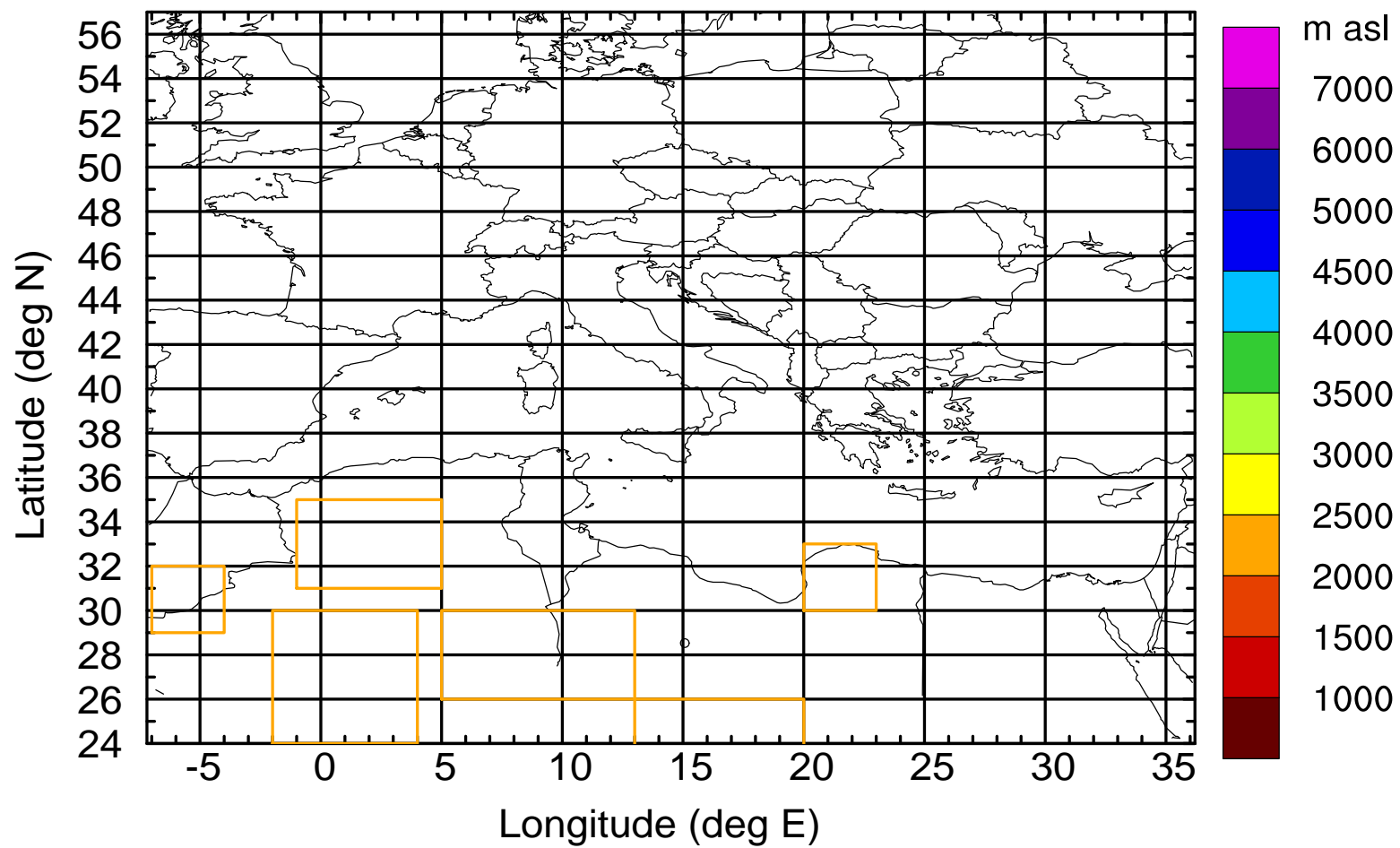
Level #9 of flight 170411b

BWD 20170411/11 -31H = 10/04 UTC



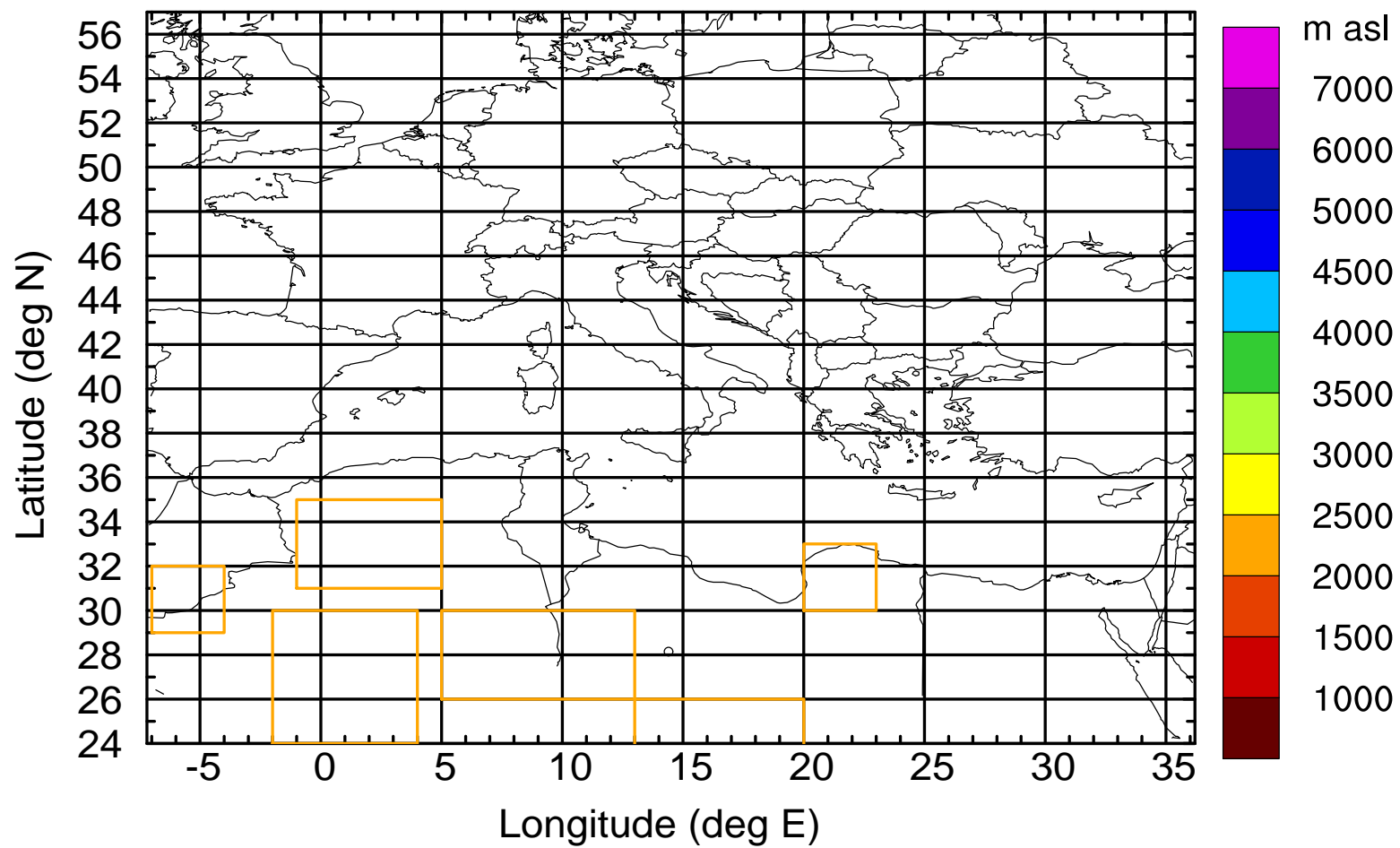
Level #9 of flight 170411b

BWD 20170411/11 -31H = 10/04 UTC



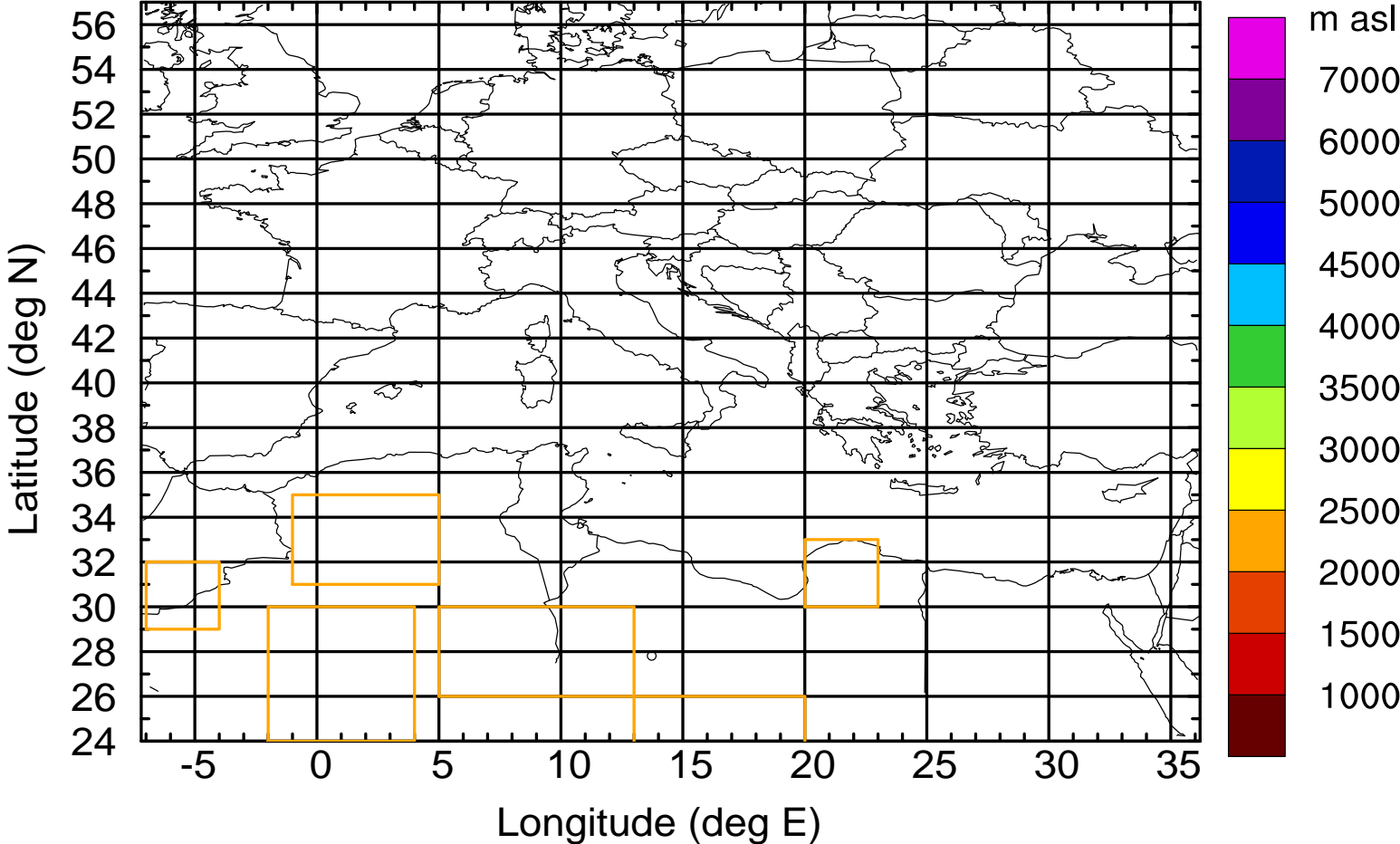
Level #9 of flight 170411b

BWD 20170411/11 -31H = 10/04 UTC



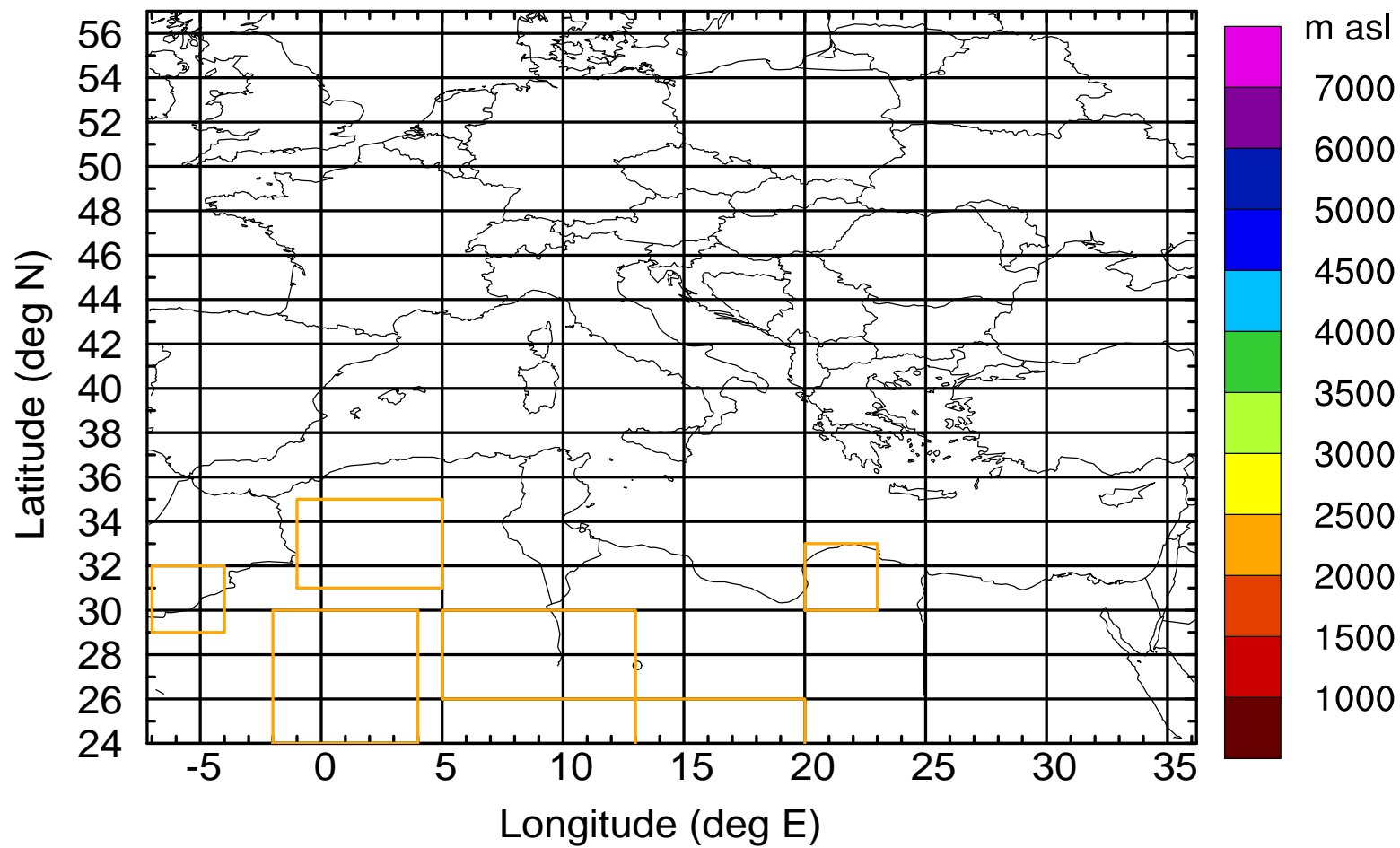
Level #9 of flight 170411b

BWD 20170411/11 -31H = 10/04 UTC



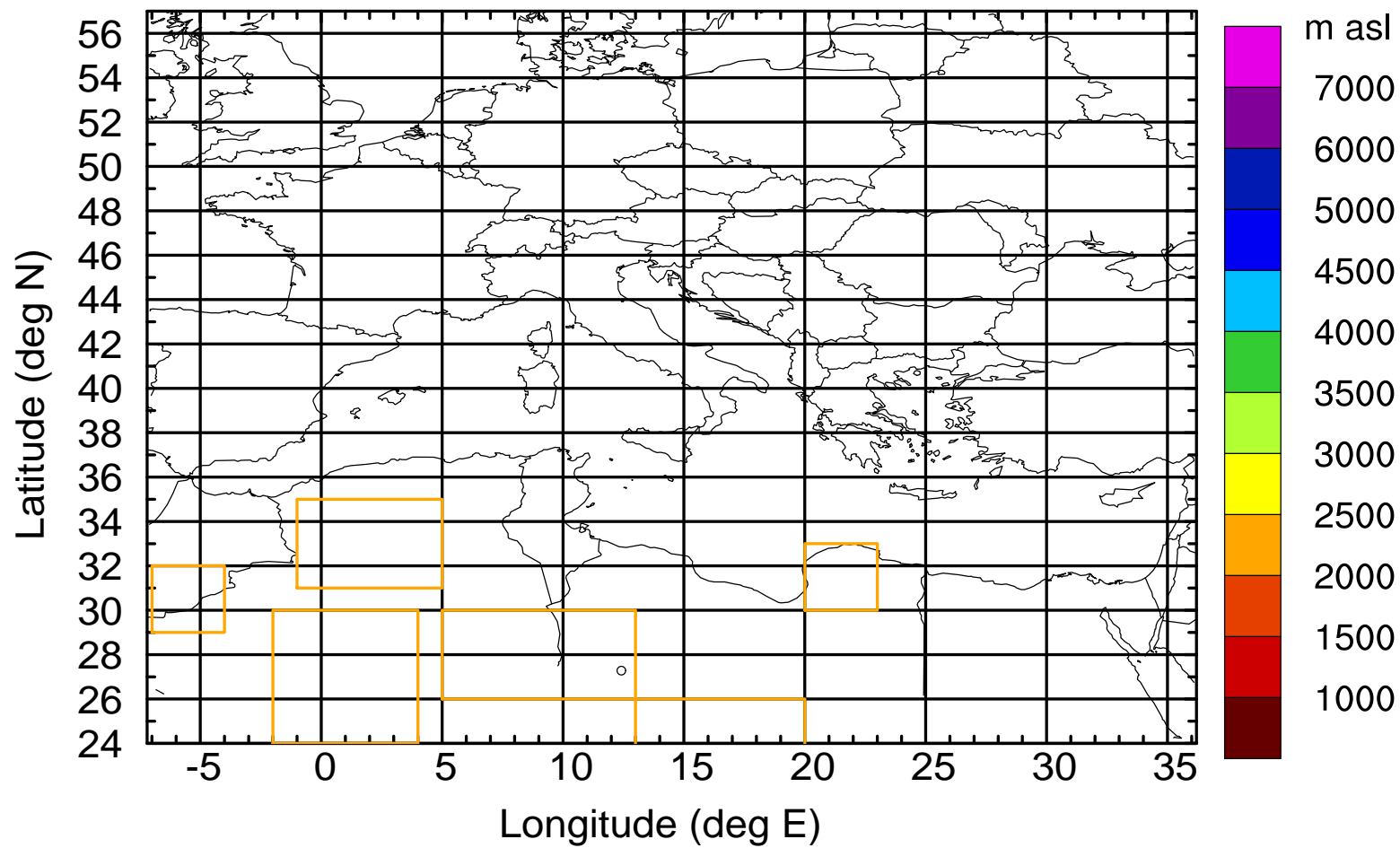
Level #9 of flight 170411b

BWD 20170411/11 -31H = 10/04 UTC



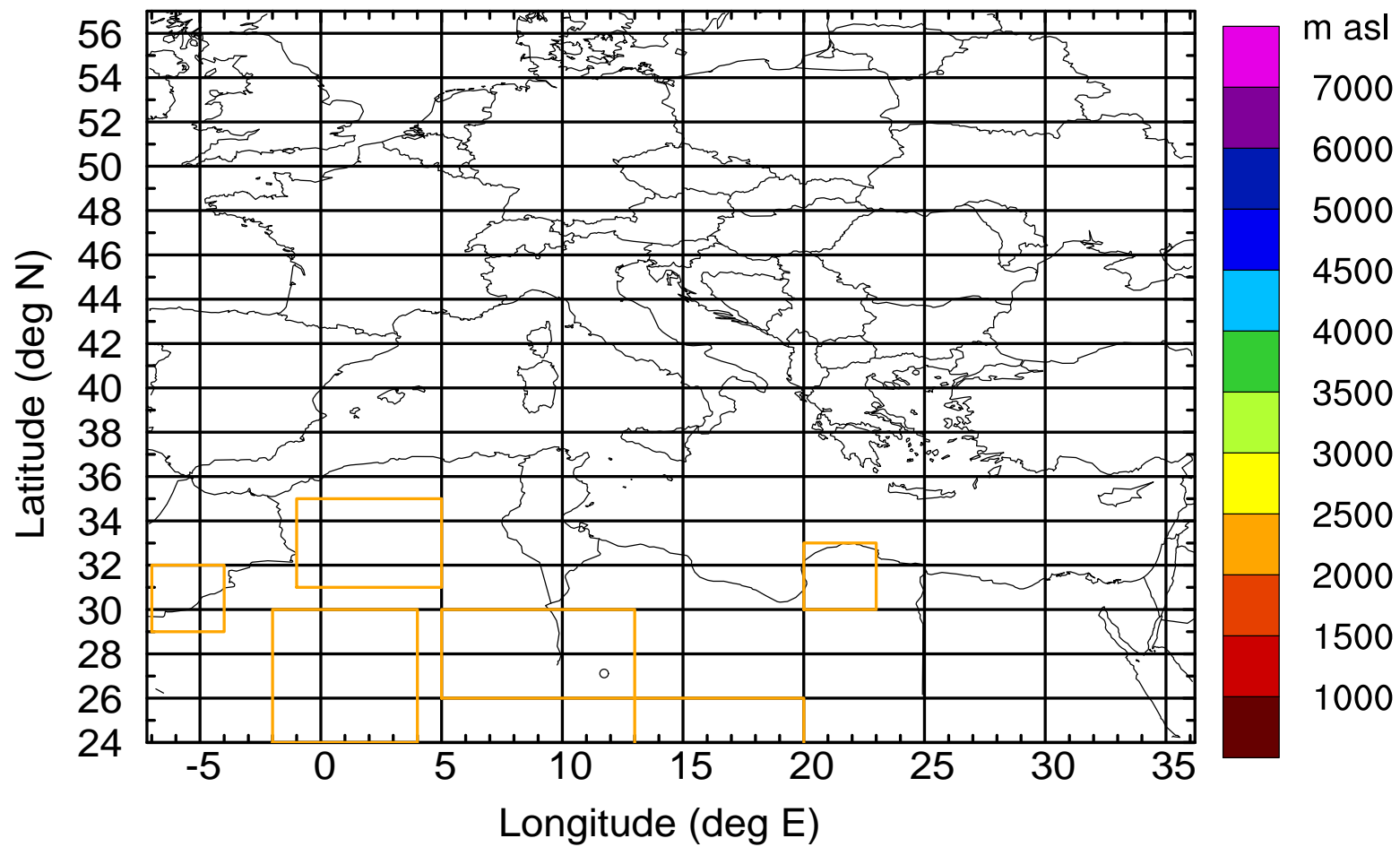
Level #9 of flight 170411b

BWD 20170411/11 -31H = 10/04 UTC



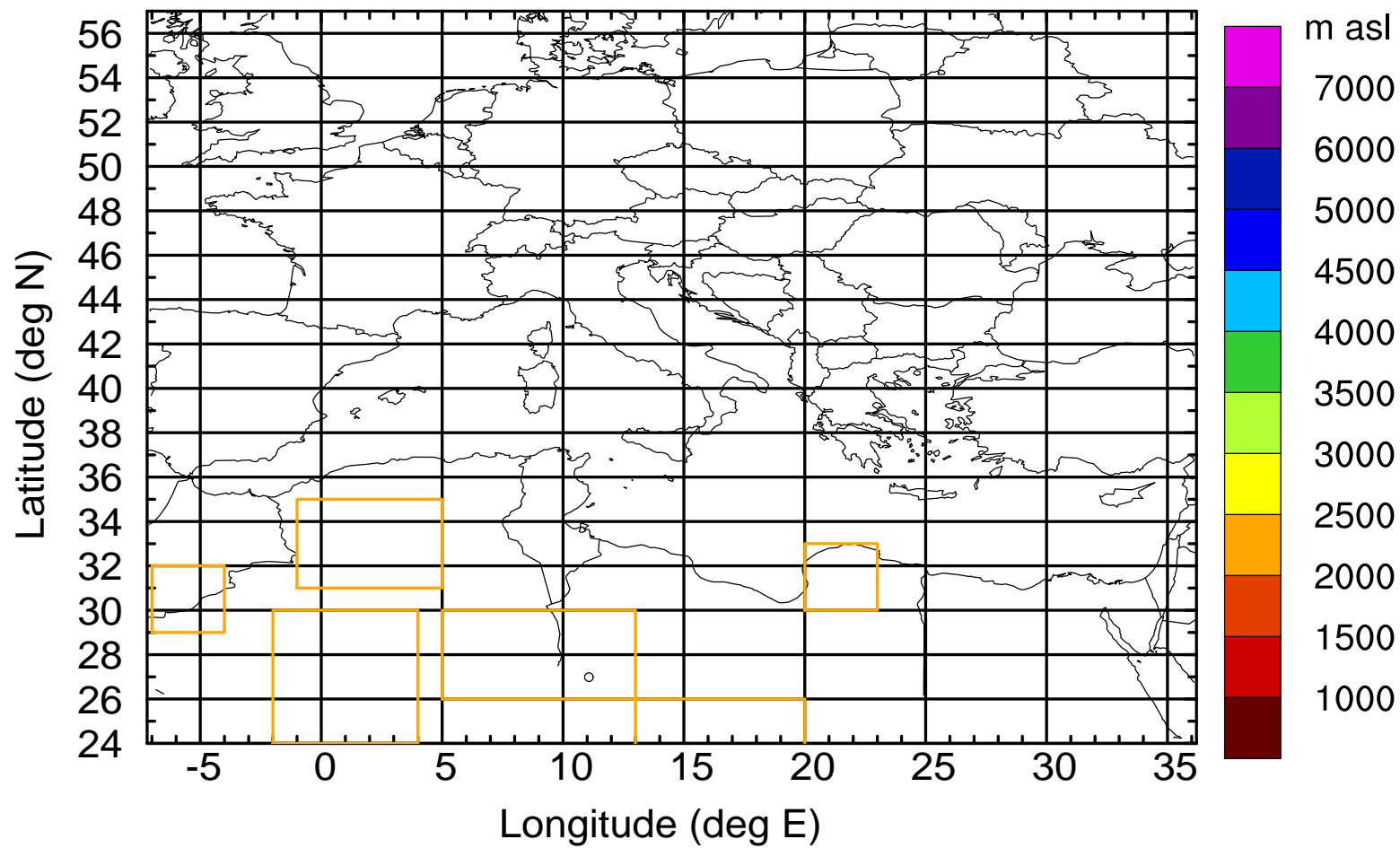
Level #9 of flight 170411b

BWD 20170411/11 -31H = 10/04 UTC



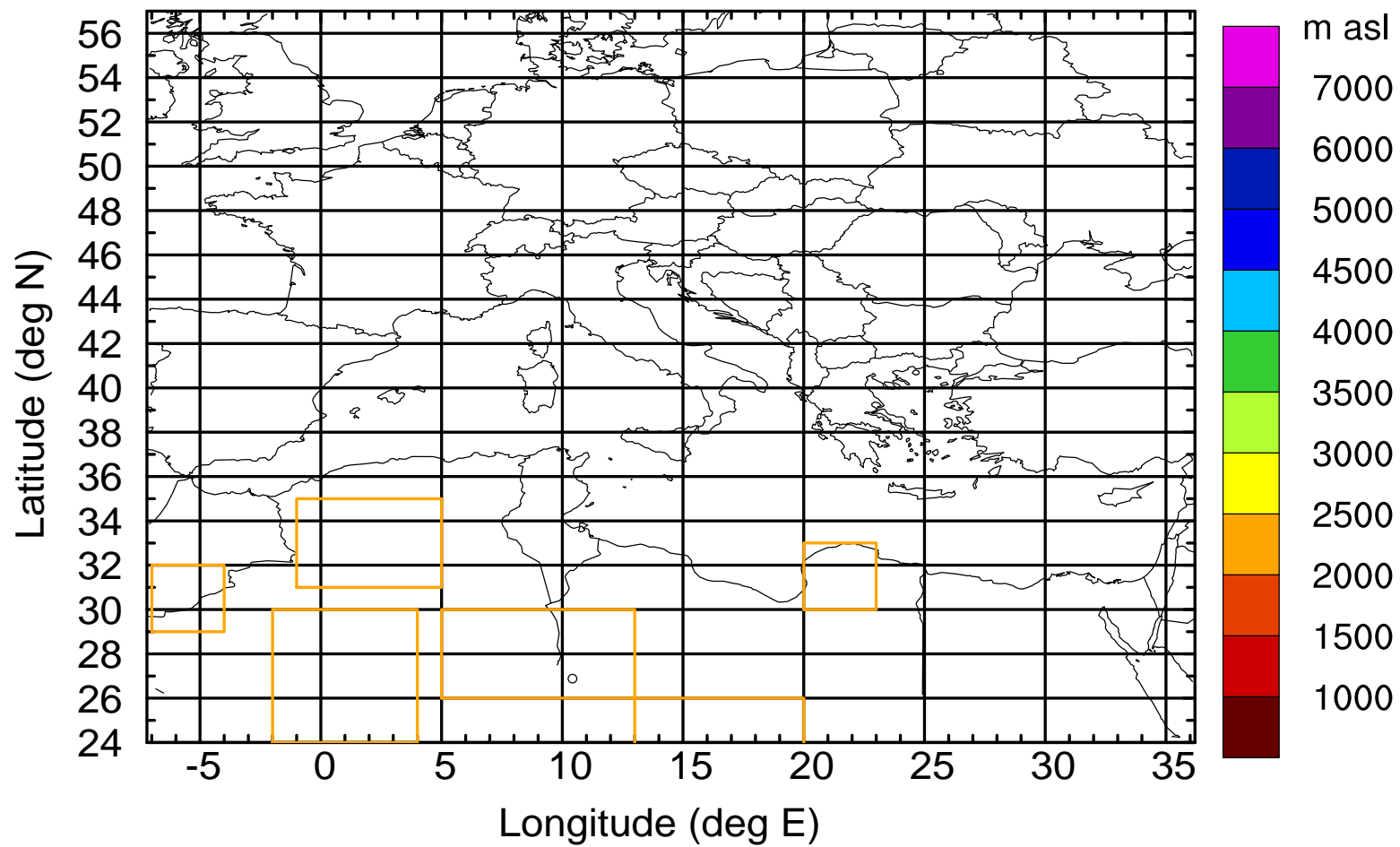
Level #9 of flight 170411b

BWD 20170411/11 -31H = 10/04 UTC



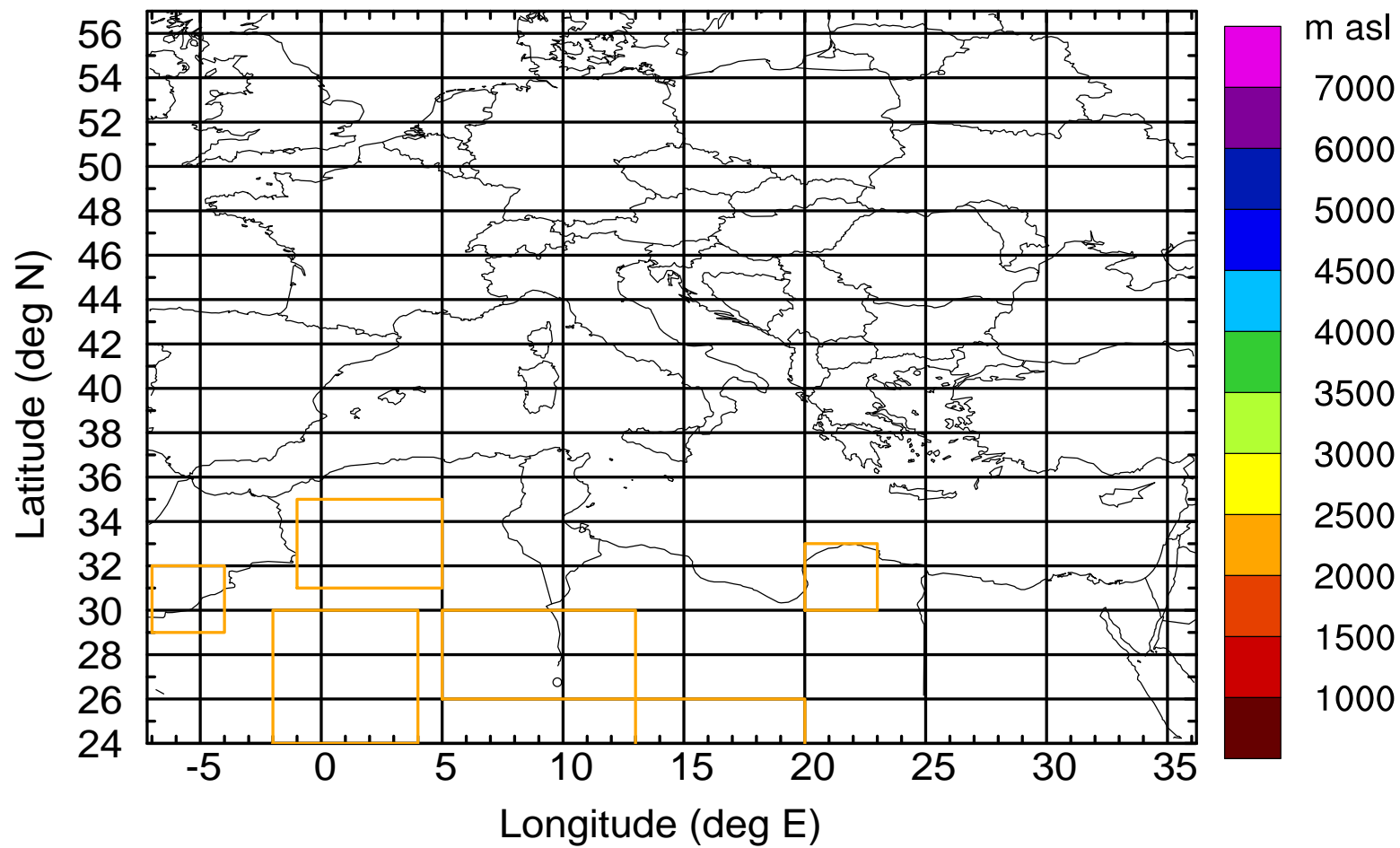
Level #9 of flight 170411b

BWD 20170411/11 -31H = 10/04 UTC



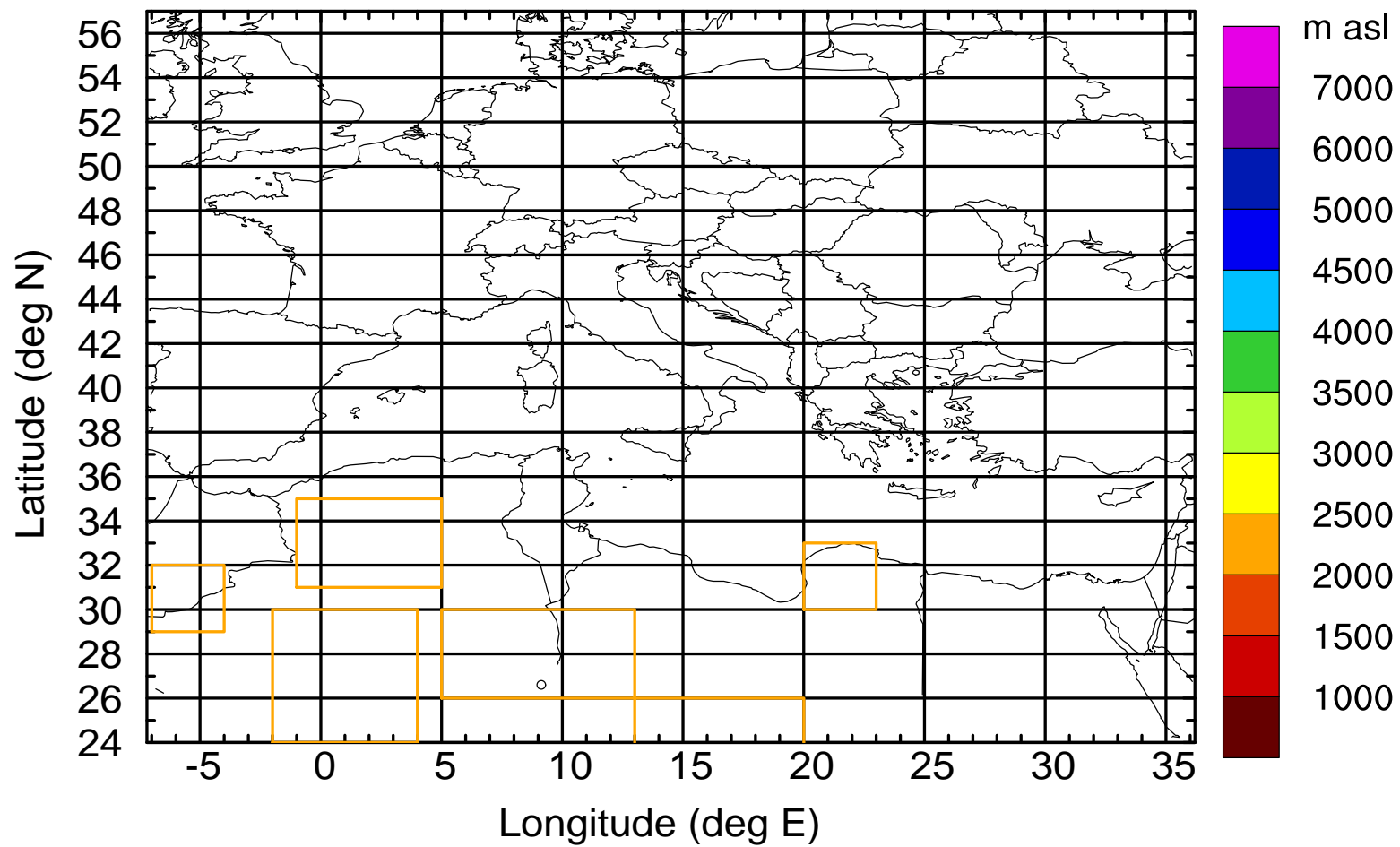
Level #9 of flight 170411b

BWD 20170411/11 -31H = 10/04 UTC



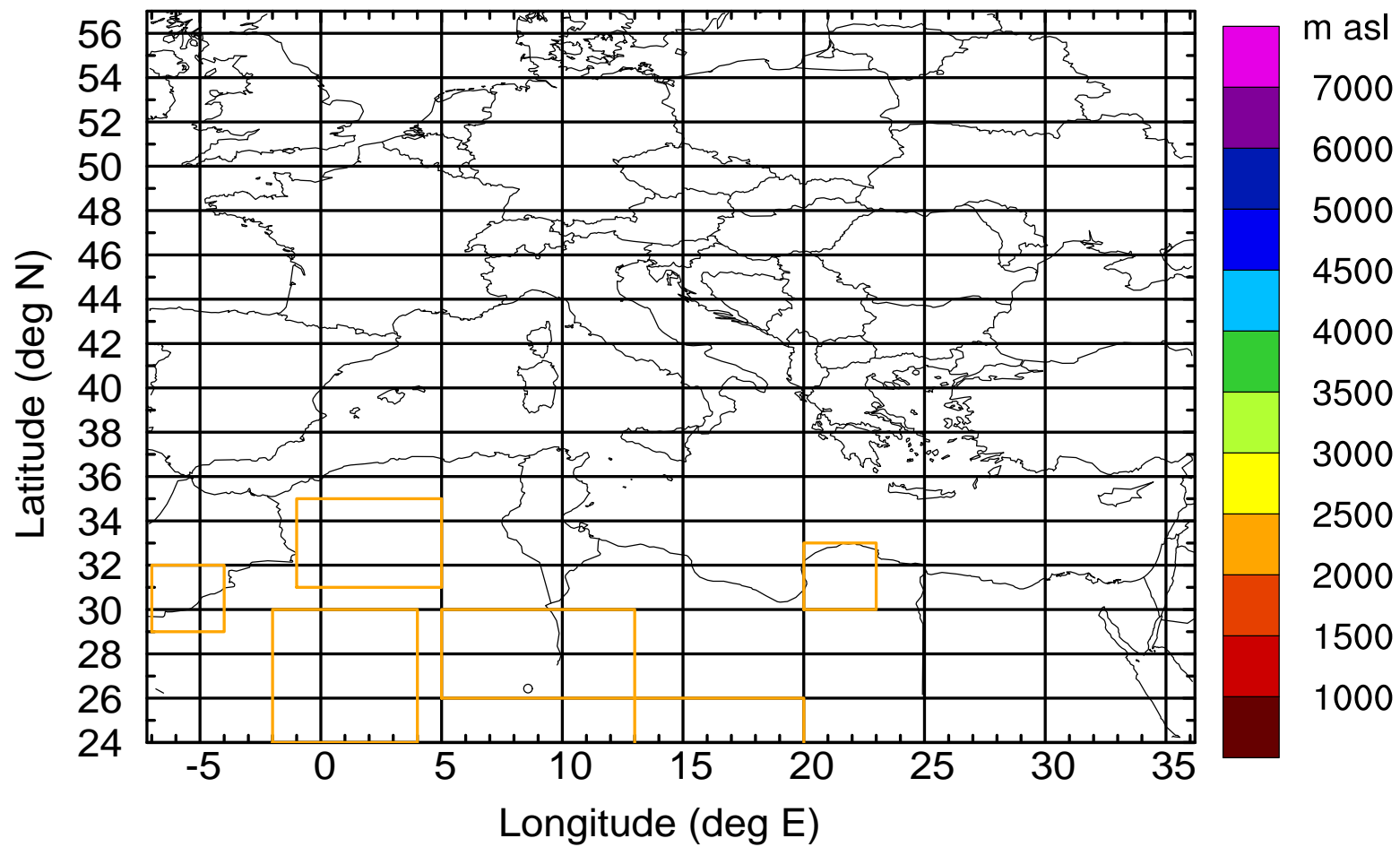
Level #9 of flight 170411b

BWD 20170411/11 -31H = 10/04 UTC



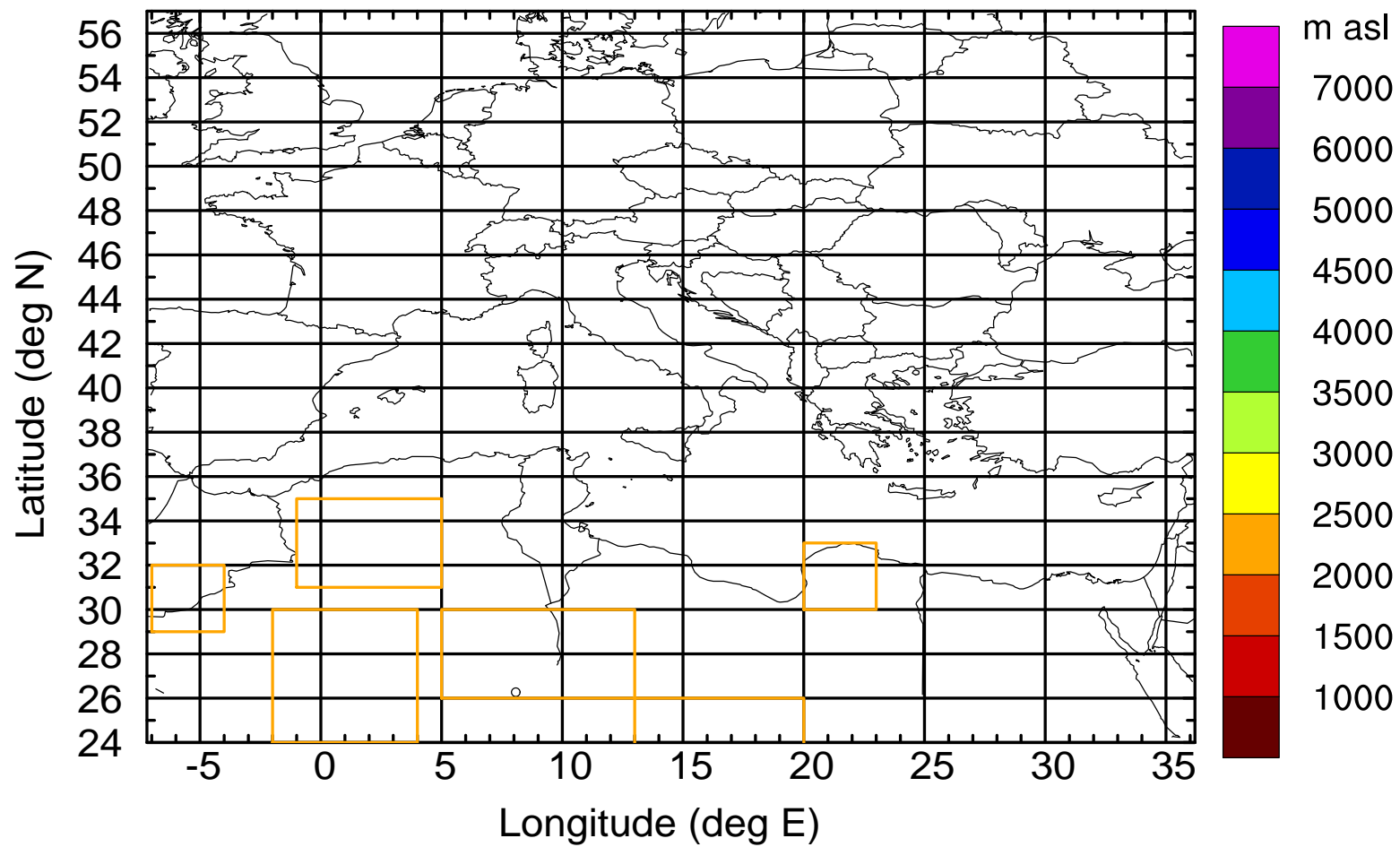
Level #9 of flight 170411b

BWD 20170411/11 -31H = 10/04 UTC



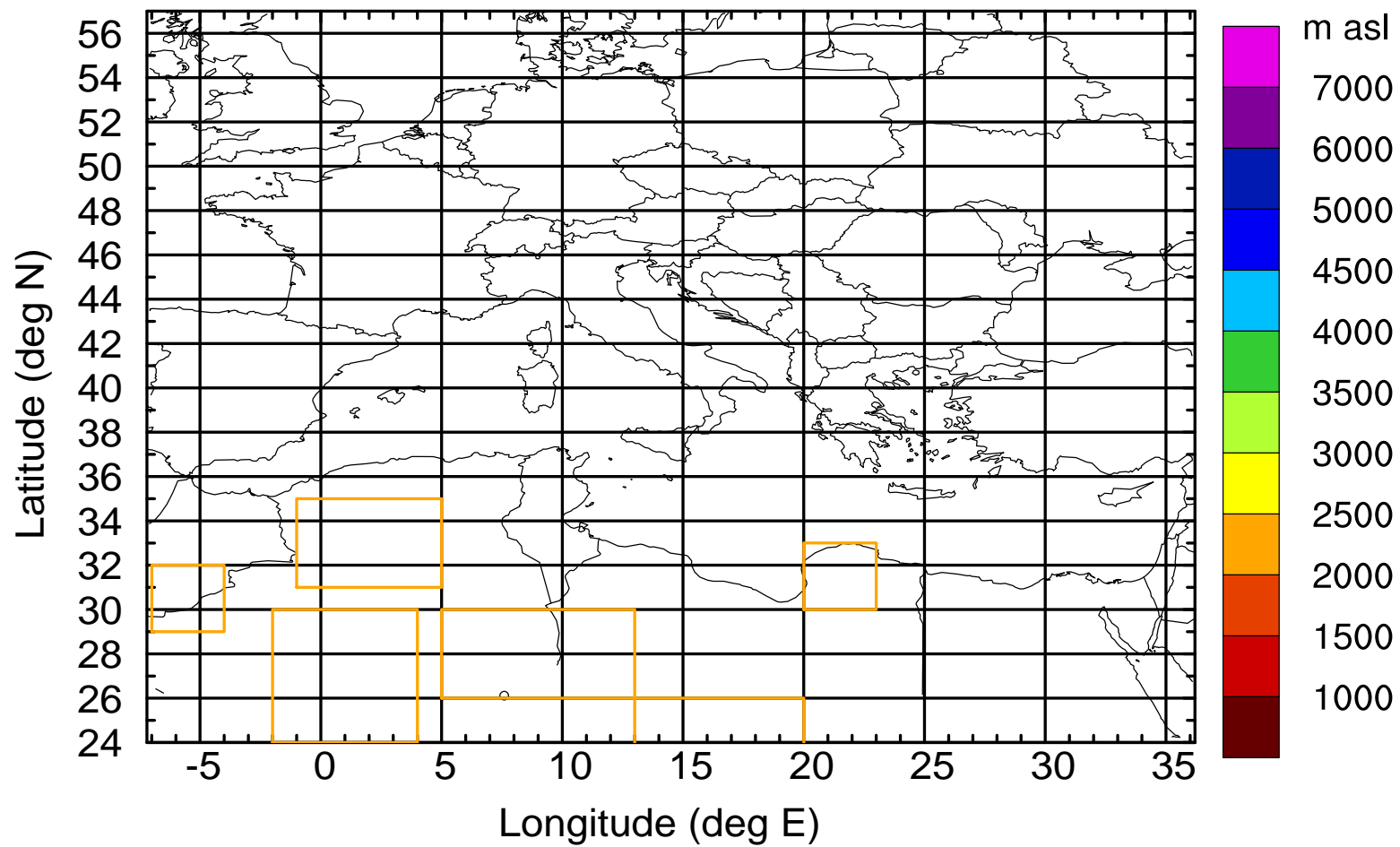
Level #9 of flight 170411b

BWD 20170411/11 -31H = 10/04 UTC



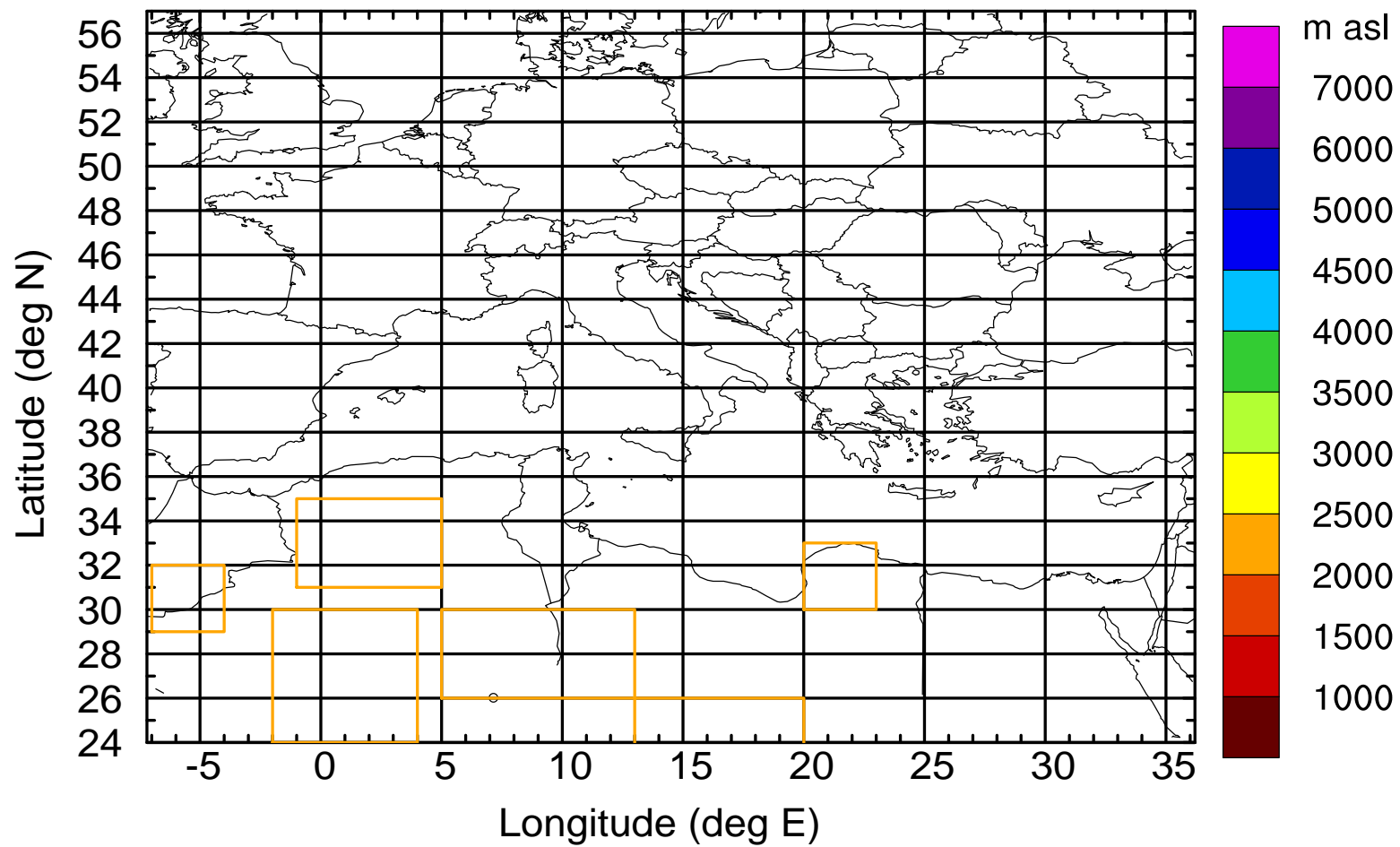
Level #9 of flight 170411b

BWD 20170411/11 -31H = 10/04 UTC



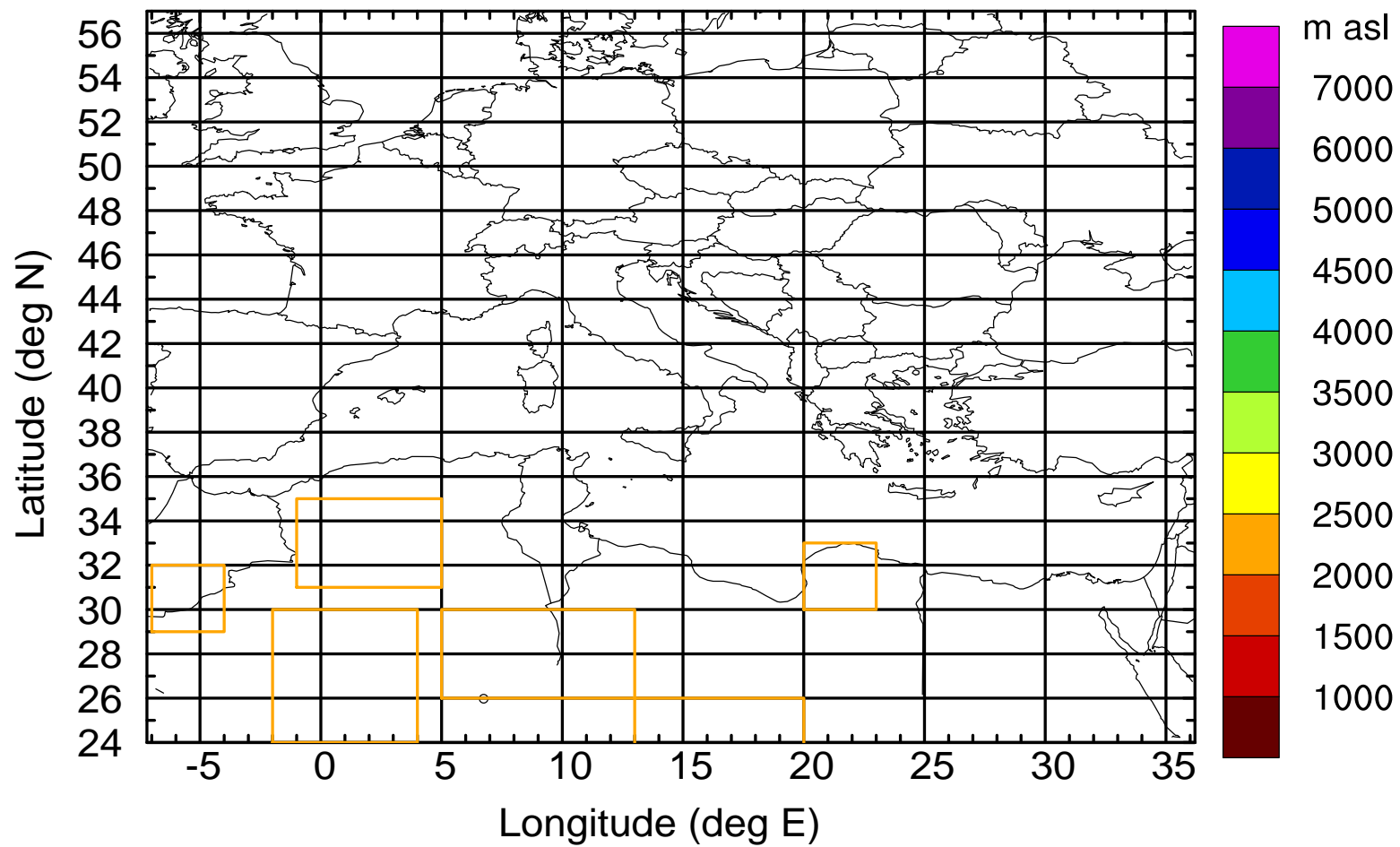
Level #9 of flight 170411b

BWD 20170411/11 -31H = 10/04 UTC



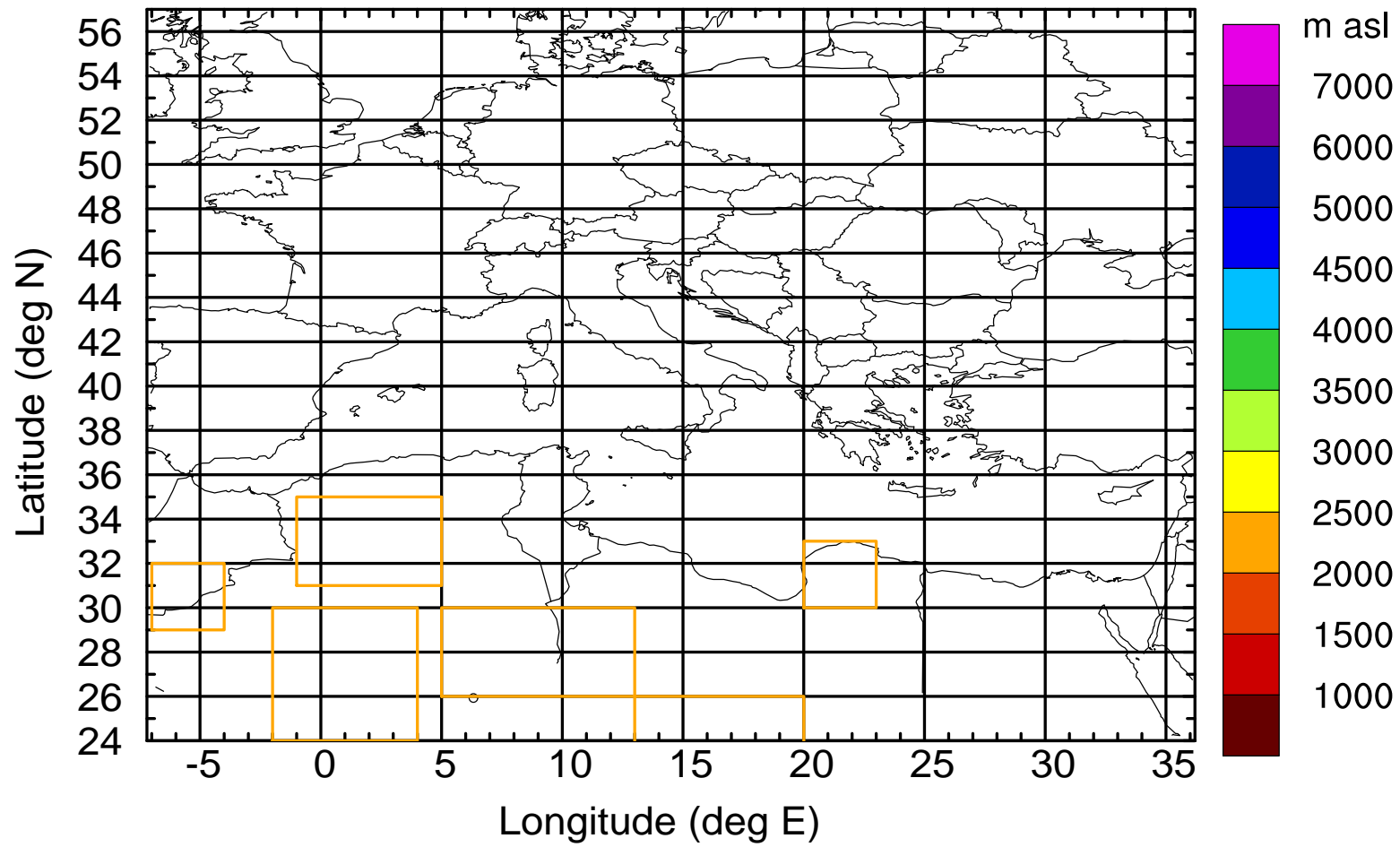
Level #9 of flight 170411b

BWD 20170411/11 -31H = 10/04 UTC



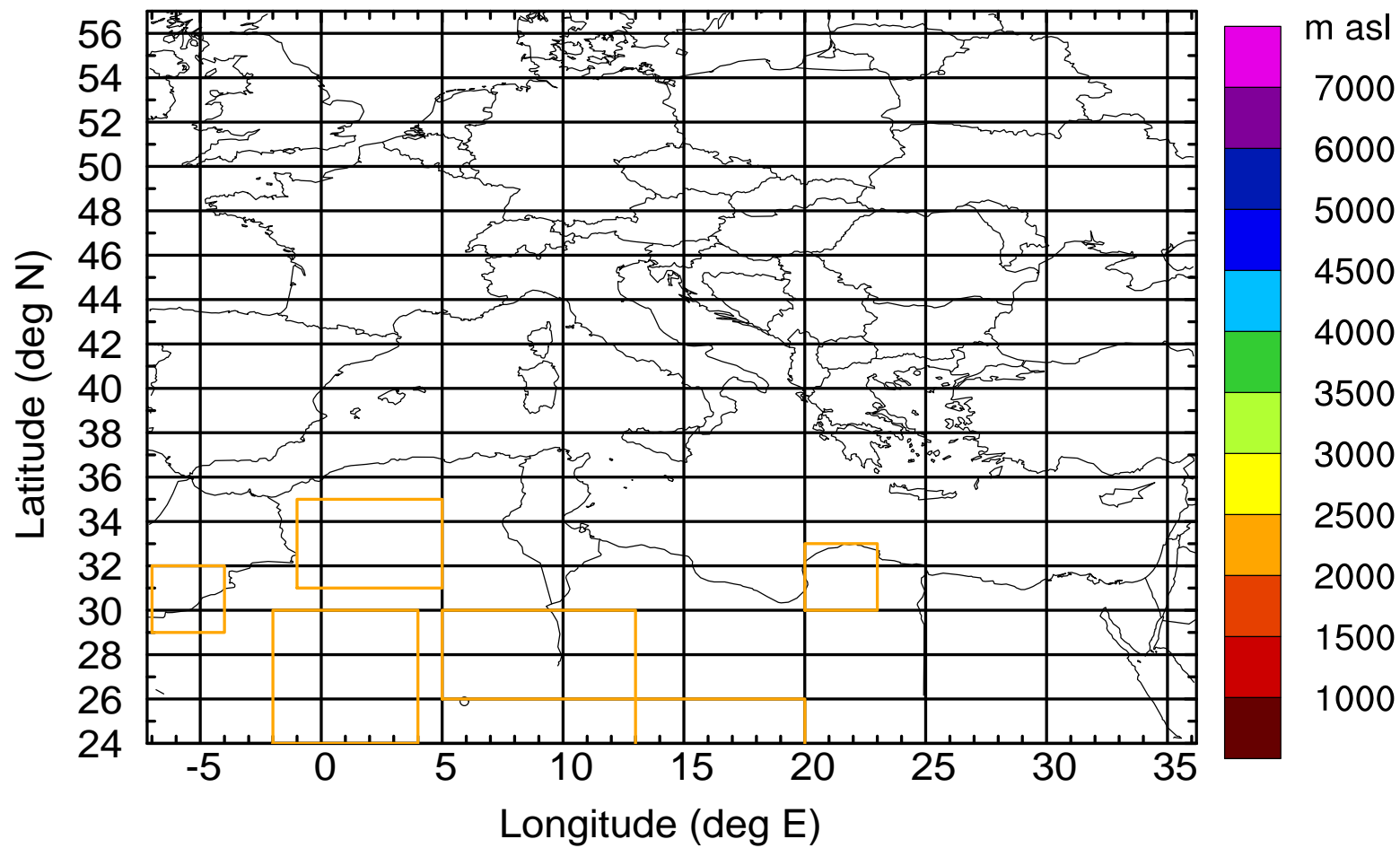
Level #9 of flight 170411b

BWD 20170411/11 -31H = 10/04 UTC



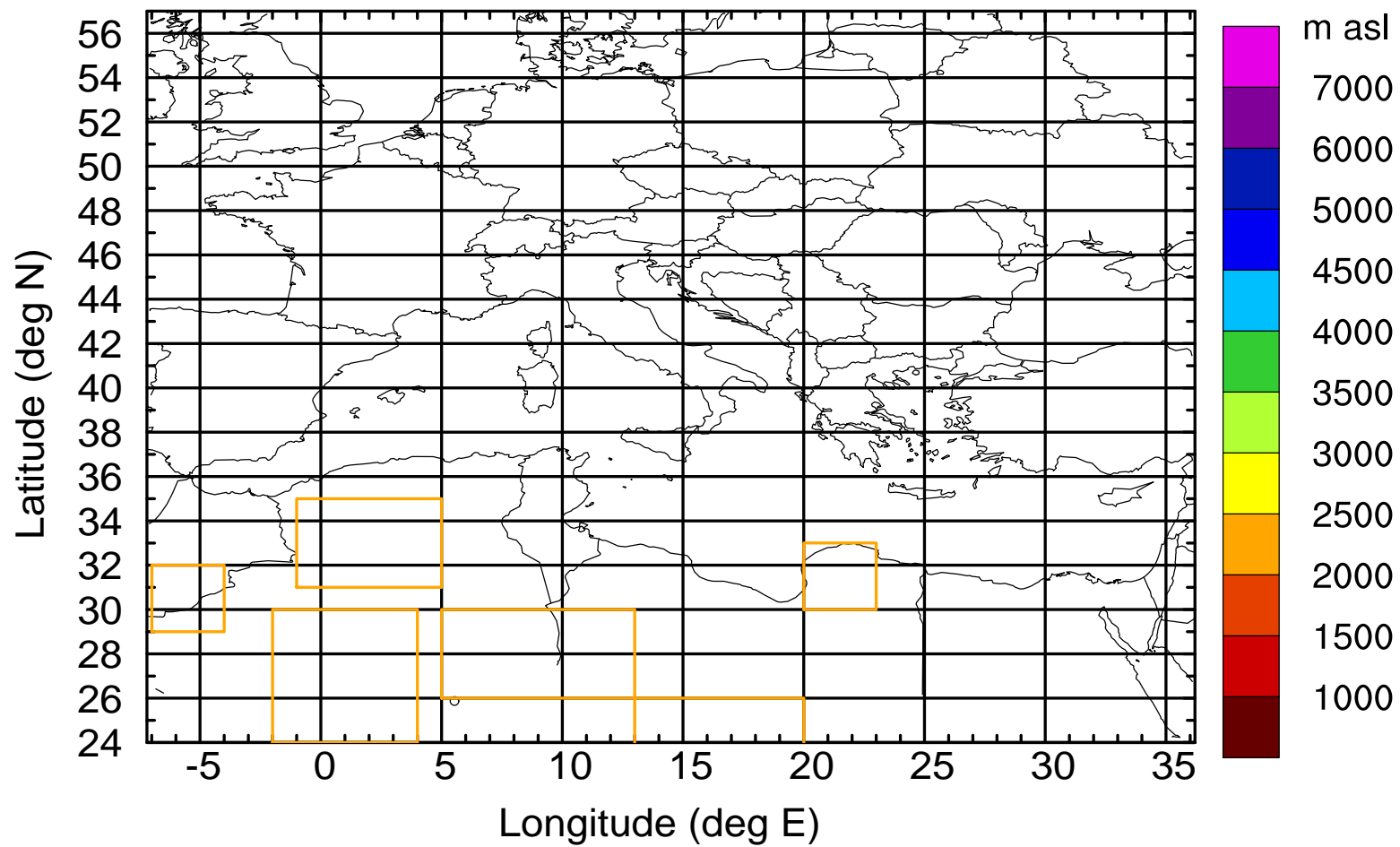
Level #9 of flight 170411b

BWD 20170411/11 -31H = 10/04 UTC



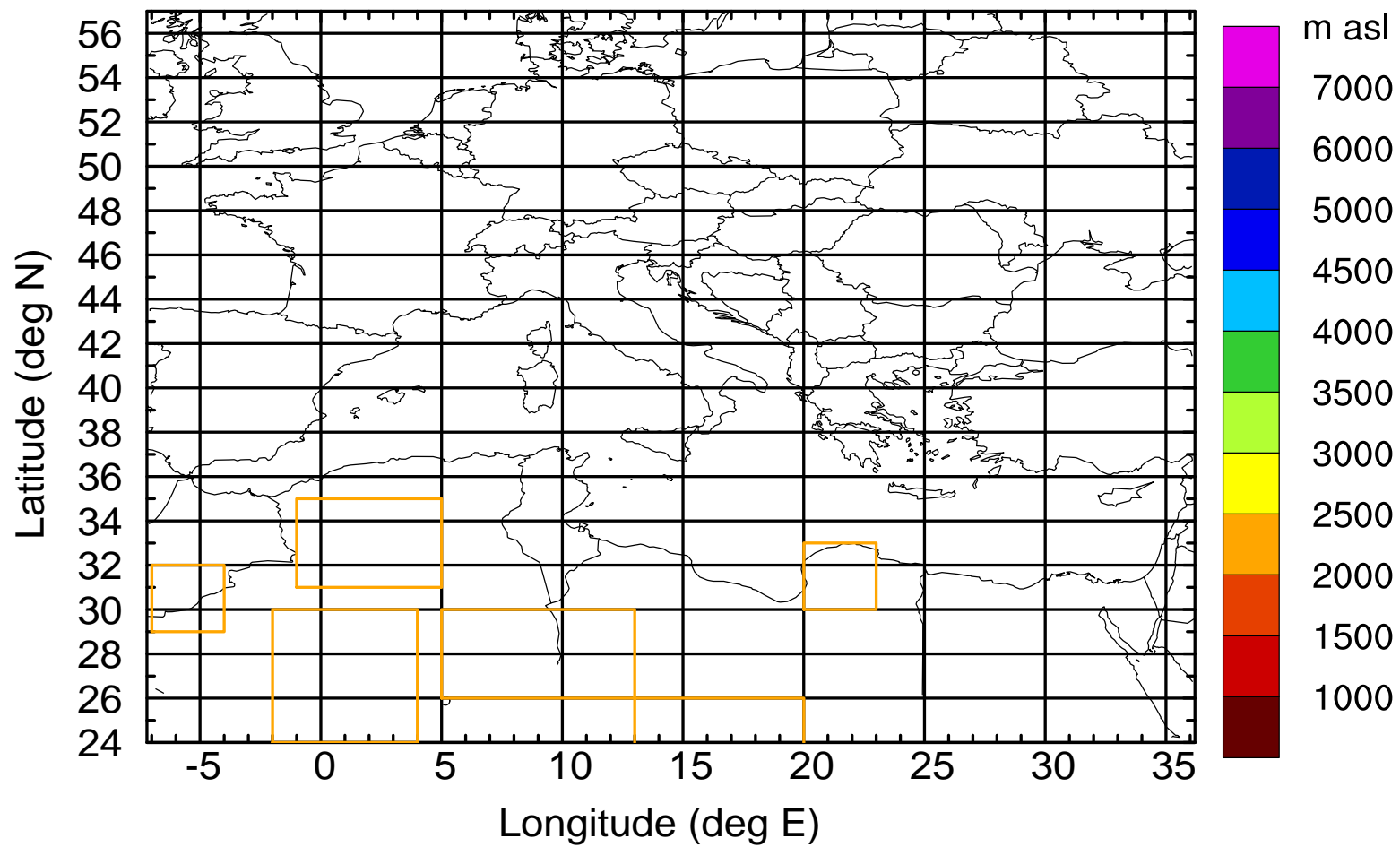
Level #9 of flight 170411b

BWD 20170411/11 -31H = 10/04 UTC



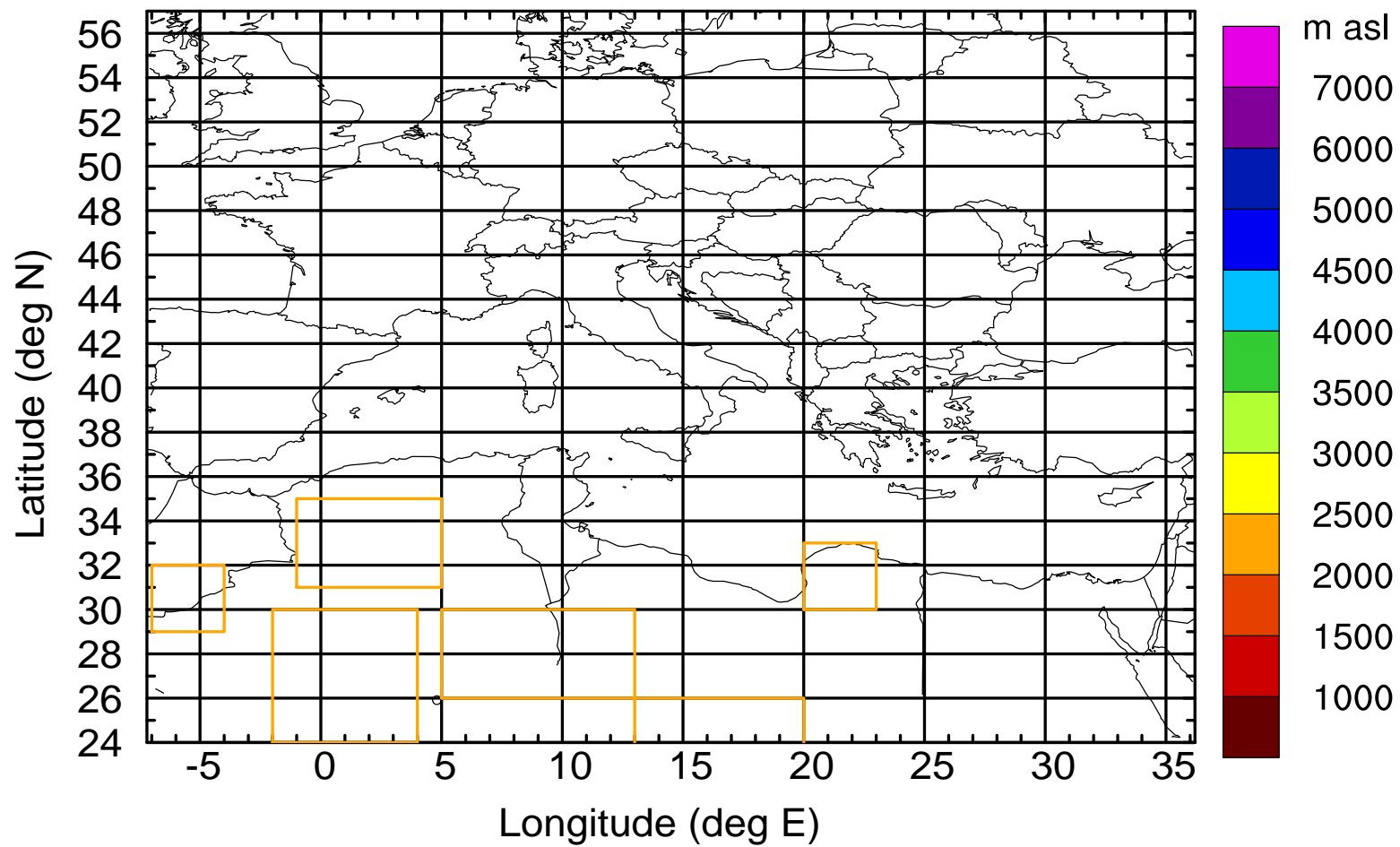
Level #9 of flight 170411b

BWD 20170411/11 -31H = 10/04 UTC



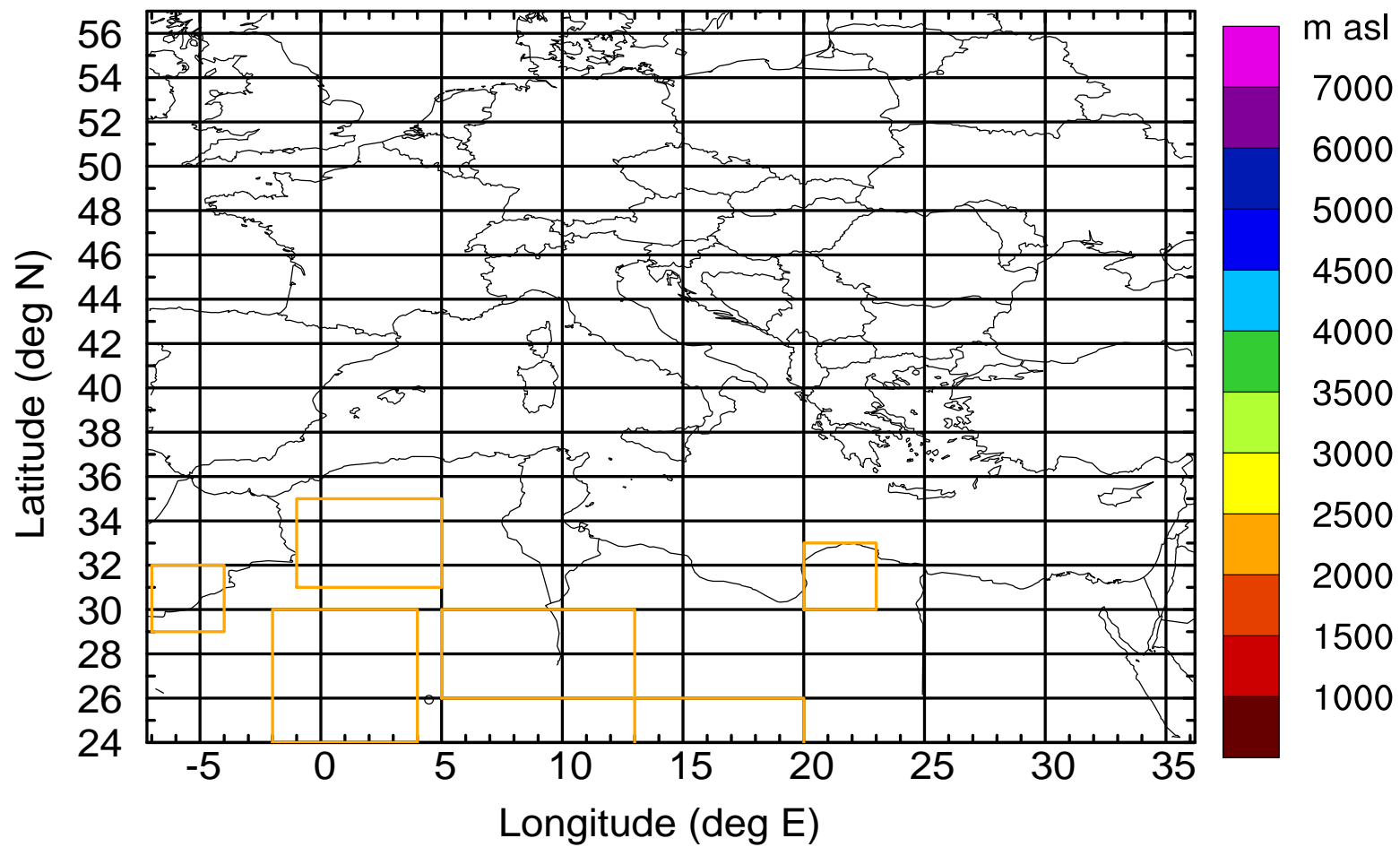
Level #9 of flight 170411b

BWD 20170411/11 -31H = 10/04 UTC



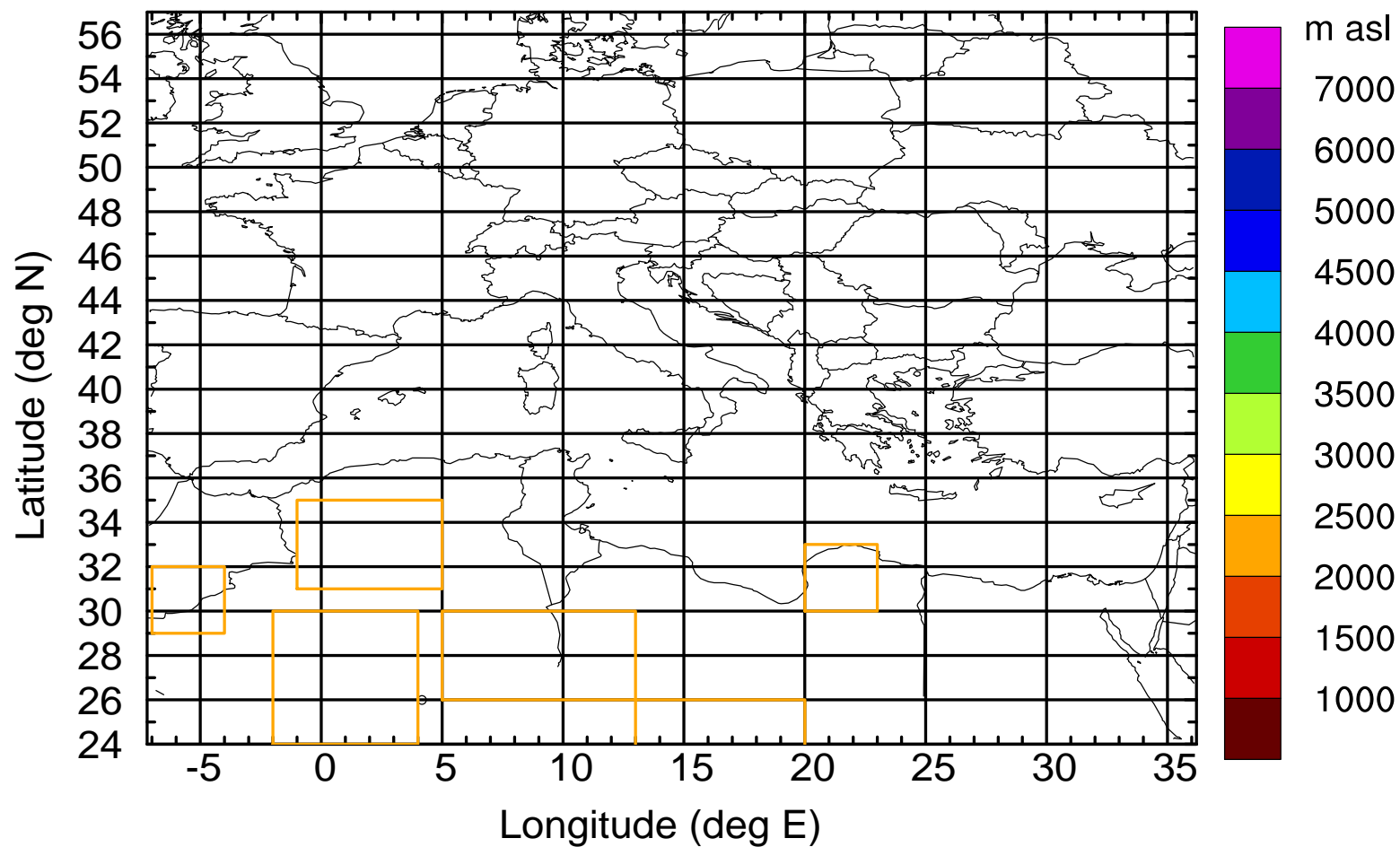
Level #9 of flight 170411b

BWD 20170411/11 -31H = 10/04 UTC



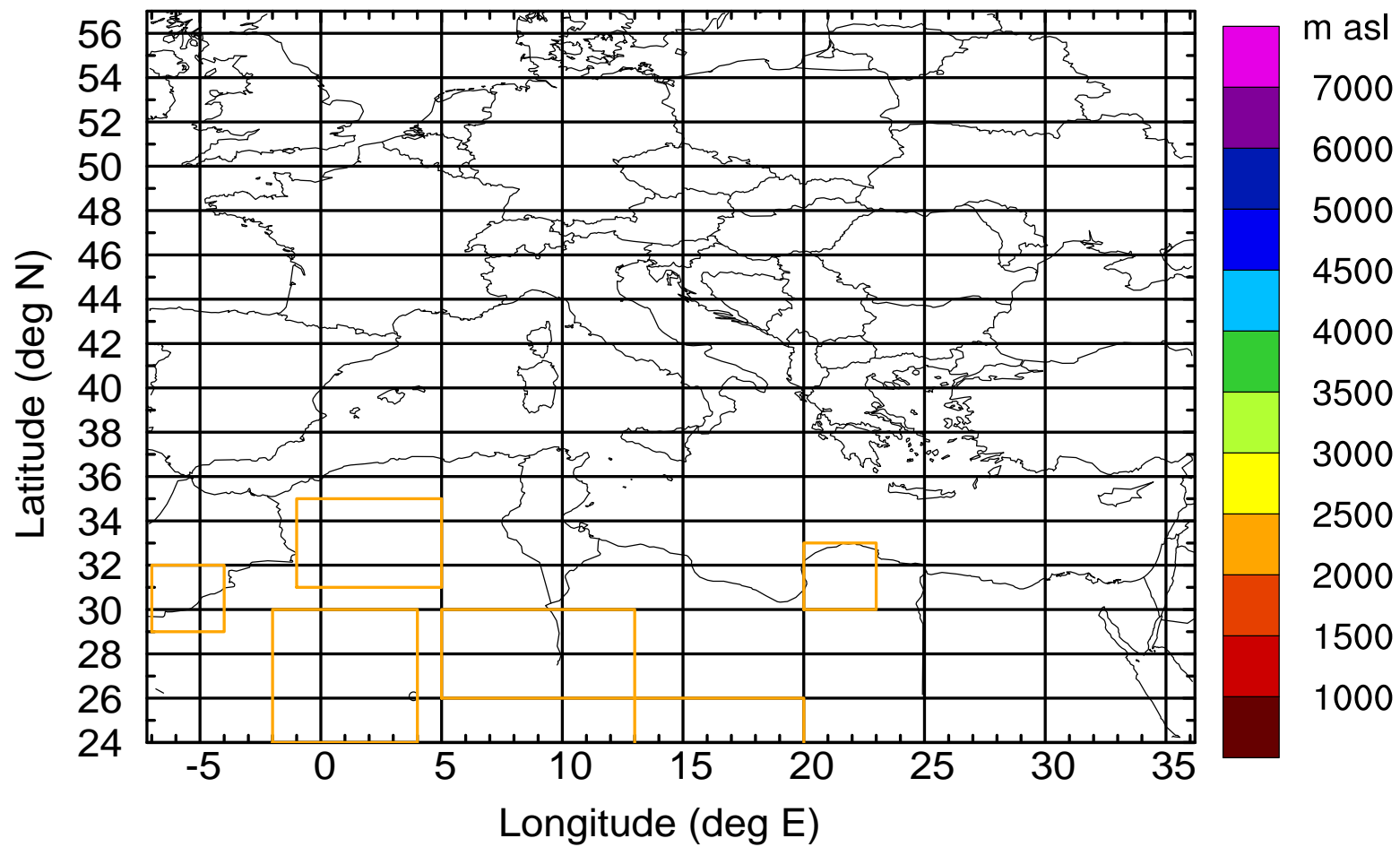
Level #9 of flight 170411b

BWD 20170411/11 -31H = 10/04 UTC



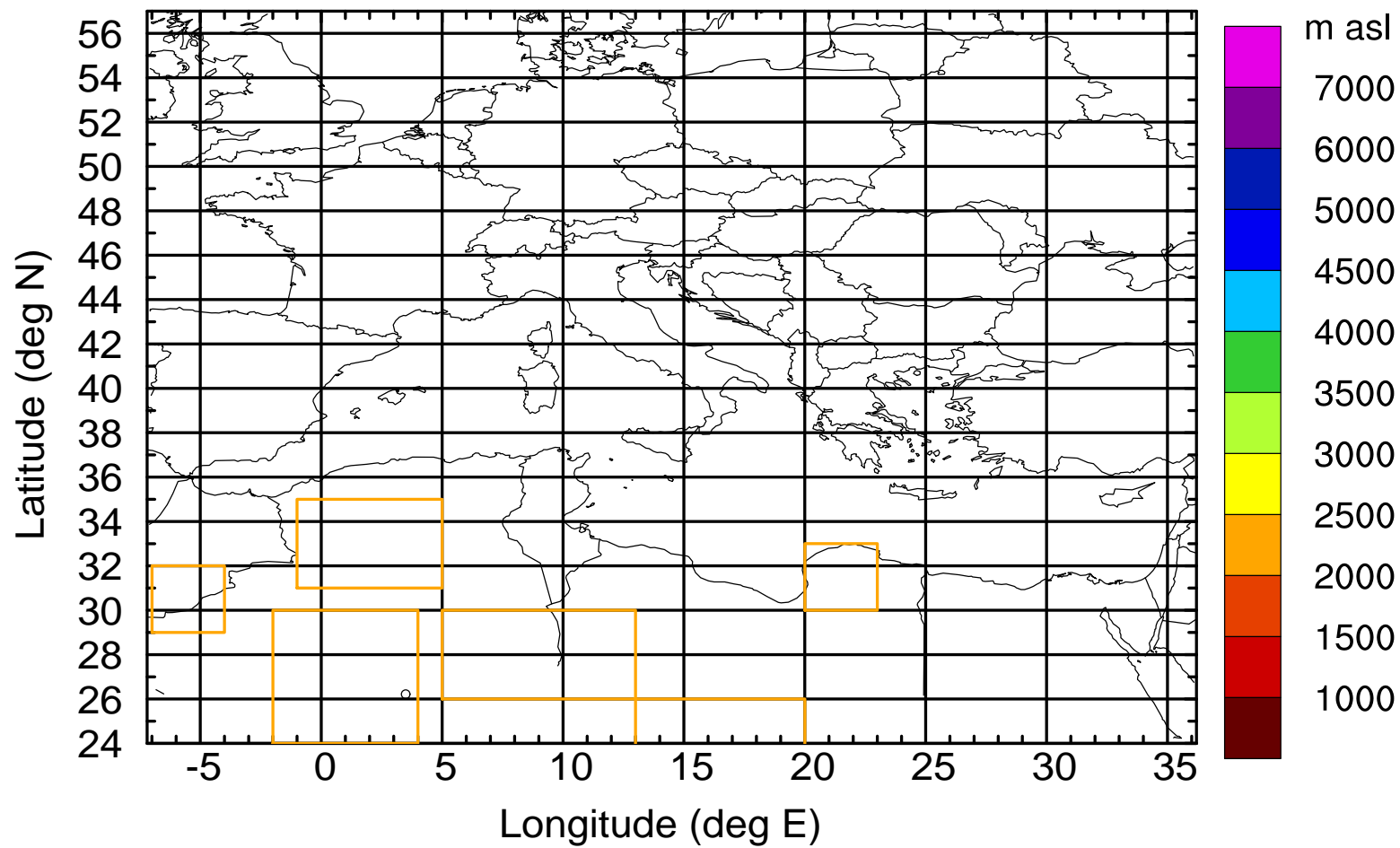
Level #9 of flight 170411b

BWD 20170411/11 -31H = 10/04 UTC



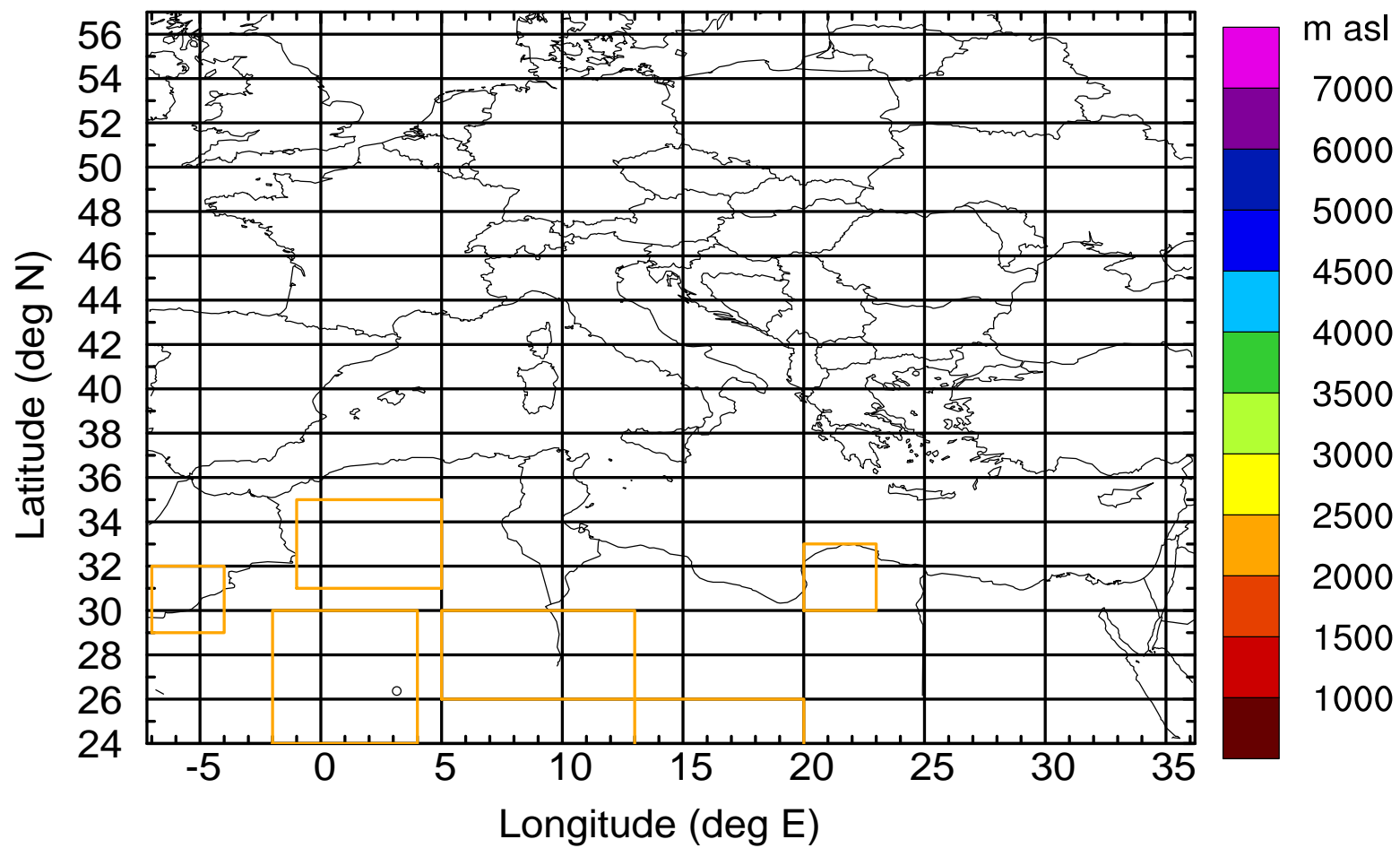
Level #9 of flight 170411b

BWD 20170411/11 -31H = 10/04 UTC



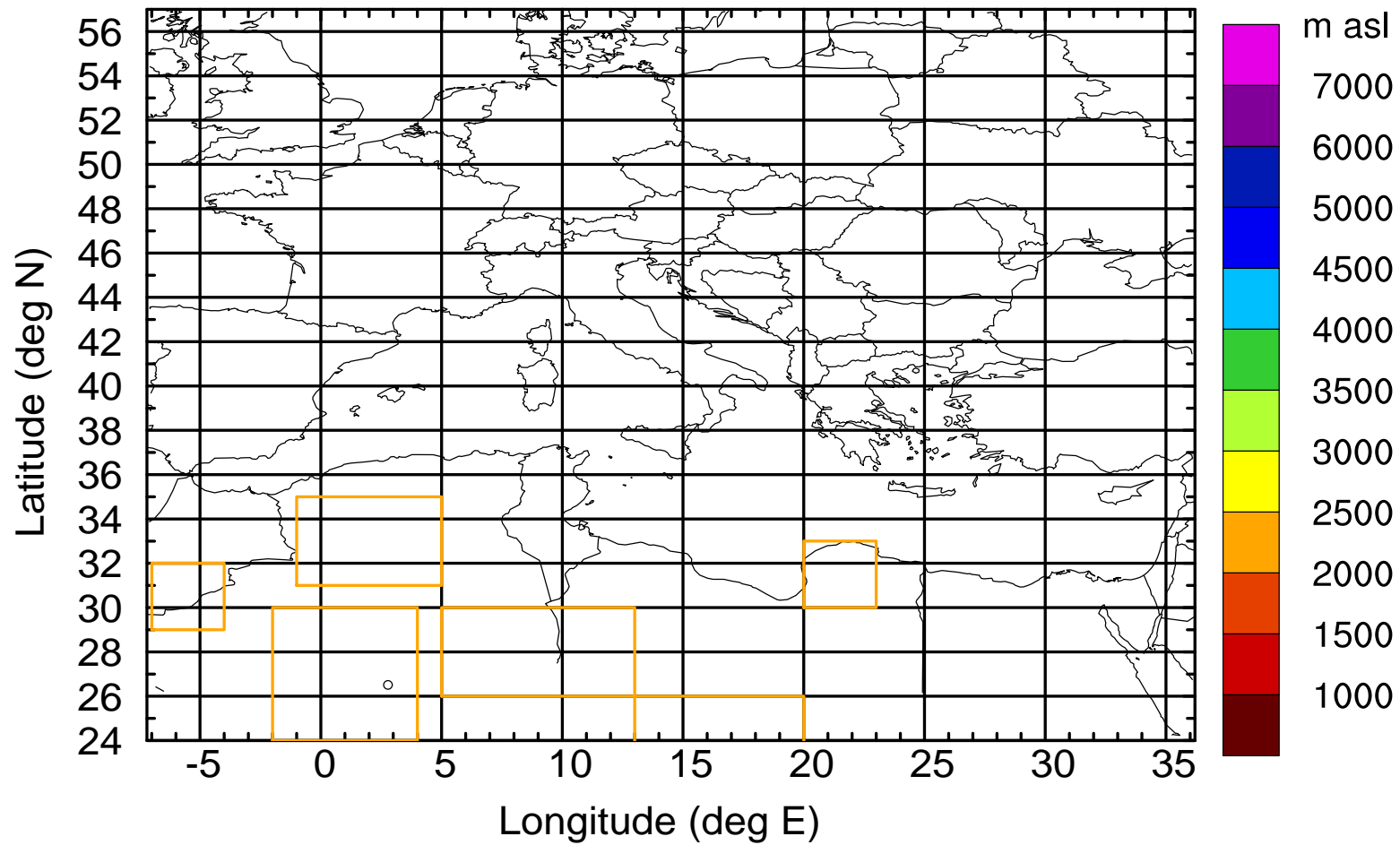
Level #9 of flight 170411b

BWD 20170411/11 -31H = 10/04 UTC



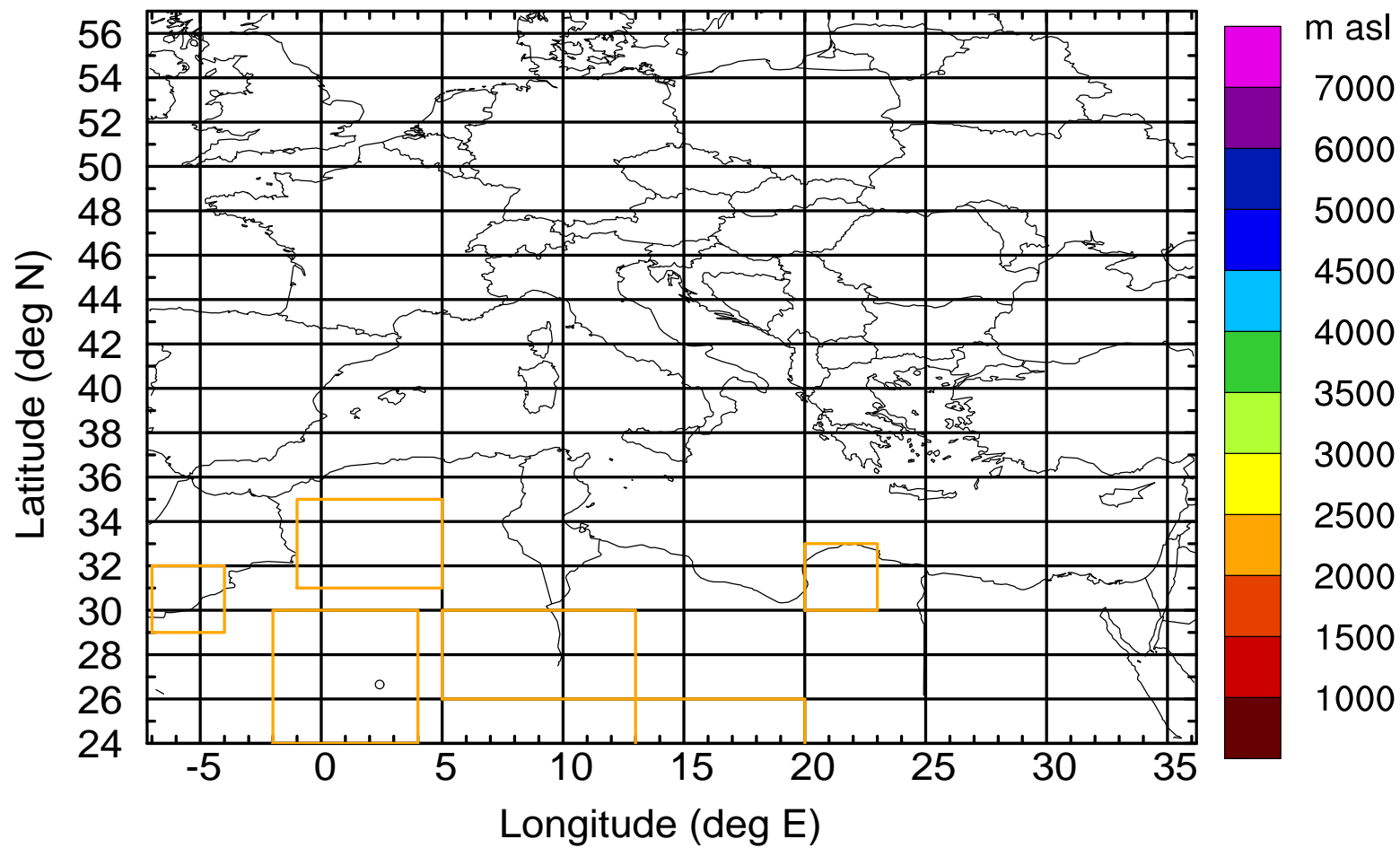
Level #9 of flight 170411b

BWD 20170411/11 -31H = 10/04 UTC



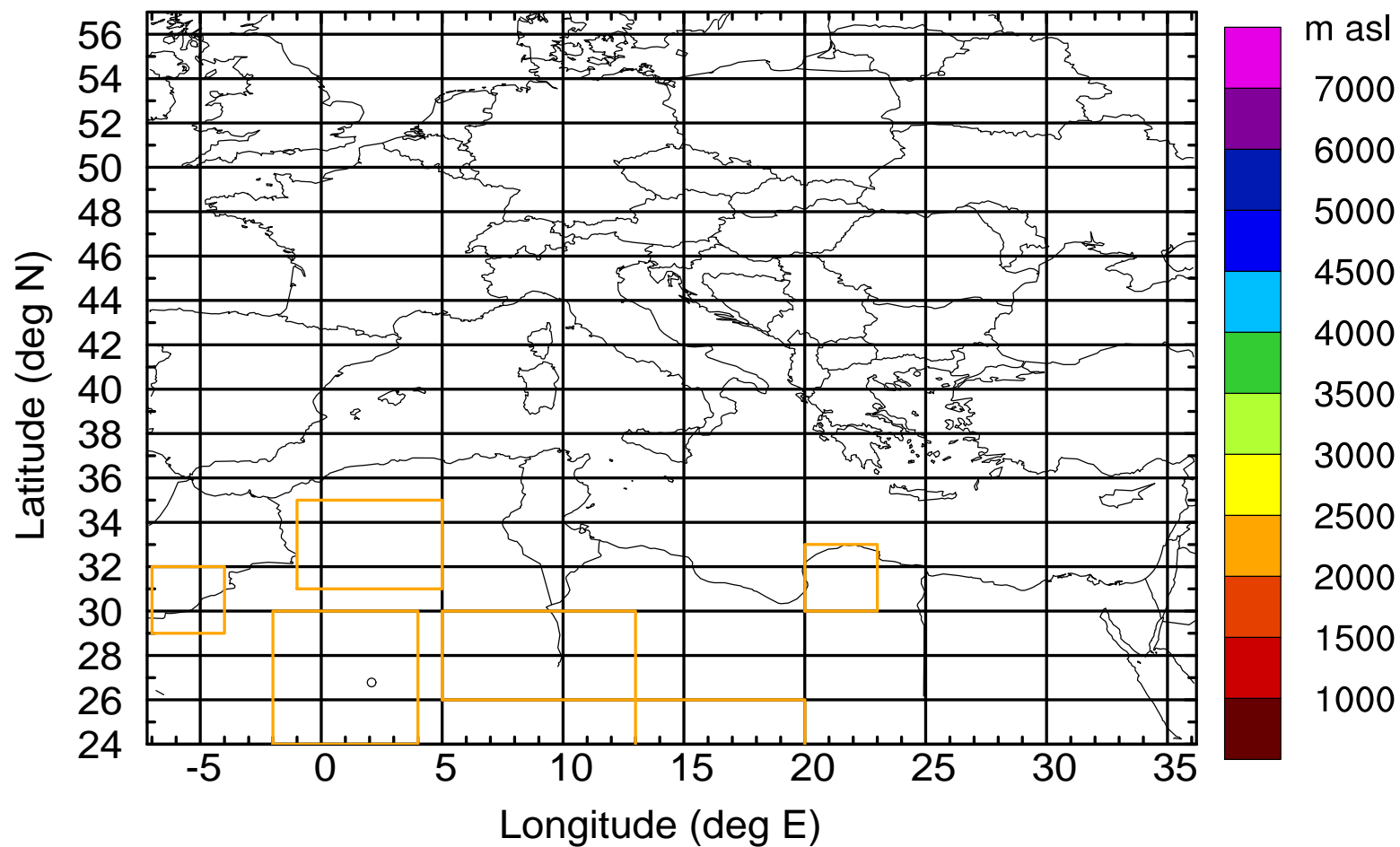
Level #9 of flight 170411b

BWD 20170411/11 -31H = 10/04 UTC



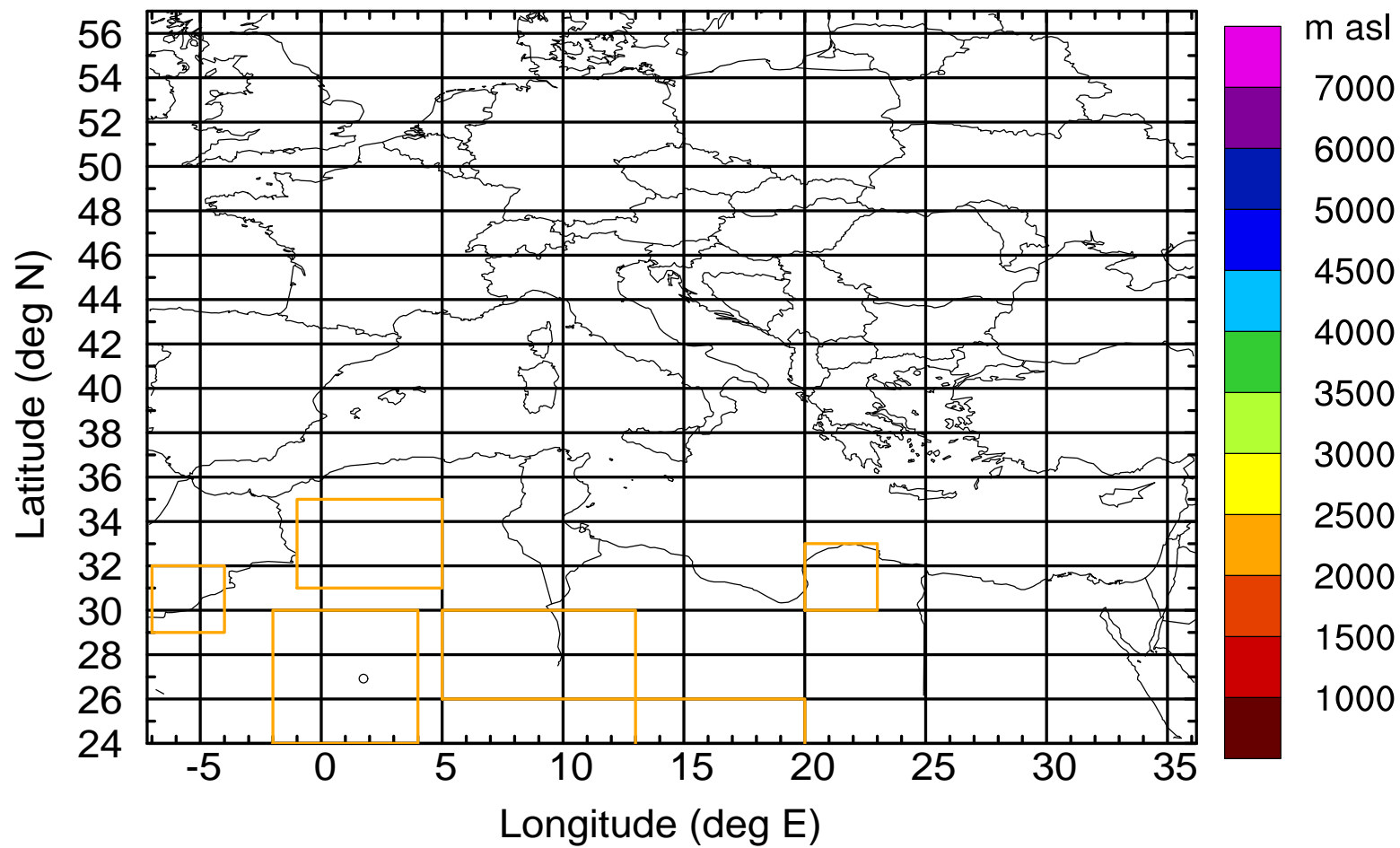
Level #9 of flight 170411b

BWD 20170411/11 -31H = 10/04 UTC



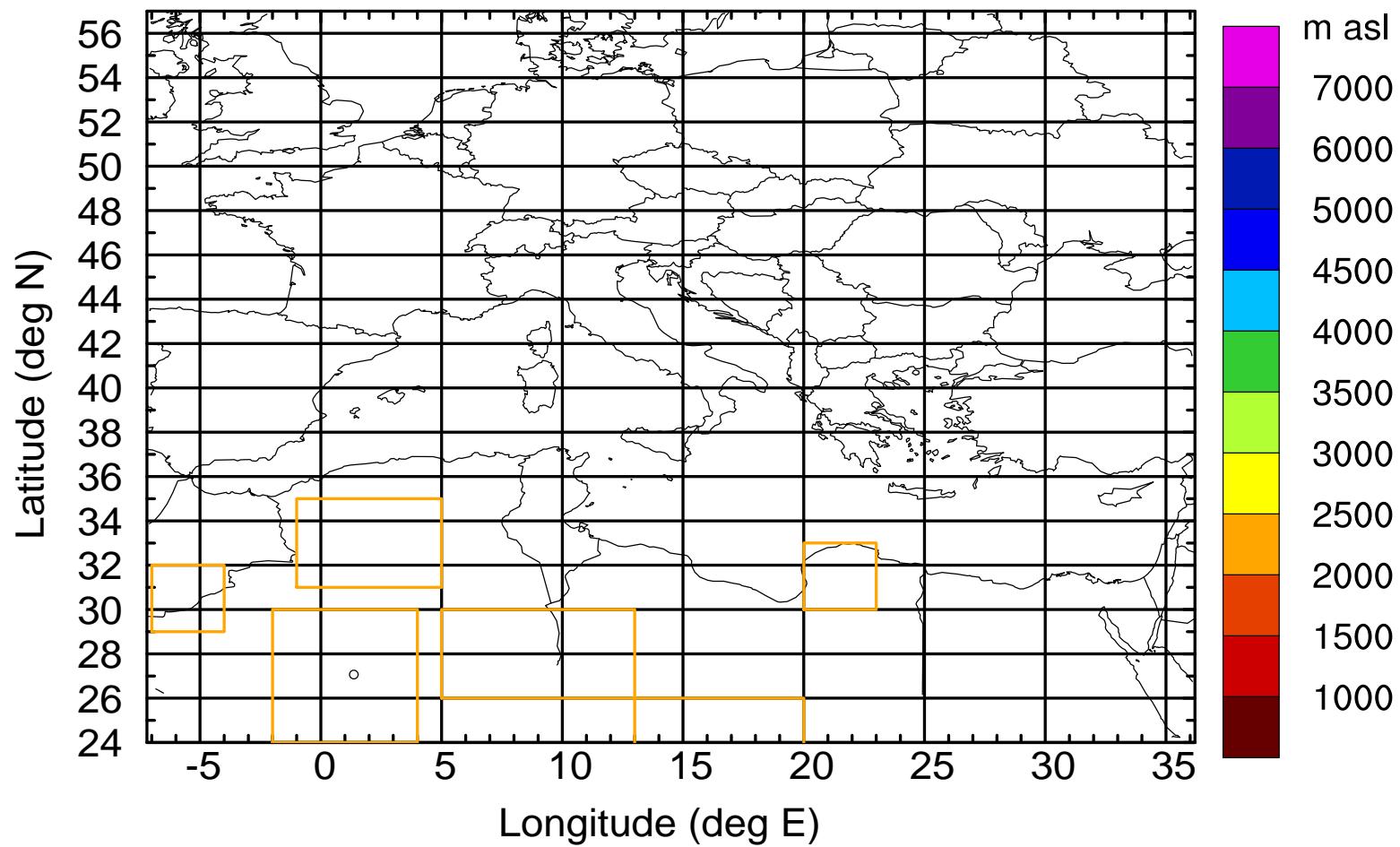
Level #9 of flight 170411b

BWD 20170411/11 -31H = 10/04 UTC



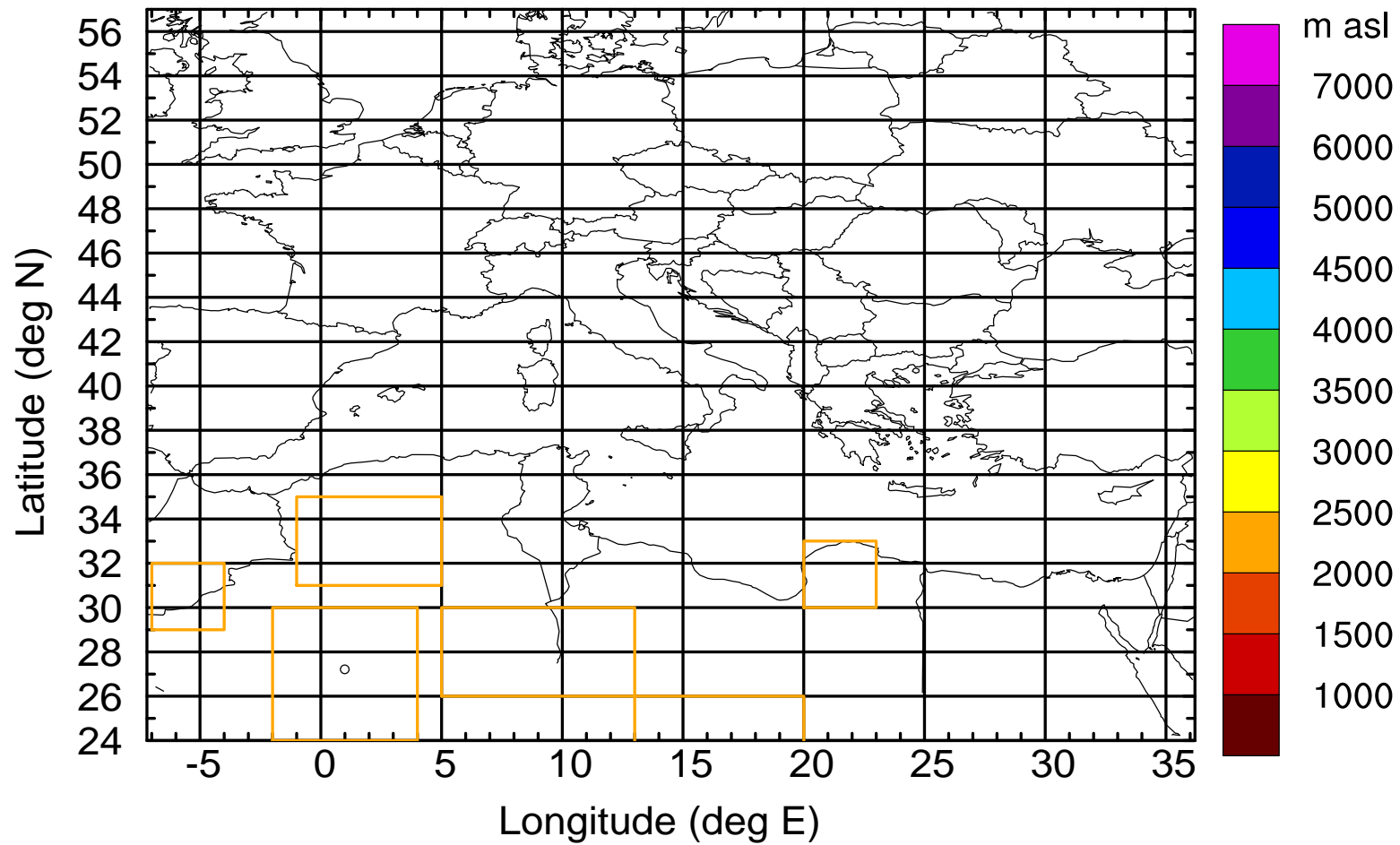
Level #9 of flight 170411b

BWD 20170411/11 -31H = 10/04 UTC



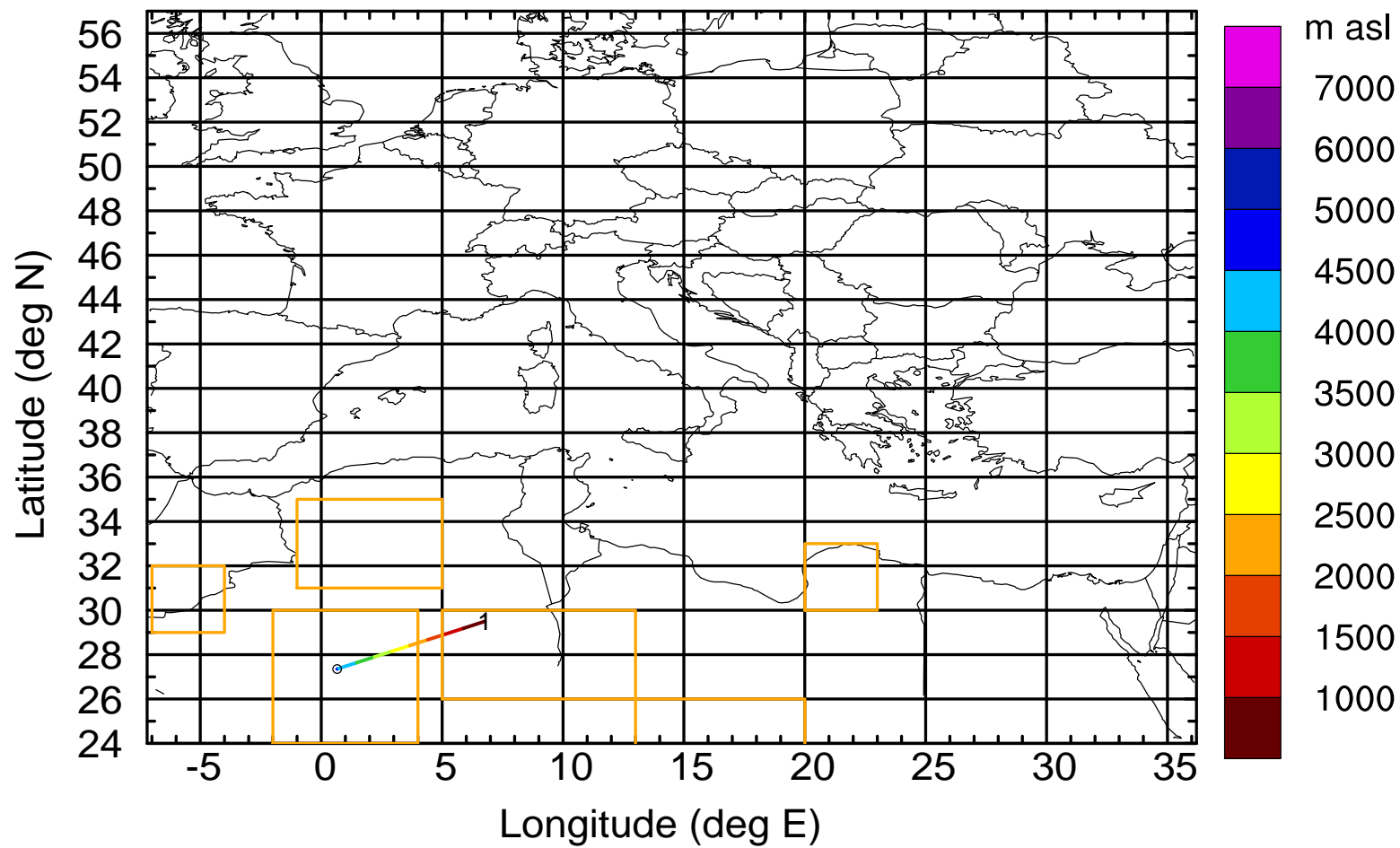
Level #9 of flight 170411b

BWD 20170411/11 -31H = 10/04 UTC



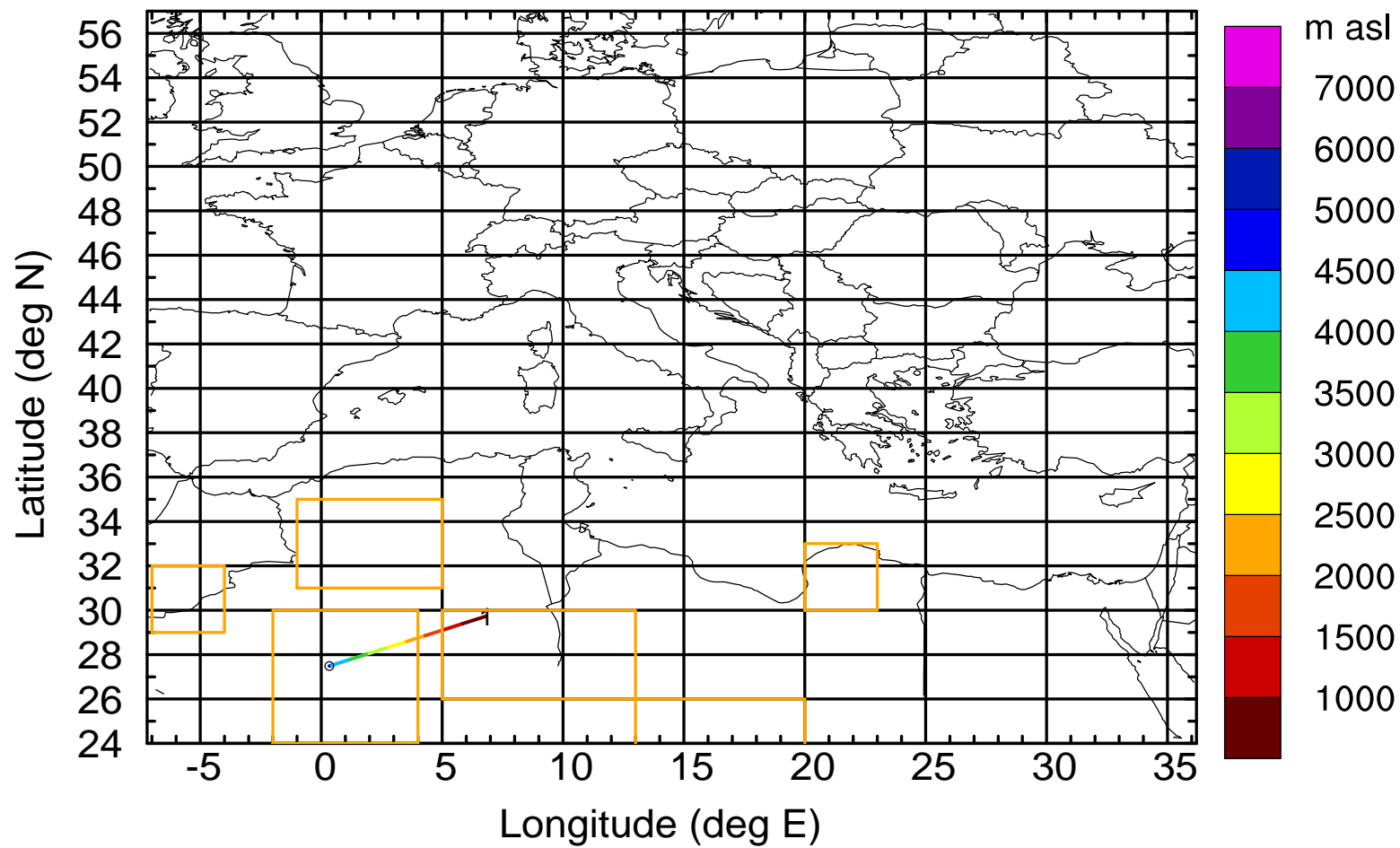
Level #9 of flight 170411b

BWD 20170411/11 -64H = 08/19 UTC



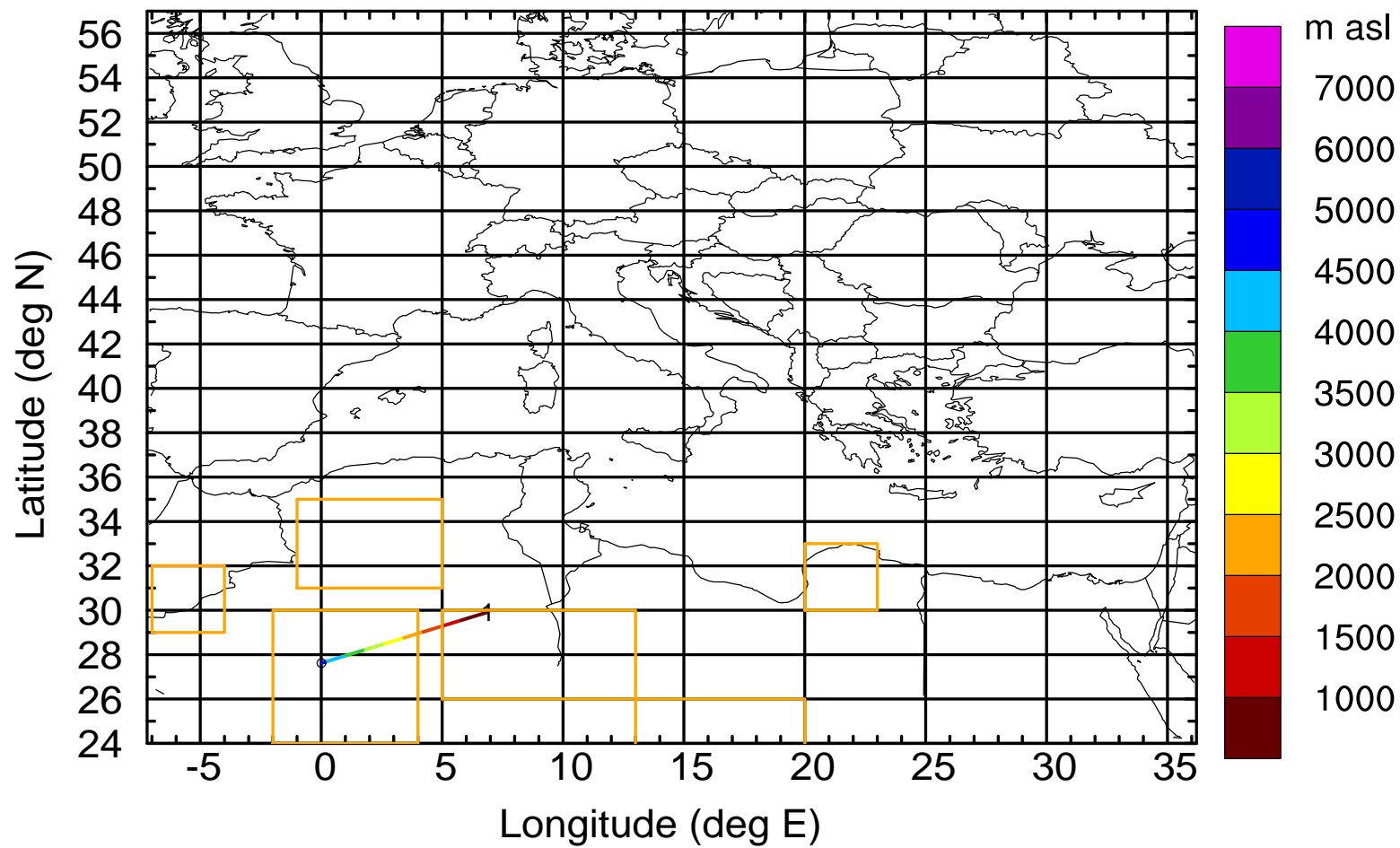
Level #9 of flight 170411b

BWD 20170411/11 -65H = 08/18 UTC



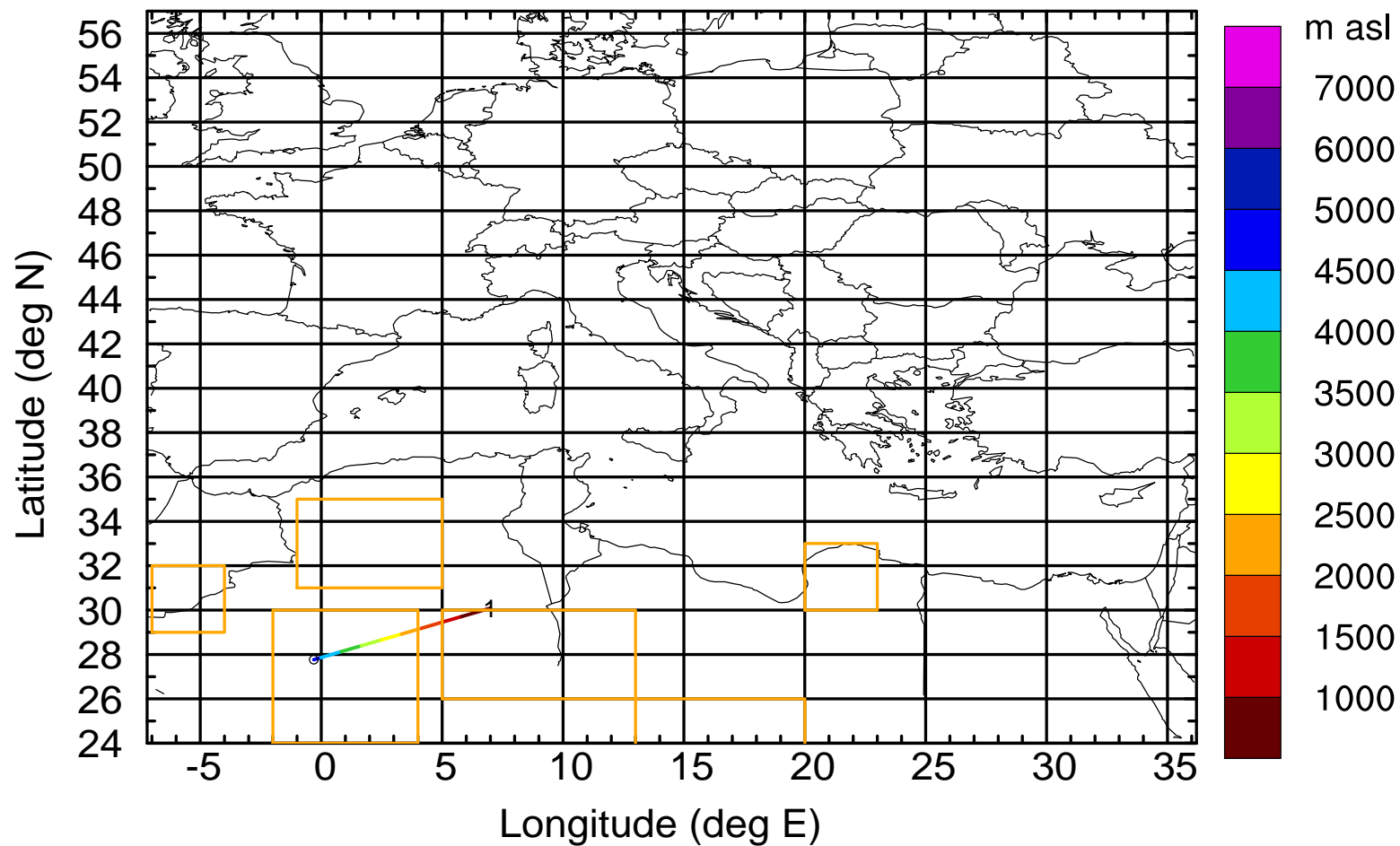
Level #9 of flight 170411b

BWD 20170411/11 -66H = 08/17 UTC



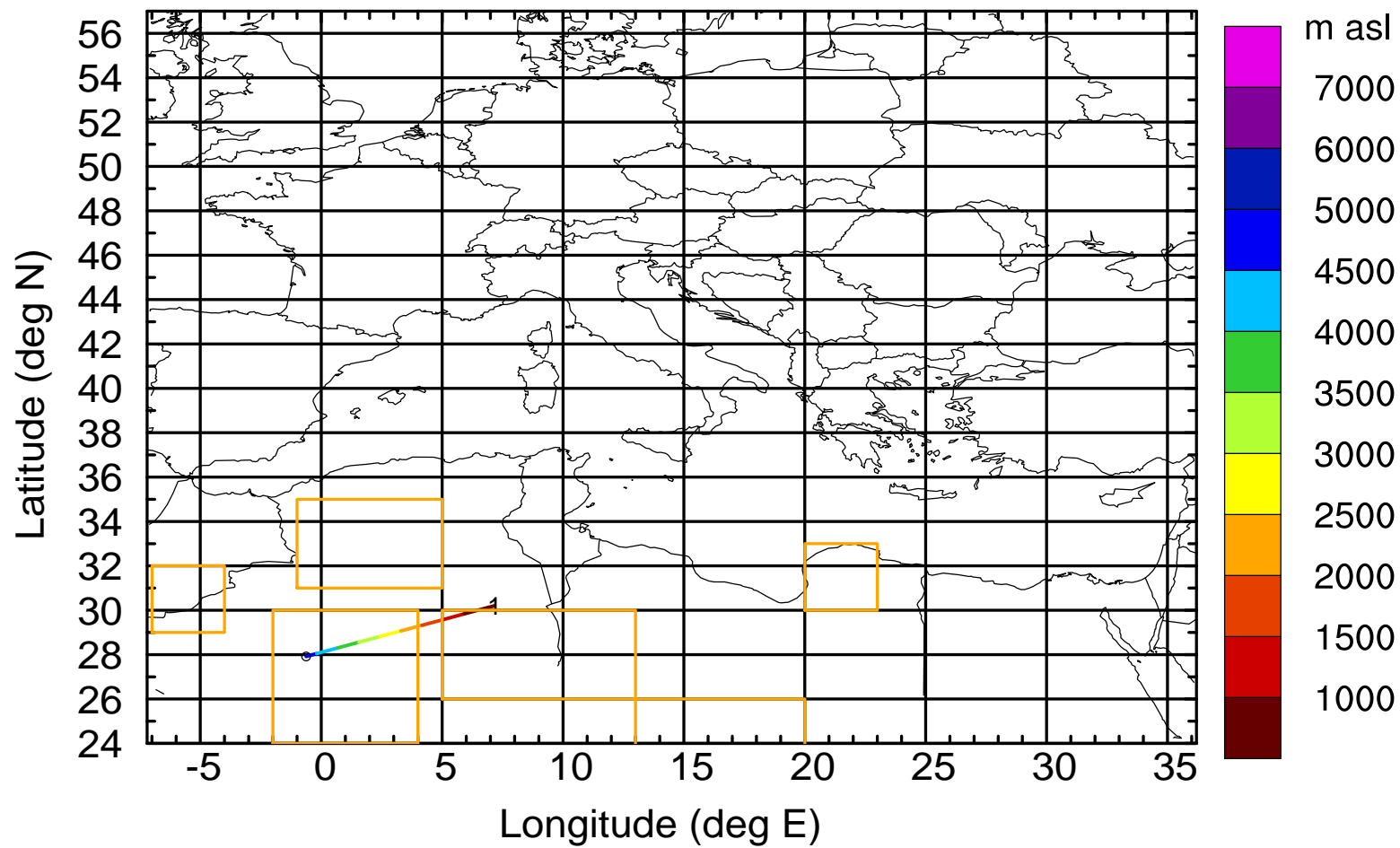
Level #9 of flight 170411b

BWD 20170411/11 -67H = 08/16 UTC



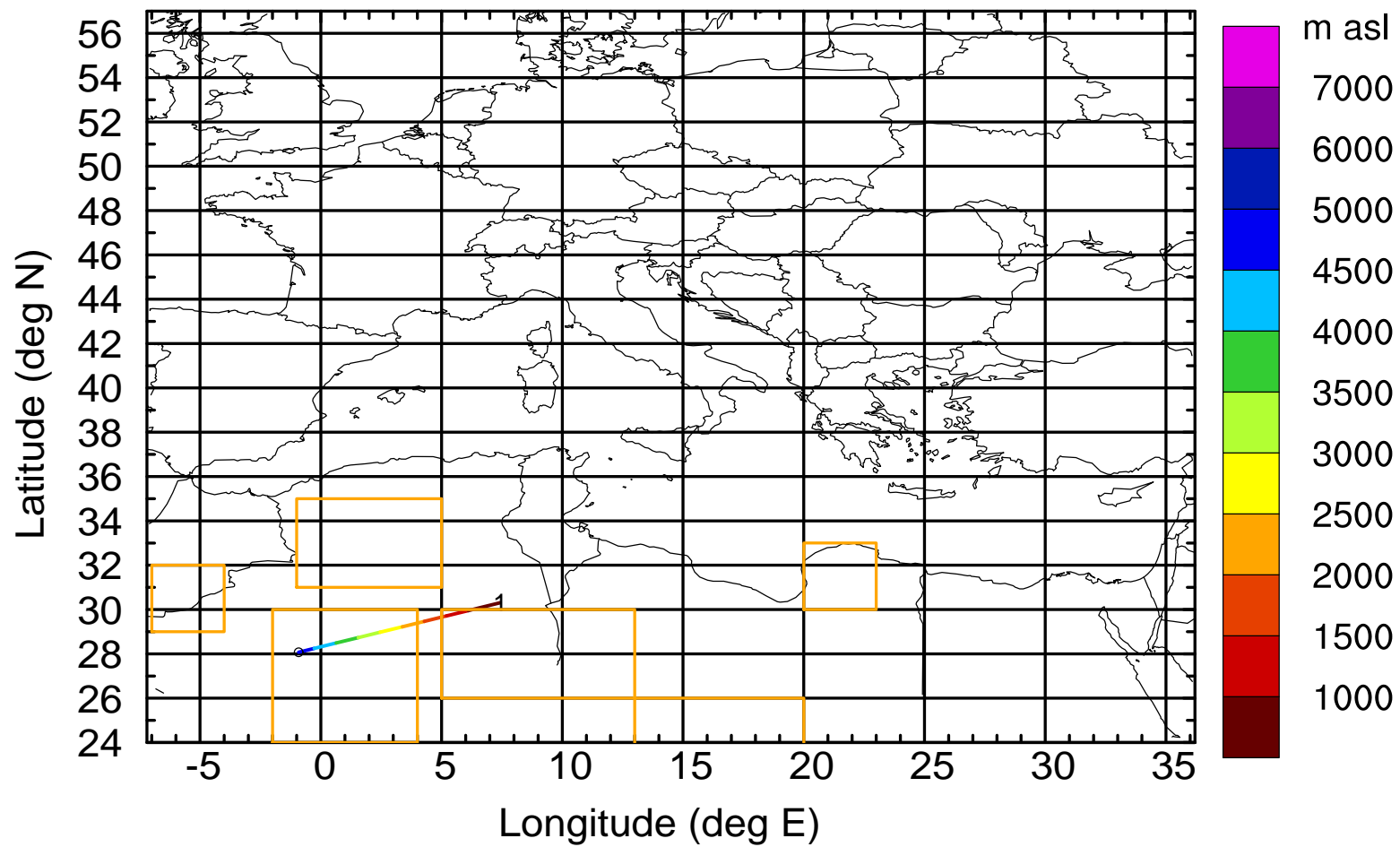
Level #9 of flight 170411b

BWD 20170411/11 -68H = 08/15 UTC



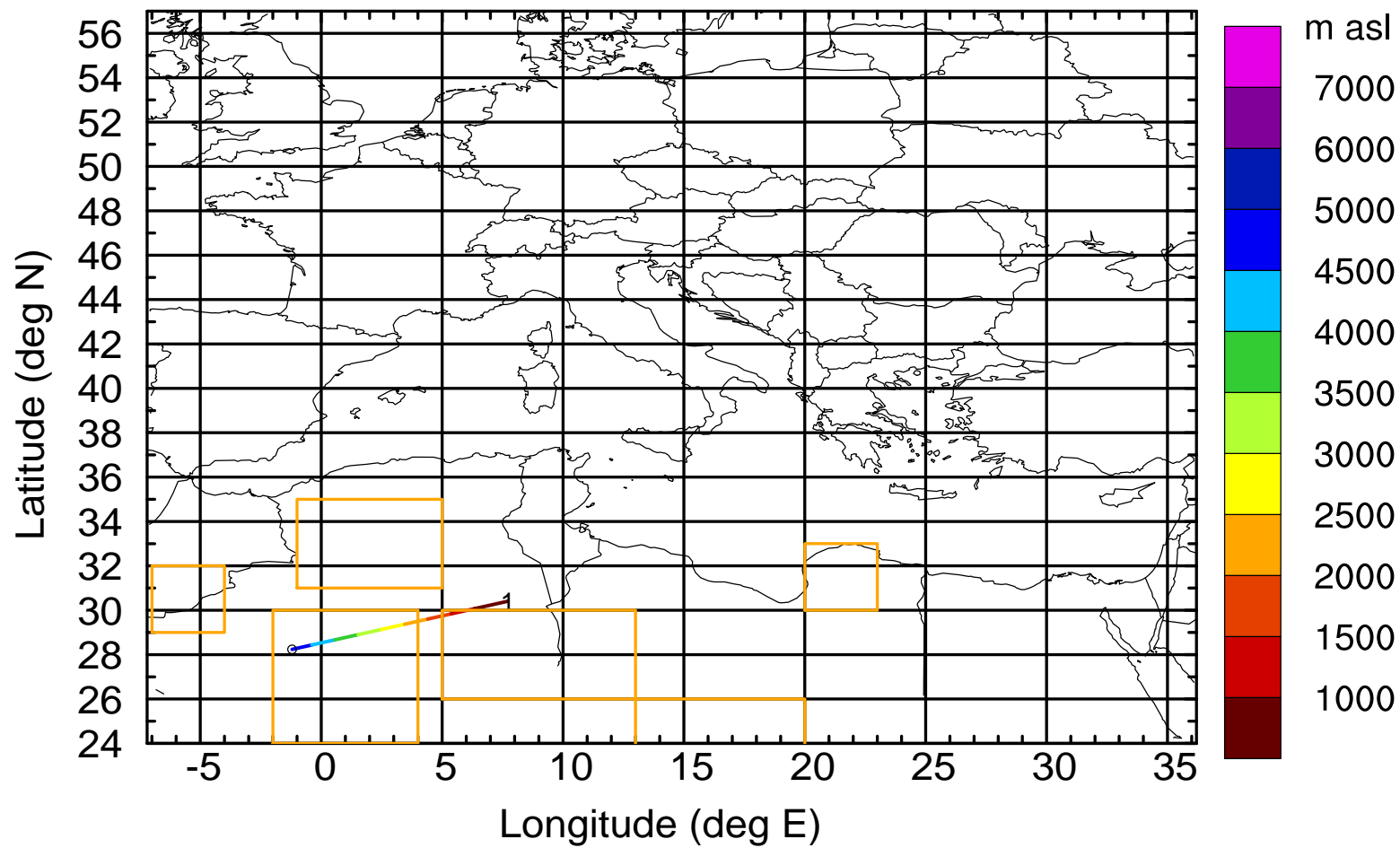
Level #9 of flight 170411b

BWD 20170411/11 -69H = 08/14 UTC



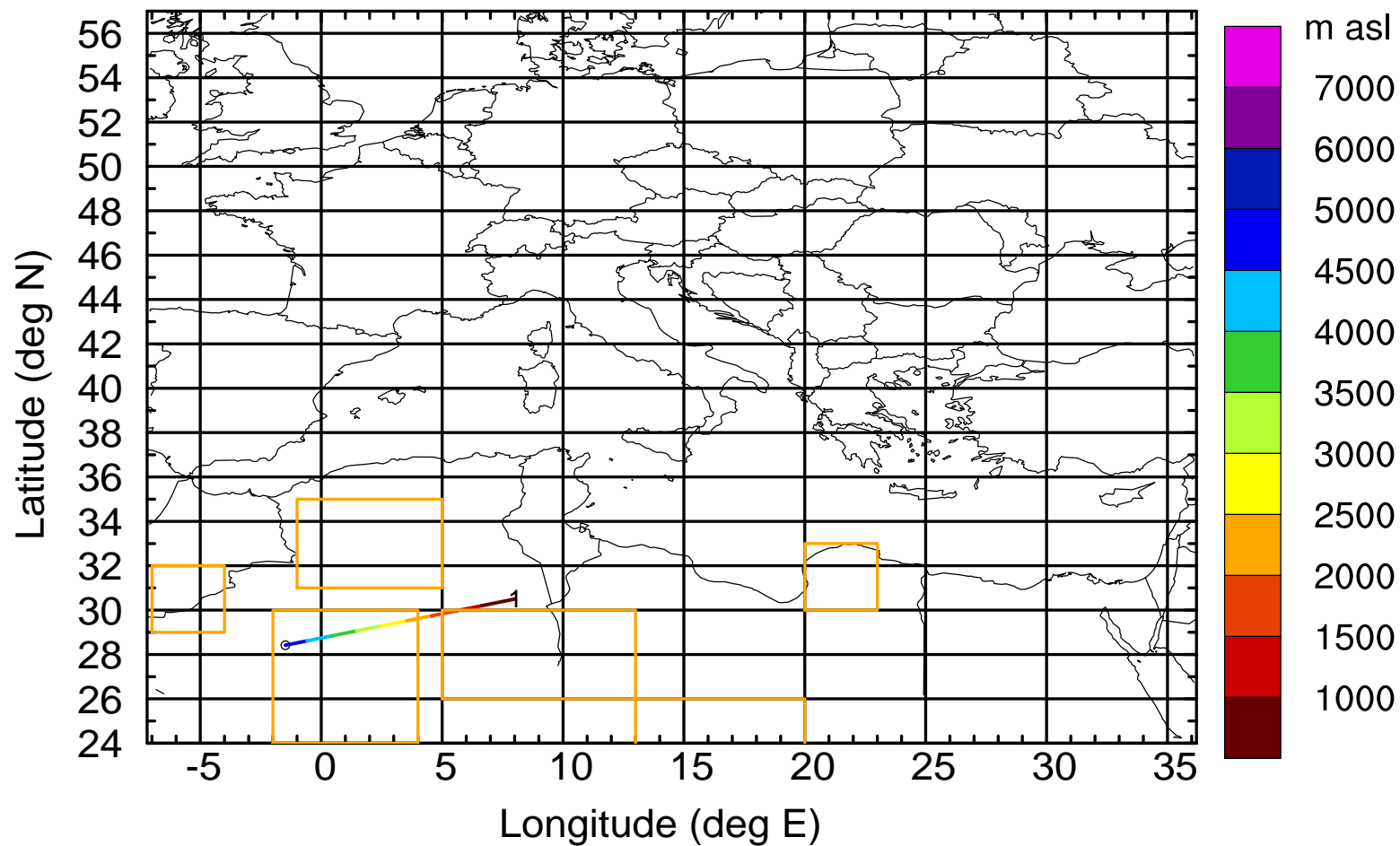
Level #9 of flight 170411b

BWD 20170411/11 -70H = 08/13 UTC



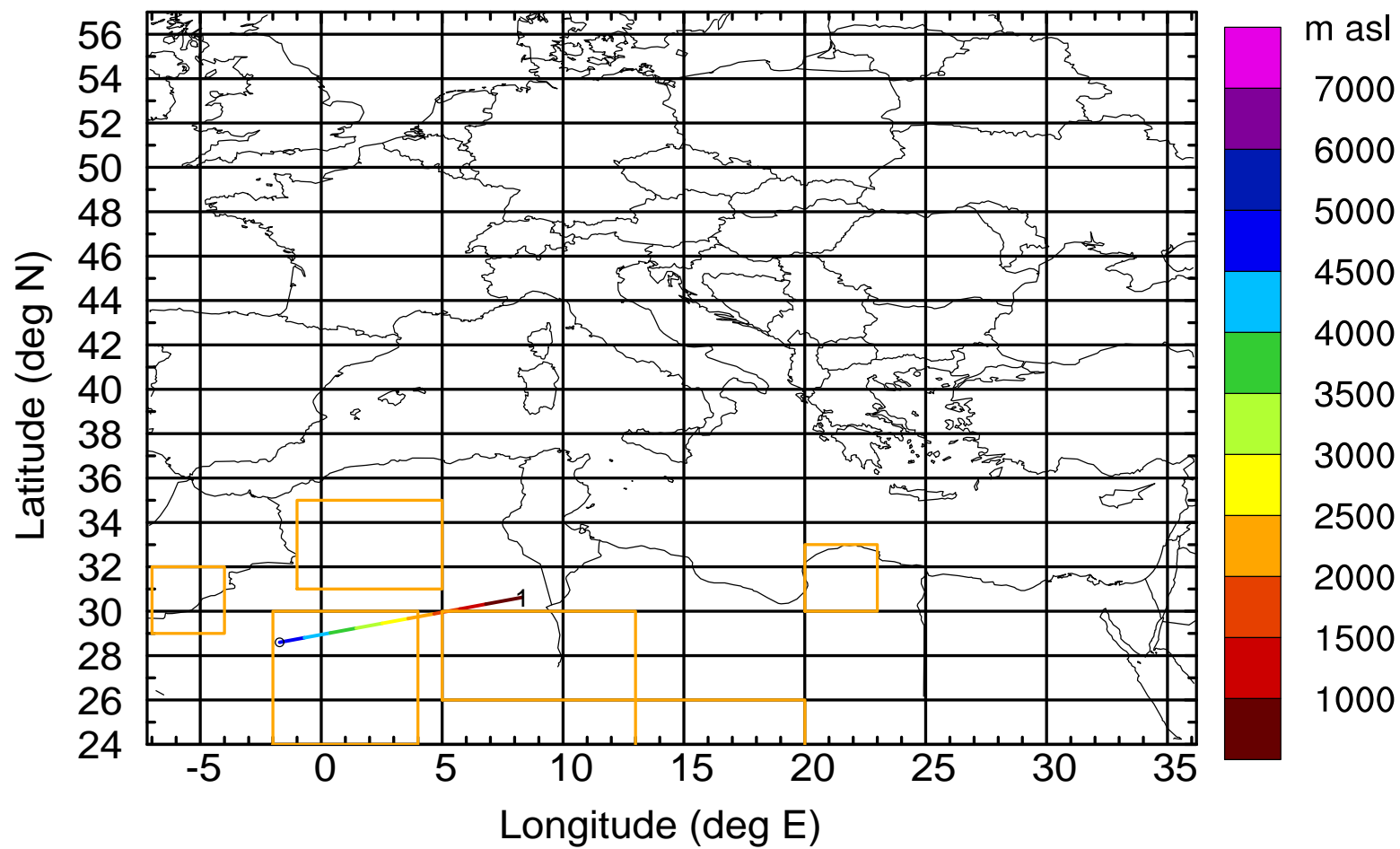
Level #9 of flight 170411b

BWD 20170411/11 -71H = 08/12 UTC



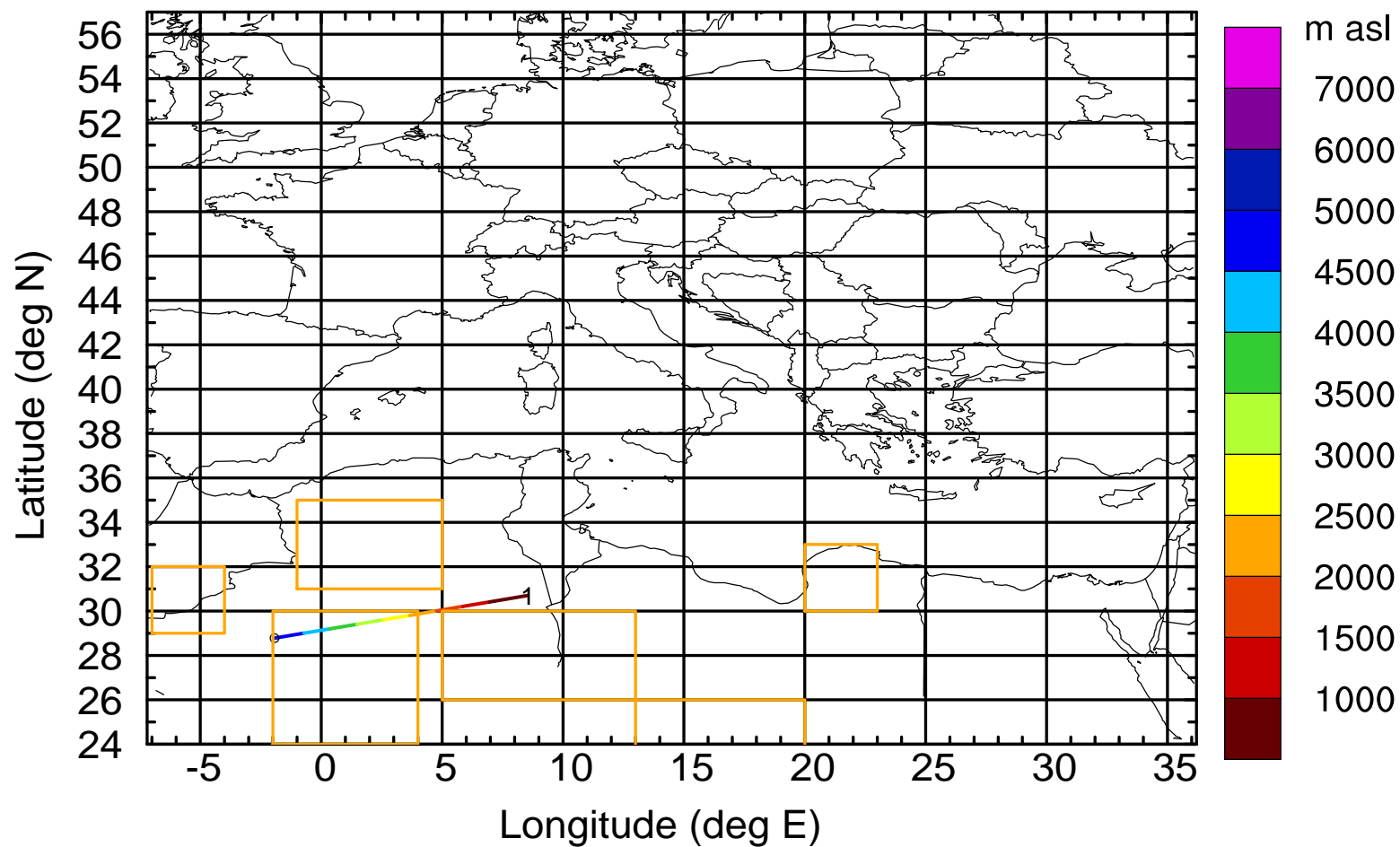
Level #9 of flight 170411b

BWD 20170411/11 -72H = 08/11 UTC



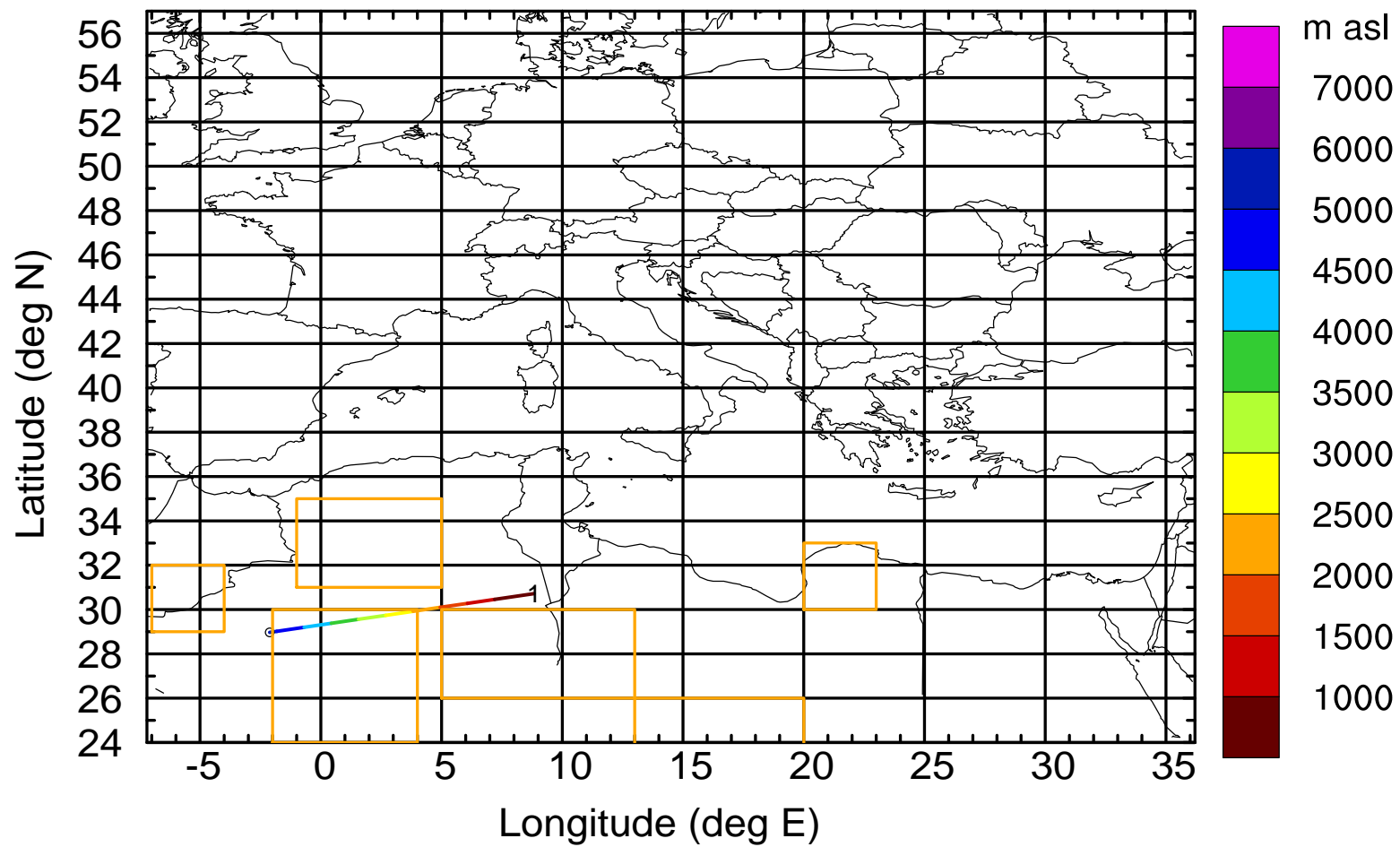
Level #9 of flight 170411b

BWD 20170411/11 -73H = 08/10 UTC



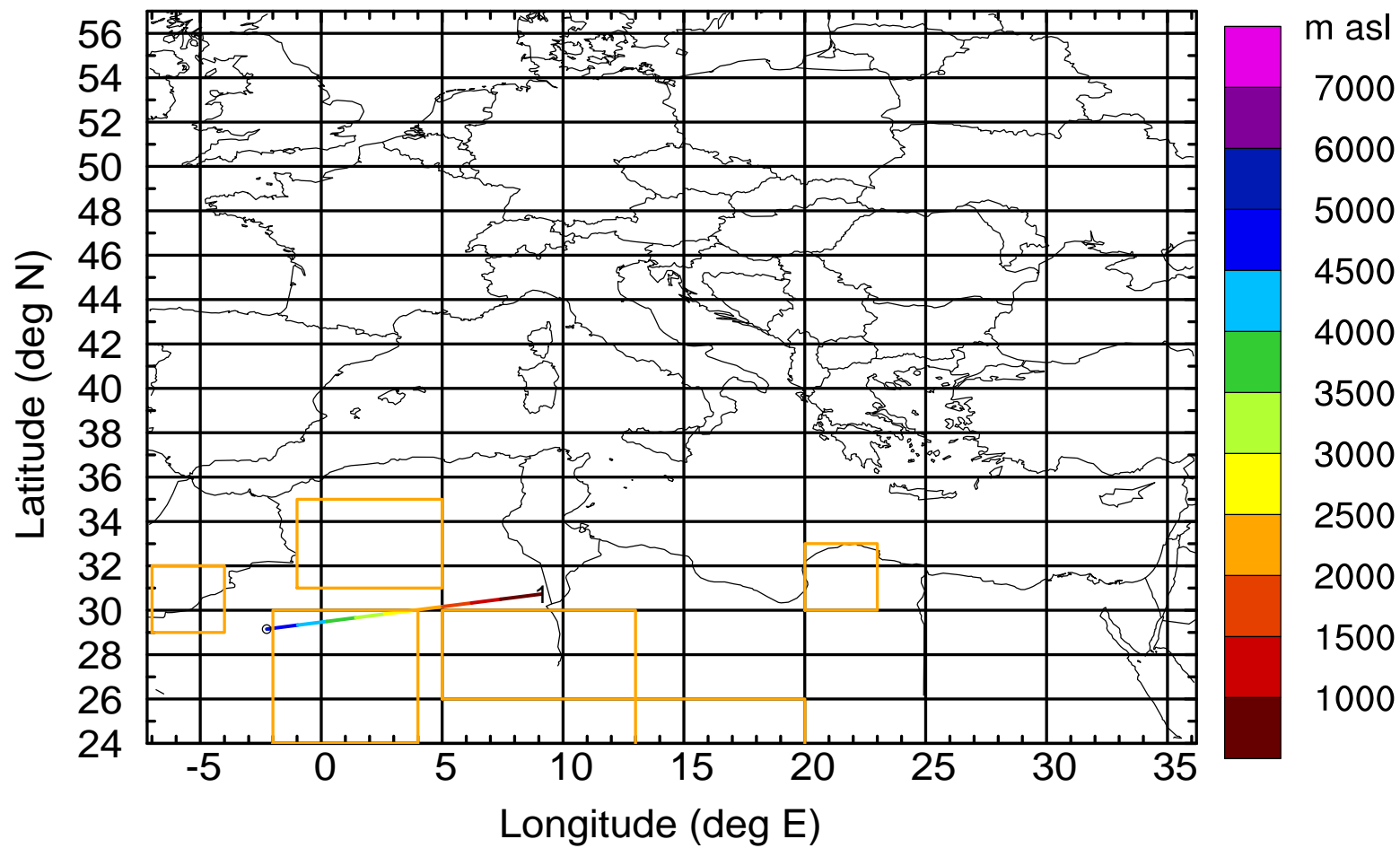
Level #9 of flight 170411b

BWD 20170411/11 -74H = 08/09 UTC



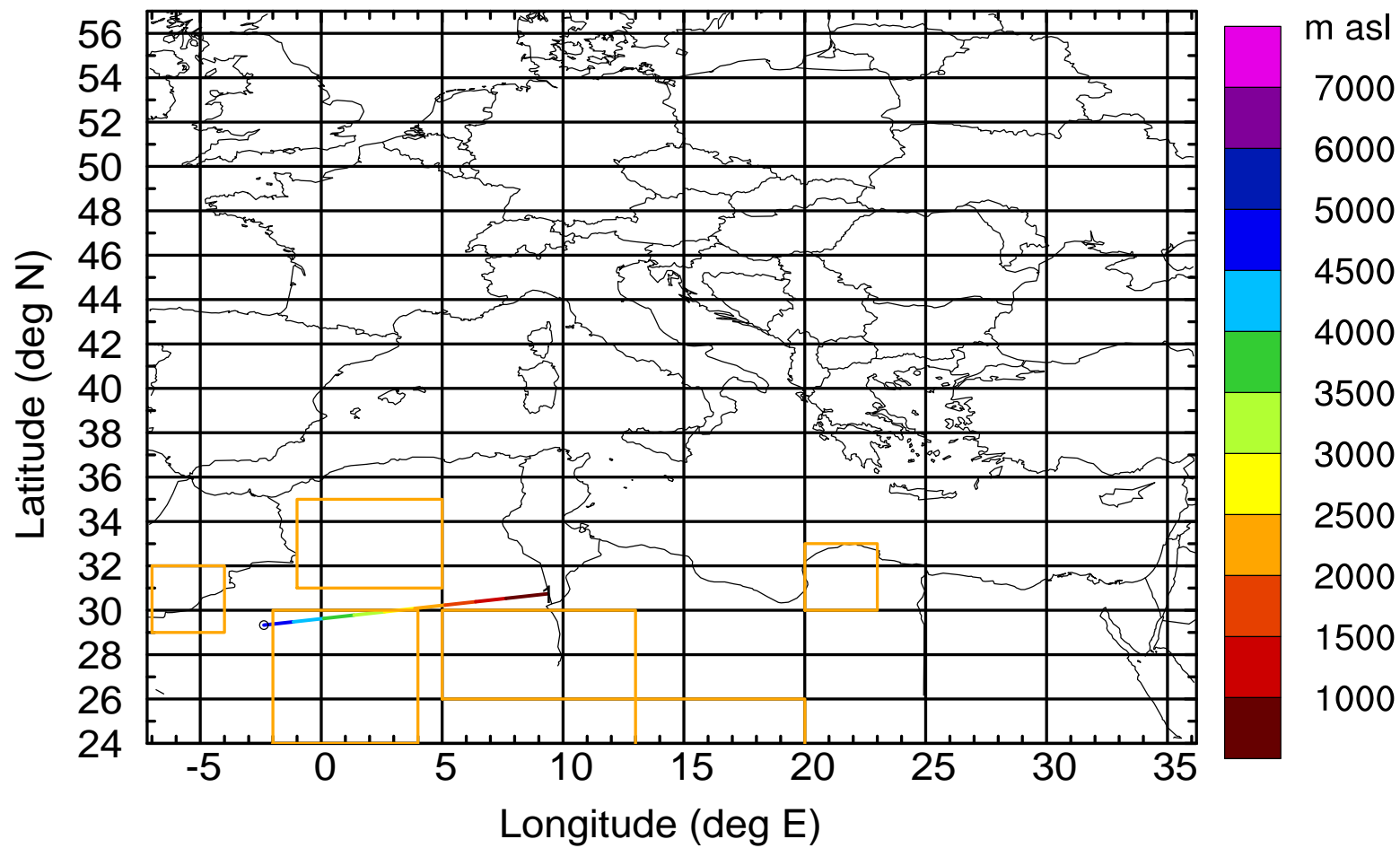
Level #9 of flight 170411b

BWD 20170411/11 -75H = 08/08 UTC



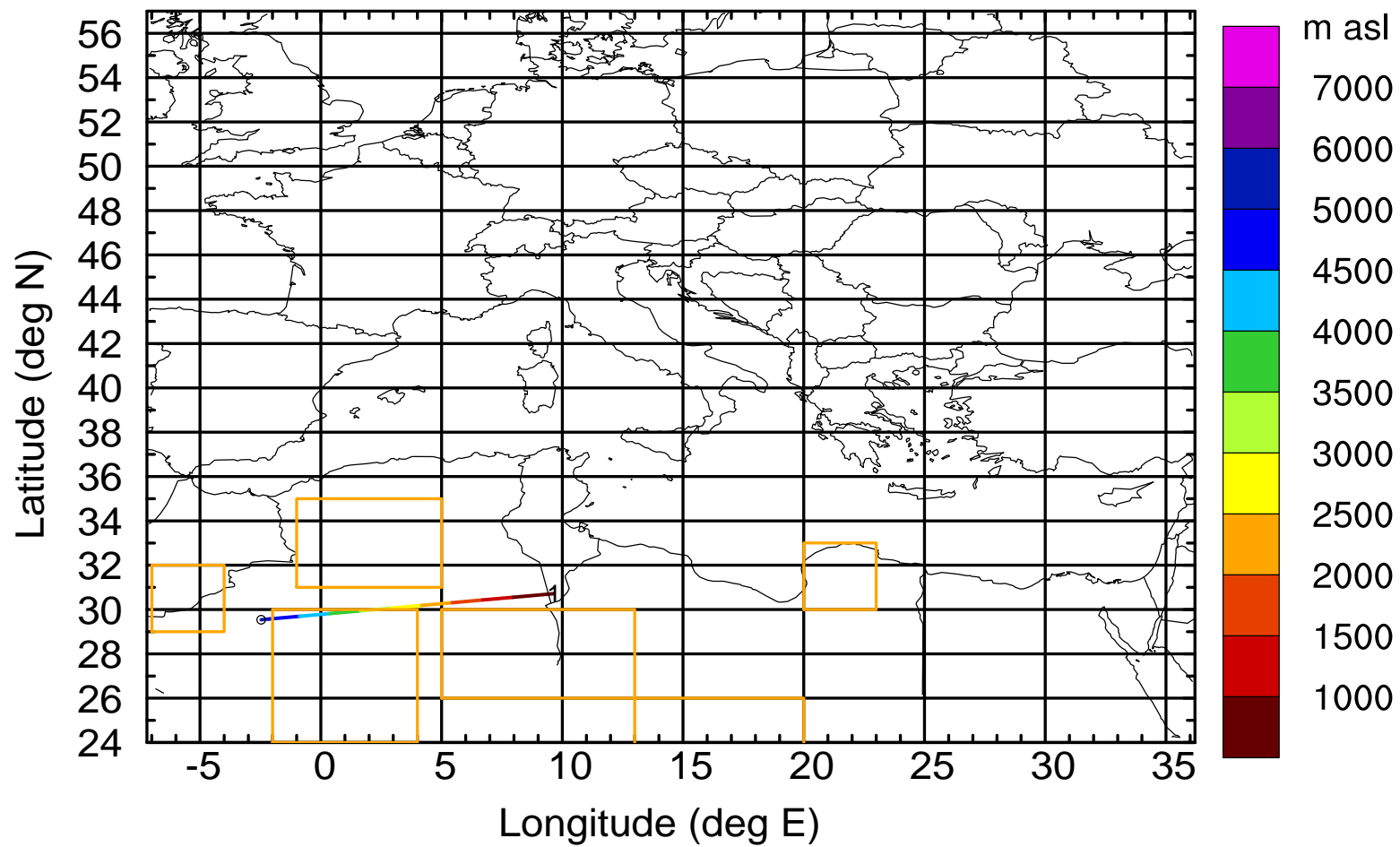
Level #9 of flight 170411b

BWD 20170411/11 -76H = 08/07 UTC



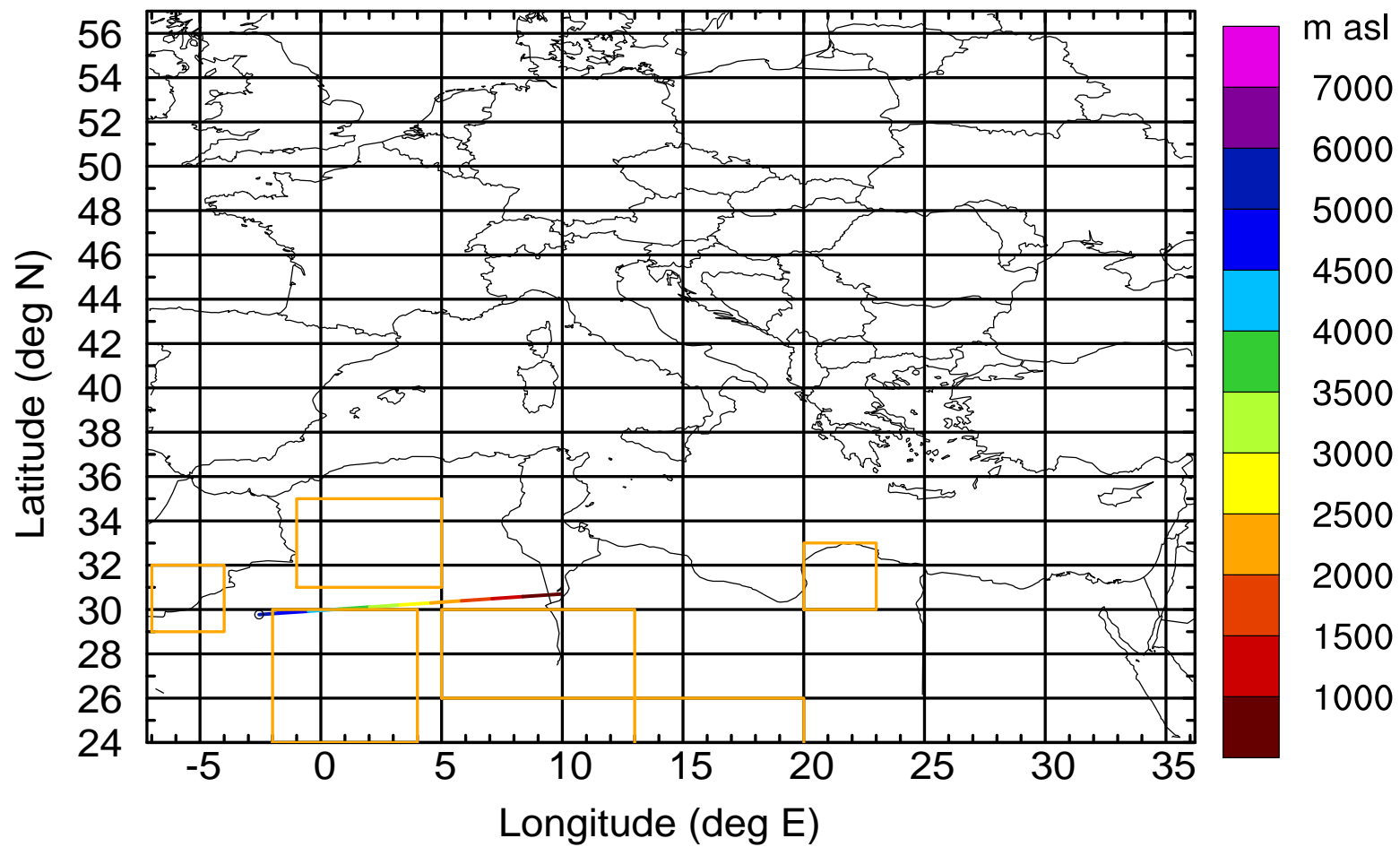
Level #9 of flight 170411b

BWD 20170411/11 -77H = 08/06 UTC



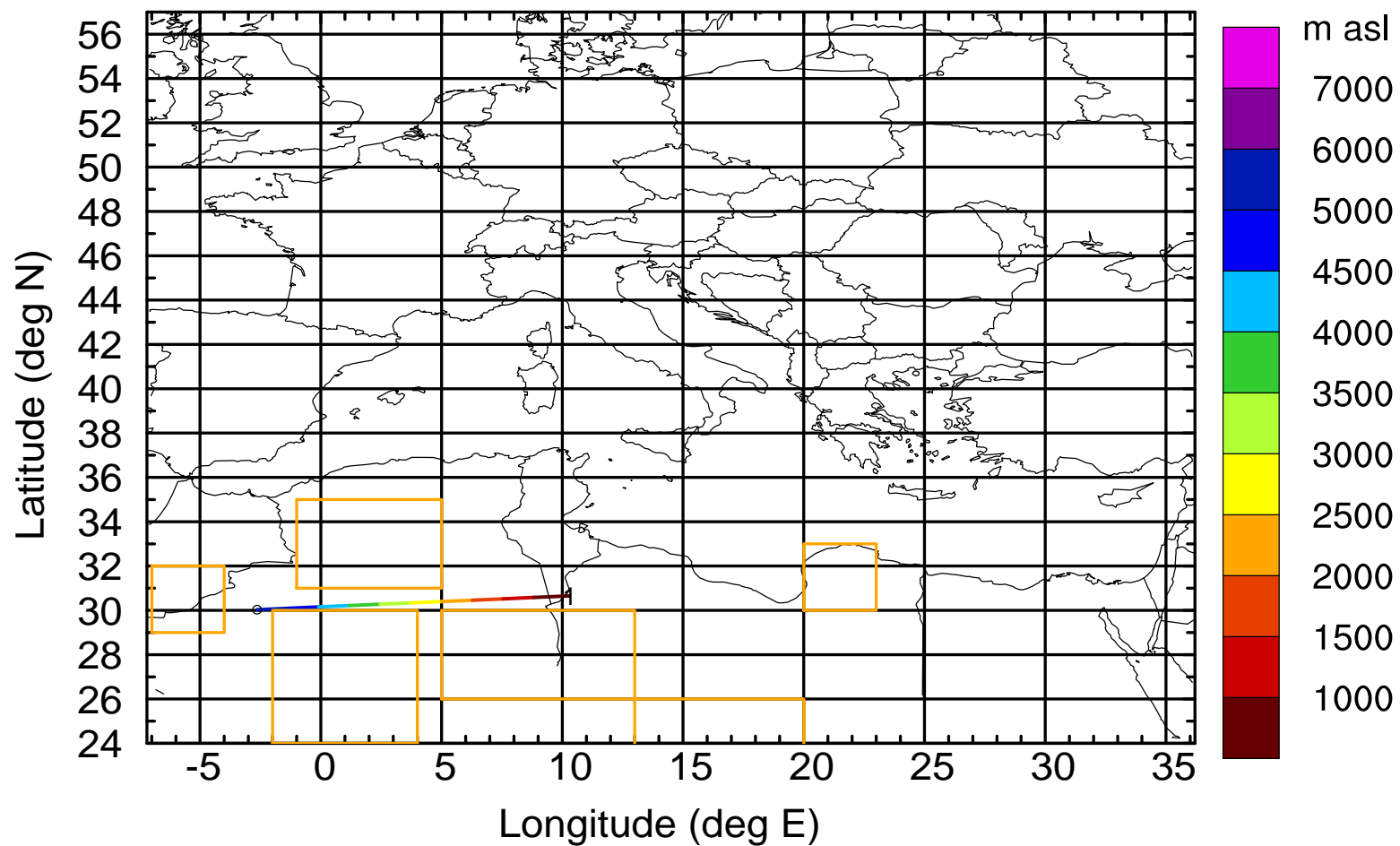
Level #9 of flight 170411b

BWD 20170411/11 -78H = 08/05 UTC



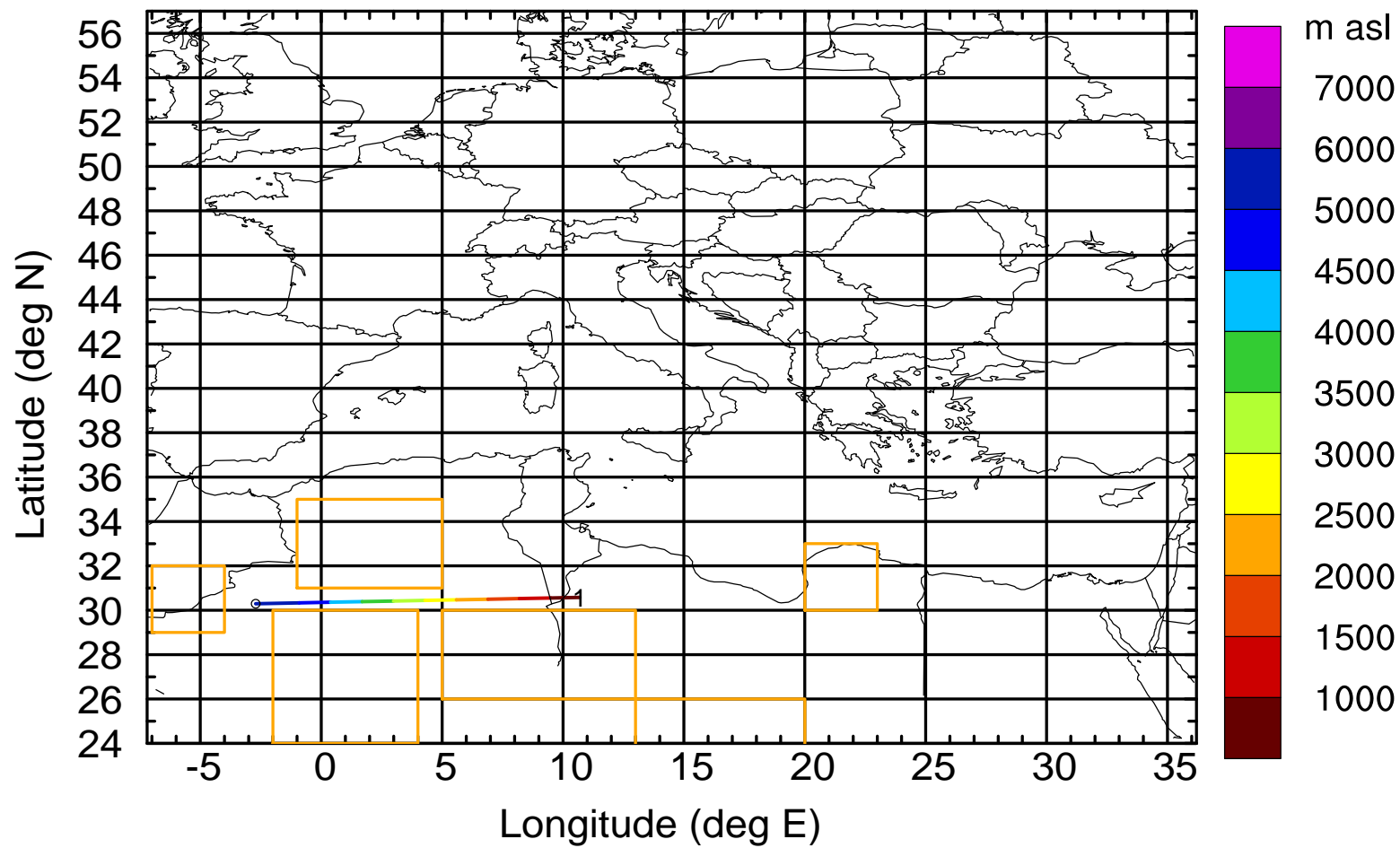
Level #9 of flight 170411b

BWD 20170411/11 -79H = 08/04 UTC



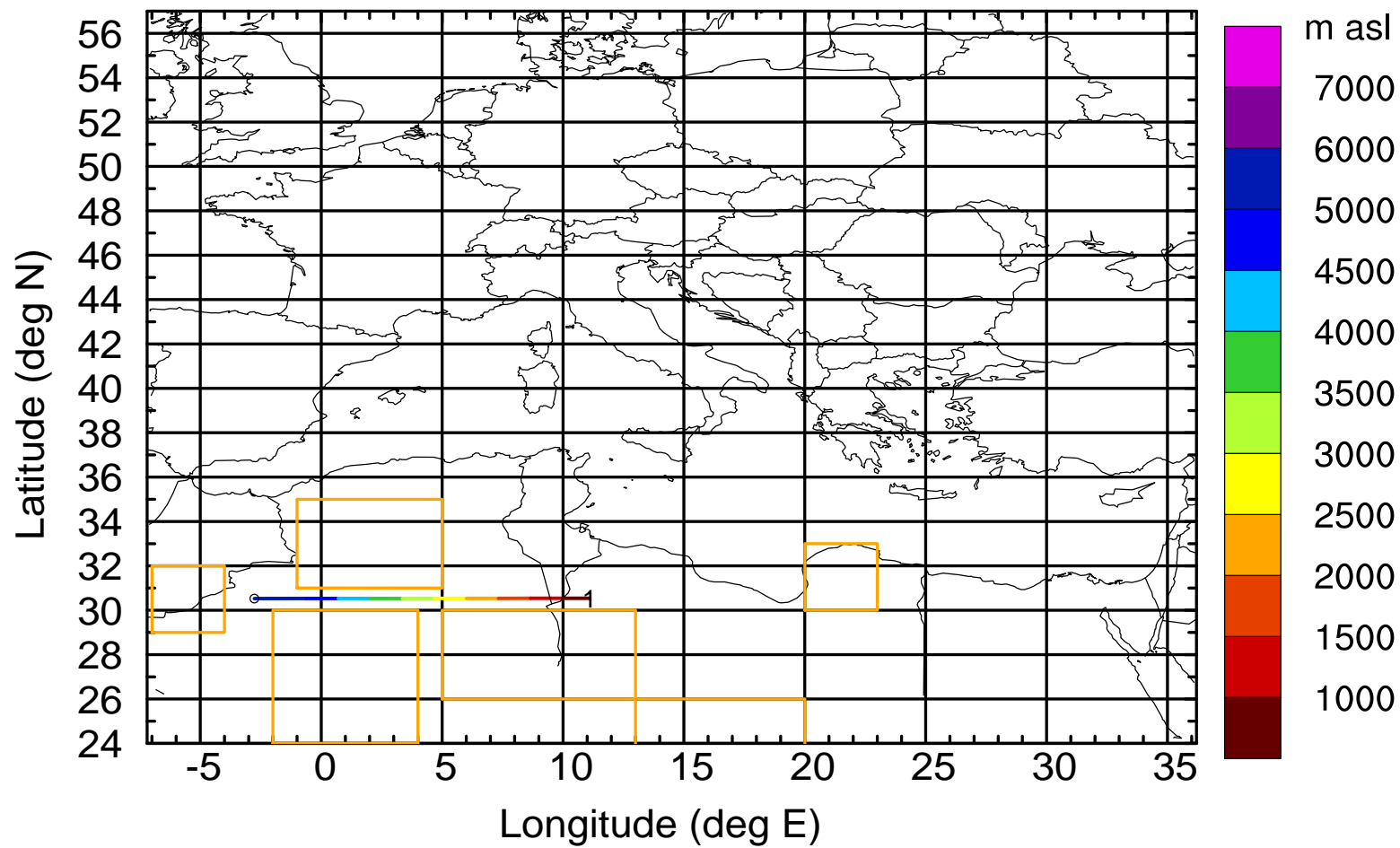
Level #9 of flight 170411b

BWD 20170411/11 -80H = 08/03 UTC



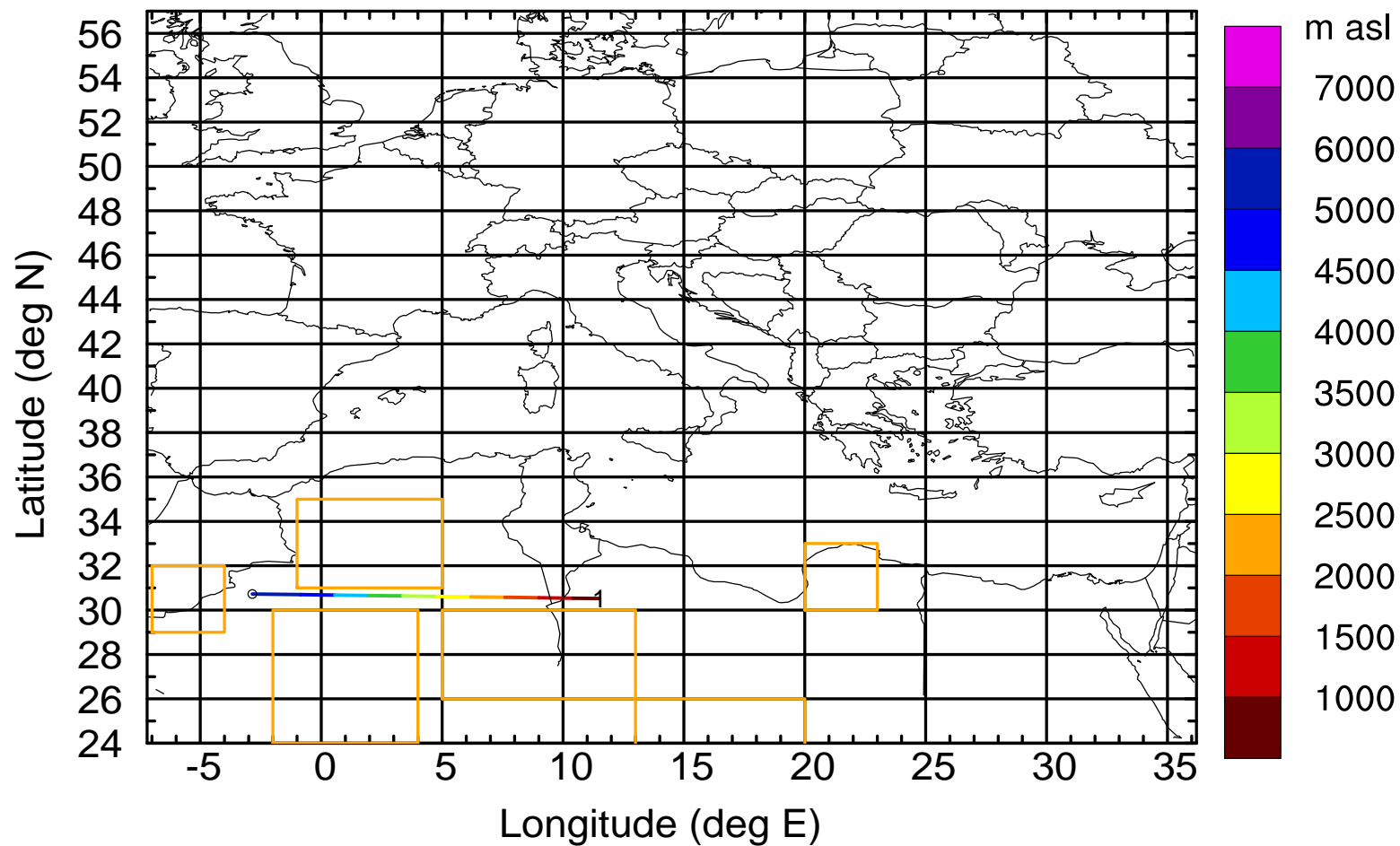
Level #9 of flight 170411b

BWD 20170411/11 -81H = 08/02 UTC



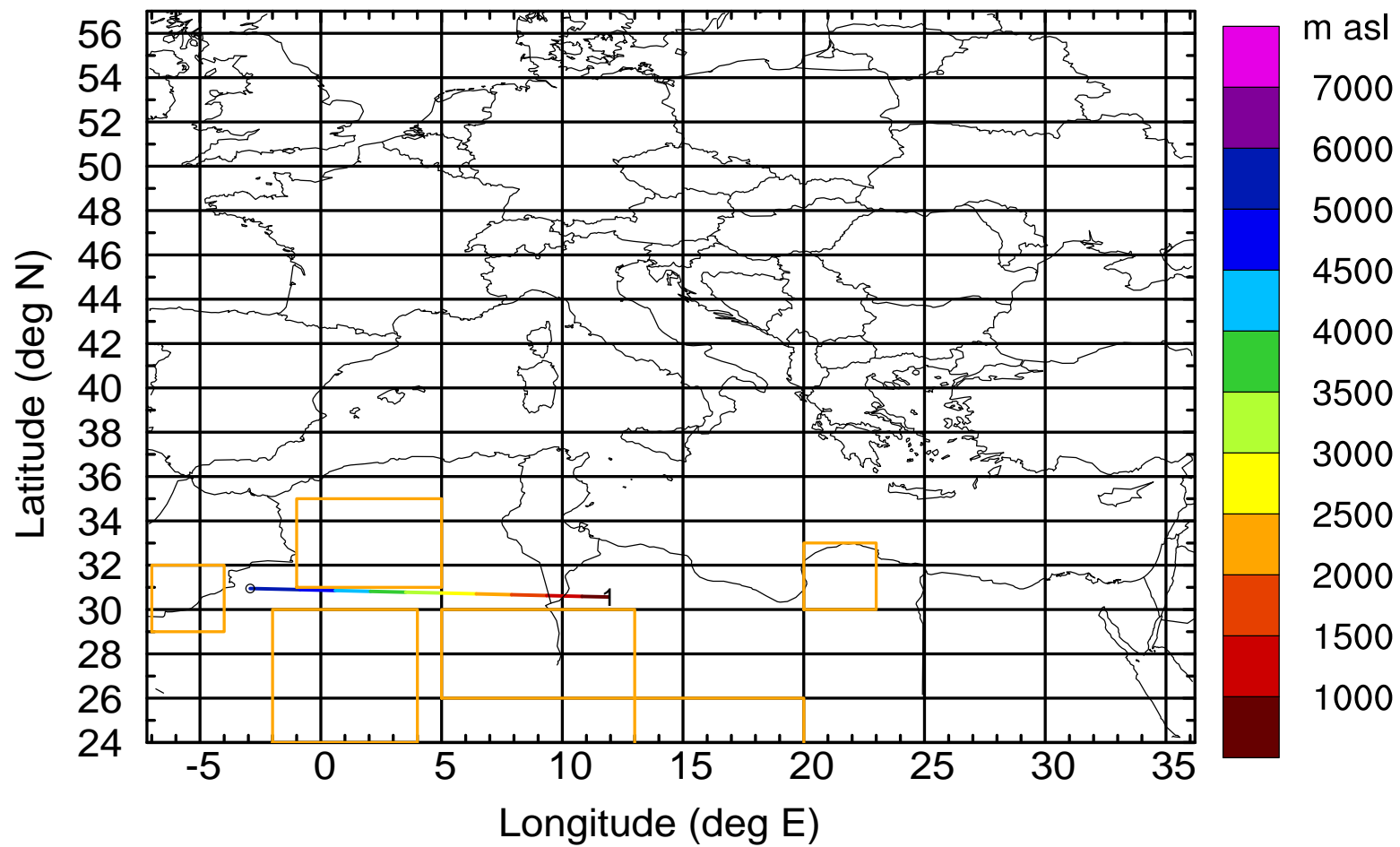
Level #9 of flight 170411b

BWD 20170411/11 -82H = 08/01 UTC



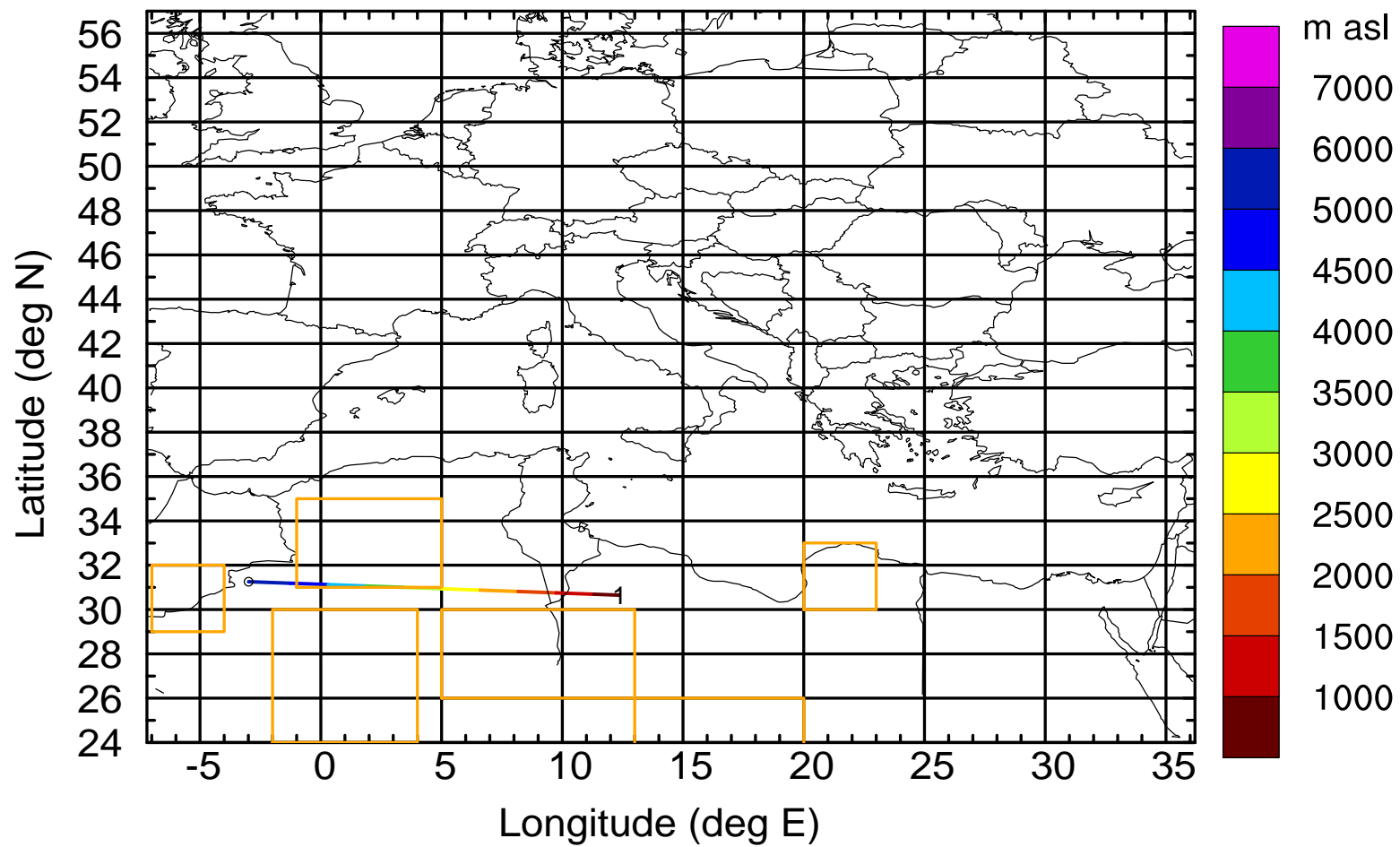
Level #9 of flight 170411b

BWD 20170411/11 -83H = 08/00 UTC



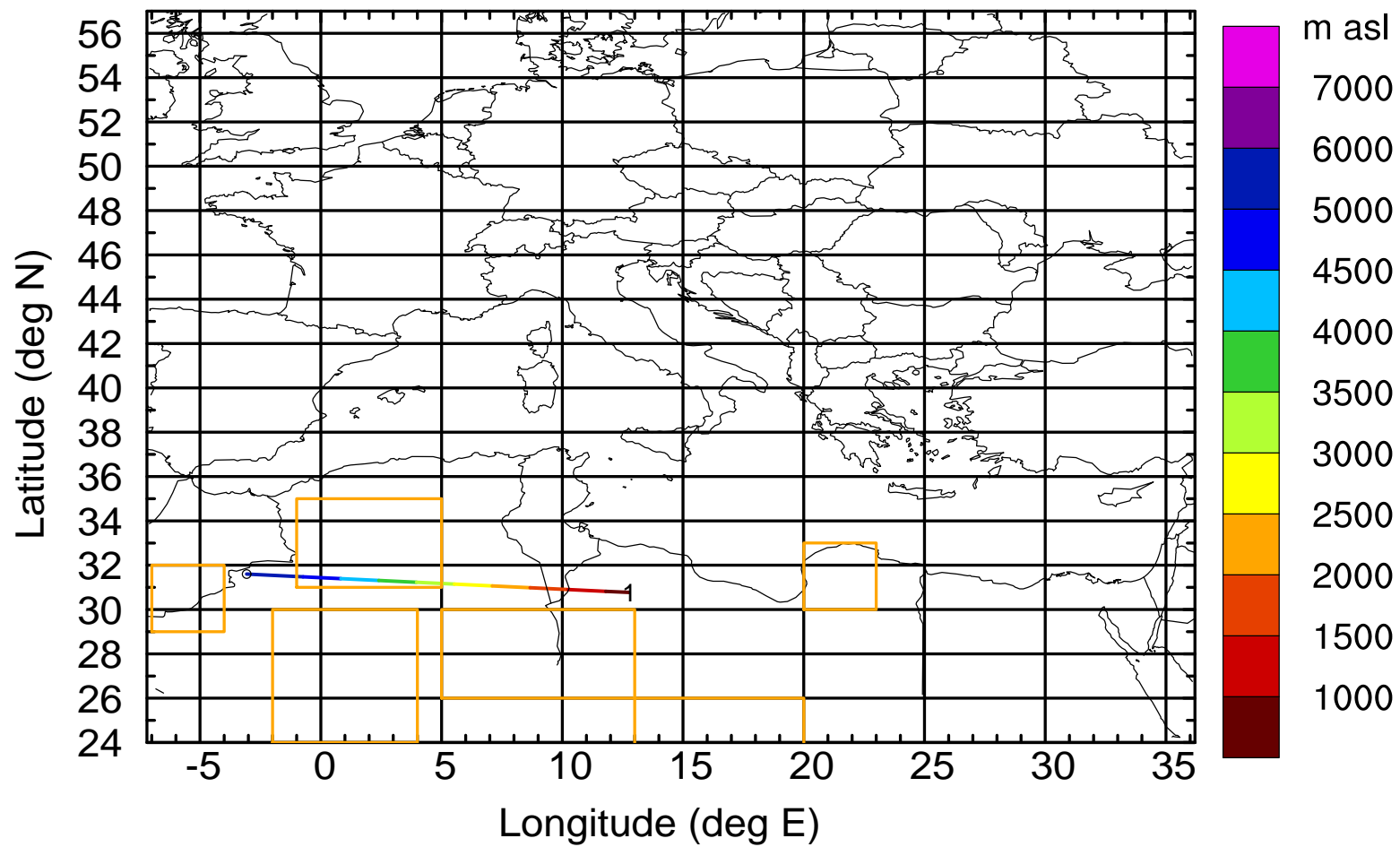
Level #9 of flight 170411b

BWD 20170411/11 -84H = 07/23 UTC



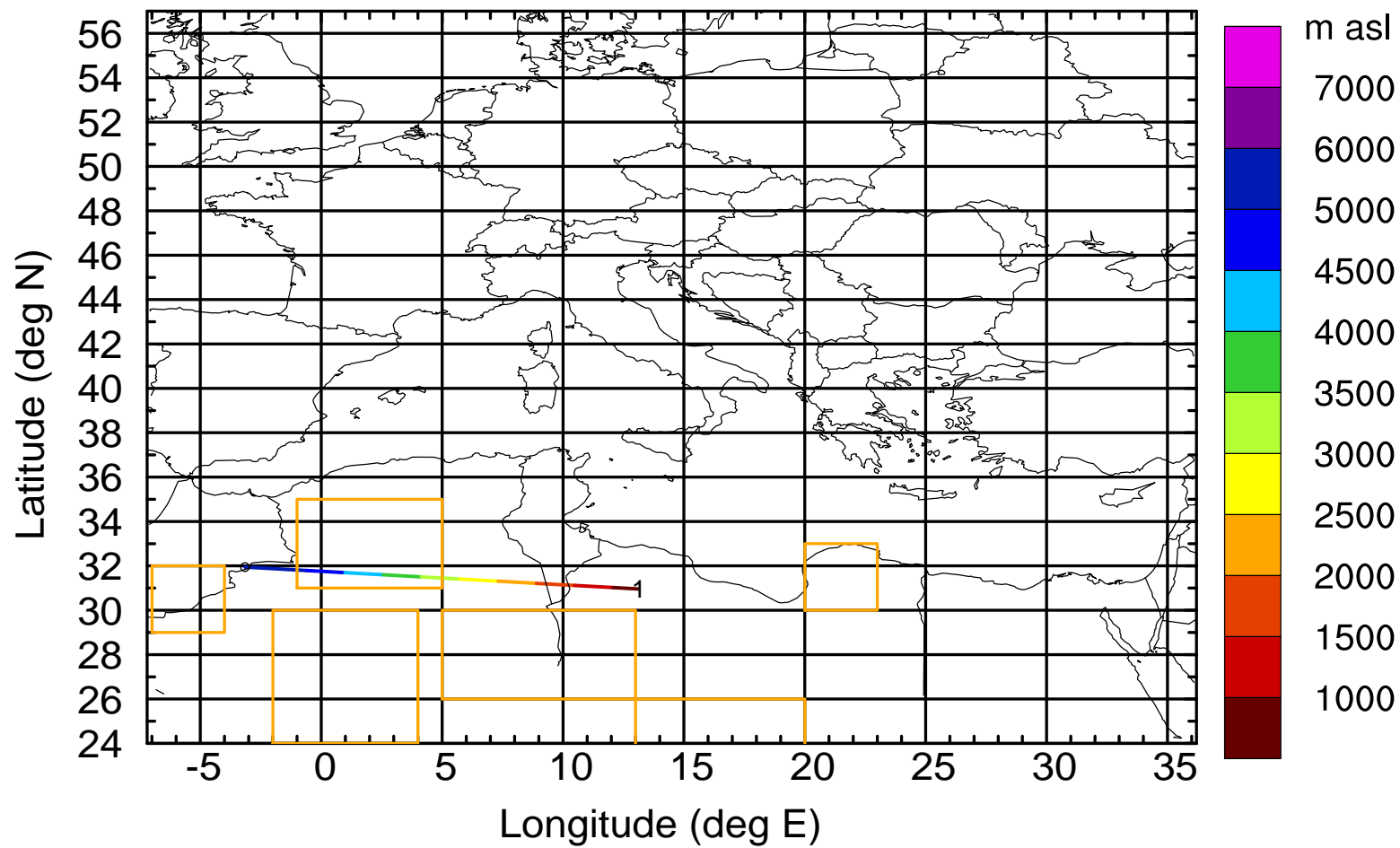
Level #9 of flight 170411b

BWD 20170411/11 -85H = 07/22 UTC



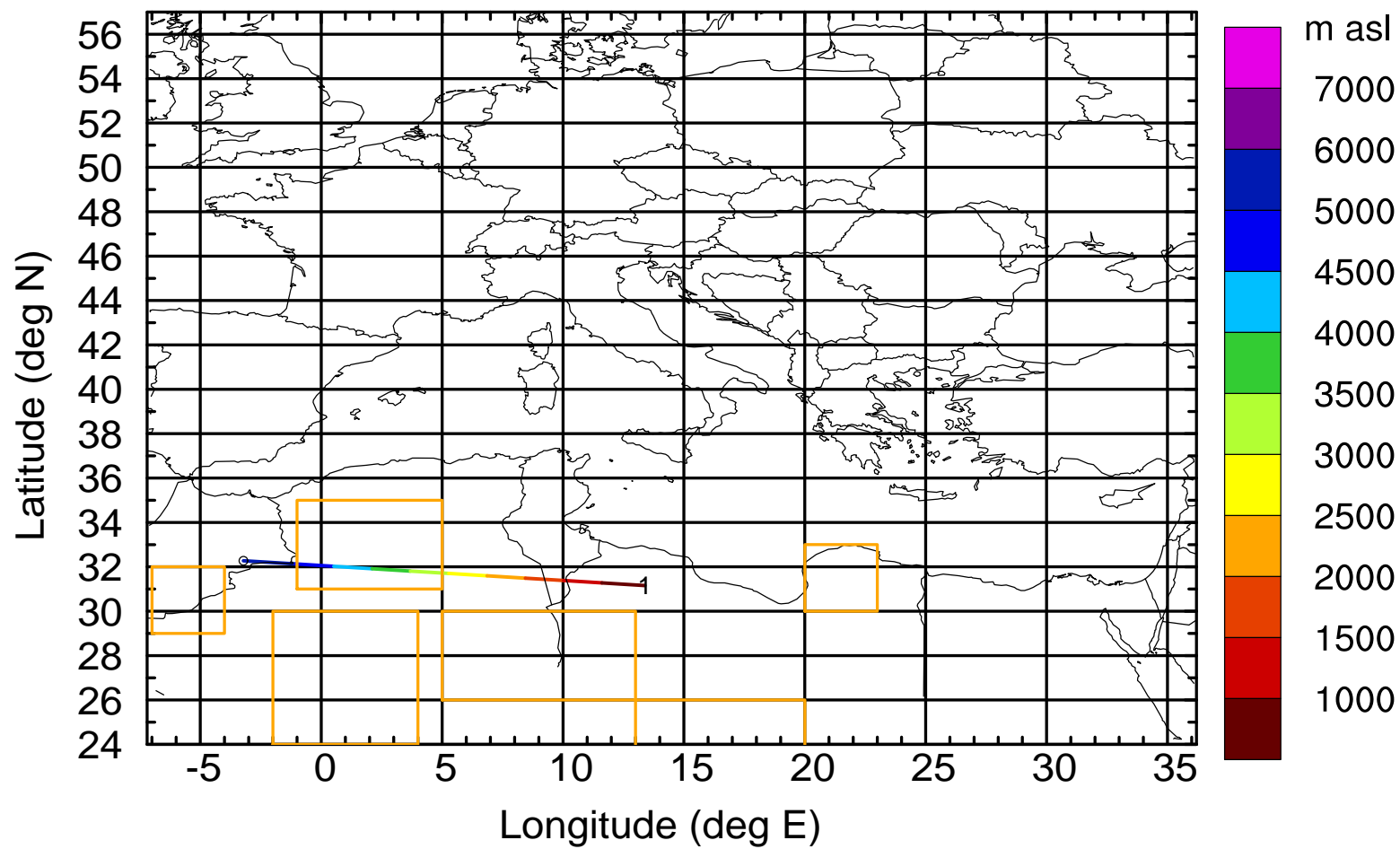
Level #9 of flight 170411b

BWD 20170411/11 -86H = 07/21 UTC



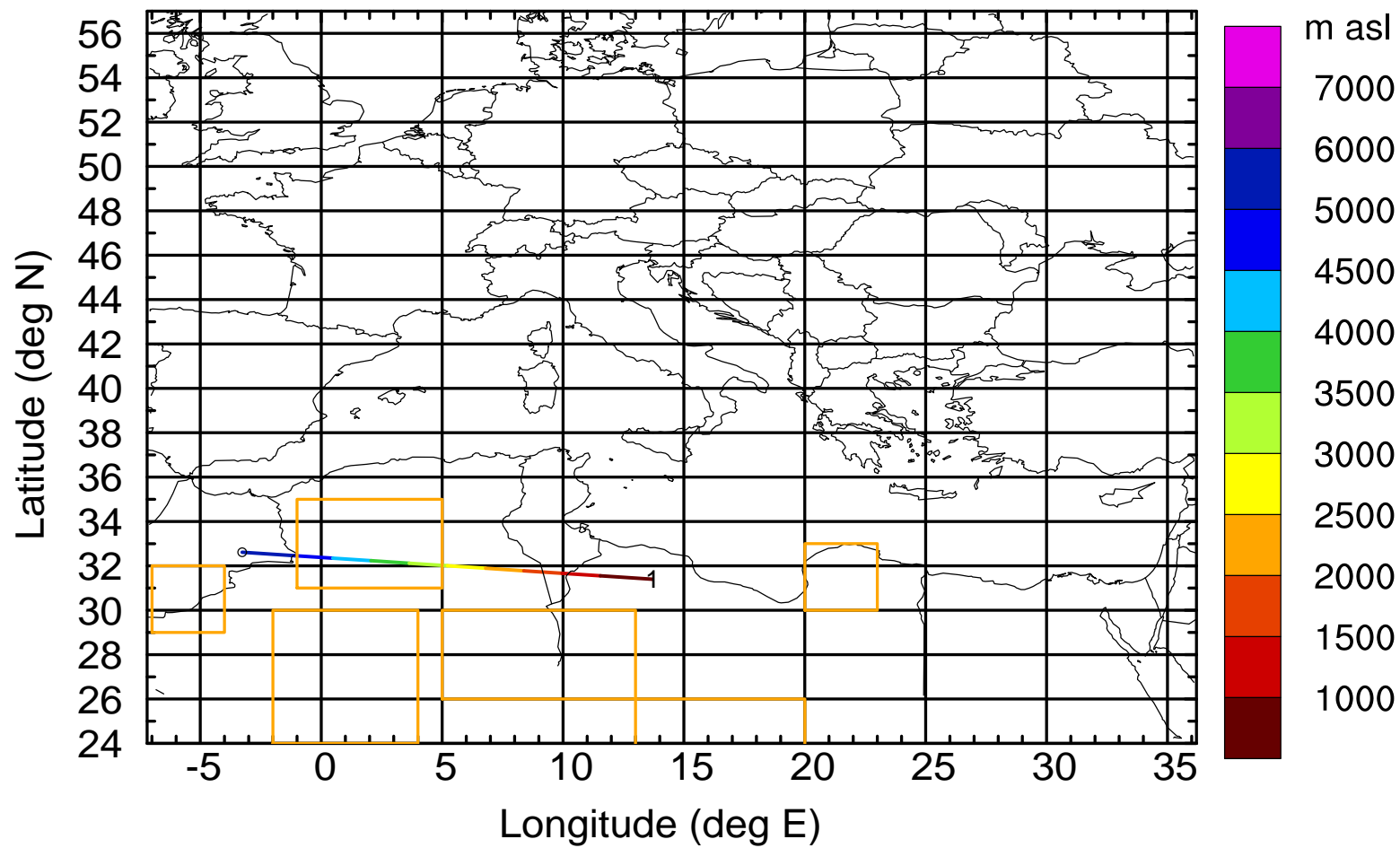
Level #9 of flight 170411b

BWD 20170411/11 -87H = 07/20 UTC



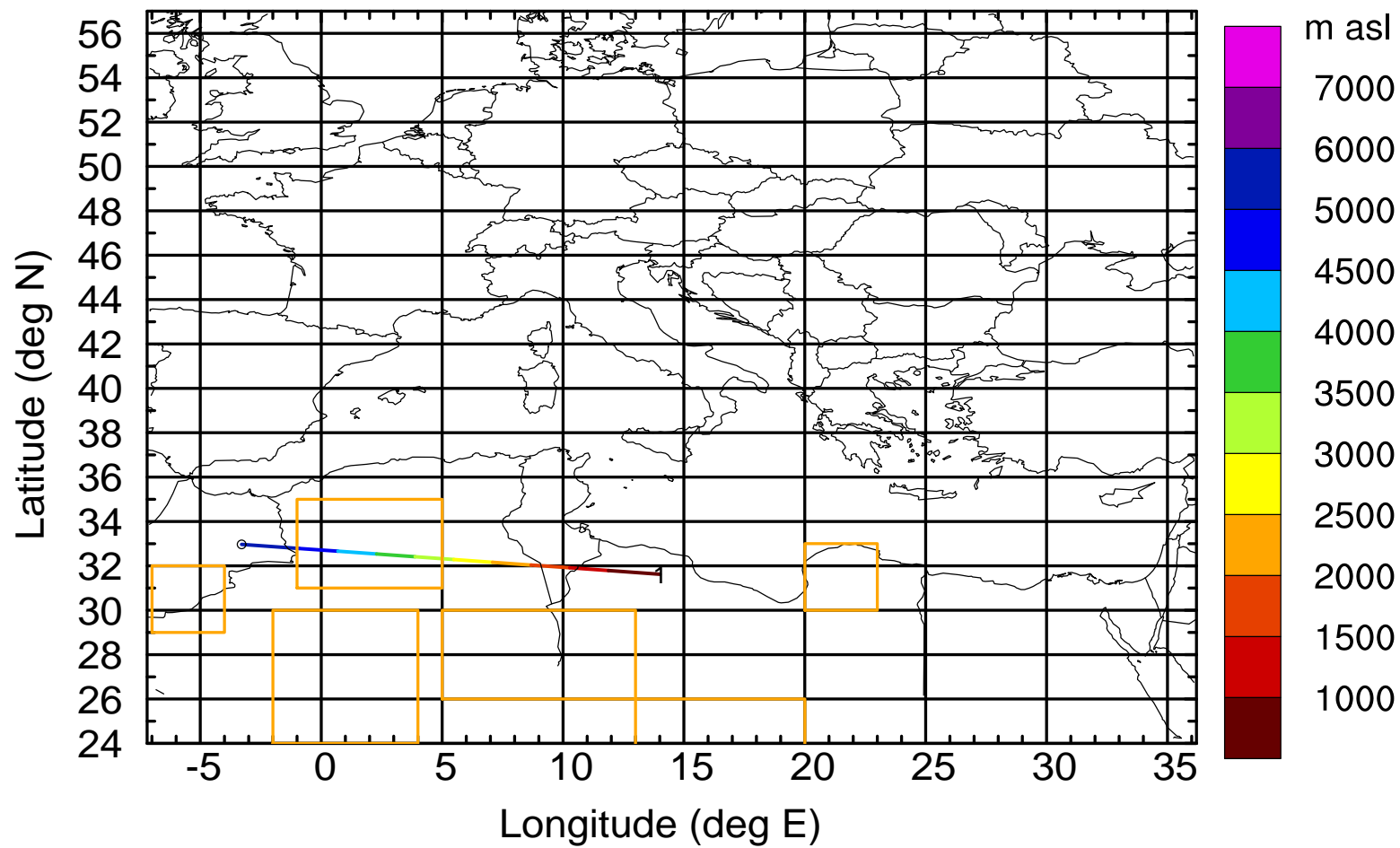
Level #9 of flight 170411b

BWD 20170411/11 -88H = 07/19 UTC



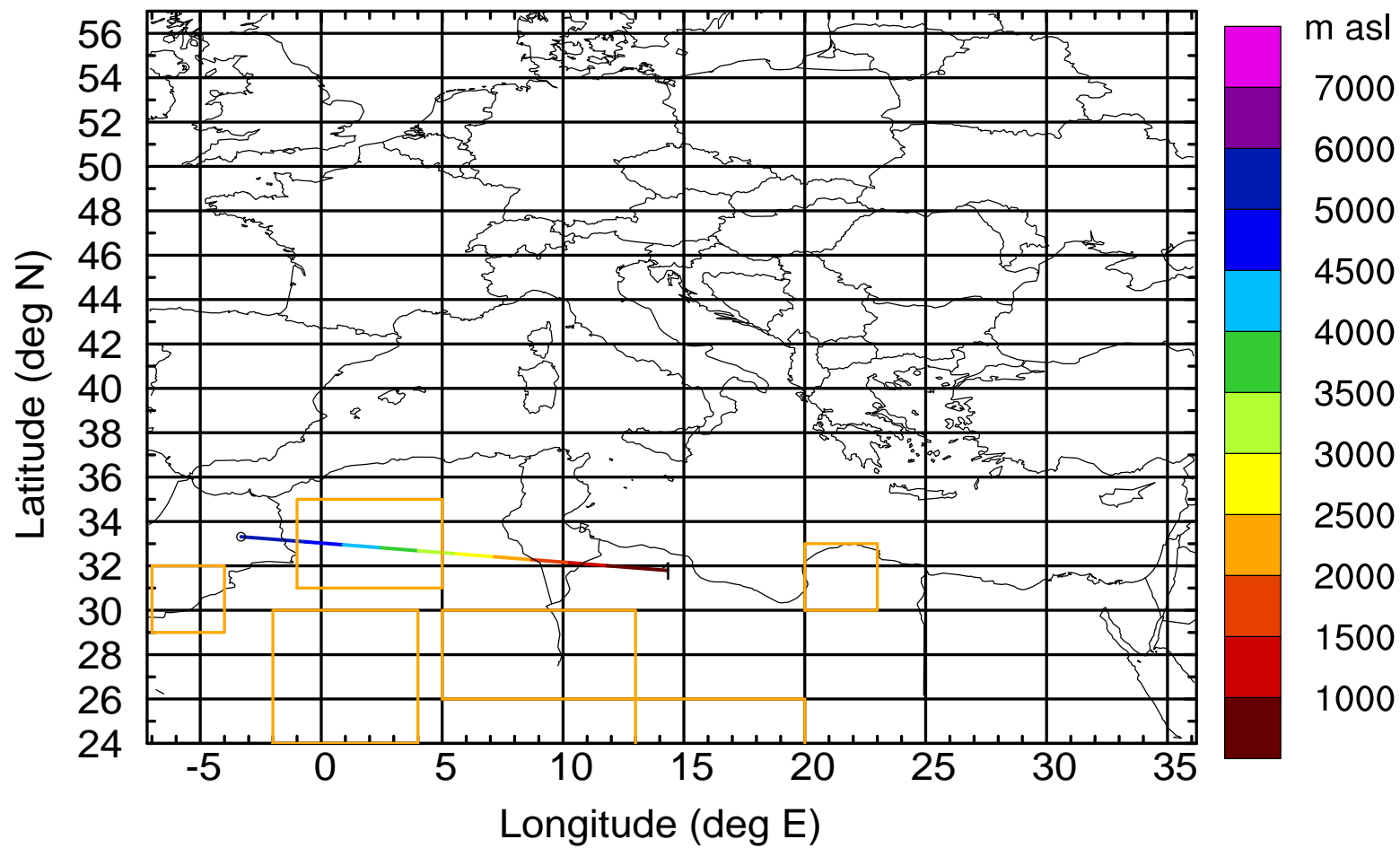
Level #9 of flight 170411b

BWD 20170411/11 -89H = 07/18 UTC



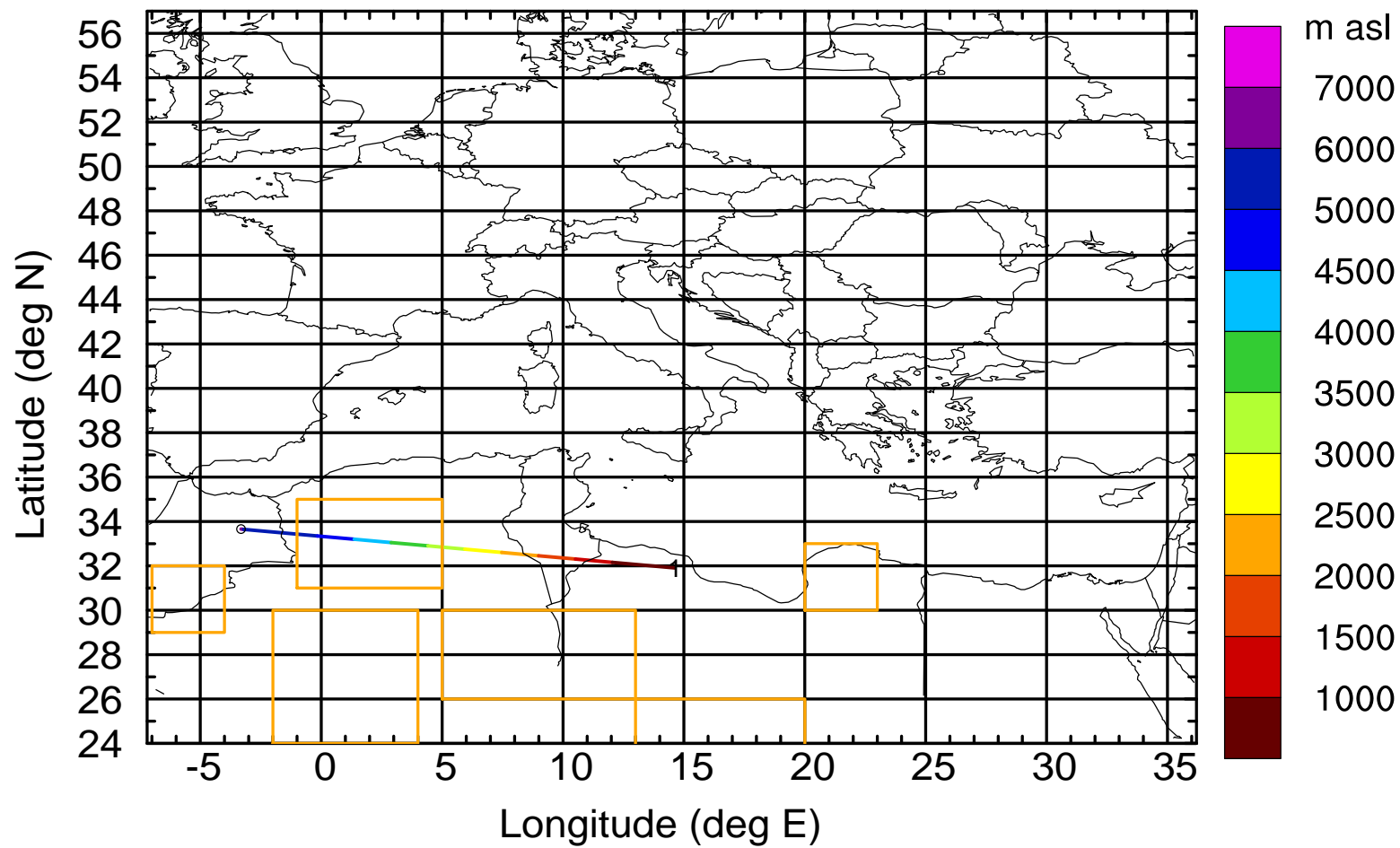
Level #9 of flight 170411b

BWD 20170411/11 -90H = 07/17 UTC



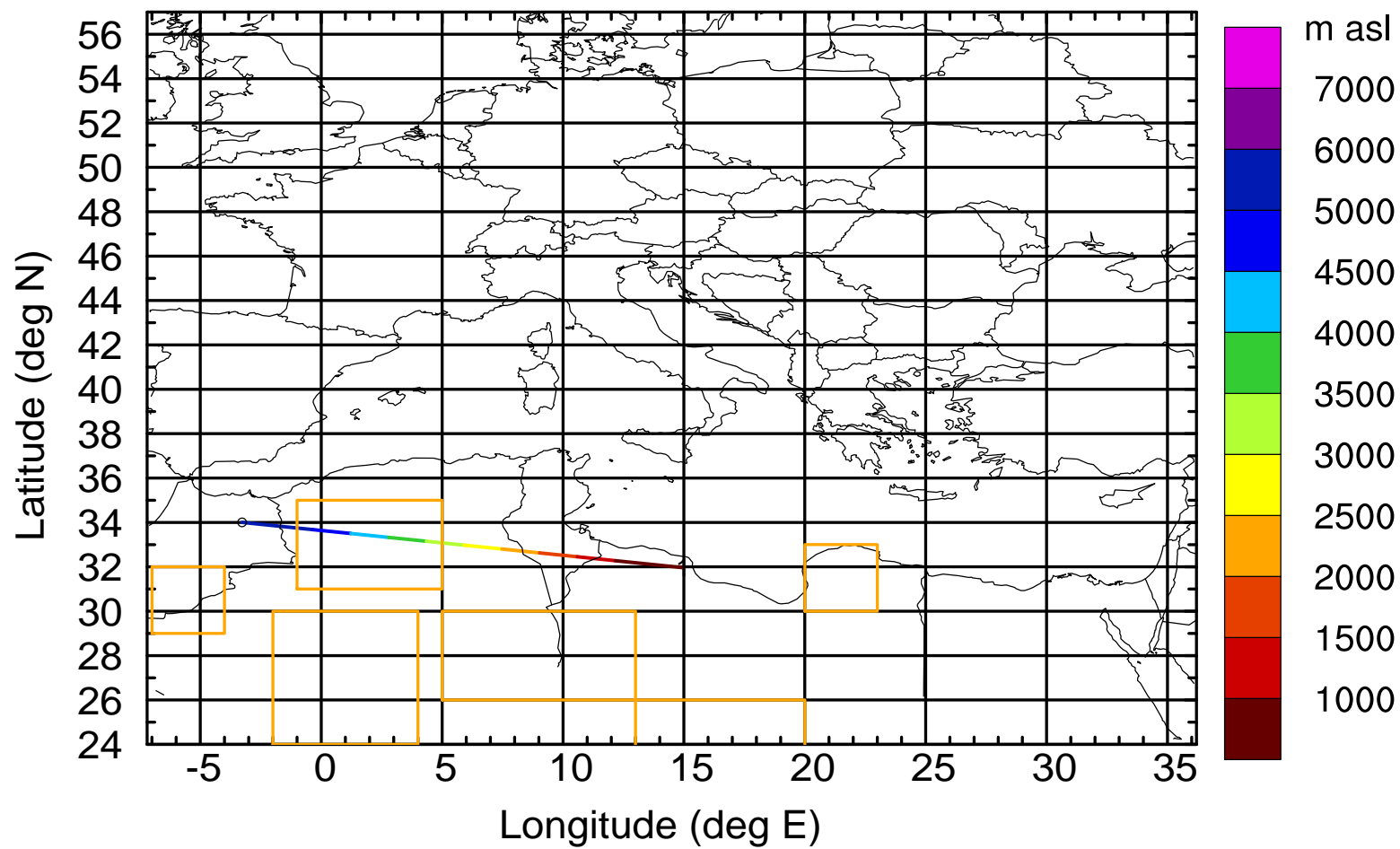
Level #9 of flight 170411b

BWD 20170411/11 -91H = 07/16 UTC



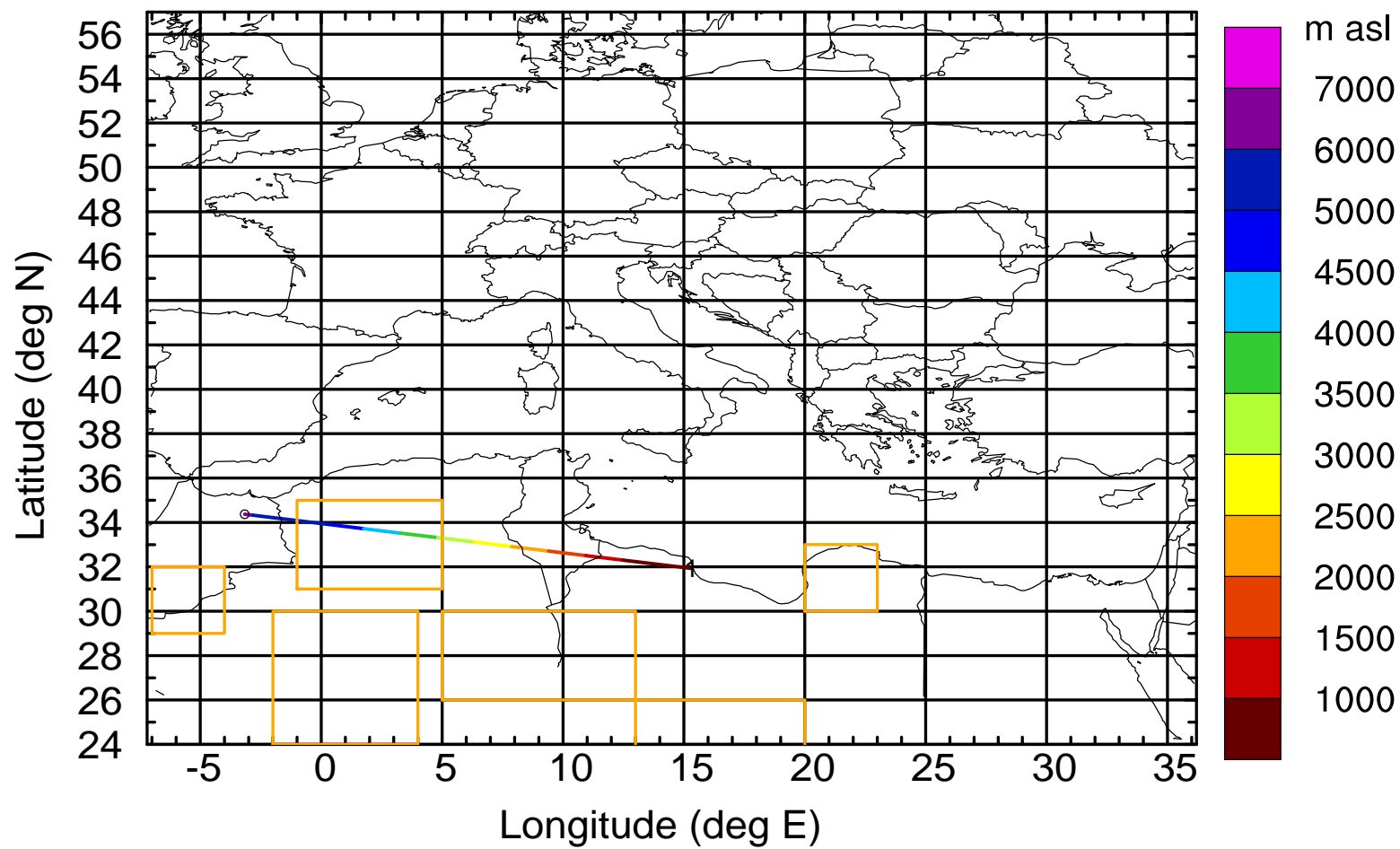
Level #9 of flight 170411b

BWD 20170411/11 -92H = 07/15 UTC



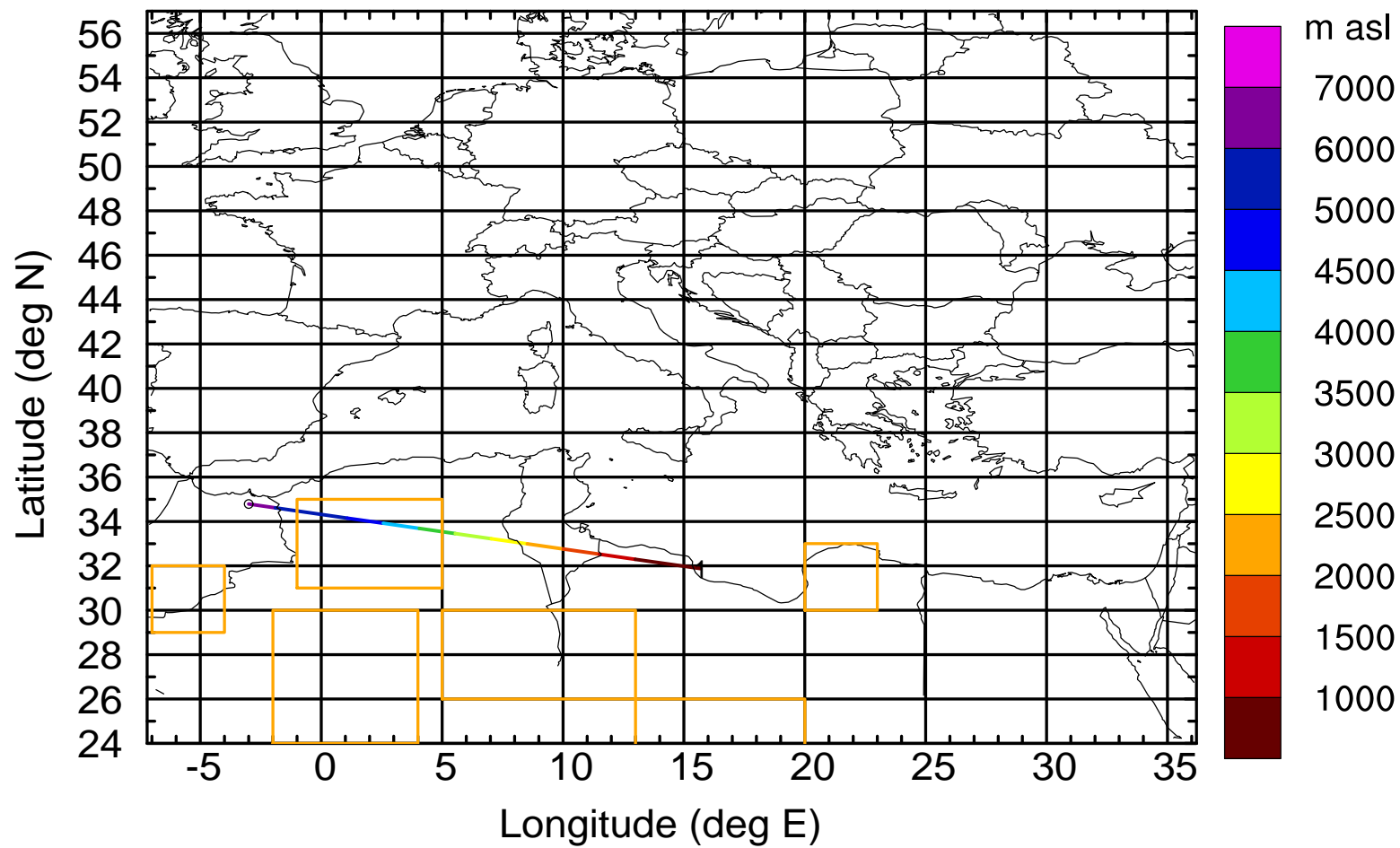
Level #9 of flight 170411b

BWD 20170411/11 -93H = 07/14 UTC



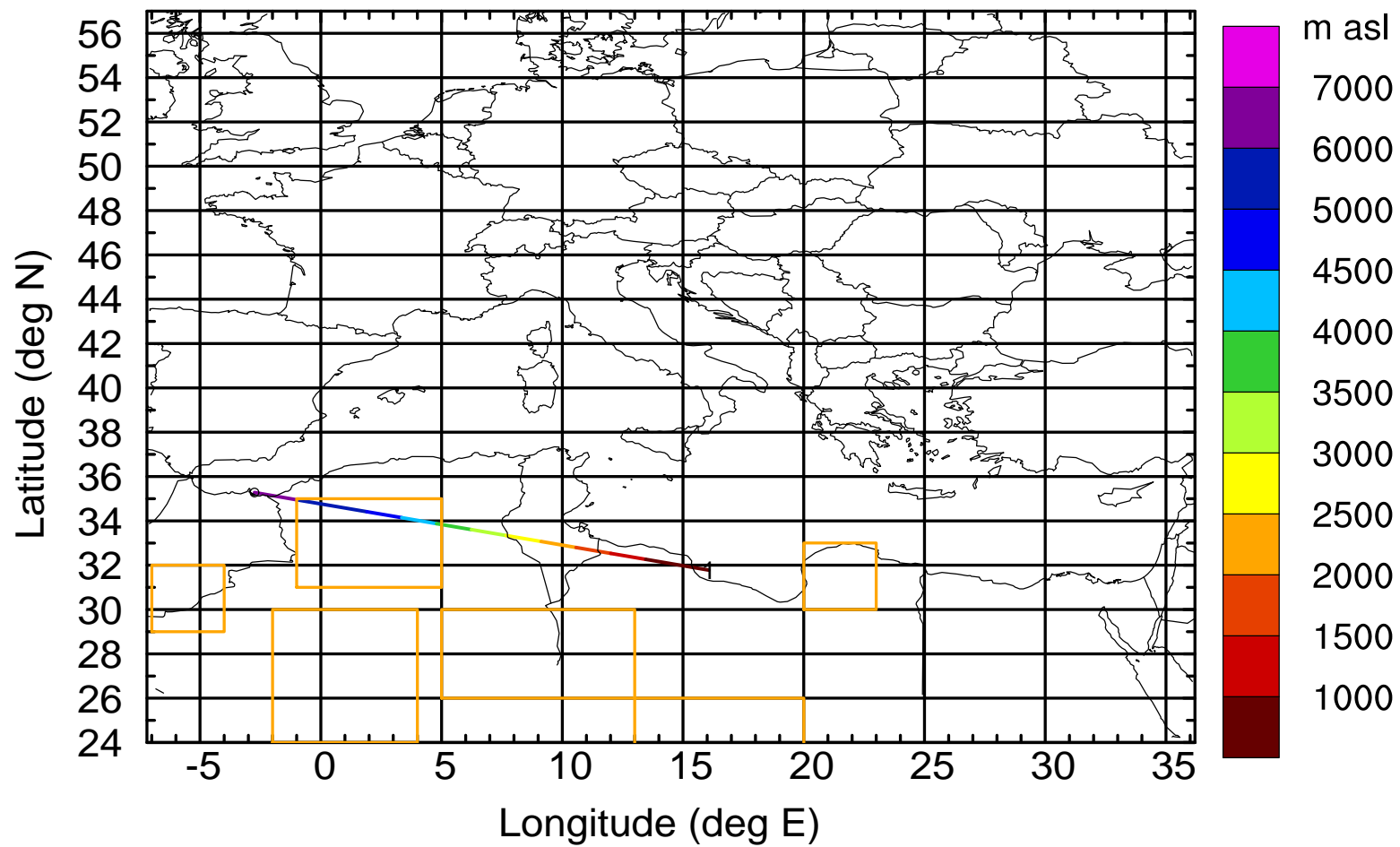
Level #9 of flight 170411b

BWD 20170411/11 -94H = 07/13 UTC



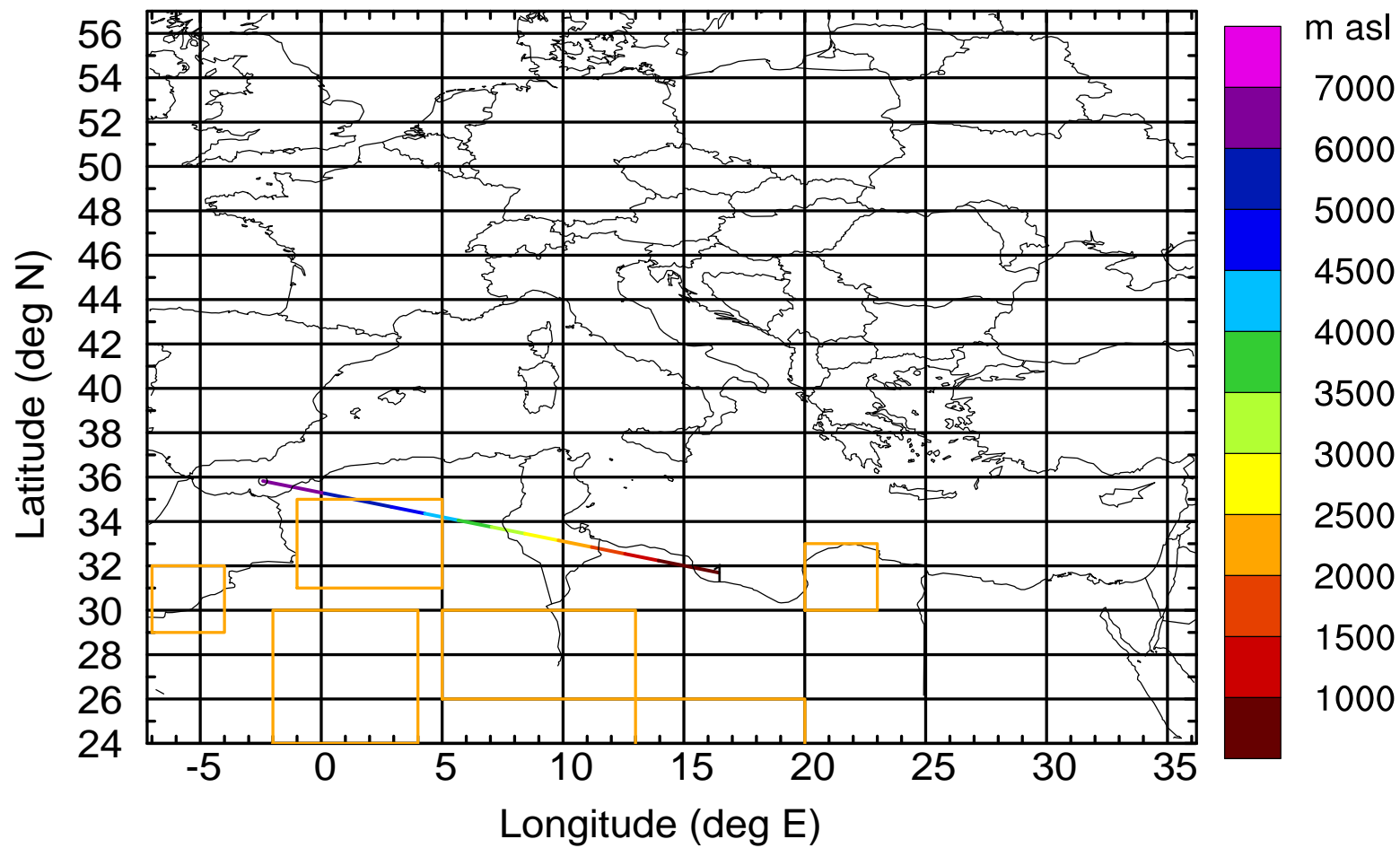
Level #9 of flight 170411b

BWD 20170411/11 -95H = 07/12 UTC



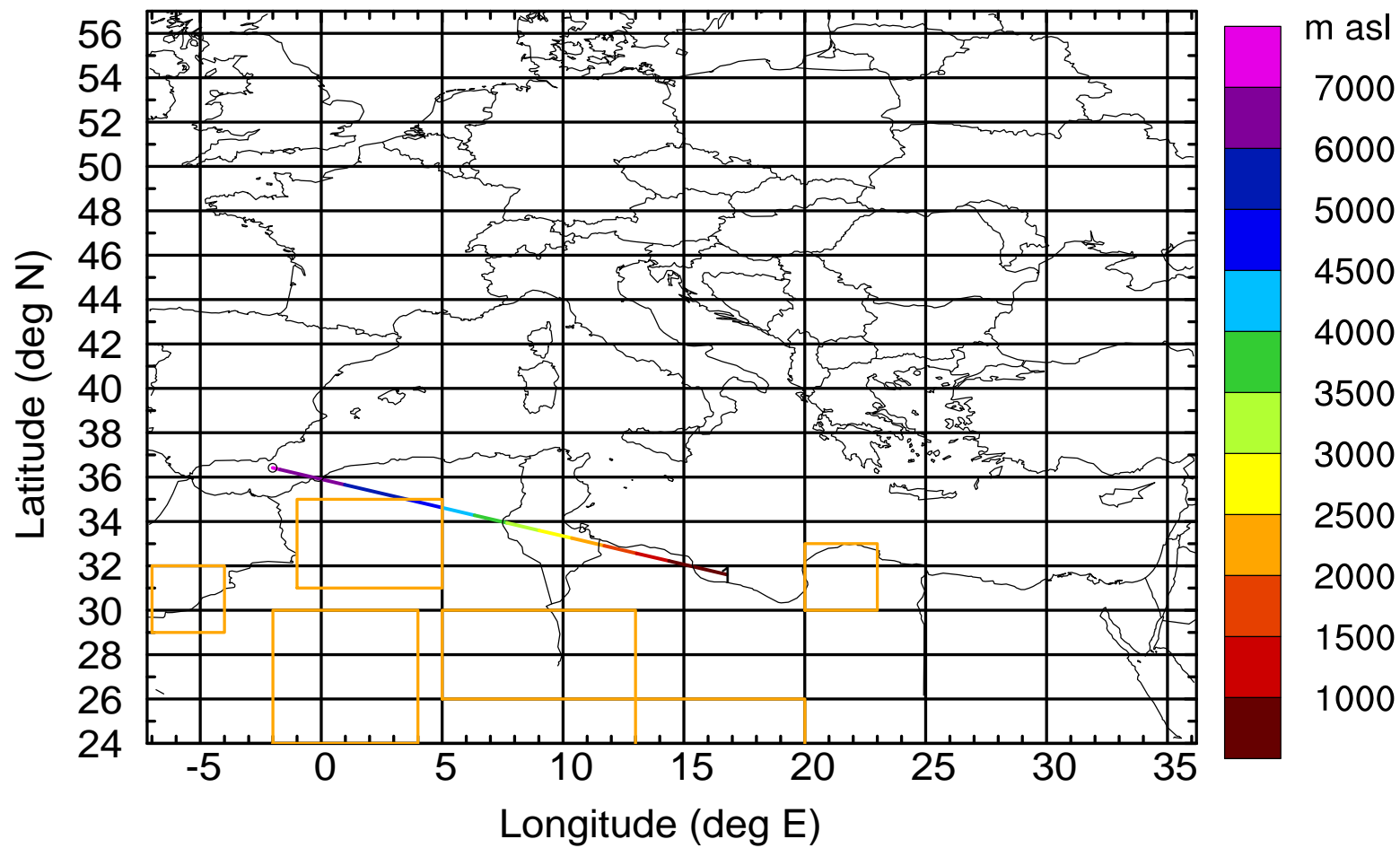
Level #9 of flight 170411b

BWD 20170411/11 -96H = 07/11 UTC



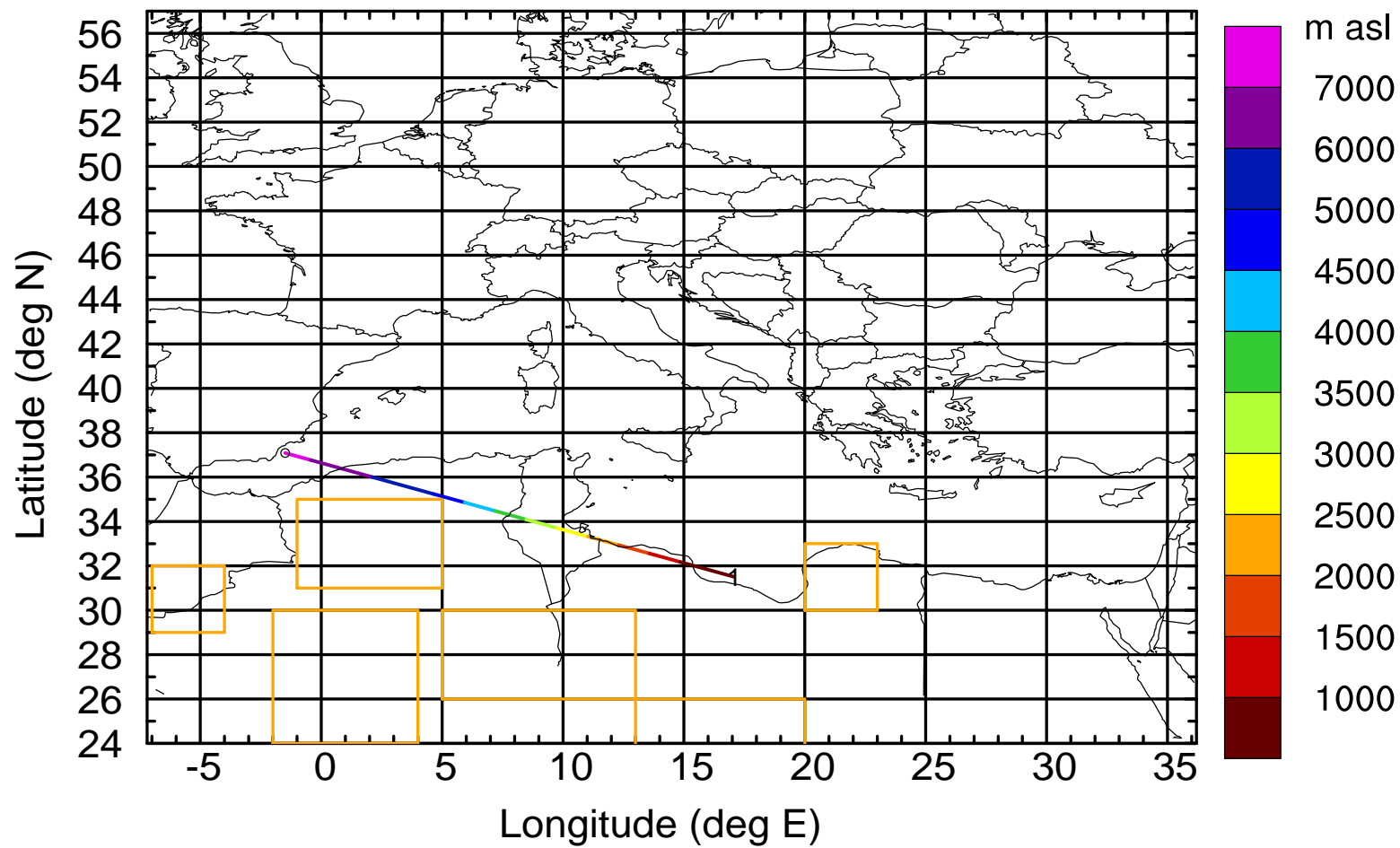
Level #9 of flight 170411b

BWD 20170411/11 -97H = 07/10 UTC



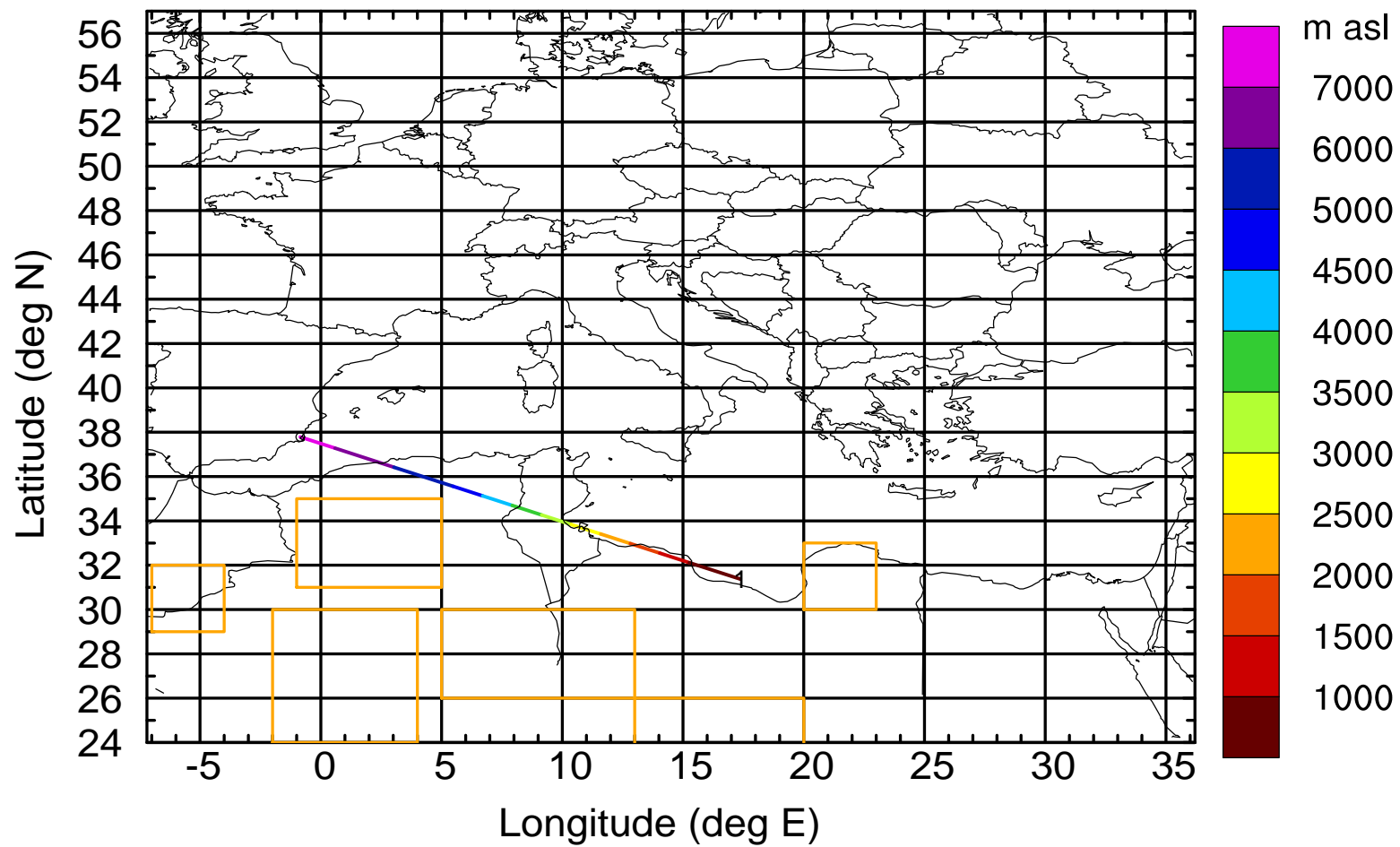
Level #9 of flight 170411b

BWD 20170411/11 -98H = 07/09 UTC



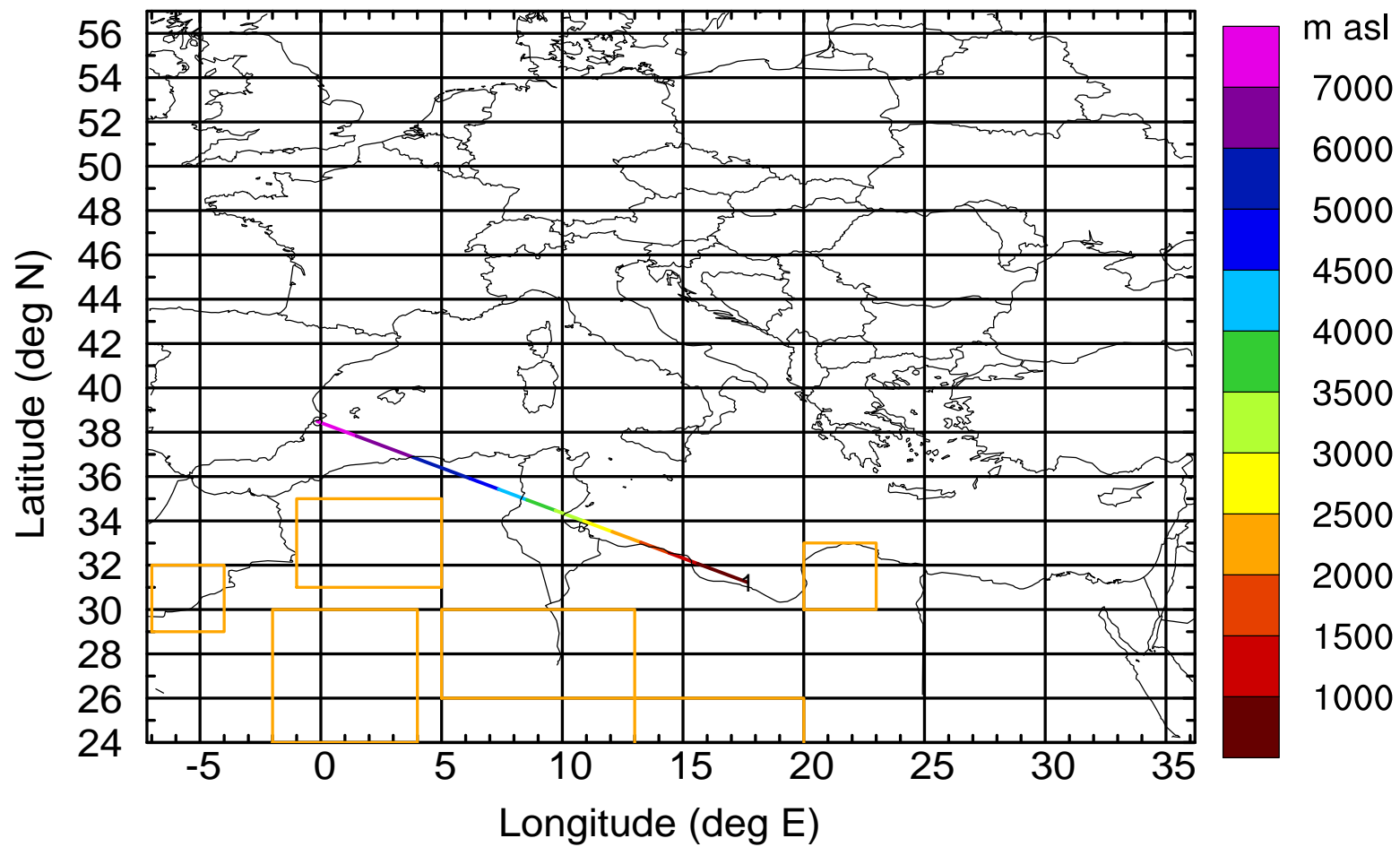
Level #9 of flight 170411b

BWD 20170411/11 -99H = 07/08 UTC



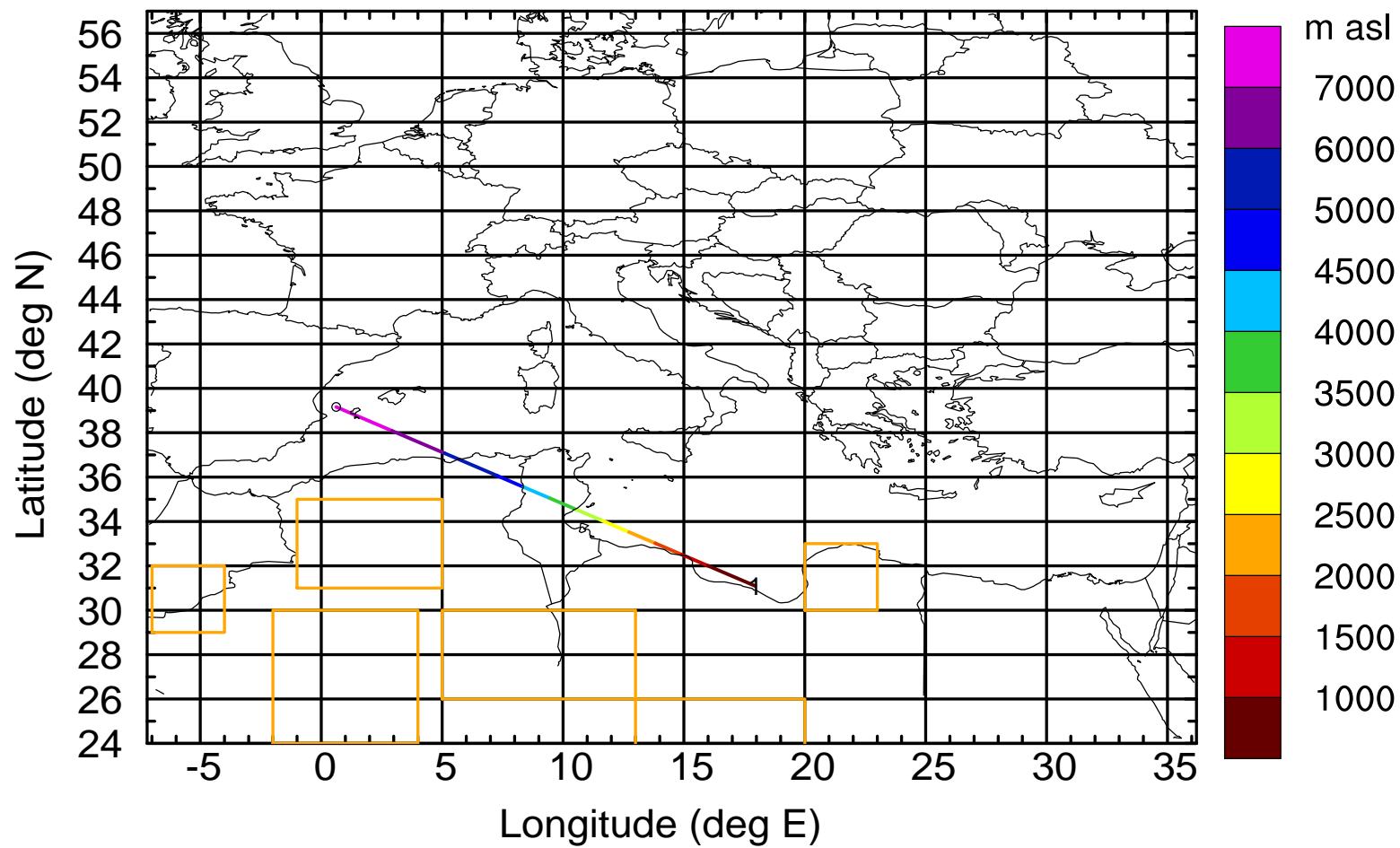
Level #9 of flight 170411b

BWD 20170411/11-100H = 07/07 UTC



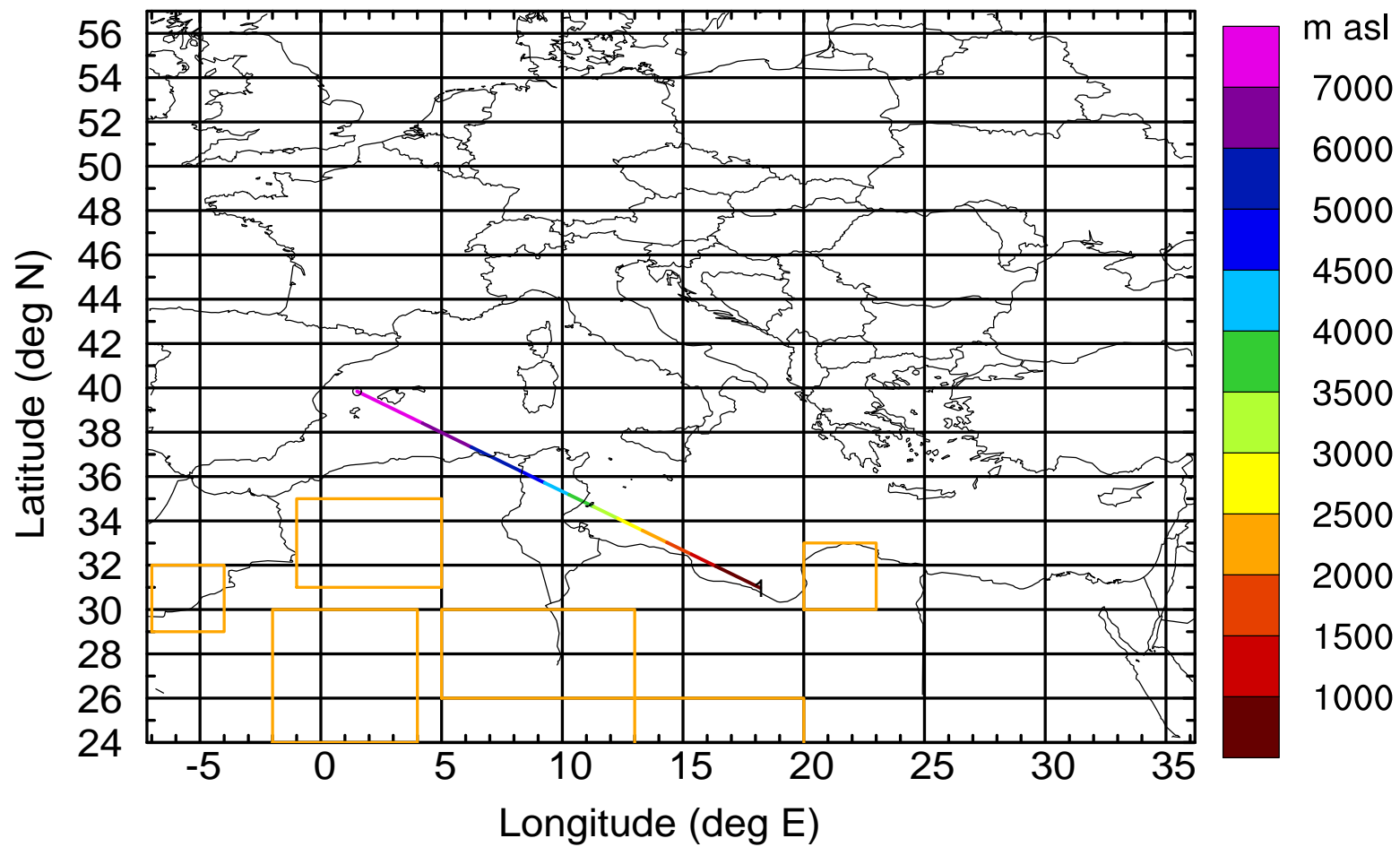
Level #9 of flight 170411b

BWD 20170411/11-101H = 07/06 UTC



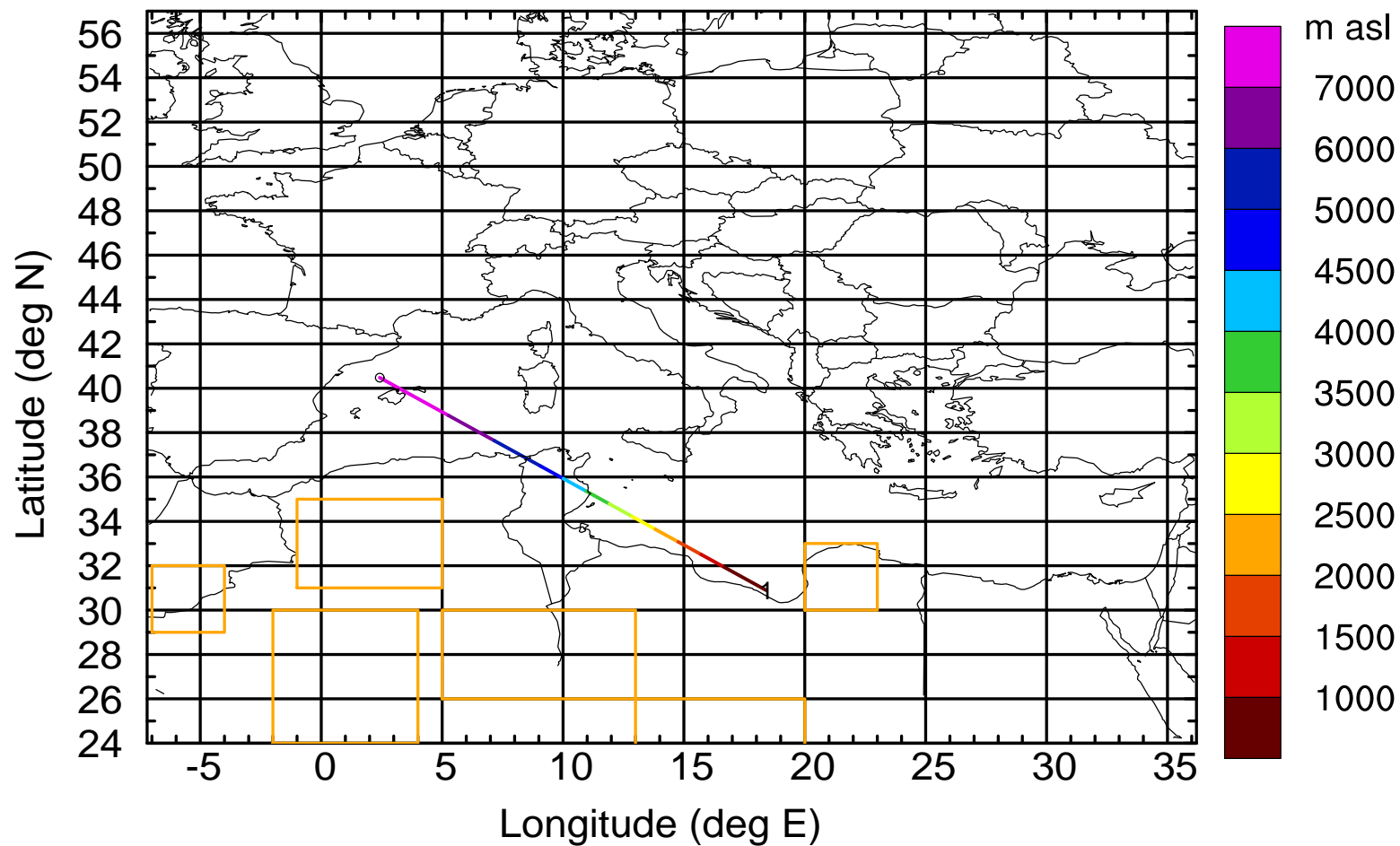
Level #9 of flight 170411b

BWD 20170411/11-102H = 07/05 UTC



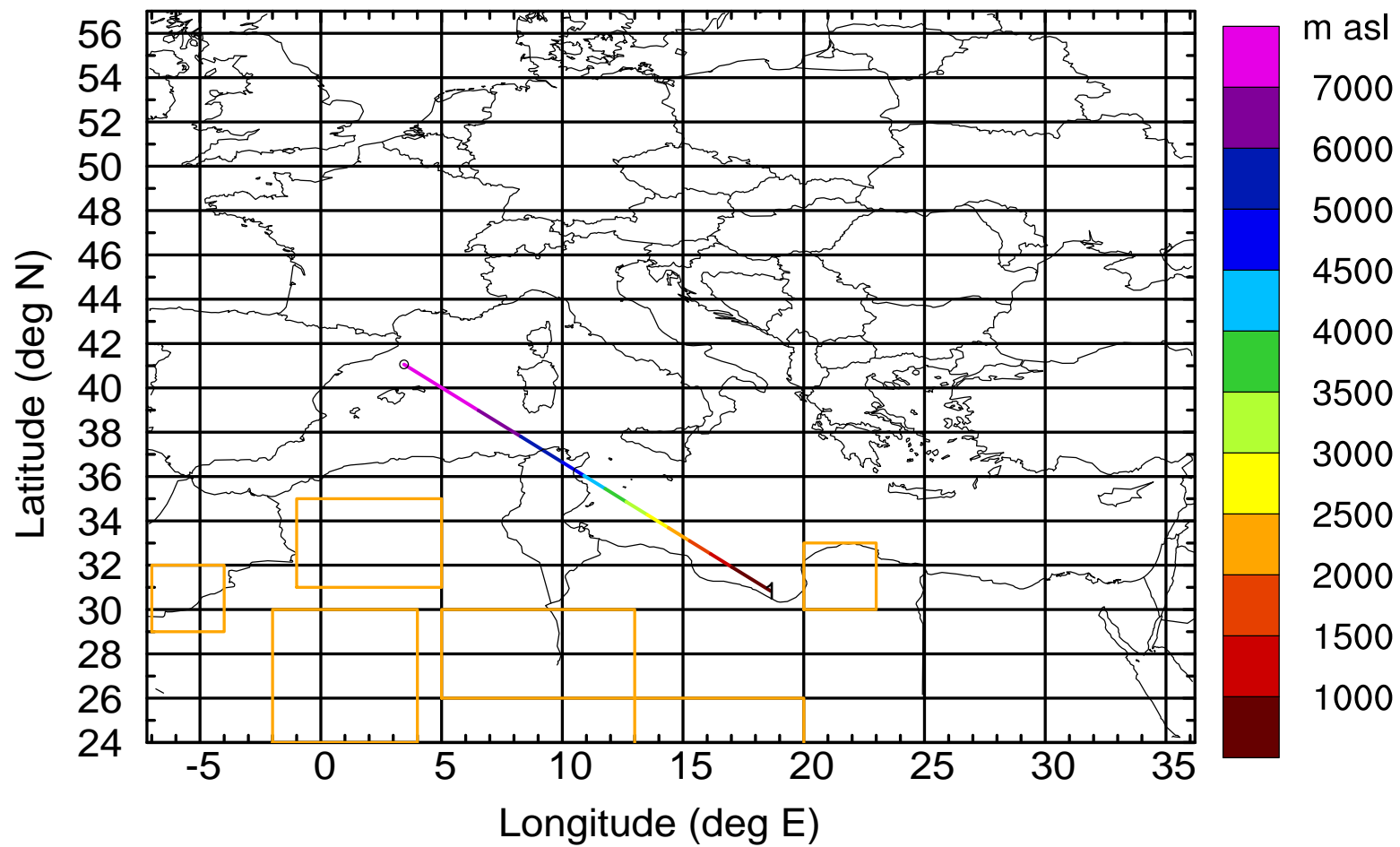
Level #9 of flight 170411b

BWD 20170411/11-103H = 07/04 UTC



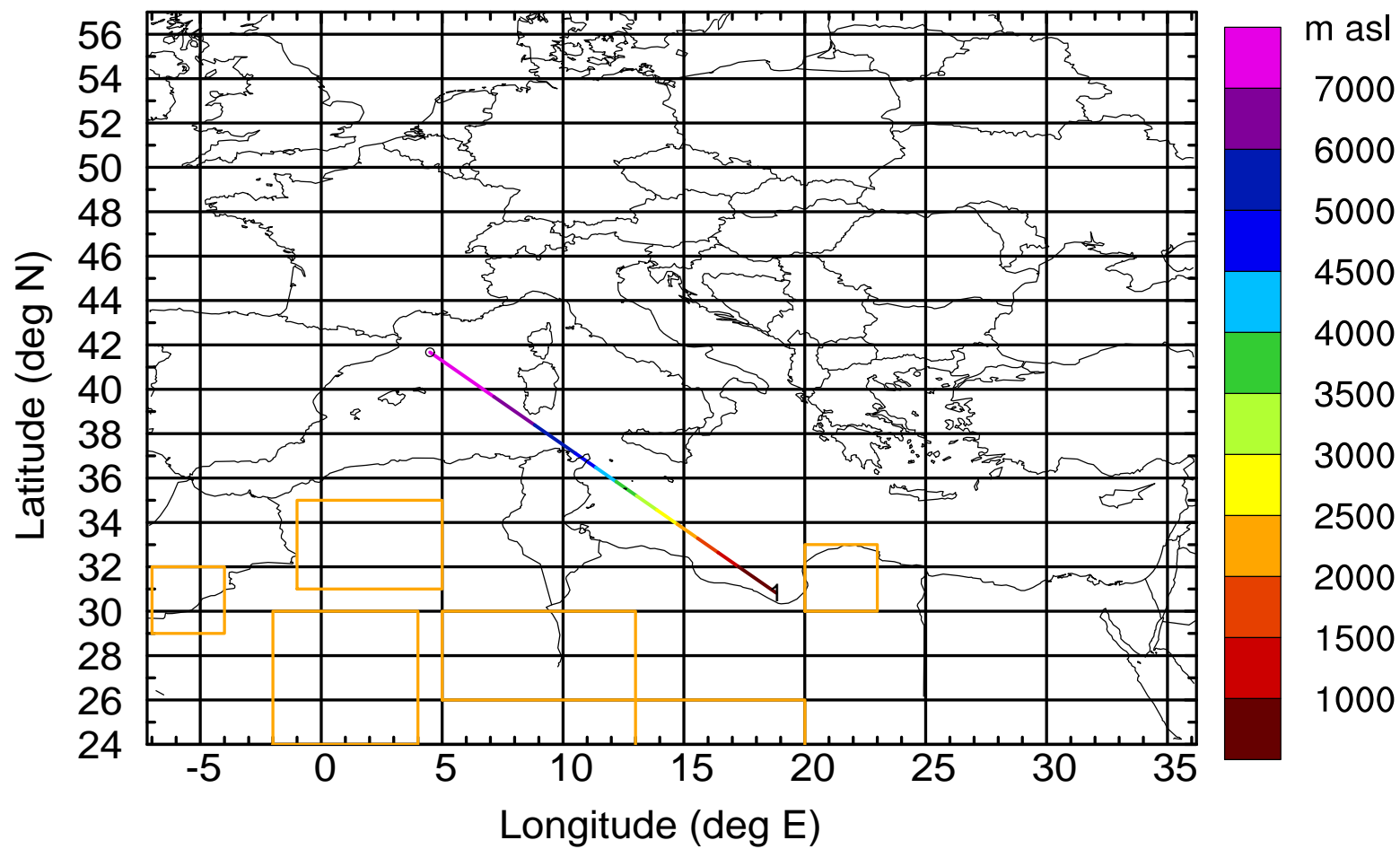
Level #9 of flight 170411b

BWD 20170411/11-104H = 07/03 UTC



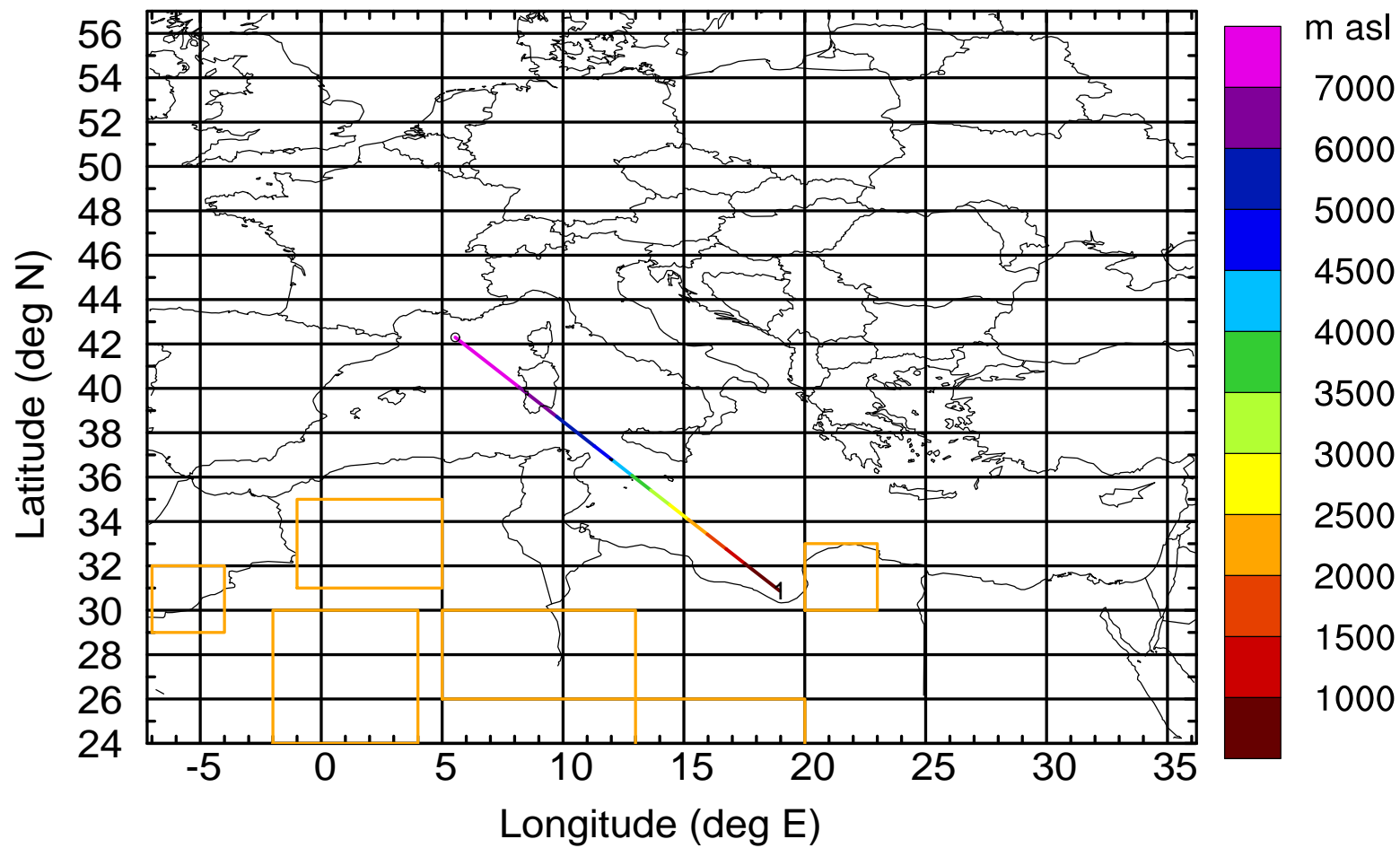
Level #9 of flight 170411b

BWD 20170411/11-105H = 07/02 UTC



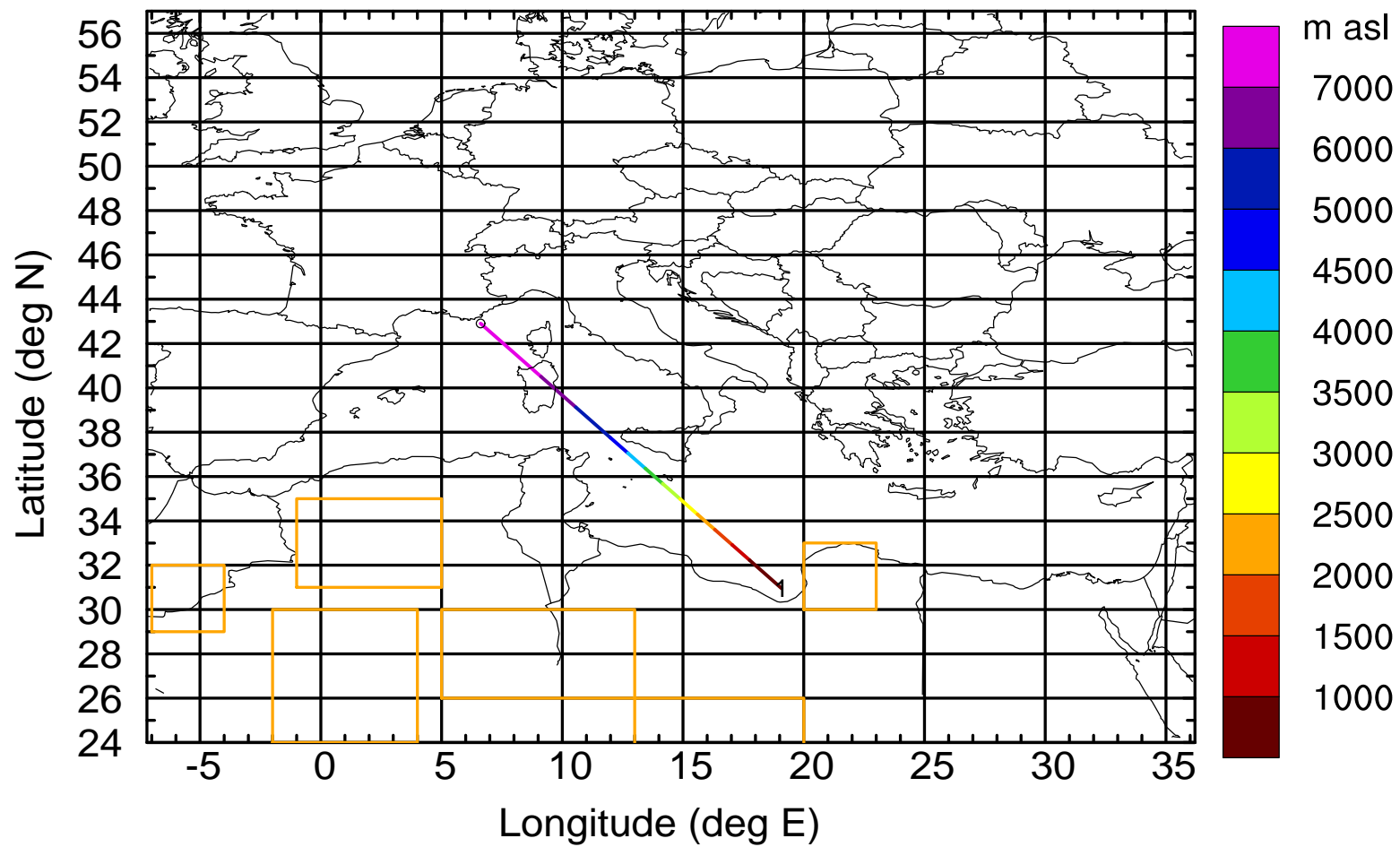
Level #9 of flight 170411b

BWD 20170411/11-106H = 07/01 UTC



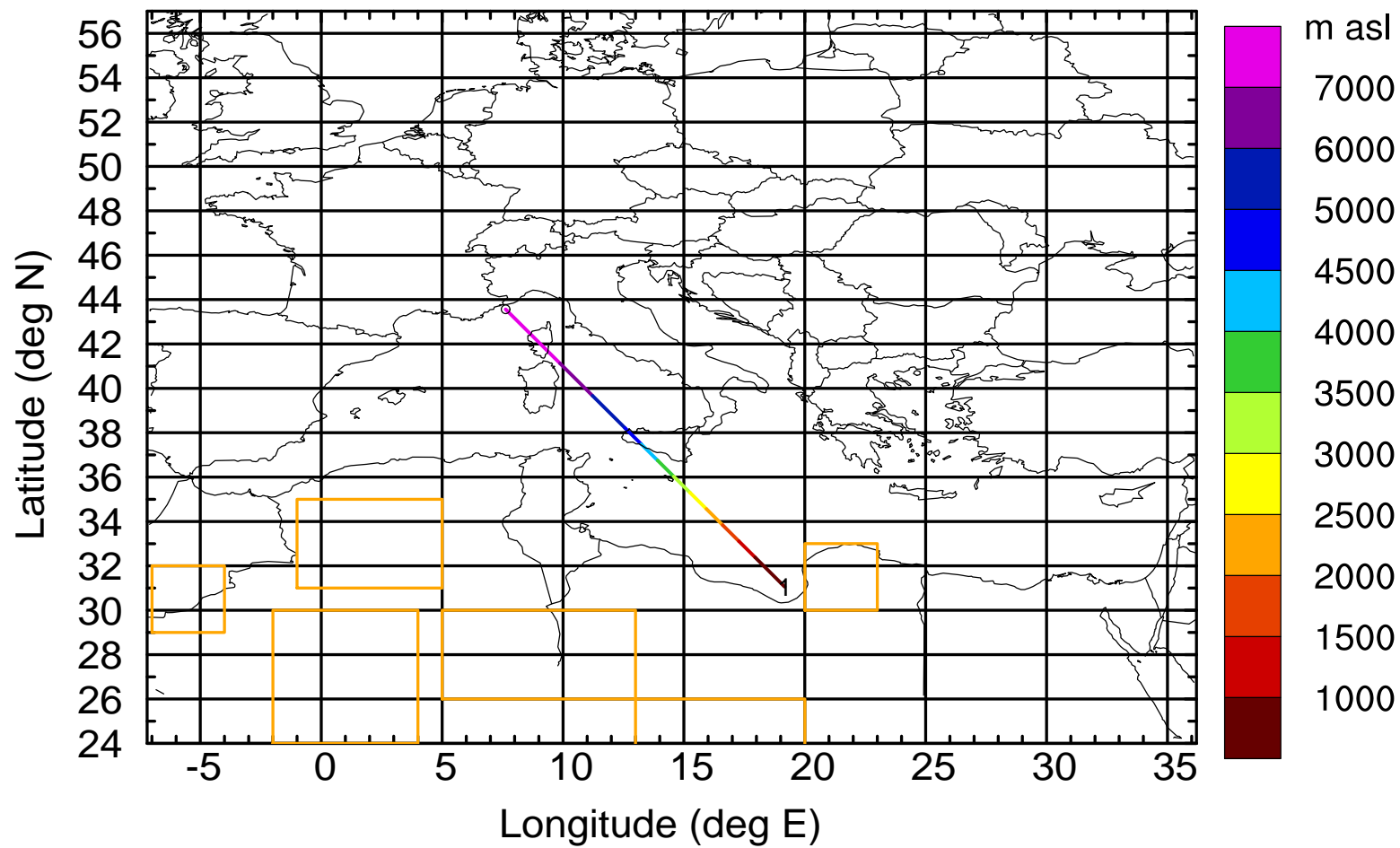
Level #9 of flight 170411b

BWD 20170411/11-107H = 07/00 UTC



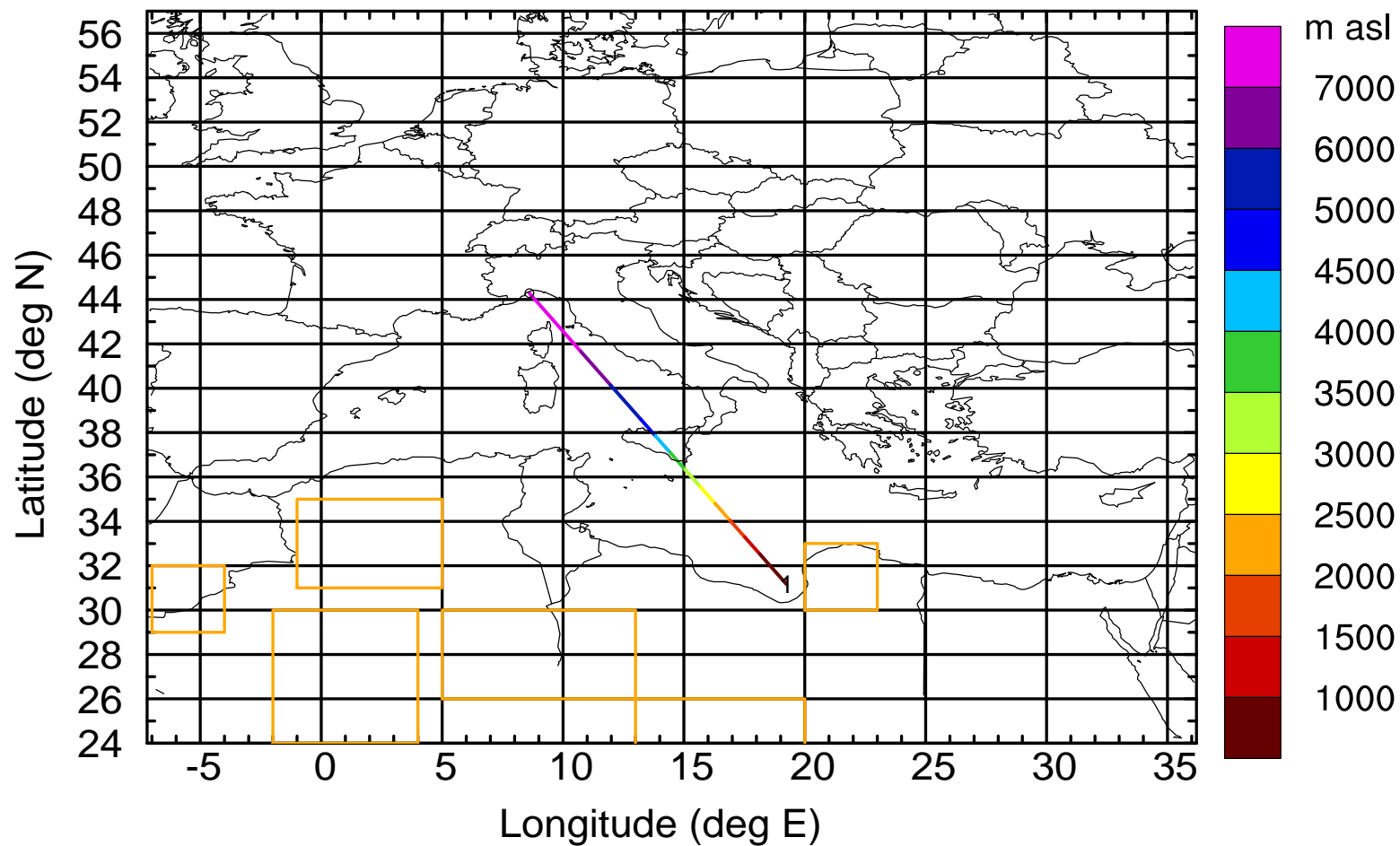
Level #9 of flight 170411b

BWD 20170411/11-108H = 06/23 UTC



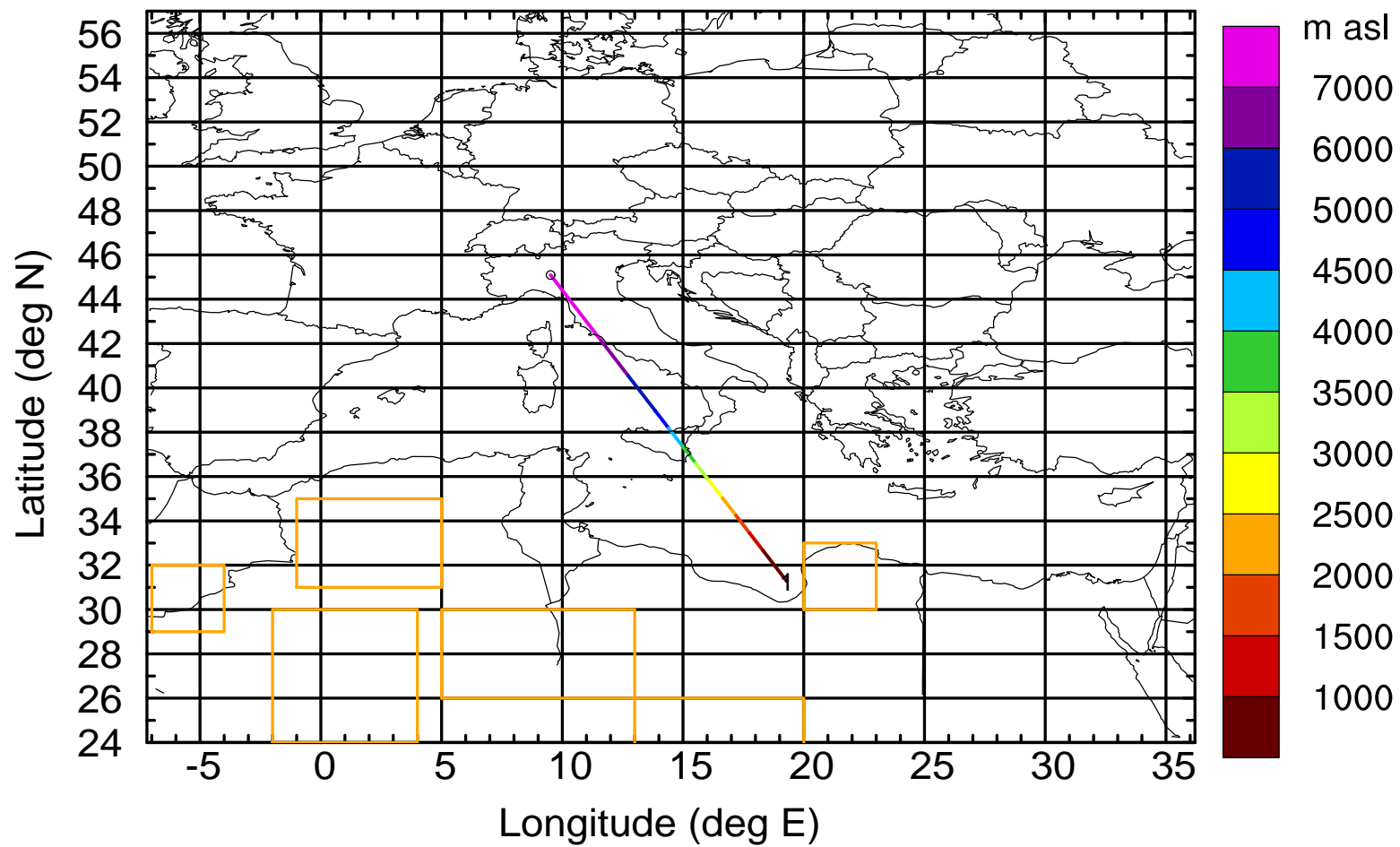
Level #9 of flight 170411b

BWD 20170411/11-109H = 06/22 UTC



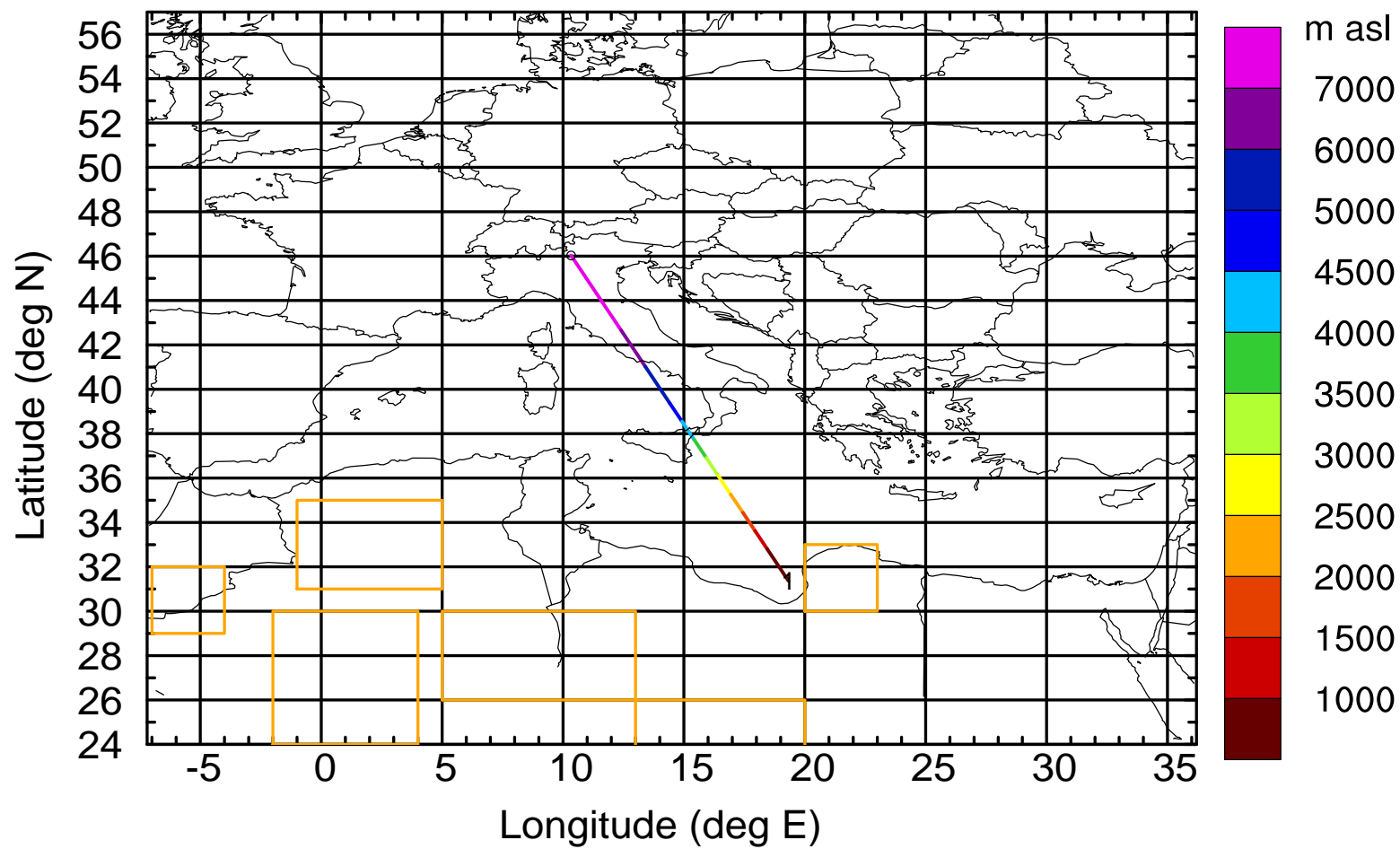
Level #9 of flight 170411b

BWD 20170411/11-110H = 06/21 UTC



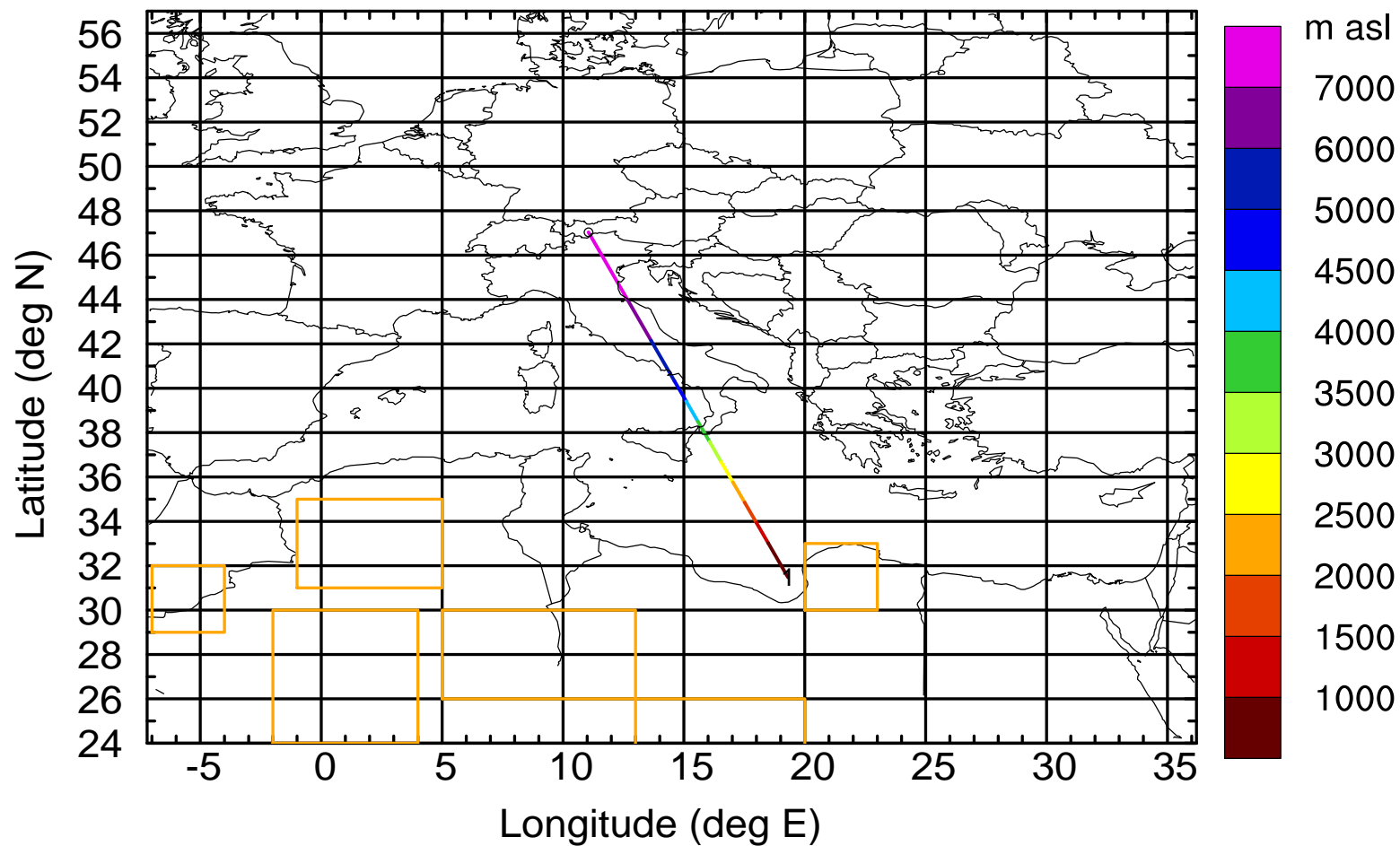
Level #9 of flight 170411b

BWD 20170411/11-111H = 06/20 UTC



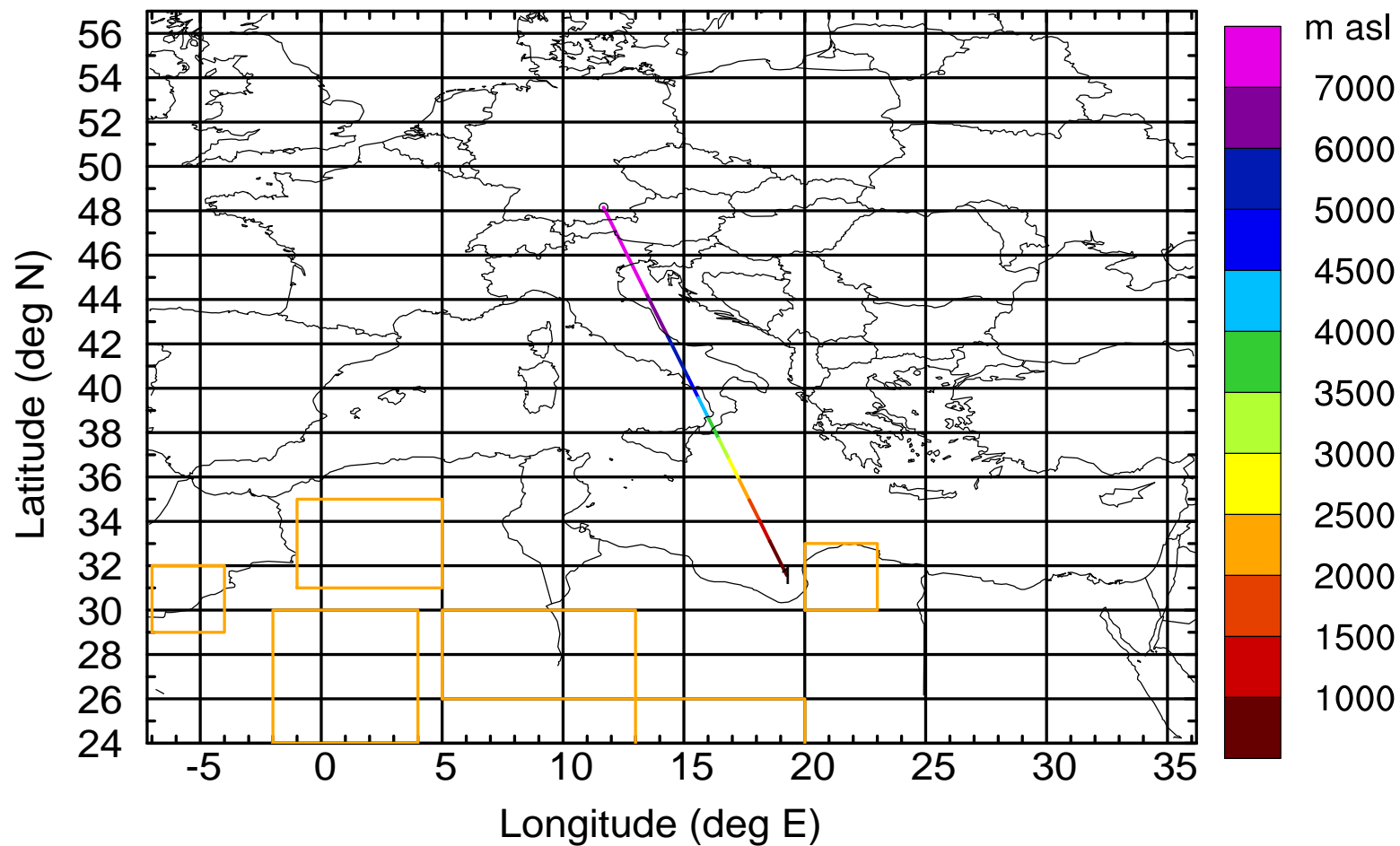
Level #9 of flight 170411b

BWD 20170411/11-112H = 06/19 UTC



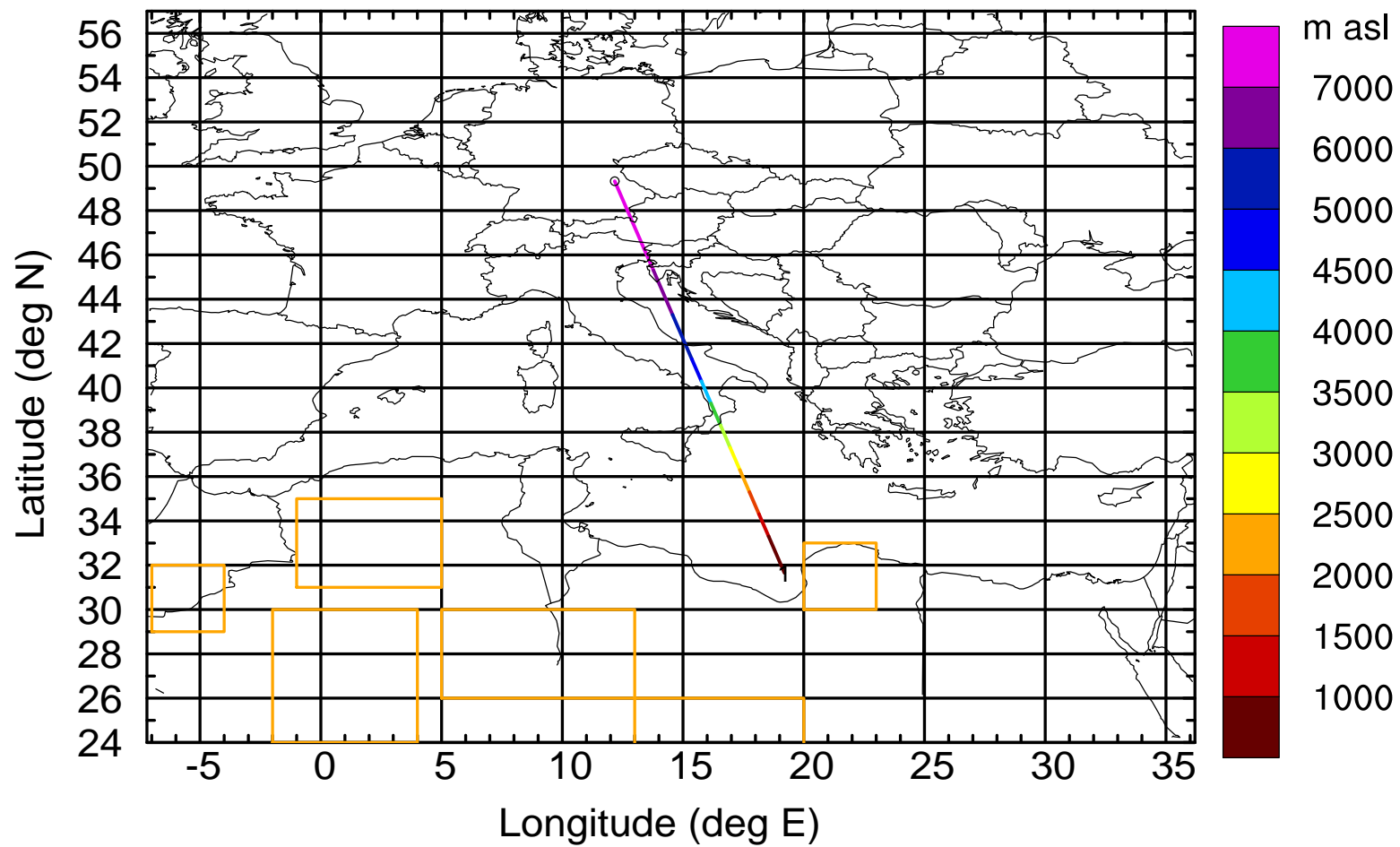
Level #9 of flight 170411b

BWD 20170411/11-113H = 06/18 UTC



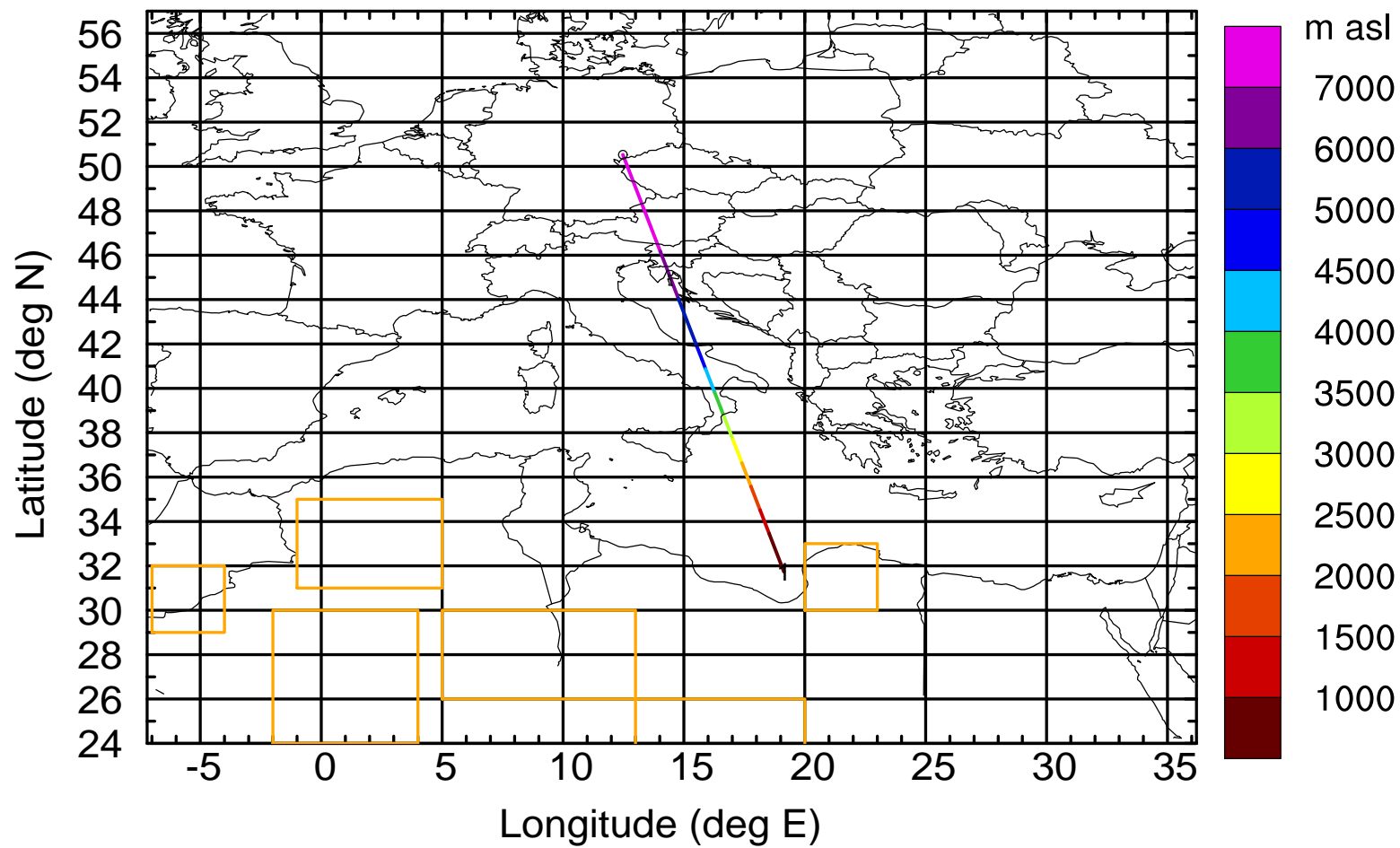
Level #9 of flight 170411b

BWD 20170411/11-114H = 06/17 UTC



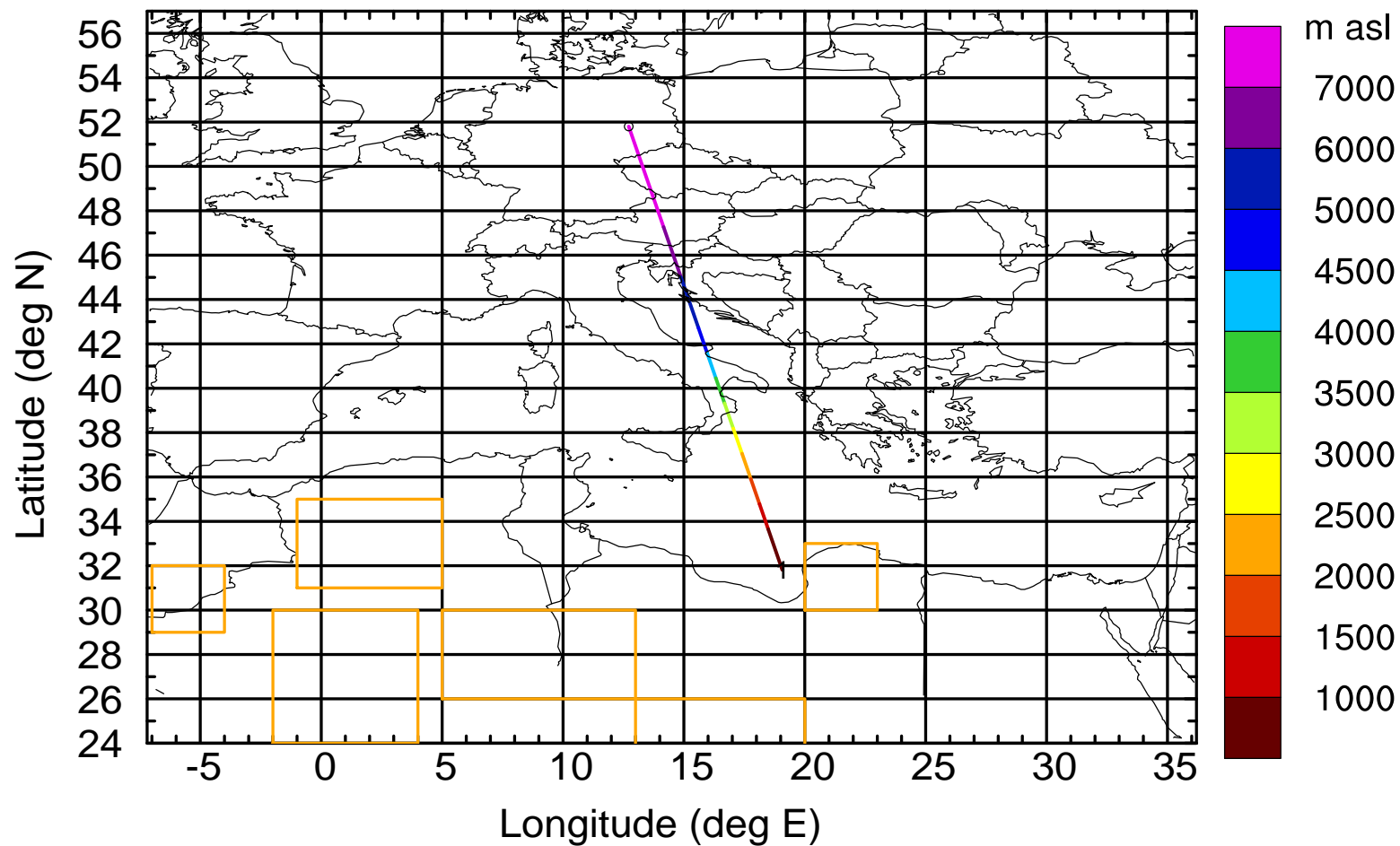
Level #9 of flight 170411b

BWD 20170411/11-115H = 06/16 UTC



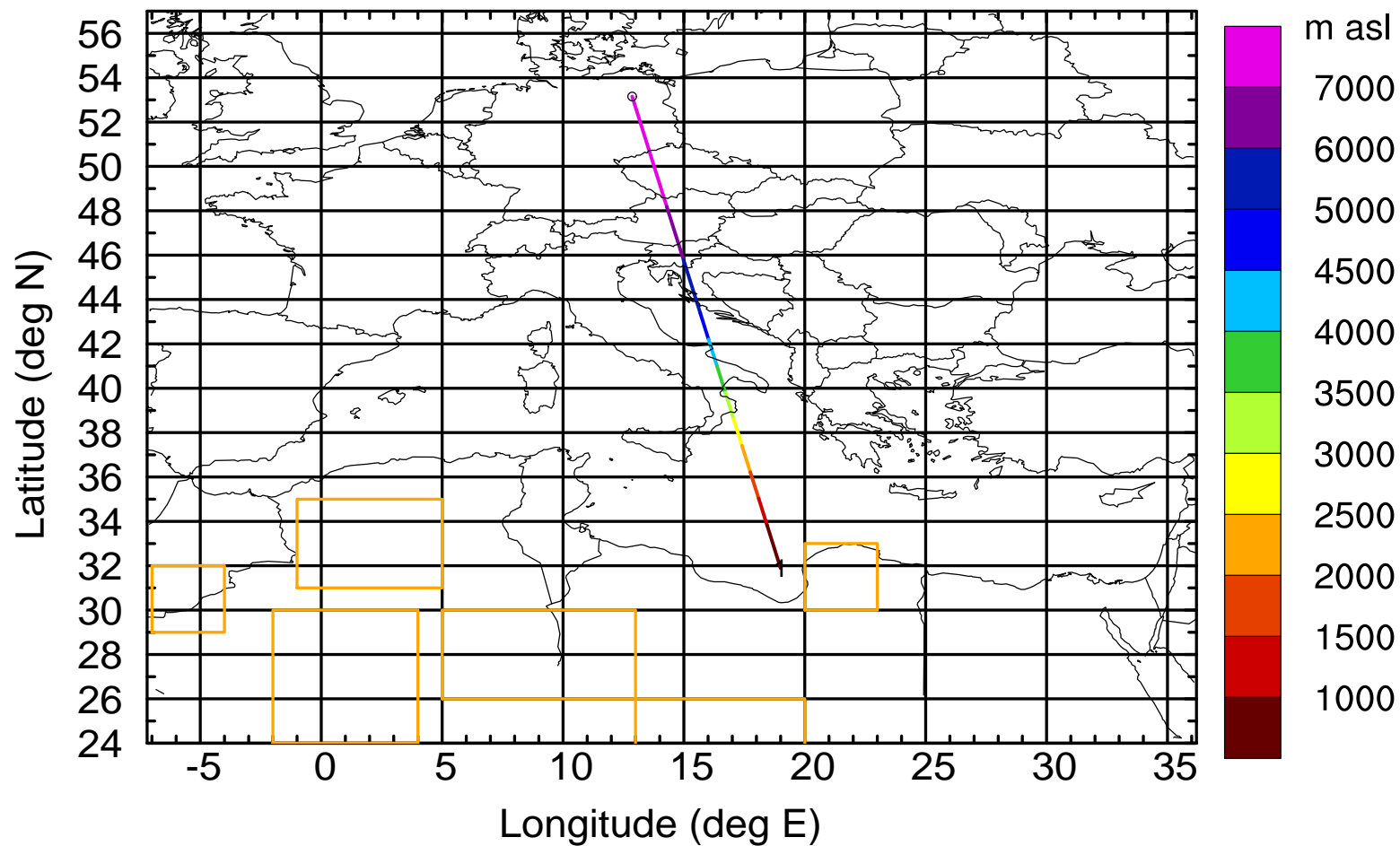
Level #9 of flight 170411b

BWD 20170411/11-116H = 06/15 UTC



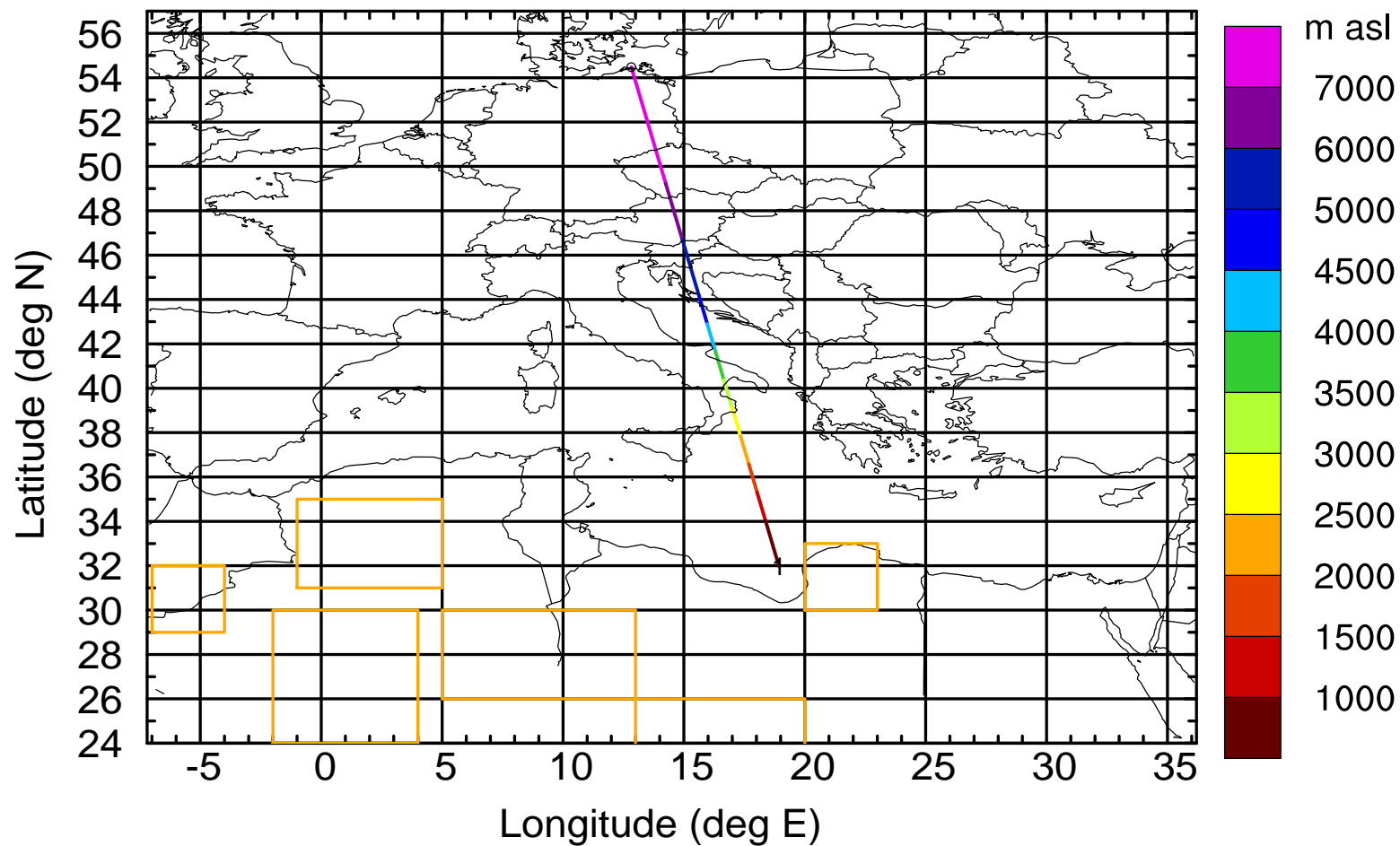
Level #9 of flight 170411b

BWD 20170411/11-117H = 06/14 UTC



Level #9 of flight 170411b

BWD 20170411/11-118H = 06/13 UTC



Level #9 of flight 170411b

BWD 20170411/11-119H = 06/12 UTC

