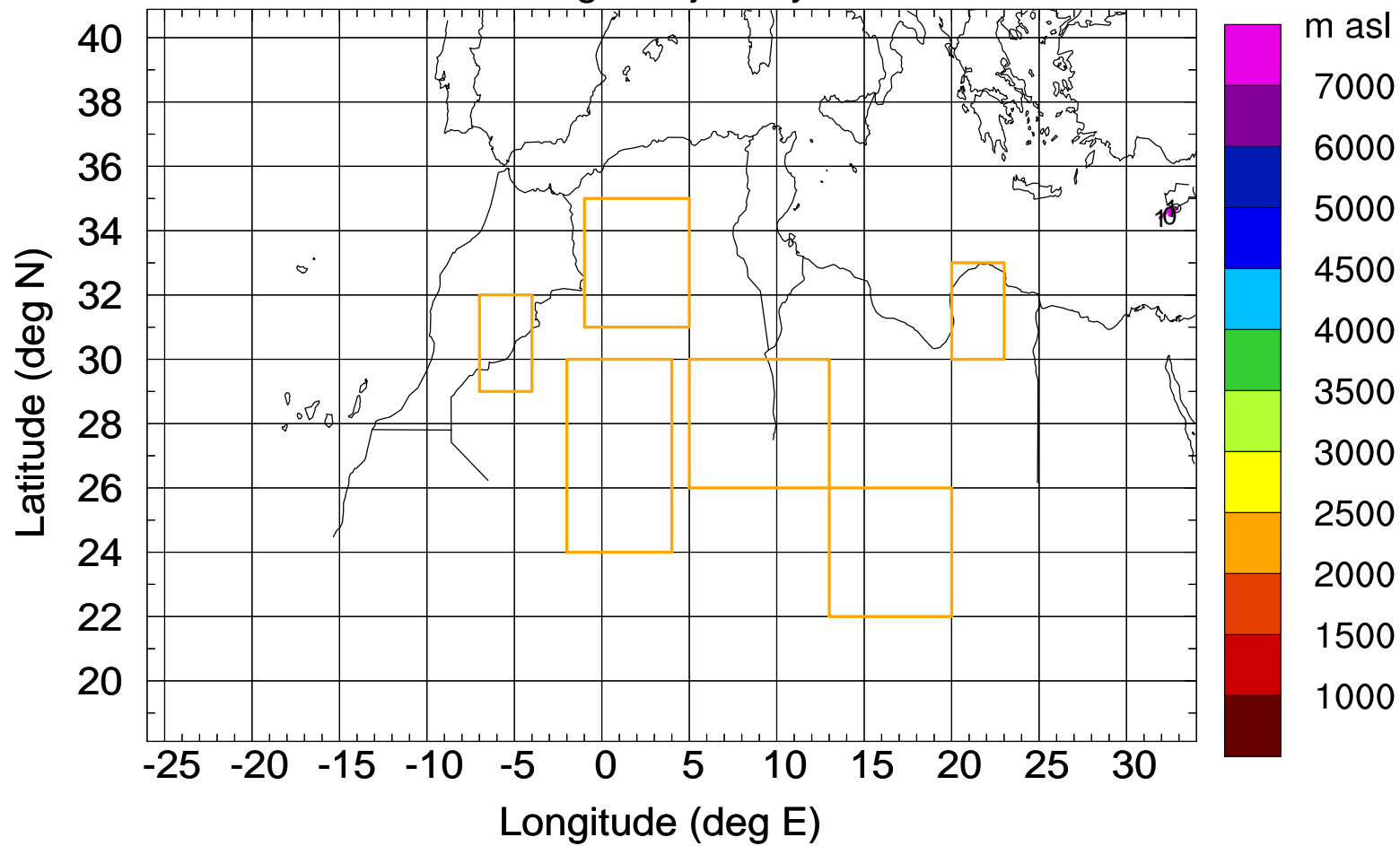


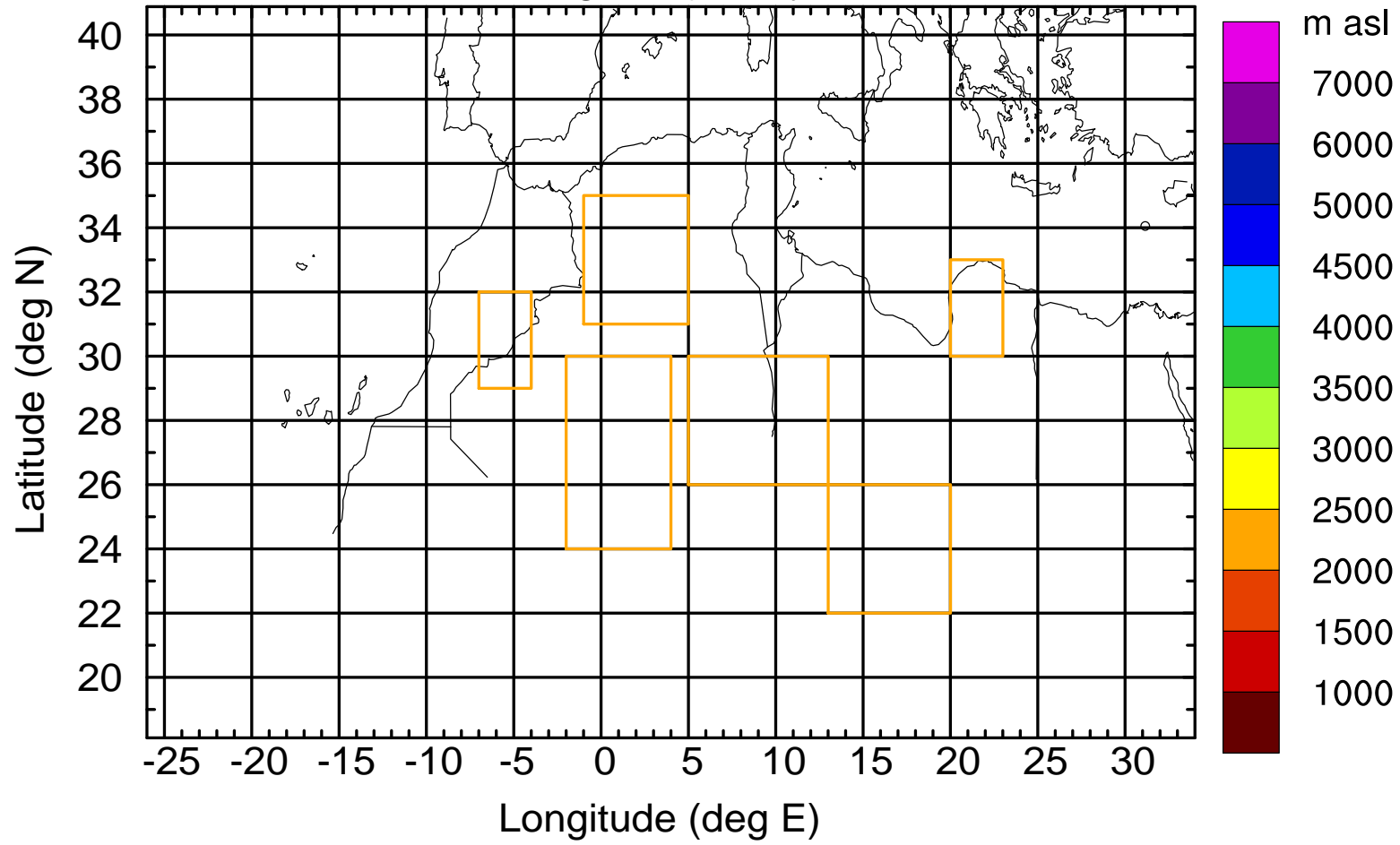
Level #5 of flight 170411b

Flight trajectory



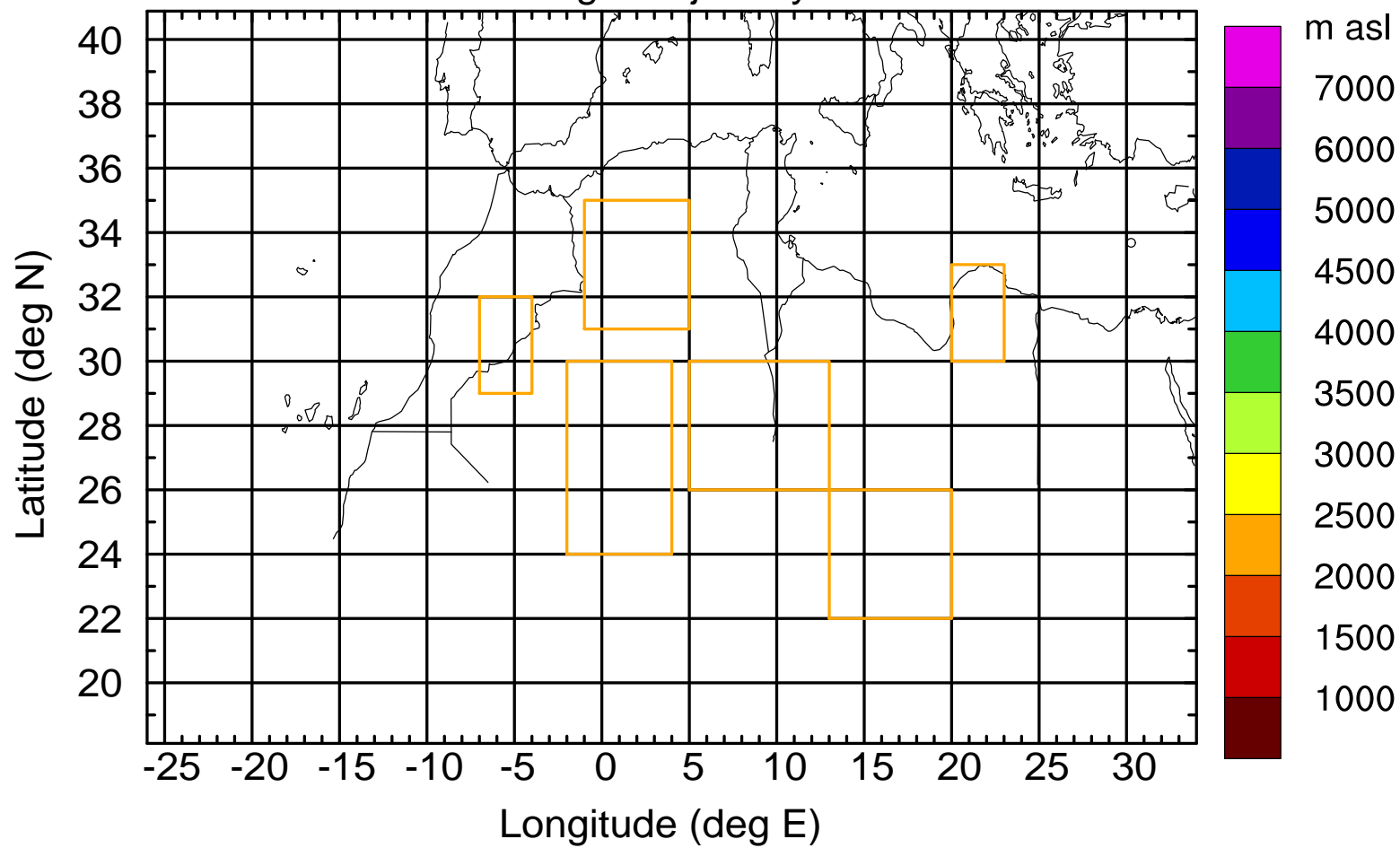
Level #5 of flight 170411b

Flight trajectory



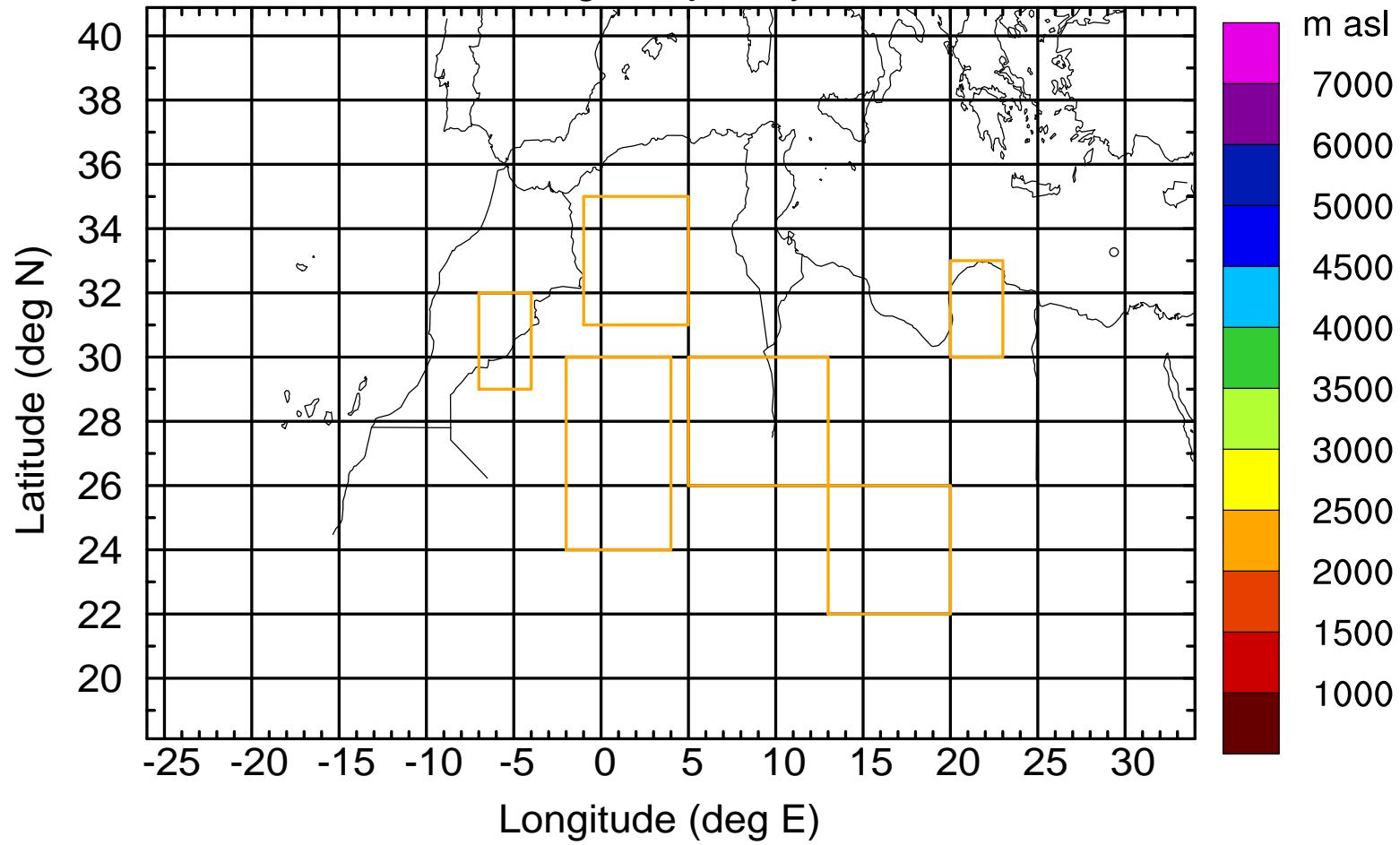
Level #5 of flight 170411b

Flight trajectory



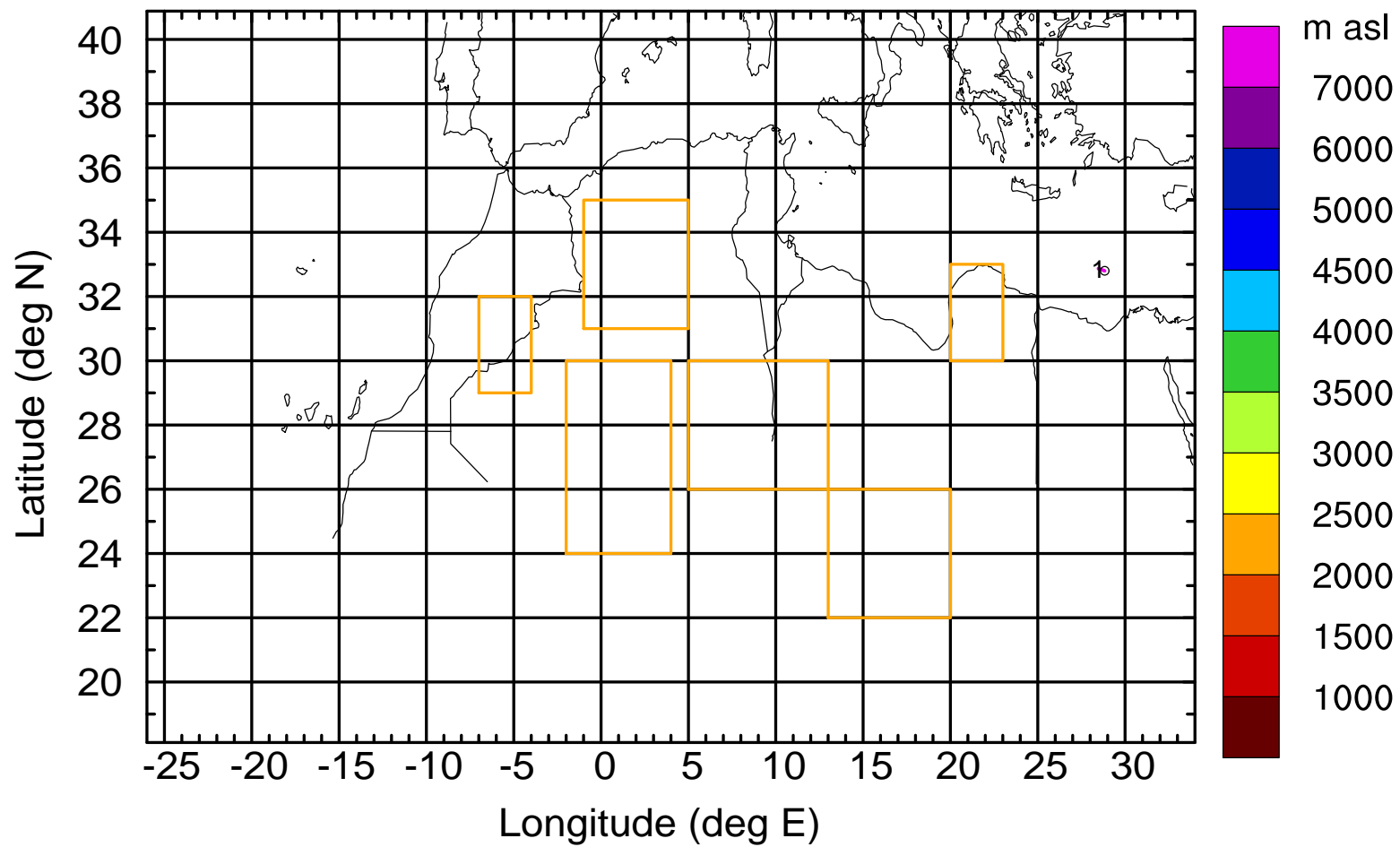
Level #5 of flight 170411b

Flight trajectory



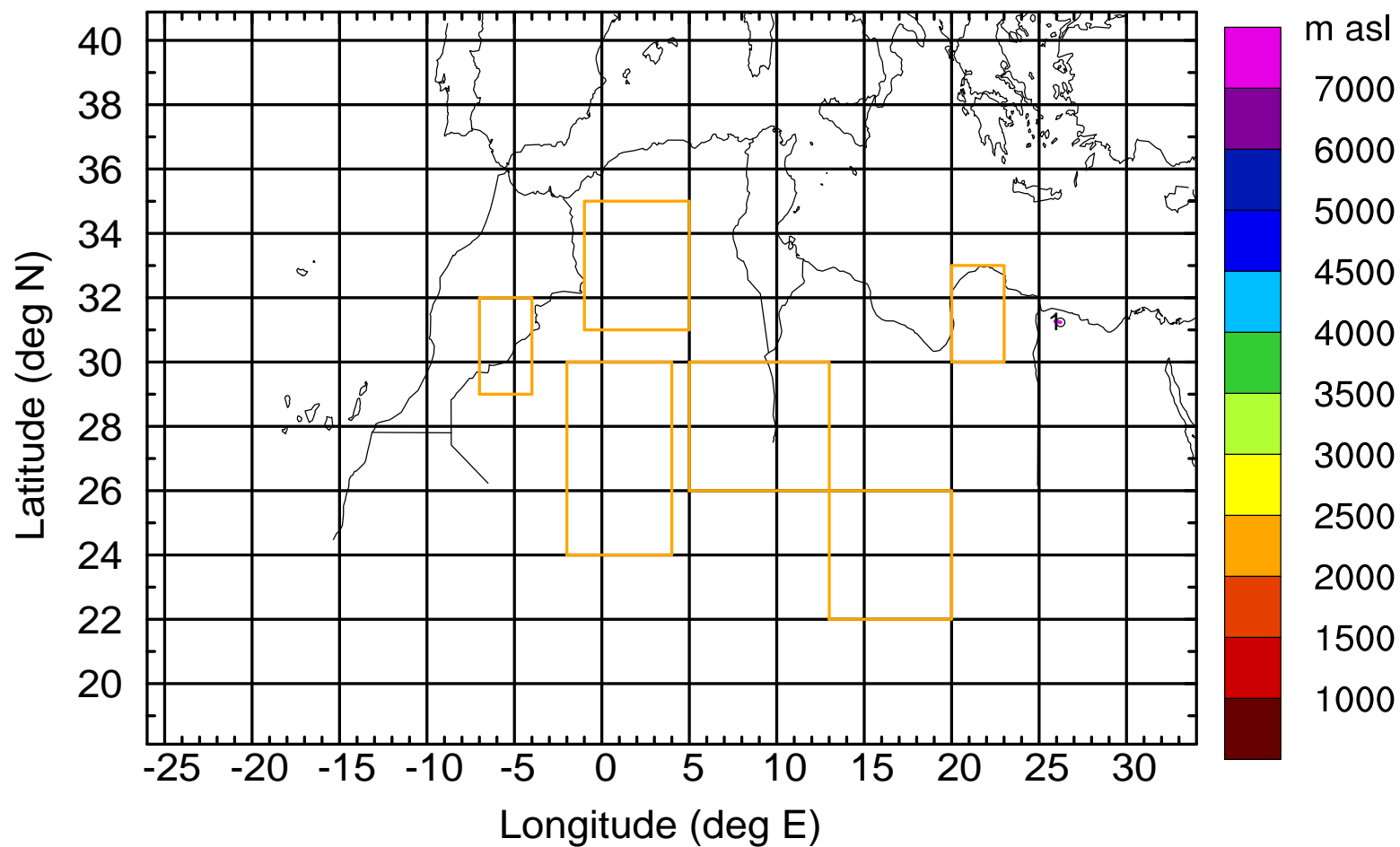
Level #5 of flight 170411b

BWD 20170411/10 -04H = 11/06 UTC



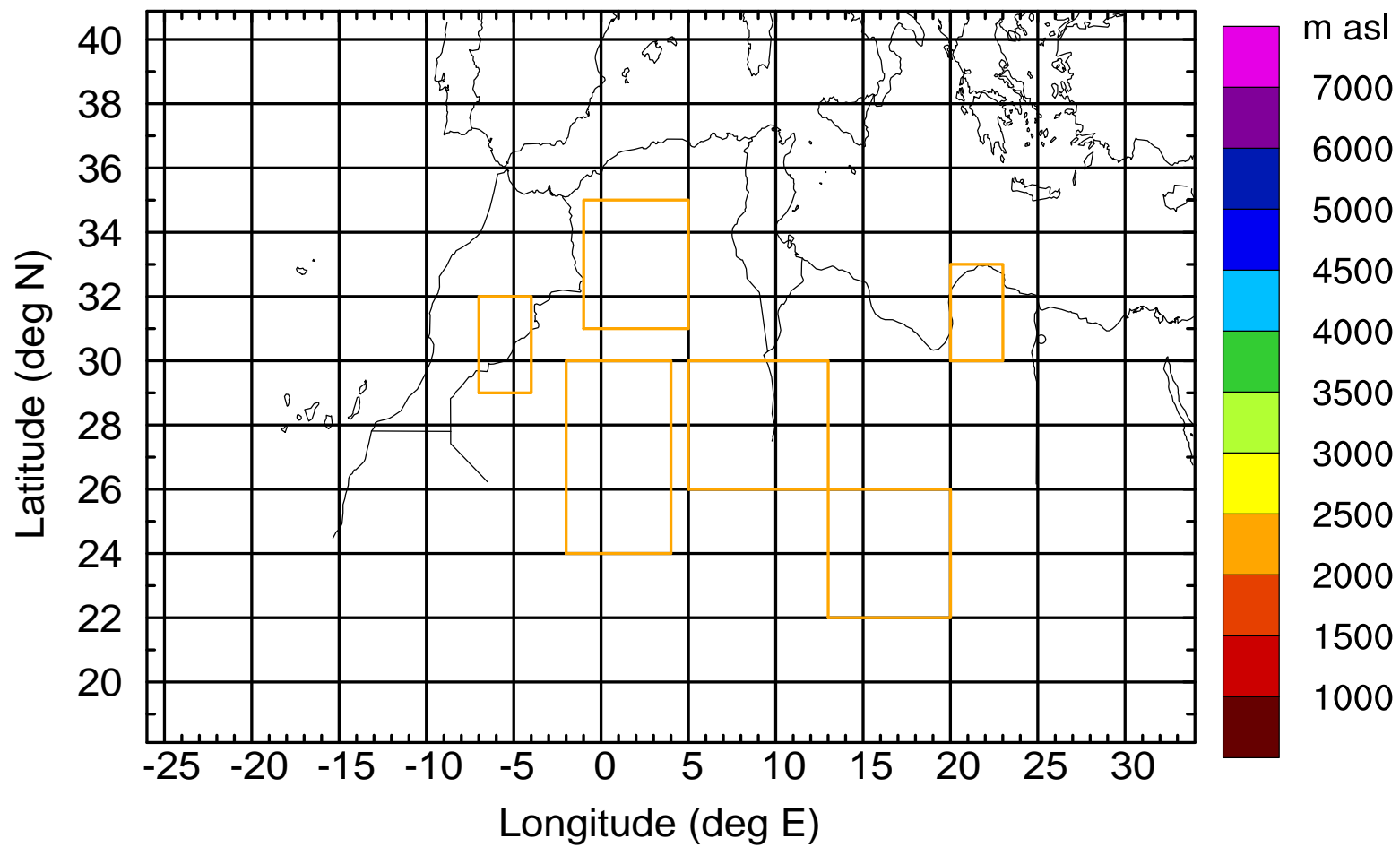
Level #5 of flight 170411b

BWD 20170411/10 -07H = 11/03 UTC



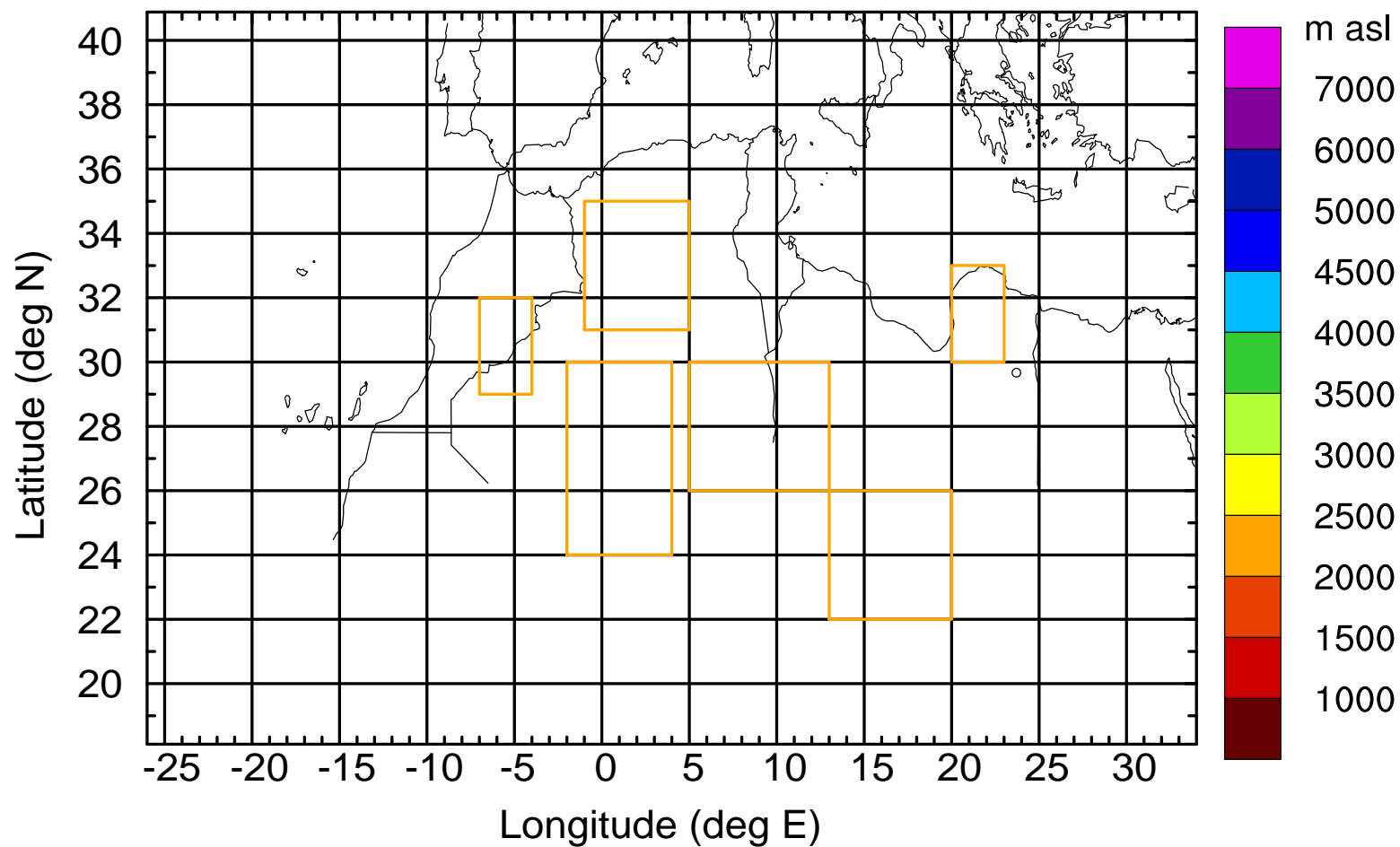
Level #5 of flight 170411b

BWD 20170411/10 -07H = 11/03 UTC



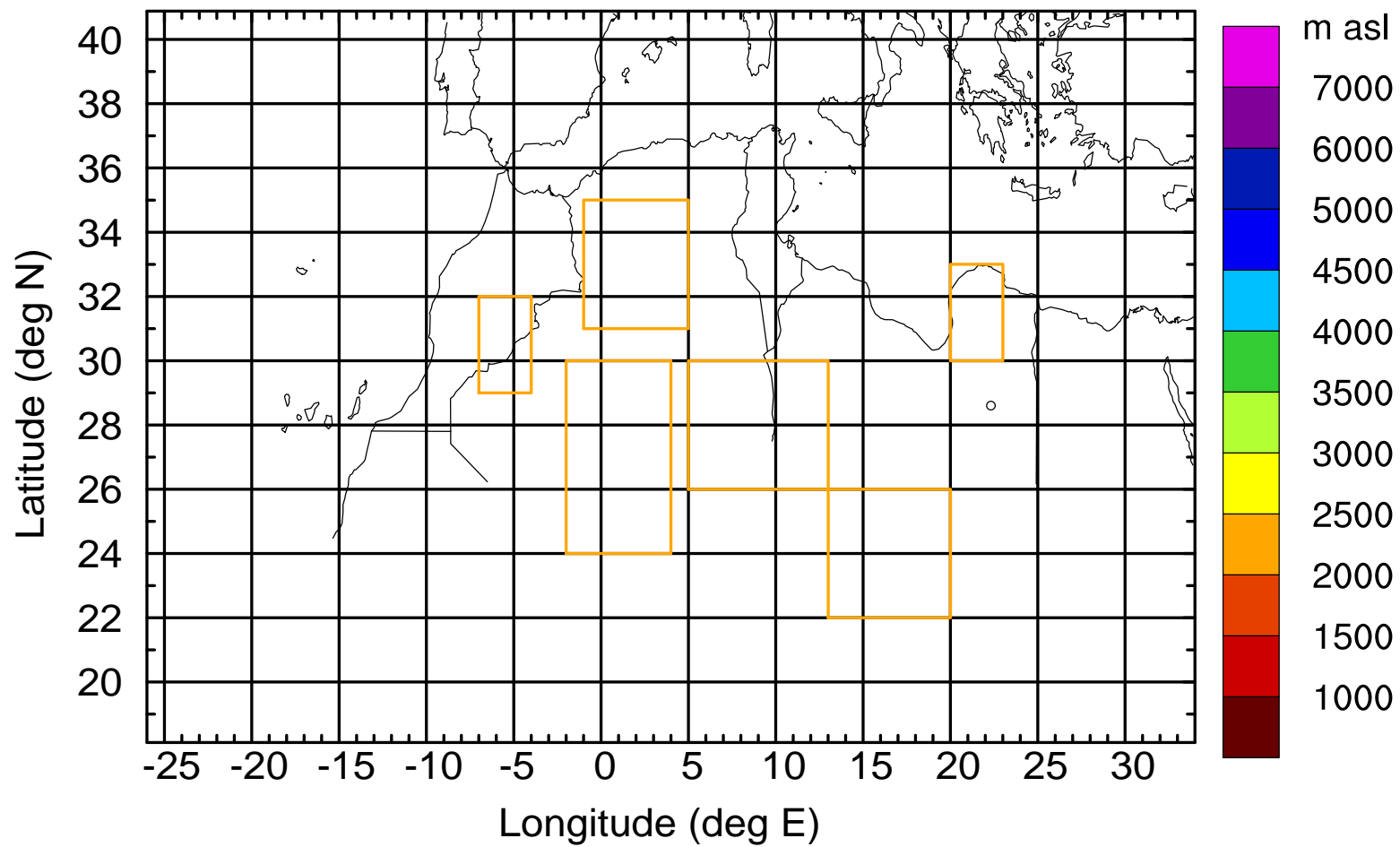
Level #5 of flight 170411b

BWD 20170411/10 -07H = 11/03 UTC



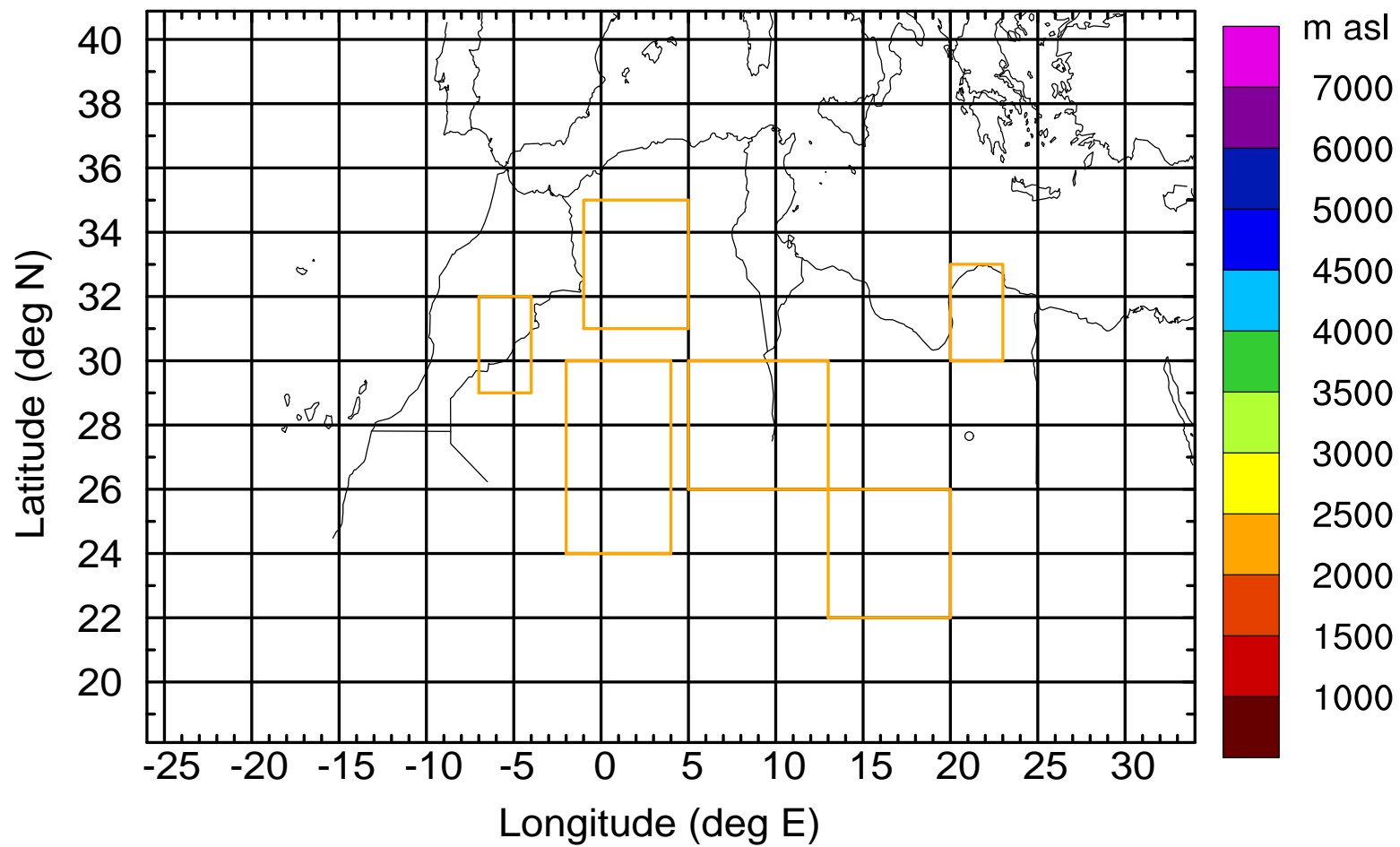
Level #5 of flight 170411b

BWD 20170411/10 -07H = 11/03 UTC



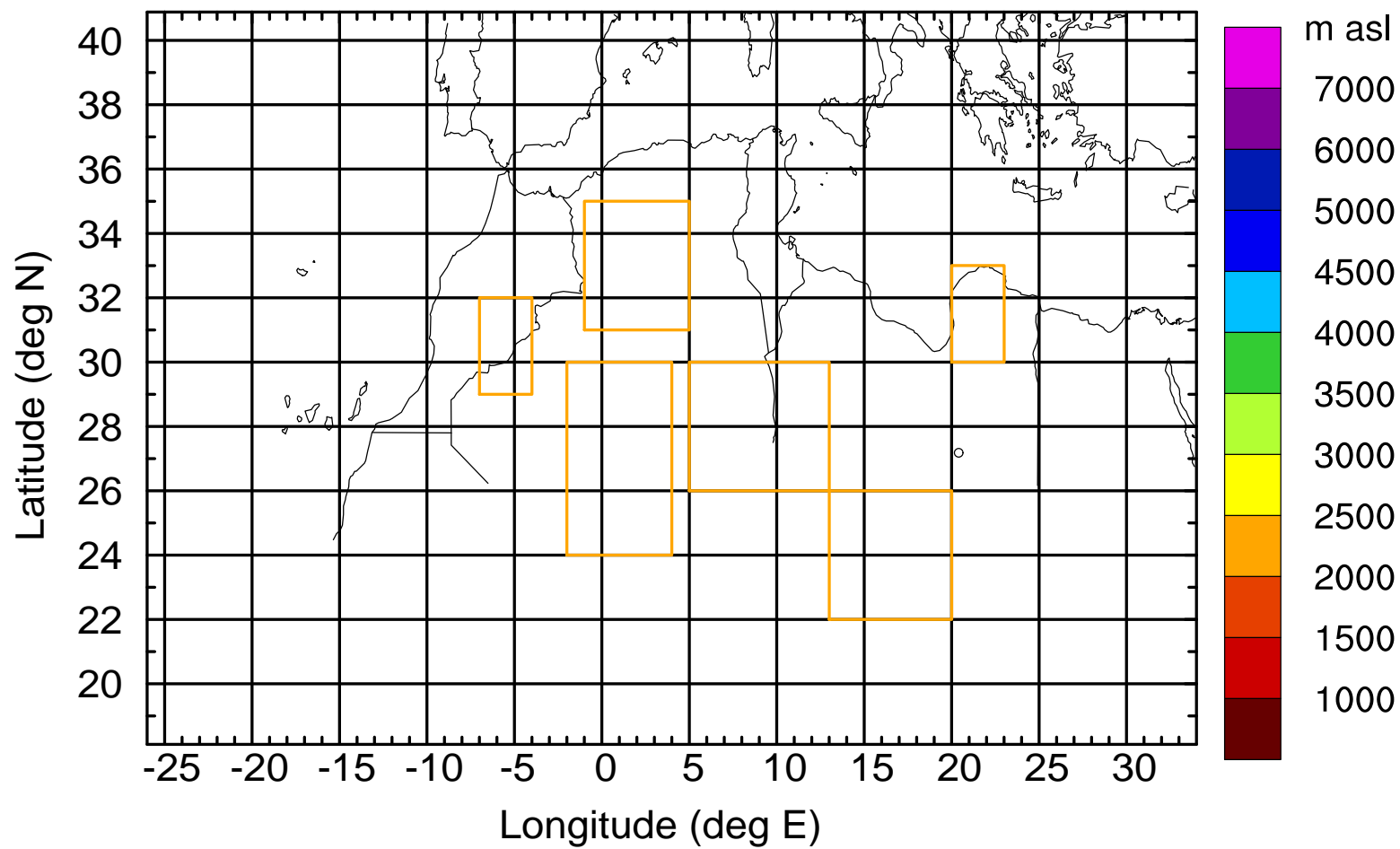
Level #5 of flight 170411b

BWD 20170411/10 -07H = 11/03 UTC



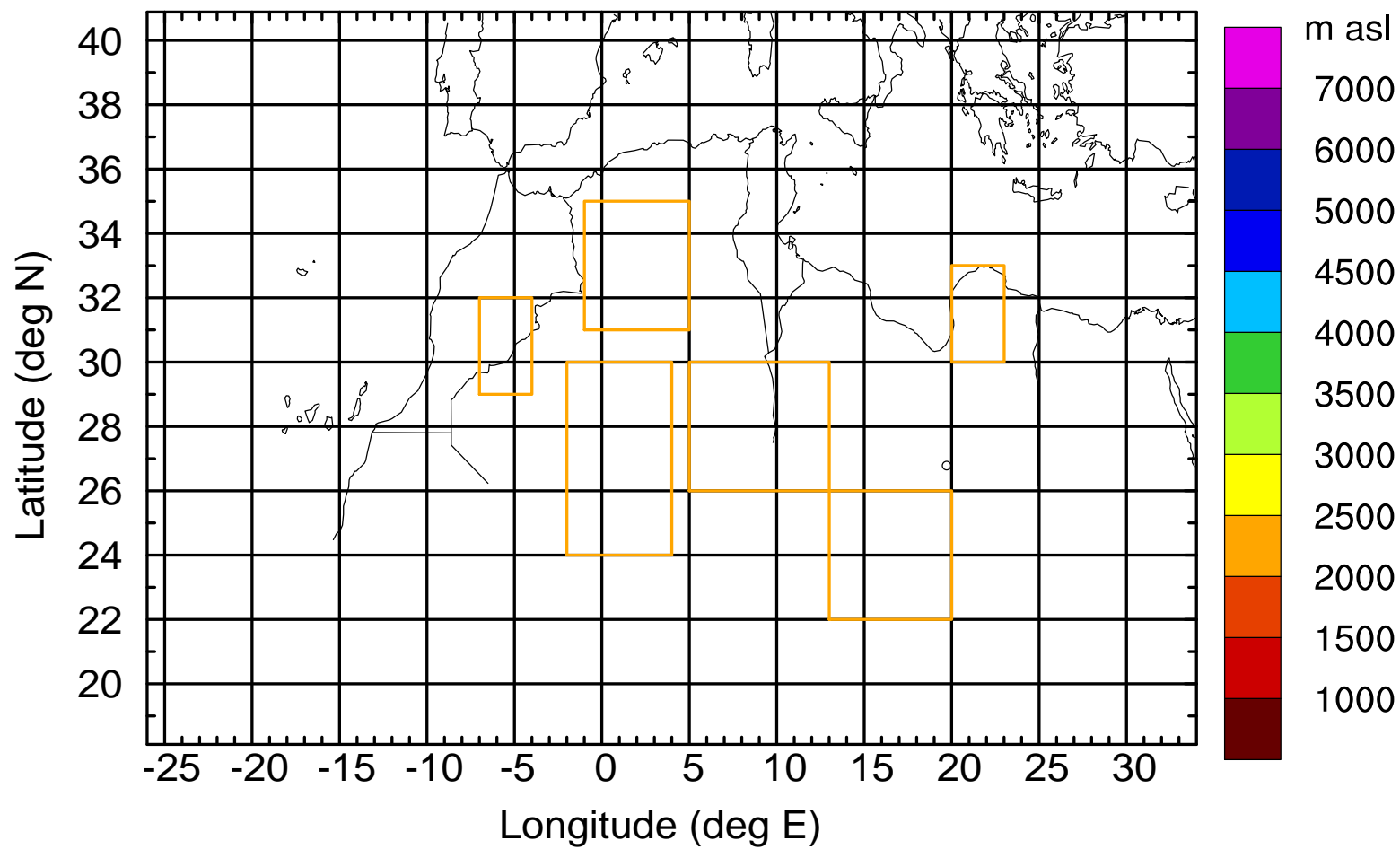
Level #5 of flight 170411b

BWD 20170411/10 -07H = 11/03 UTC



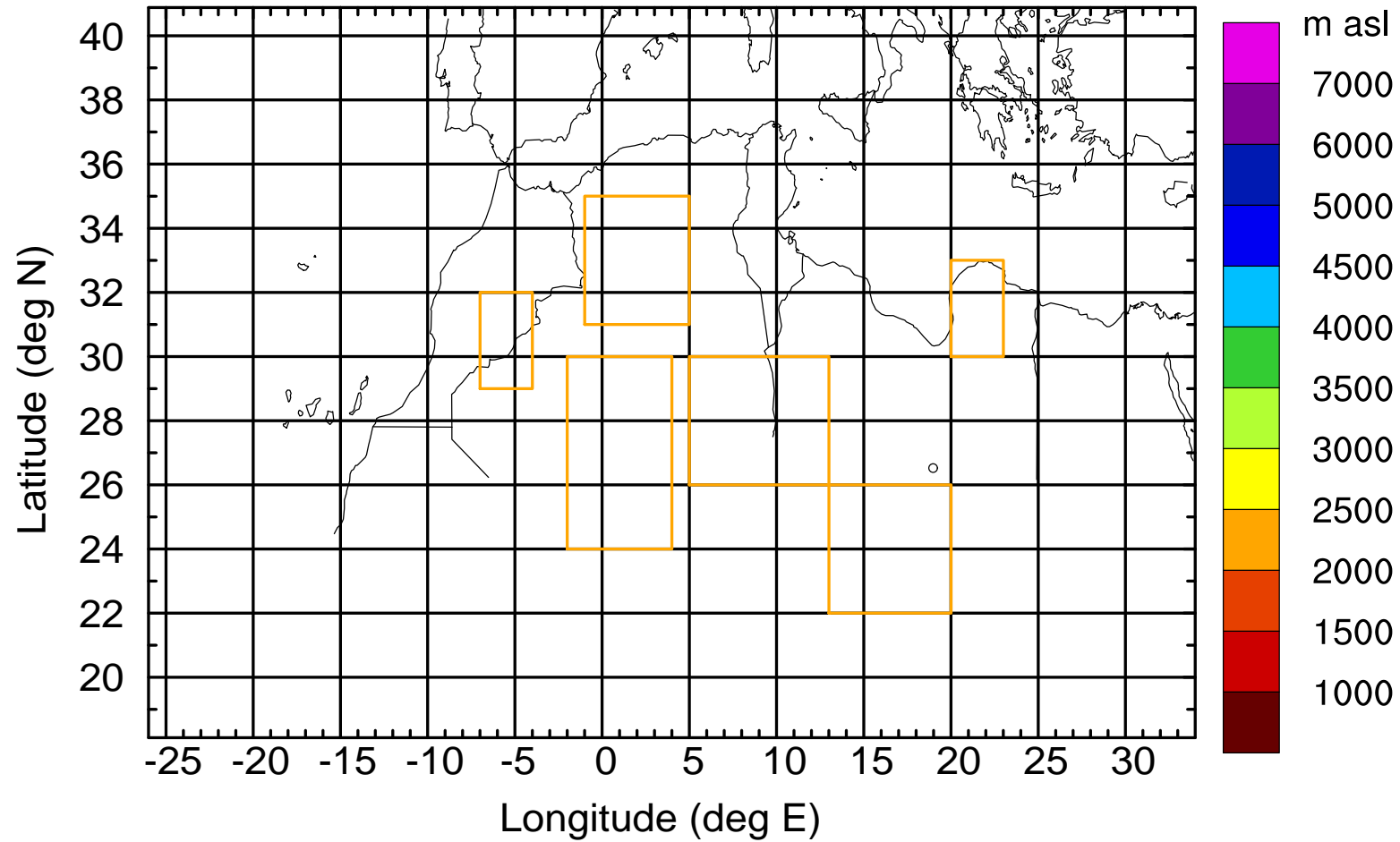
Level #5 of flight 170411b

BWD 20170411/10 -07H = 11/03 UTC



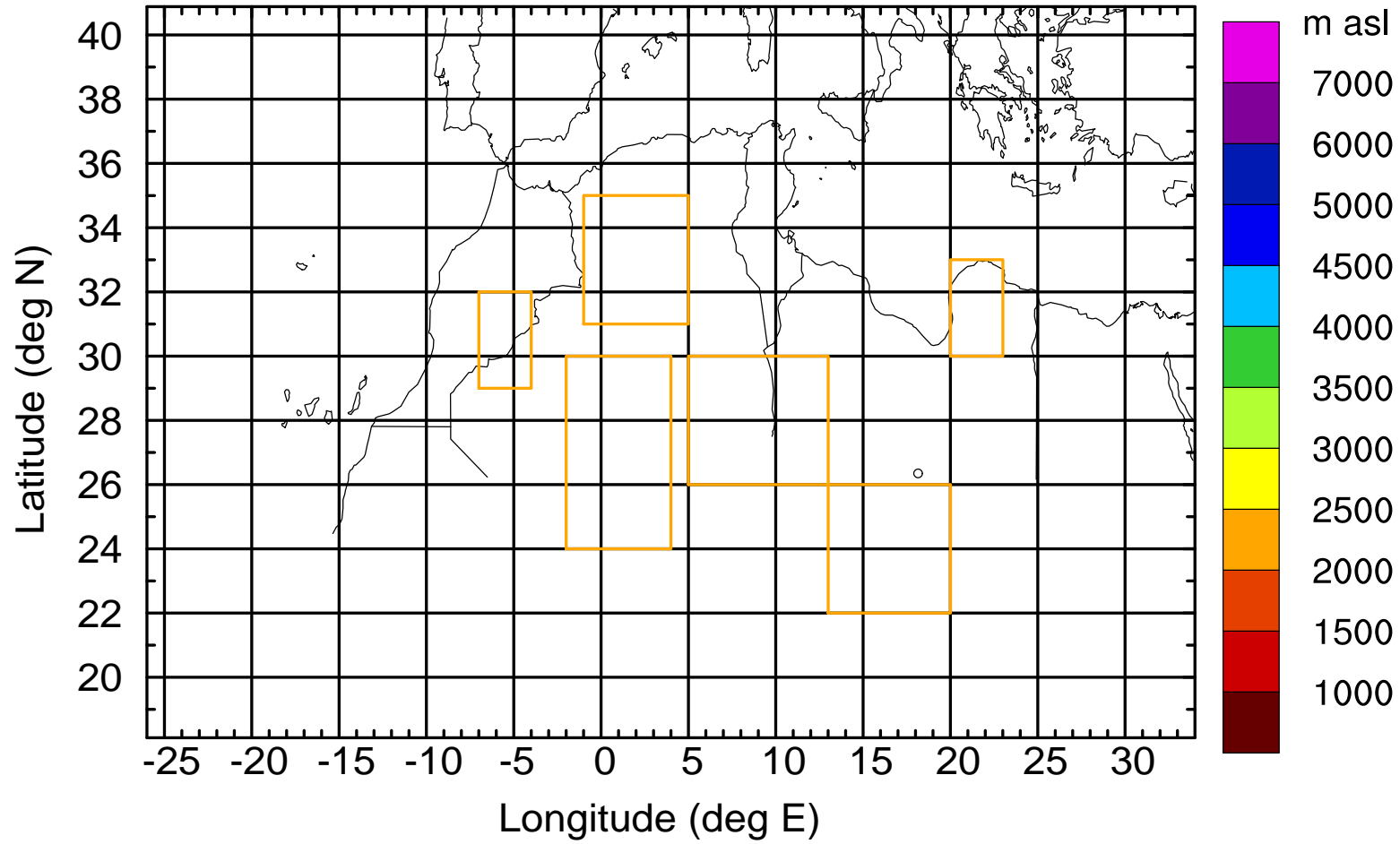
Level #5 of flight 170411b

BWD 20170411/10 -07H = 11/03 UTC



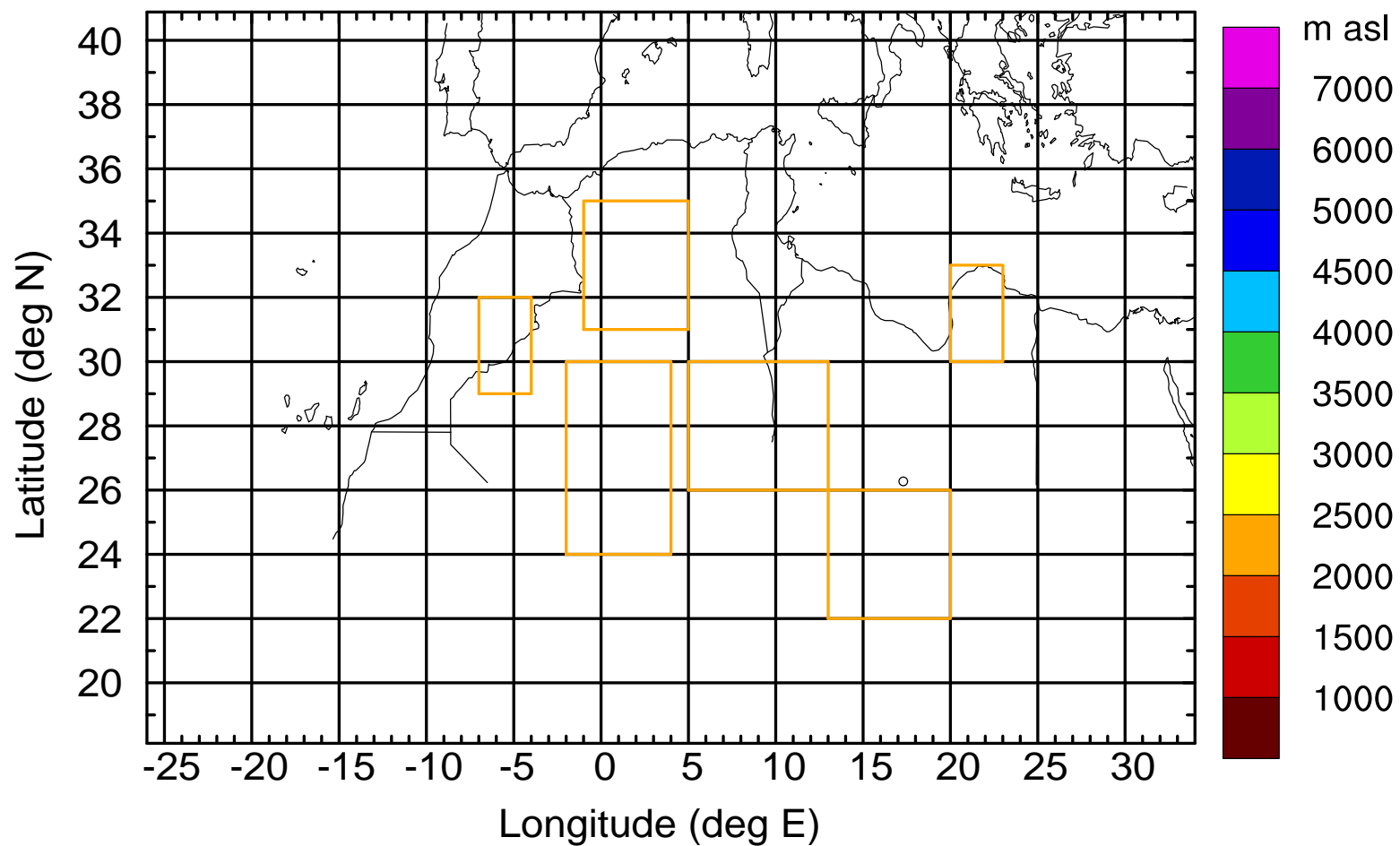
Level #5 of flight 170411b

BWD 20170411/10 -07H = 11/03 UTC



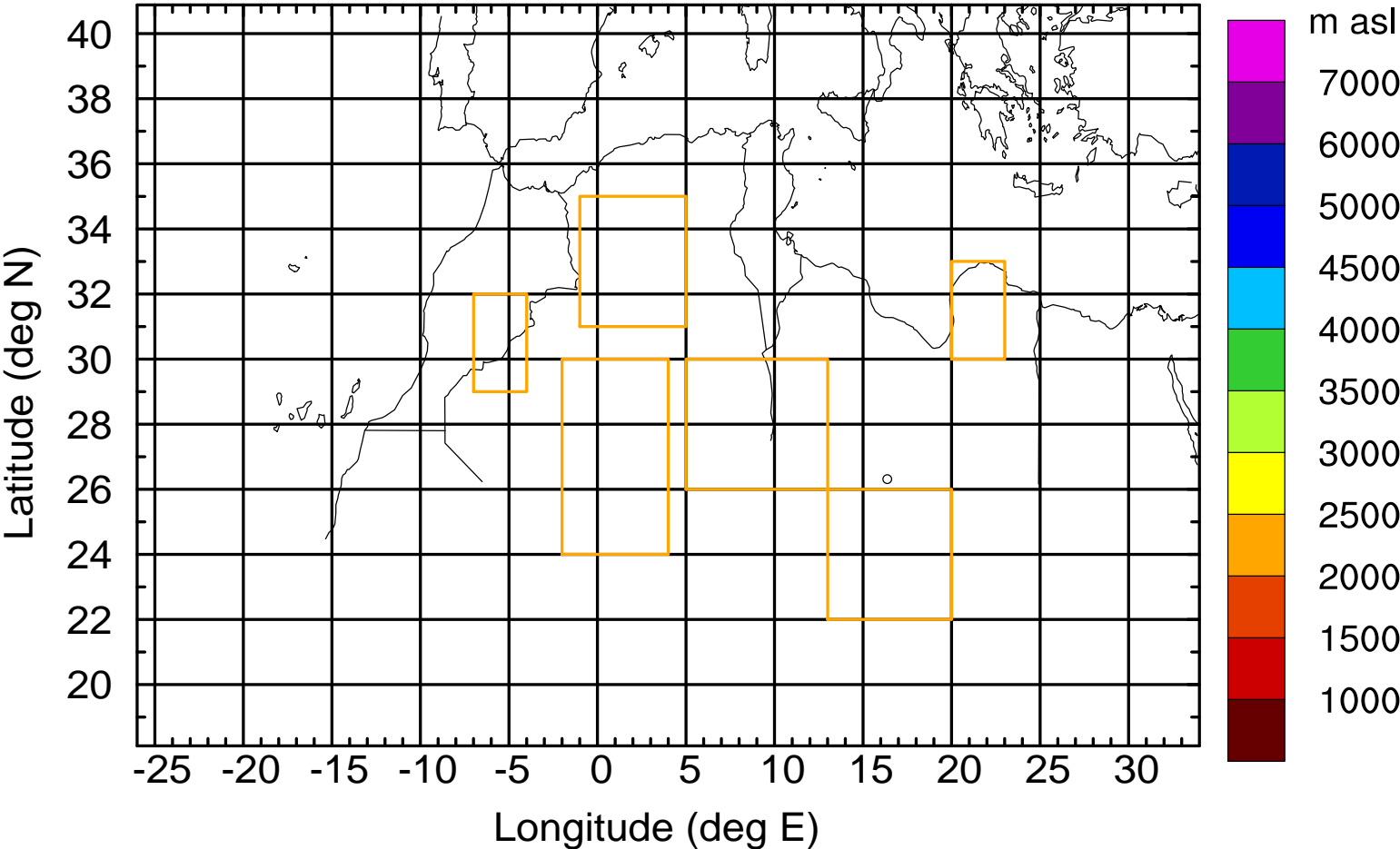
Level #5 of flight 170411b

BWD 20170411/10 -07H = 11/03 UTC



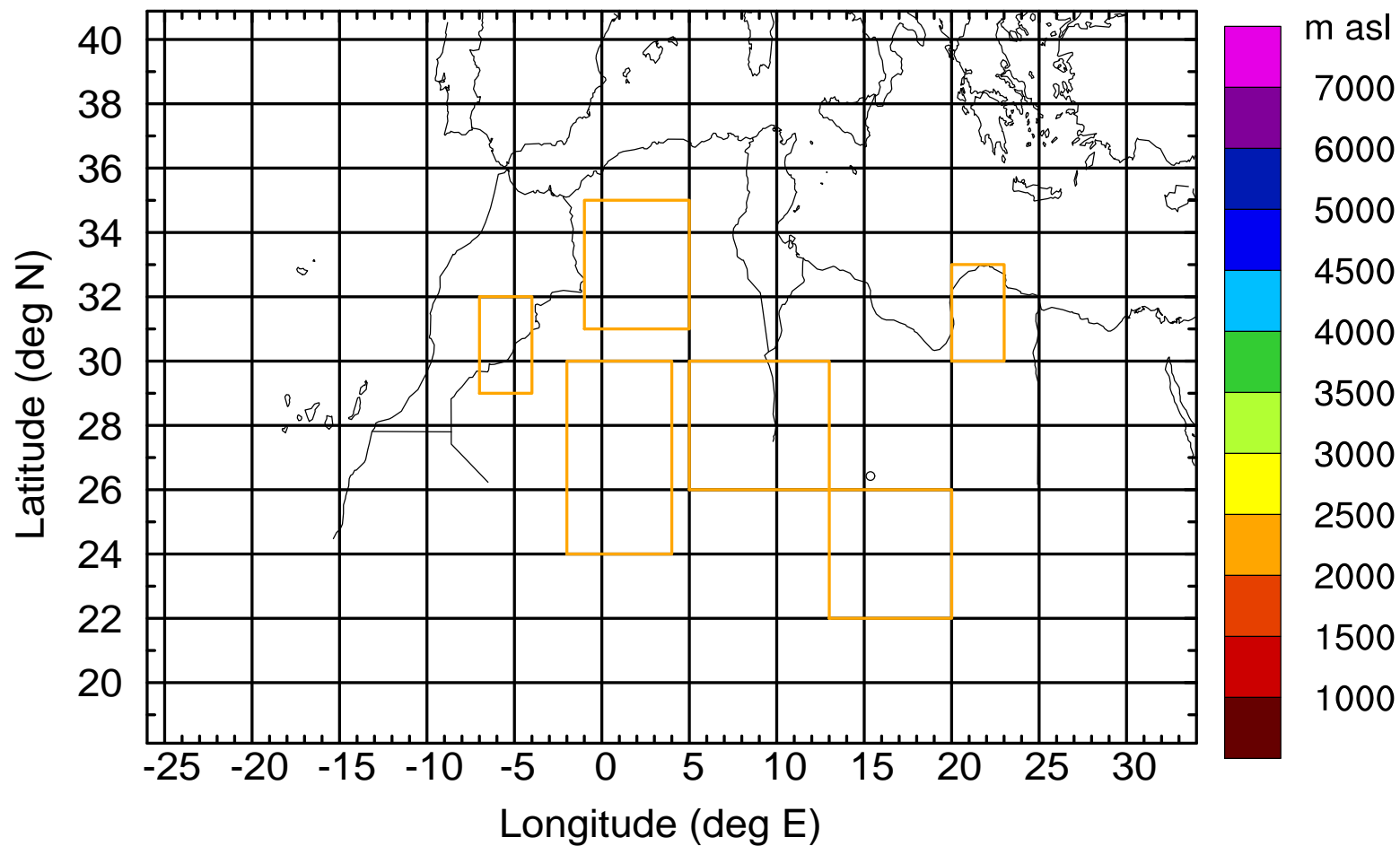
Level #5 of flight 170411b

BWD 20170411/10 -07H = 11/03 UTC



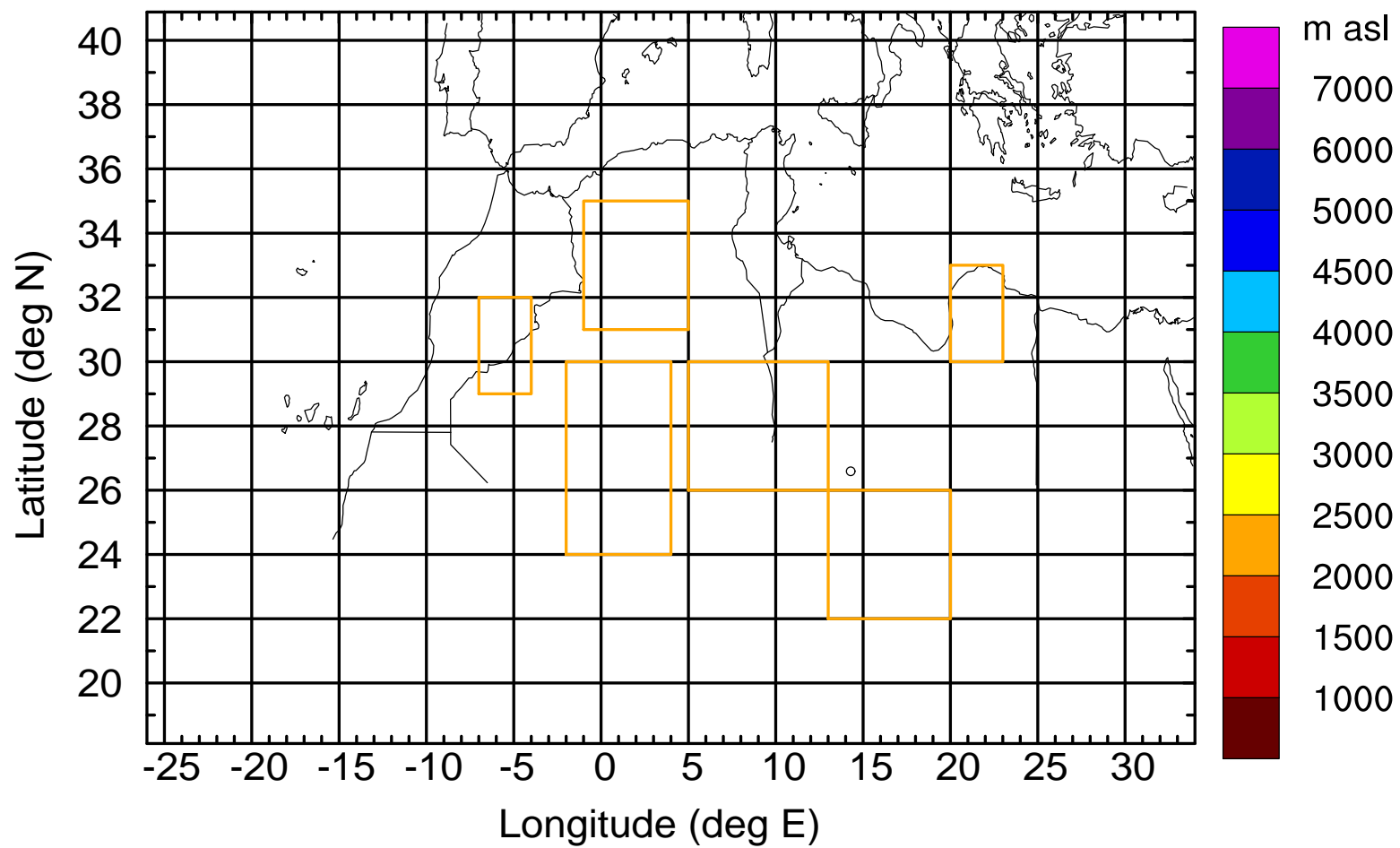
Level #5 of flight 170411b

BWD 20170411/10 -07H = 11/03 UTC



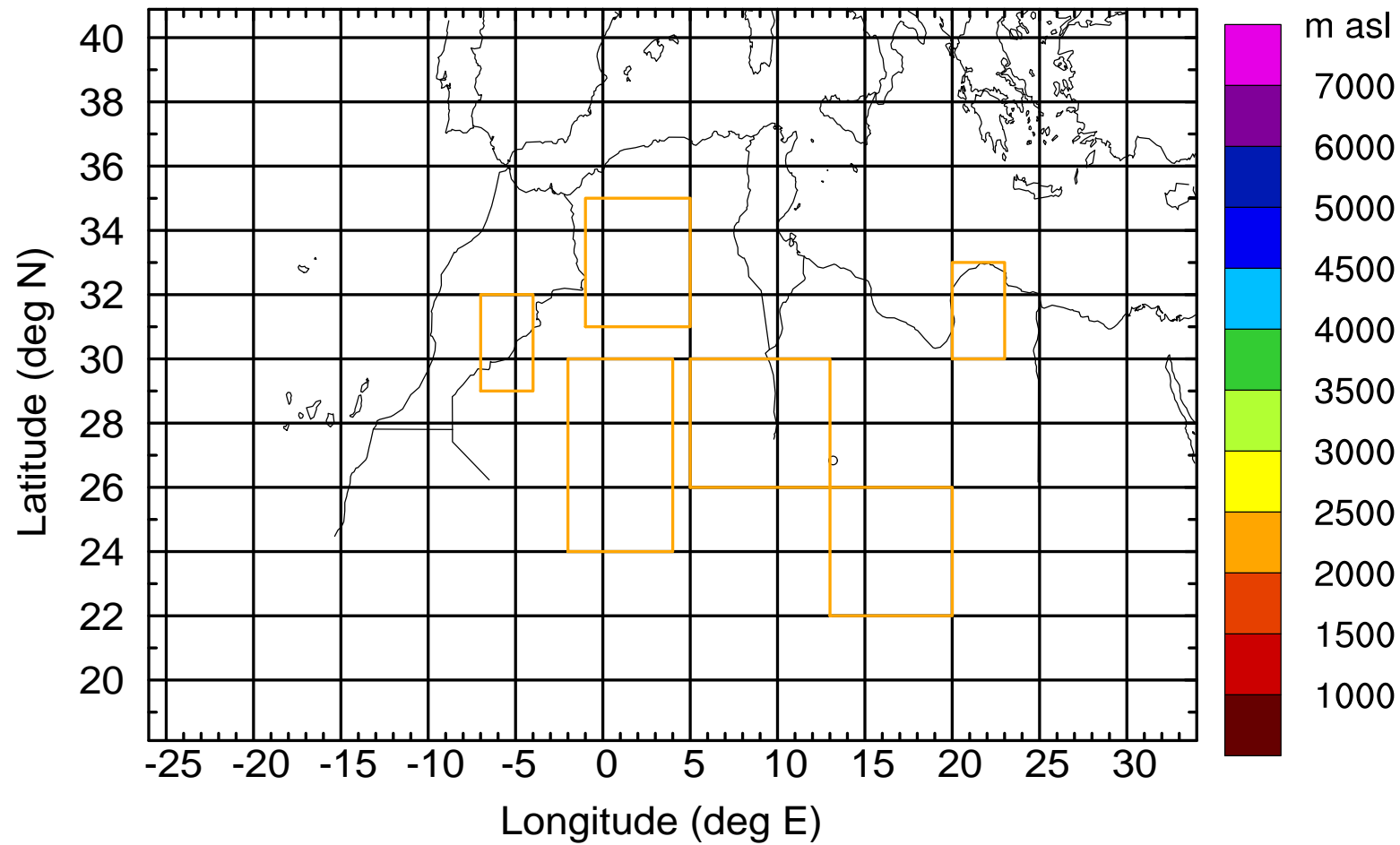
Level #5 of flight 170411b

BWD 20170411/10 -07H = 11/03 UTC



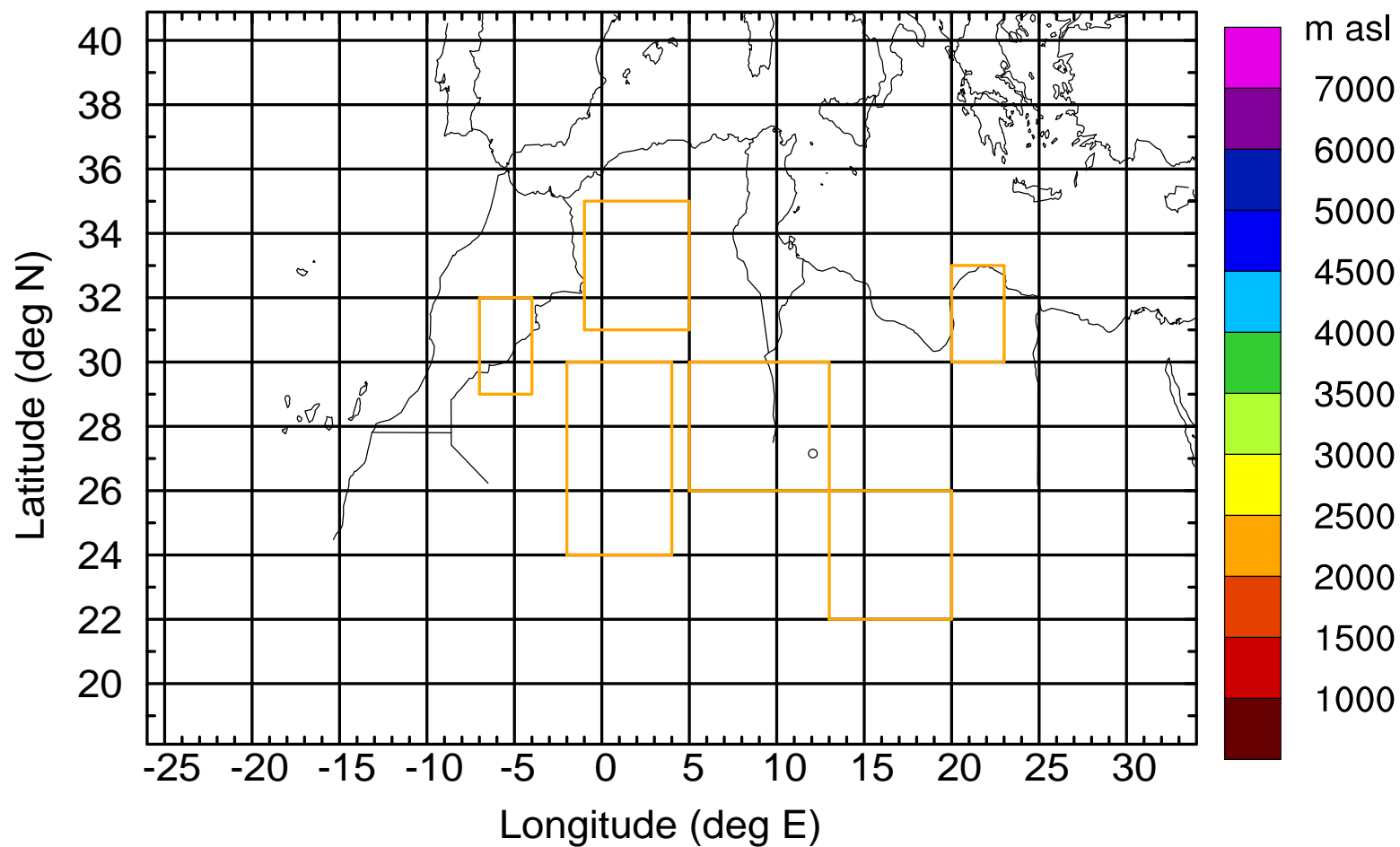
Level #5 of flight 170411b

BWD 20170411/10 -07H = 11/03 UTC



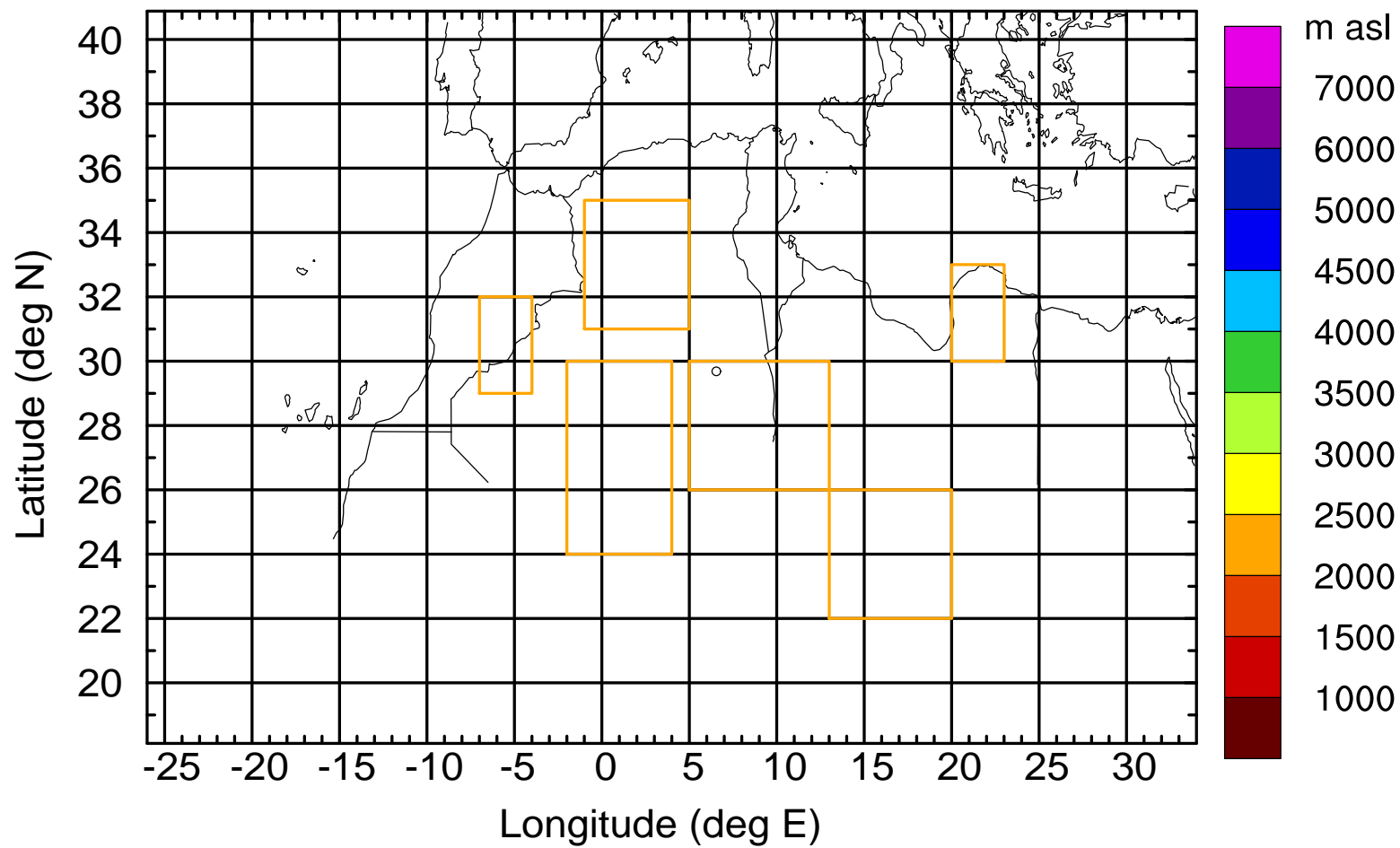
Level #5 of flight 170411b

BWD 20170411/10 -07H = 11/03 UTC



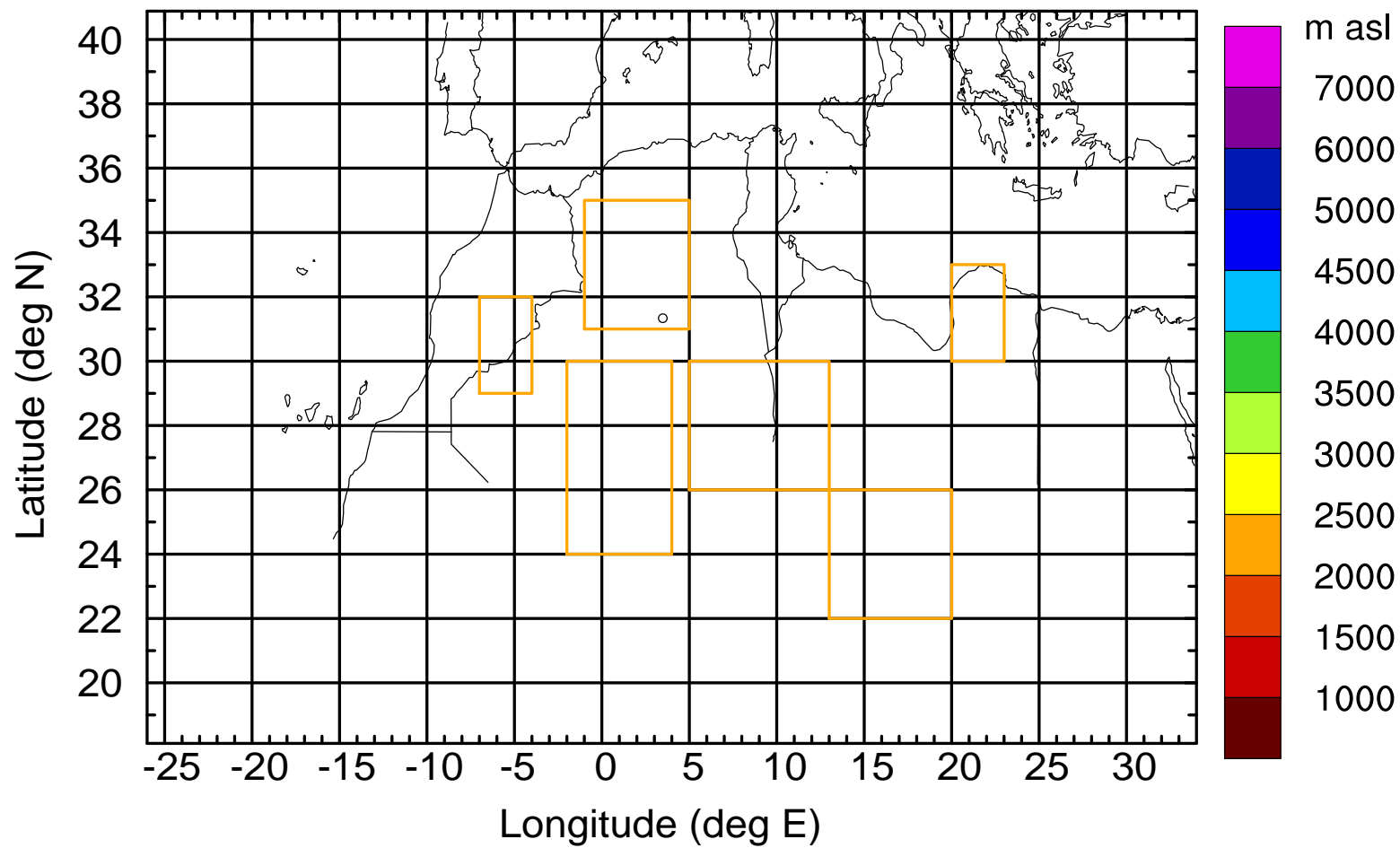
Level #5 of flight 170411b

BWD 20170411/10 -07H = 11/03 UTC



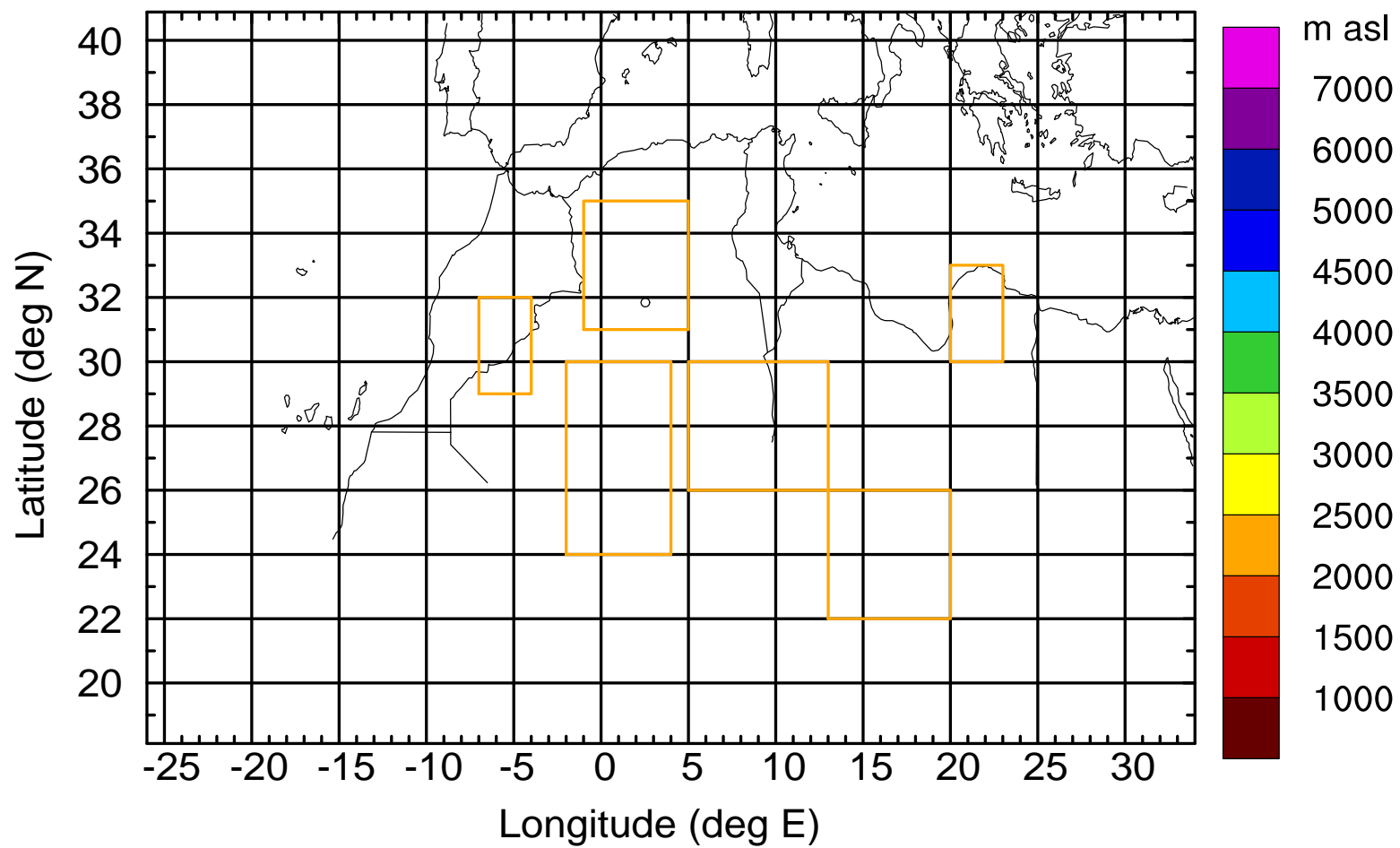
Level #5 of flight 170411b

BWD 20170411/10 -07H = 11/03 UTC



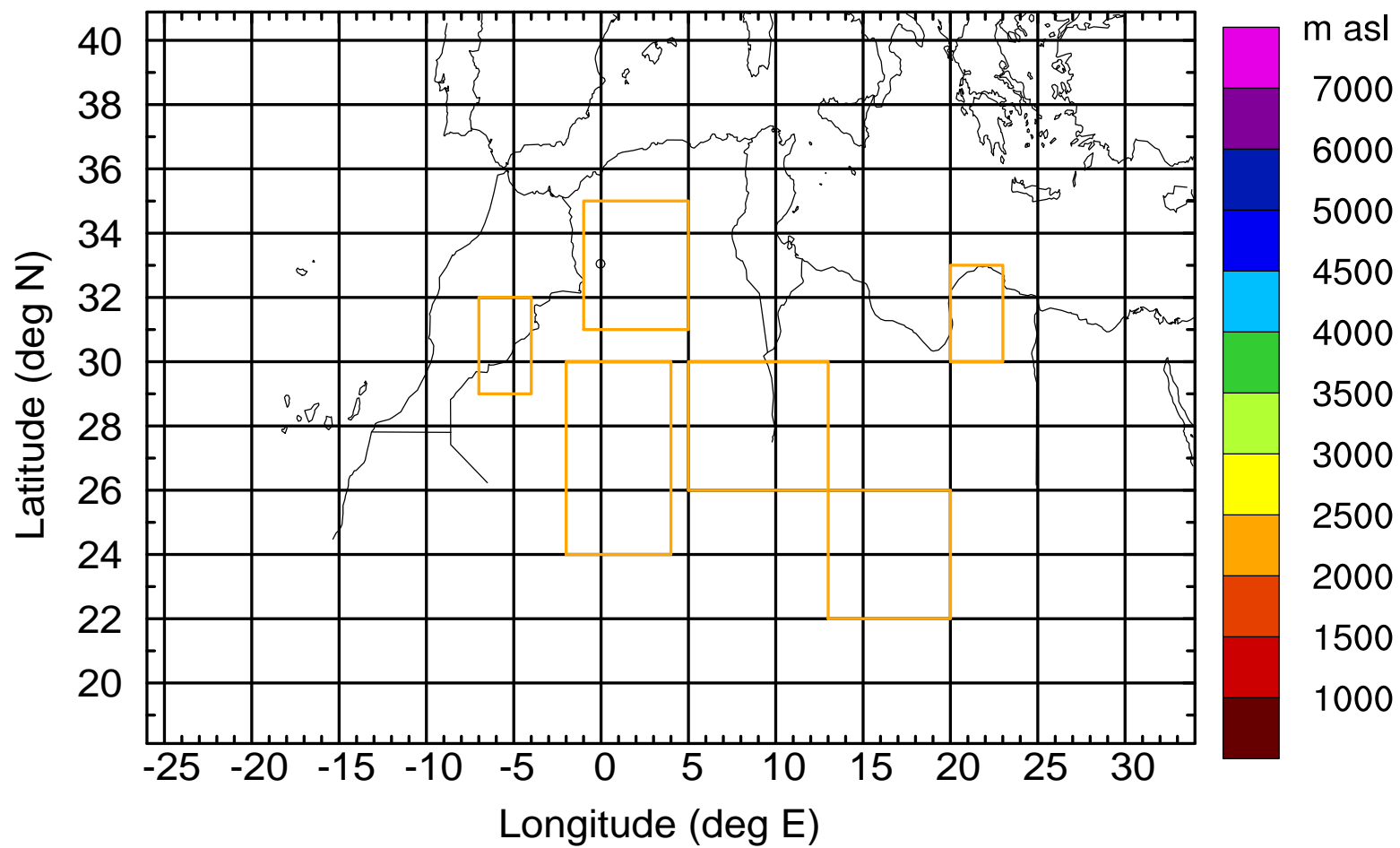
Level #5 of flight 170411b

BWD 20170411/10 -07H = 11/03 UTC



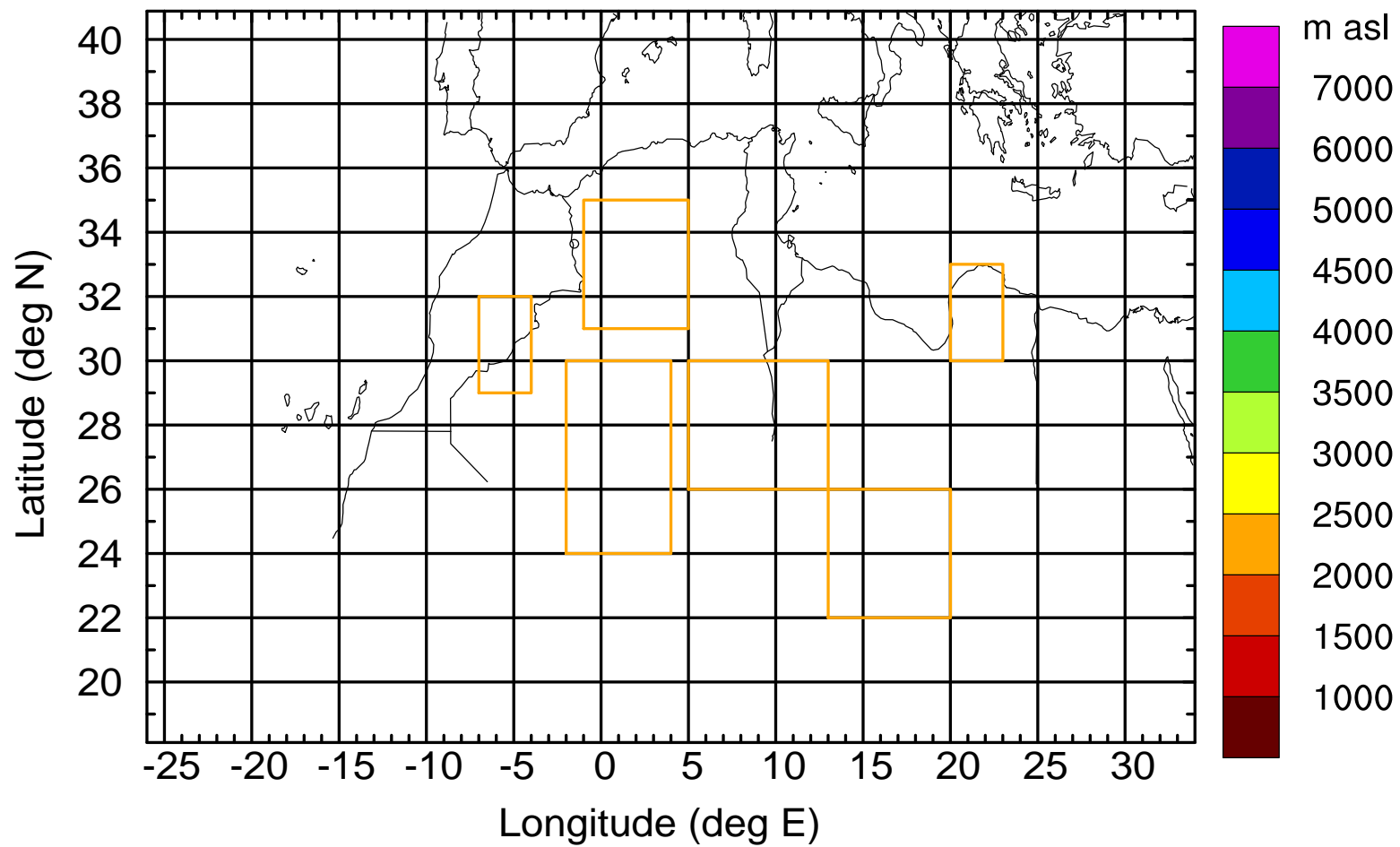
Level #5 of flight 170411b

BWD 20170411/10 -07H = 11/03 UTC



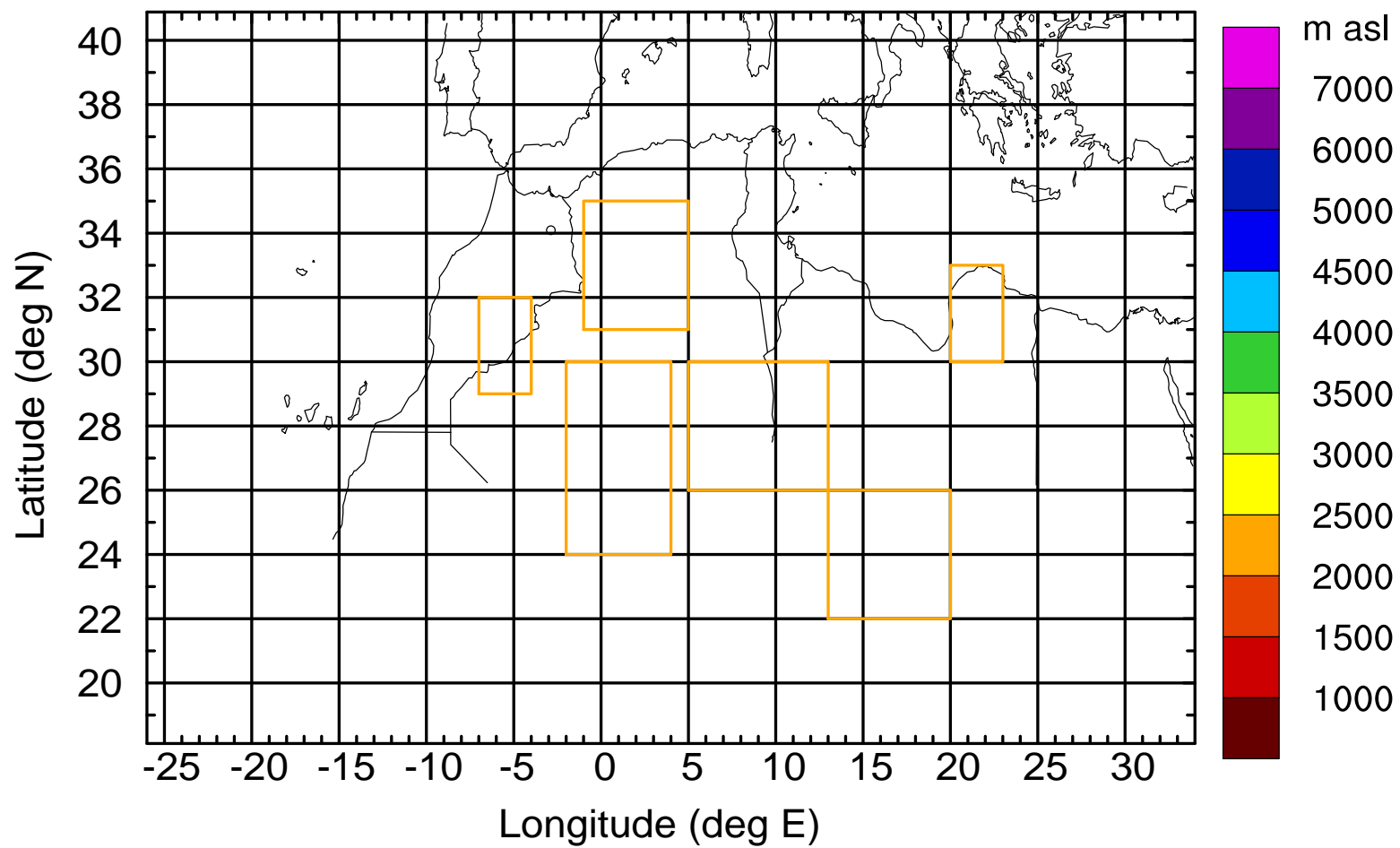
Level #5 of flight 170411b

BWD 20170411/10 -07H = 11/03 UTC



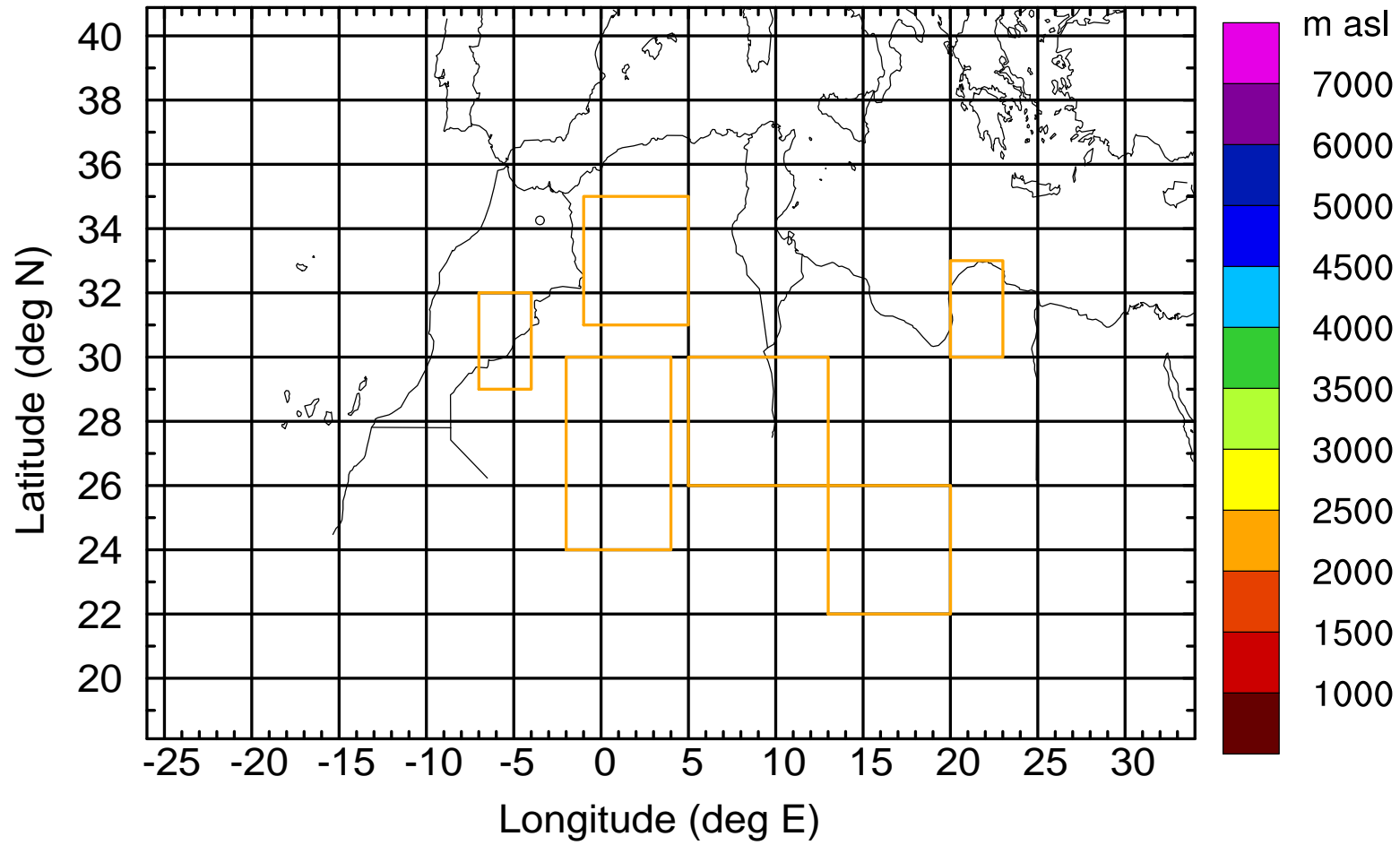
Level #5 of flight 170411b

BWD 20170411/10 -07H = 11/03 UTC



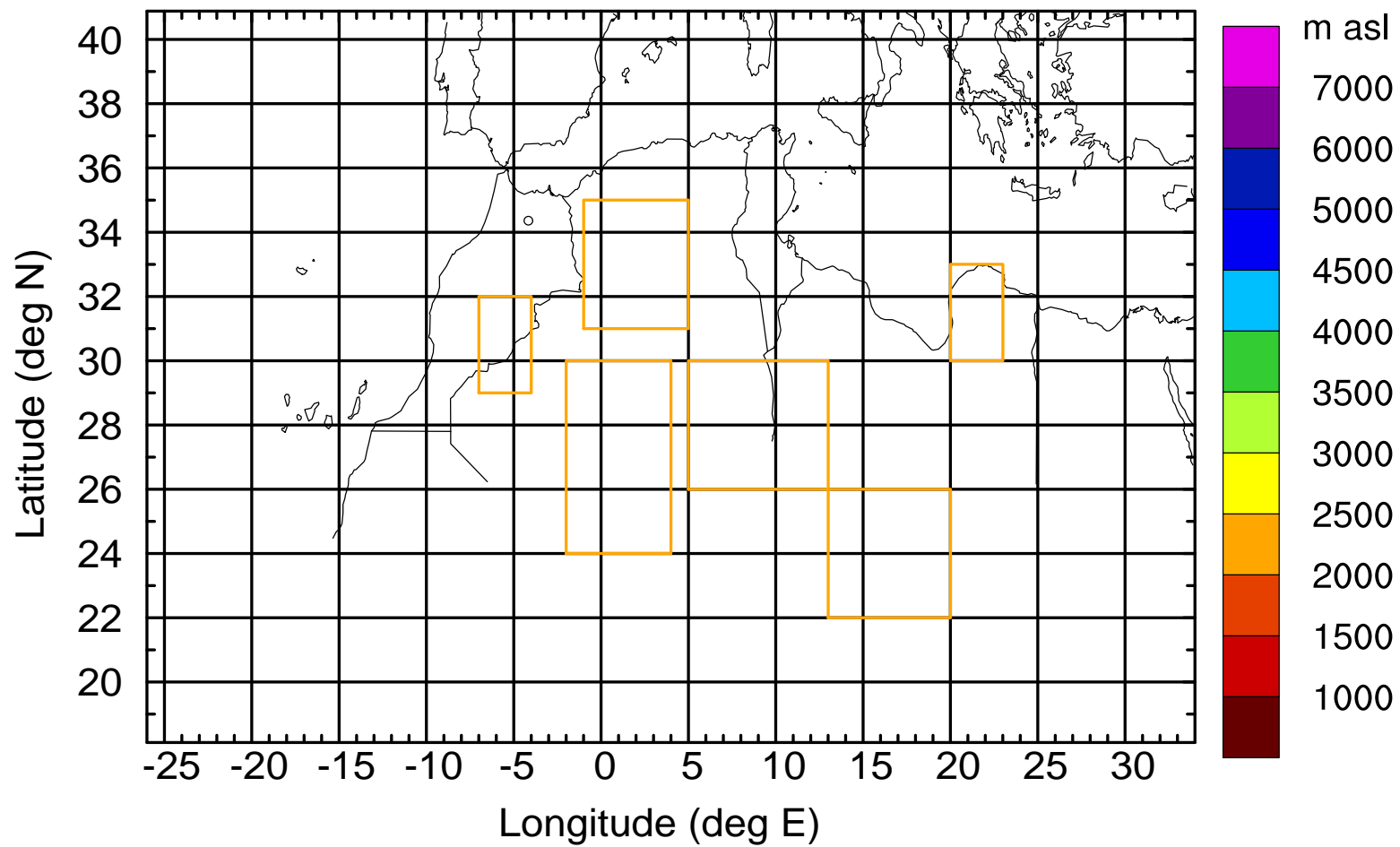
Level #5 of flight 170411b

BWD 20170411/10 -07H = 11/03 UTC



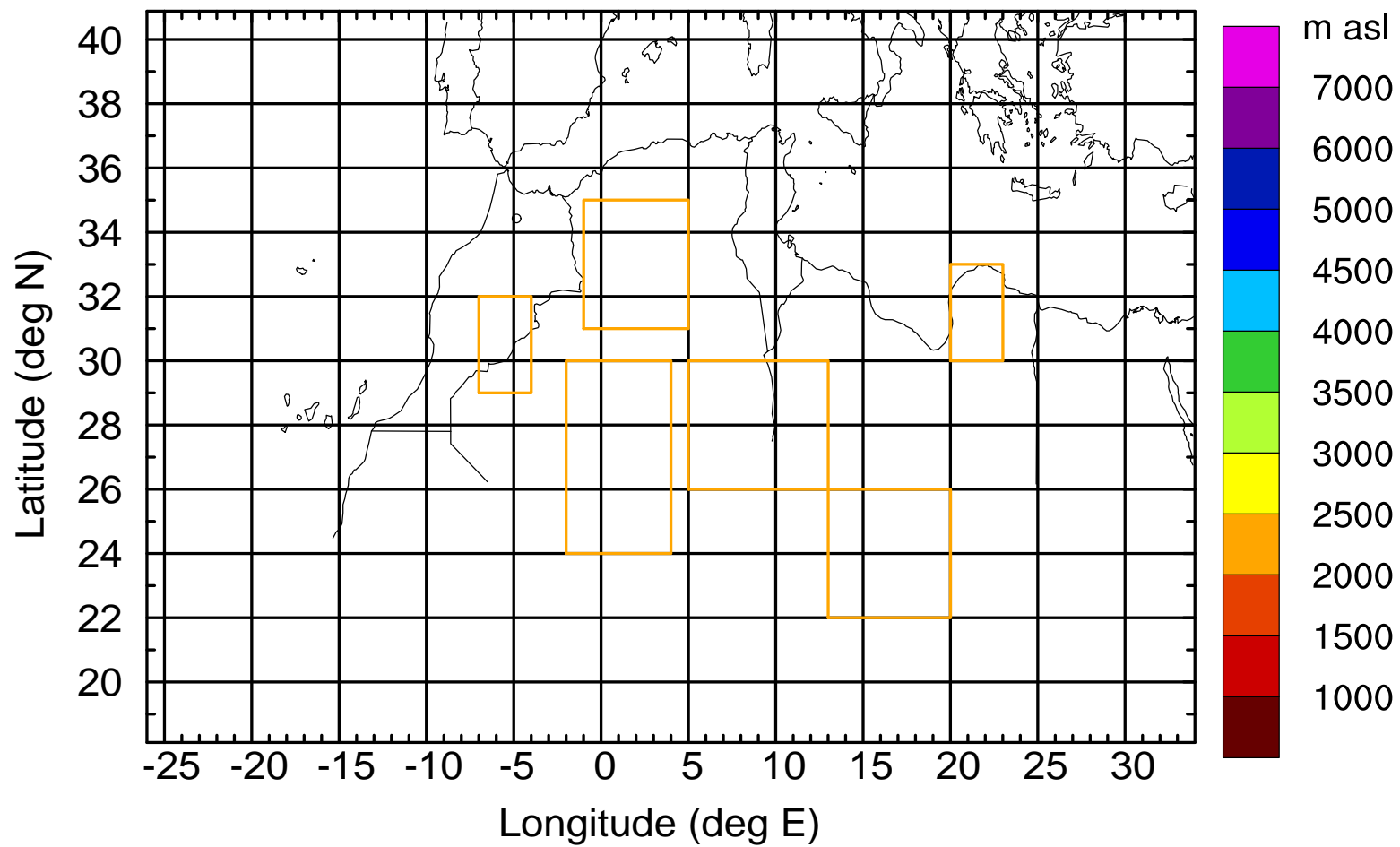
Level #5 of flight 170411b

BWD 20170411/10 -07H = 11/03 UTC



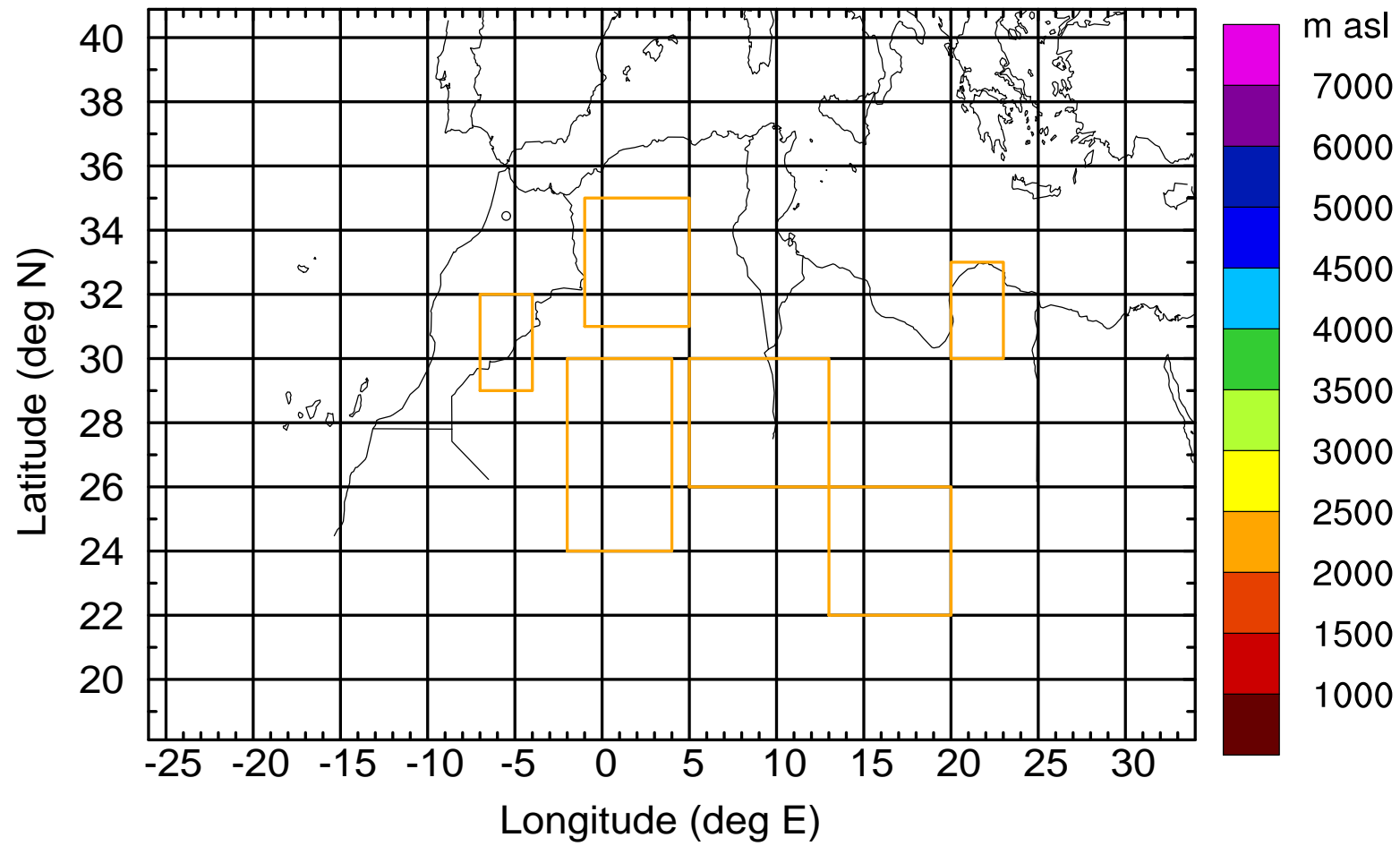
Level #5 of flight 170411b

BWD 20170411/10 -07H = 11/03 UTC



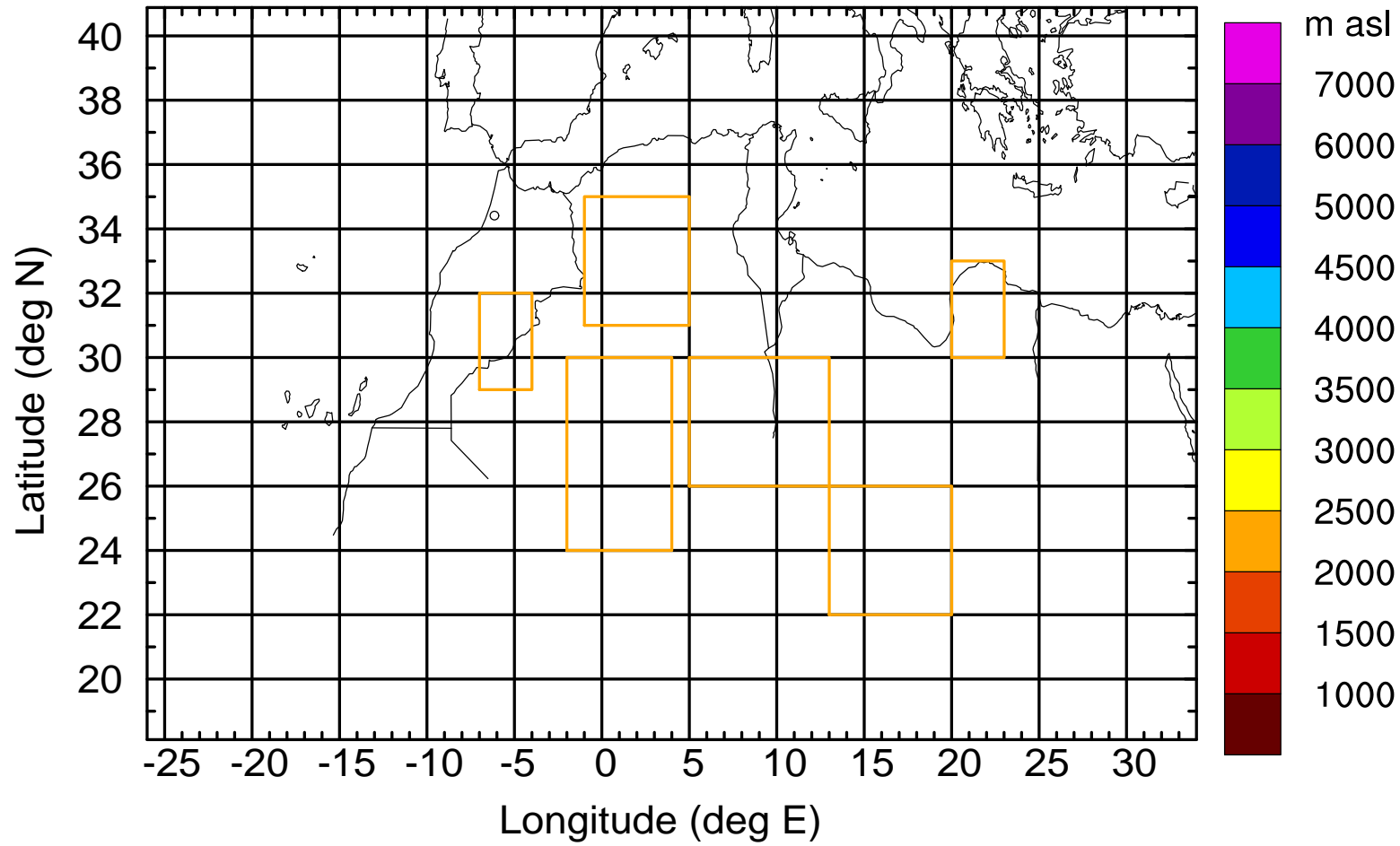
Level #5 of flight 170411b

BWD 20170411/10 -07H = 11/03 UTC



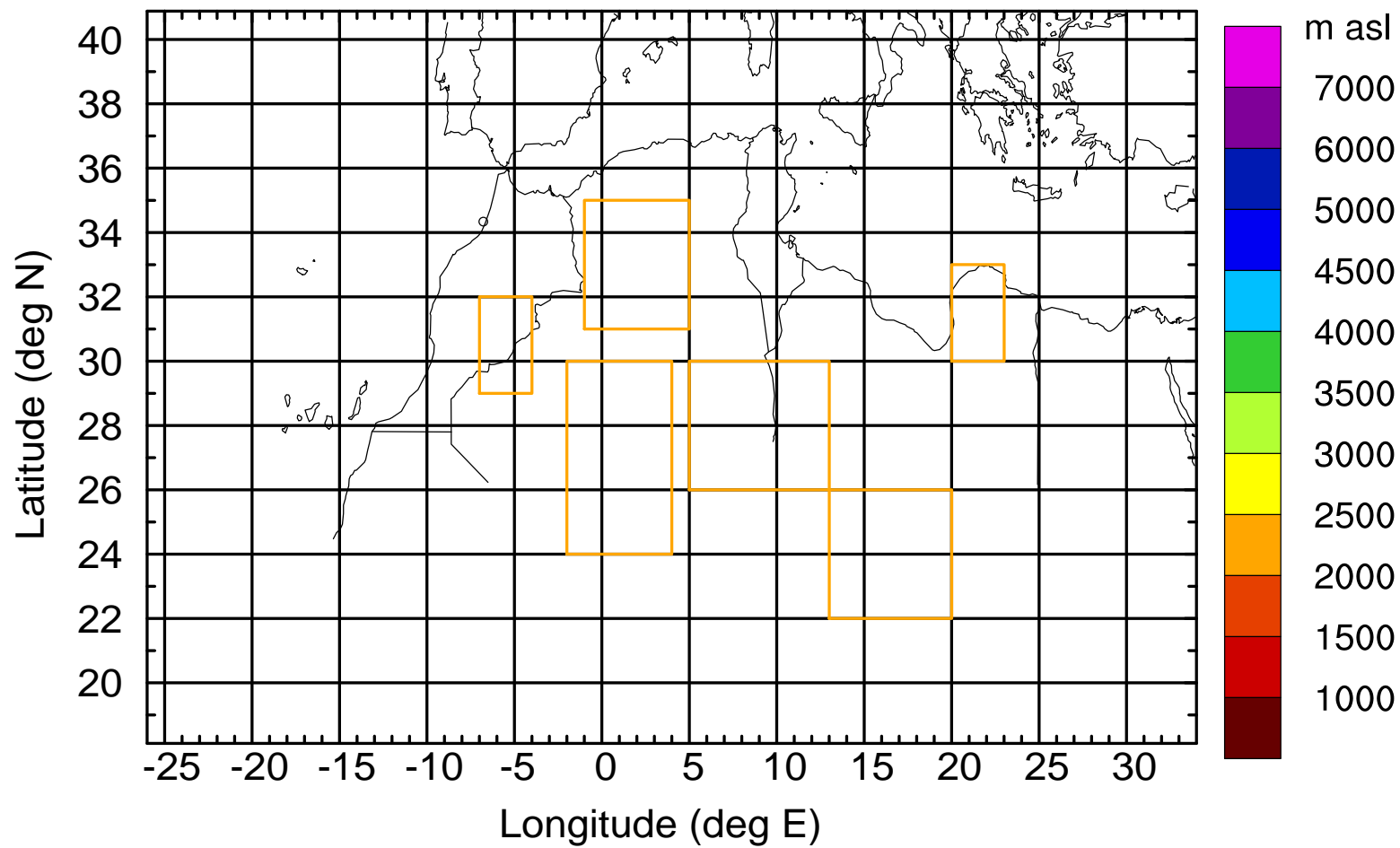
Level #5 of flight 170411b

BWD 20170411/10 -07H = 11/03 UTC



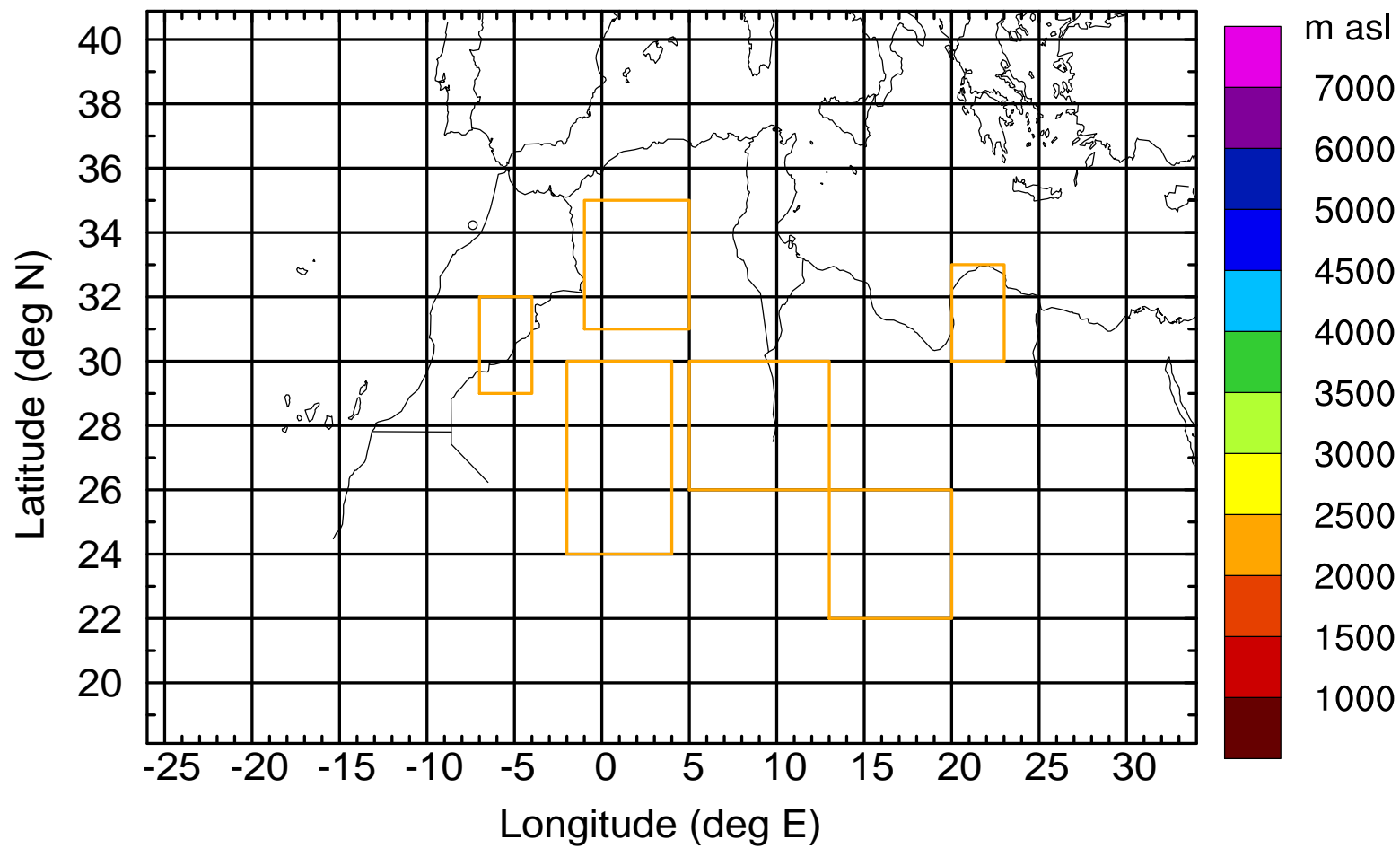
Level #5 of flight 170411b

BWD 20170411/10 -07H = 11/03 UTC



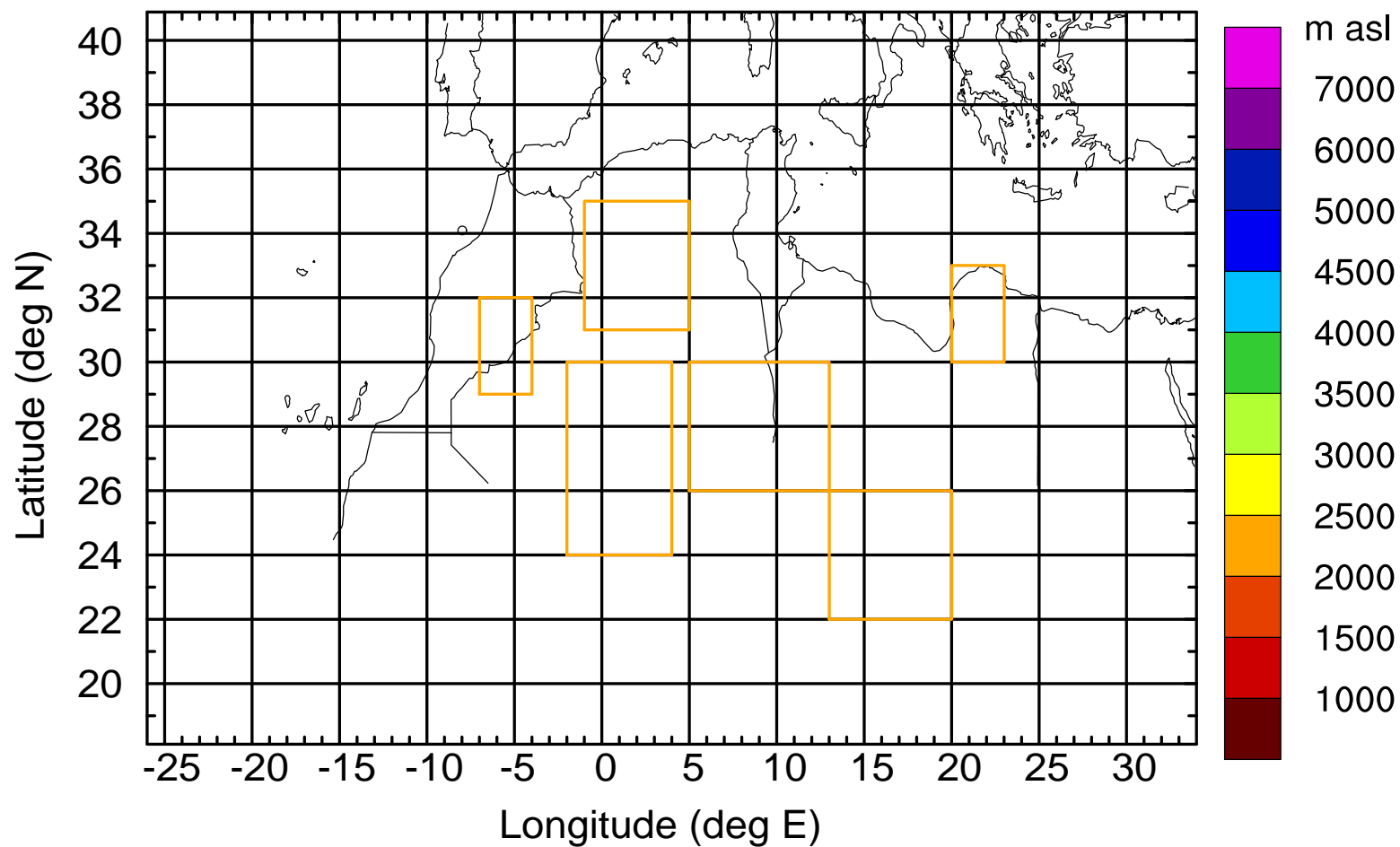
Level #5 of flight 170411b

BWD 20170411/10 -07H = 11/03 UTC



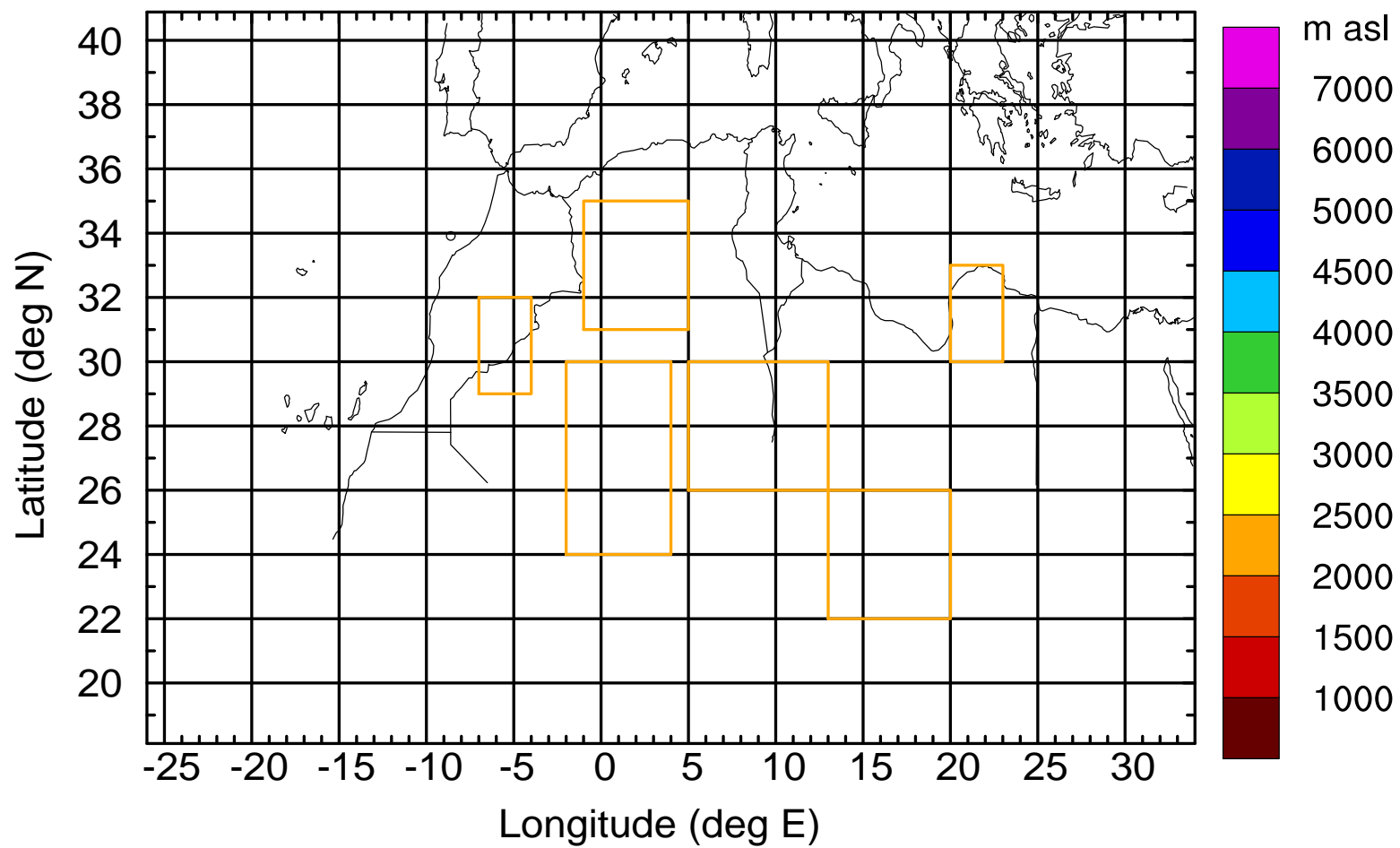
Level #5 of flight 170411b

BWD 20170411/10 -07H = 11/03 UTC



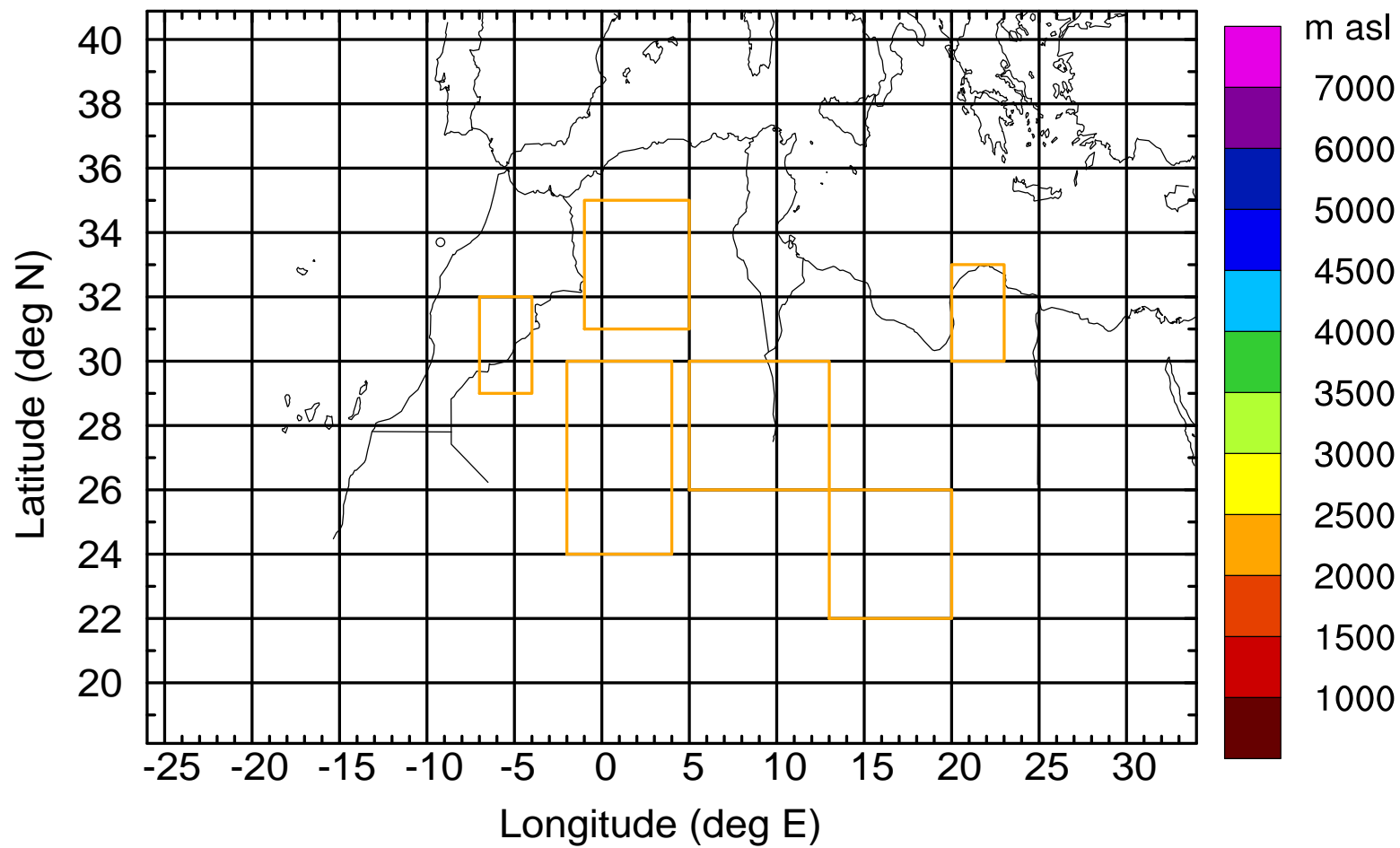
Level #5 of flight 170411b

BWD 20170411/10 -07H = 11/03 UTC



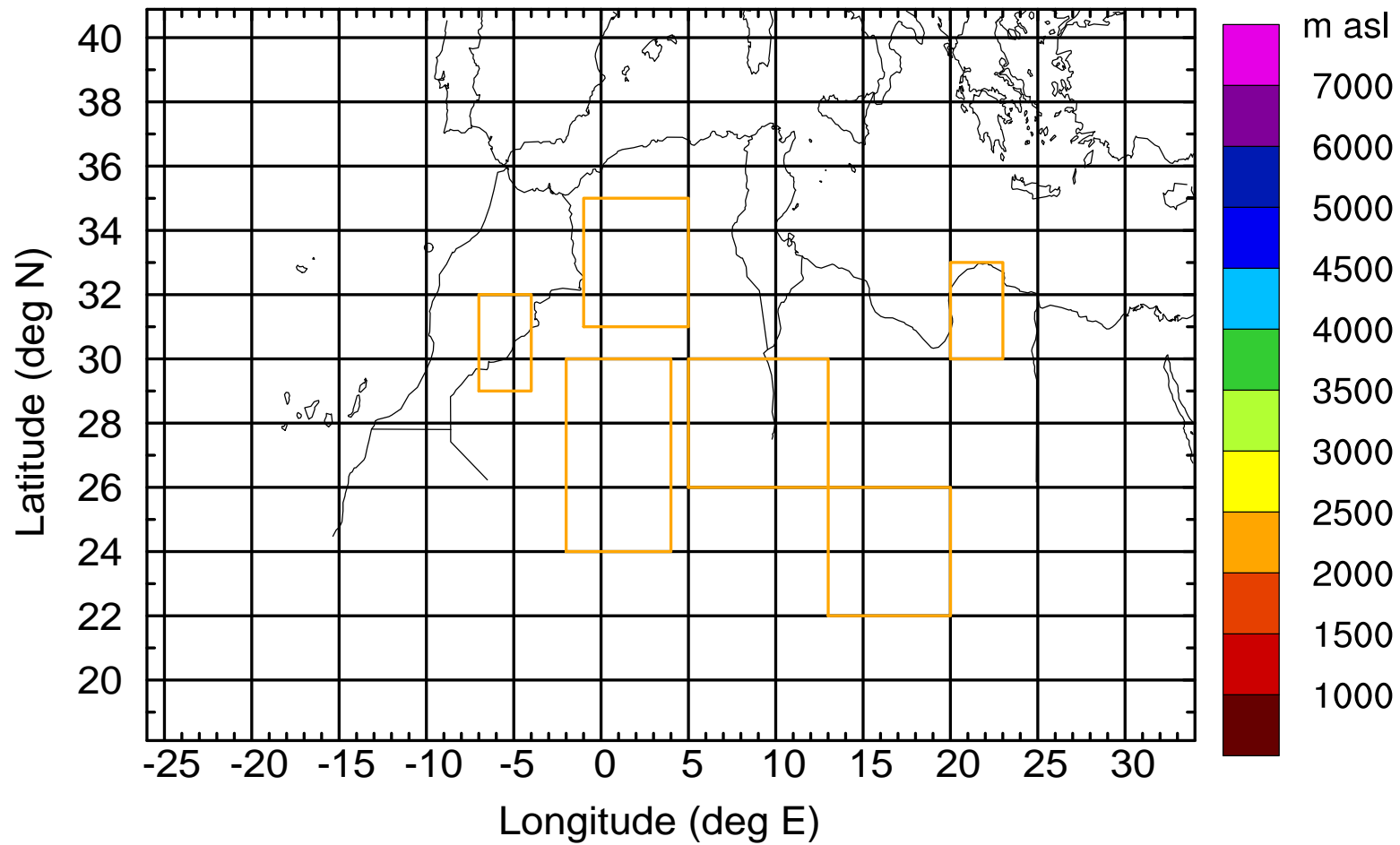
Level #5 of flight 170411b

BWD 20170411/10 -07H = 11/03 UTC



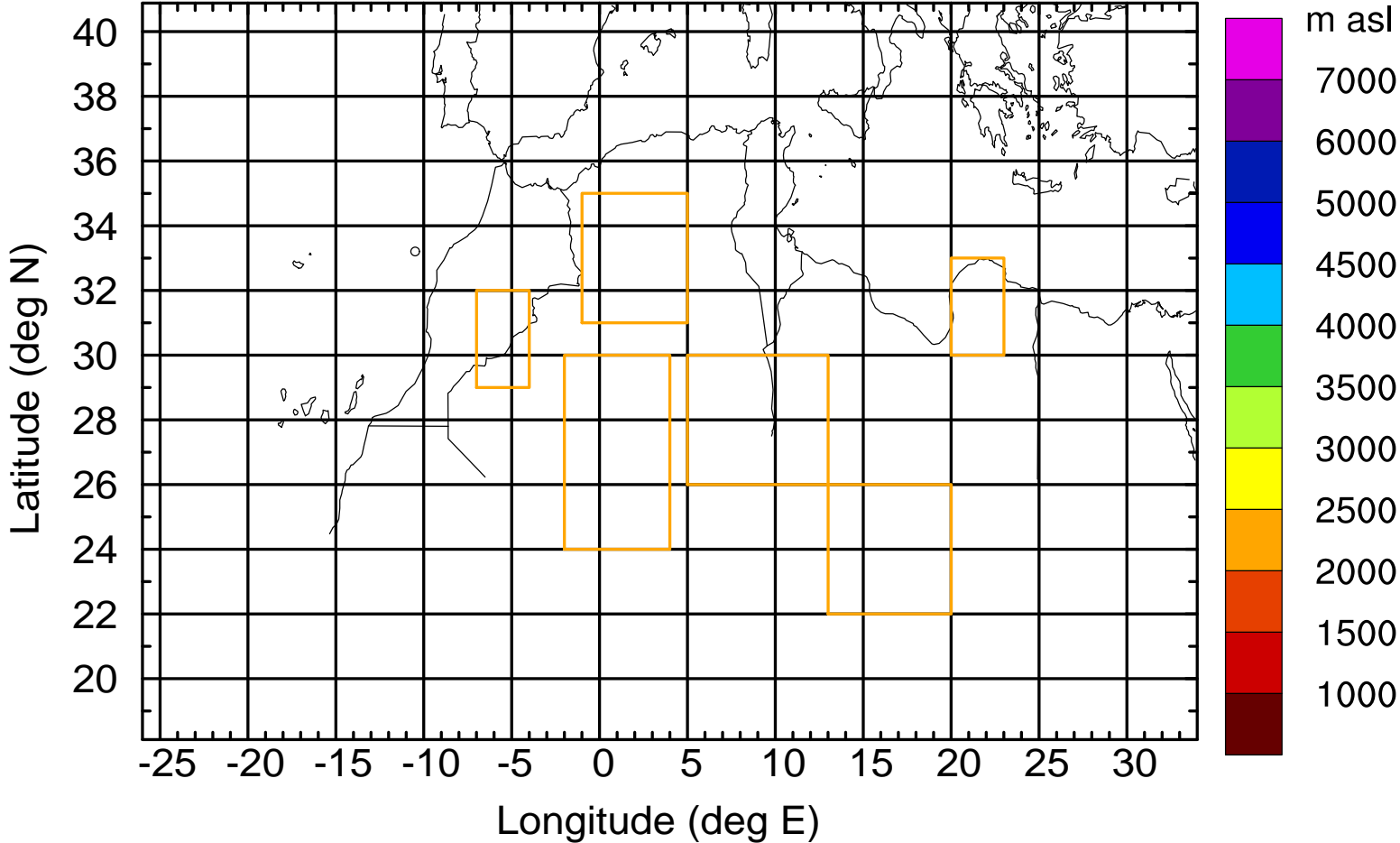
Level #5 of flight 170411b

BWD 20170411/10 -07H = 11/03 UTC



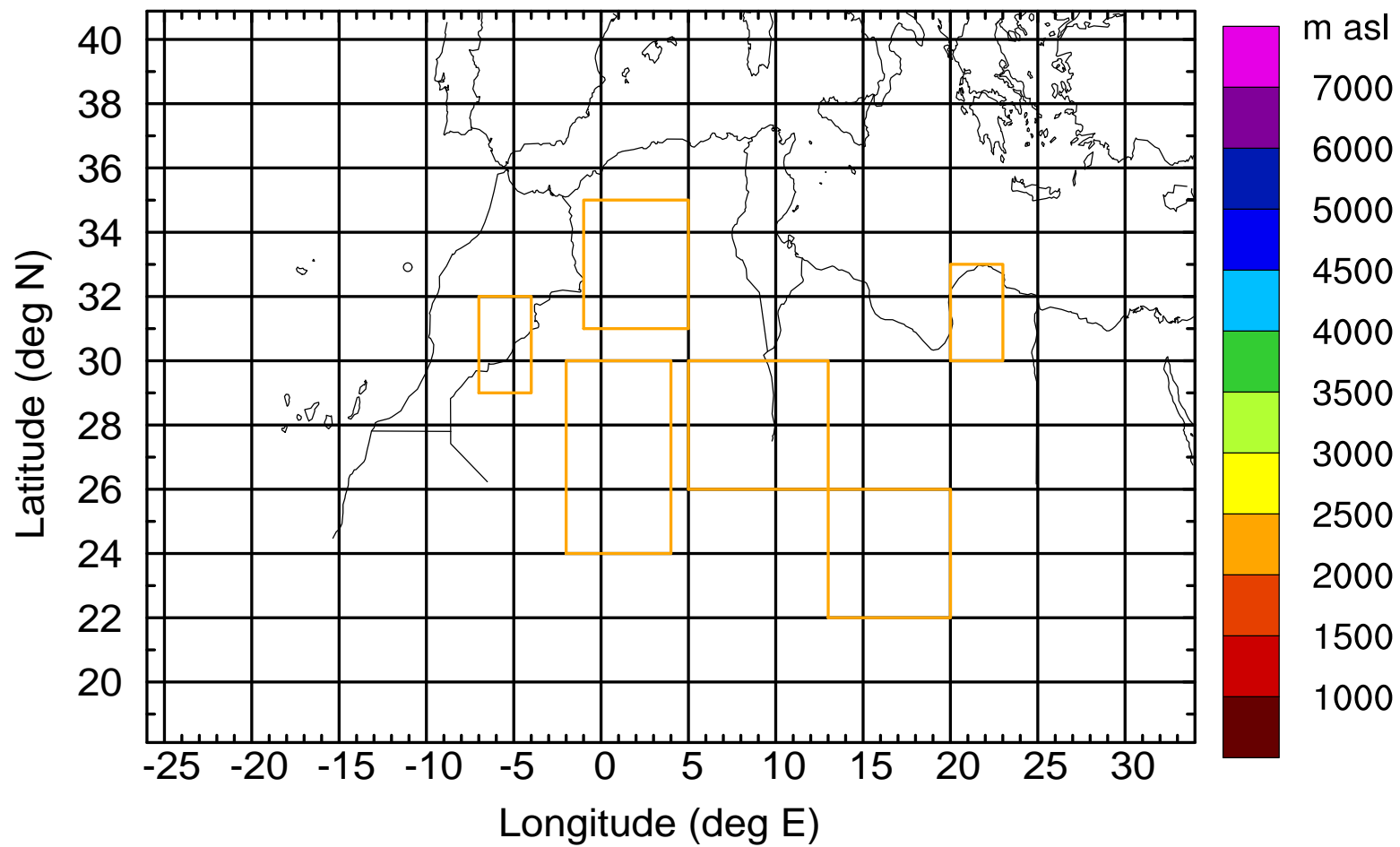
Level #5 of flight 170411b

BWD 20170411/10 -07H = 11/03 UTC



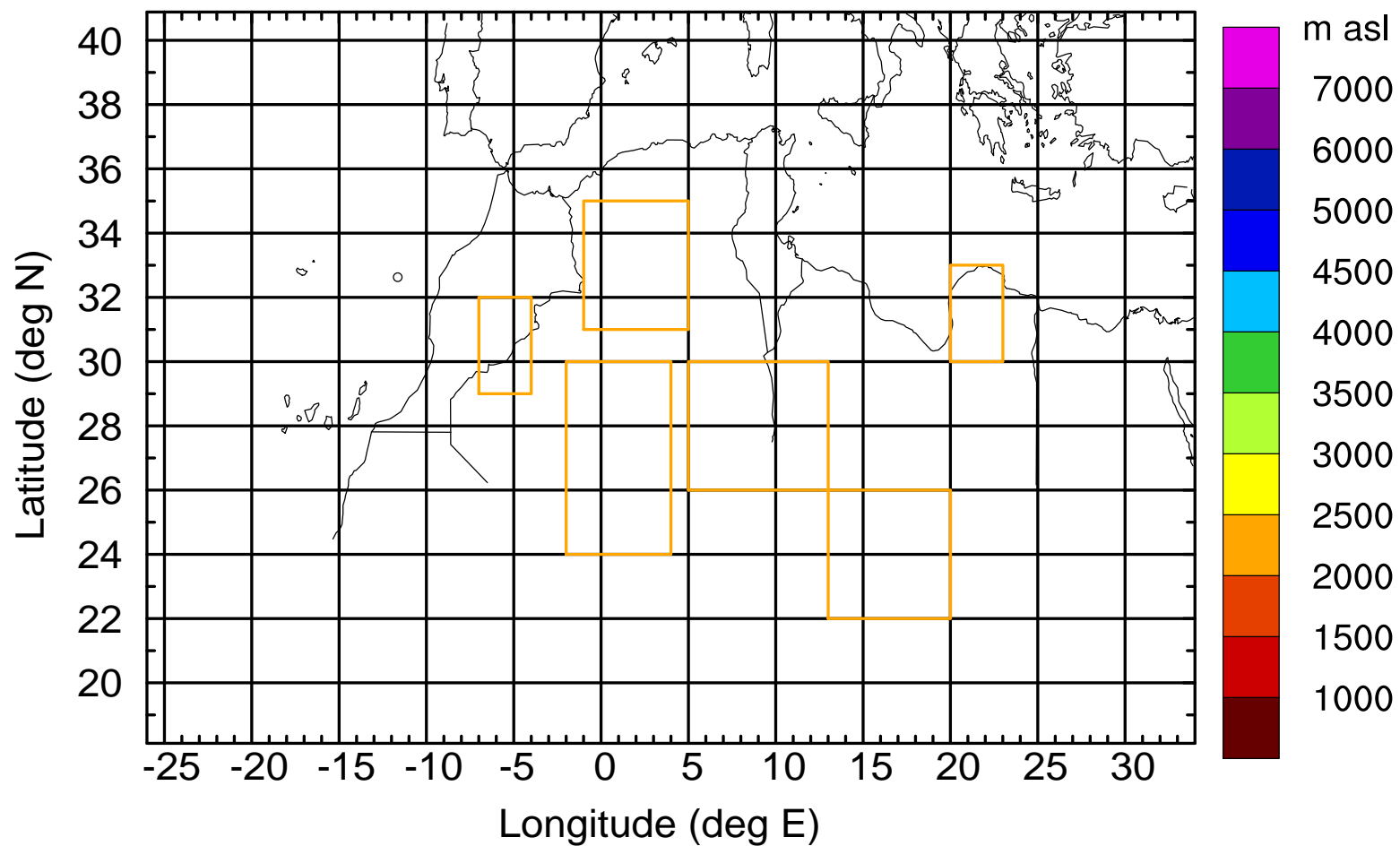
Level #5 of flight 170411b

BWD 20170411/10 -07H = 11/03 UTC



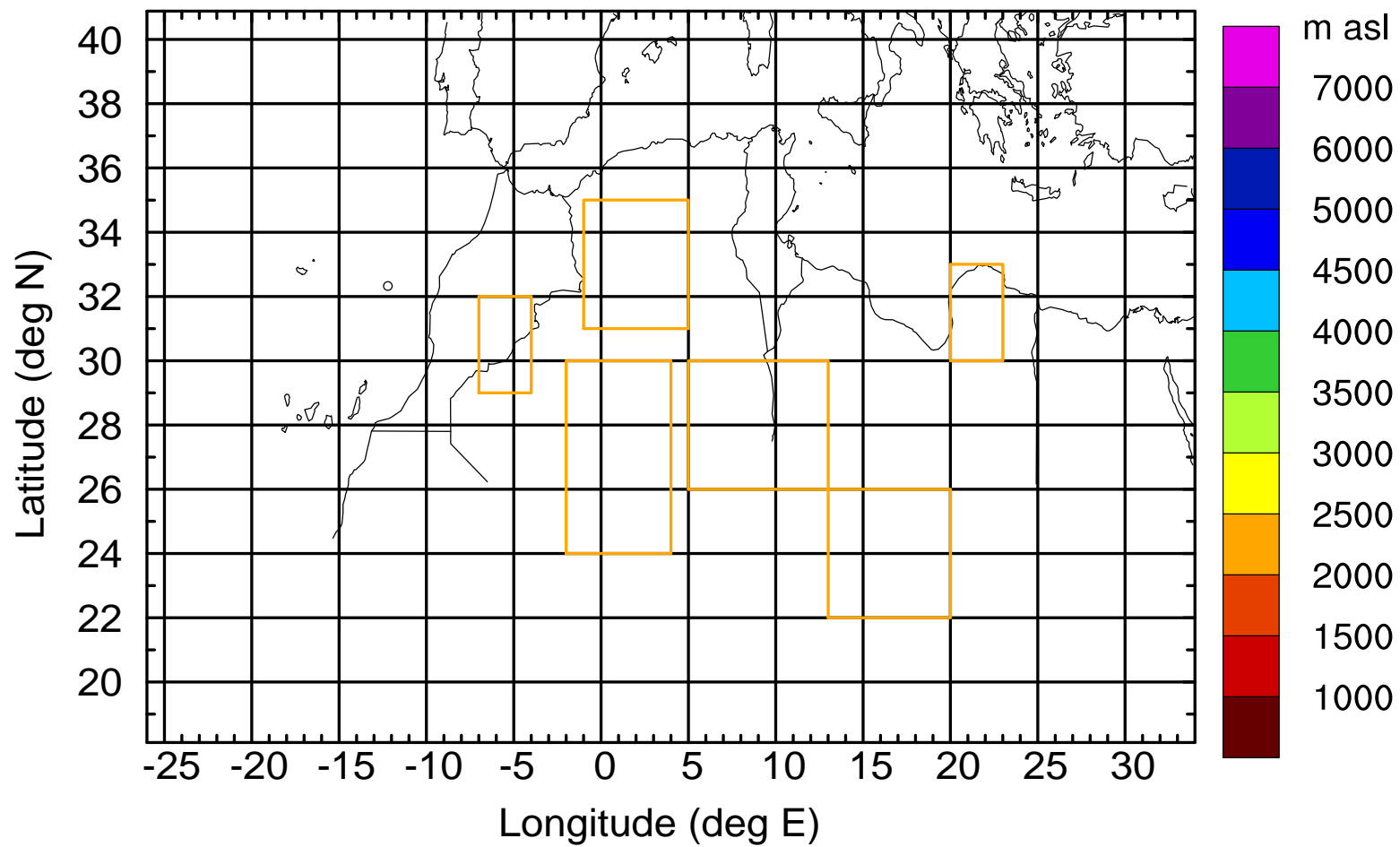
Level #5 of flight 170411b

BWD 20170411/10 -07H = 11/03 UTC



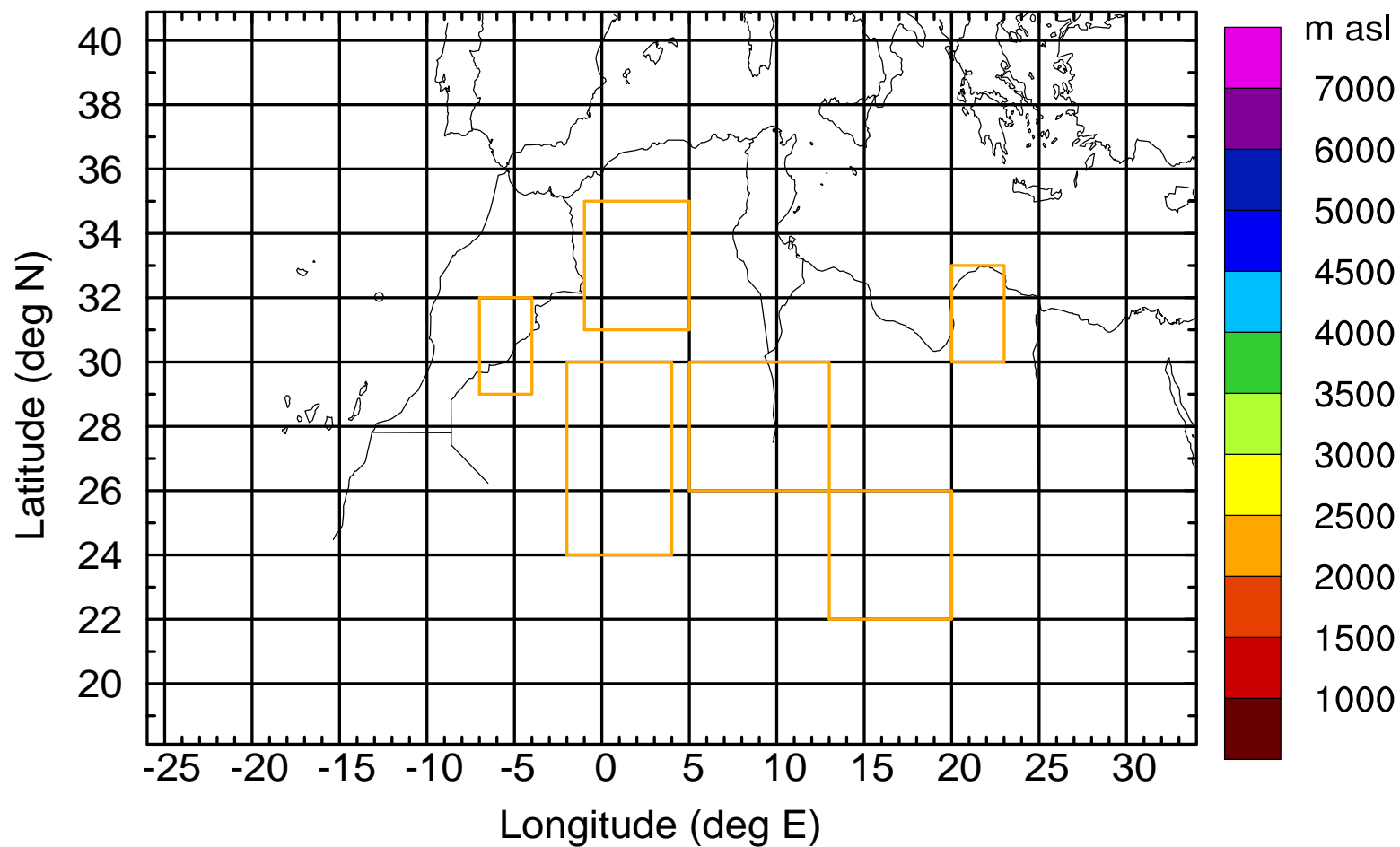
Level #5 of flight 170411b

BWD 20170411/10 -07H = 11/03 UTC



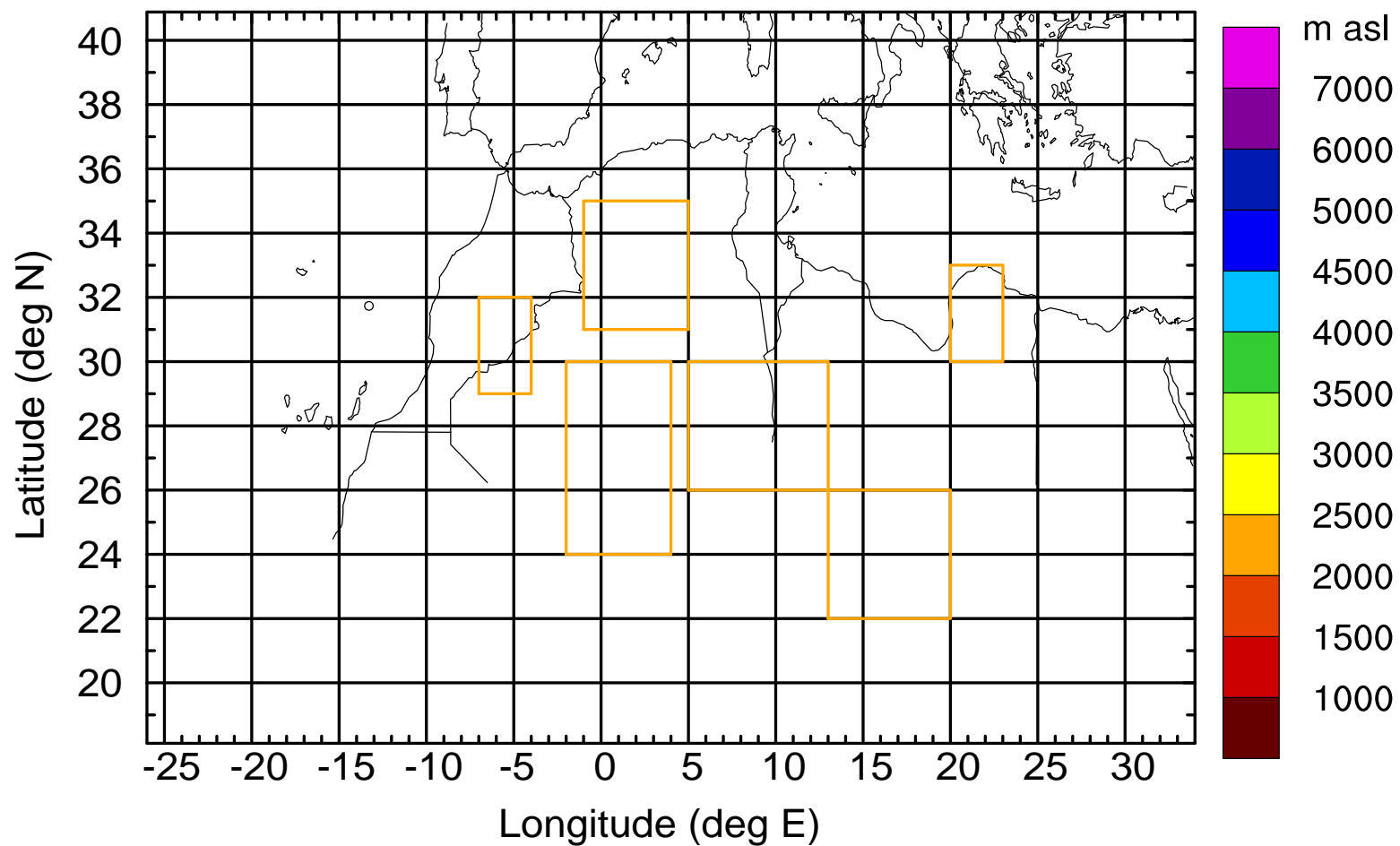
Level #5 of flight 170411b

BWD 20170411/10 -07H = 11/03 UTC



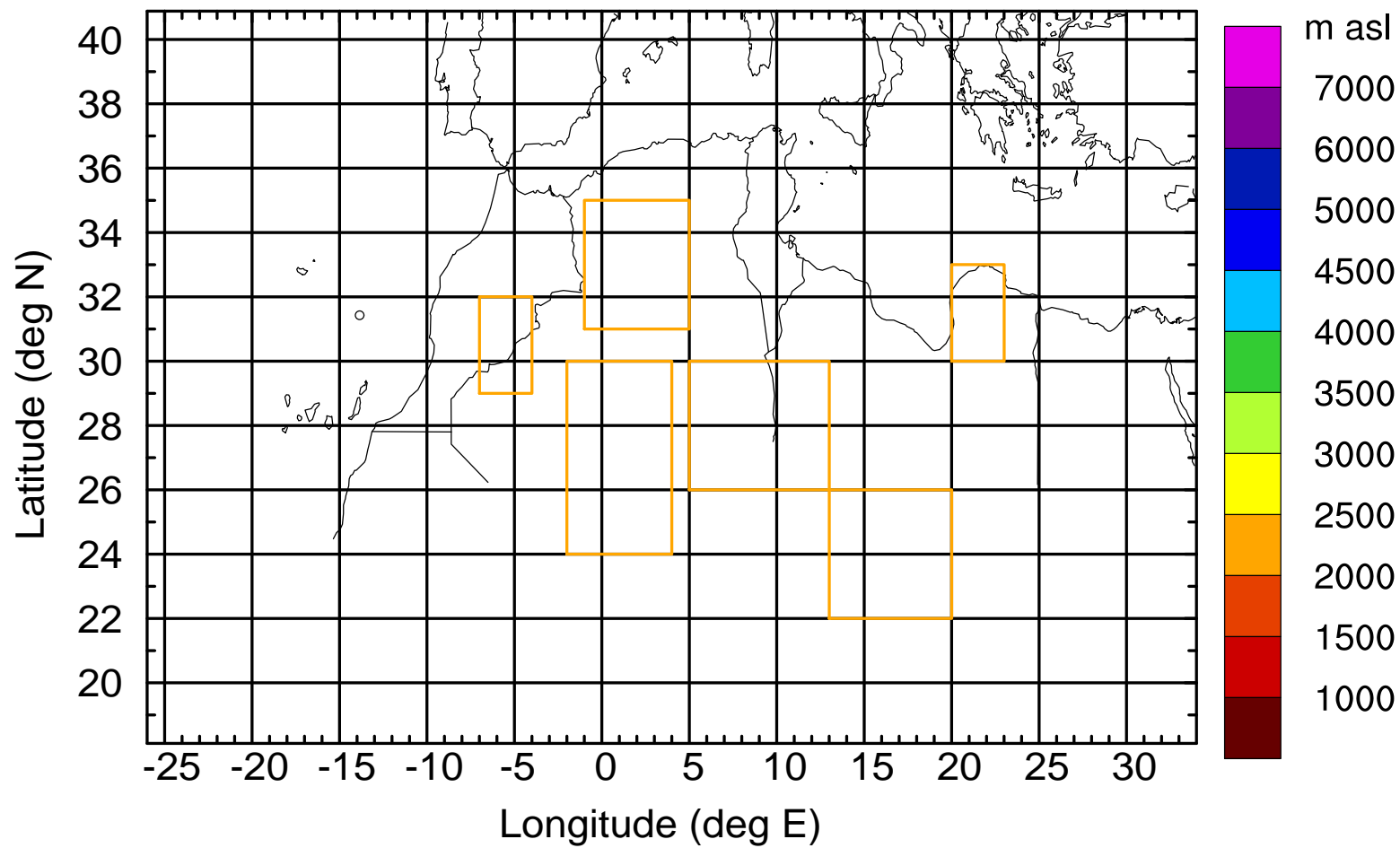
Level #5 of flight 170411b

BWD 20170411/10 -07H = 11/03 UTC



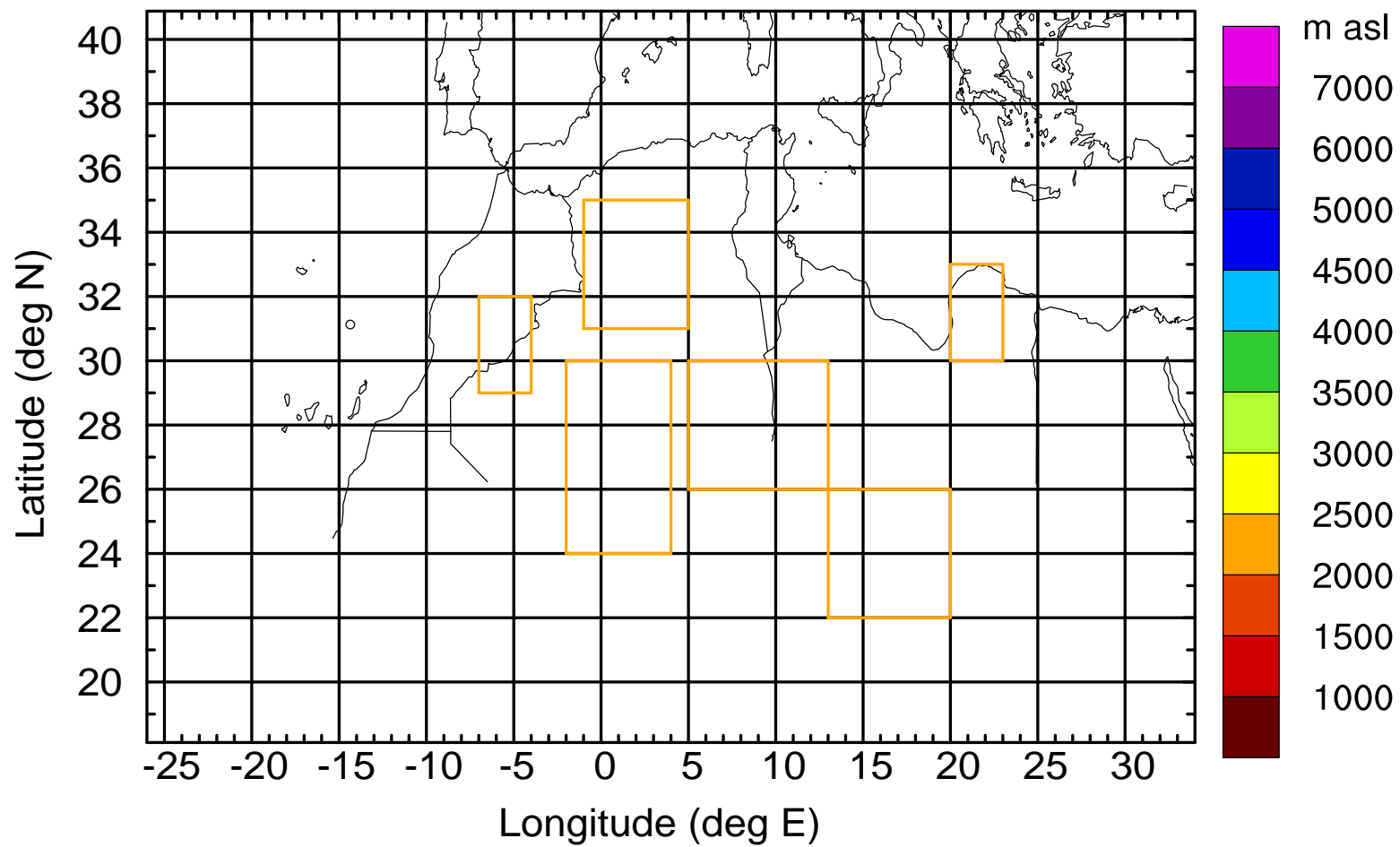
Level #5 of flight 170411b

BWD 20170411/10 -07H = 11/03 UTC



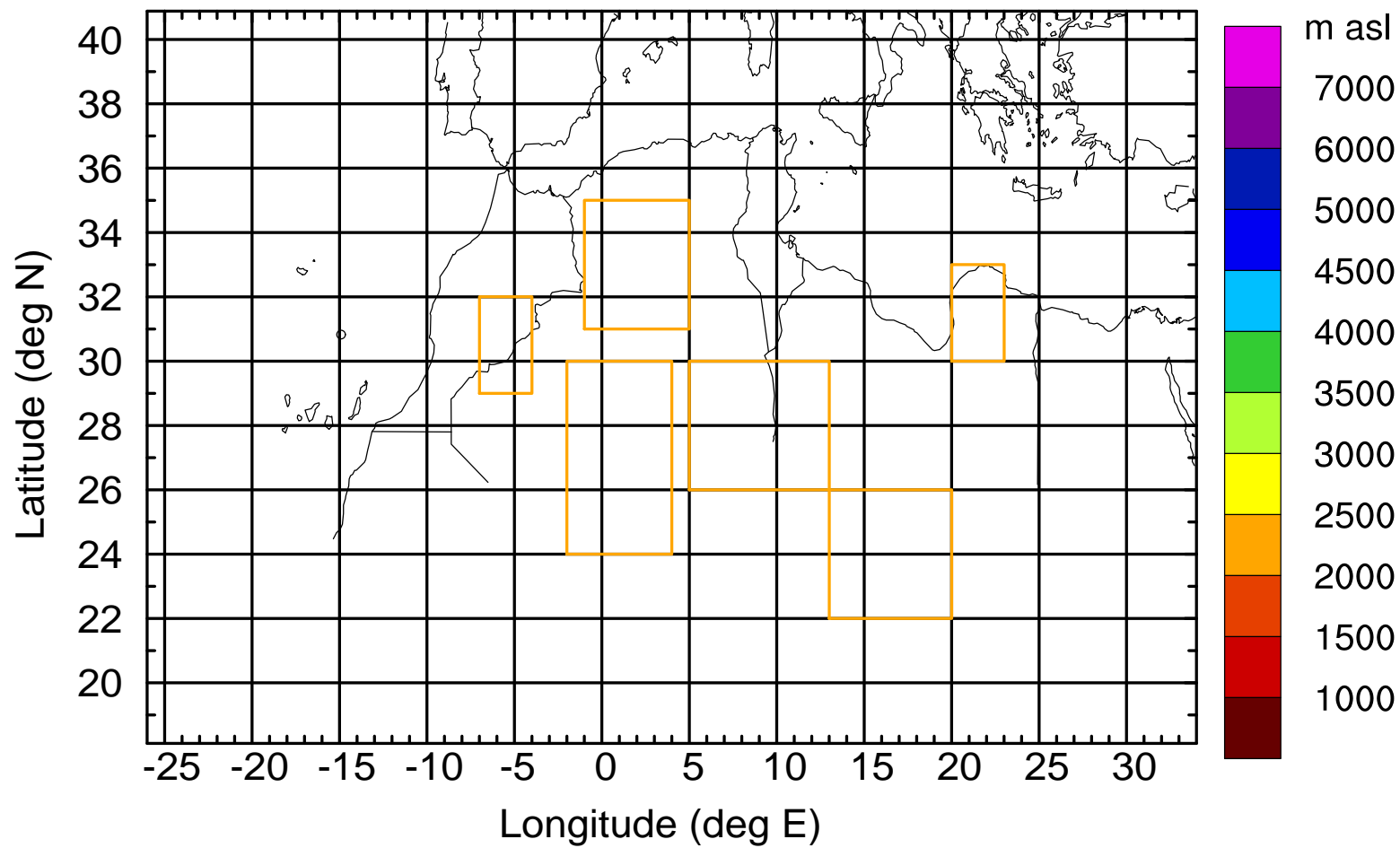
Level #5 of flight 170411b

BWD 20170411/10 -07H = 11/03 UTC



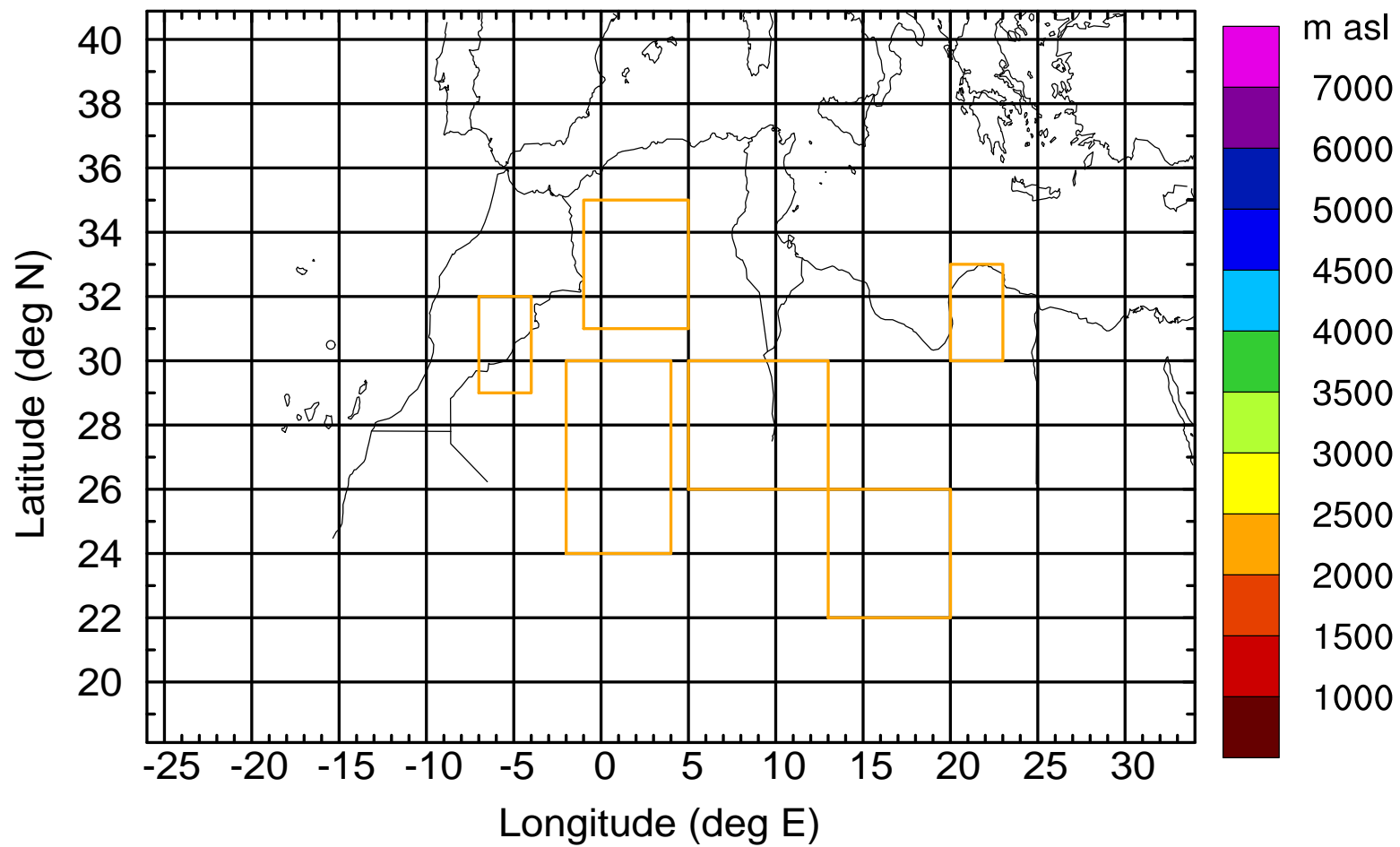
Level #5 of flight 170411b

BWD 20170411/10 -07H = 11/03 UTC



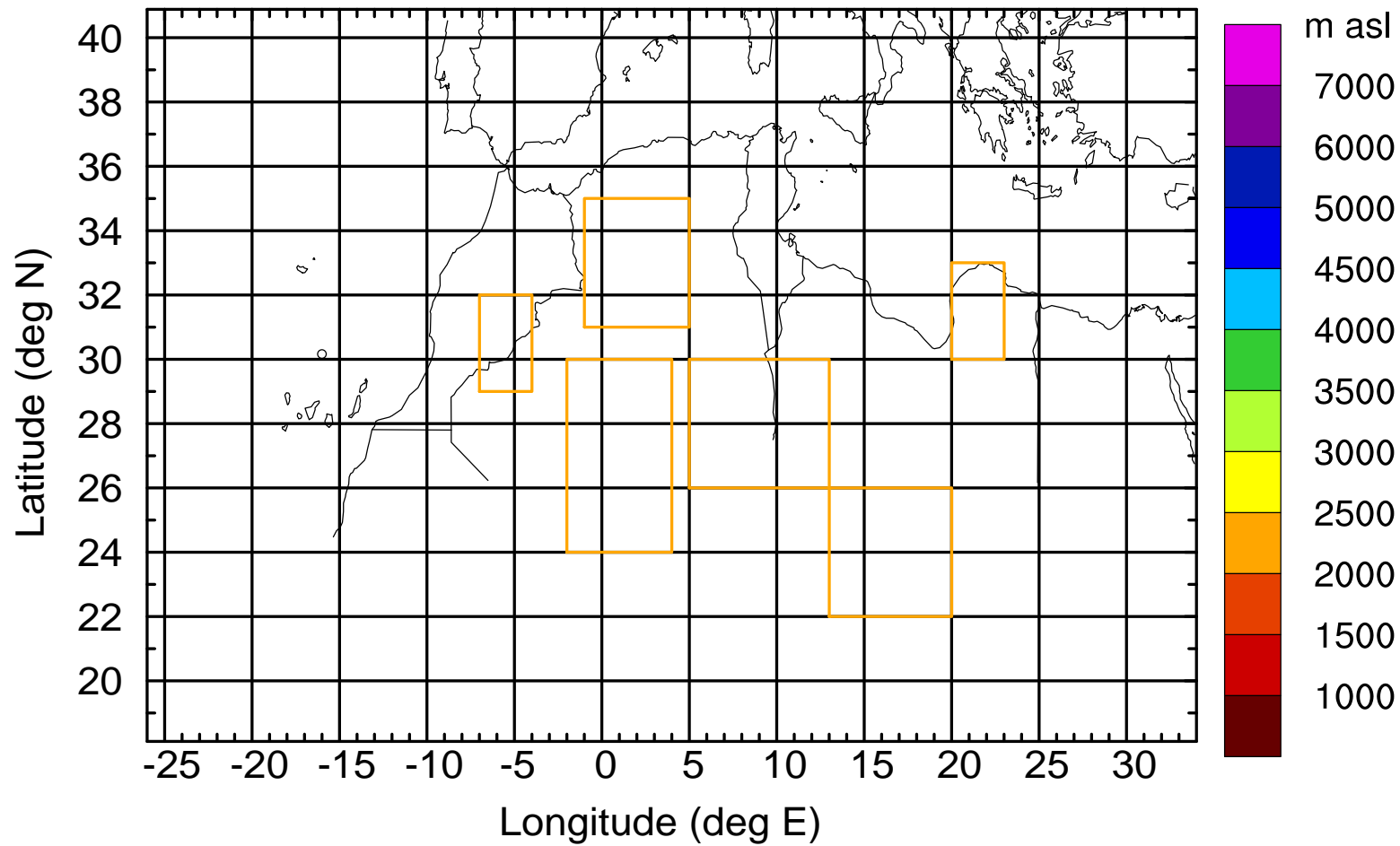
Level #5 of flight 170411b

BWD 20170411/10 -07H = 11/03 UTC



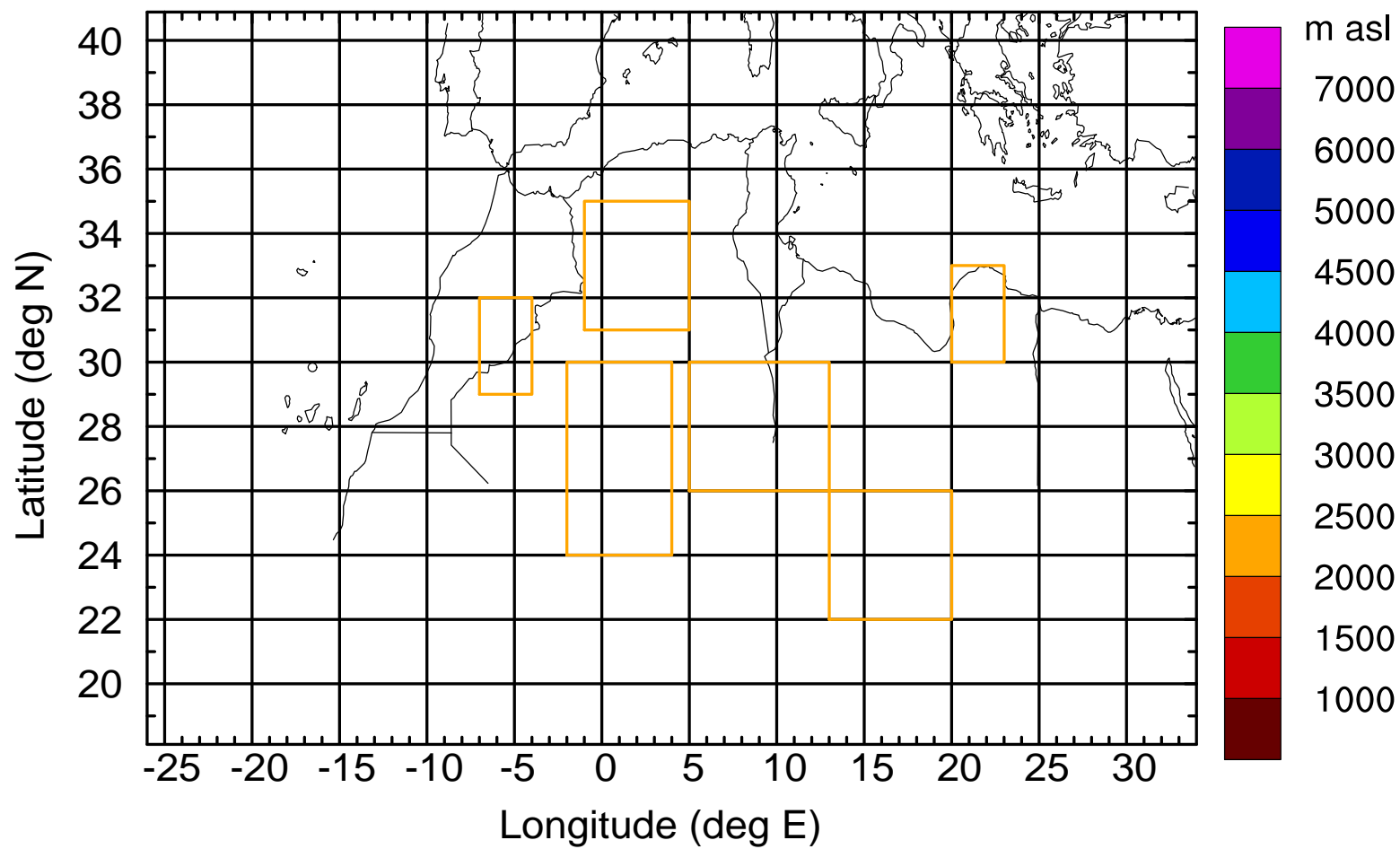
Level #5 of flight 170411b

BWD 20170411/10 -07H = 11/03 UTC



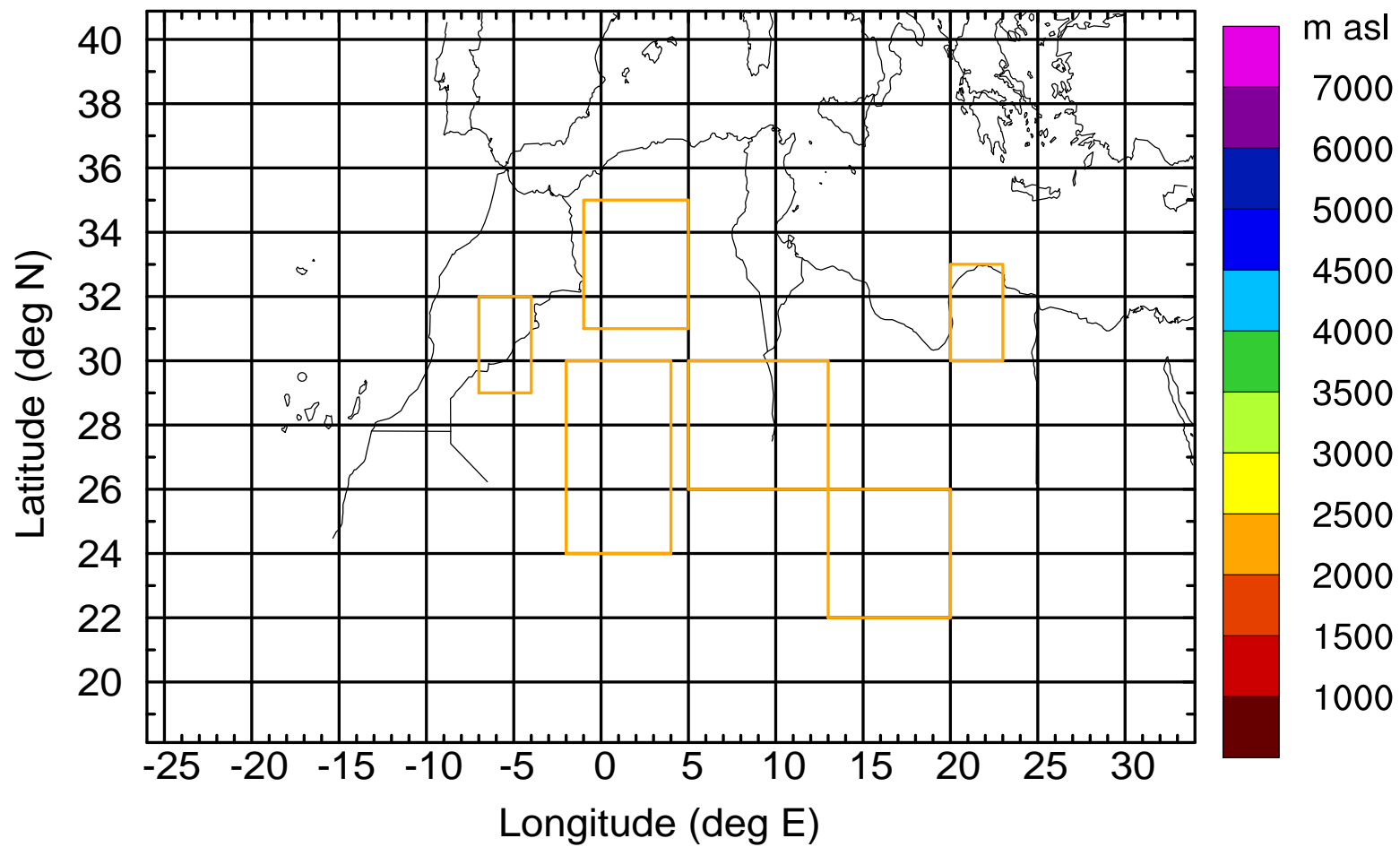
Level #5 of flight 170411b

BWD 20170411/10 -07H = 11/03 UTC



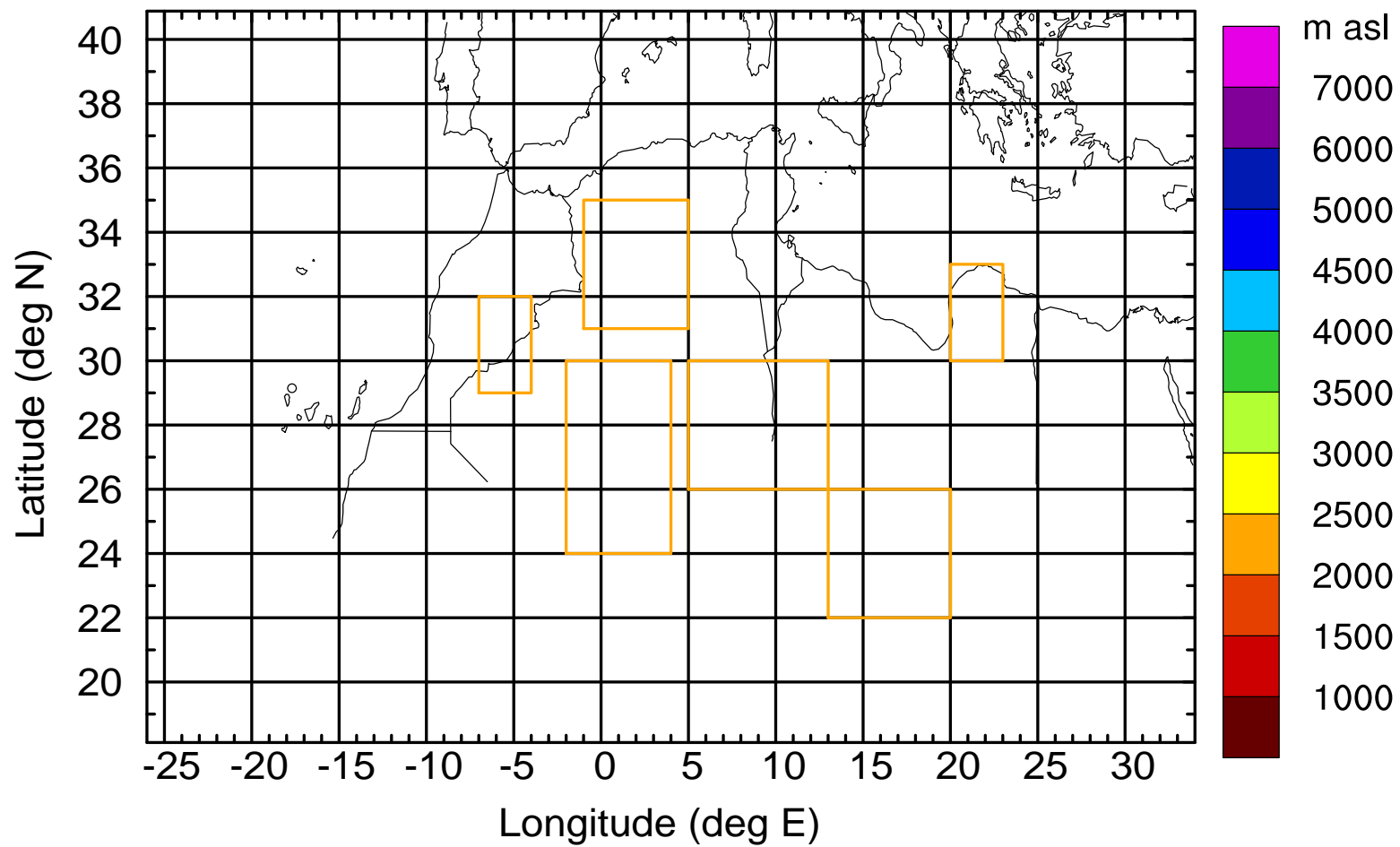
Level #5 of flight 170411b

BWD 20170411/10 -07H = 11/03 UTC



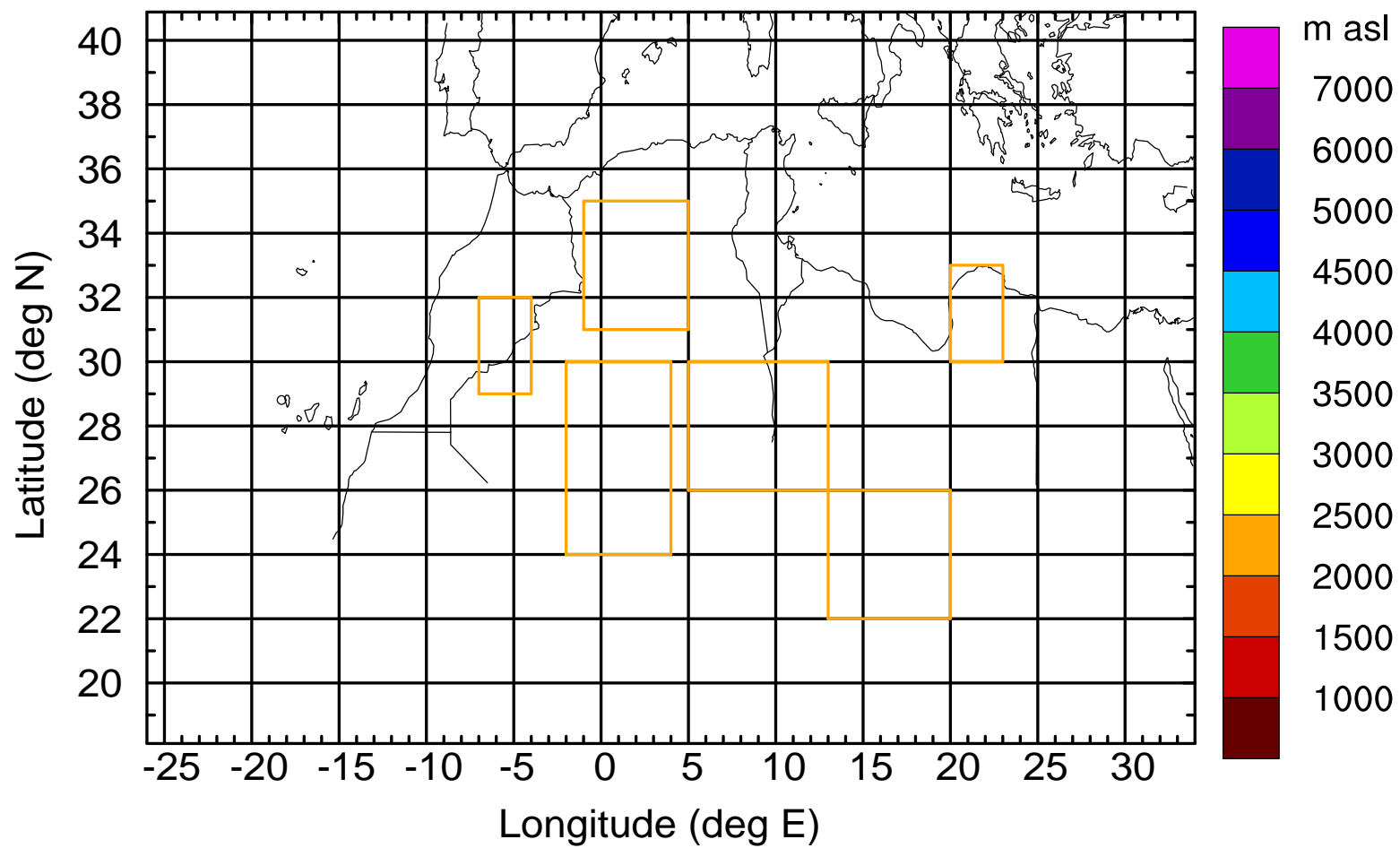
Level #5 of flight 170411b

BWD 20170411/10 -07H = 11/03 UTC



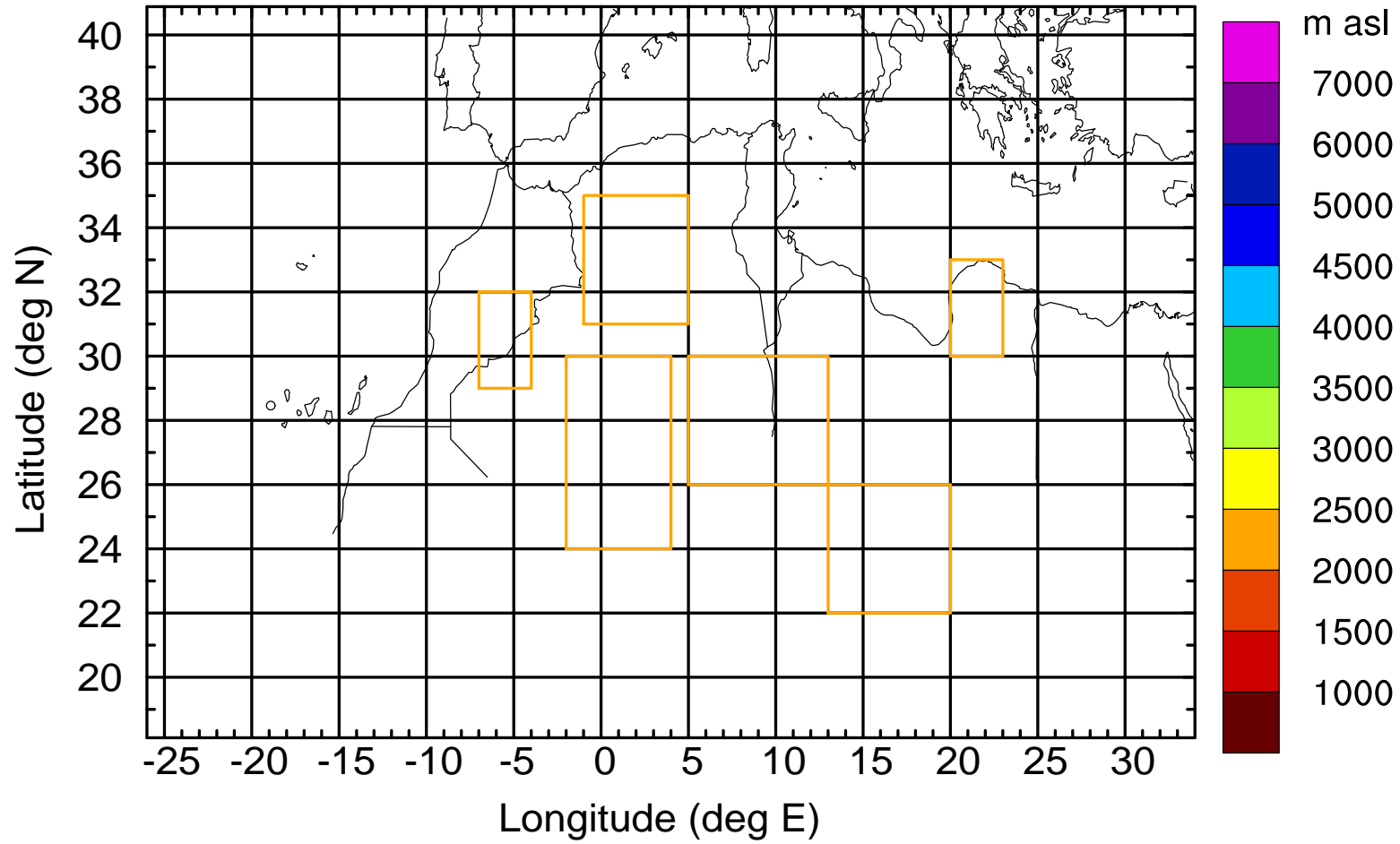
Level #5 of flight 170411b

BWD 20170411/10 -07H = 11/03 UTC



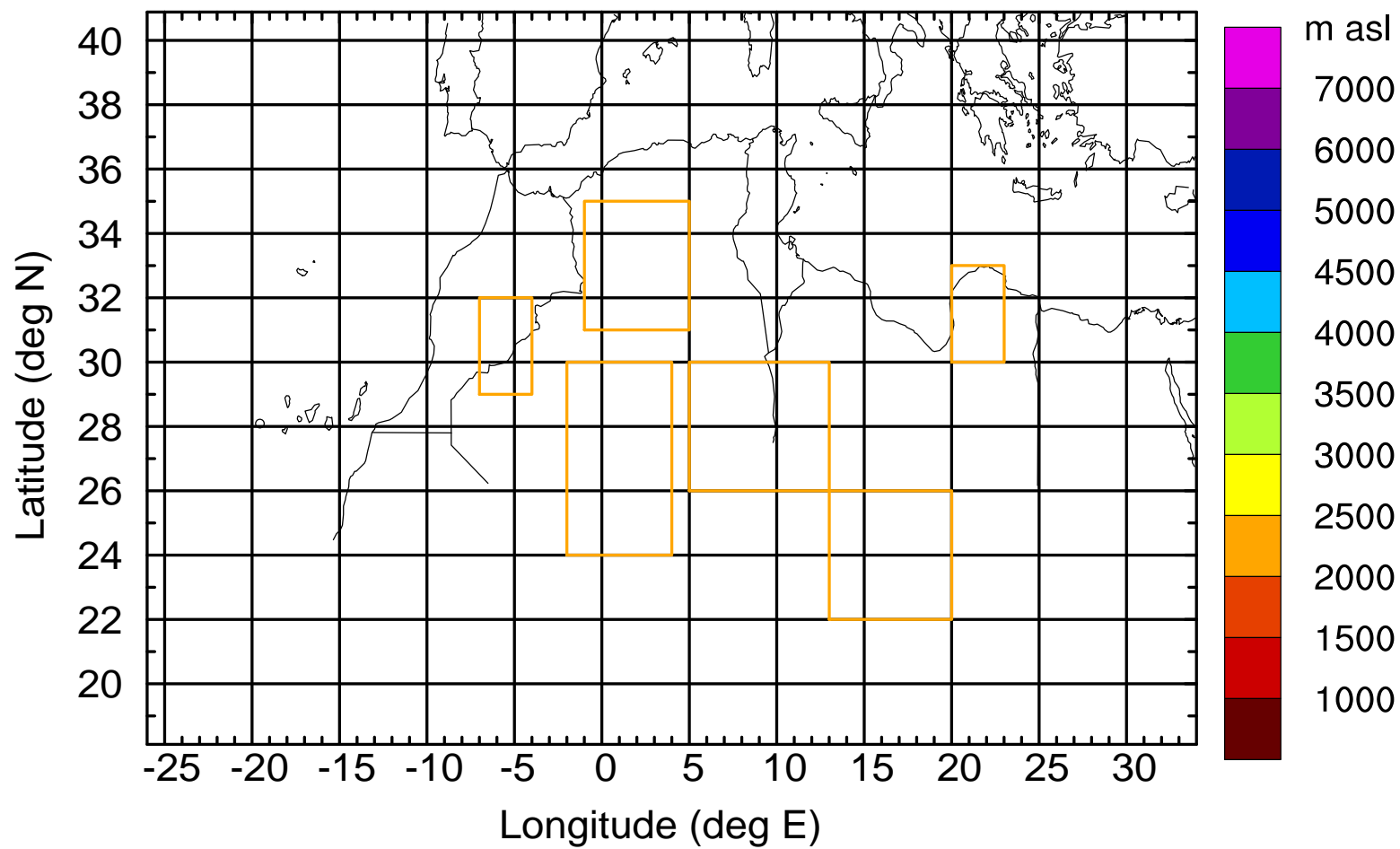
Level #5 of flight 170411b

BWD 20170411/10 -07H = 11/03 UTC



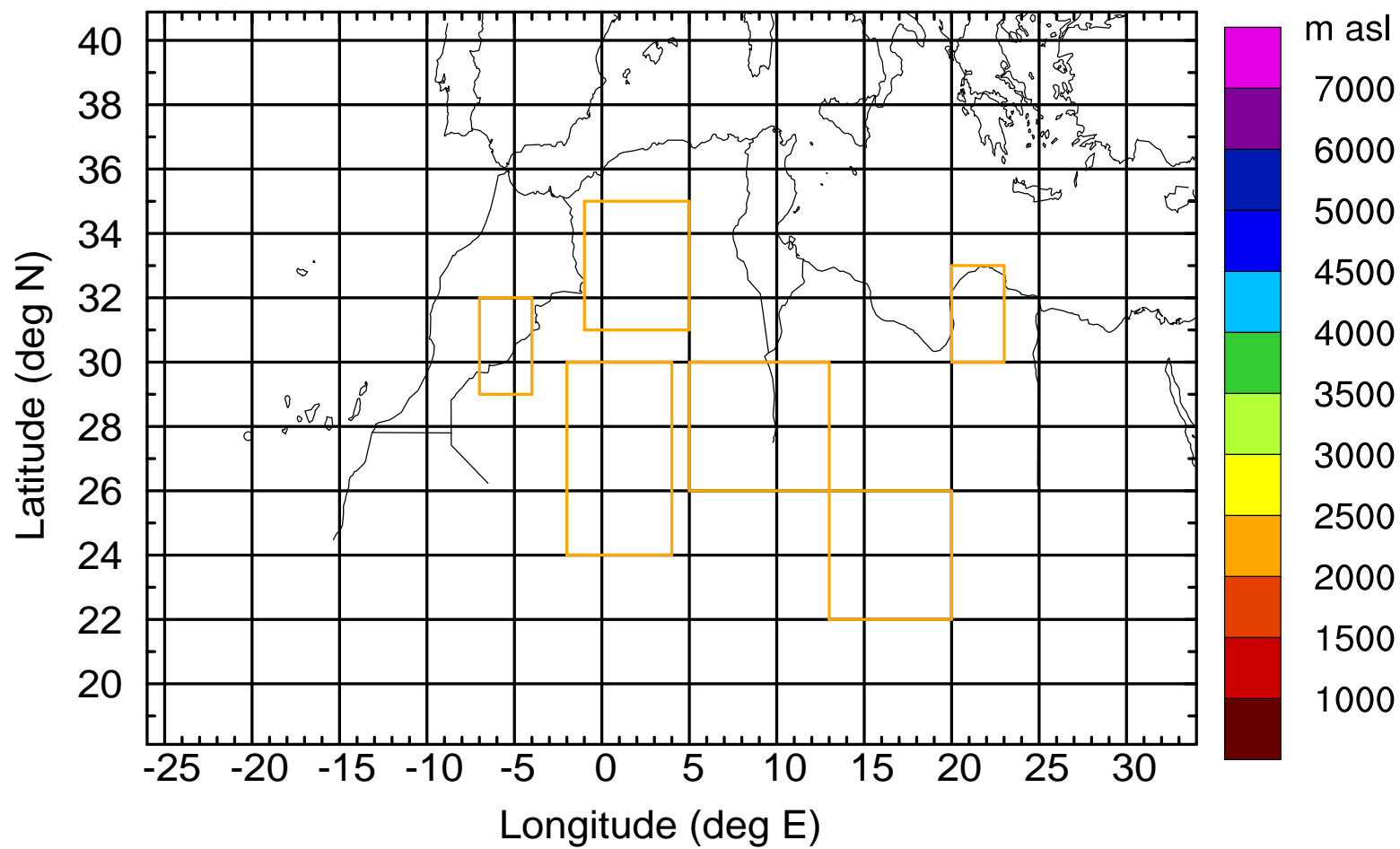
Level #5 of flight 170411b

BWD 20170411/10 -07H = 11/03 UTC



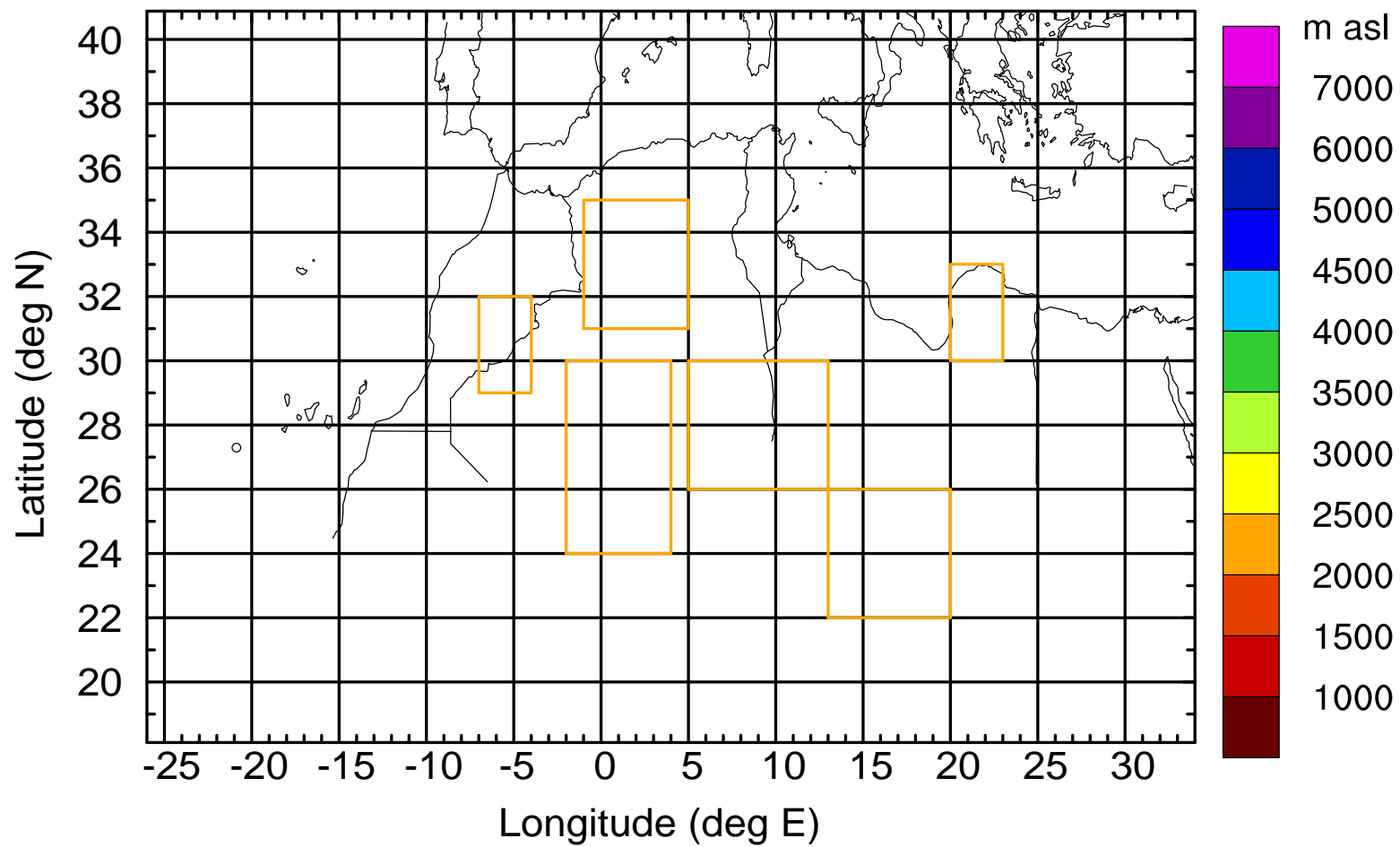
Level #5 of flight 170411b

BWD 20170411/10 -07H = 11/03 UTC



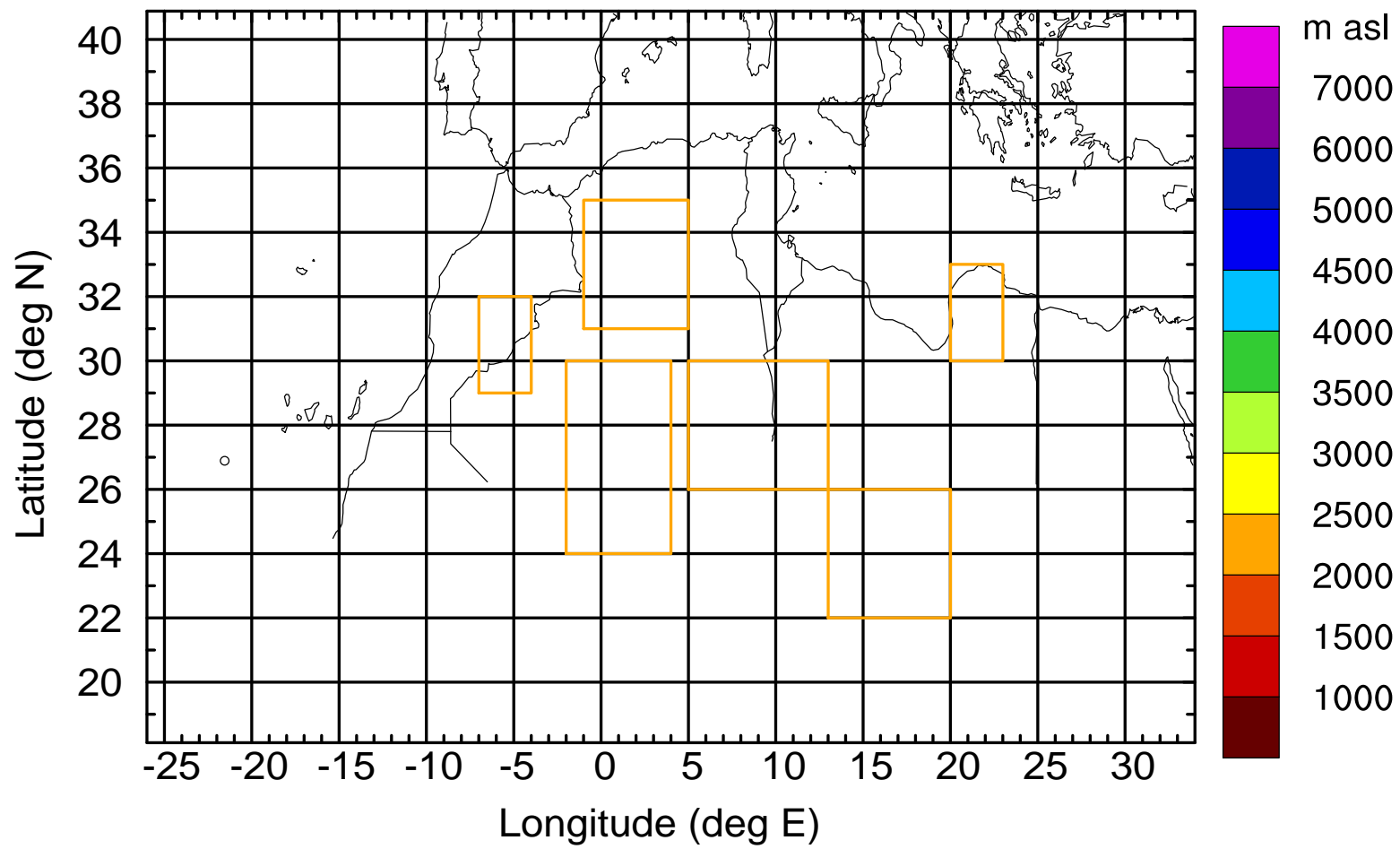
Level #5 of flight 170411b

BWD 20170411/10 -07H = 11/03 UTC



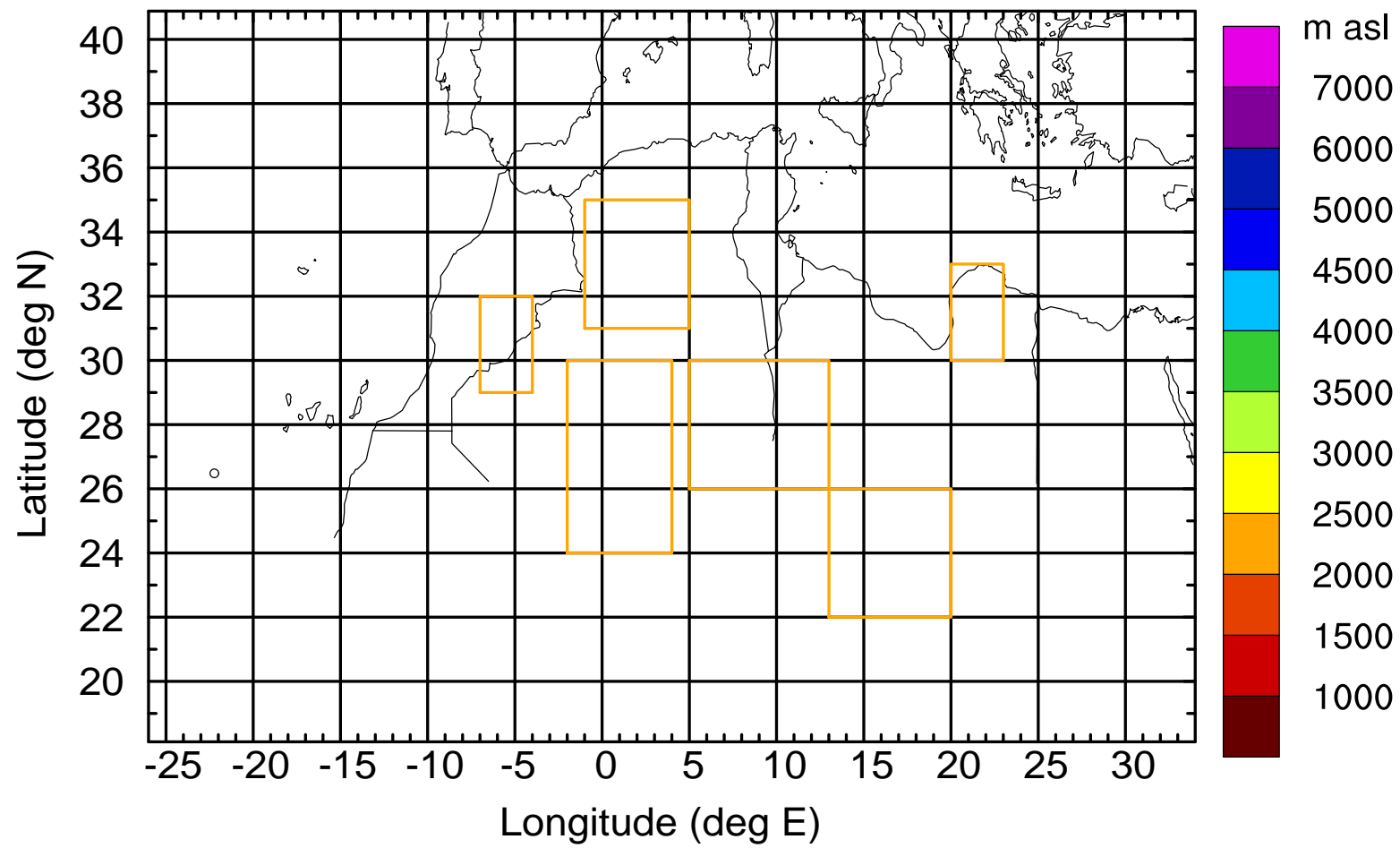
Level #5 of flight 170411b

BWD 20170411/10 -07H = 11/03 UTC



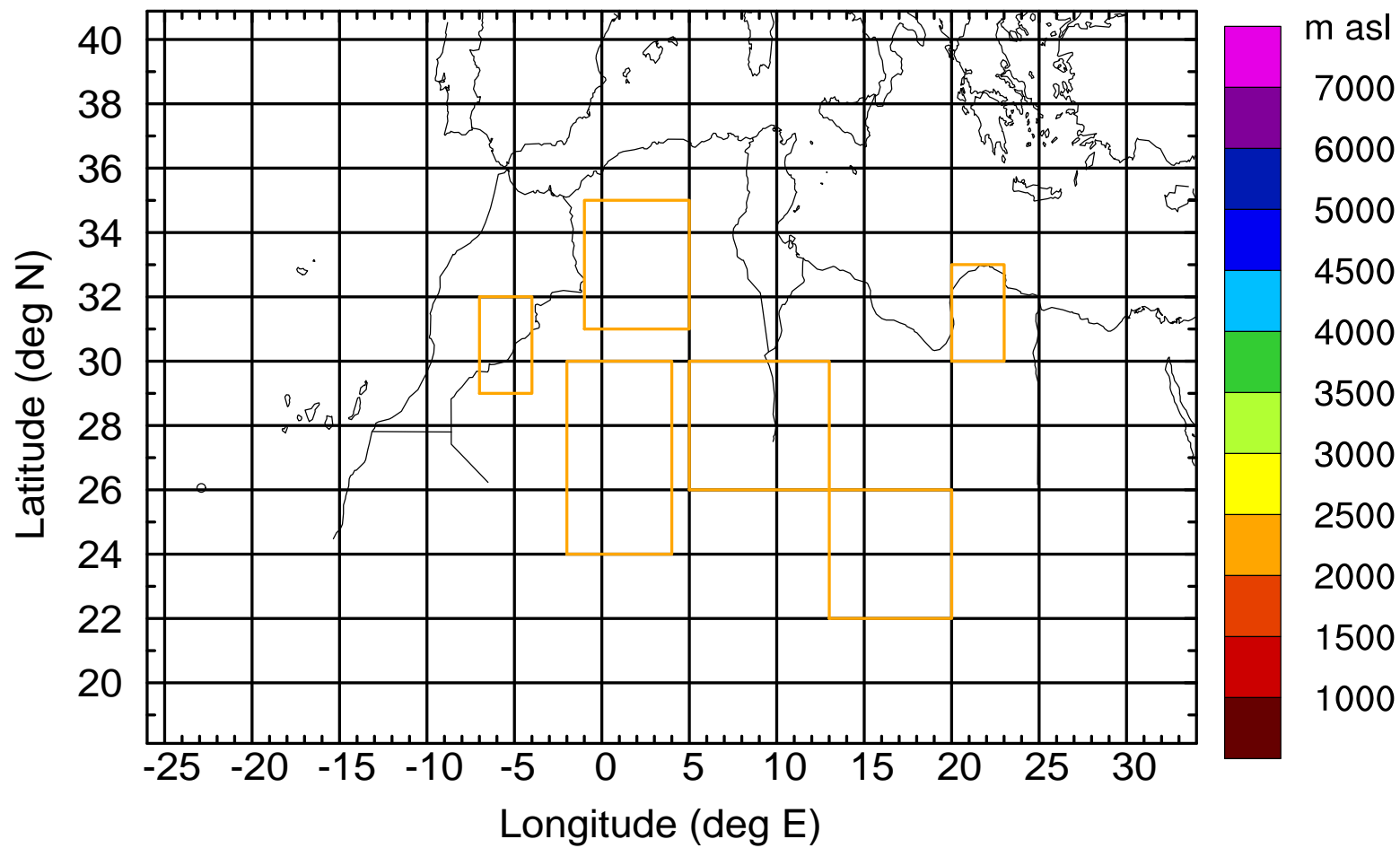
Level #5 of flight 170411b

BWD 20170411/10 -07H = 11/03 UTC



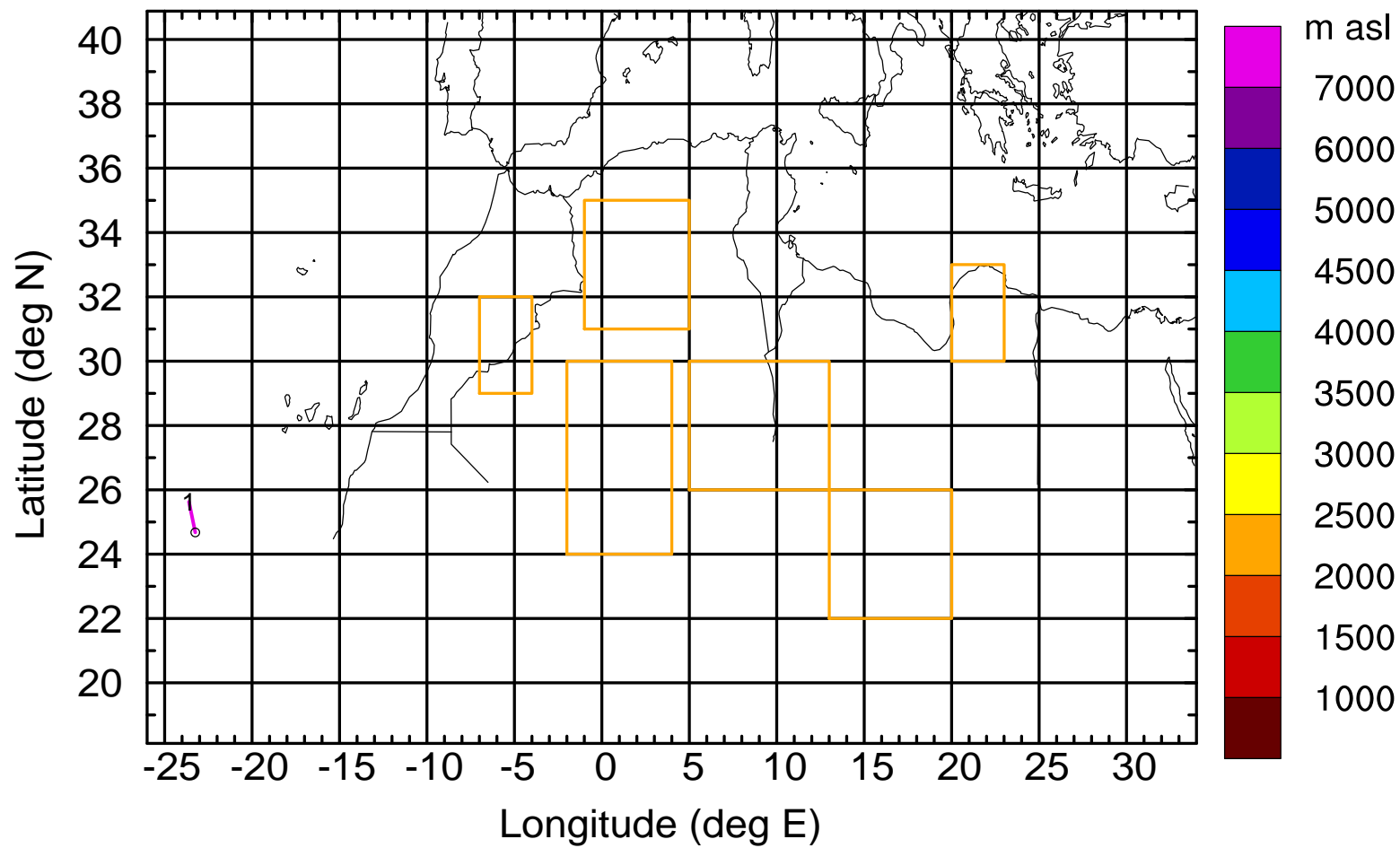
Level #5 of flight 170411b

BWD 20170411/10 -07H = 11/03 UTC



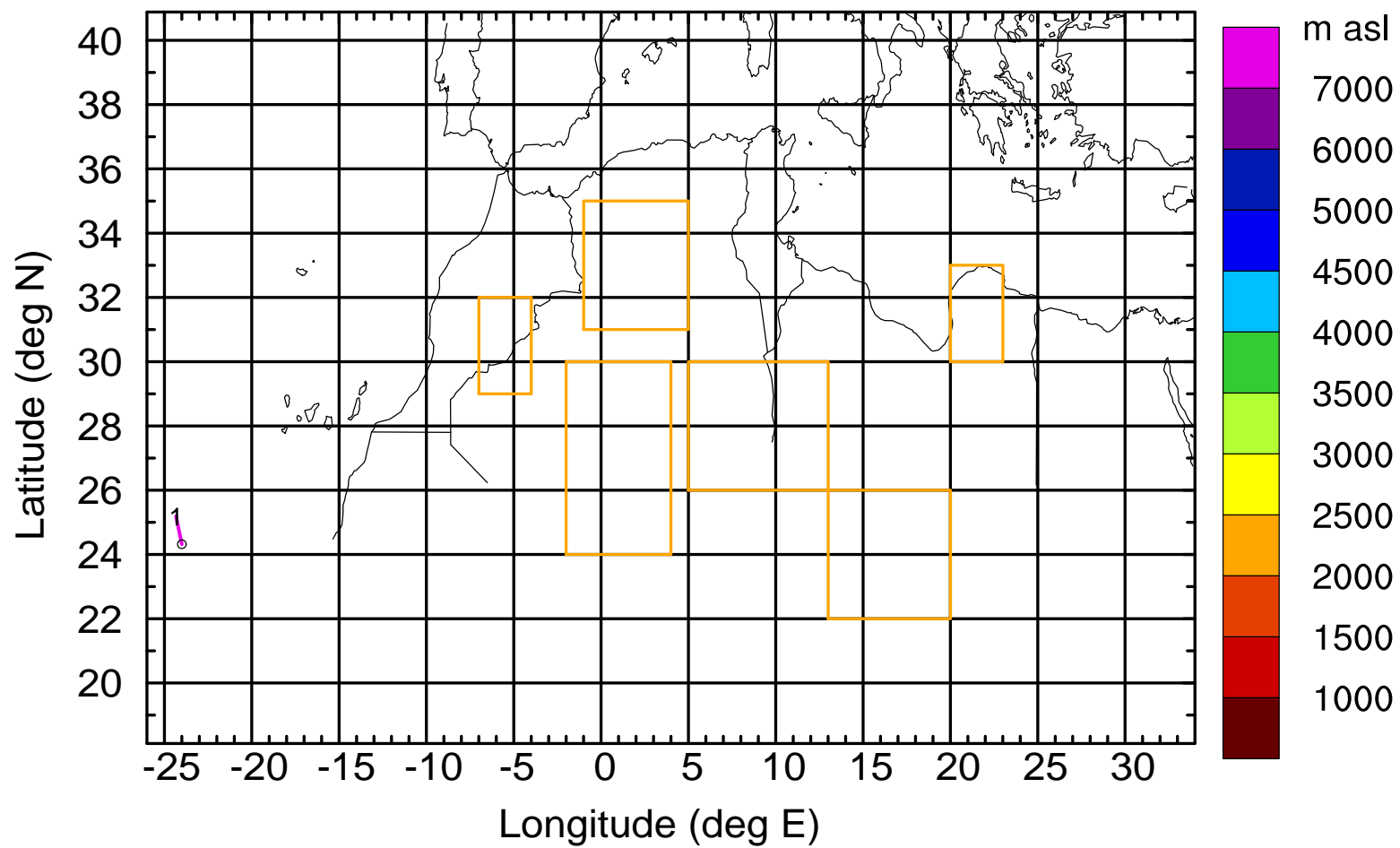
Level #5 of flight 170411b

BWD 20170411/10 -74H = 08/08 UTC



Level #5 of flight 170411b

BWD 20170411/10 -75H = 08/07 UTC



Level #5 of flight 170411b

BWD 20170411/10 -75H = 08/07 UTC

