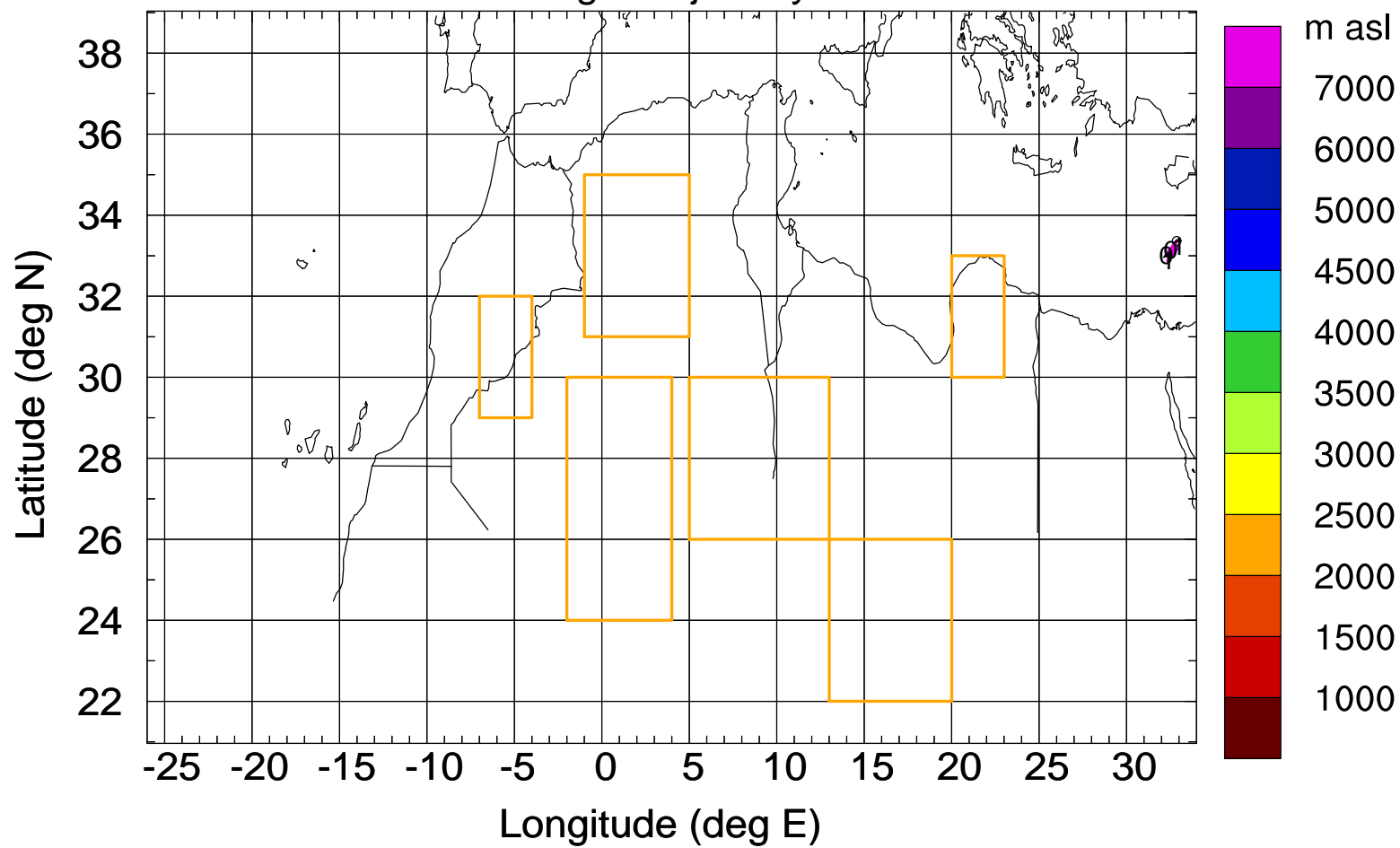


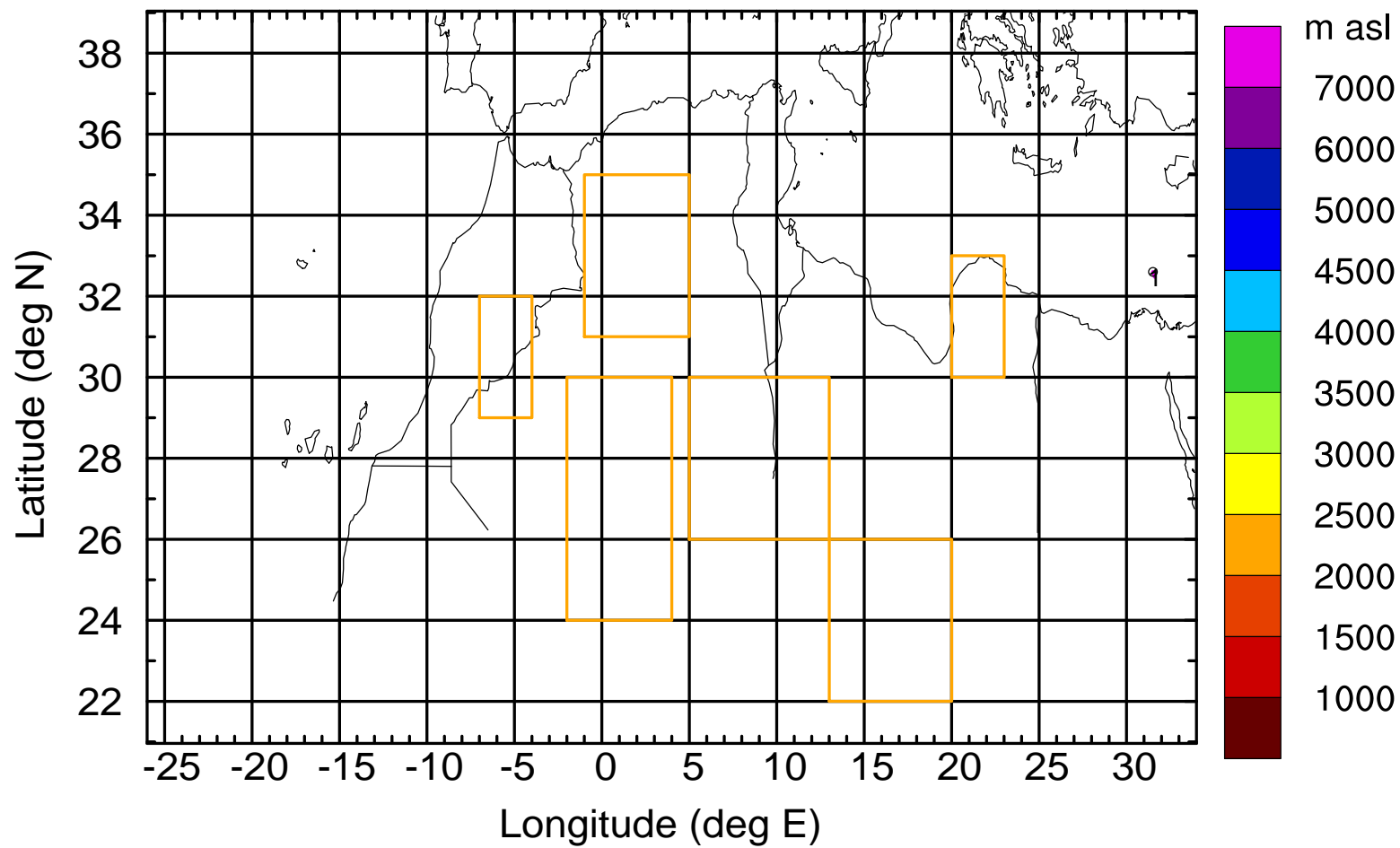
Level #2 of flight 170411b

Flight trajectory



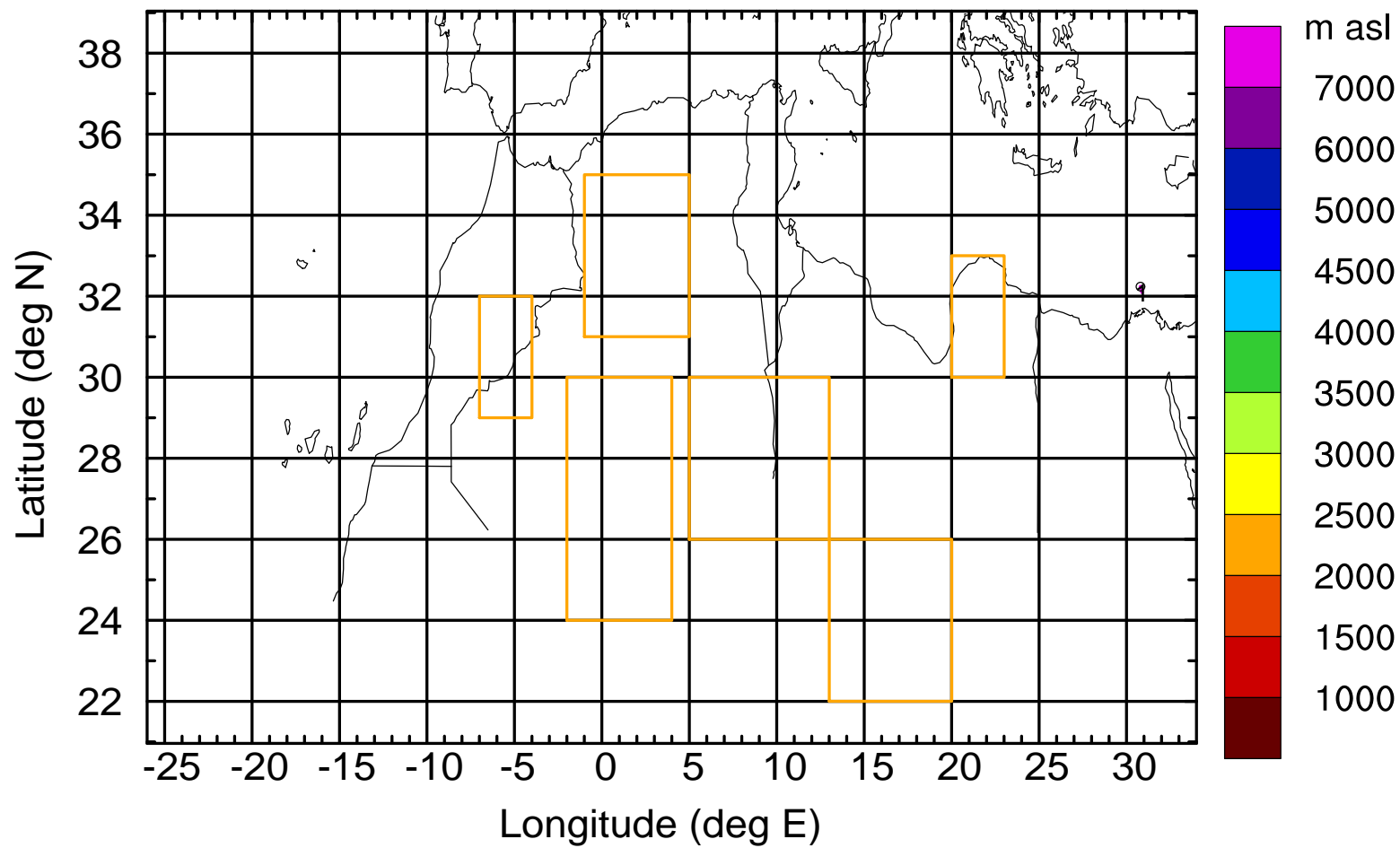
Level #2 of flight 170411b

BWD 20170411/10 -01H = 11/09 UTC



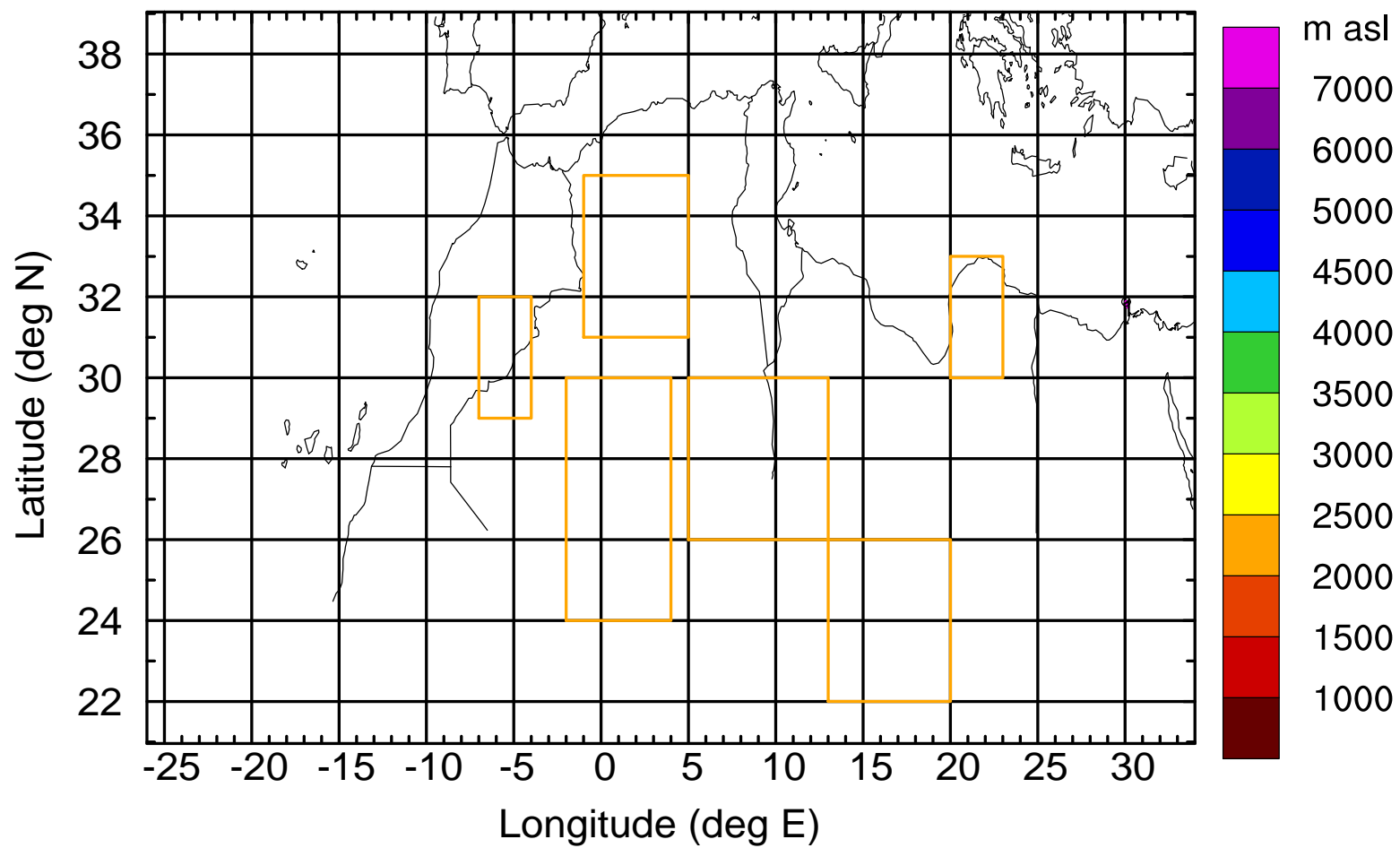
Level #2 of flight 170411b

BWD 20170411/10 -02H = 11/08 UTC



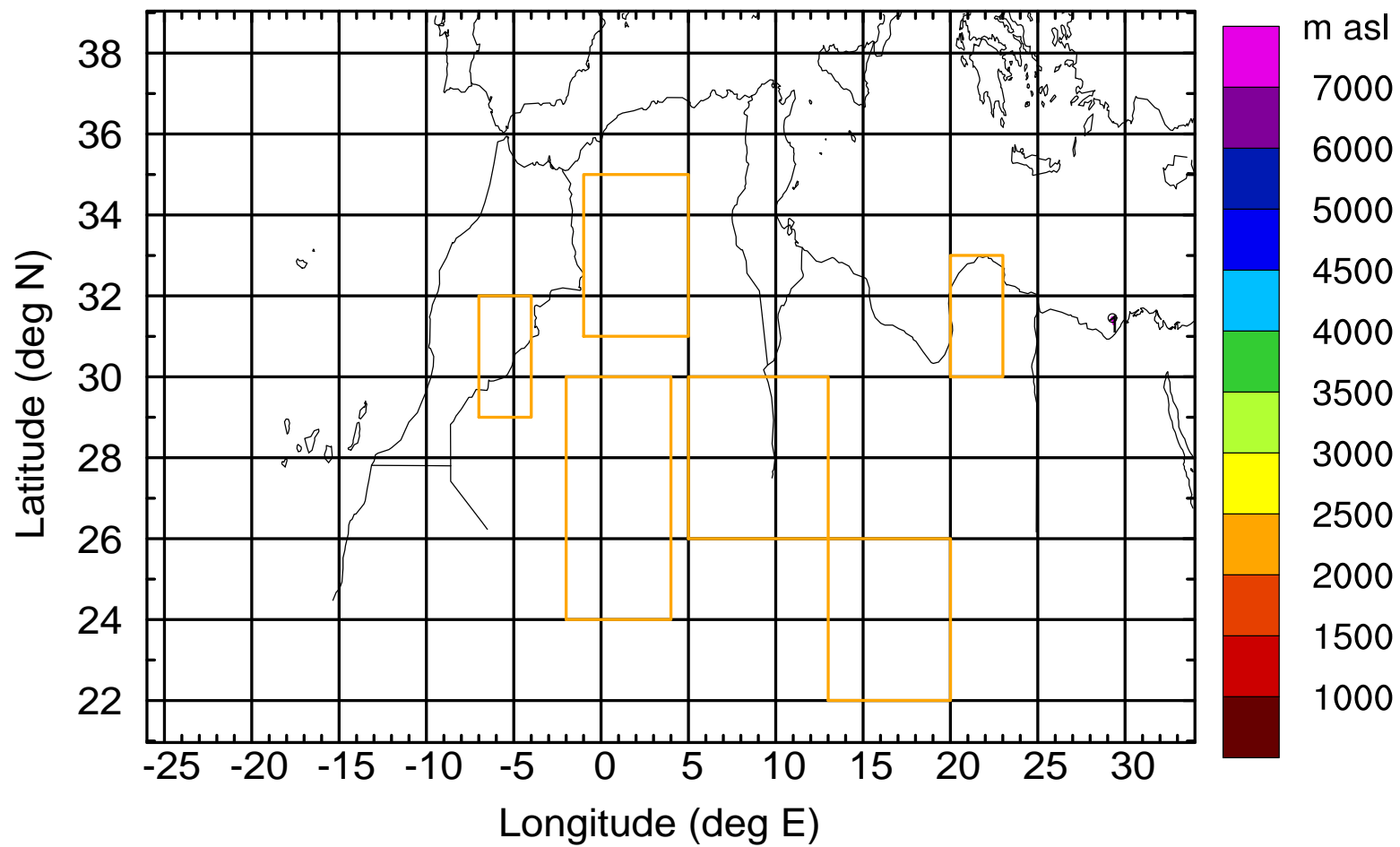
Level #2 of flight 170411b

BWD 20170411/10 -03H = 11/07 UTC



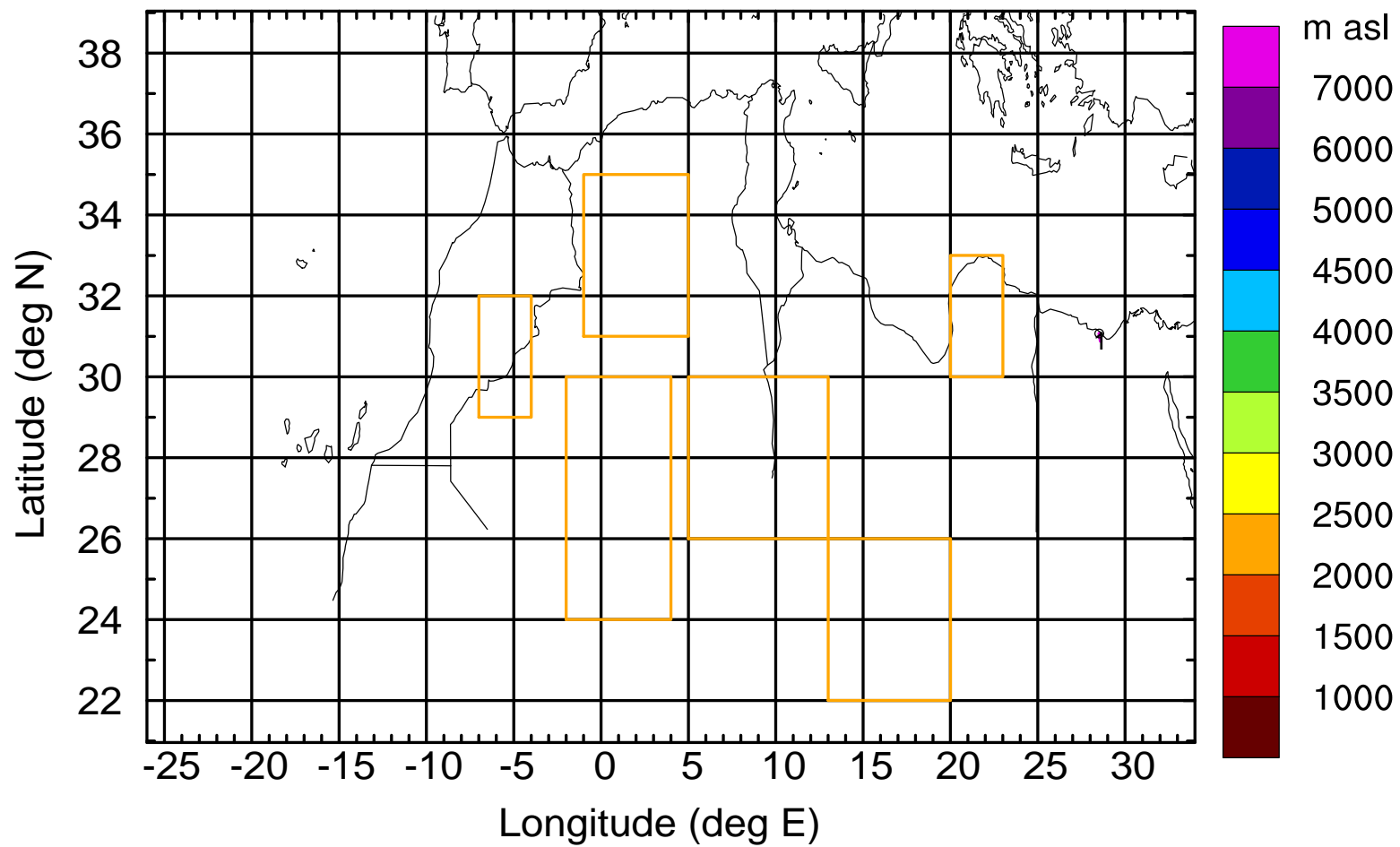
Level #2 of flight 170411b

BWD 20170411/10 -04H = 11/06 UTC



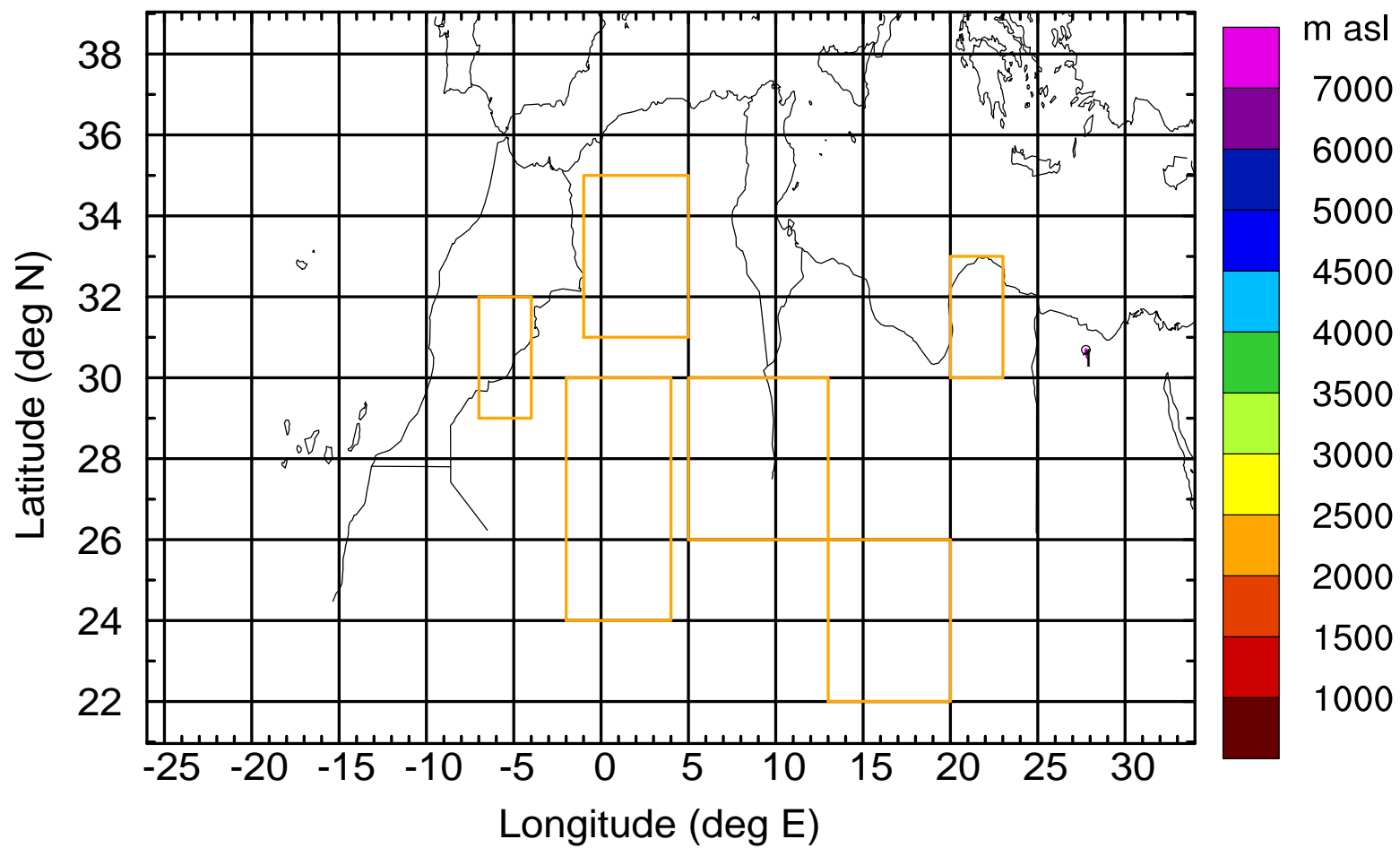
Level #2 of flight 170411b

BWD 20170411/10 -05H = 11/05 UTC



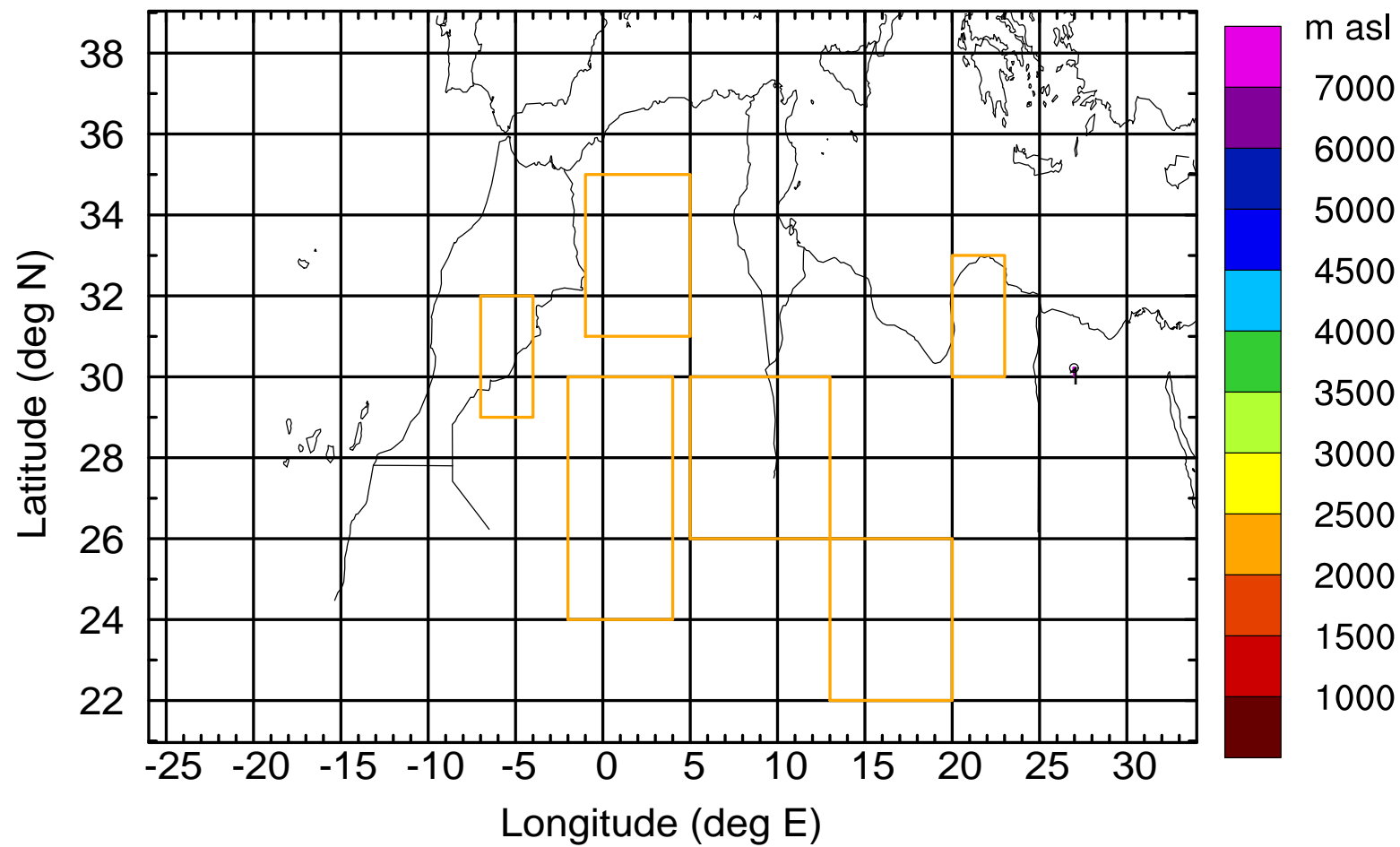
Level #2 of flight 170411b

BWD 20170411/10 -06H = 11/04 UTC



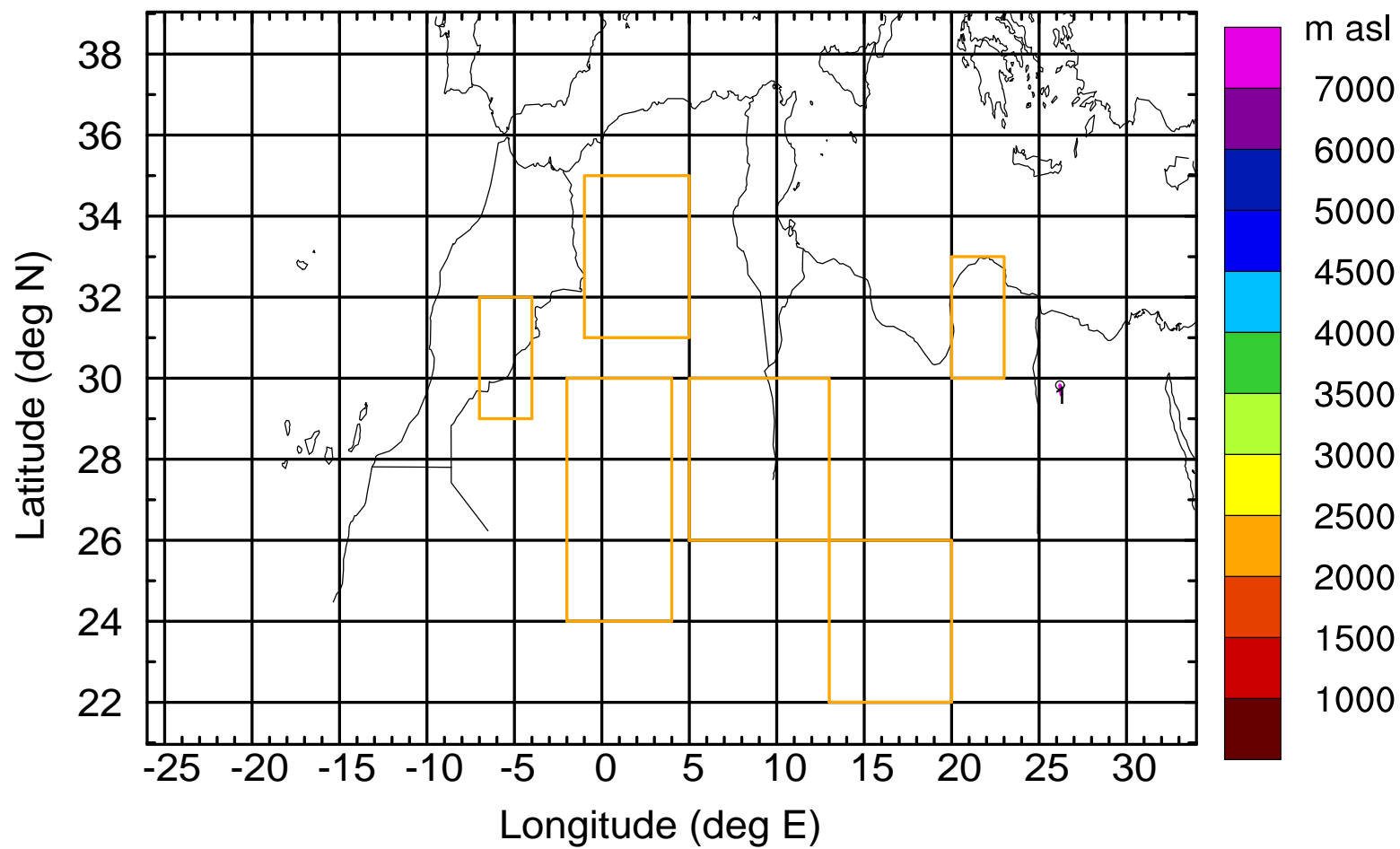
Level #2 of flight 170411b

BWD 20170411/10 -07H = 11/03 UTC



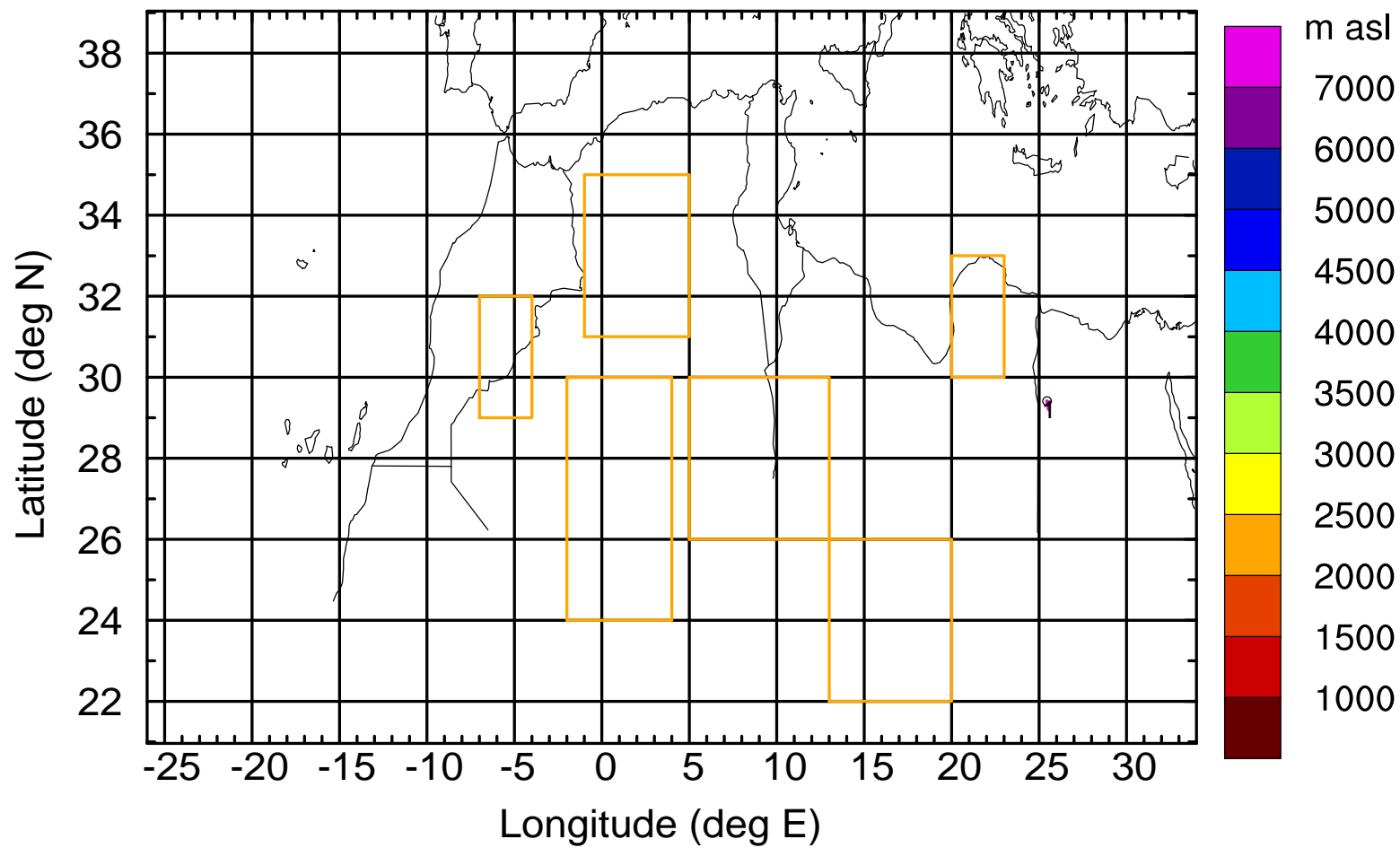
Level #2 of flight 170411b

BWD 20170411/10 -08H = 11/02 UTC



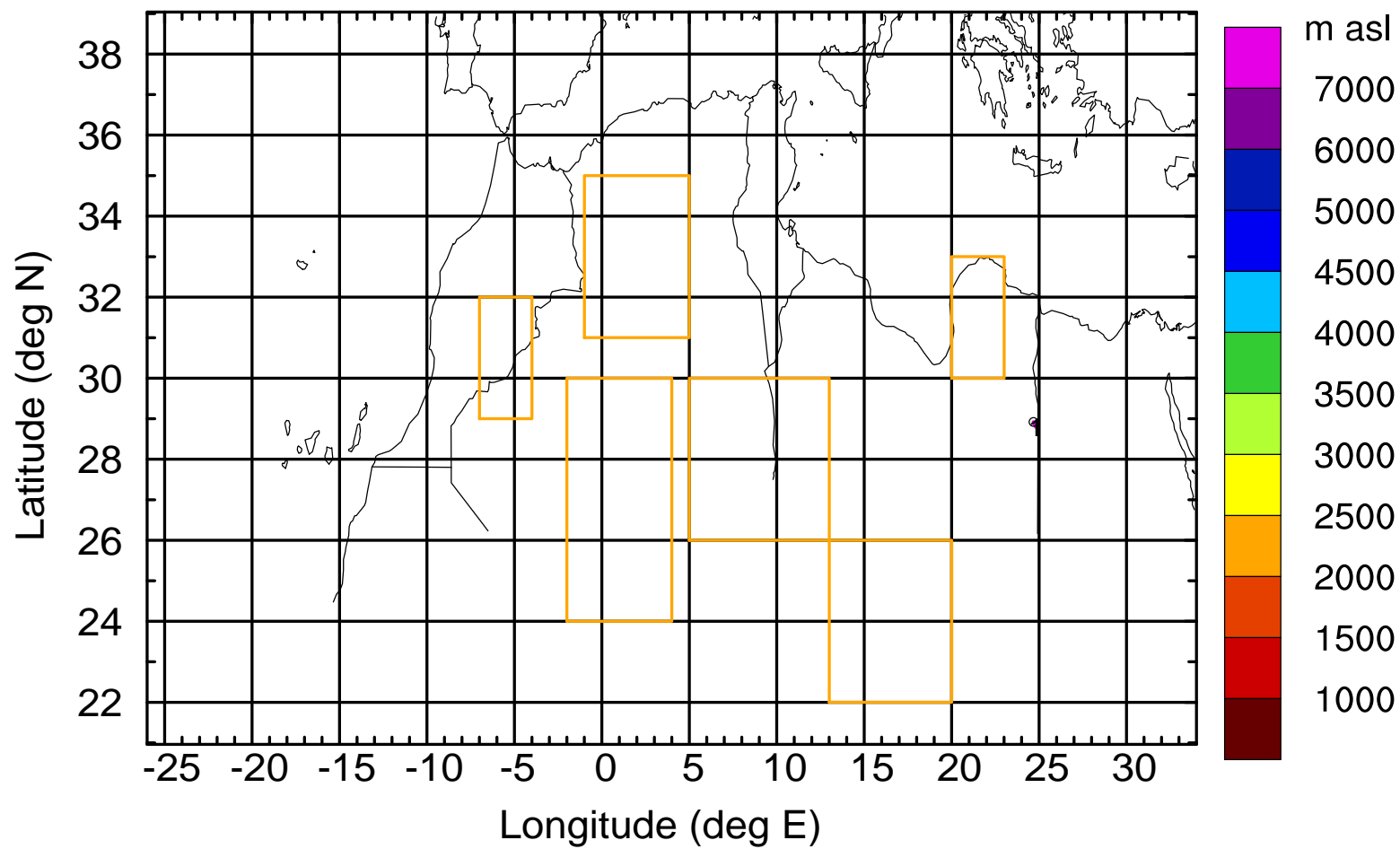
Level #2 of flight 170411b

BWD 20170411/10 -09H = 11/01 UTC



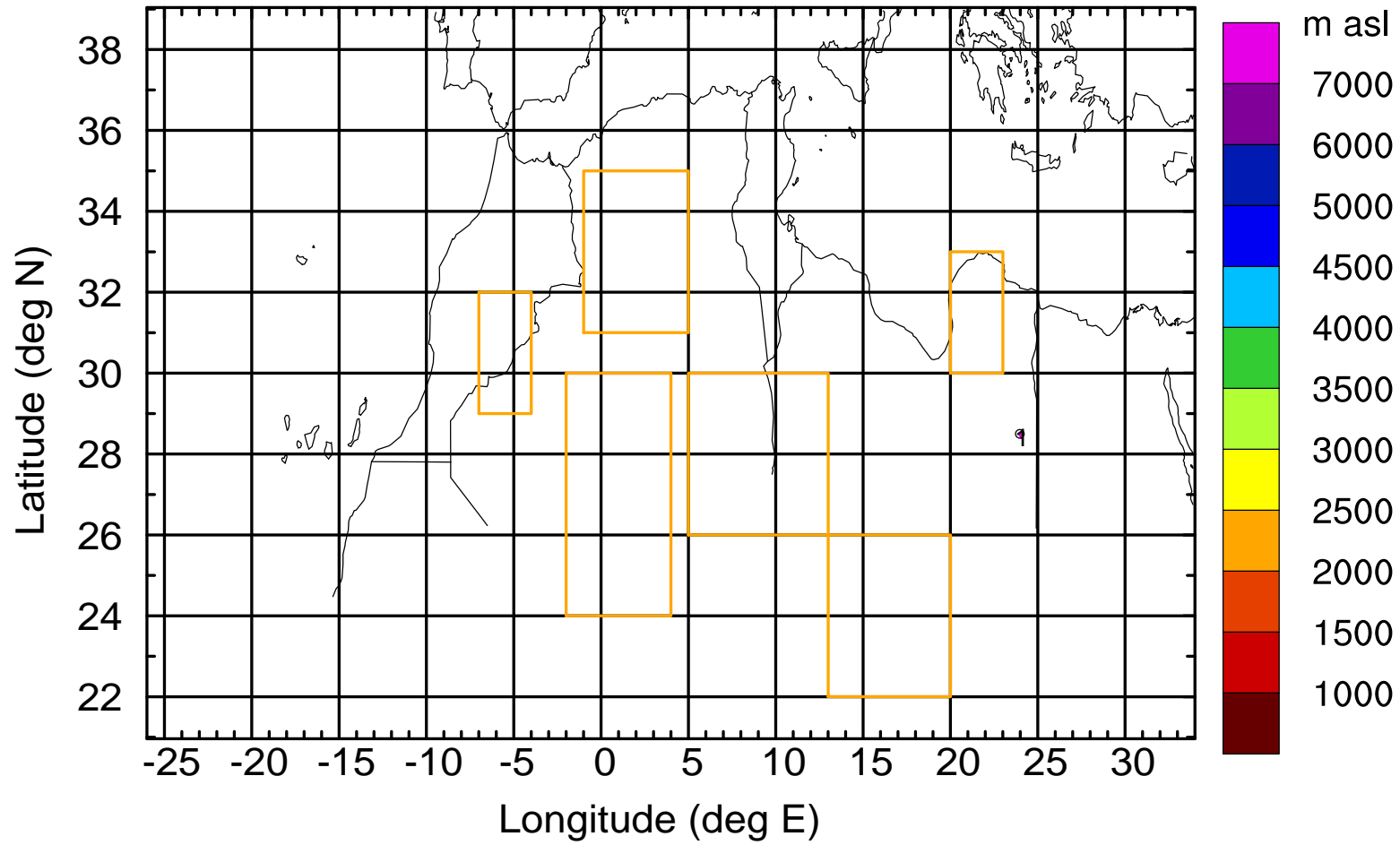
Level #2 of flight 170411b

BWD 20170411/10 -10H = 11/00 UTC



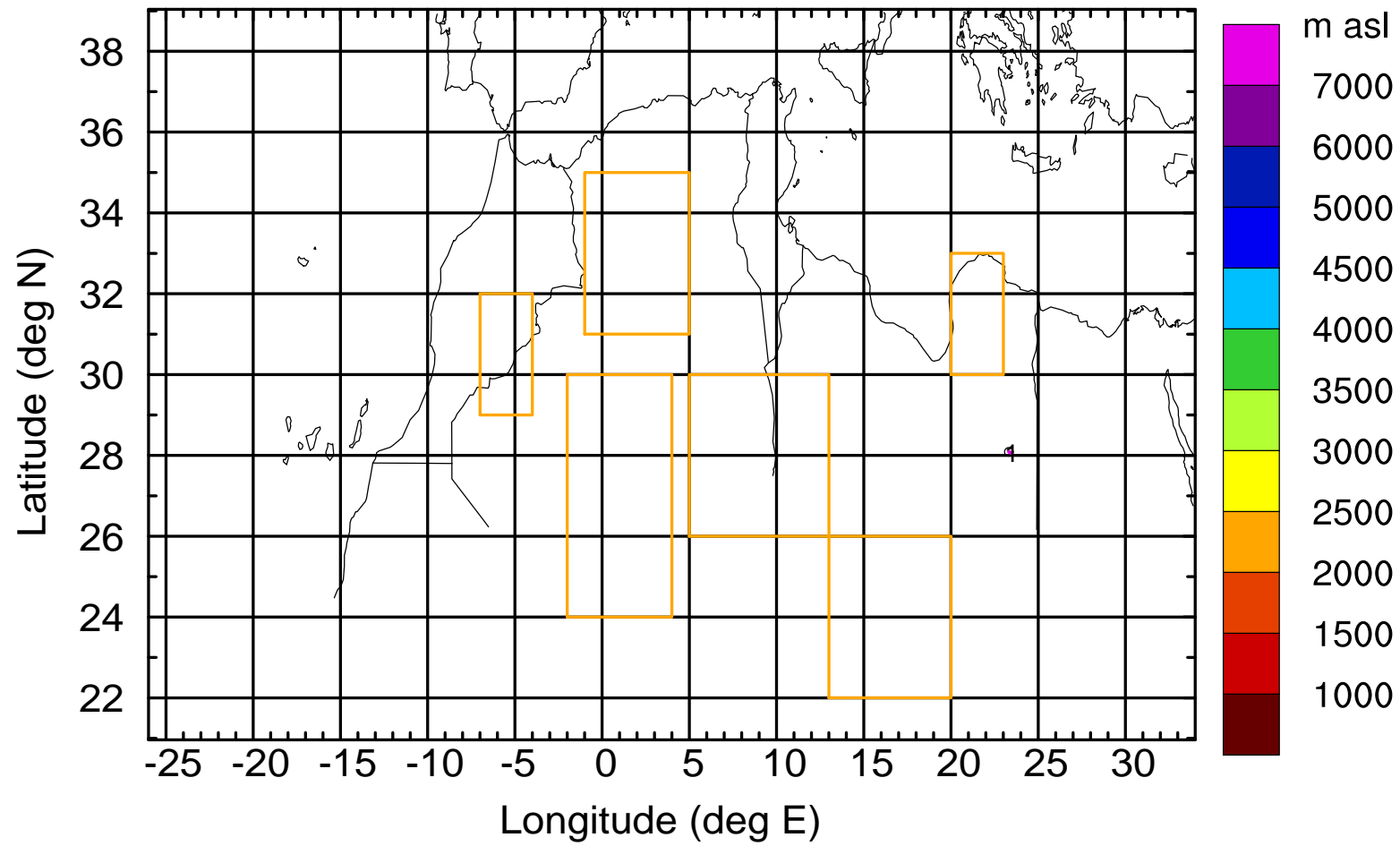
Level #2 of flight 170411b

BWD 20170411/10 -11H = 10/23 UTC



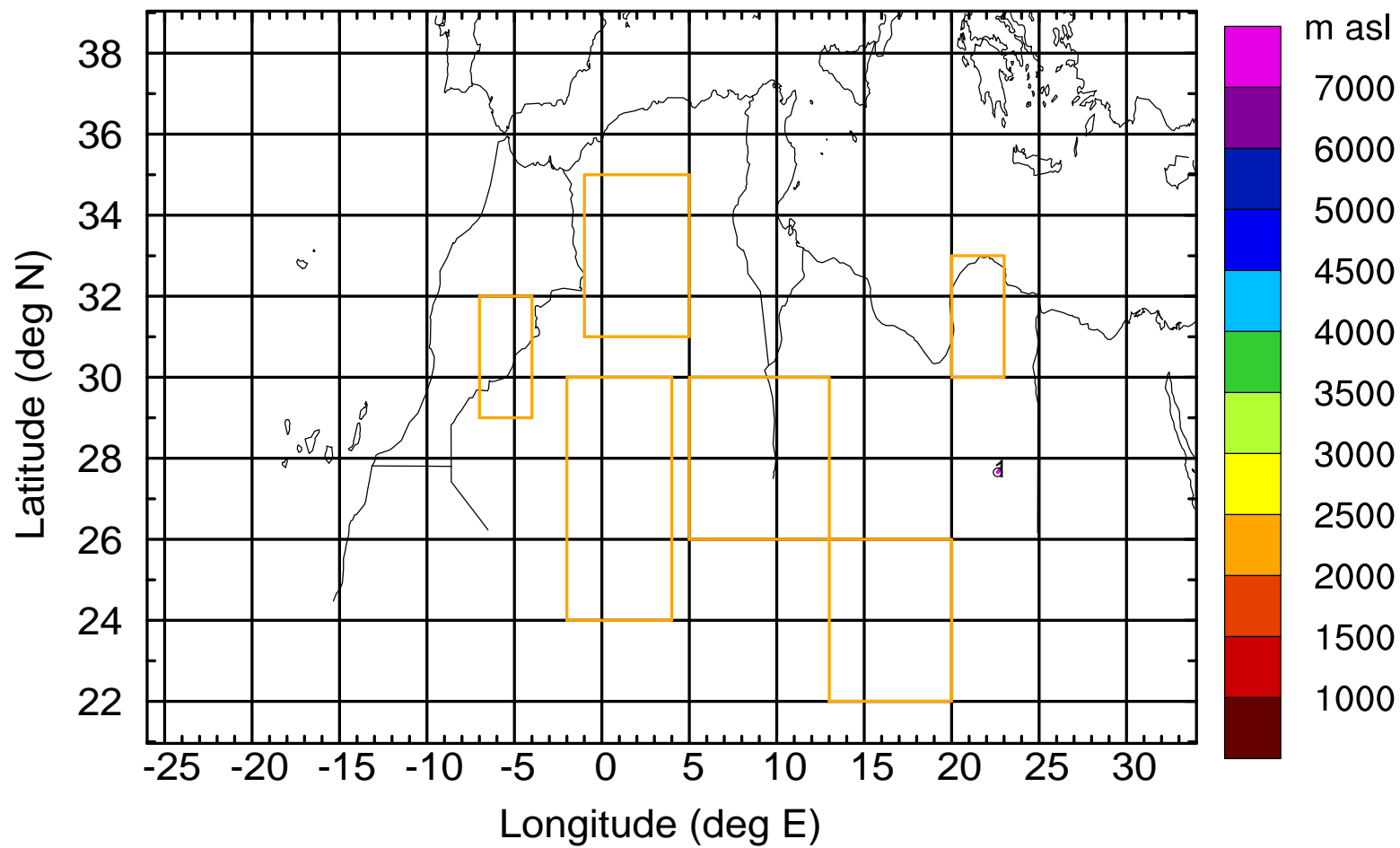
Level #2 of flight 170411b

BWD 20170411/10 -12H = 10/22 UTC



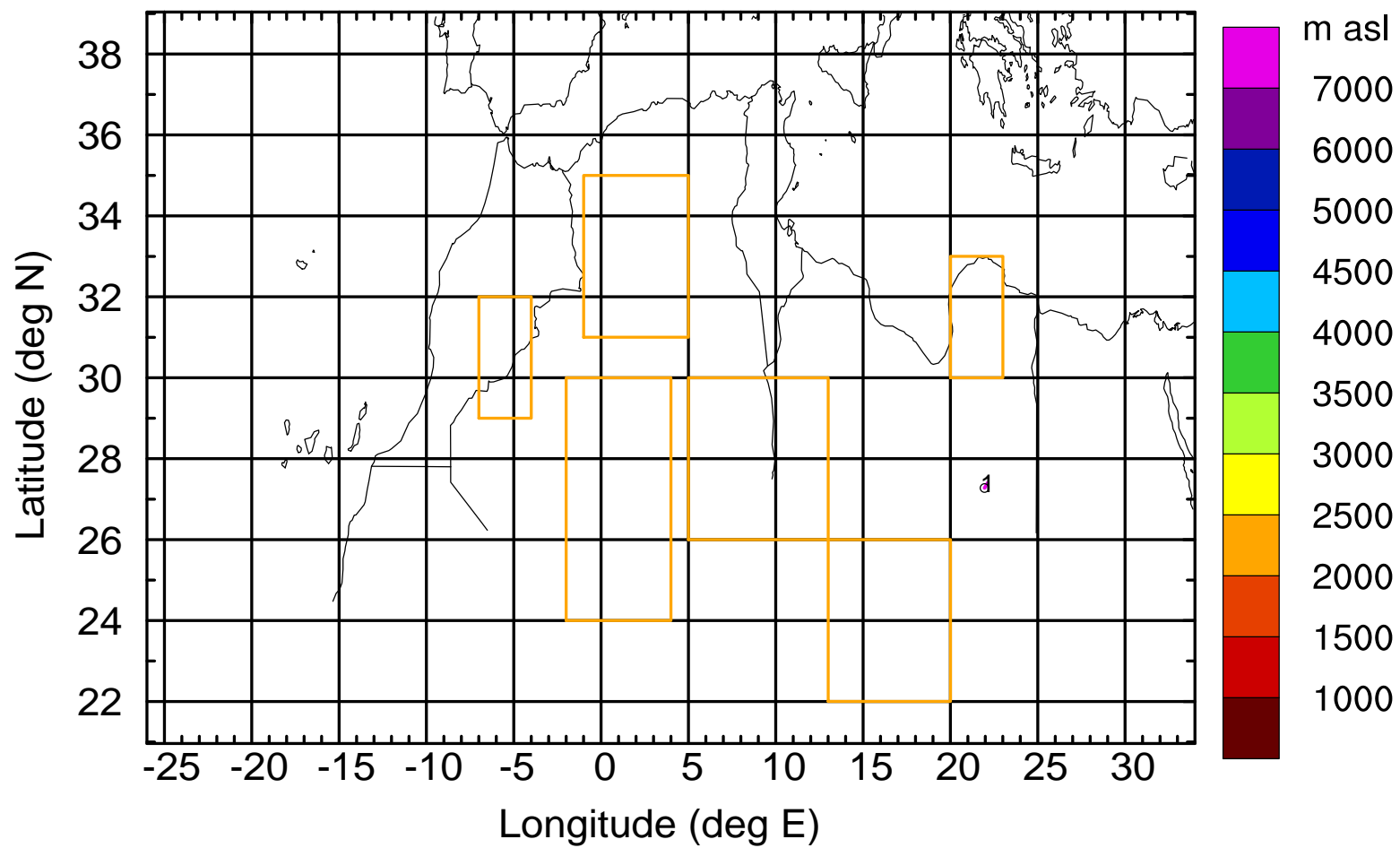
Level #2 of flight 170411b

BWD 20170411/10 -13H = 10/21 UTC



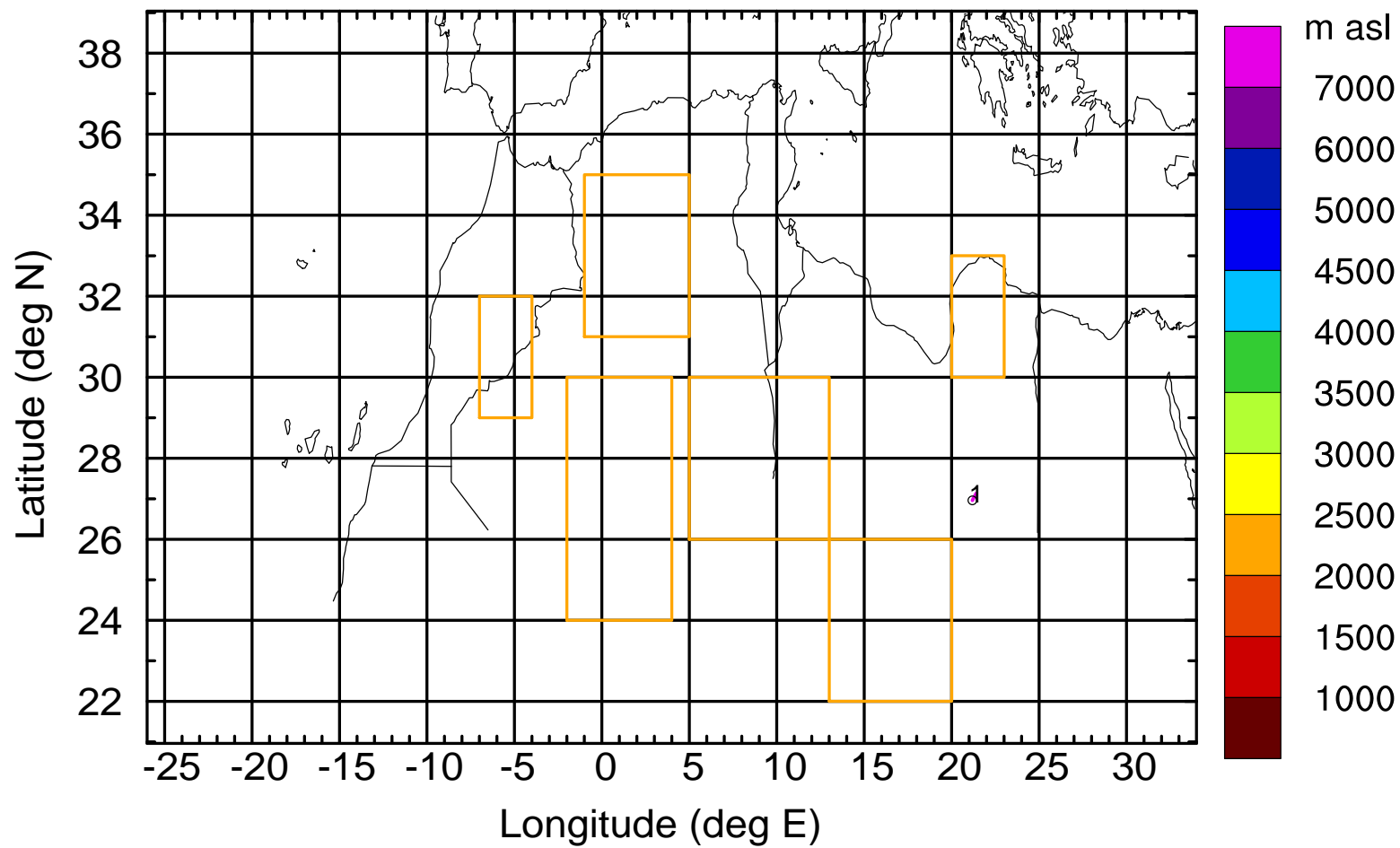
Level #2 of flight 170411b

BWD 20170411/10 -14H = 10/20 UTC



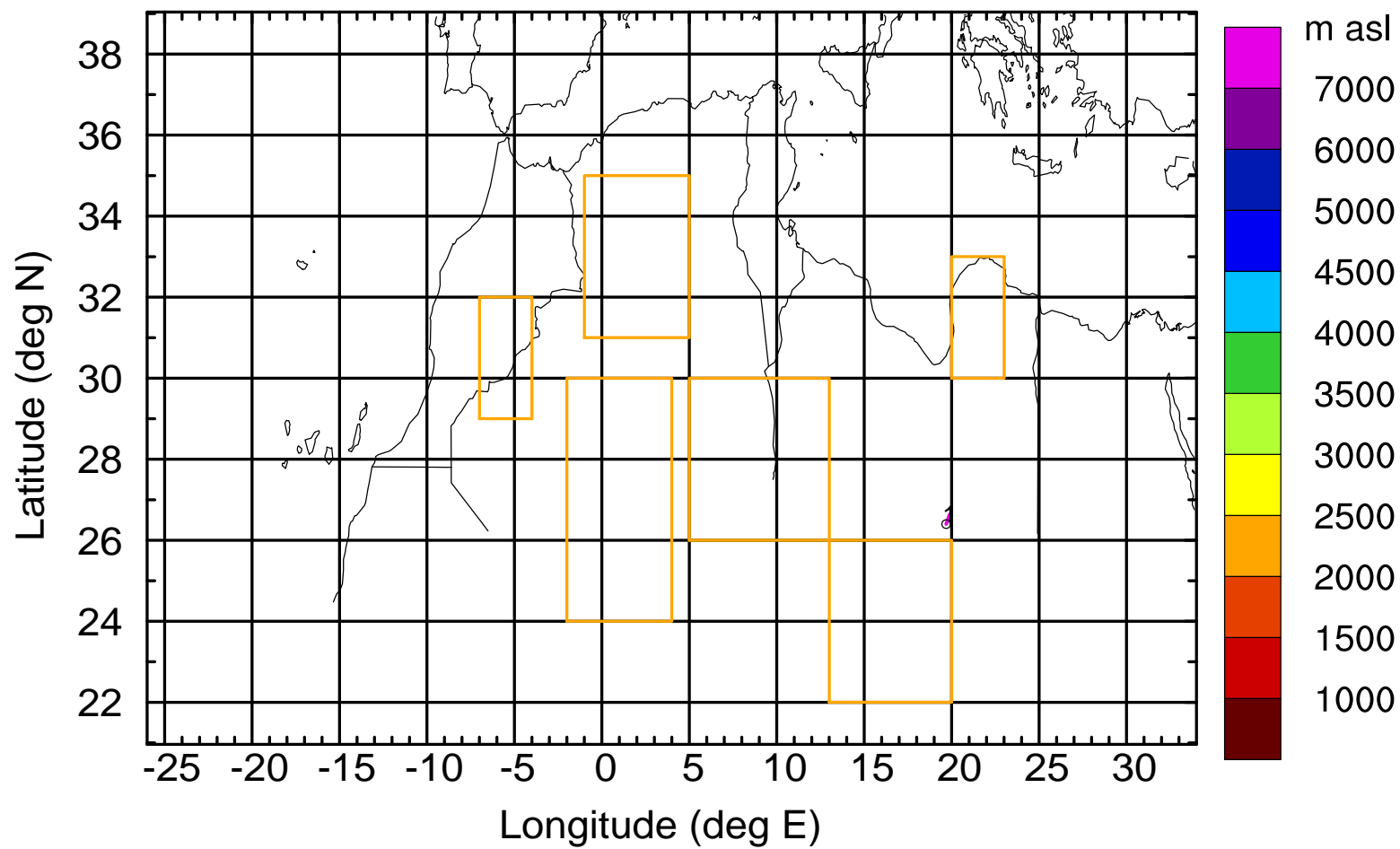
Level #2 of flight 170411b

BWD 20170411/10 -15H = 10/19 UTC



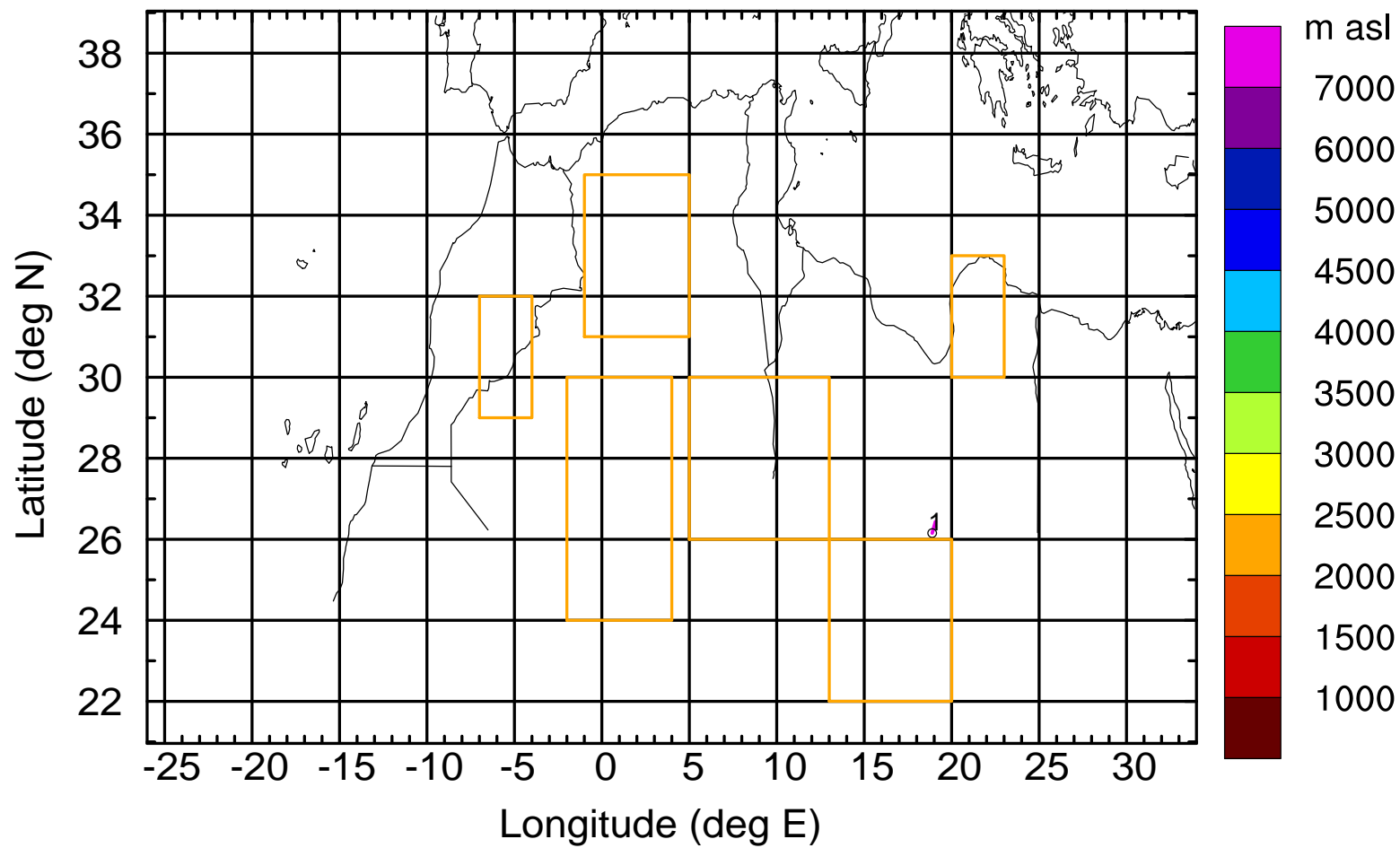
Level #2 of flight 170411b

BWD 20170411/10 -17H = 10/17 UTC



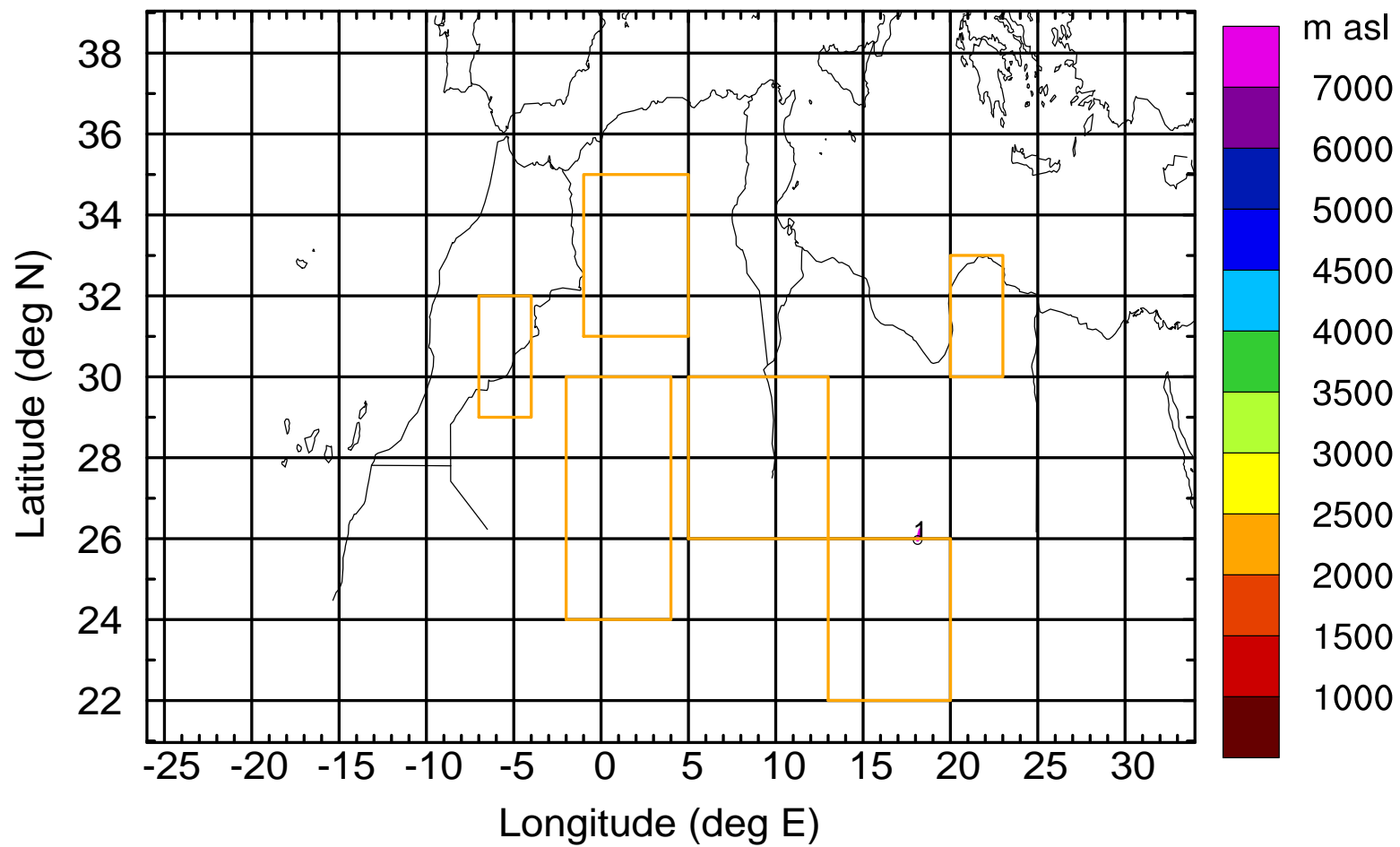
Level #2 of flight 170411b

BWD 20170411/10 -18H = 10/16 UTC



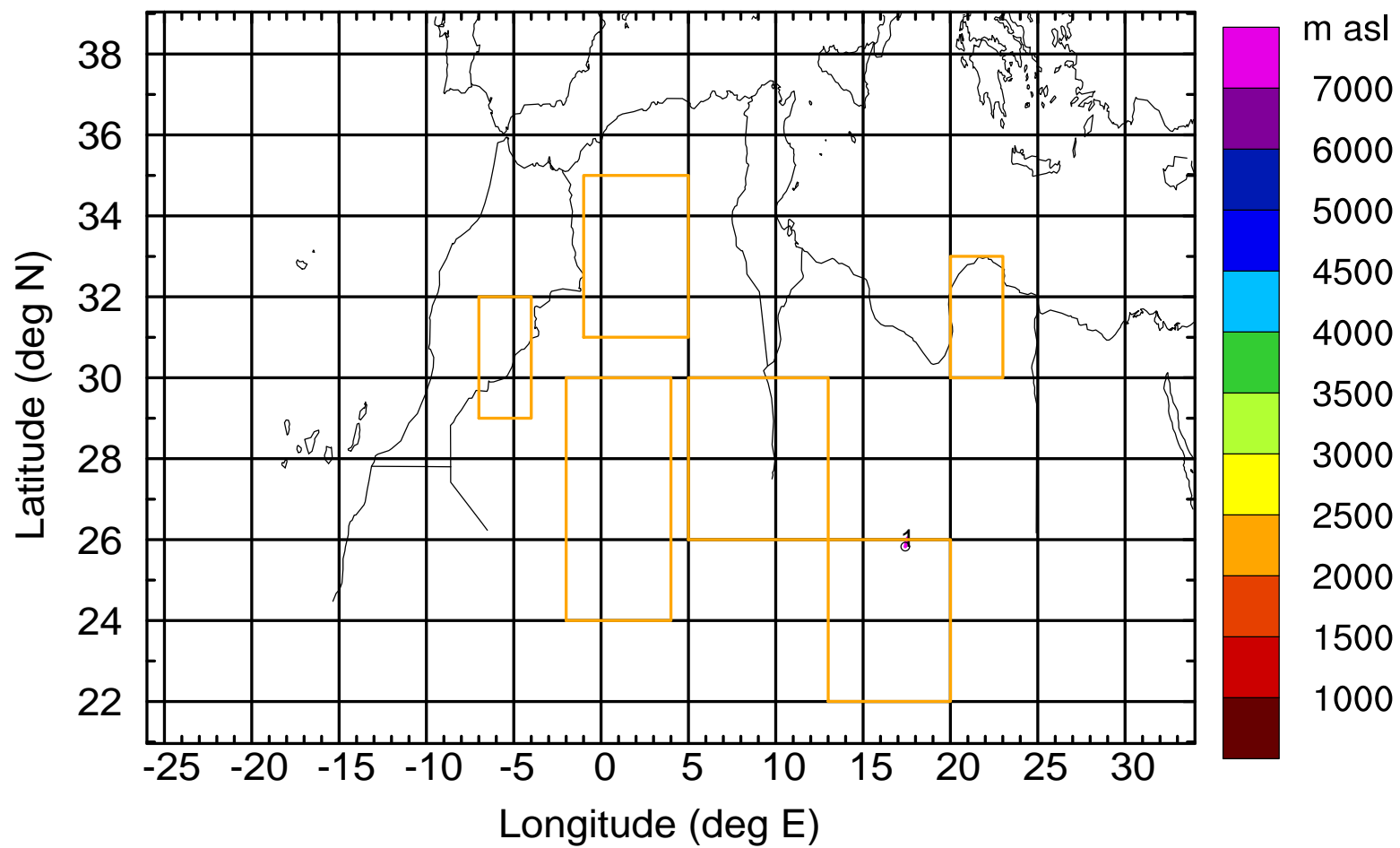
Level #2 of flight 170411b

BWD 20170411/10 -19H = 10/15 UTC



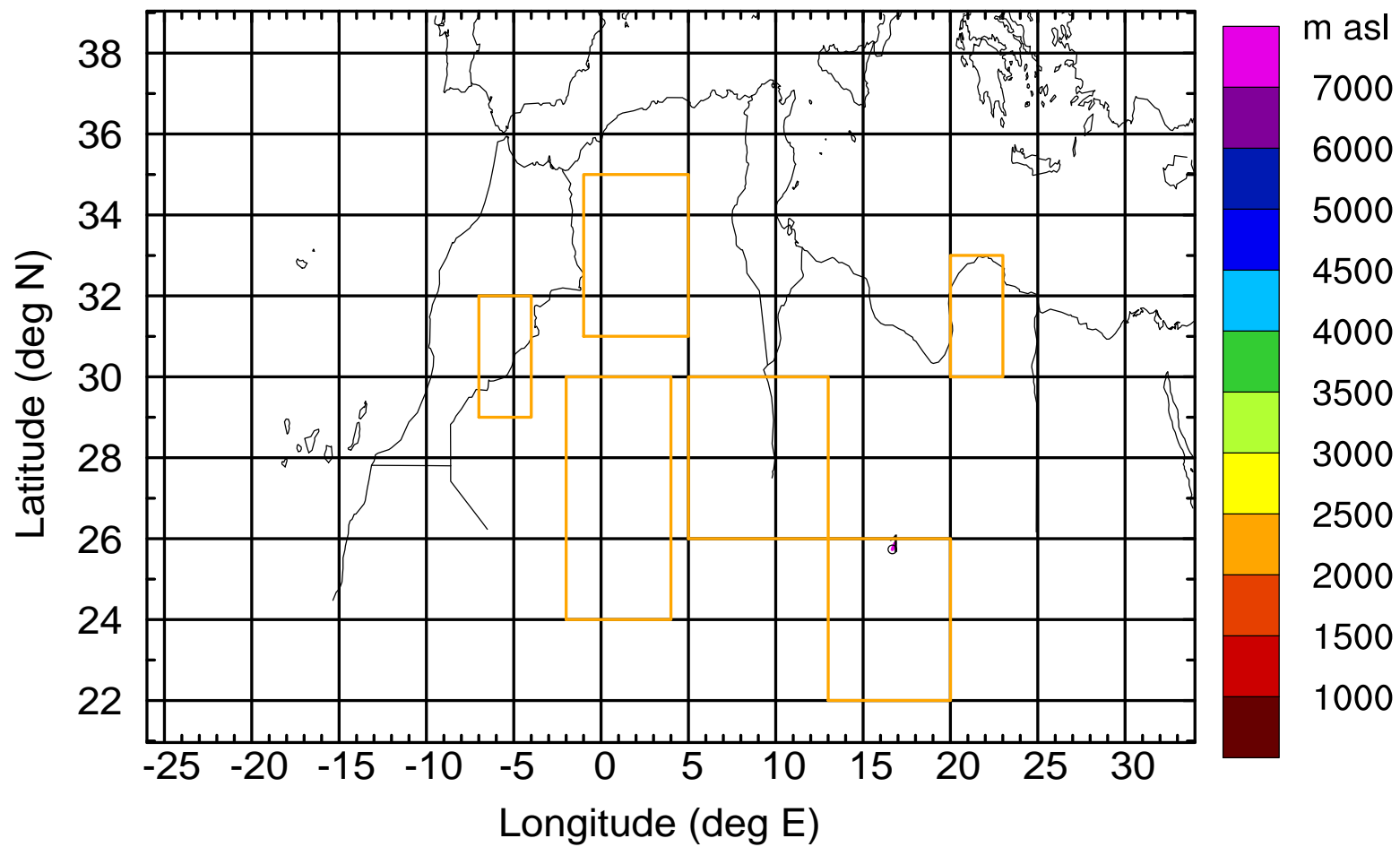
Level #2 of flight 170411b

BWD 20170411/10 -20H = 10/14 UTC



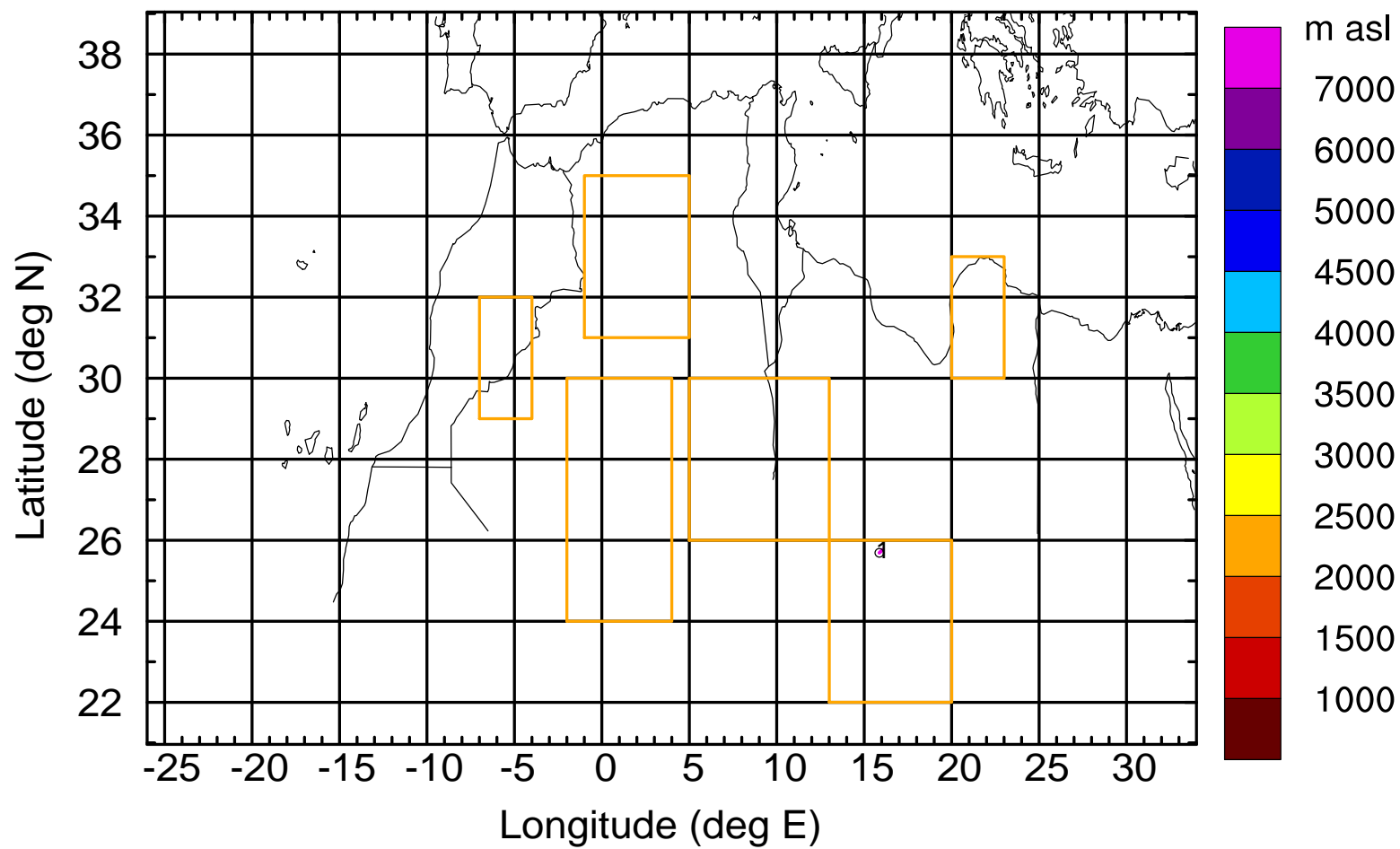
Level #2 of flight 170411b

BWD 20170411/10 -21H = 10/13 UTC



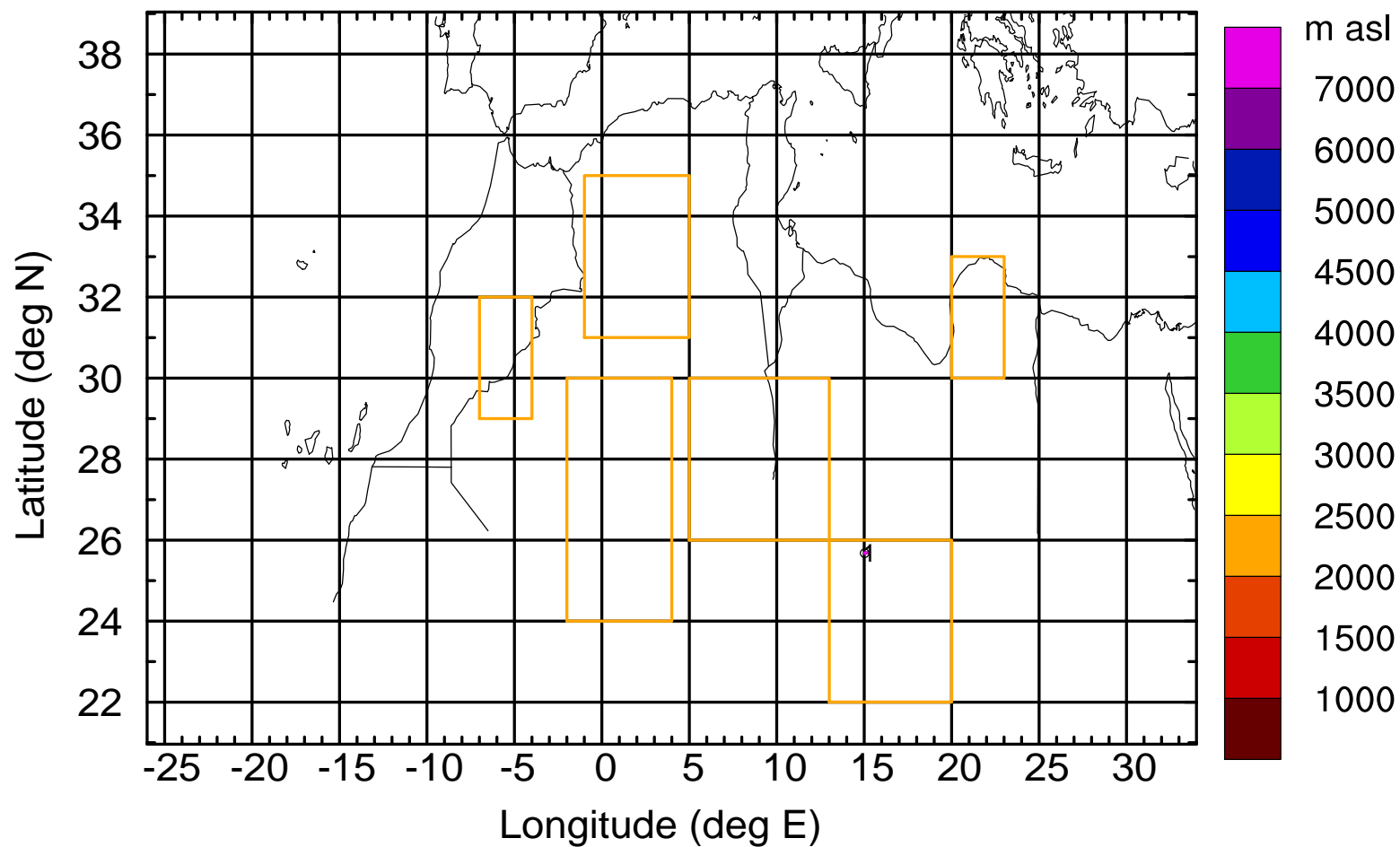
Level #2 of flight 170411b

BWD 20170411/10 -22H = 10/12 UTC



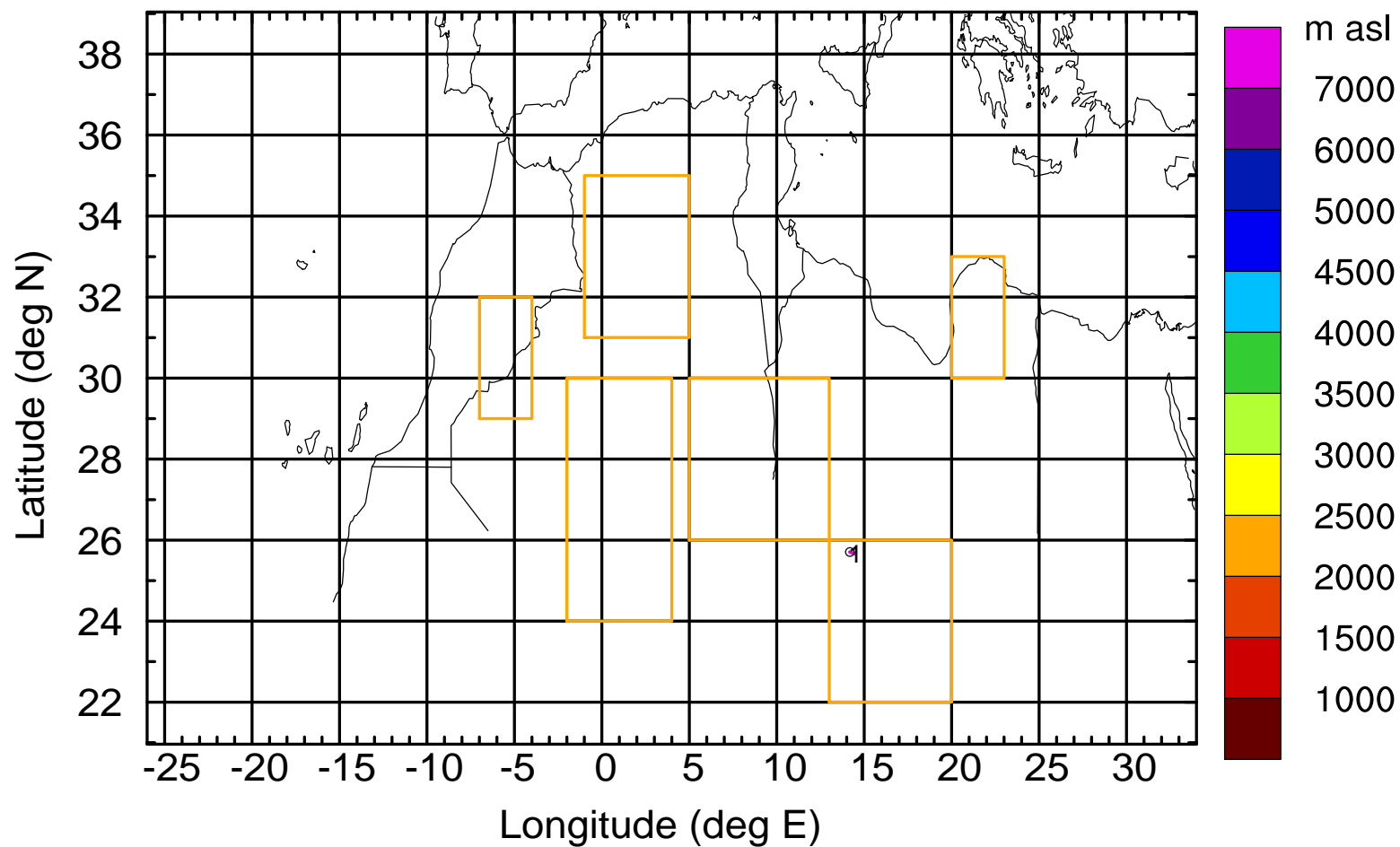
Level #2 of flight 170411b

BWD 20170411/10 -23H = 10/11 UTC



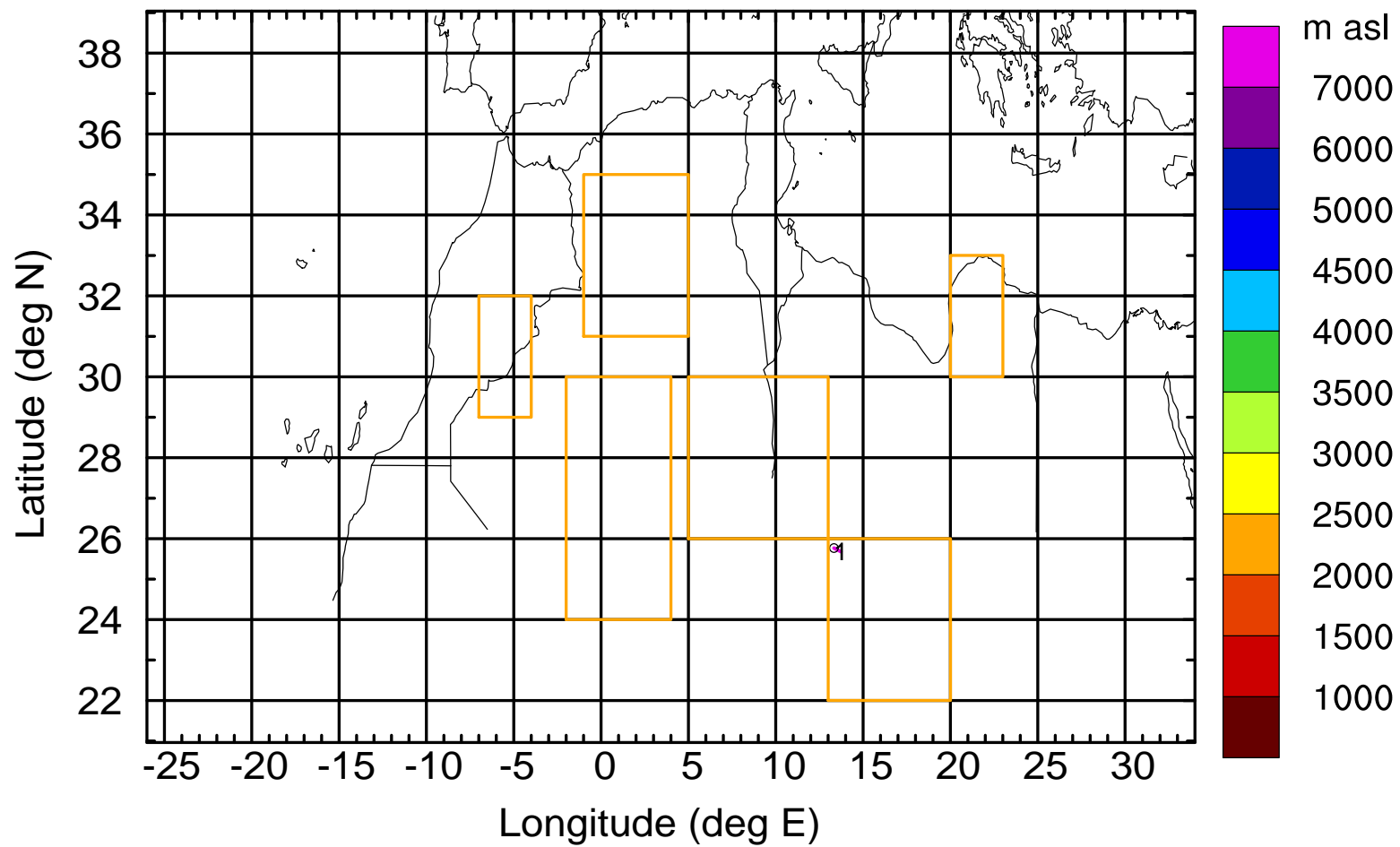
Level #2 of flight 170411b

BWD 20170411/10 -24H = 10/10 UTC



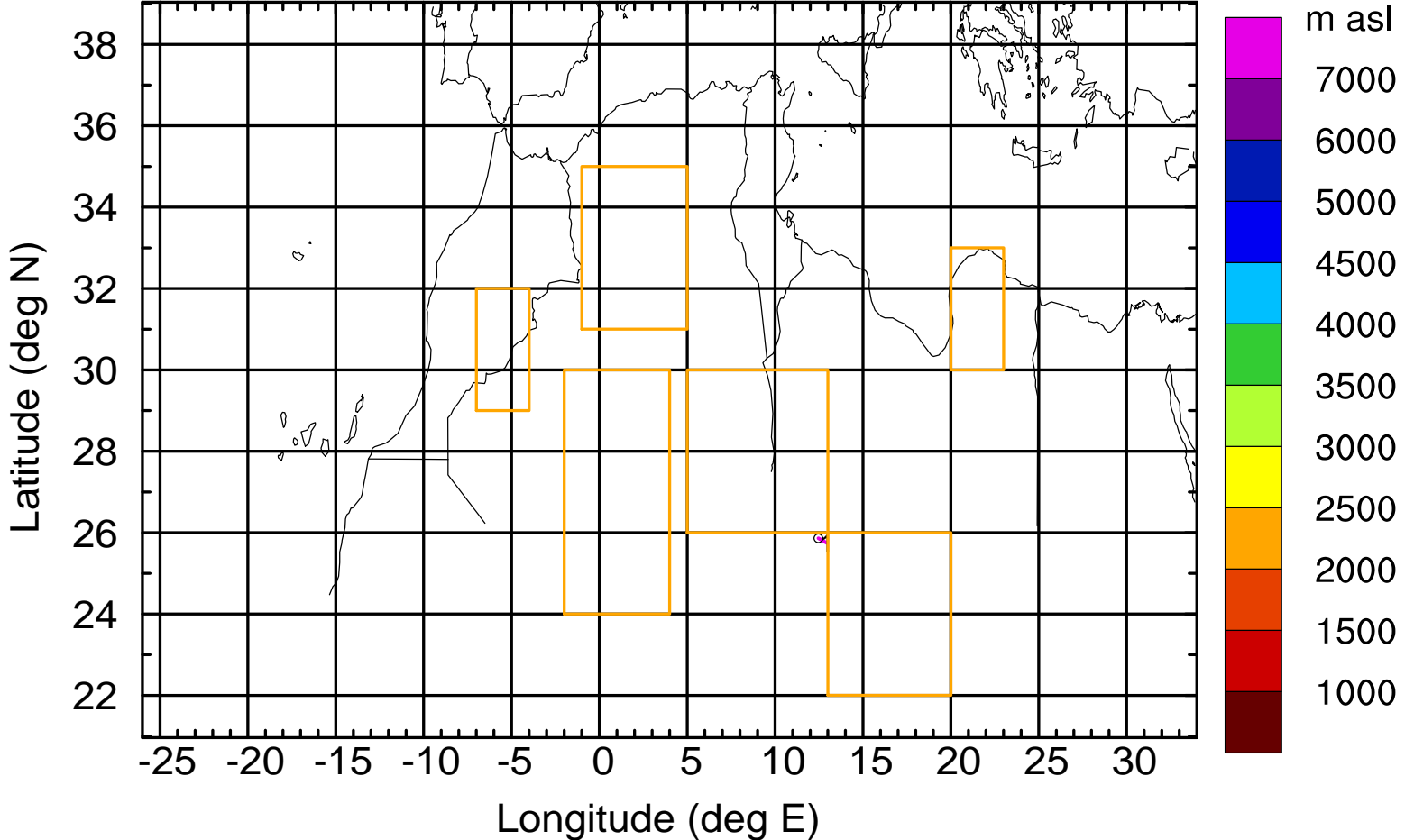
Level #2 of flight 170411b

BWD 20170411/10 -25H = 10/09 UTC



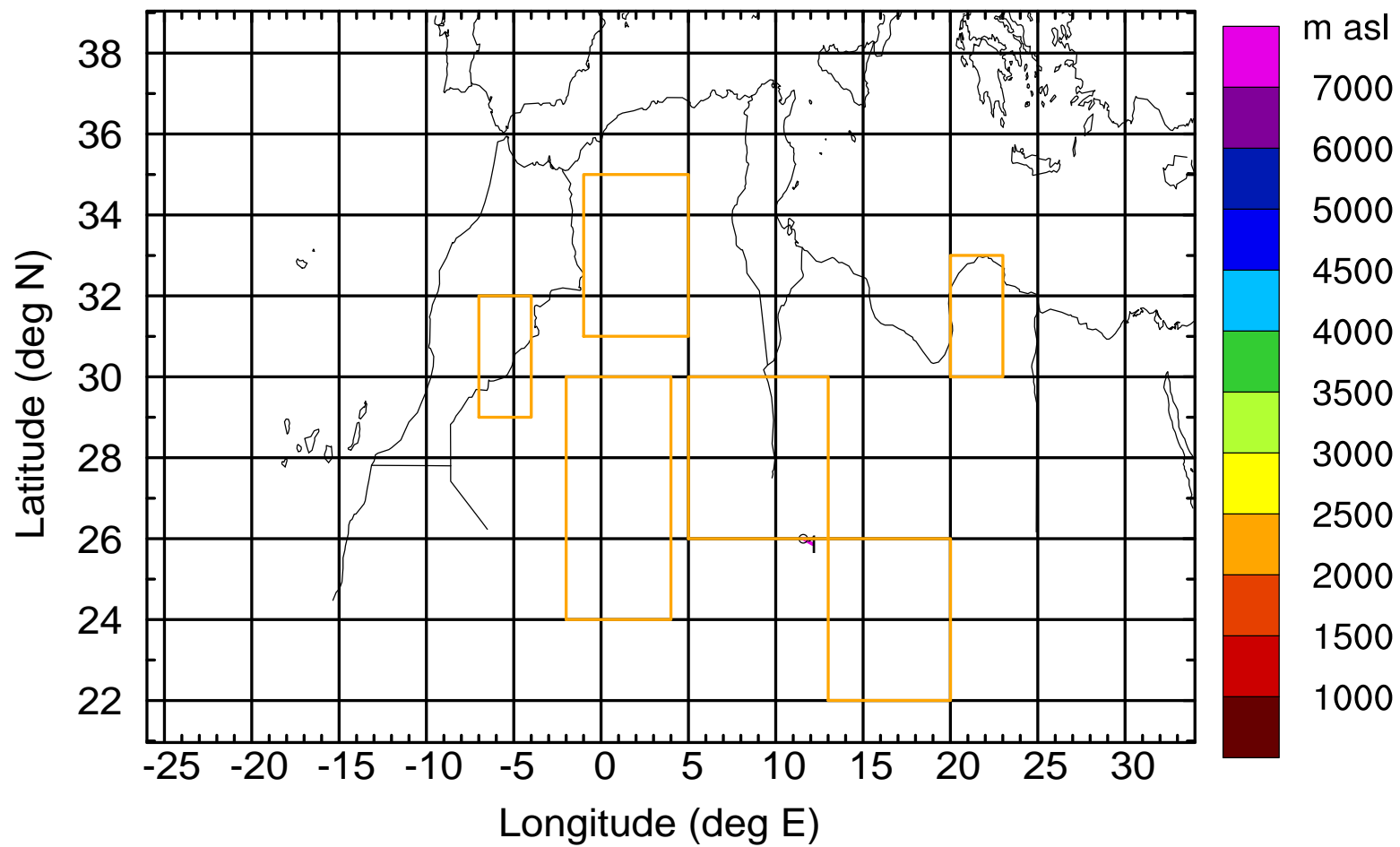
Level #2 of flight 170411b

BWD 20170411/10 -26H = 10/08 UTC



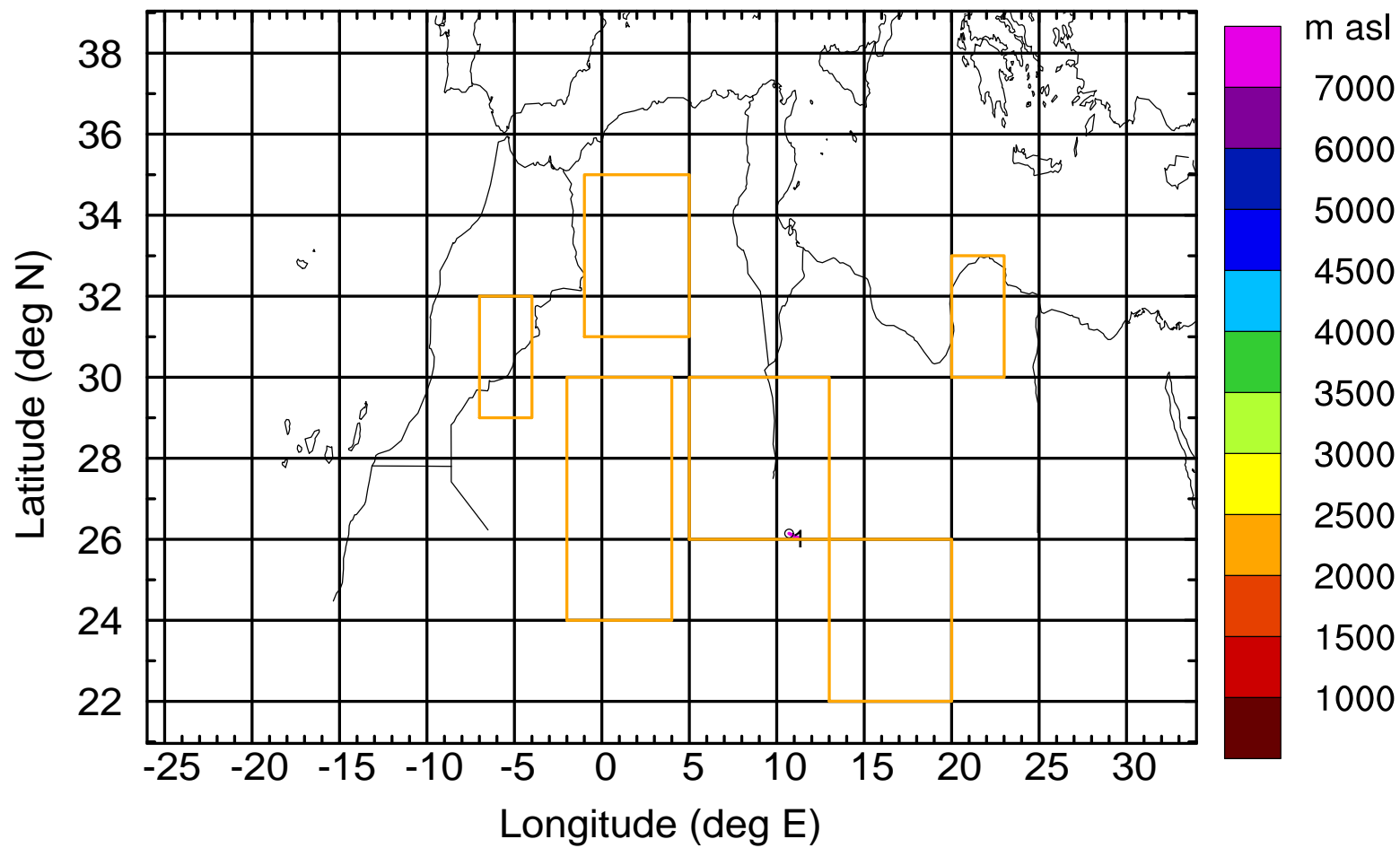
Level #2 of flight 170411b

BWD 20170411/10 -27H = 10/07 UTC



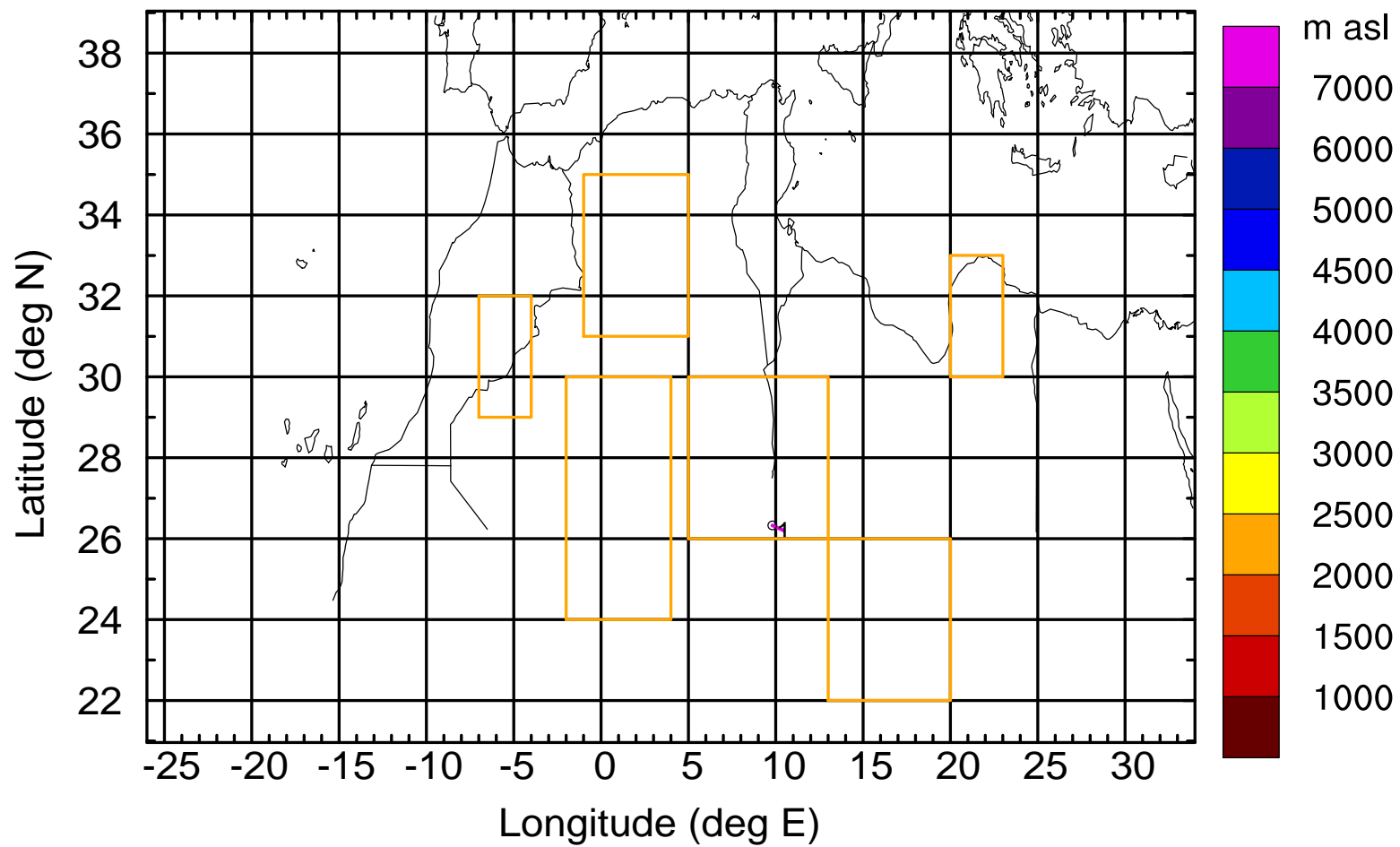
Level #2 of flight 170411b

BWD 20170411/10 -28H = 10/06 UTC



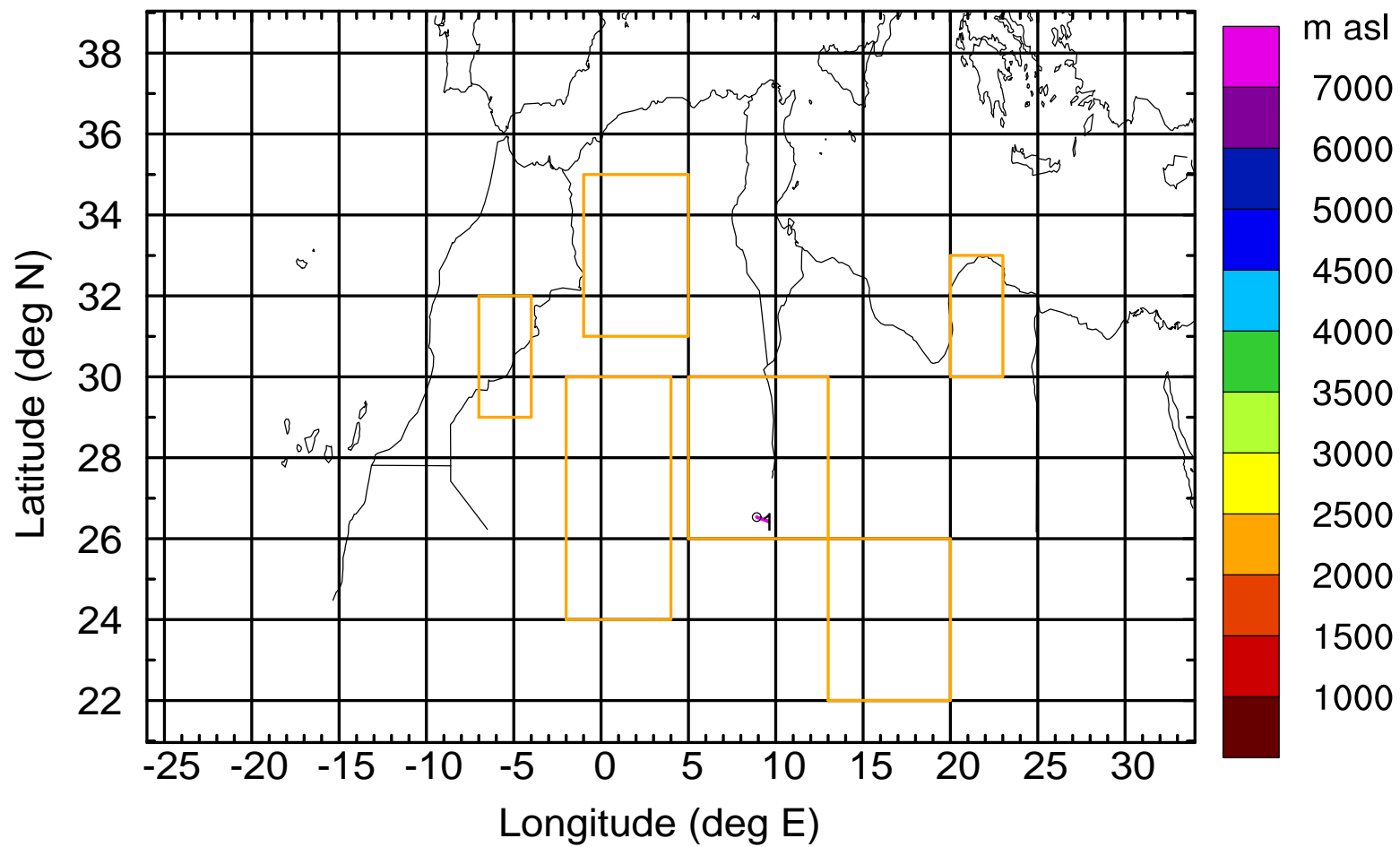
Level #2 of flight 170411b

BWD 20170411/10 -29H = 10/05 UTC



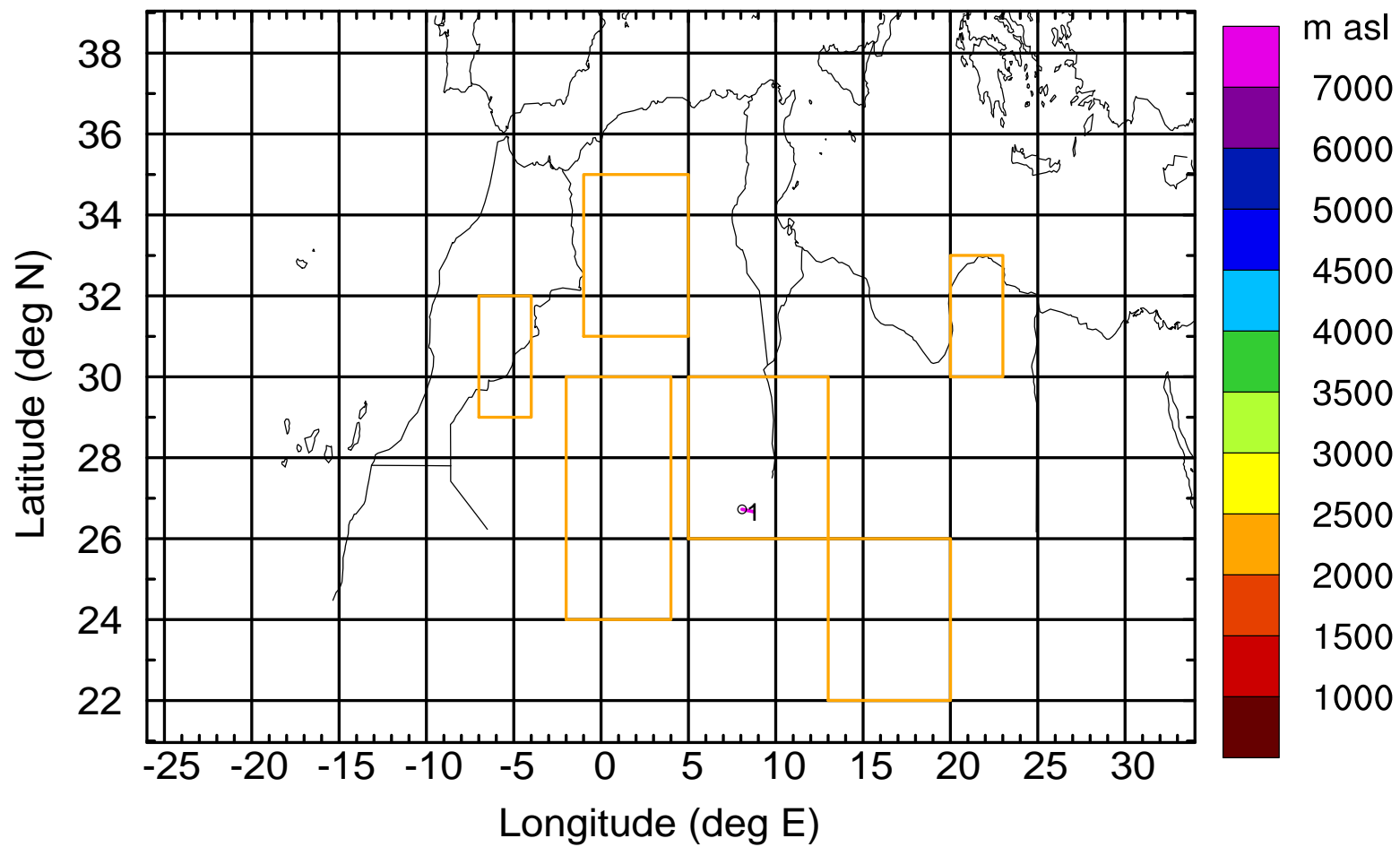
Level #2 of flight 170411b

BWD 20170411/10 -30H = 10/04 UTC



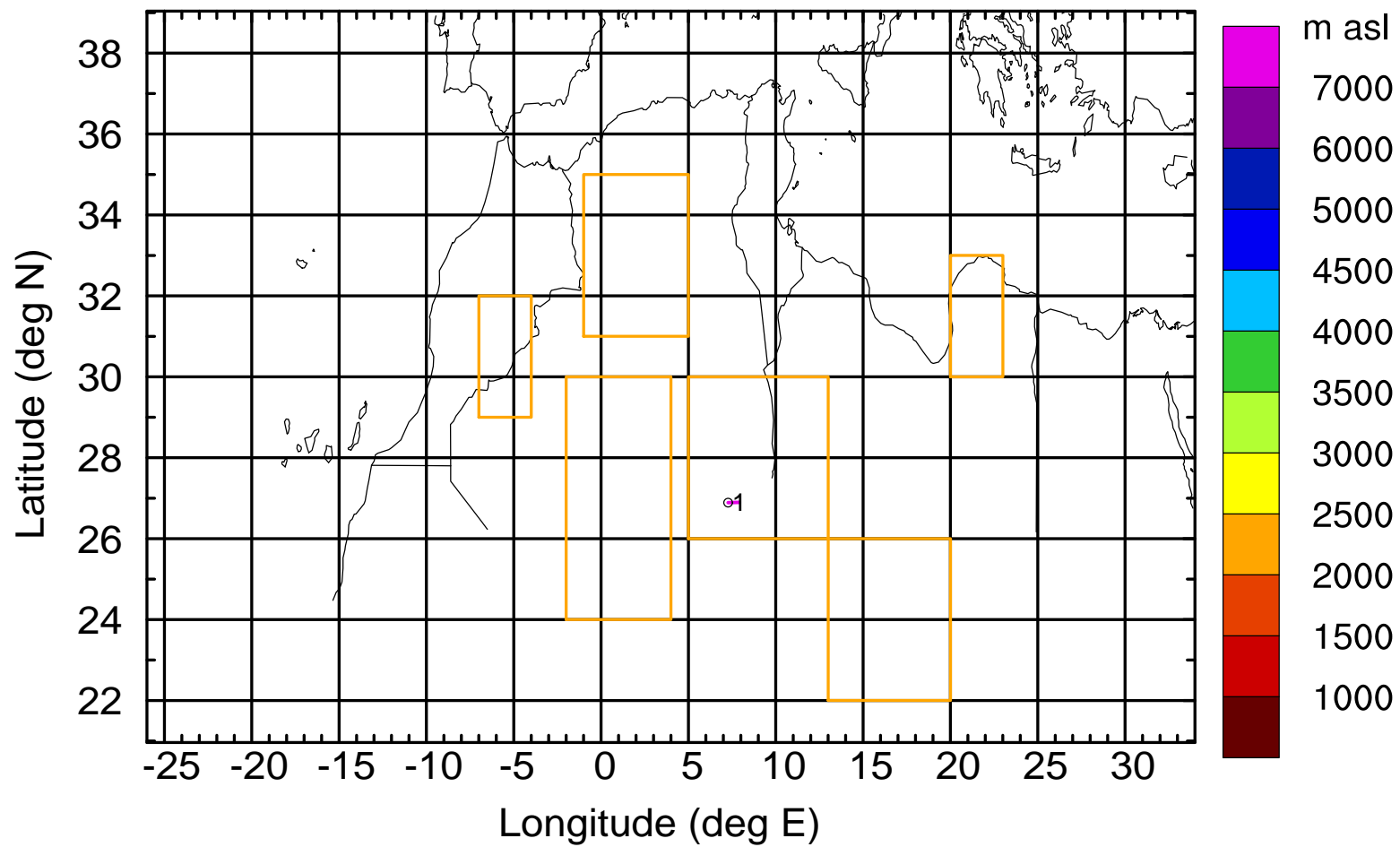
Level #2 of flight 170411b

BWD 20170411/10 -31H = 10/03 UTC



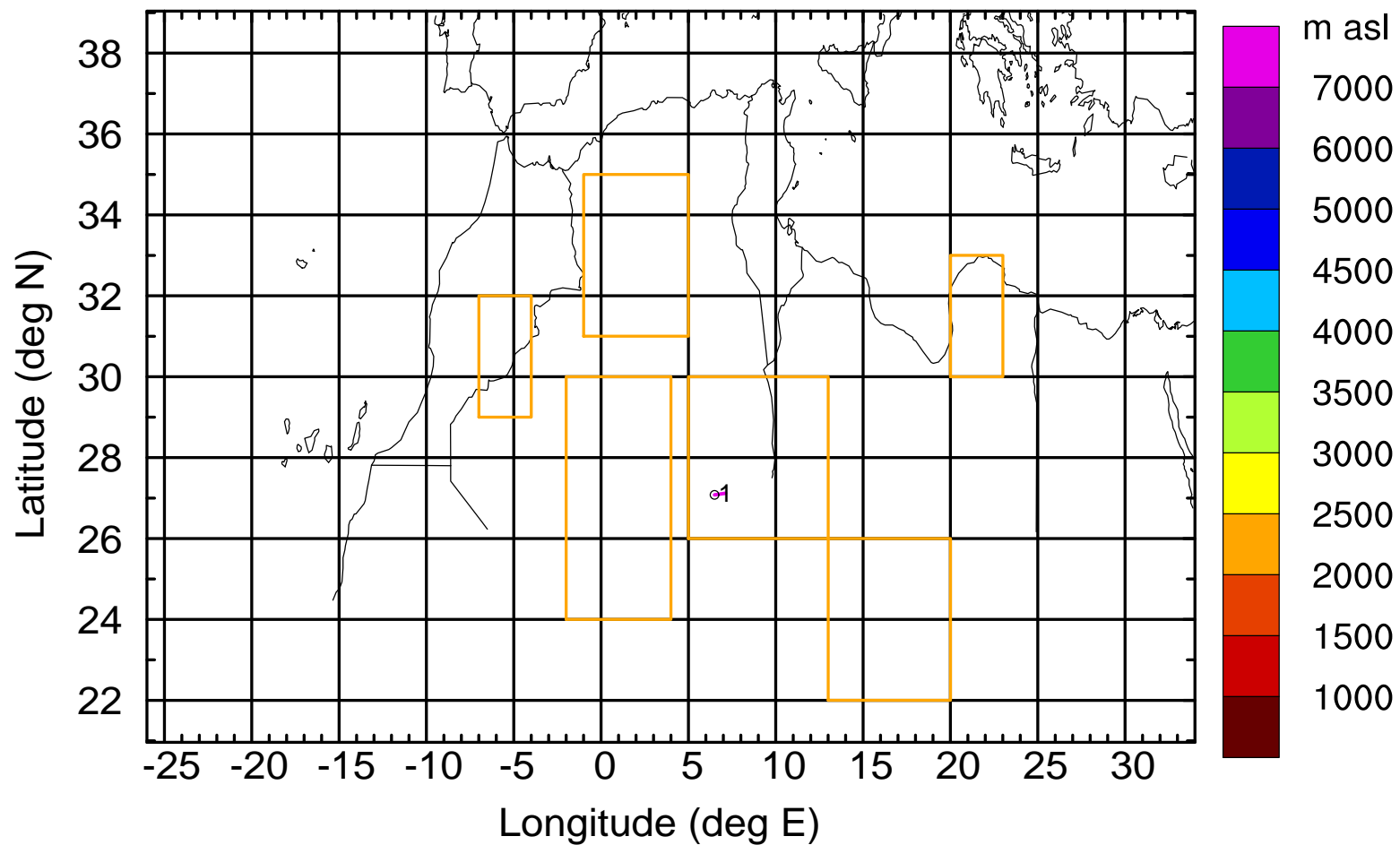
Level #2 of flight 170411b

BWD 20170411/10 -32H = 10/02 UTC



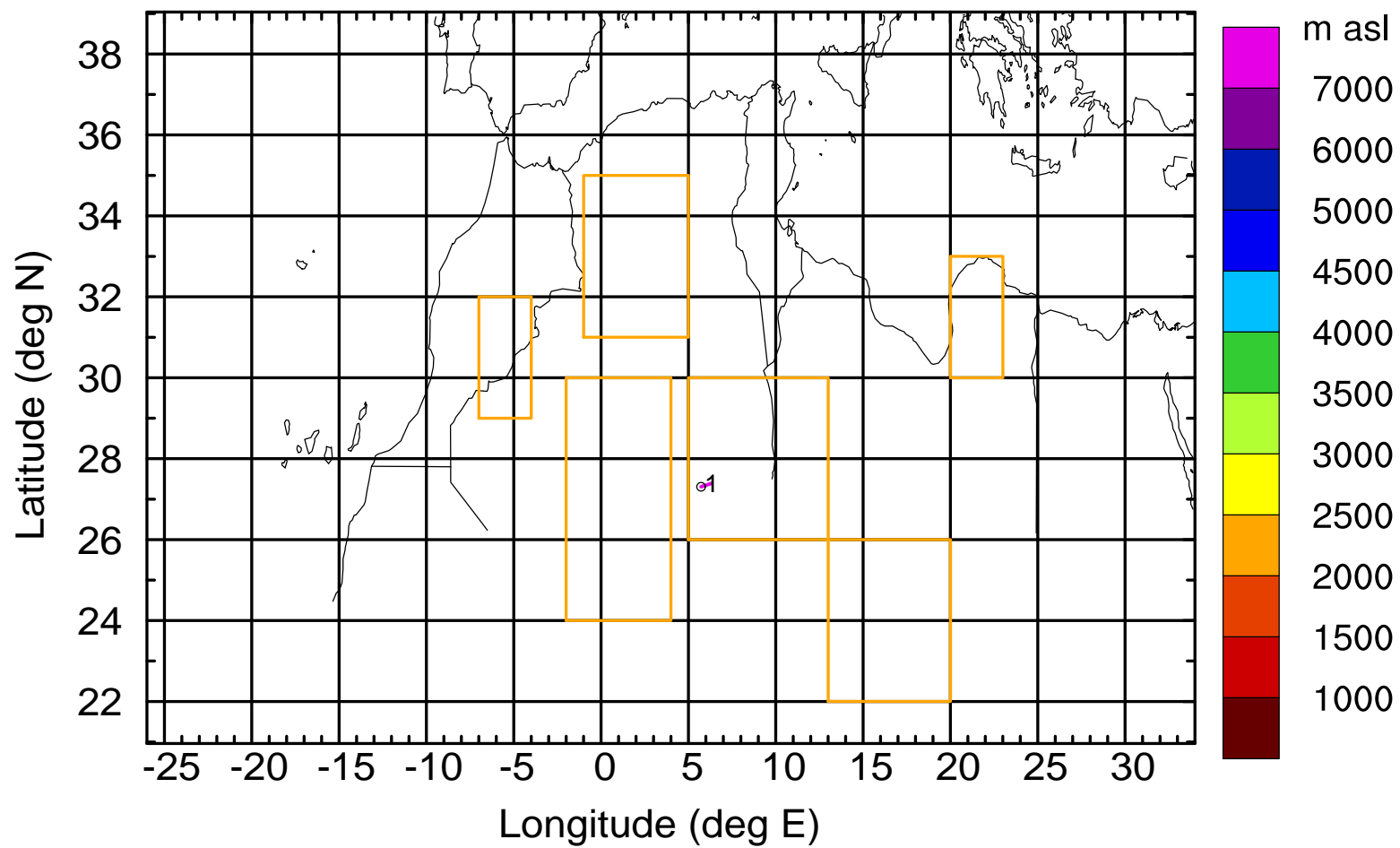
Level #2 of flight 170411b

BWD 20170411/10 -33H = 10/01 UTC



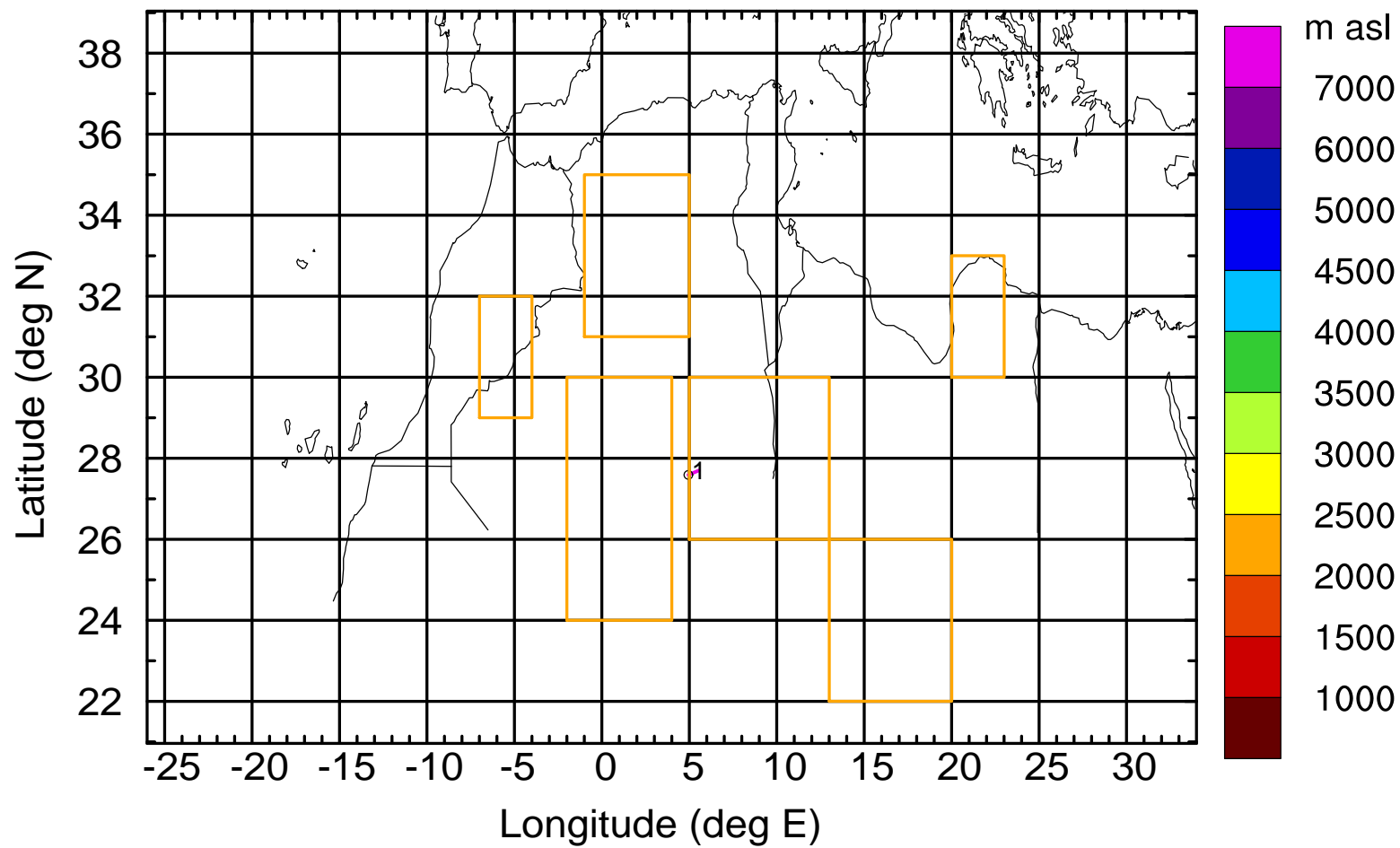
Level #2 of flight 170411b

BWD 20170411/10 -34H = 10/00 UTC



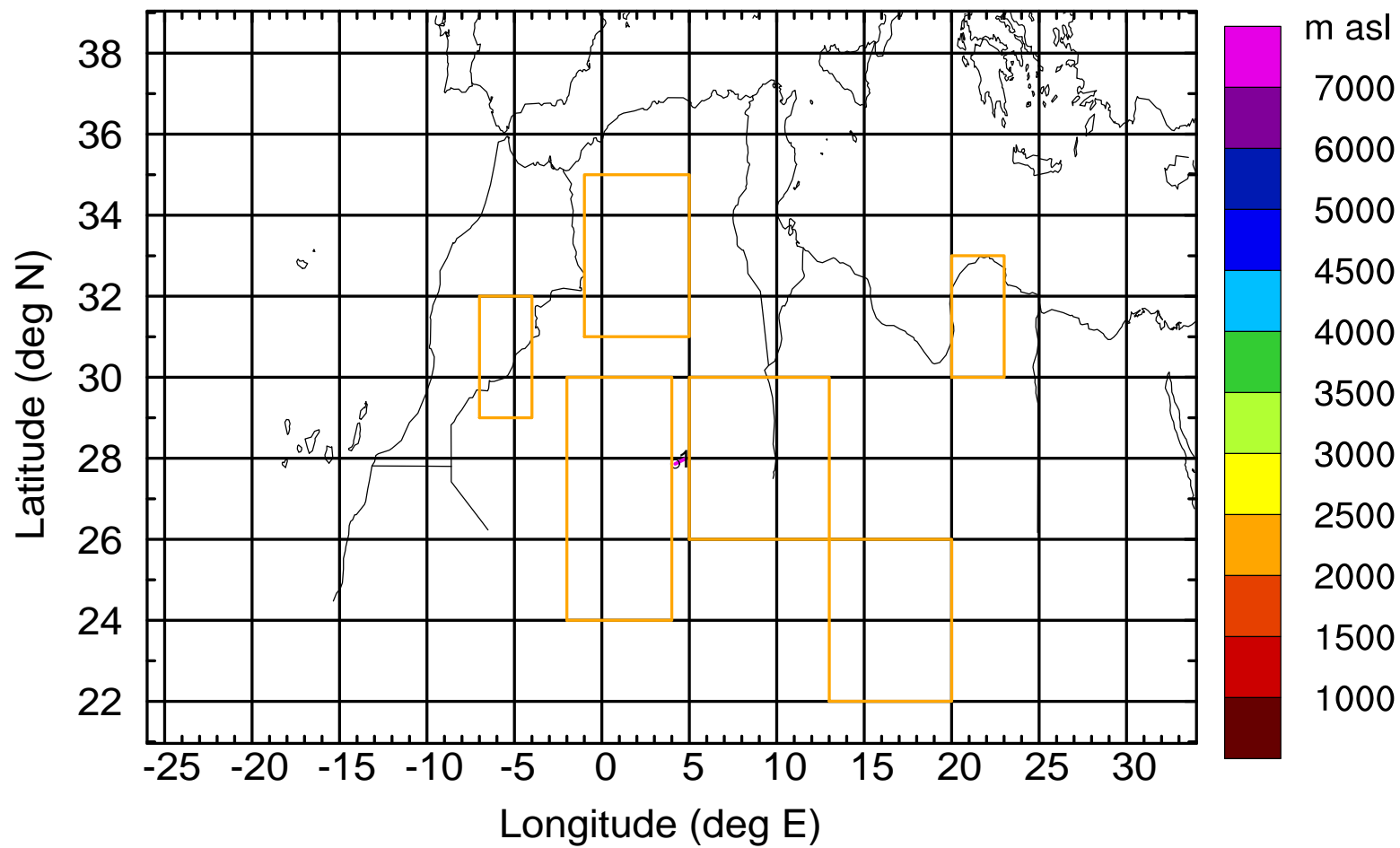
Level #2 of flight 170411b

BWD 20170411/10 -35H = 09/23 UTC



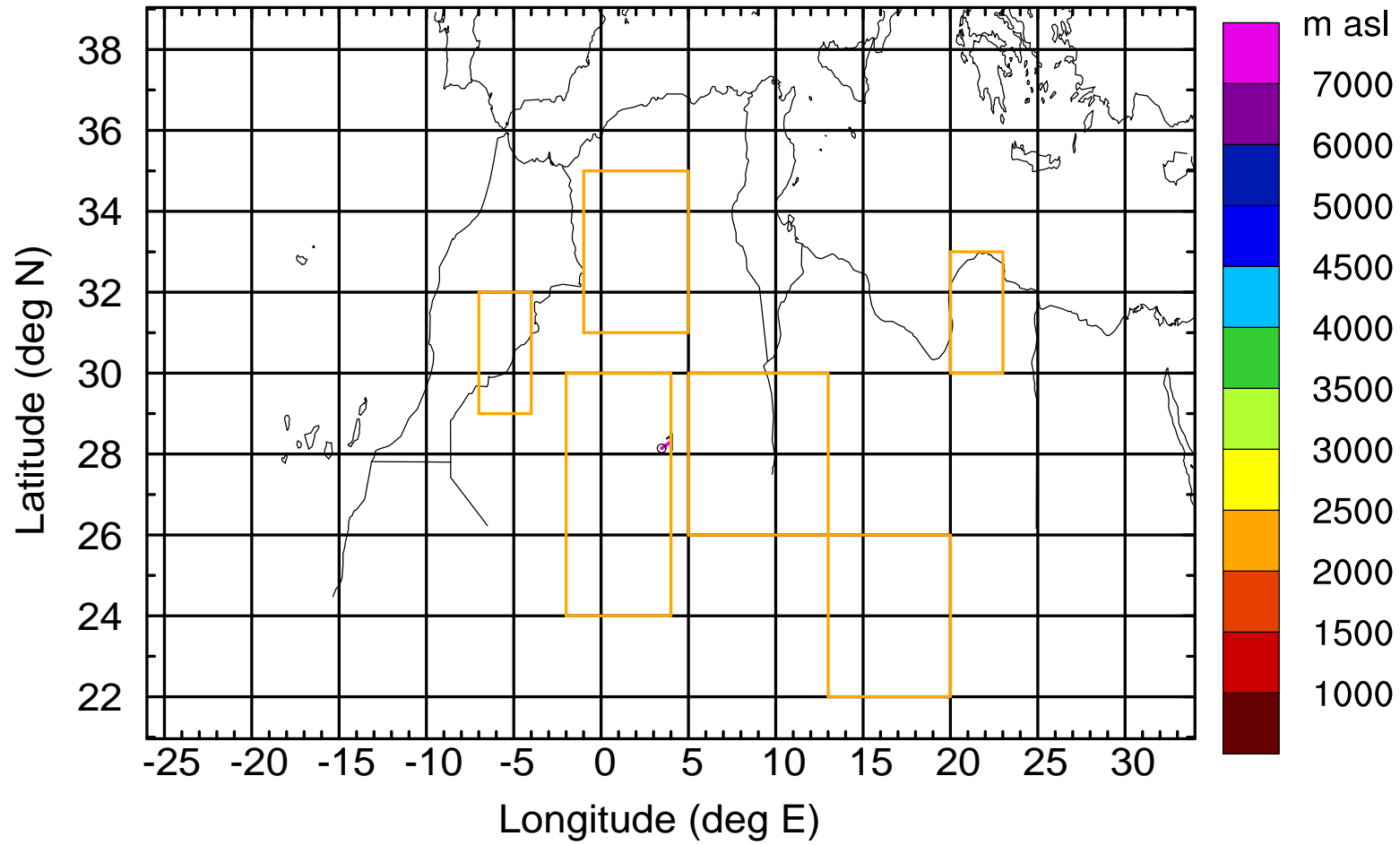
Level #2 of flight 170411b

BWD 20170411/10 -36H = 09/22 UTC



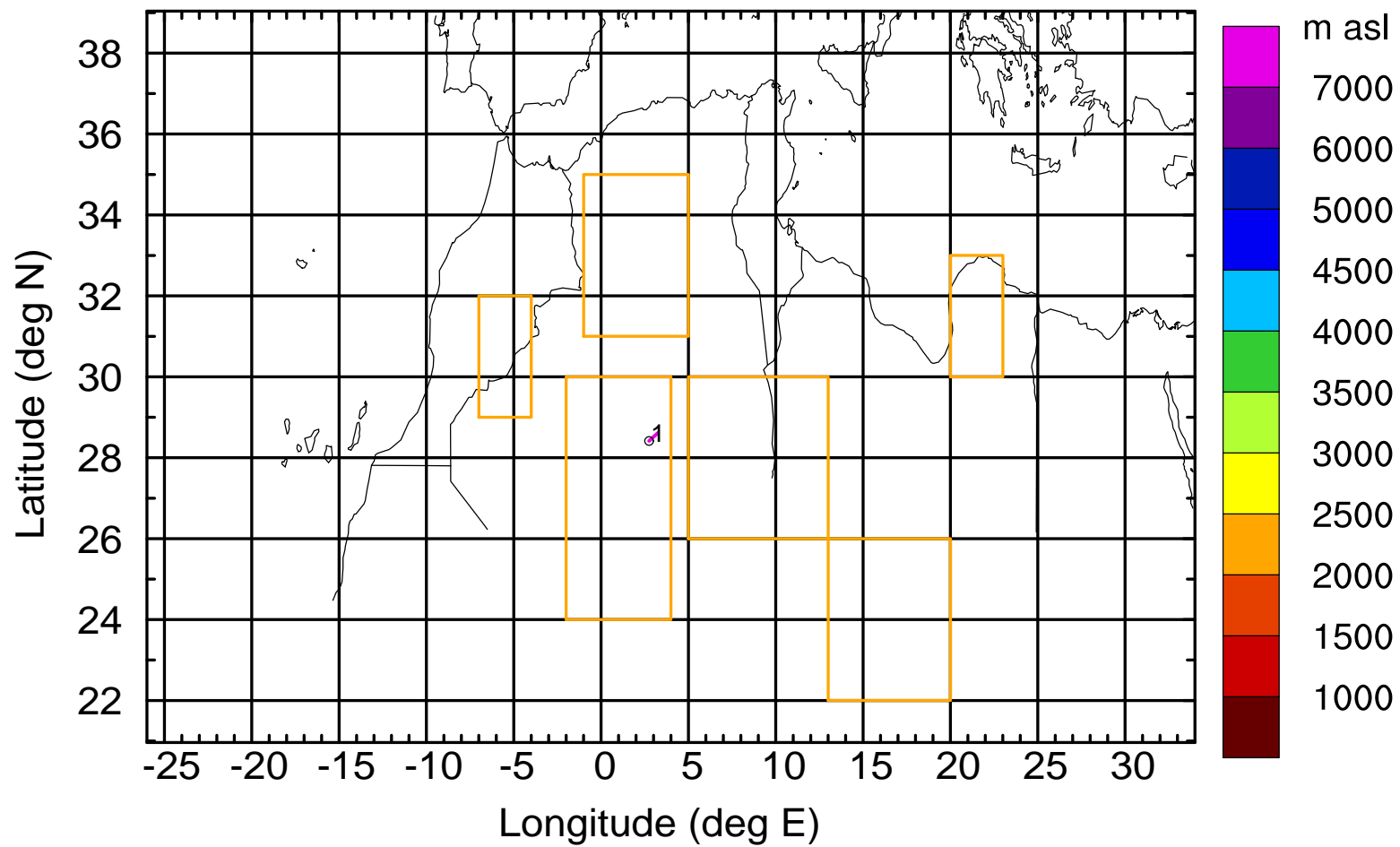
Level #2 of flight 170411b

BWD 20170411/10 -37H = 09/21 UTC



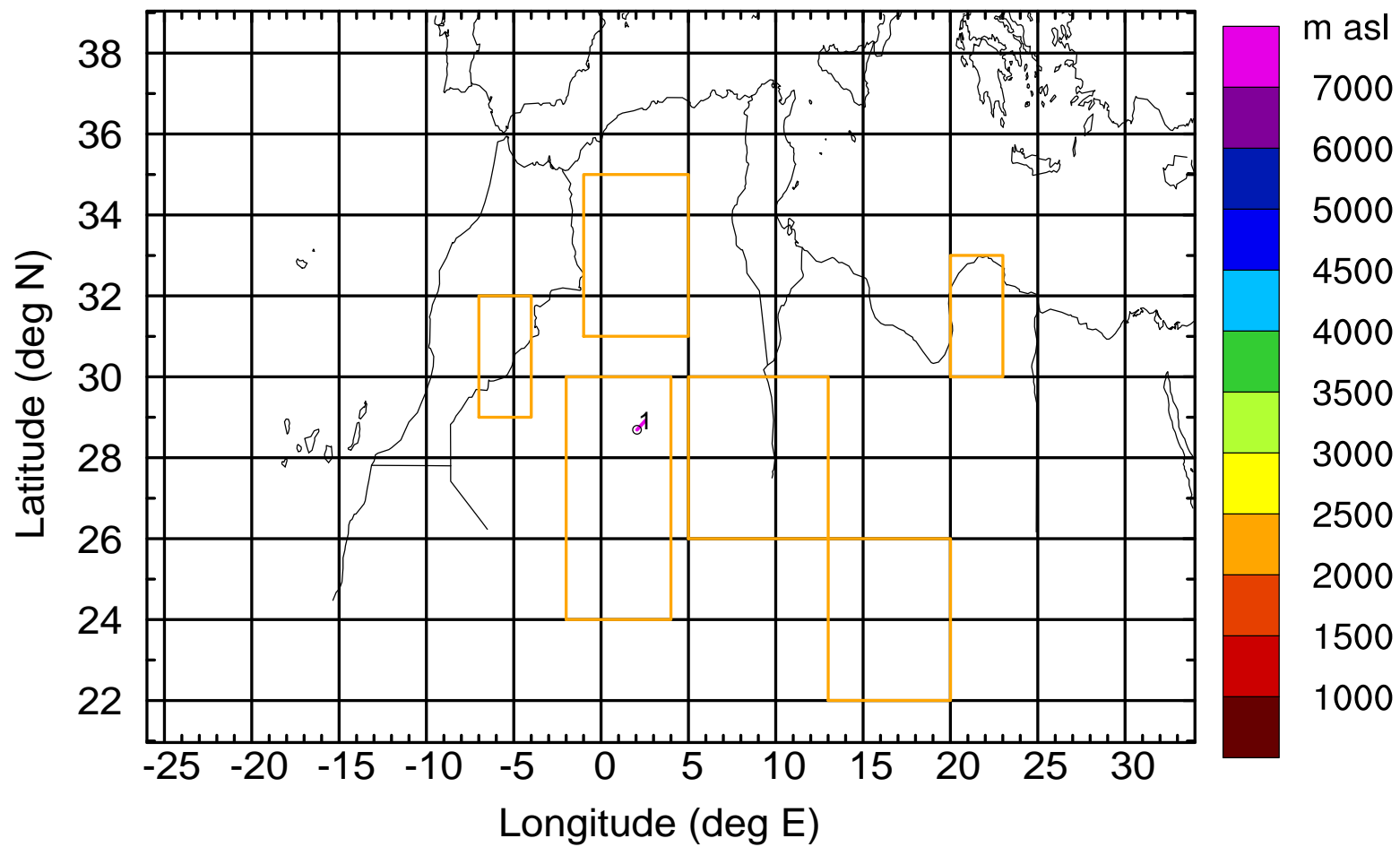
Level #2 of flight 170411b

BWD 20170411/10 -38H = 09/20 UTC



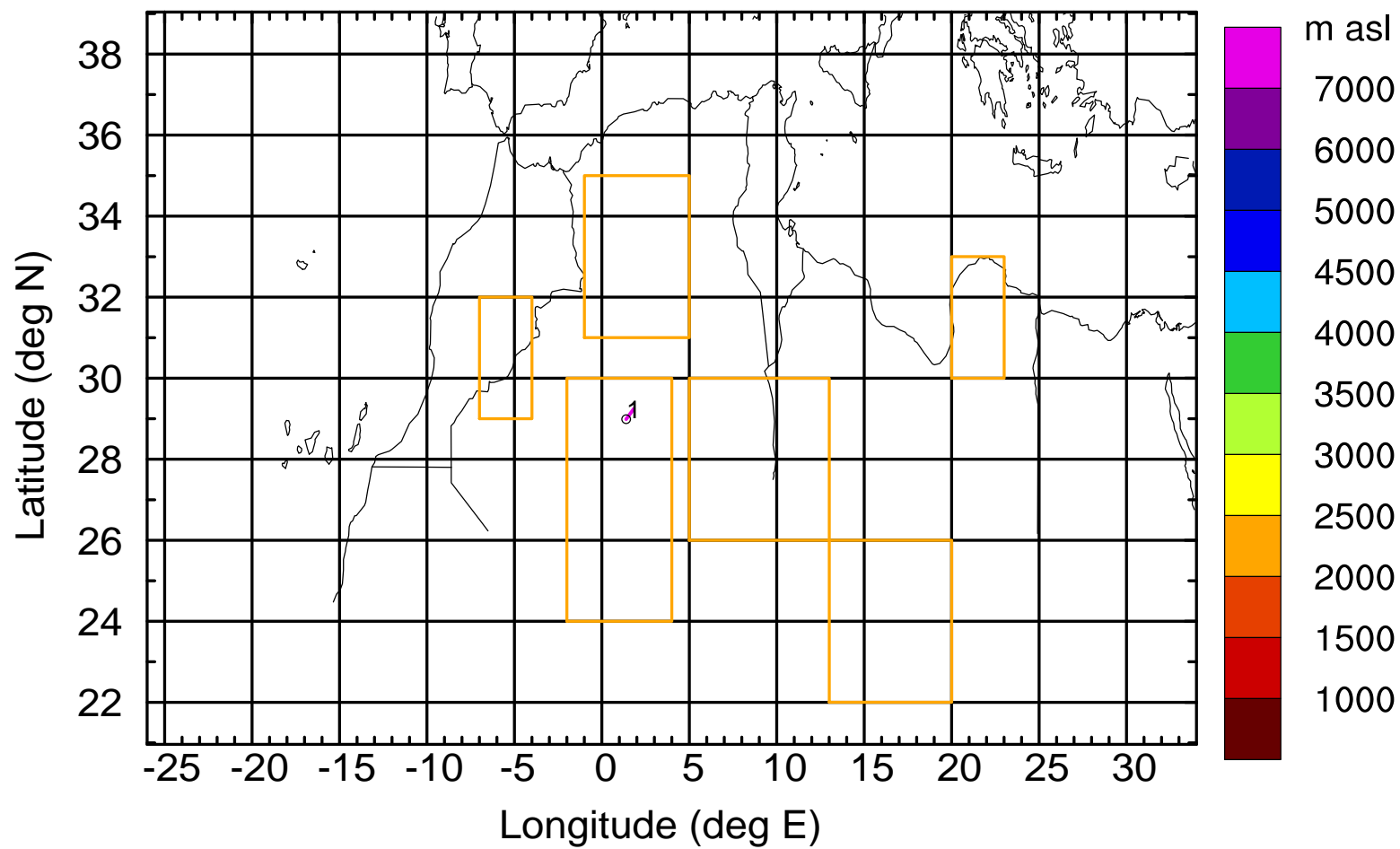
Level #2 of flight 170411b

BWD 20170411/10 -39H = 09/19 UTC



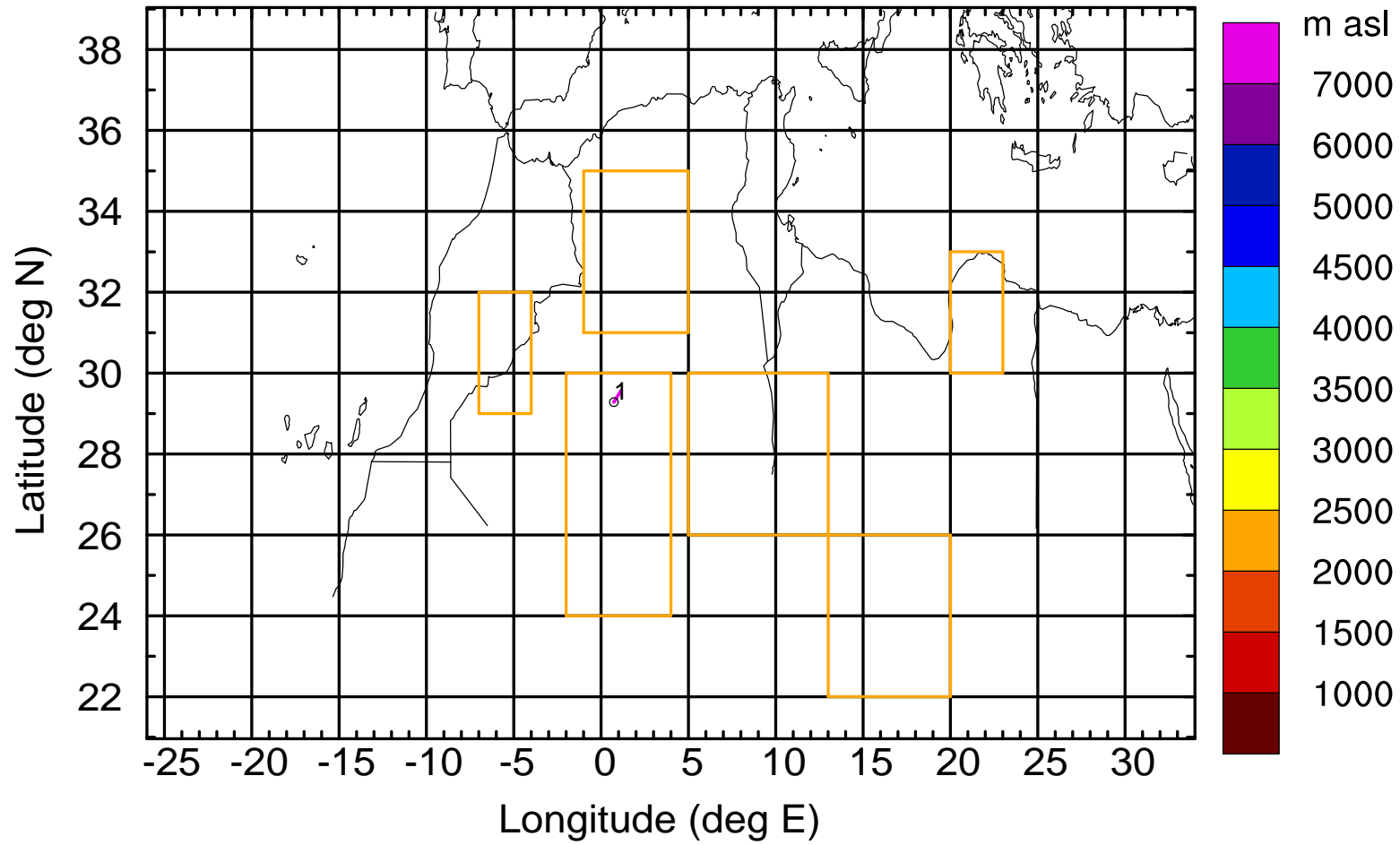
Level #2 of flight 170411b

BWD 20170411/10 -40H = 09/18 UTC



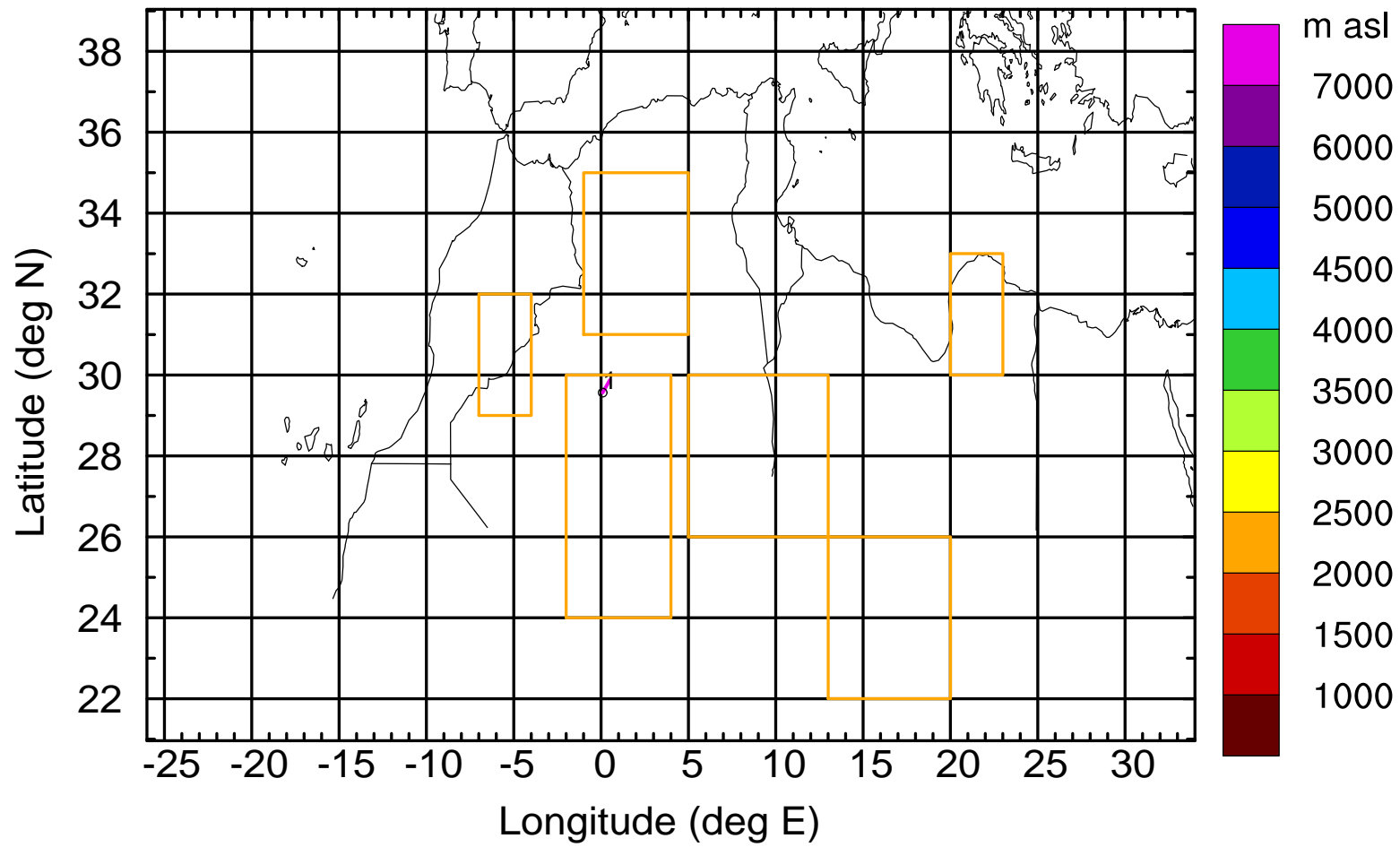
Level #2 of flight 170411b

BWD 20170411/10 -41H = 09/17 UTC



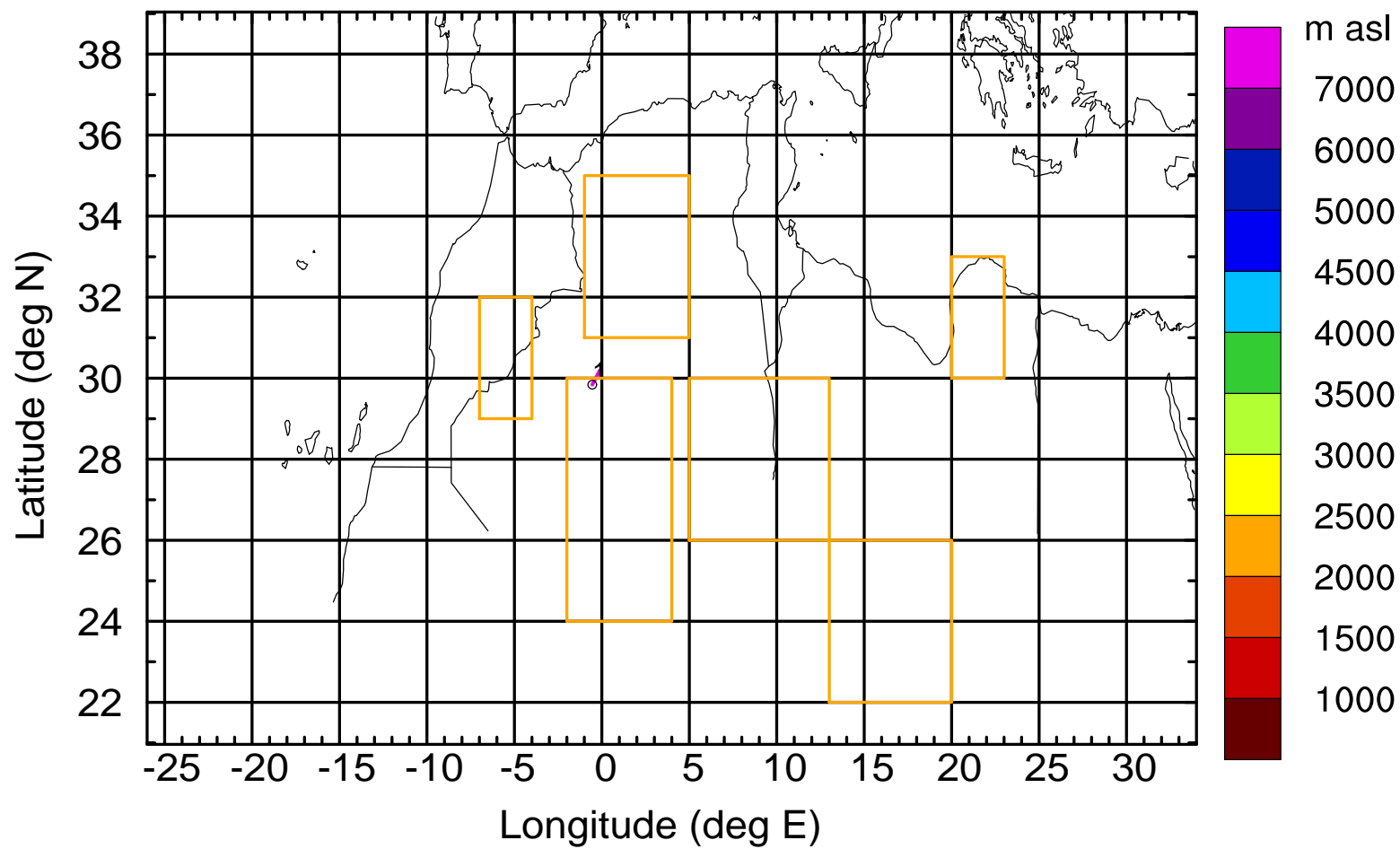
Level #2 of flight 170411b

BWD 20170411/10 -42H = 09/16 UTC



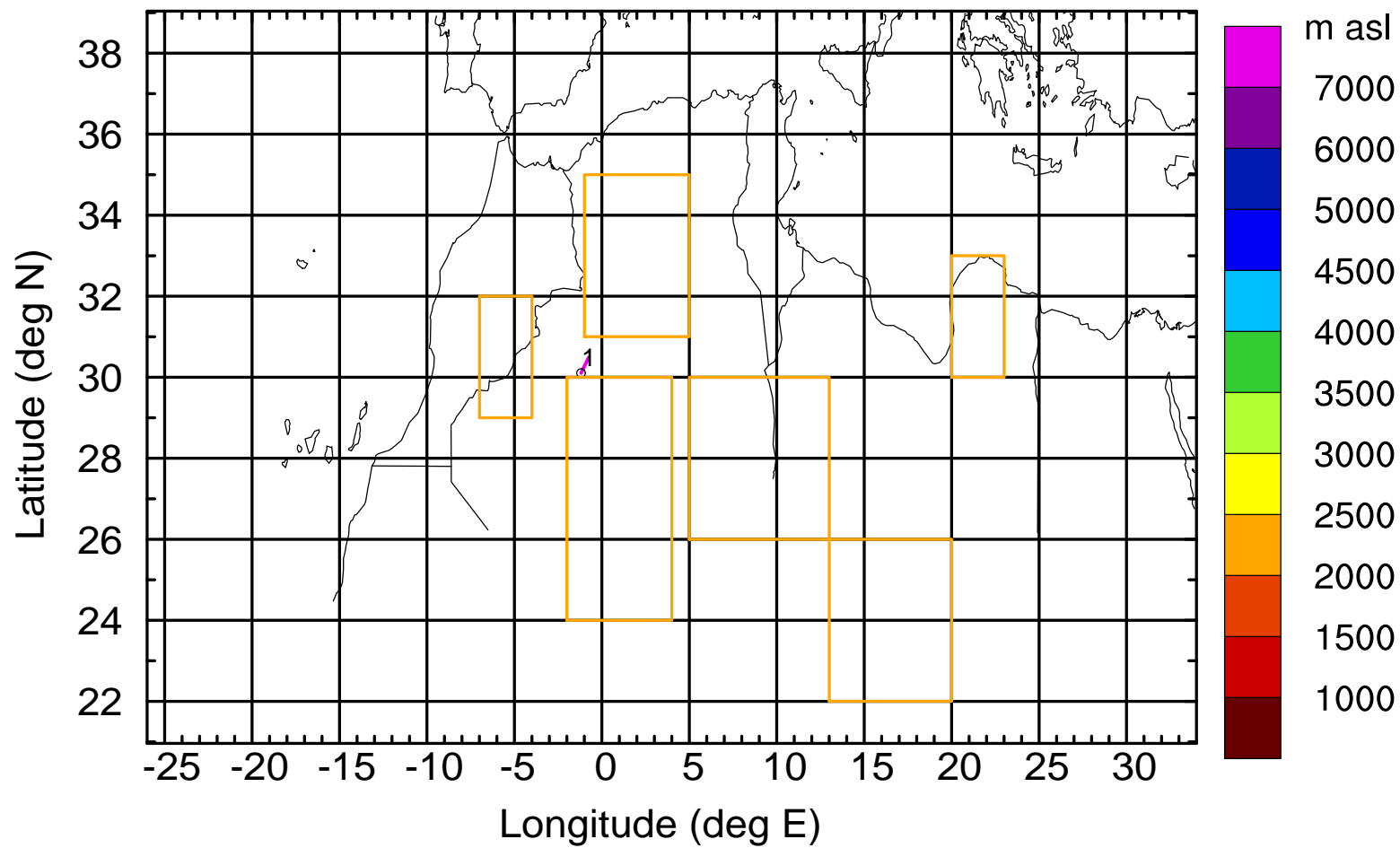
Level #2 of flight 170411b

BWD 20170411/10 -43H = 09/15 UTC



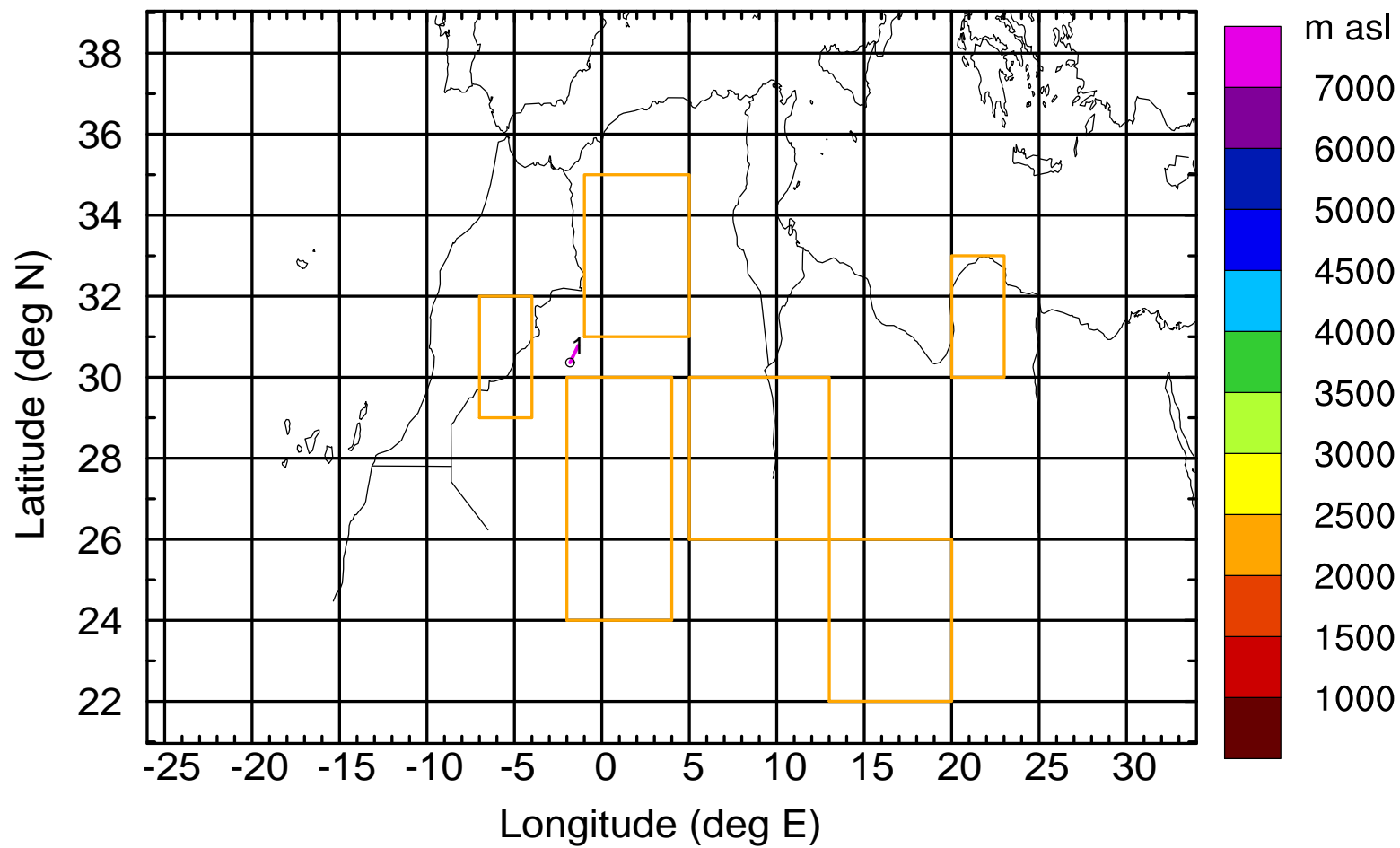
Level #2 of flight 170411b

BWD 20170411/10 -44H = 09/14 UTC



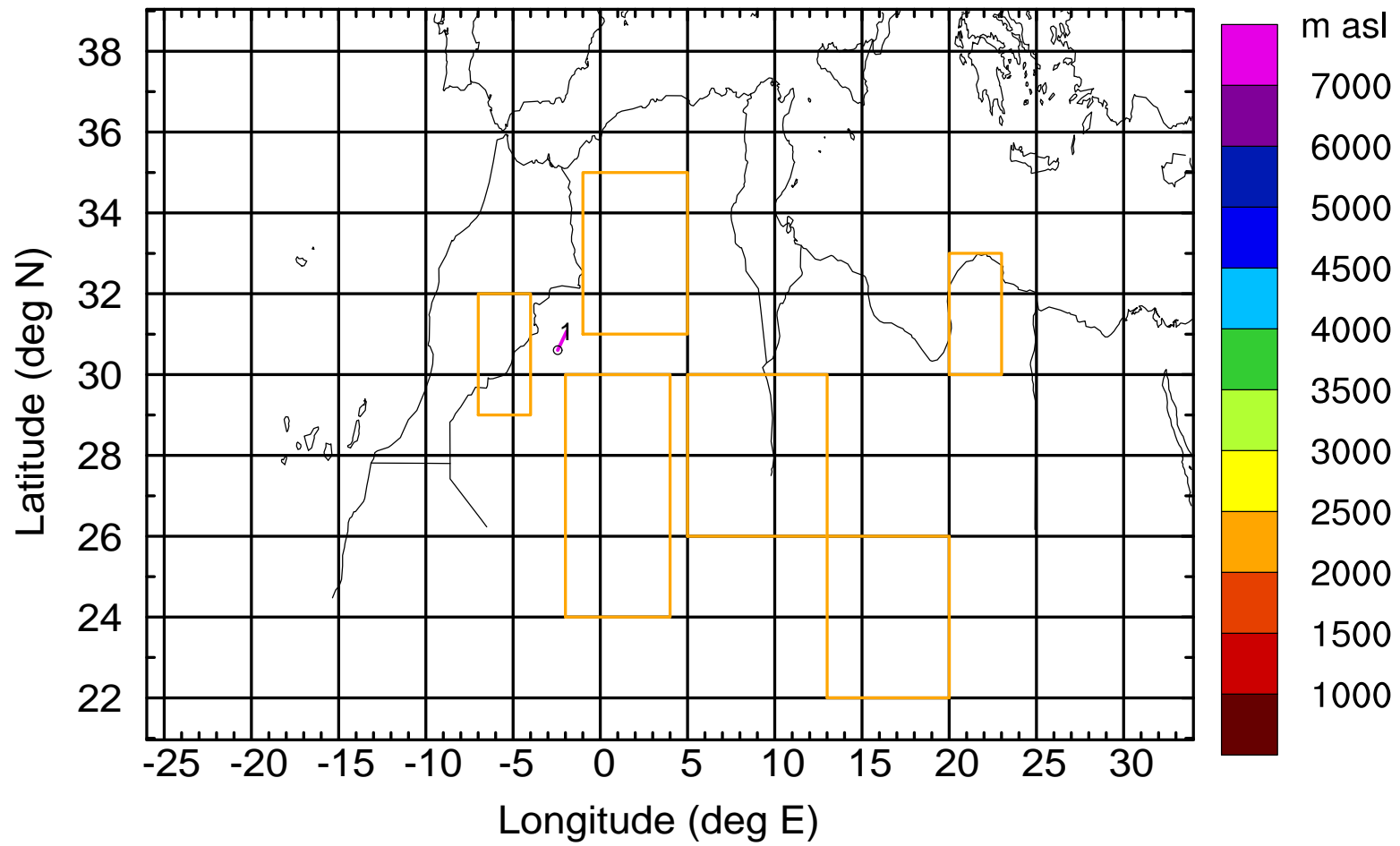
Level #2 of flight 170411b

BWD 20170411/10 -45H = 09/13 UTC



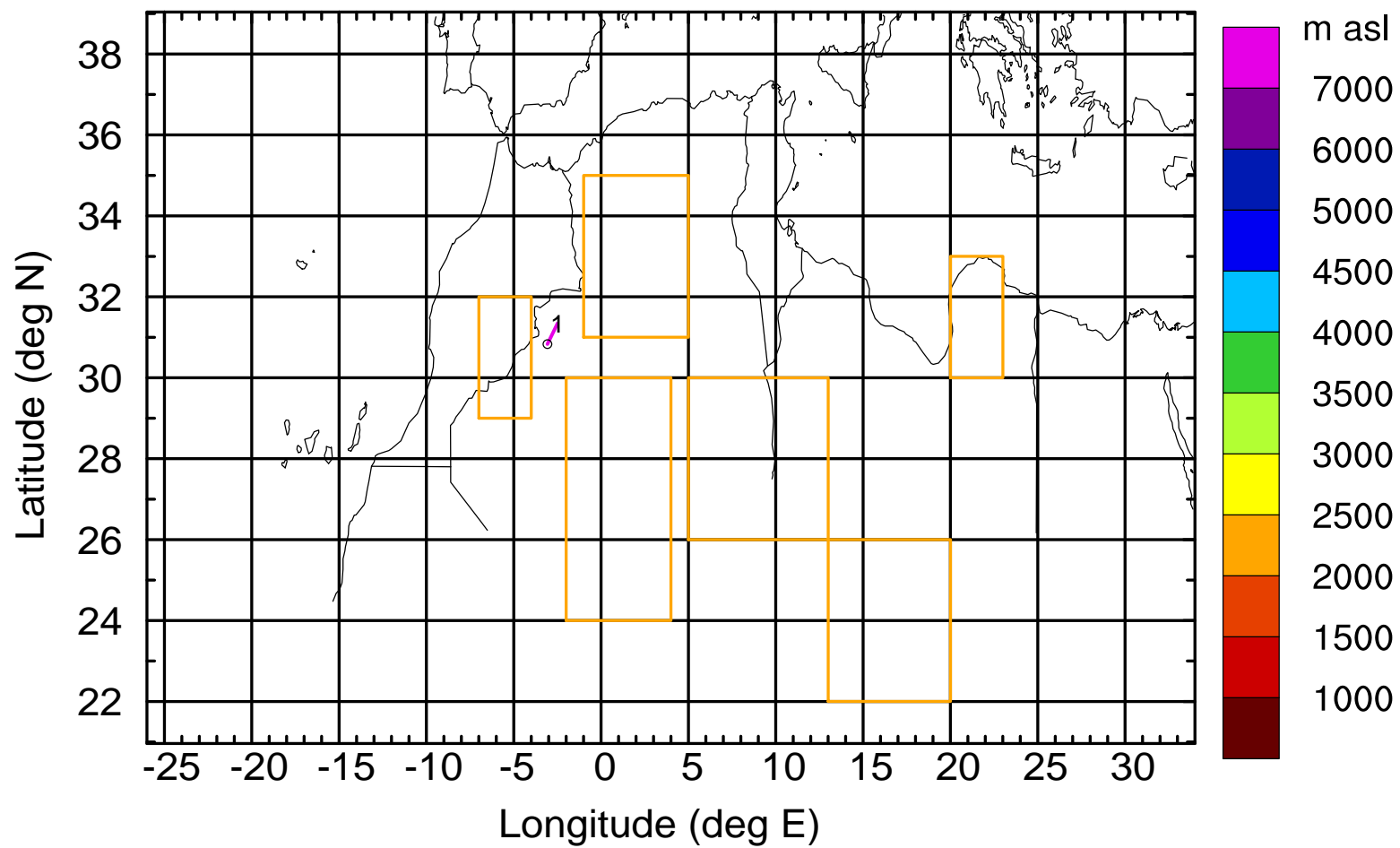
Level #2 of flight 170411b

BWD 20170411/10 -46H = 09/12 UTC



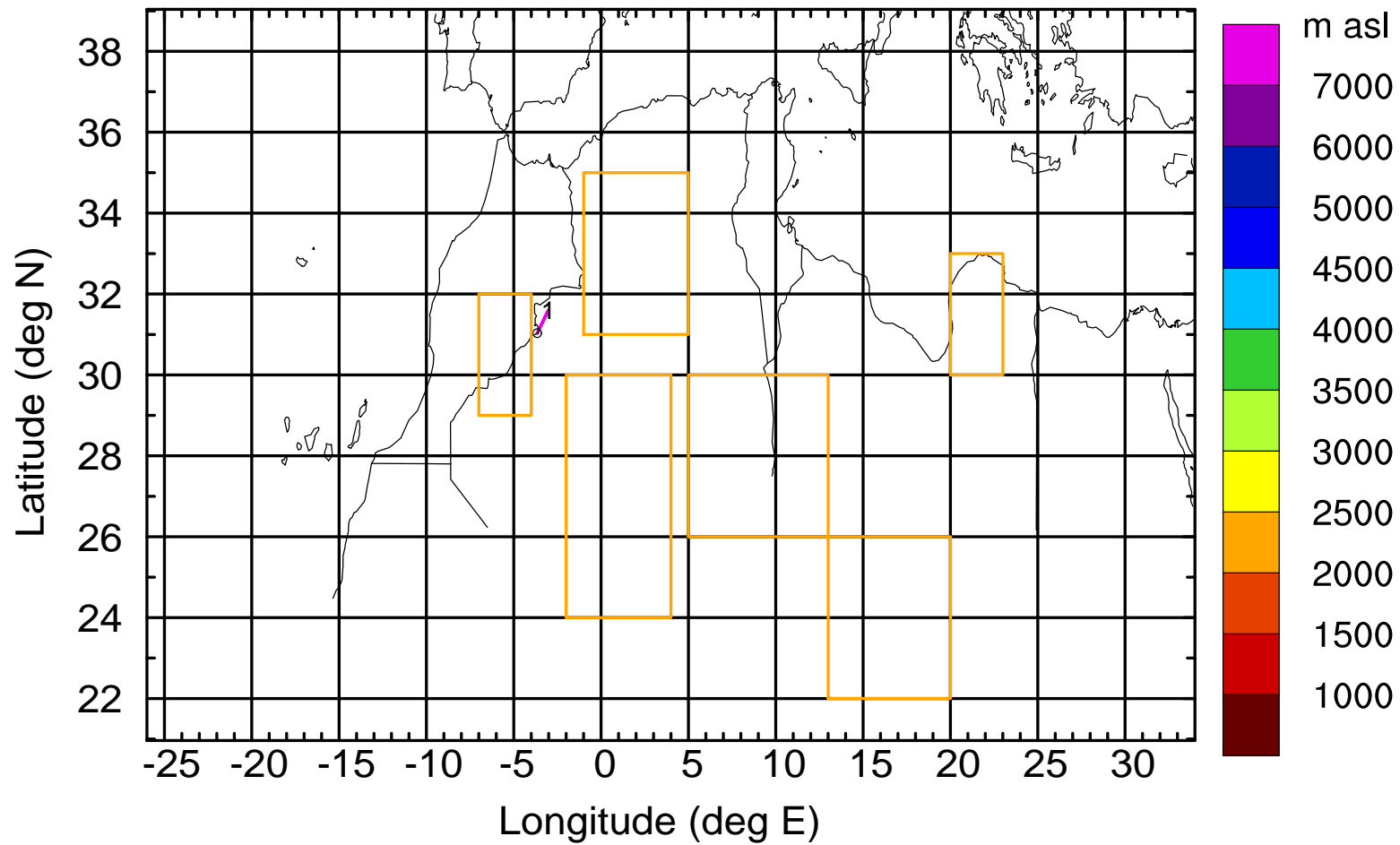
Level #2 of flight 170411b

BWD 20170411/10 -47H = 09/11 UTC



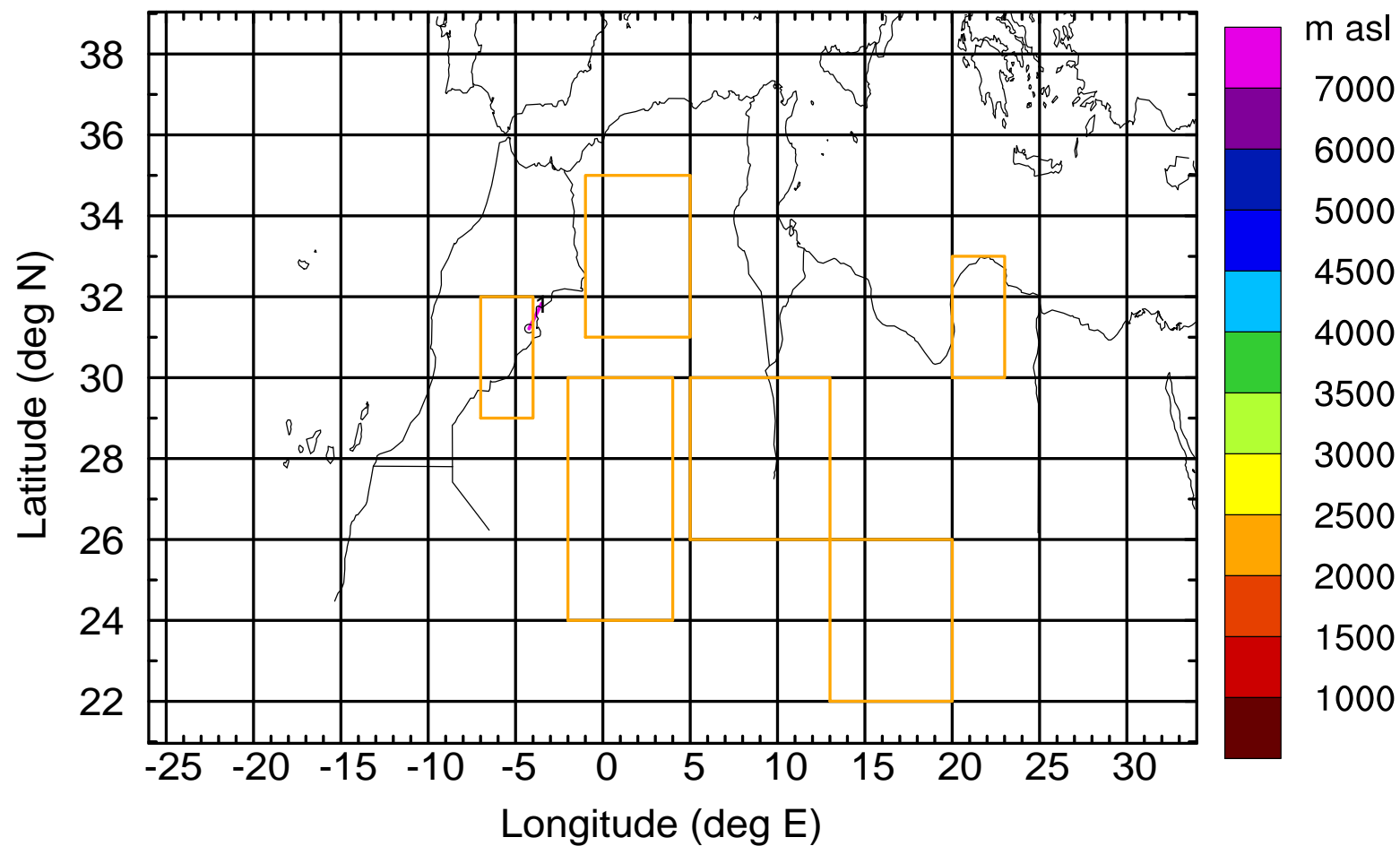
Level #2 of flight 170411b

BWD 20170411/10 -48H = 09/10 UTC



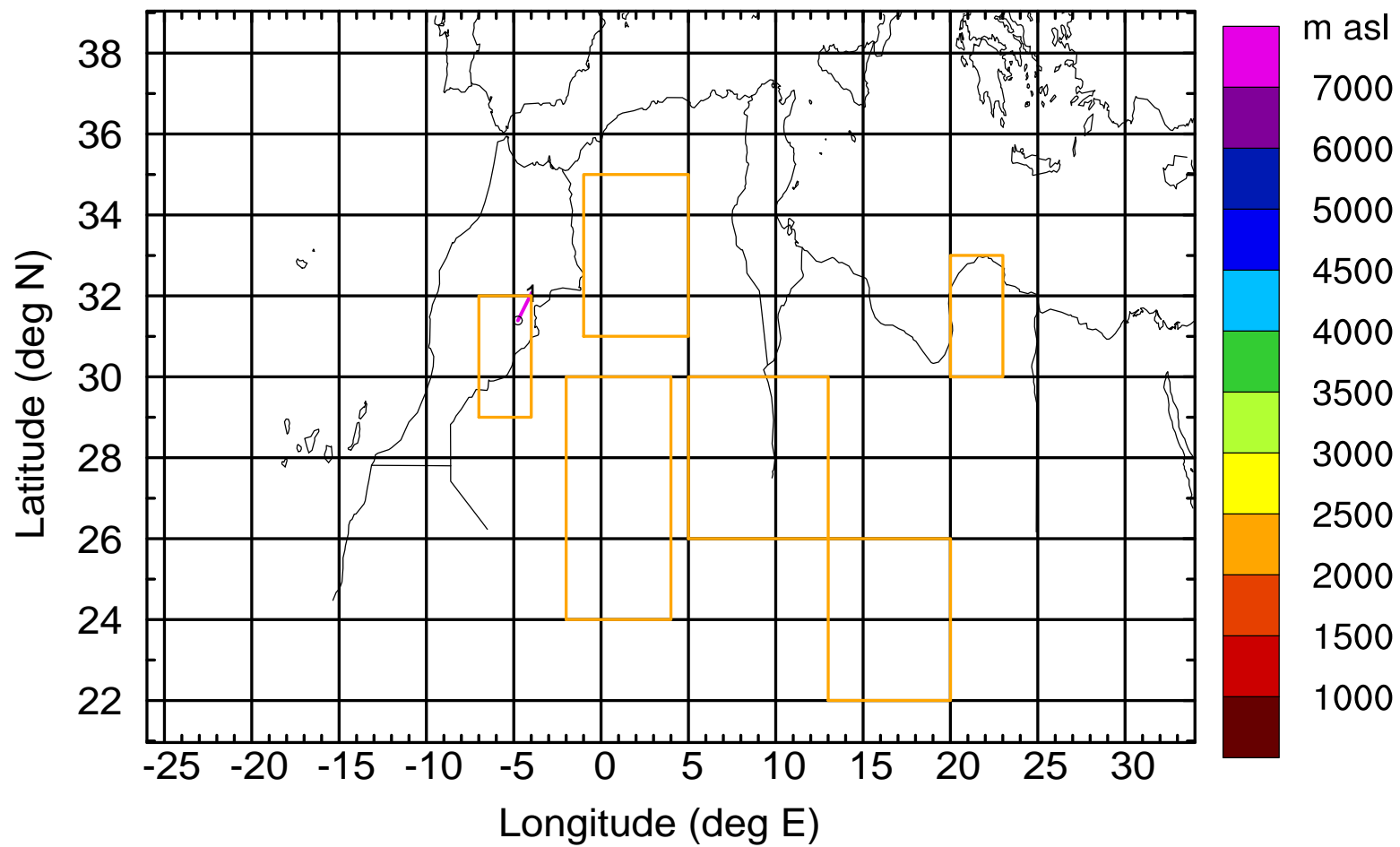
Level #2 of flight 170411b

BWD 20170411/10 -49H = 09/09 UTC



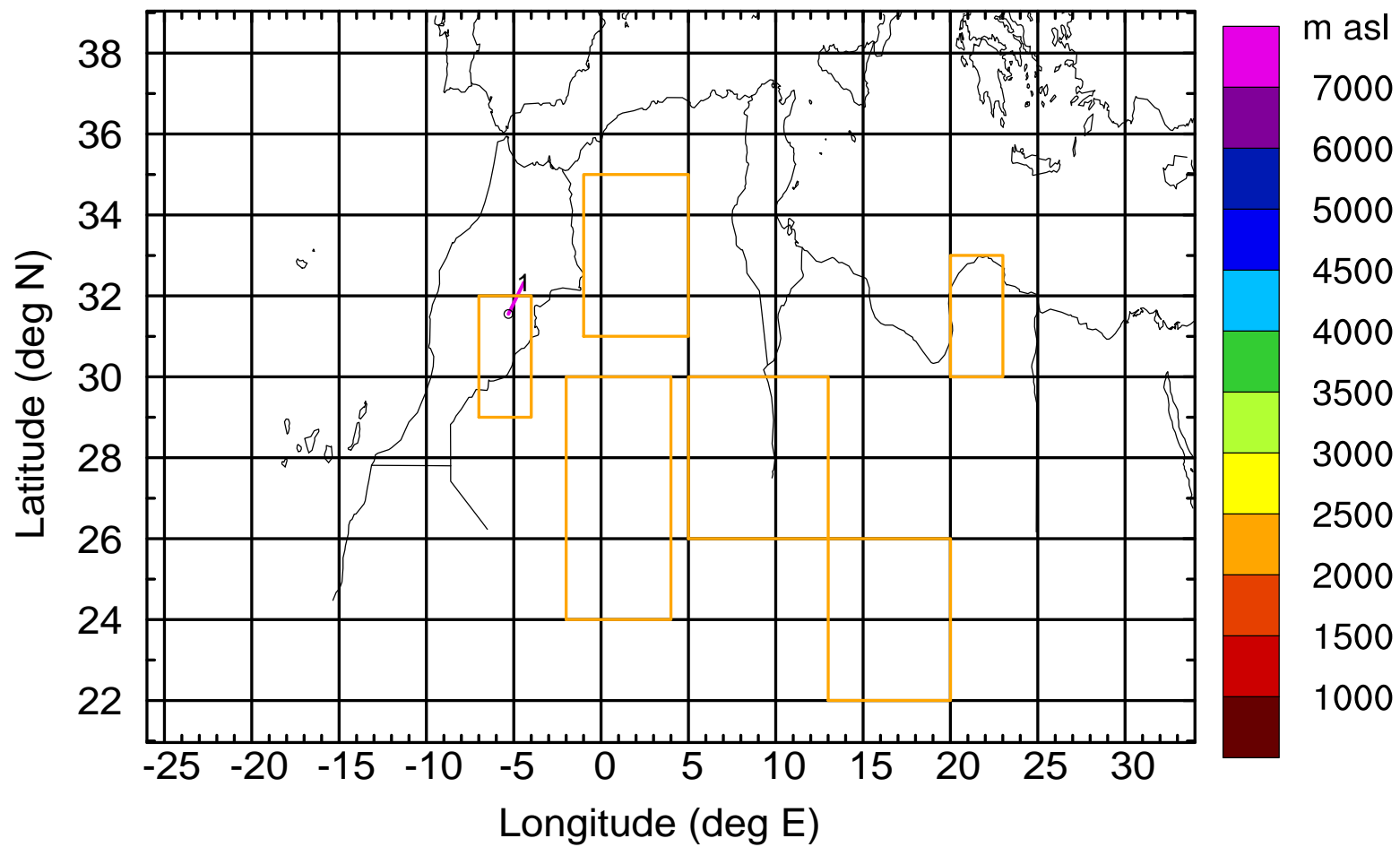
Level #2 of flight 170411b

BWD 20170411/10 -50H = 09/08 UTC



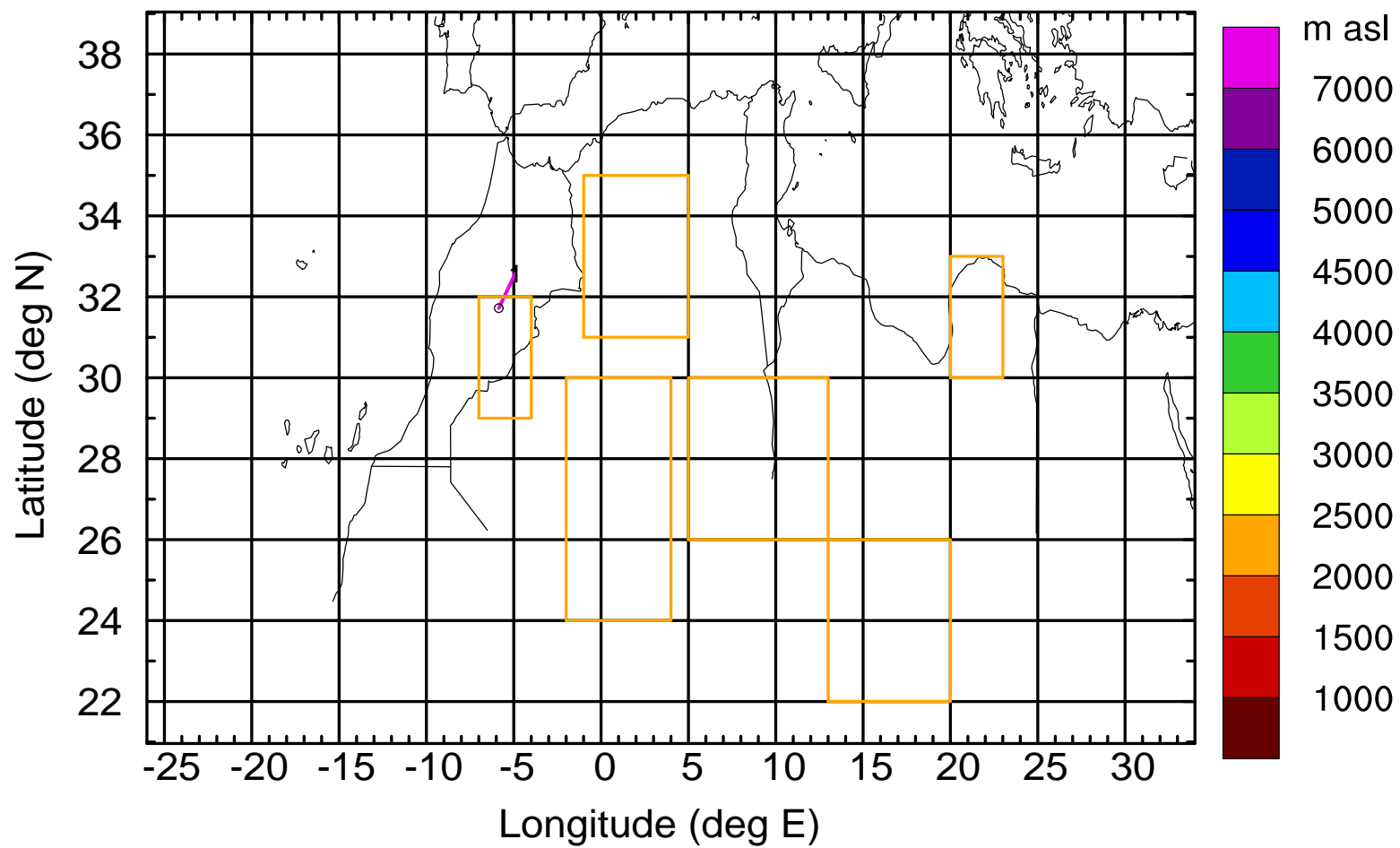
Level #2 of flight 170411b

BWD 20170411/10 -51H = 09/07 UTC



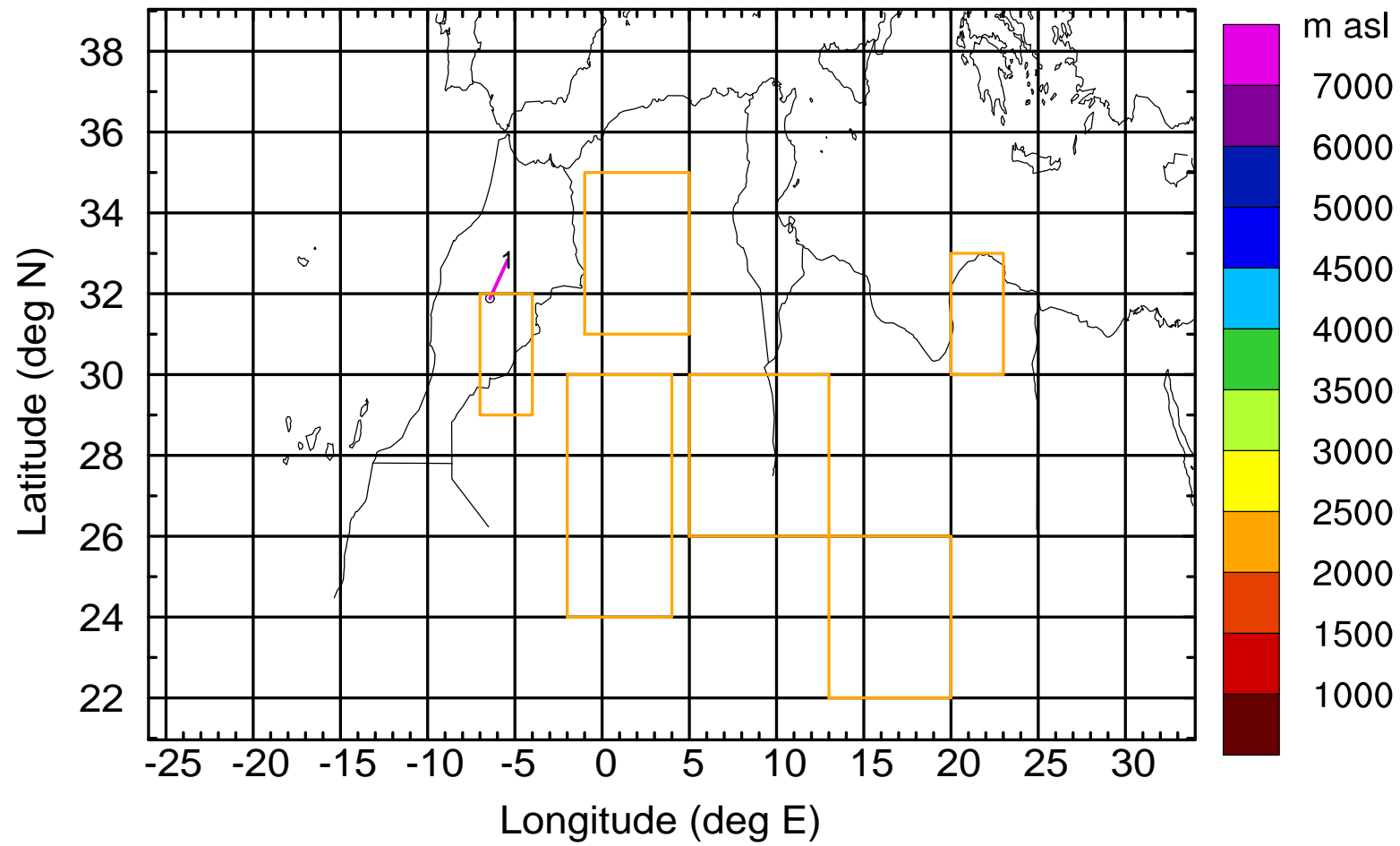
Level #2 of flight 170411b

BWD 20170411/10 -52H = 09/06 UTC



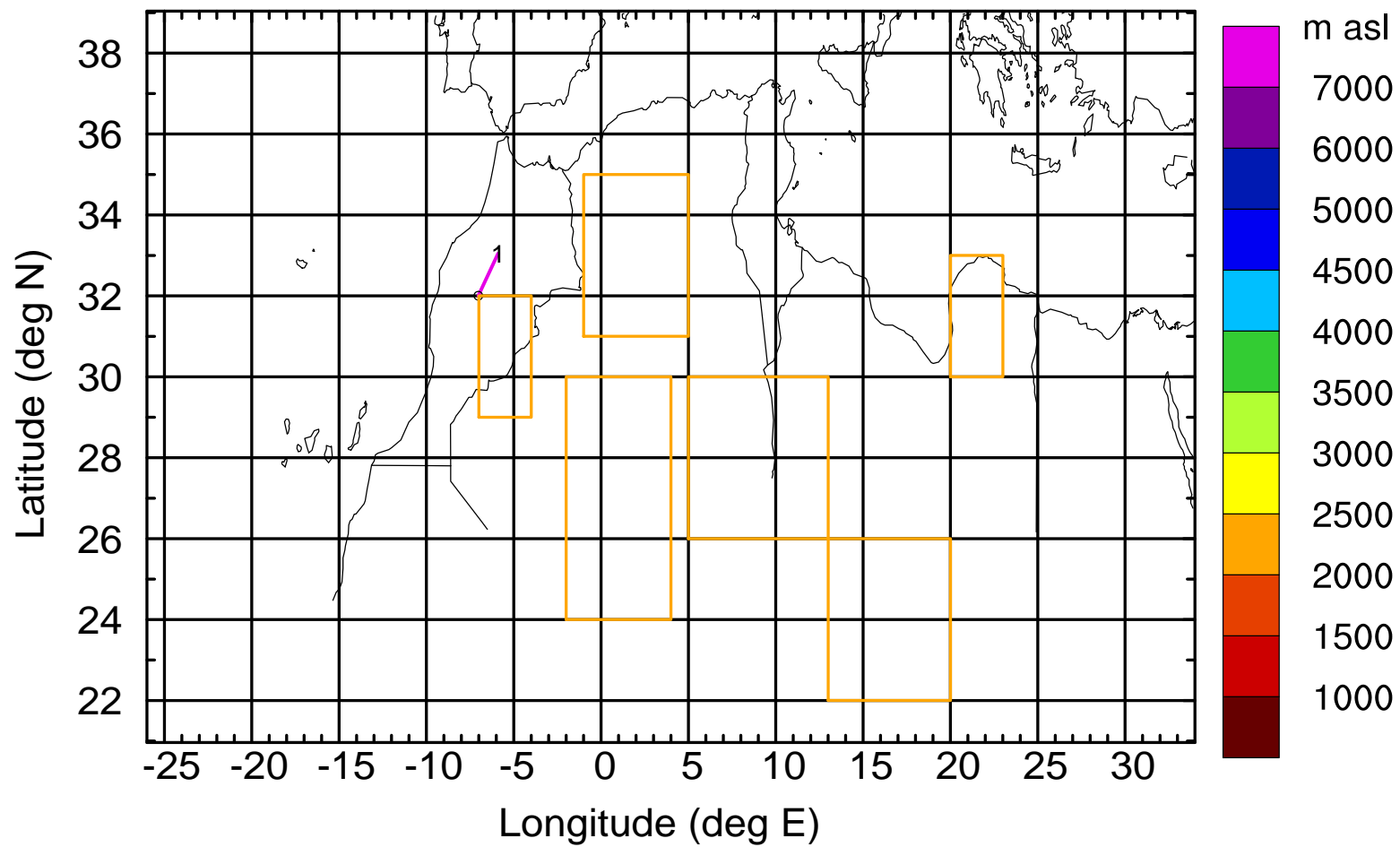
Level #2 of flight 170411b

BWD 20170411/10 -53H = 09/05 UTC



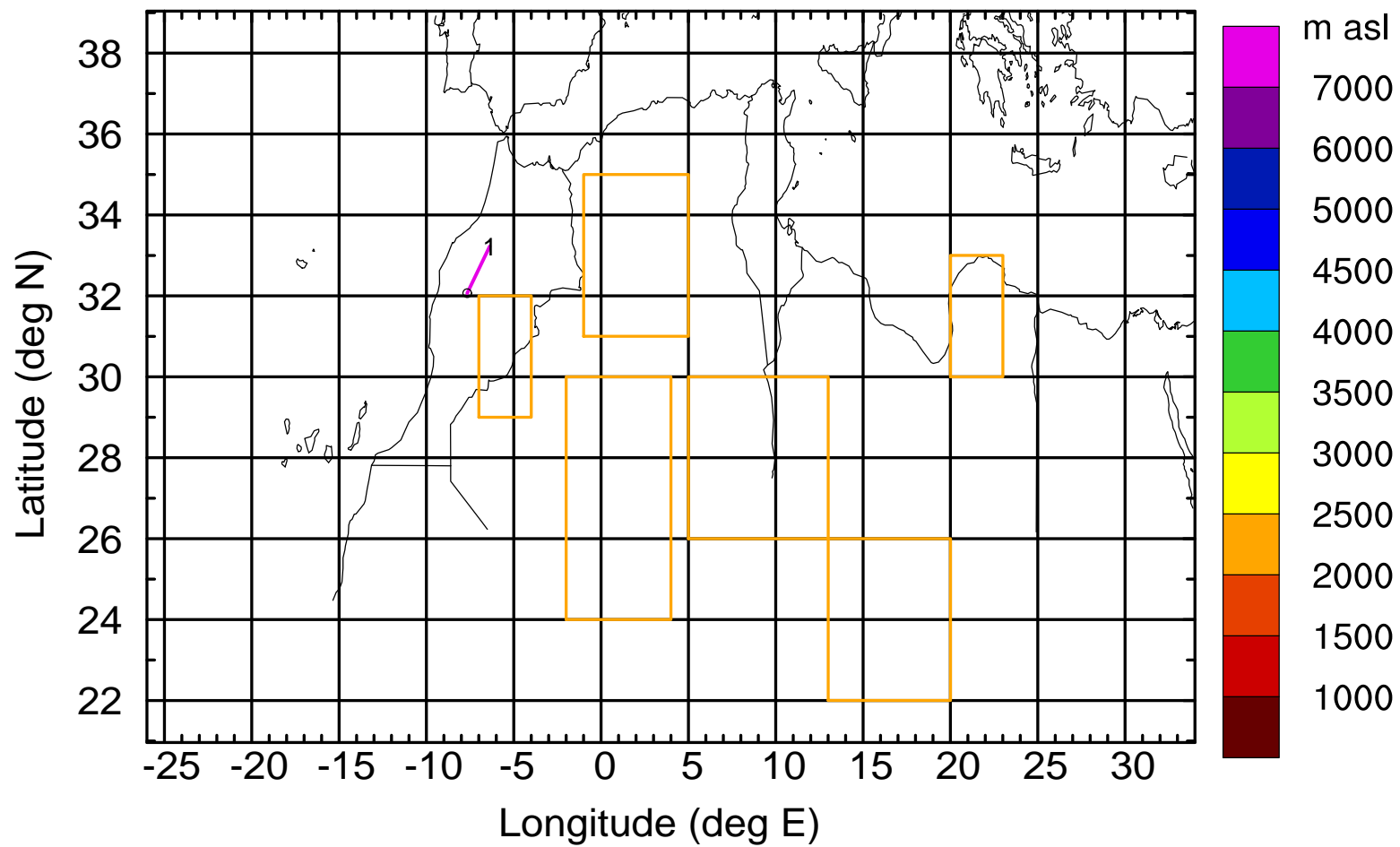
Level #2 of flight 170411b

BWD 20170411/10 -54H = 09/04 UTC



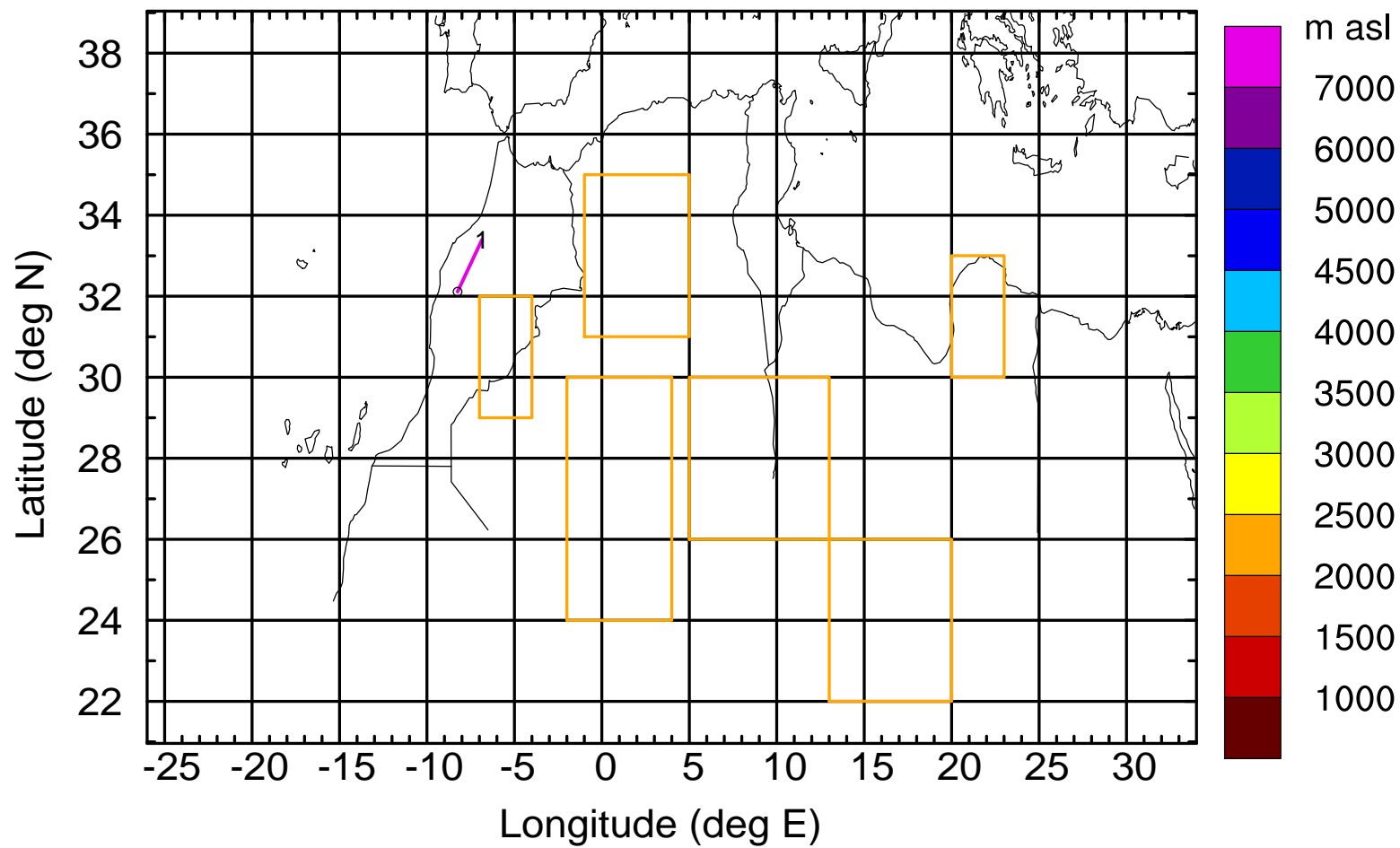
Level #2 of flight 170411b

BWD 20170411/10 -55H = 09/03 UTC



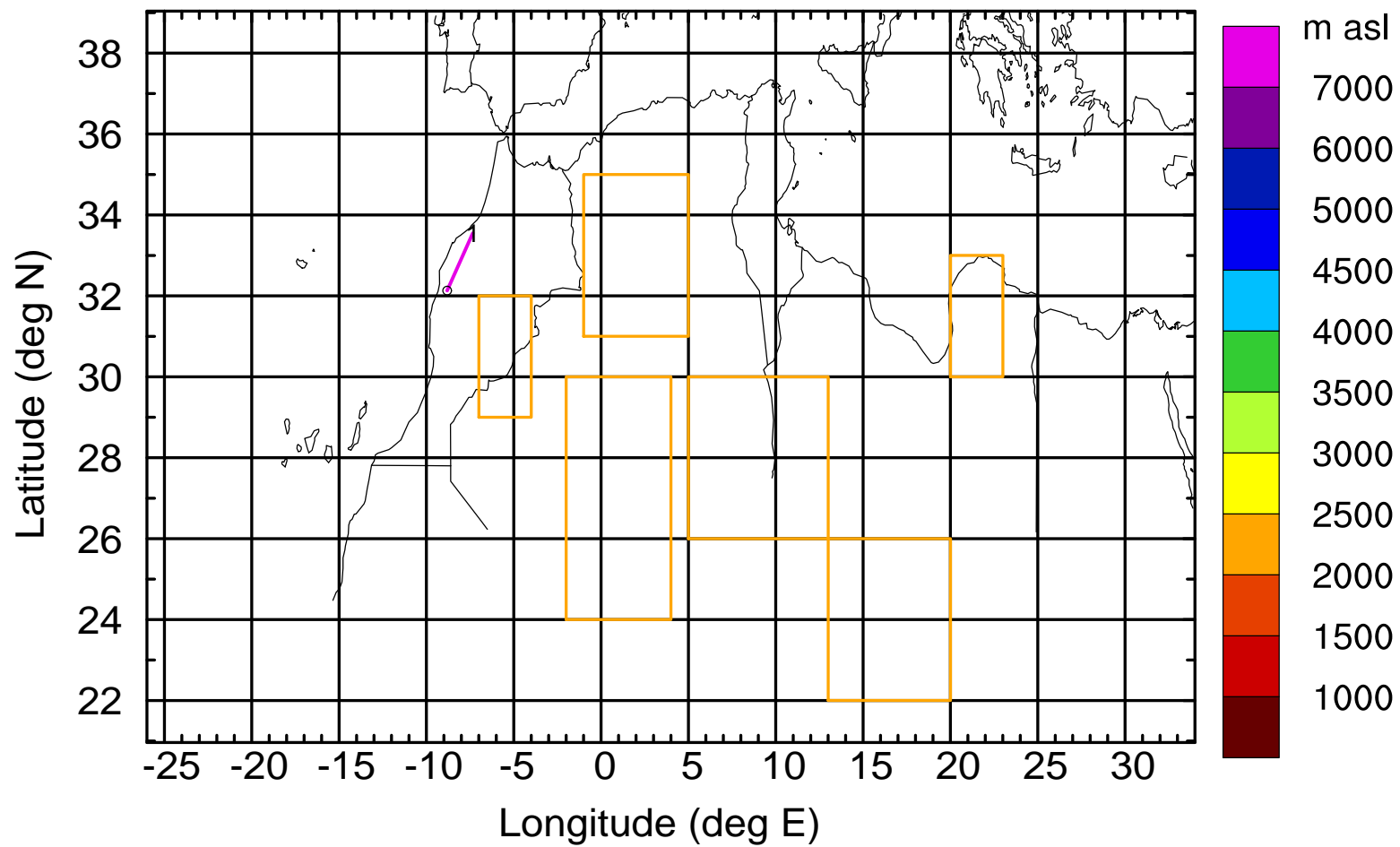
Level #2 of flight 170411b

BWD 20170411/10 -56H = 09/02 UTC



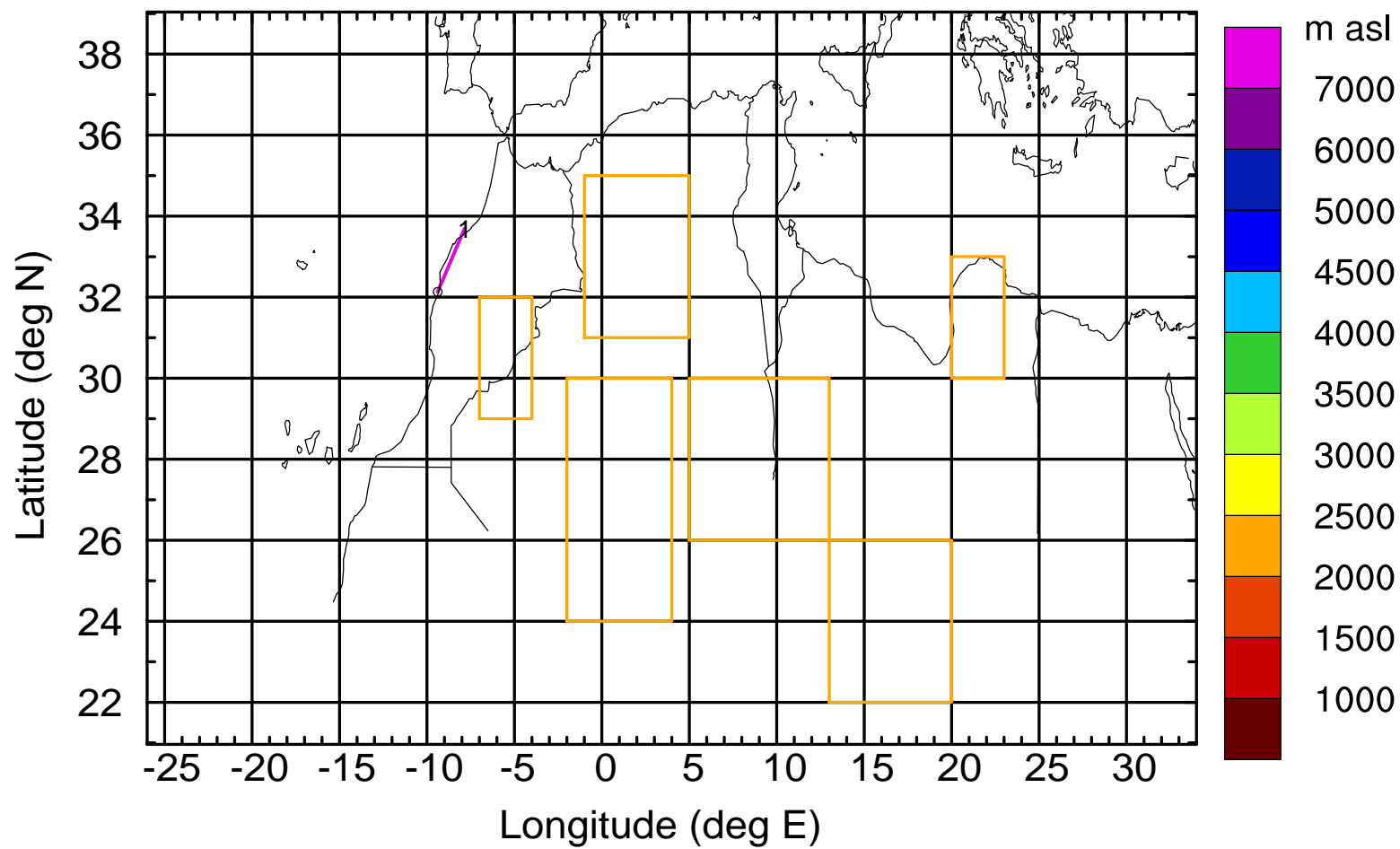
Level #2 of flight 170411b

BWD 20170411/10 -57H = 09/01 UTC



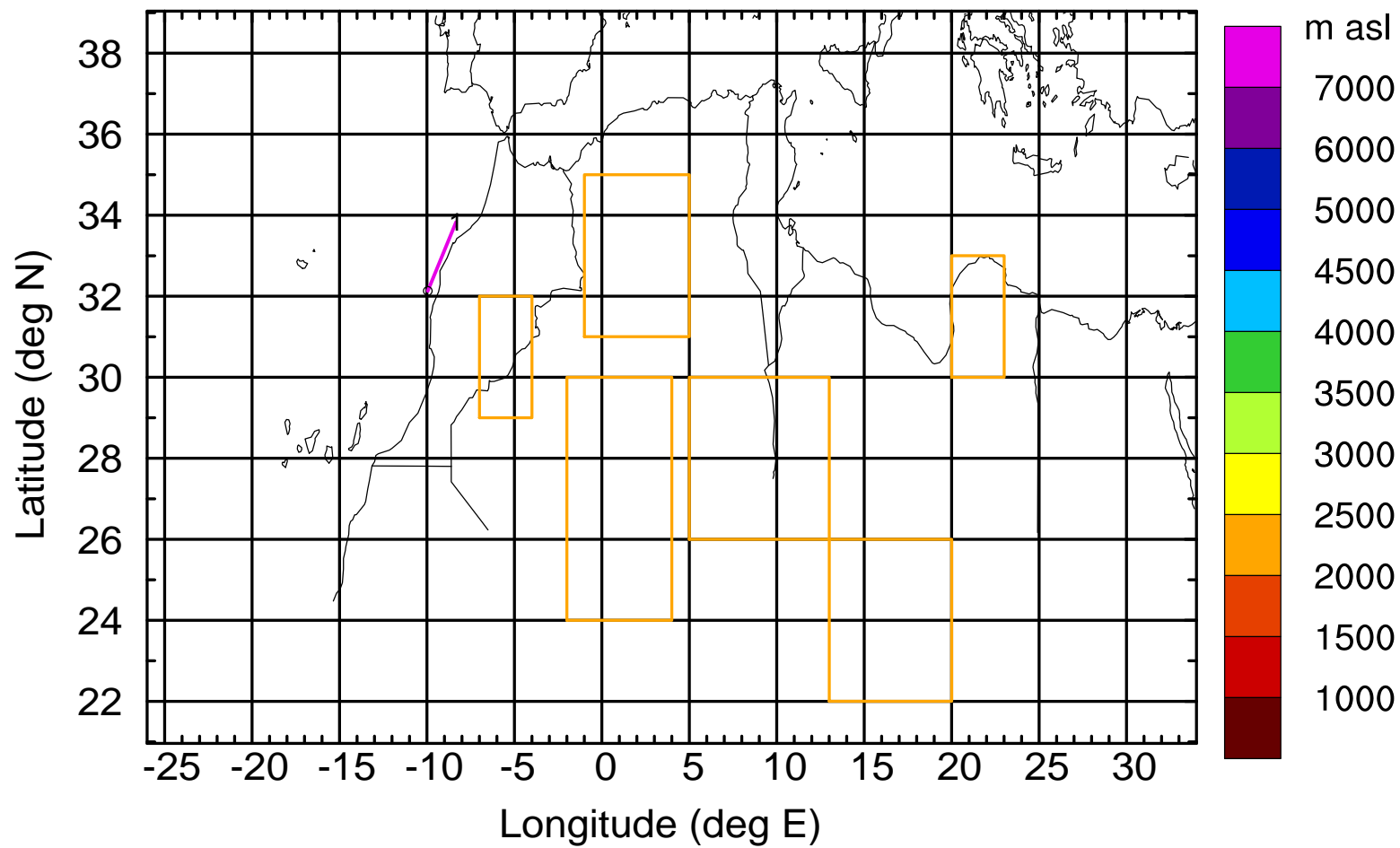
Level #2 of flight 170411b

BWD 20170411/10 -58H = 09/00 UTC



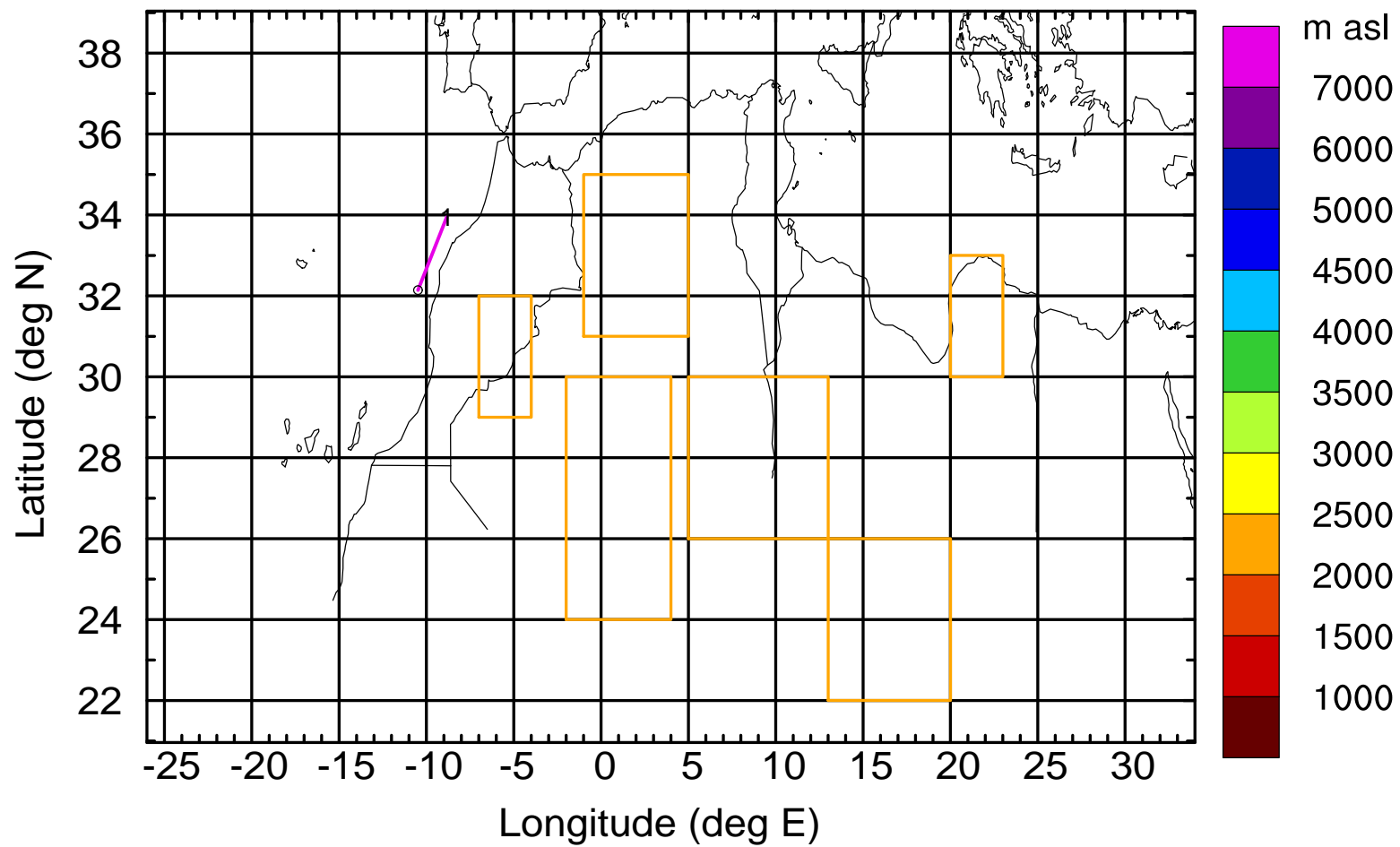
Level #2 of flight 170411b

BWD 20170411/10 -59H = 08/23 UTC



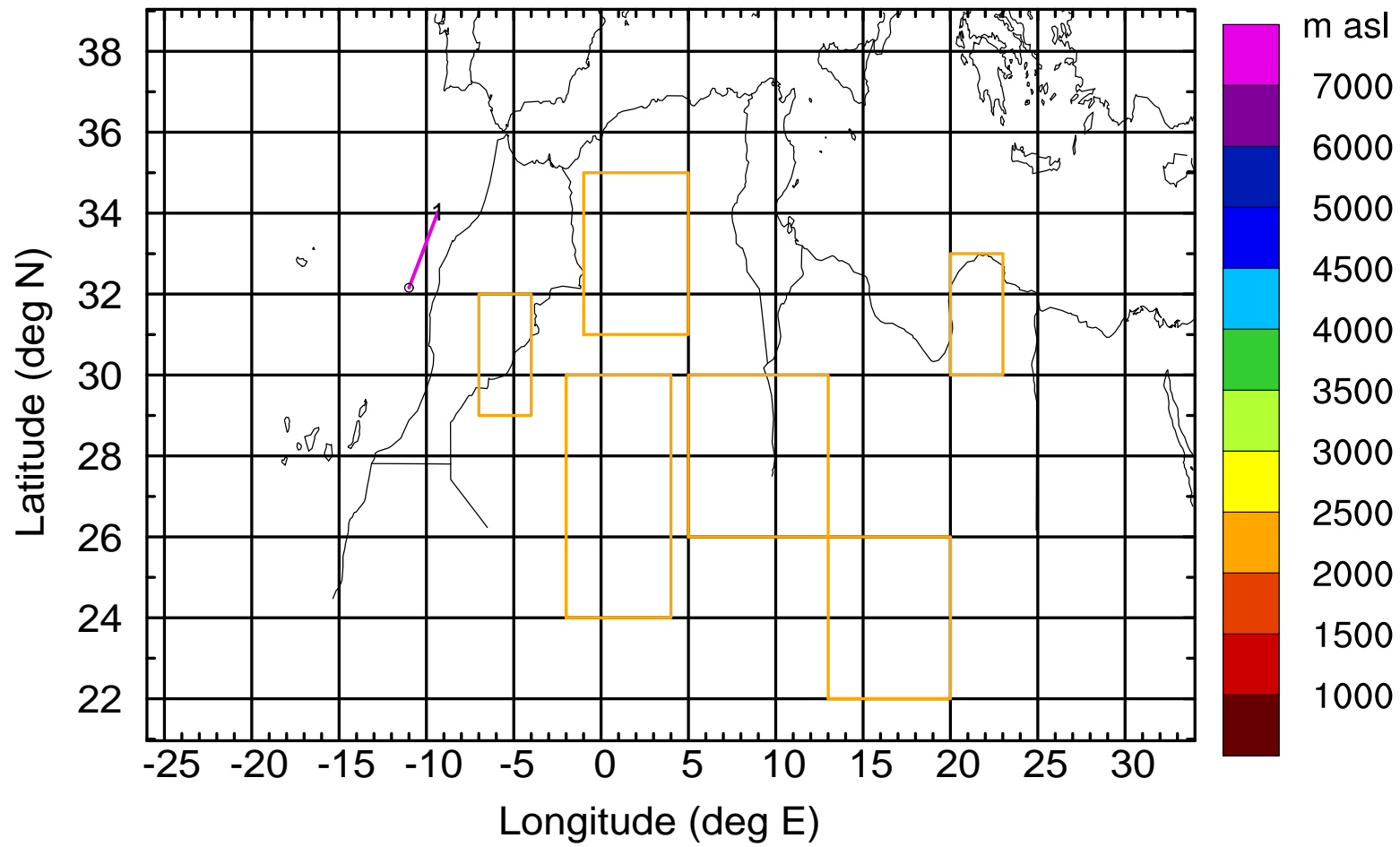
Level #2 of flight 170411b

BWD 20170411/10 -60H = 08/22 UTC



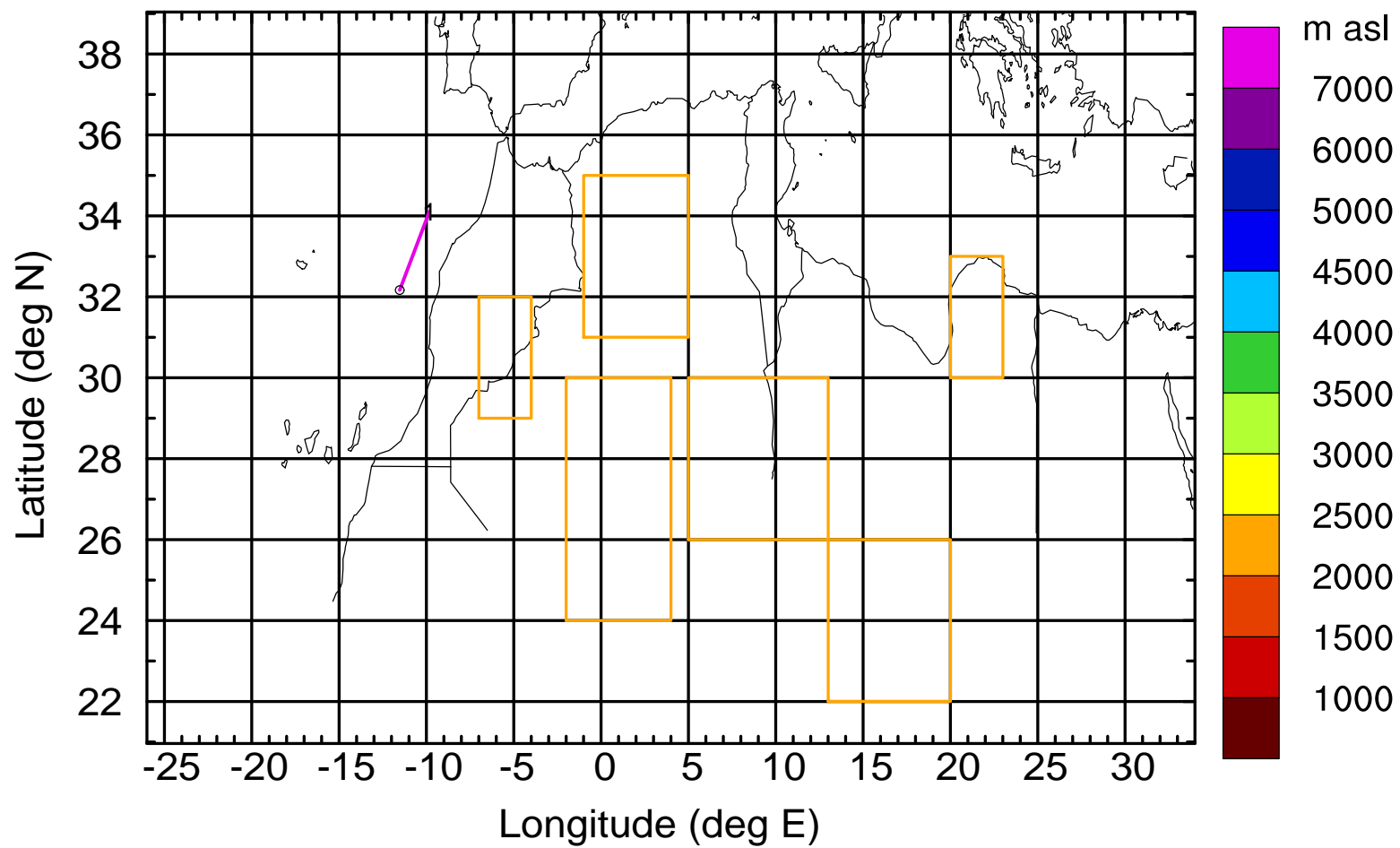
Level #2 of flight 170411b

BWD 20170411/10 -61H = 08/21 UTC



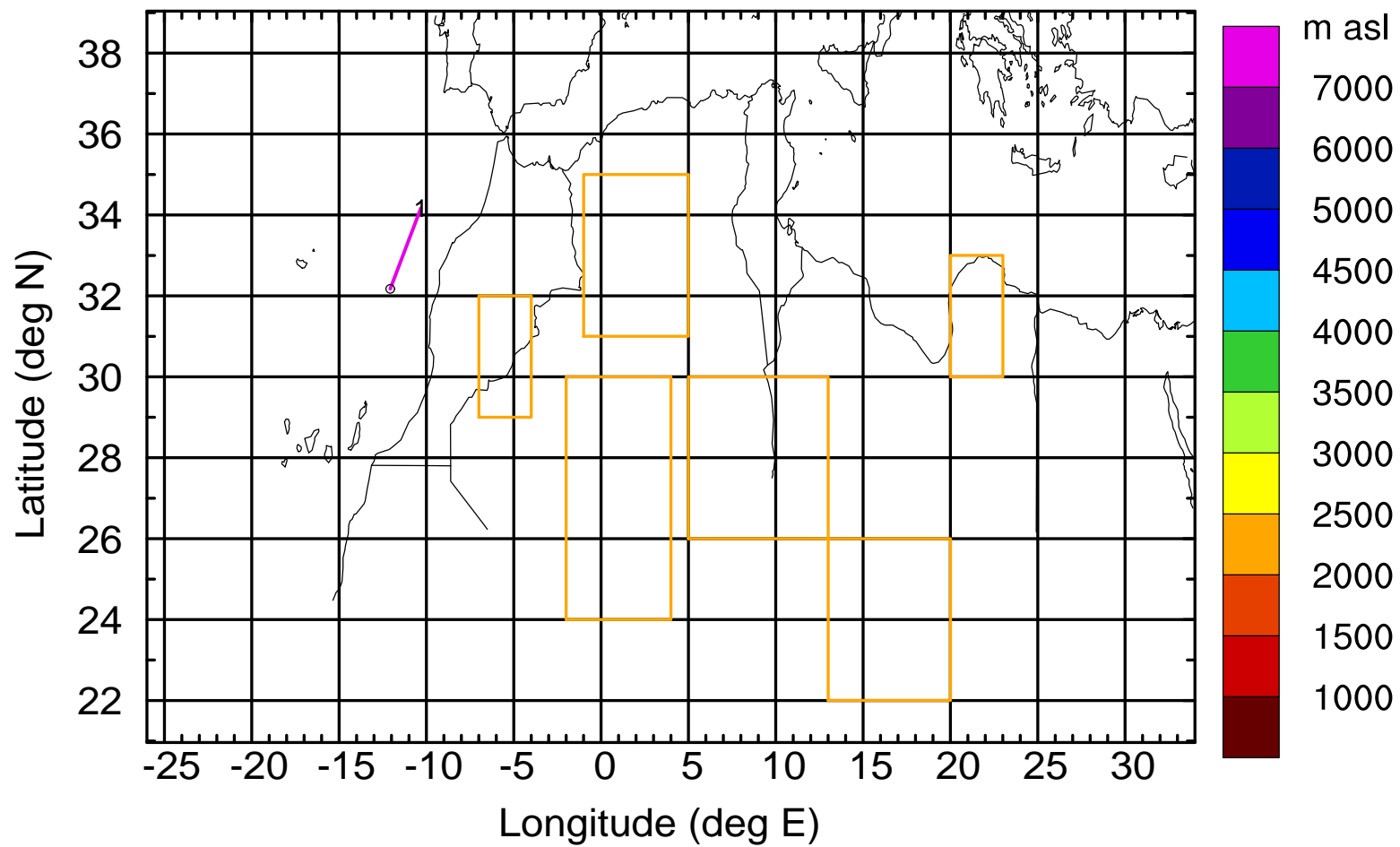
Level #2 of flight 170411b

BWD 20170411/10 -62H = 08/20 UTC



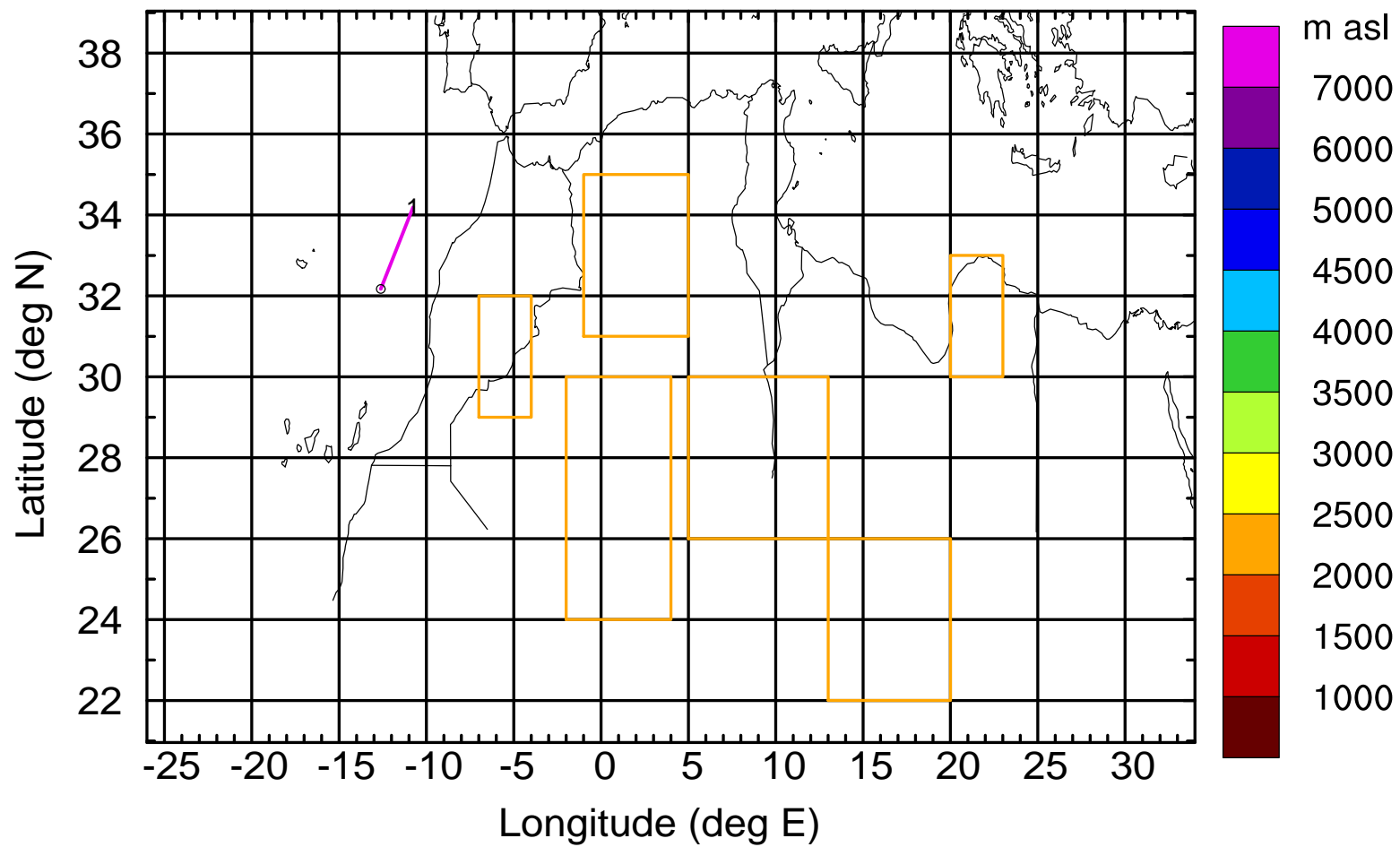
Level #2 of flight 170411b

BWD 20170411/10 -63H = 08/19 UTC



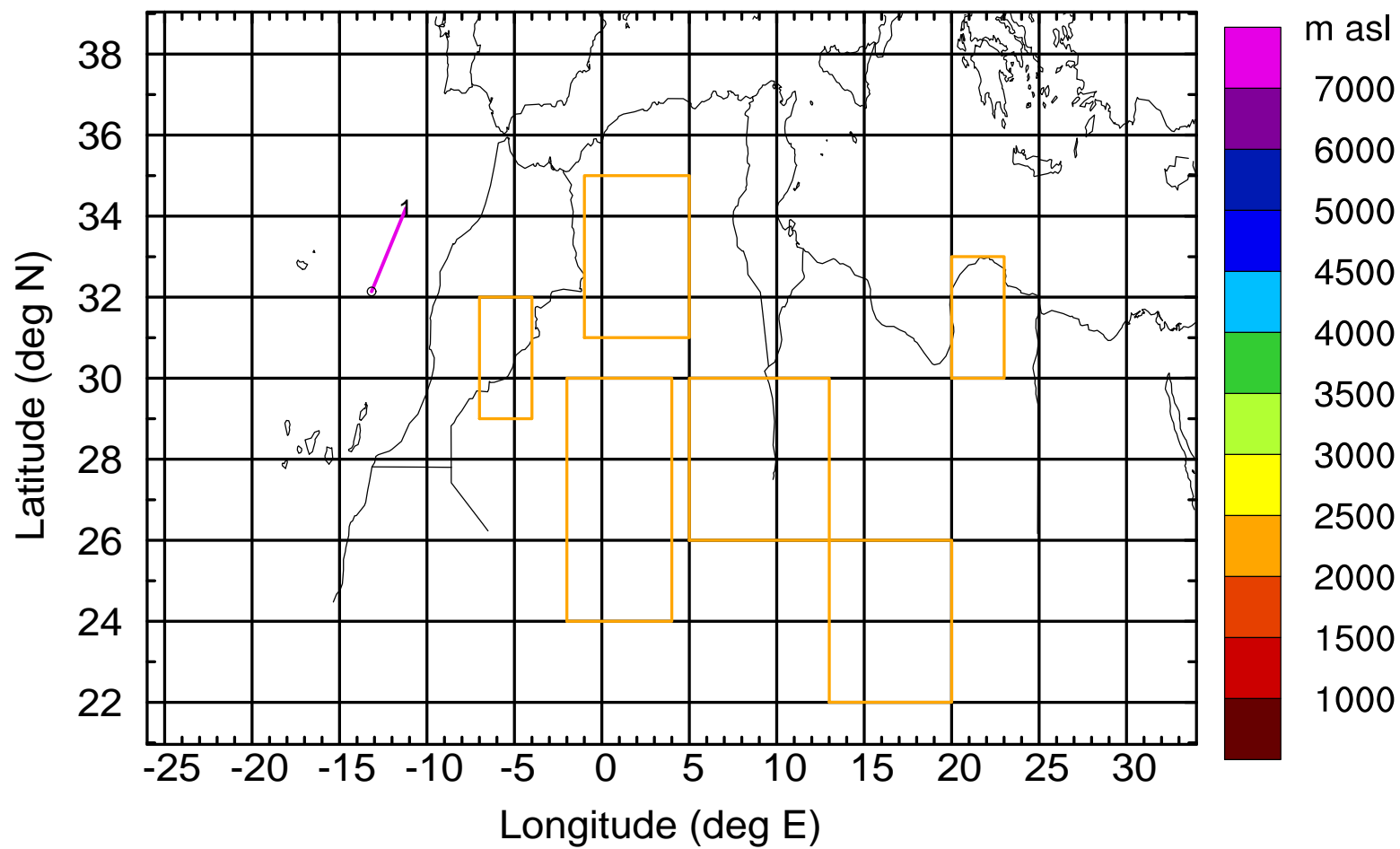
Level #2 of flight 170411b

BWD 20170411/10 -64H = 08/18 UTC



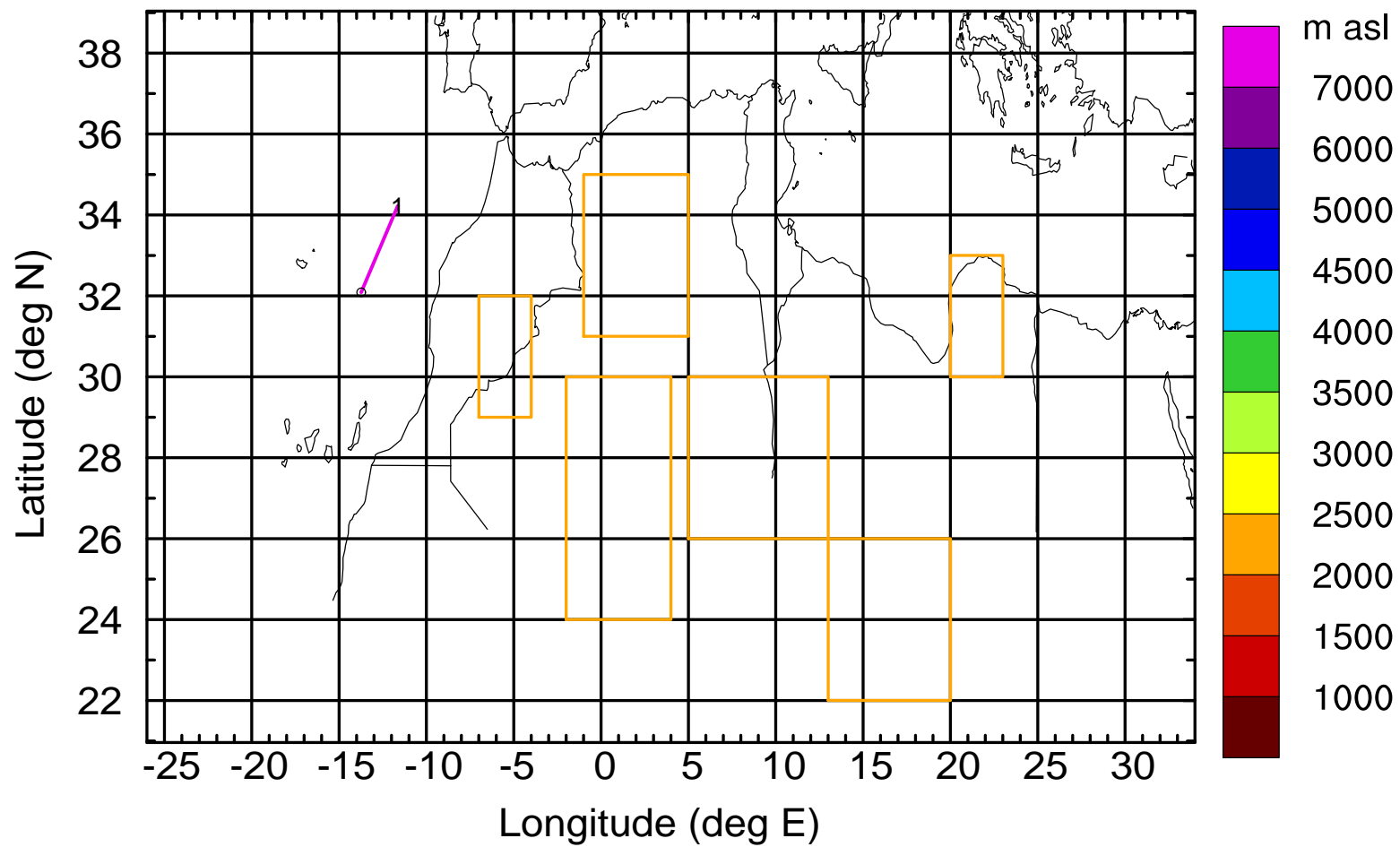
Level #2 of flight 170411b

BWD 20170411/10 -65H = 08/17 UTC



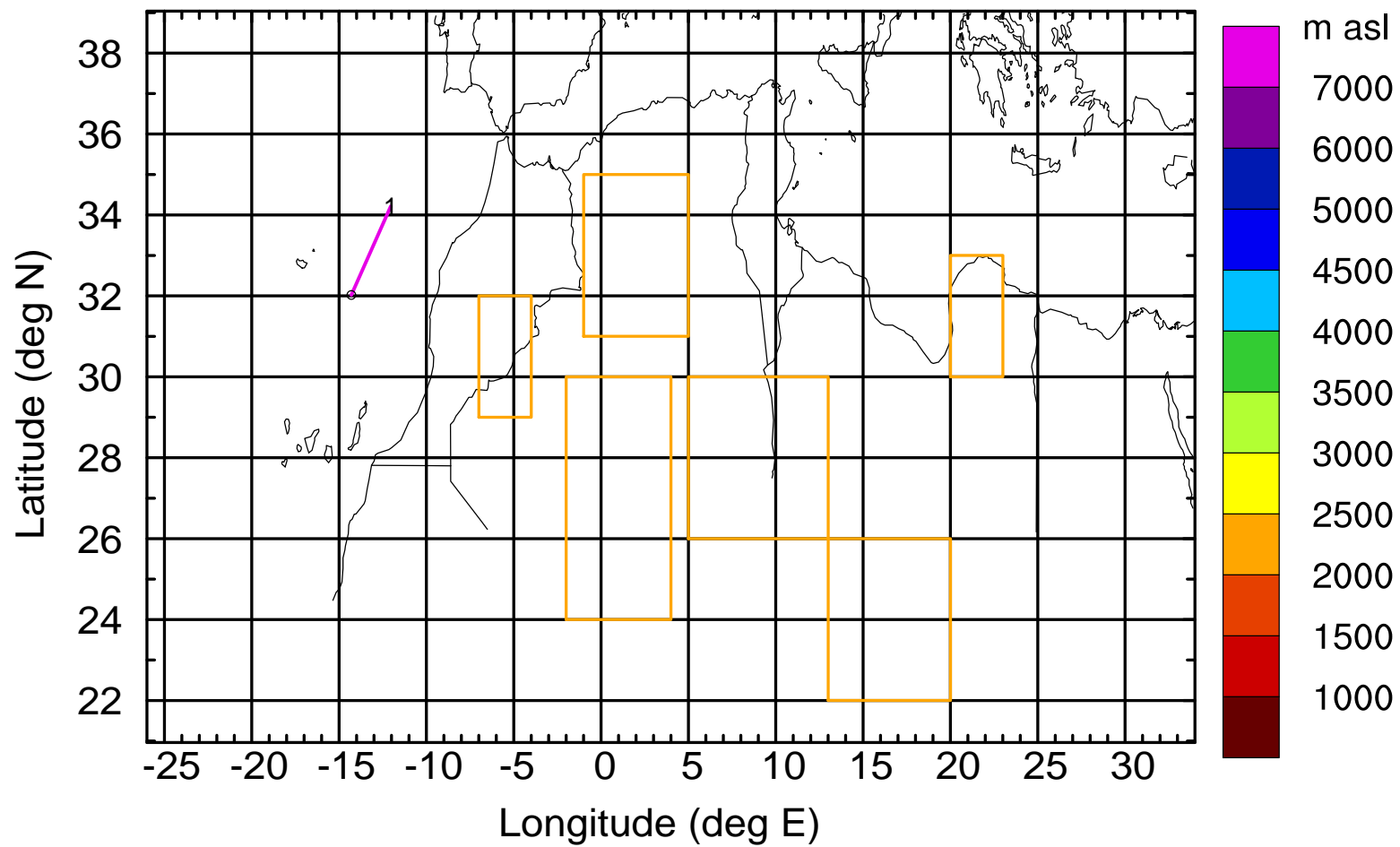
Level #2 of flight 170411b

BWD 20170411/10 -66H = 08/16 UTC



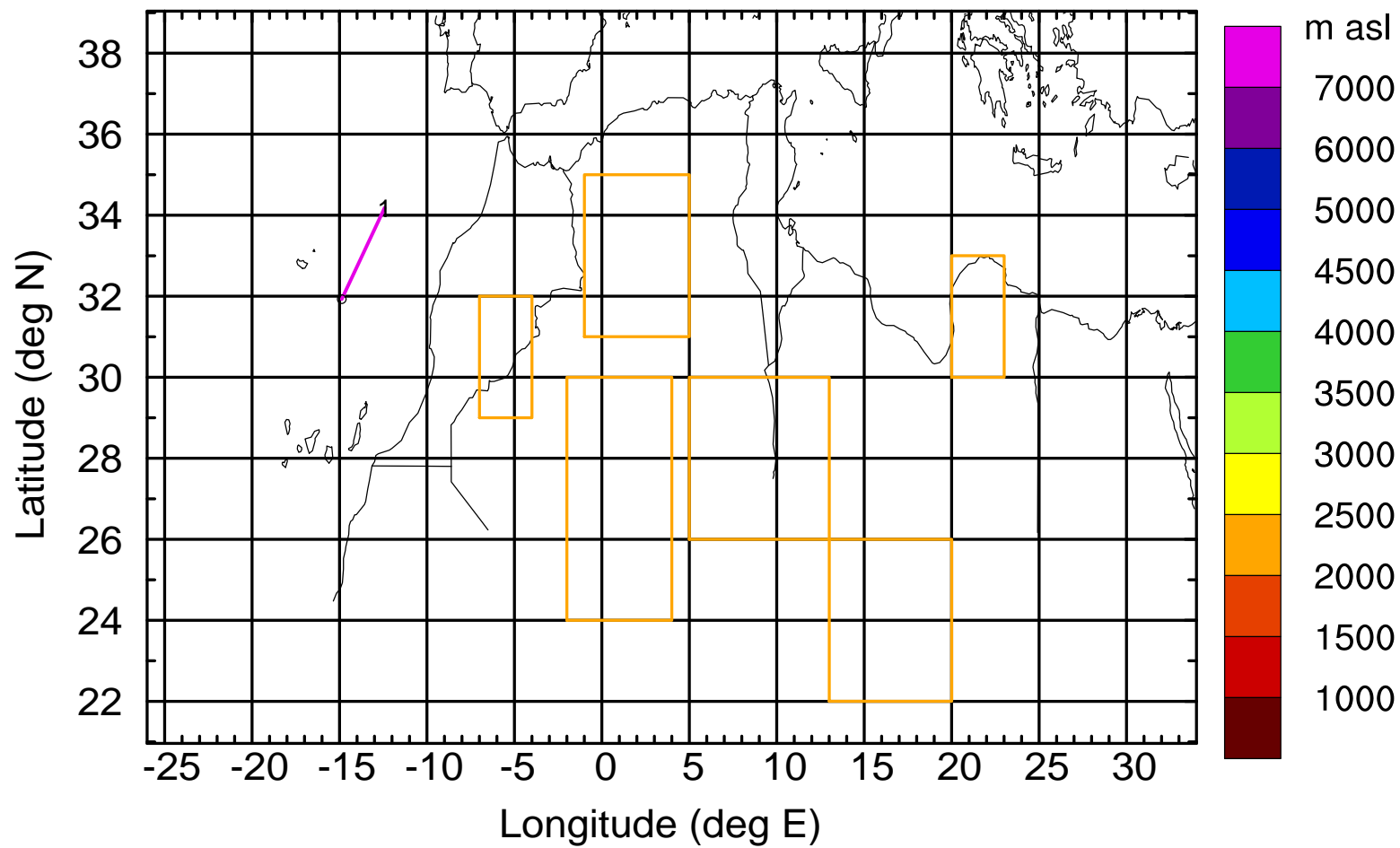
Level #2 of flight 170411b

BWD 20170411/10 -67H = 08/15 UTC



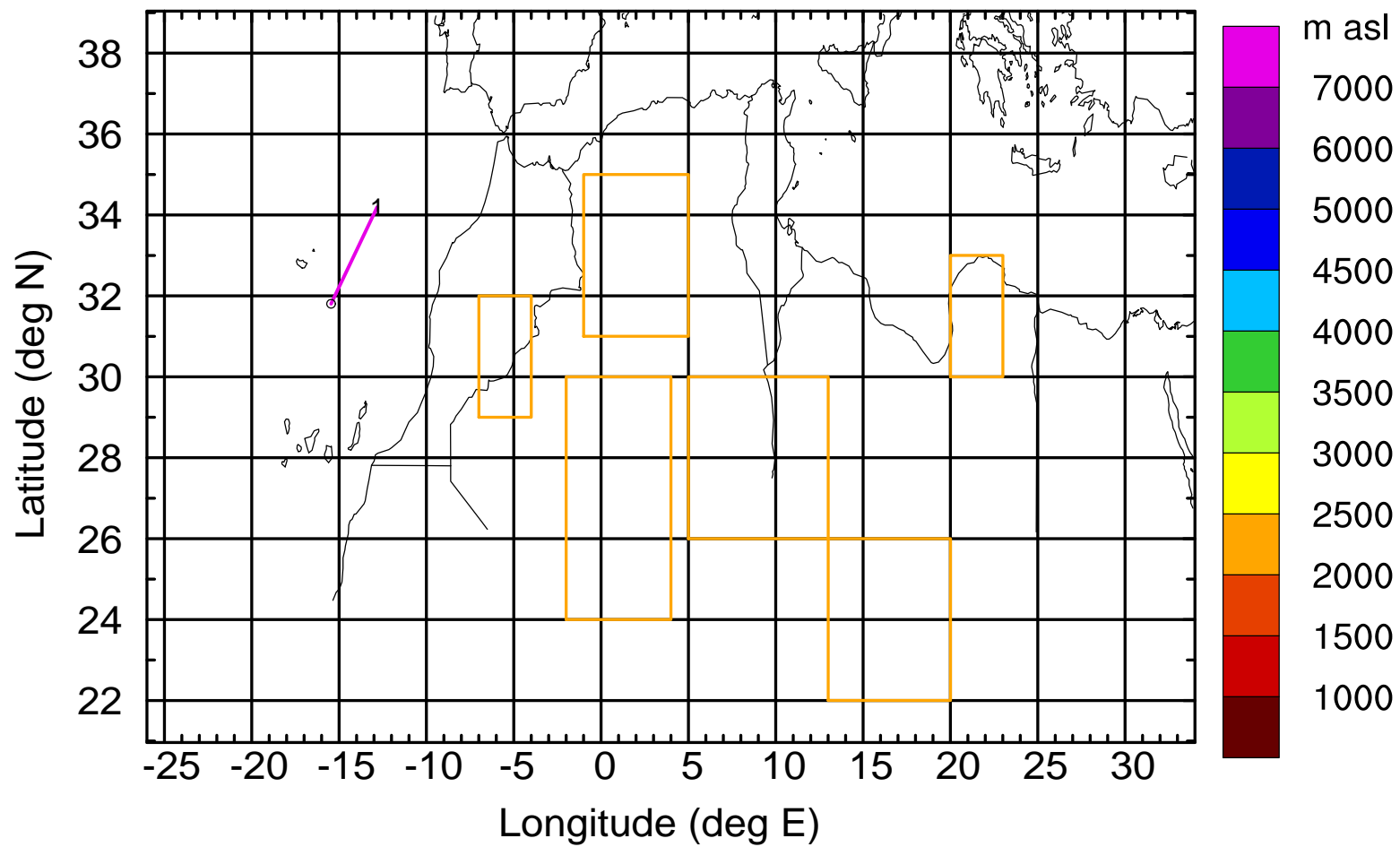
Level #2 of flight 170411b

BWD 20170411/10 -68H = 08/14 UTC



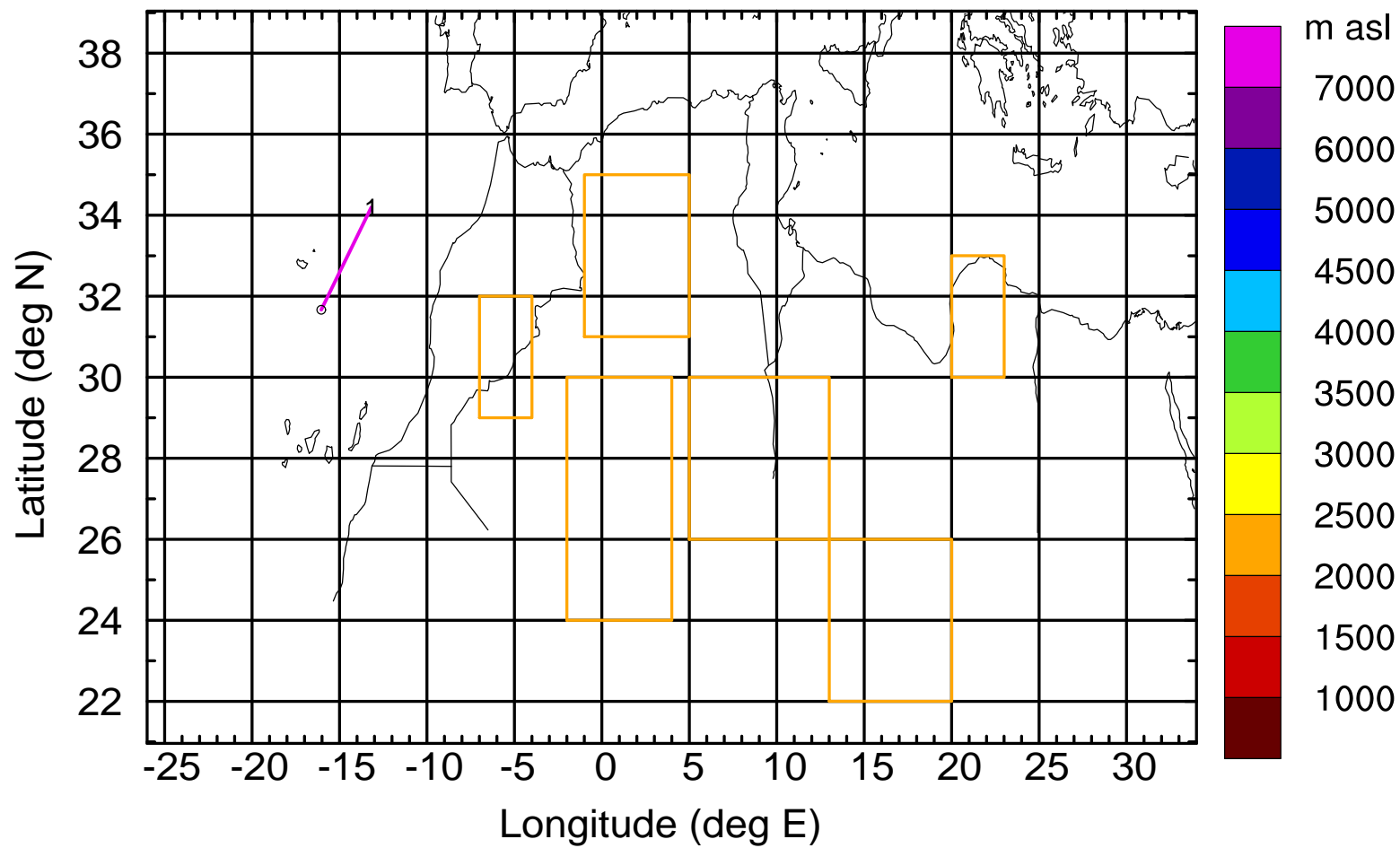
Level #2 of flight 170411b

BWD 20170411/10 -69H = 08/13 UTC



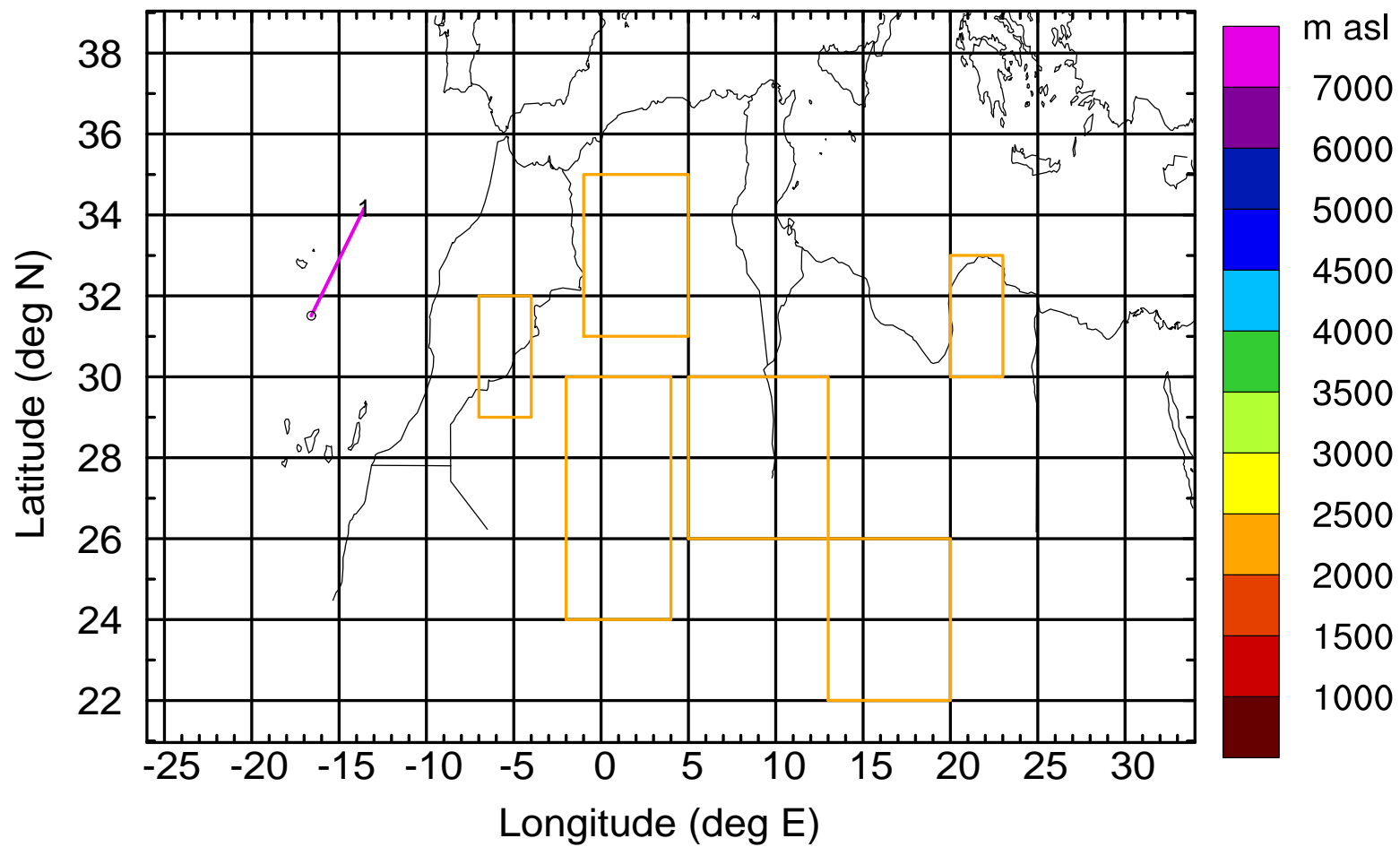
Level #2 of flight 170411b

BWD 20170411/10 -70H = 08/12 UTC



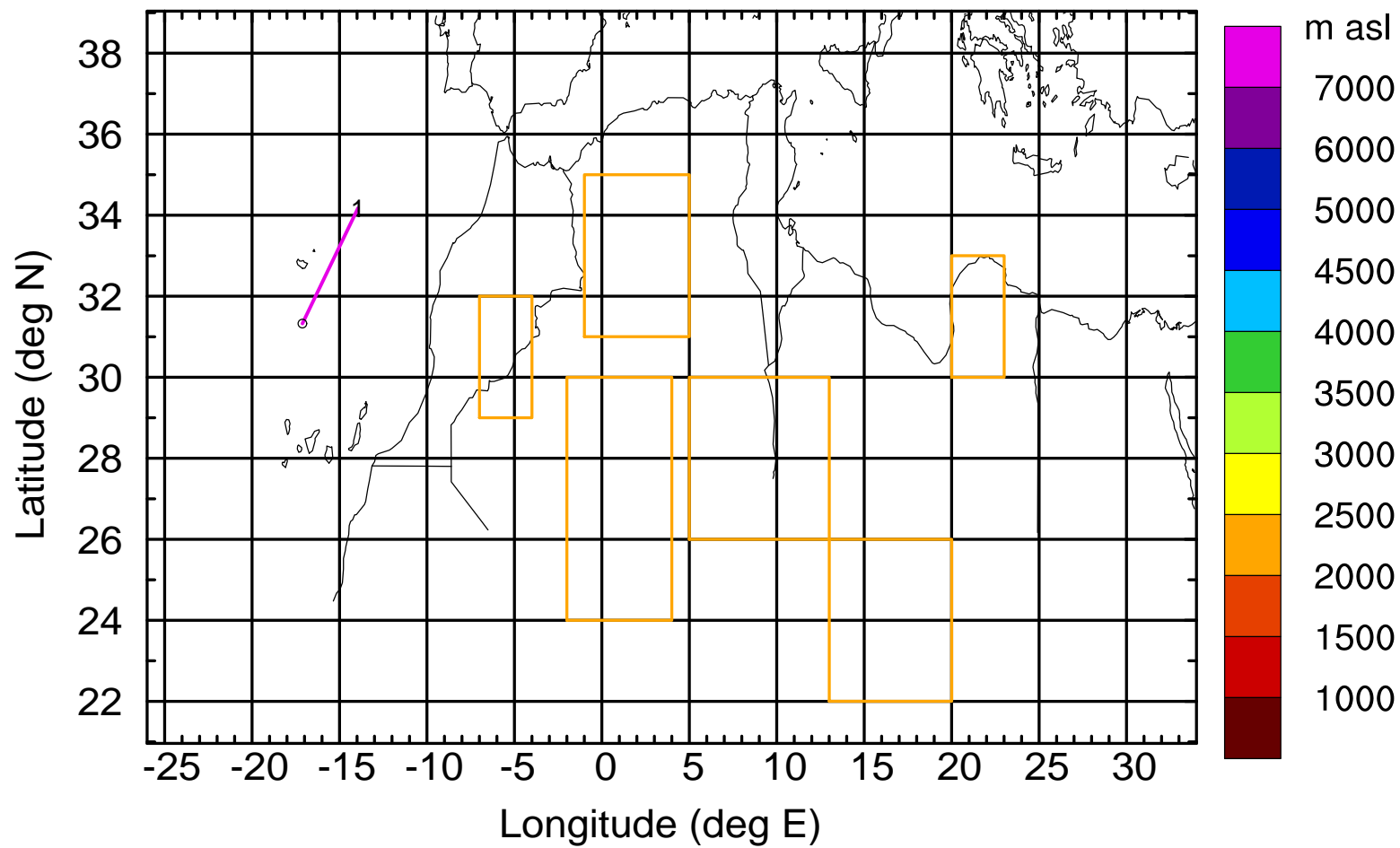
Level #2 of flight 170411b

BWD 20170411/10 -71H = 08/11 UTC



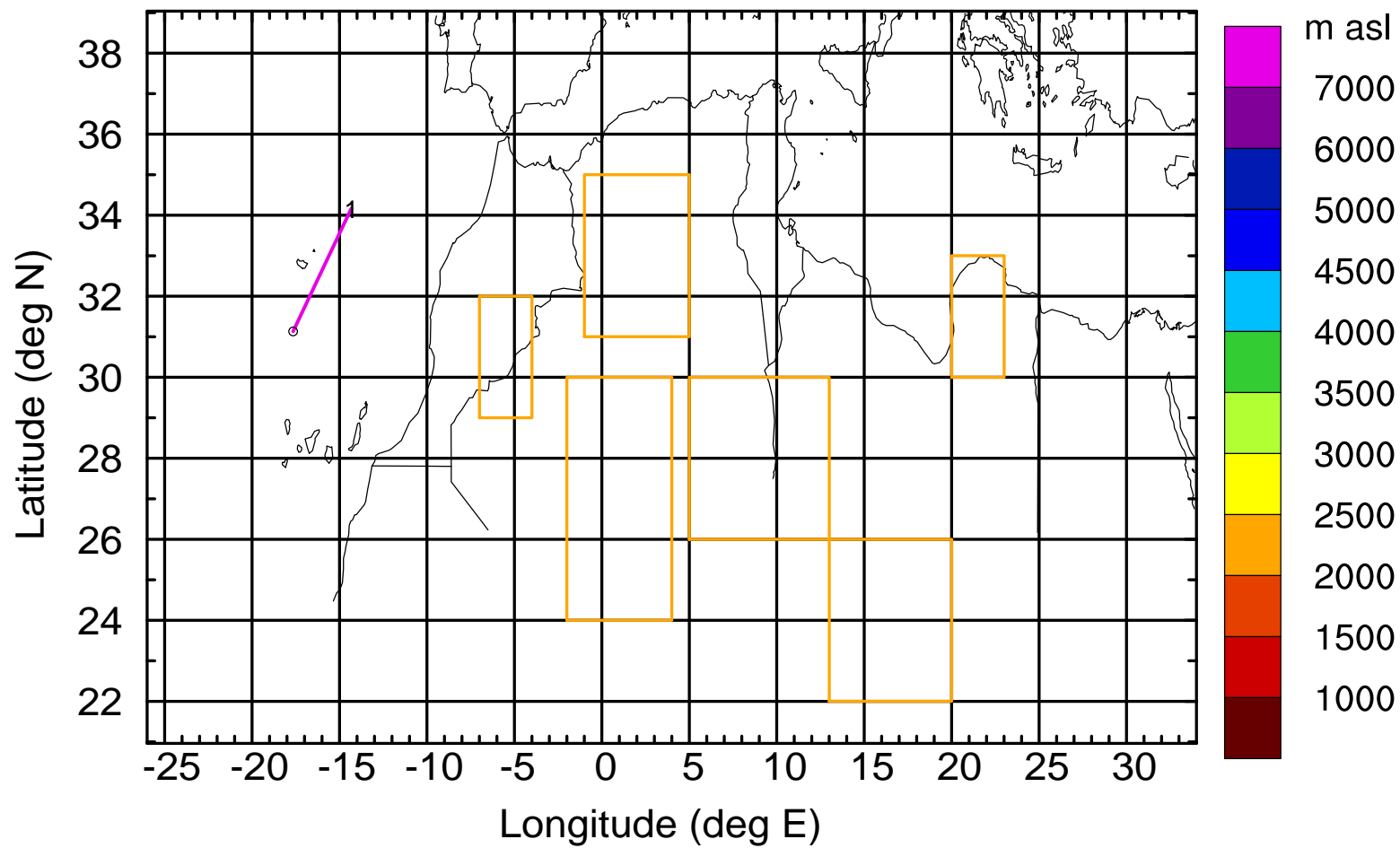
Level #2 of flight 170411b

BWD 20170411/10 -72H = 08/10 UTC



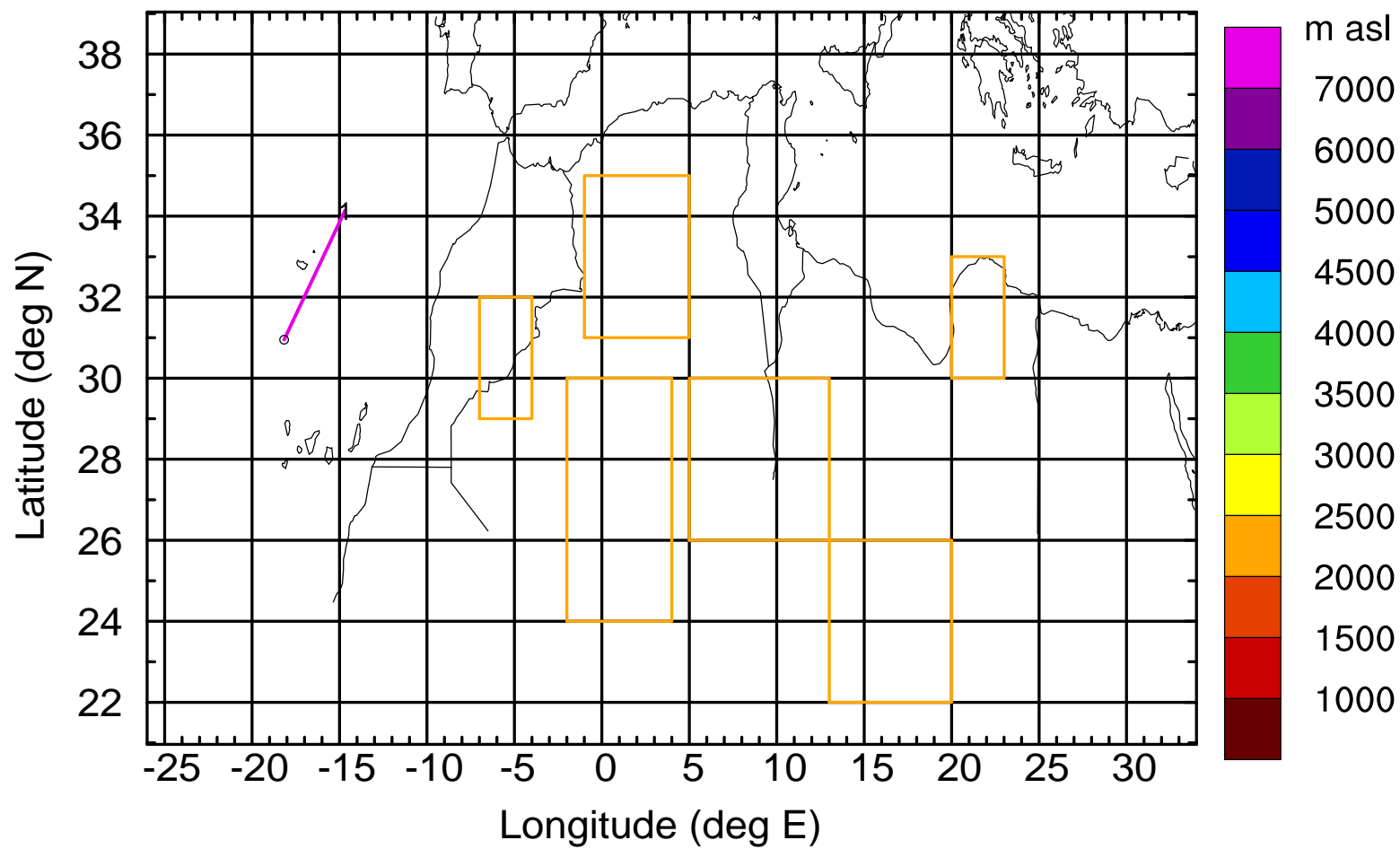
Level #2 of flight 170411b

BWD 20170411/10 -73H = 08/09 UTC



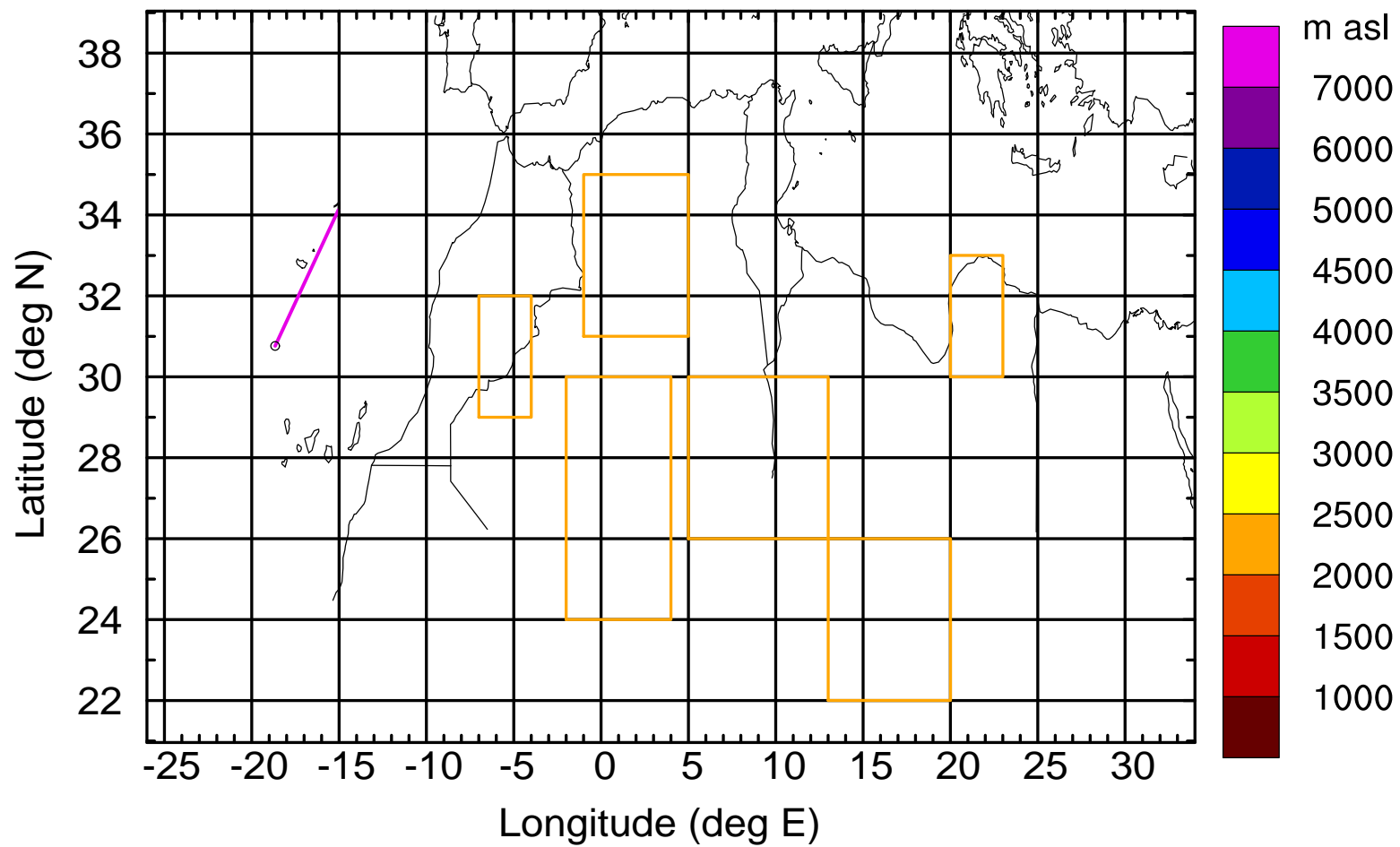
Level #2 of flight 170411b

BWD 20170411/10 -74H = 08/08 UTC



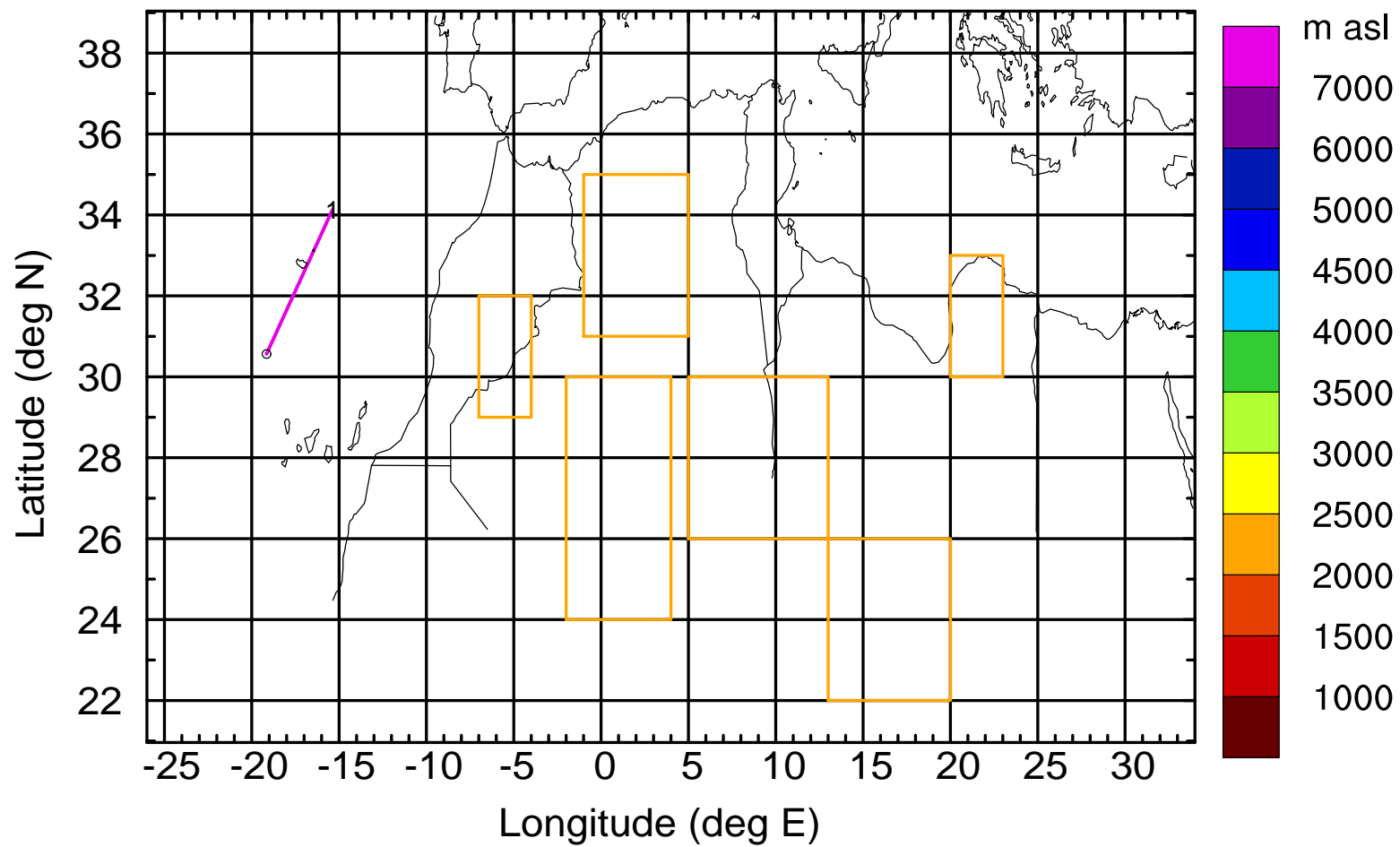
Level #2 of flight 170411b

BWD 20170411/10 -75H = 08/07 UTC



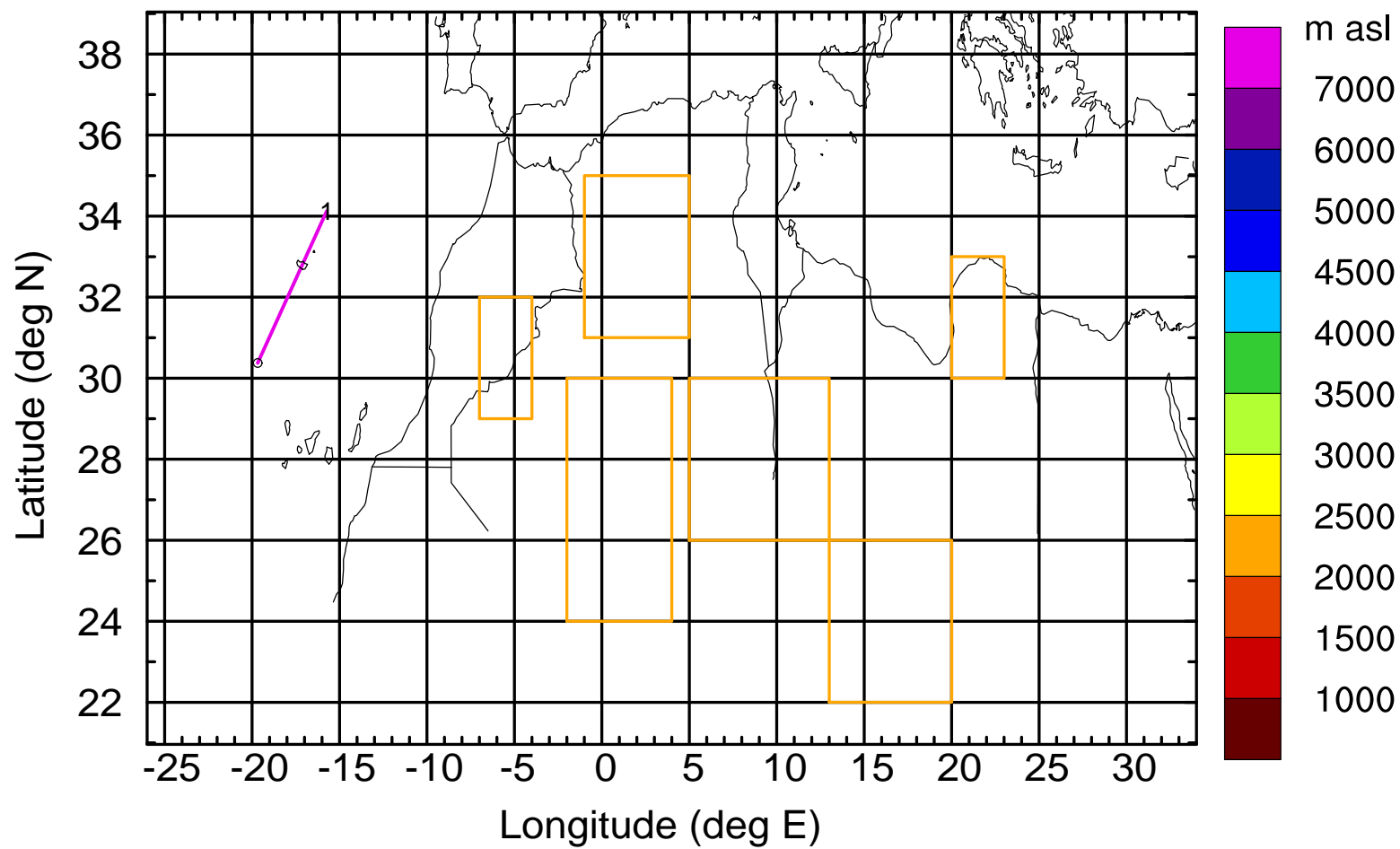
Level #2 of flight 170411b

BWD 20170411/10 -76H = 08/06 UTC



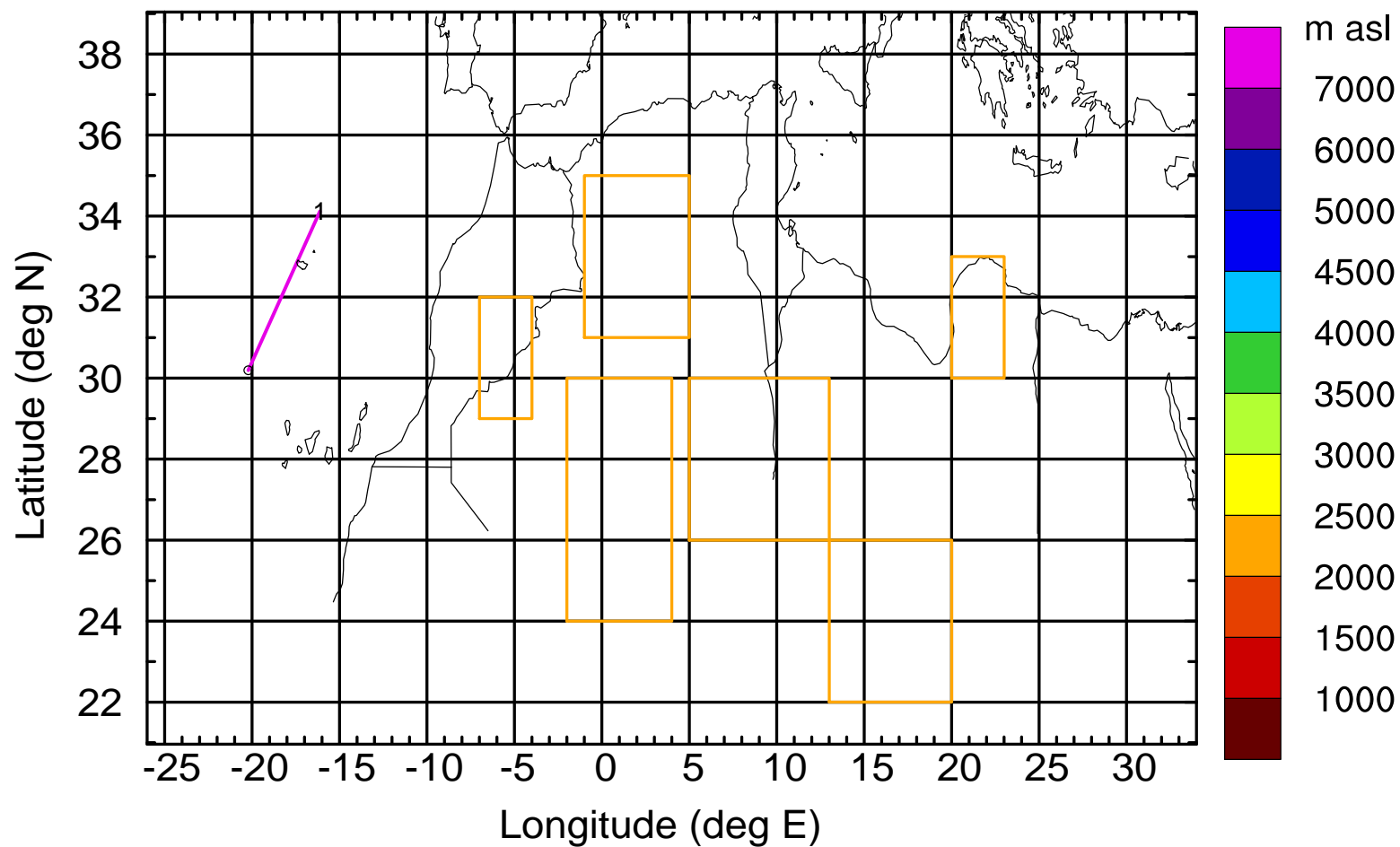
Level #2 of flight 170411b

BWD 20170411/10 -77H = 08/05 UTC



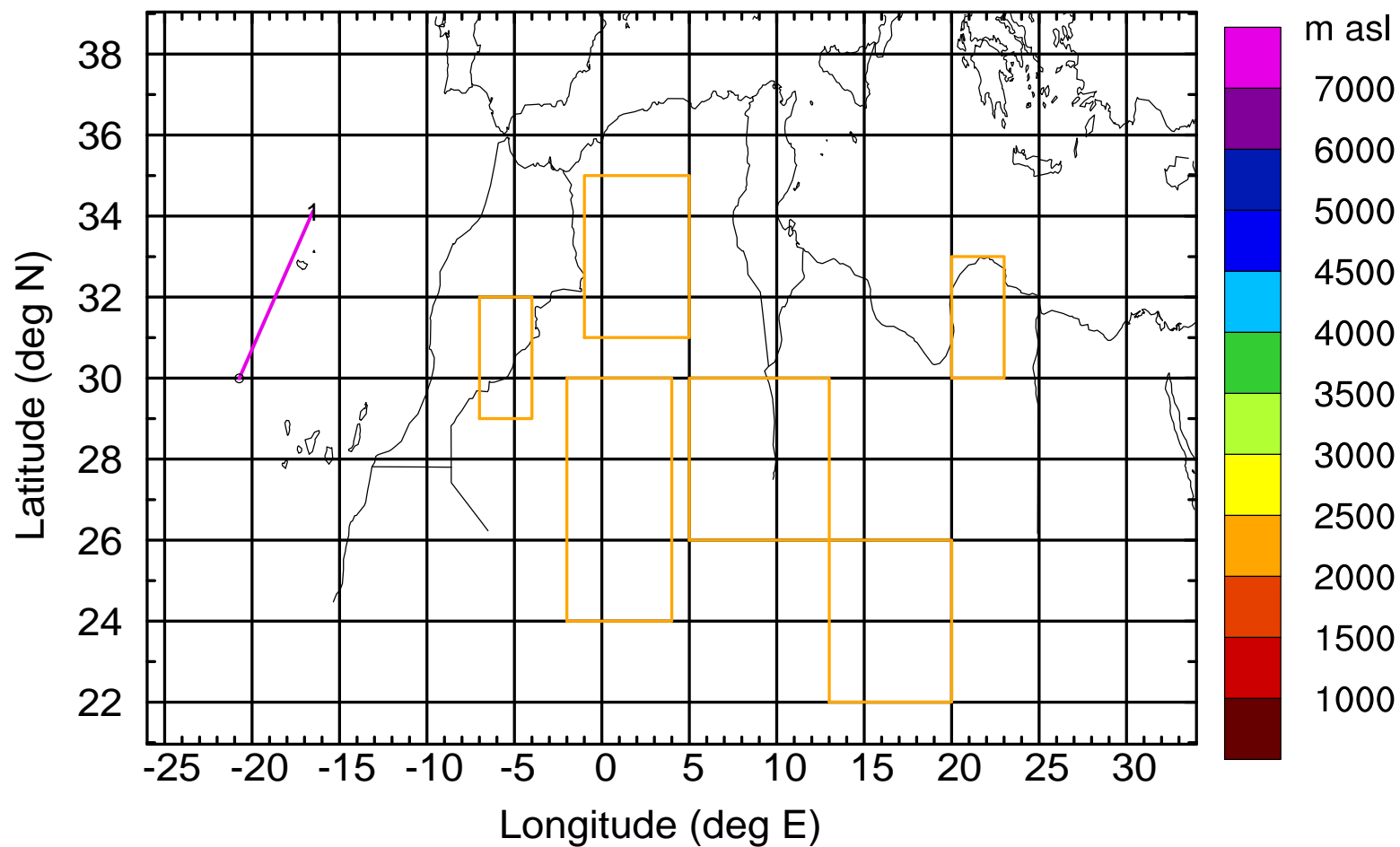
Level #2 of flight 170411b

BWD 20170411/10 -78H = 08/04 UTC



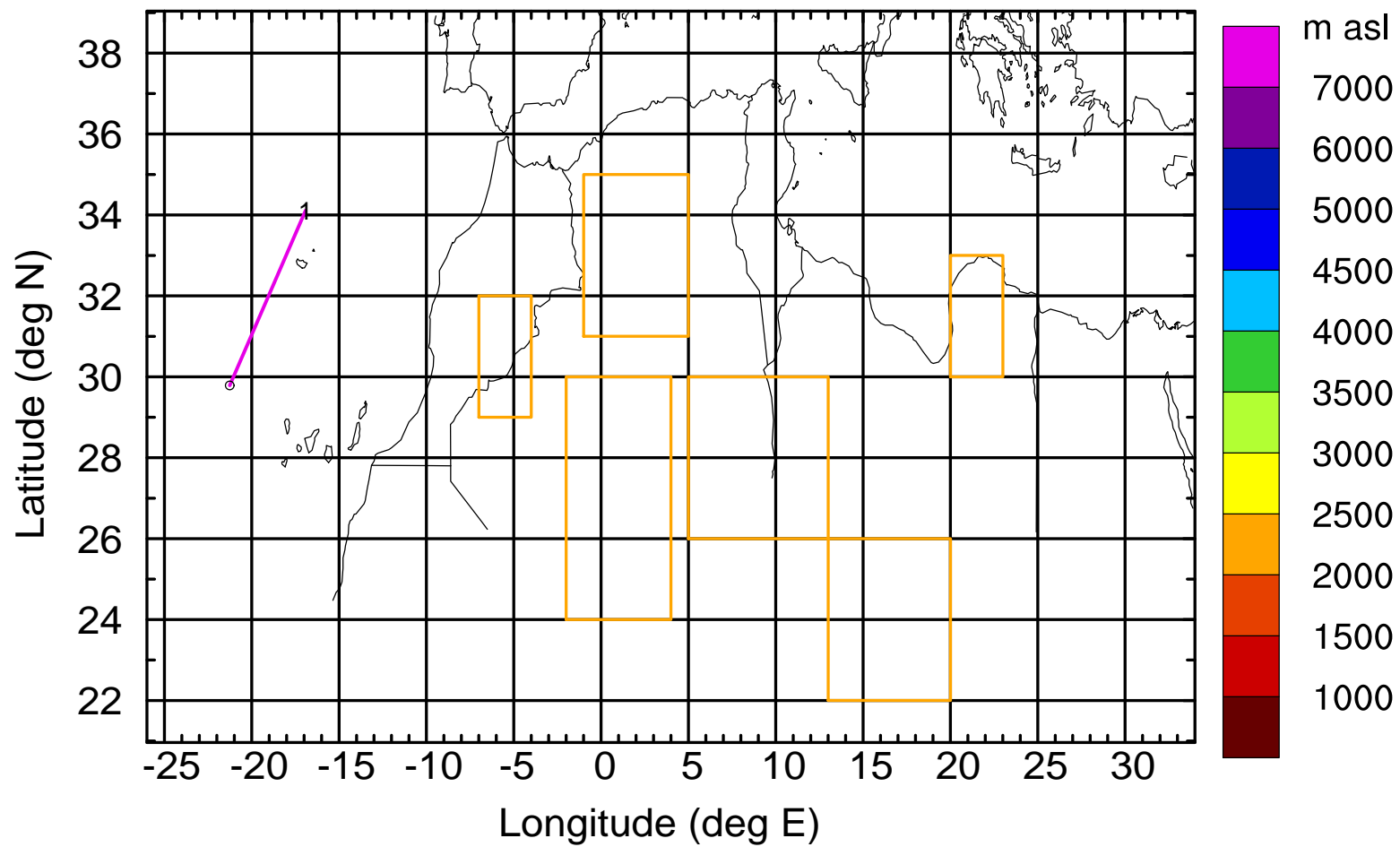
Level #2 of flight 170411b

BWD 20170411/10 -79H = 08/03 UTC



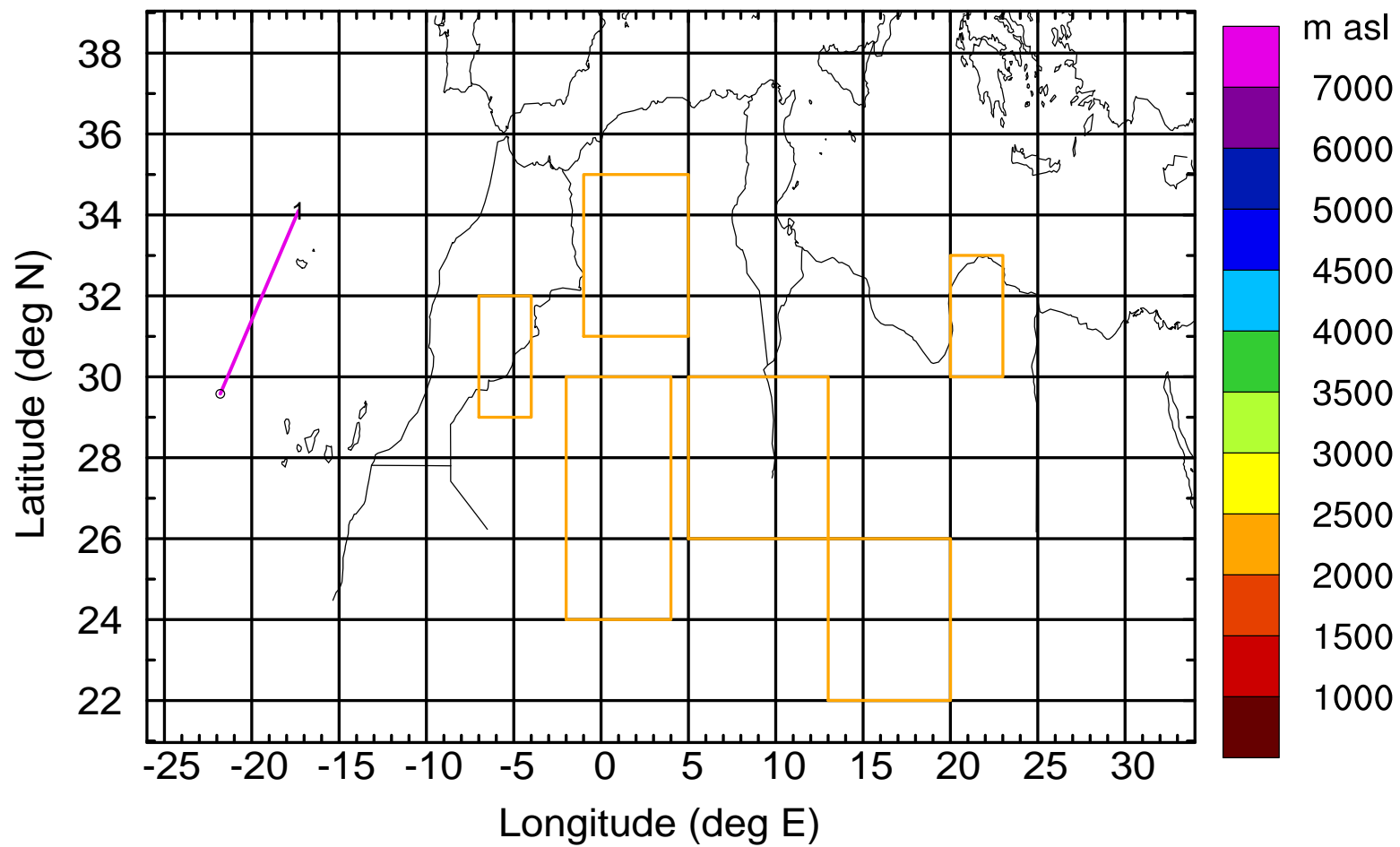
Level #2 of flight 170411b

BWD 20170411/10 -80H = 08/02 UTC



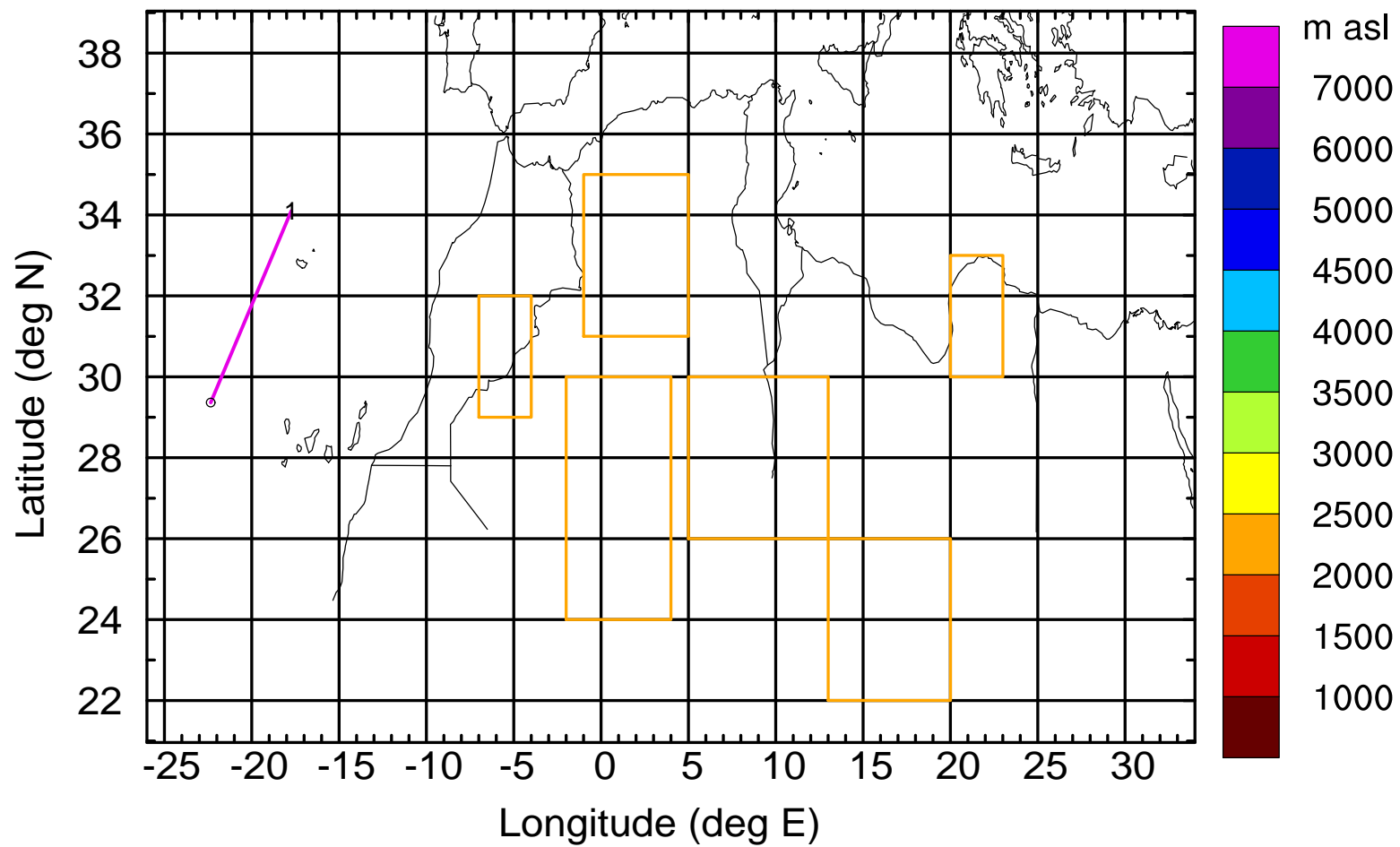
Level #2 of flight 170411b

BWD 20170411/10 -81H = 08/01 UTC



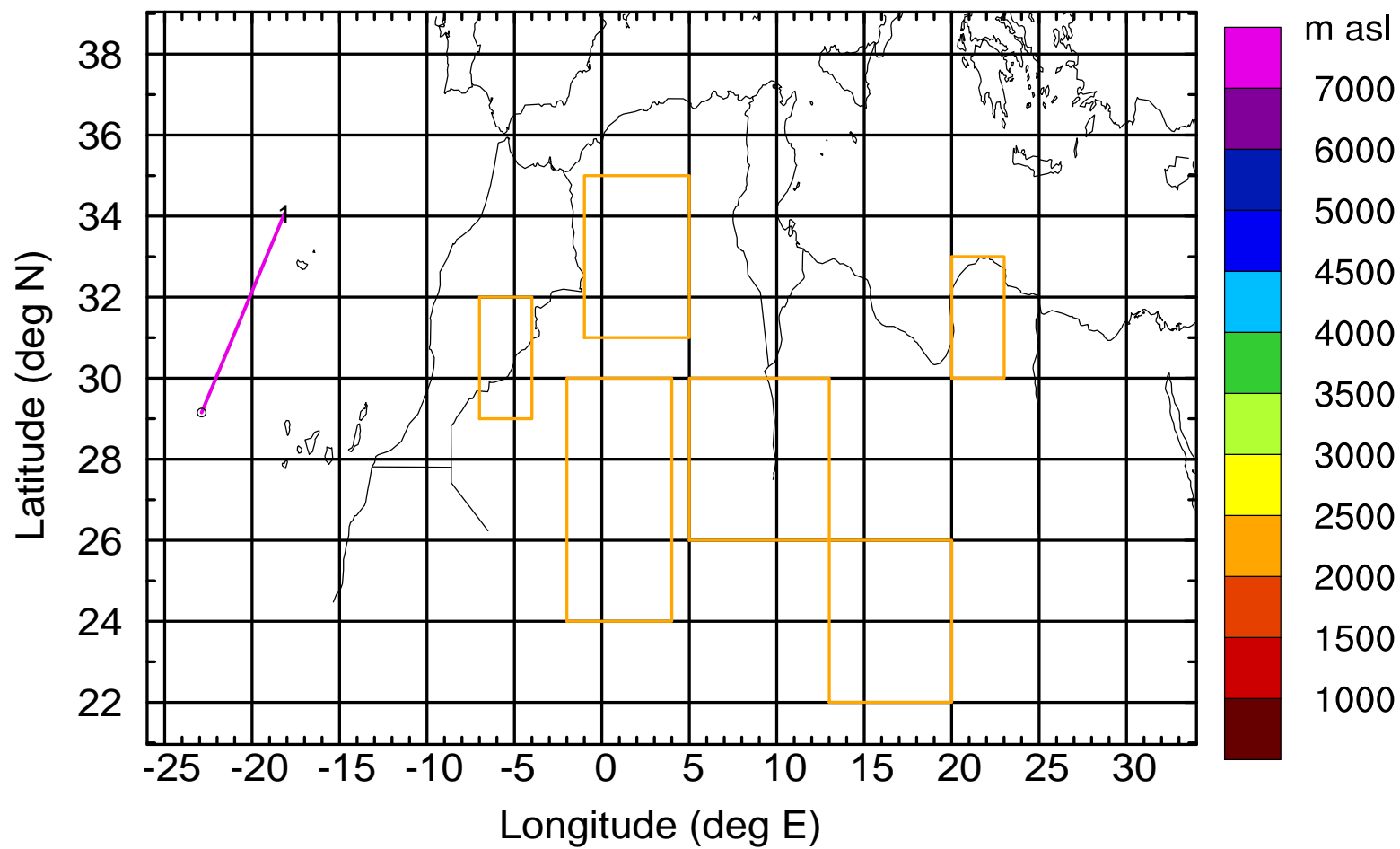
Level #2 of flight 170411b

BWD 20170411/10 -82H = 08/00 UTC



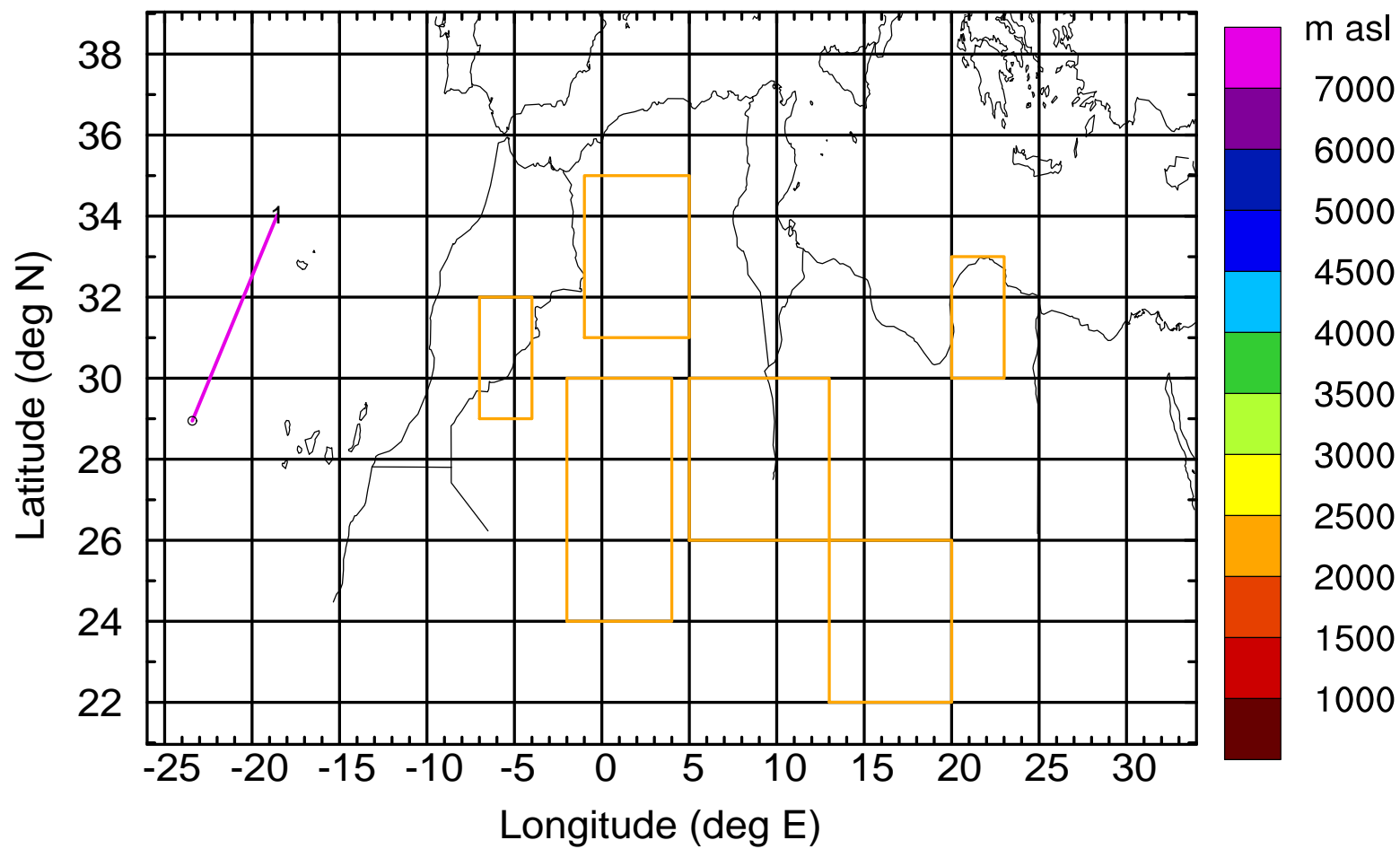
Level #2 of flight 170411b

BWD 20170411/10 -83H = 07/23 UTC



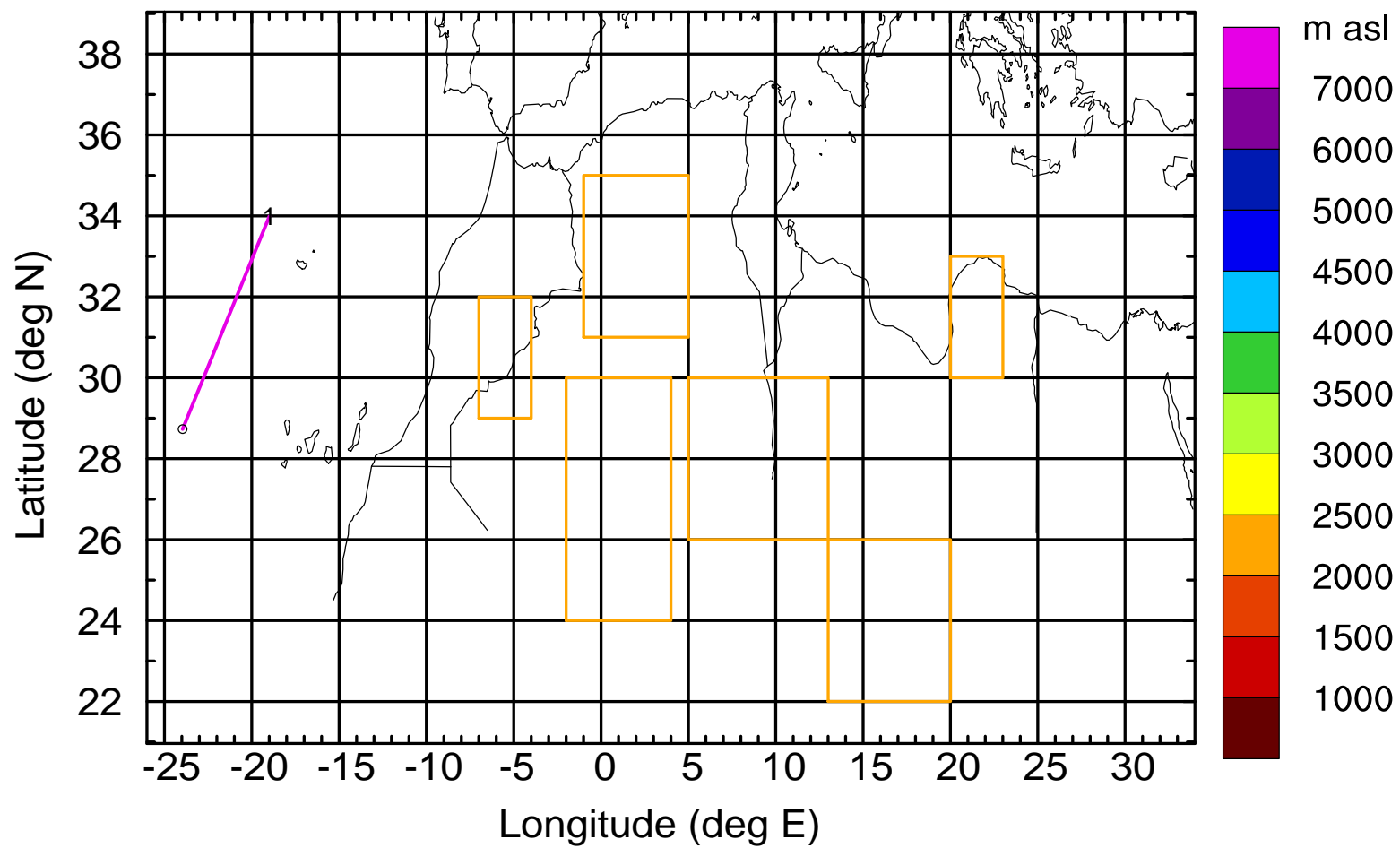
Level #2 of flight 170411b

BWD 20170411/10 -84H = 07/22 UTC



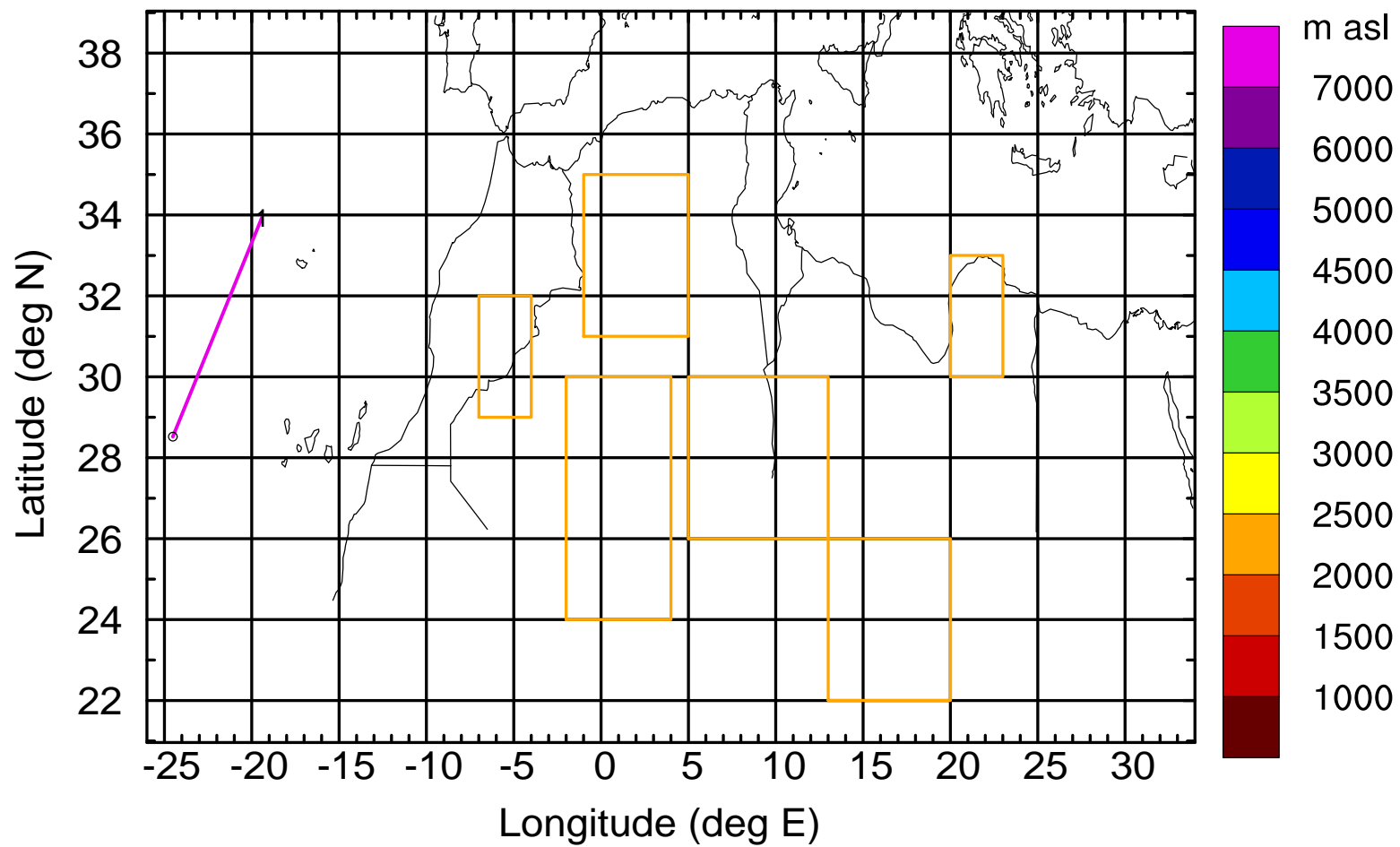
Level #2 of flight 170411b

BWD 20170411/10 -85H = 07/21 UTC



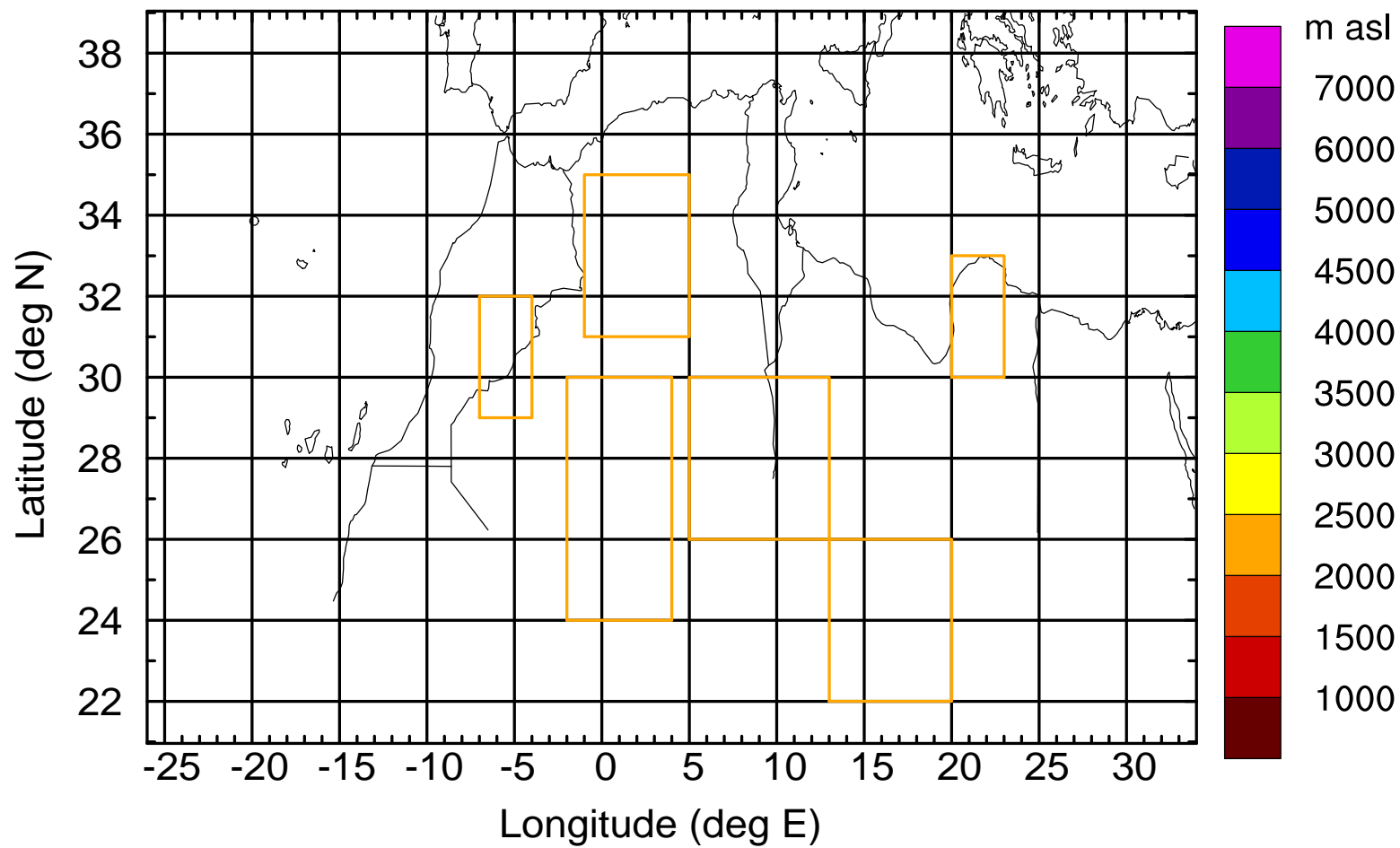
Level #2 of flight 170411b

BWD 20170411/10 -86H = 07/20 UTC



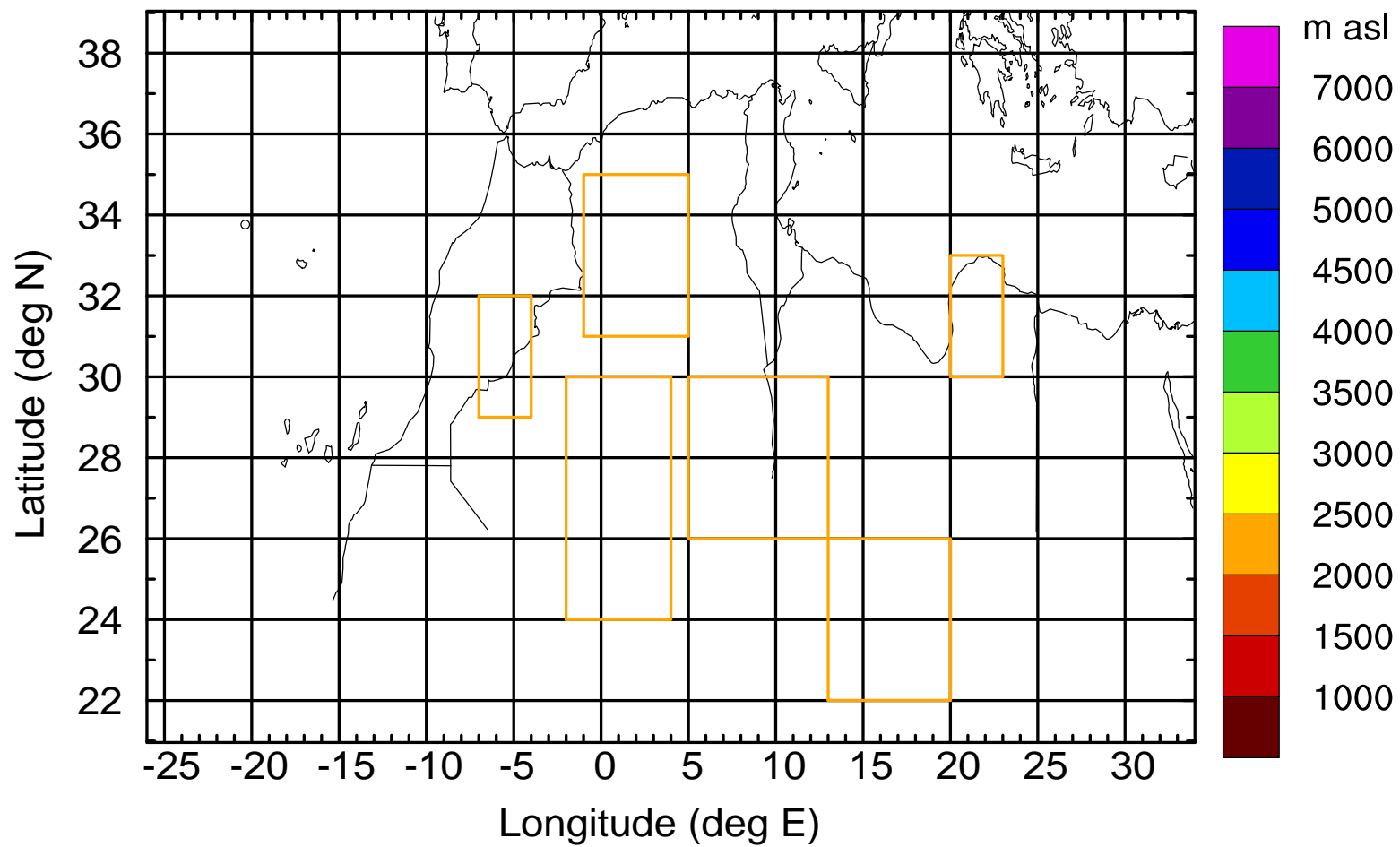
Level #2 of flight 170411b

BWD 20170411/10 -86H = 07/20 UTC



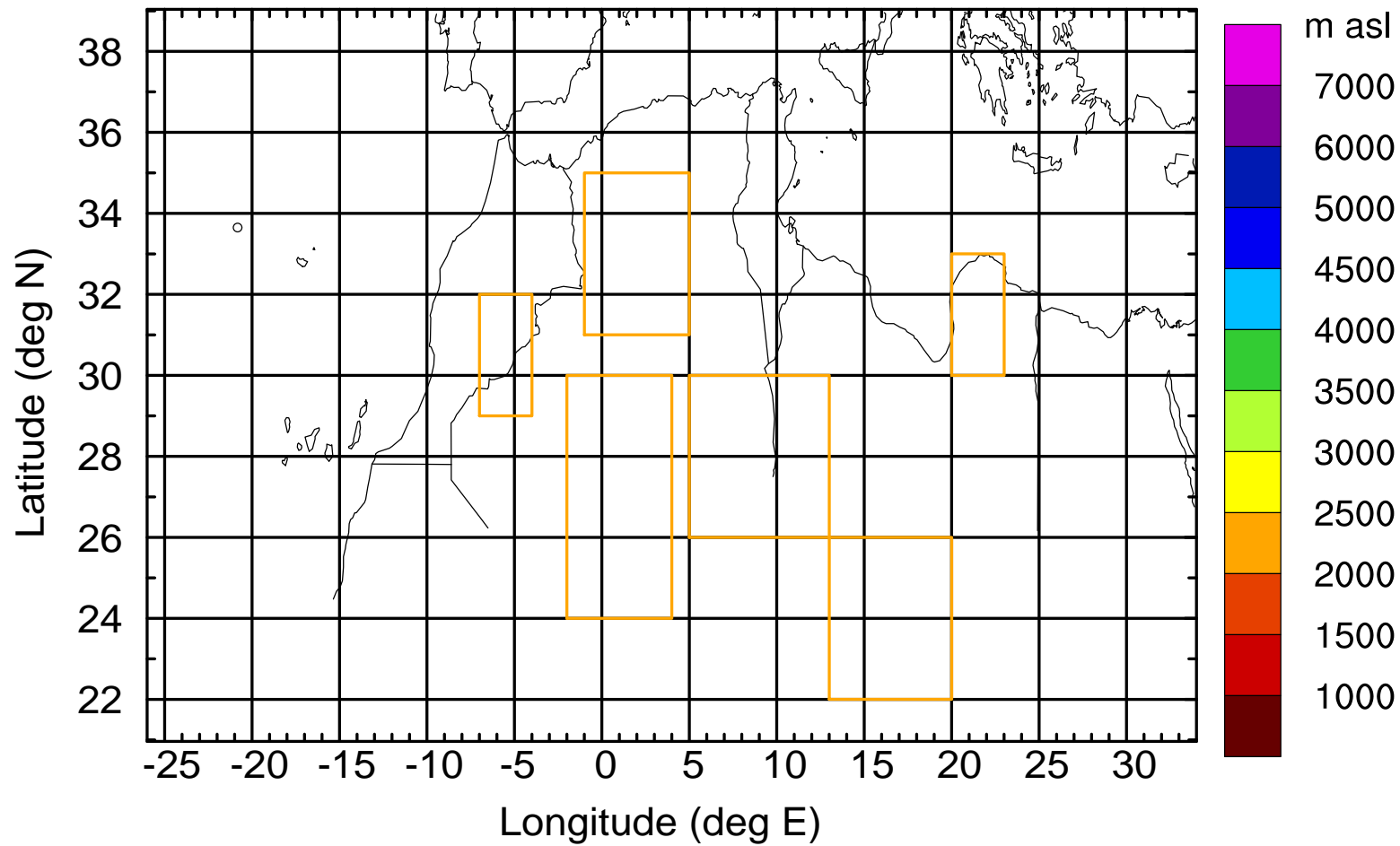
Level #2 of flight 170411b

BWD 20170411/10 -86H = 07/20 UTC



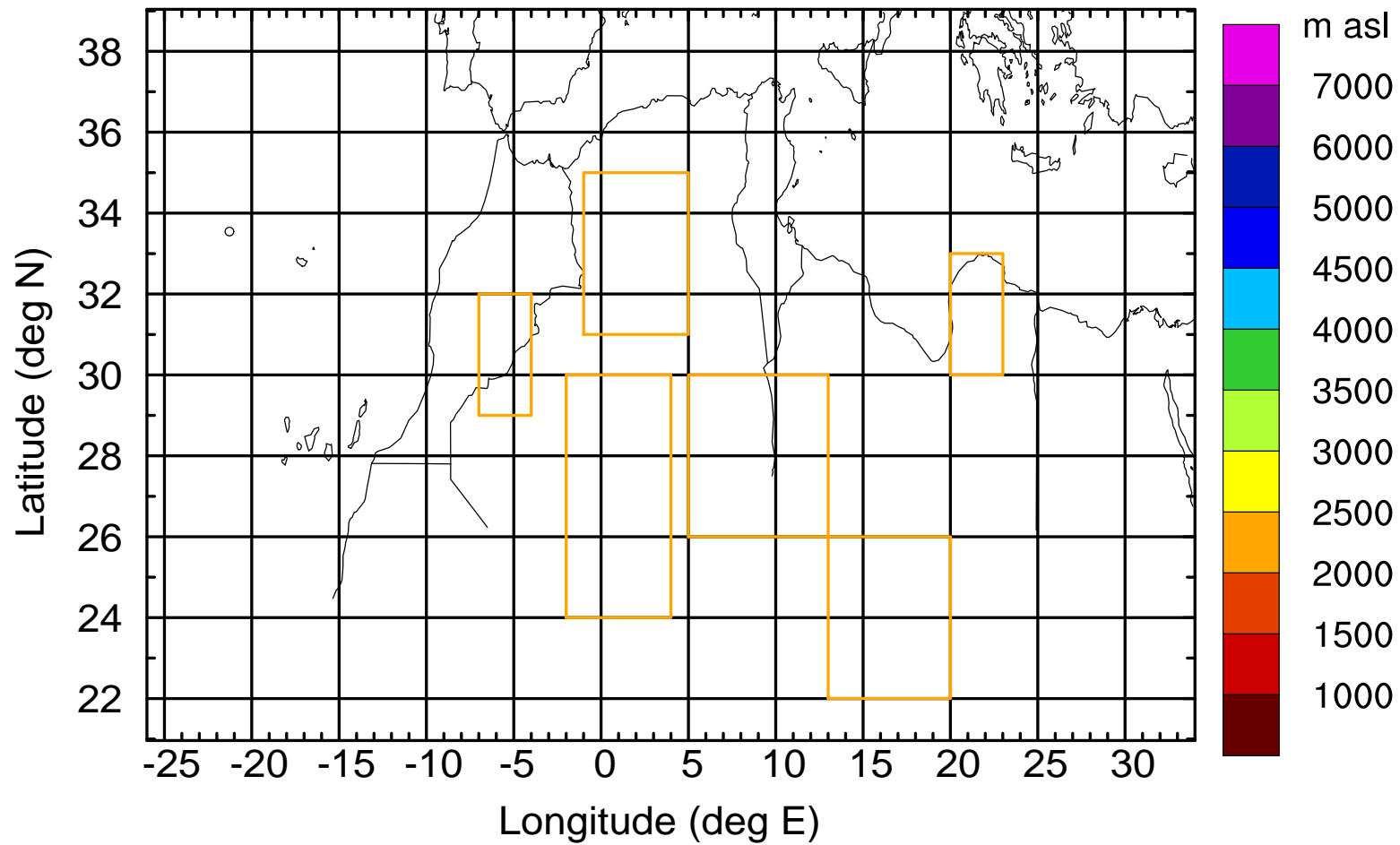
Level #2 of flight 170411b

BWD 20170411/10 -86H = 07/20 UTC



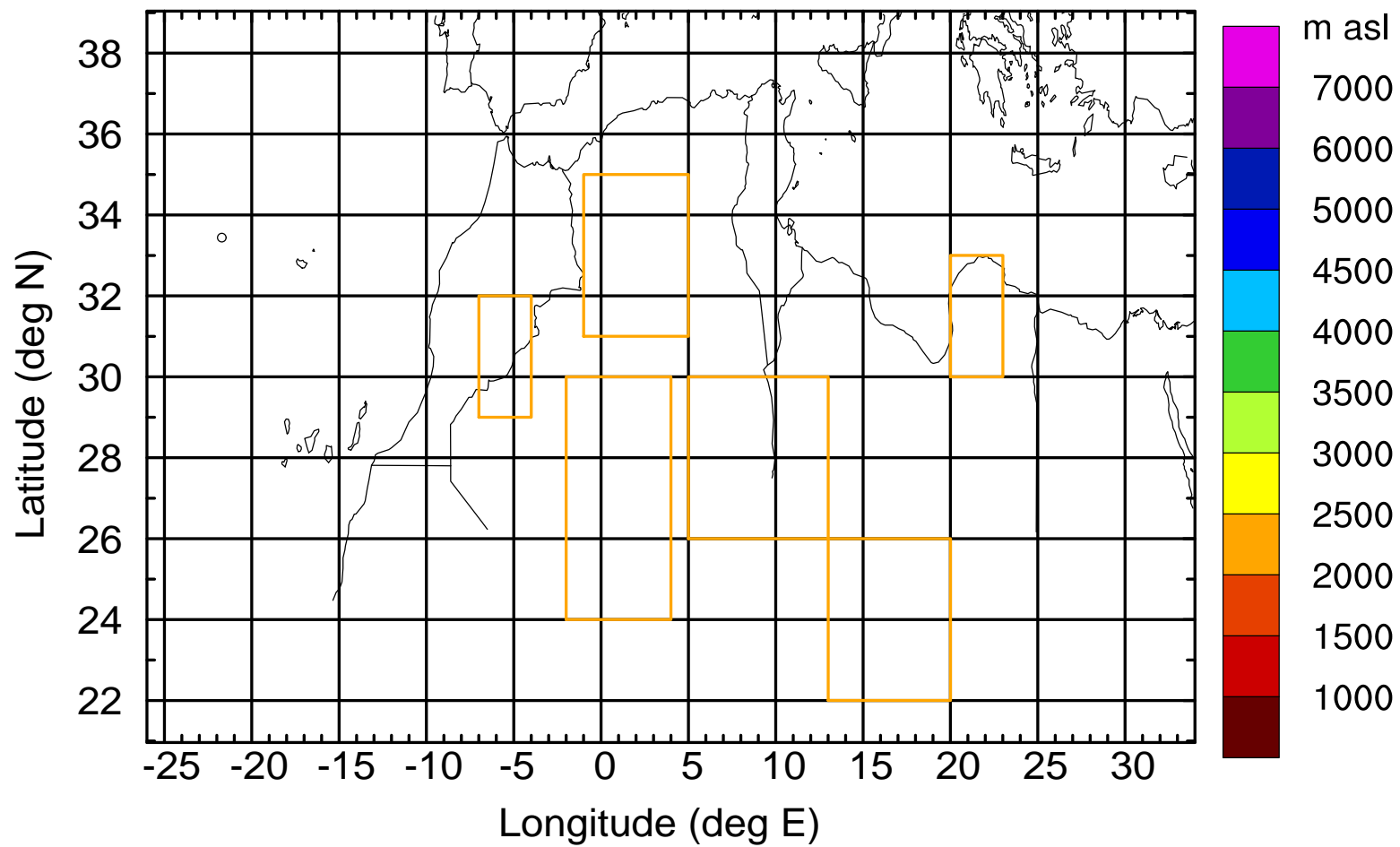
Level #2 of flight 170411b

BWD 20170411/10 -86H = 07/20 UTC



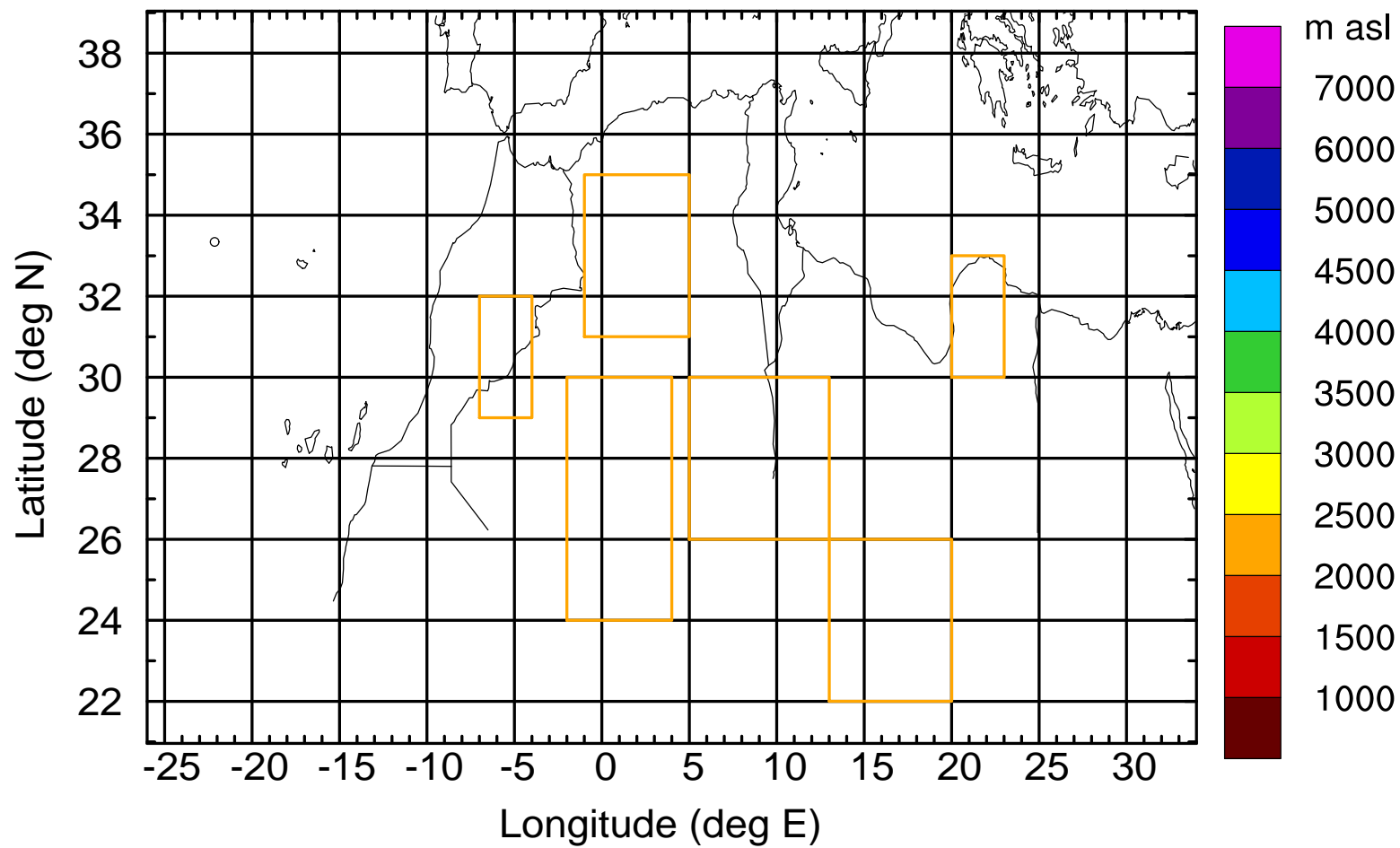
Level #2 of flight 170411b

BWD 20170411/10 -86H = 07/20 UTC



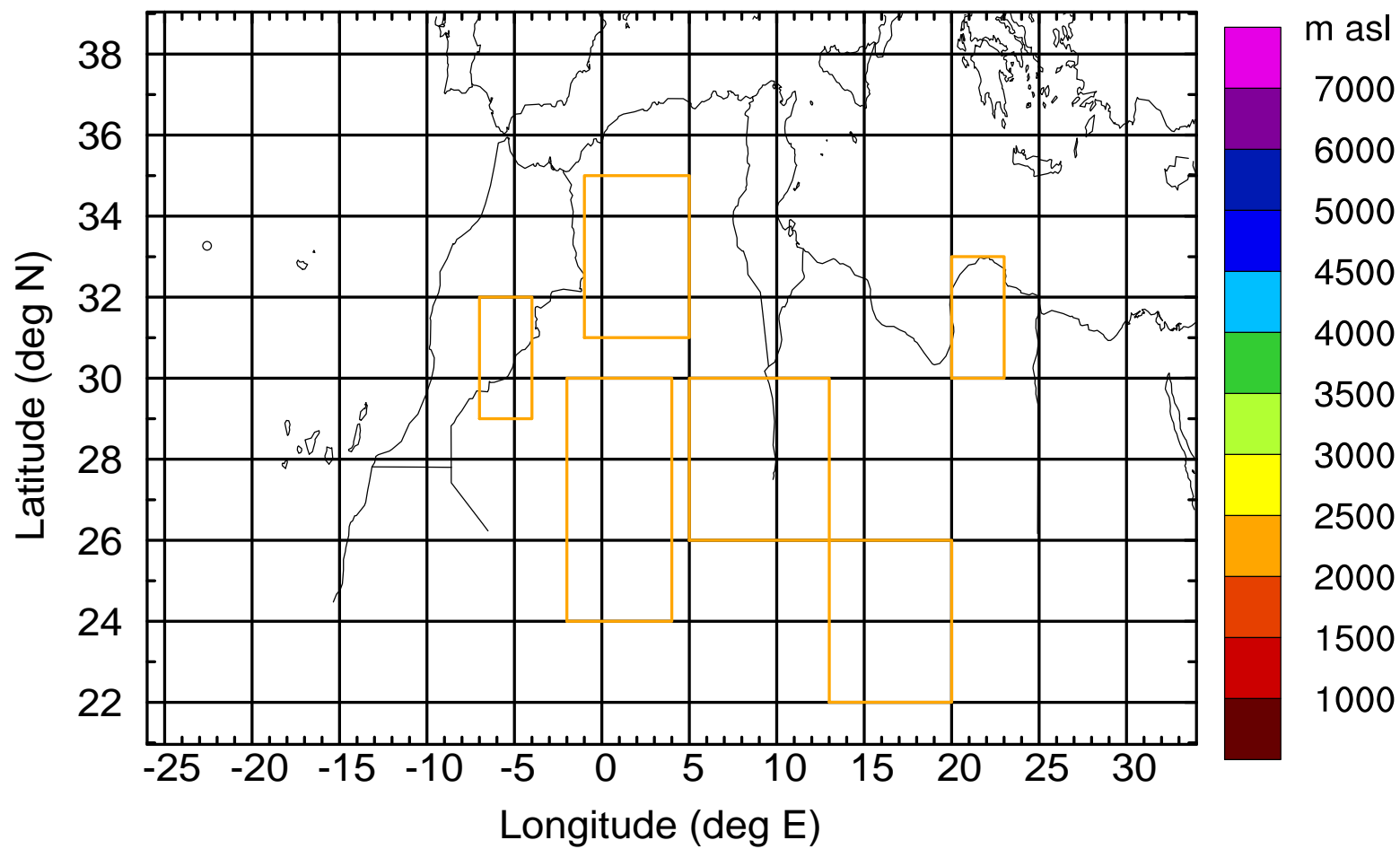
Level #2 of flight 170411b

BWD 20170411/10 -86H = 07/20 UTC



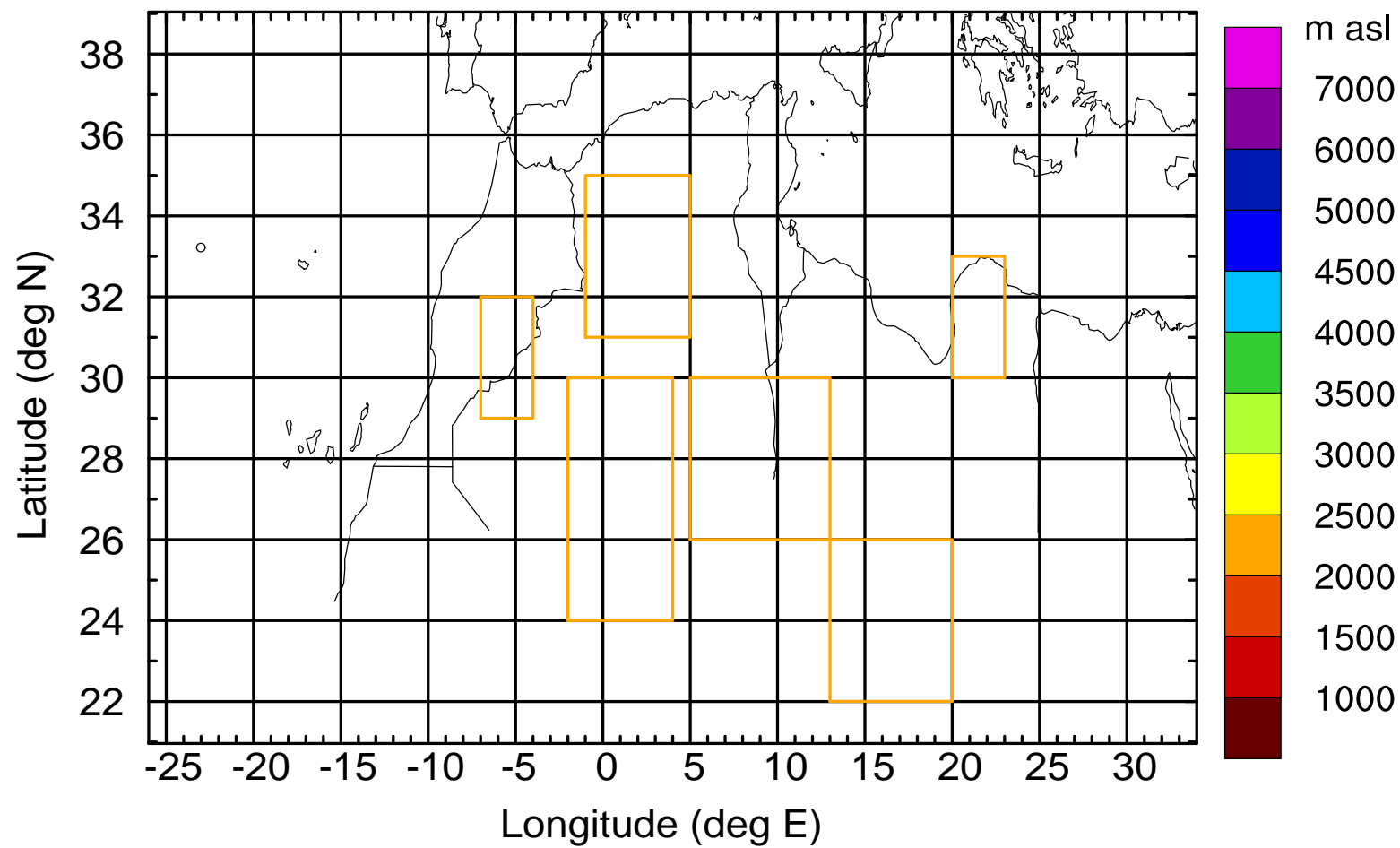
Level #2 of flight 170411b

BWD 20170411/10 -86H = 07/20 UTC



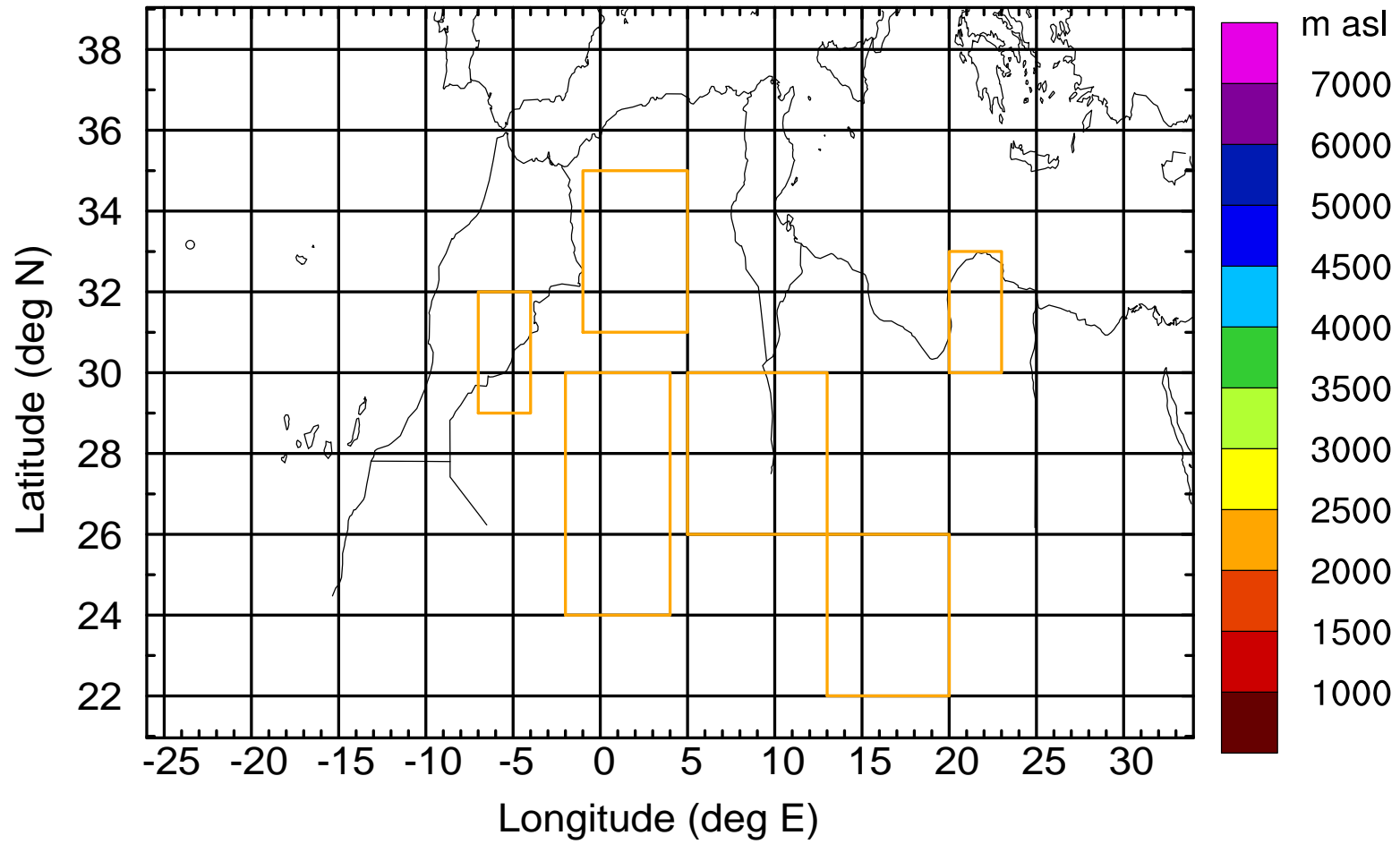
Level #2 of flight 170411b

BWD 20170411/10 -86H = 07/20 UTC



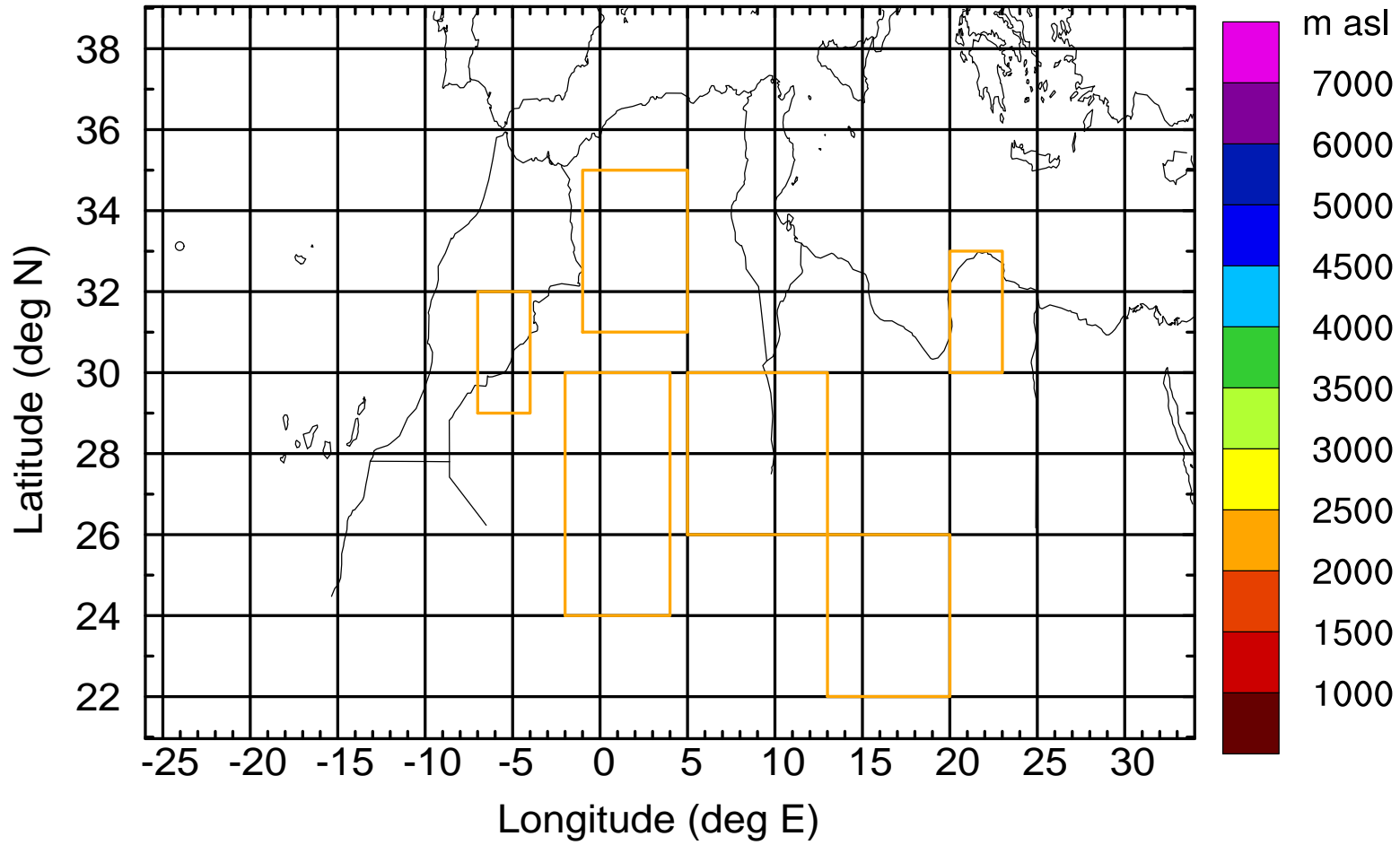
Level #2 of flight 170411b

BWD 20170411/10 -86H = 07/20 UTC



Level #2 of flight 170411b

BWD 20170411/10 -86H = 07/20 UTC



Level #2 of flight 170411b

BWD 20170411/10 -86H = 07/20 UTC

