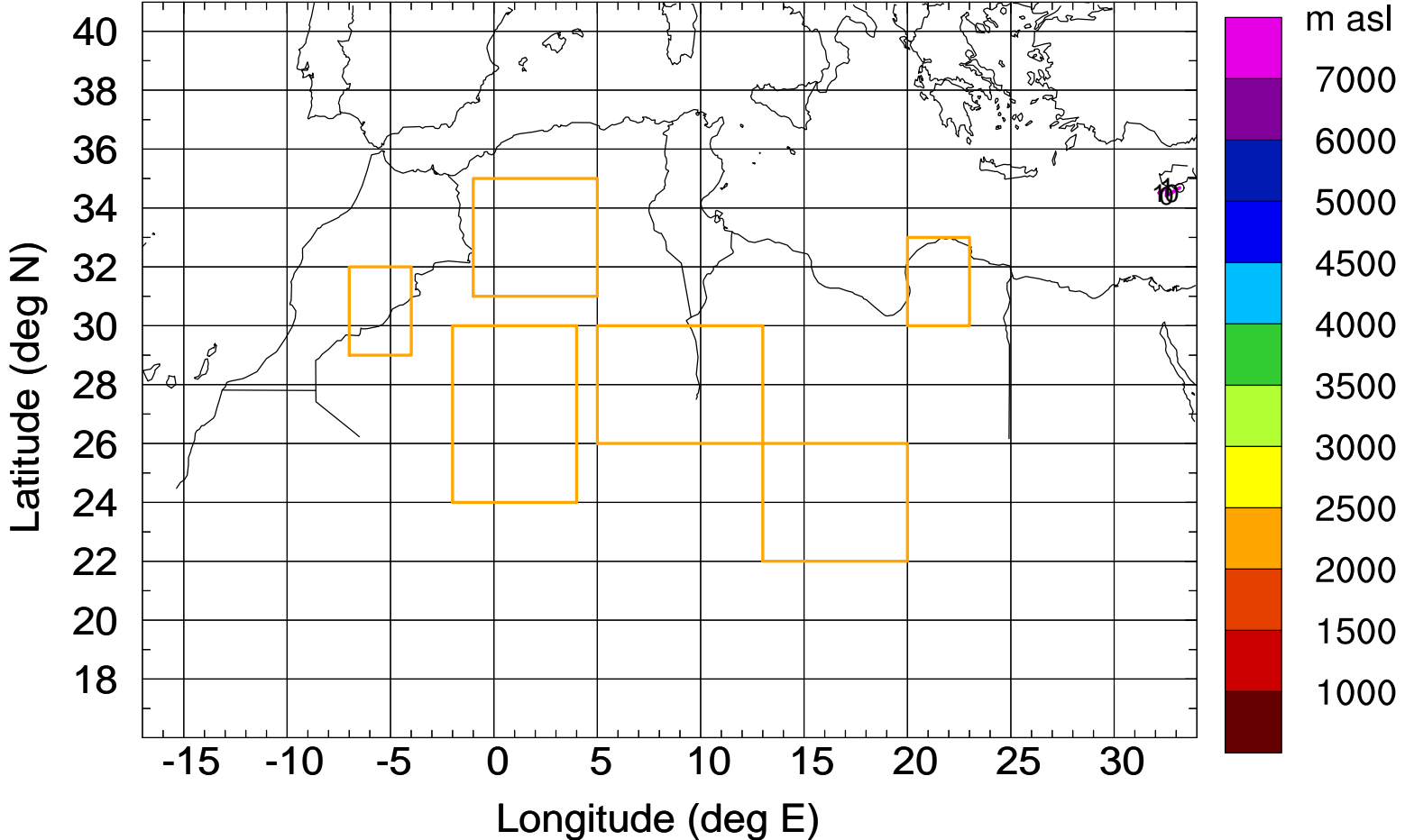


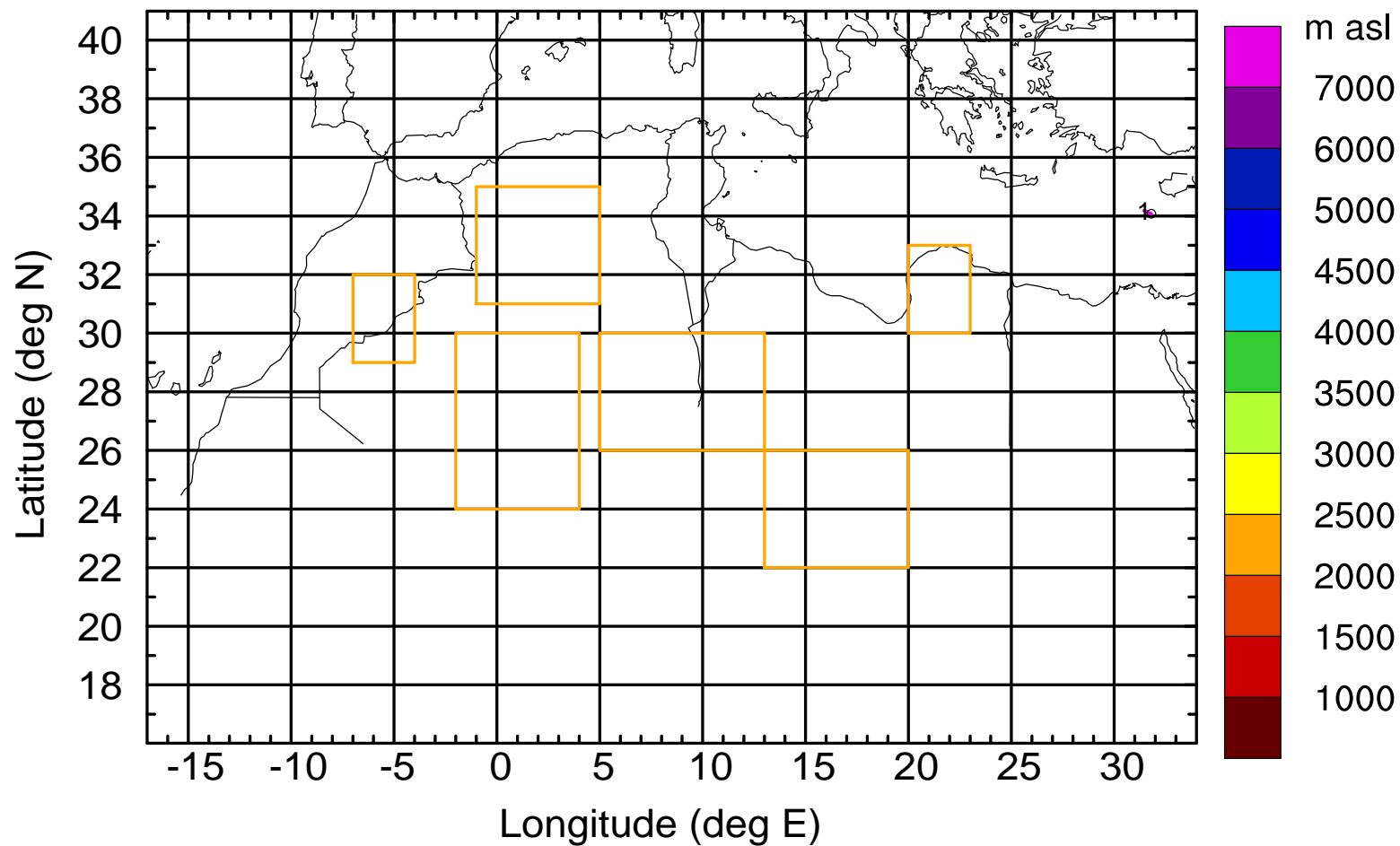
Level #18 of flight 170411a

Flight trajectory



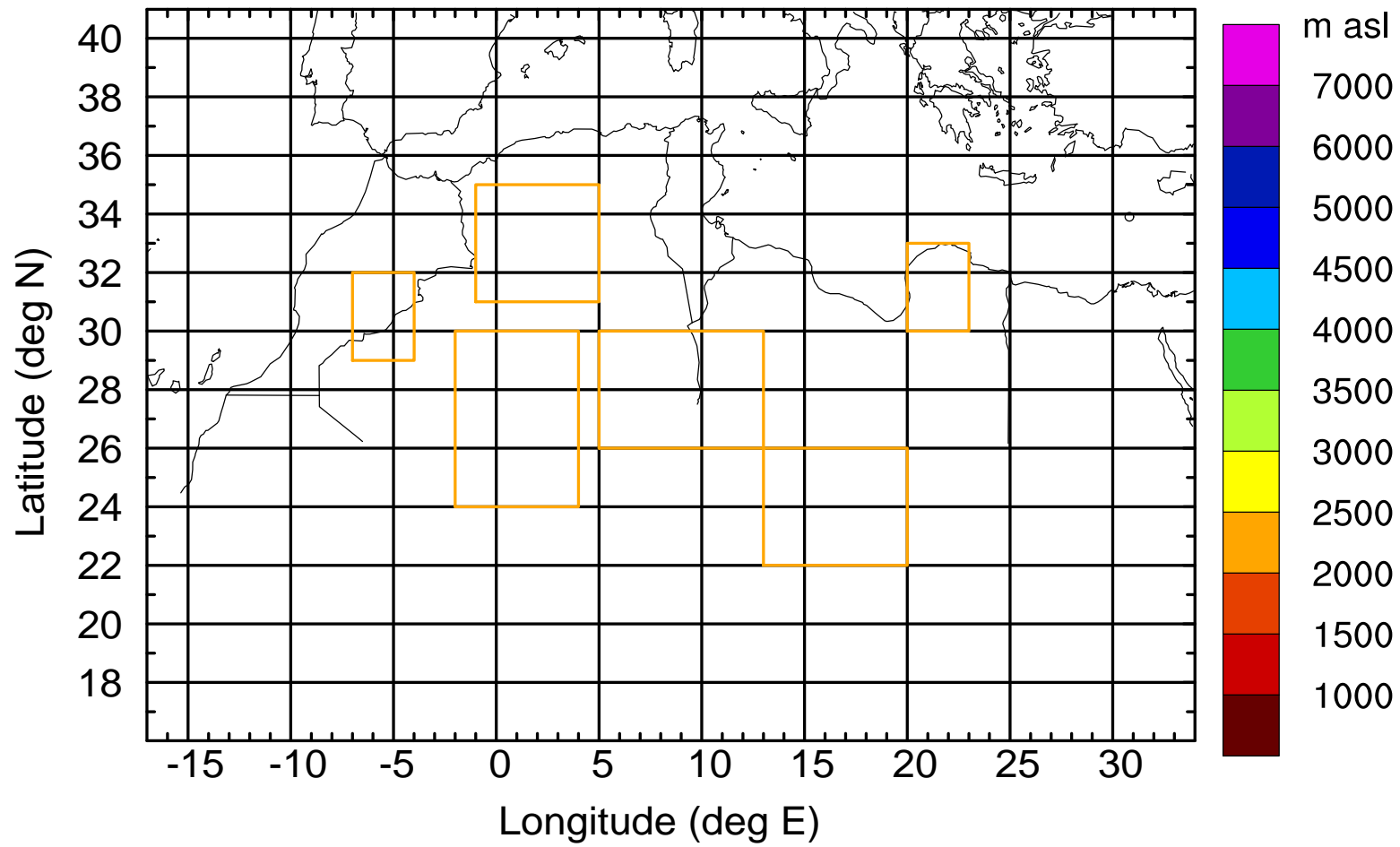
Level #18 of flight 170411a

BWD 20170411/08 -01H = 11/07 UTC



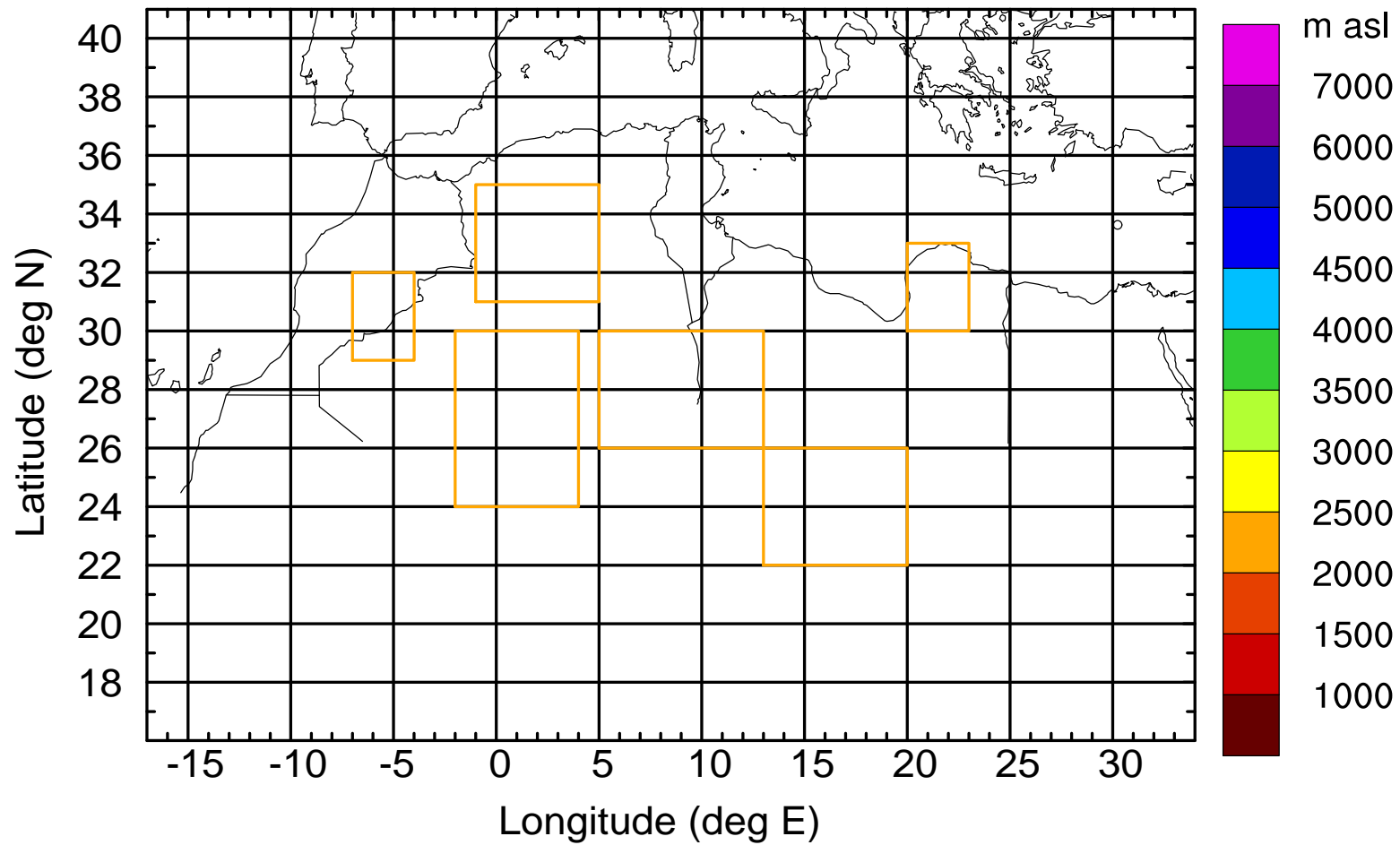
Level #18 of flight 170411a

BWD 20170411/08 -01H = 11/07 UTC



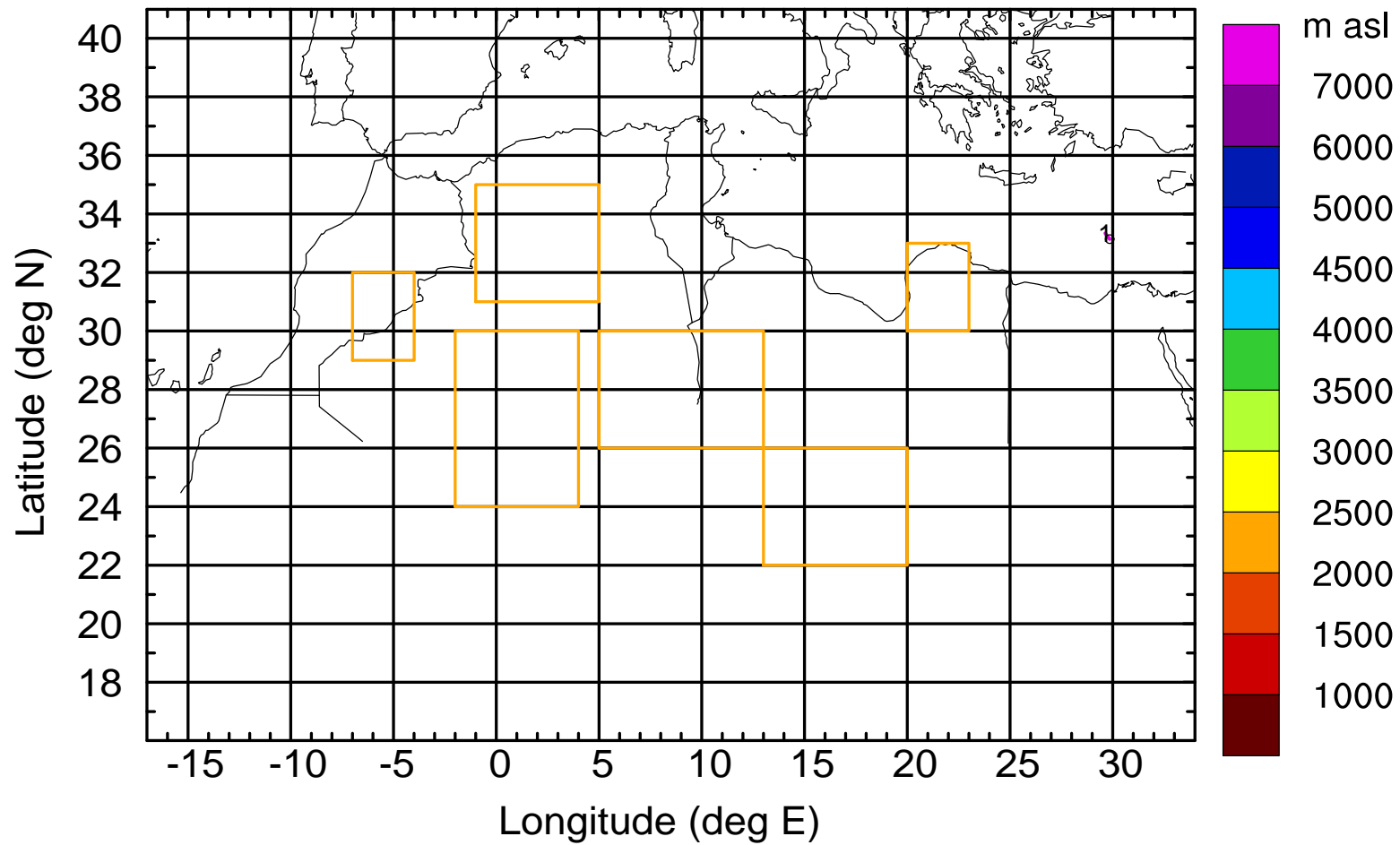
Level #18 of flight 170411a

BWD 20170411/08 -01H = 11/07 UTC



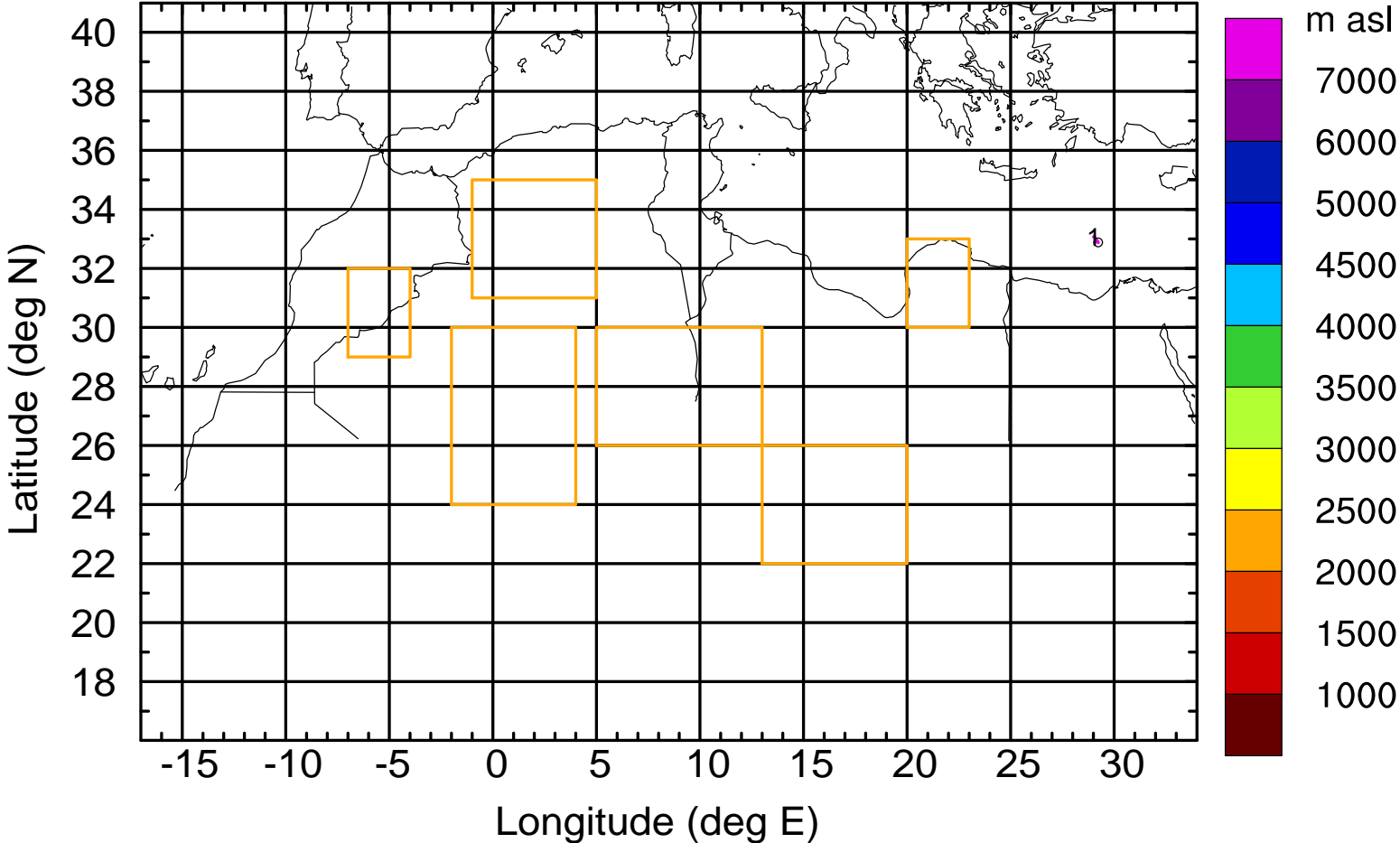
Level #18 of flight 170411a

BWD 20170411/08 -04H = 11/04 UTC



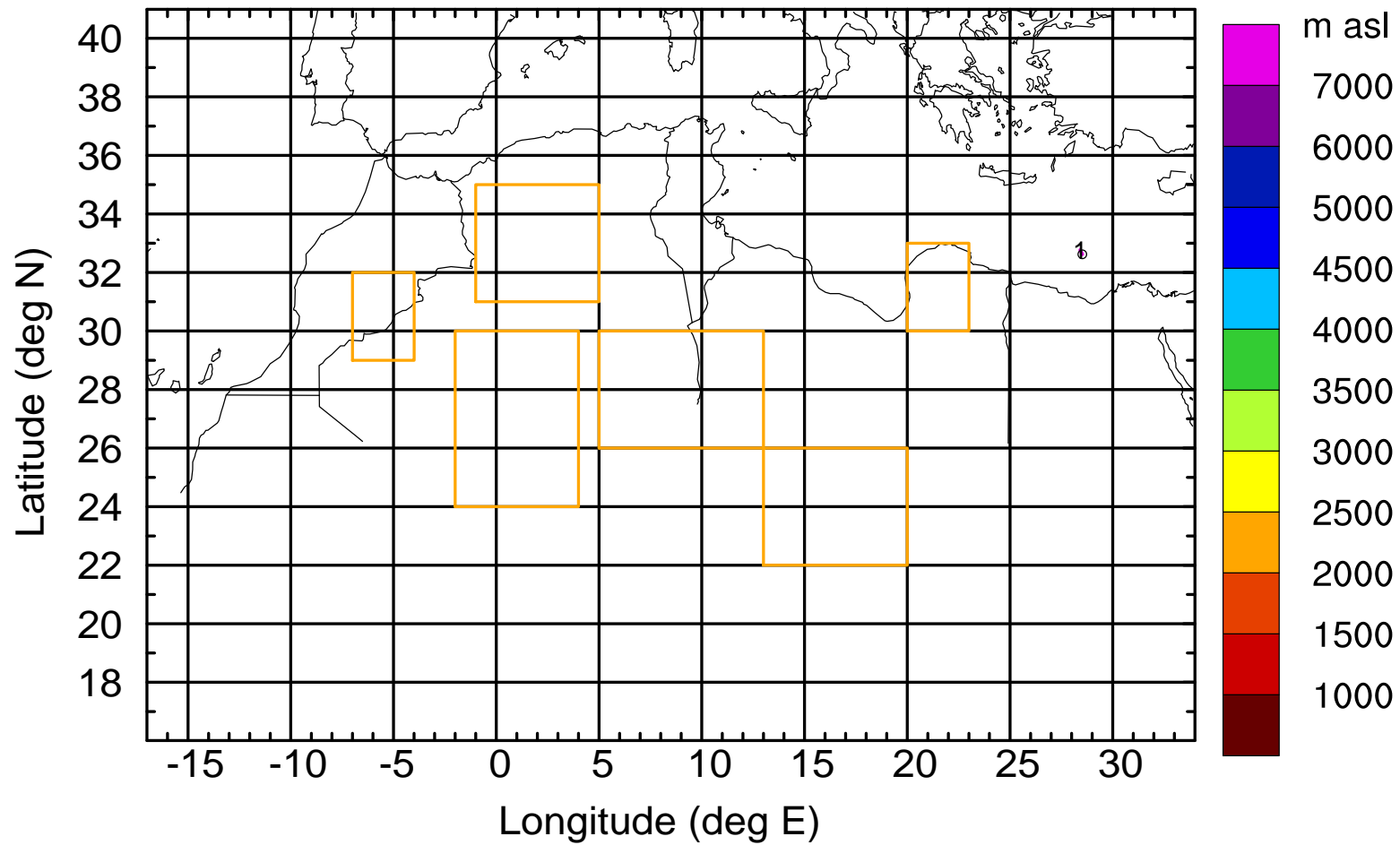
Level #18 of flight 170411a

BWD 20170411/08 -05H = 11/03 UTC



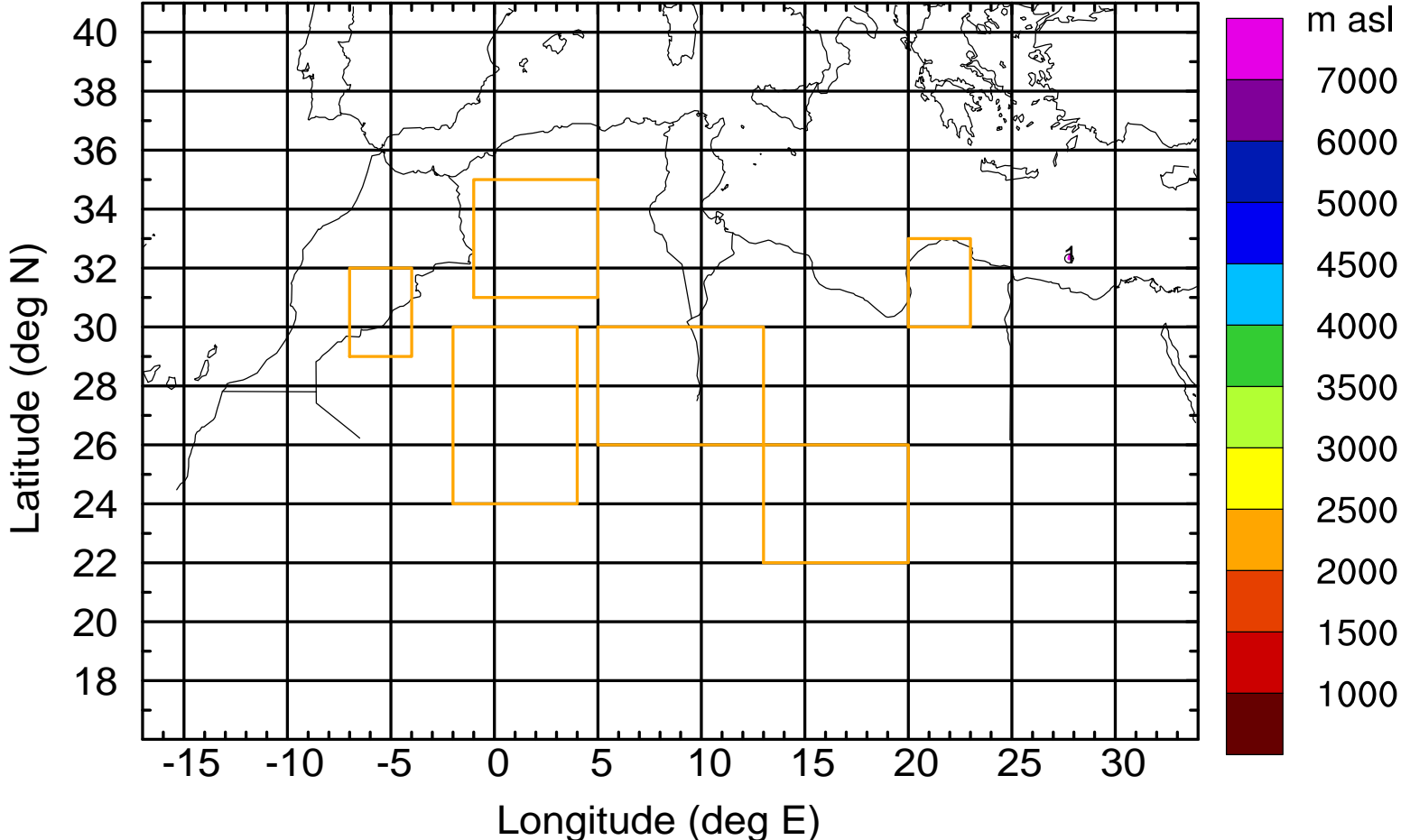
Level #18 of flight 170411a

BWD 20170411/08 -06H = 11/02 UTC



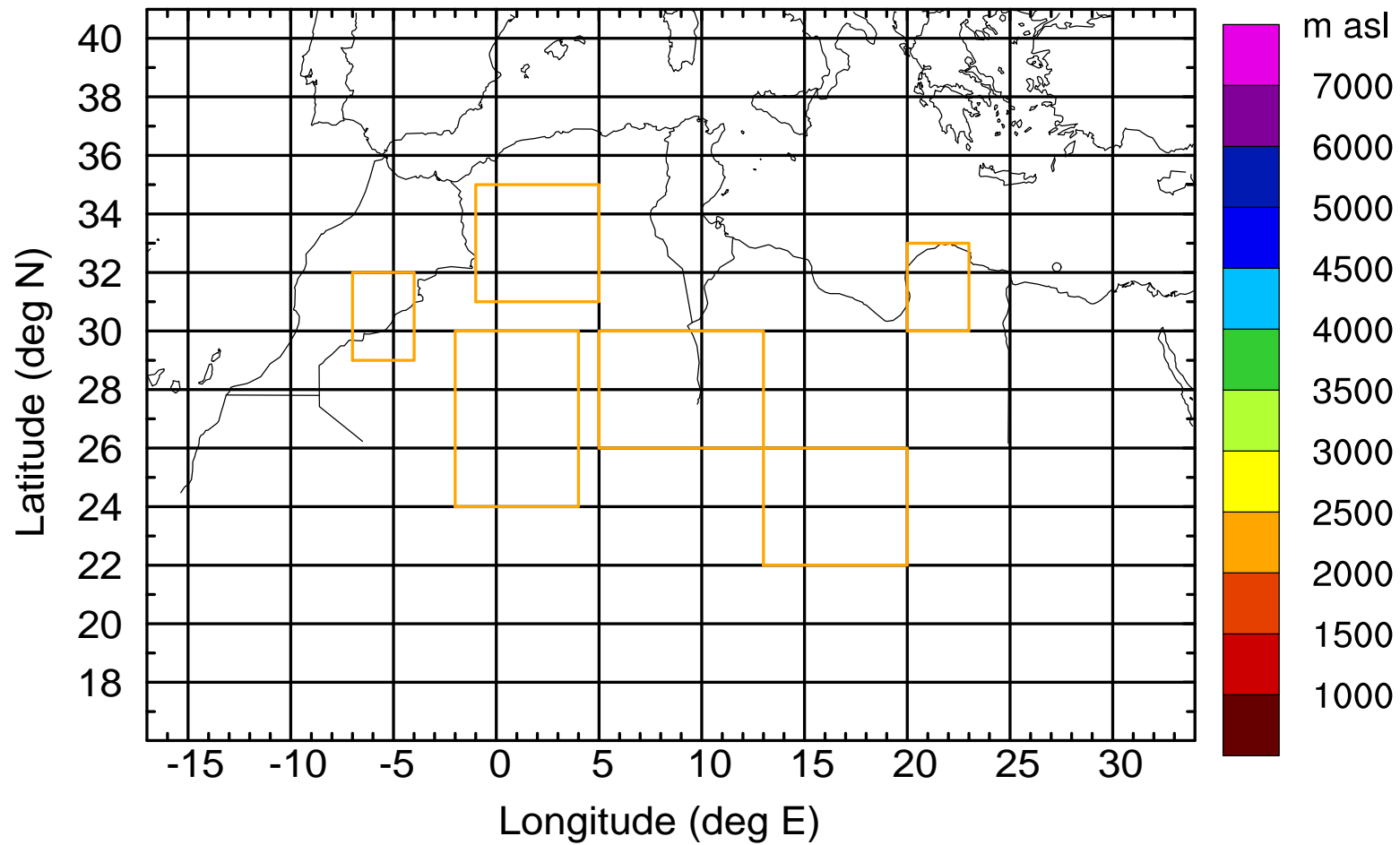
Level #18 of flight 170411a

BWD 20170411/08 -07H = 11/01 UTC



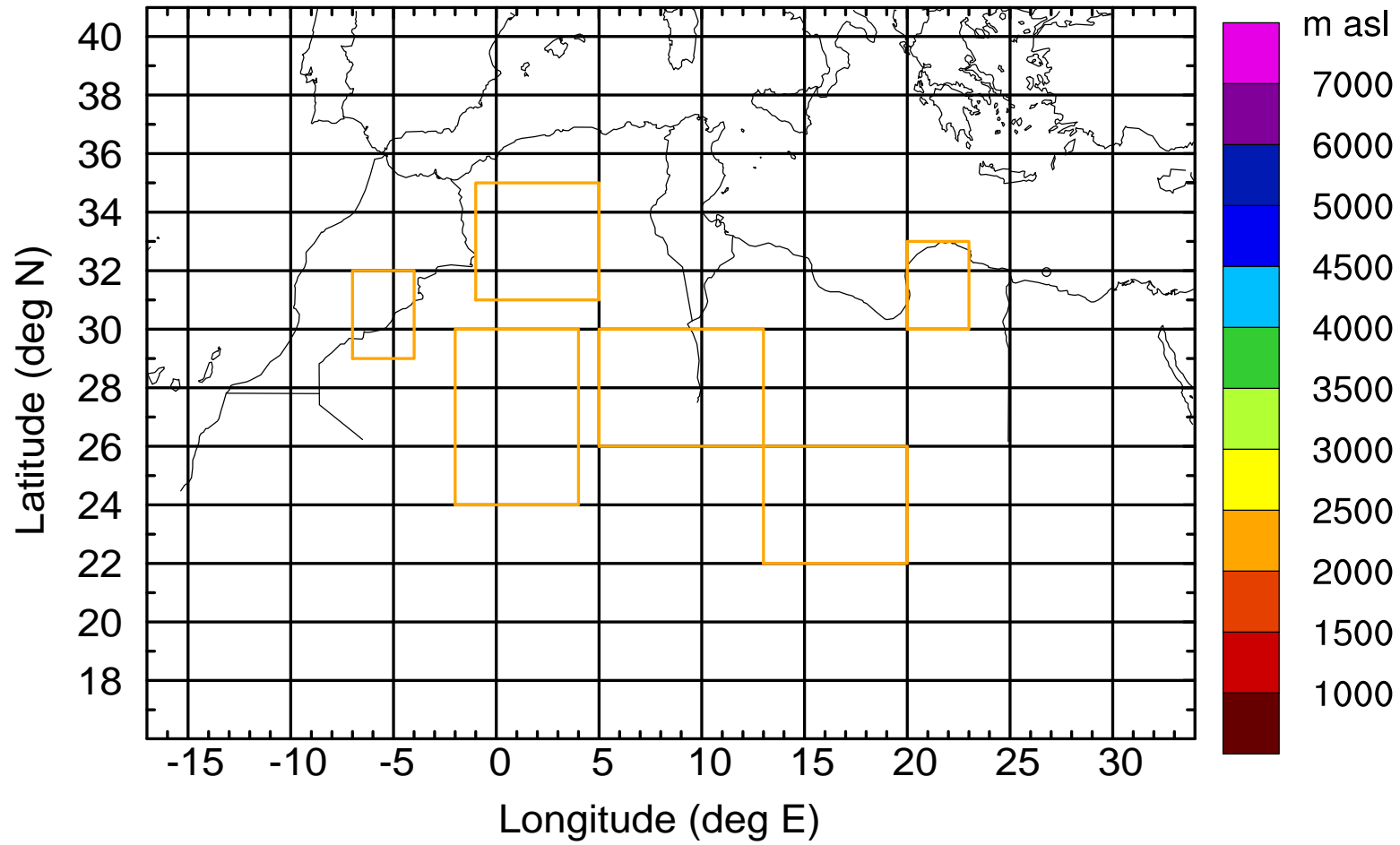
Level #18 of flight 170411a

BWD 20170411/08 -07H = 11/01 UTC



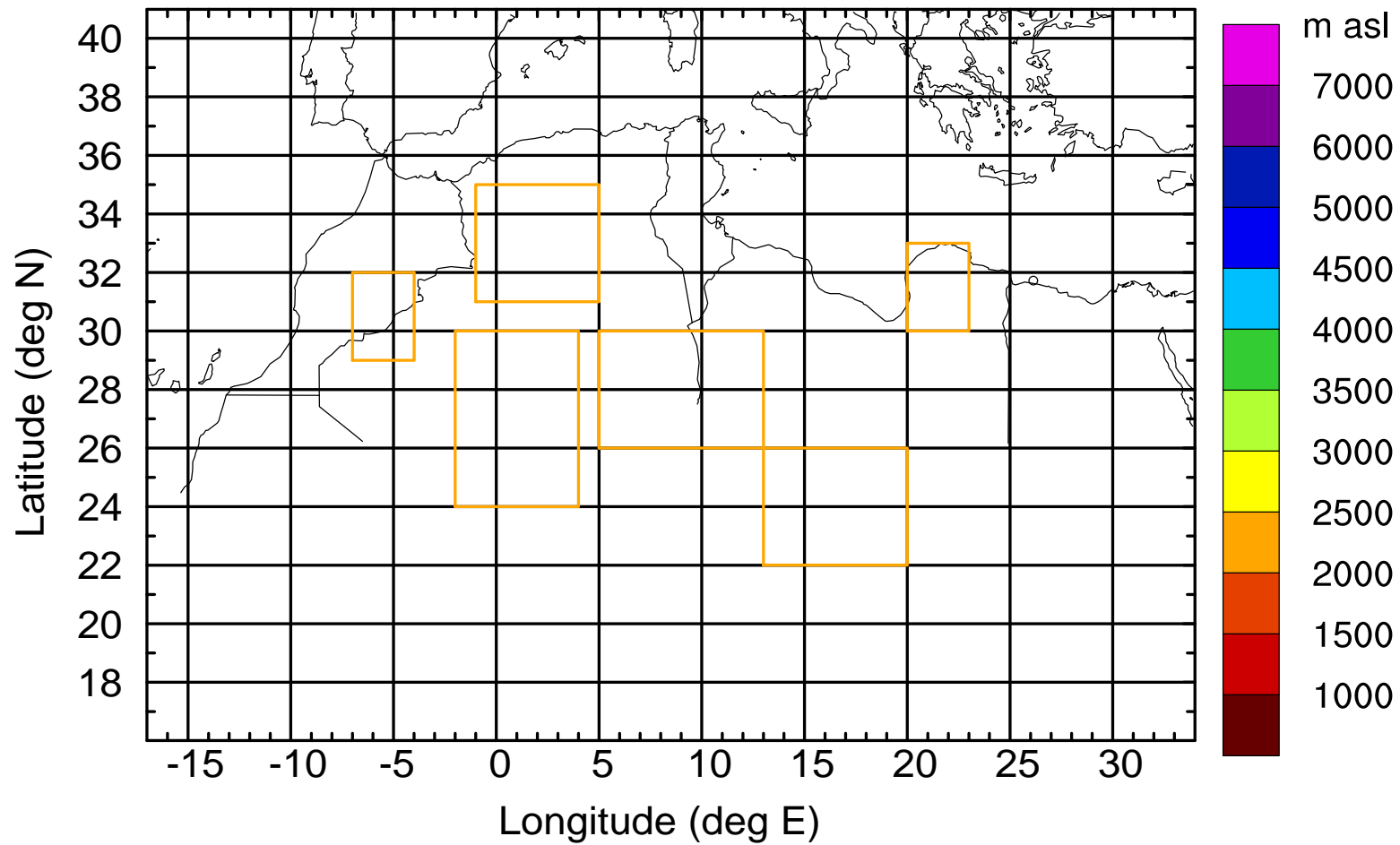
Level #18 of flight 170411a

BWD 20170411/08 -07H = 11/01 UTC



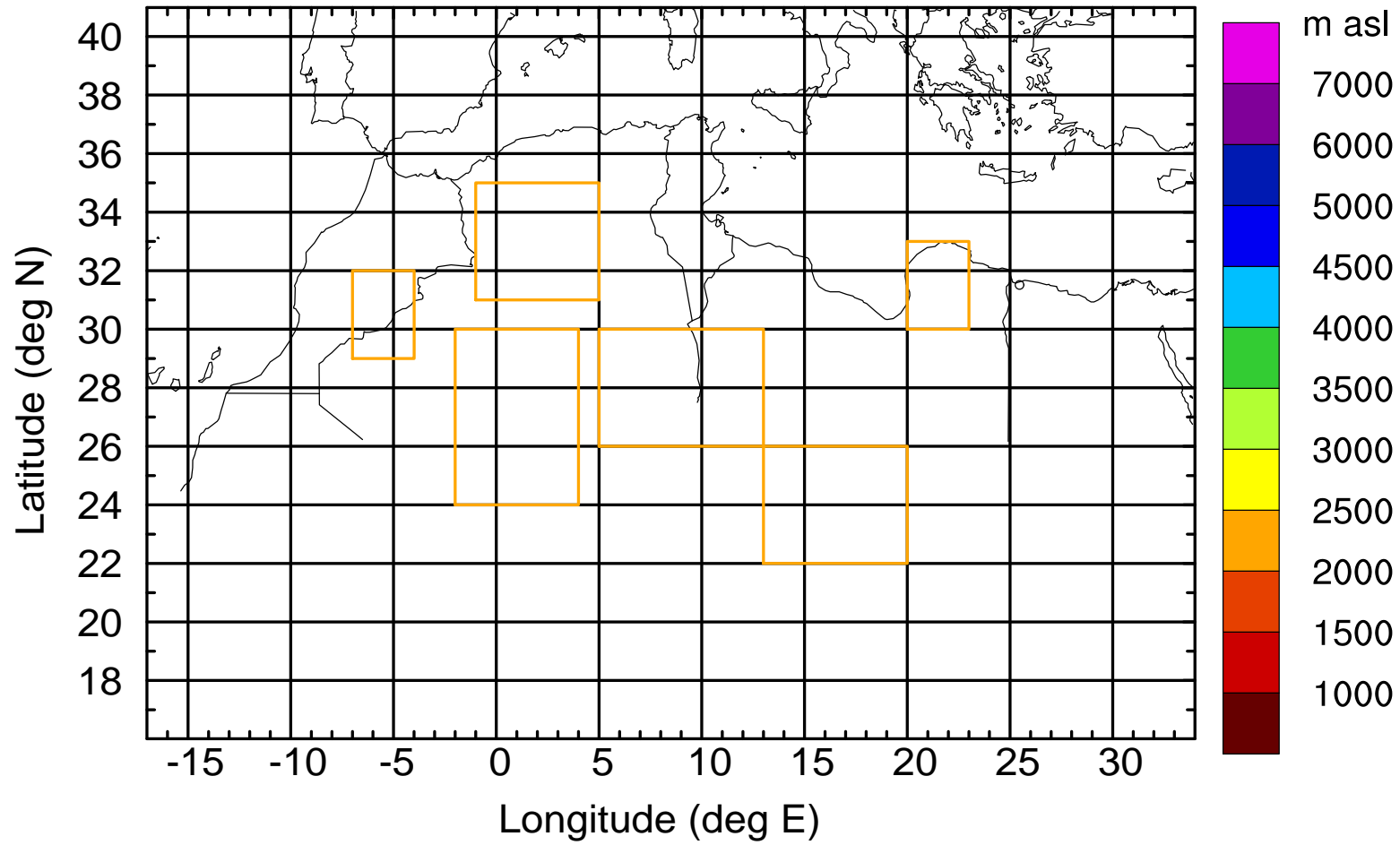
Level #18 of flight 170411a

BWD 20170411/08 -07H = 11/01 UTC



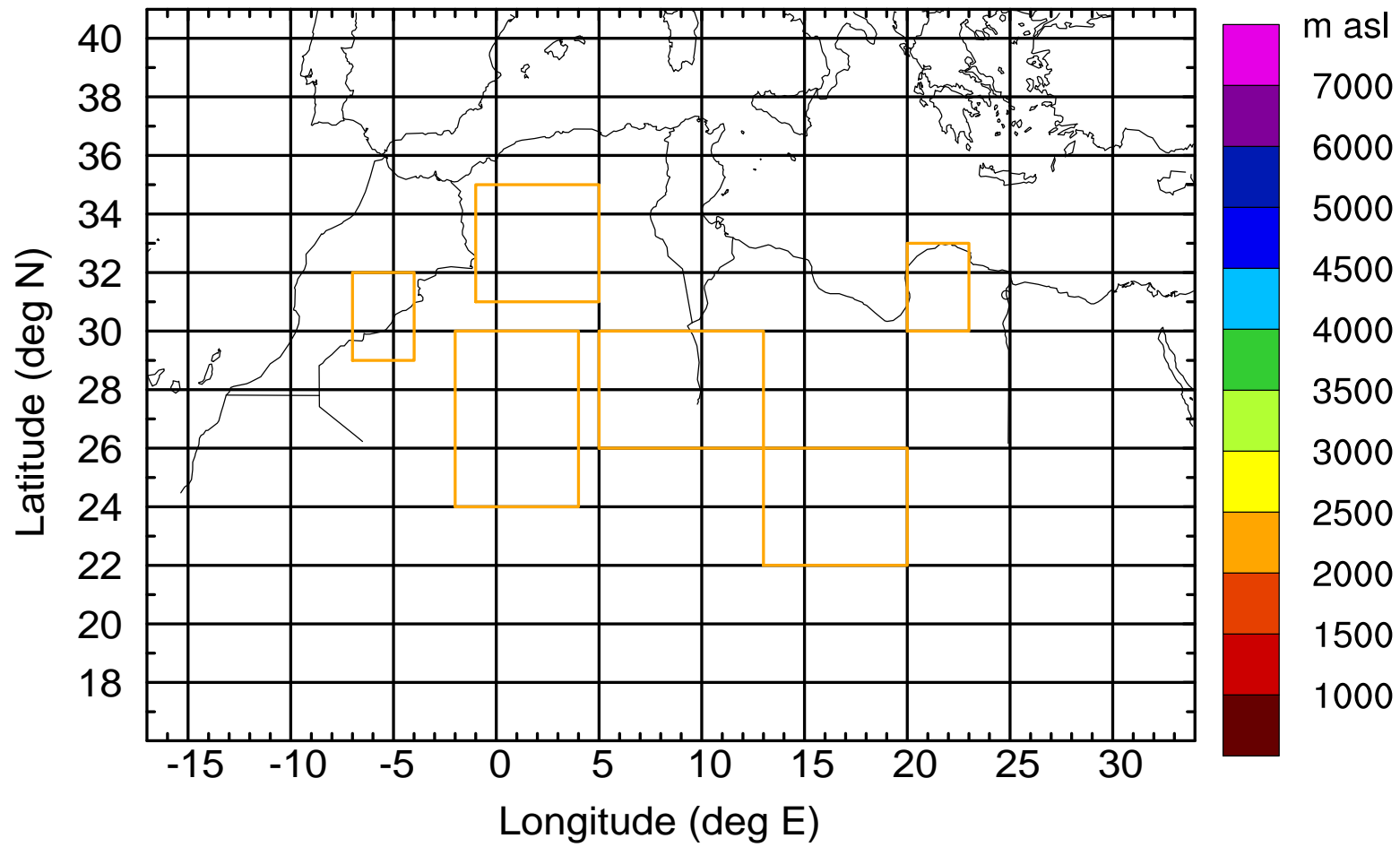
Level #18 of flight 170411a

BWD 20170411/08 -07H = 11/01 UTC



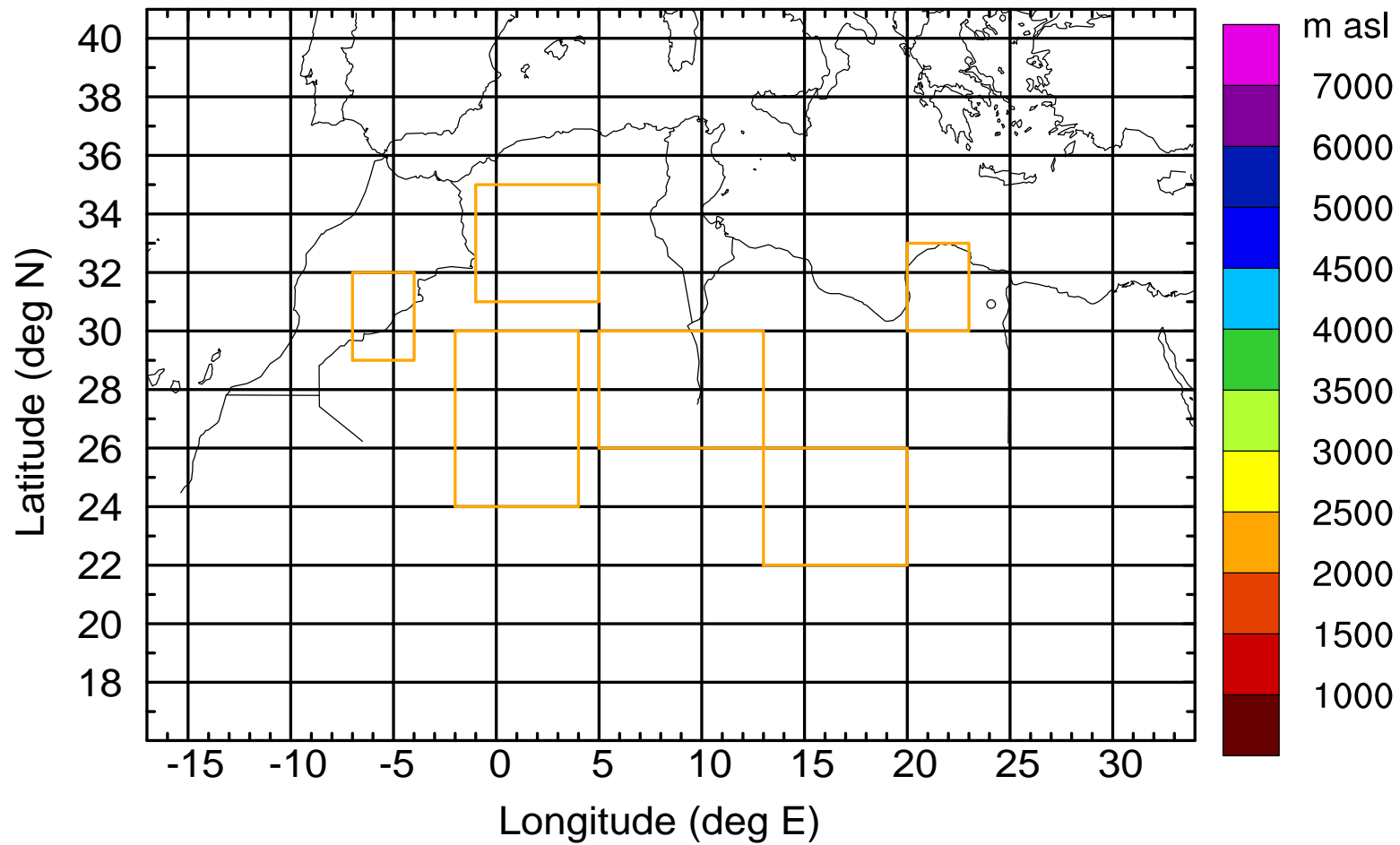
Level #18 of flight 170411a

BWD 20170411/08 -07H = 11/01 UTC



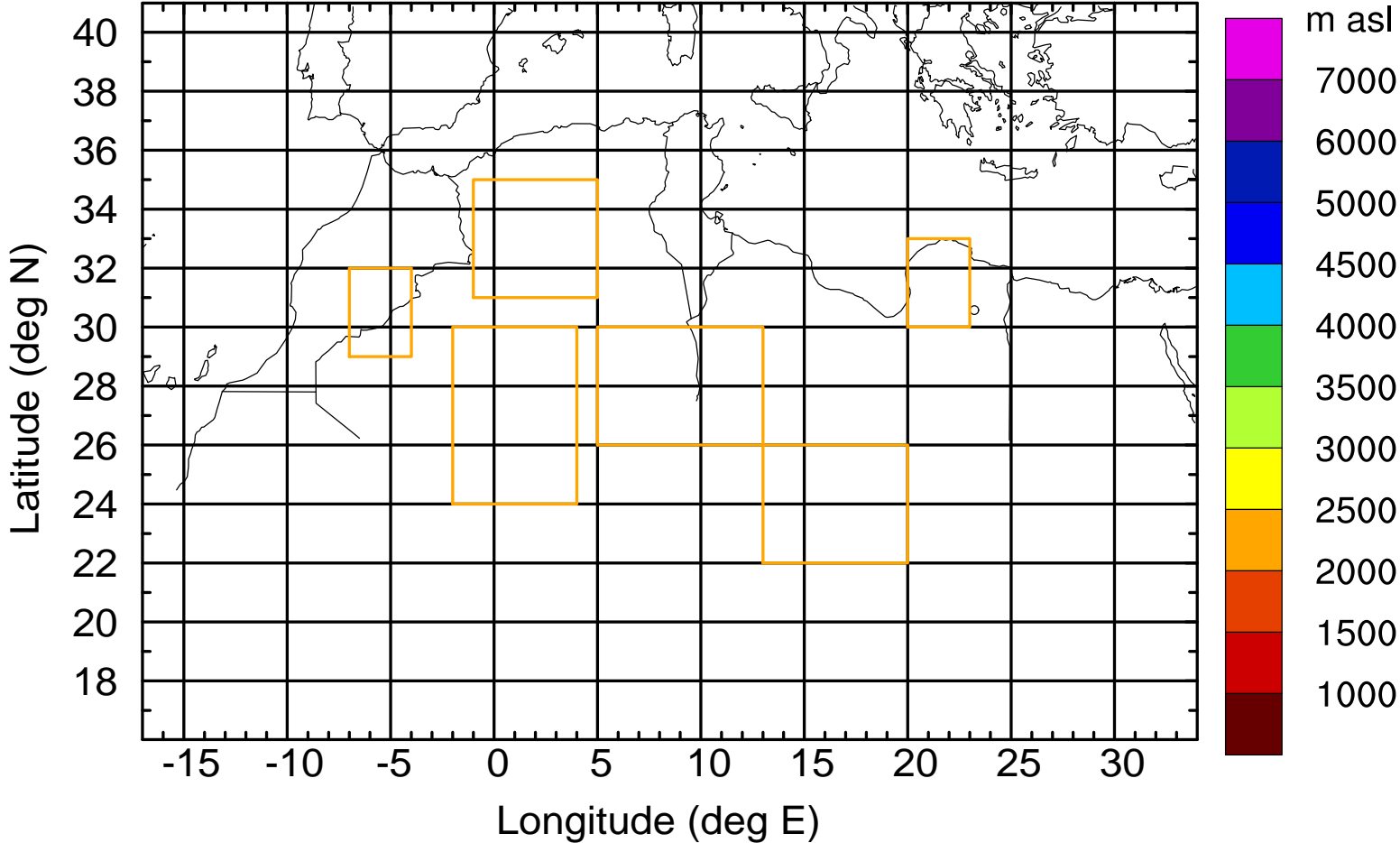
Level #18 of flight 170411a

BWD 20170411/08 -07H = 11/01 UTC



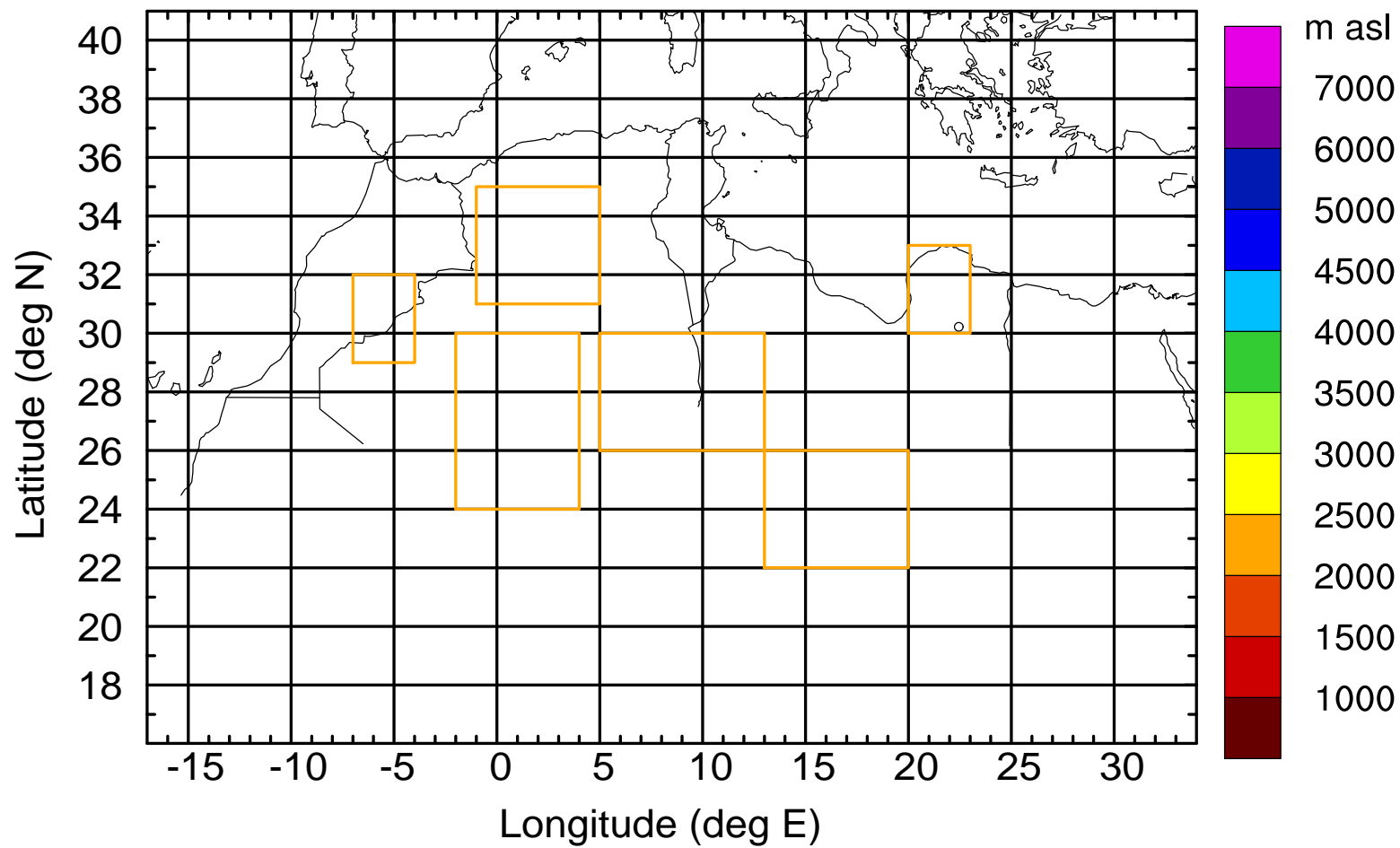
Level #18 of flight 170411a

BWD 20170411/08 -07H = 11/01 UTC



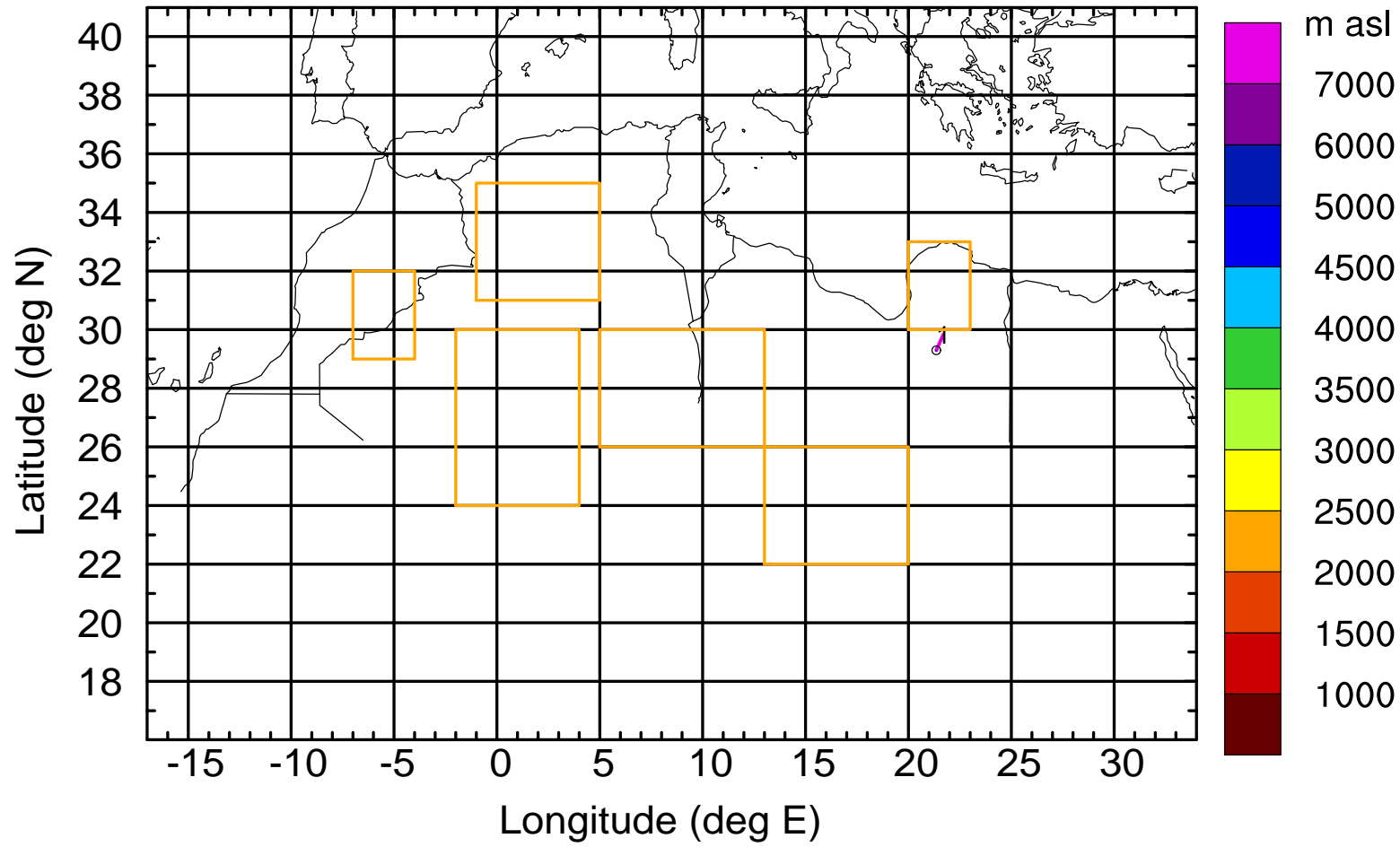
Level #18 of flight 170411a

BWD 20170411/08 -07H = 11/01 UTC



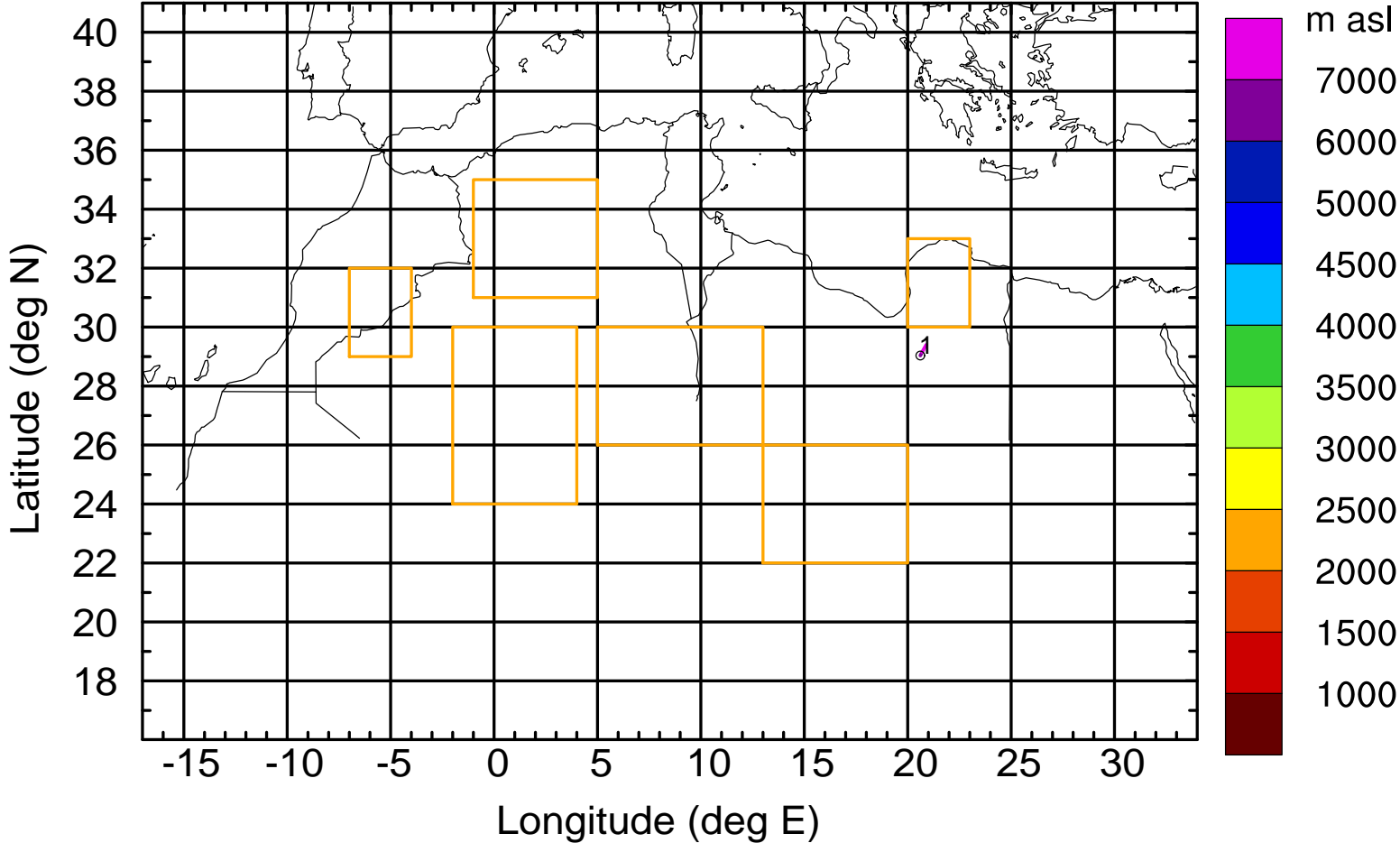
Level #18 of flight 170411a

BWD 20170411/08 -16H = 10/16 UTC



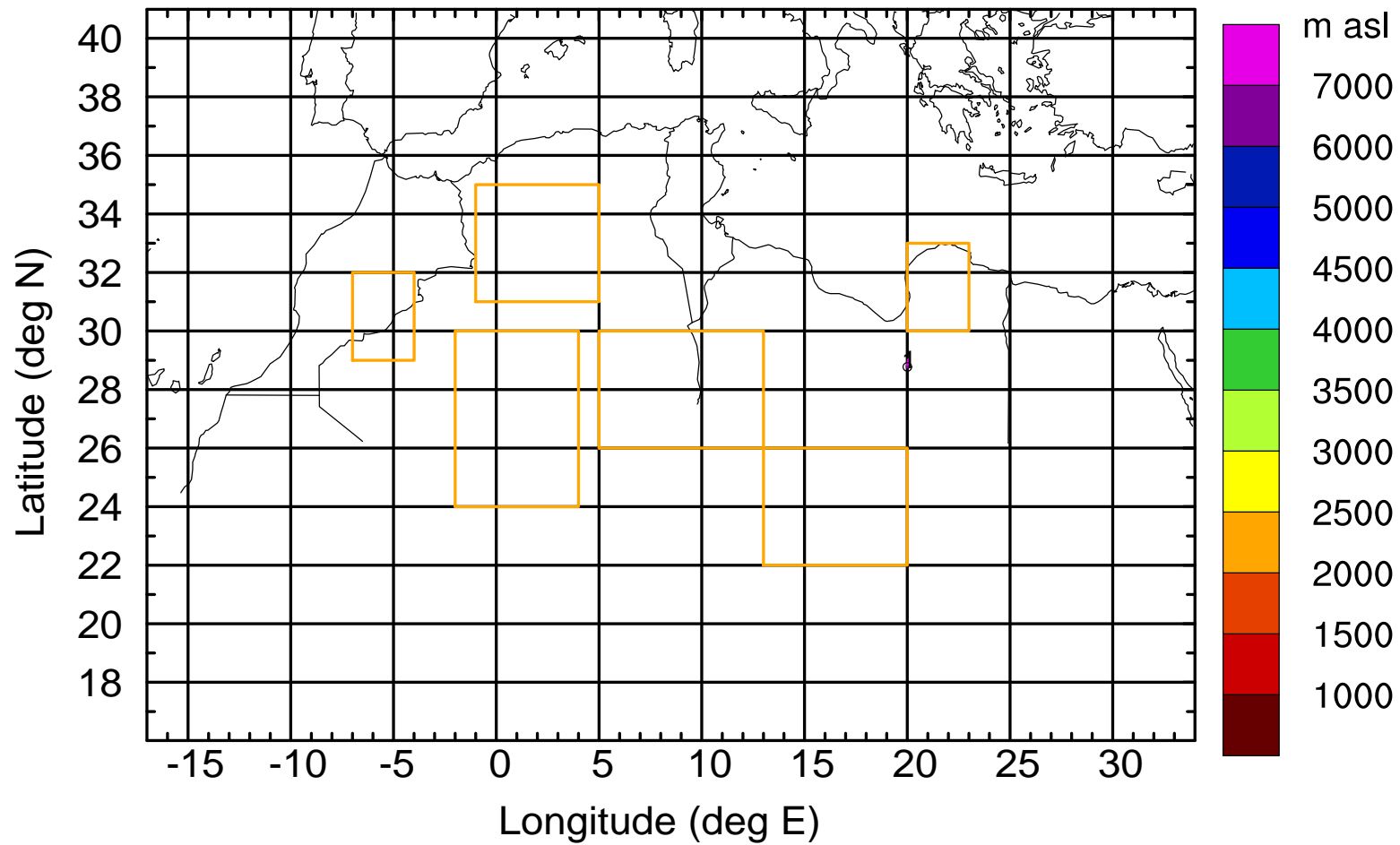
Level #18 of flight 170411a

BWD 20170411/08 -17H = 10/15 UTC



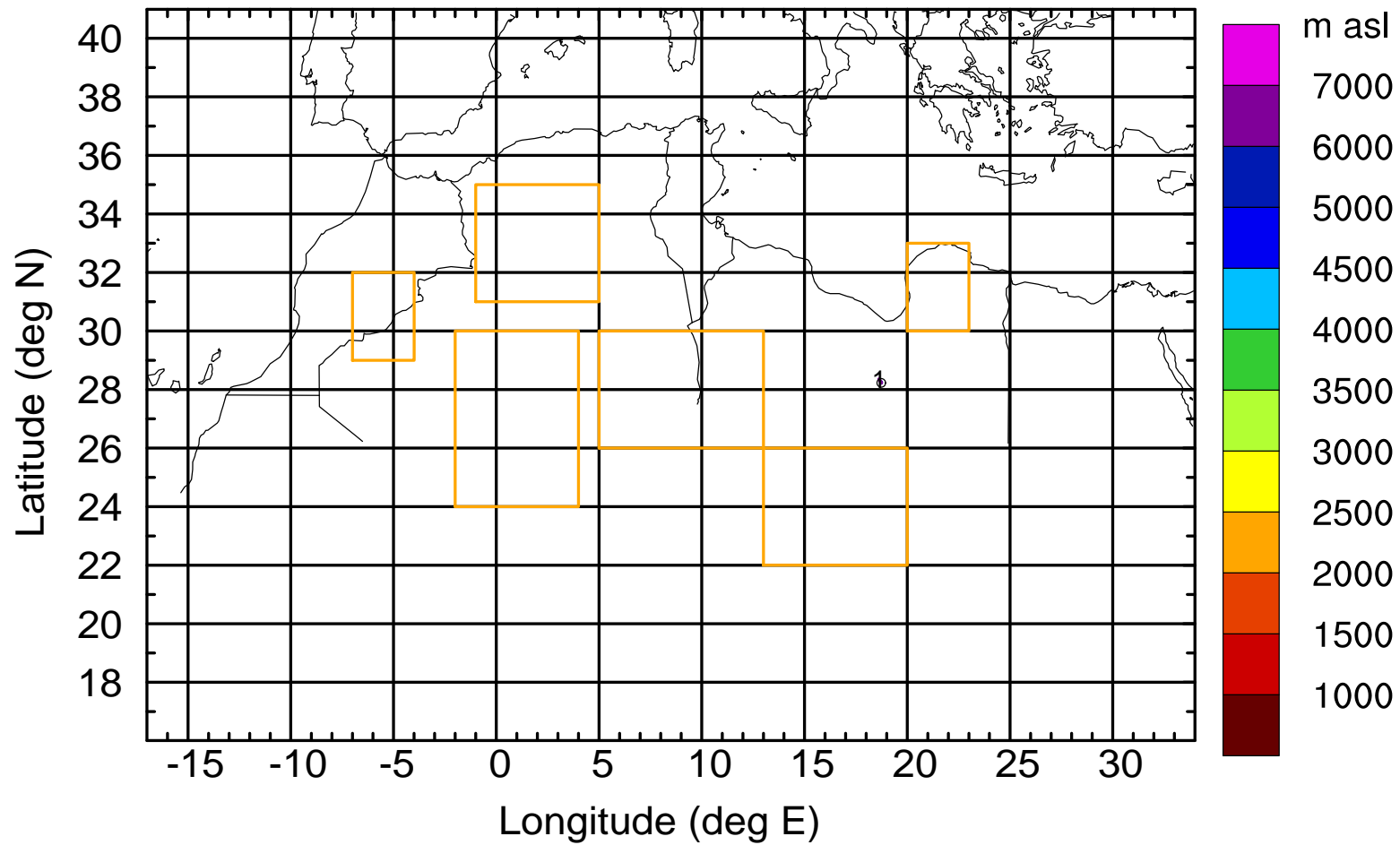
Level #18 of flight 170411a

BWD 20170411/08 -18H = 10/14 UTC



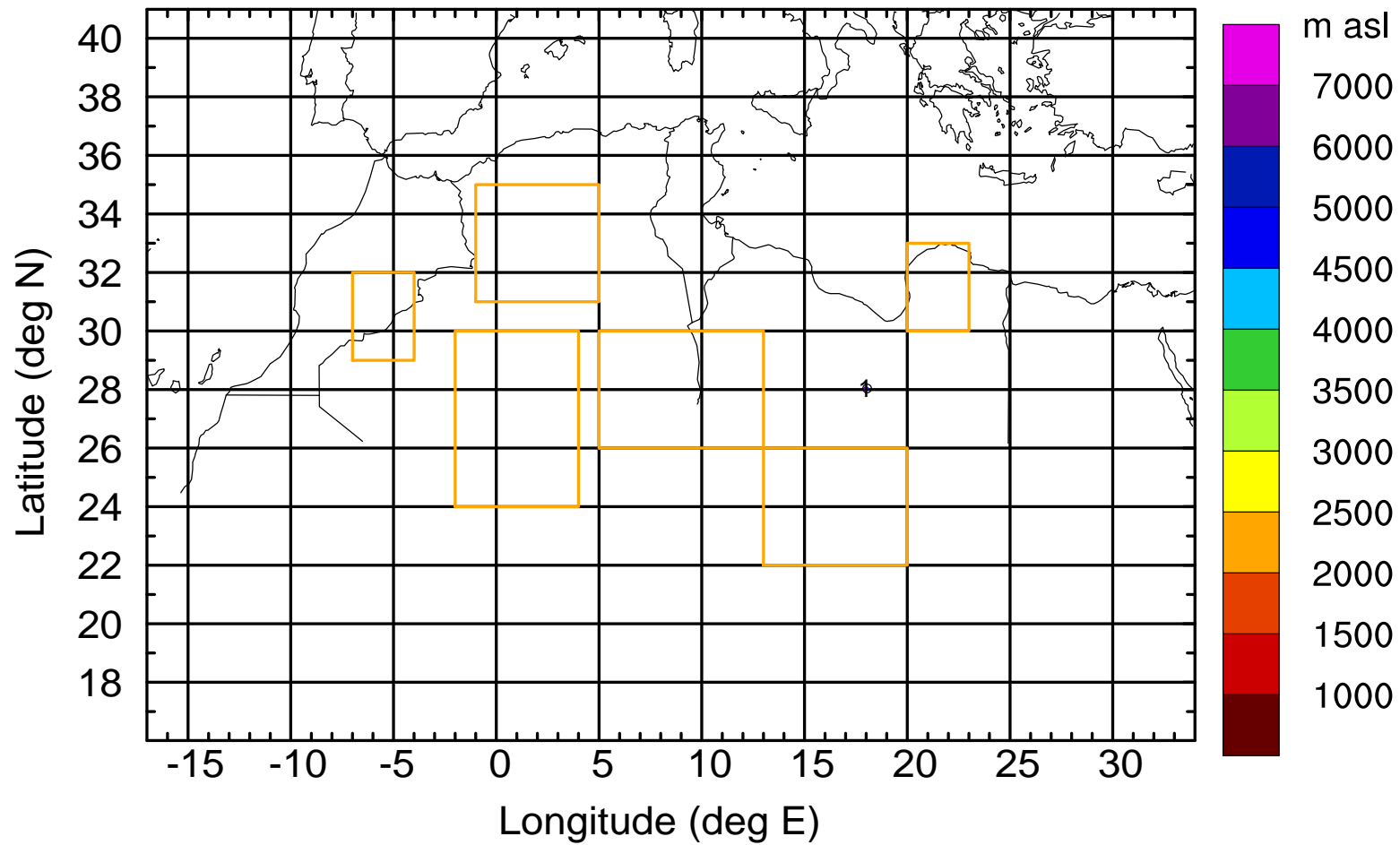
Level #18 of flight 170411a

BWD 20170411/08 -20H = 10/12 UTC



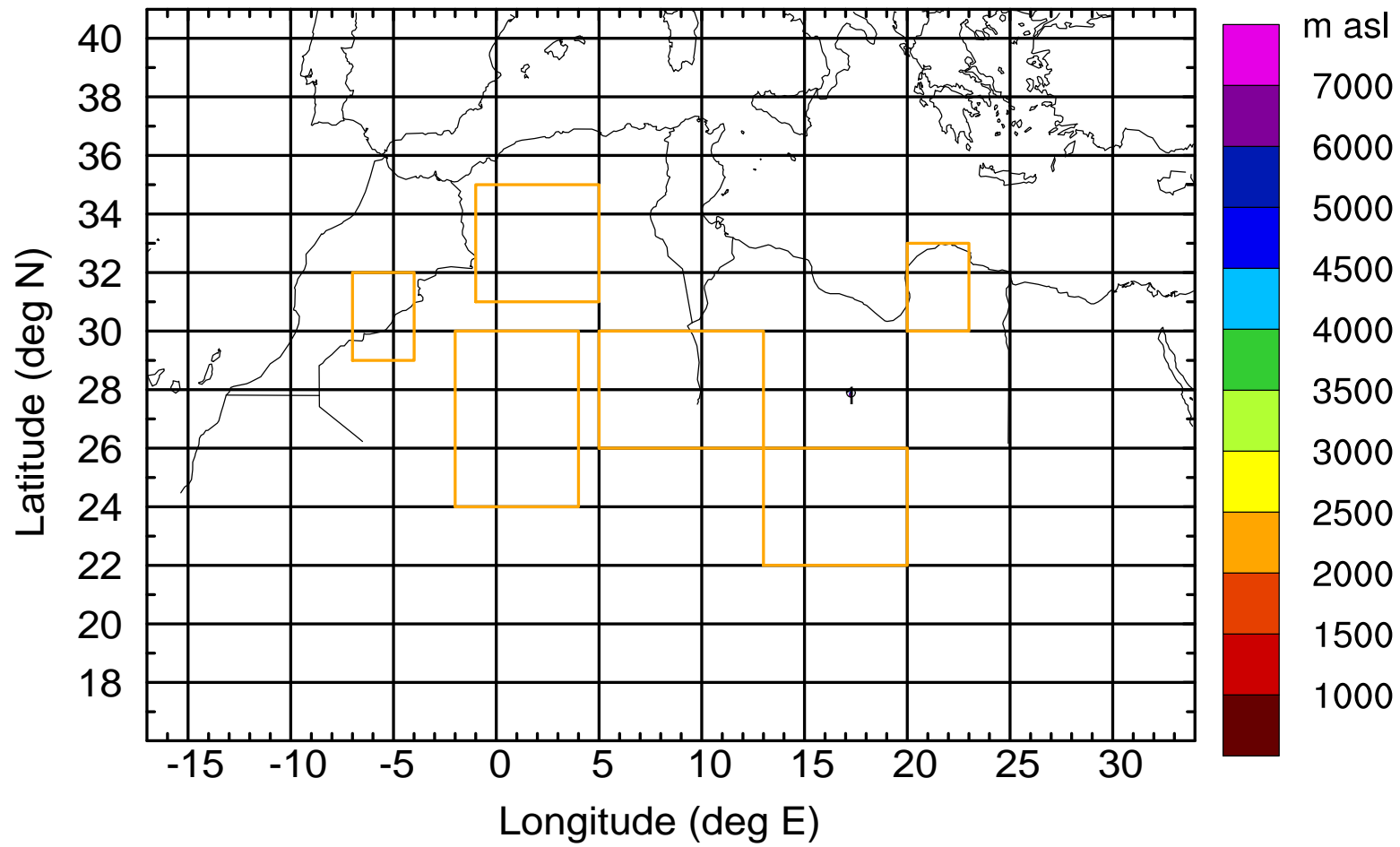
Level #18 of flight 170411a

BWD 20170411/08 -21H = 10/11 UTC



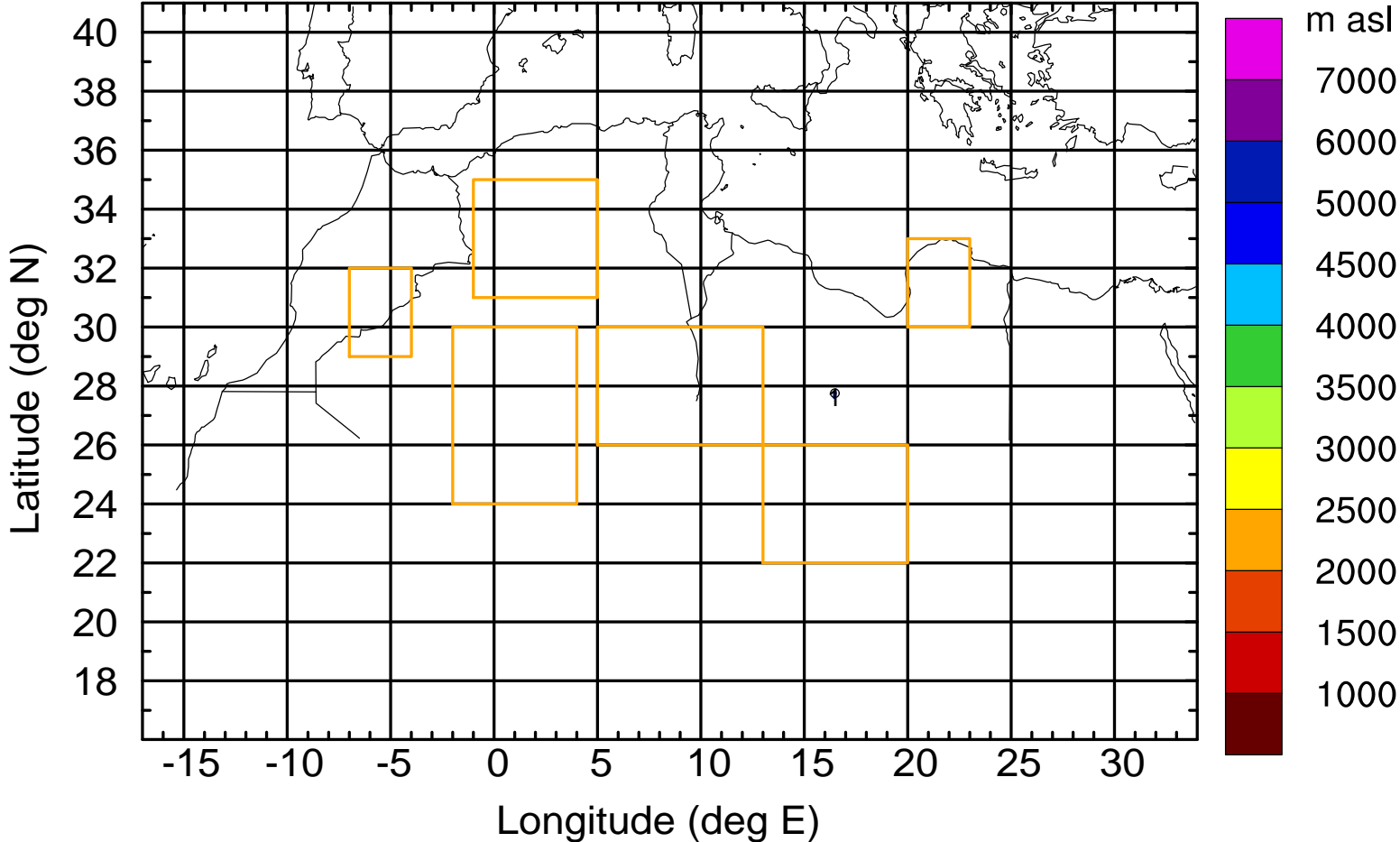
Level #18 of flight 170411a

BWD 20170411/08 -22H = 10/10 UTC



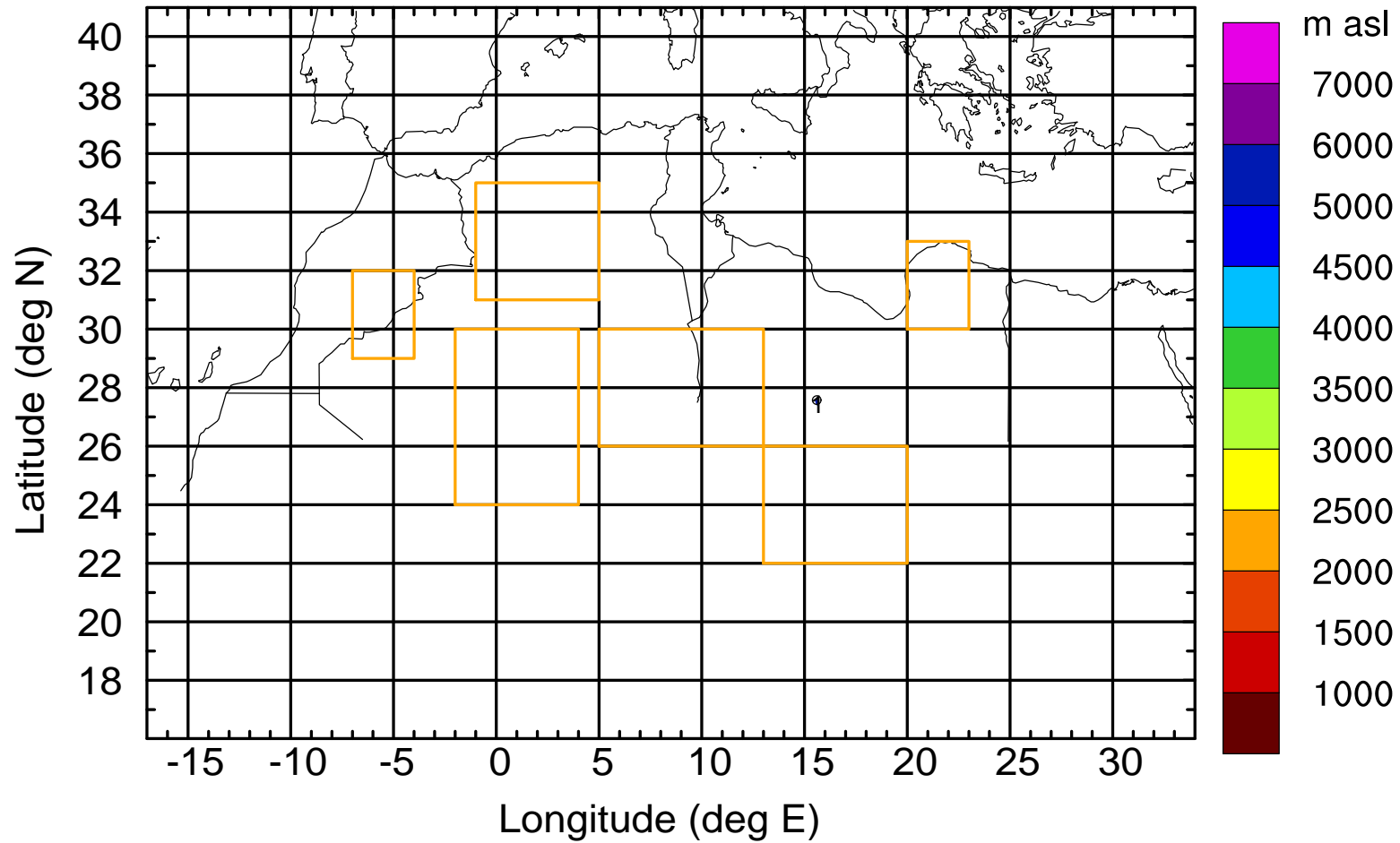
Level #18 of flight 170411a

BWD 20170411/08 -23H = 10/09 UTC



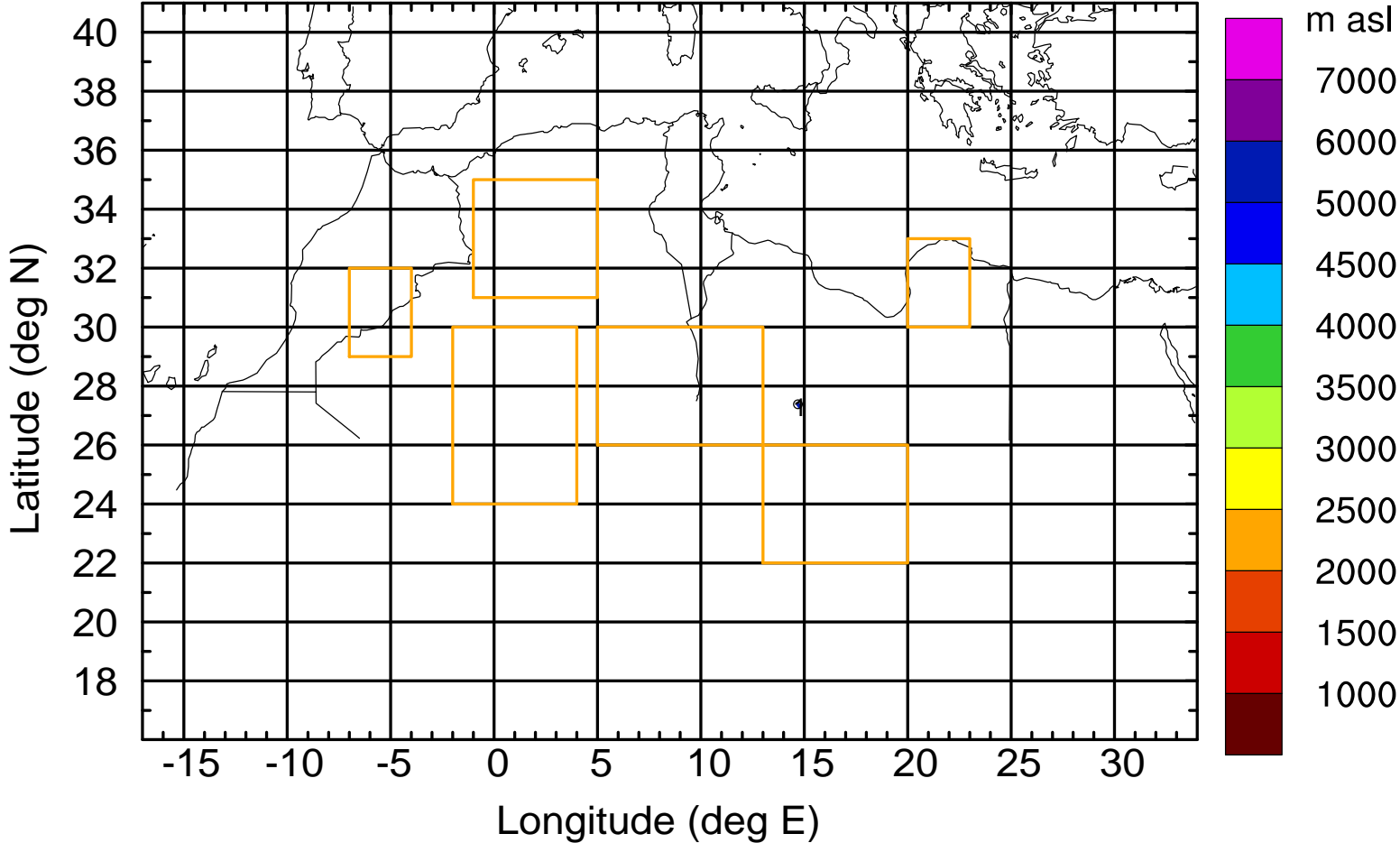
Level #18 of flight 170411a

BWD 20170411/08 -24H = 10/08 UTC



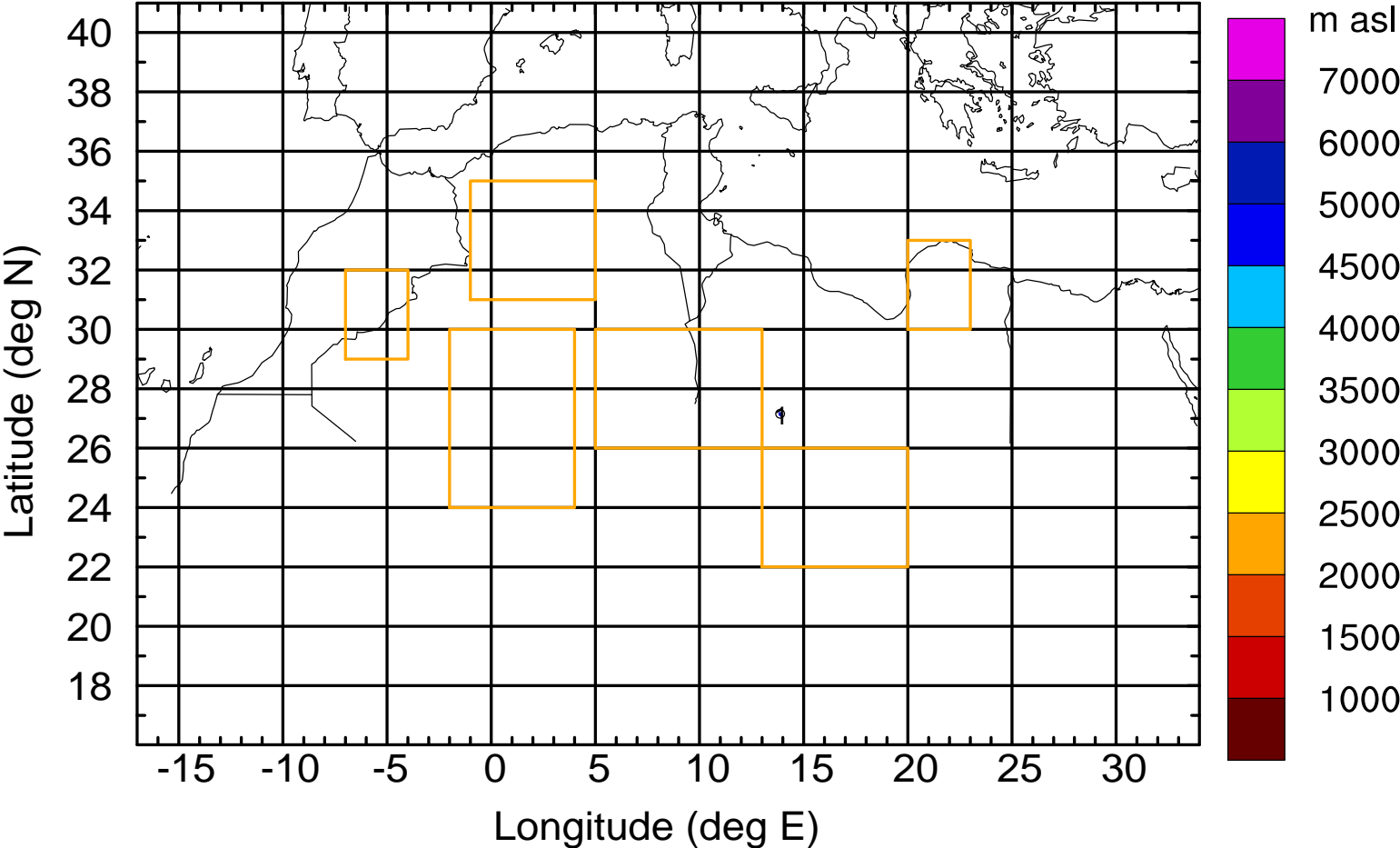
Level #18 of flight 170411a

BWD 20170411/08 -25H = 10/07 UTC



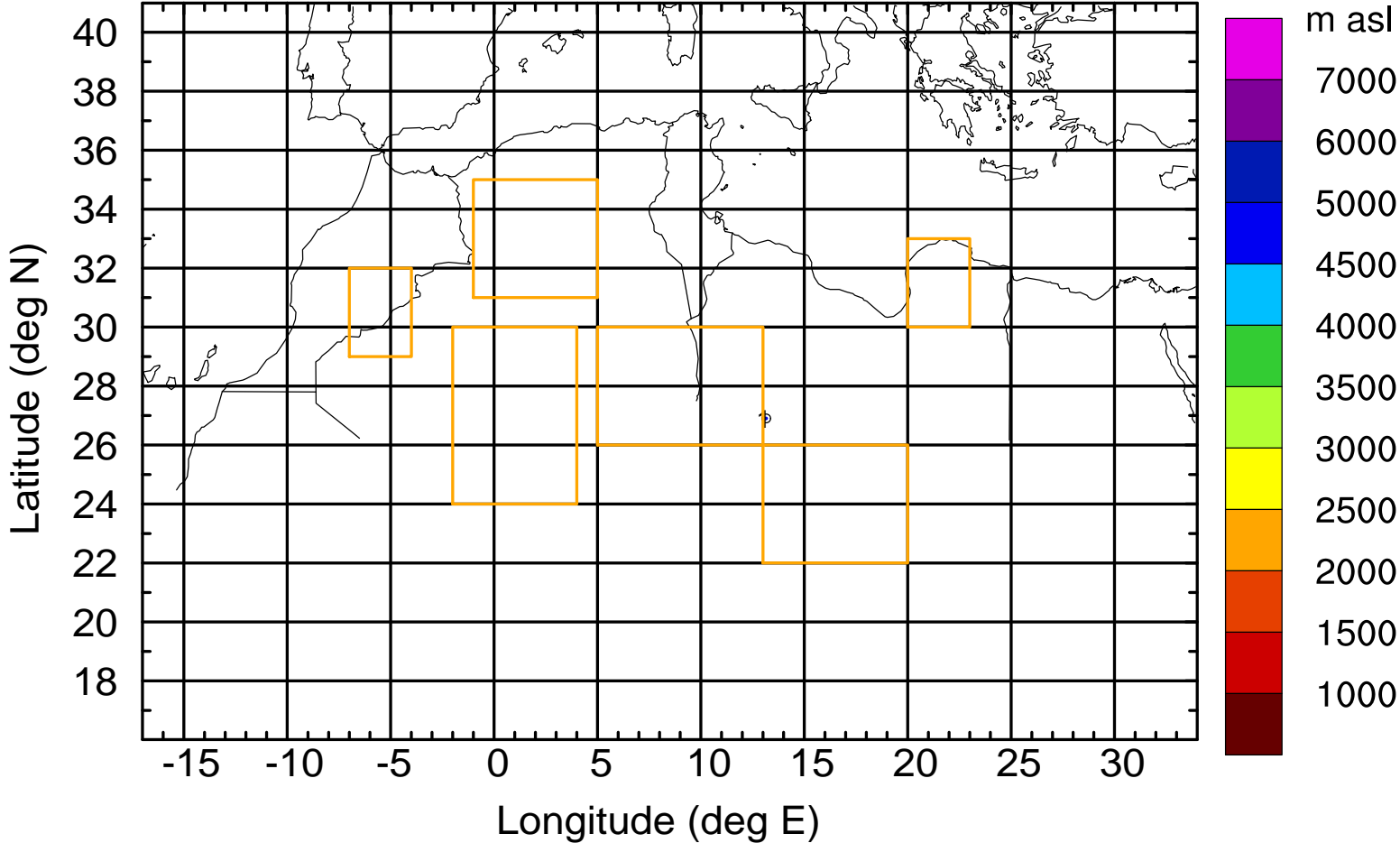
Level #18 of flight 170411a

BWD 20170411/08 -26H = 10/06 UTC



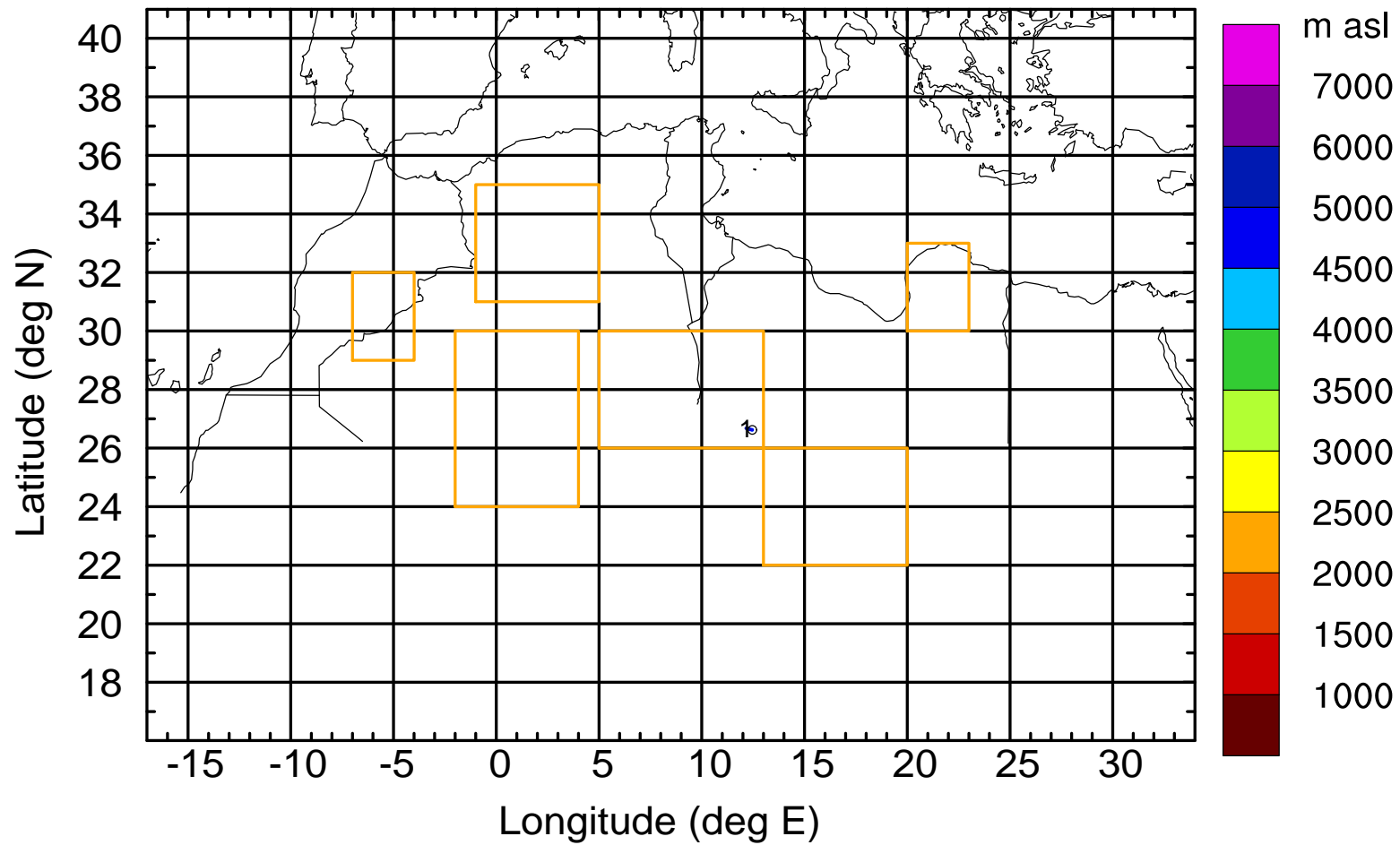
Level #18 of flight 170411a

BWD 20170411/08 -27H = 10/05 UTC



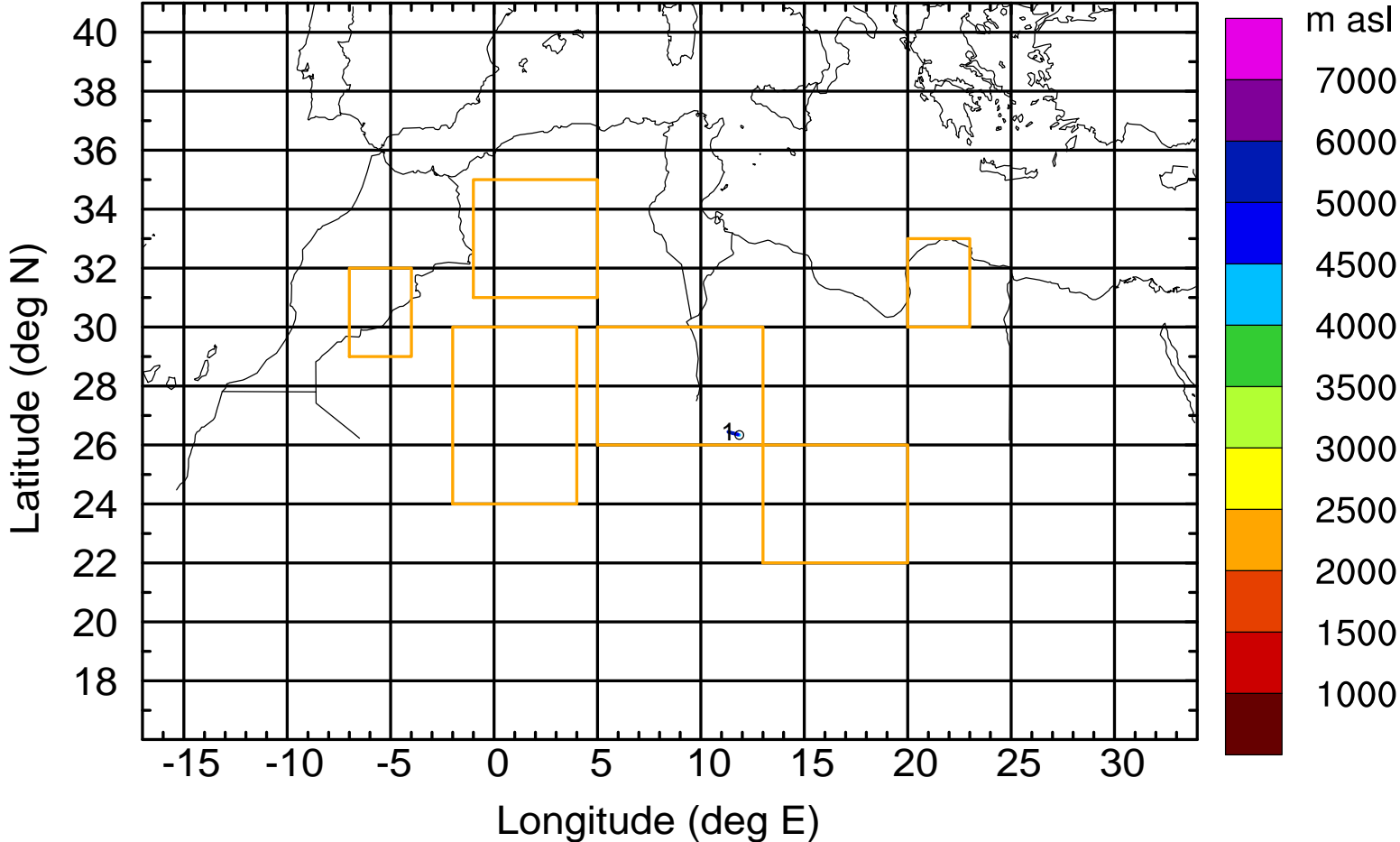
Level #18 of flight 170411a

BWD 20170411/08 -28H = 10/04 UTC



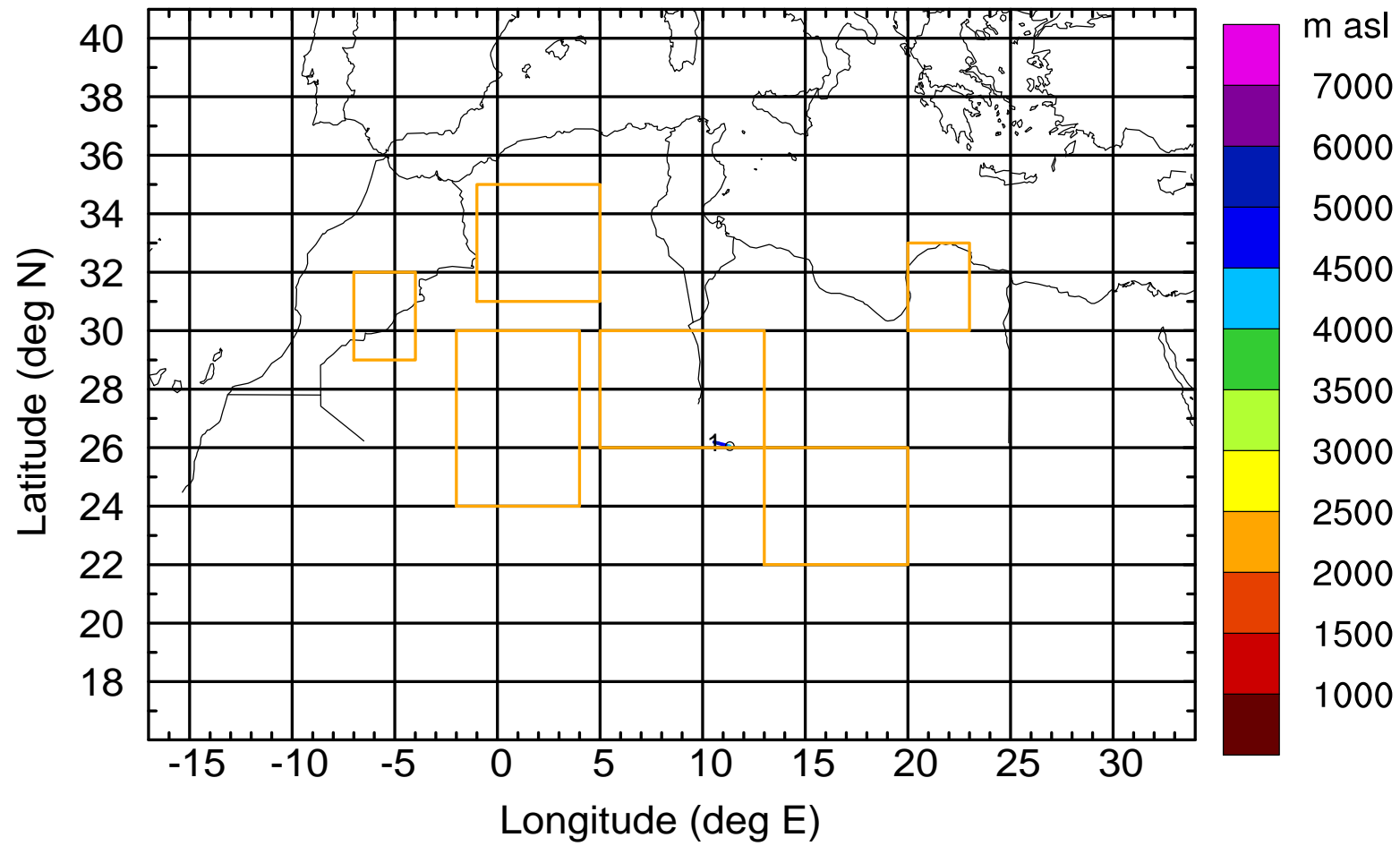
Level #18 of flight 170411a

BWD 20170411/08 -29H = 10/03 UTC



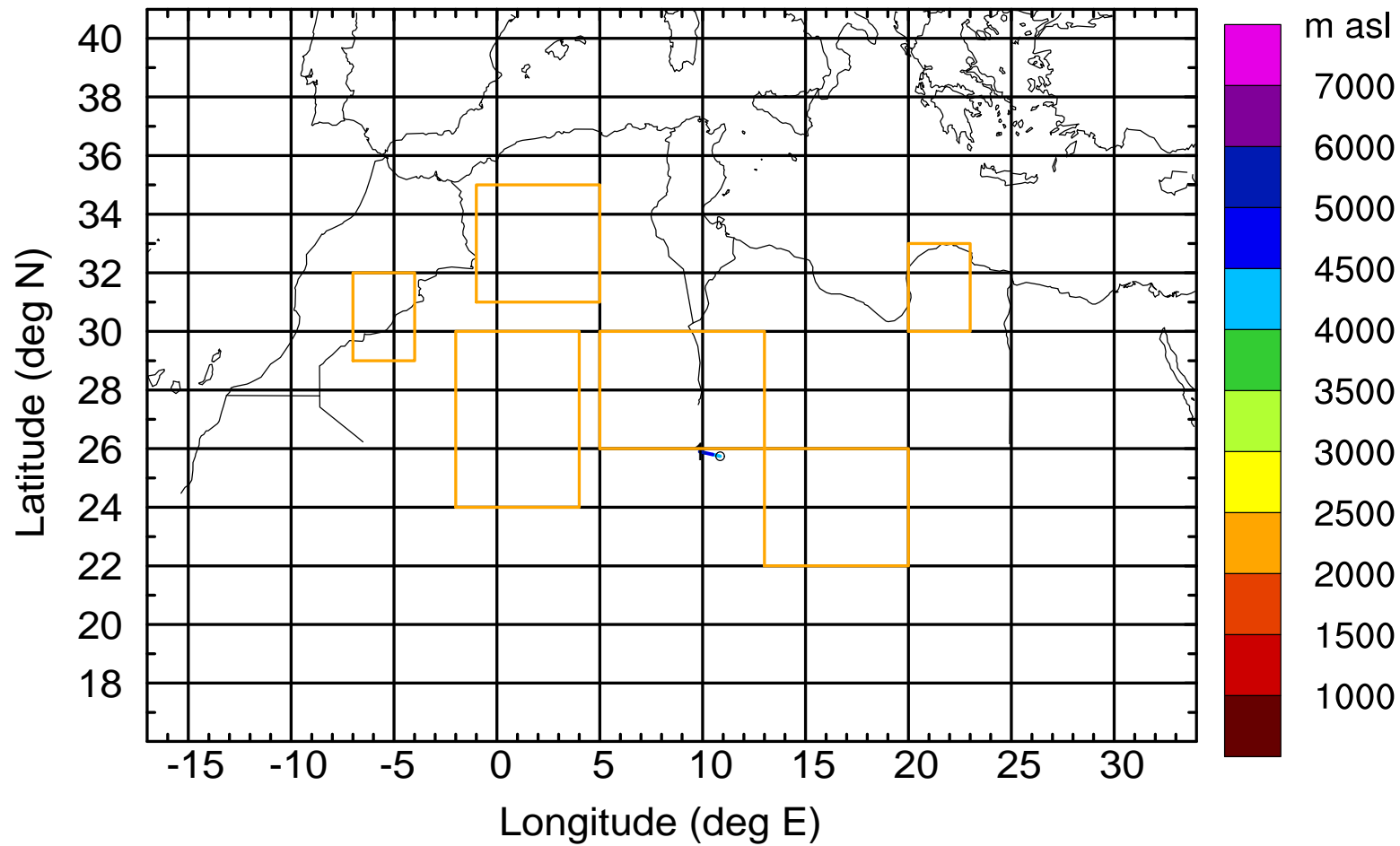
Level #18 of flight 170411a

BWD 20170411/08 -30H = 10/02 UTC



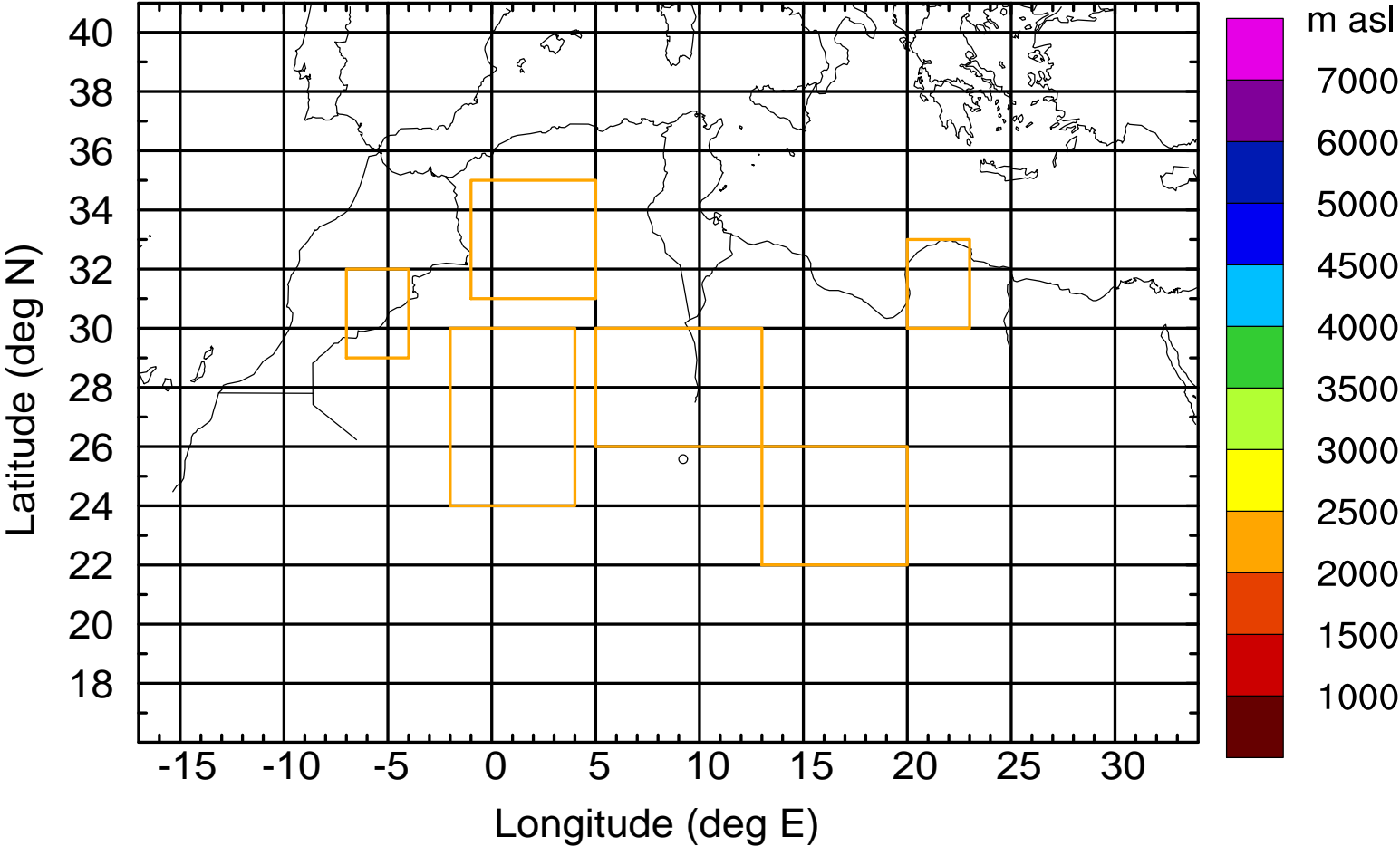
Level #18 of flight 170411a

BWD 20170411/08 -31H = 10/01 UTC



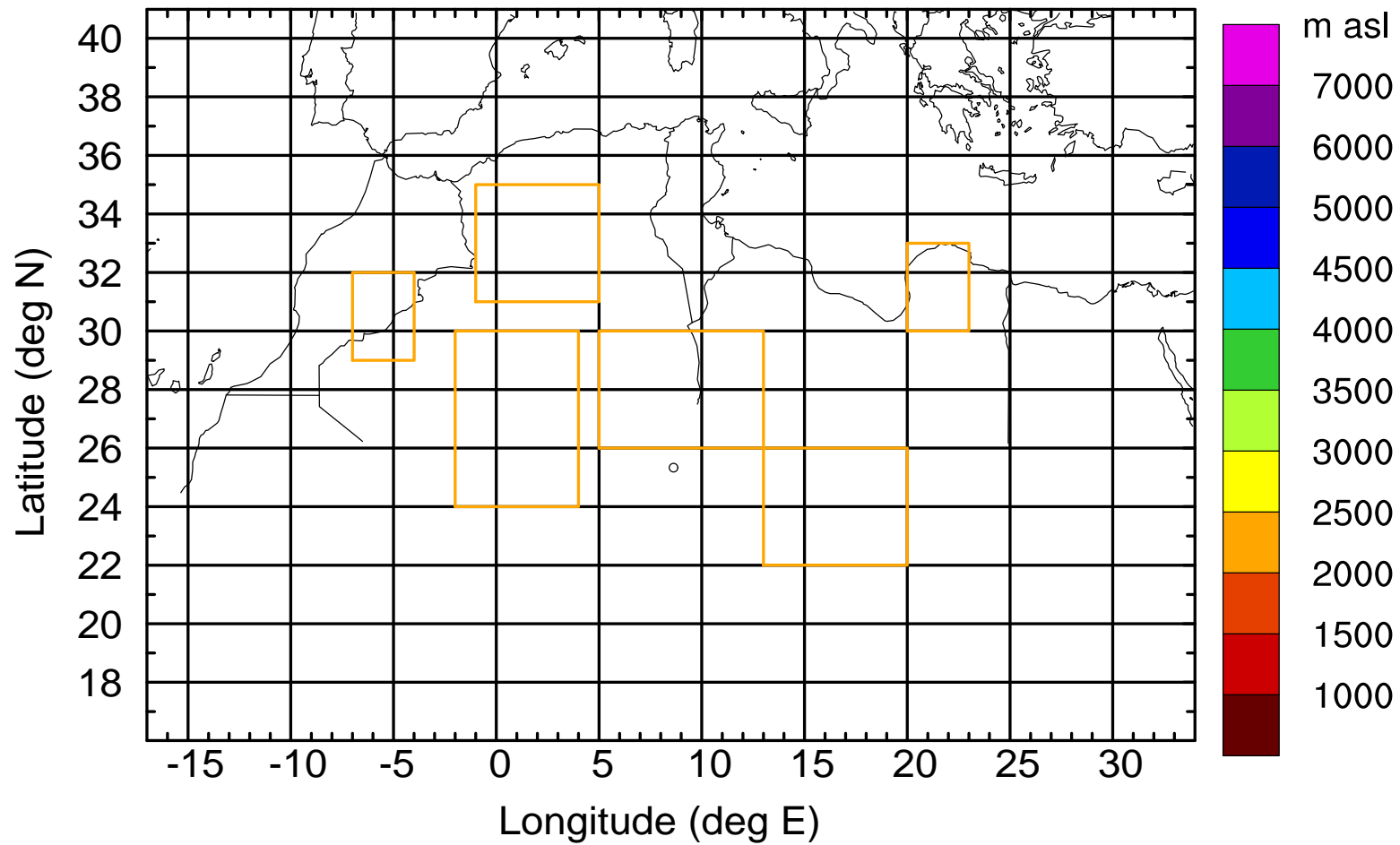
Level #18 of flight 170411a

BWD 20170411/08 -31H = 10/01 UTC



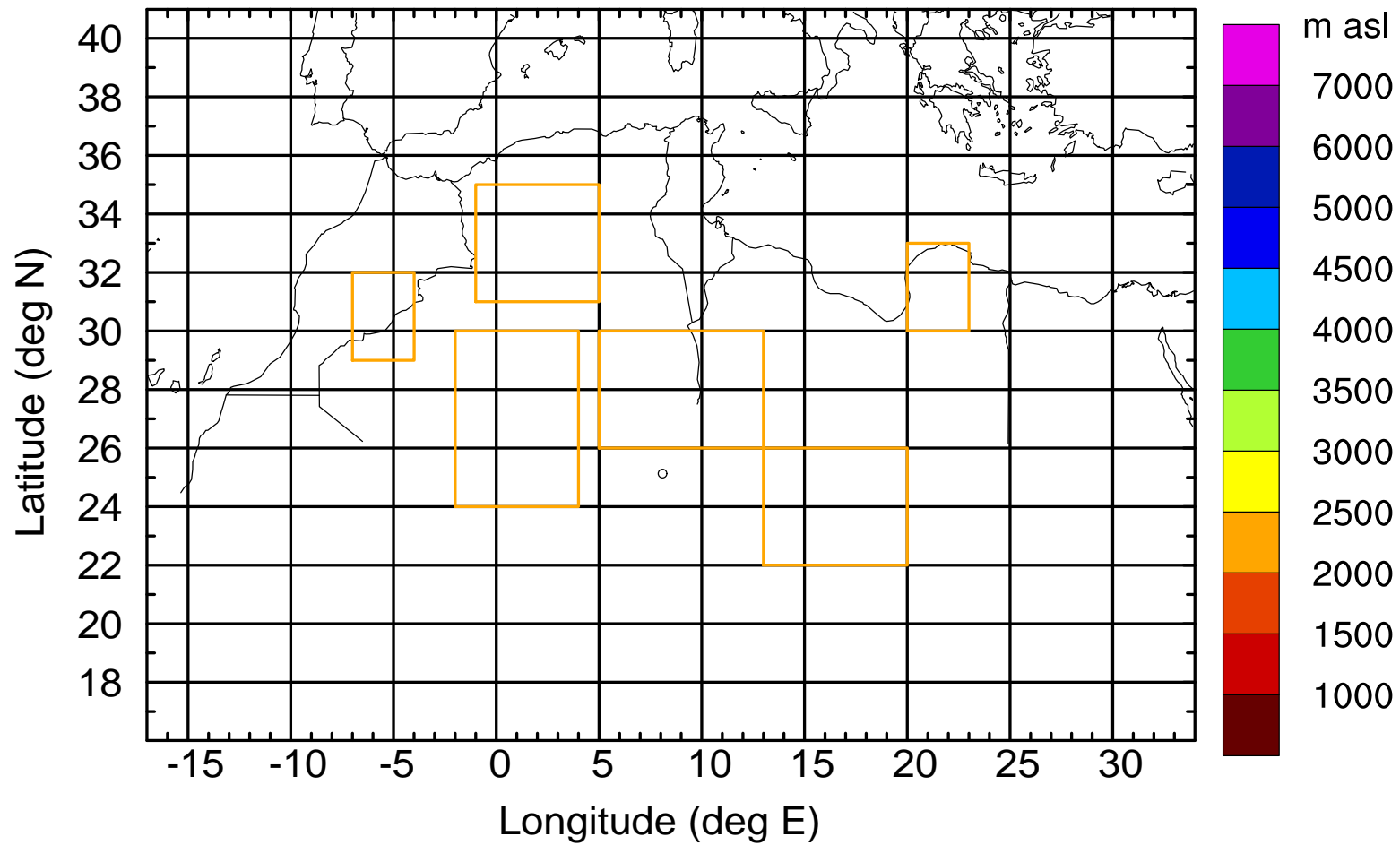
Level #18 of flight 170411a

BWD 20170411/08 -31H = 10/01 UTC



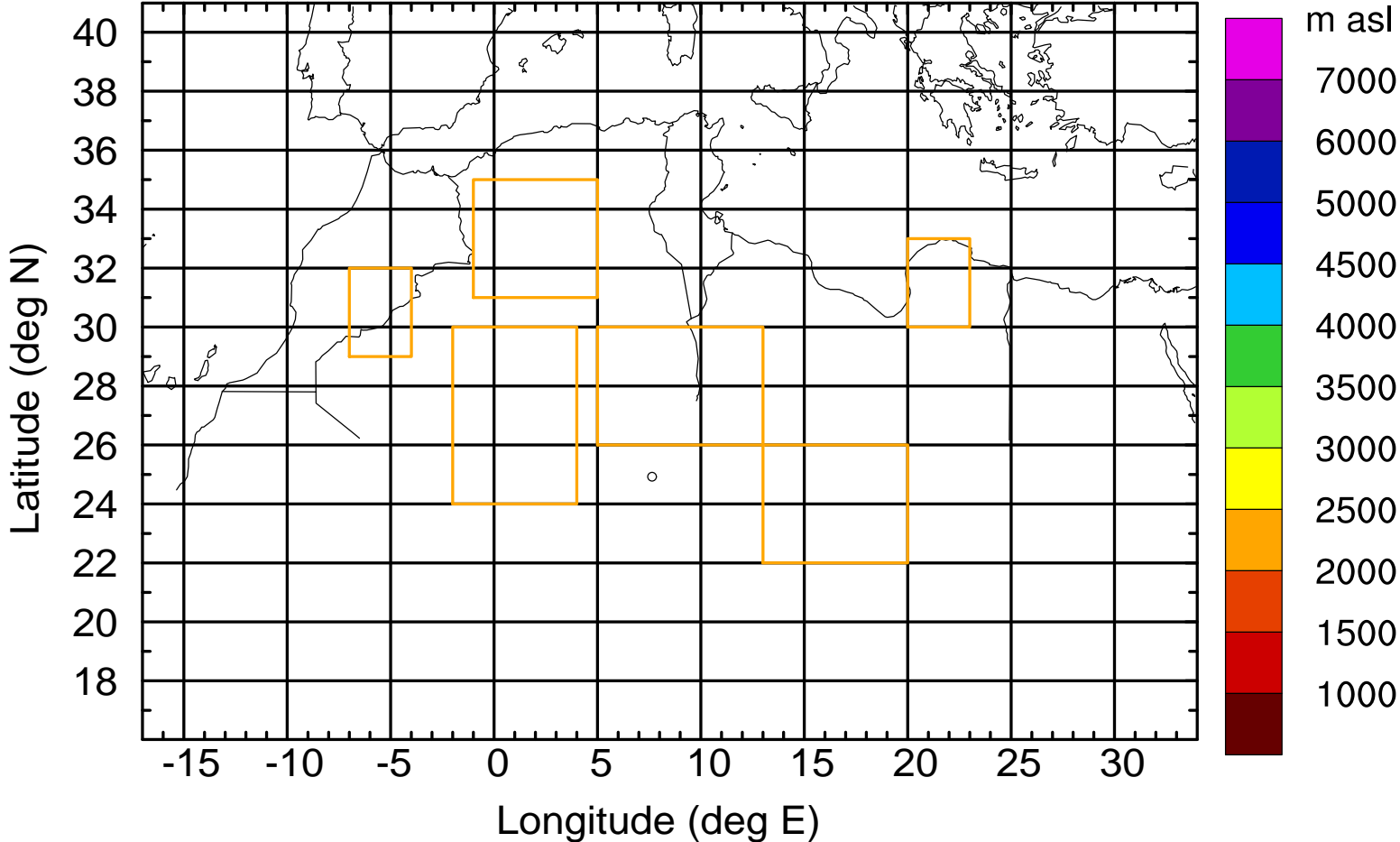
Level #18 of flight 170411a

BWD 20170411/08 -31H = 10/01 UTC



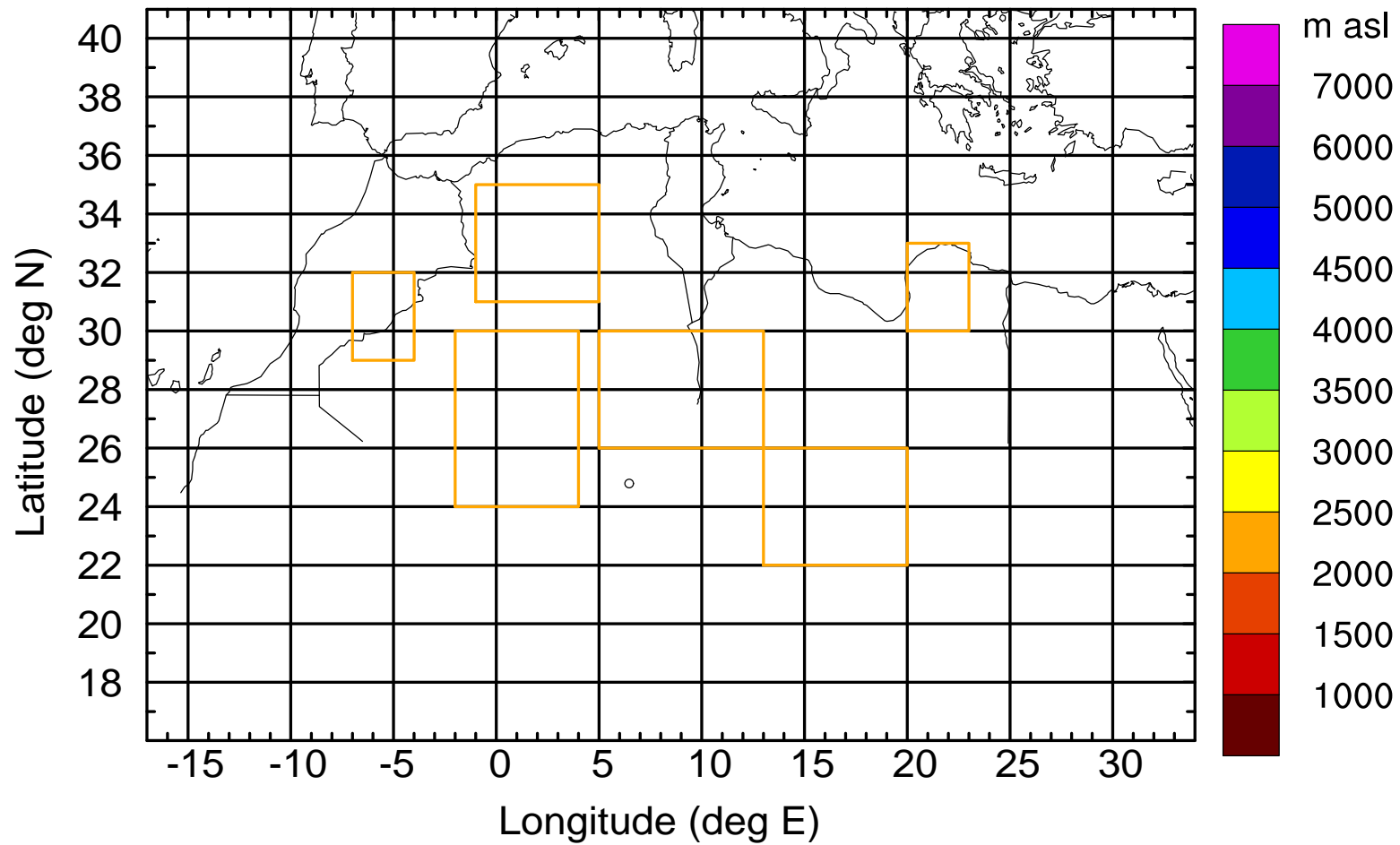
Level #18 of flight 170411a

BWD 20170411/08 -31H = 10/01 UTC



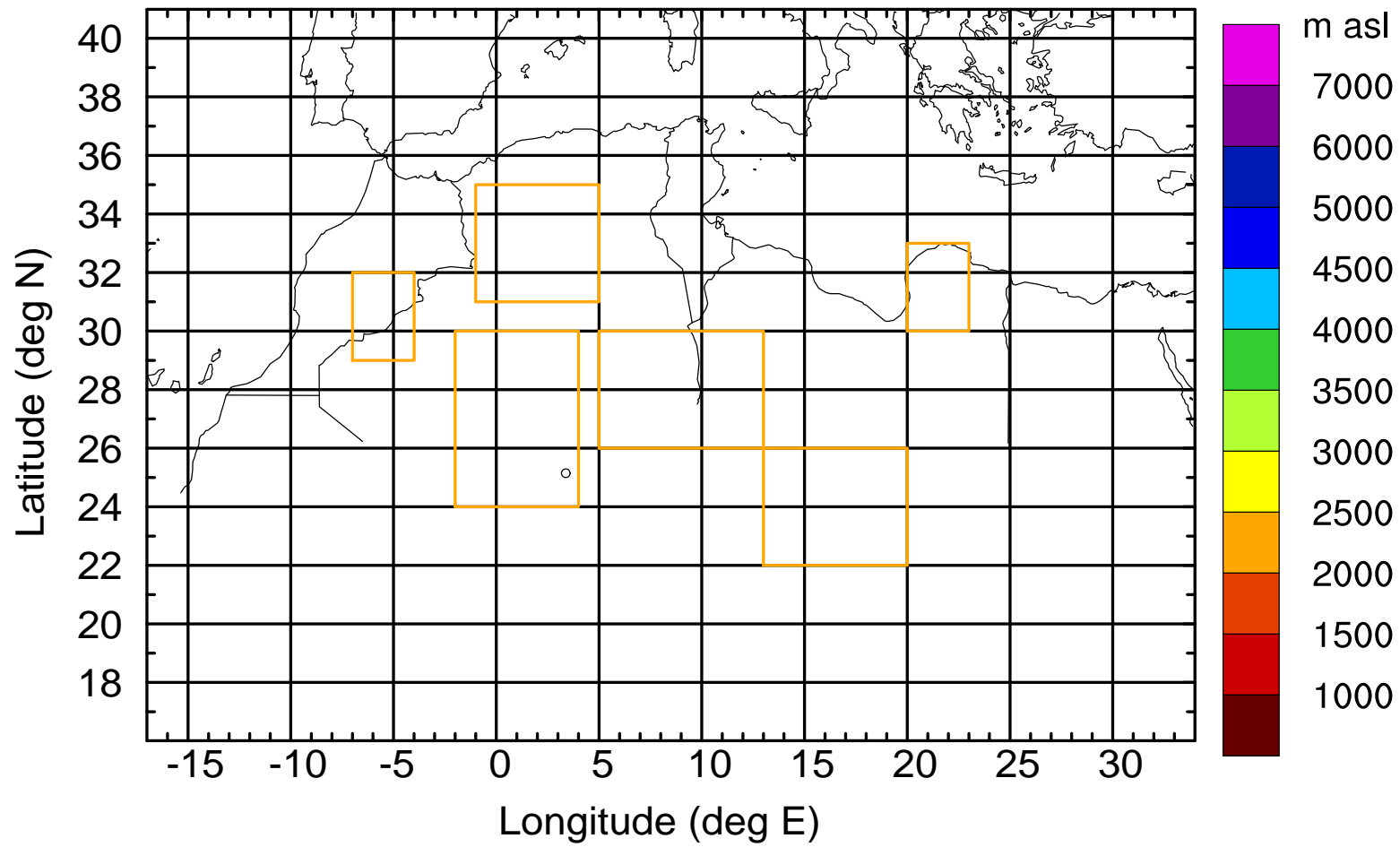
Level #18 of flight 170411a

BWD 20170411/08 -31H = 10/01 UTC



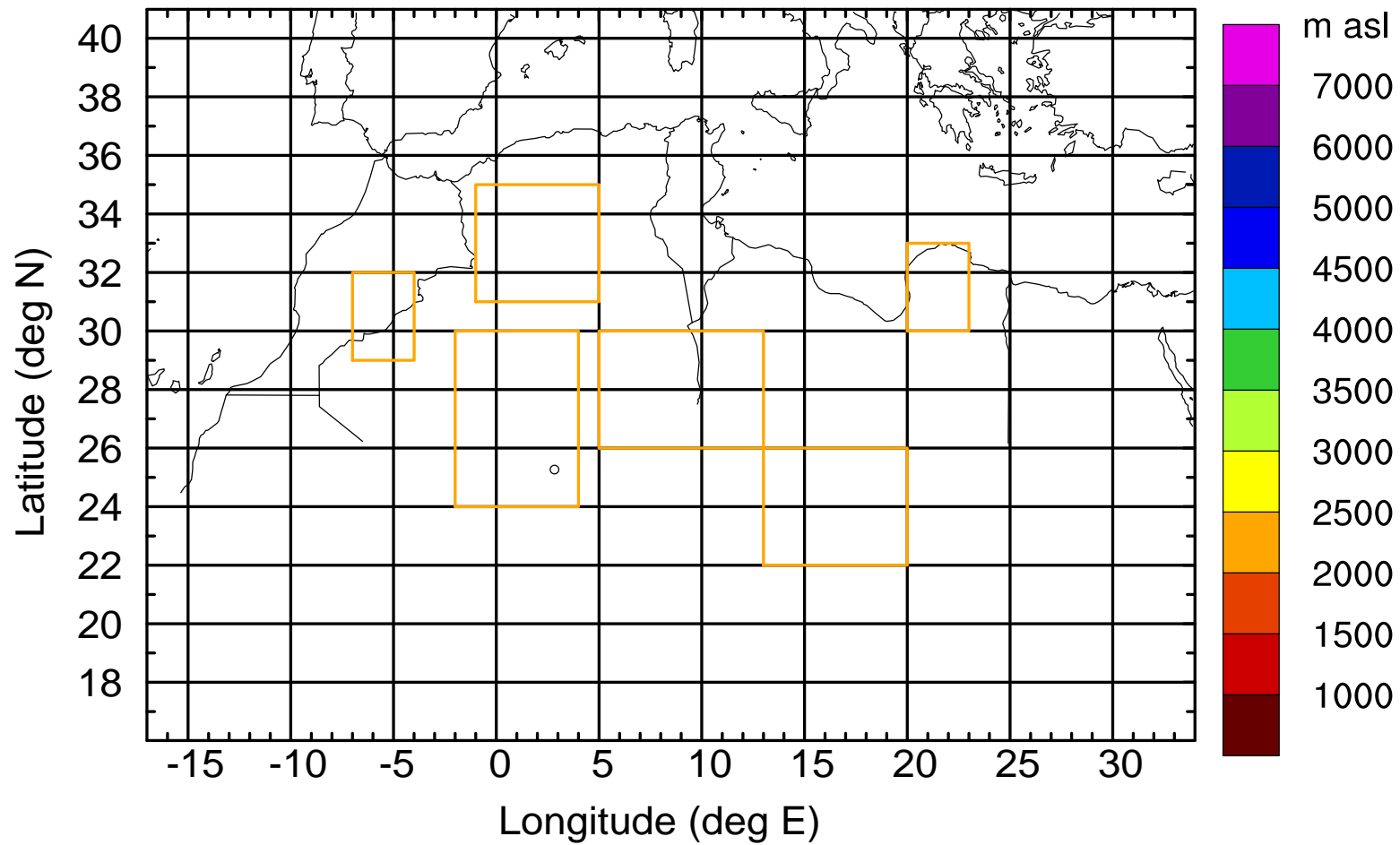
Level #18 of flight 170411a

BWD 20170411/08 -31H = 10/01 UTC



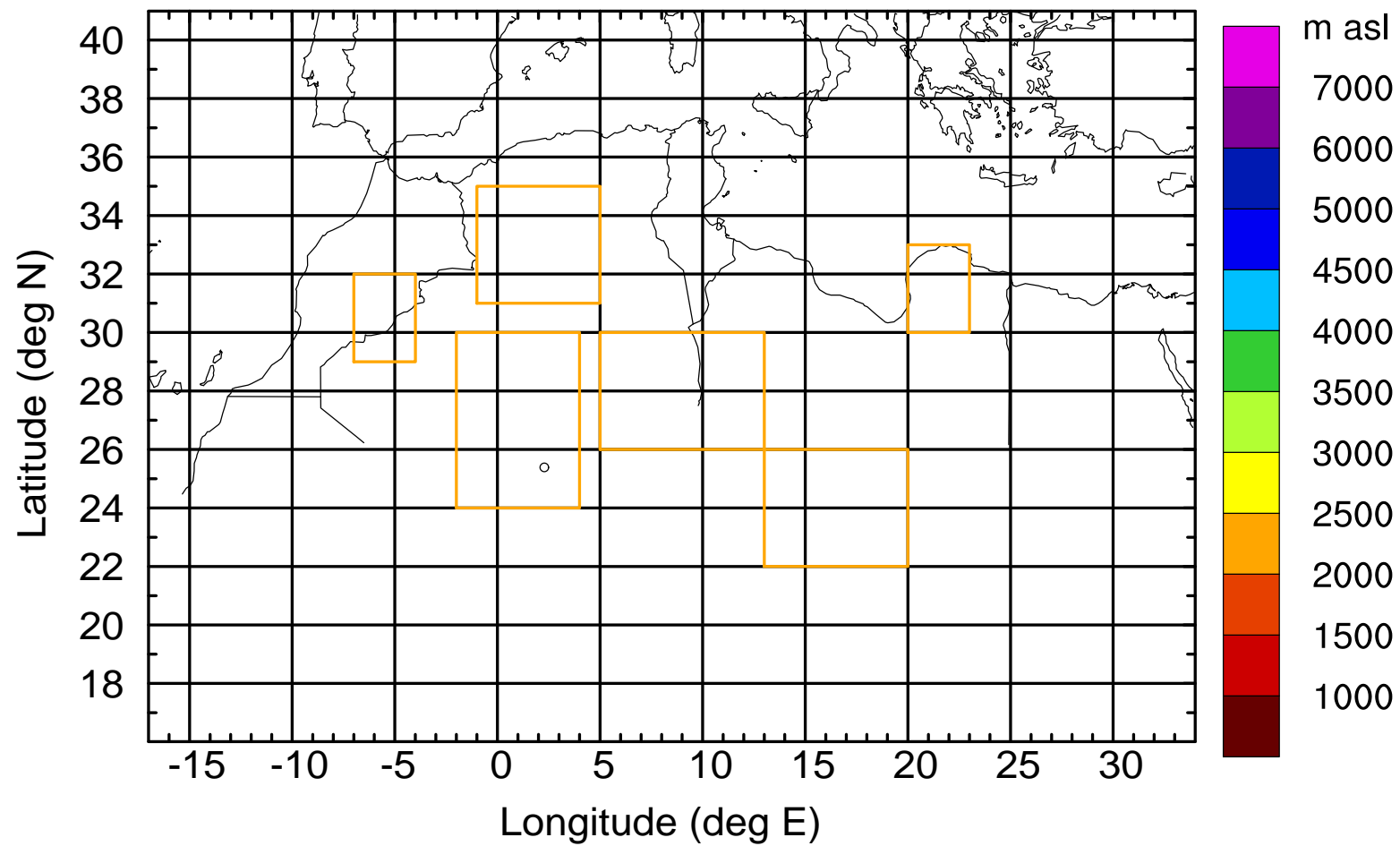
Level #18 of flight 170411a

BWD 20170411/08 -31H = 10/01 UTC



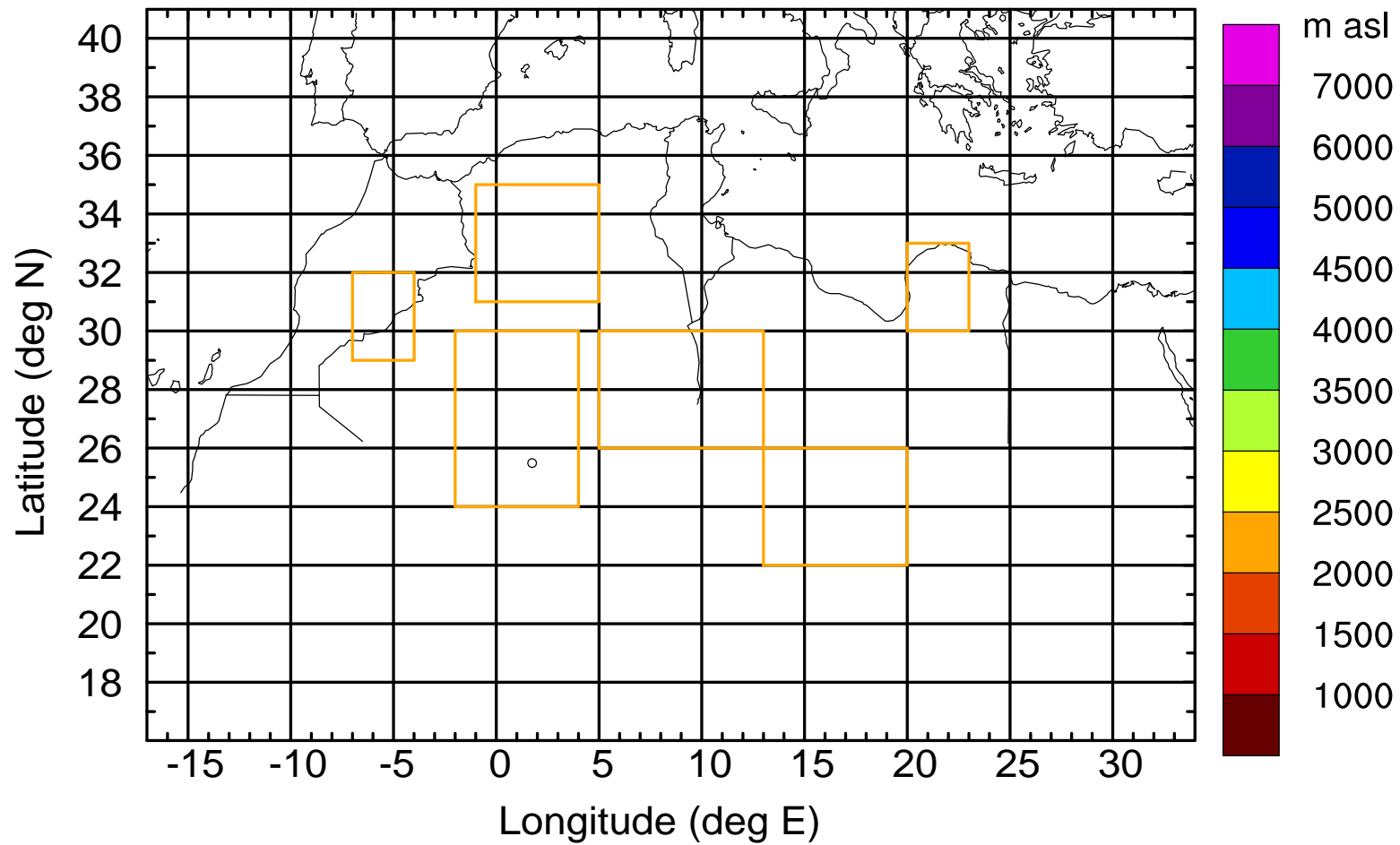
Level #18 of flight 170411a

BWD 20170411/08 -31H = 10/01 UTC



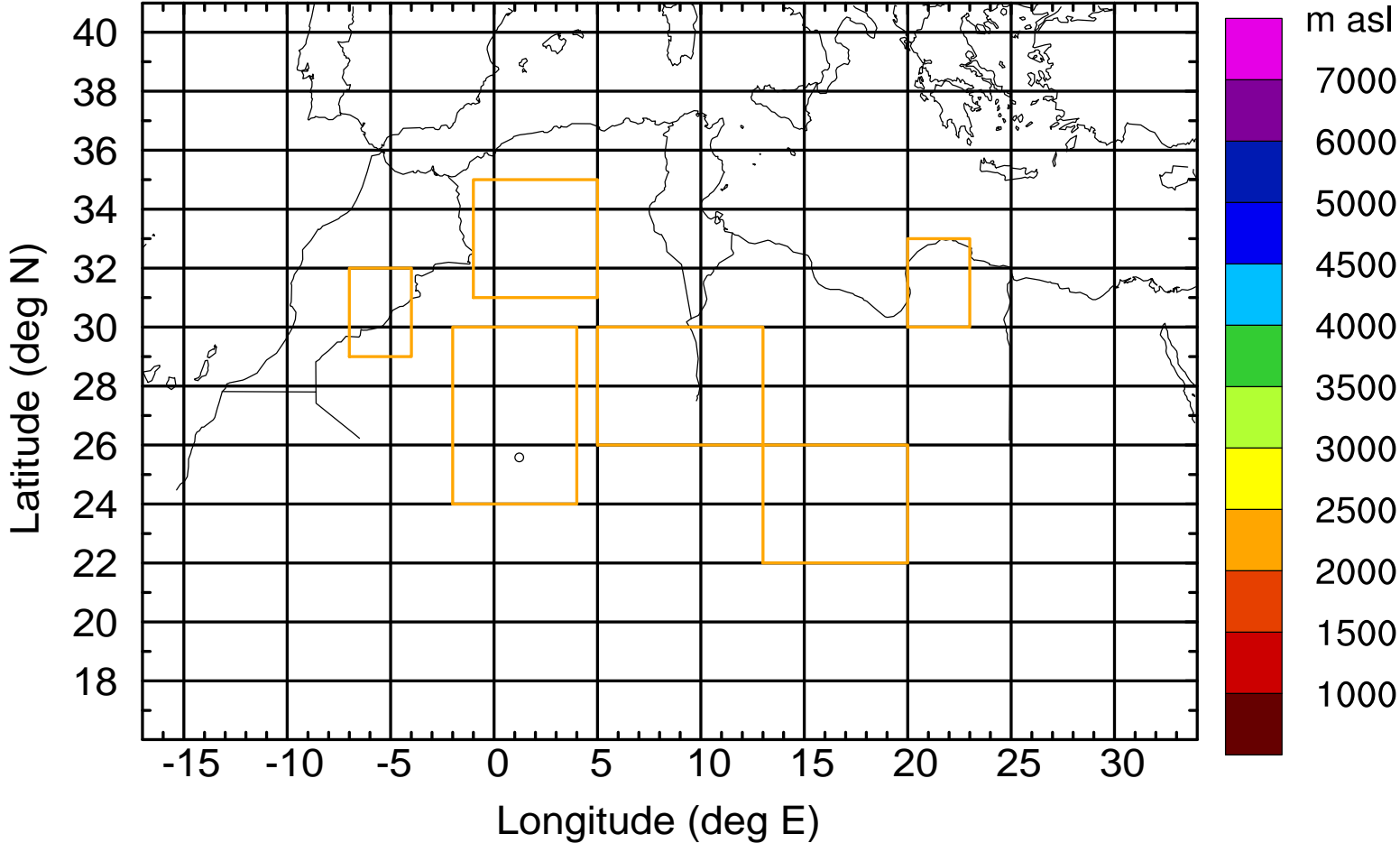
Level #18 of flight 170411a

BWD 20170411/08 -31H = 10/01 UTC



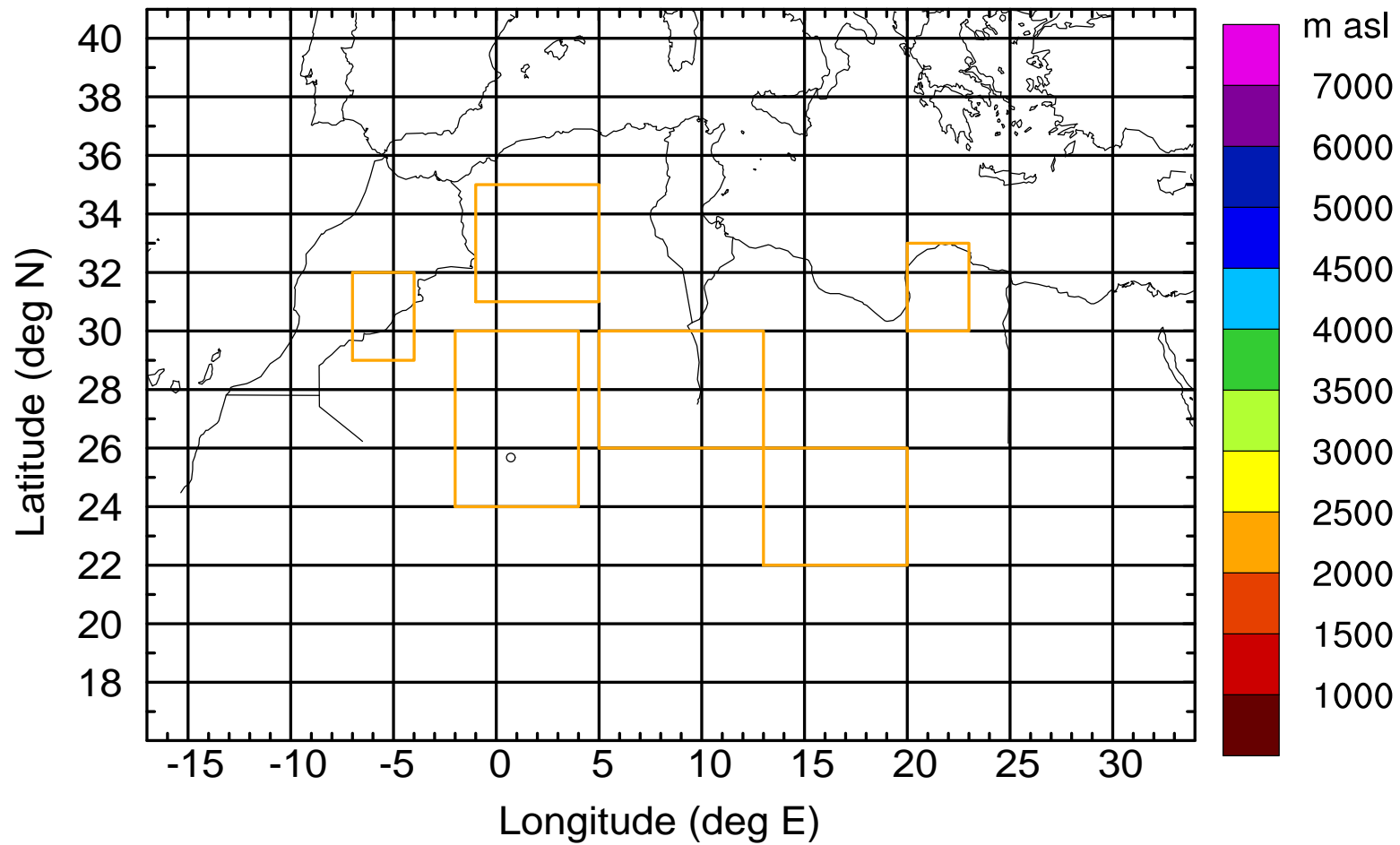
Level #18 of flight 170411a

BWD 20170411/08 -31H = 10/01 UTC



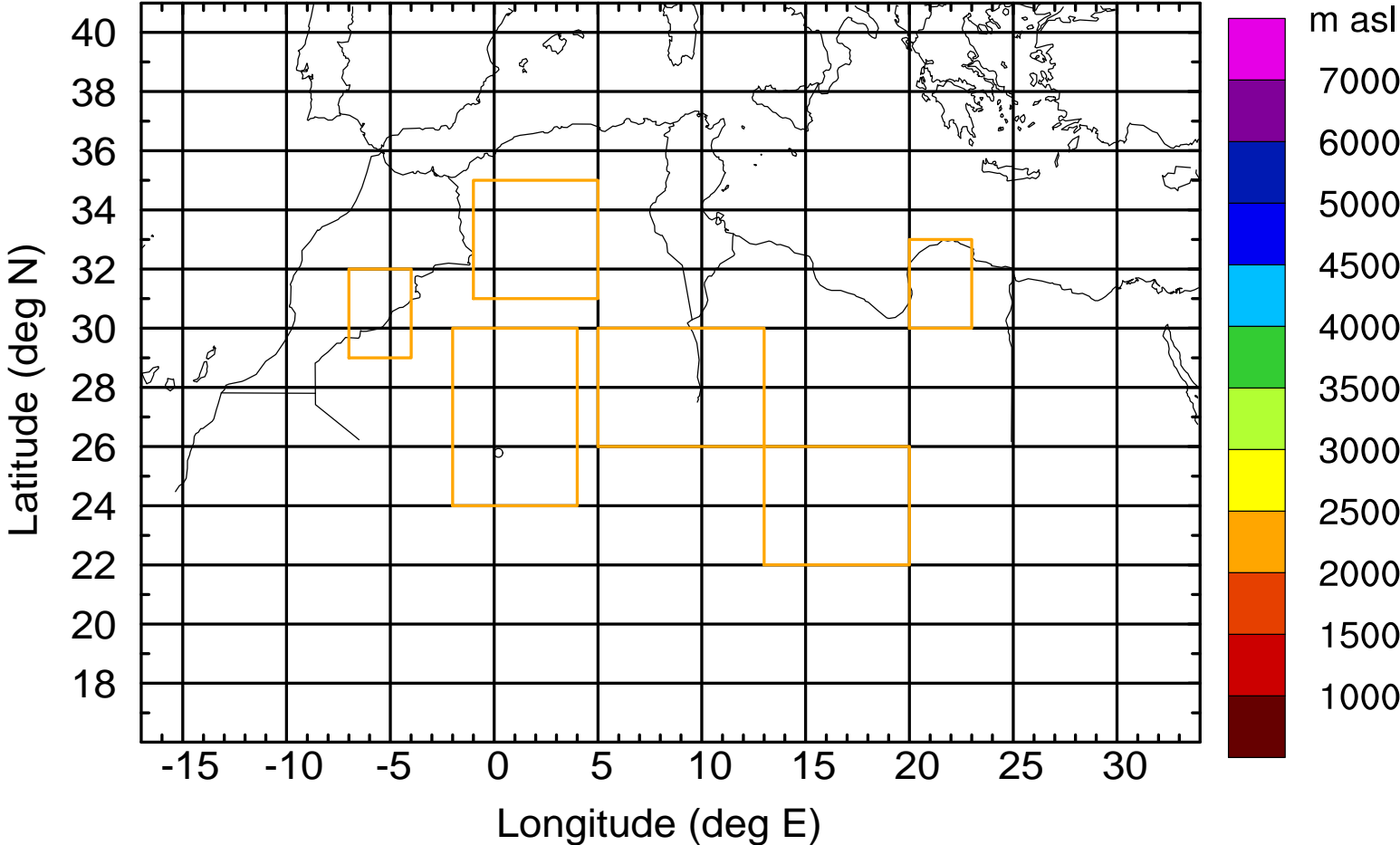
Level #18 of flight 170411a

BWD 20170411/08 -31H = 10/01 UTC



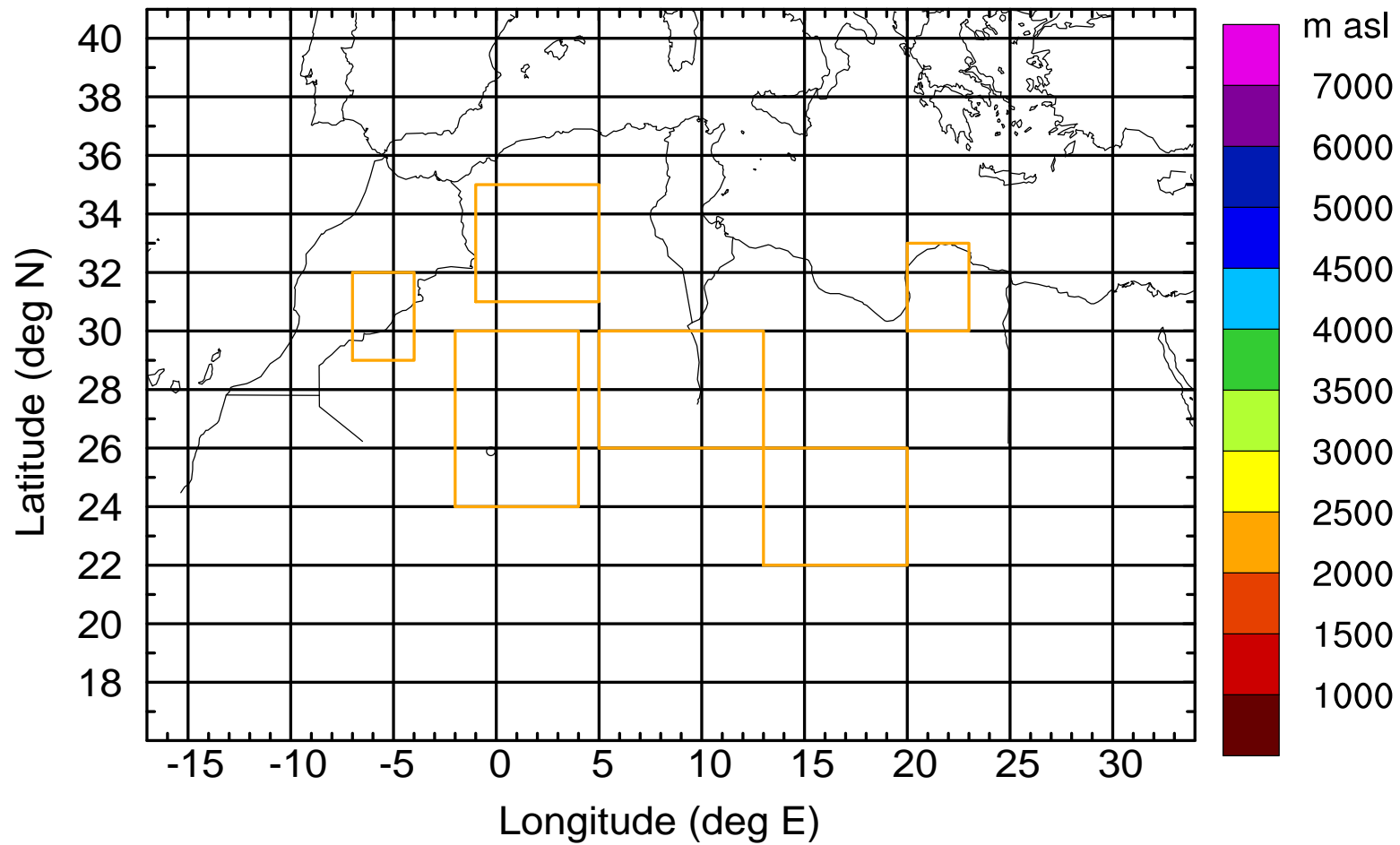
Level #18 of flight 170411a

BWD 20170411/08 -31H = 10/01 UTC



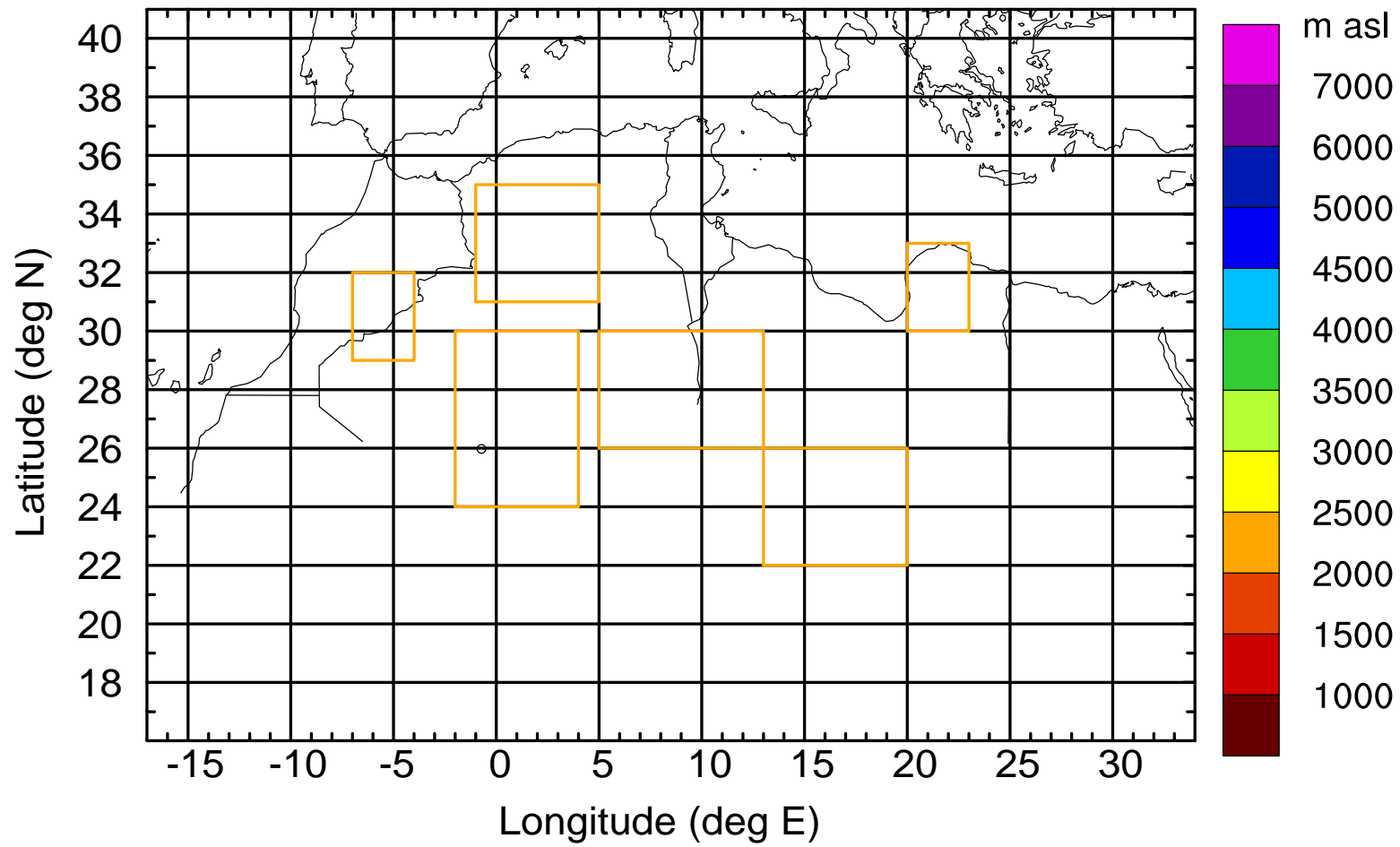
Level #18 of flight 170411a

BWD 20170411/08 -31H = 10/01 UTC



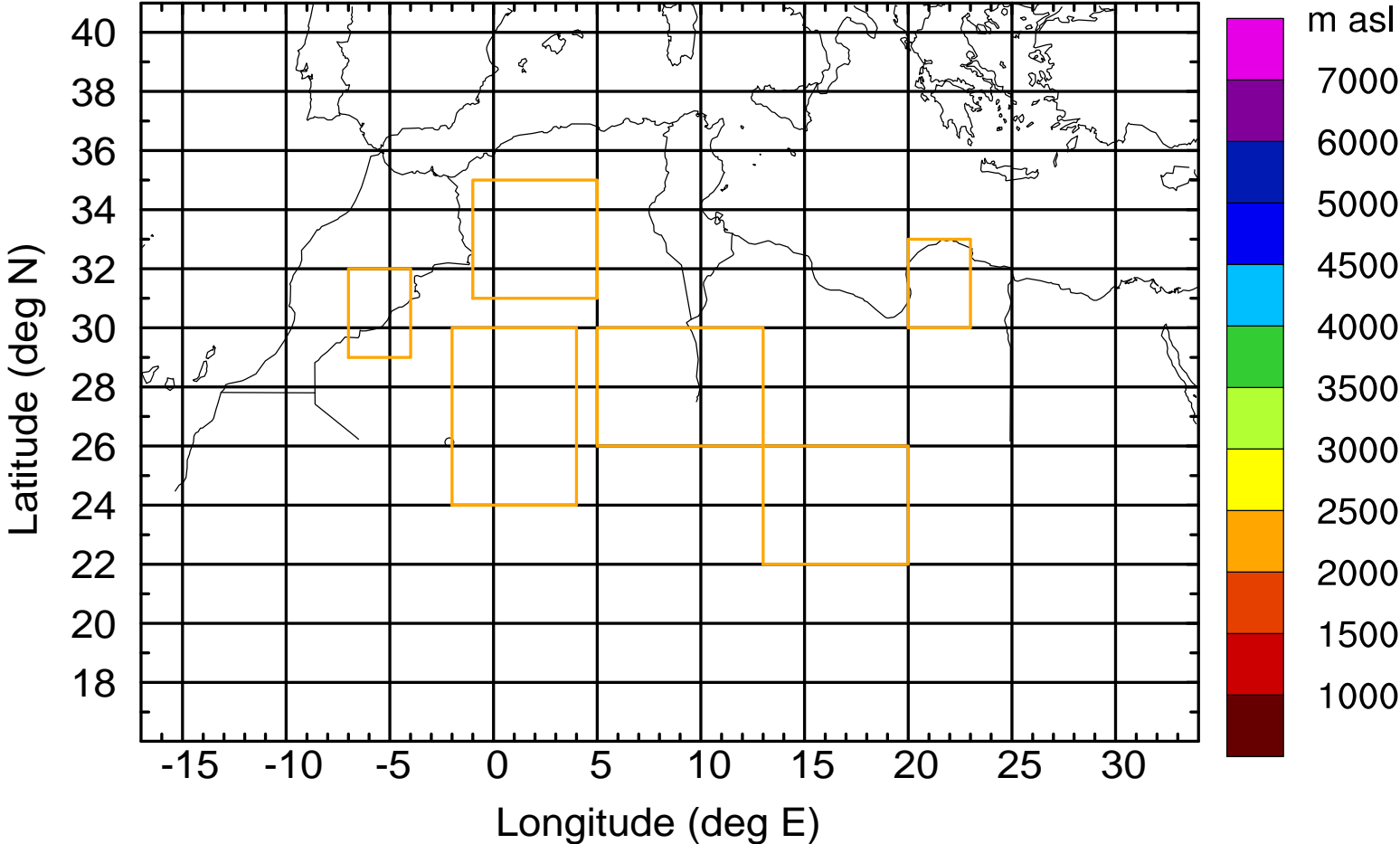
Level #18 of flight 170411a

BWD 20170411/08 -31H = 10/01 UTC



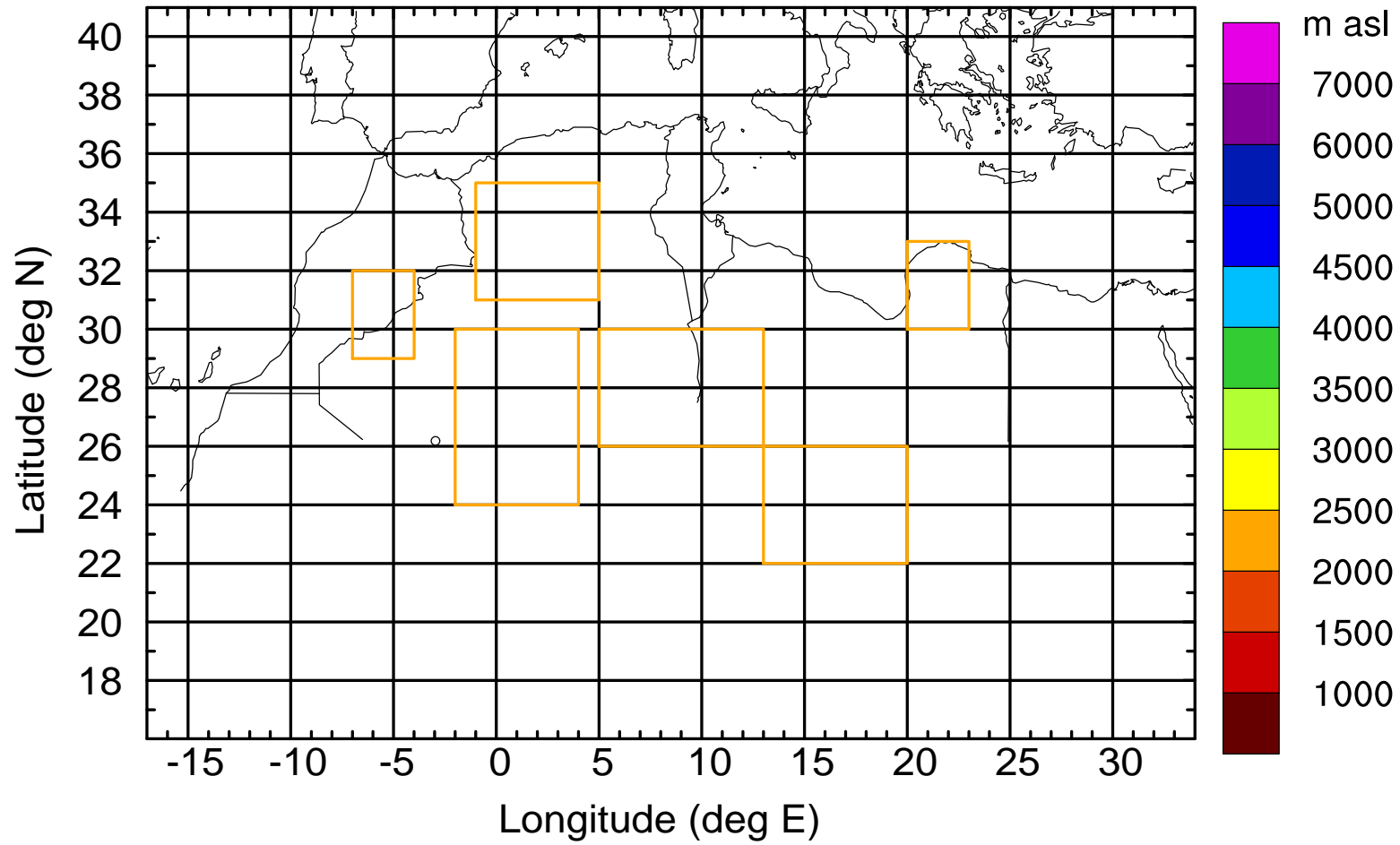
Level #18 of flight 170411a

BWD 20170411/08 -31H = 10/01 UTC



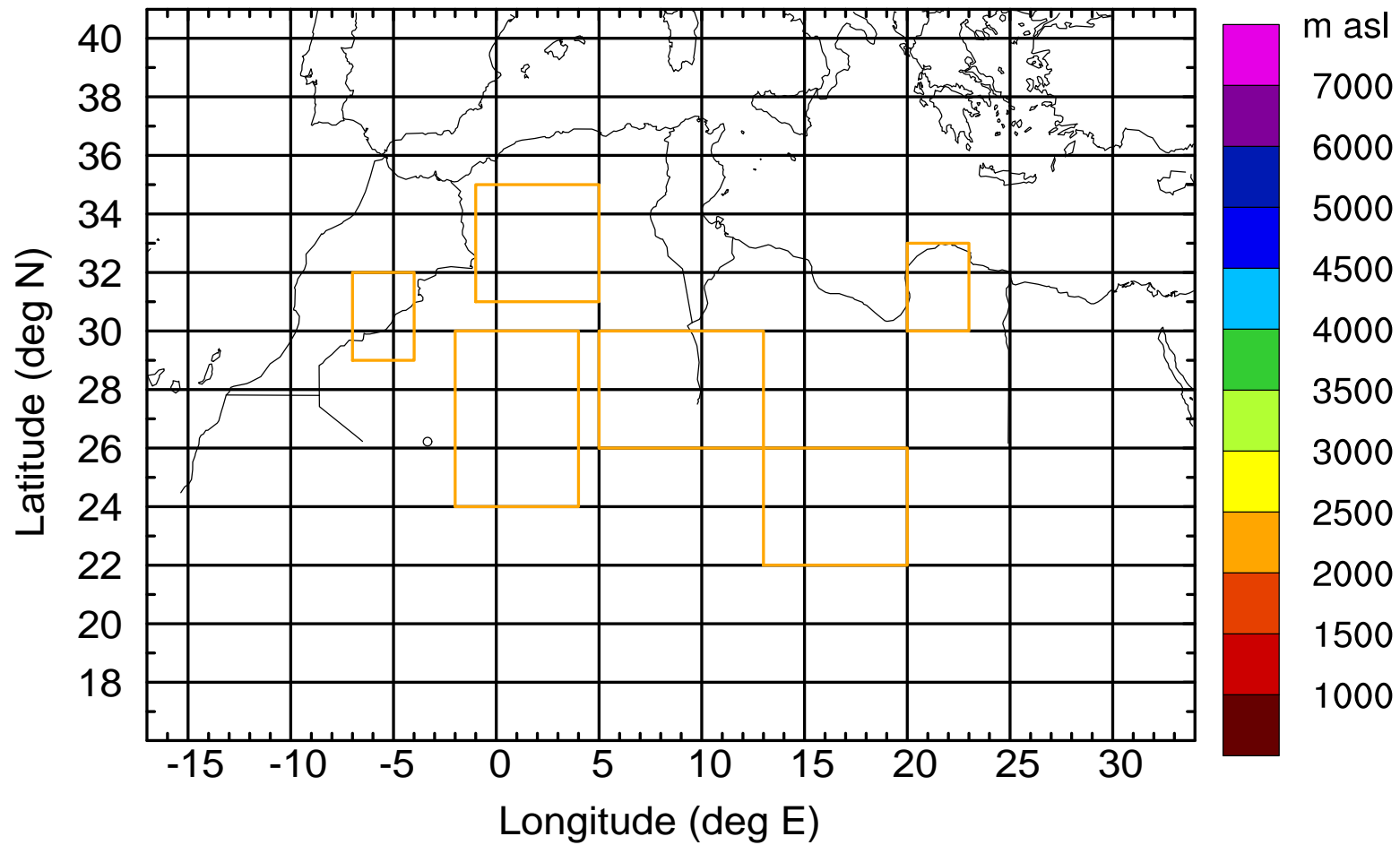
Level #18 of flight 170411a

BWD 20170411/08 -31H = 10/01 UTC



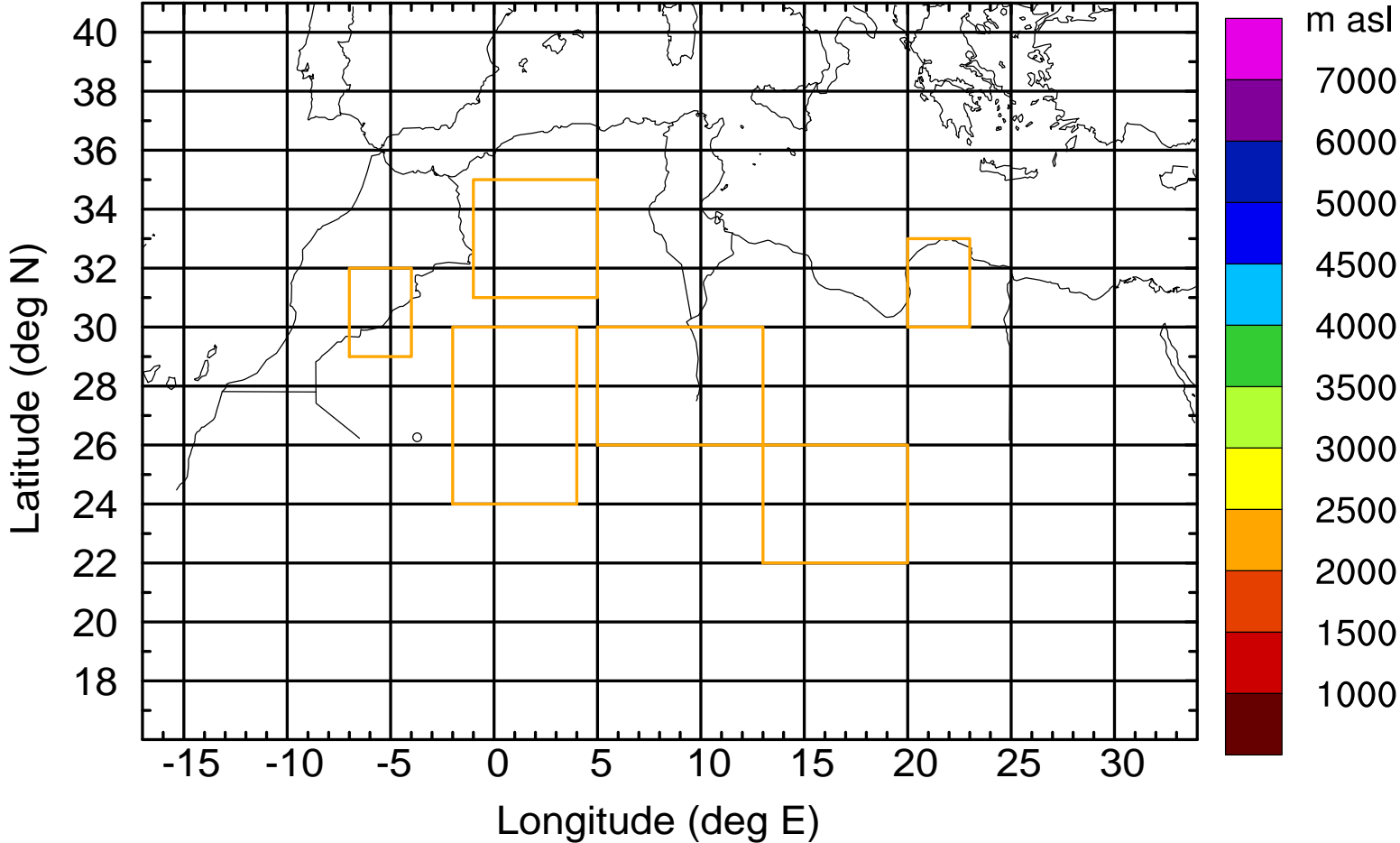
Level #18 of flight 170411a

BWD 20170411/08 -31H = 10/01 UTC



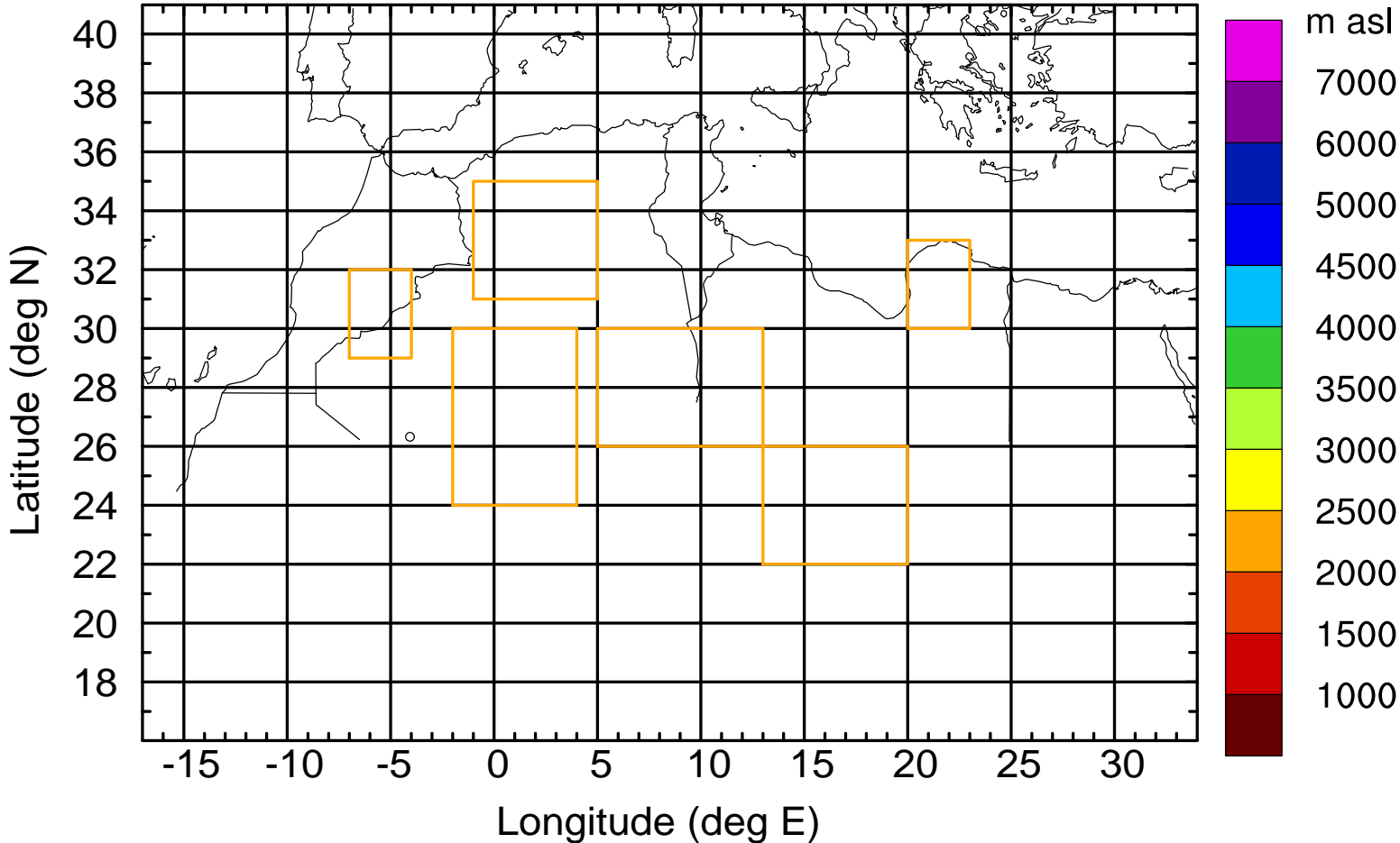
Level #18 of flight 170411a

BWD 20170411/08 -31H = 10/01 UTC



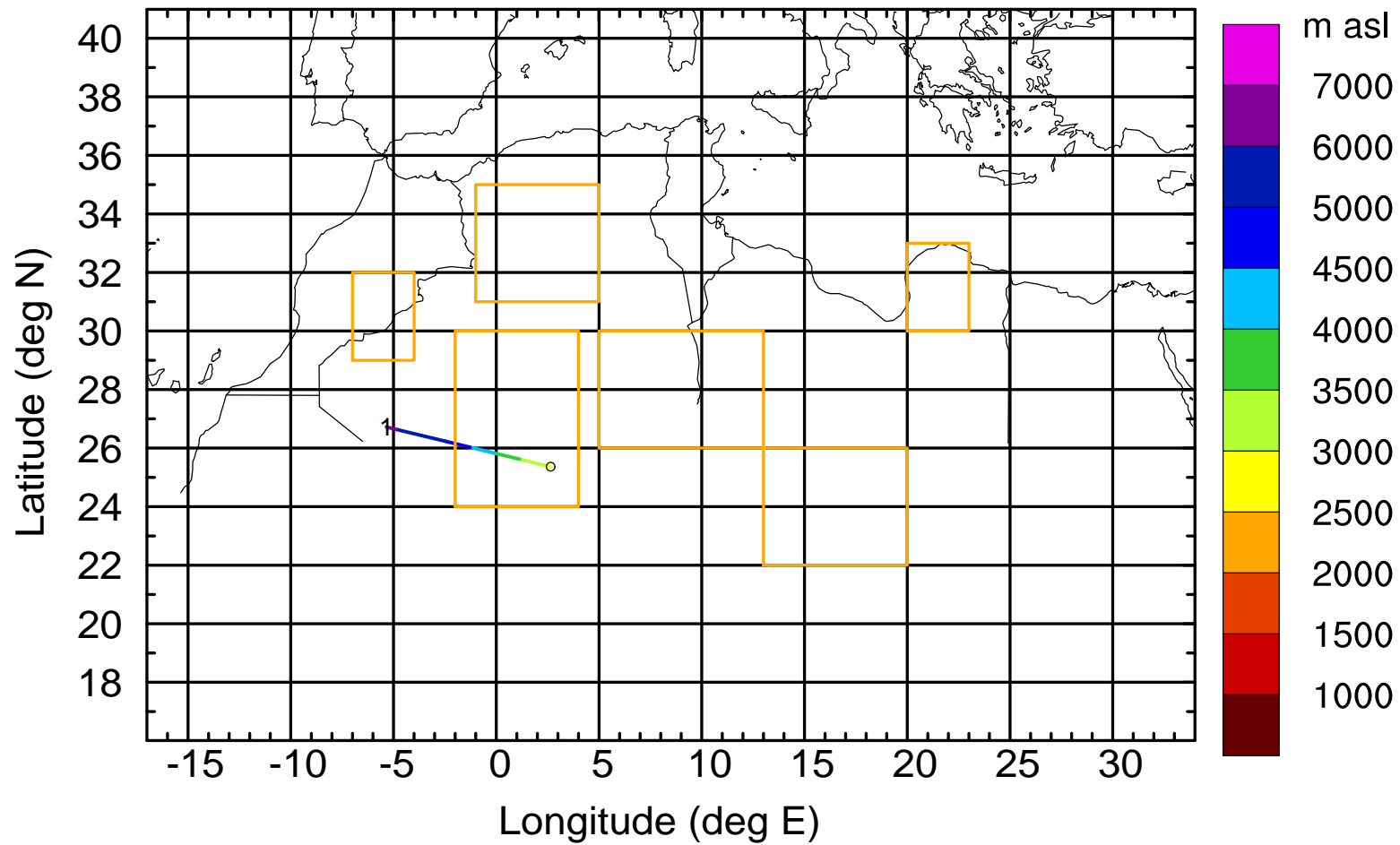
Level #18 of flight 170411a

BWD 20170411/08 -31H = 10/01 UTC



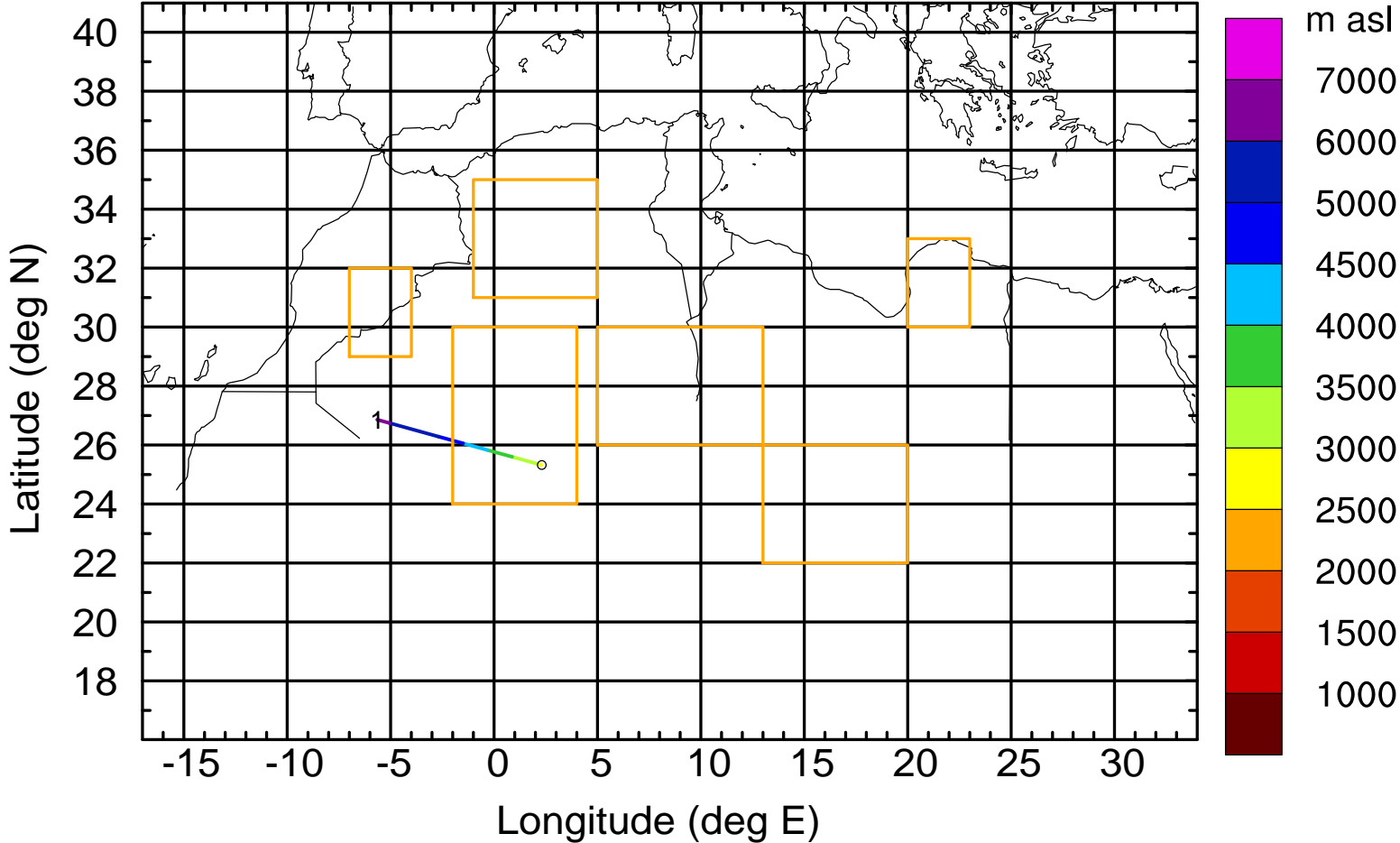
Level #18 of flight 170411a

BWD 20170411/08 -64H = 08/16 UTC



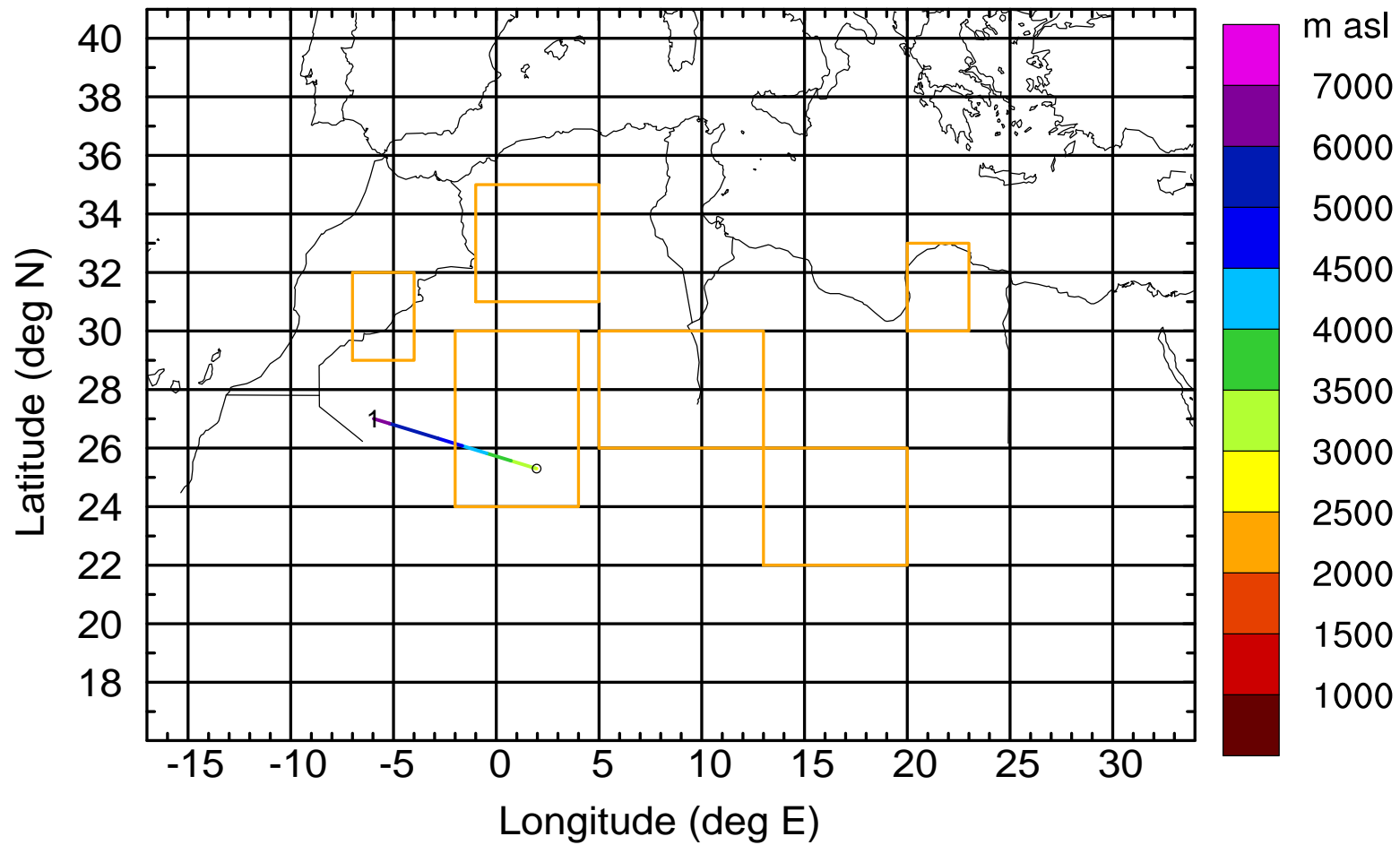
Level #18 of flight 170411a

BWD 20170411/08 -65H = 08/15 UTC



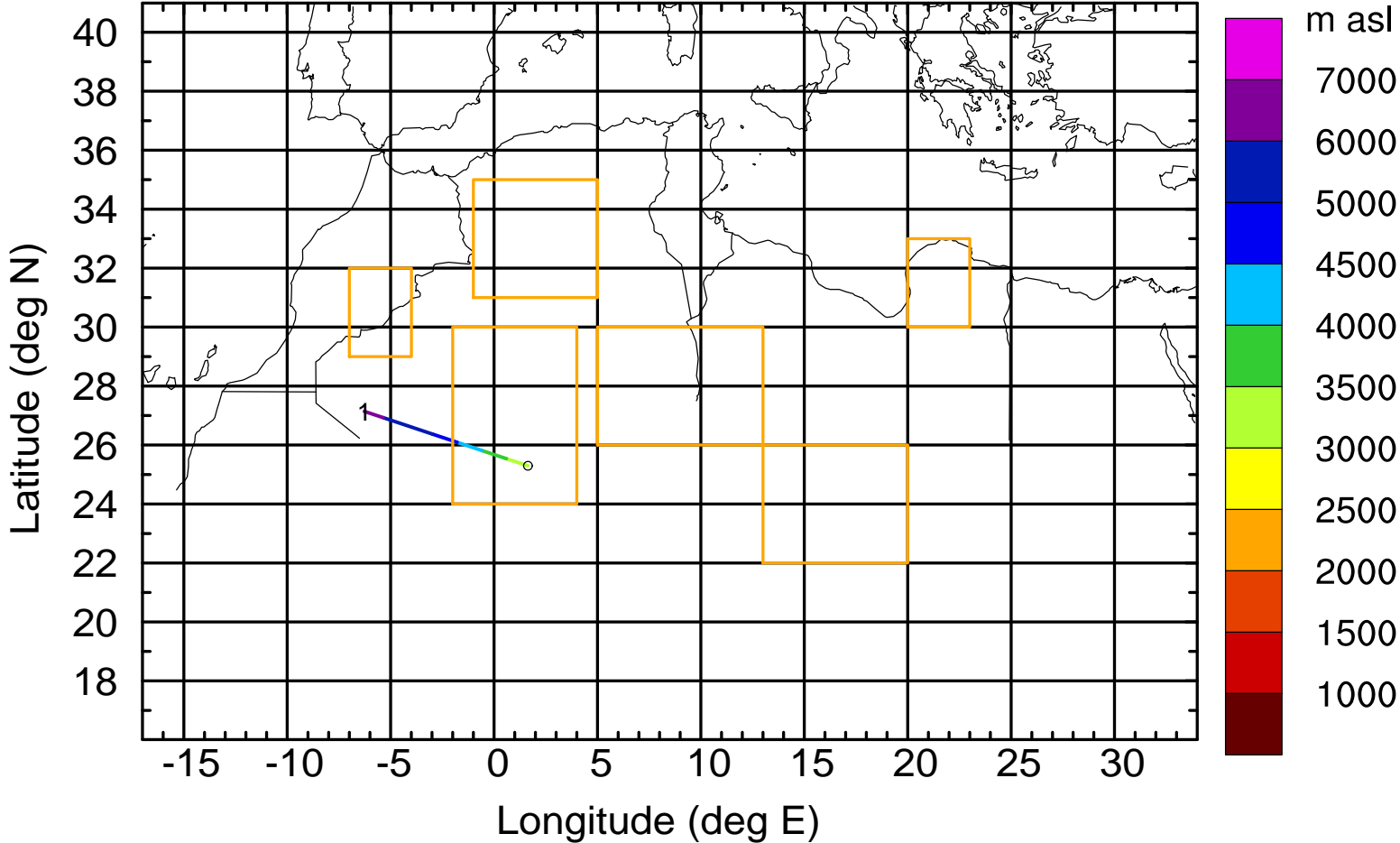
Level #18 of flight 170411a

BWD 20170411/08 -66H = 08/14 UTC



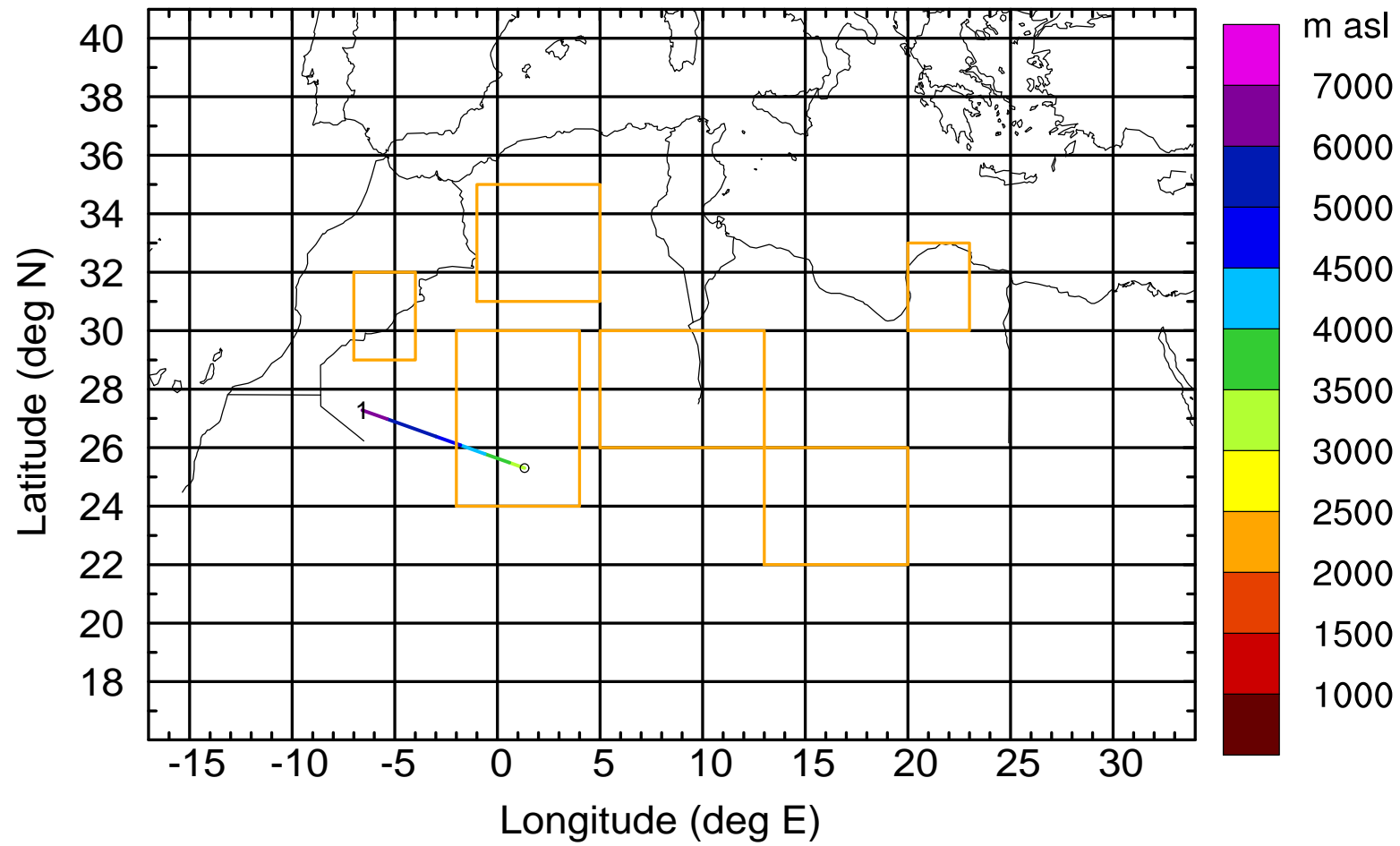
Level #18 of flight 170411a

BWD 20170411/08 -67H = 08/13 UTC



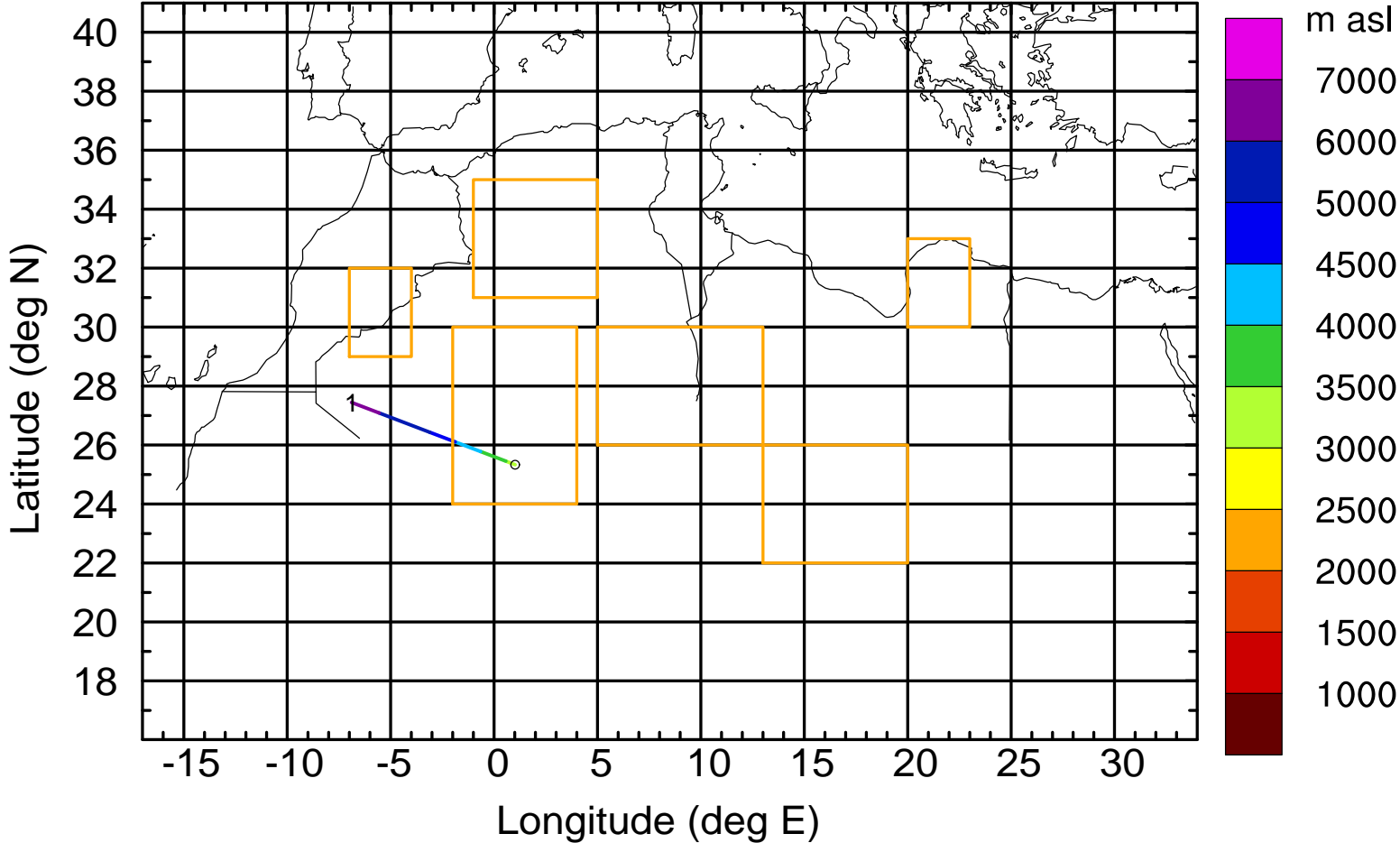
Level #18 of flight 170411a

BWD 20170411/08 -68H = 08/12 UTC



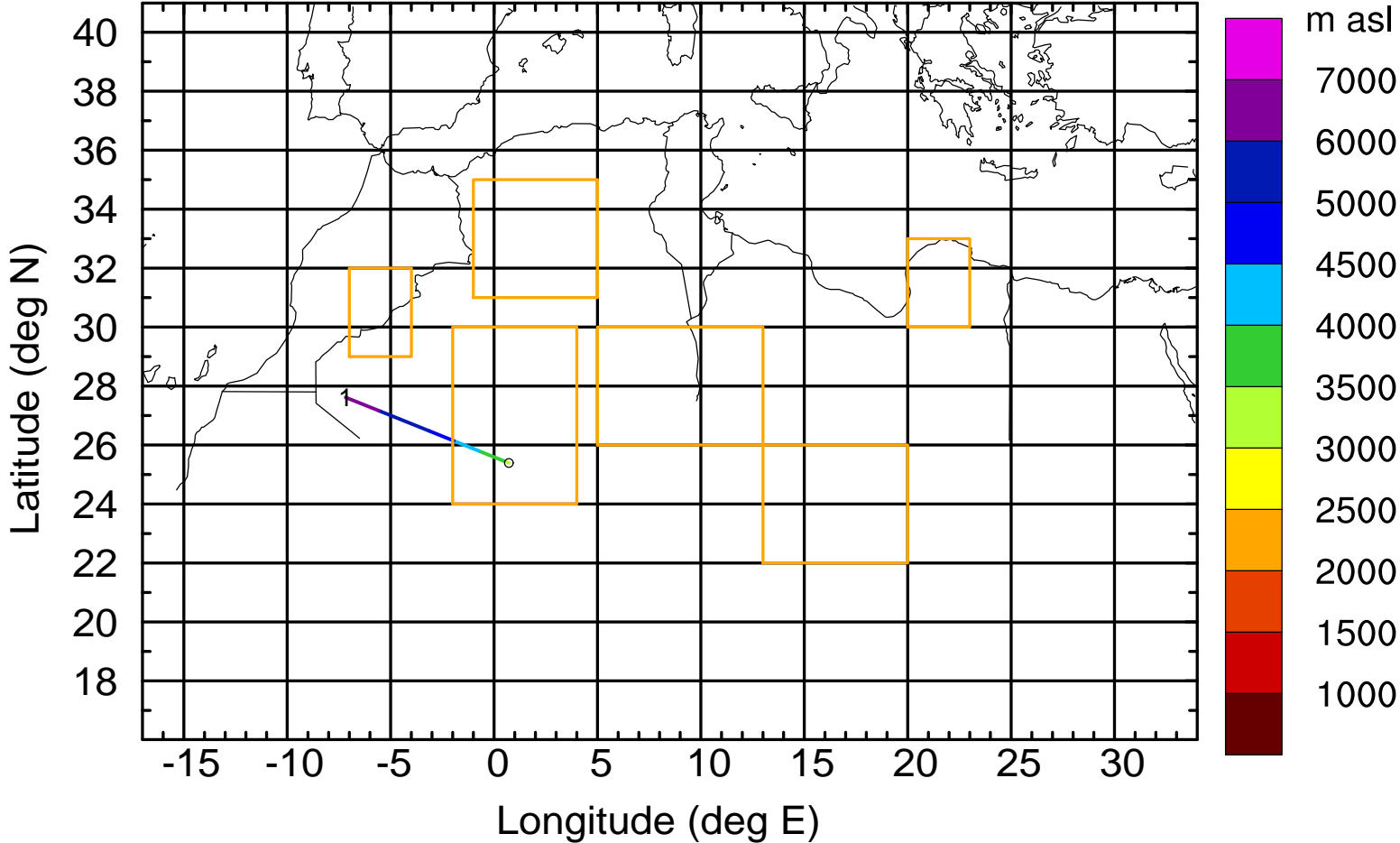
Level #18 of flight 170411a

BWD 20170411/08 -69H = 08/11 UTC



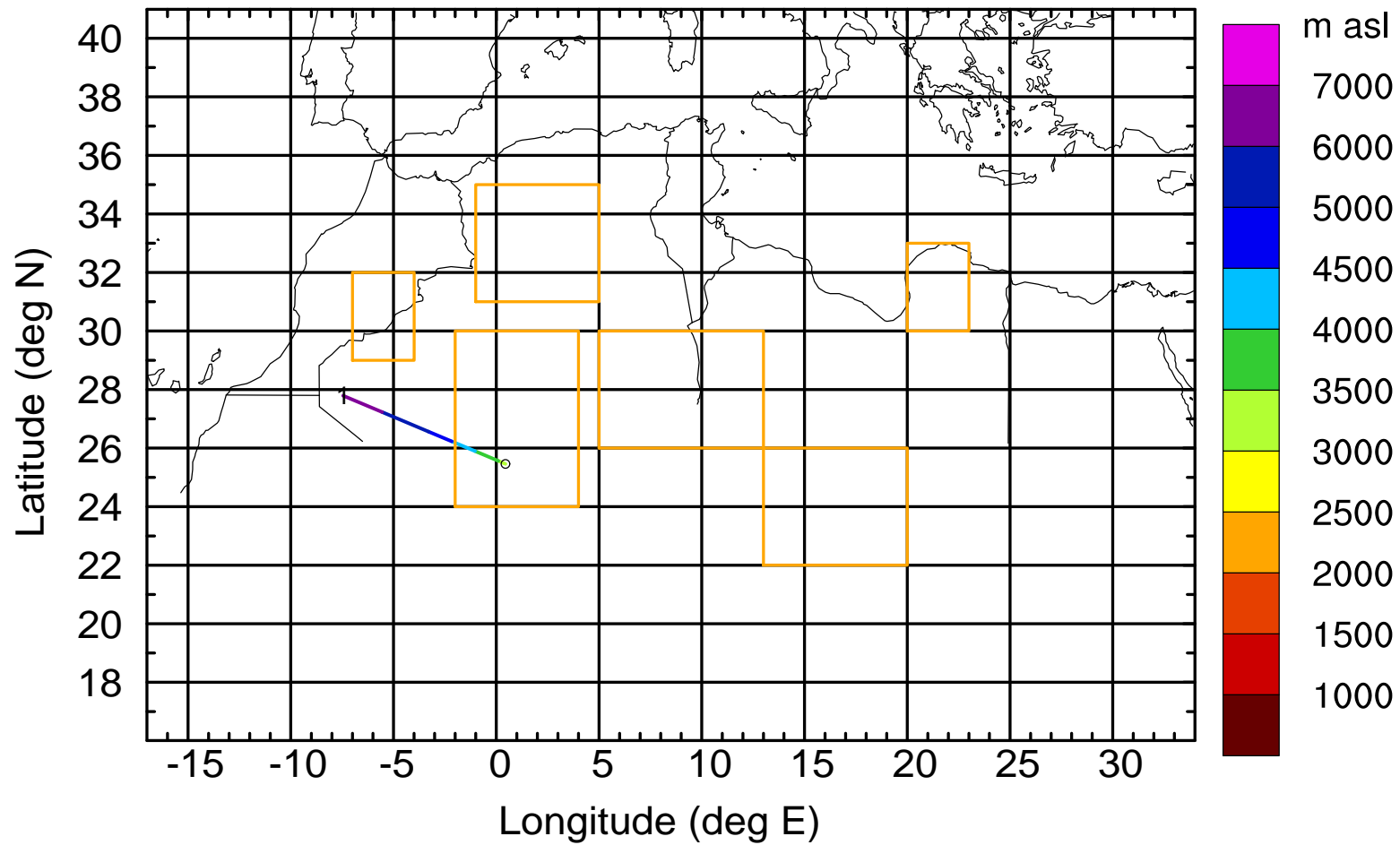
Level #18 of flight 170411a

BWD 20170411/08 -70H = 08/10 UTC



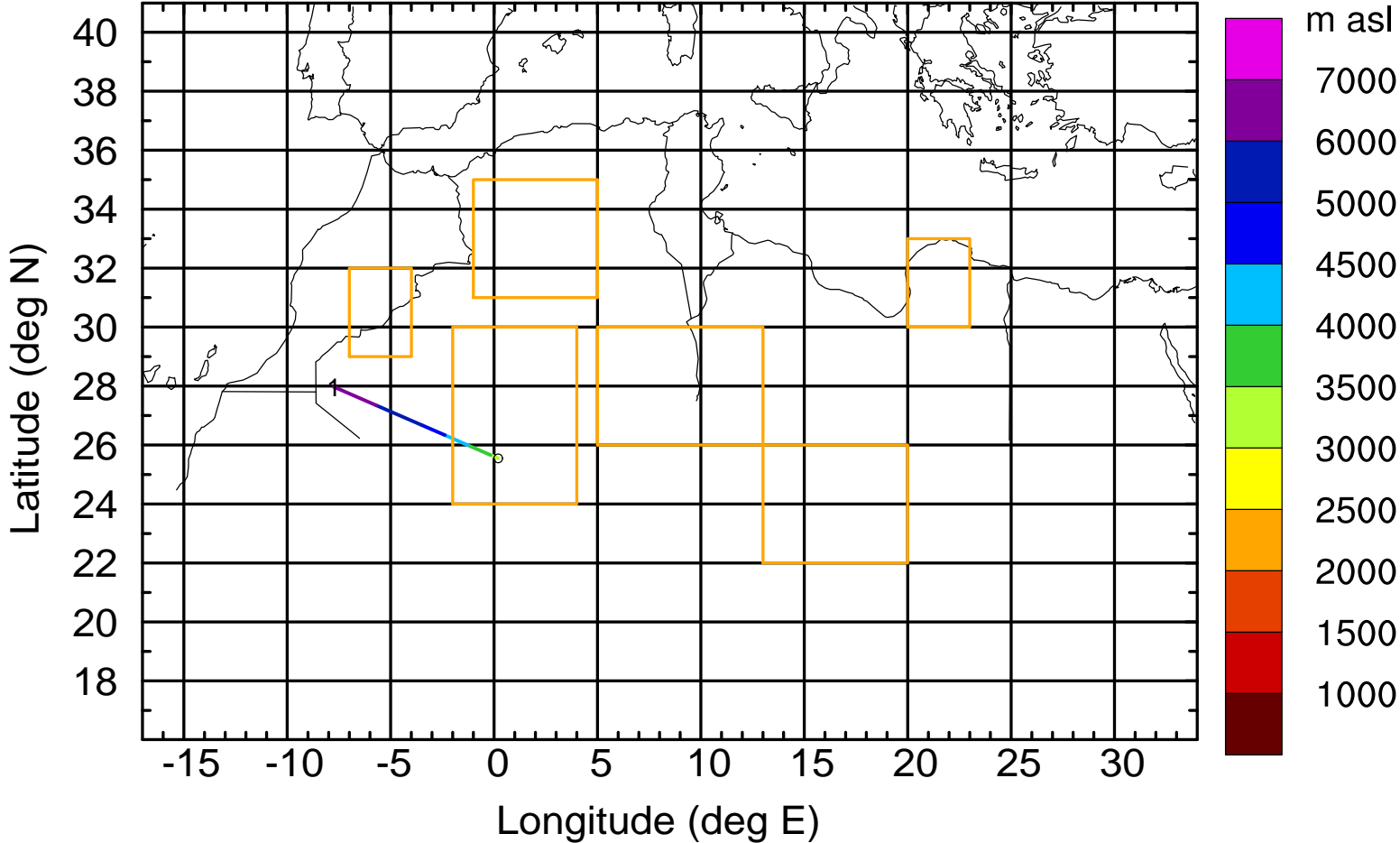
Level #18 of flight 170411a

BWD 20170411/08 -71H = 08/09 UTC



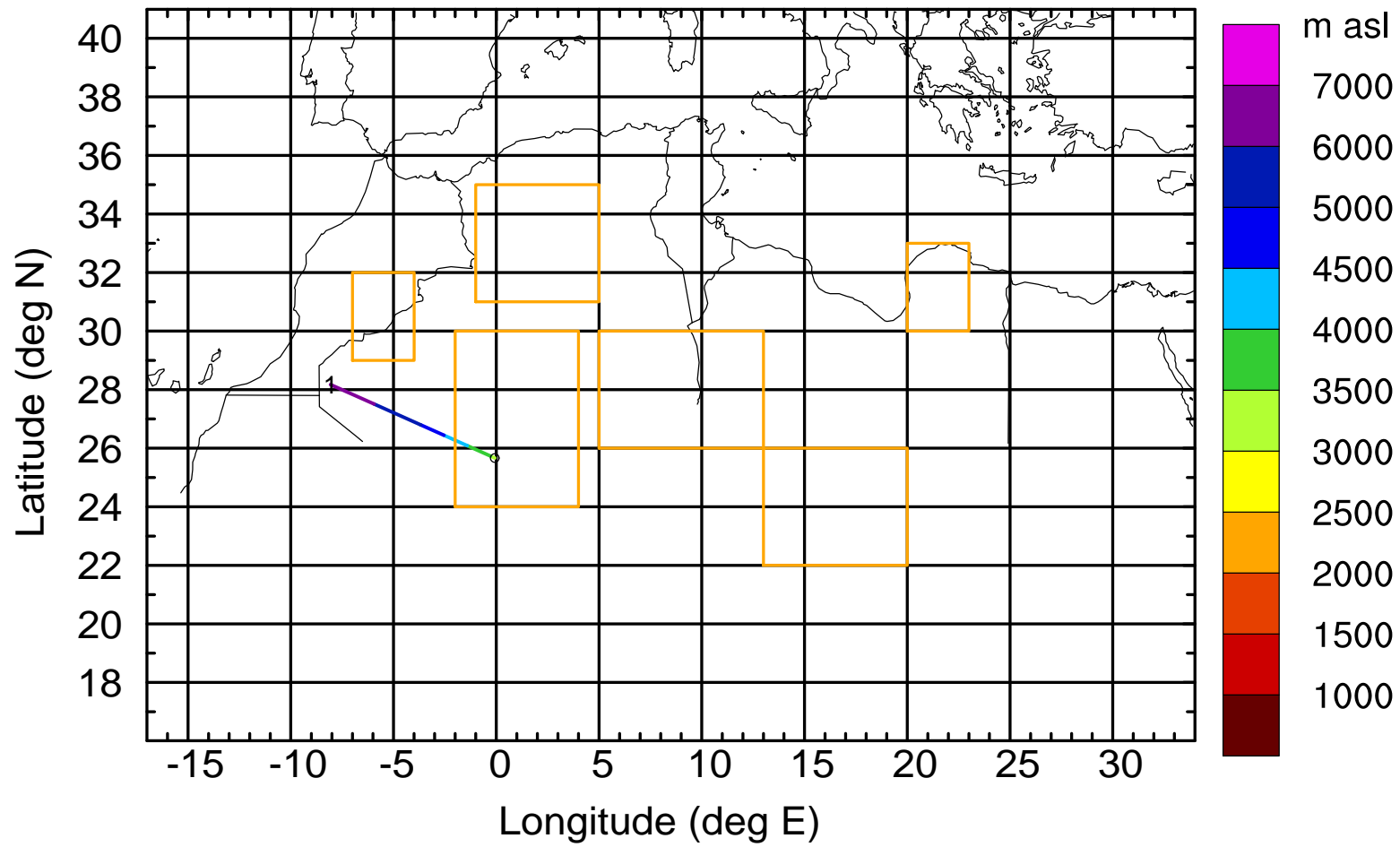
Level #18 of flight 170411a

BWD 20170411/08 -72H = 08/08 UTC



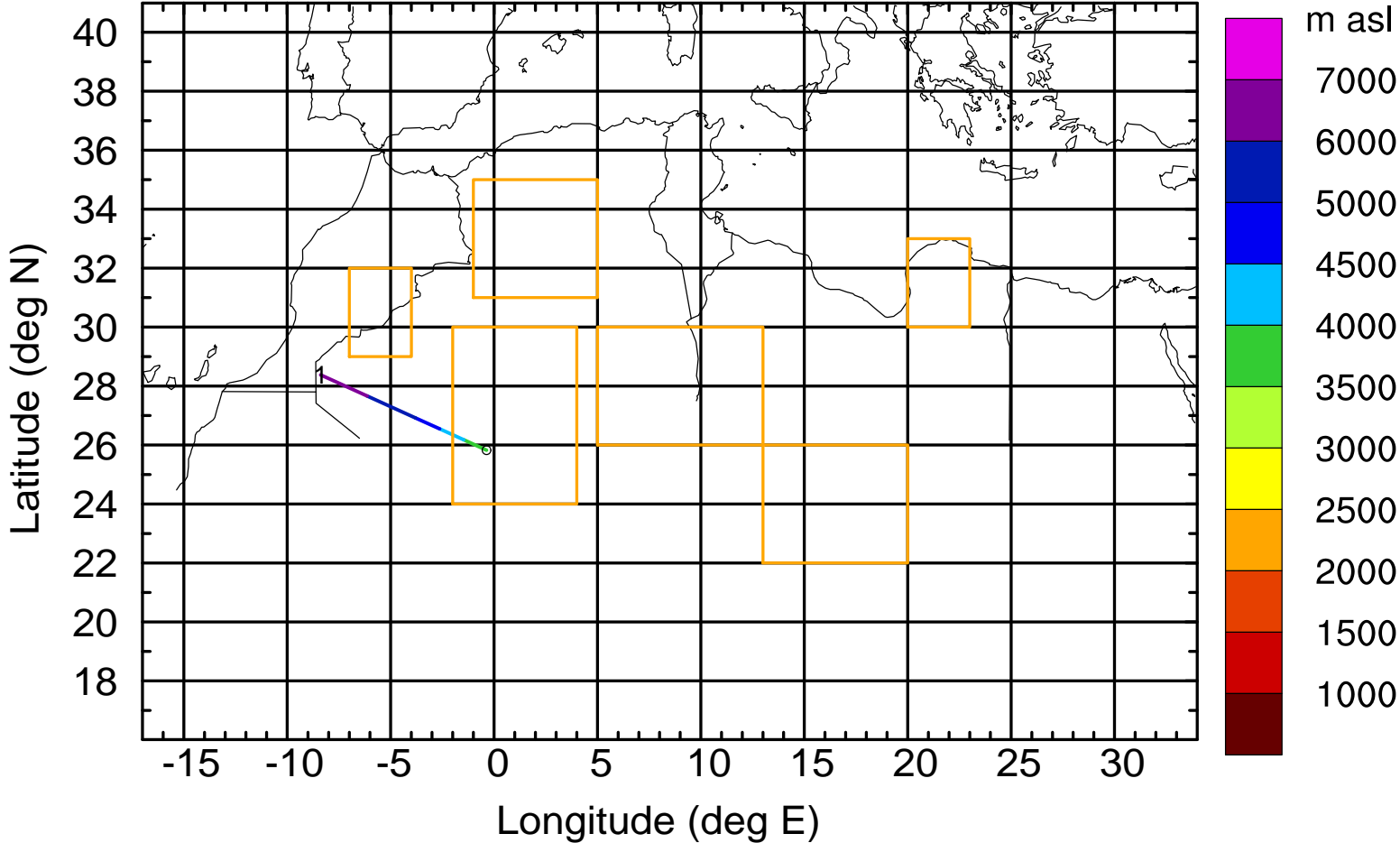
Level #18 of flight 170411a

BWD 20170411/08 -73H = 08/07 UTC



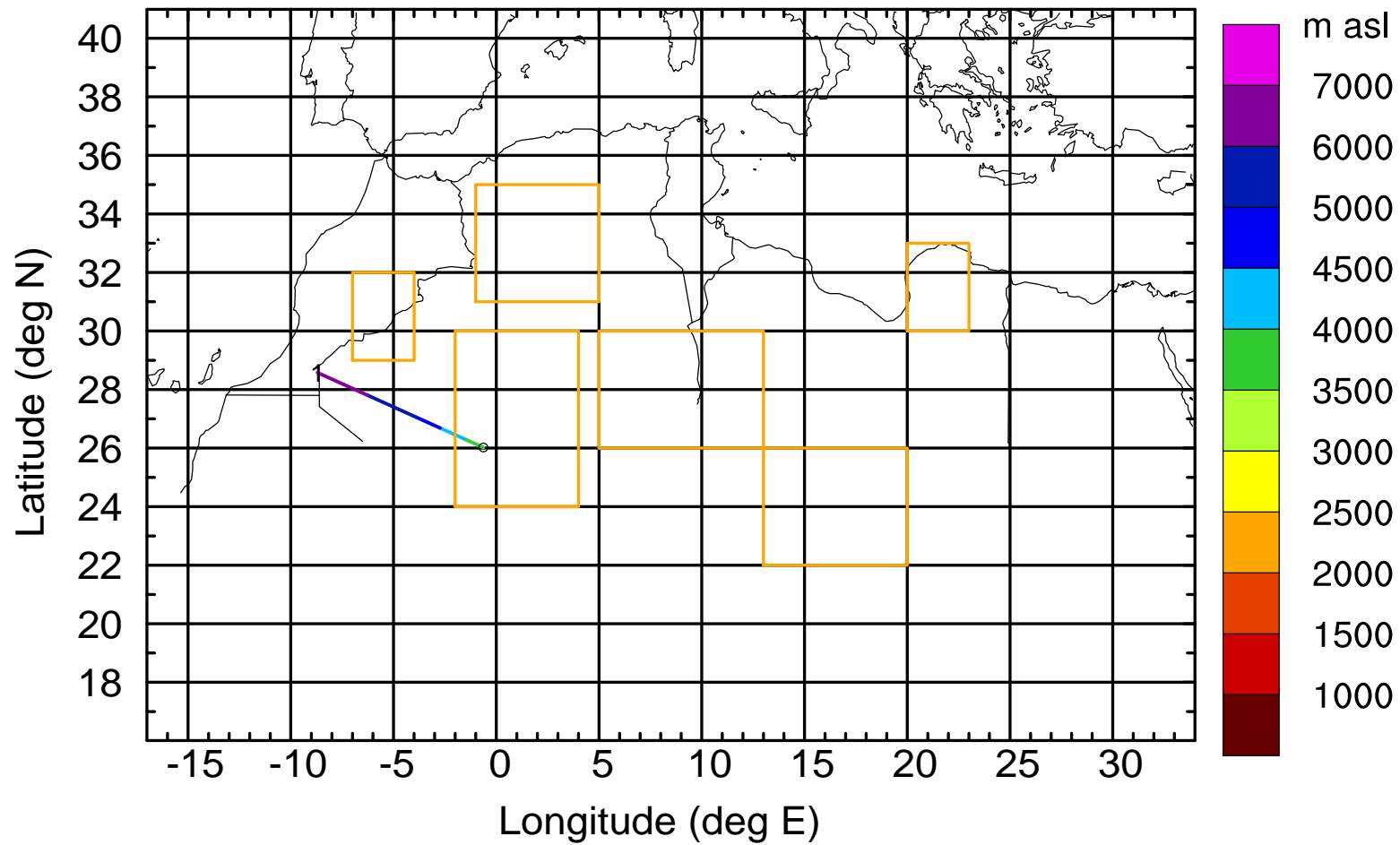
Level #18 of flight 170411a

BWD 20170411/08 -74H = 08/06 UTC



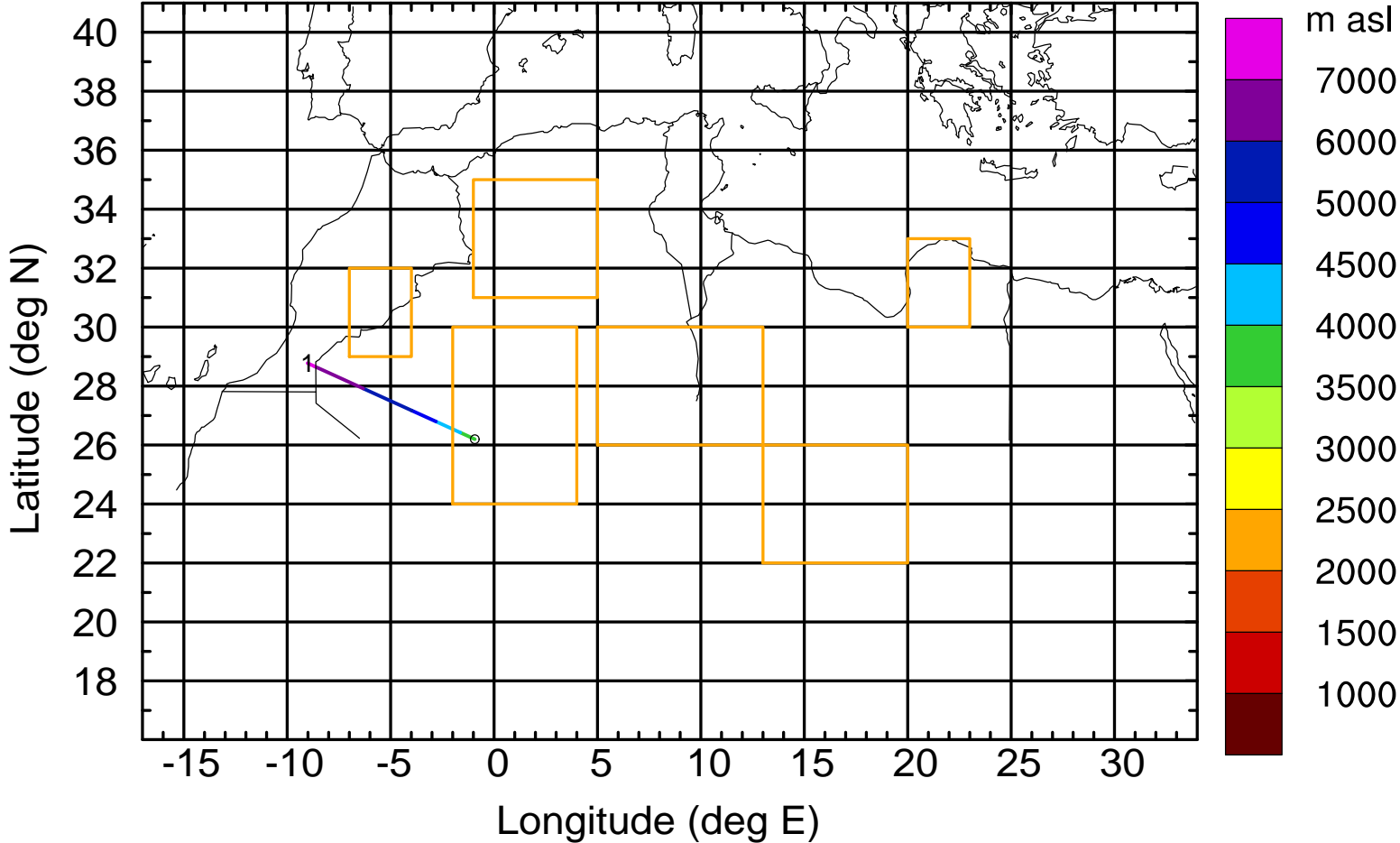
Level #18 of flight 170411a

BWD 20170411/08 -75H = 08/05 UTC



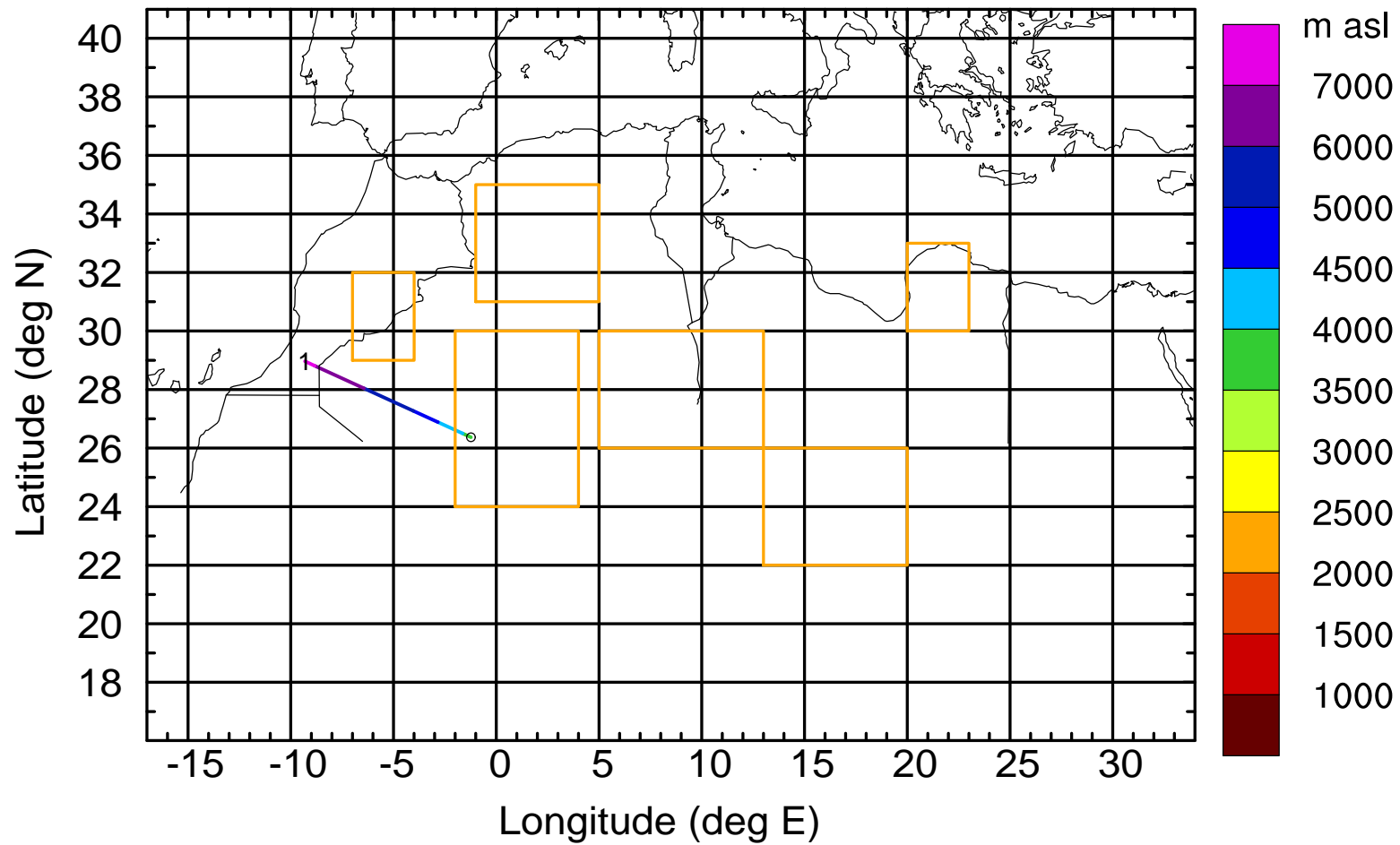
Level #18 of flight 170411a

BWD 20170411/08 -76H = 08/04 UTC



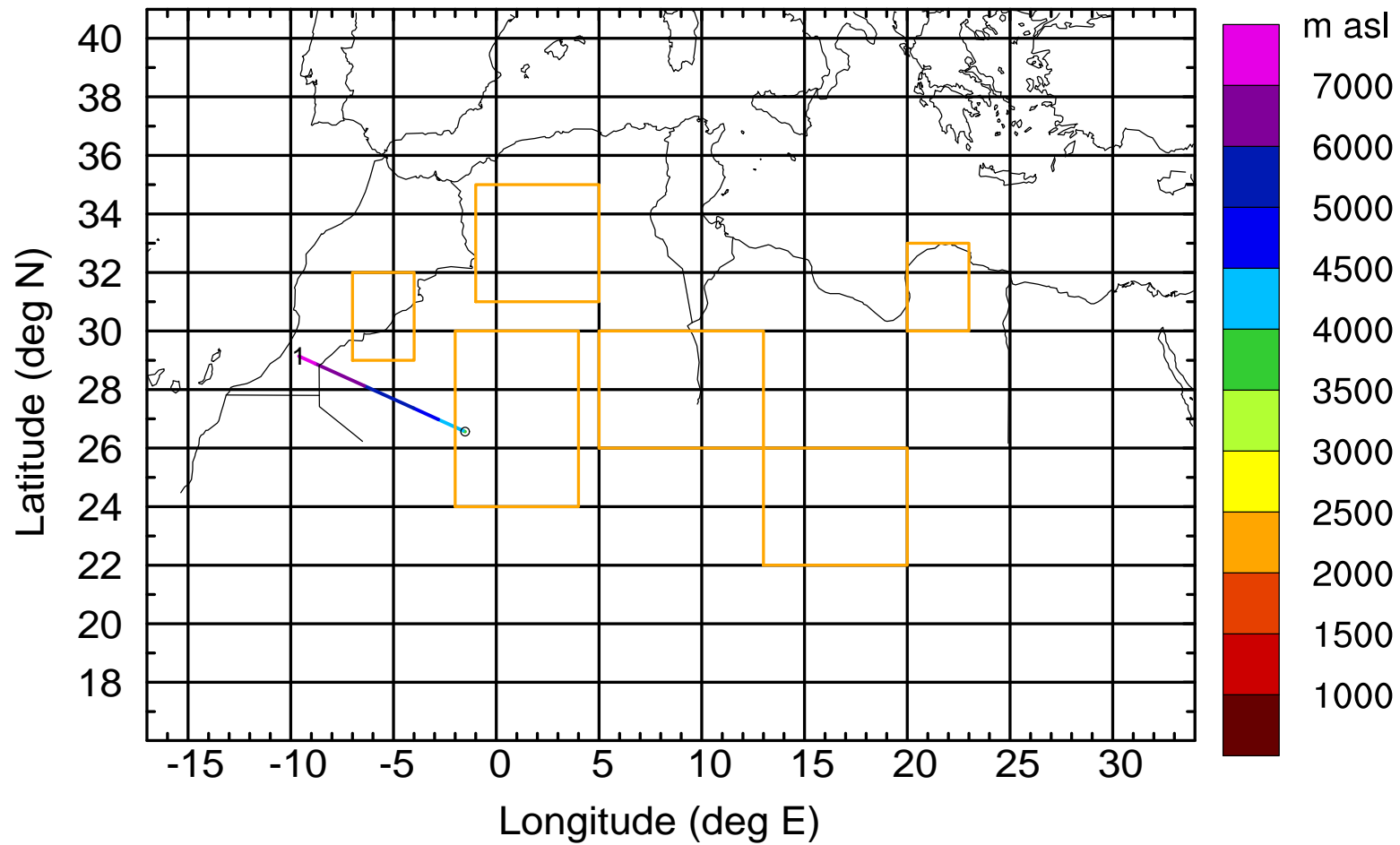
Level #18 of flight 170411a

BWD 20170411/08 -77H = 08/03 UTC



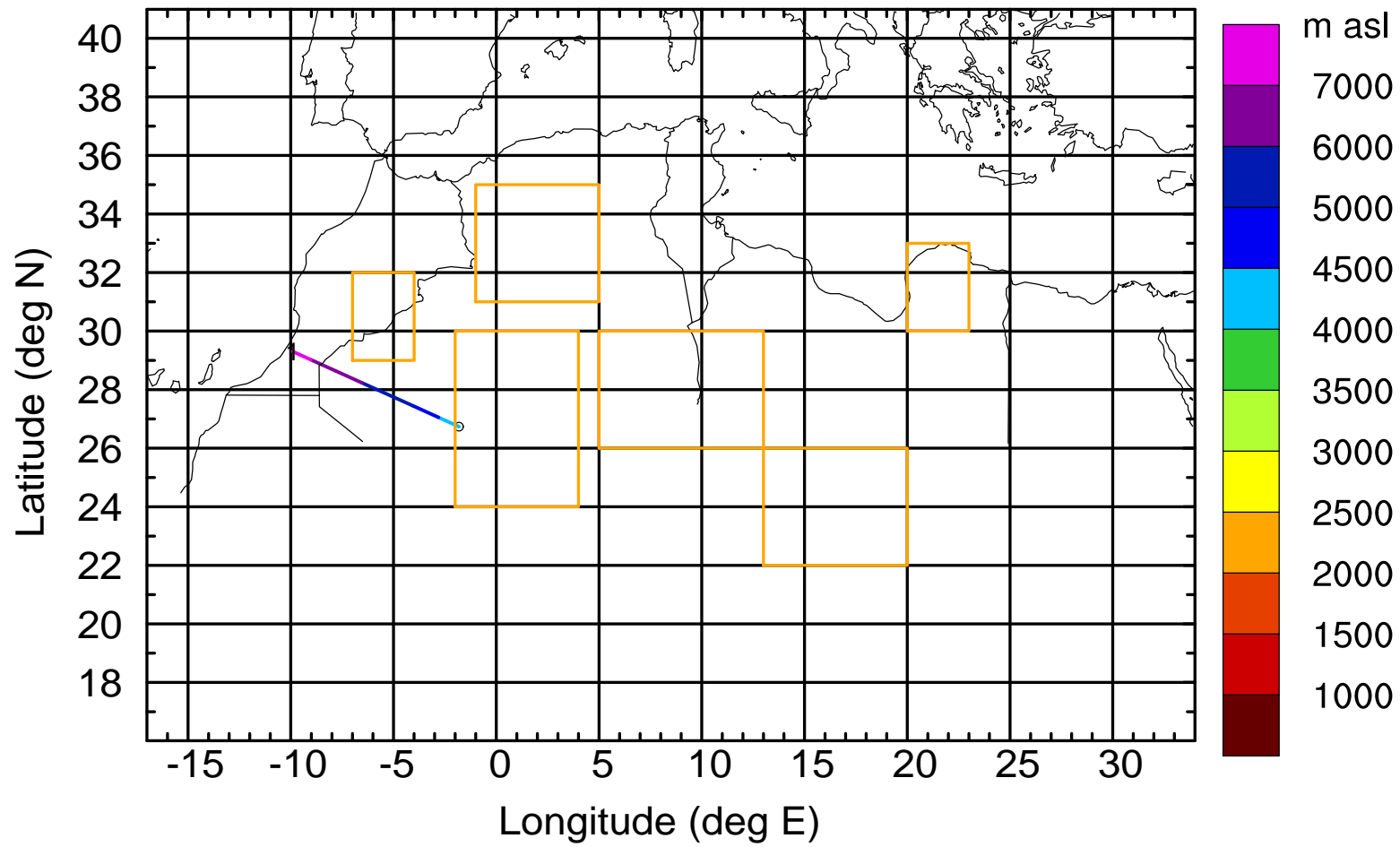
Level #18 of flight 170411a

BWD 20170411/08 -78H = 08/02 UTC



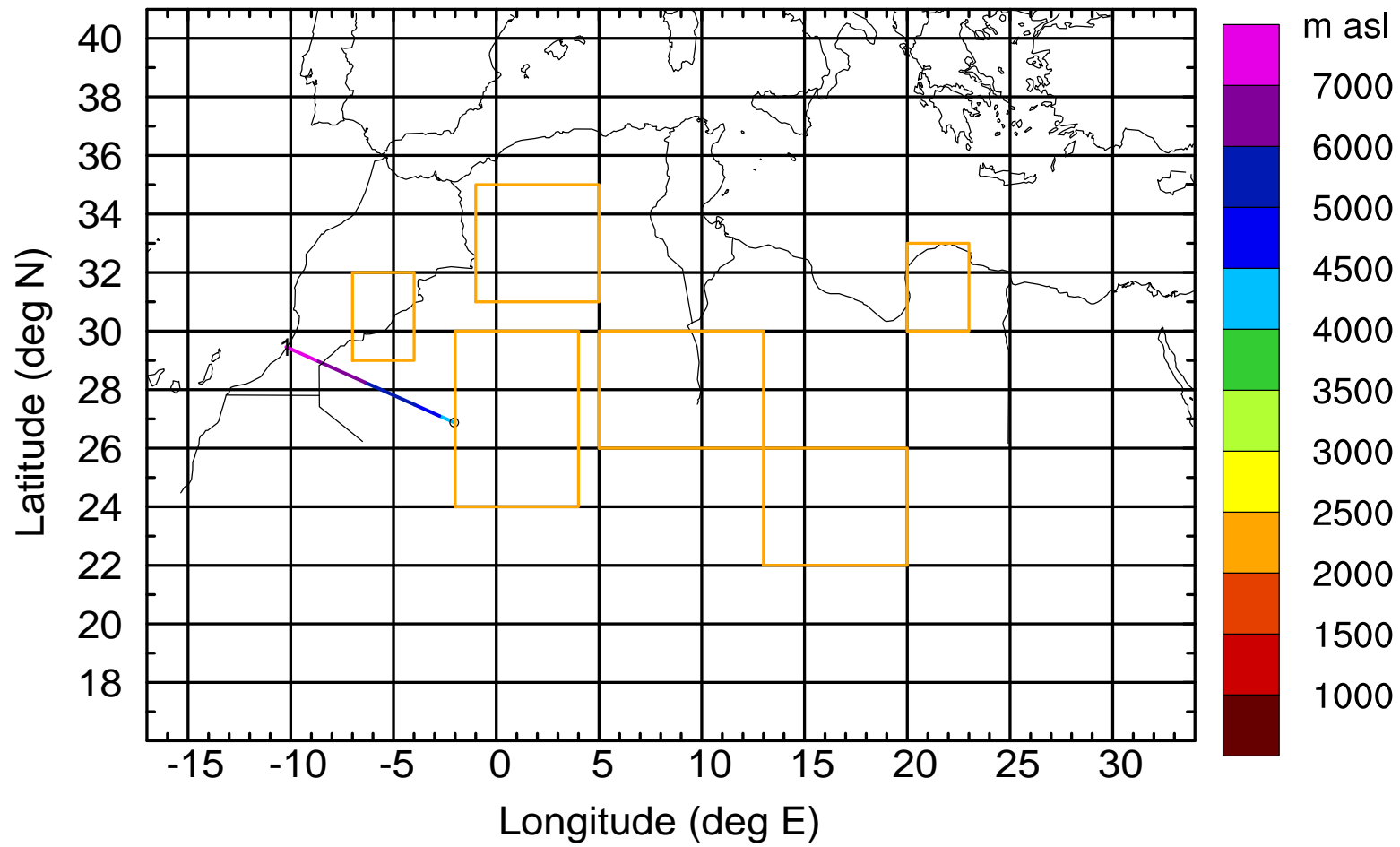
Level #18 of flight 170411a

BWD 20170411/08 -79H = 08/01 UTC



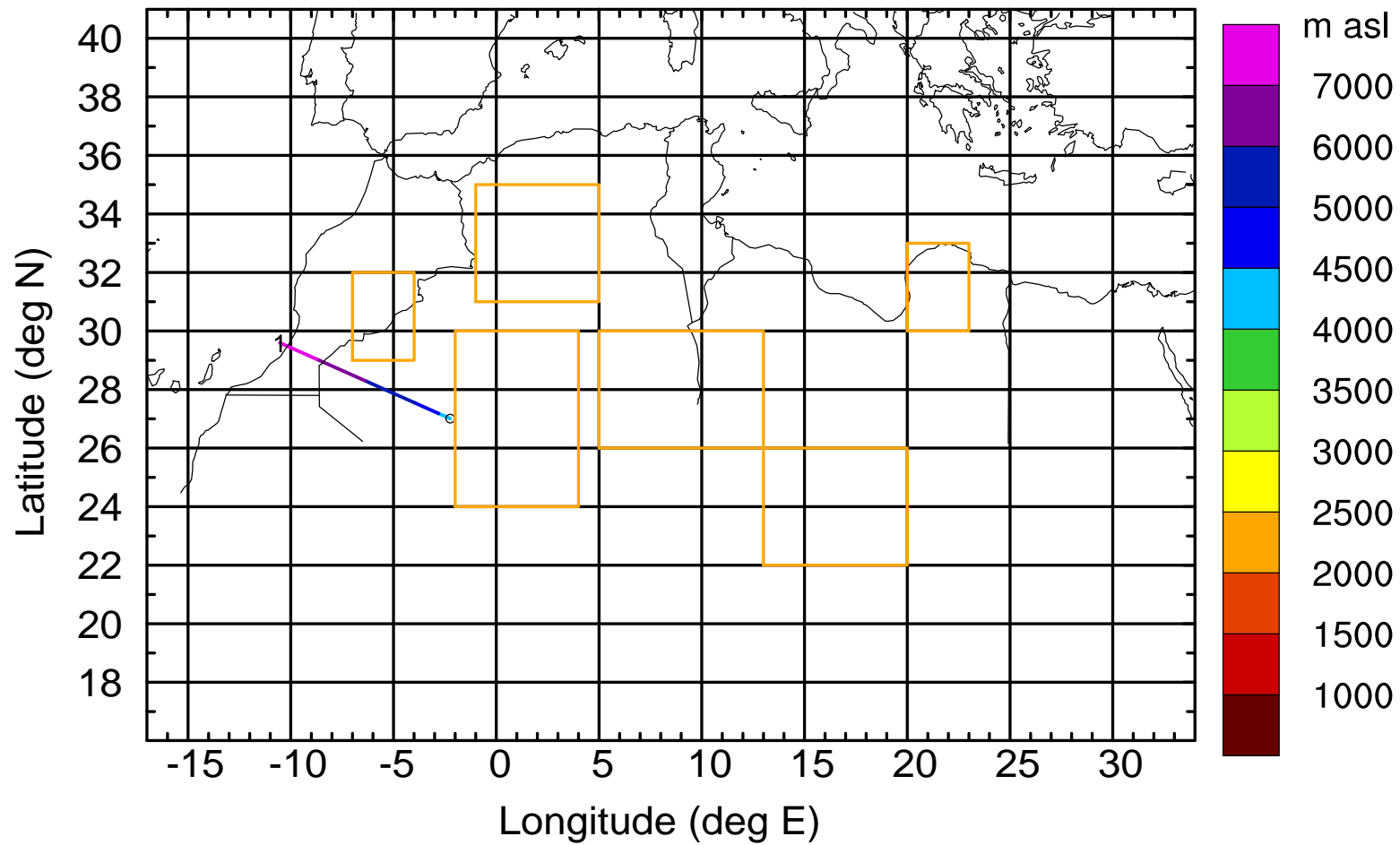
Level #18 of flight 170411a

BWD 20170411/08 -80H = 08/00 UTC



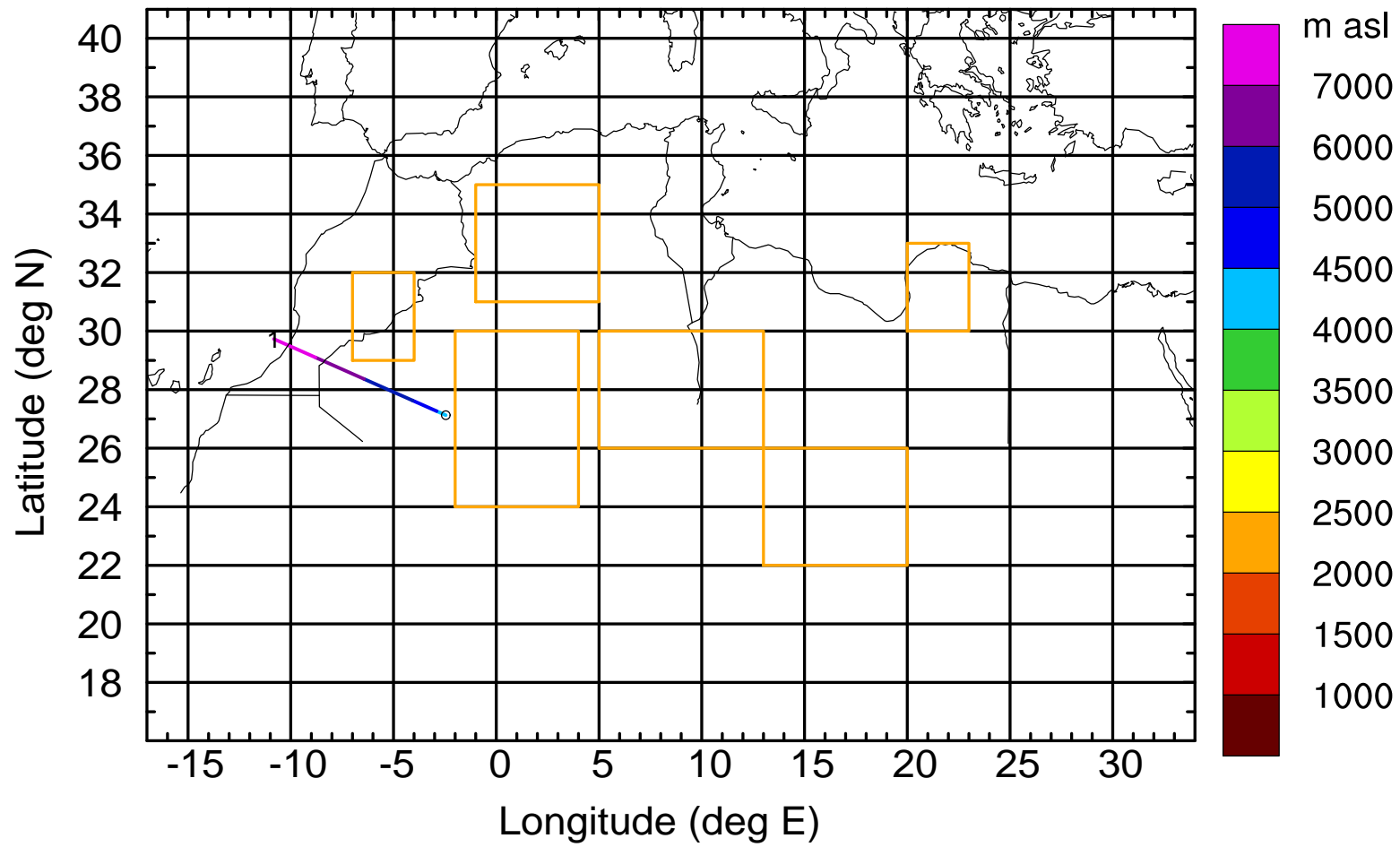
Level #18 of flight 170411a

BWD 20170411/08 -81H = 07/23 UTC



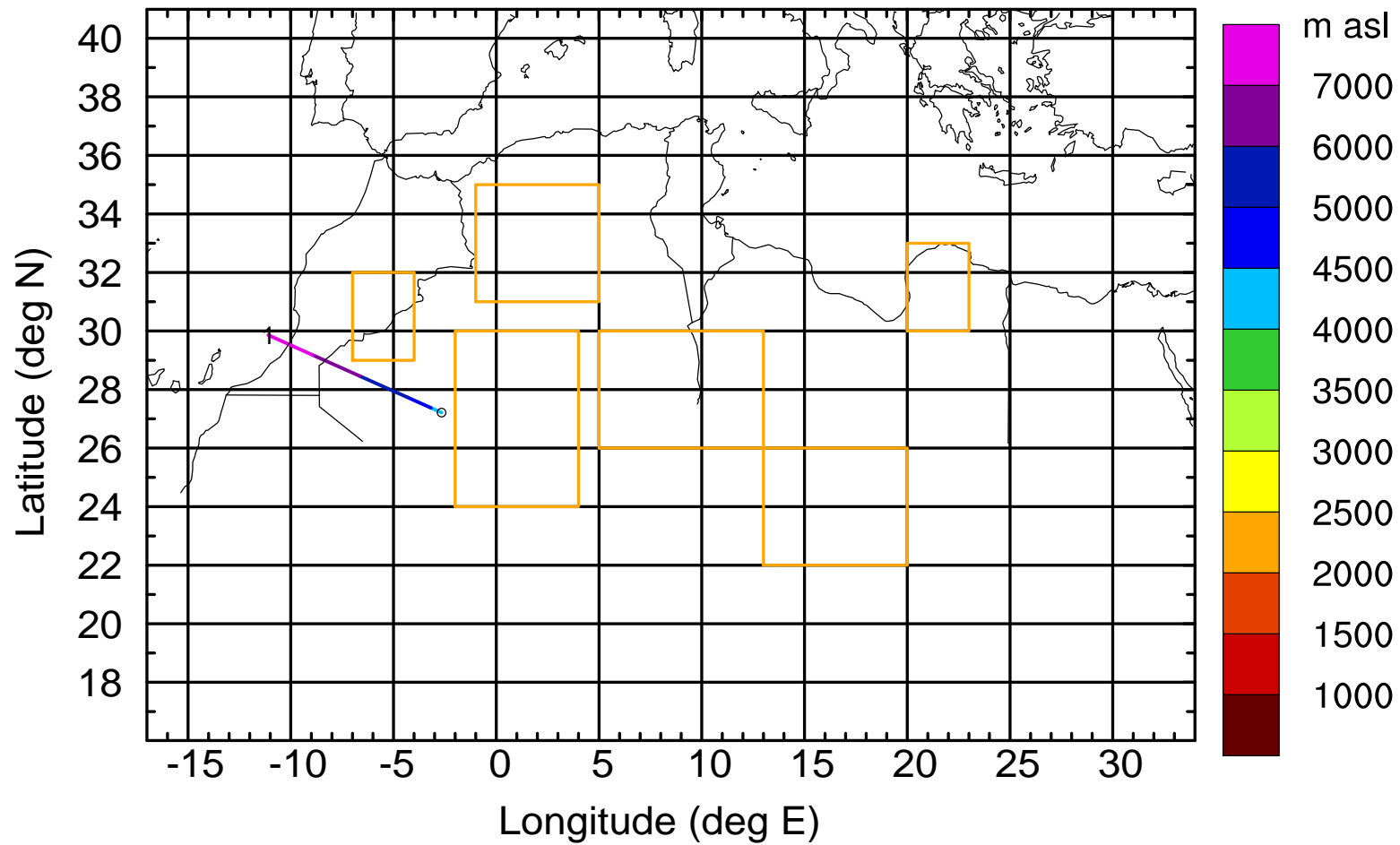
Level #18 of flight 170411a

BWD 20170411/08 -82H = 07/22 UTC



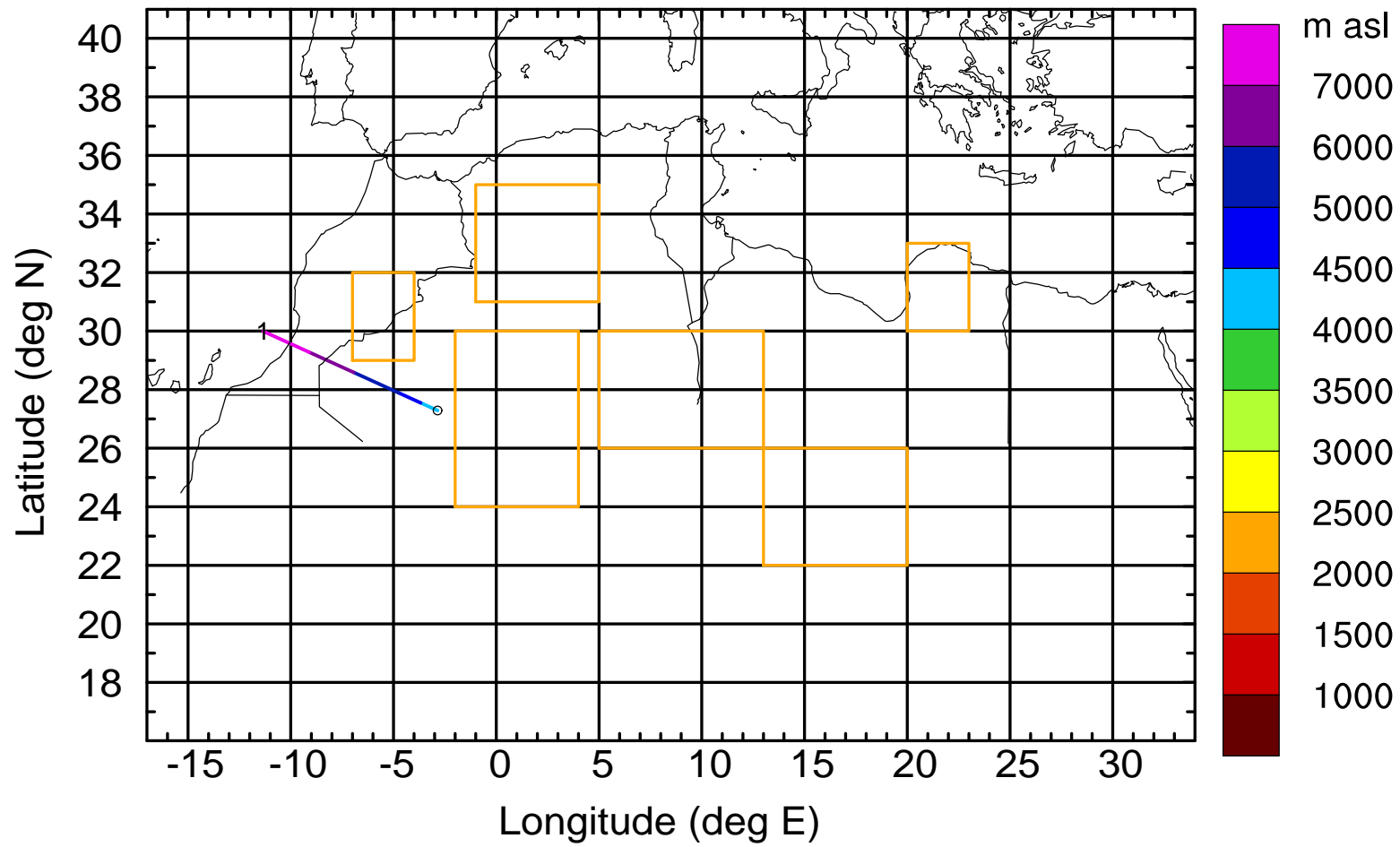
Level #18 of flight 170411a

BWD 20170411/08 -83H = 07/21 UTC



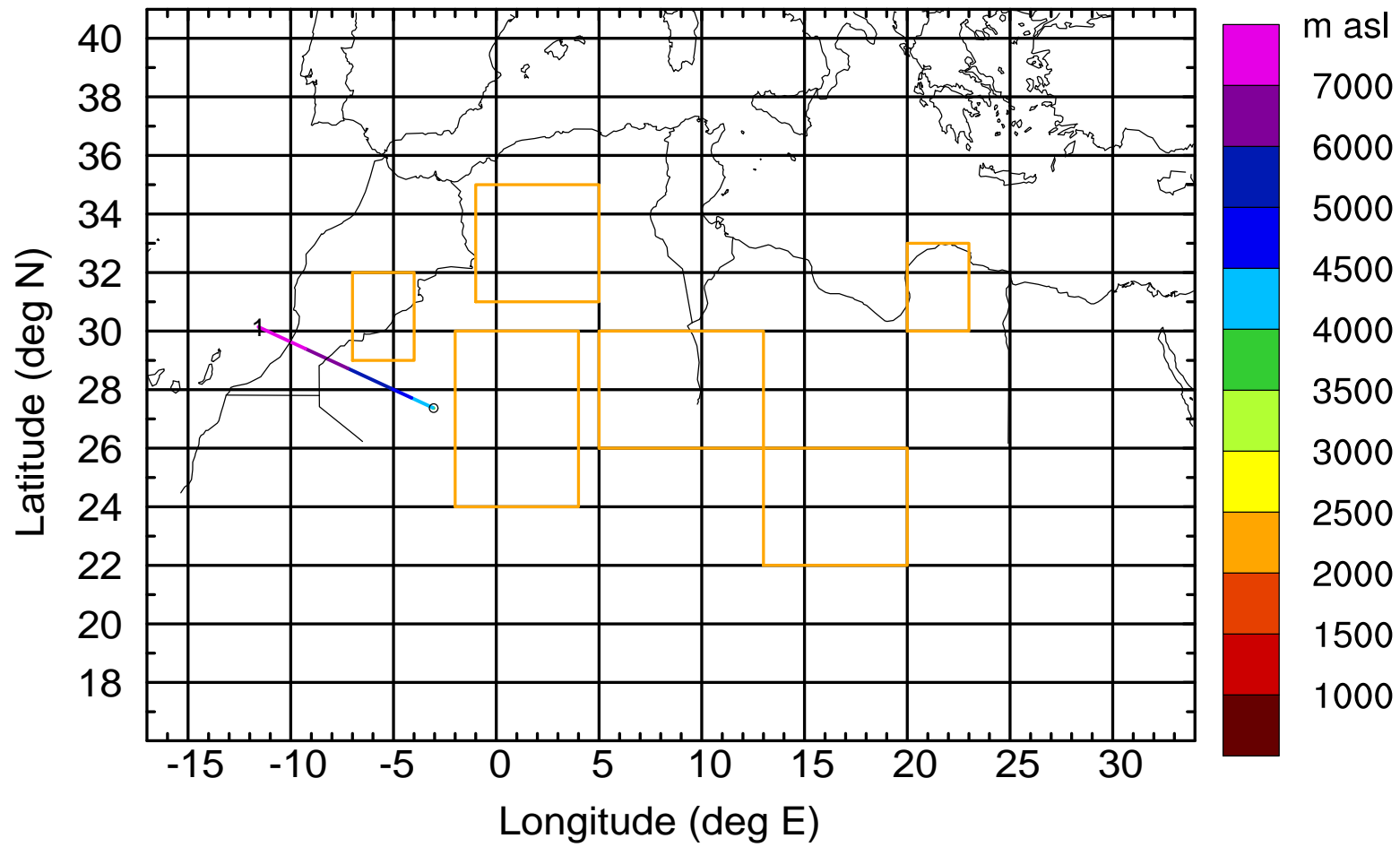
Level #18 of flight 170411a

BWD 20170411/08 -84H = 07/20 UTC



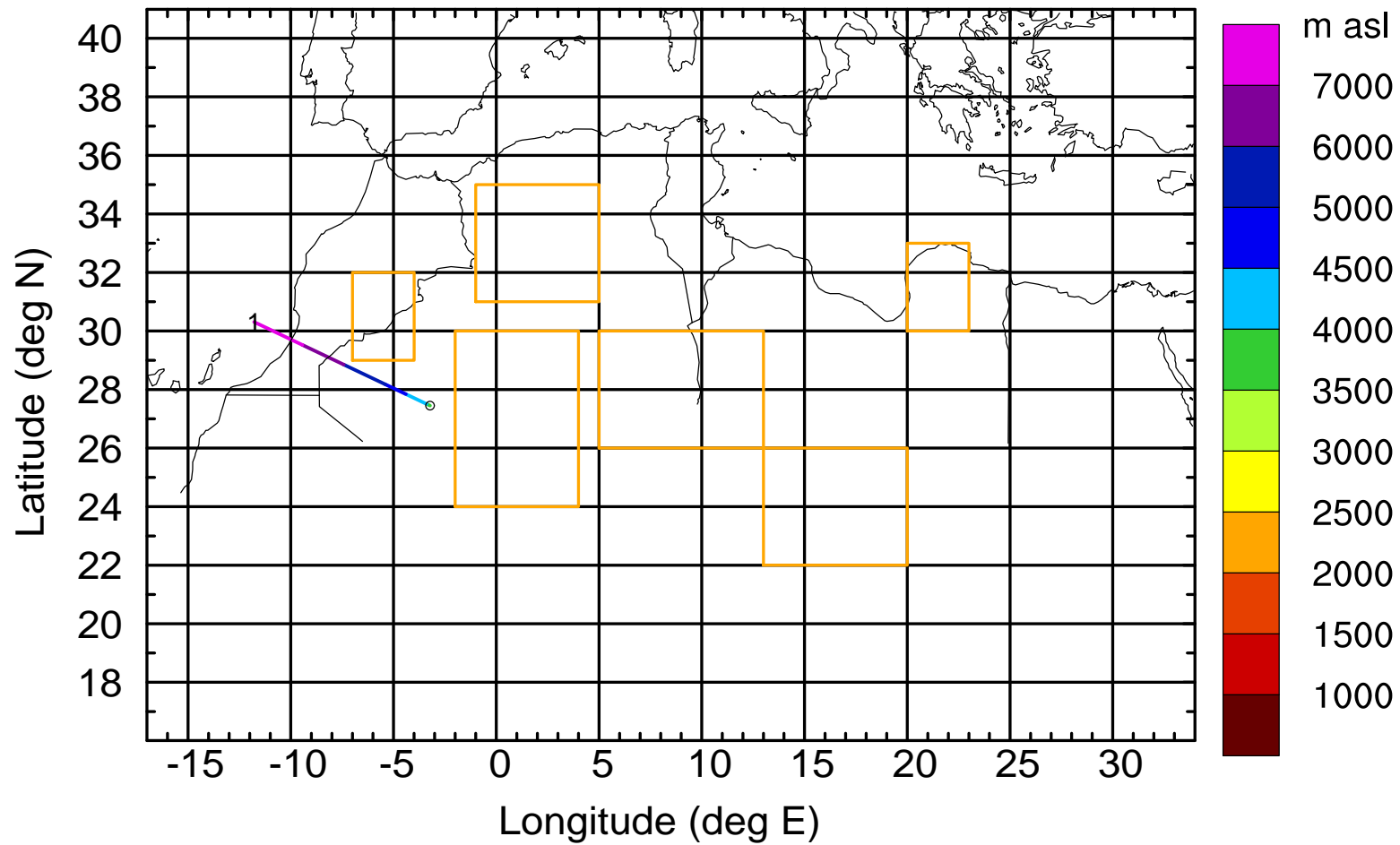
Level #18 of flight 170411a

BWD 20170411/08 -85H = 07/19 UTC



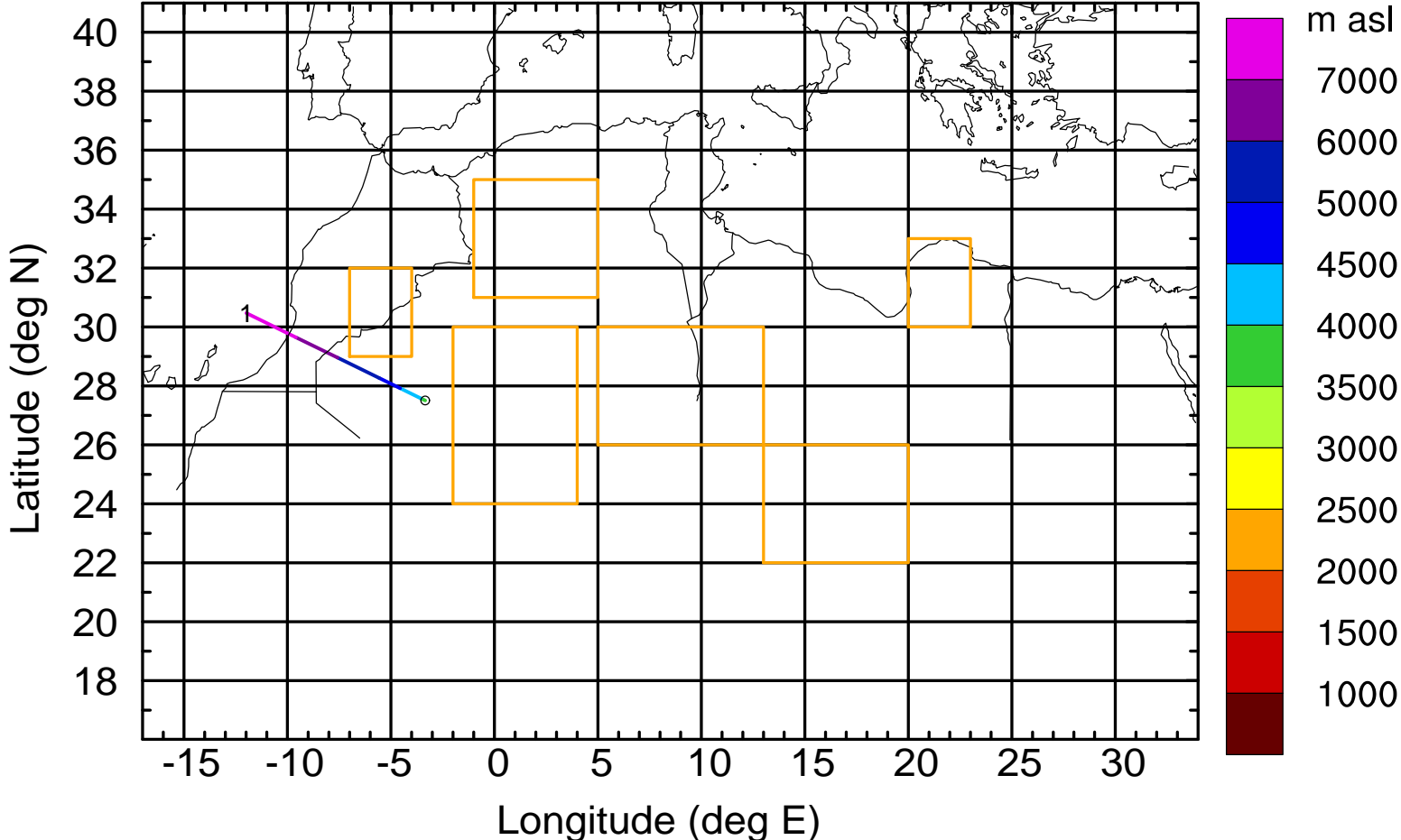
Level #18 of flight 170411a

BWD 20170411/08 -86H = 07/18 UTC



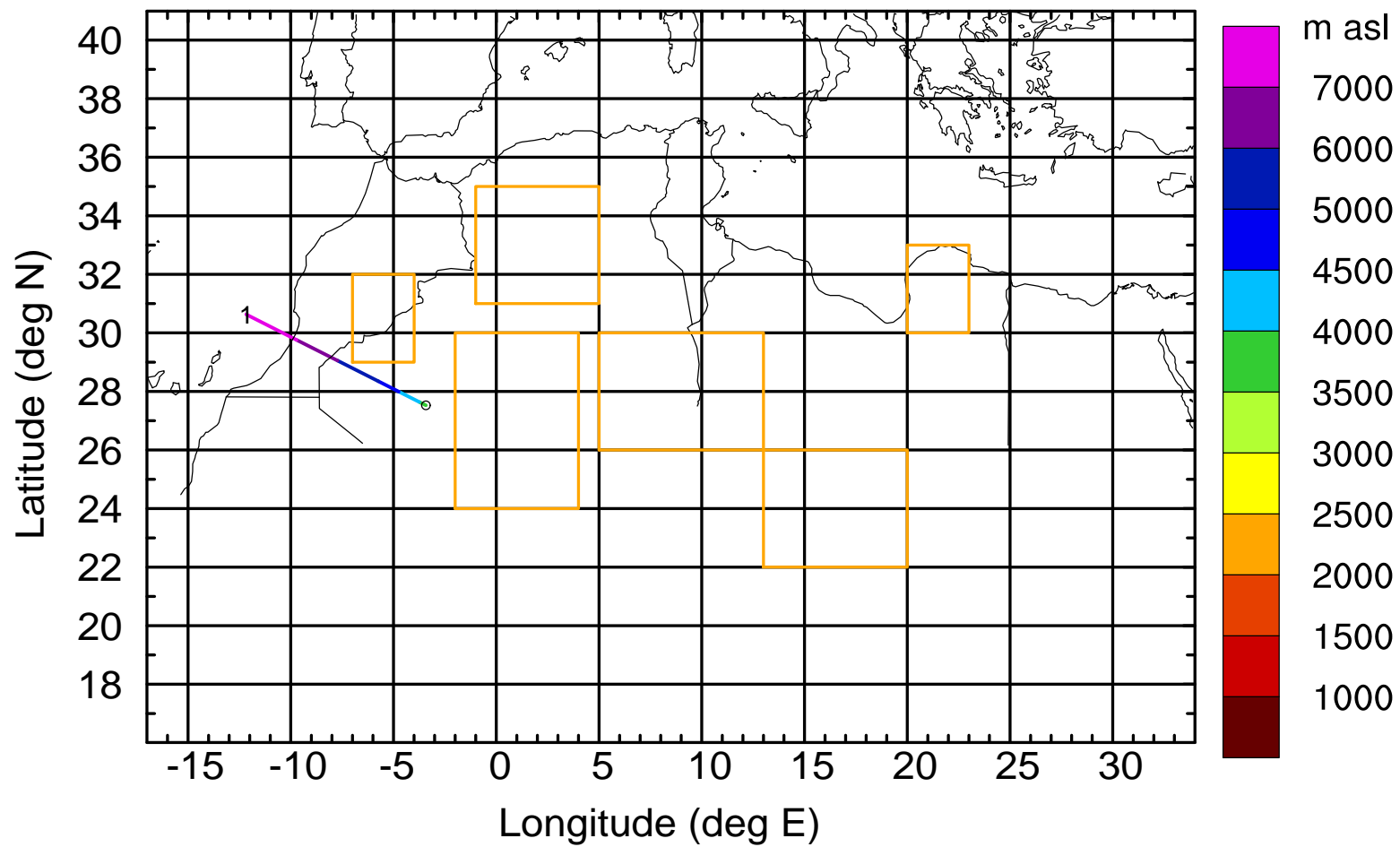
Level #18 of flight 170411a

BWD 20170411/08 -87H = 07/17 UTC



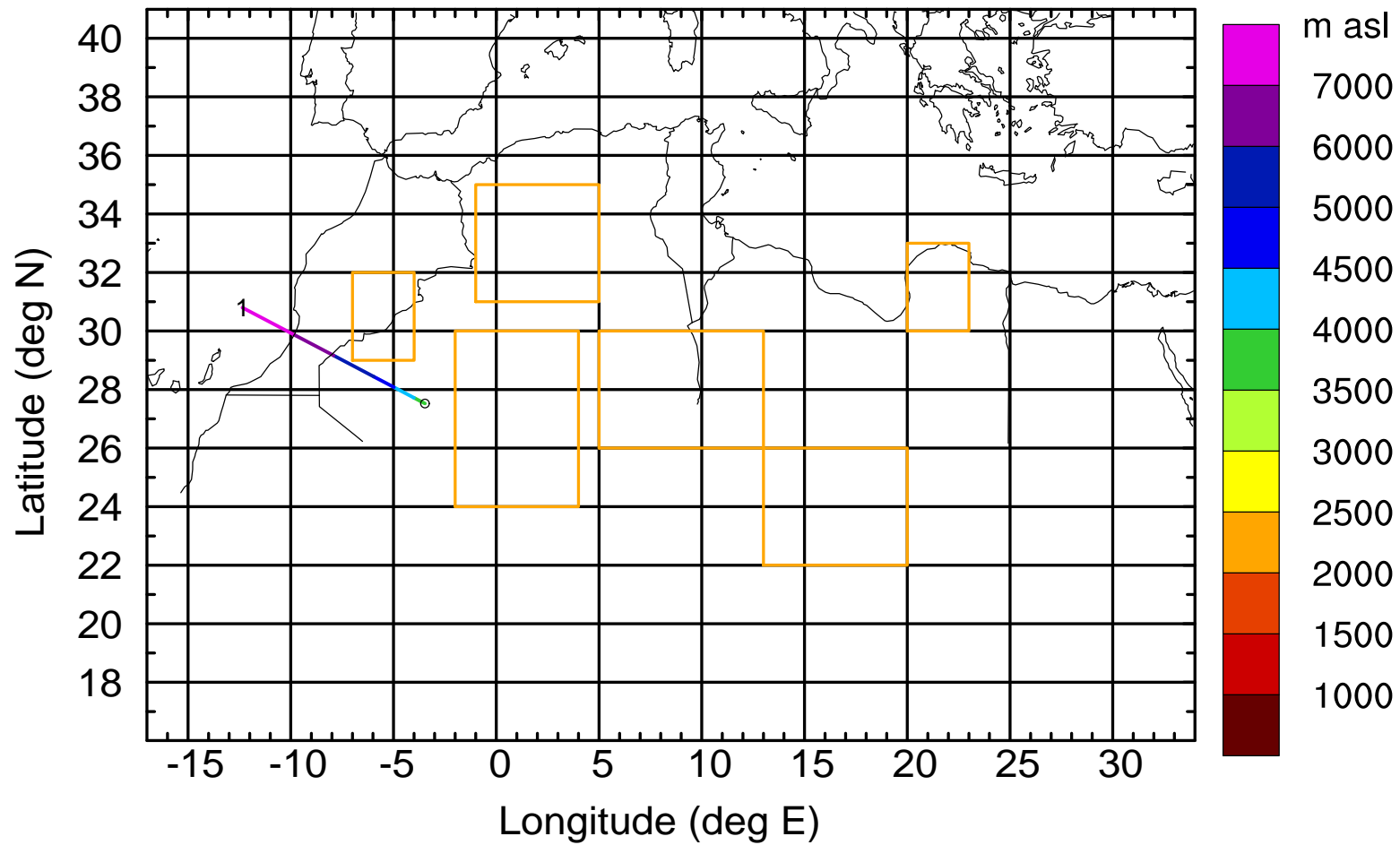
Level #18 of flight 170411a

BWD 20170411/08 -88H = 07/16 UTC



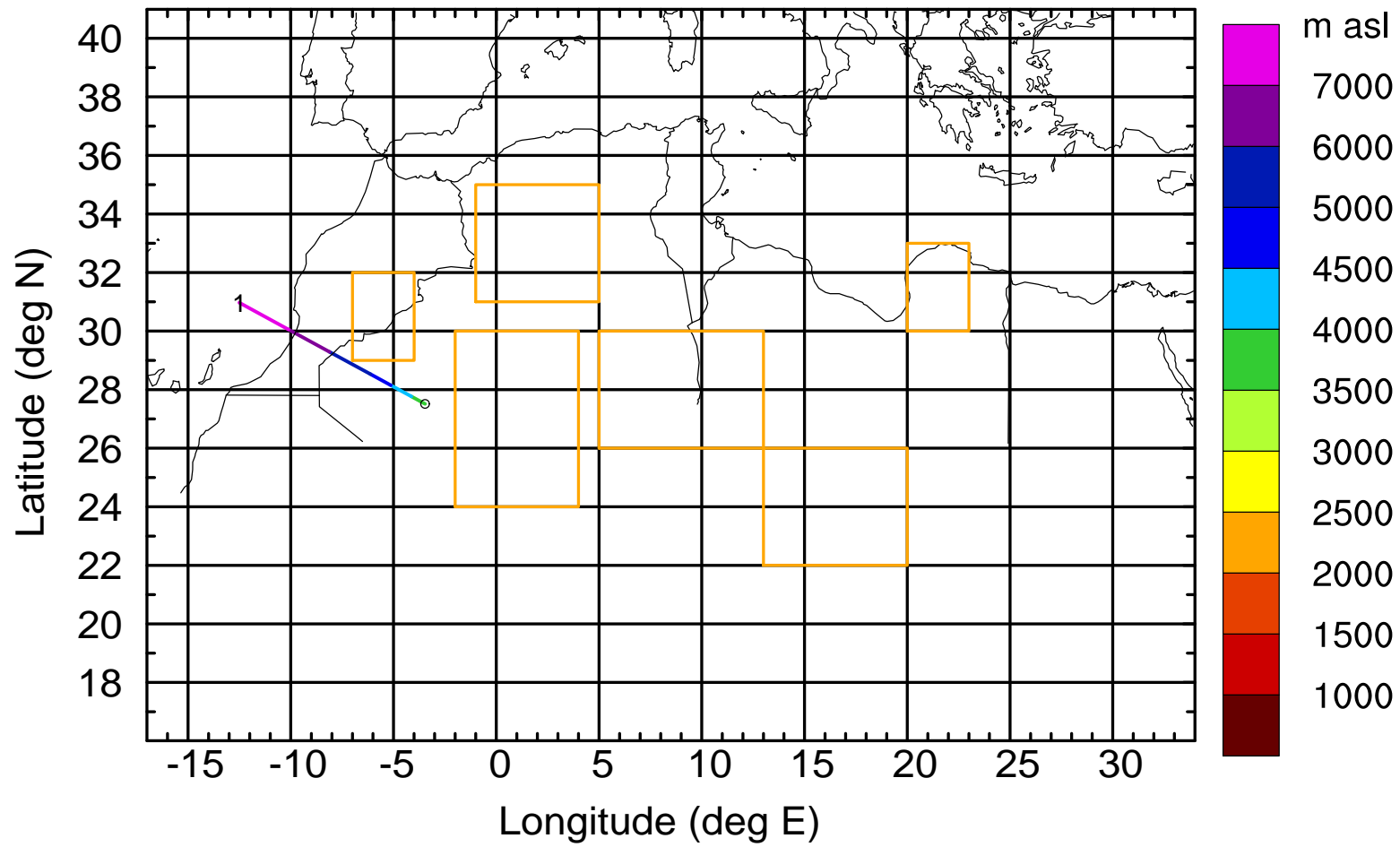
Level #18 of flight 170411a

BWD 20170411/08 -89H = 07/15 UTC



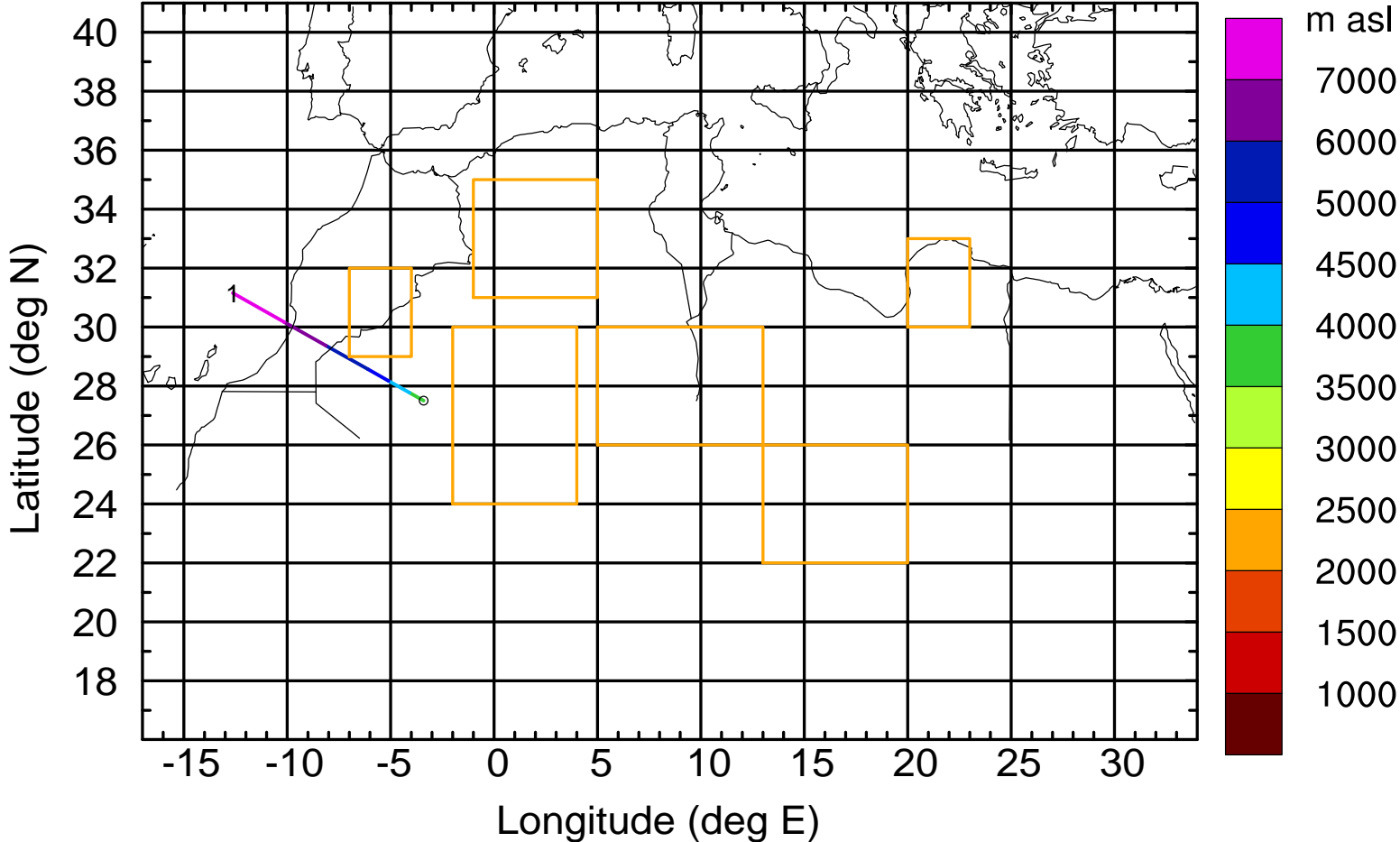
Level #18 of flight 170411a

BWD 20170411/08 -90H = 07/14 UTC



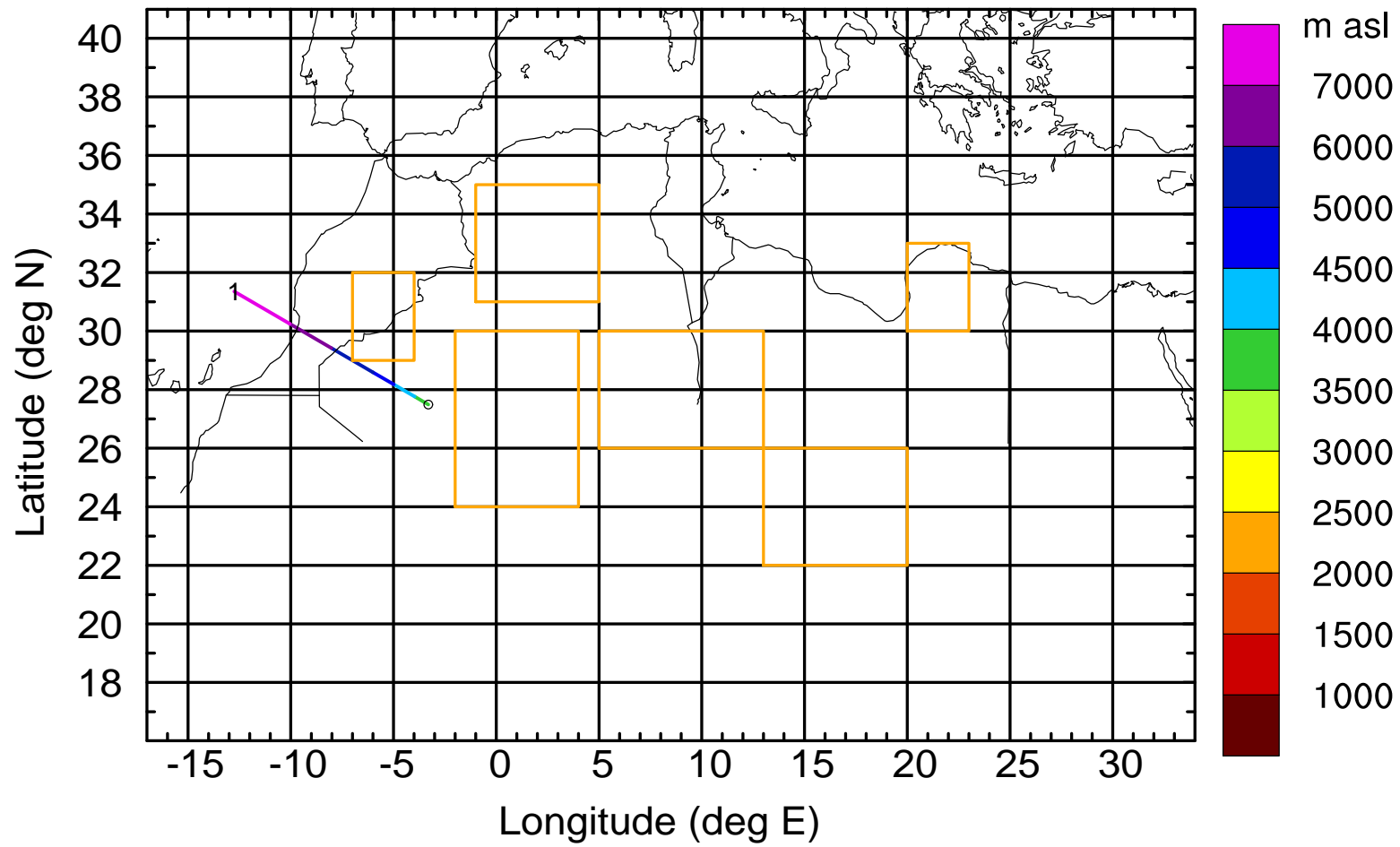
Level #18 of flight 170411a

BWD 20170411/08 -91H = 07/13 UTC



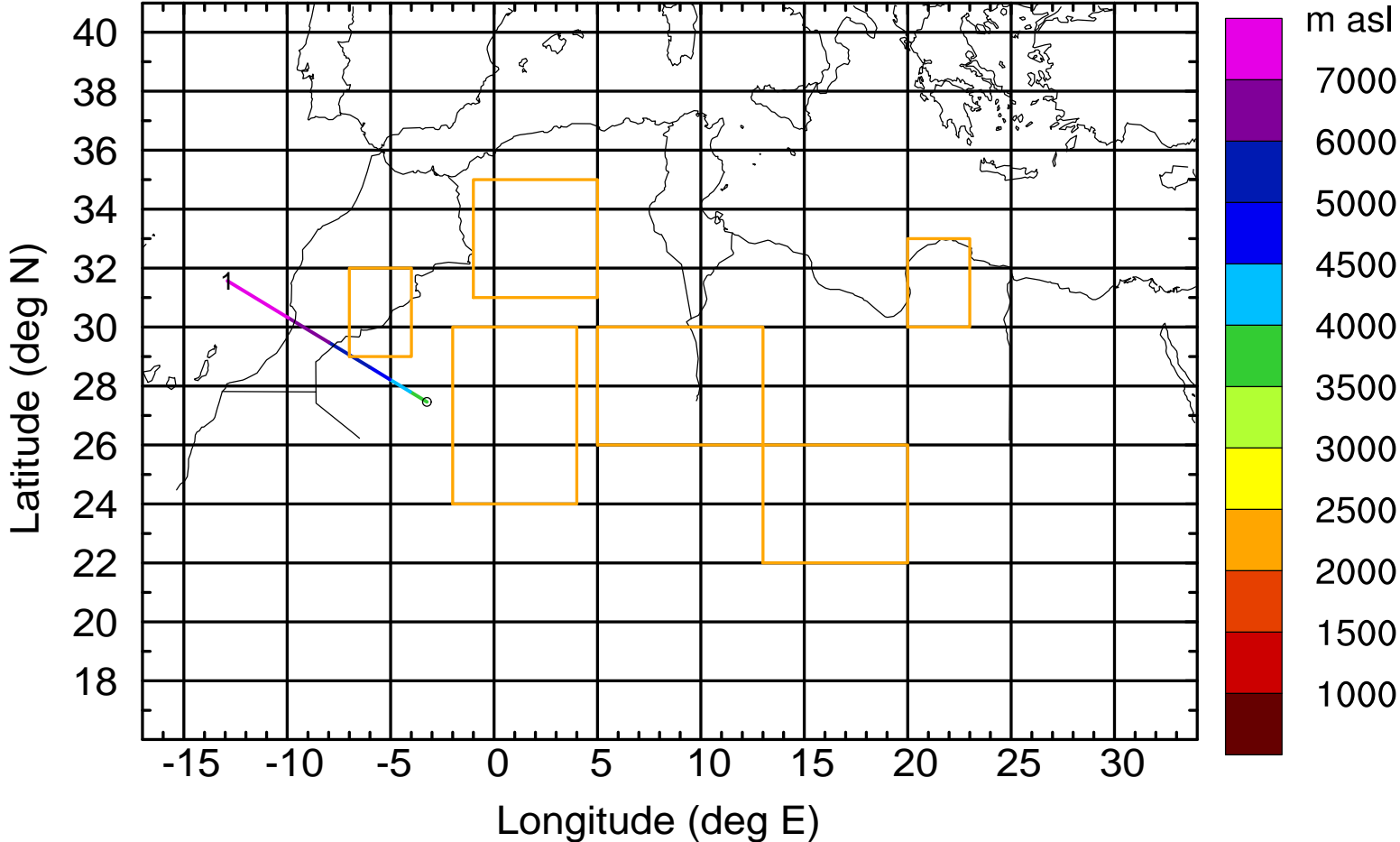
Level #18 of flight 170411a

BWD 20170411/08 -92H = 07/12 UTC



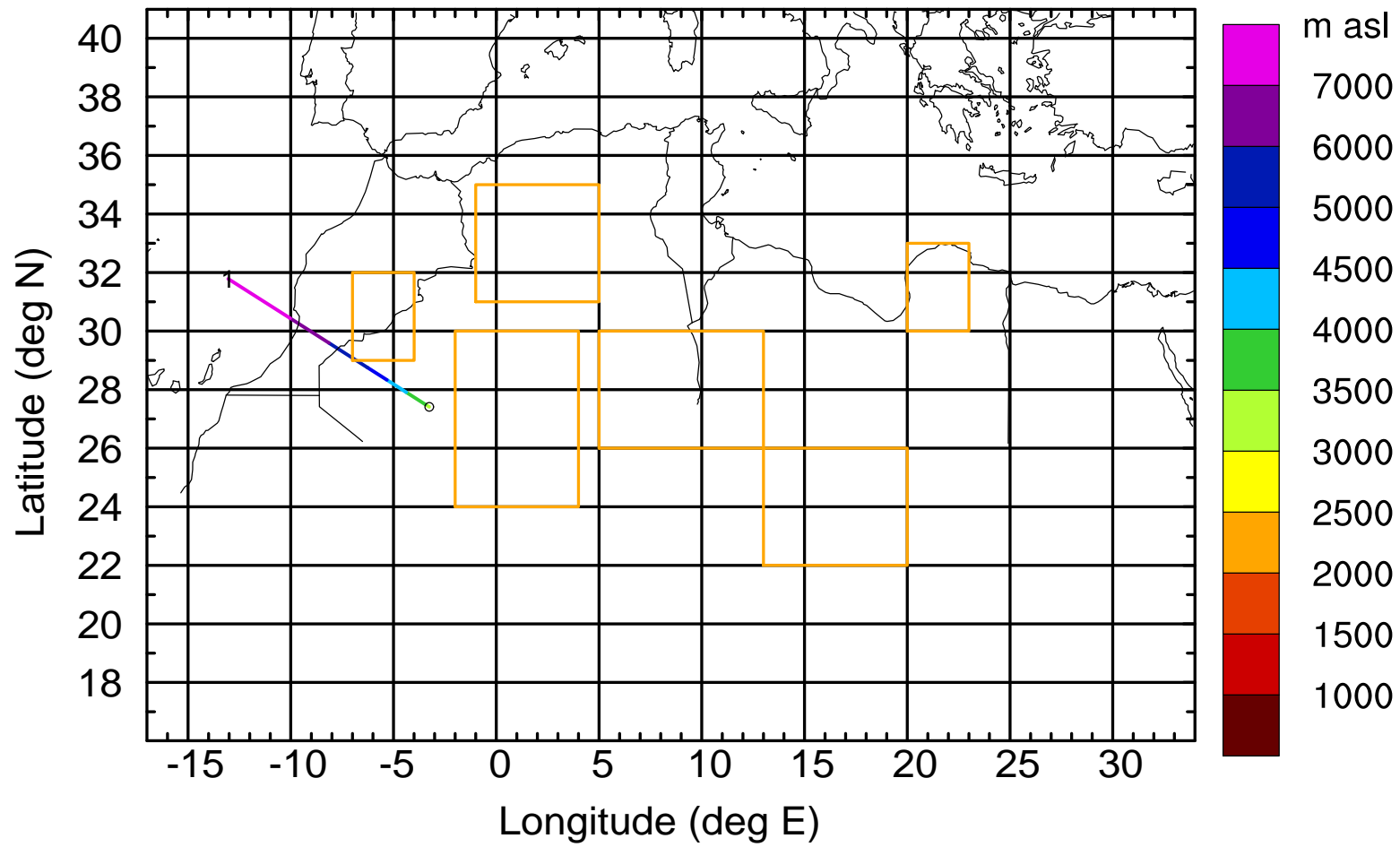
Level #18 of flight 170411a

BWD 20170411/08 -93H = 07/11 UTC



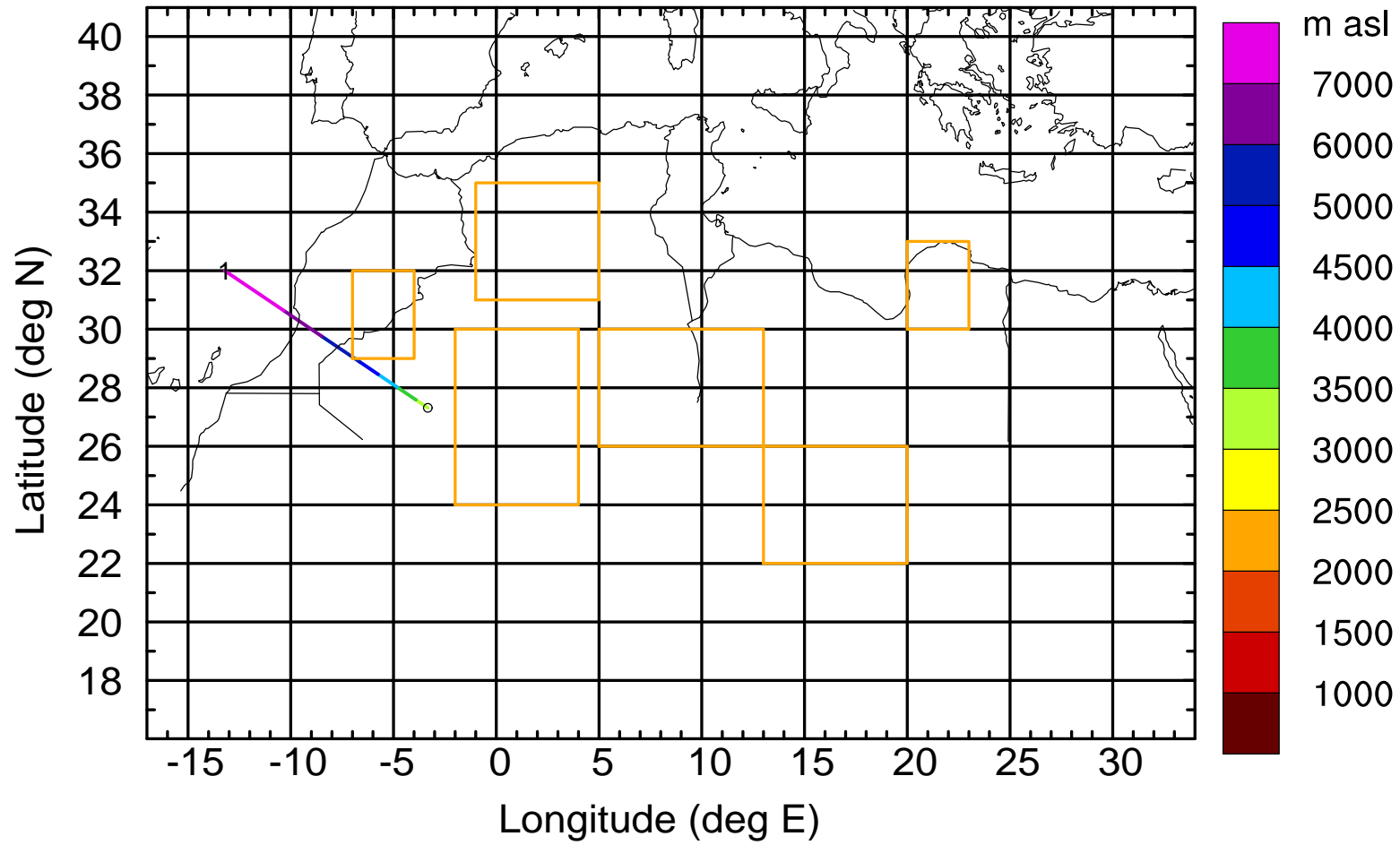
Level #18 of flight 170411a

BWD 20170411/08 -94H = 07/10 UTC



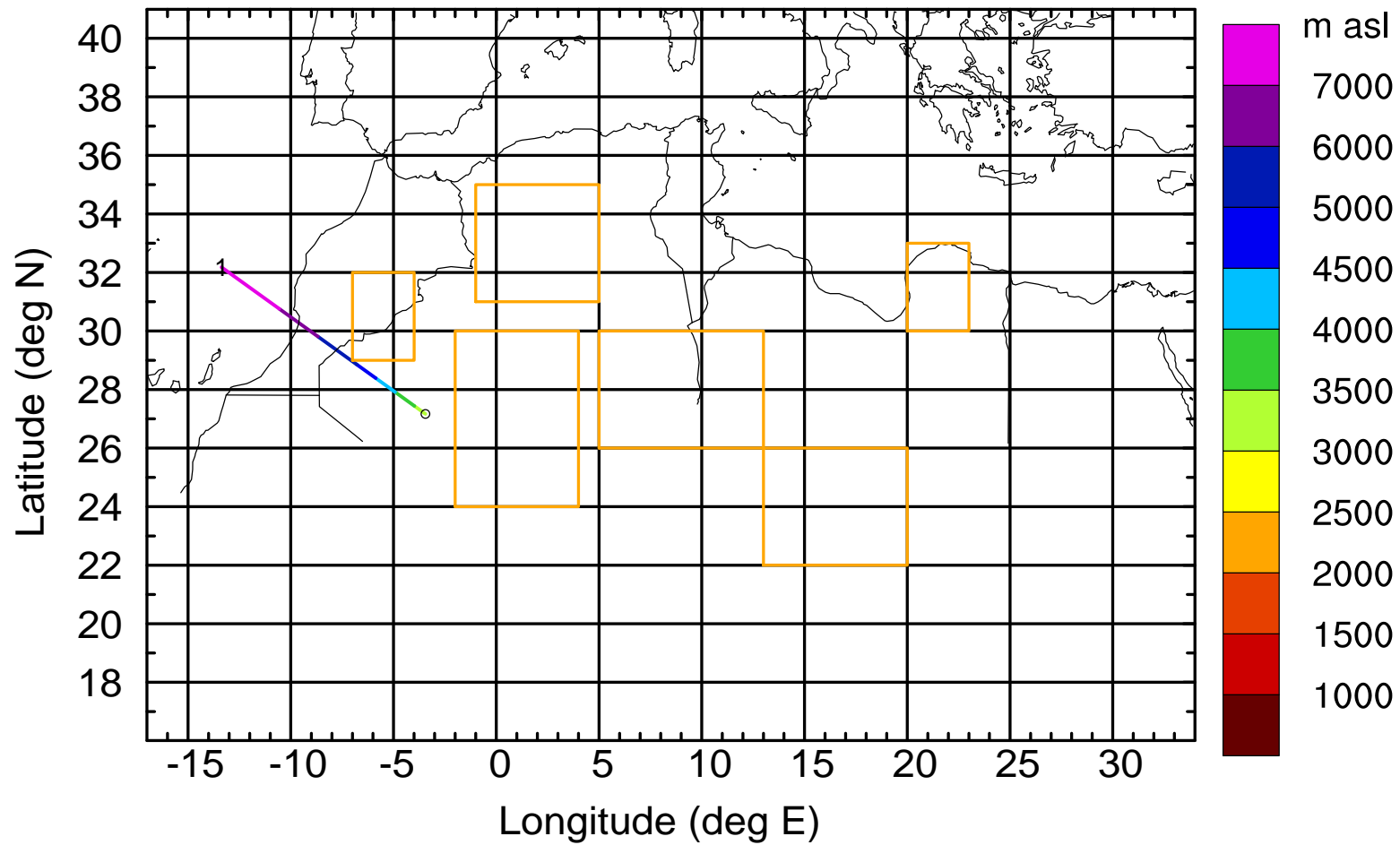
Level #18 of flight 170411a

BWD 20170411/08 -95H = 07/09 UTC



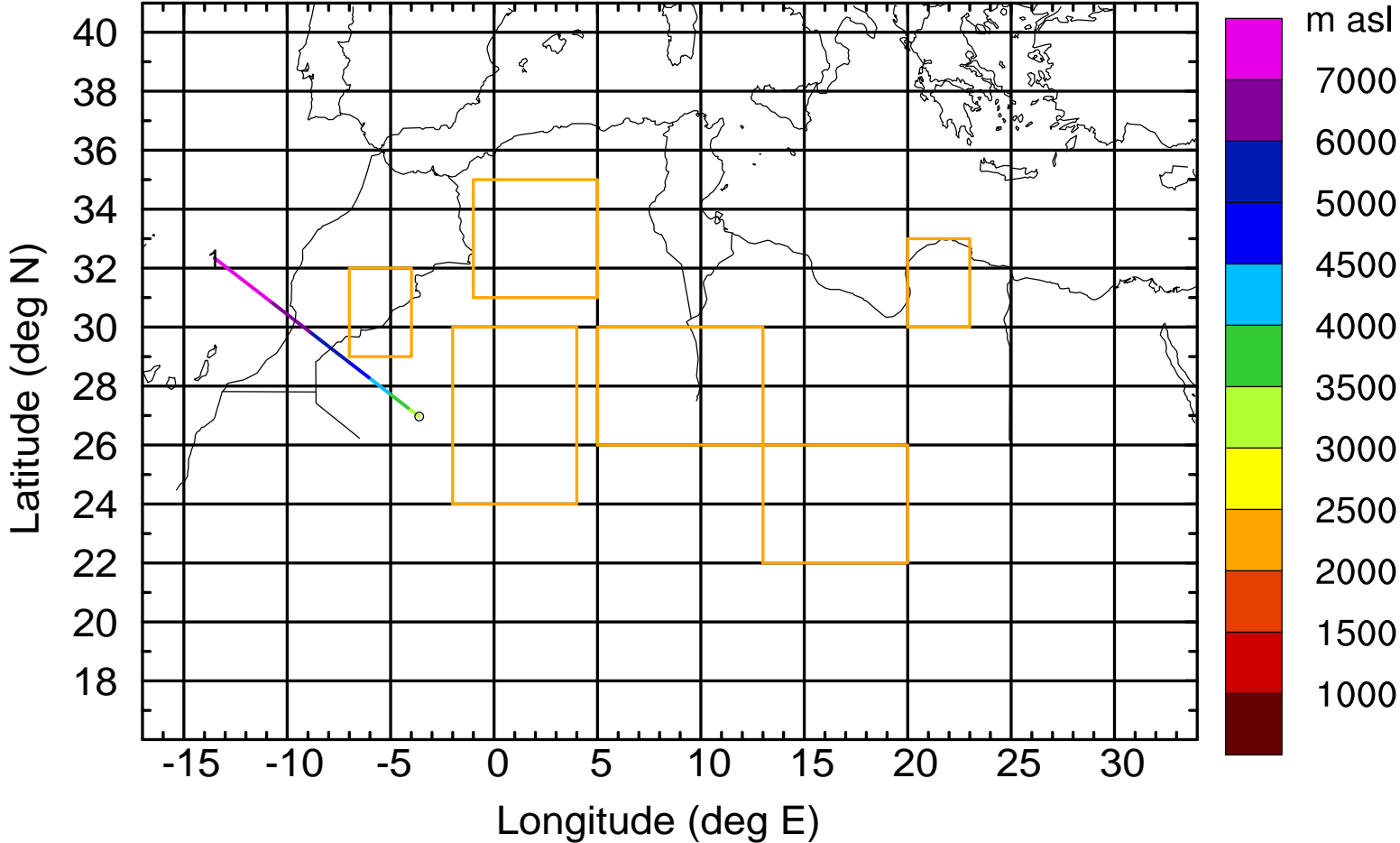
Level #18 of flight 170411a

BWD 20170411/08 -96H = 07/08 UTC



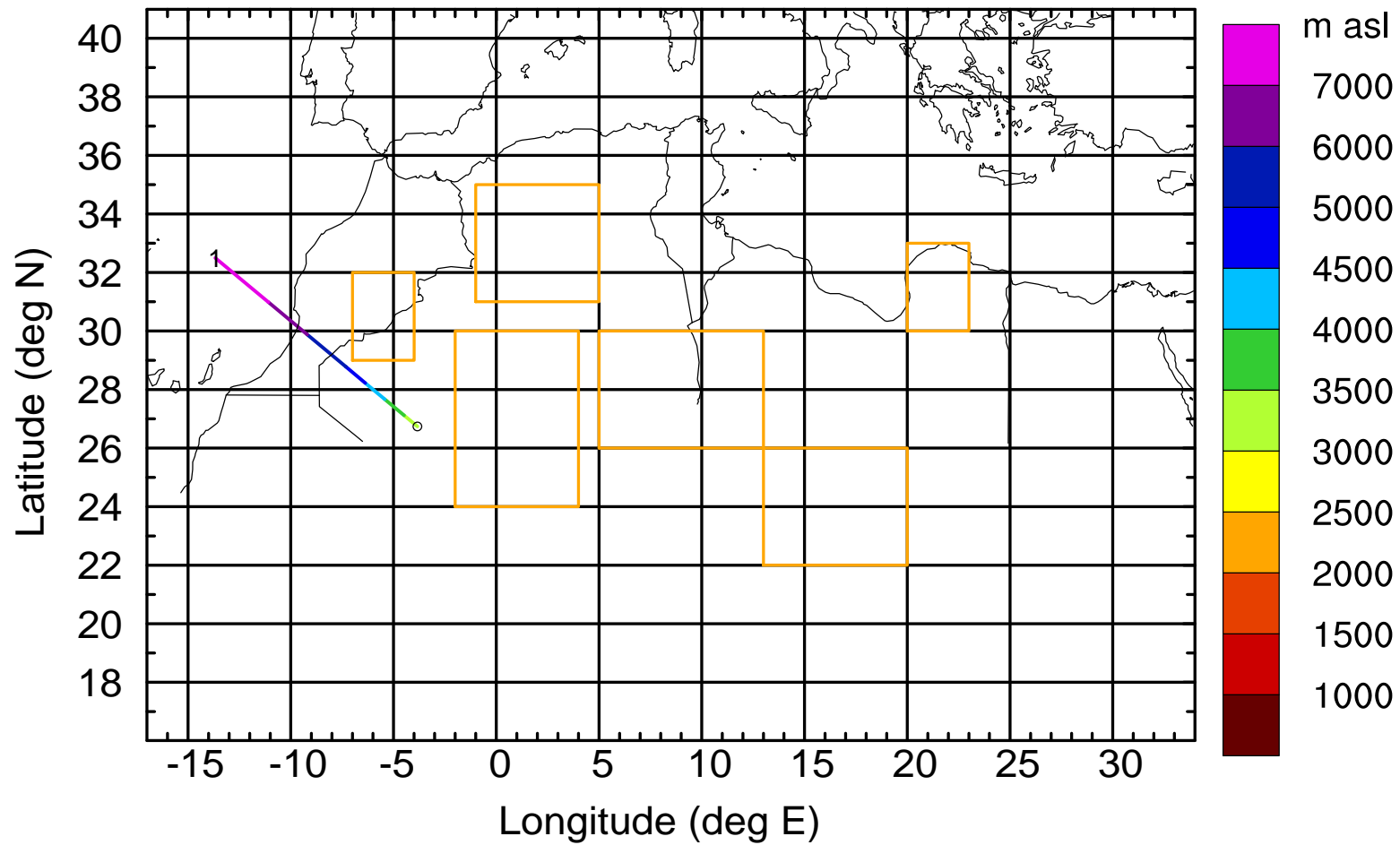
Level #18 of flight 170411a

BWD 20170411/08 -97H = 07/07 UTC



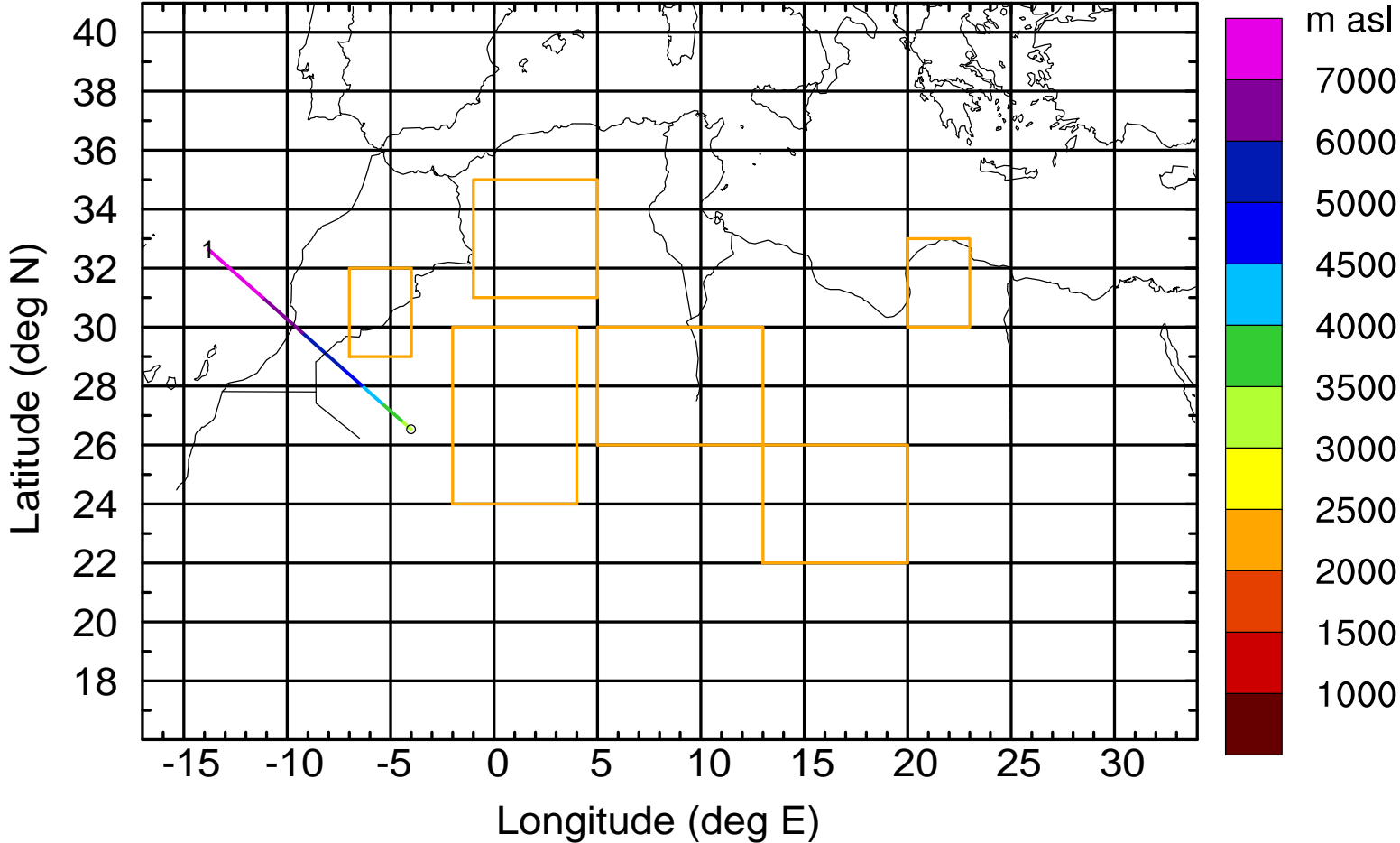
Level #18 of flight 170411a

BWD 20170411/08 -98H = 07/06 UTC



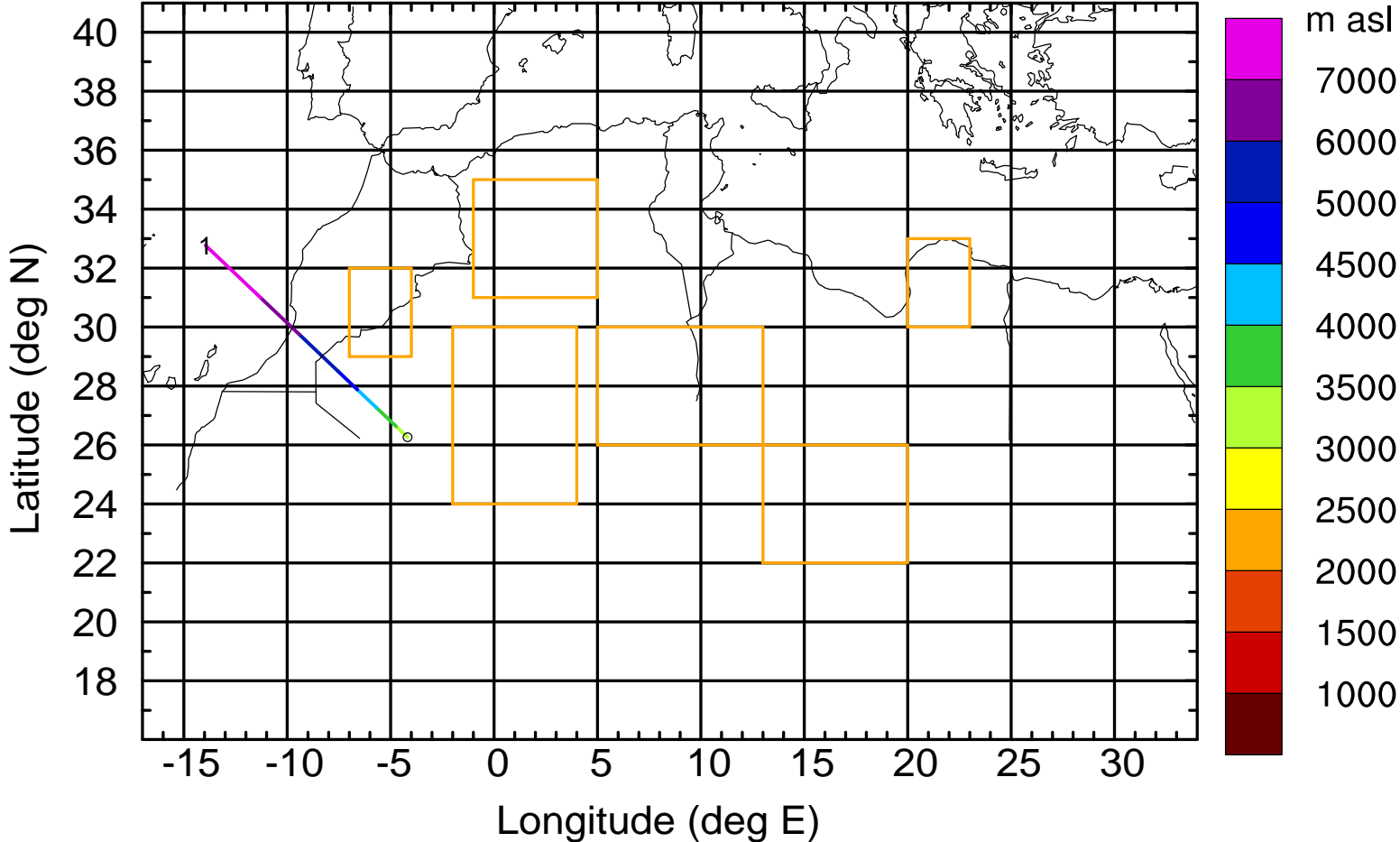
Level #18 of flight 170411a

BWD 20170411/08 -99H = 07/05 UTC



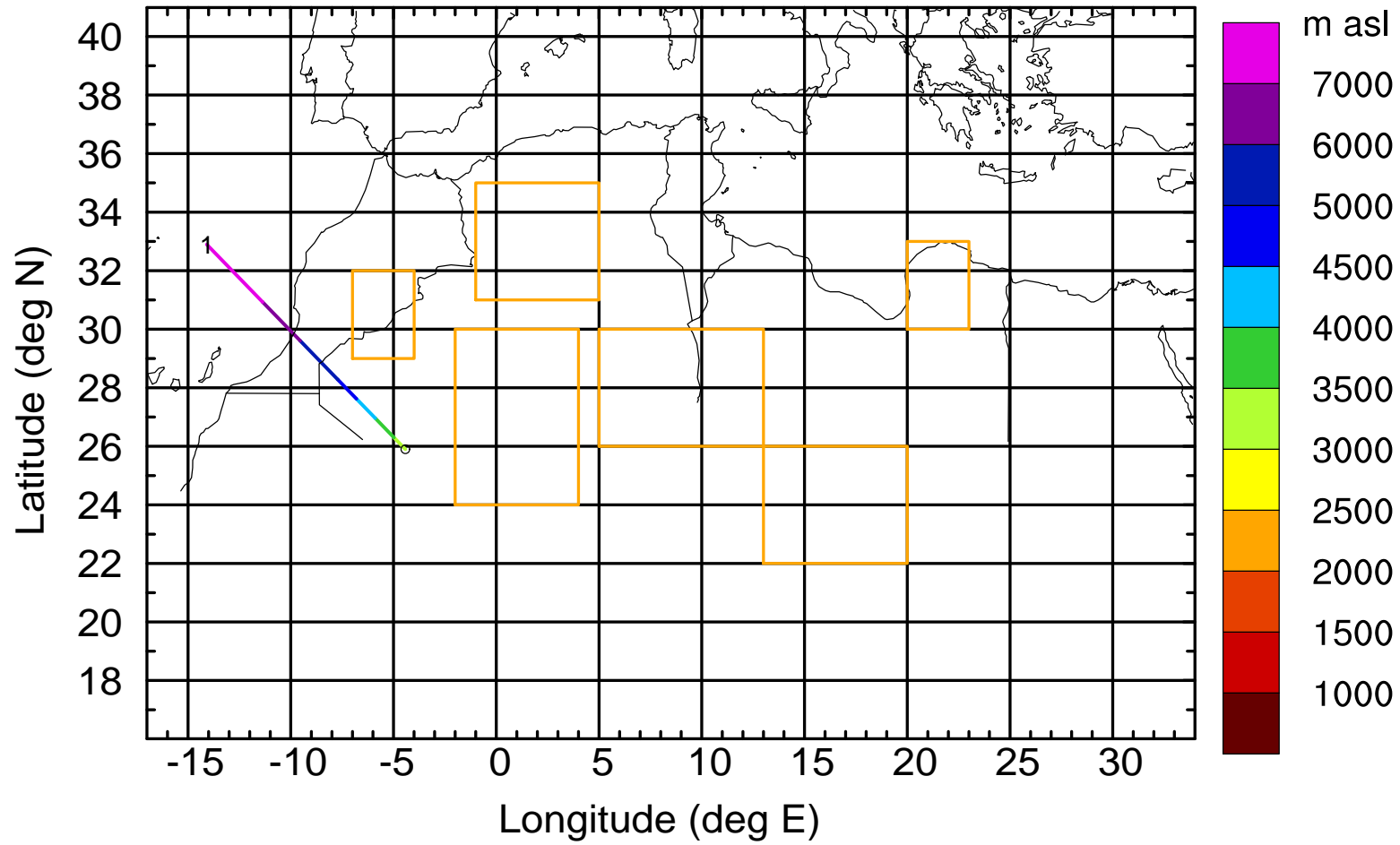
Level #18 of flight 170411a

BWD 20170411/08-100H = 07/04 UTC



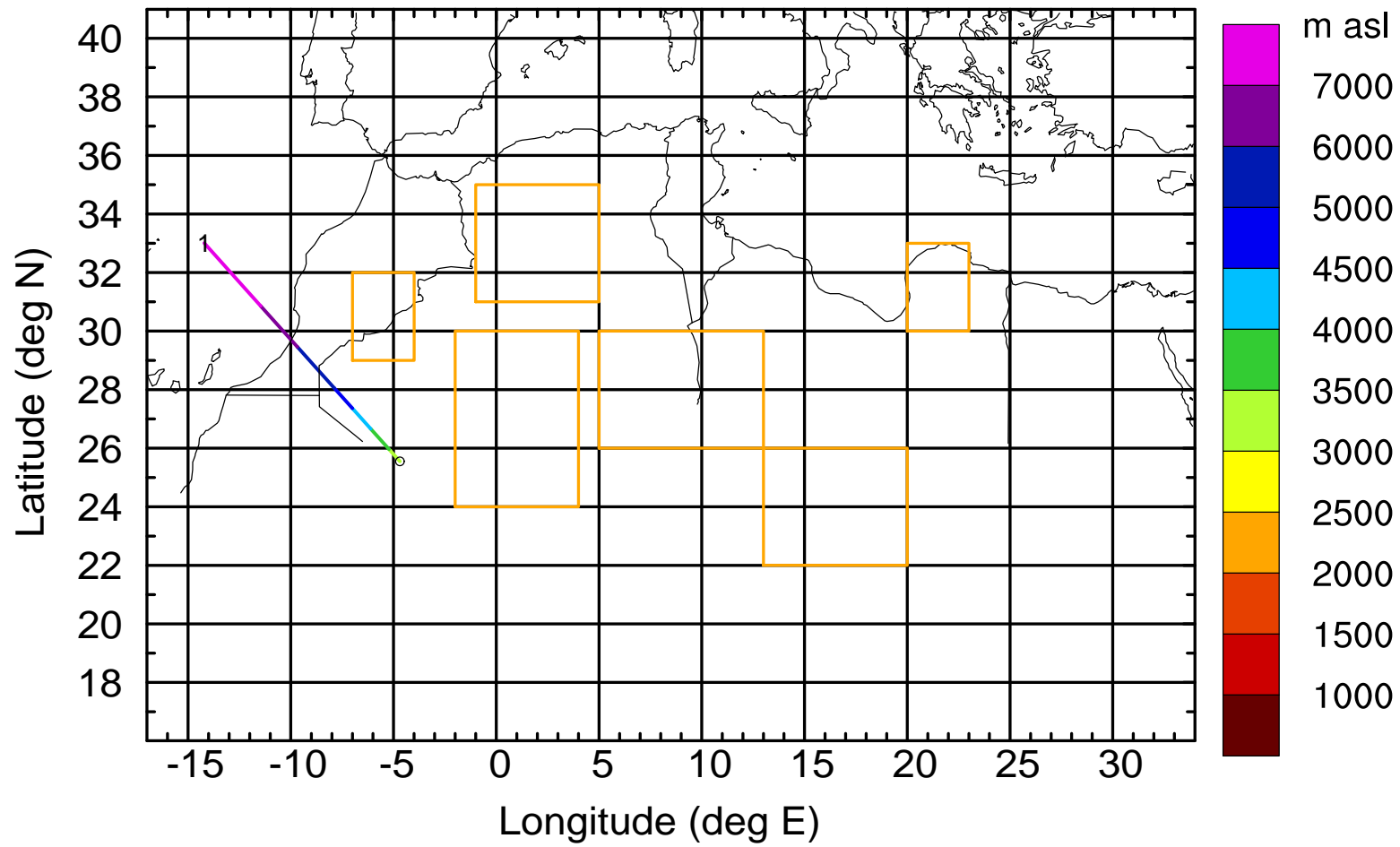
Level #18 of flight 170411a

BWD 20170411/08-101H = 07/03 UTC



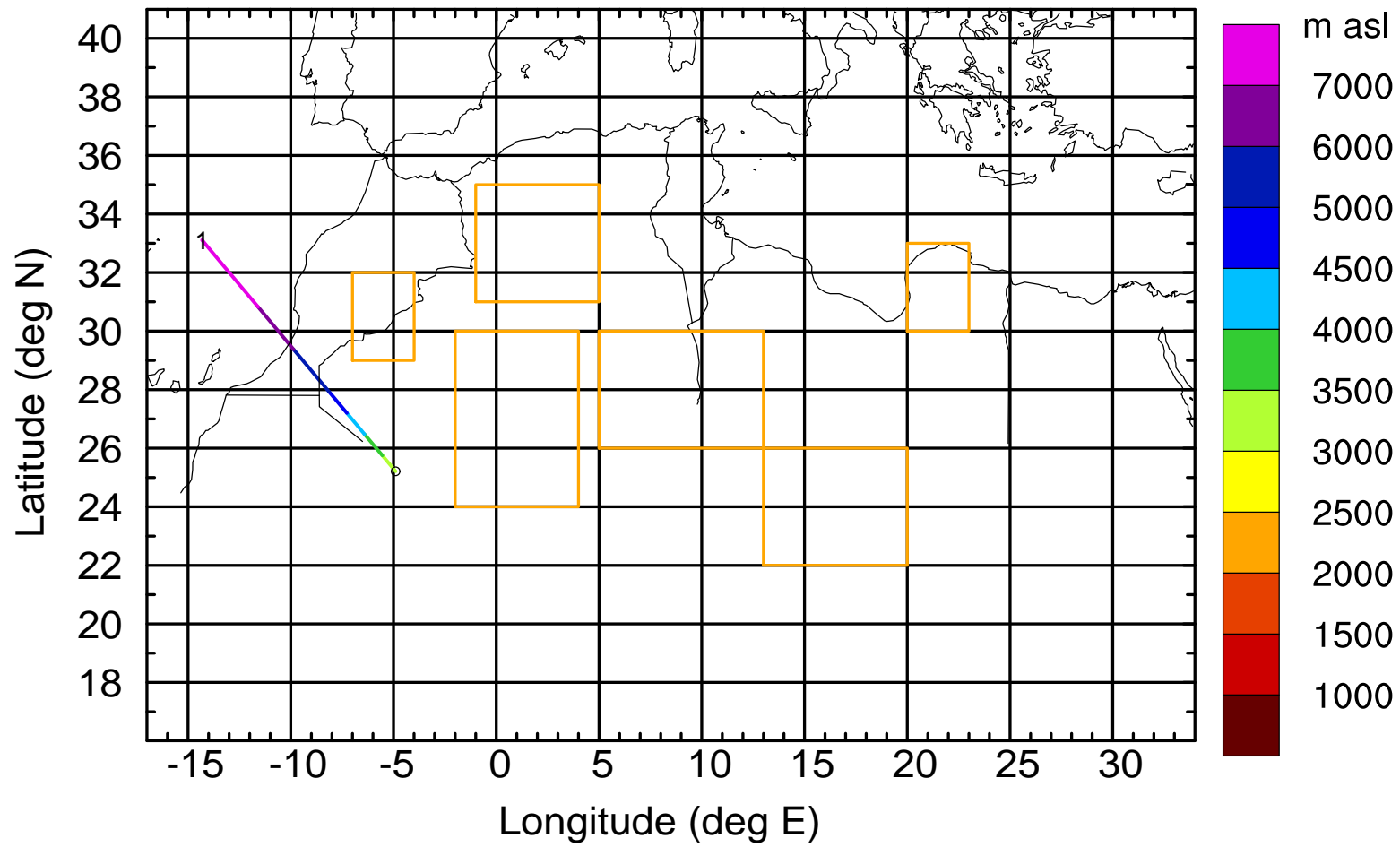
Level #18 of flight 170411a

BWD 20170411/08-102H = 07/02 UTC



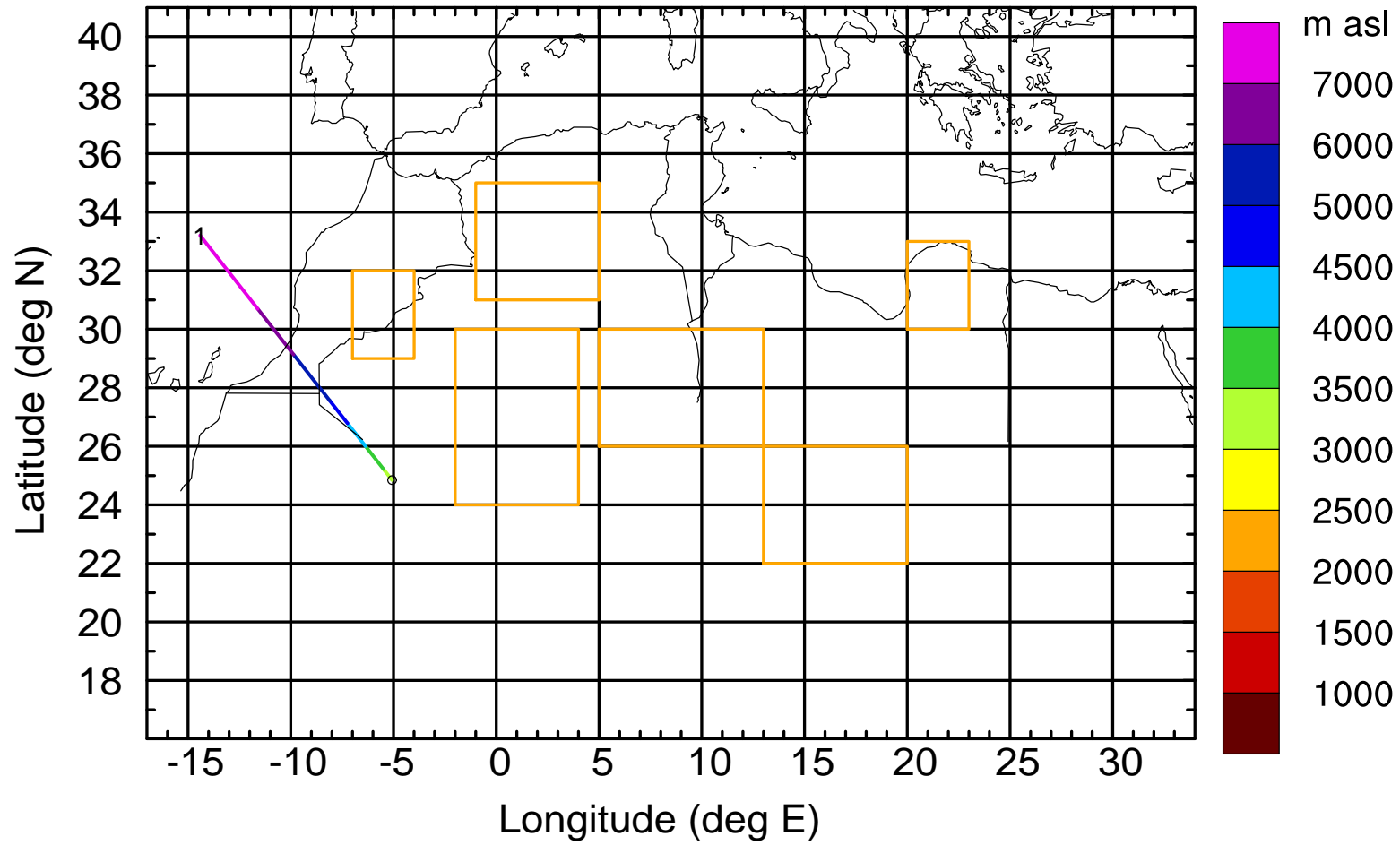
Level #18 of flight 170411a

BWD 20170411/08-103H = 07/01 UTC



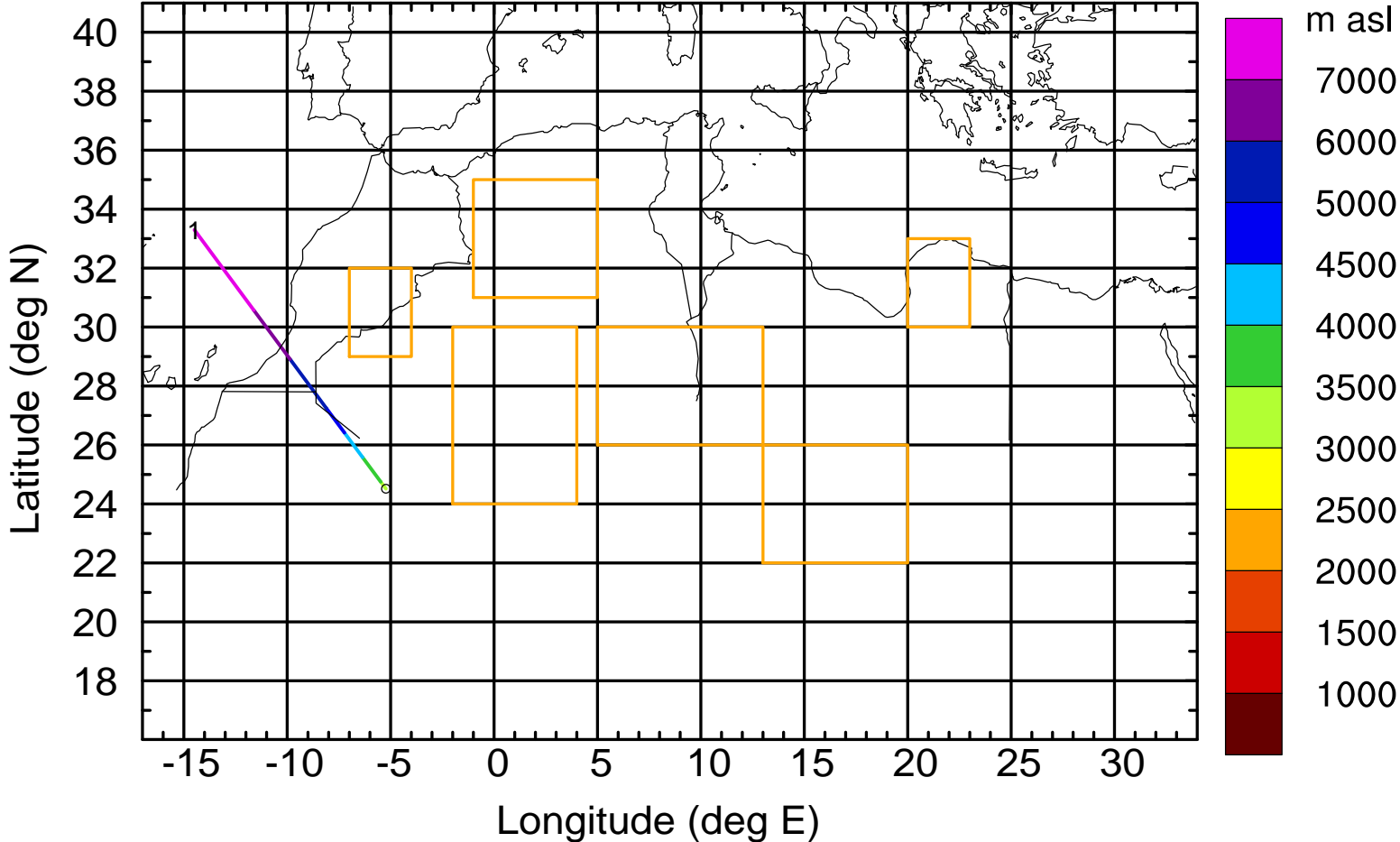
Level #18 of flight 170411a

BWD 20170411/08-104H = 07/00 UTC



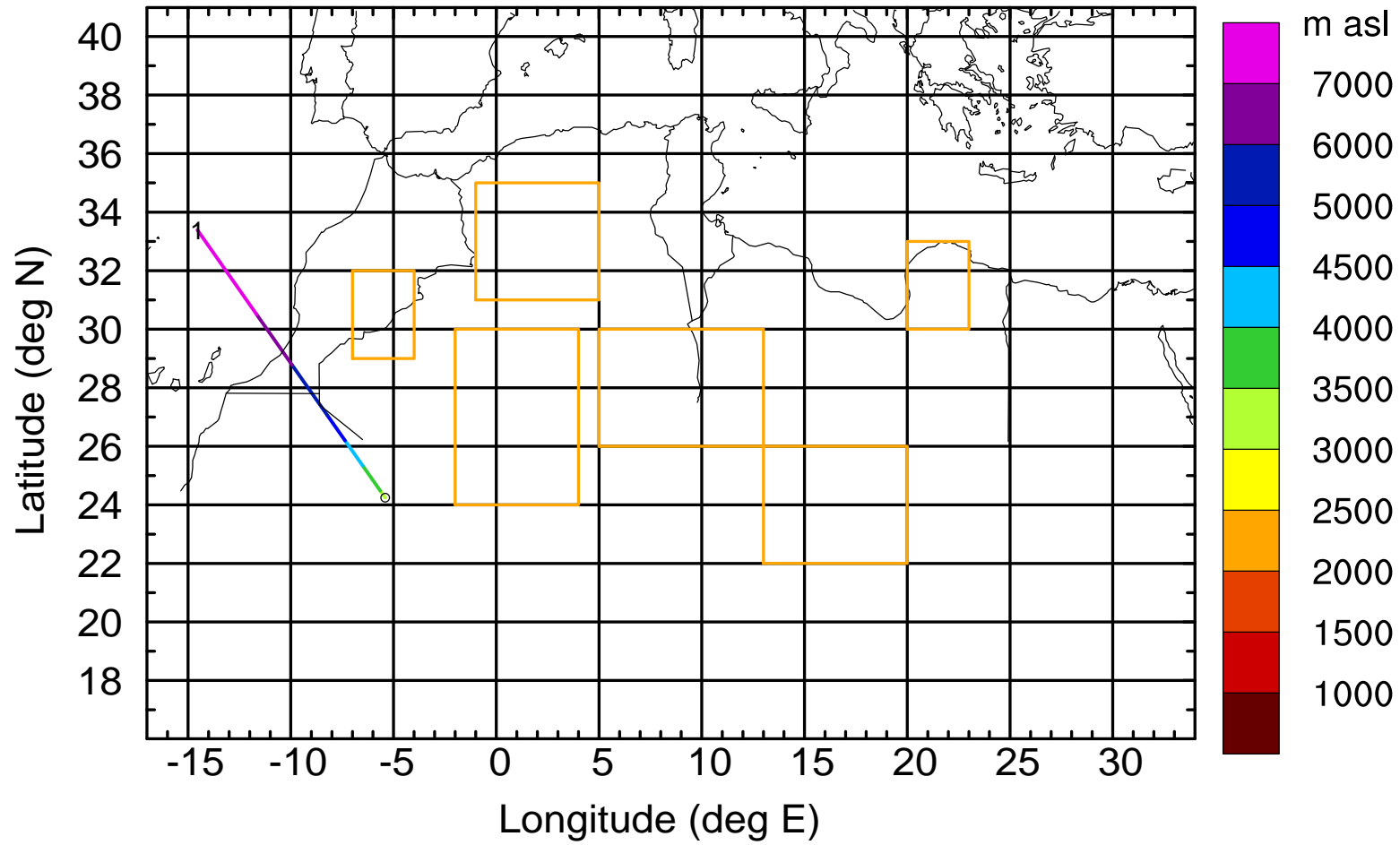
Level #18 of flight 170411a

BWD 20170411/08-105H = 06/23 UTC



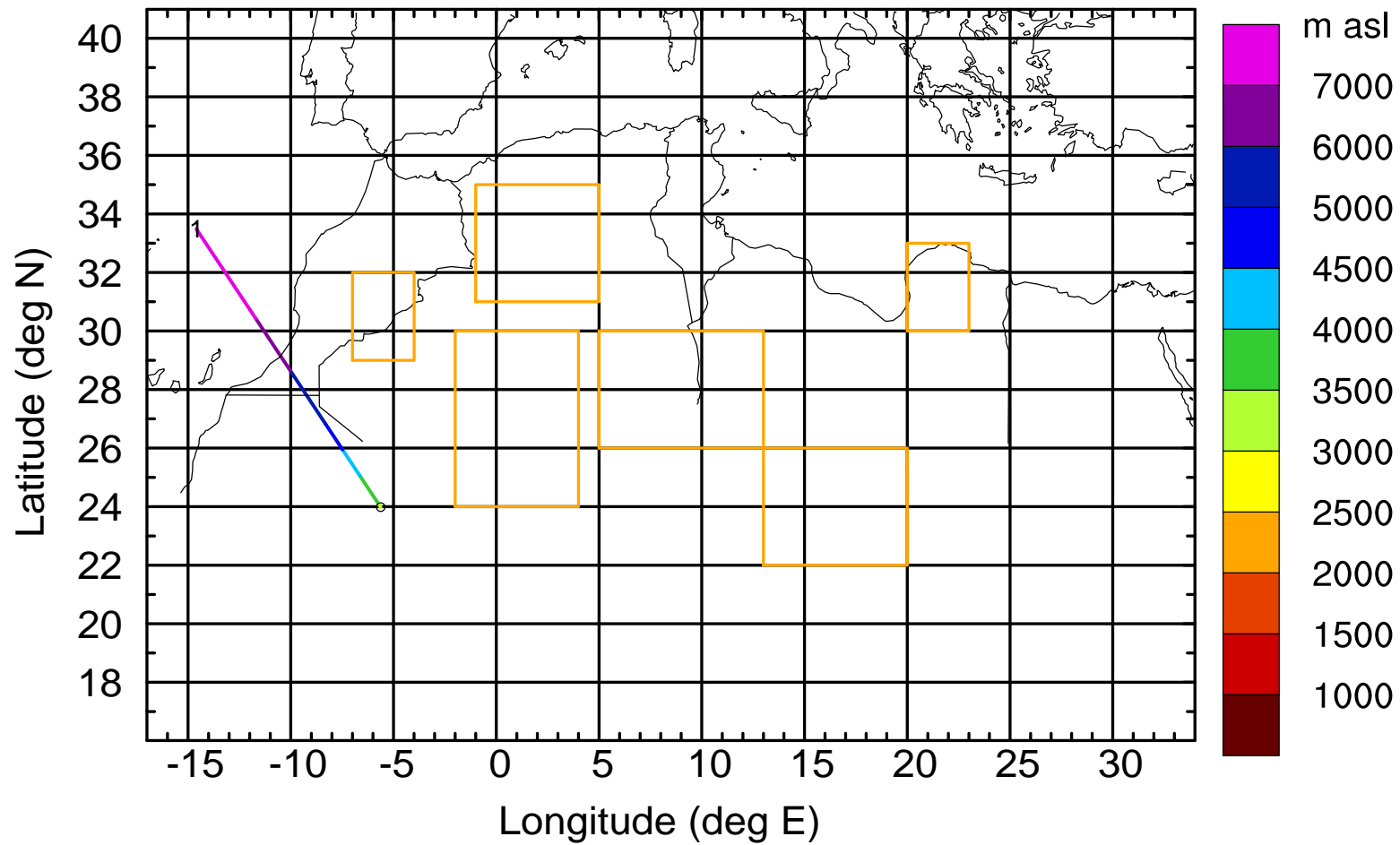
Level #18 of flight 170411a

BWD 20170411/08-106H = 06/22 UTC



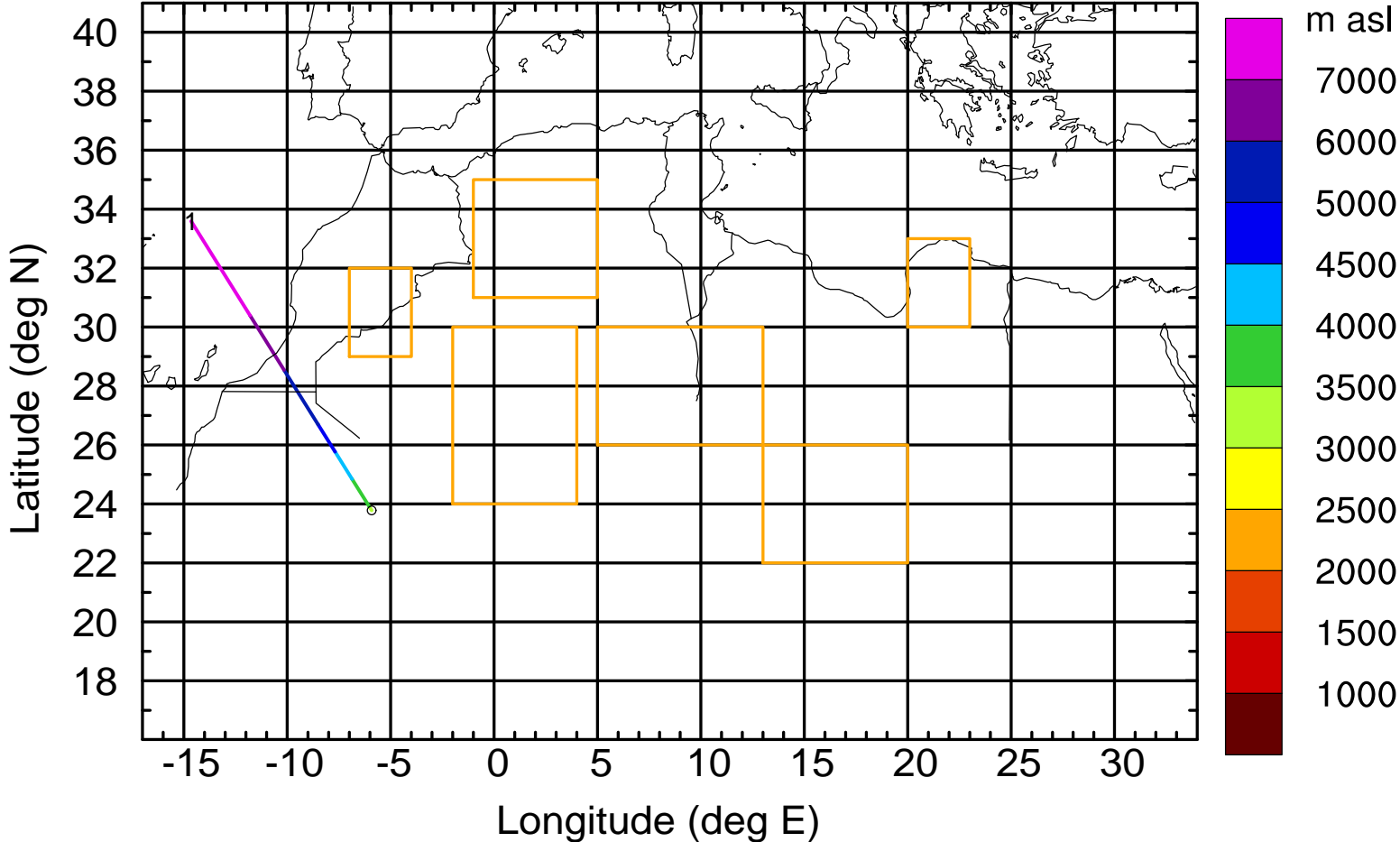
Level #18 of flight 170411a

BWD 20170411/08-107H = 06/21 UTC



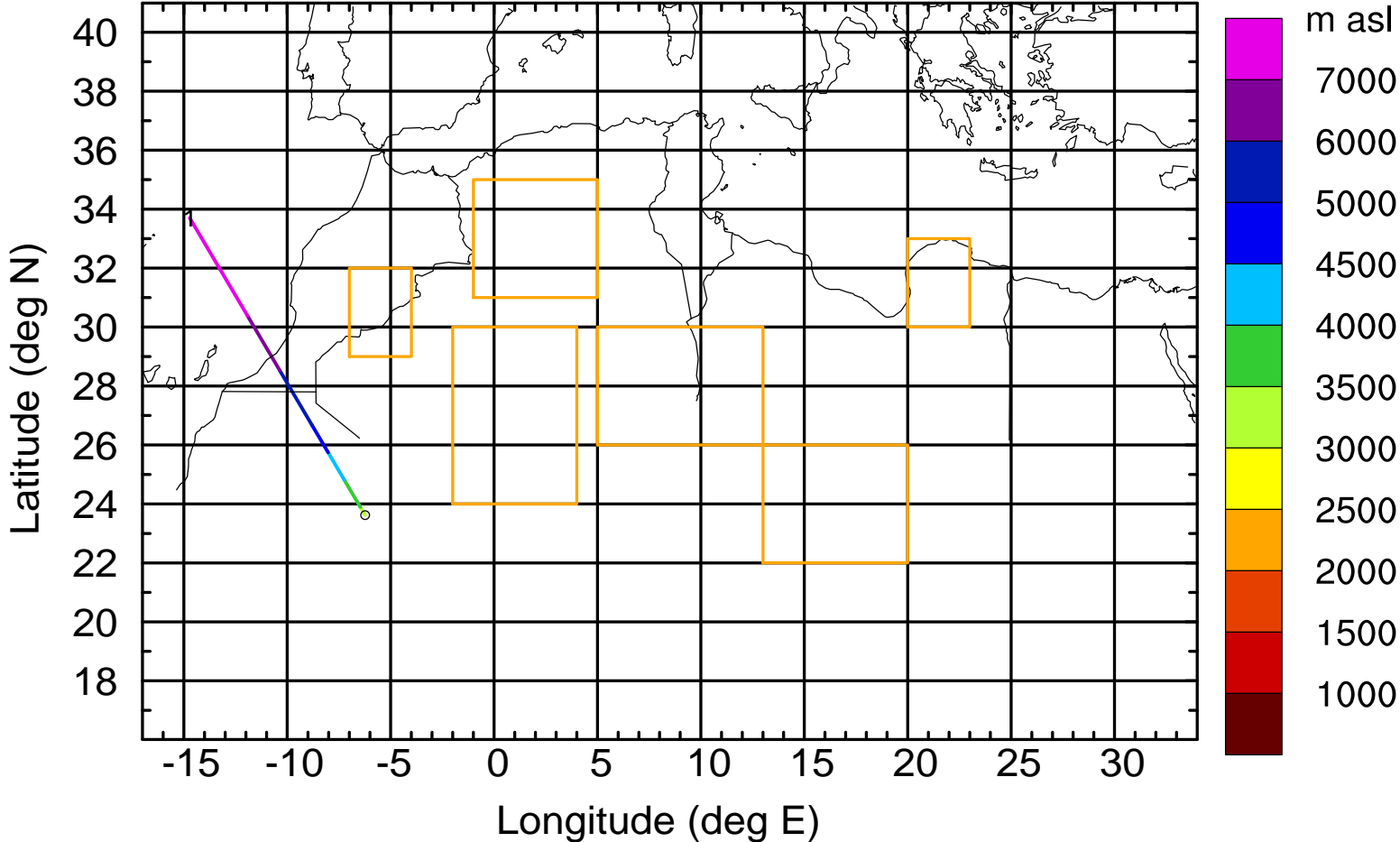
Level #18 of flight 170411a

BWD 20170411/08-108H = 06/20 UTC



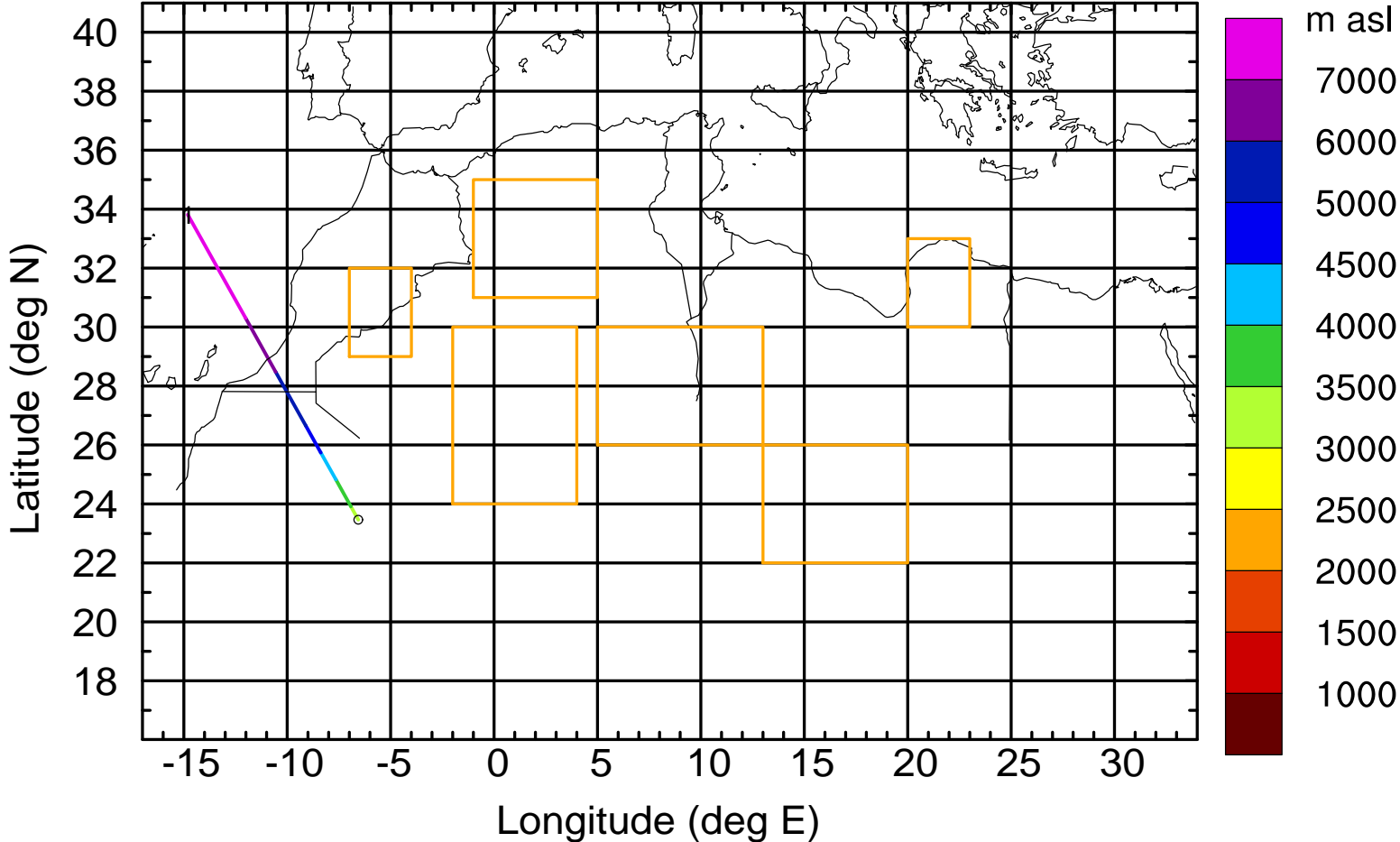
Level #18 of flight 170411a

BWD 20170411/08-109H = 06/19 UTC



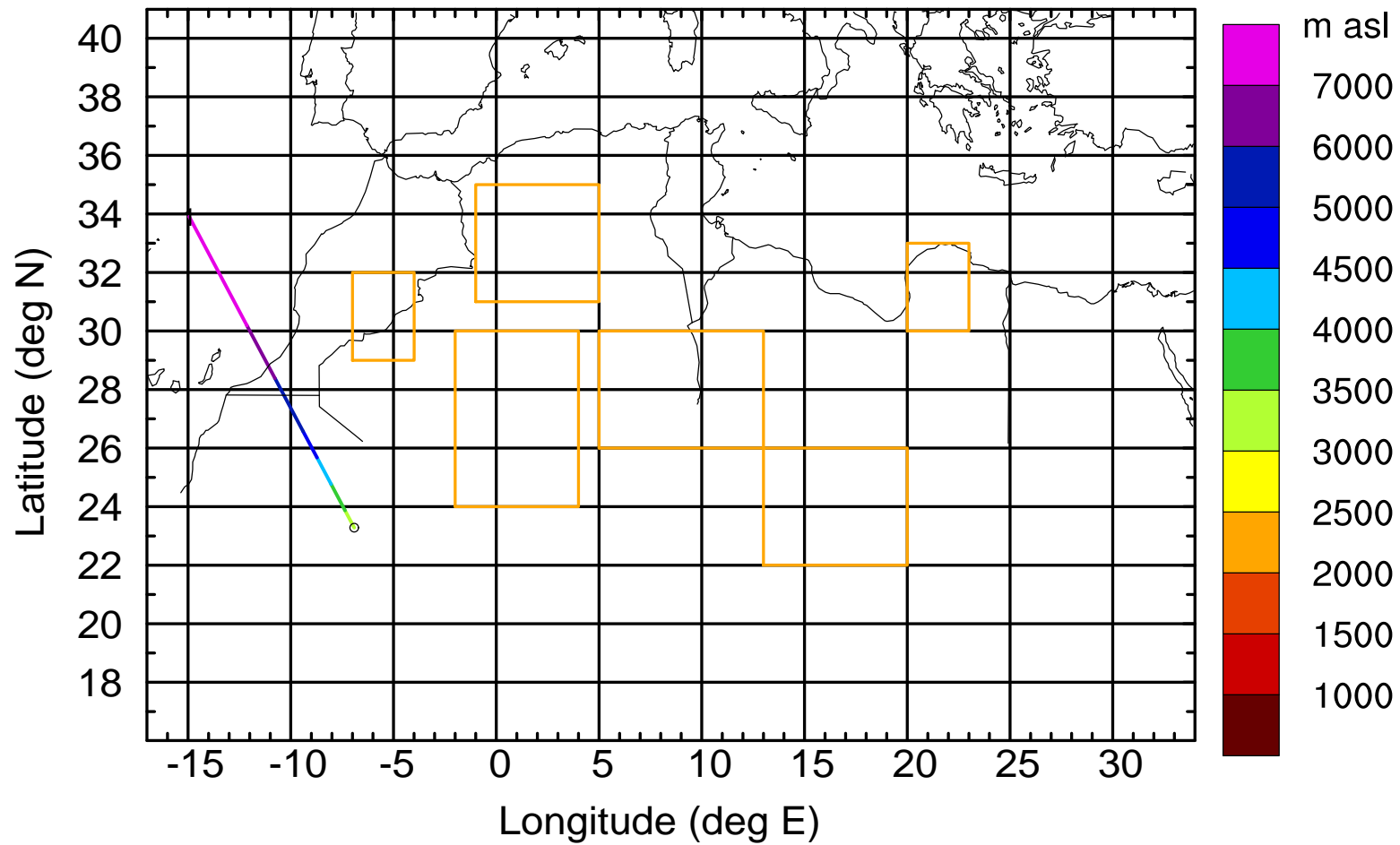
Level #18 of flight 170411a

BWD 20170411/08-110H = 06/18 UTC



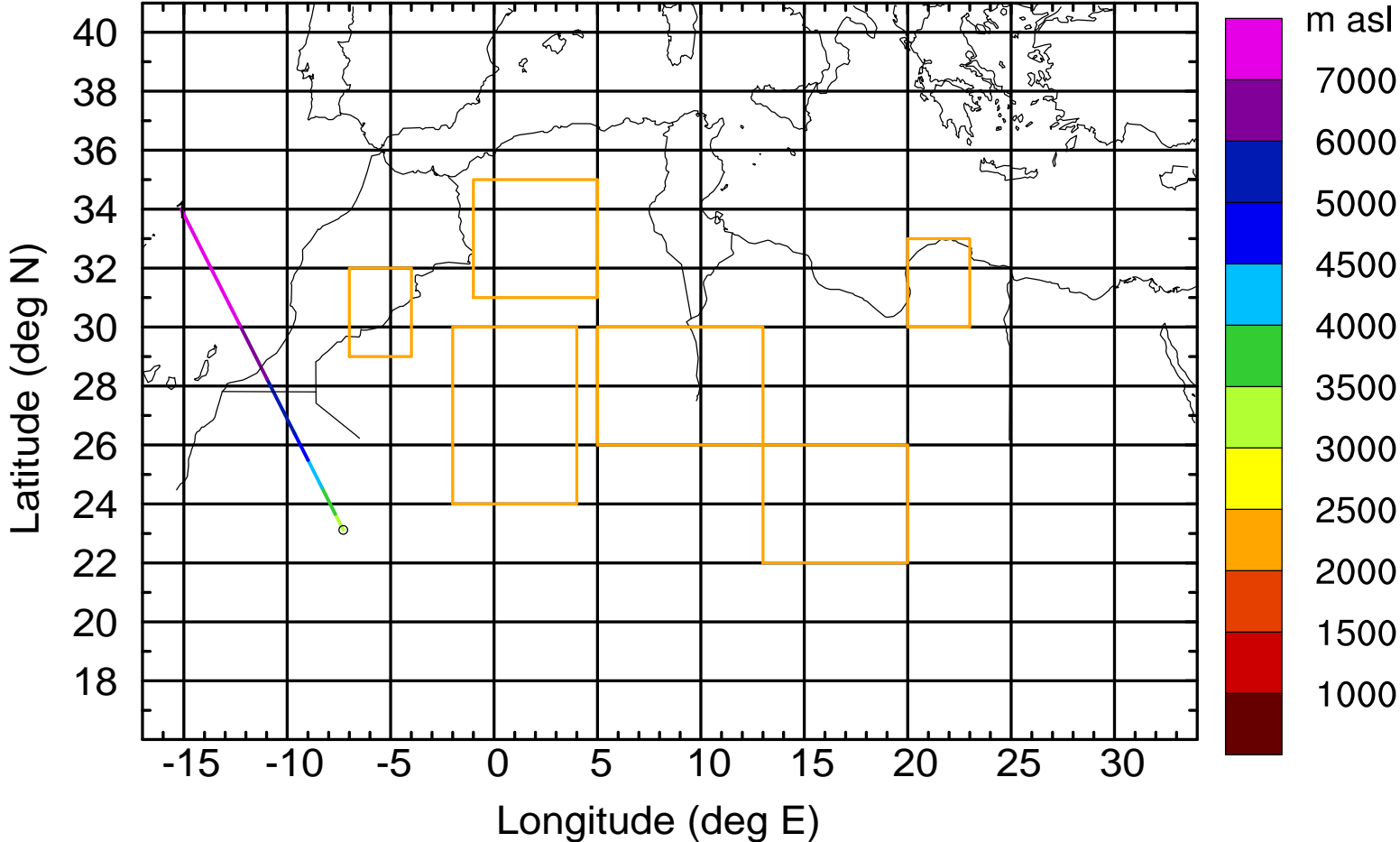
Level #18 of flight 170411a

BWD 20170411/08-111H = 06/17 UTC



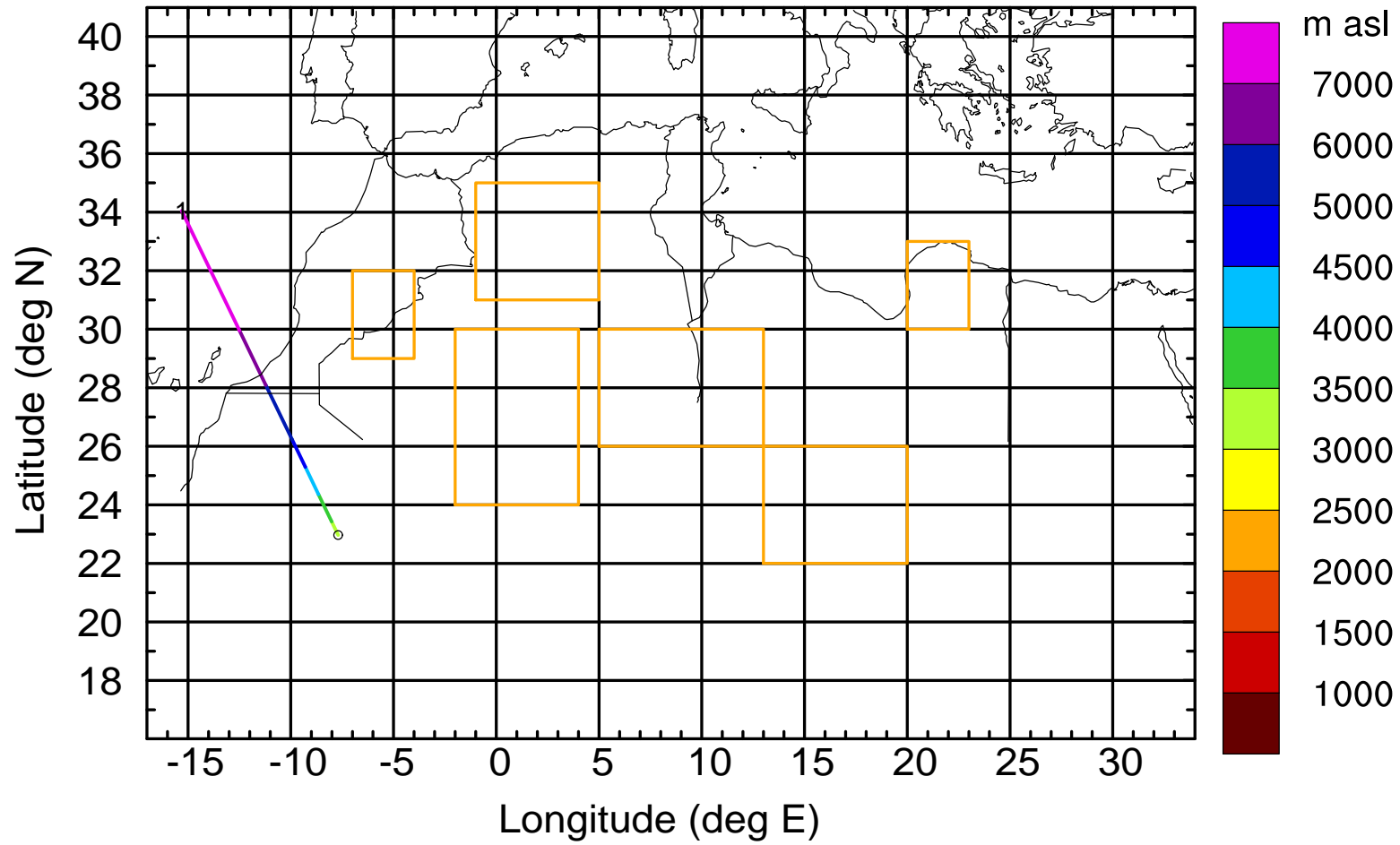
Level #18 of flight 170411a

BWD 20170411/08-112H = 06/16 UTC



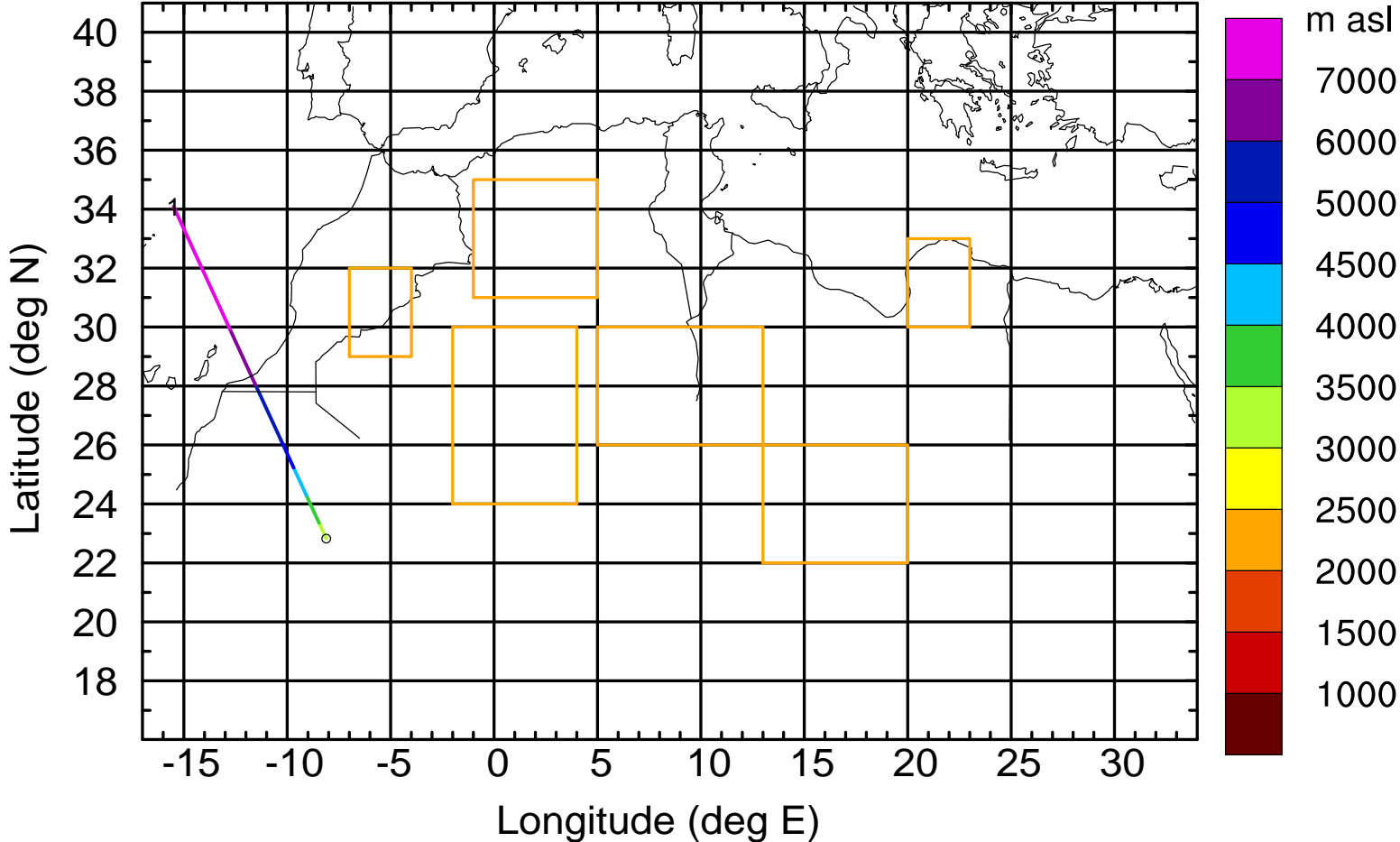
Level #18 of flight 170411a

BWD 20170411/08-113H = 06/15 UTC



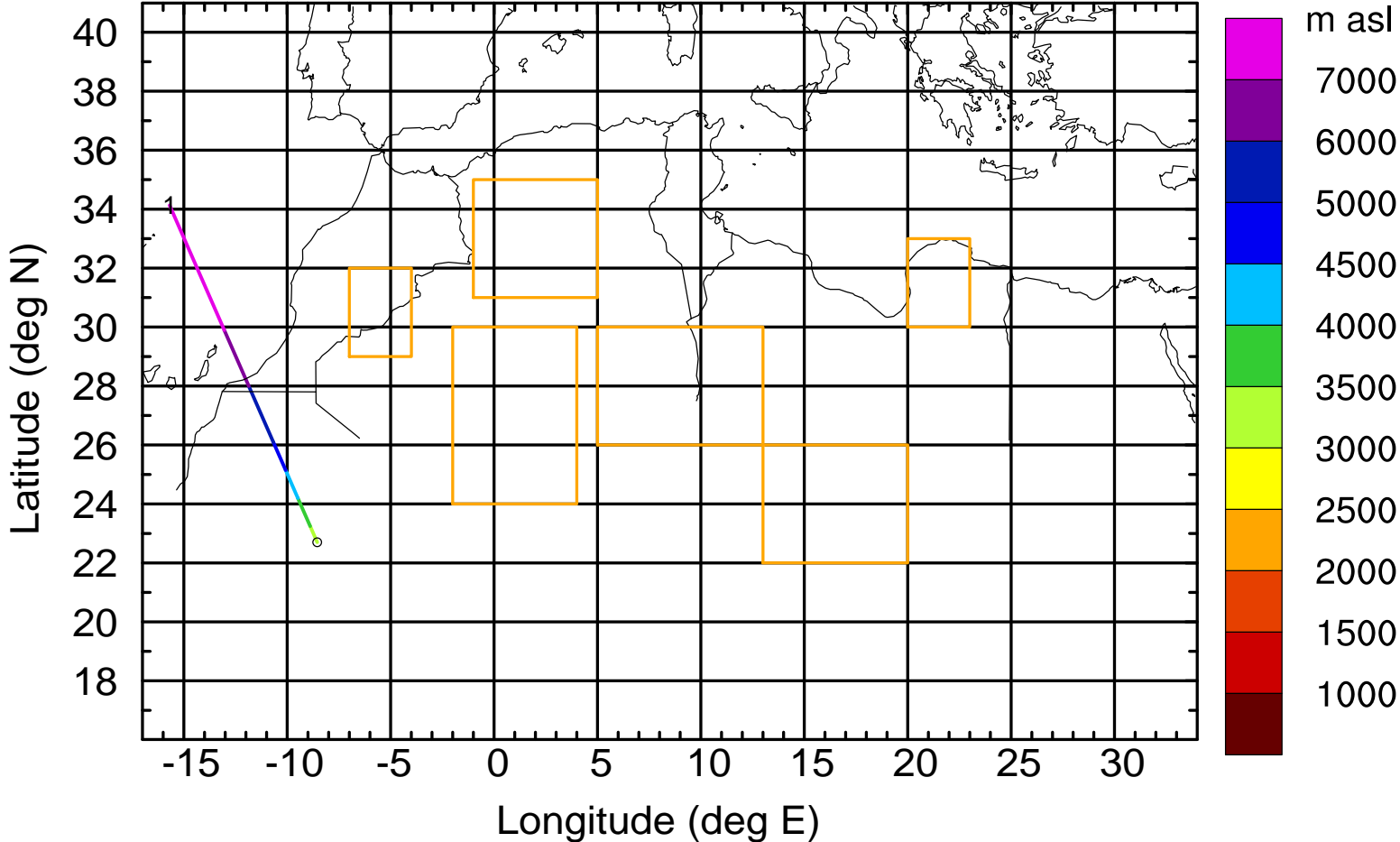
Level #18 of flight 170411a

BWD 20170411/08-114H = 06/14 UTC



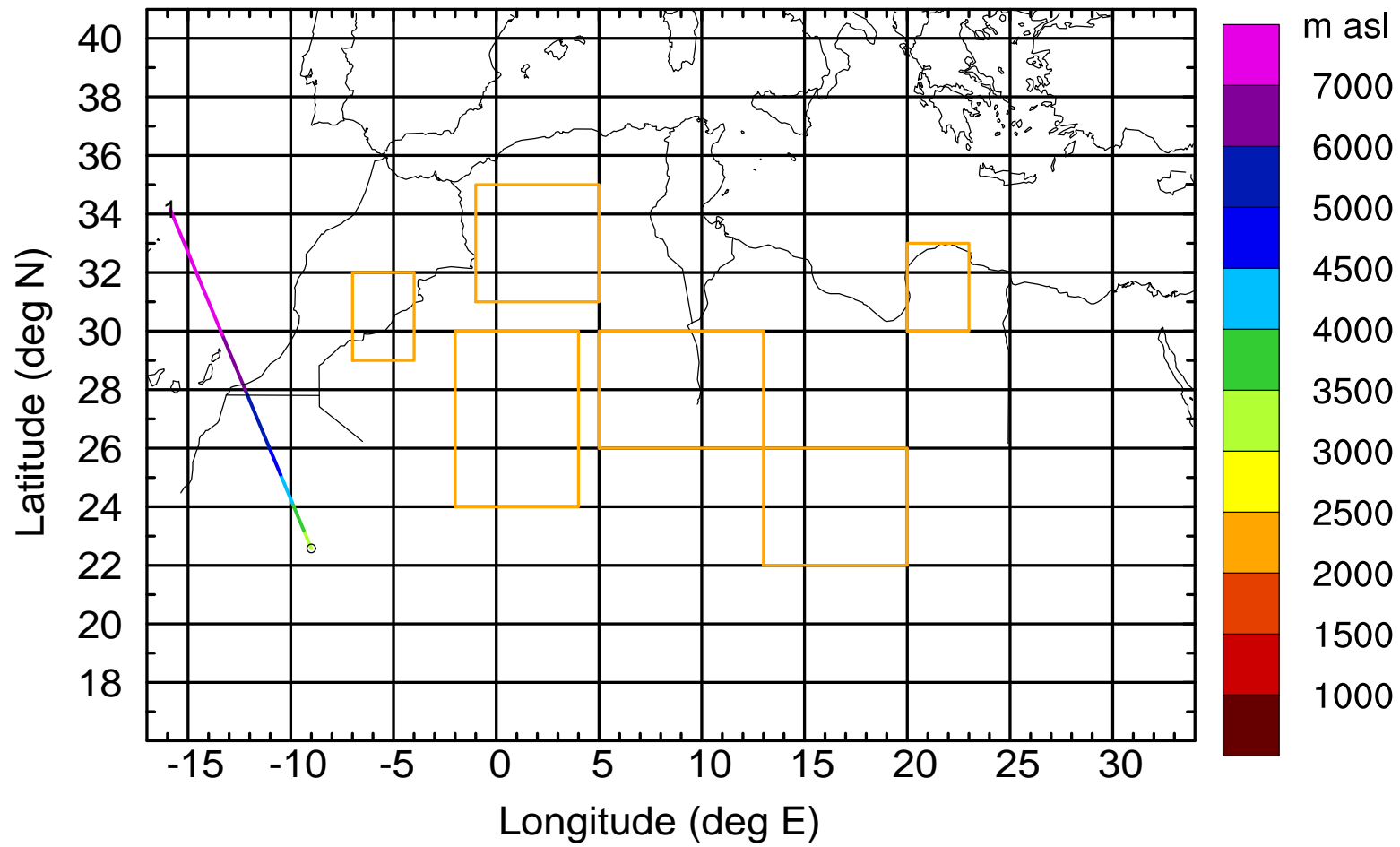
Level #18 of flight 170411a

BWD 20170411/08-115H = 06/13 UTC



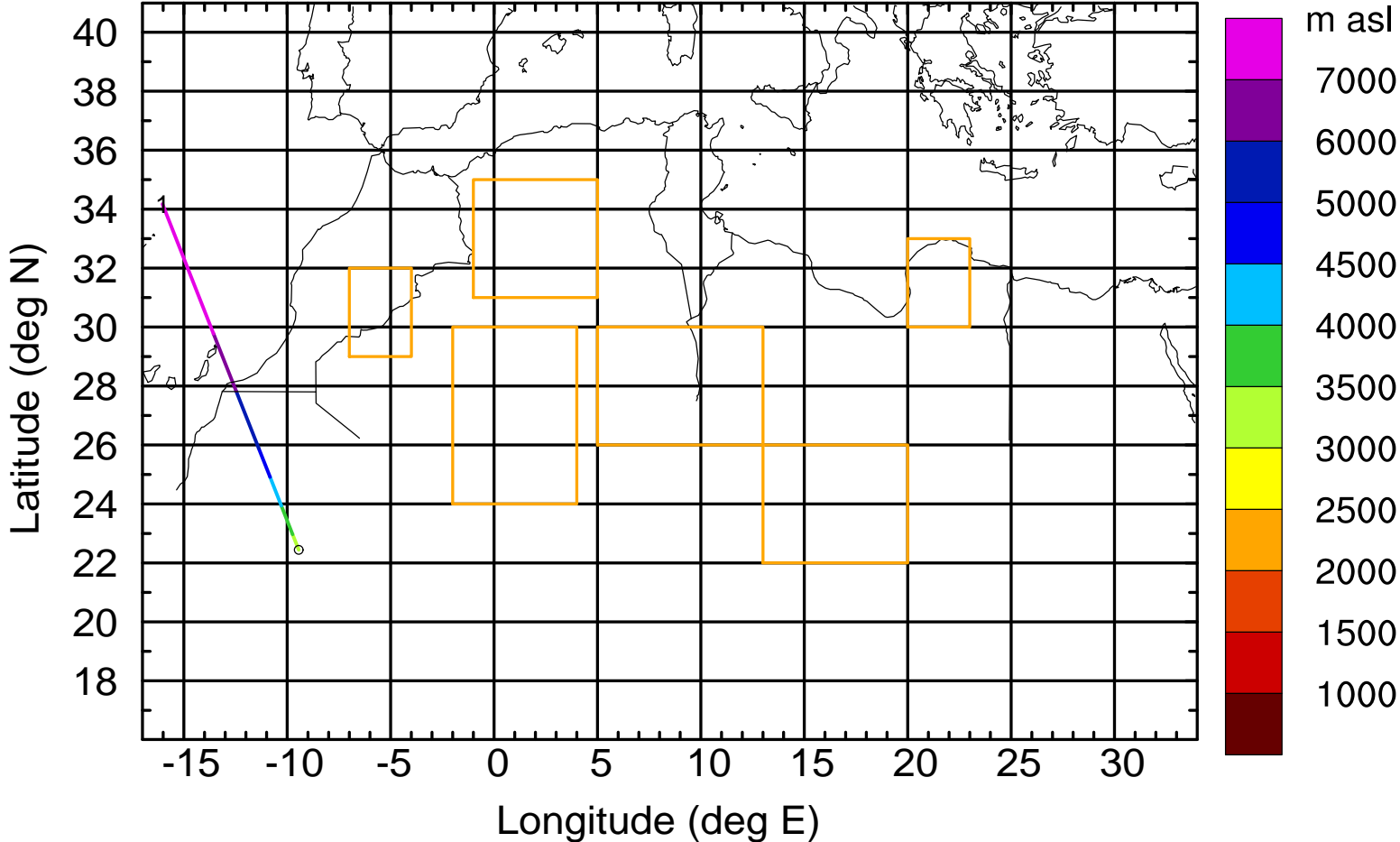
Level #18 of flight 170411a

BWD 20170411/08-116H = 06/12 UTC



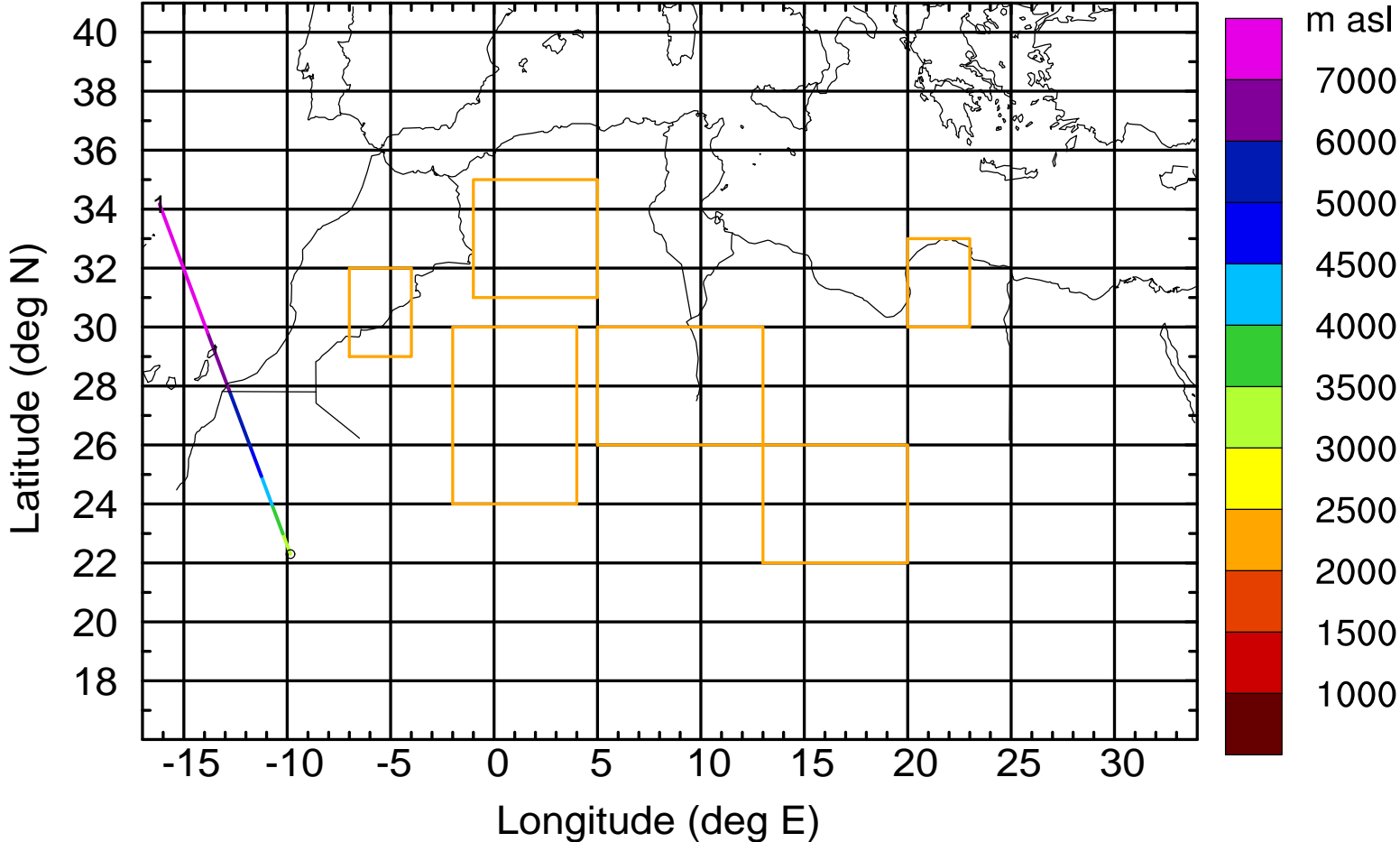
Level #18 of flight 170411a

BWD 20170411/08-117H = 06/11 UTC



Level #18 of flight 170411a

BWD 20170411/08-118H = 06/10 UTC



Level #18 of flight 170411a

BWD 20170411/08-119H = 06/09 UTC

