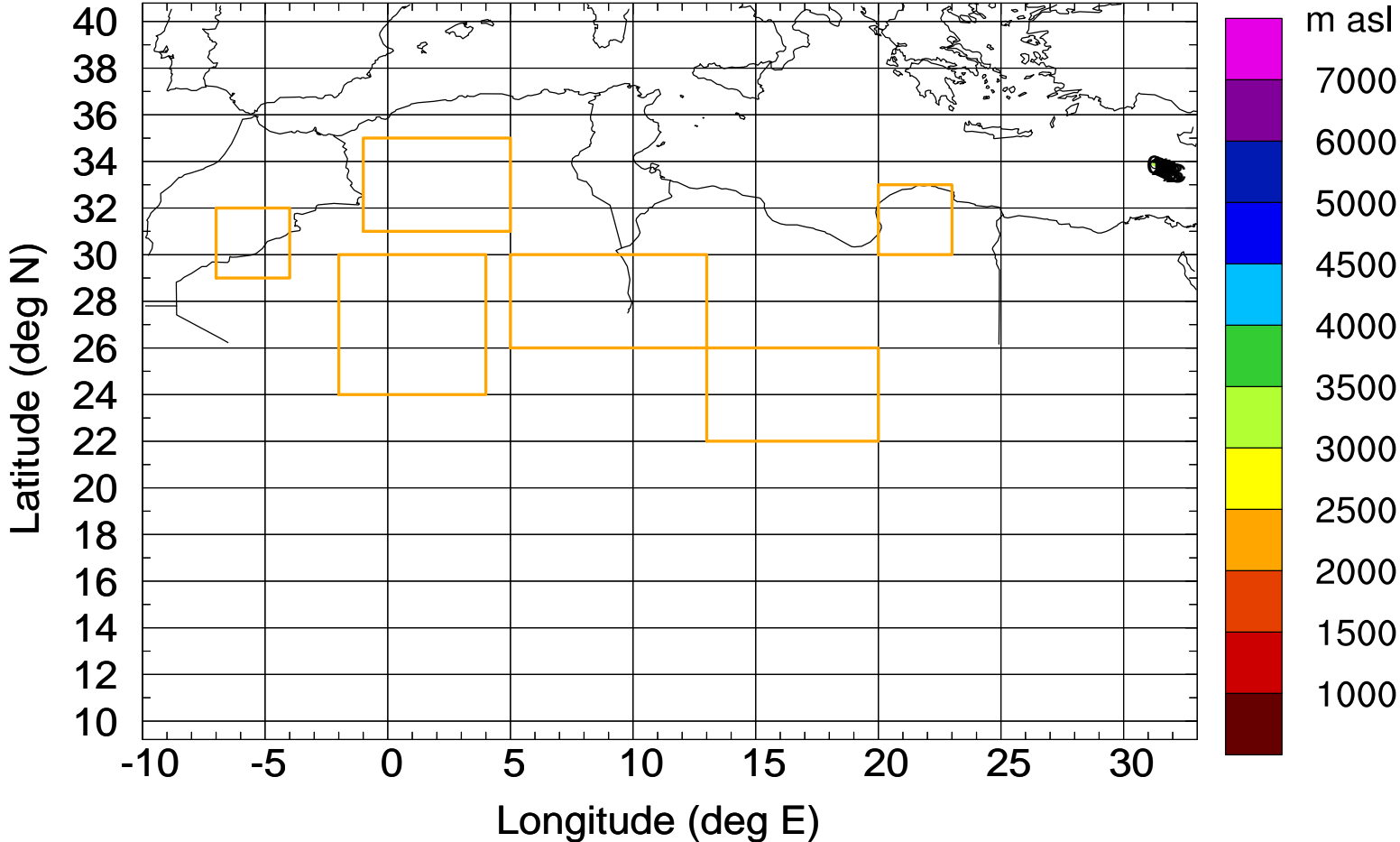


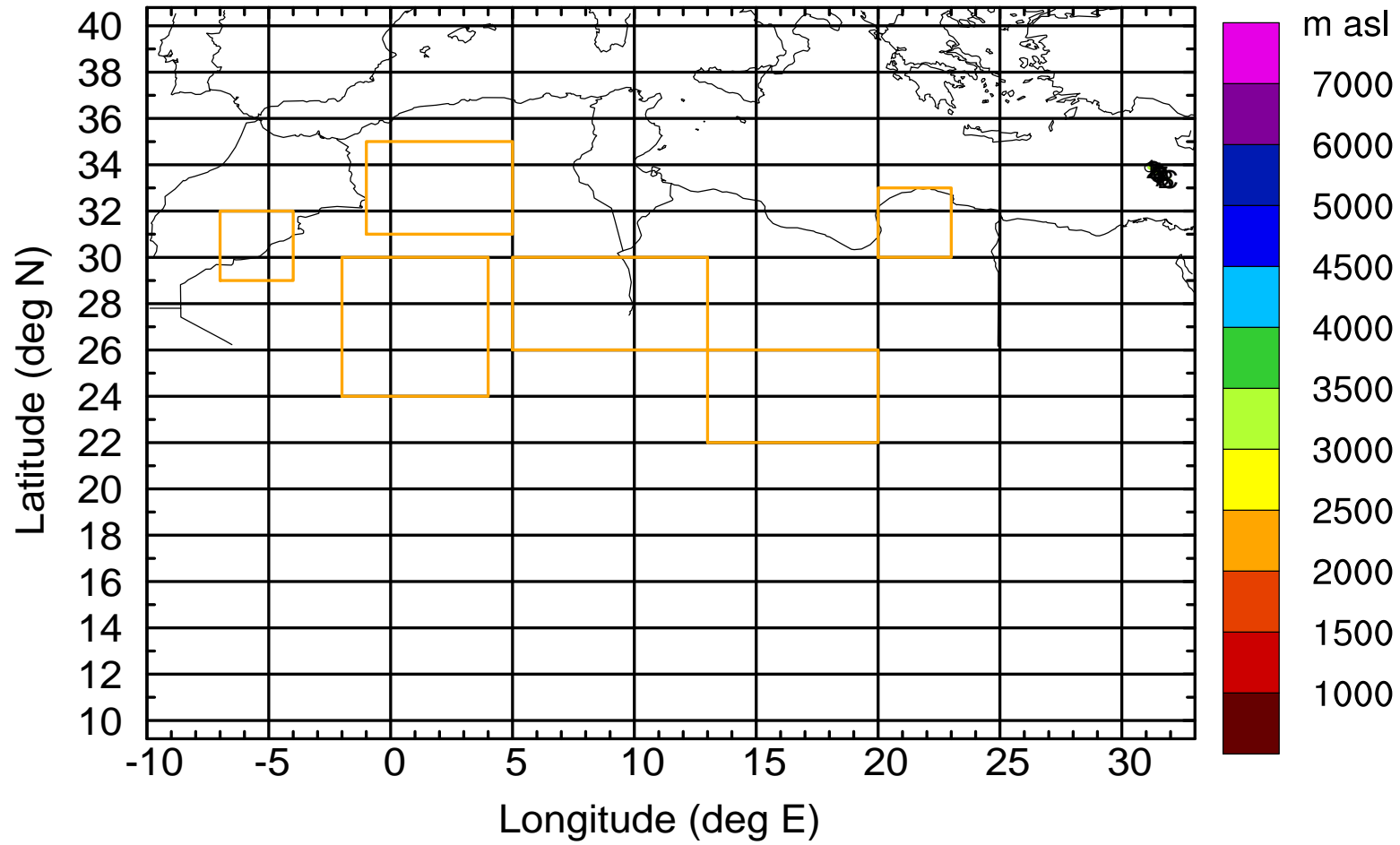
Level #11 of flight 170411a

Flight trajectory



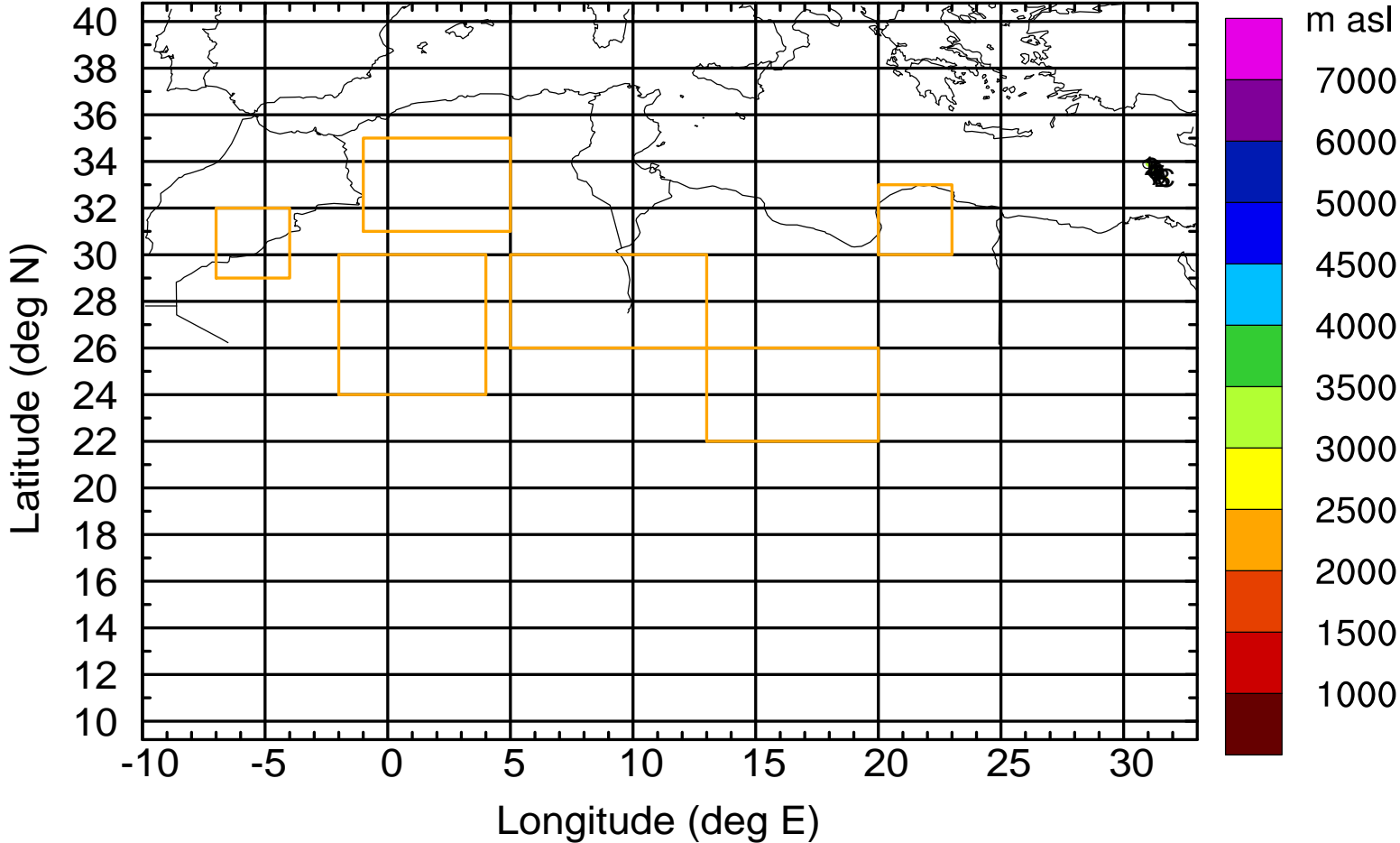
Level #11 of flight 170411a

BWD 20170411/07 -01H = 11/06 UTC



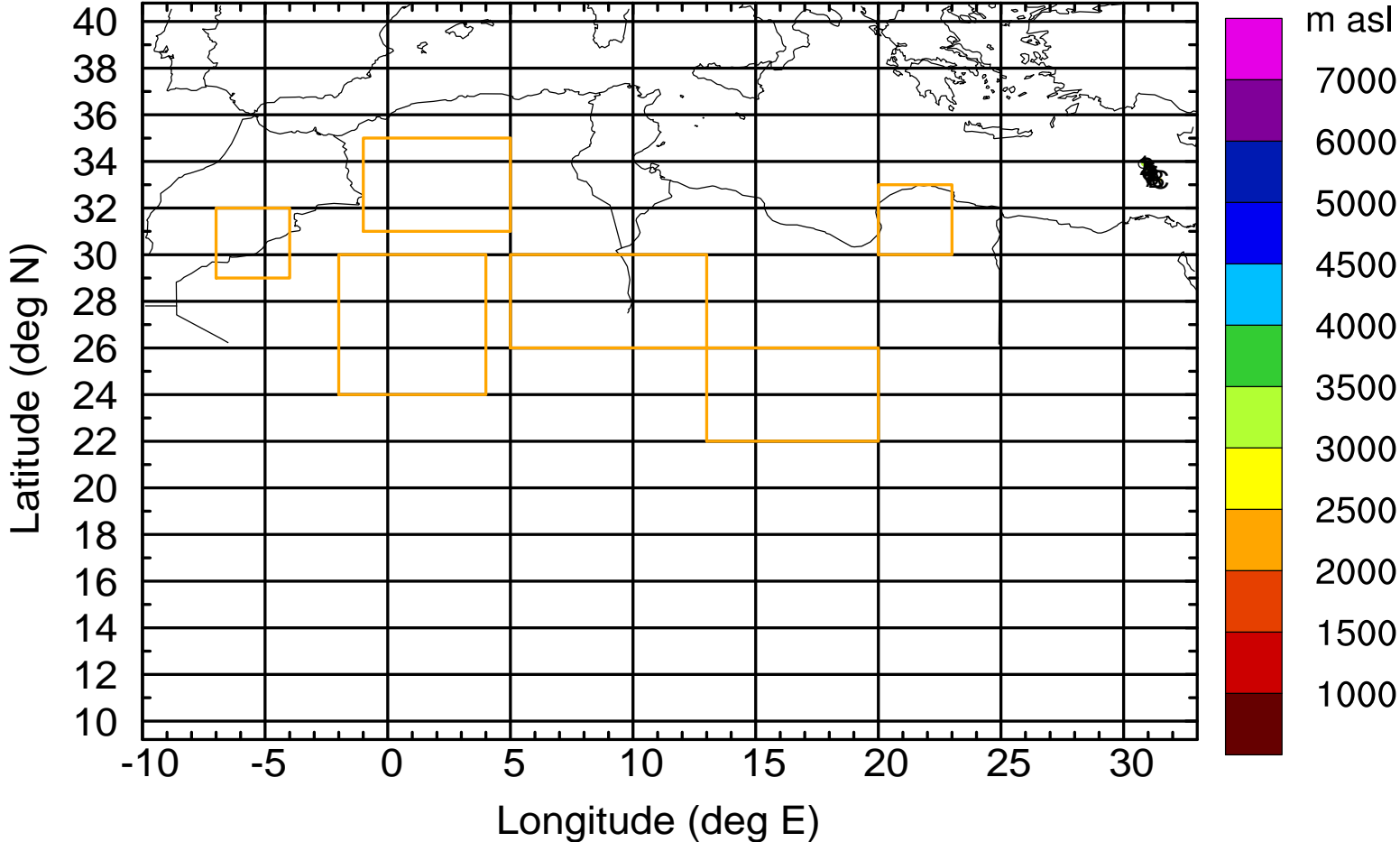
Level #11 of flight 170411a

BWD 20170411/07 -02H = 11/05 UTC



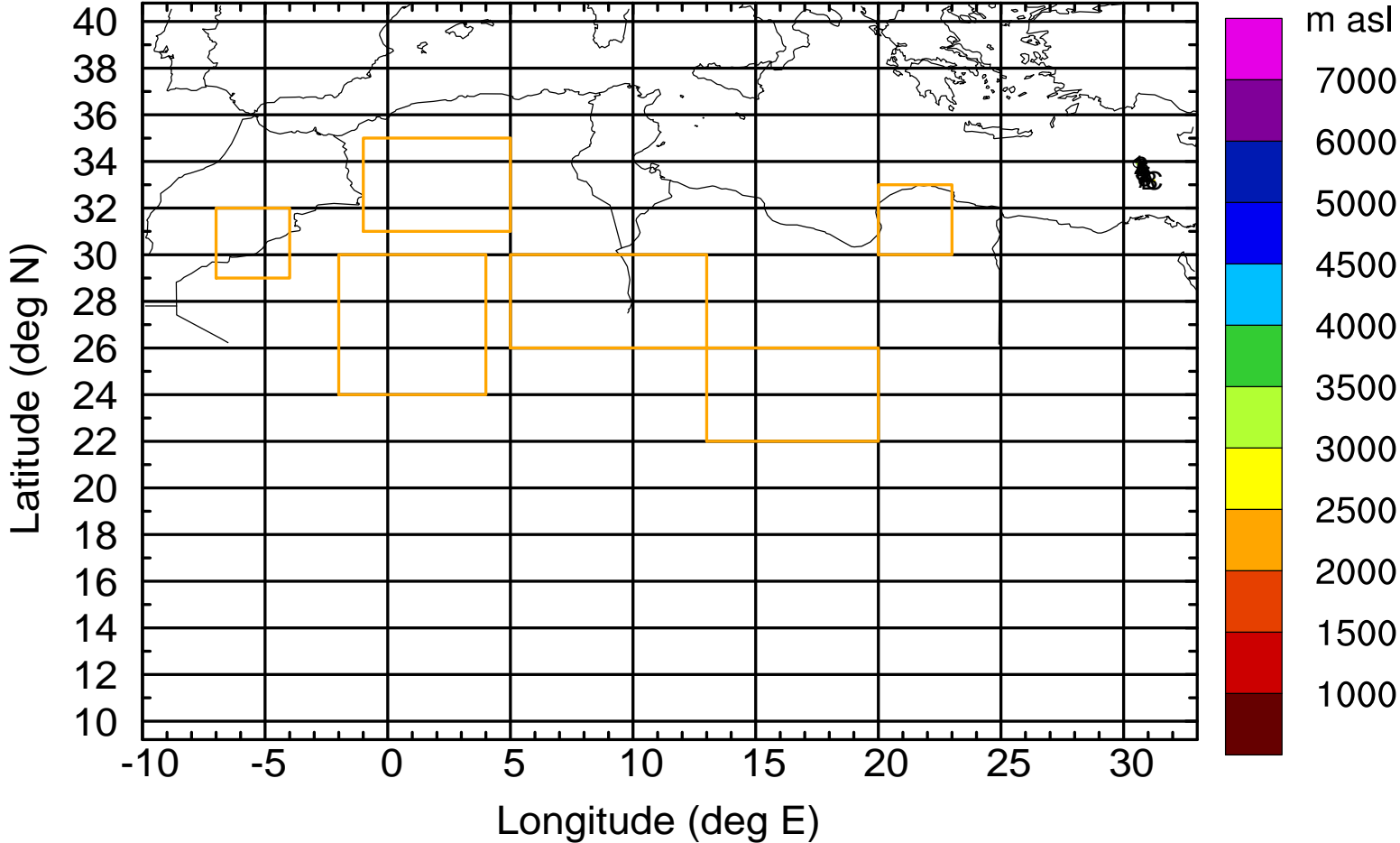
Level #11 of flight 170411a

BWD 20170411/07 -03H = 11/04 UTC



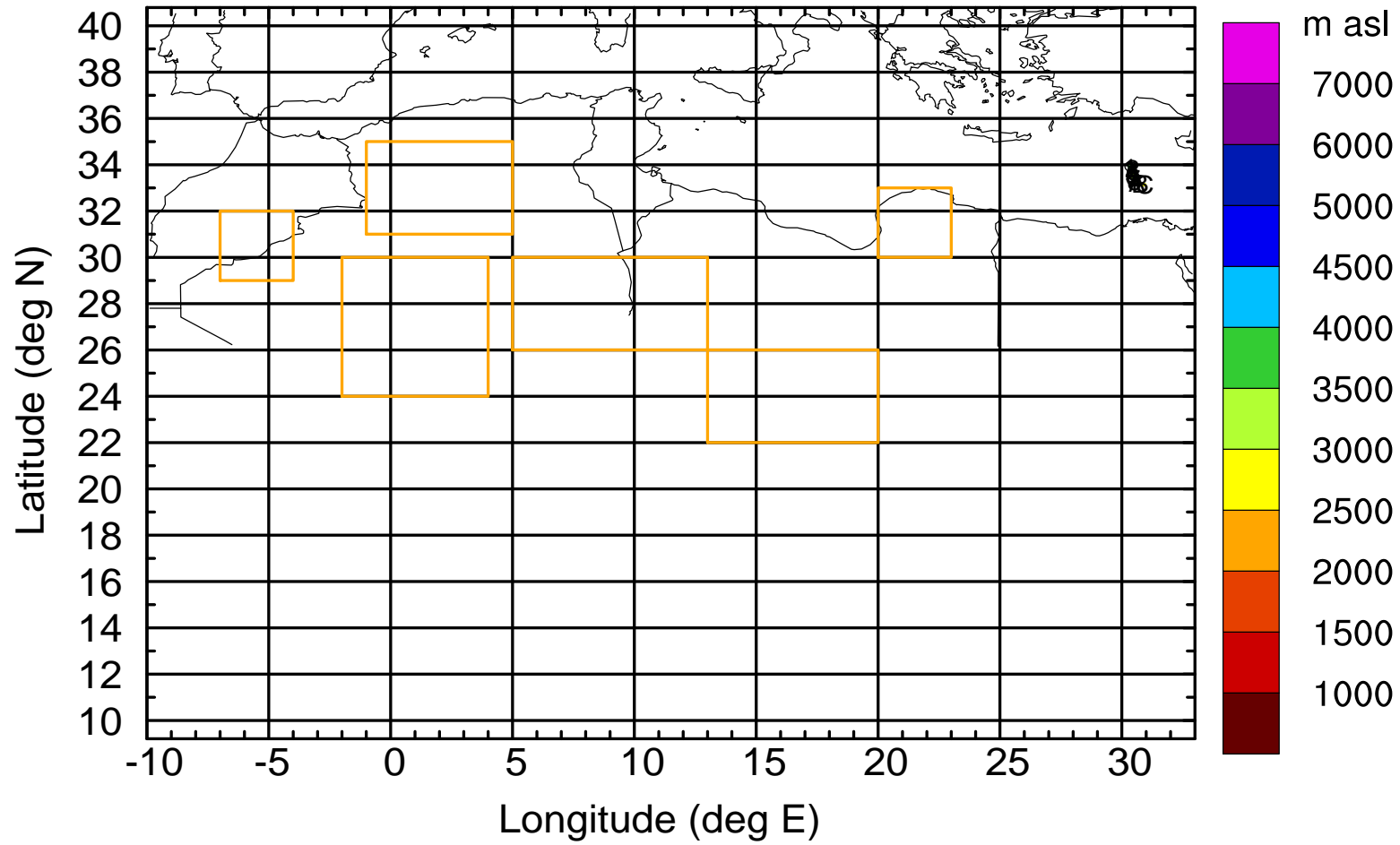
Level #11 of flight 170411a

BWD 20170411/07 -04H = 11/03 UTC



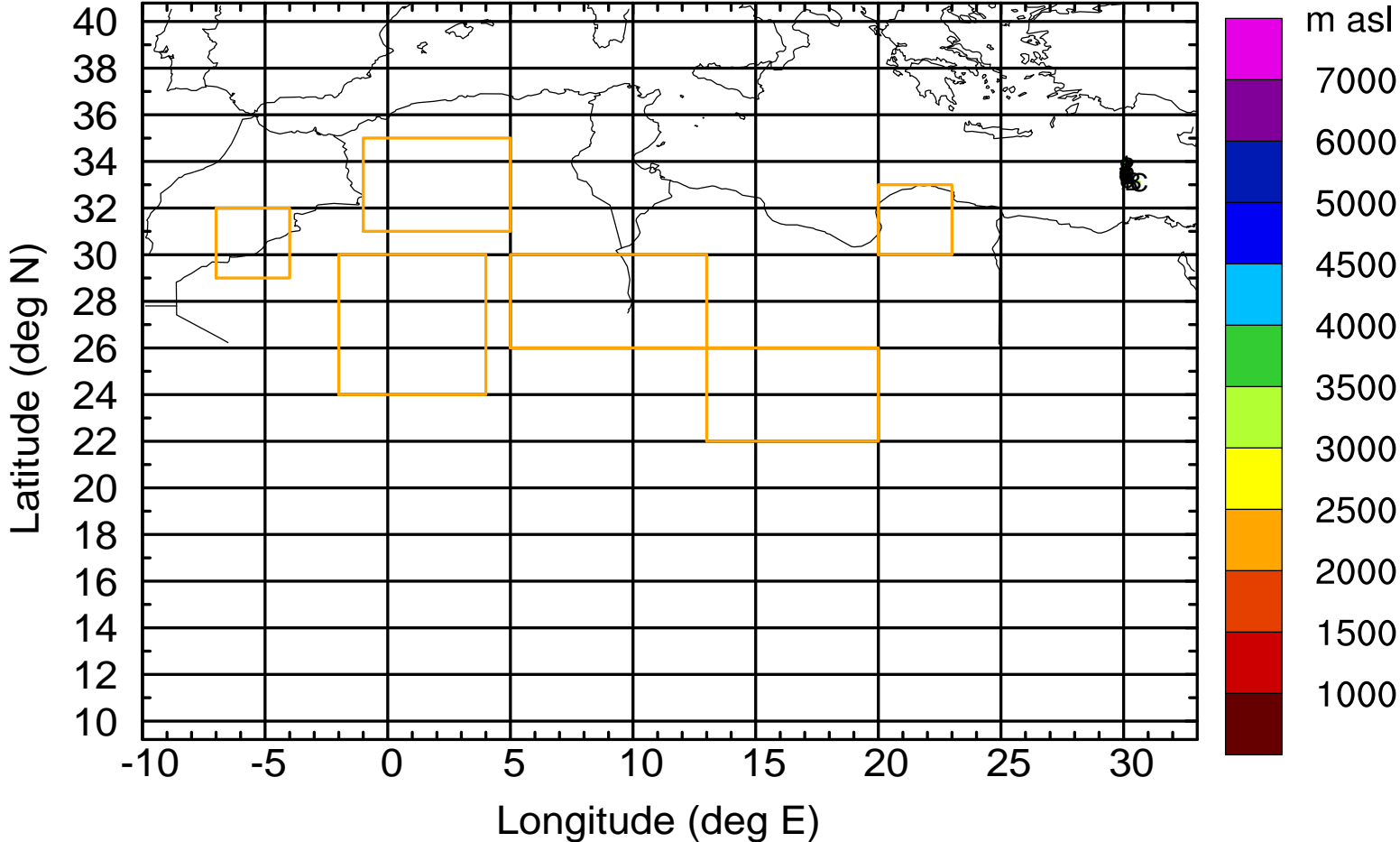
Level #11 of flight 170411a

BWD 20170411/07 -05H = 11/02 UTC



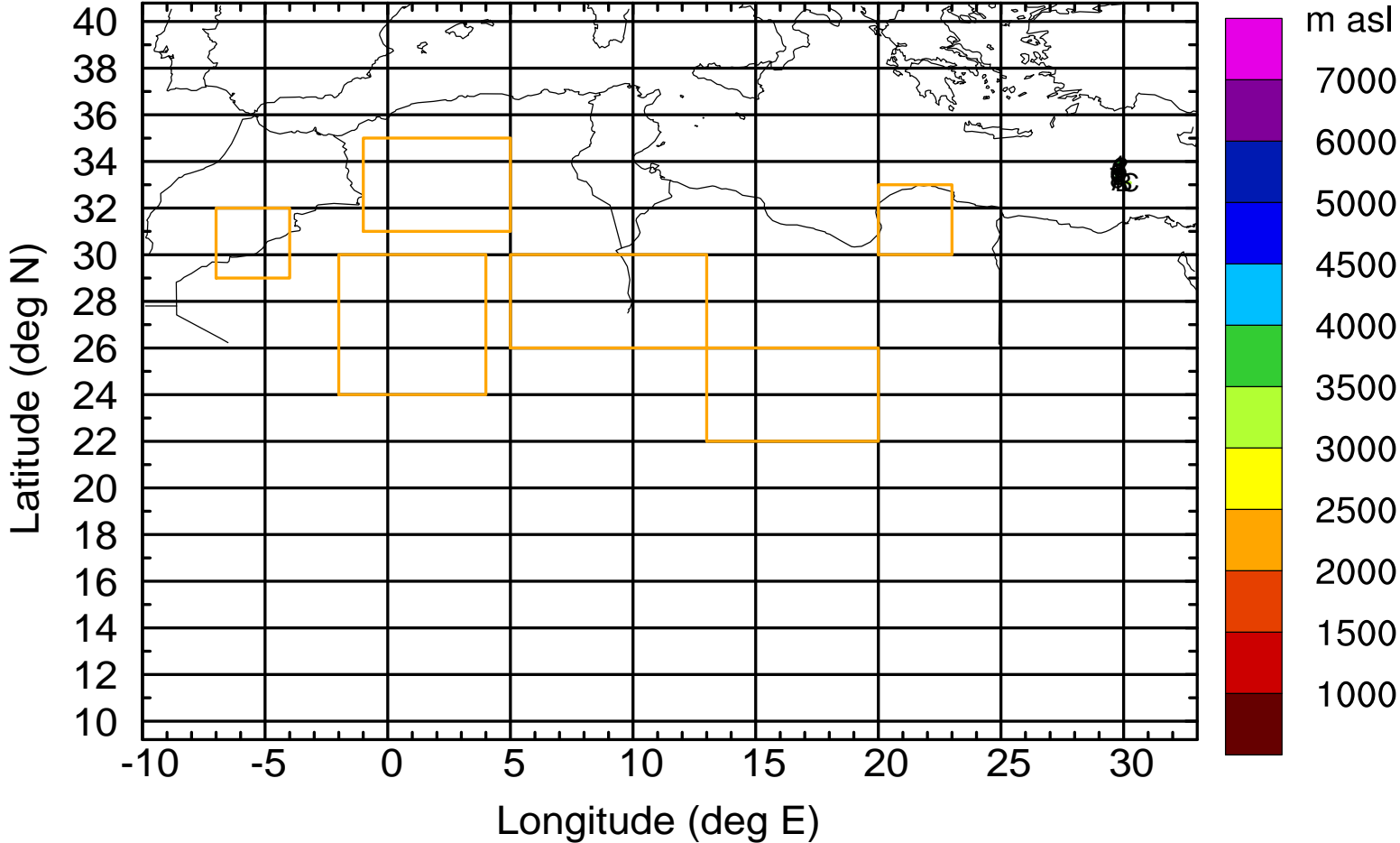
Level #11 of flight 170411a

BWD 20170411/07 -06H = 11/01 UTC



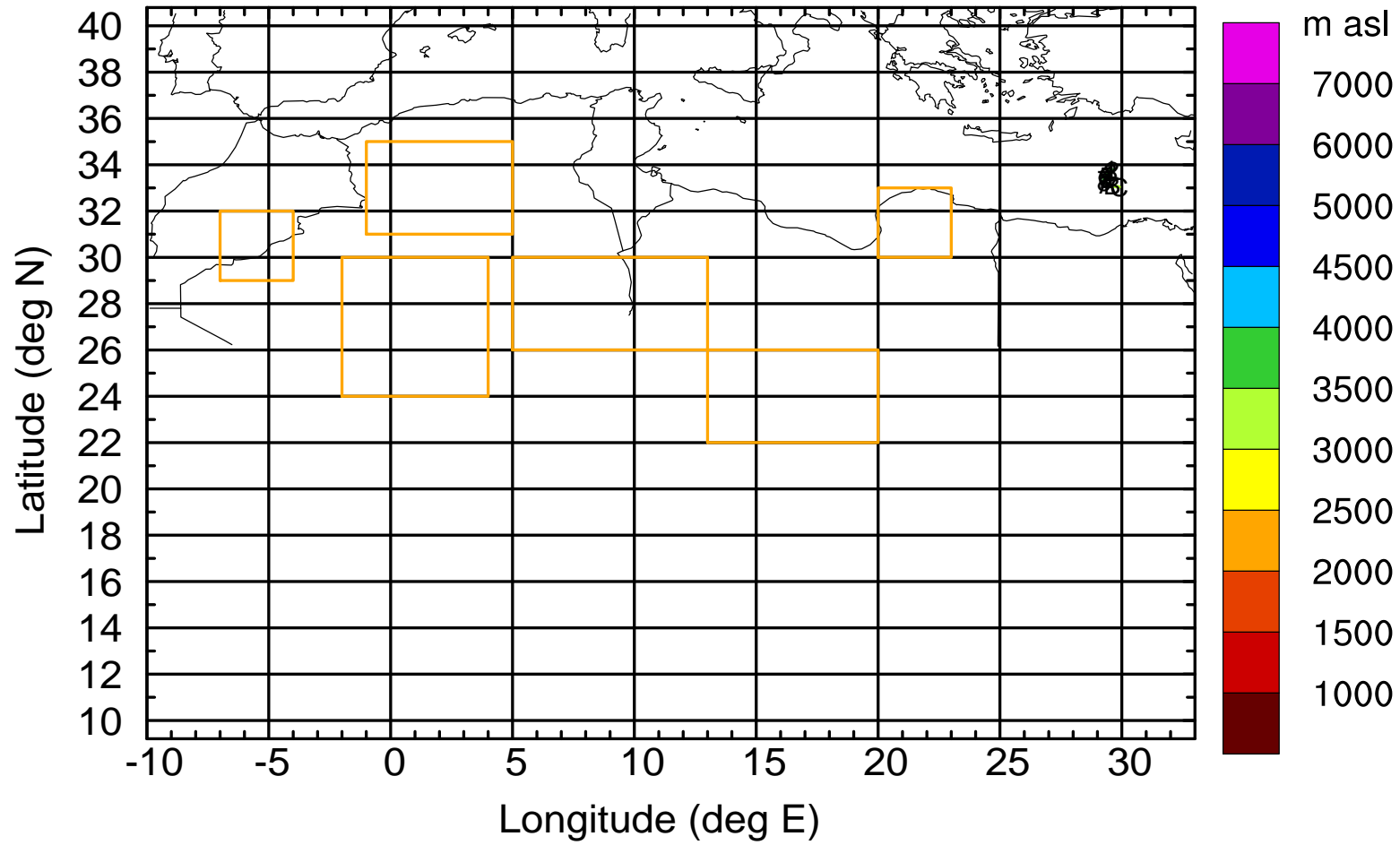
Level #11 of flight 170411a

BWD 20170411/07 -07H = 11/00 UTC



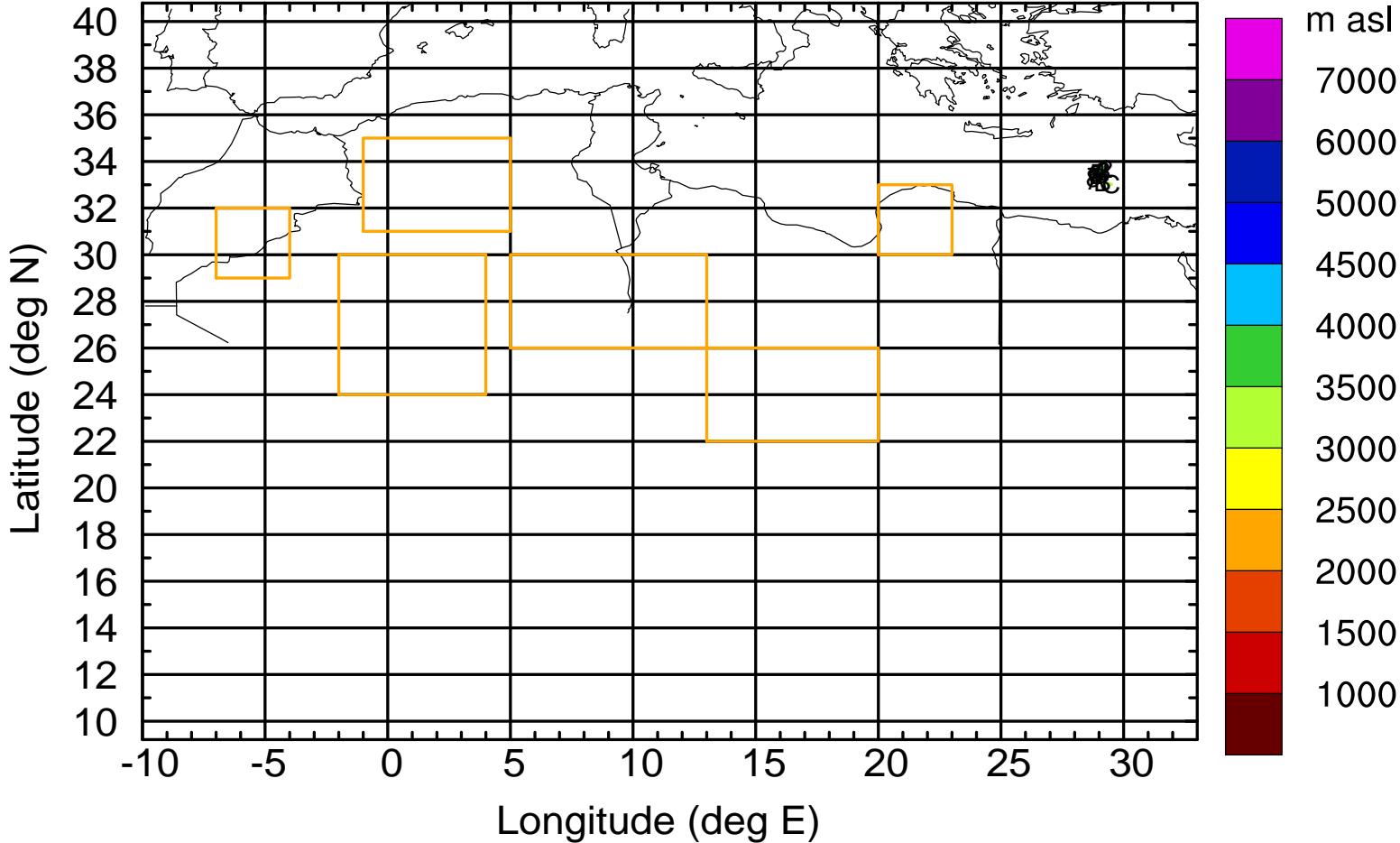
Level #11 of flight 170411a

BWD 20170411/07 -08H = 10/23 UTC



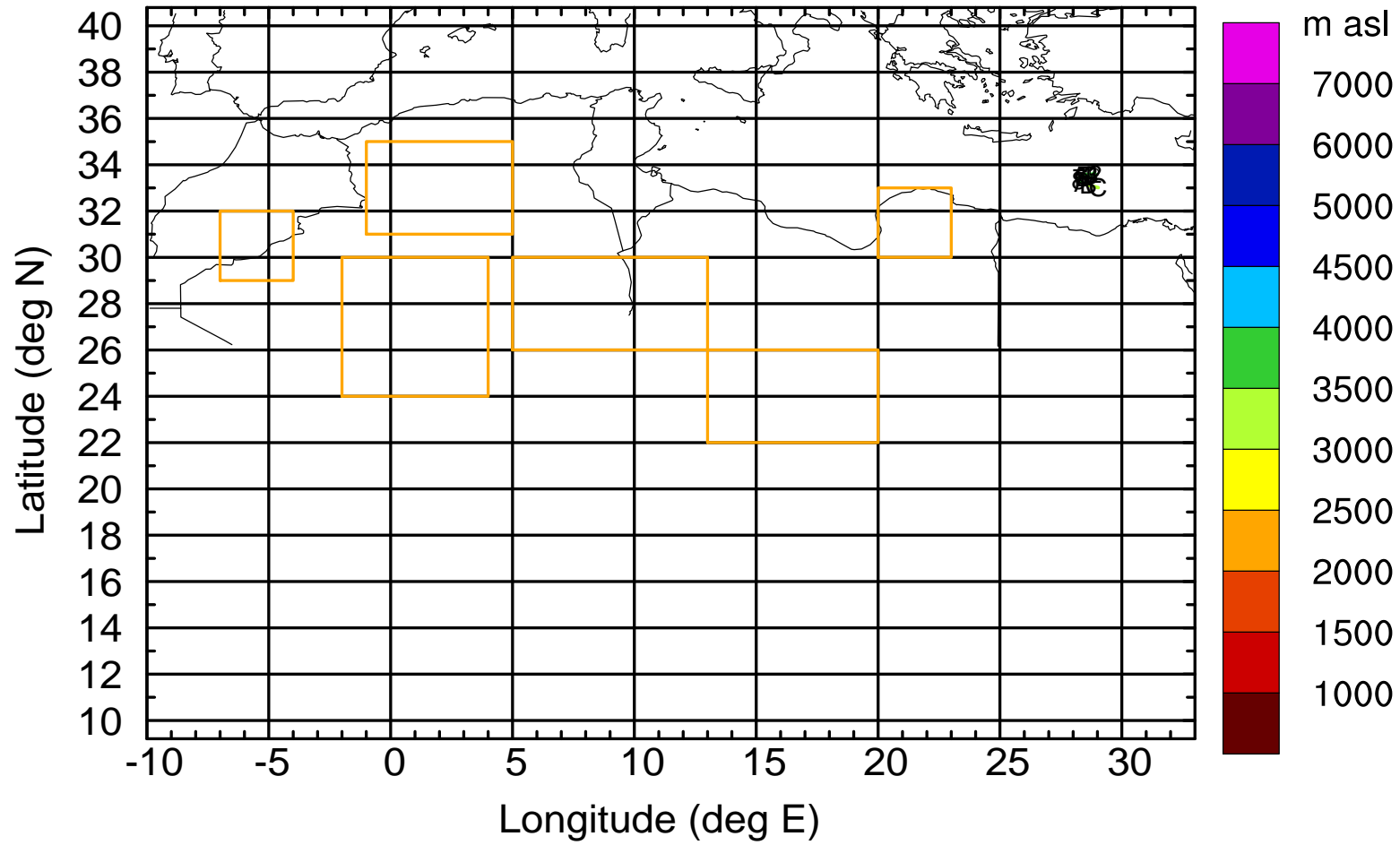
Level #11 of flight 170411a

BWD 20170411/07 -09H = 10/22 UTC



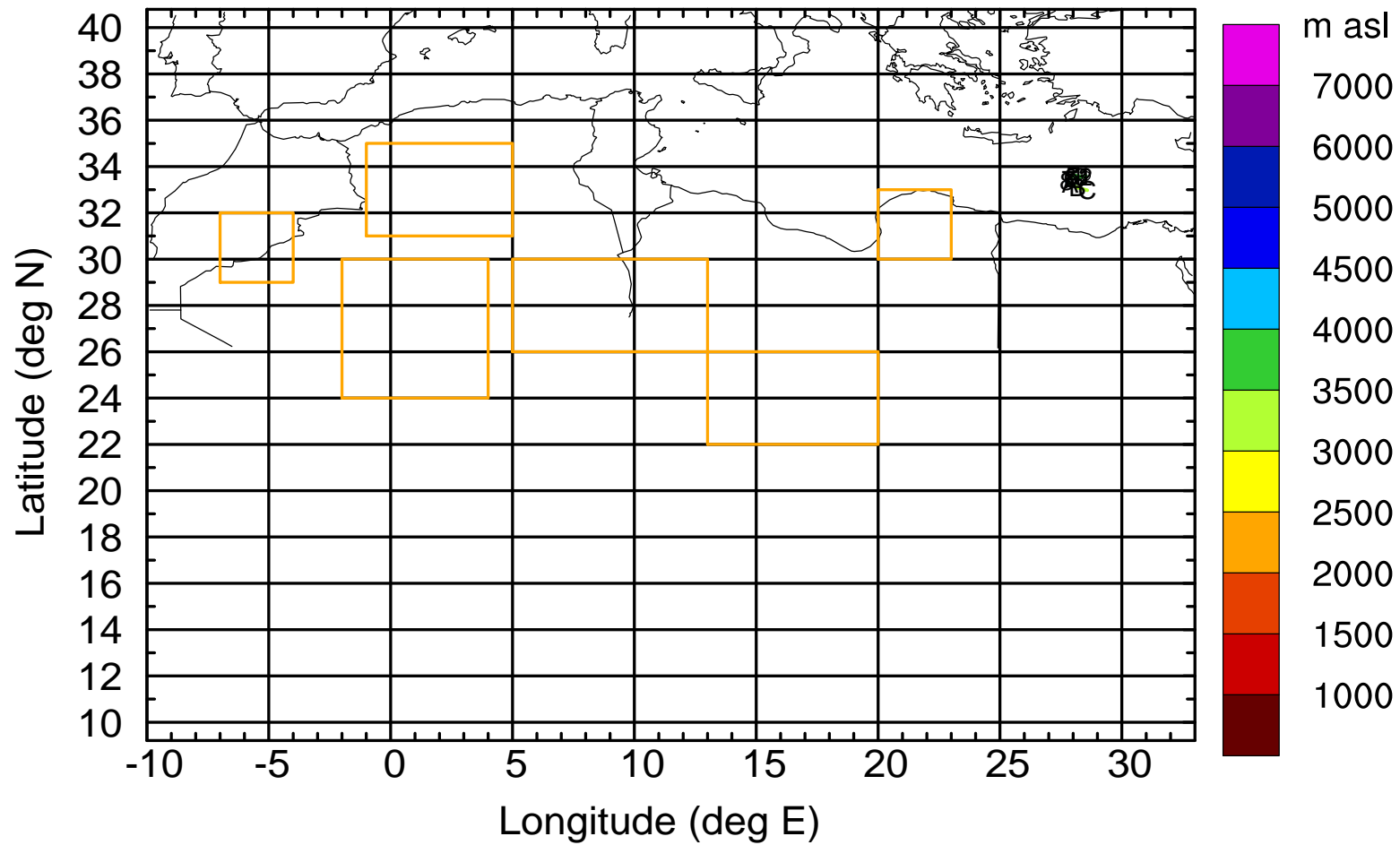
Level #11 of flight 170411a

BWD 20170411/07 -10H = 10/21 UTC



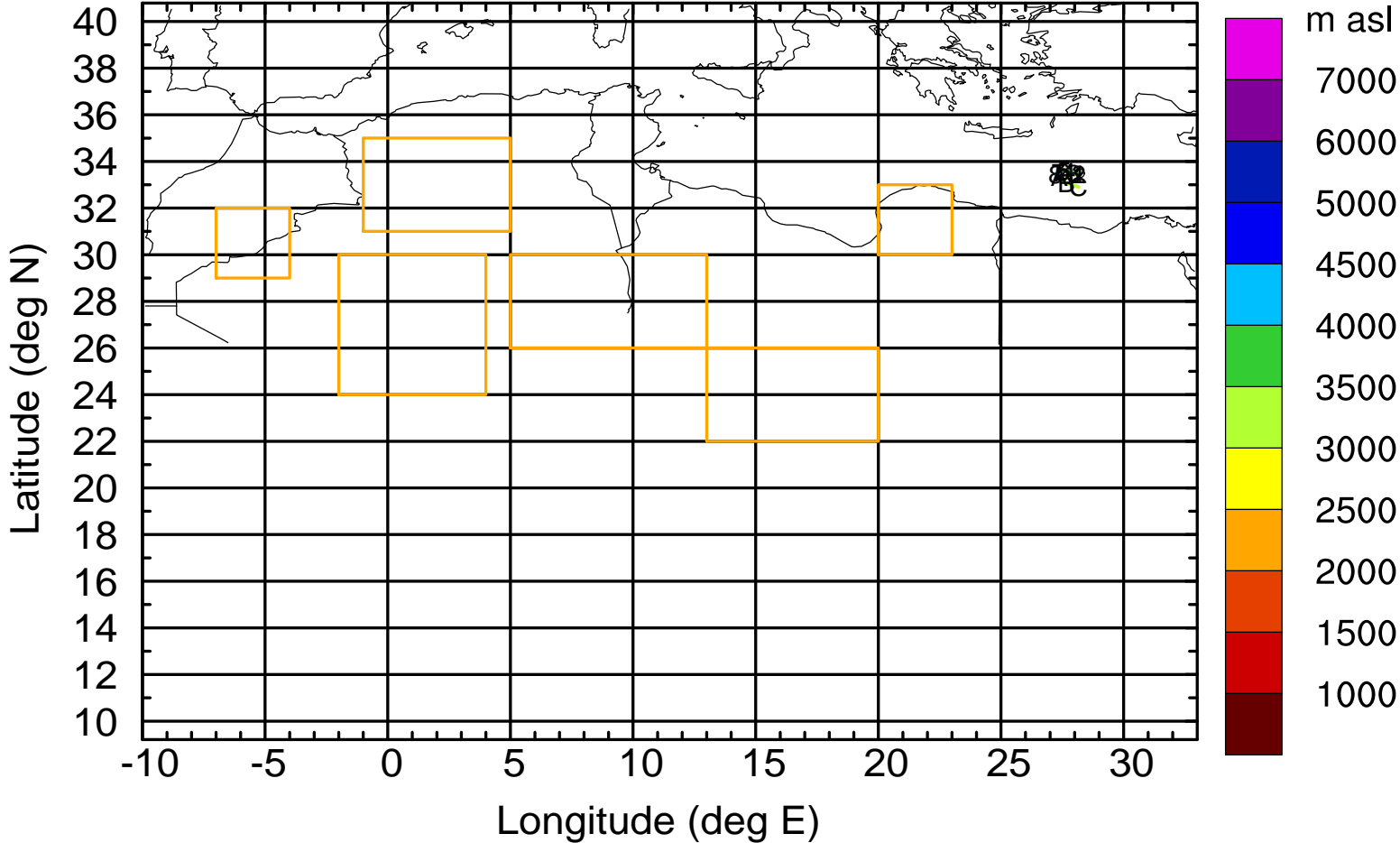
Level #11 of flight 170411a

BWD 20170411/07 -11H = 10/20 UTC



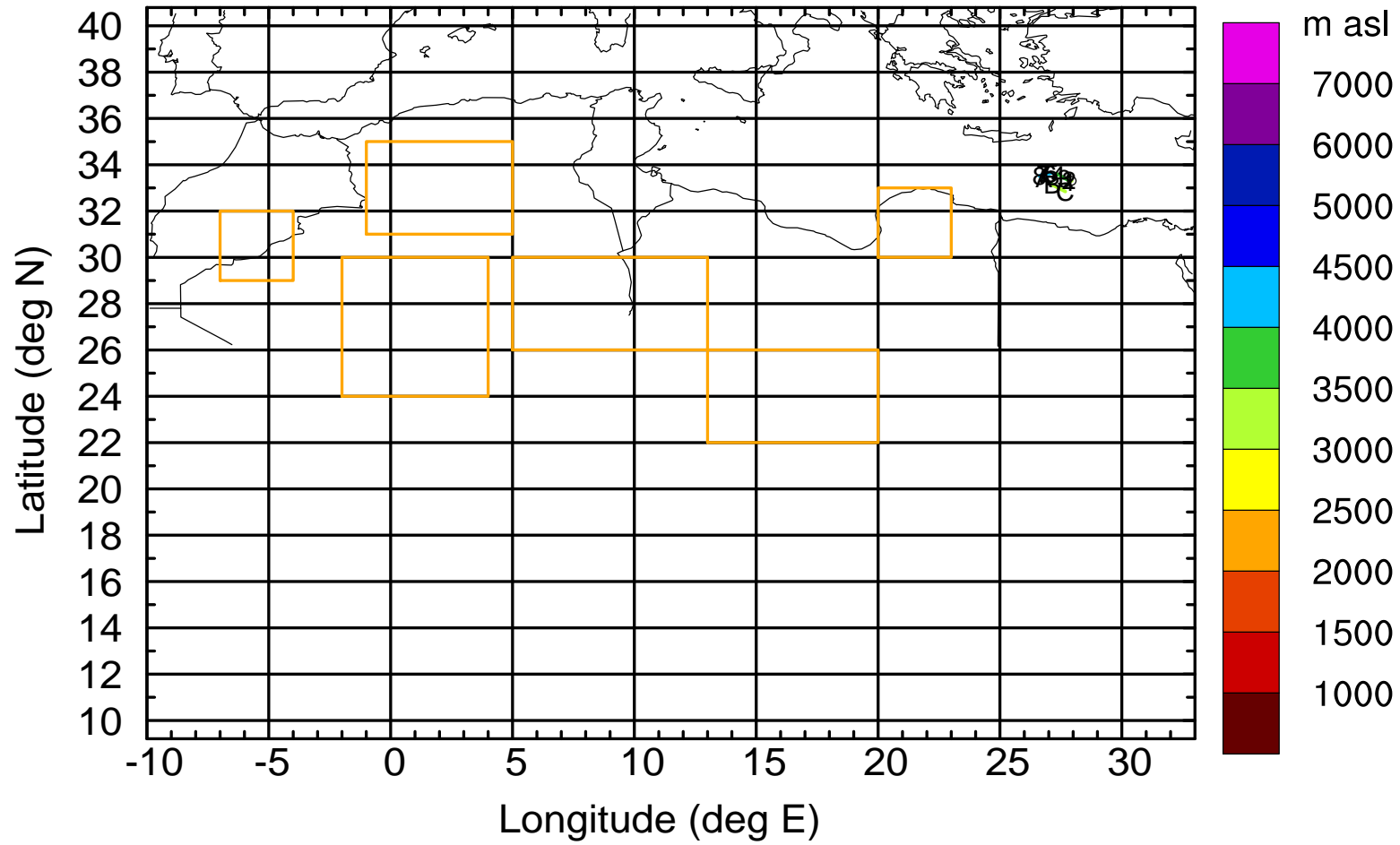
Level #11 of flight 170411a

BWD 20170411/07 -12H = 10/19 UTC



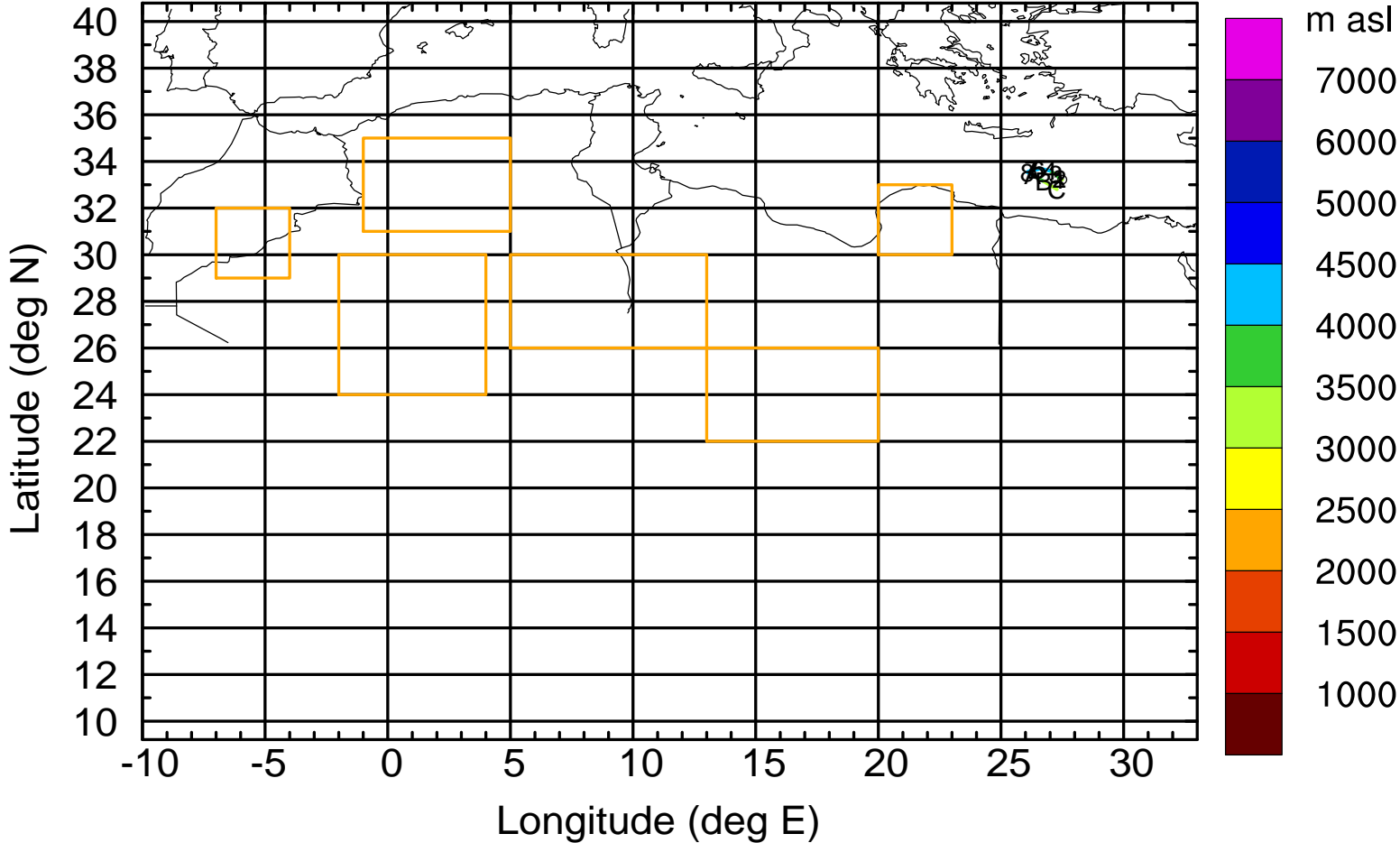
Level #11 of flight 170411a

BWD 20170411/07 -13H = 10/18 UTC



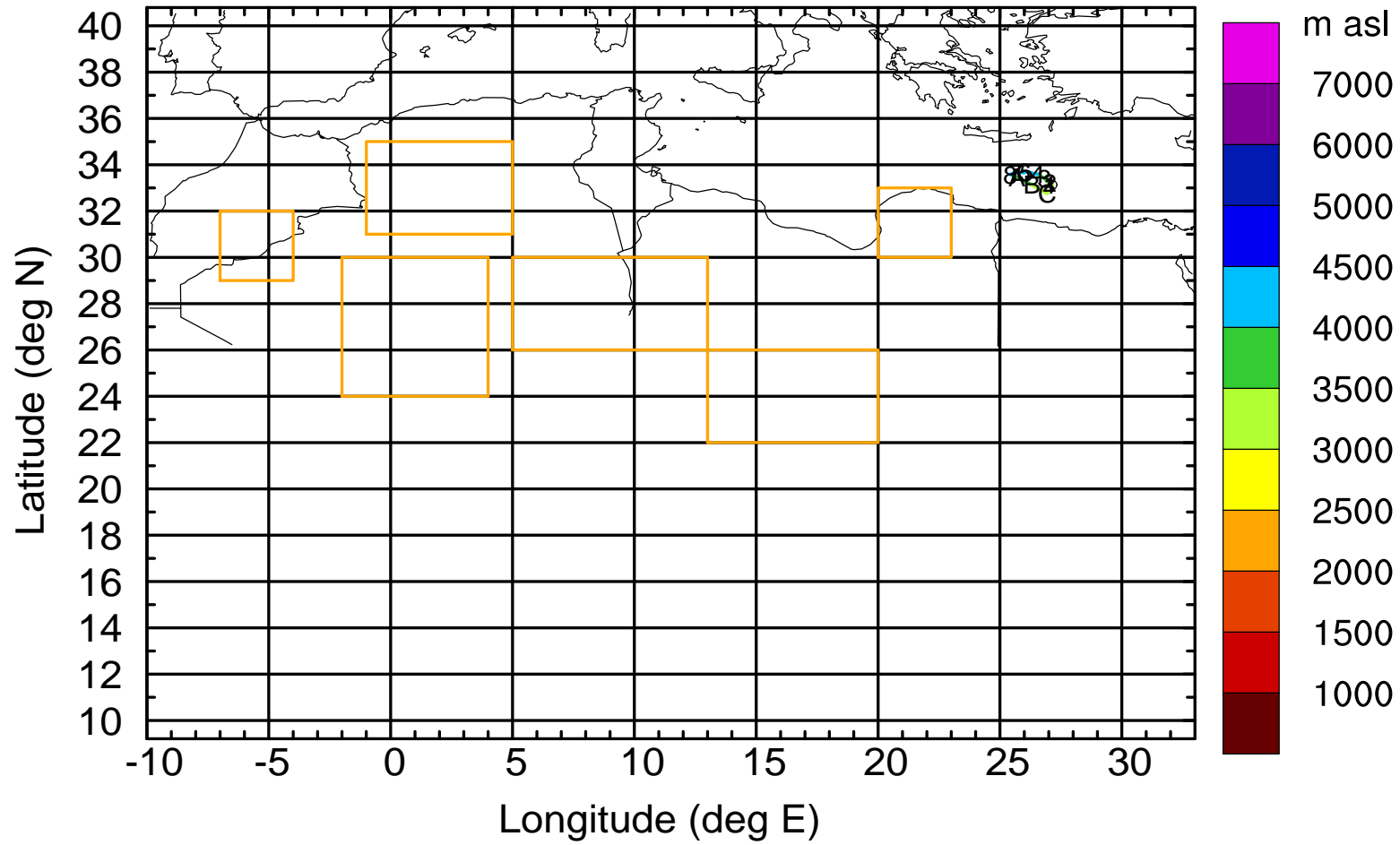
Level #11 of flight 170411a

BWD 20170411/07 -14H = 10/17 UTC



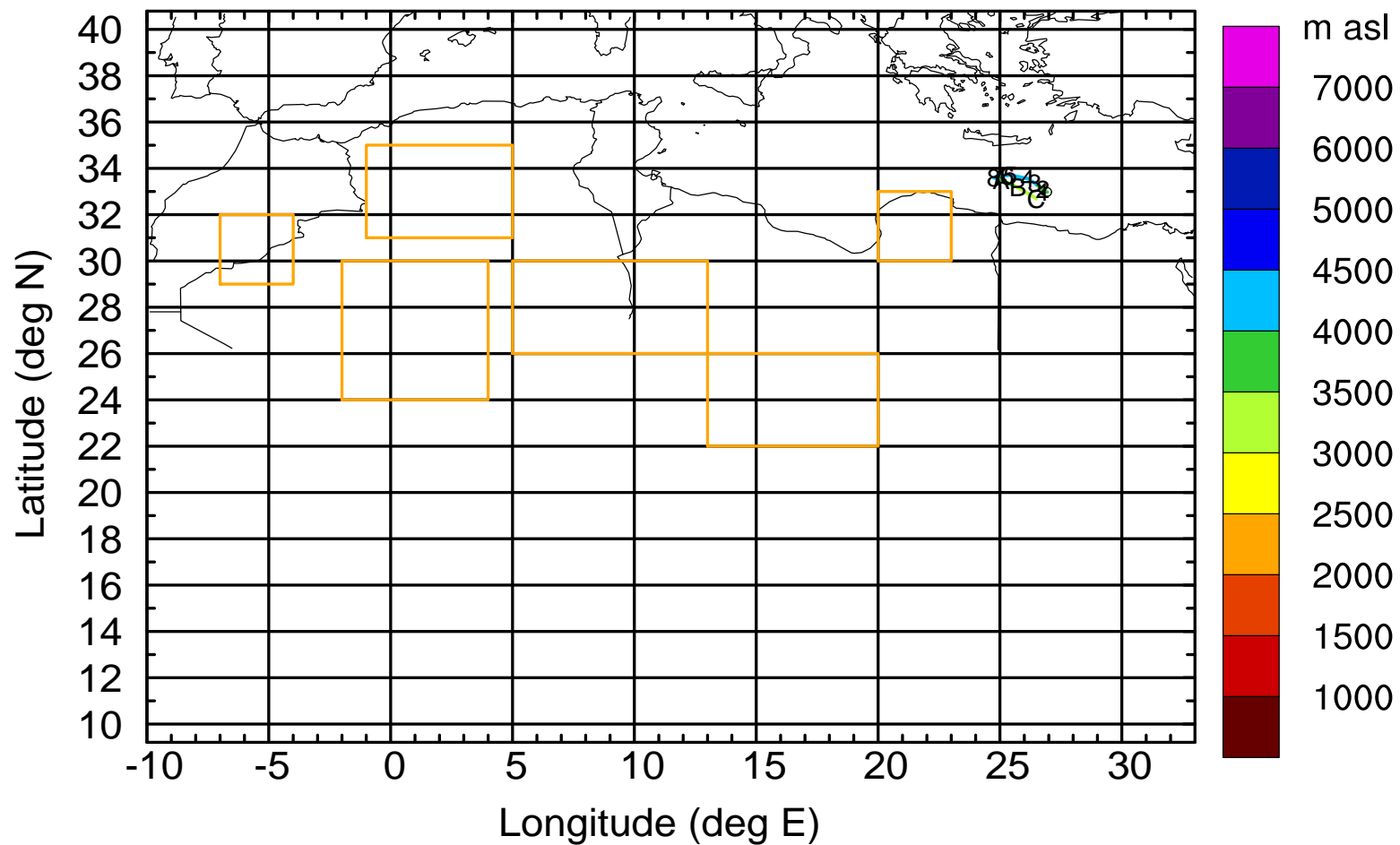
Level #11 of flight 170411a

BWD 20170411/07 -15H = 10/16 UTC



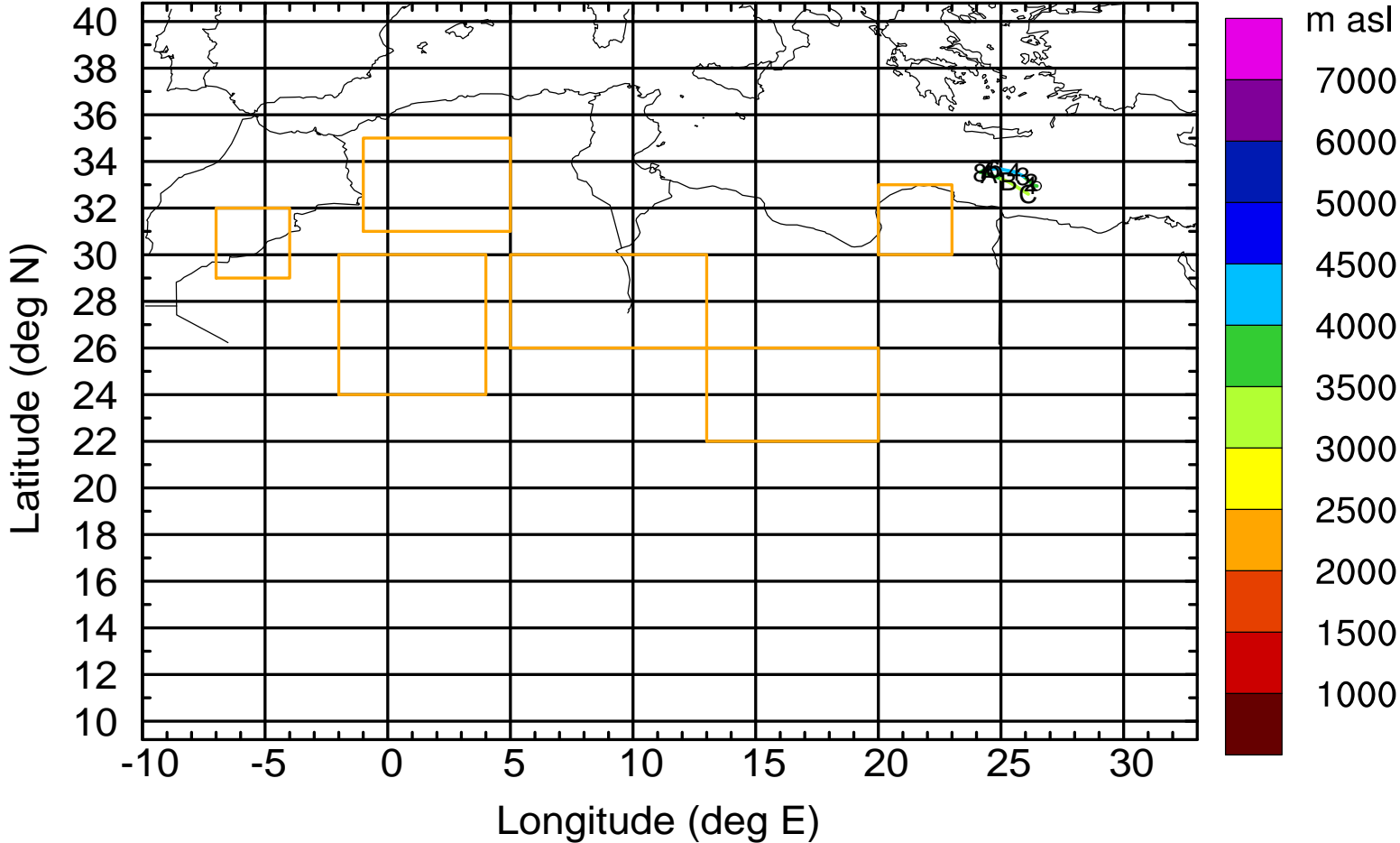
Level #11 of flight 170411a

BWD 20170411/07 -16H = 10/15 UTC



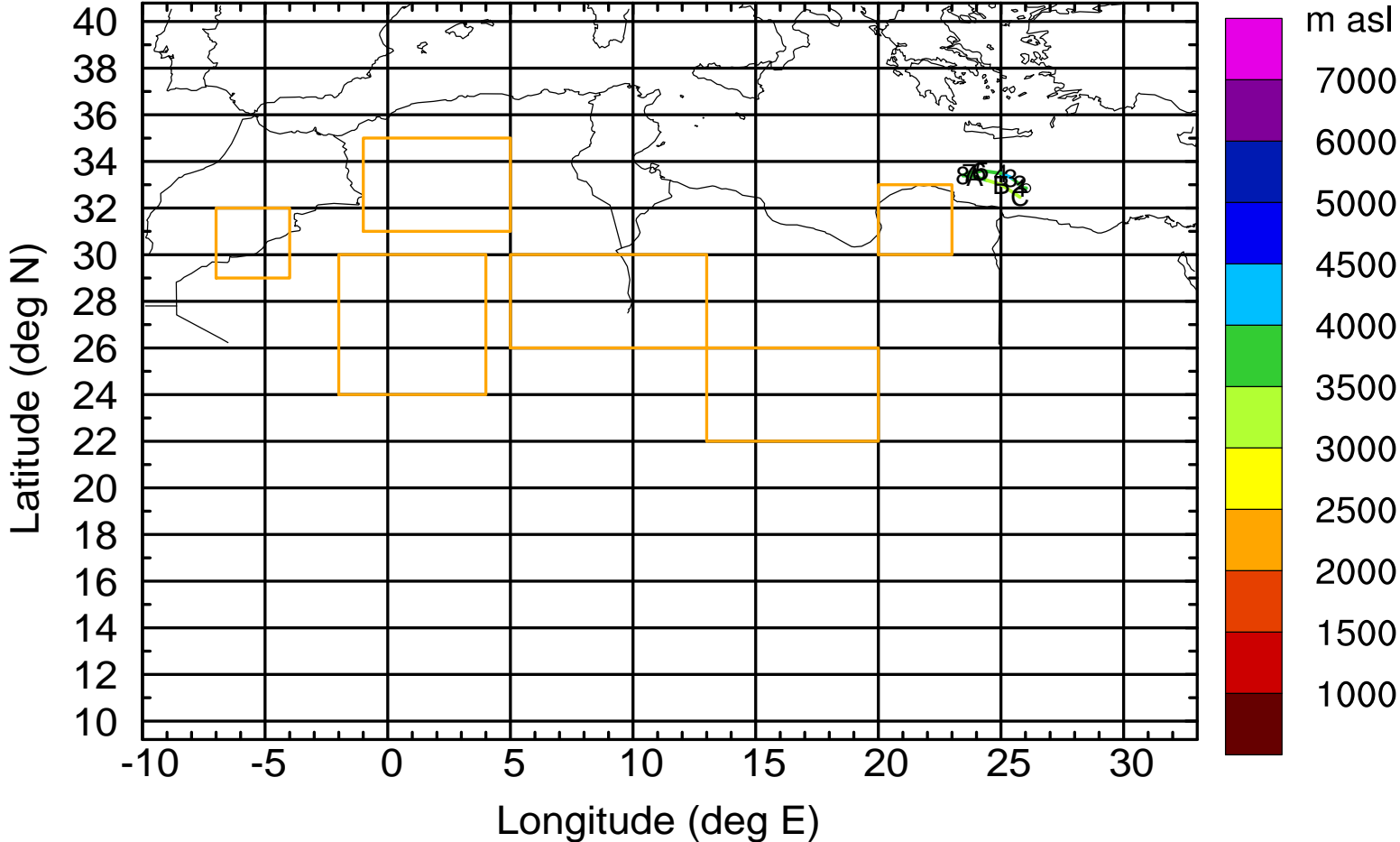
Level #11 of flight 170411a

BWD 20170411/07 -17H = 10/14 UTC



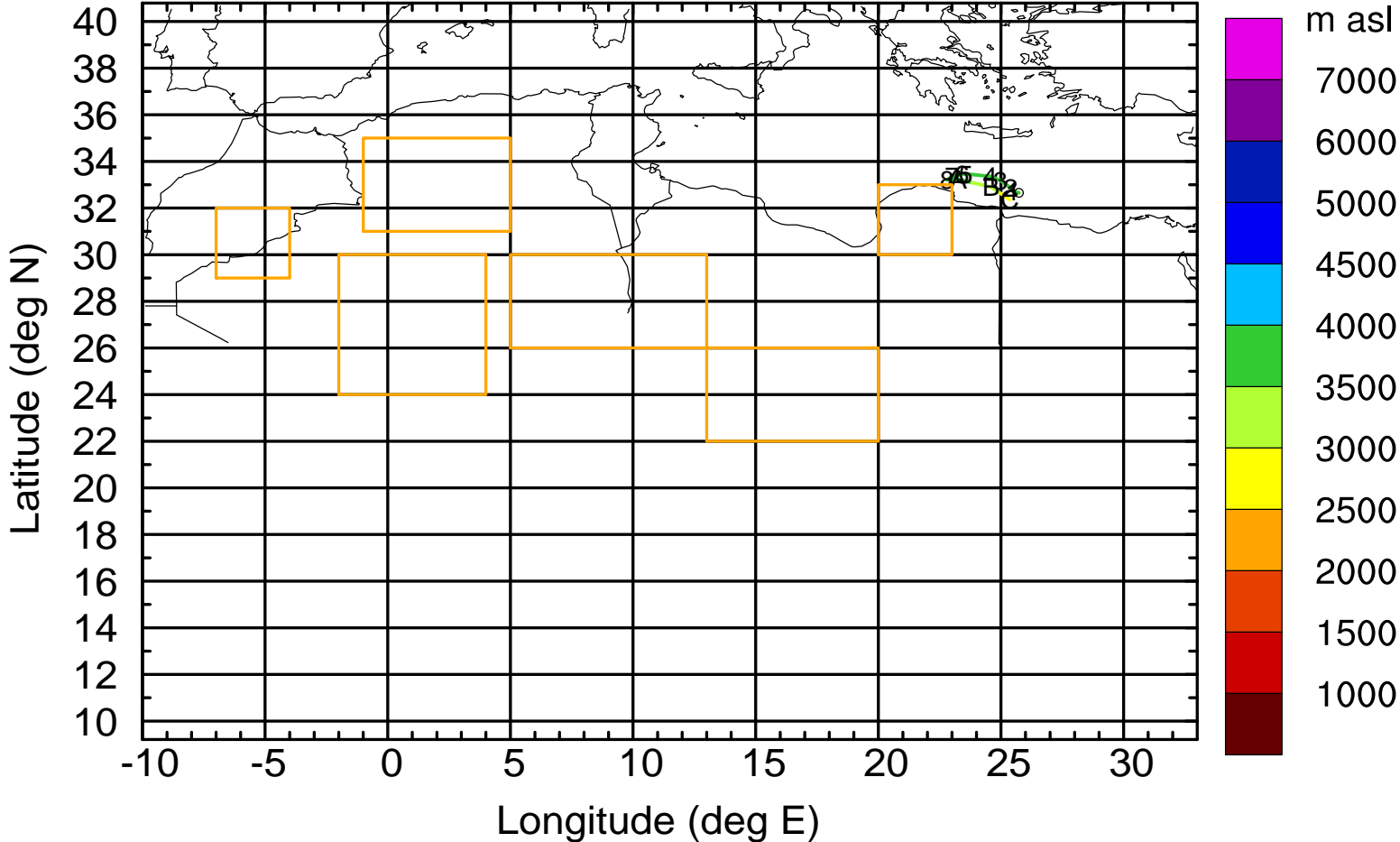
Level #11 of flight 170411a

BWD 20170411/07 -18H = 10/13 UTC



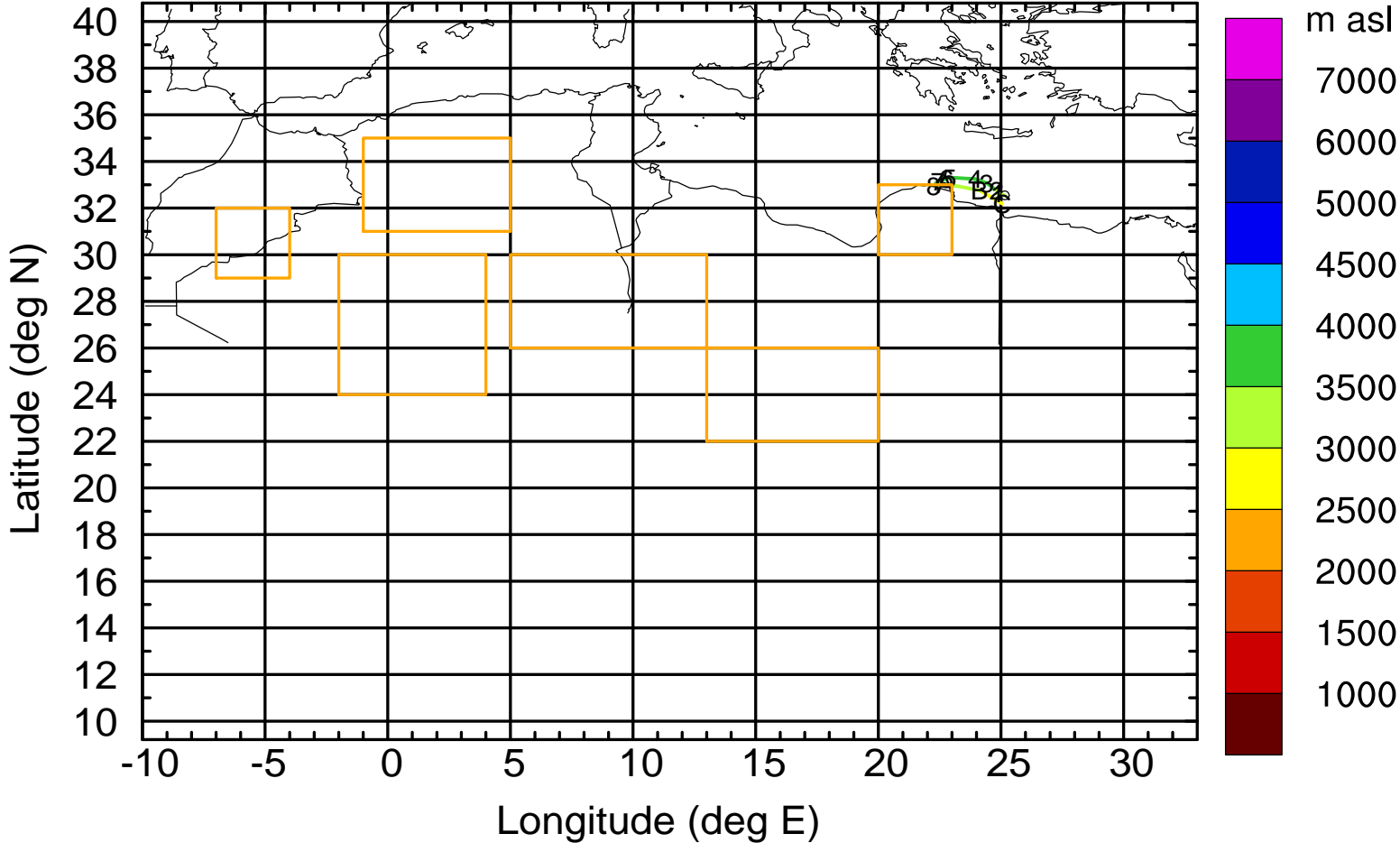
Level #11 of flight 170411a

BWD 20170411/07 -19H = 10/12 UTC



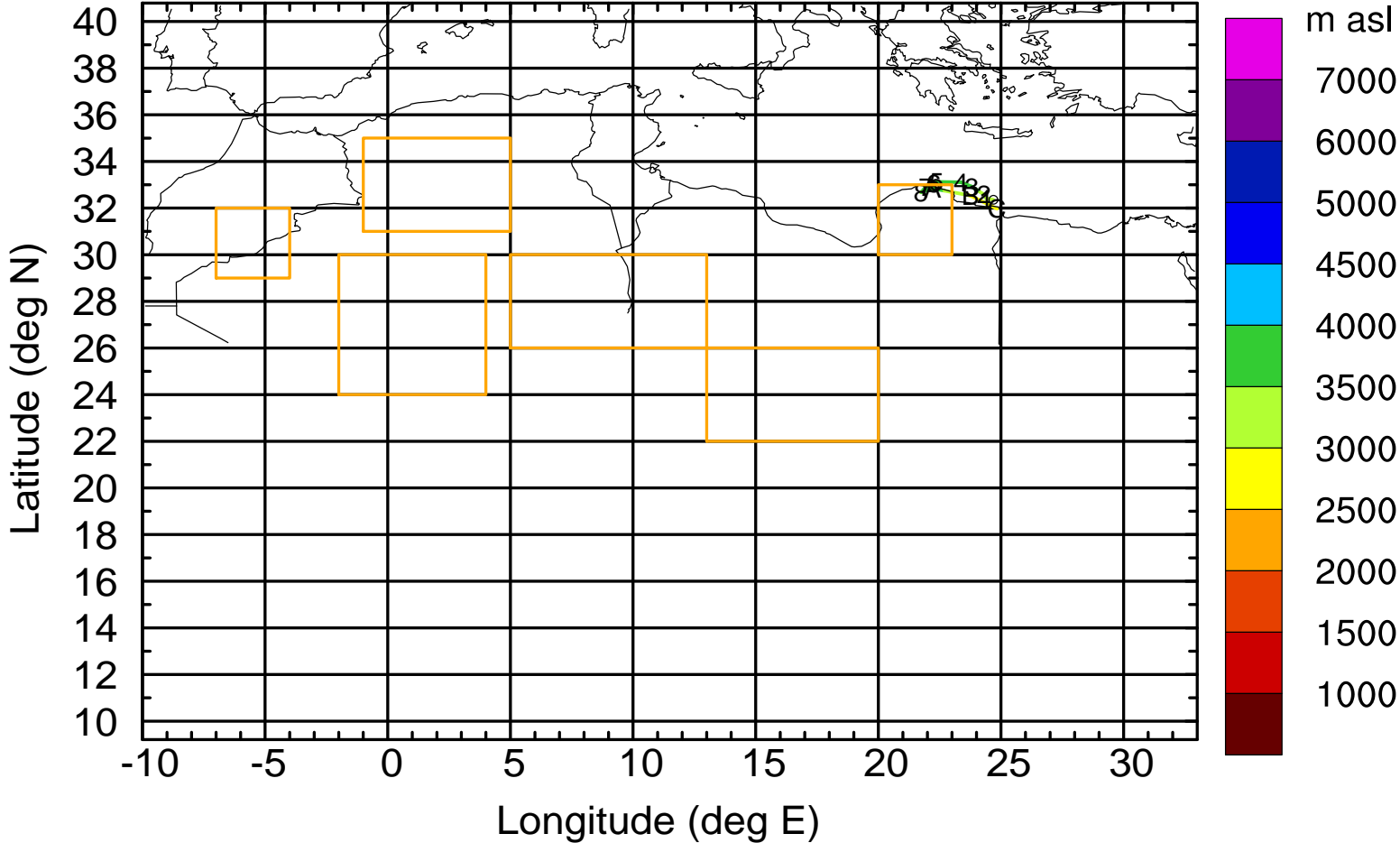
Level #11 of flight 170411a

BWD 20170411/07 -20H = 10/11 UTC



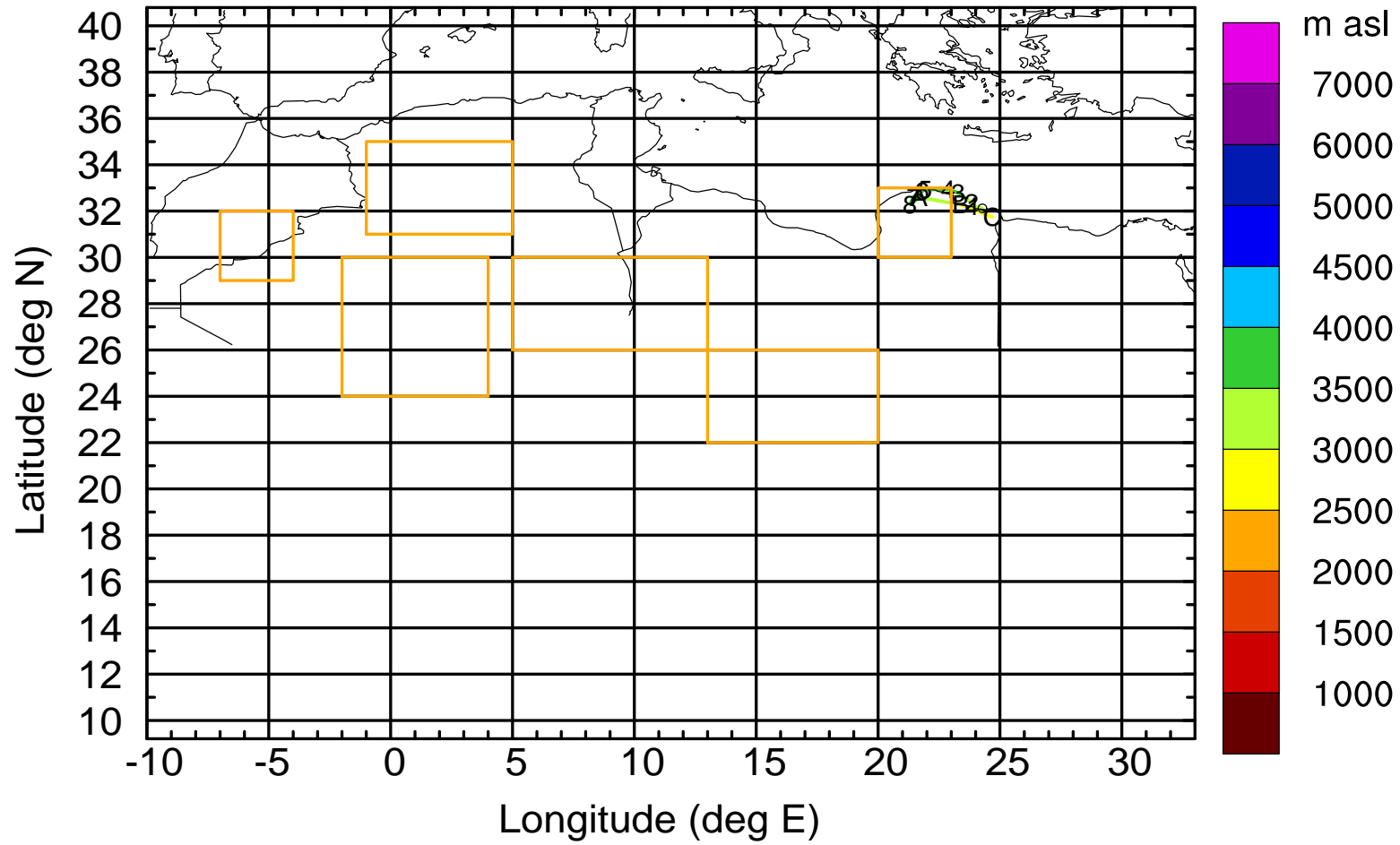
Level #11 of flight 170411a

BWD 20170411/07 -21H = 10/10 UTC



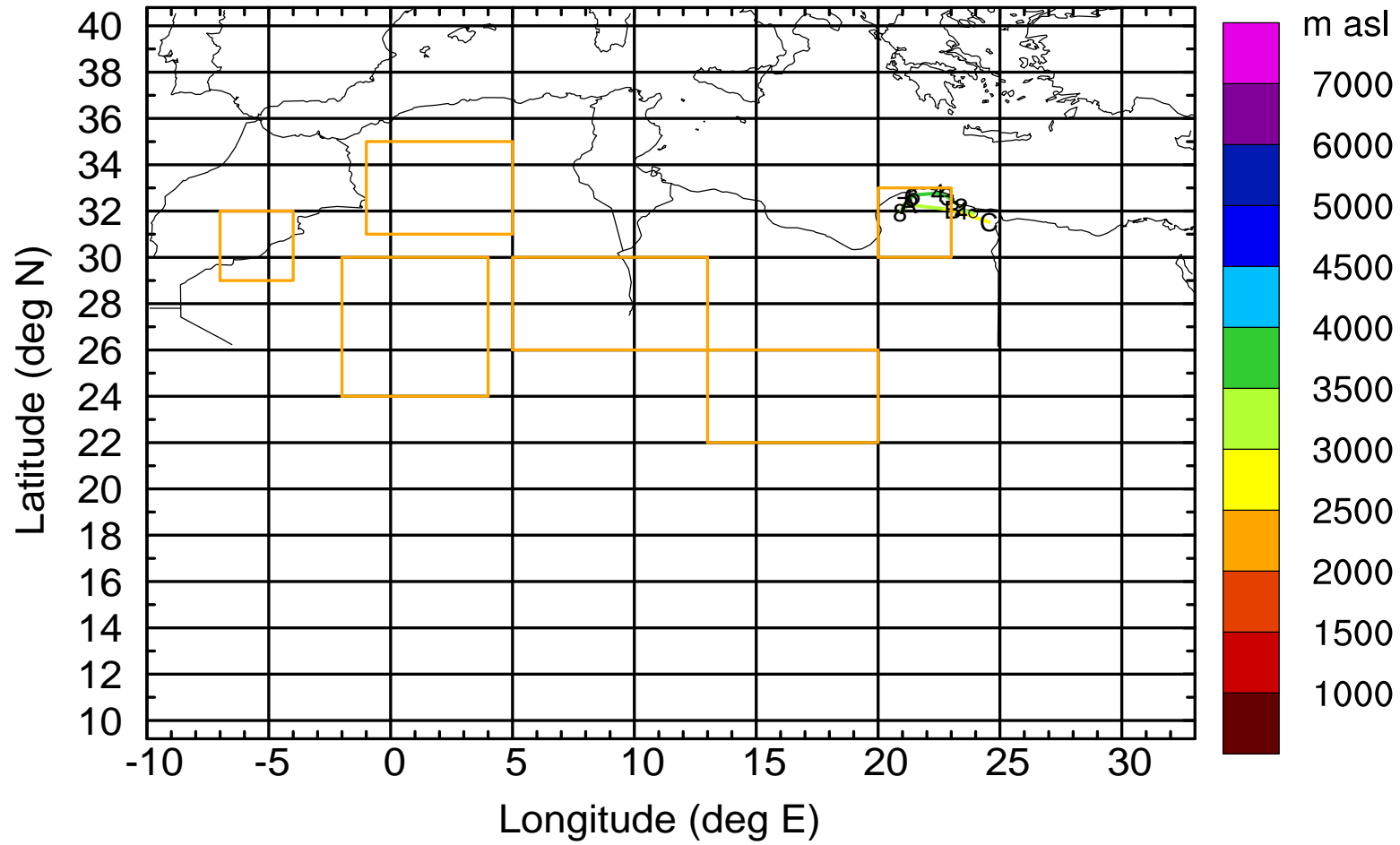
Level #11 of flight 170411a

BWD 20170411/07 -22H = 10/09 UTC



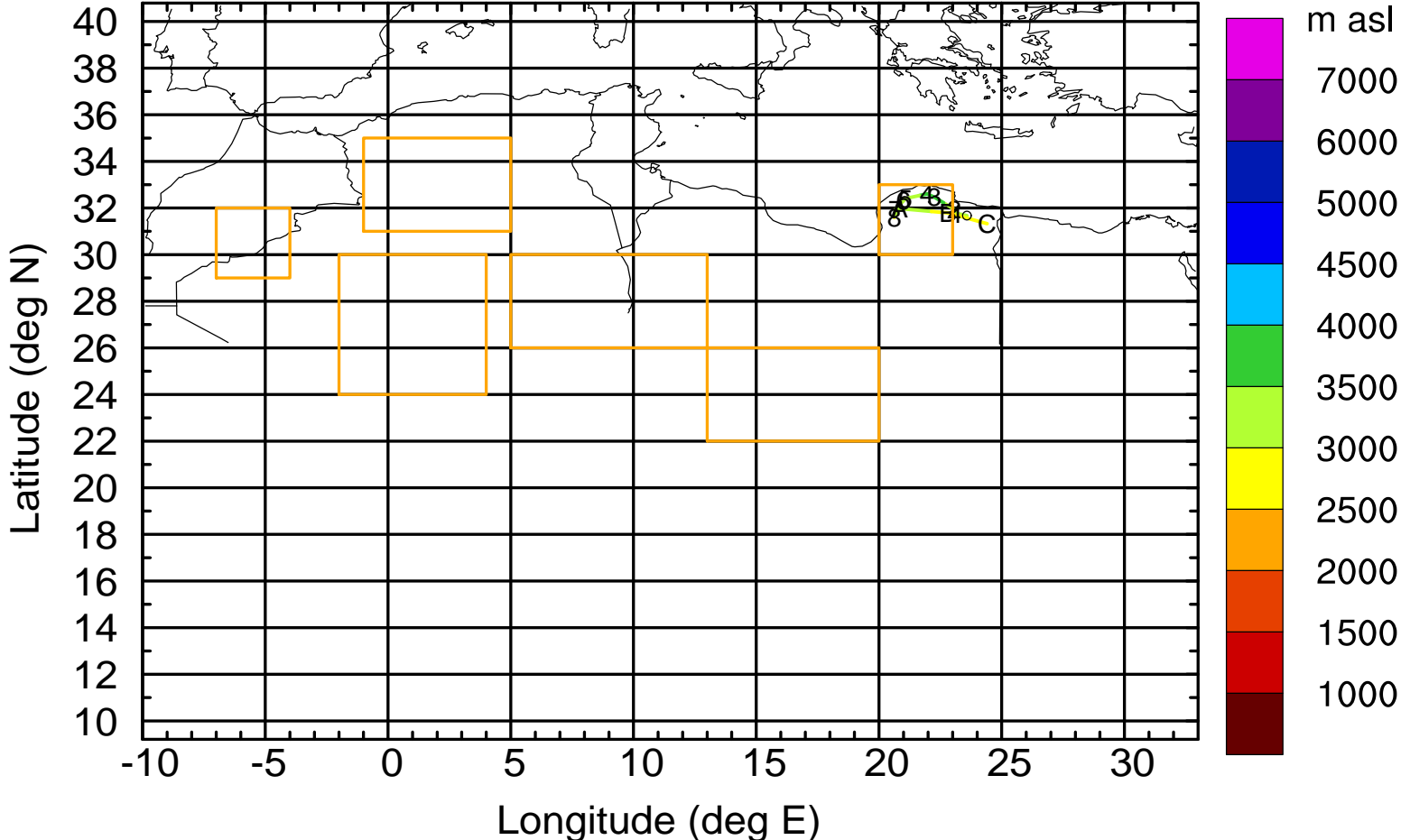
Level #11 of flight 170411a

BWD 20170411/07 -23H = 10/08 UTC



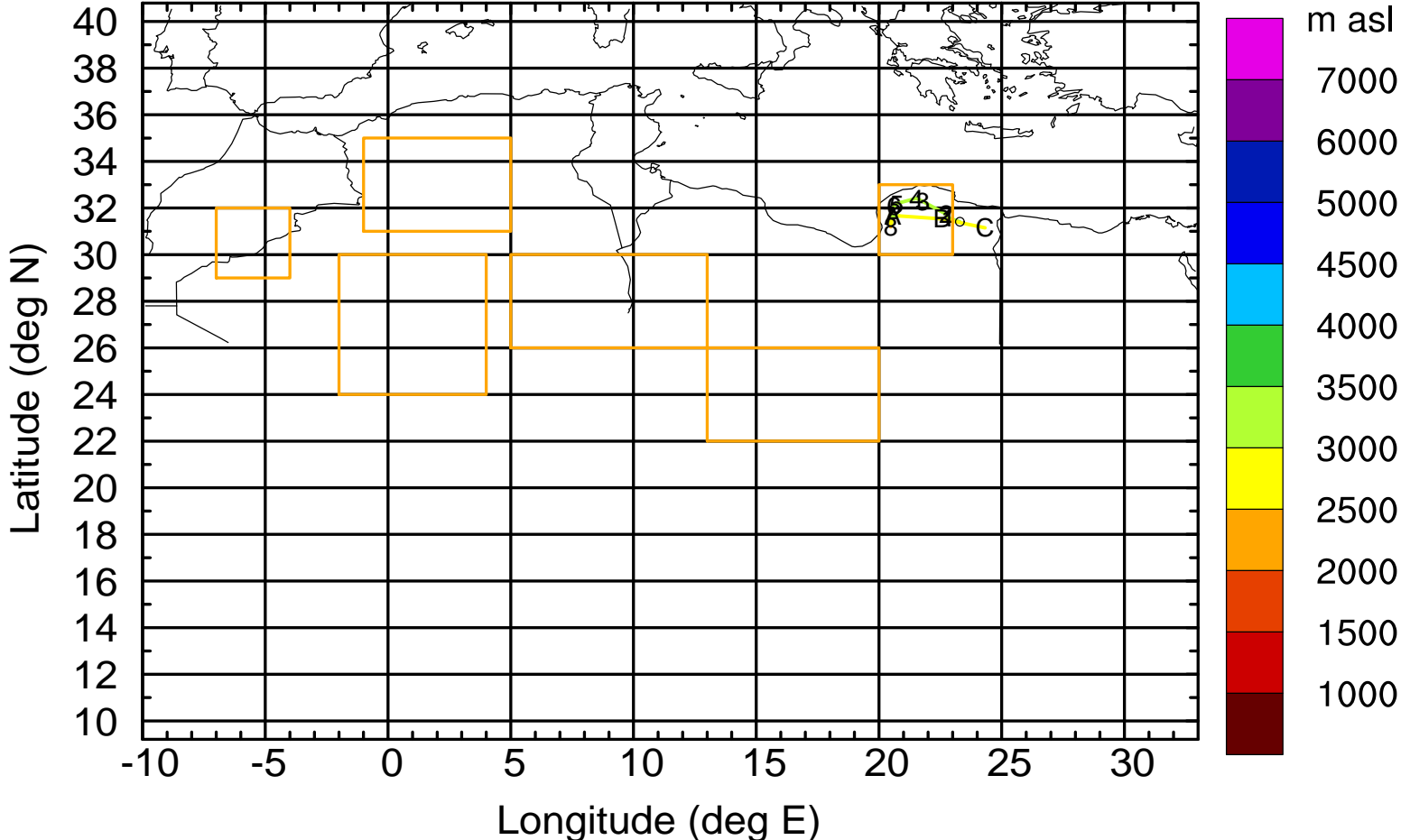
Level #11 of flight 170411a

BWD 20170411/07 -24H = 10/07 UTC



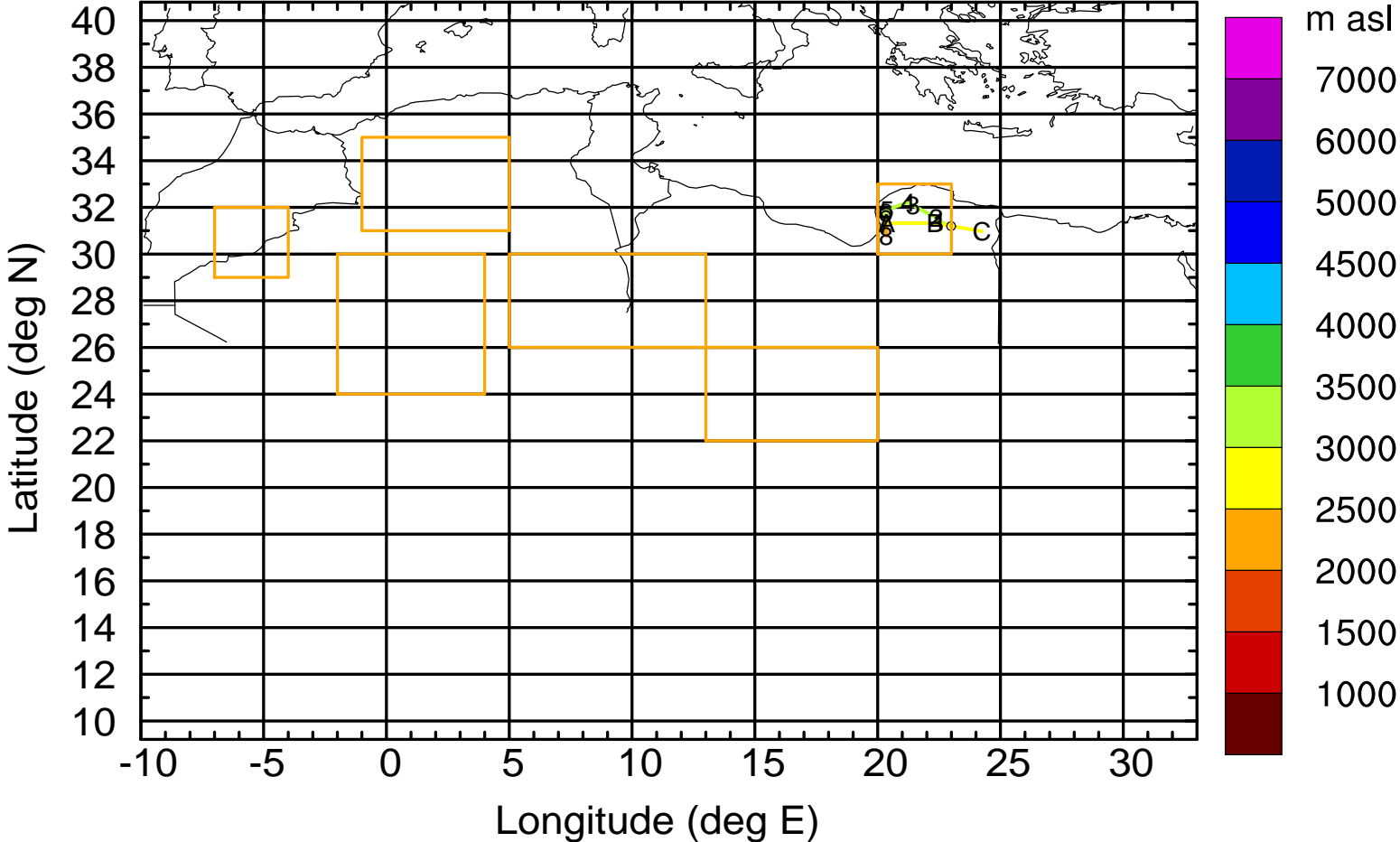
Level #11 of flight 170411a

BWD 20170411/07 -25H = 10/06 UTC



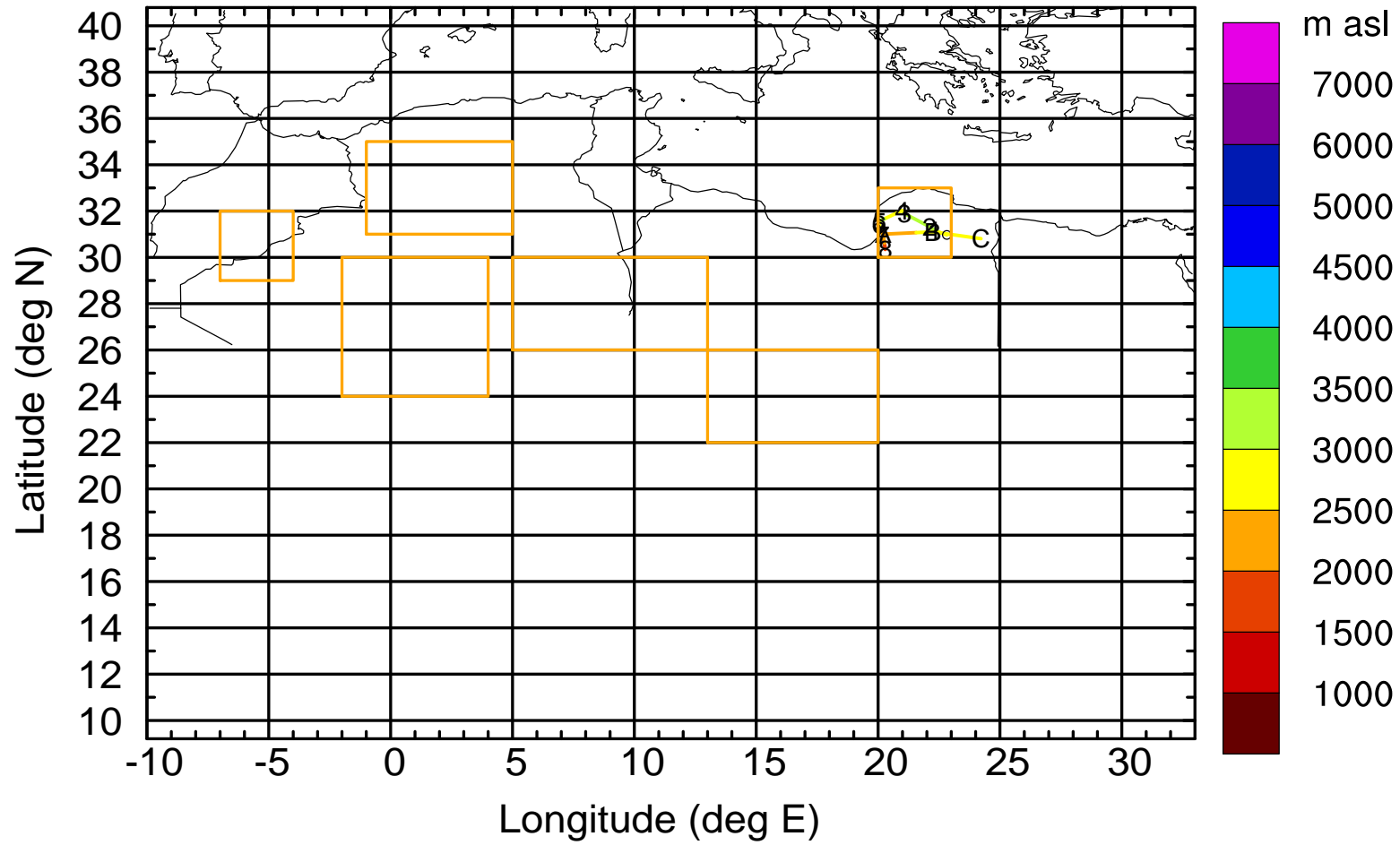
Level #11 of flight 170411a

BWD 20170411/07 -26H = 10/05 UTC



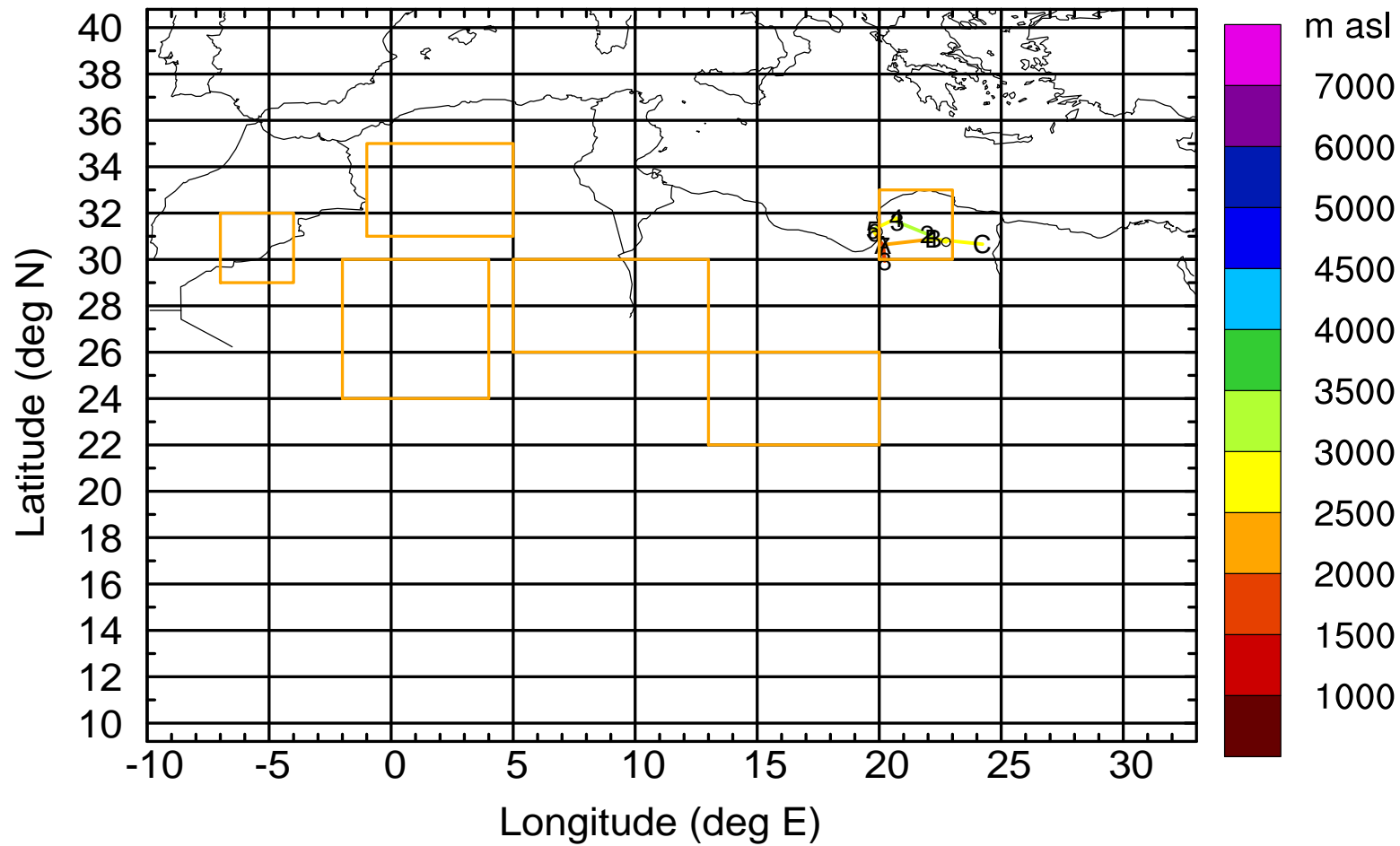
Level #11 of flight 170411a

BWD 20170411/07 -27H = 10/04 UTC



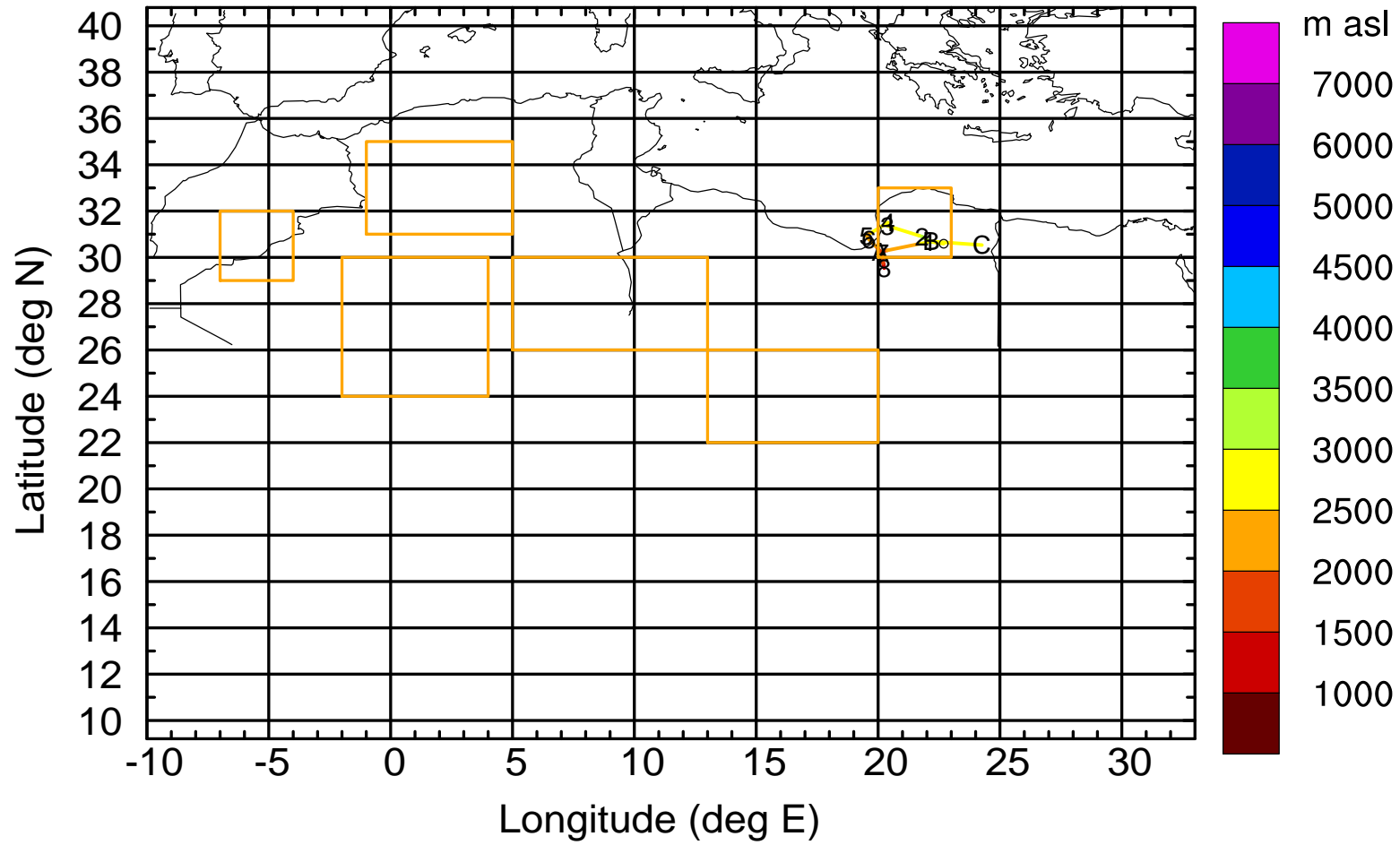
Level #11 of flight 170411a

BWD 20170411/07 -28H = 10/03 UTC



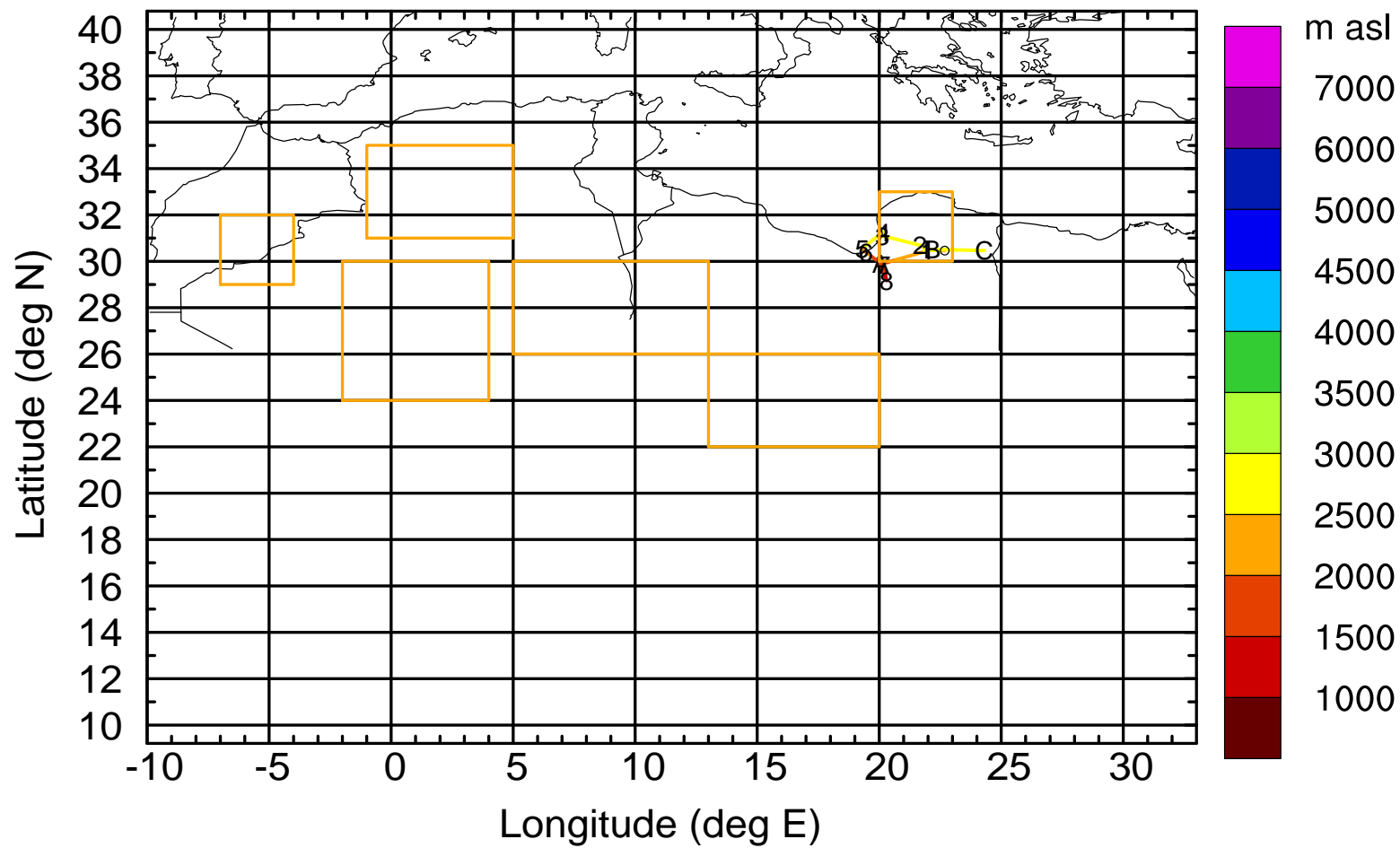
Level #11 of flight 170411a

BWD 20170411/07 -29H = 10/02 UTC



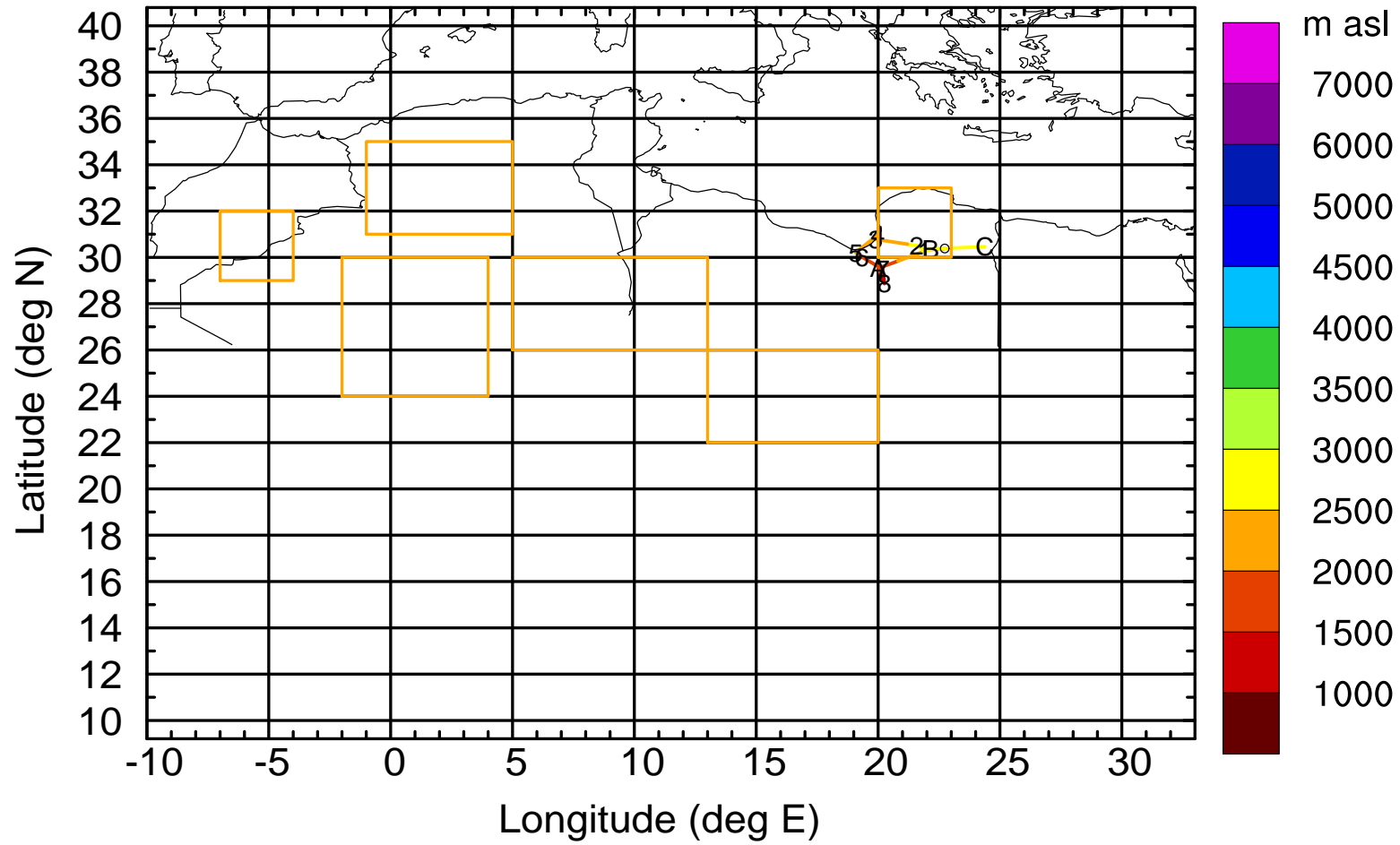
Level #11 of flight 170411a

BWD 20170411/07 -30H = 10/01 UTC



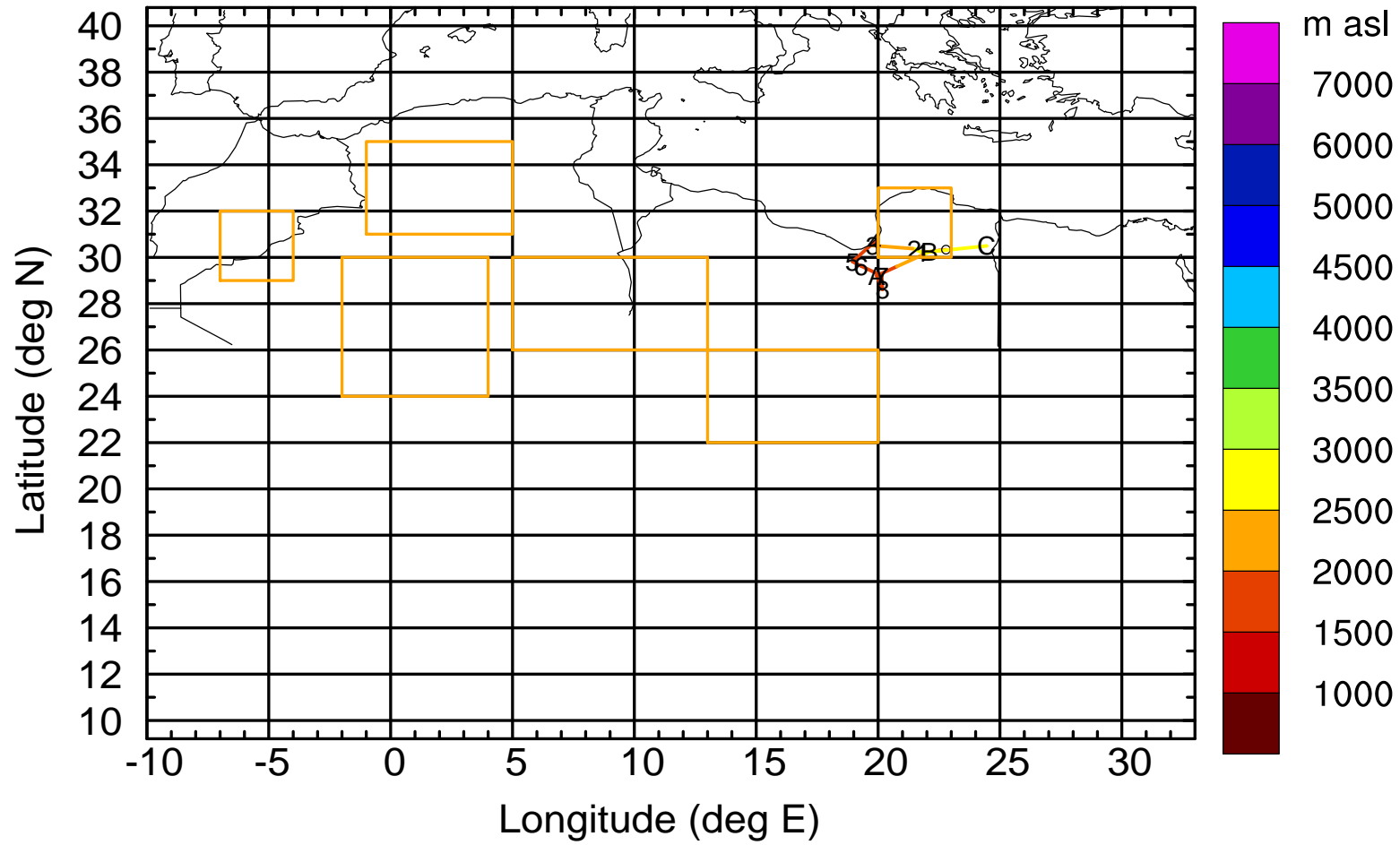
Level #11 of flight 170411a

BWD 20170411/07 -31H = 10/00 UTC



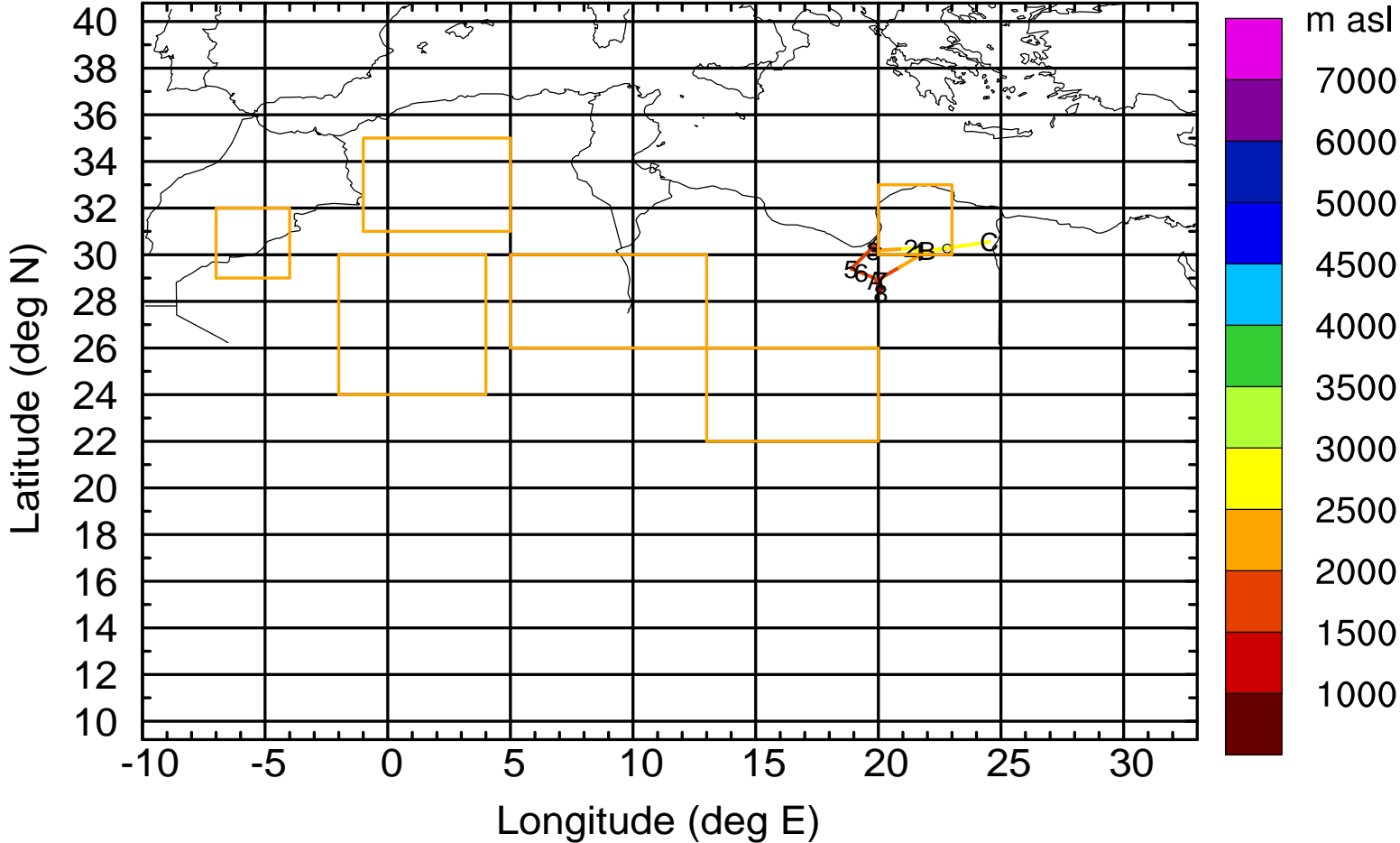
Level #11 of flight 170411a

BWD 20170411/07 -32H = 09/23 UTC



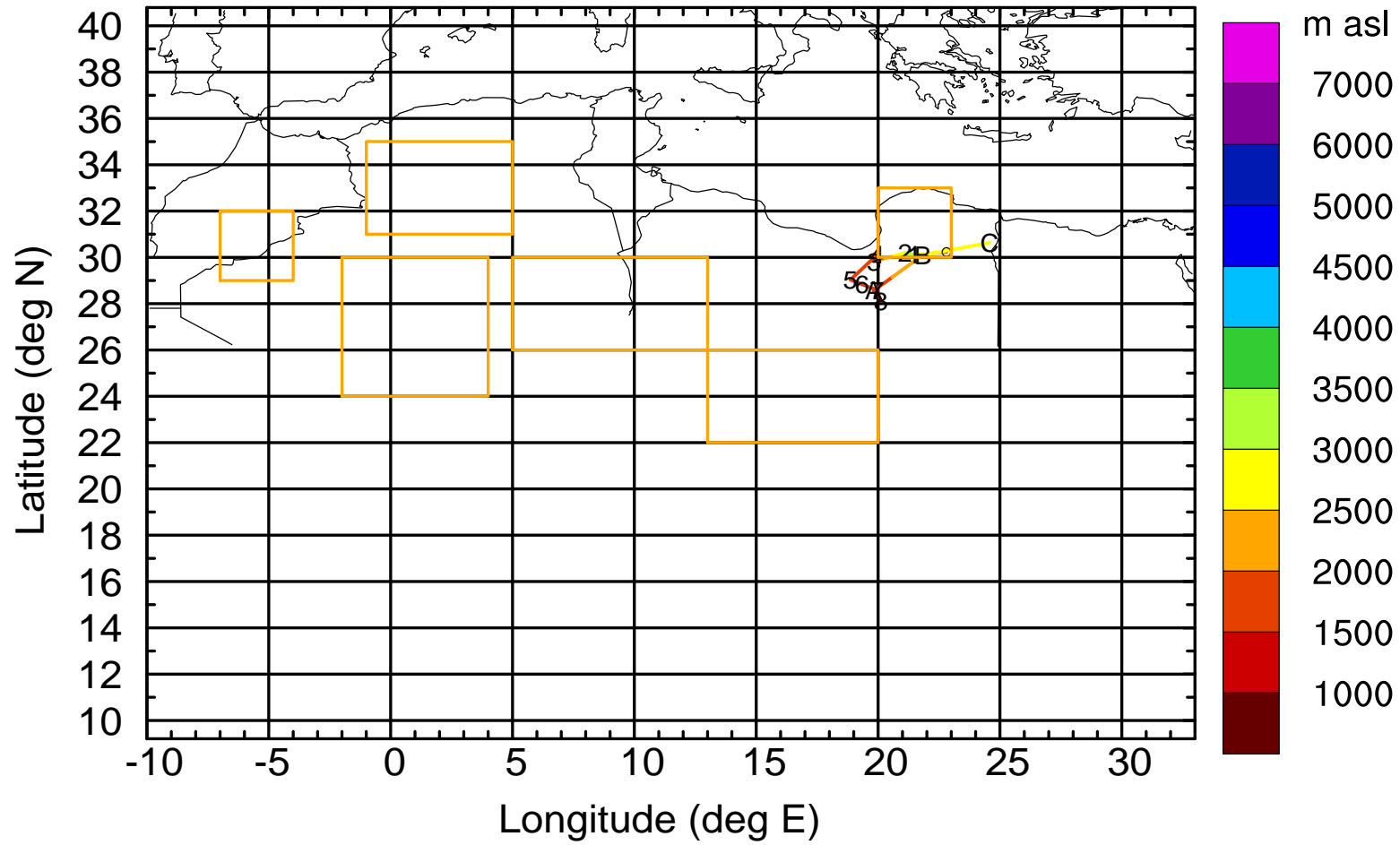
Level #11 of flight 170411a

BWD 20170411/07 -33H = 09/22 UTC



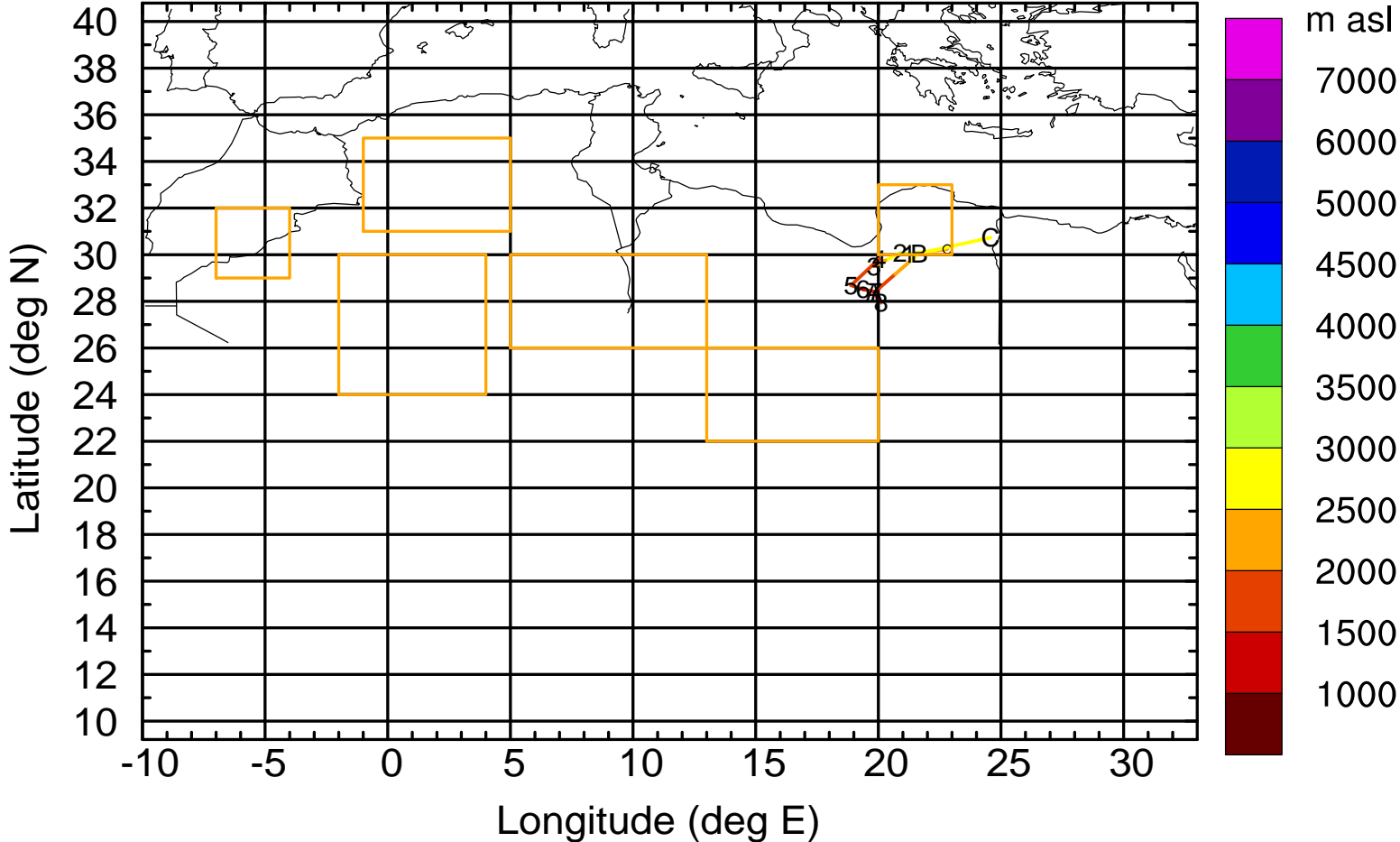
Level #11 of flight 170411a

BWD 20170411/07 -34H = 09/21 UTC



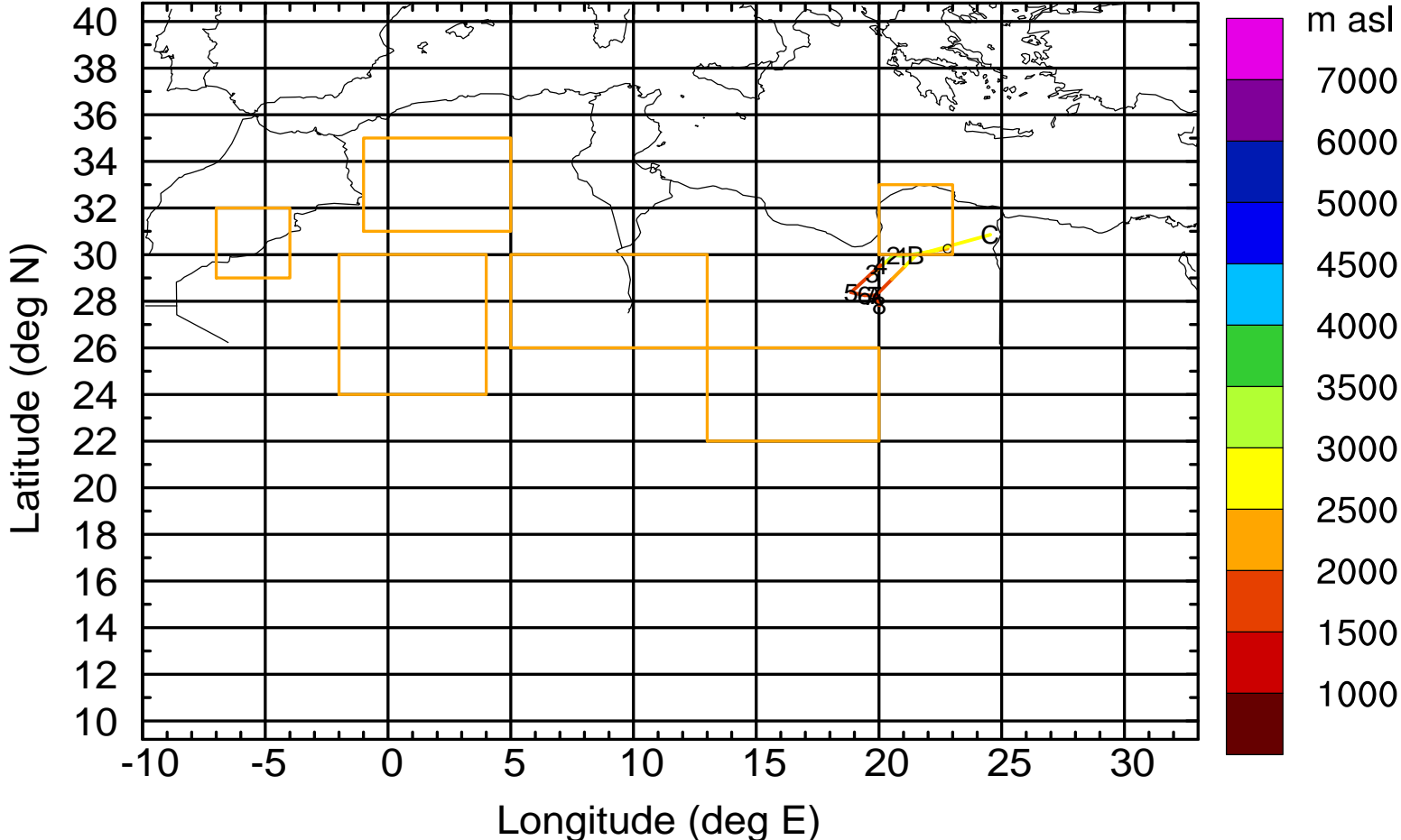
Level #11 of flight 170411a

BWD 20170411/07 -35H = 09/20 UTC



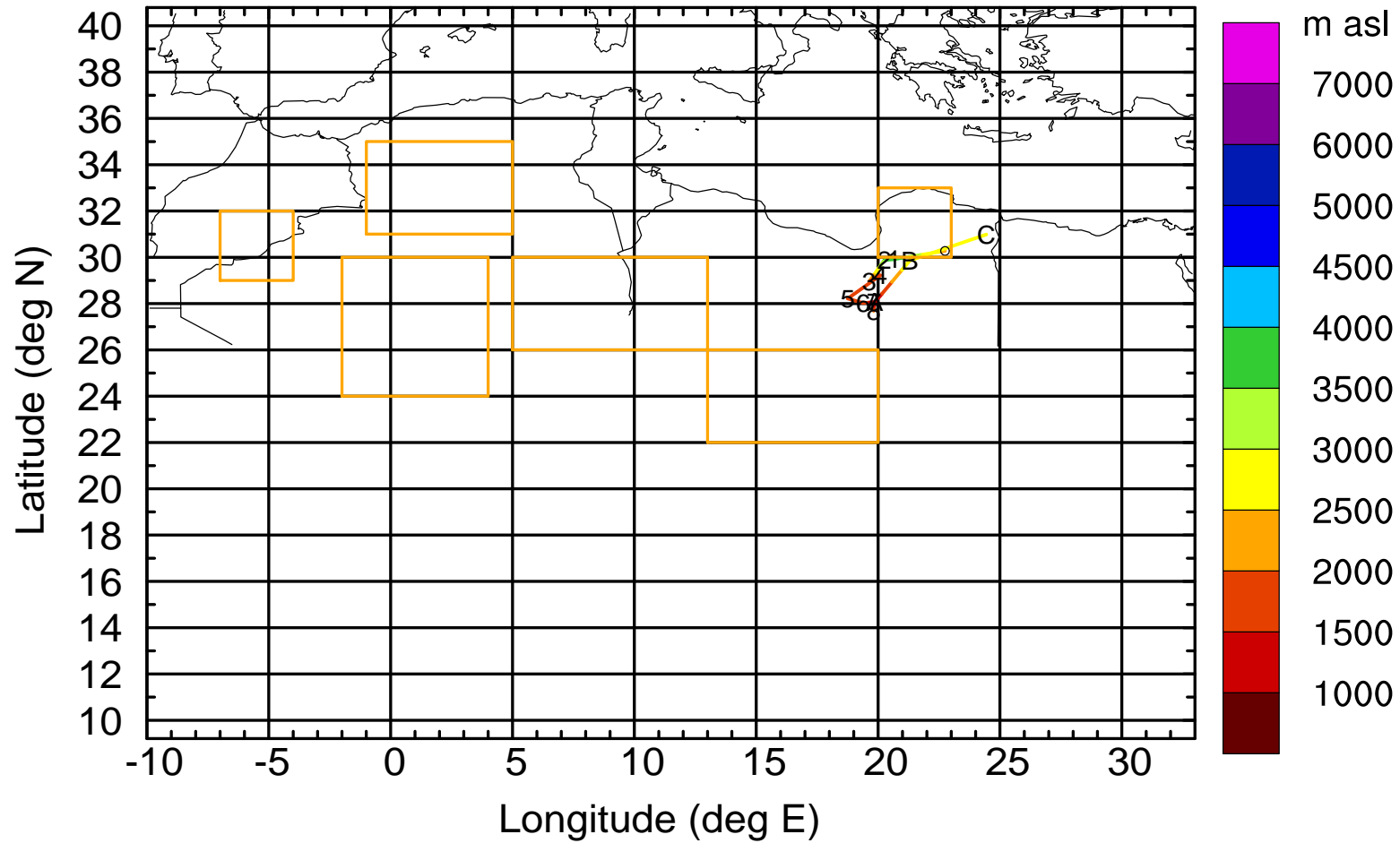
Level #11 of flight 170411a

BWD 20170411/07 -36H = 09/19 UTC



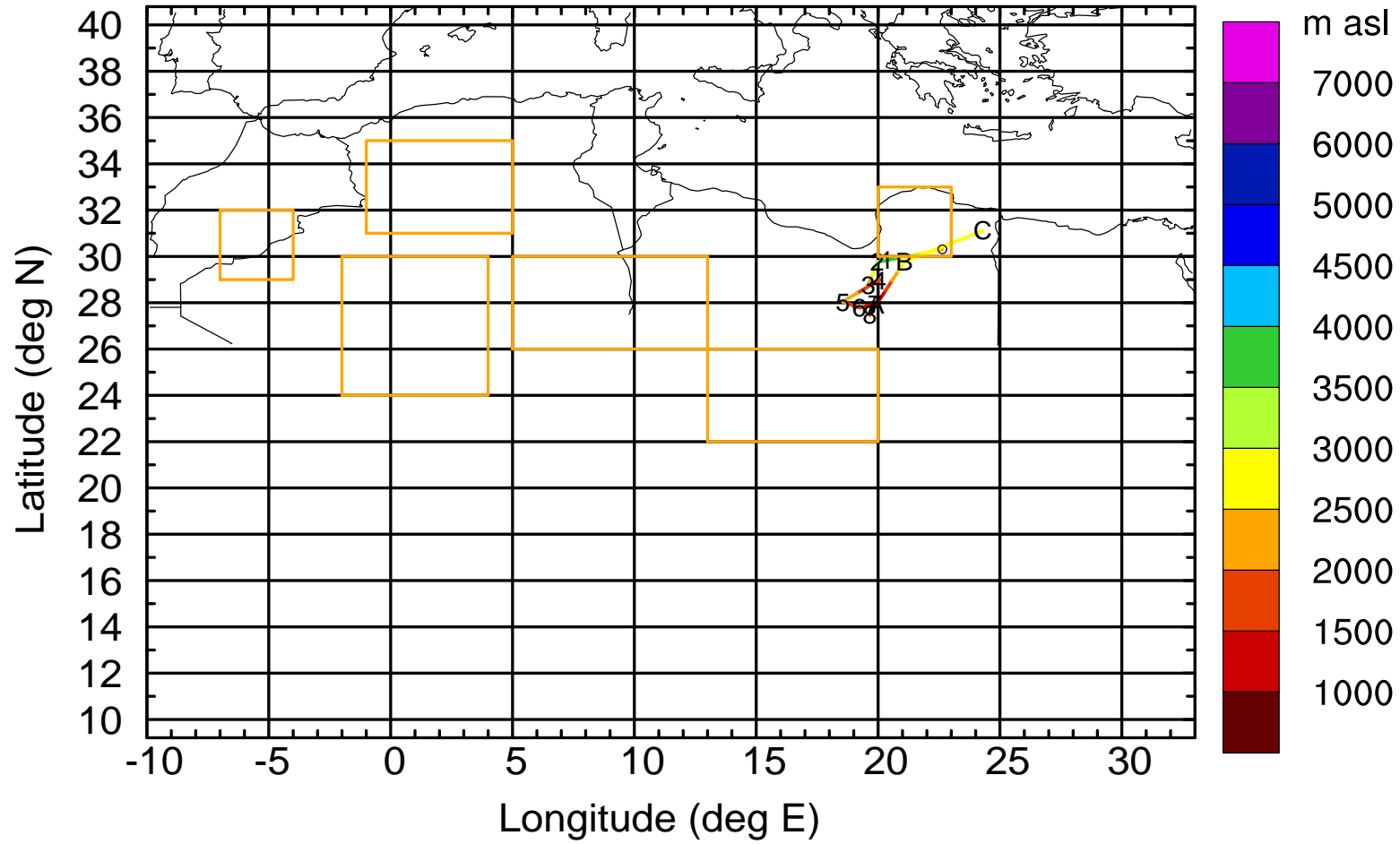
Level #11 of flight 170411a

BWD 20170411/07 -37H = 09/18 UTC



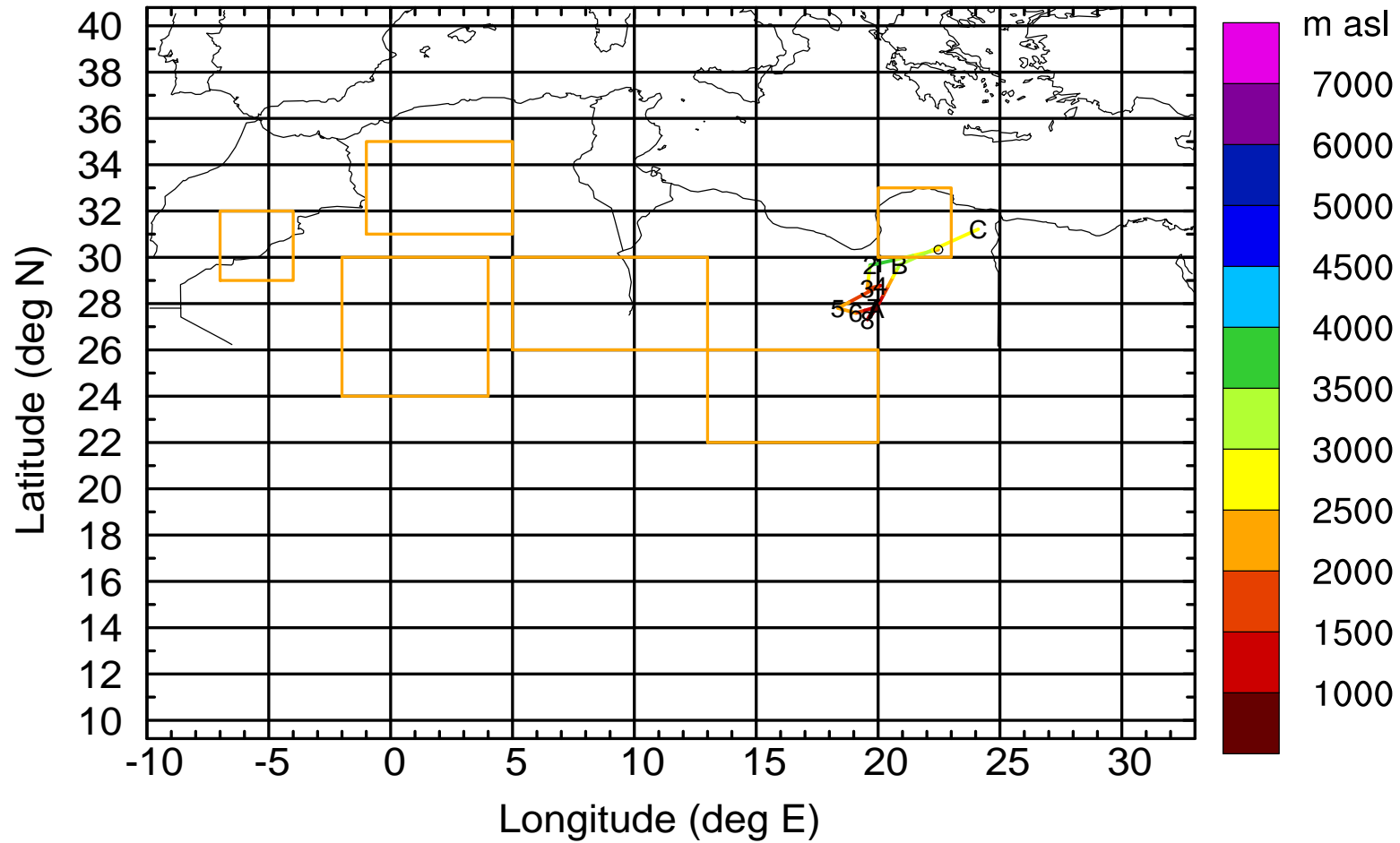
Level #11 of flight 170411a

BWD 20170411/07 -38H = 09/17 UTC



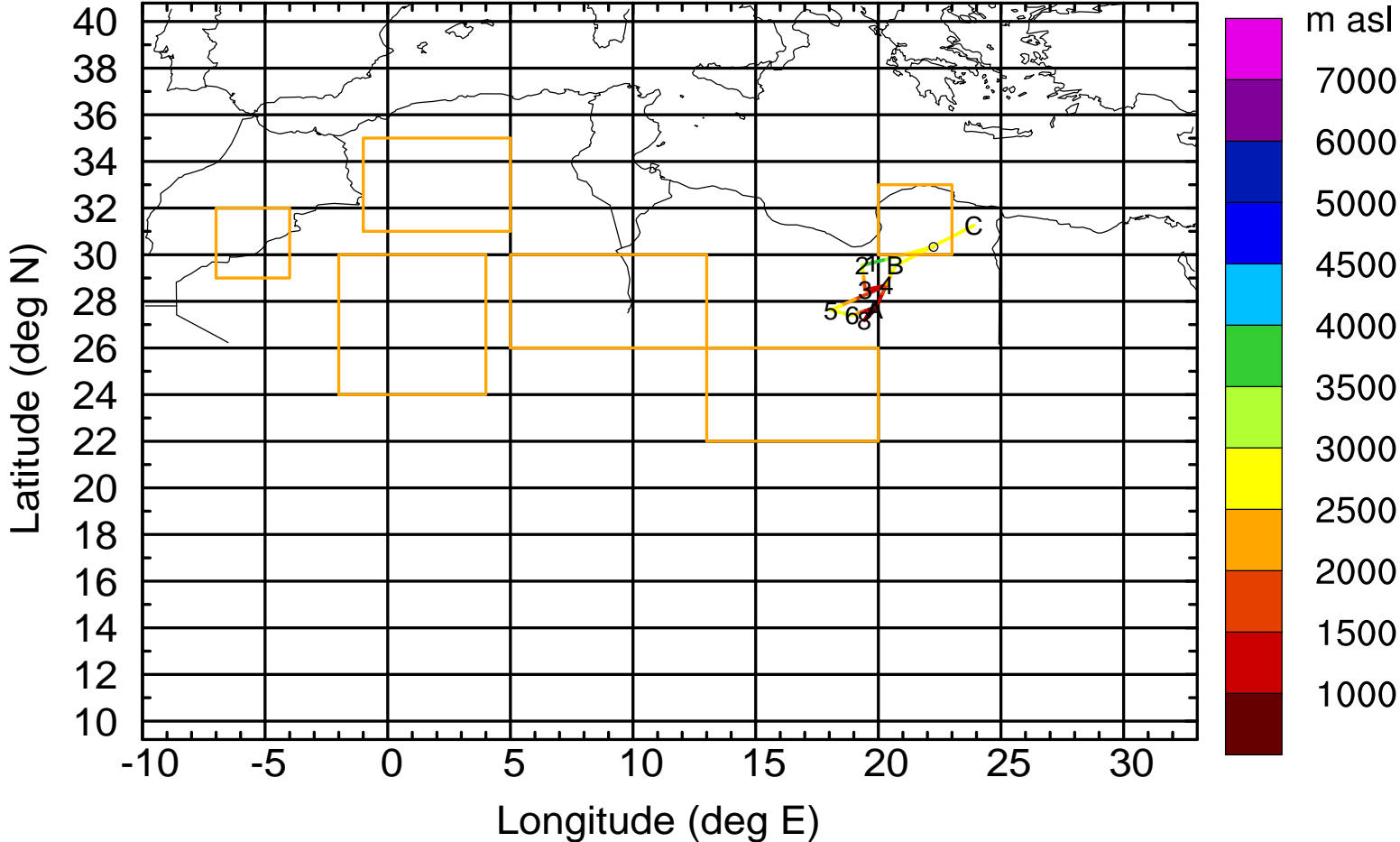
Level #11 of flight 170411a

BWD 20170411/07 -39H = 09/16 UTC



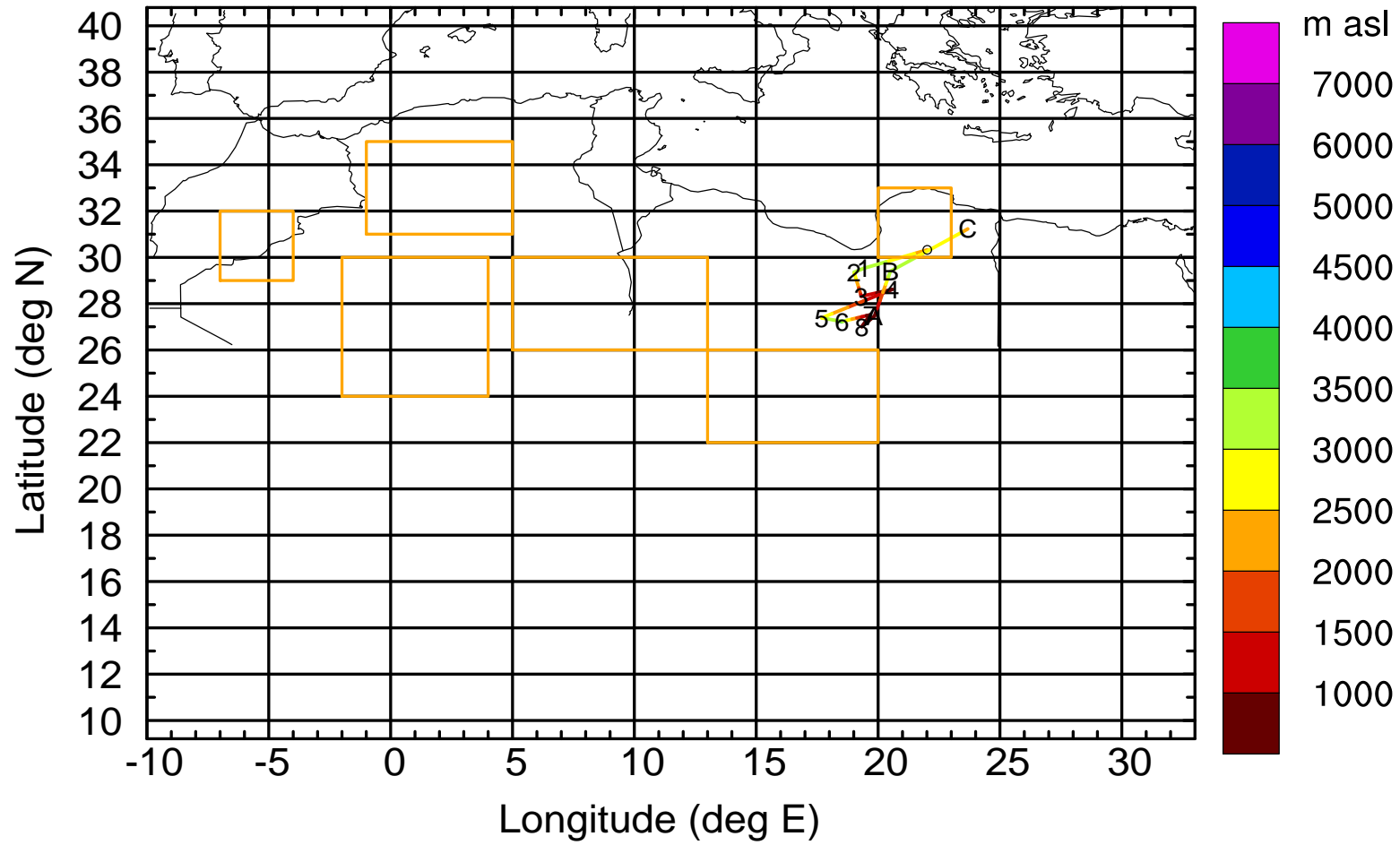
Level #11 of flight 170411a

BWD 20170411/07 -40H = 09/15 UTC



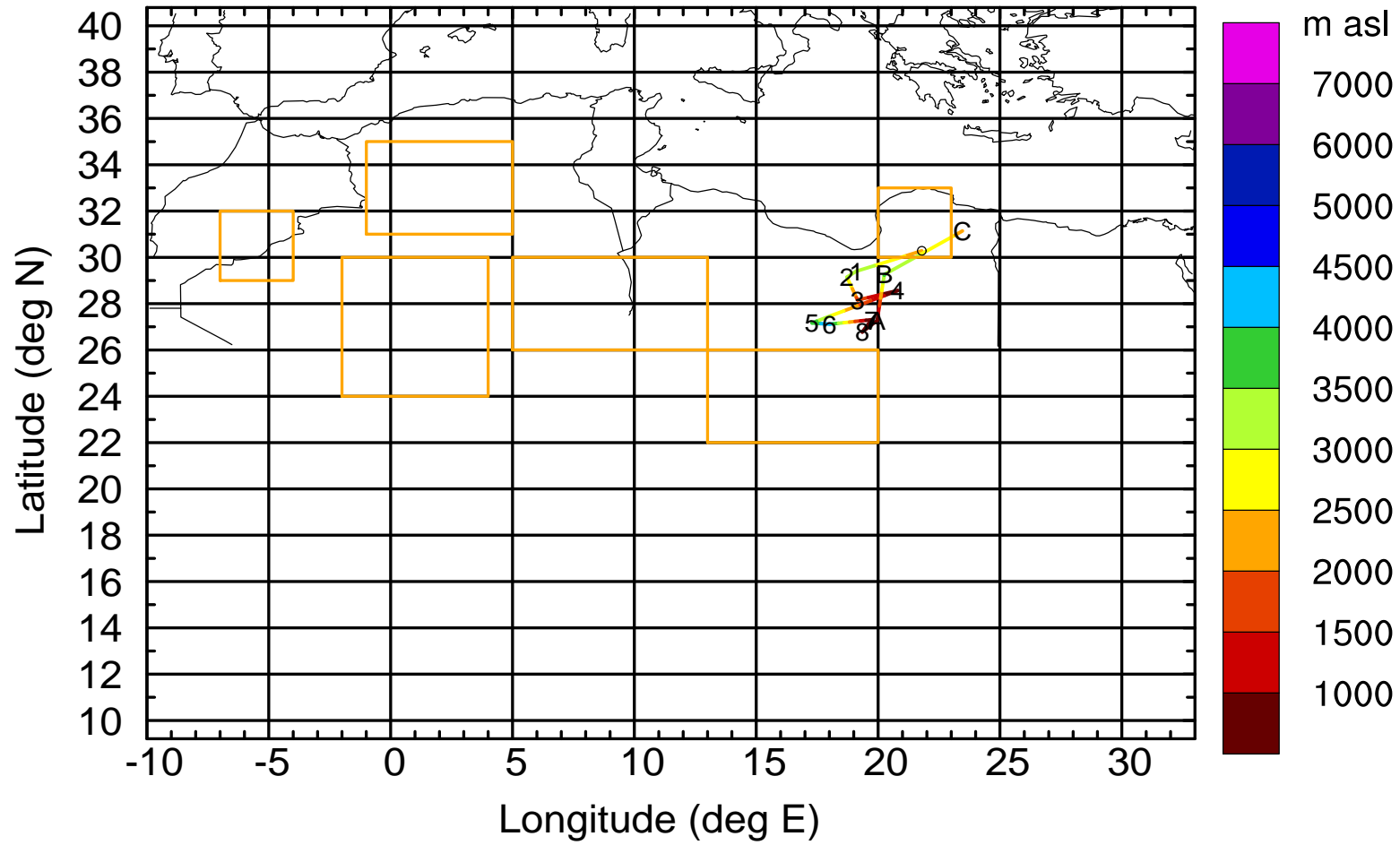
Level #11 of flight 170411a

BWD 20170411/07 -41H = 09/14 UTC



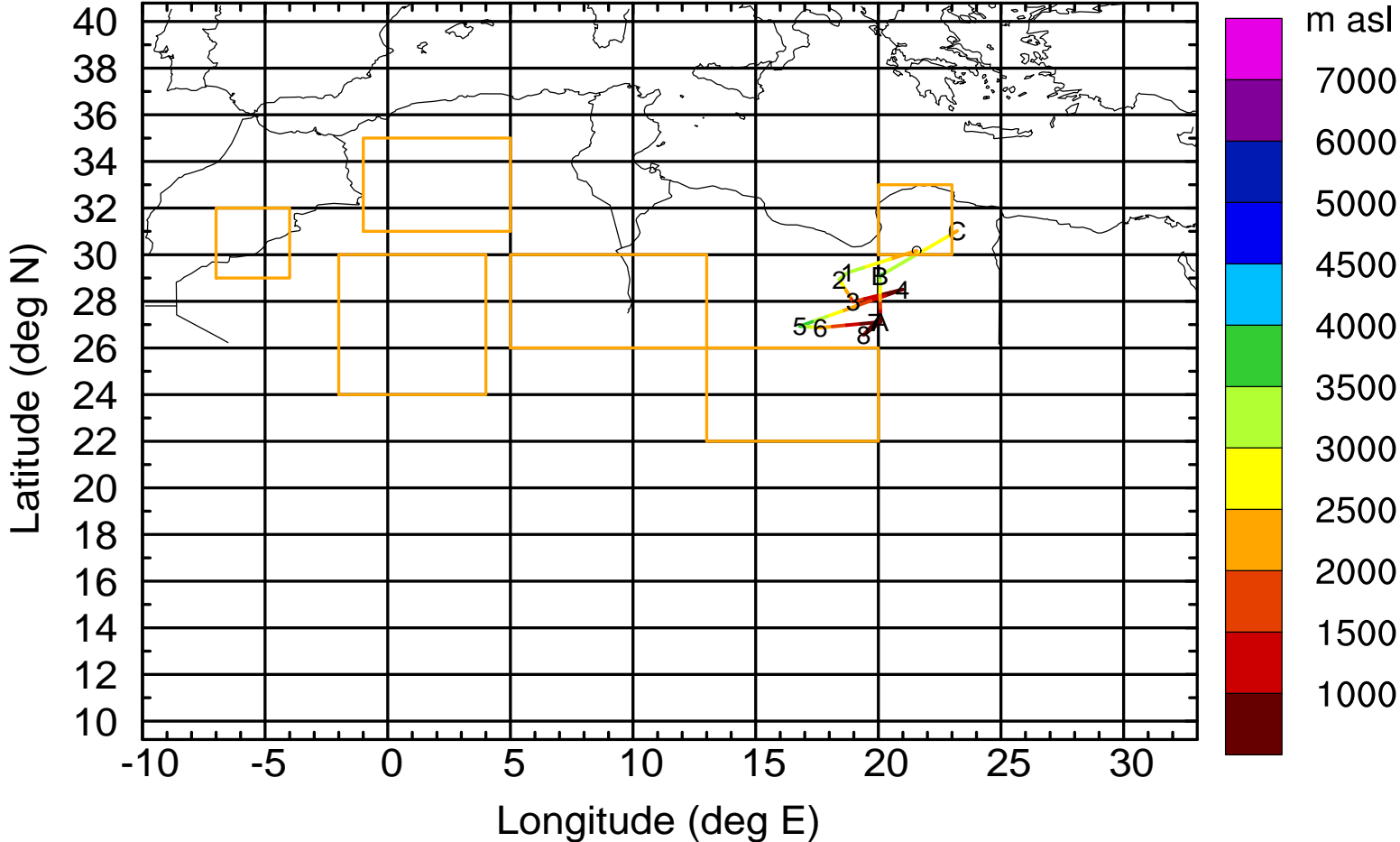
Level #11 of flight 170411a

BWD 20170411/07 -42H = 09/13 UTC



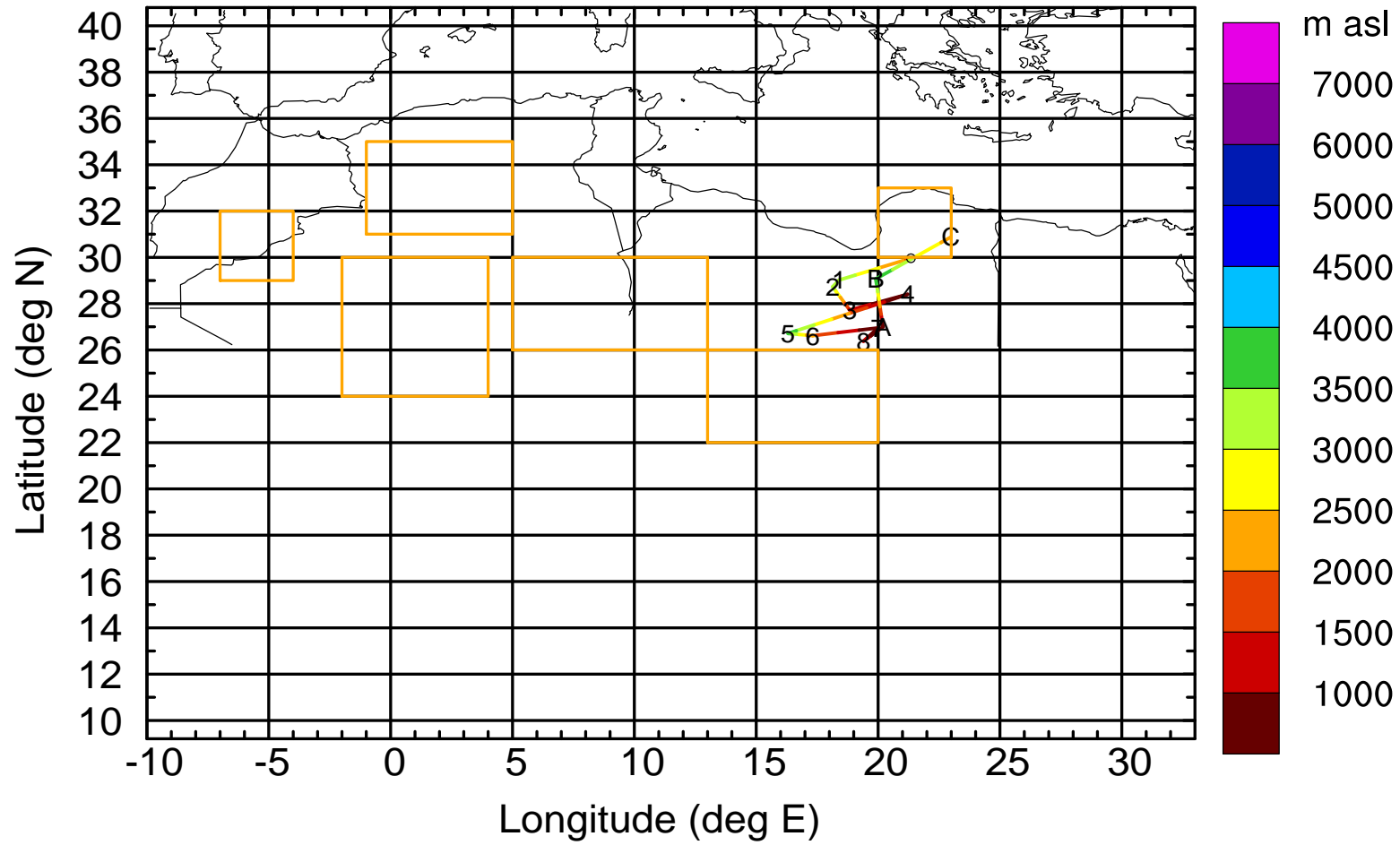
Level #11 of flight 170411a

BWD 20170411/07 -43H = 09/12 UTC



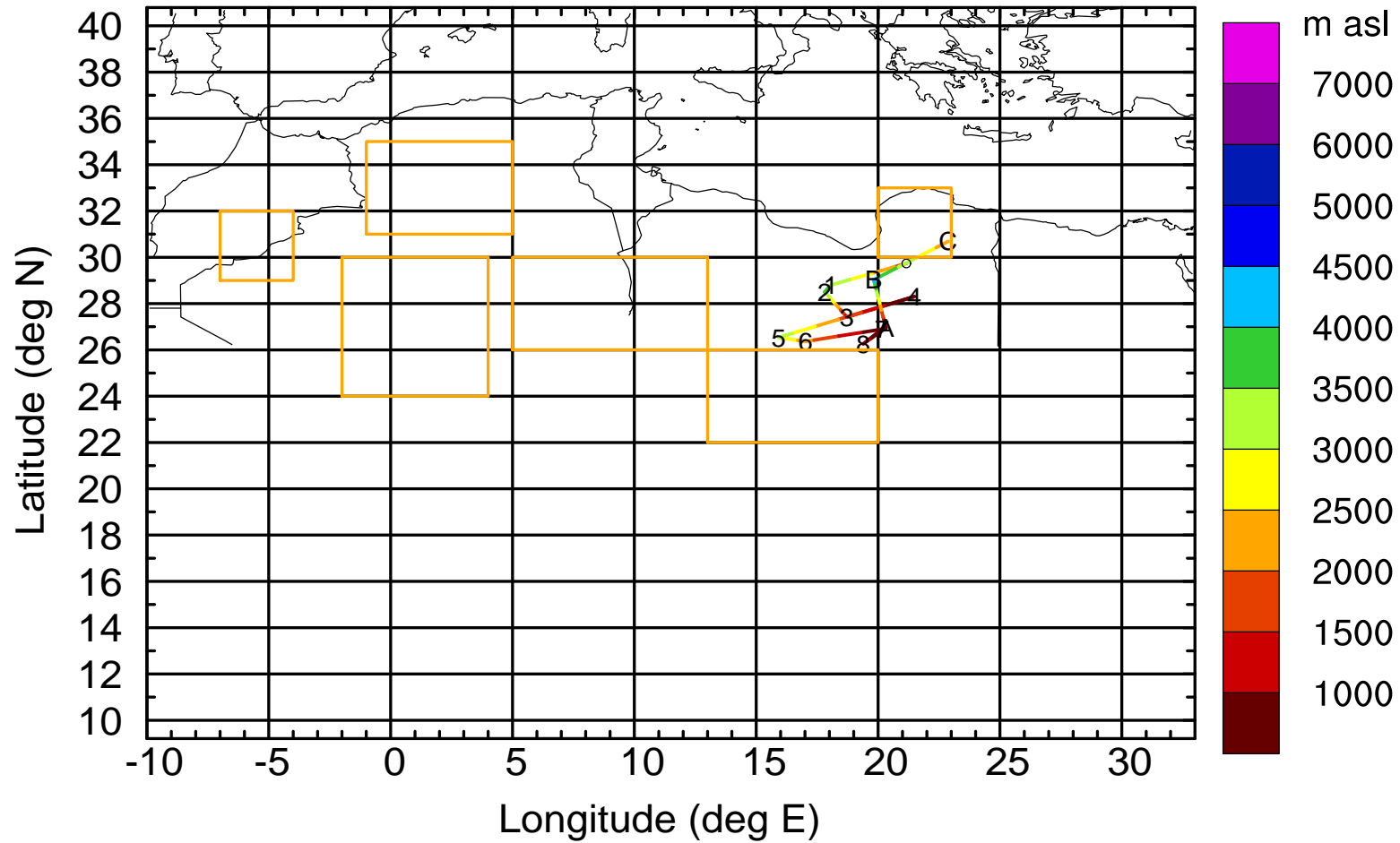
Level #11 of flight 170411a

BWD 20170411/07 -44H = 09/11 UTC



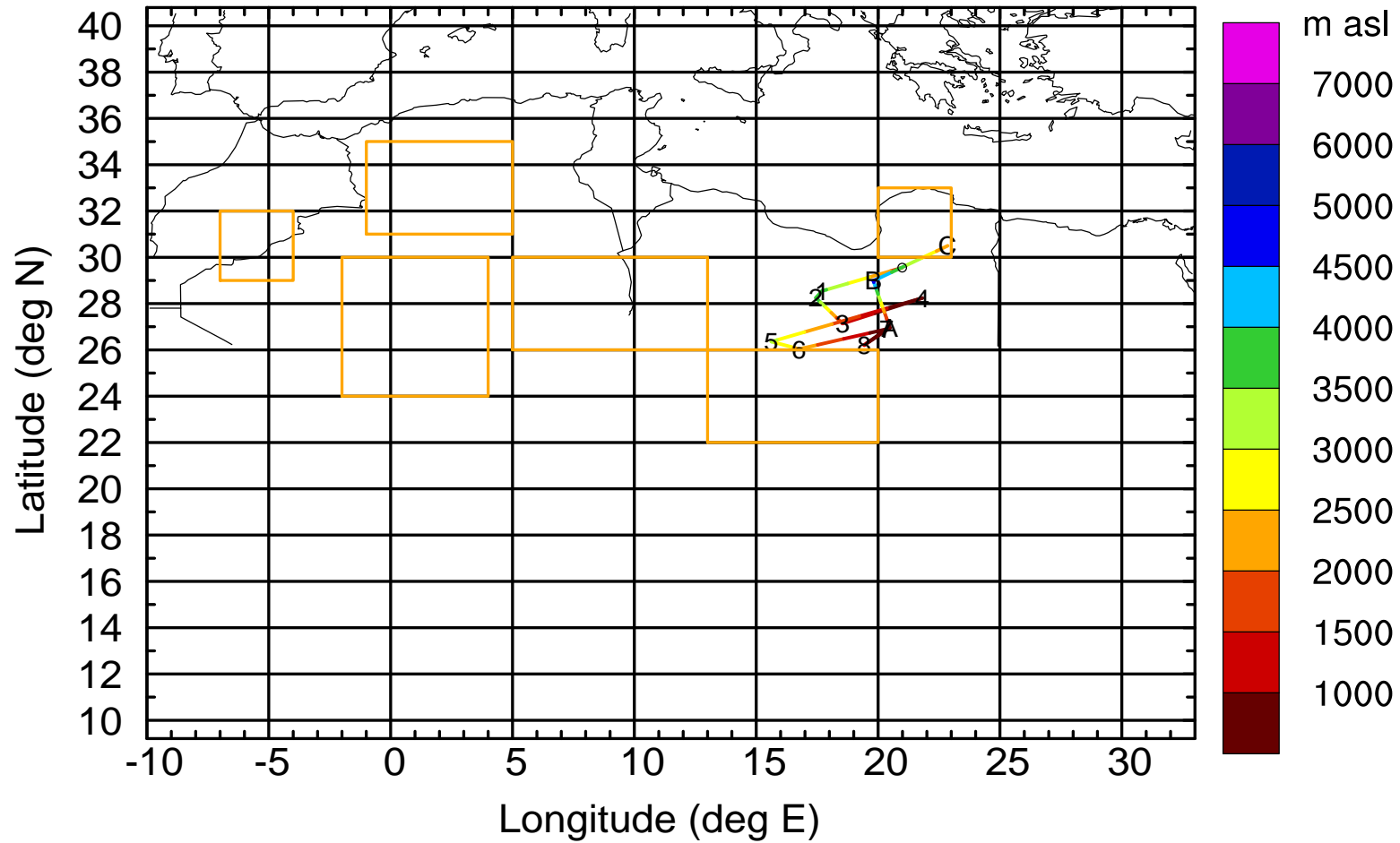
Level #11 of flight 170411a

BWD 20170411/07 -45H = 09/10 UTC



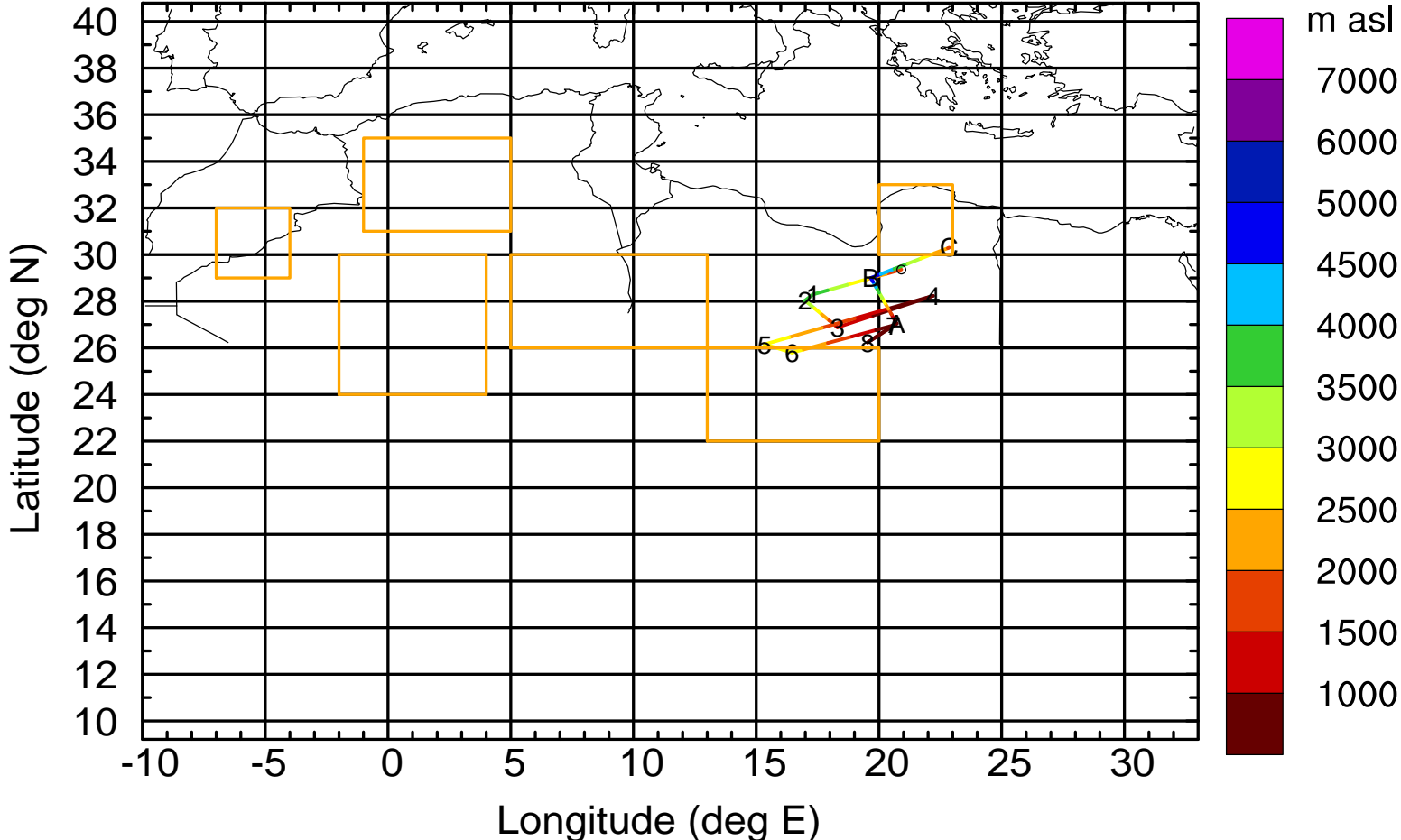
Level #11 of flight 170411a

BWD 20170411/07 -46H = 09/09 UTC



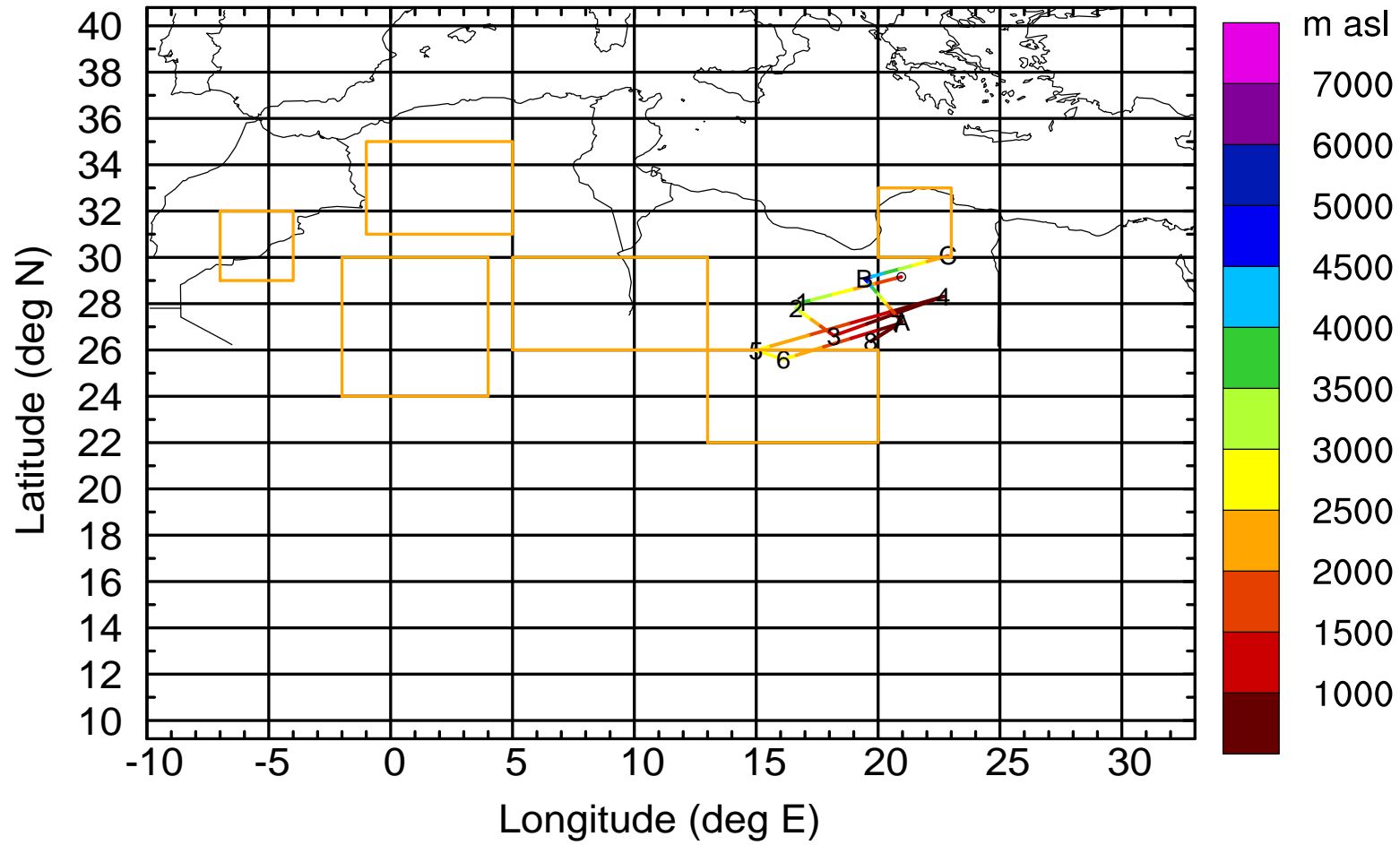
Level #11 of flight 170411a

BWD 20170411/07 -47H = 09/08 UTC



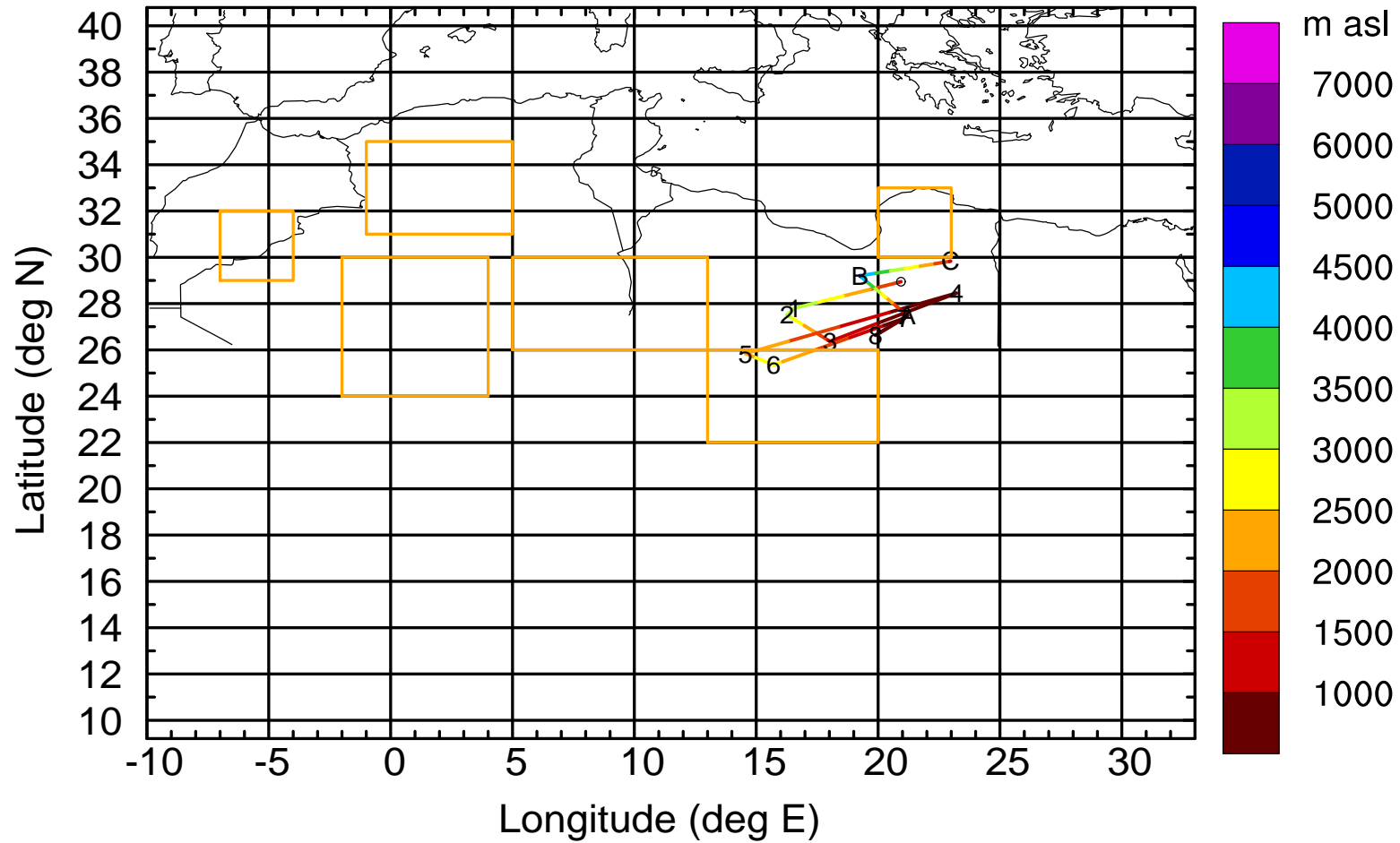
Level #11 of flight 170411a

BWD 20170411/07 -48H = 09/07 UTC



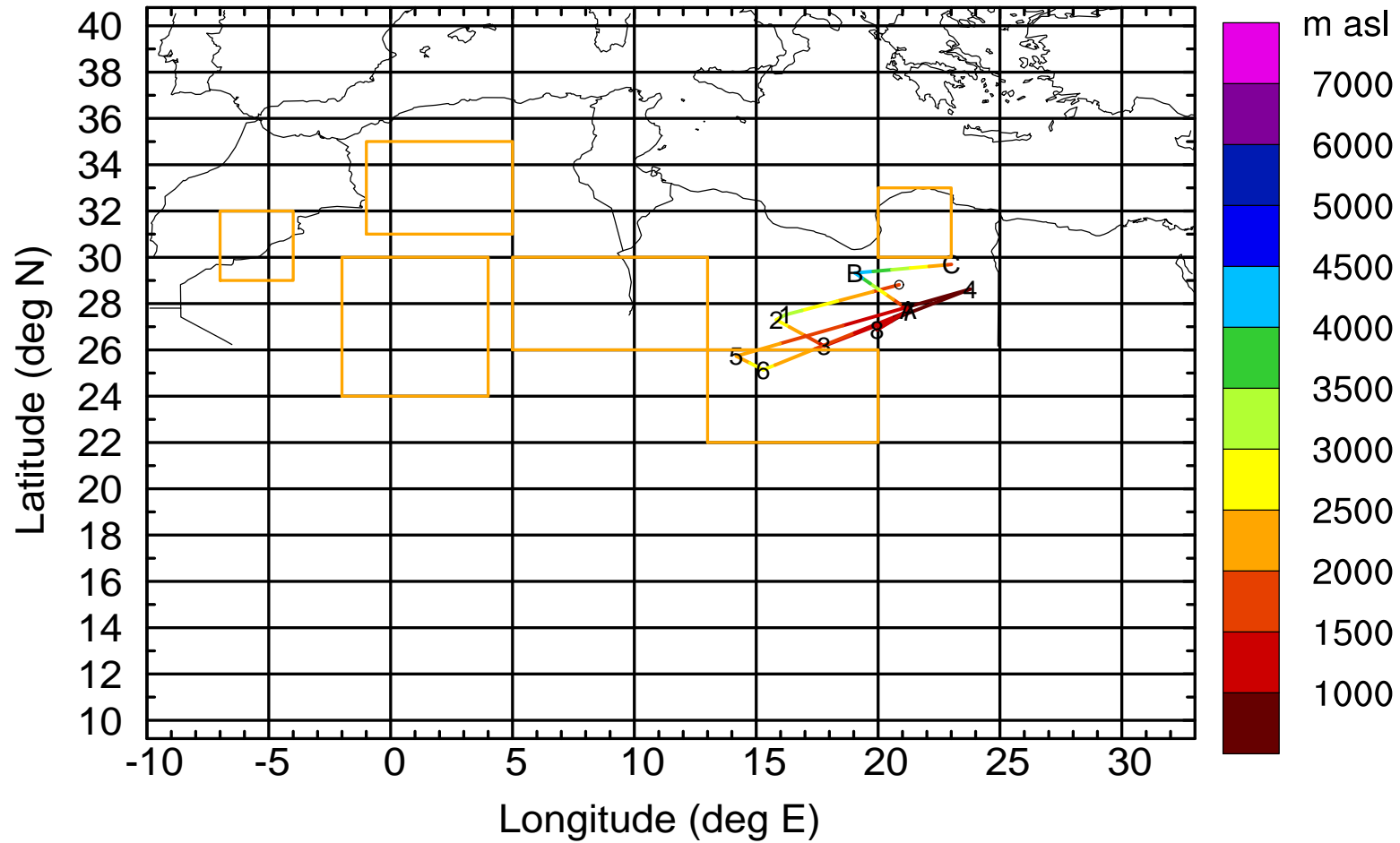
Level #11 of flight 170411a

BWD 20170411/07 -49H = 09/06 UTC



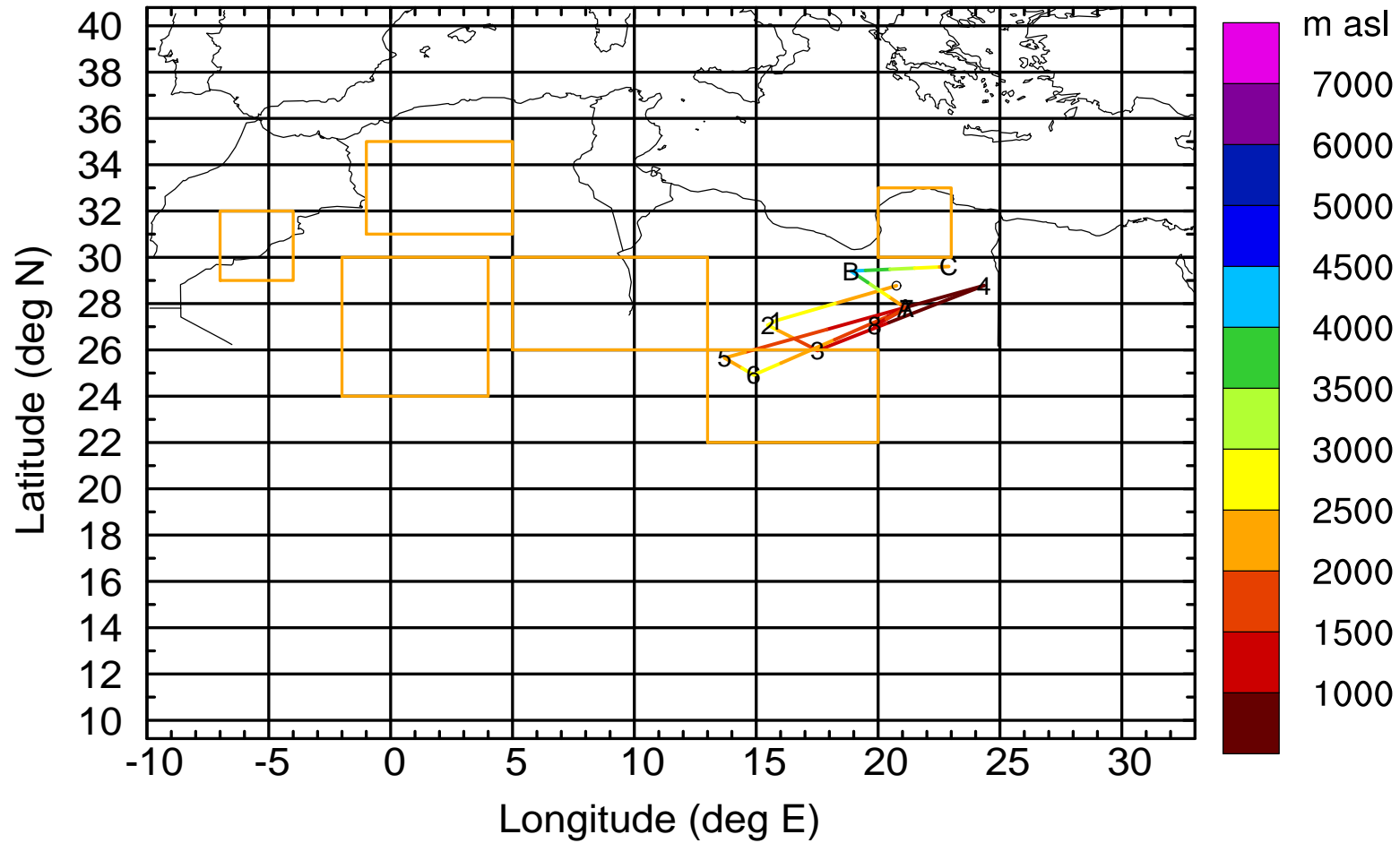
Level #11 of flight 170411a

BWD 20170411/07 -50H = 09/05 UTC



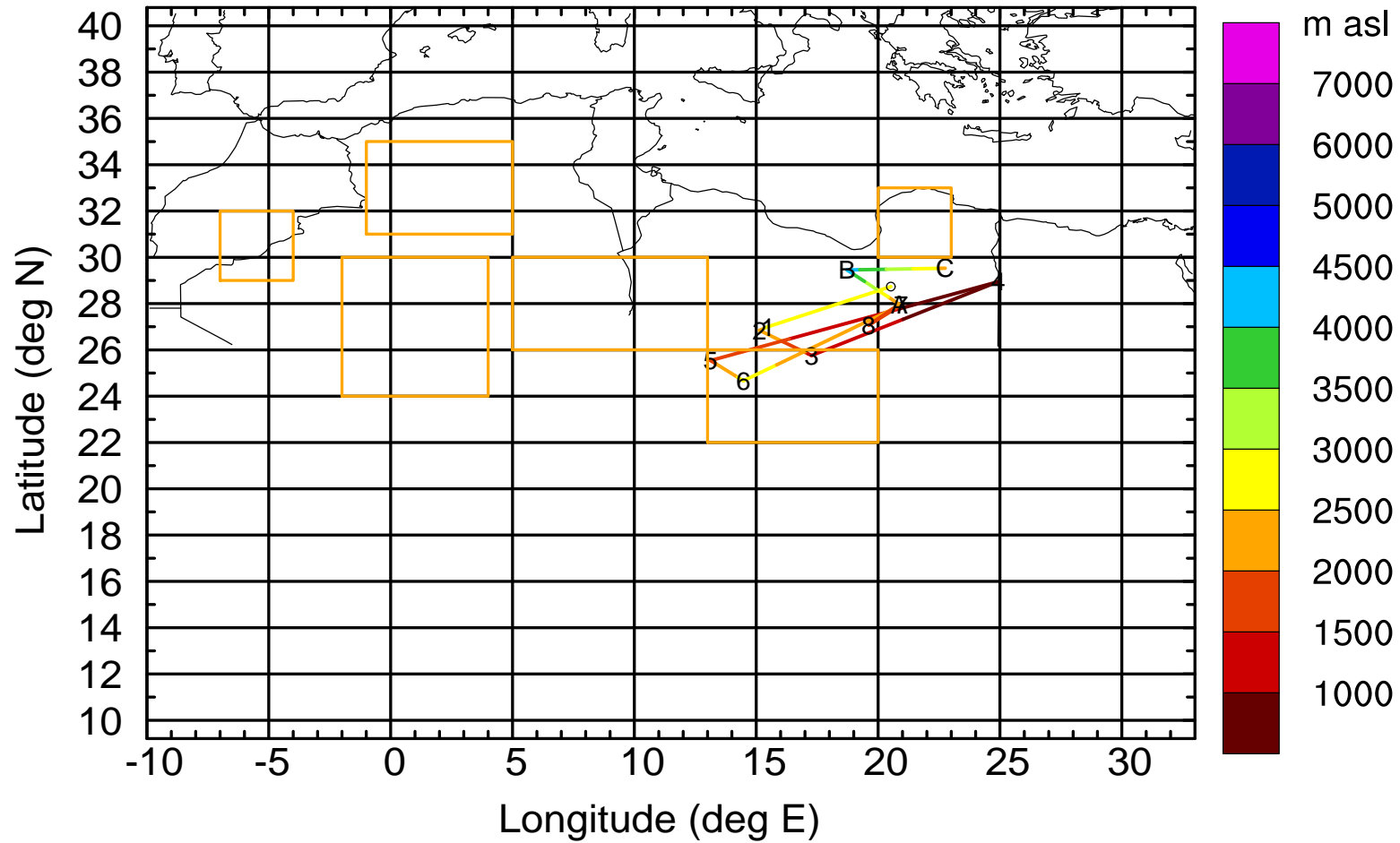
Level #11 of flight 170411a

BWD 20170411/07 -51H = 09/04 UTC



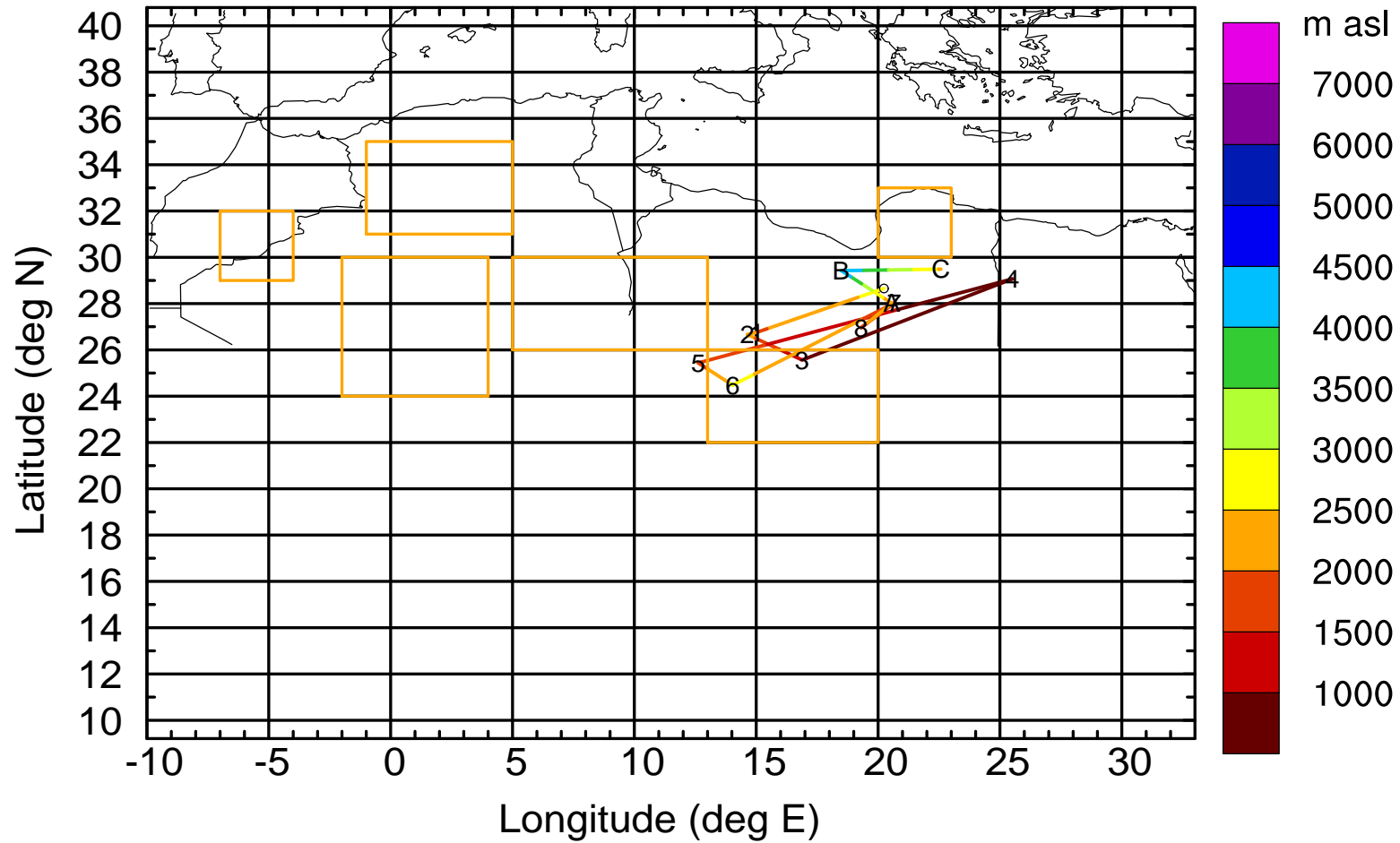
Level #11 of flight 170411a

BWD 20170411/07 -52H = 09/03 UTC



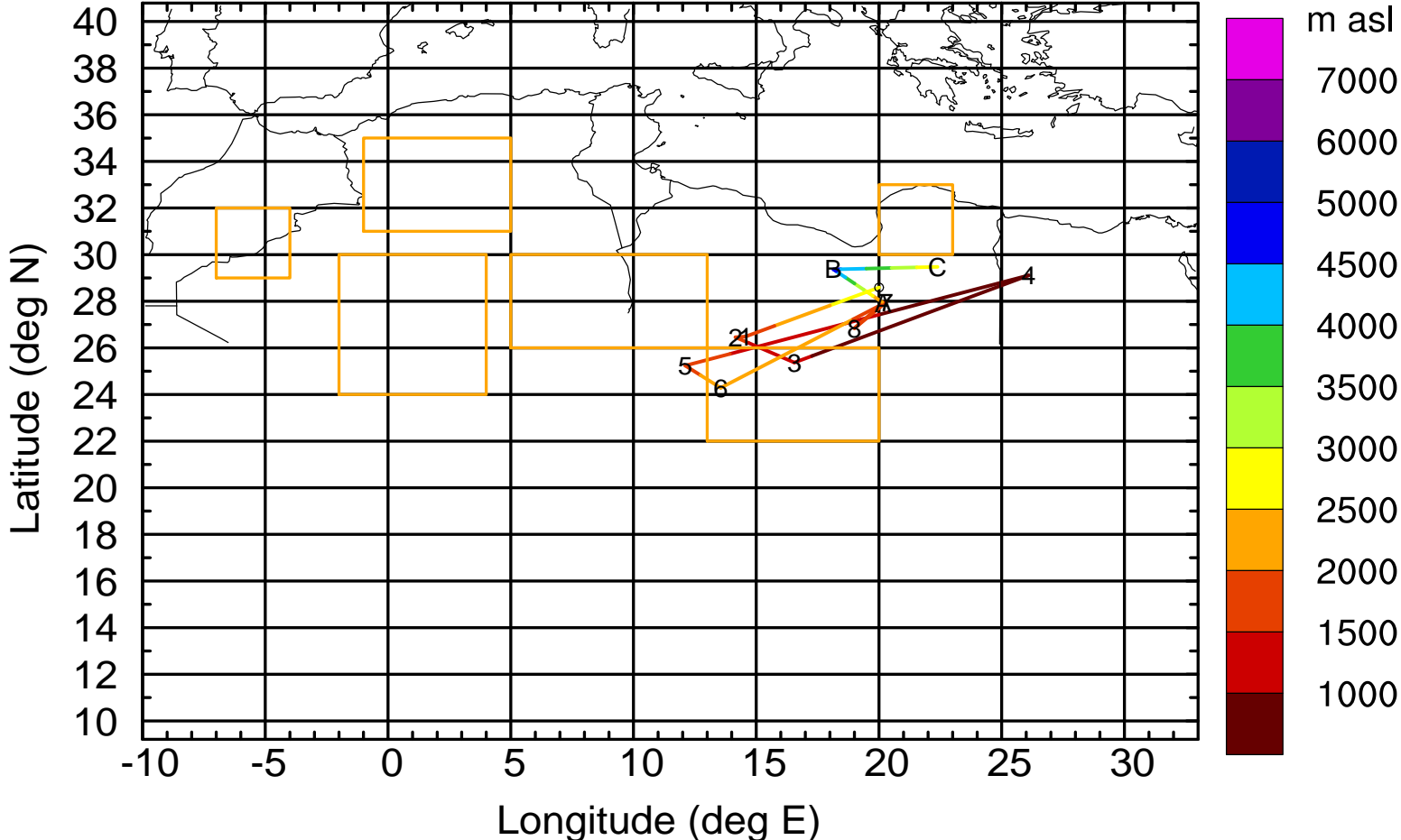
Level #11 of flight 170411a

BWD 20170411/07 -53H = 09/02 UTC



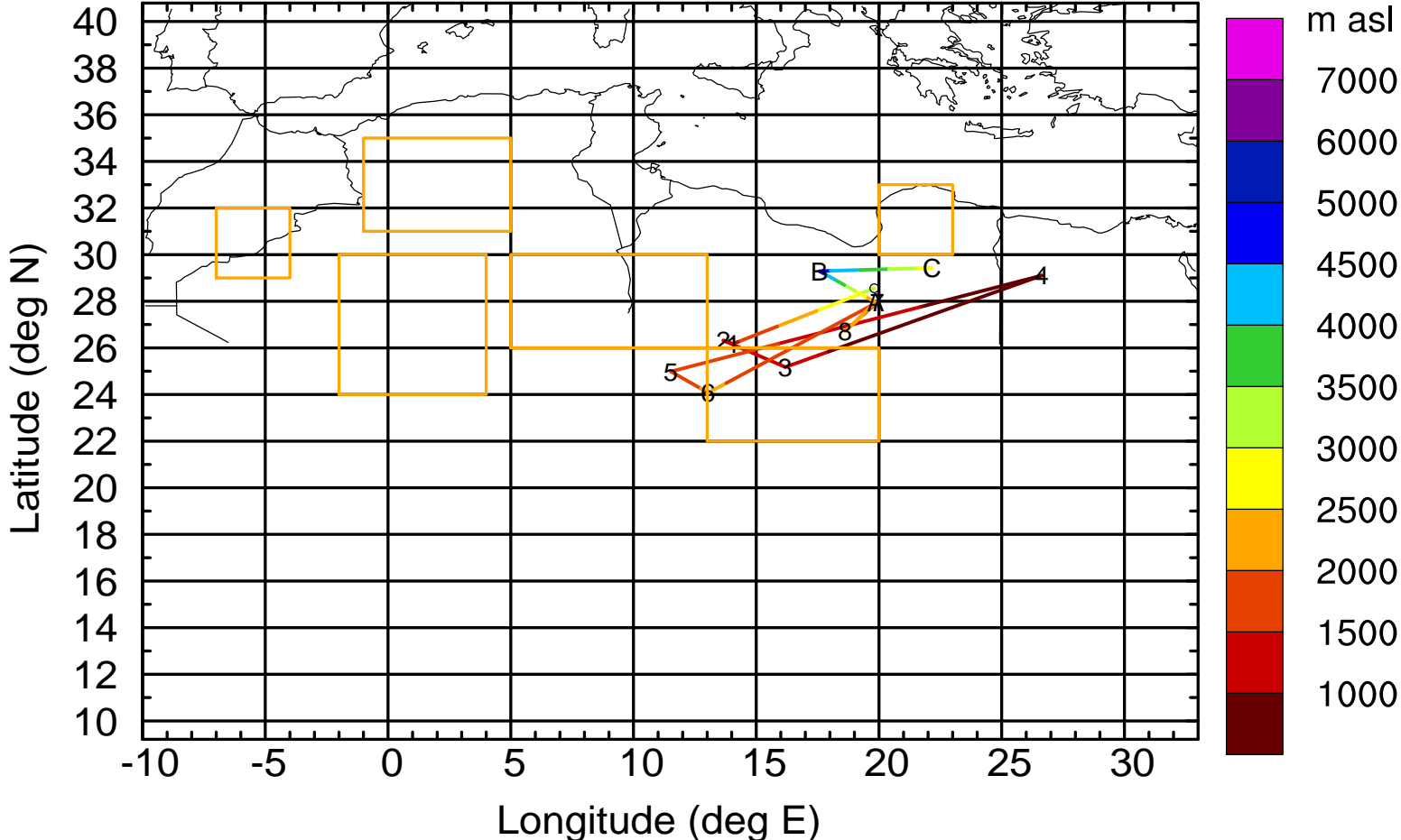
Level #11 of flight 170411a

BWD 20170411/07 -54H = 09/01 UTC



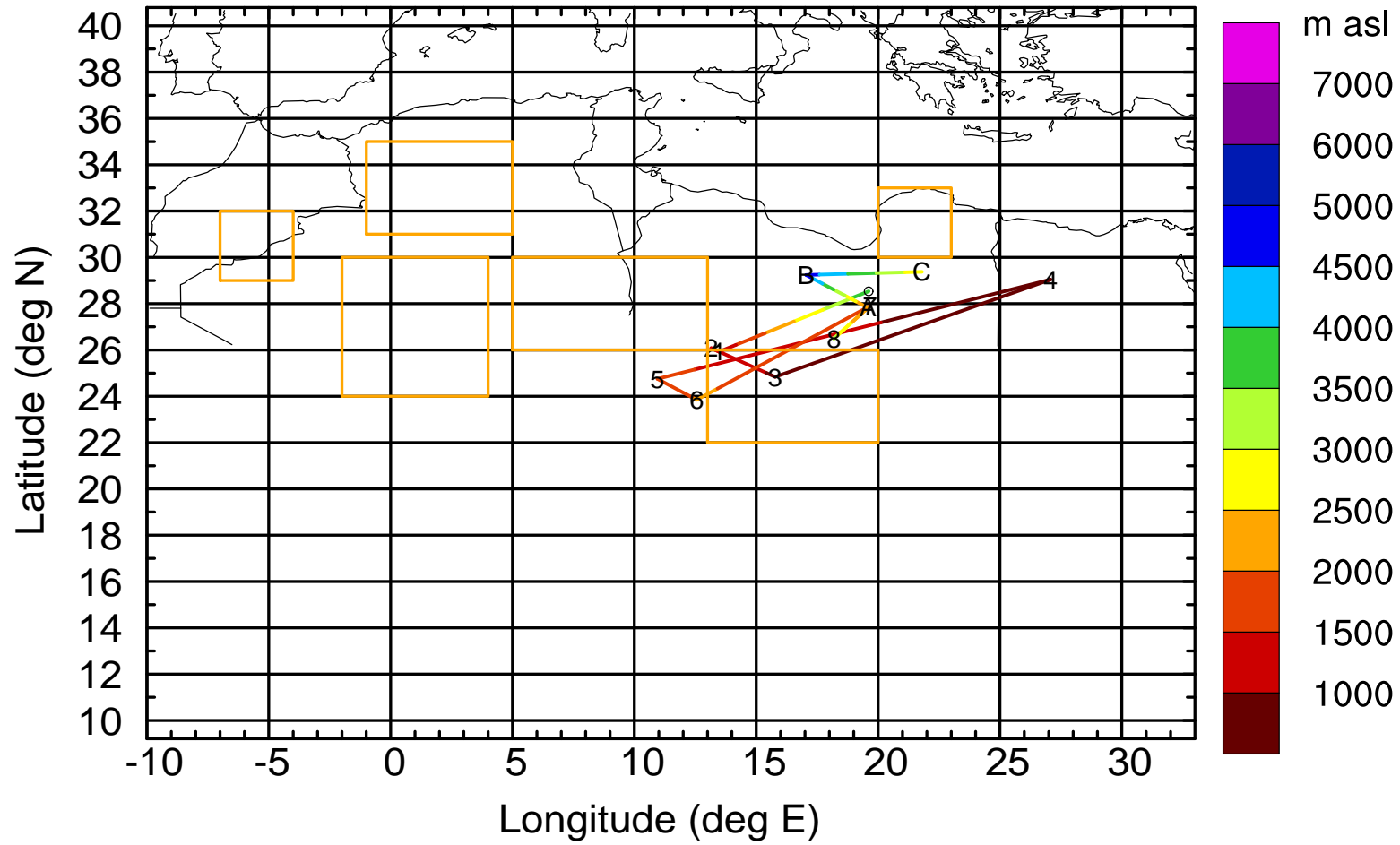
Level #11 of flight 170411a

BWD 20170411/07 -55H = 09/00 UTC



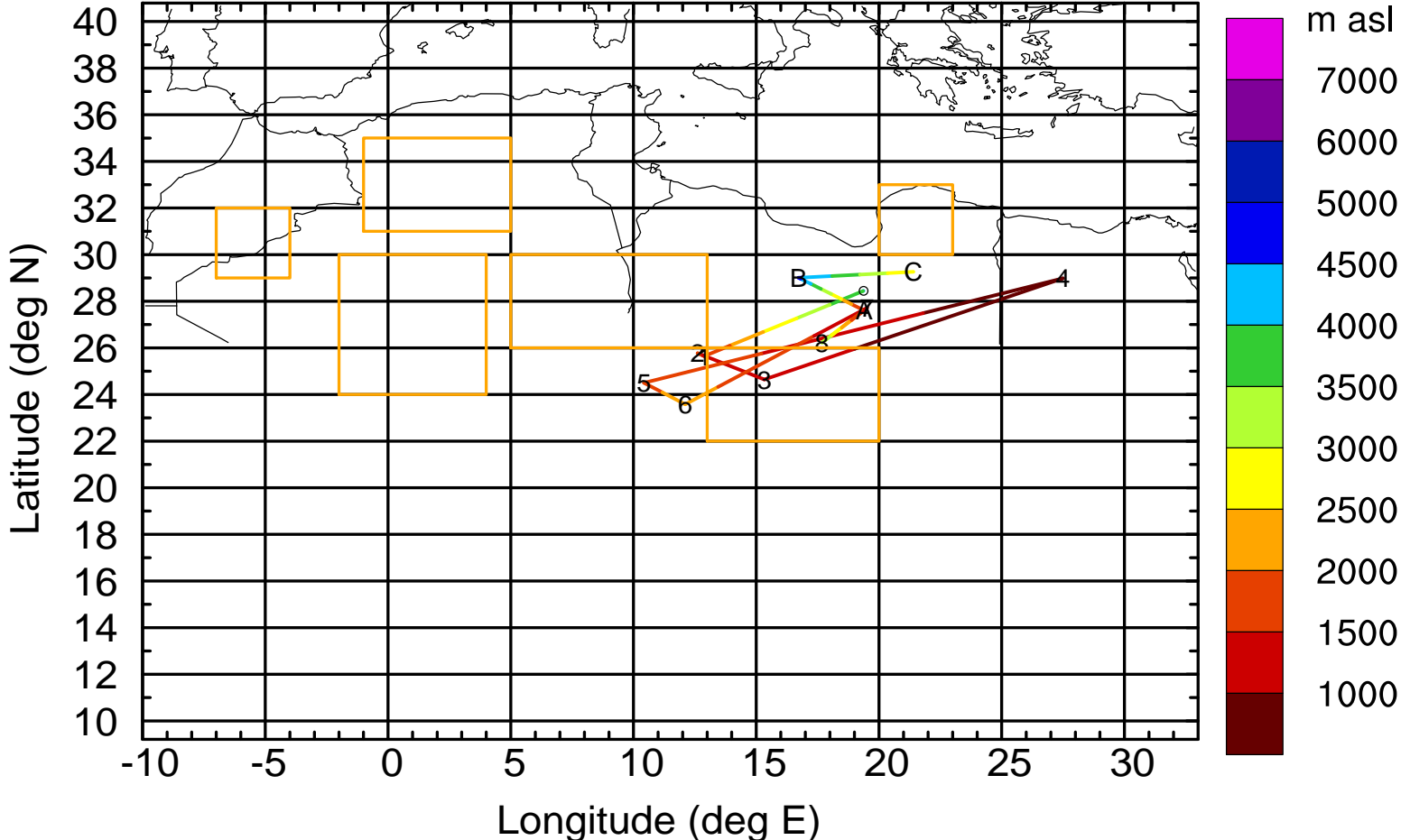
Level #11 of flight 170411a

BWD 20170411/07 -56H = 08/23 UTC



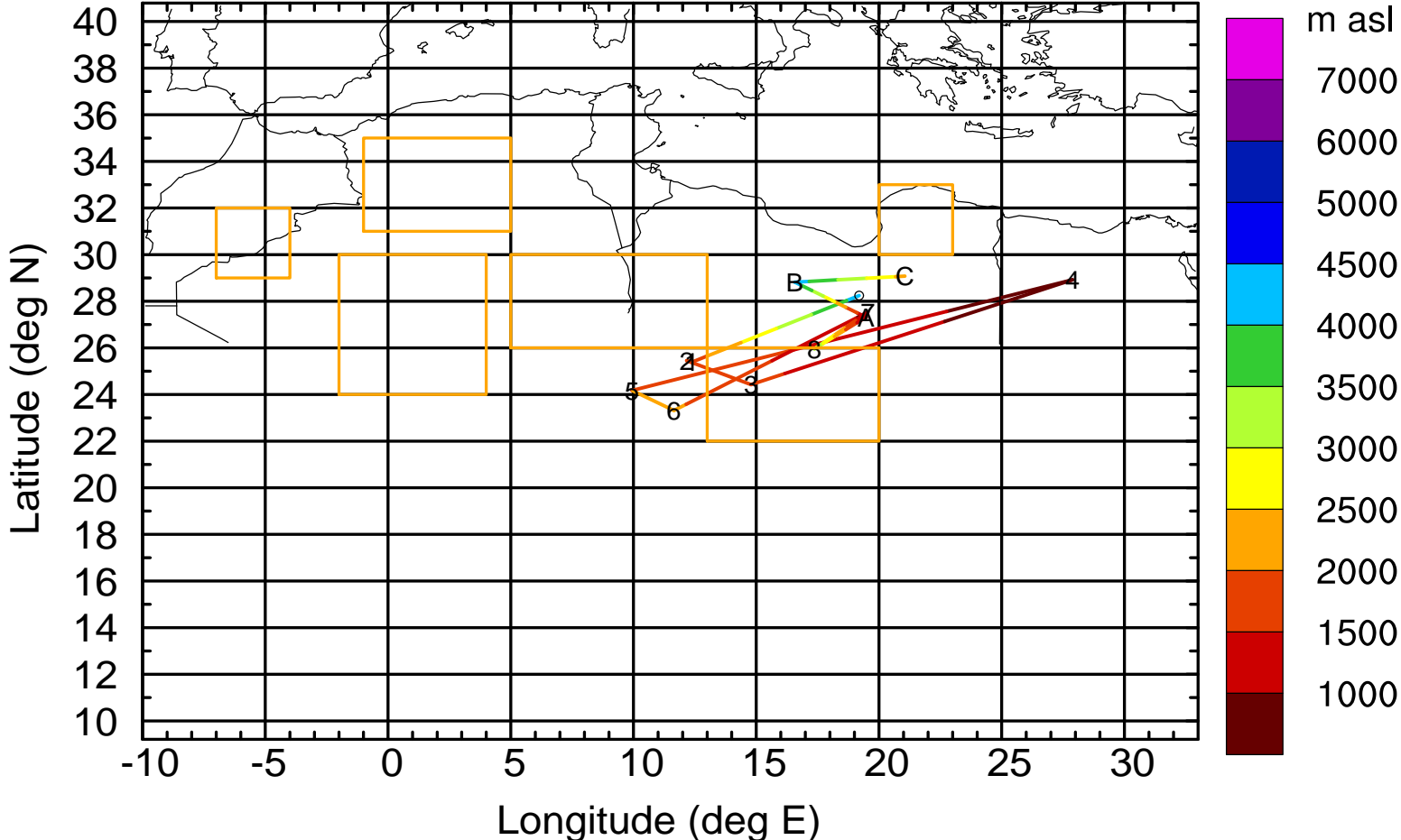
Level #11 of flight 170411a

BWD 20170411/07 -57H = 08/22 UTC



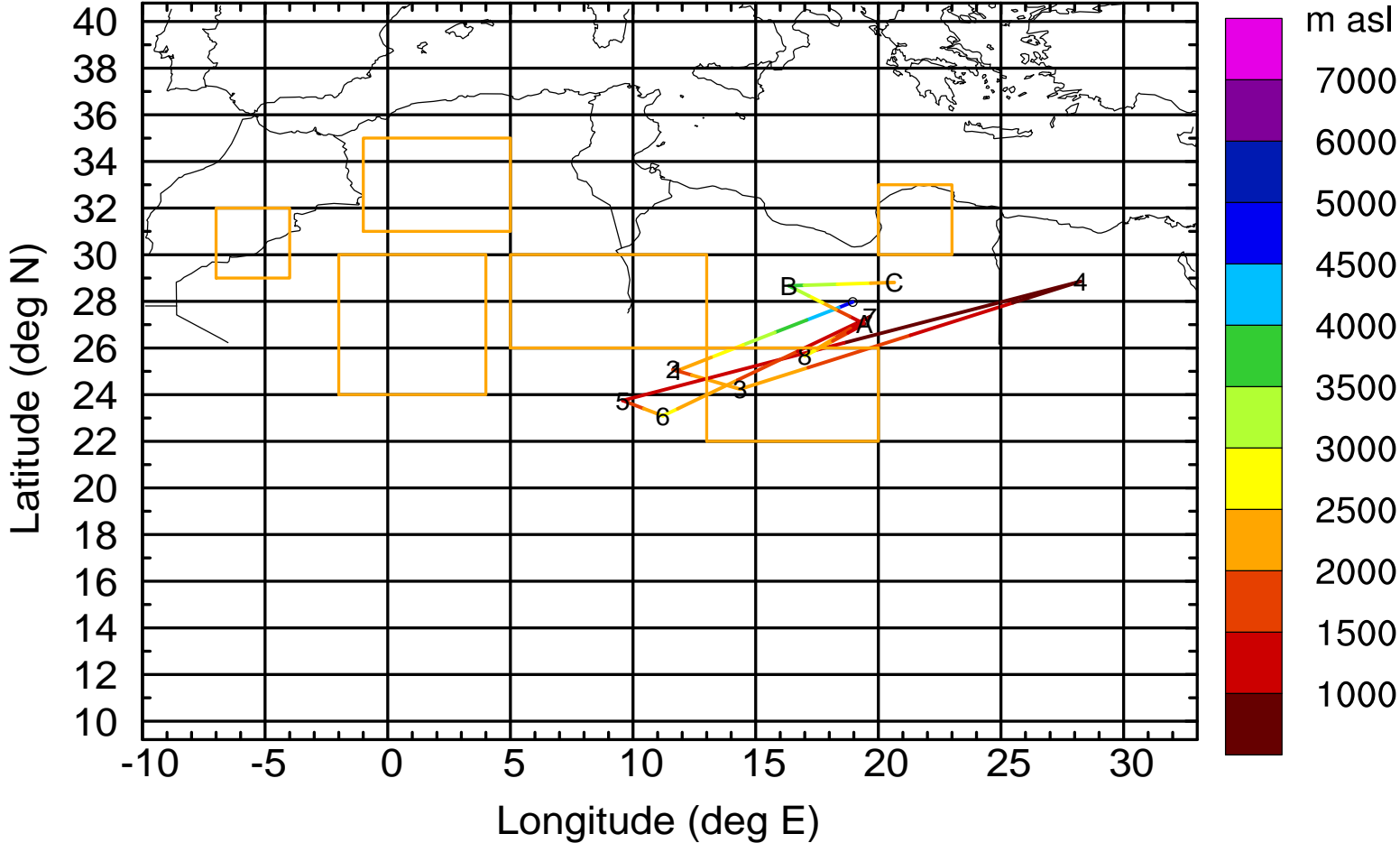
Level #11 of flight 170411a

BWD 20170411/07 -58H = 08/21 UTC



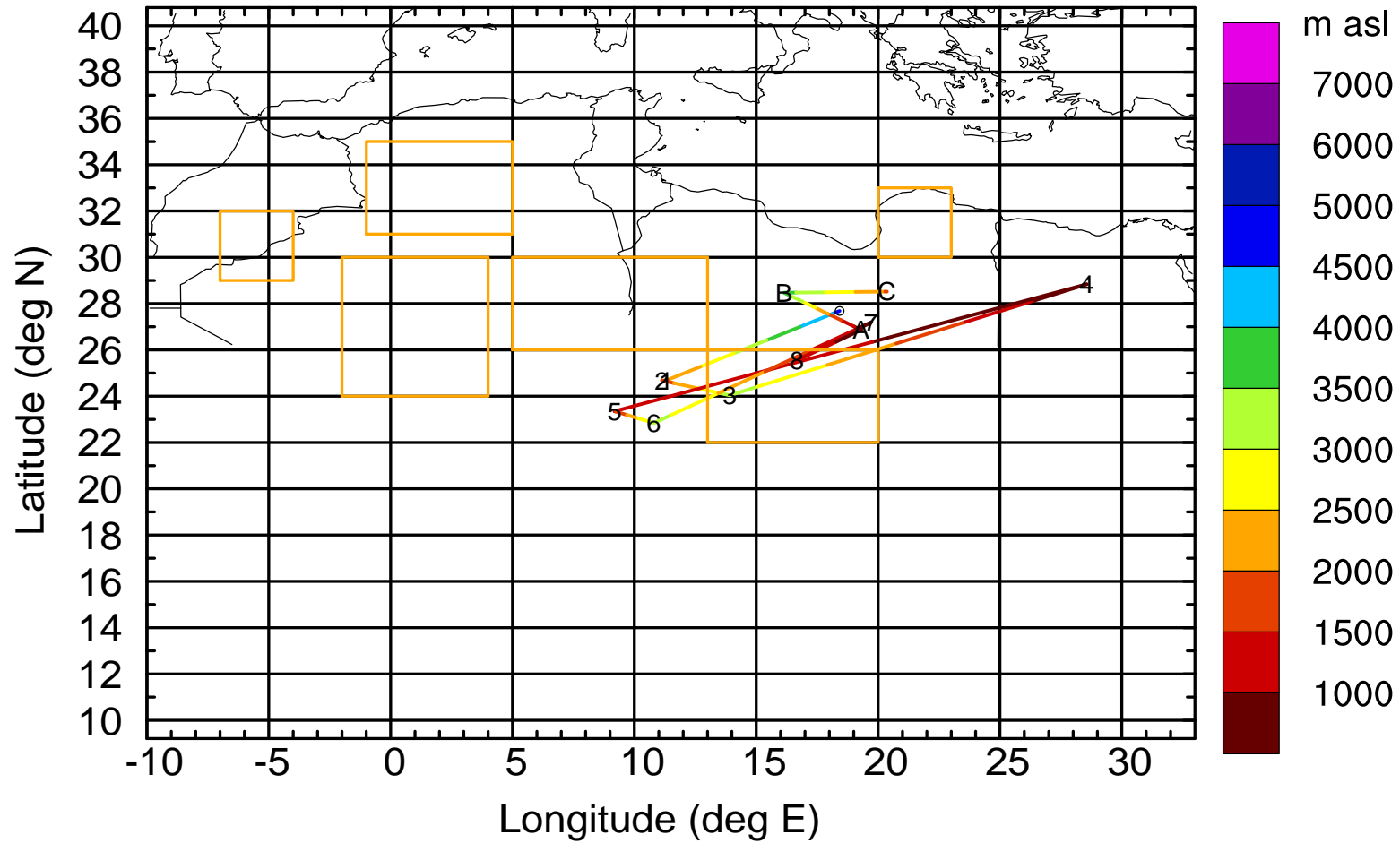
Level #11 of flight 170411a

BWD 20170411/07 -59H = 08/20 UTC



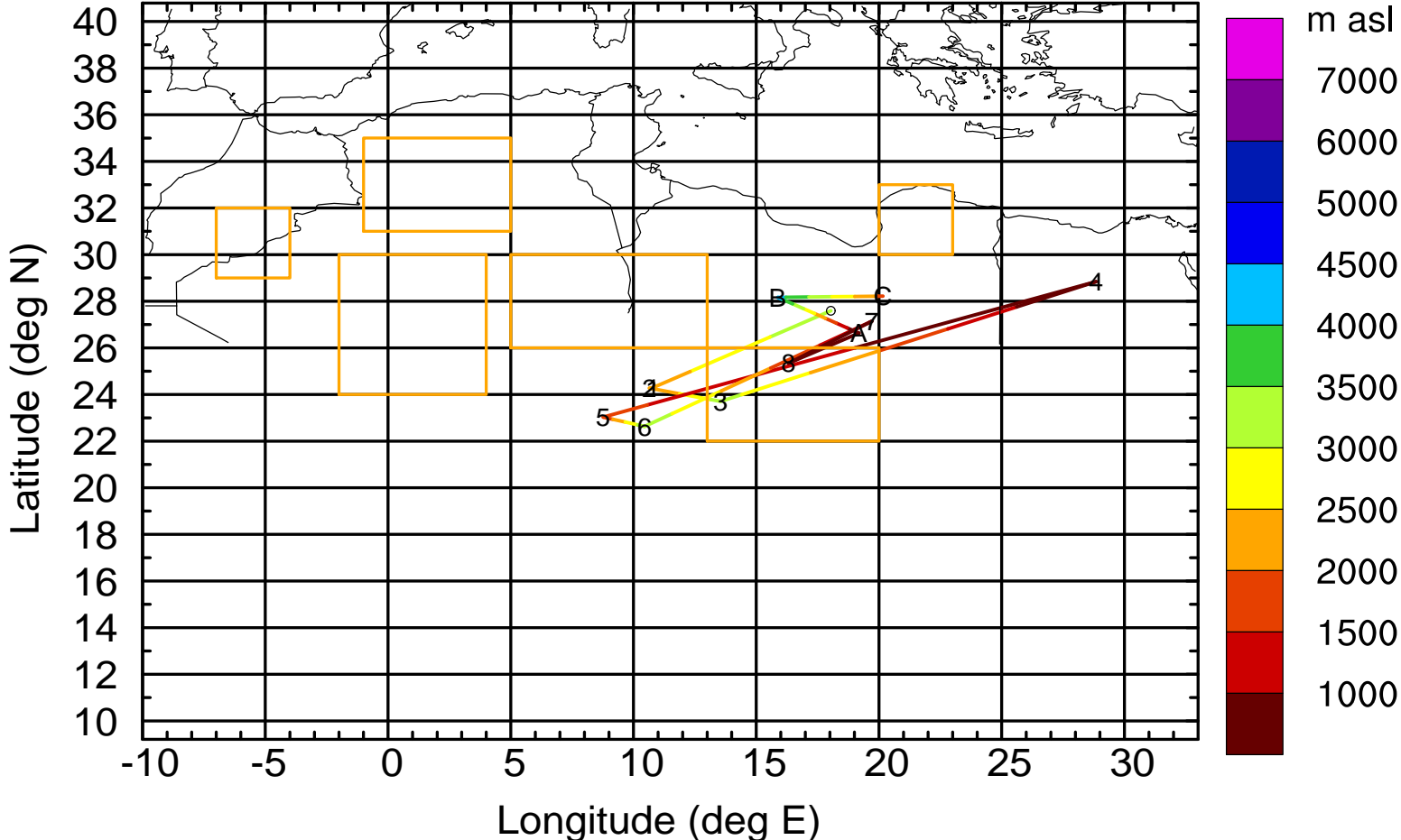
Level #11 of flight 170411a

BWD 20170411/07 -60H = 08/19 UTC



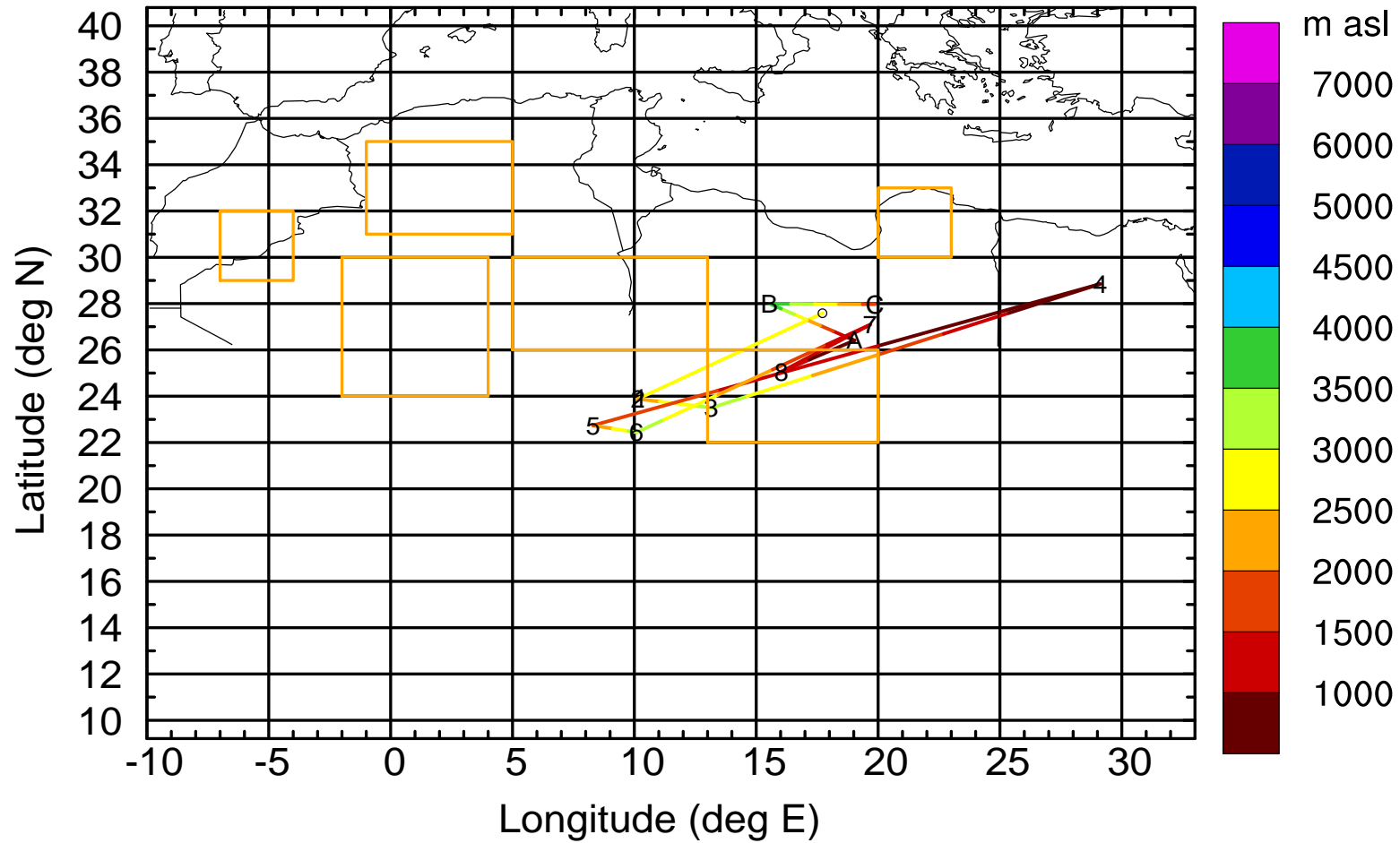
Level #11 of flight 170411a

BWD 20170411/07 -61H = 08/18 UTC



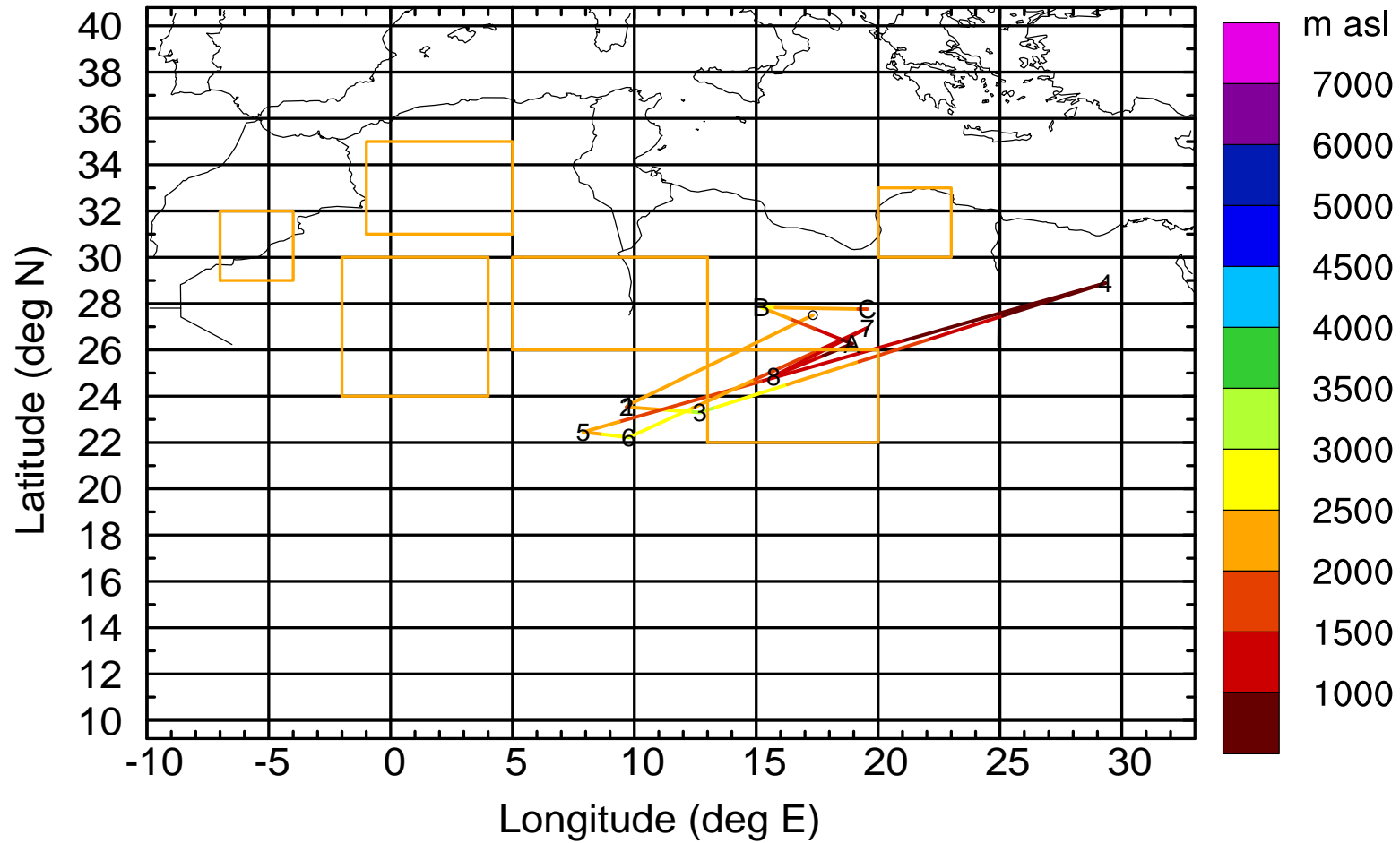
Level #11 of flight 170411a

BWD 20170411/07 -62H = 08/17 UTC



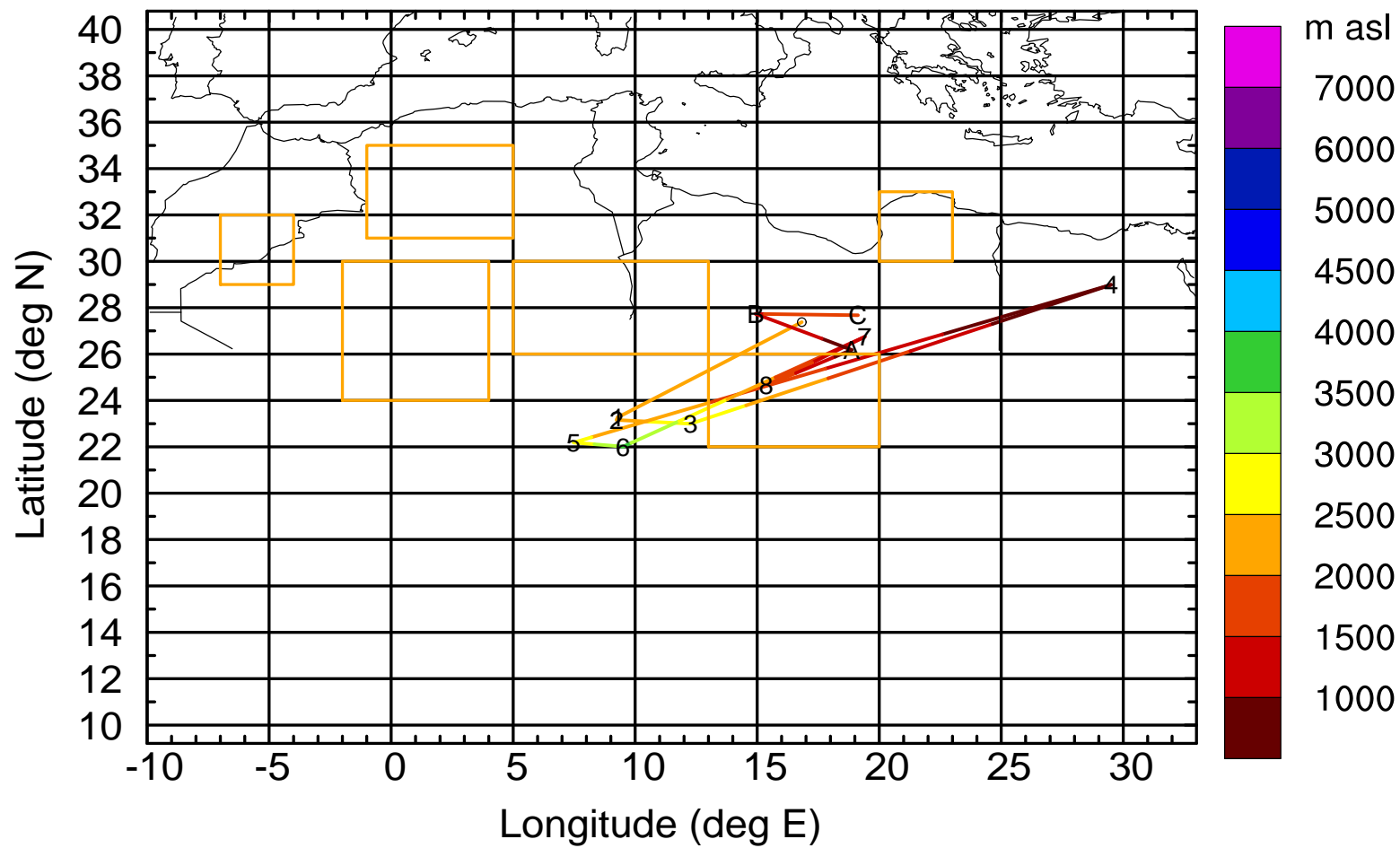
Level #11 of flight 170411a

BWD 20170411/07 -63H = 08/16 UTC



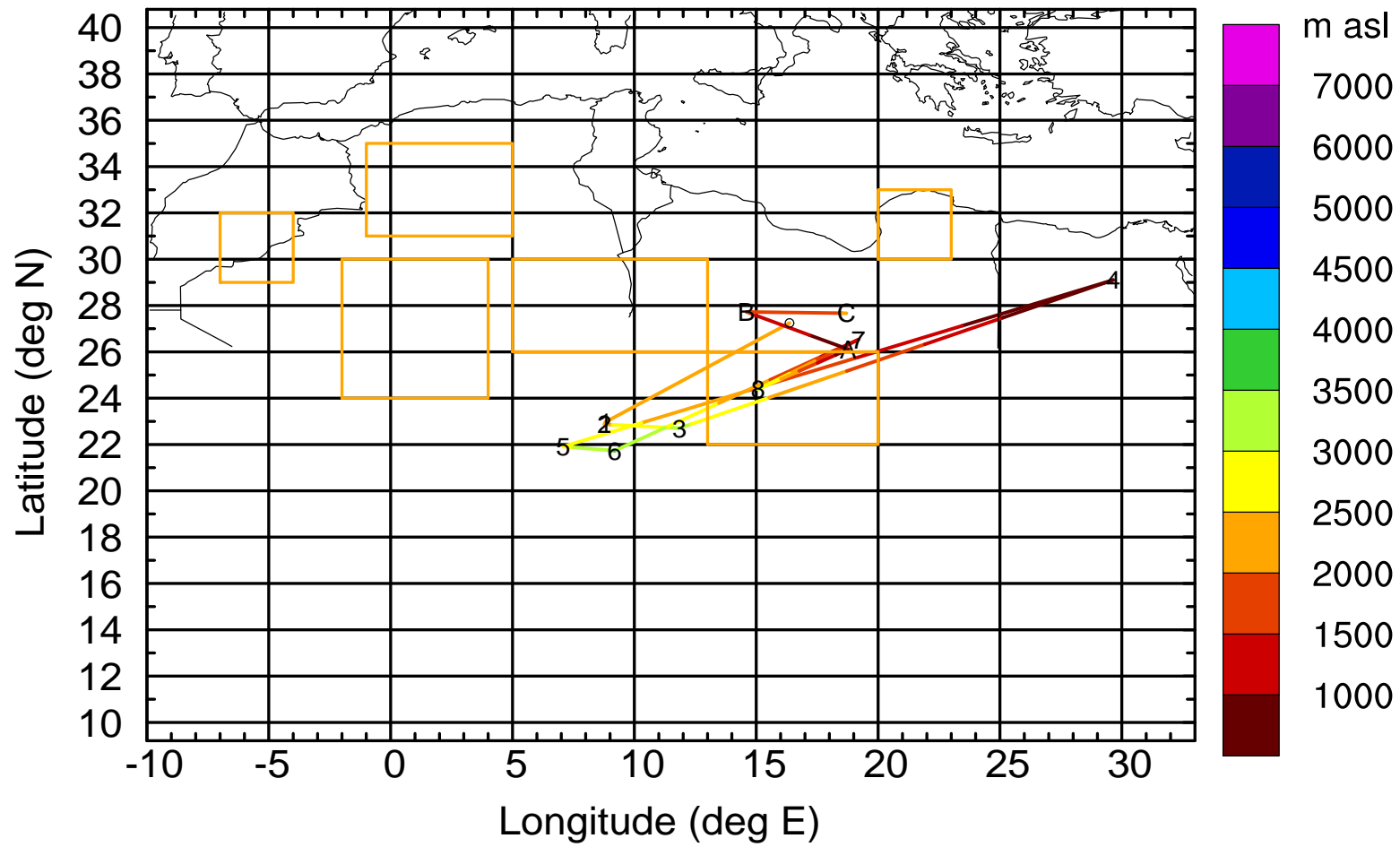
Level #11 of flight 170411a

BWD 20170411/07 -64H = 08/15 UTC



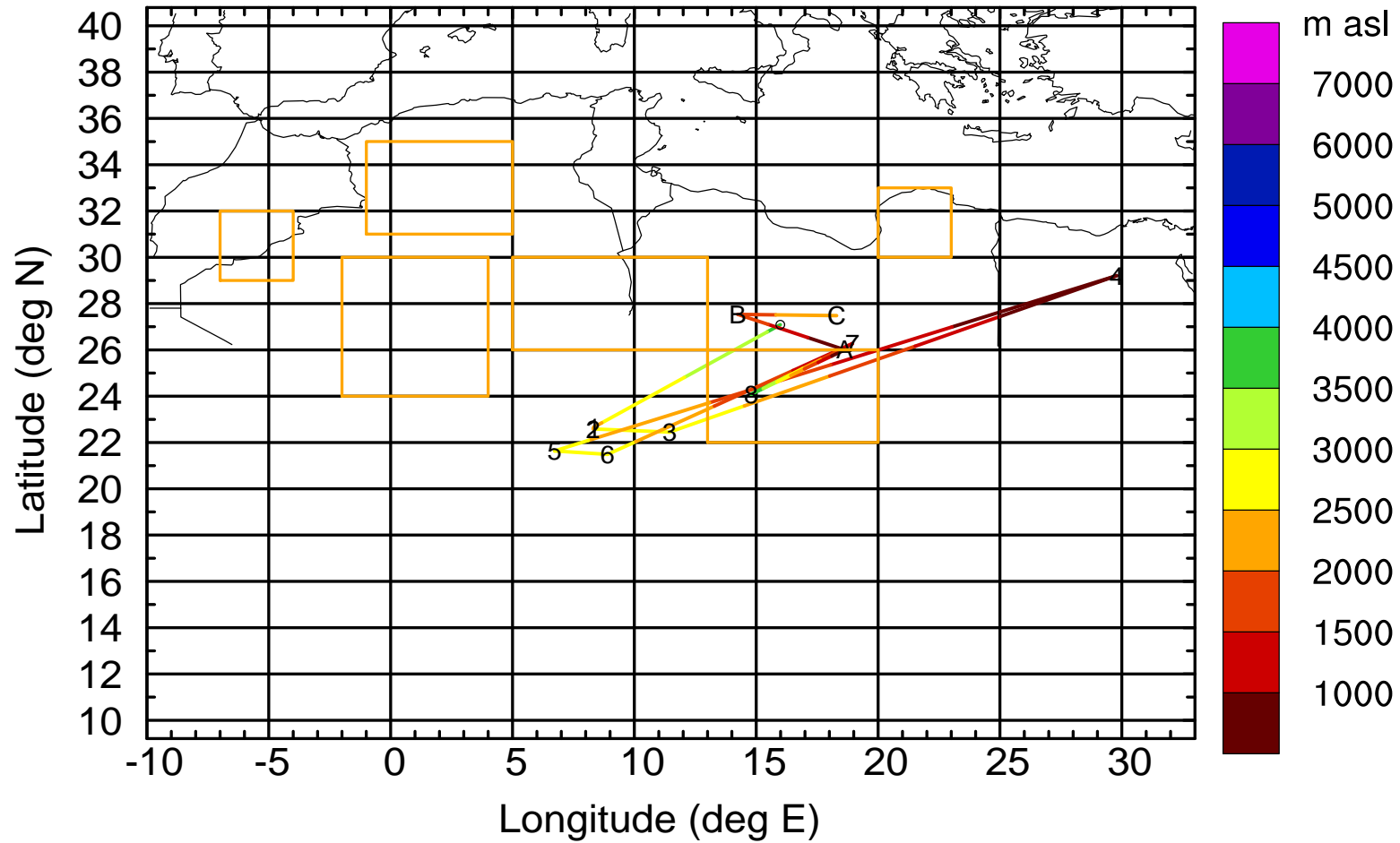
Level #11 of flight 170411a

BWD 20170411/07 -65H = 08/14 UTC



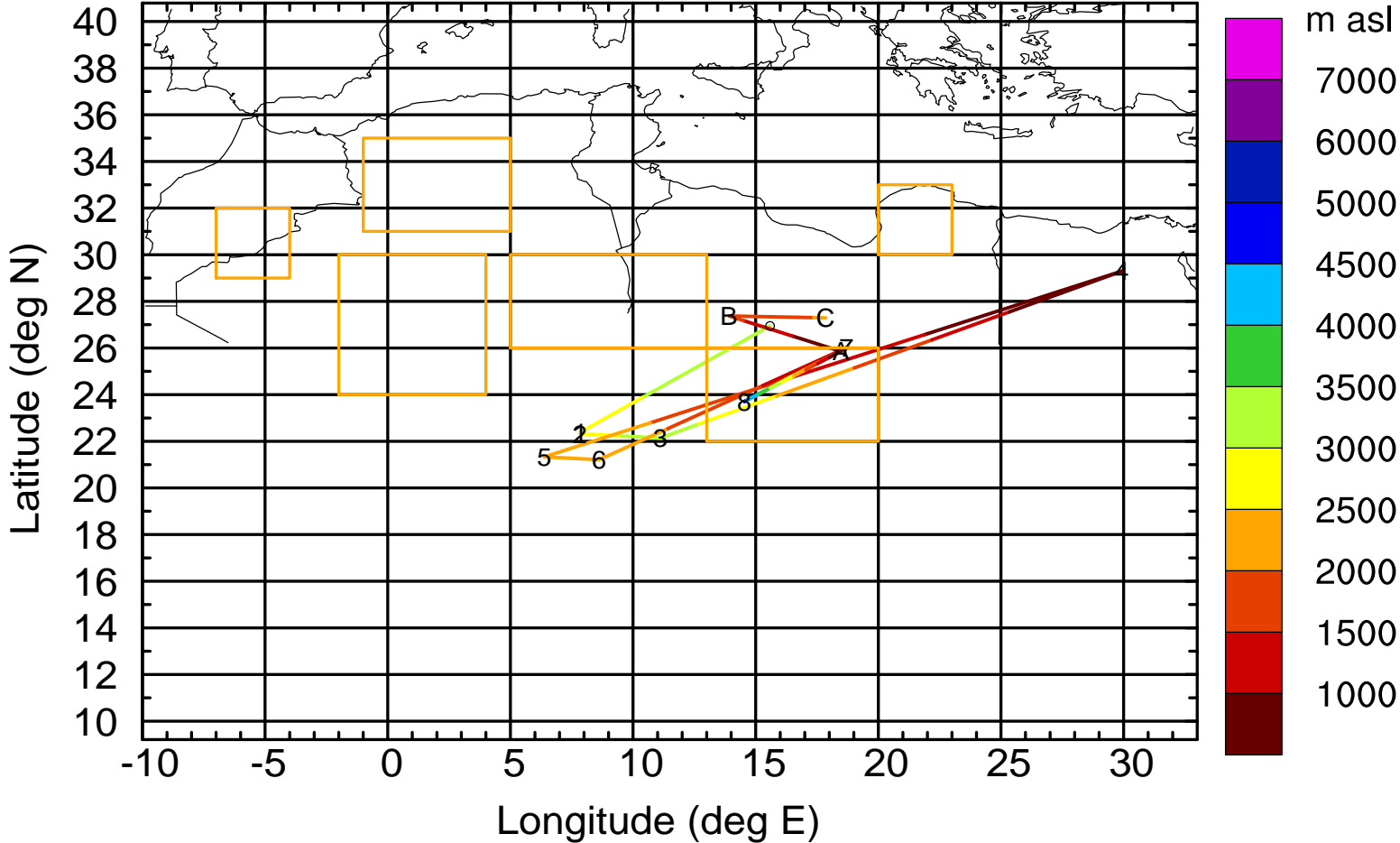
Level #11 of flight 170411a

BWD 20170411/07 -66H = 08/13 UTC



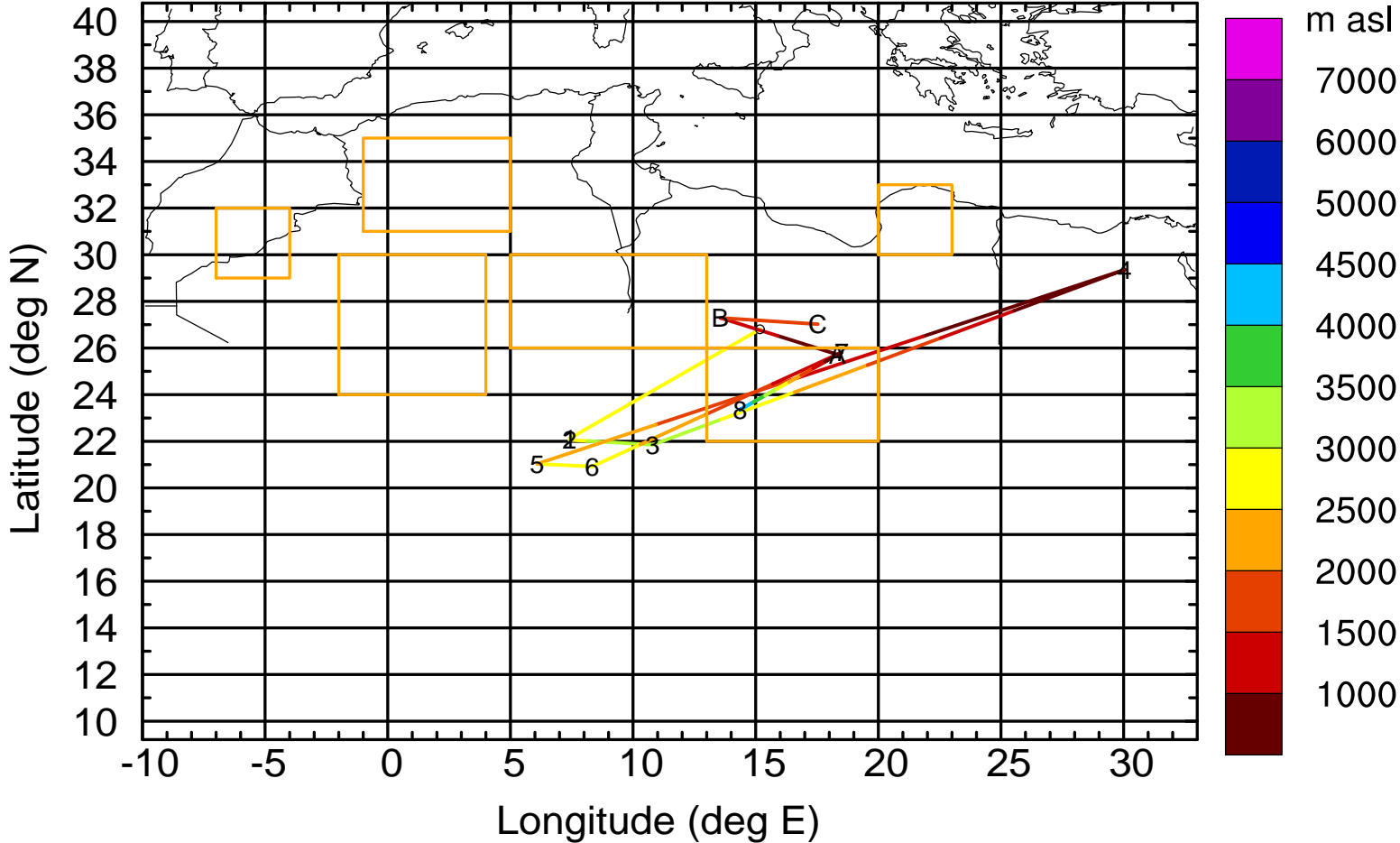
Level #11 of flight 170411a

BWD 20170411/07 -67H = 08/12 UTC



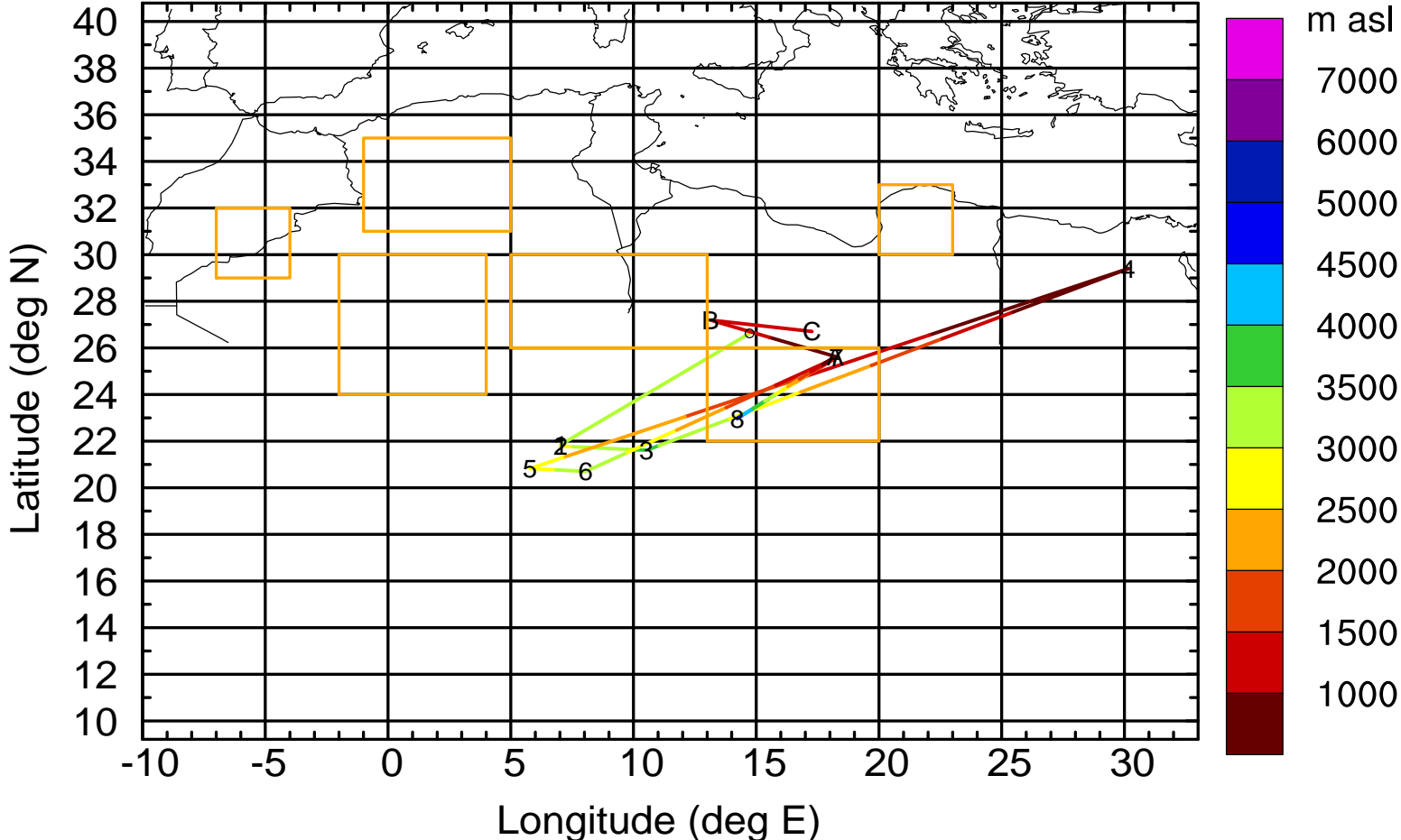
Level #11 of flight 170411a

BWD 20170411/07 -68H = 08/11 UTC



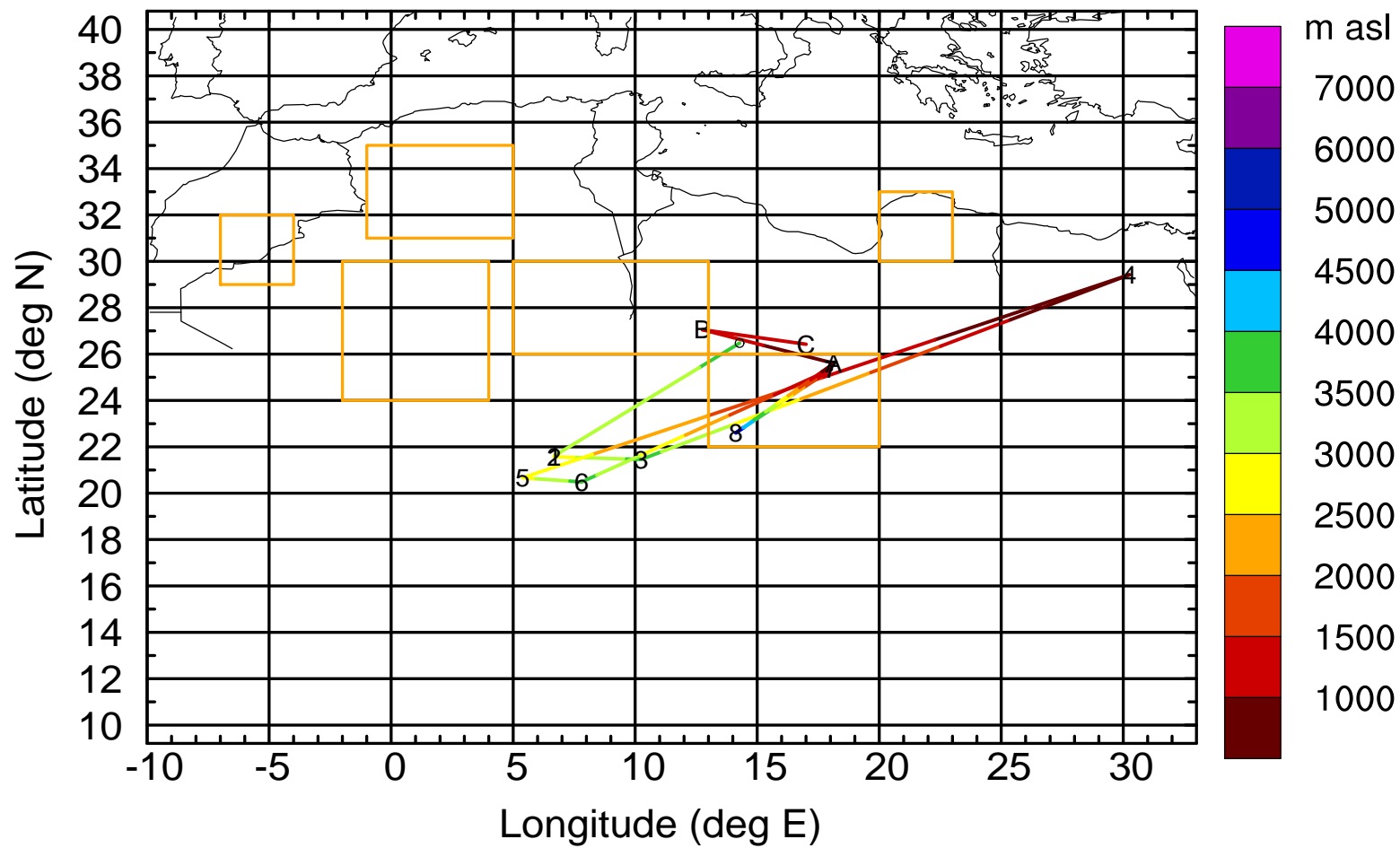
Level #11 of flight 170411a

BWD 20170411/07 -69H = 08/10 UTC



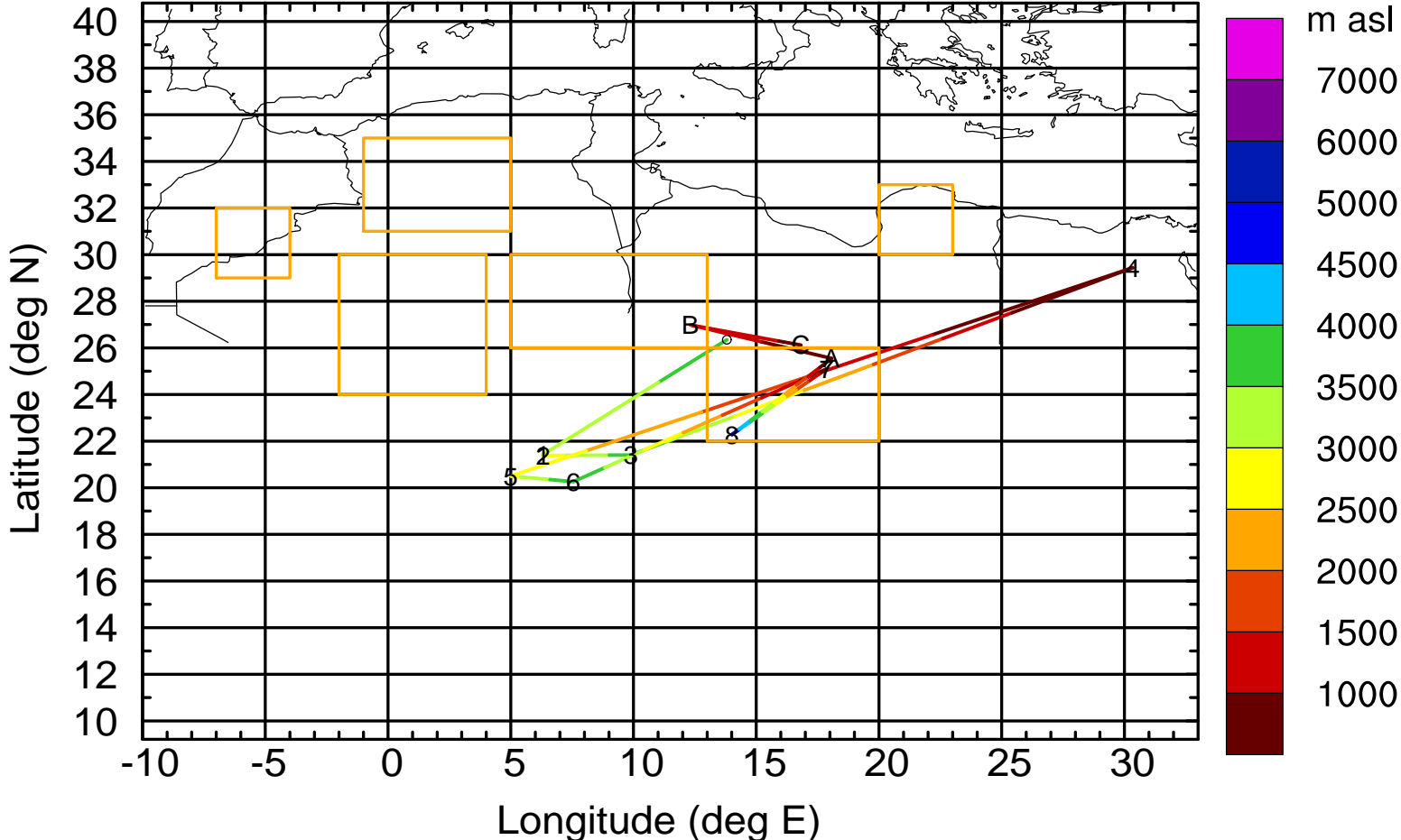
Level #11 of flight 170411a

BWD 20170411/07 -70H = 08/09 UTC



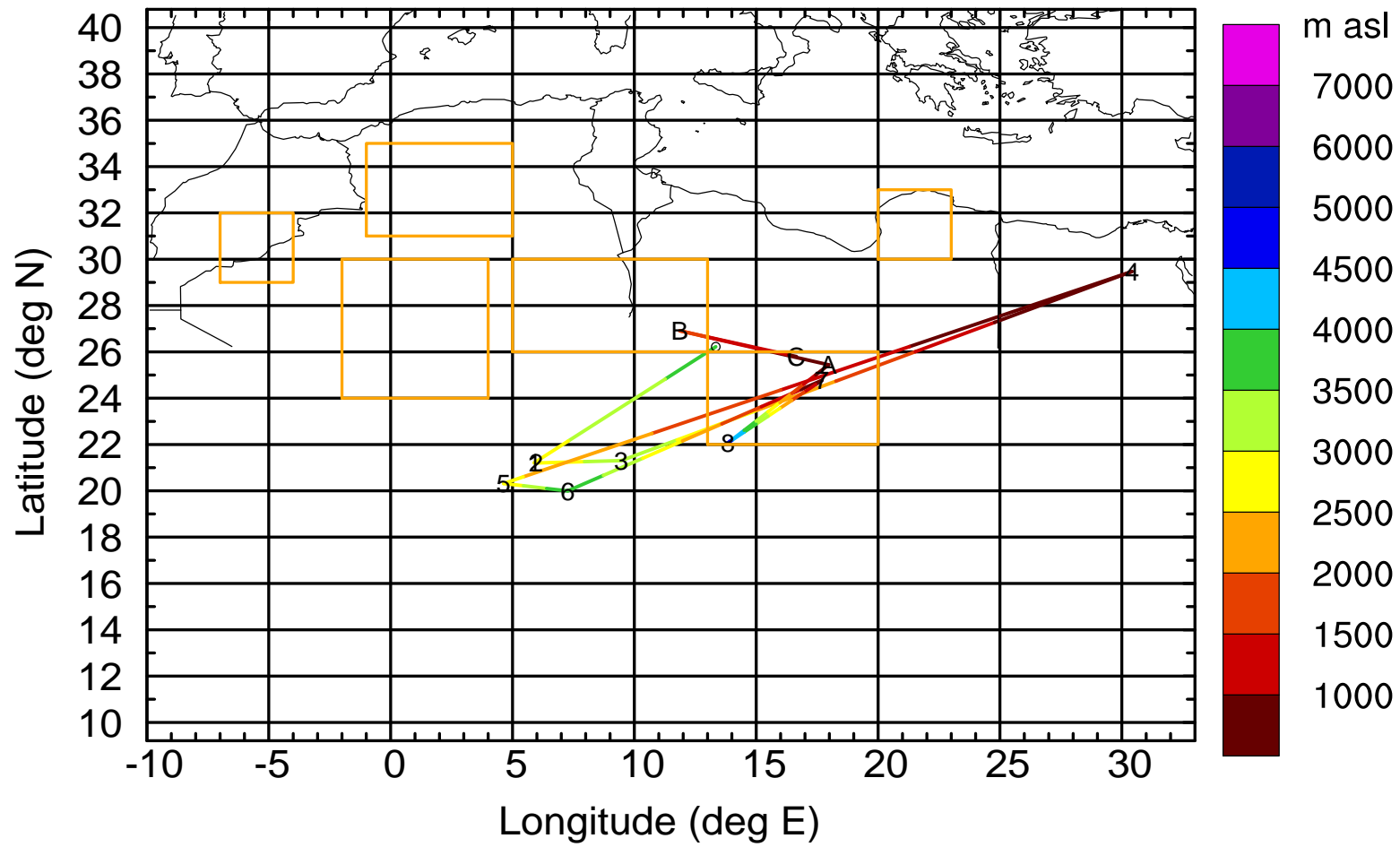
Level #11 of flight 170411a

BWD 20170411/07 -71H = 08/08 UTC



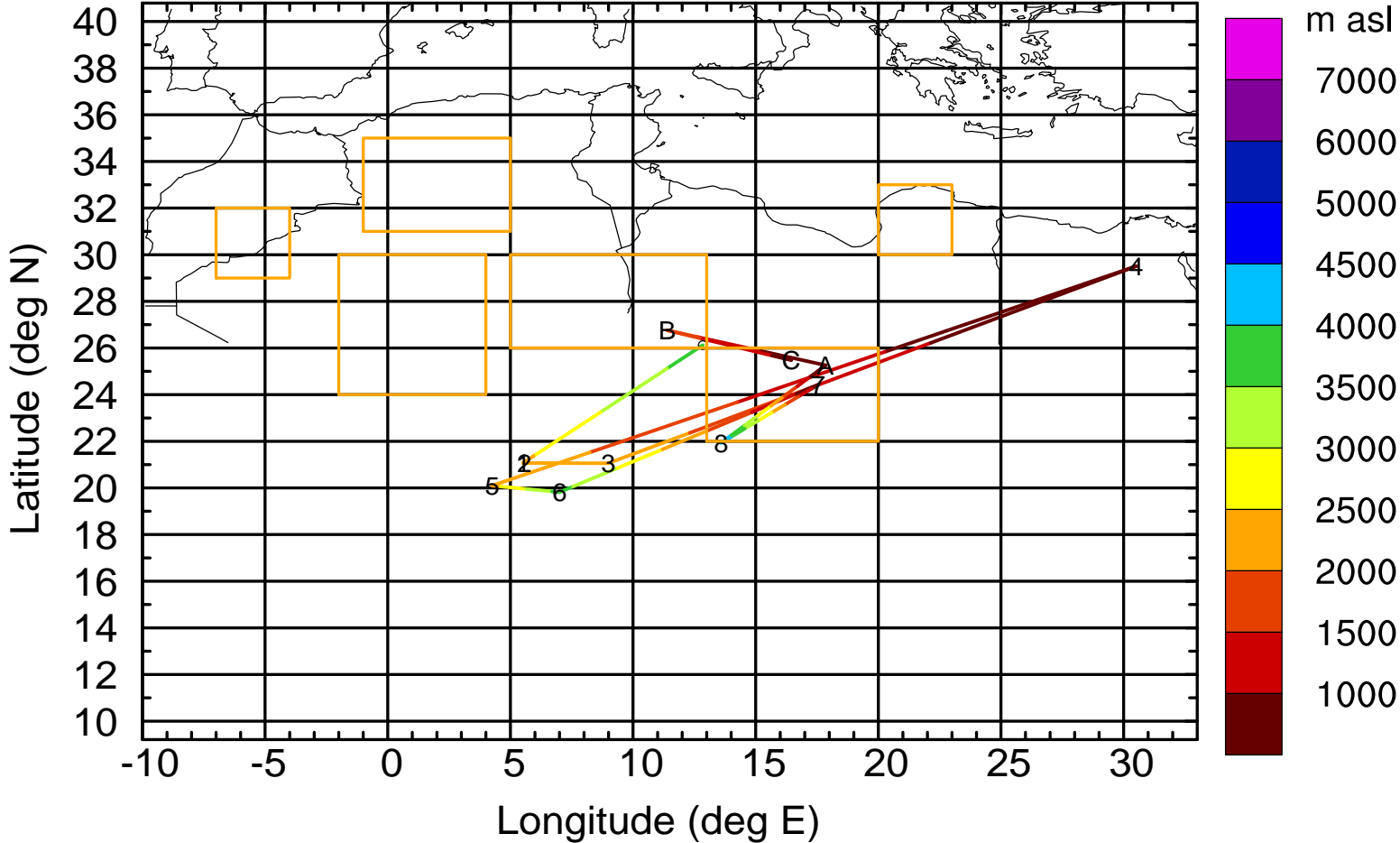
Level #11 of flight 170411a

BWD 20170411/07 -72H = 08/07 UTC



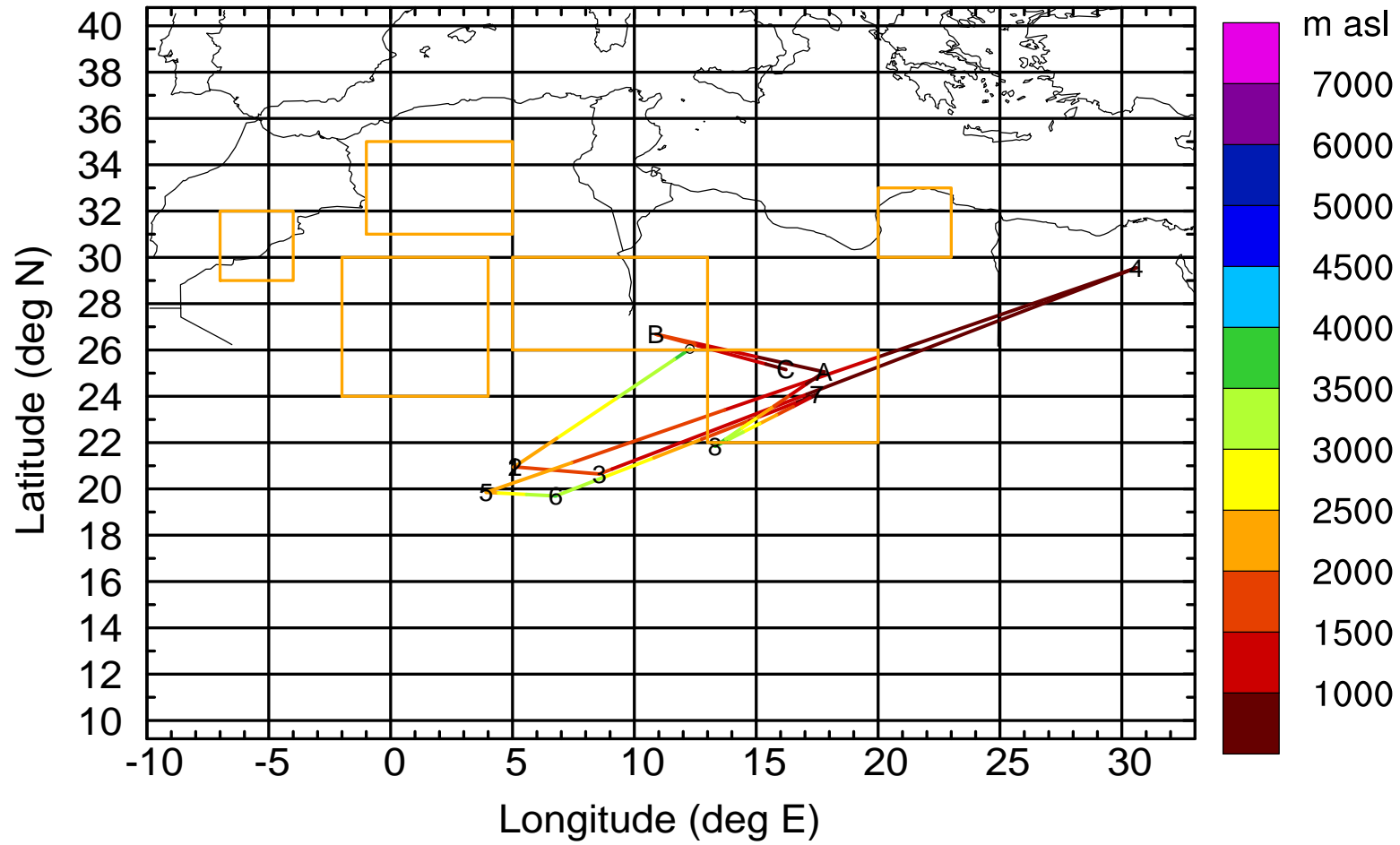
Level #11 of flight 170411a

BWD 20170411/07 -73H = 08/06 UTC



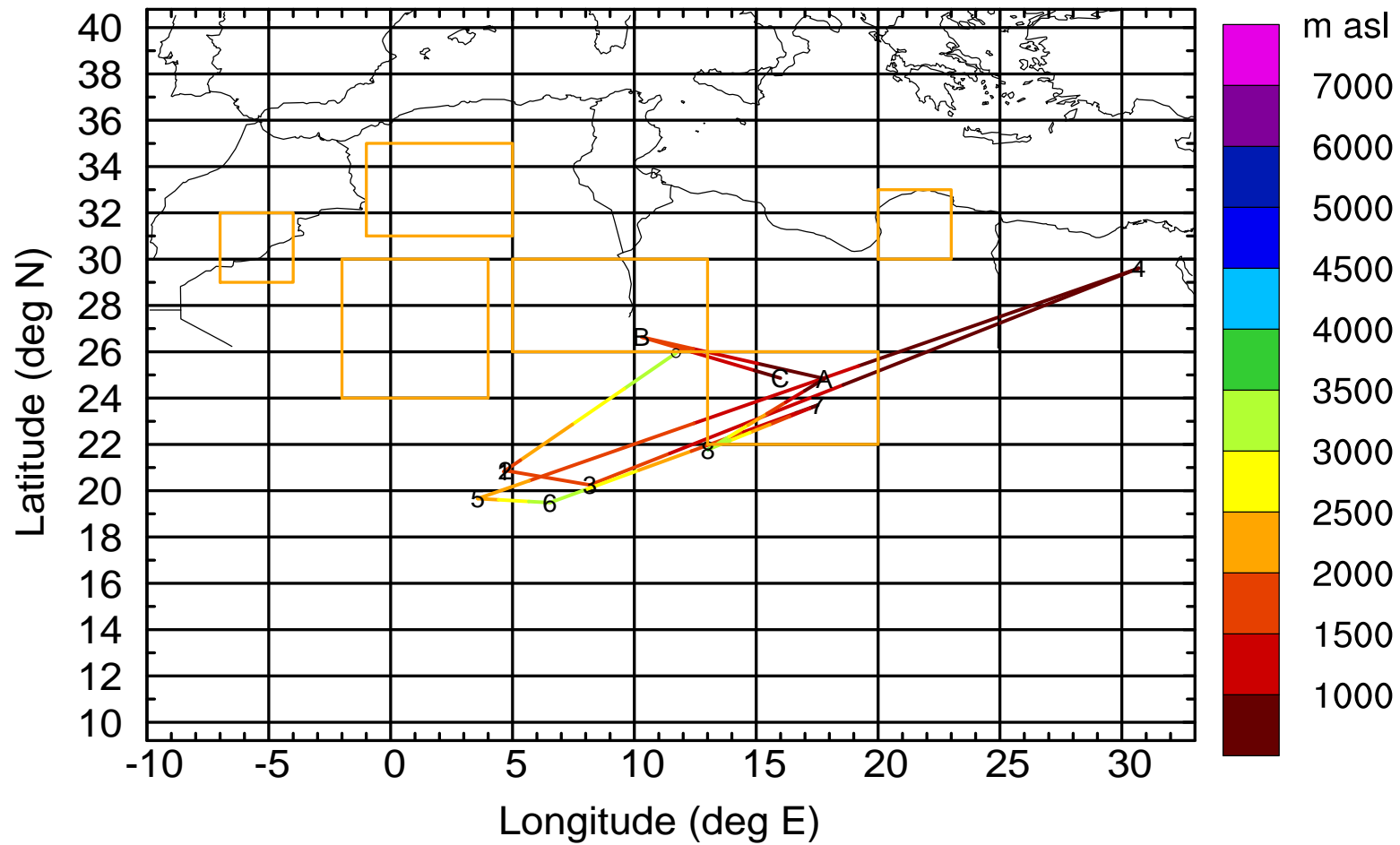
Level #11 of flight 170411a

BWD 20170411/07 -74H = 08/05 UTC



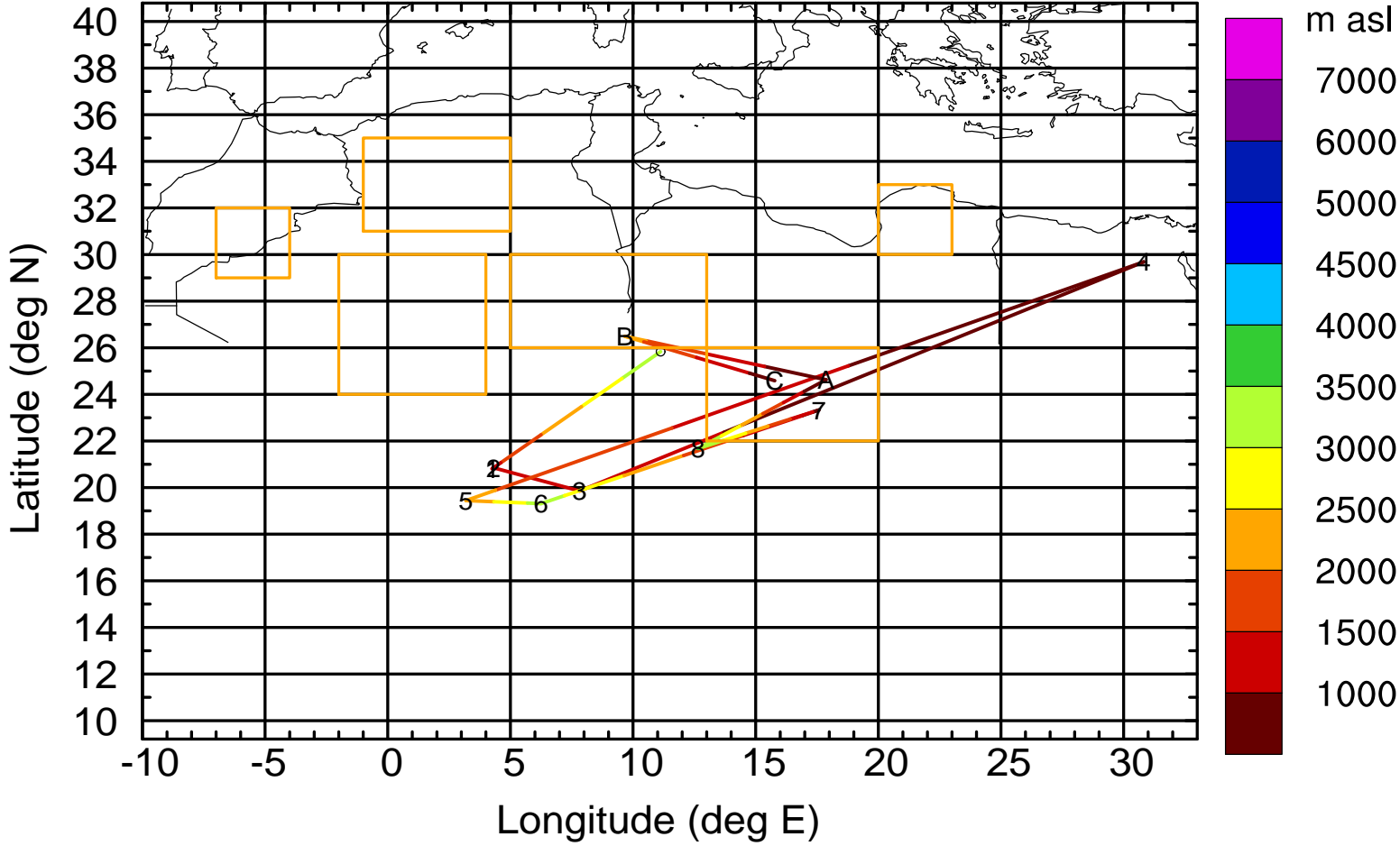
Level #11 of flight 170411a

BWD 20170411/07 -75H = 08/04 UTC



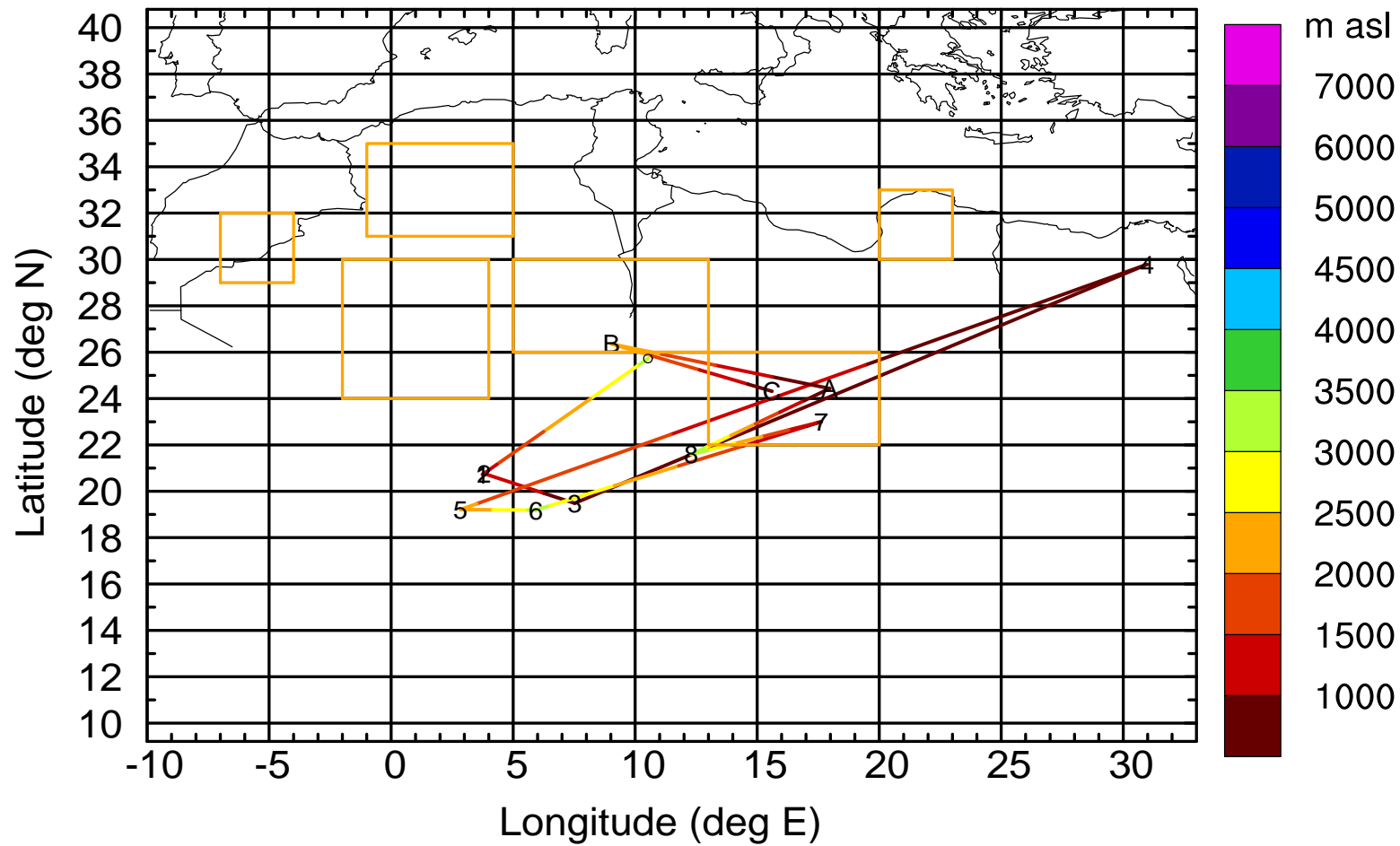
Level #11 of flight 170411a

BWD 20170411/07 -76H = 08/03 UTC



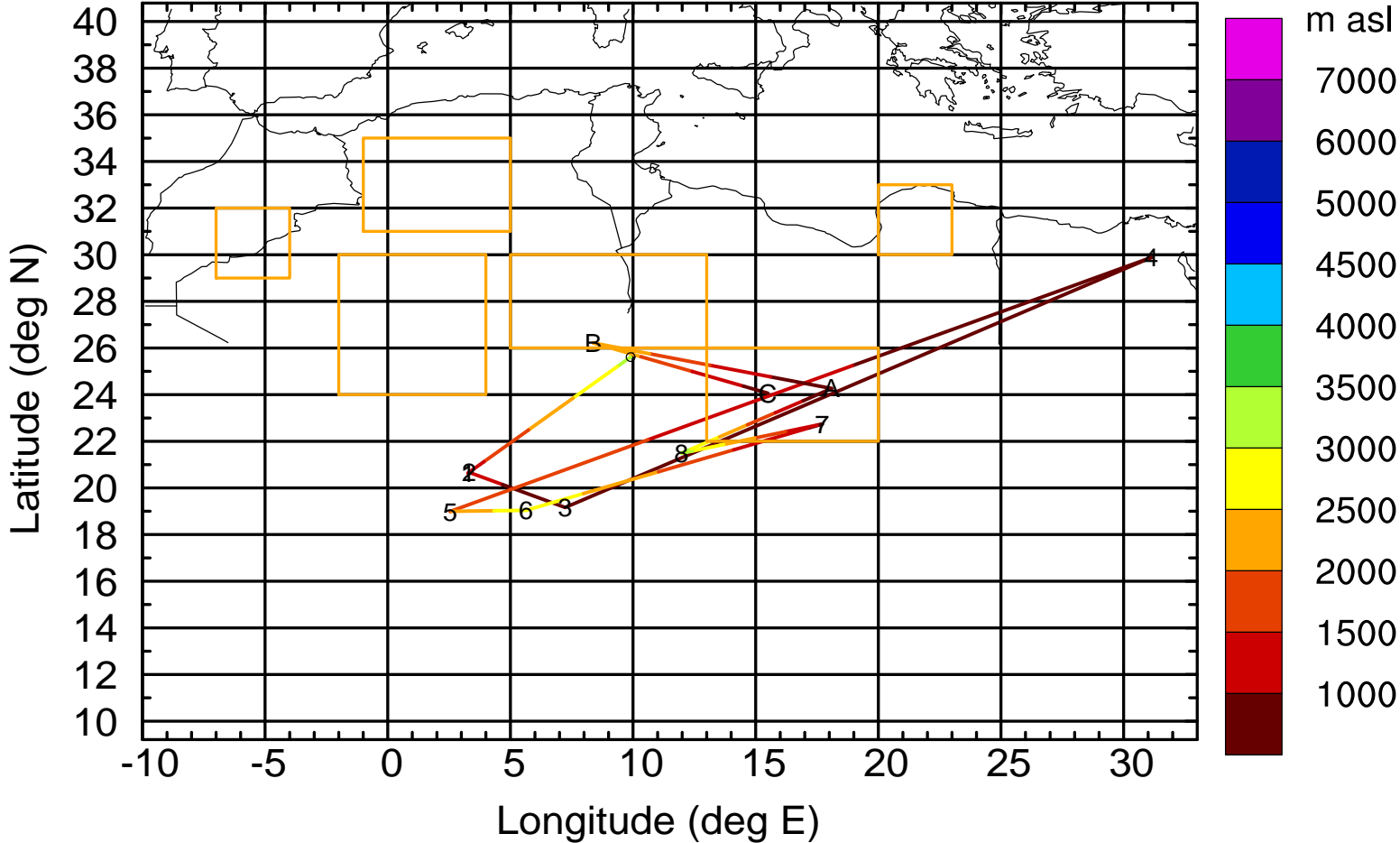
Level #11 of flight 170411a

BWD 20170411/07 -77H = 08/02 UTC



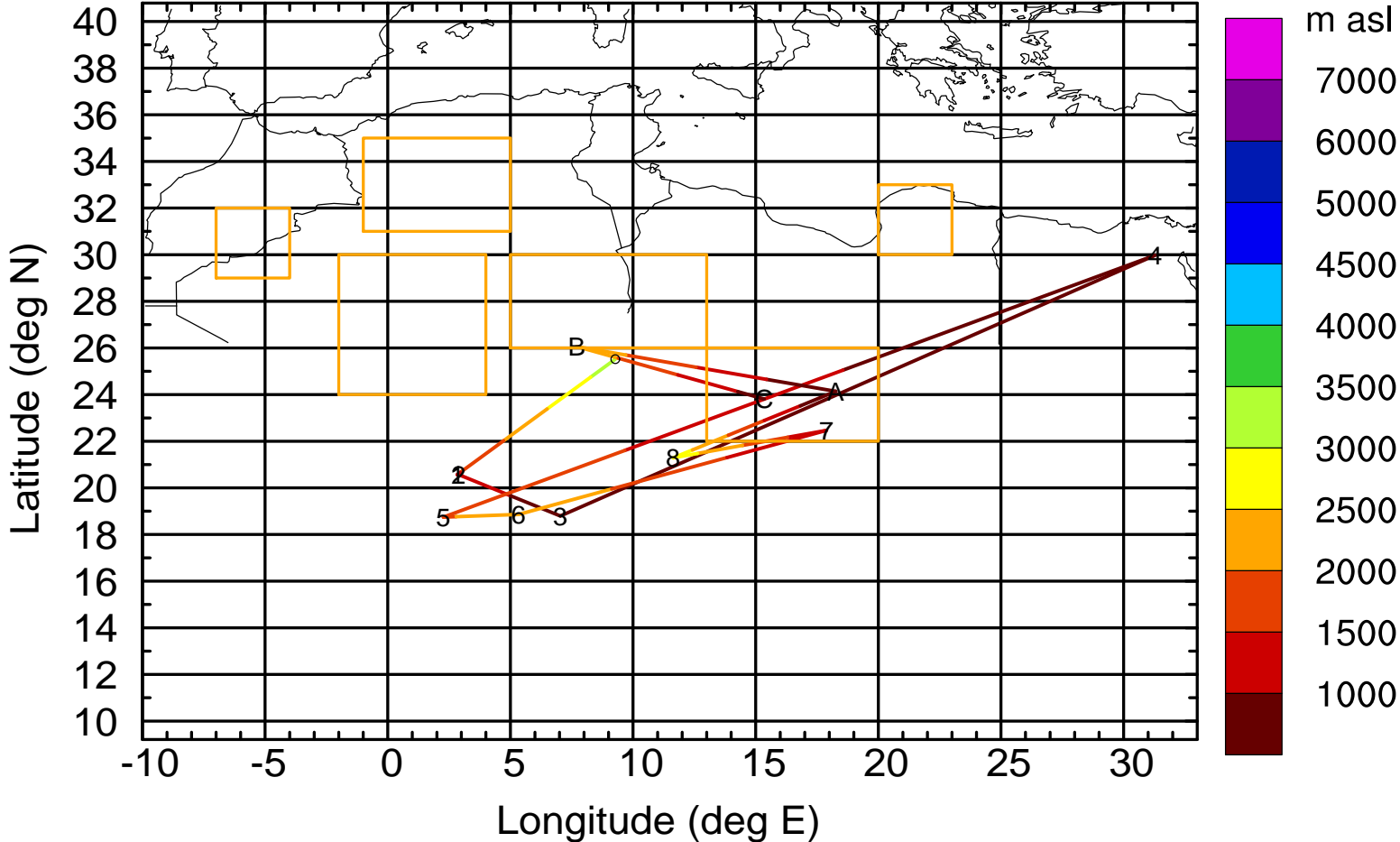
Level #11 of flight 170411a

BWD 20170411/07 -78H = 08/01 UTC



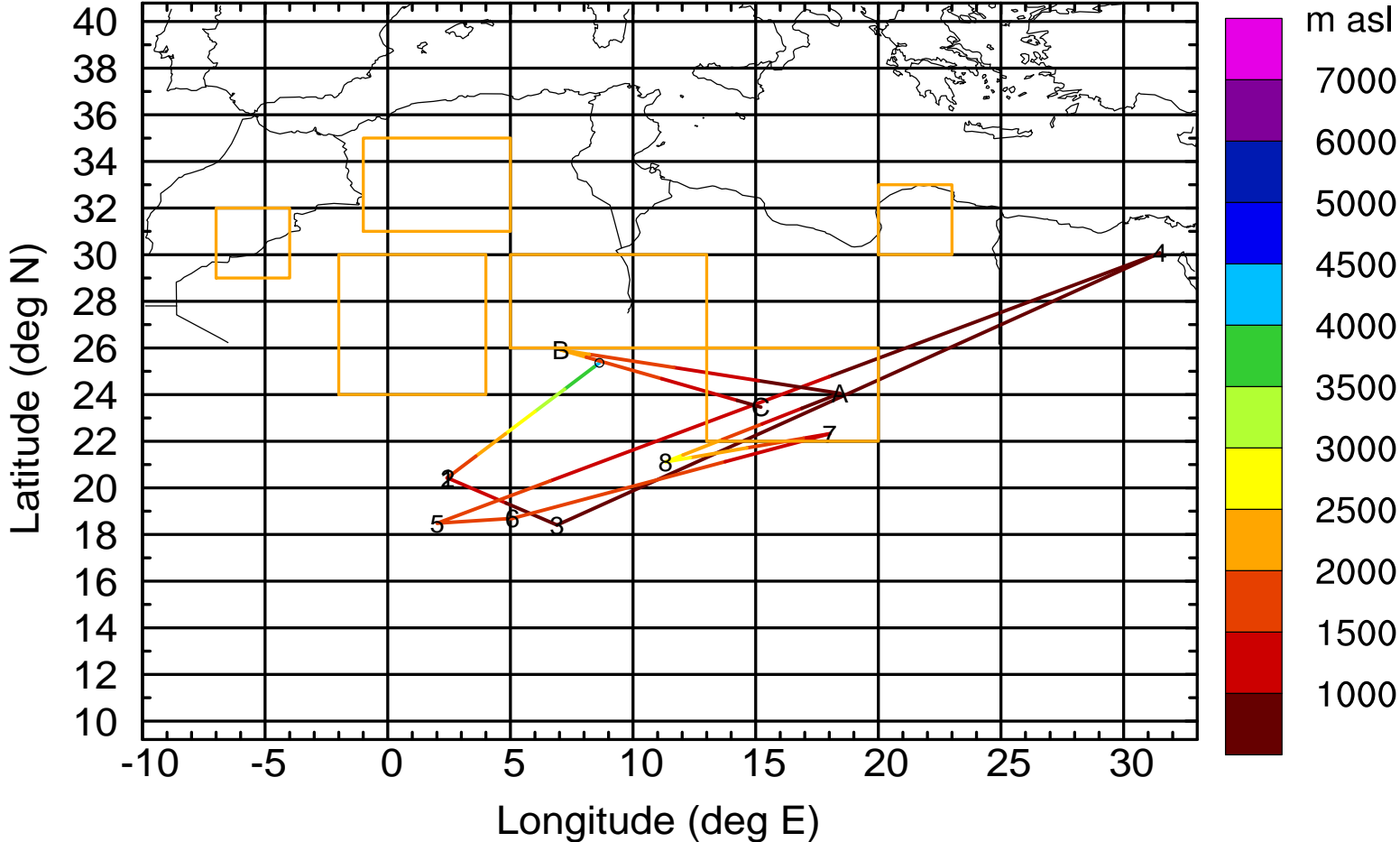
Level #11 of flight 170411a

BWD 20170411/07 -79H = 08/00 UTC



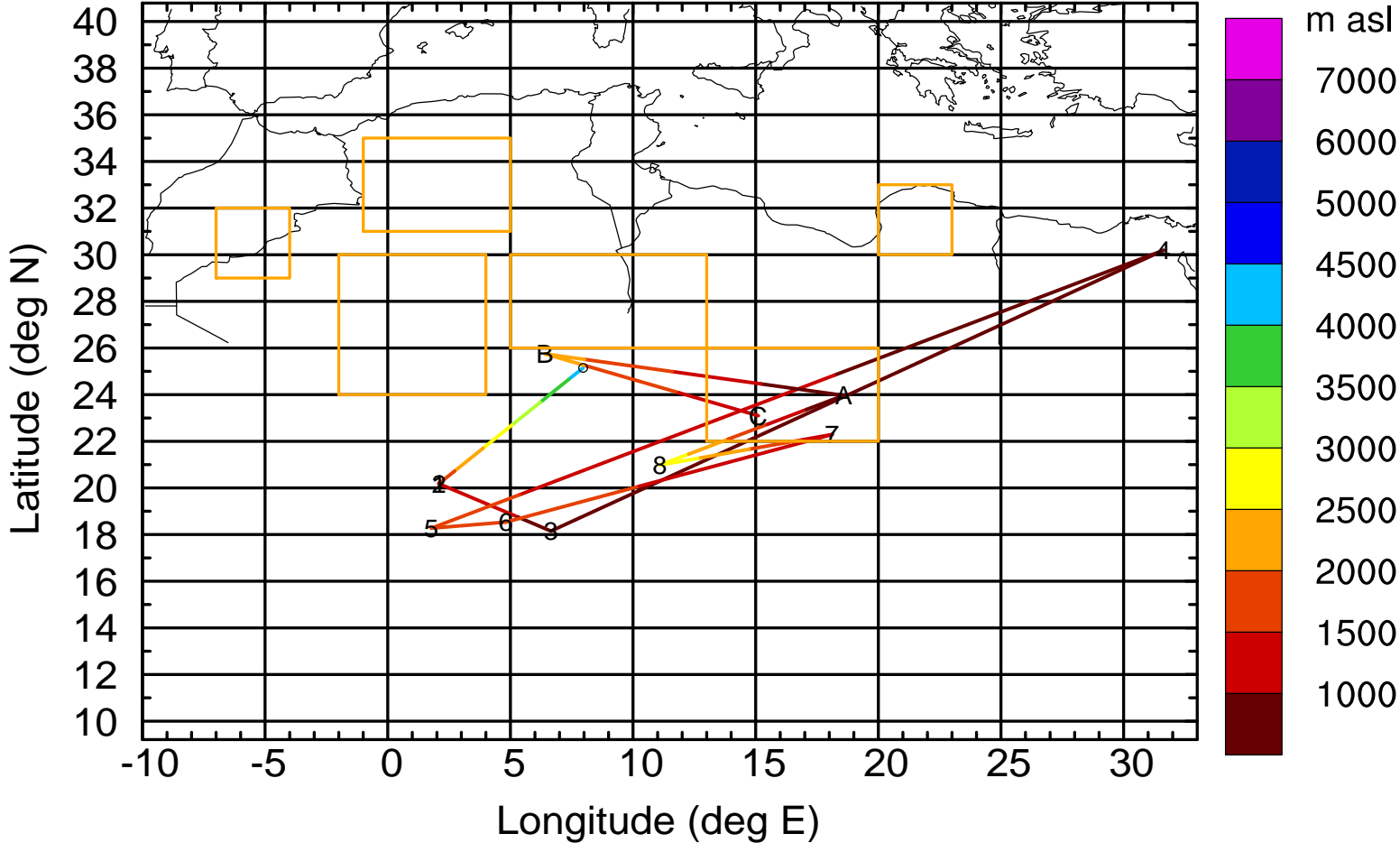
Level #11 of flight 170411a

BWD 20170411/07 -80H = 07/23 UTC



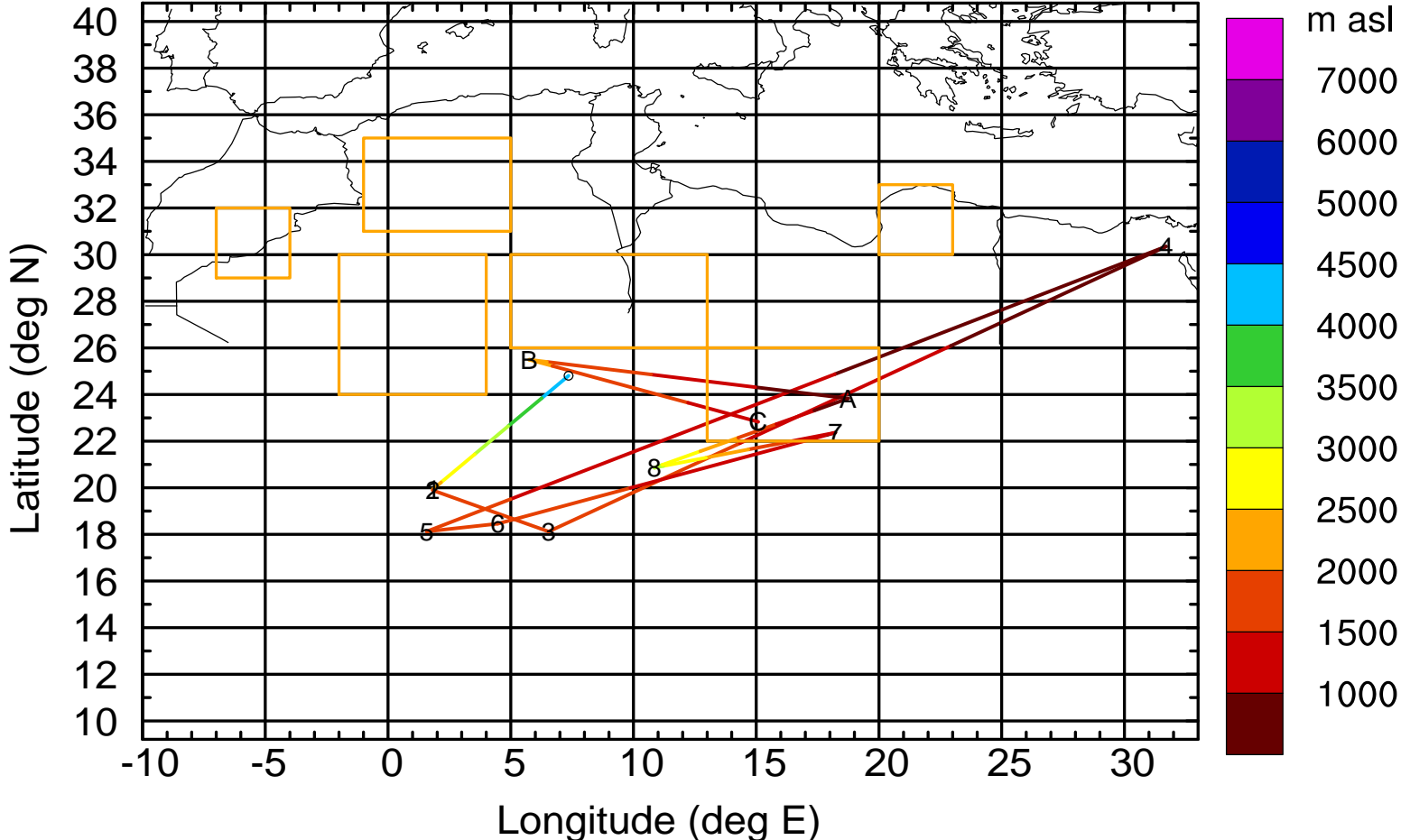
Level #11 of flight 170411a

BWD 20170411/07 -81H = 07/22 UTC



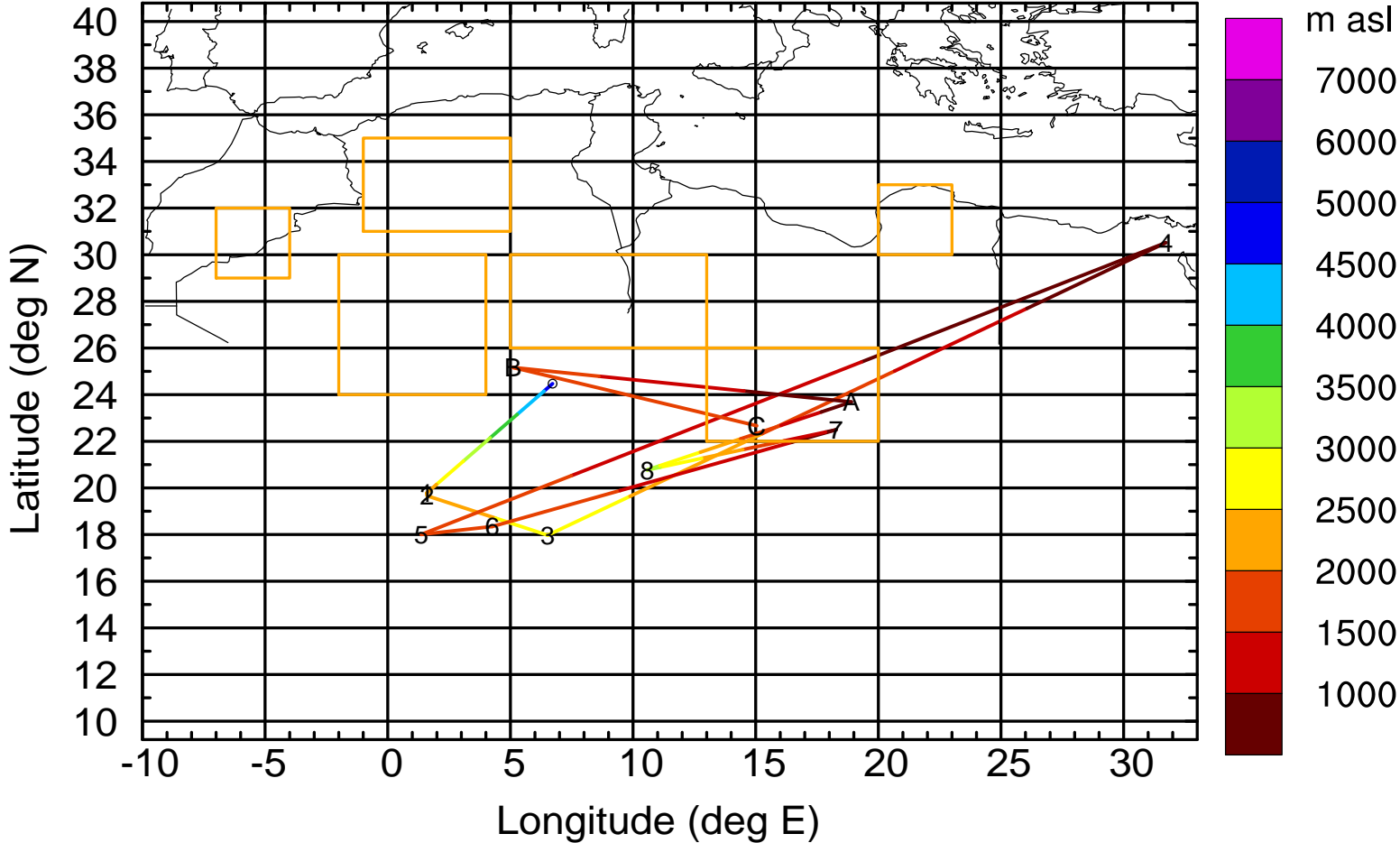
Level #11 of flight 170411a

BWD 20170411/07 -82H = 07/21 UTC



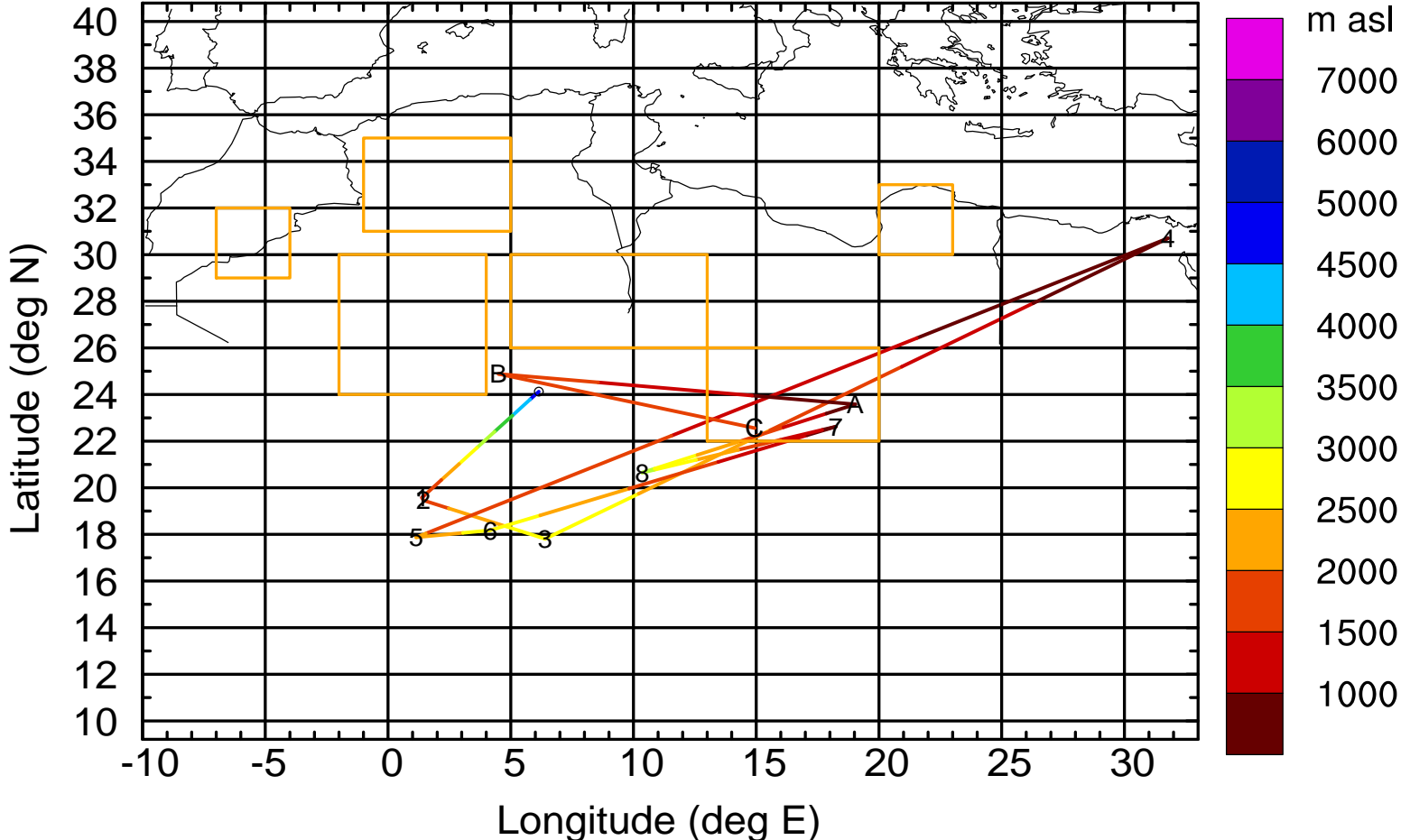
Level #11 of flight 170411a

BWD 20170411/07 -83H = 07/20 UTC



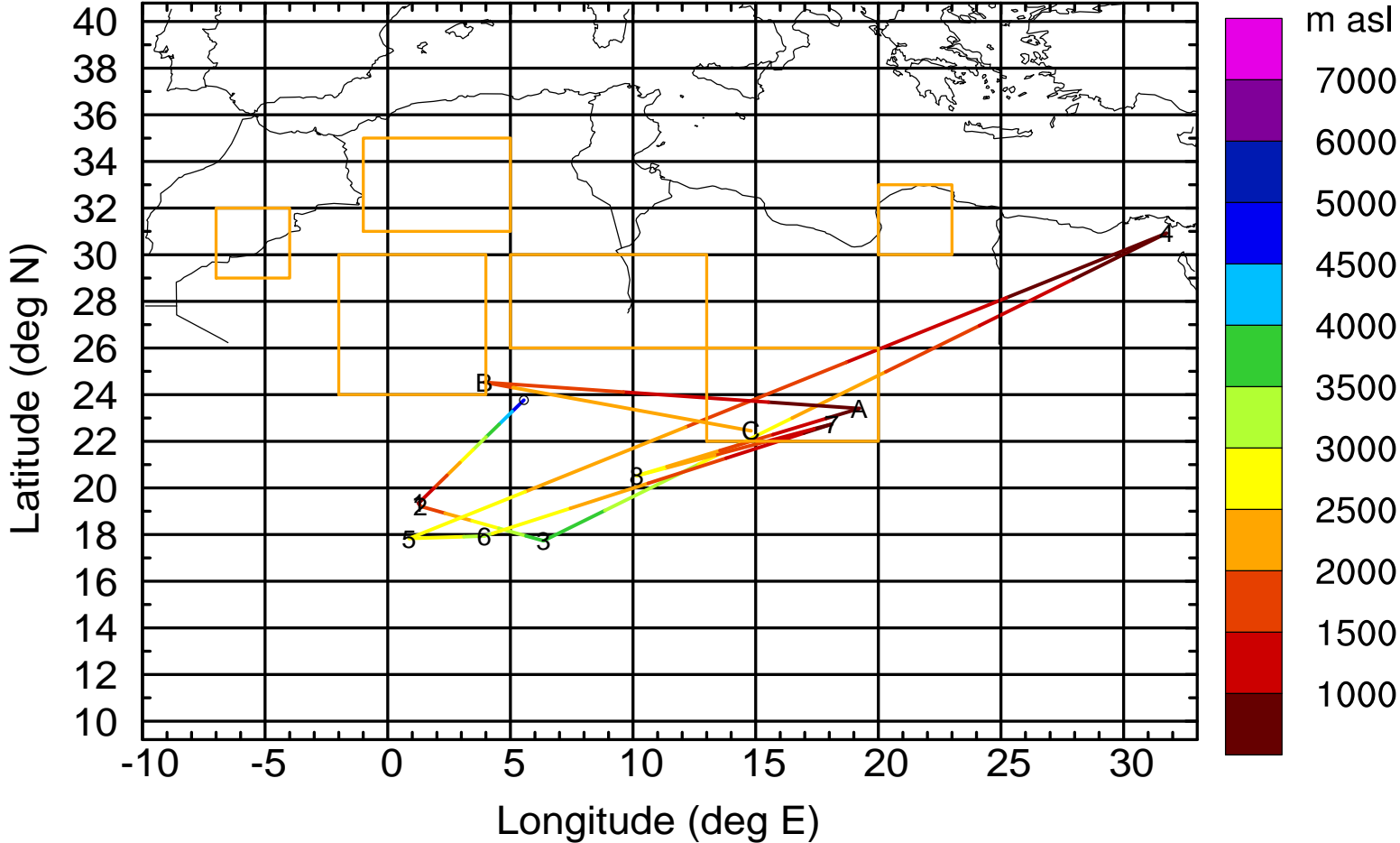
Level #11 of flight 170411a

BWD 20170411/07 -84H = 07/19 UTC



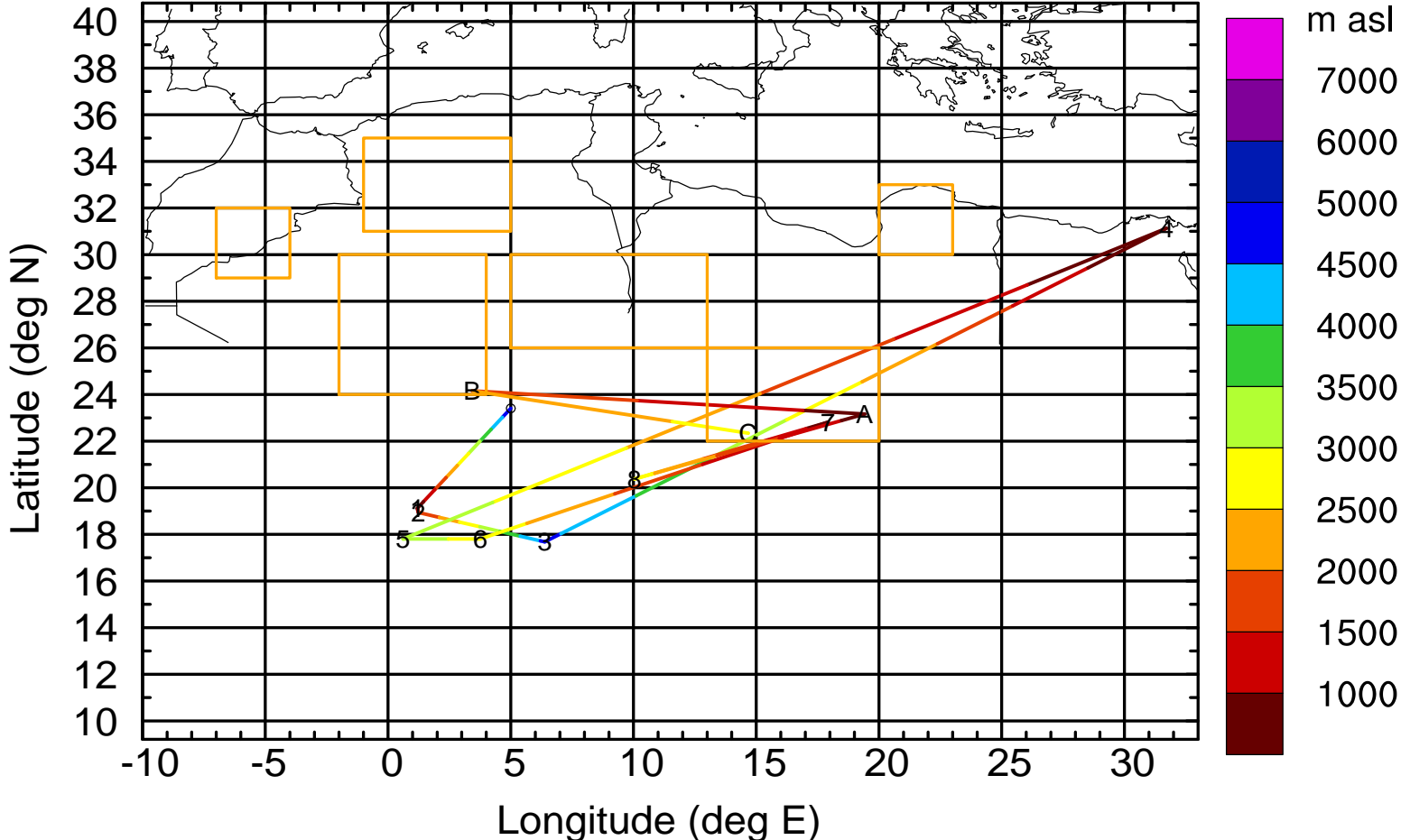
Level #11 of flight 170411a

BWD 20170411/07 -85H = 07/18 UTC



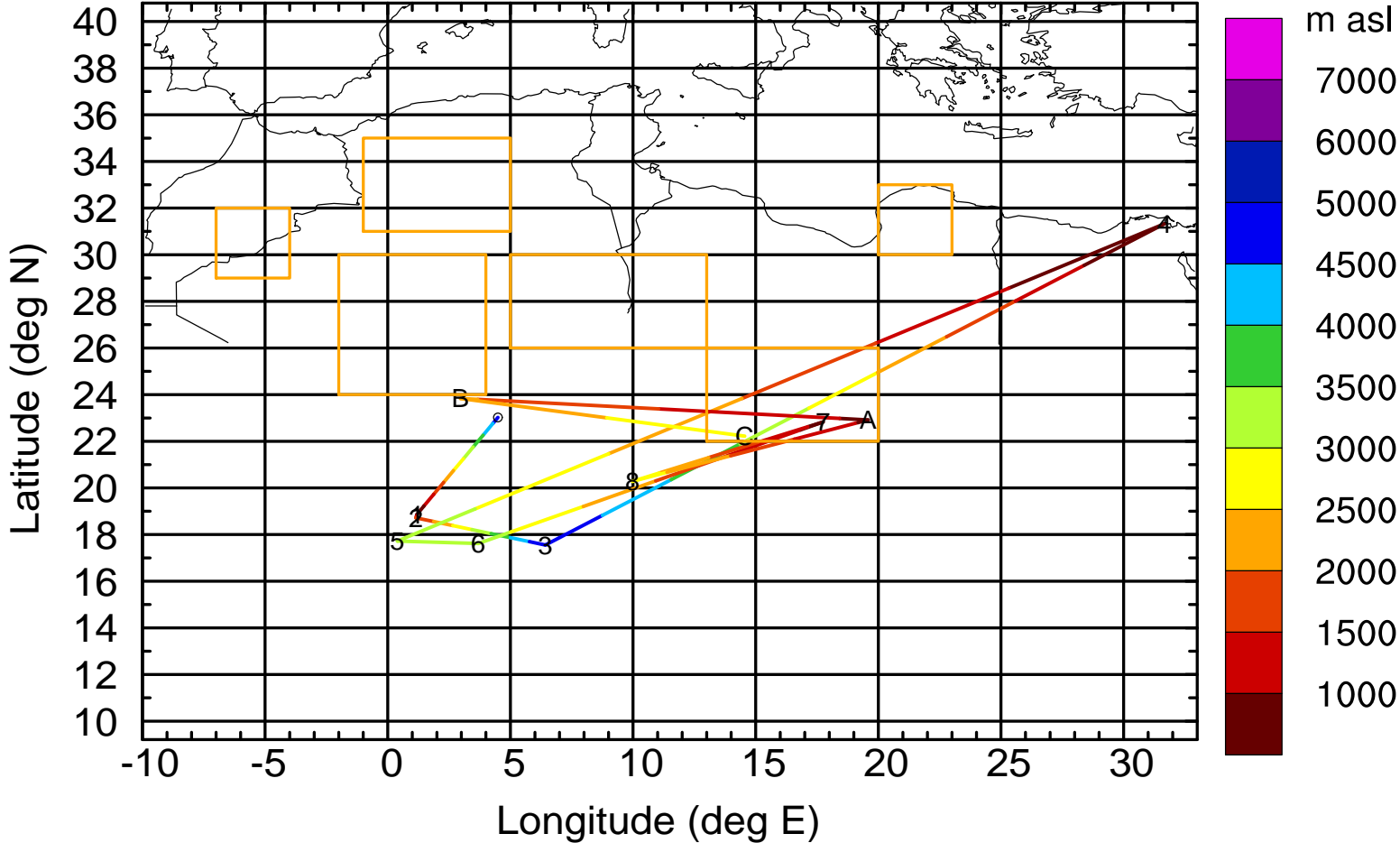
Level #11 of flight 170411a

BWD 20170411/07 -86H = 07/17 UTC



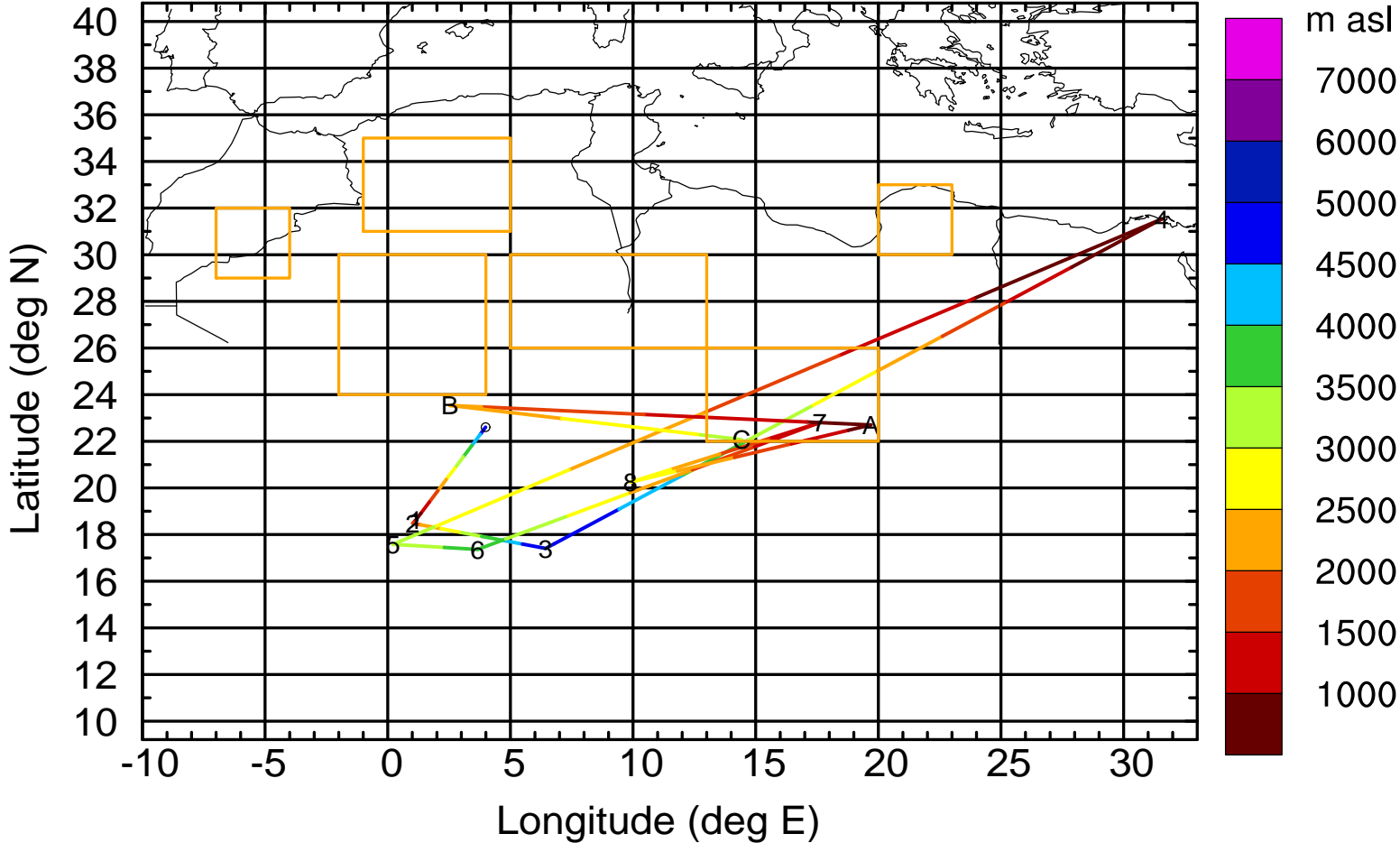
Level #11 of flight 170411a

BWD 20170411/07 -87H = 07/16 UTC



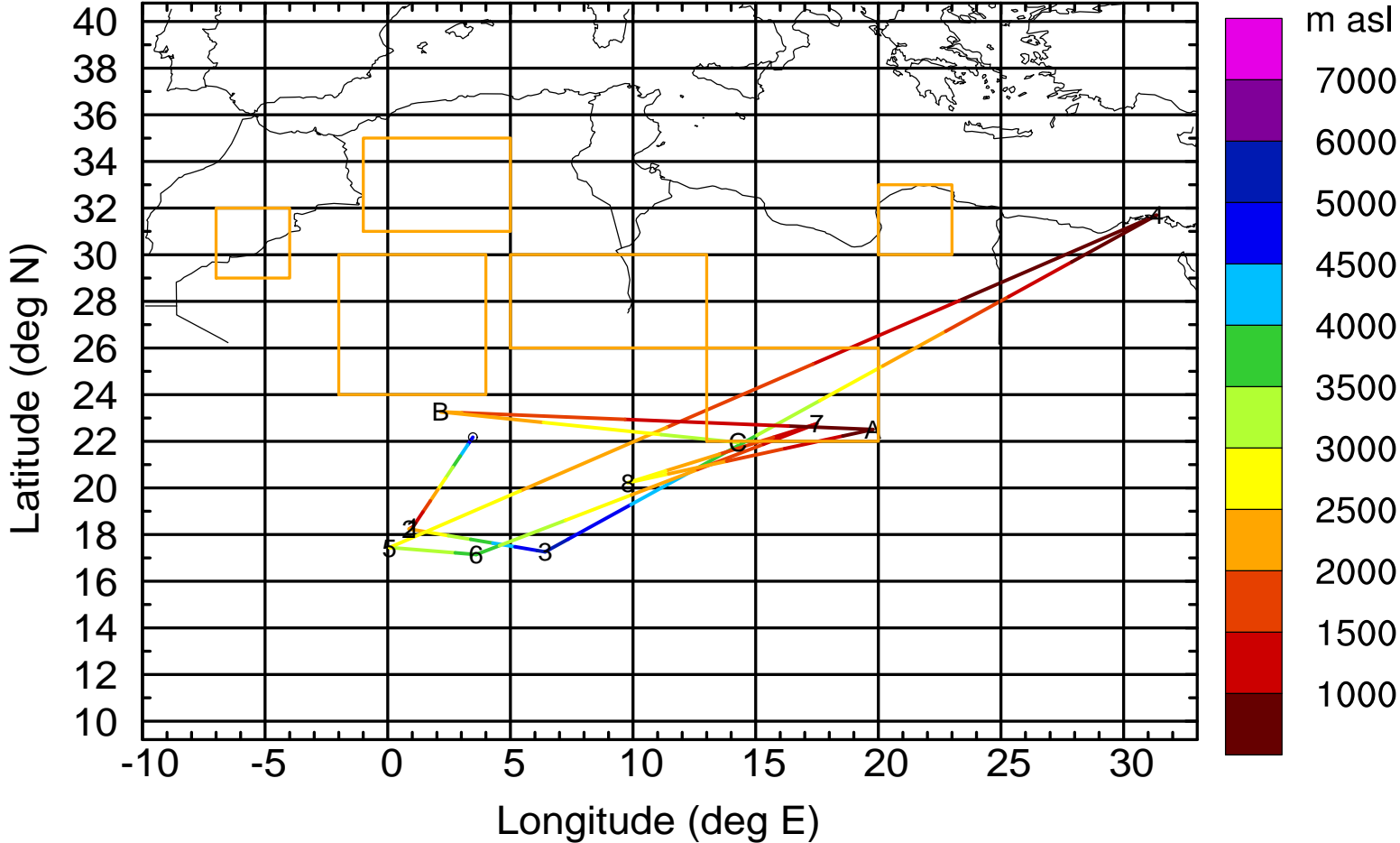
Level #11 of flight 170411a

BWD 20170411/07 -88H = 07/15 UTC



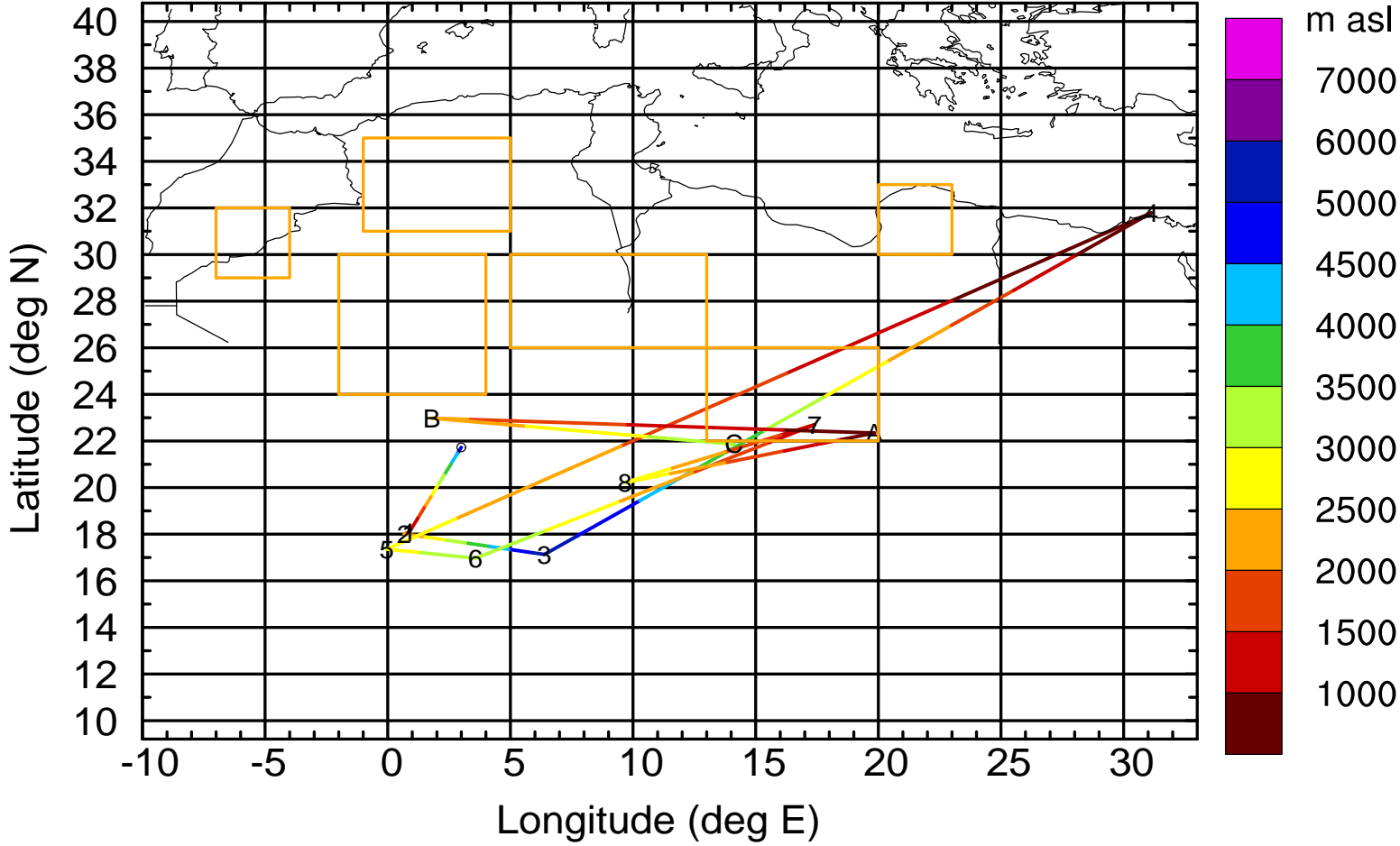
Level #11 of flight 170411a

BWD 20170411/07 -89H = 07/14 UTC



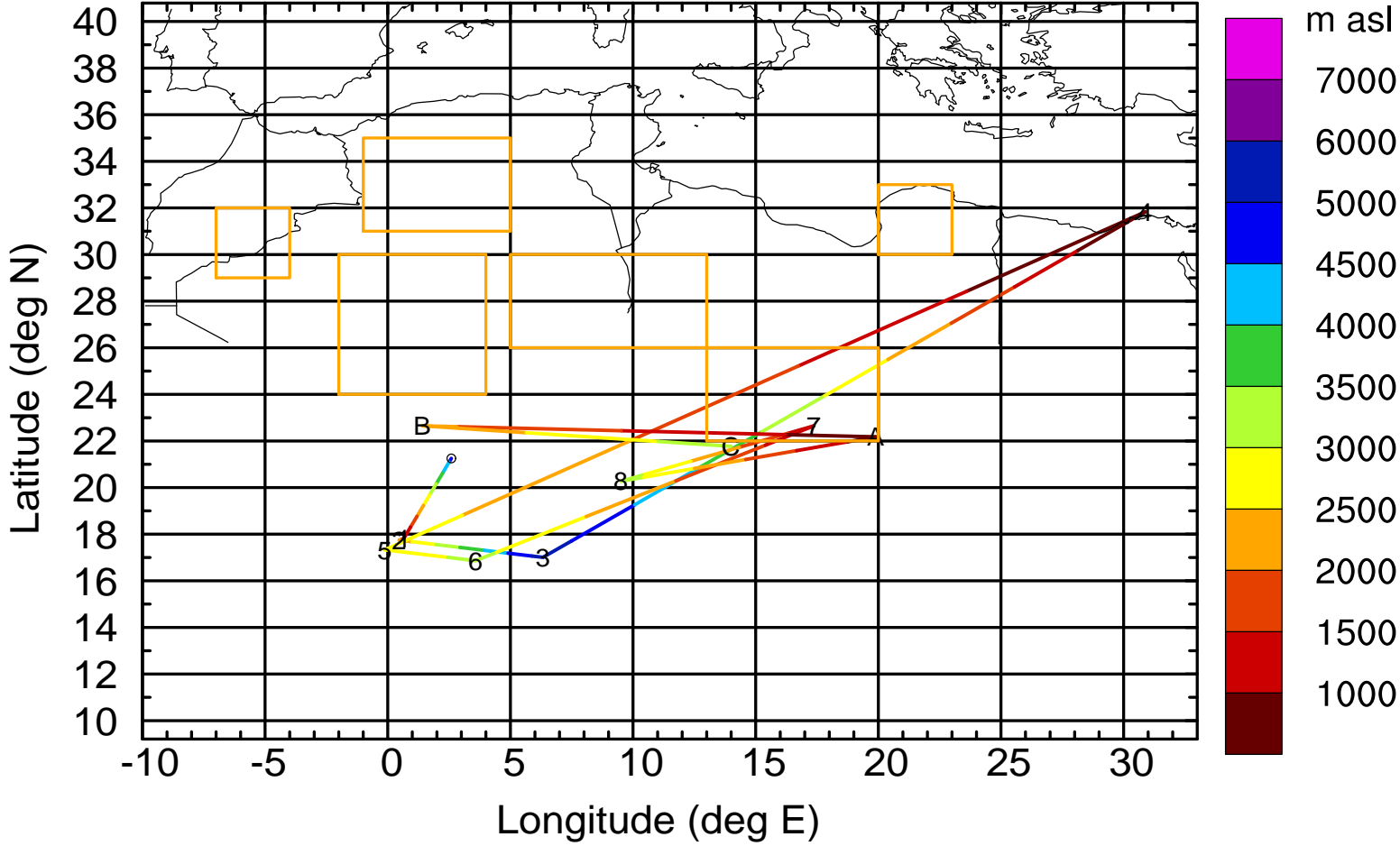
Level #11 of flight 170411a

BWD 20170411/07 -90H = 07/13 UTC



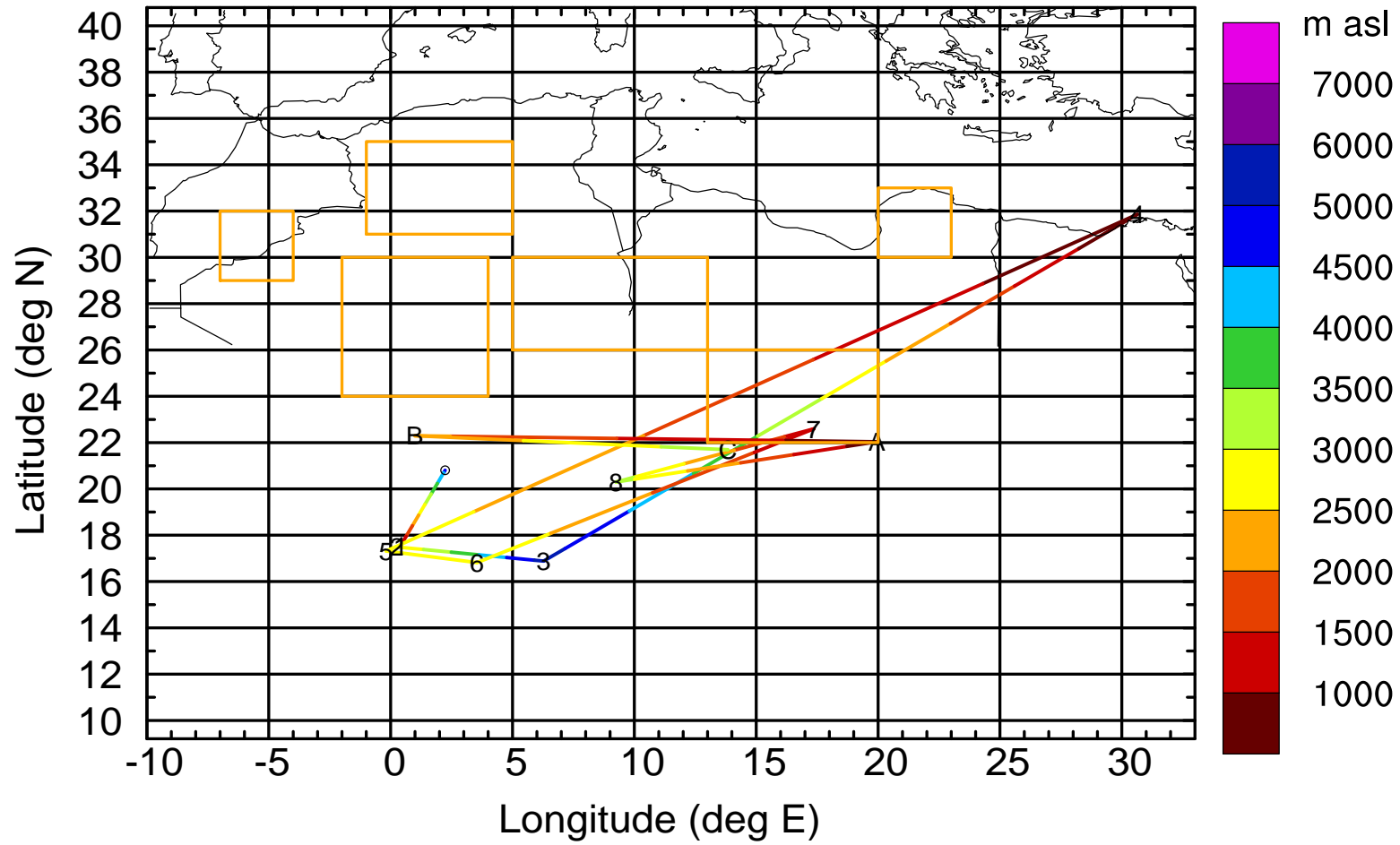
Level #11 of flight 170411a

BWD 20170411/07 -91H = 07/12 UTC



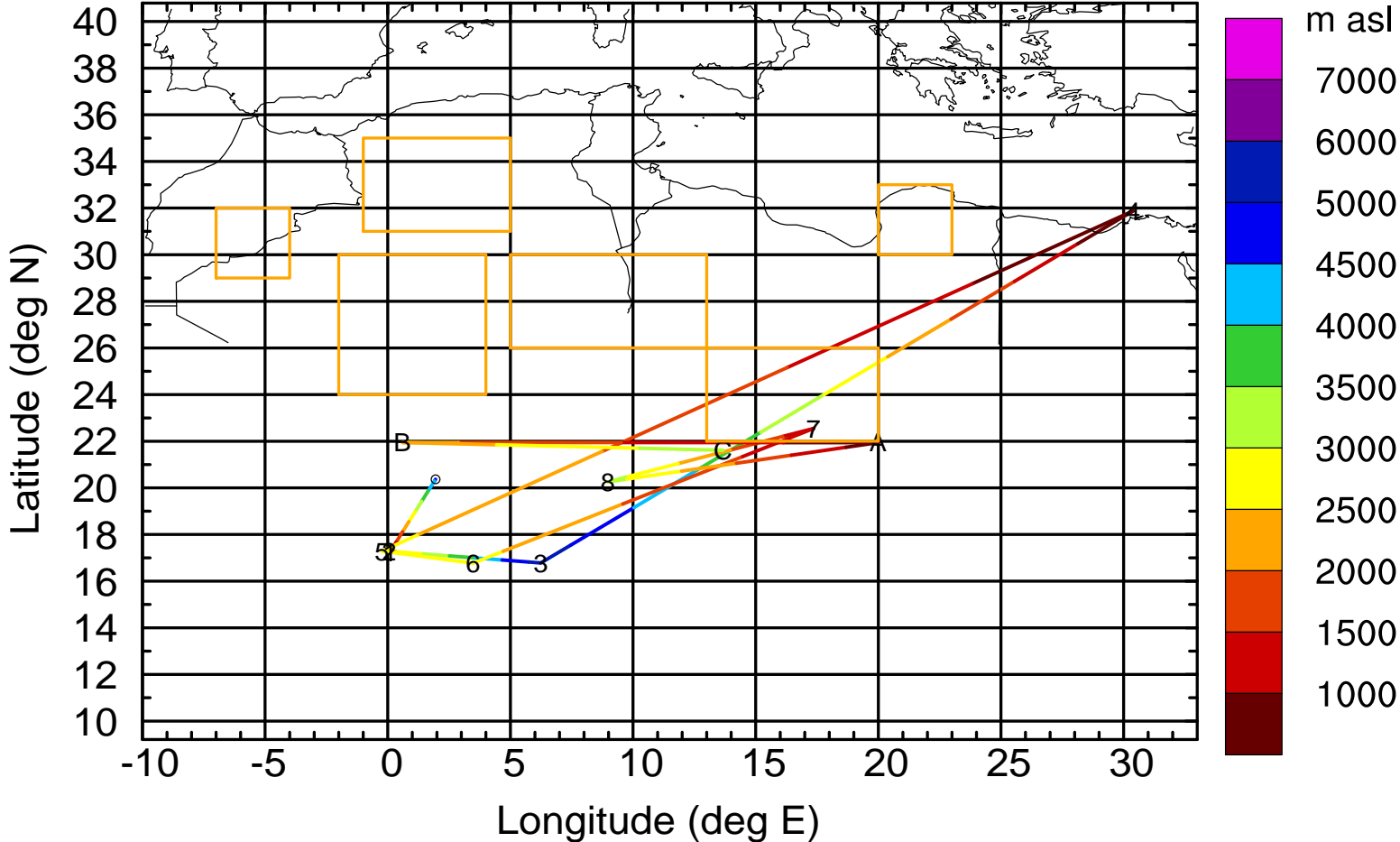
Level #11 of flight 170411a

BWD 20170411/07 -92H = 07/11 UTC



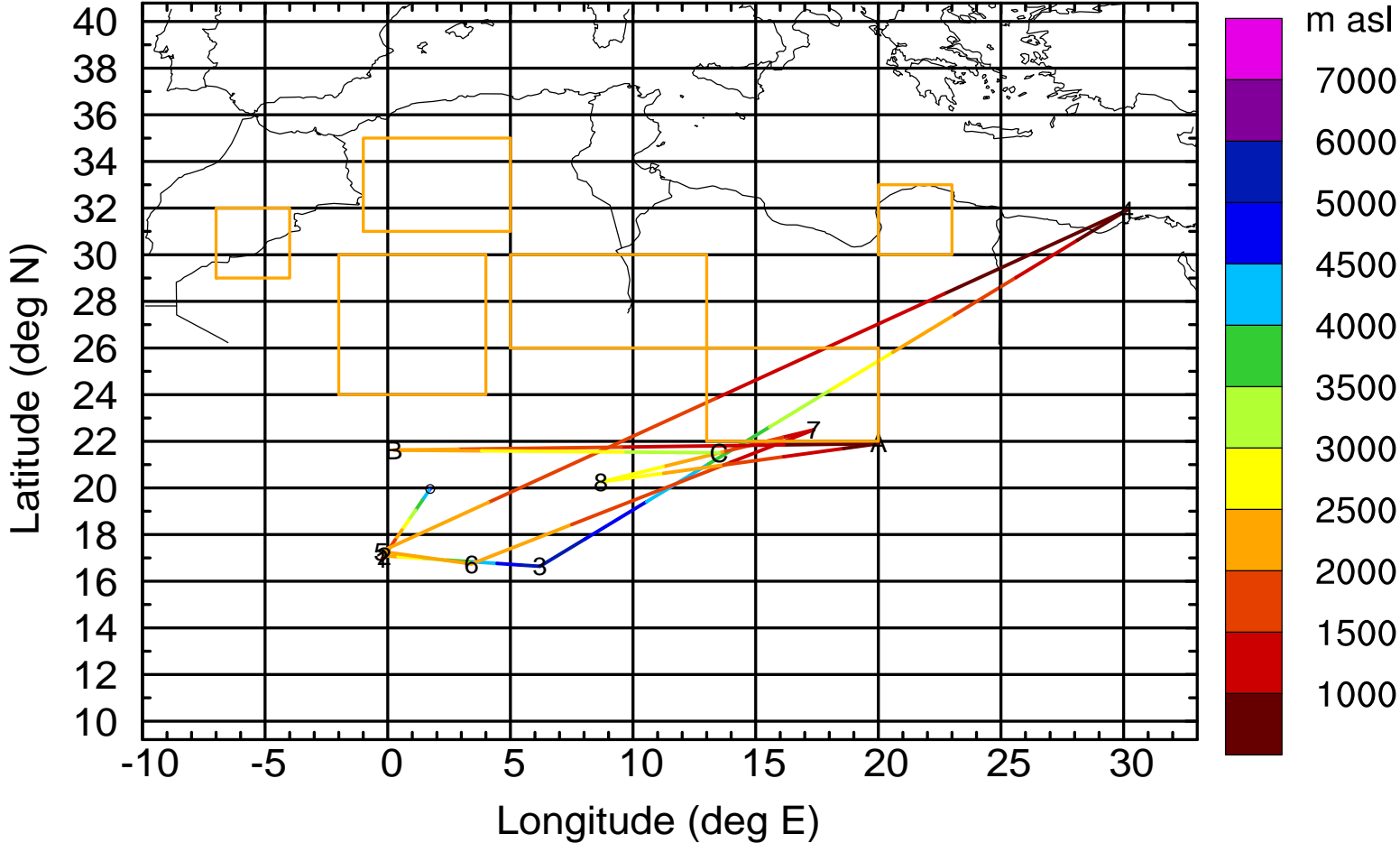
Level #11 of flight 170411a

BWD 20170411/07 -93H = 07/10 UTC



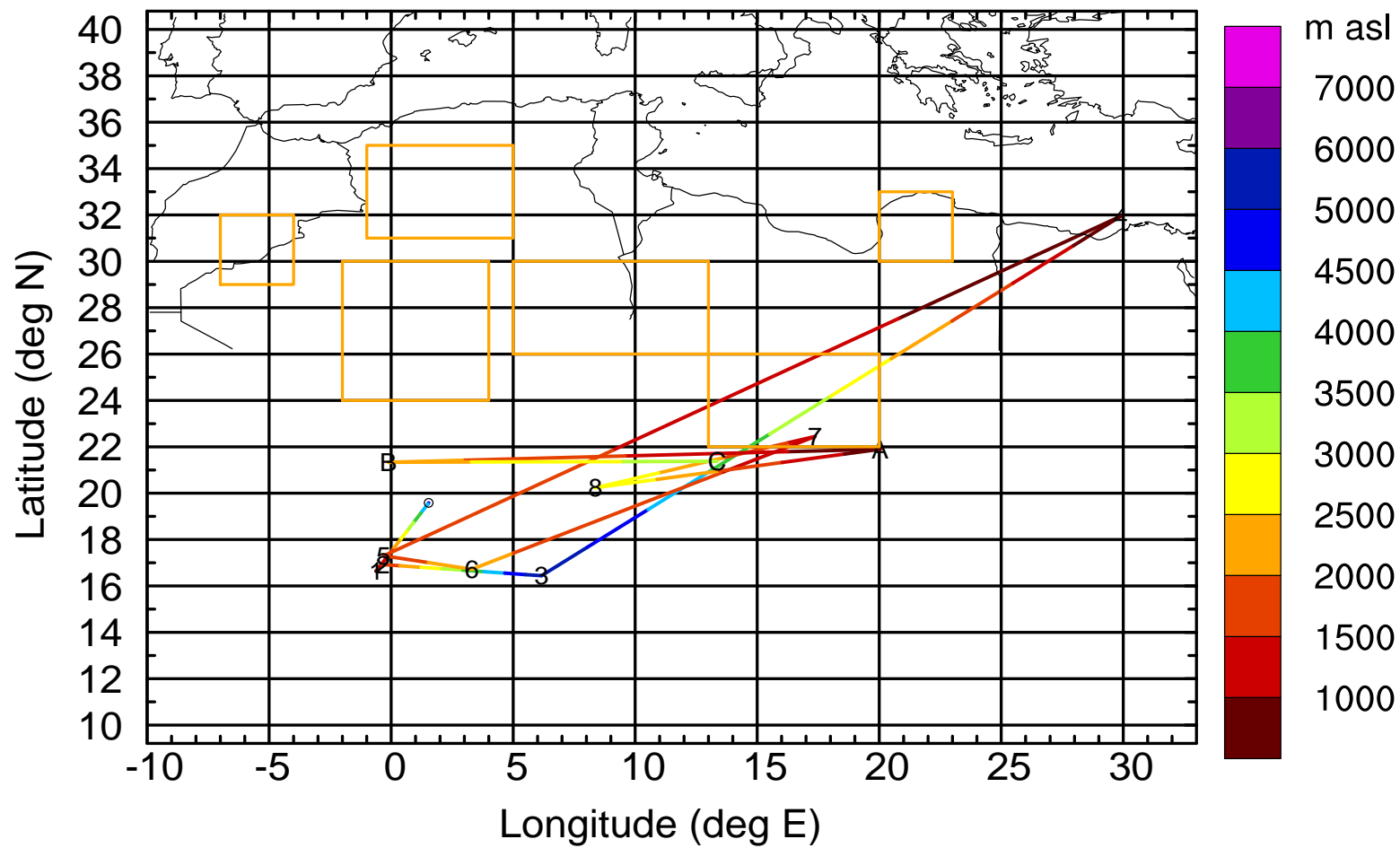
Level #11 of flight 170411a

BWD 20170411/07 -94H = 07/09 UTC



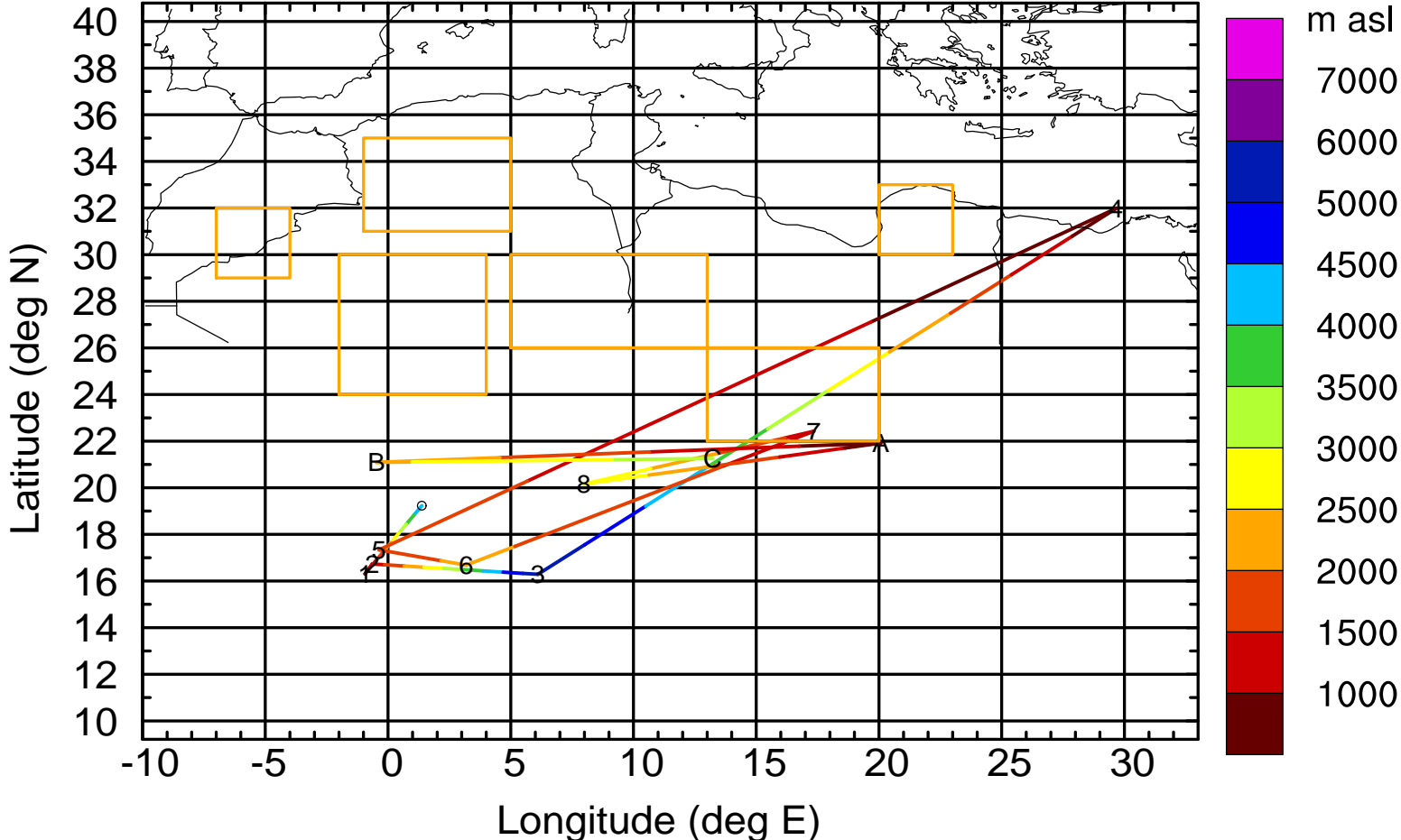
Level #11 of flight 170411a

BWD 20170411/07 -95H = 07/08 UTC



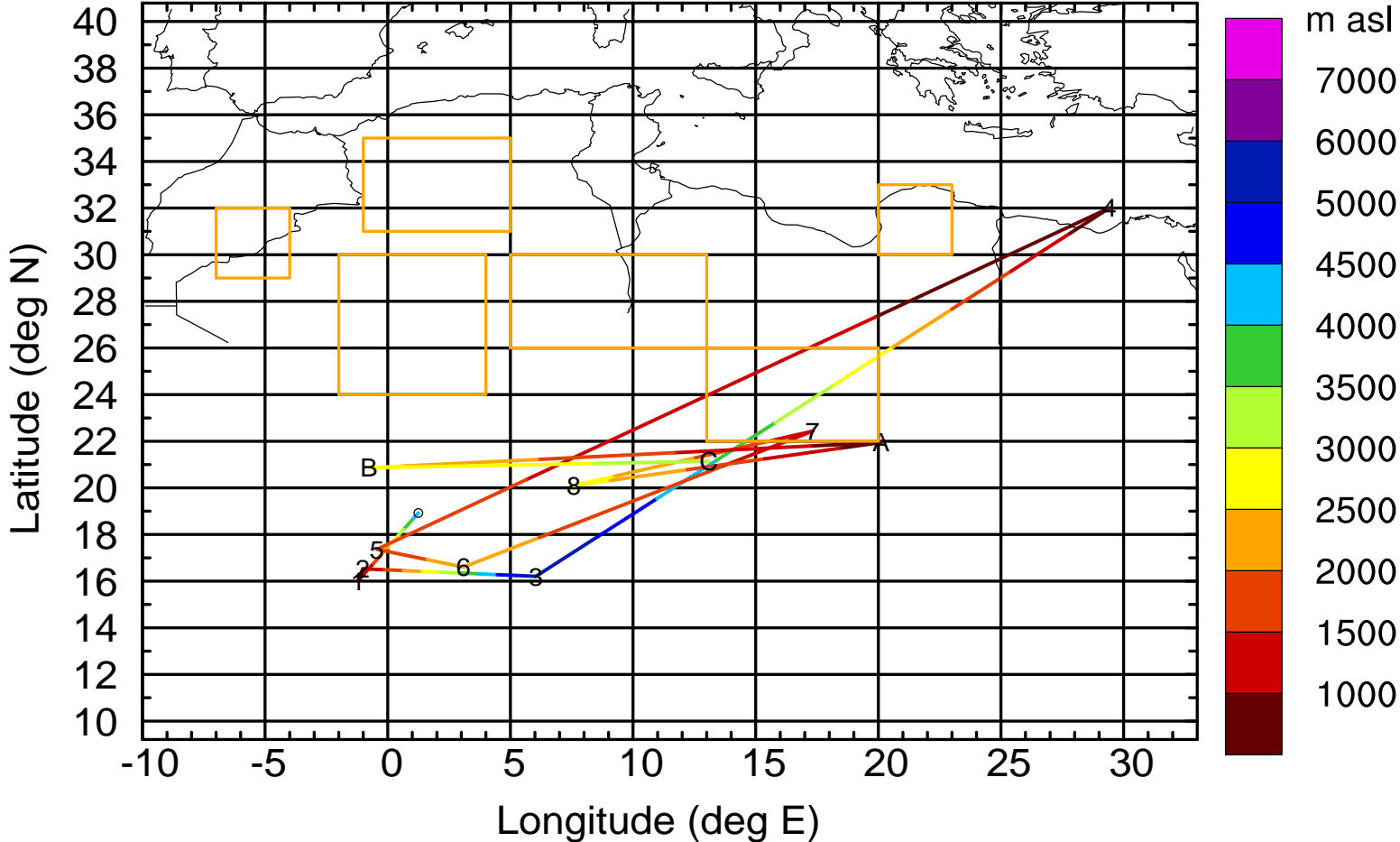
Level #11 of flight 170411a

BWD 20170411/07 -96H = 07/07 UTC



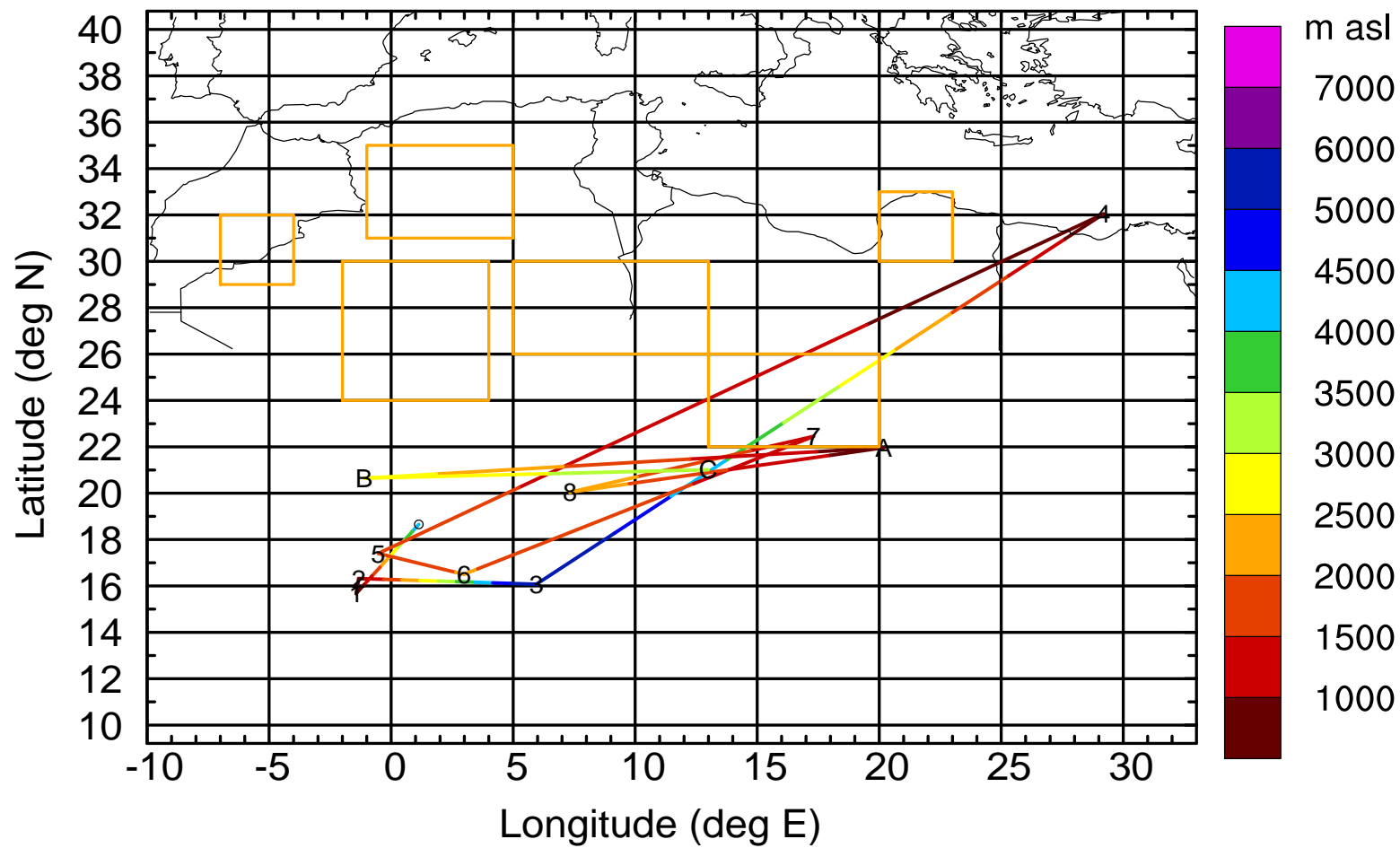
Level #11 of flight 170411a

BWD 20170411/07 -97H = 07/06 UTC



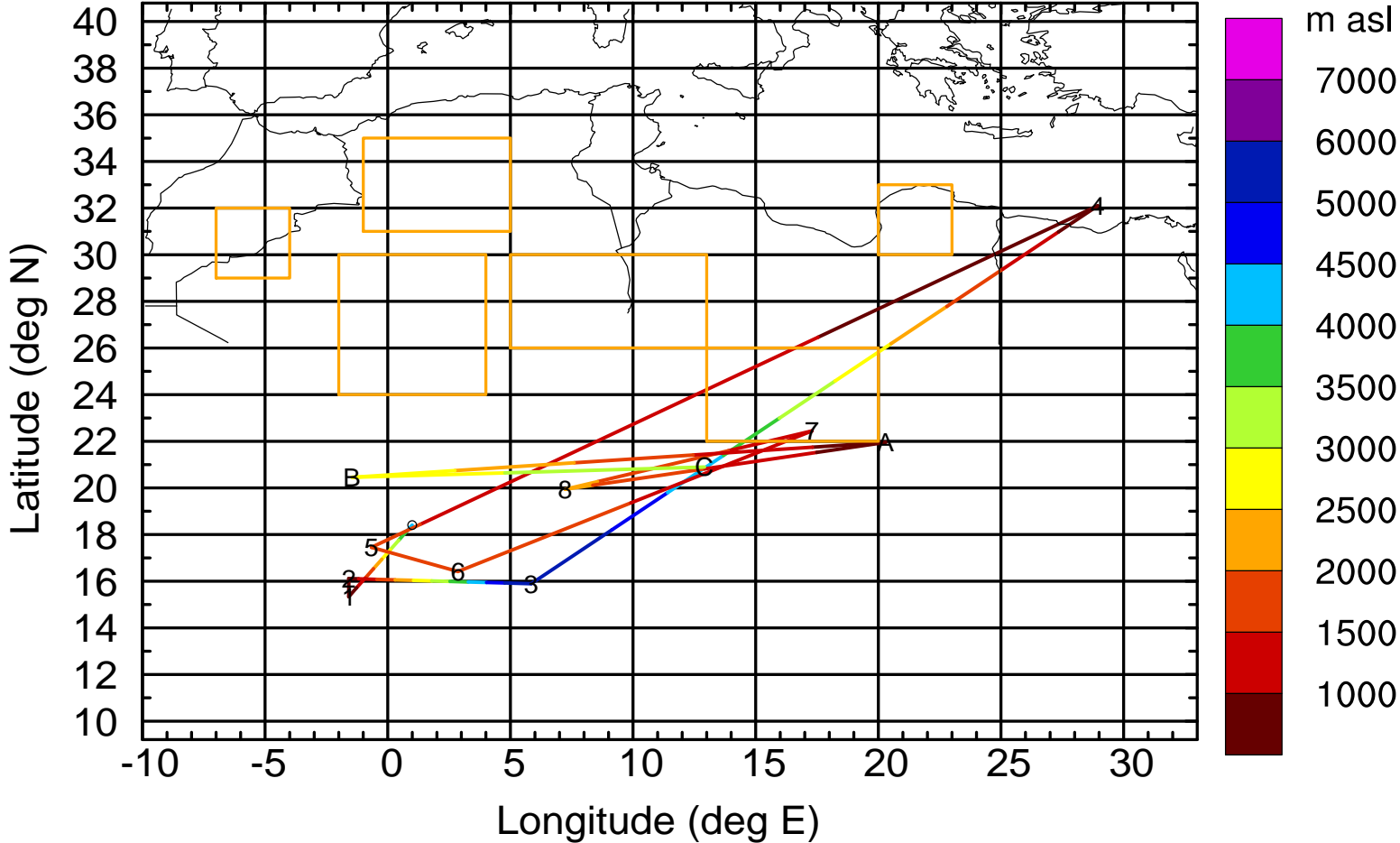
Level #11 of flight 170411a

BWD 20170411/07 -98H = 07/05 UTC



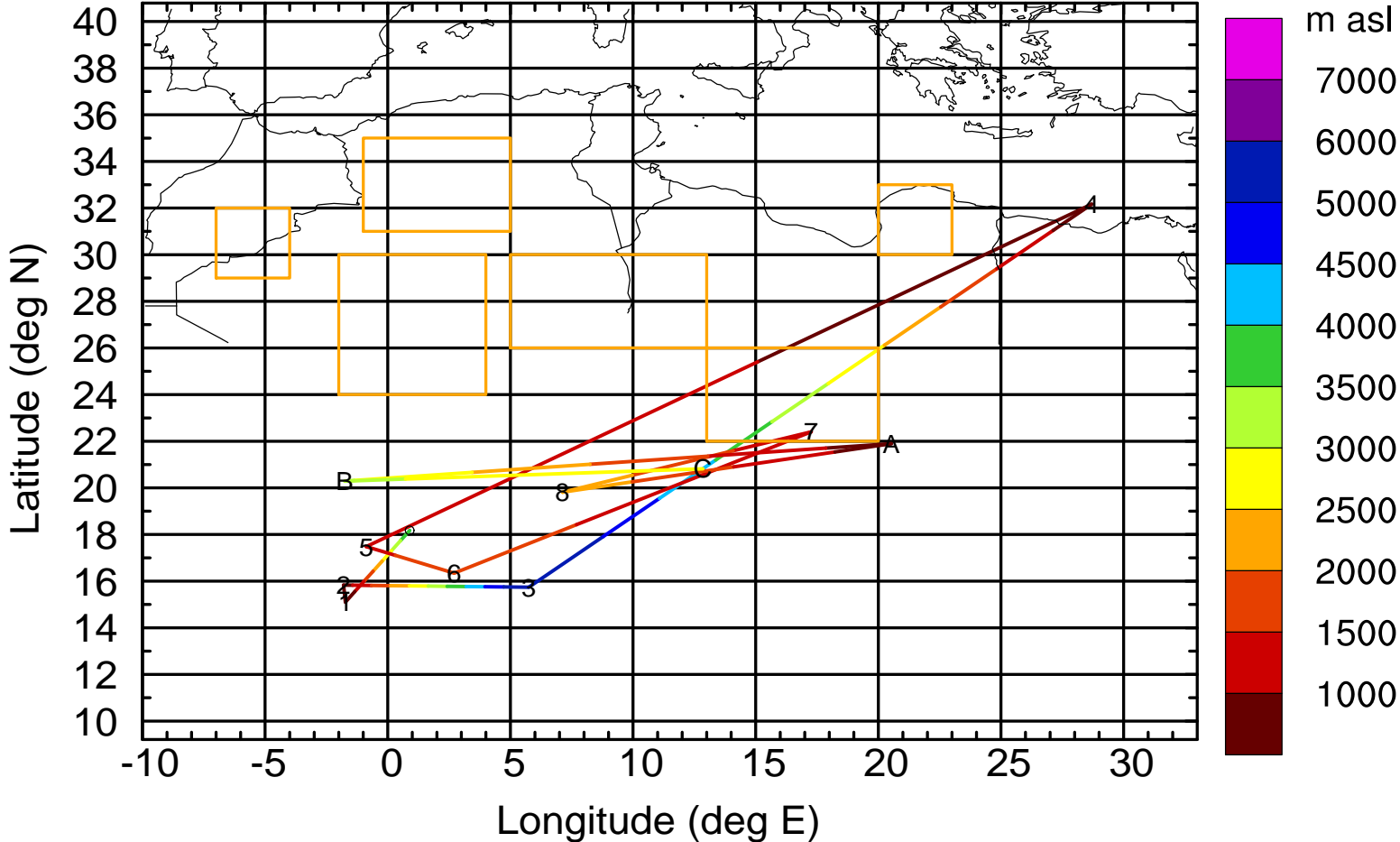
Level #11 of flight 170411a

BWD 20170411/07 -99H = 07/04 UTC



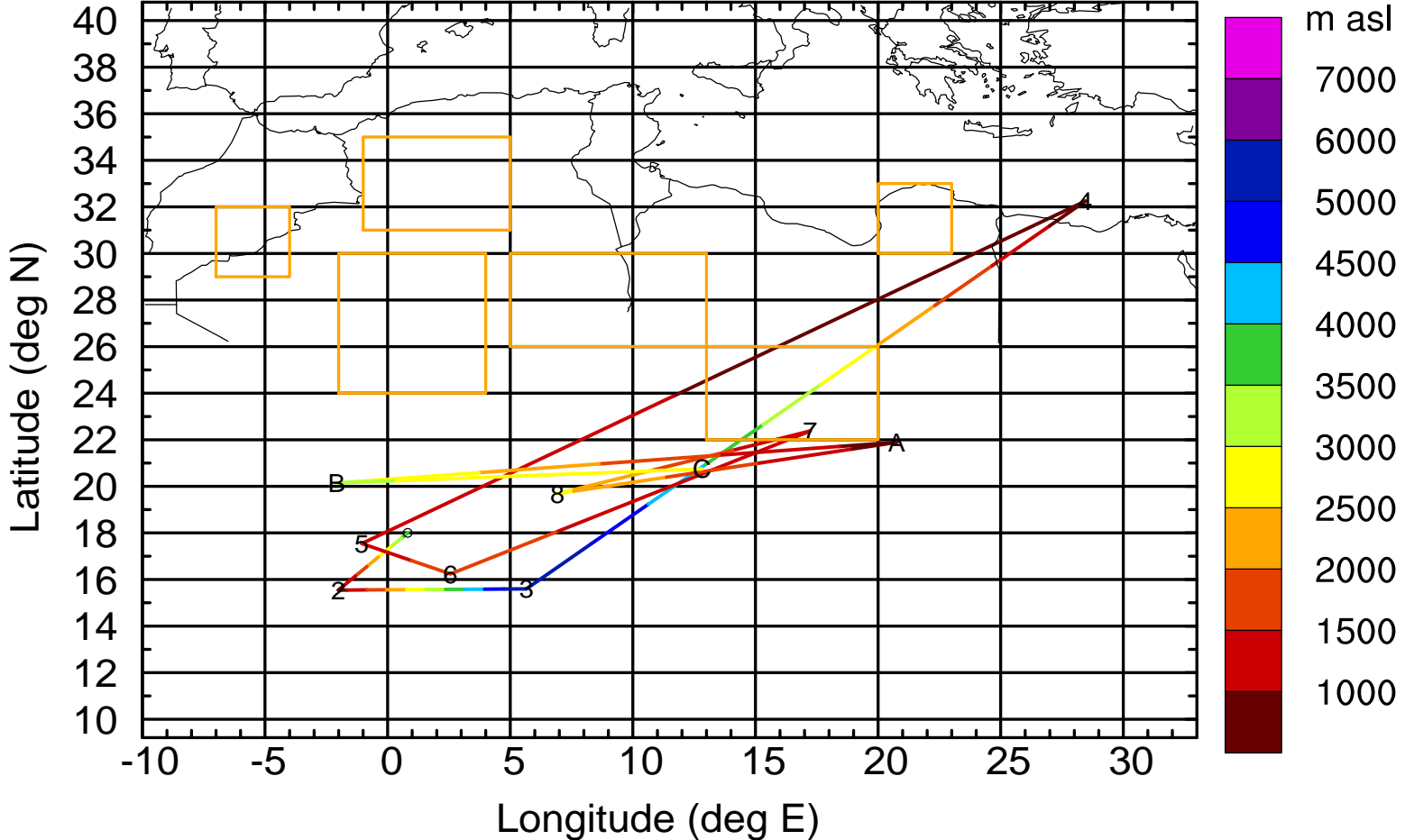
Level #11 of flight 170411a

BWD 20170411/07-100H = 07/03 UTC



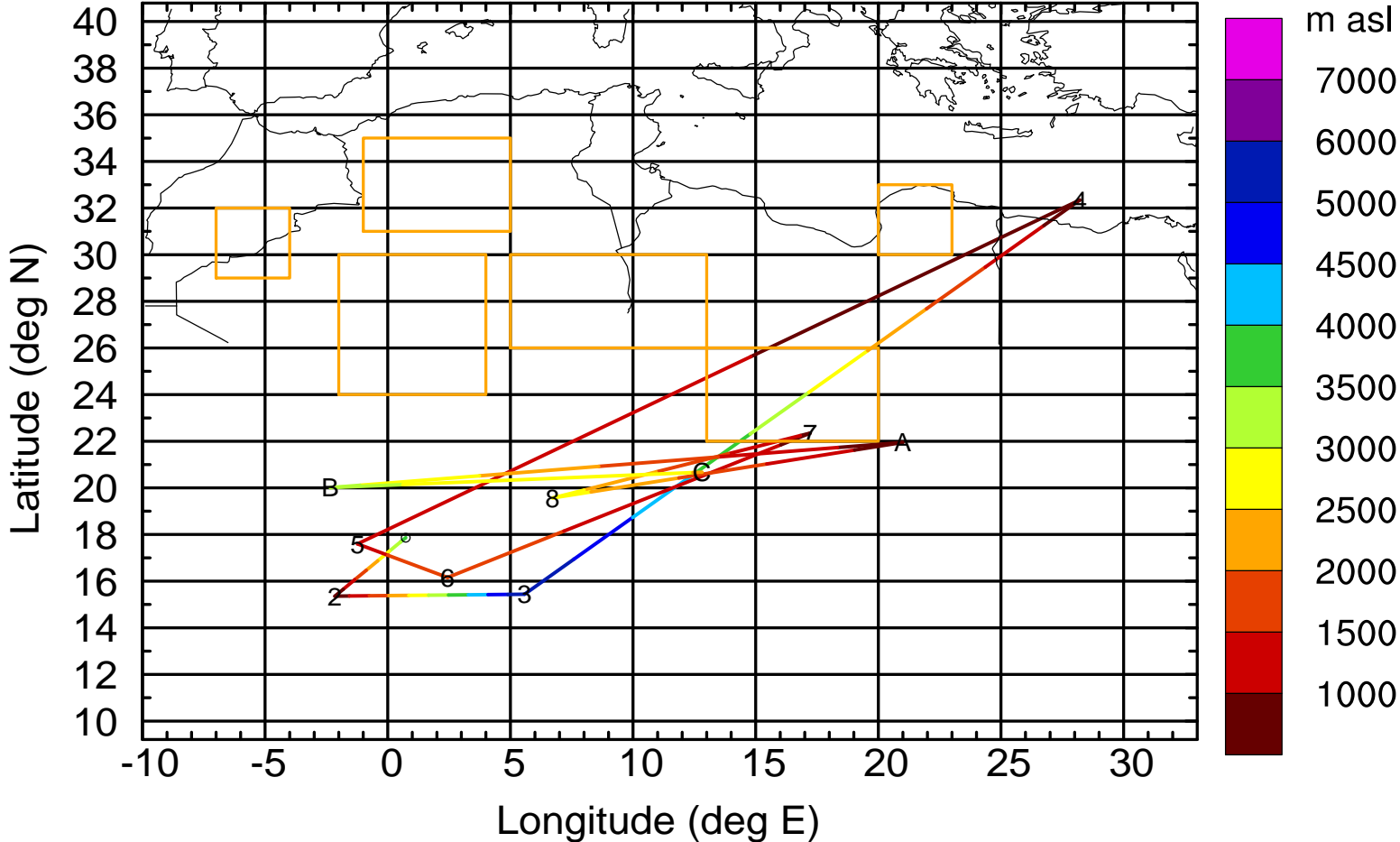
Level #11 of flight 170411a

BWD 20170411/07-101H = 07/02 UTC



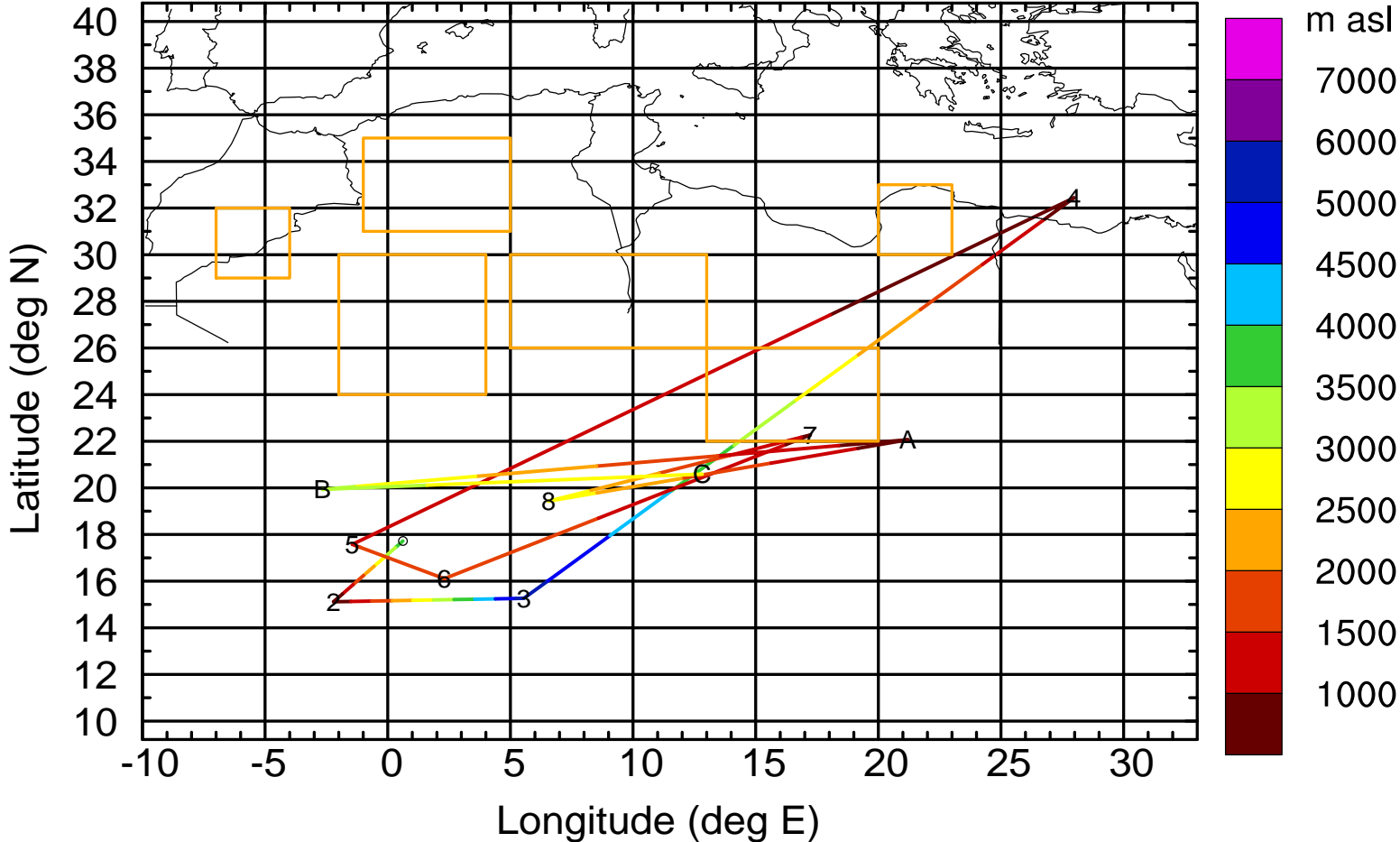
Level #11 of flight 170411a

BWD 20170411/07-102H = 07/01 UTC



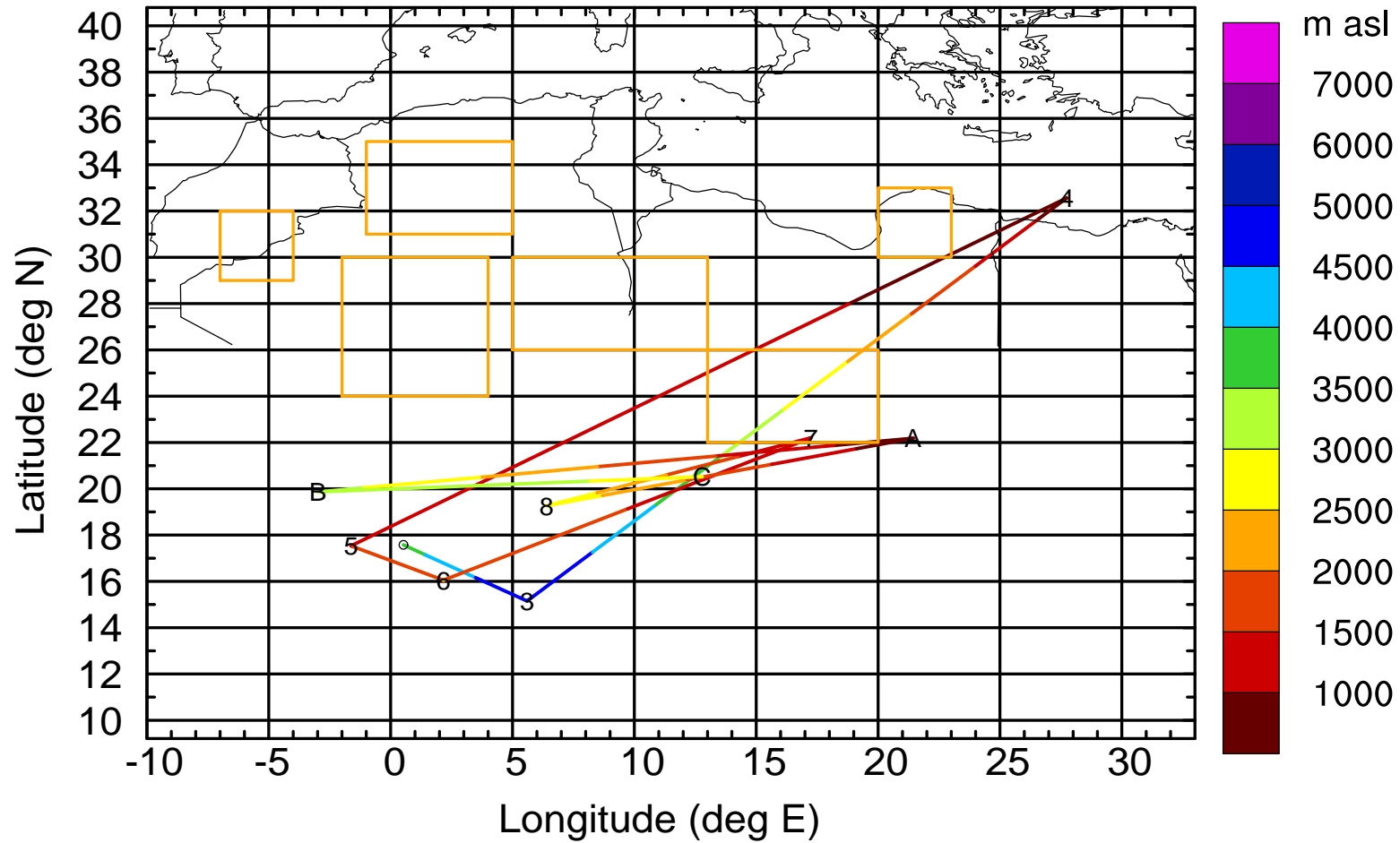
Level #11 of flight 170411a

BWD 20170411/07-103H = 07/00 UTC



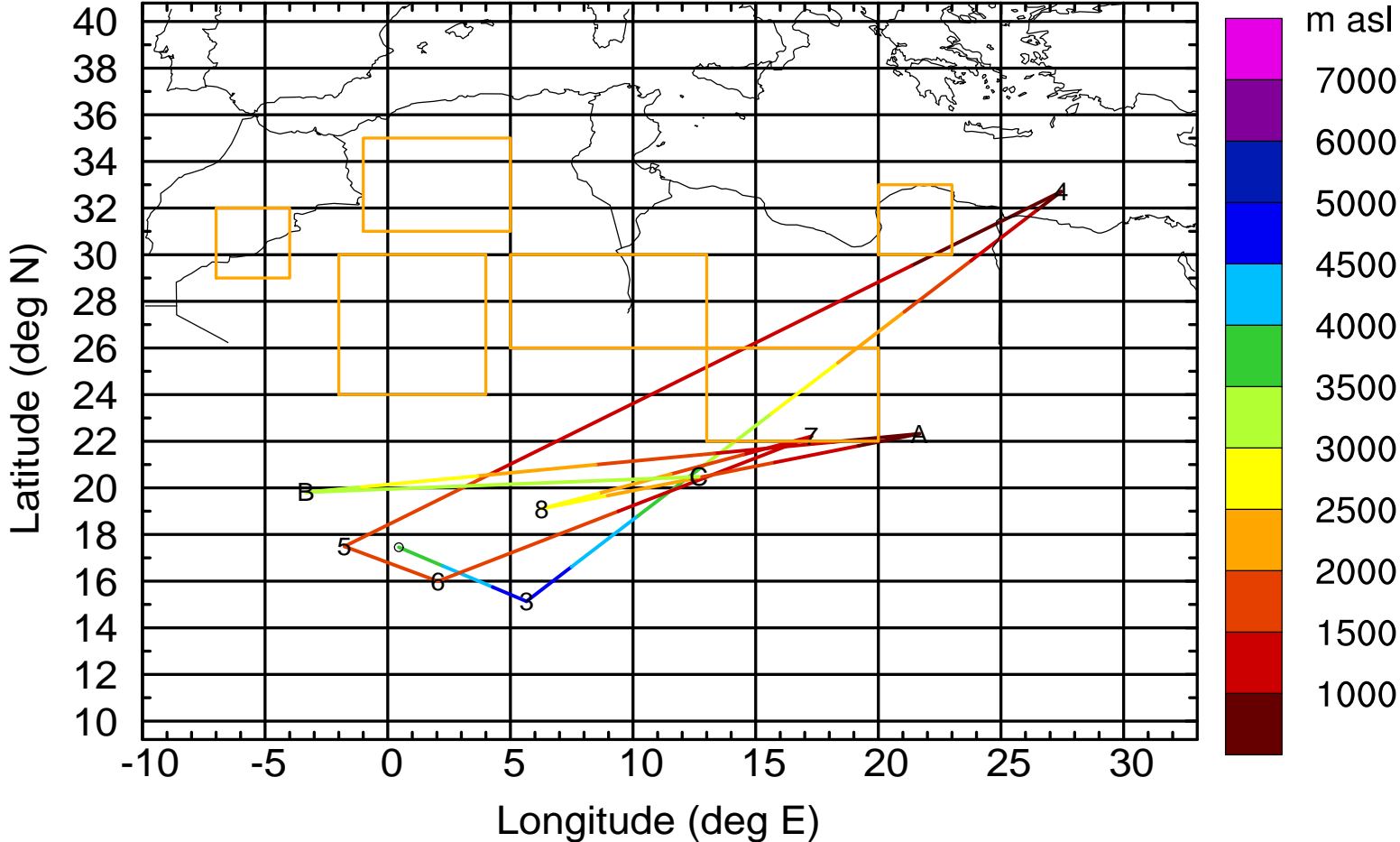
Level #11 of flight 170411a

BWD 20170411/07-104H = 06/23 UTC



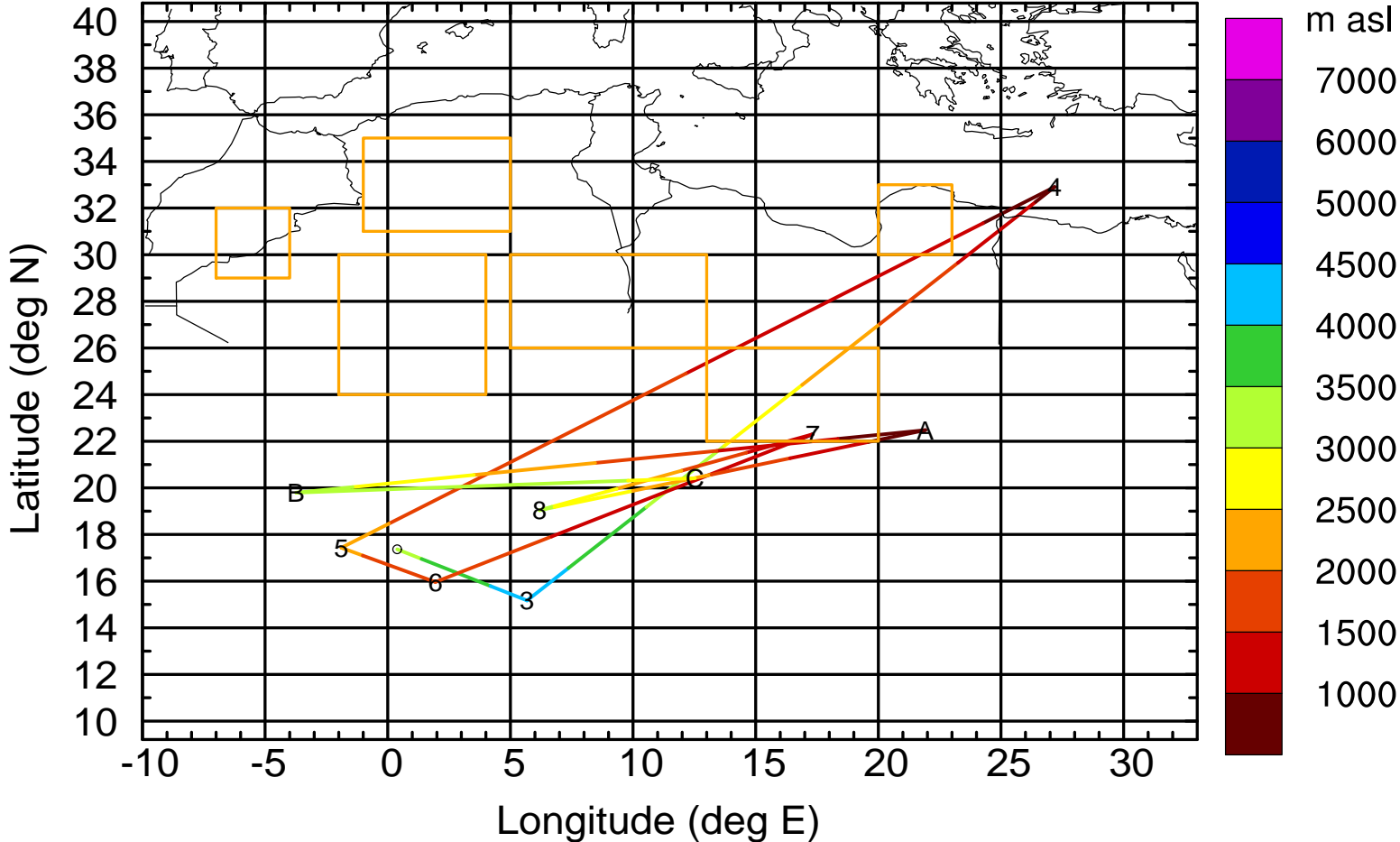
Level #11 of flight 170411a

BWD 20170411/07-105H = 06/22 UTC



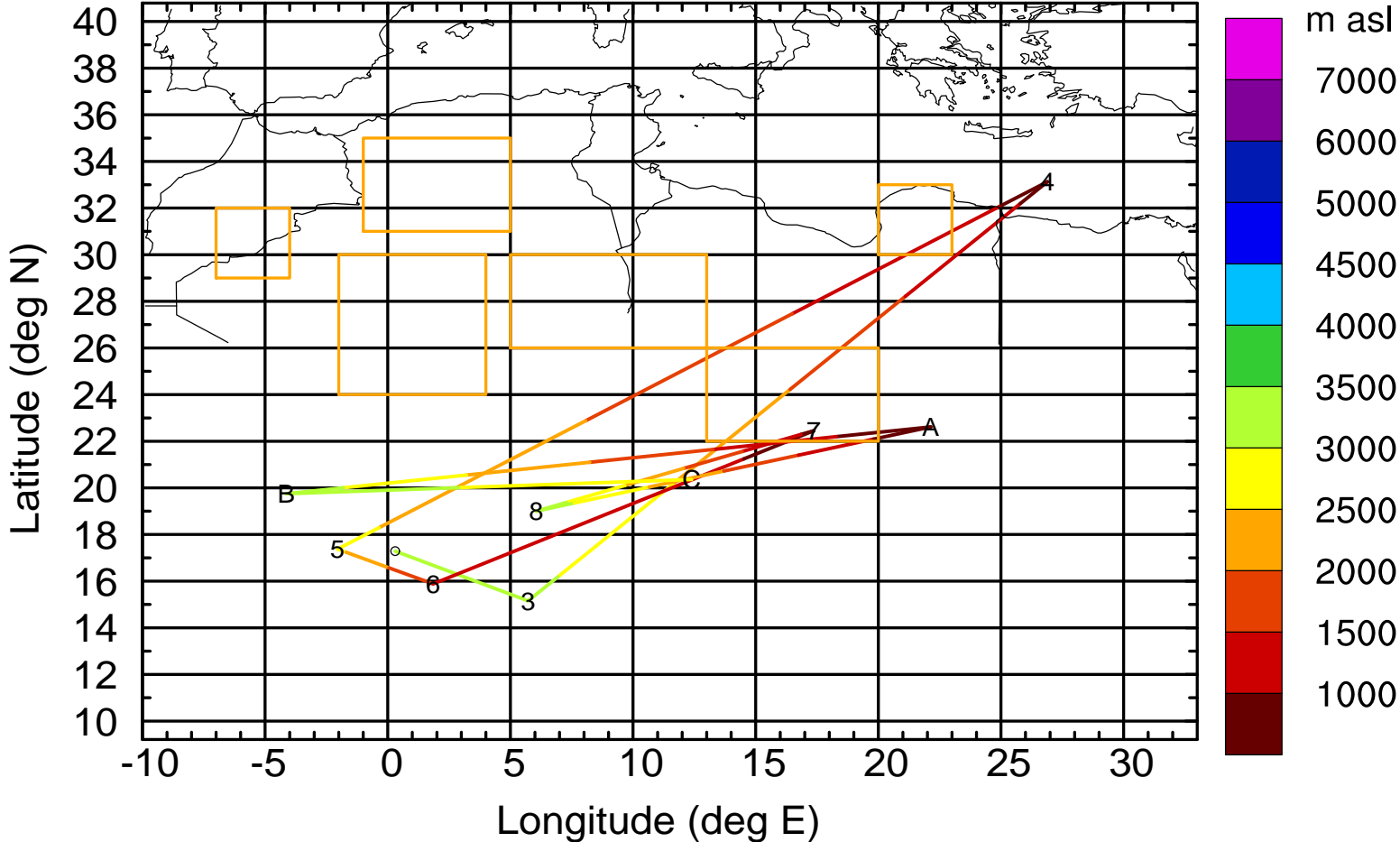
Level #11 of flight 170411a

BWD 20170411/07-106H = 06/21 UTC



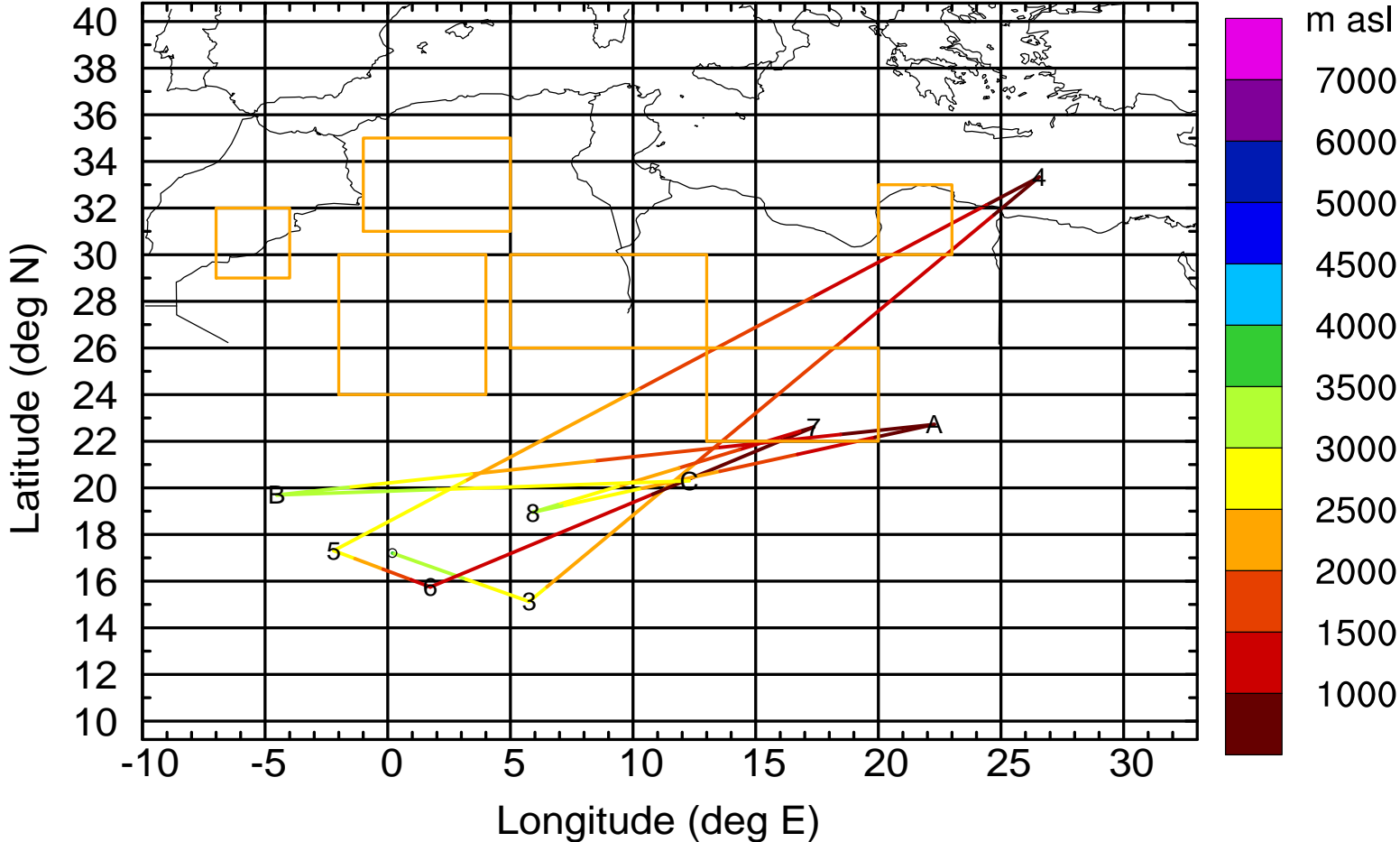
Level #11 of flight 170411a

BWD 20170411/07-107H = 06/20 UTC



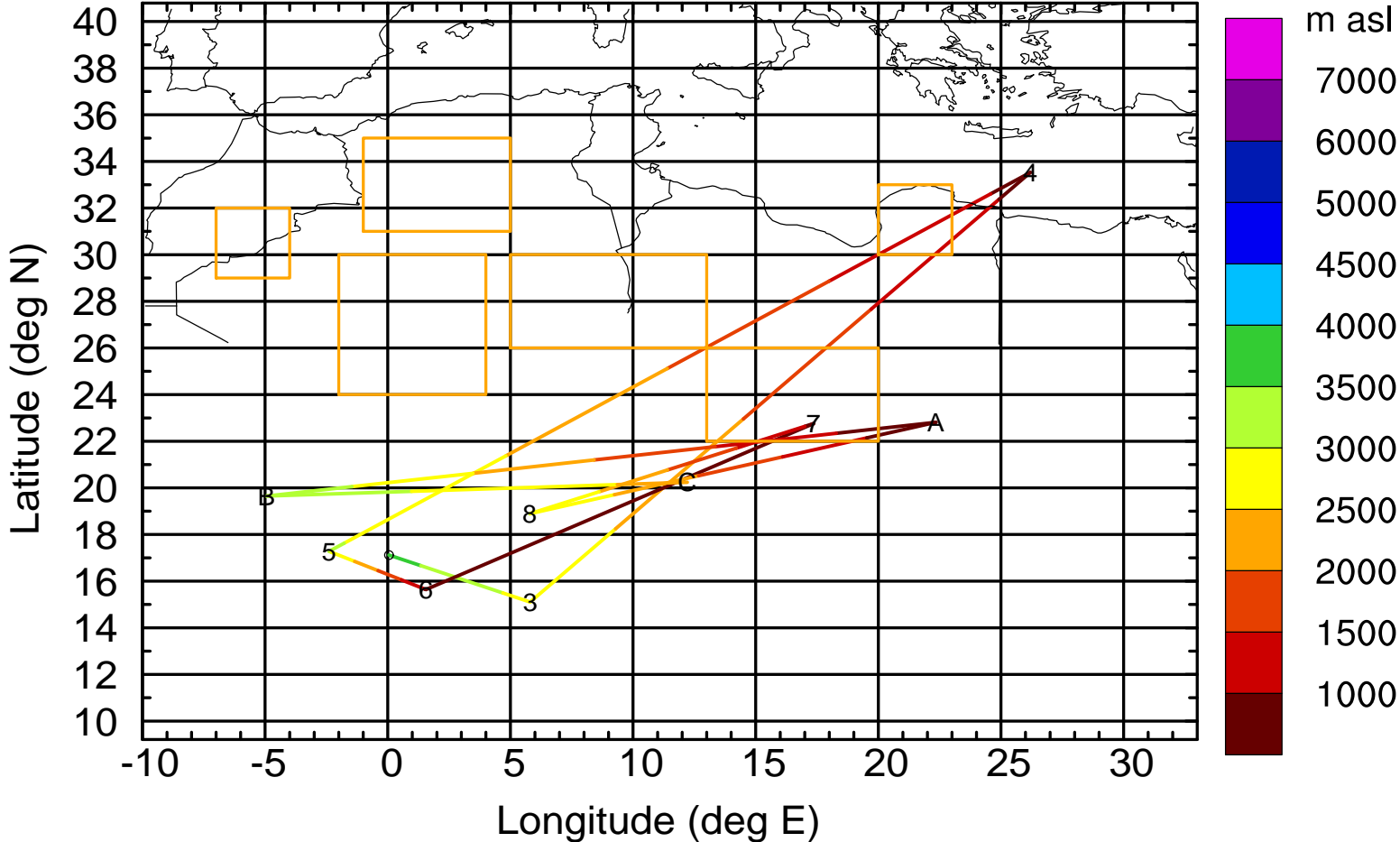
Level #11 of flight 170411a

BWD 20170411/07-108H = 06/19 UTC



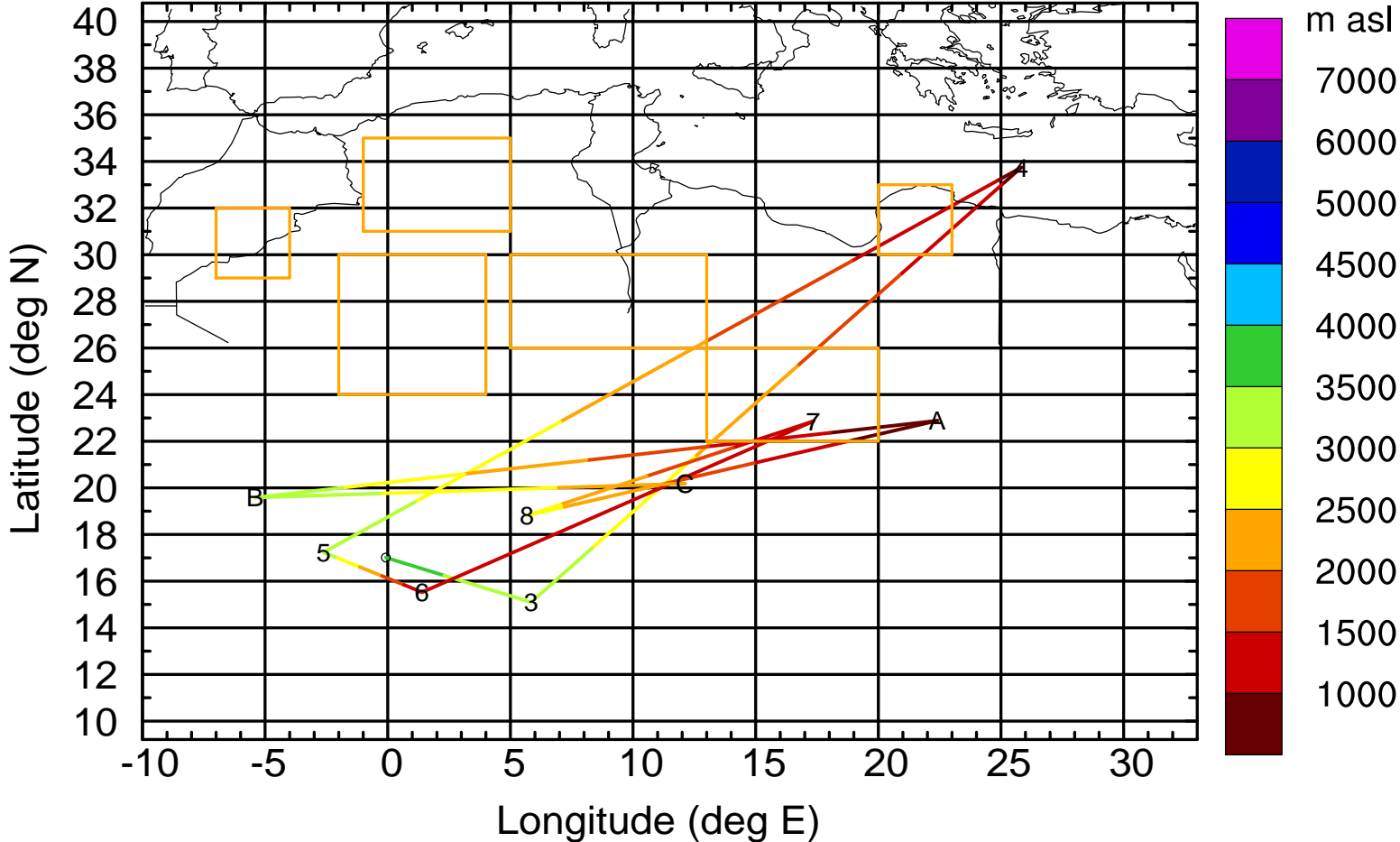
Level #11 of flight 170411a

BWD 20170411/07-109H = 06/18 UTC



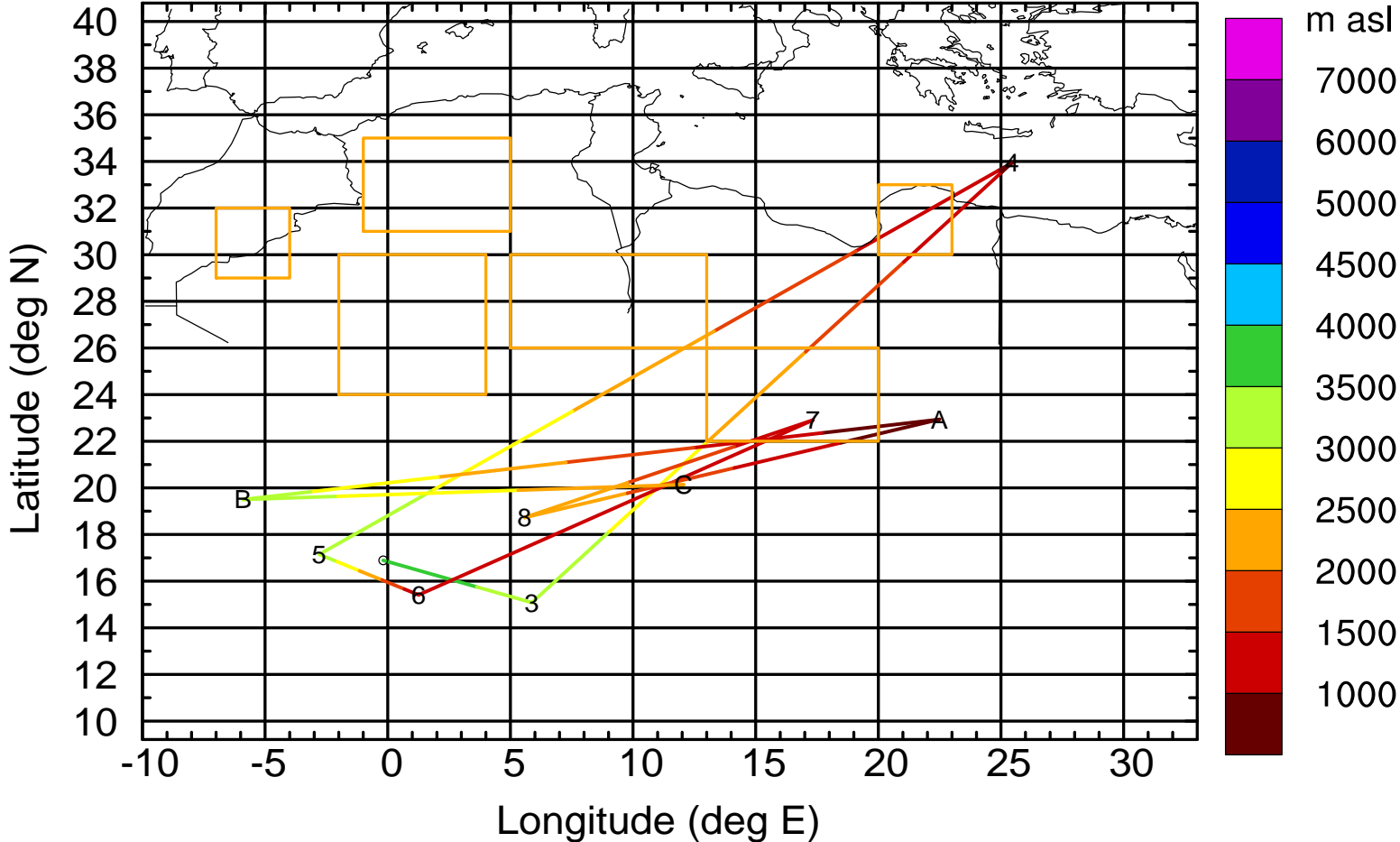
Level #11 of flight 170411a

BWD 20170411/07-110H = 06/17 UTC



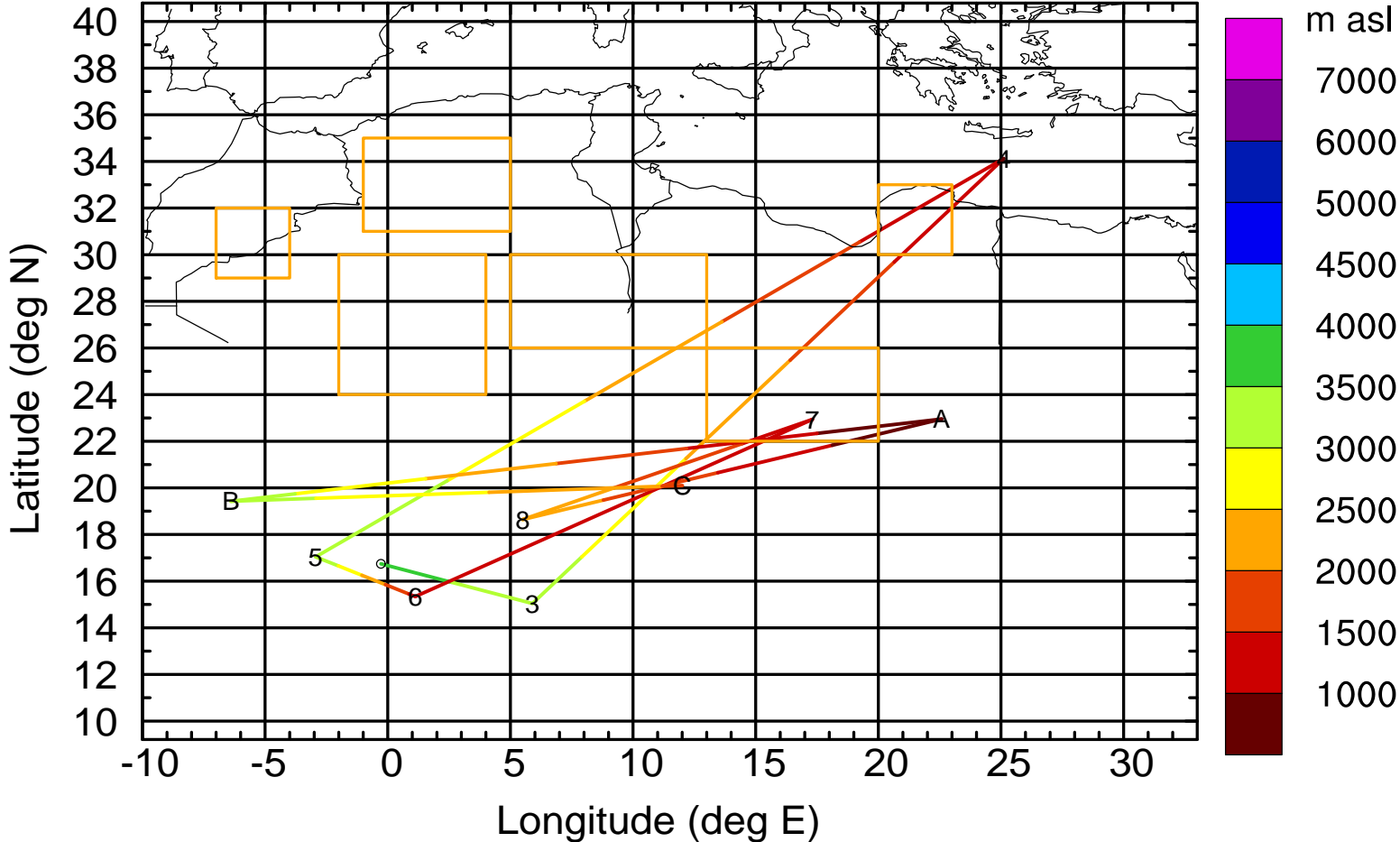
Level #11 of flight 170411a

BWD 20170411/07-111H = 06/16 UTC



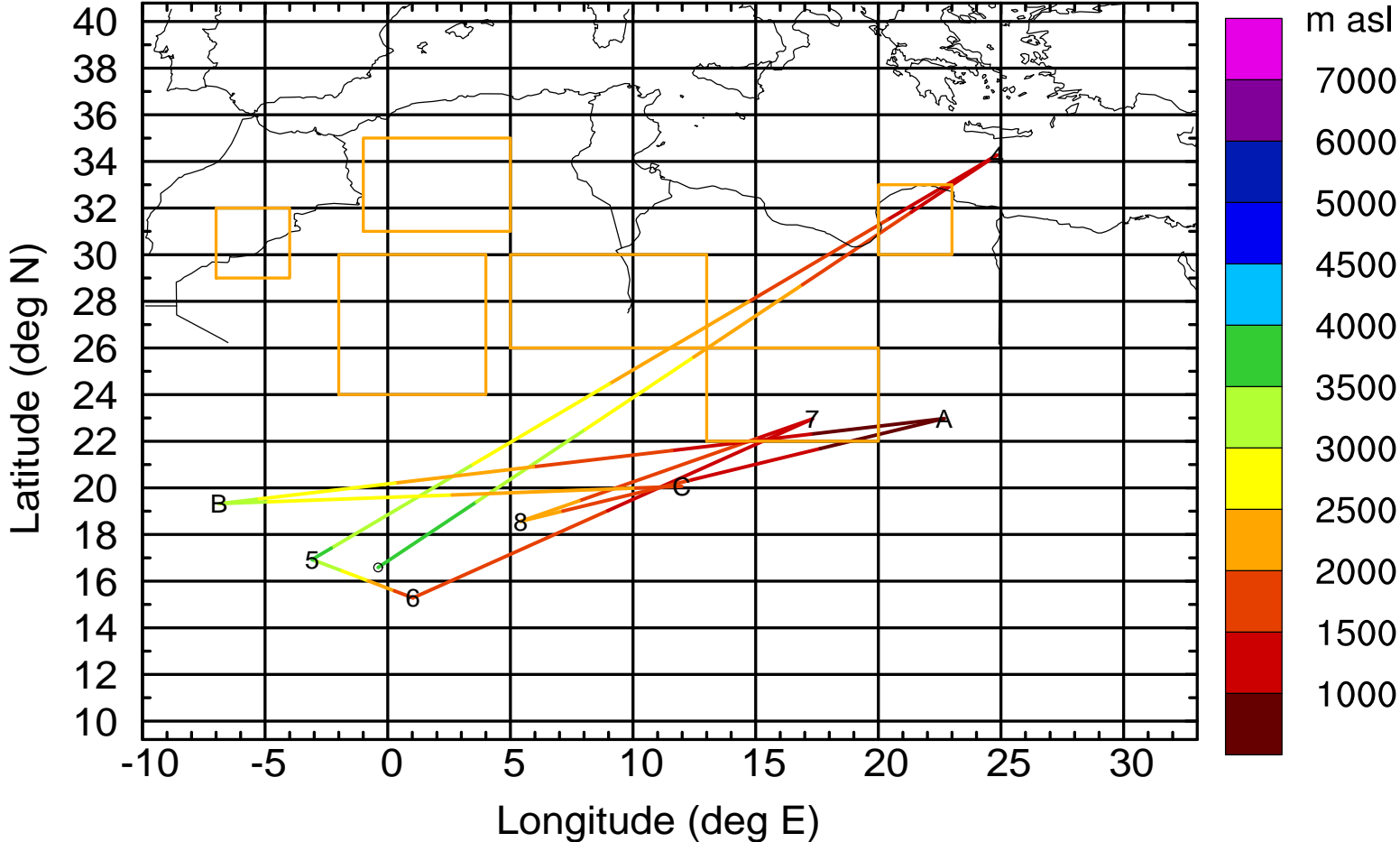
Level #11 of flight 170411a

BWD 20170411/07-112H = 06/15 UTC



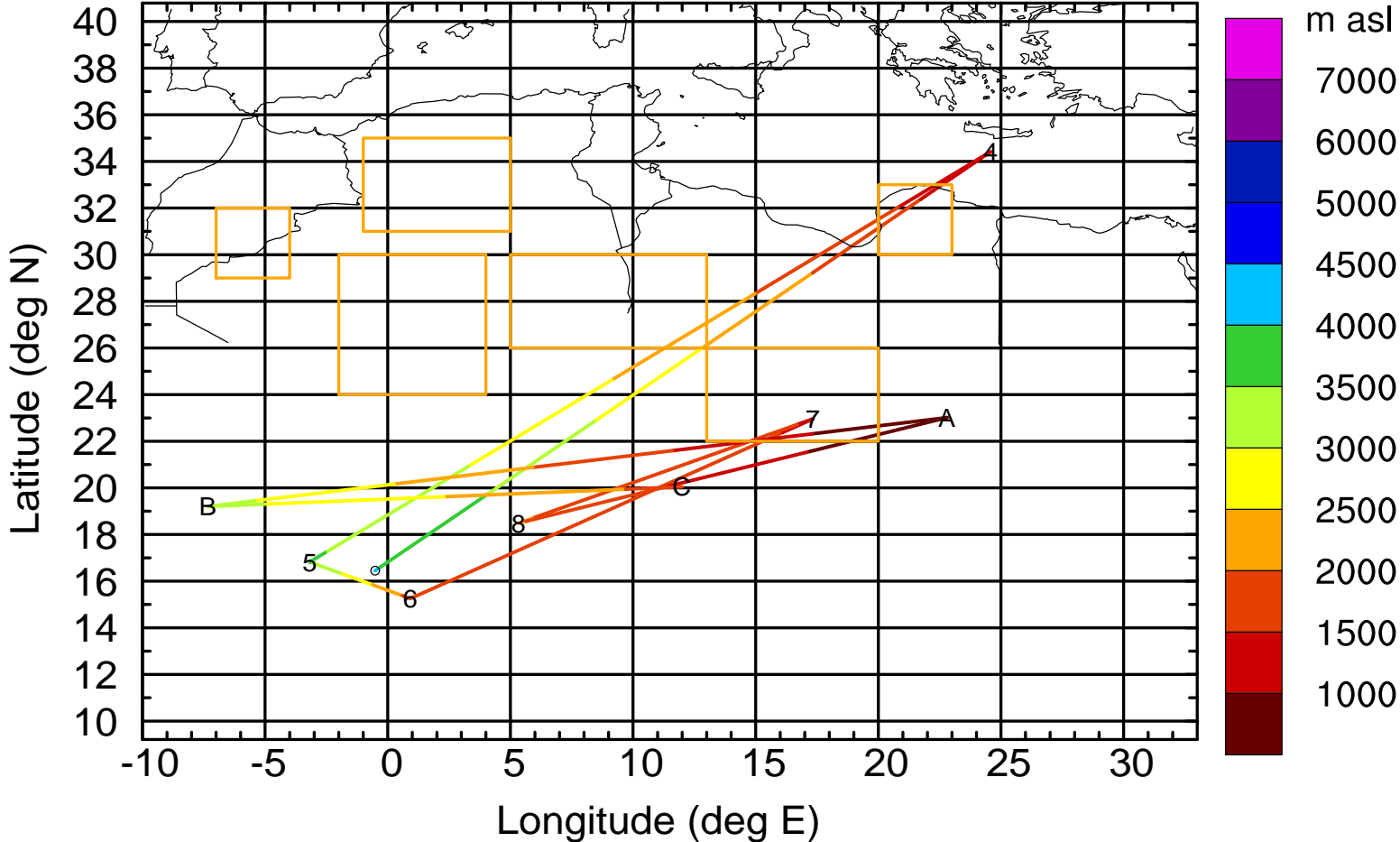
Level #11 of flight 170411a

BWD 20170411/07-113H = 06/14 UTC



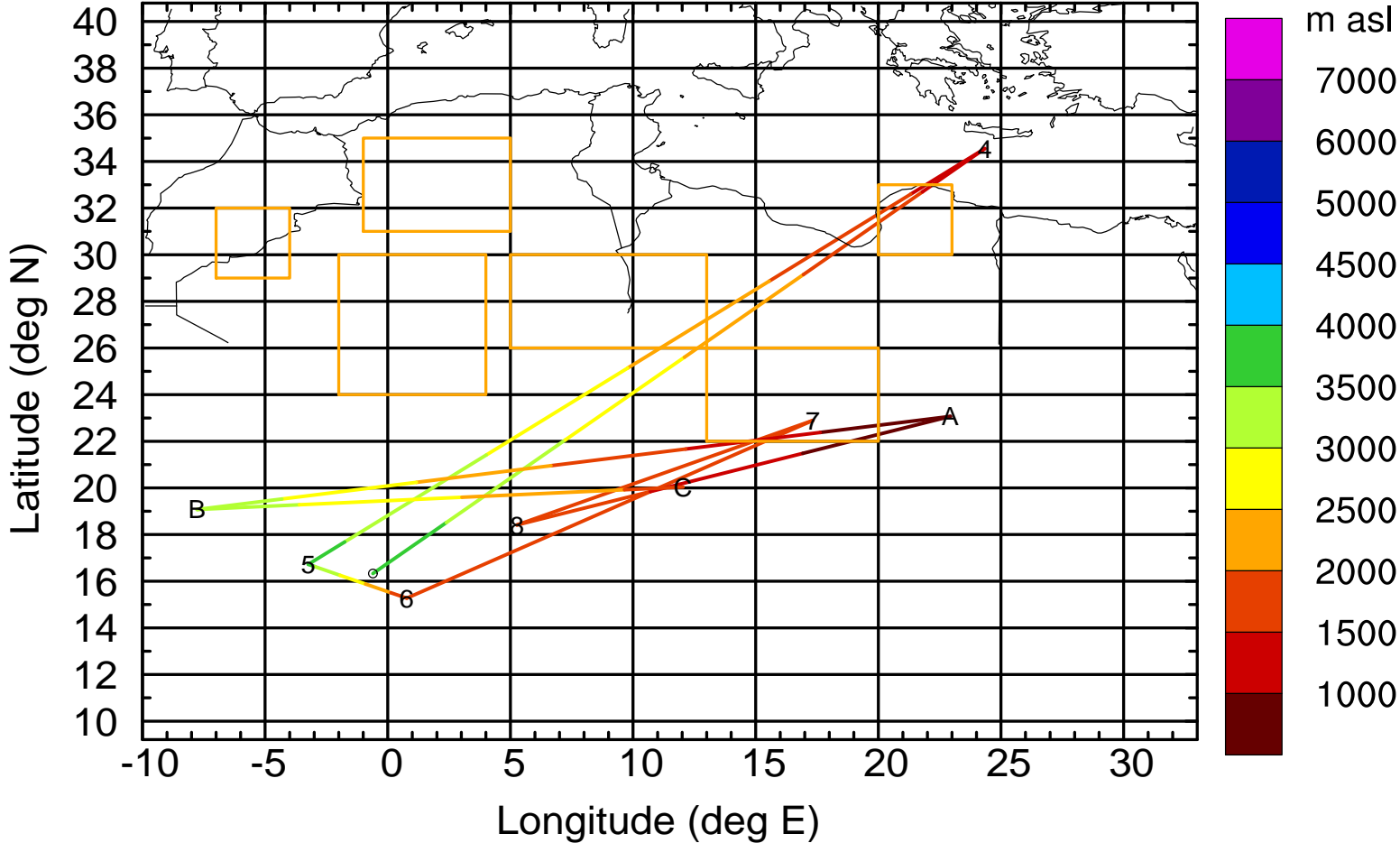
Level #11 of flight 170411a

BWD 20170411/07-114H = 06/13 UTC



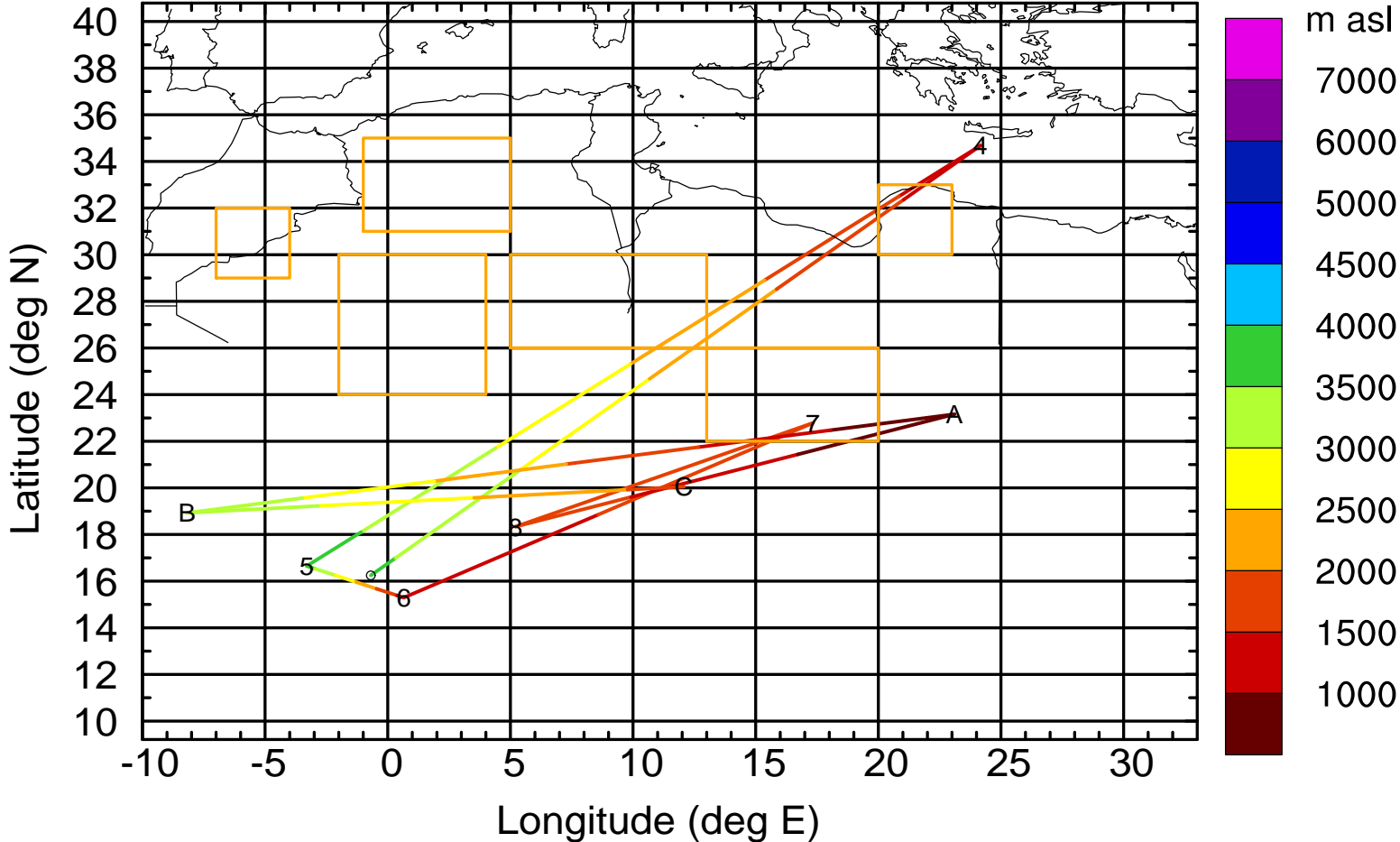
Level #11 of flight 170411a

BWD 20170411/07-115H = 06/12 UTC



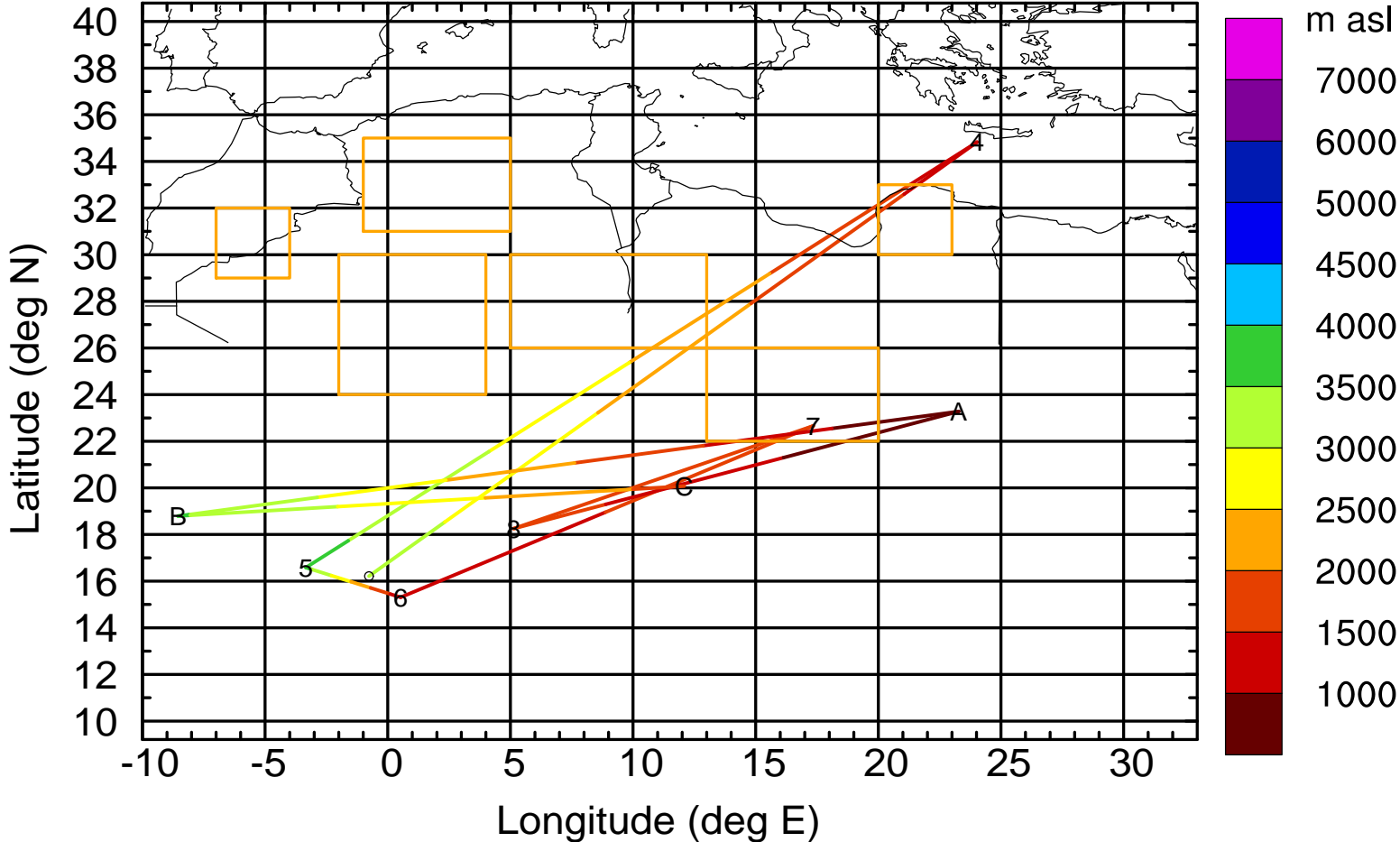
Level #11 of flight 170411a

BWD 20170411/07-116H = 06/11 UTC



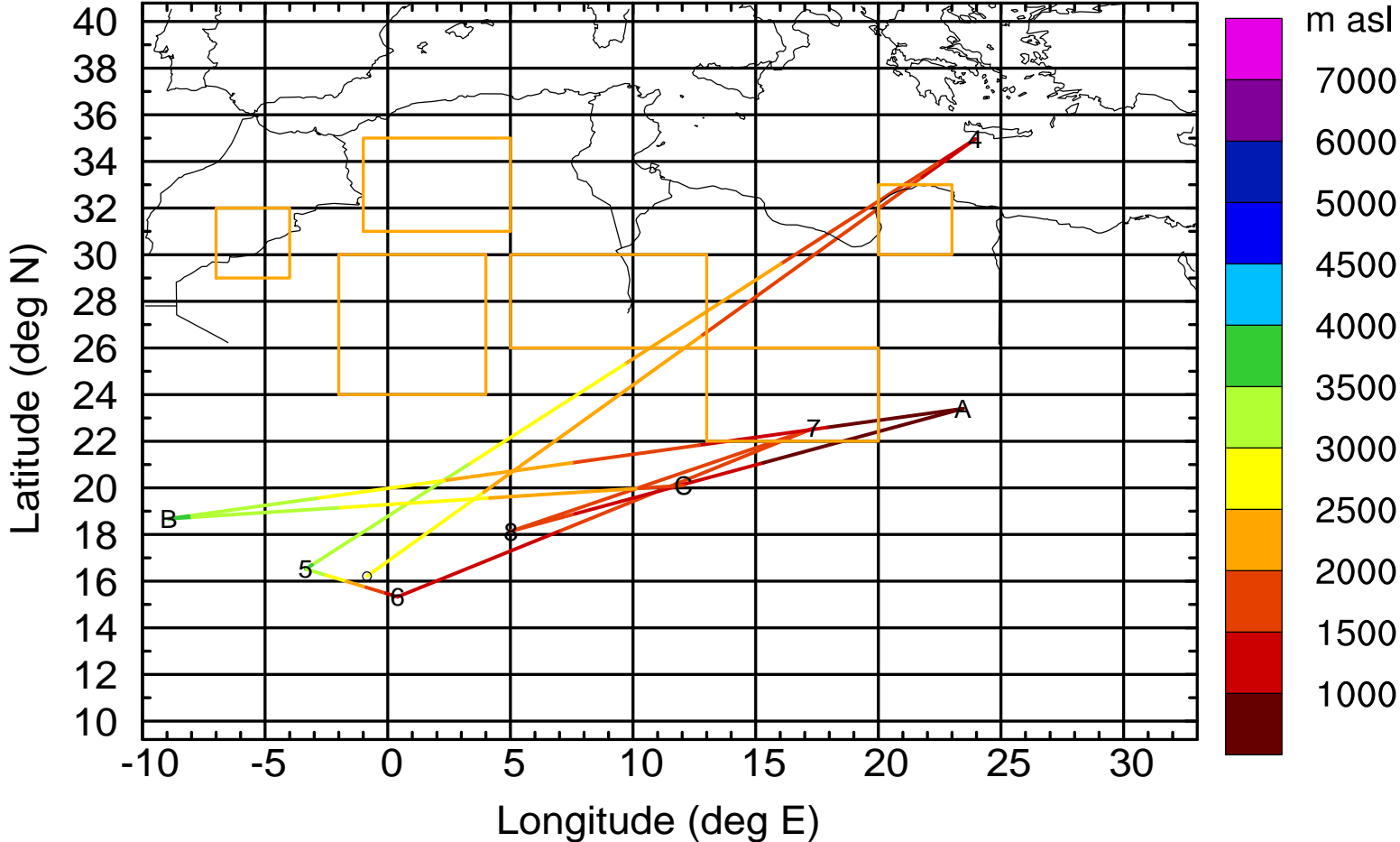
Level #11 of flight 170411a

BWD 20170411/07-117H = 06/10 UTC



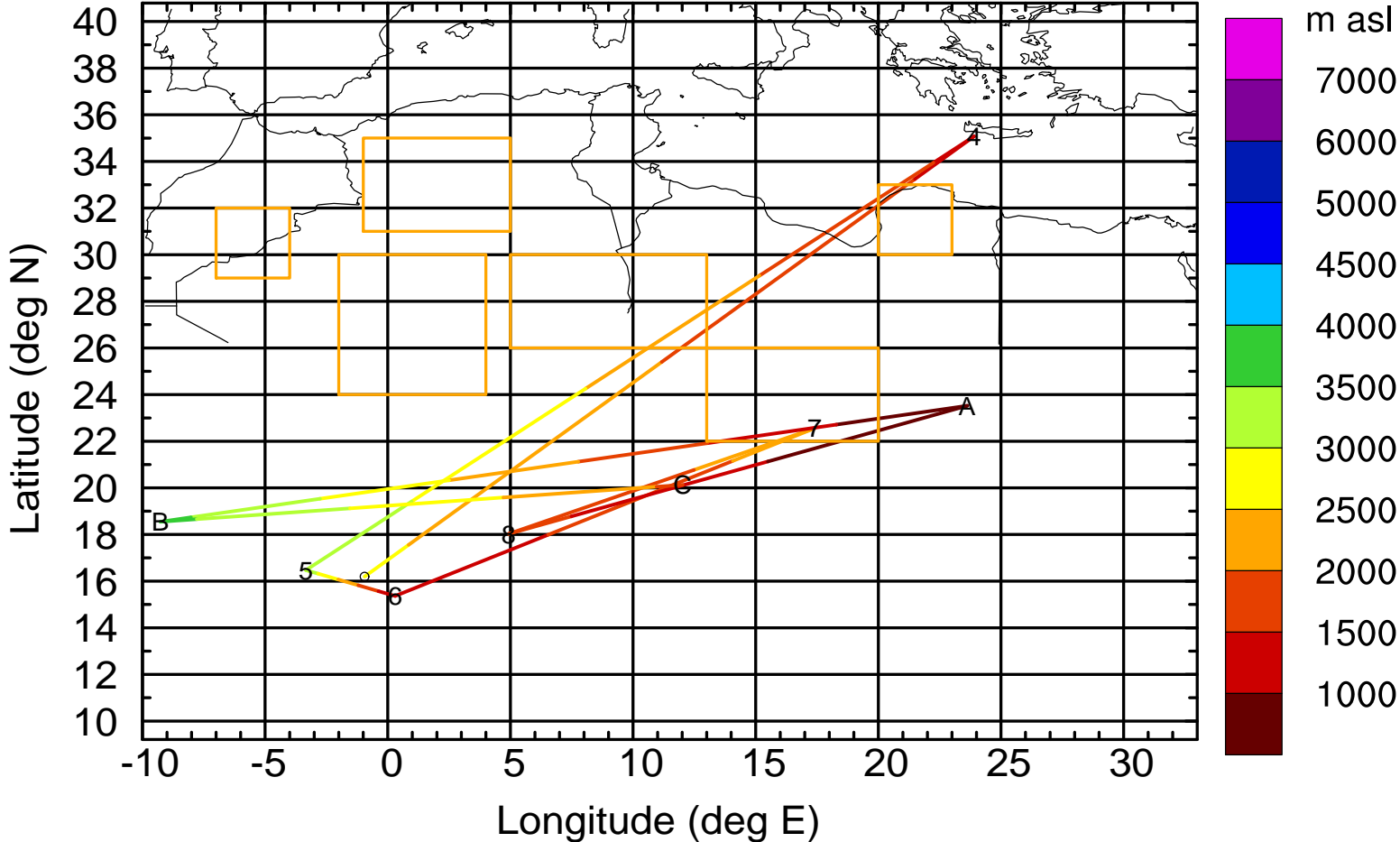
Level #11 of flight 170411a

BWD 20170411/07-118H = 06/09 UTC



Level #11 of flight 170411a

BWD 20170411/07-119H = 06/08 UTC



Level #11 of flight 170411a

BWD 20170411/07-119H = 06/08 UTC

