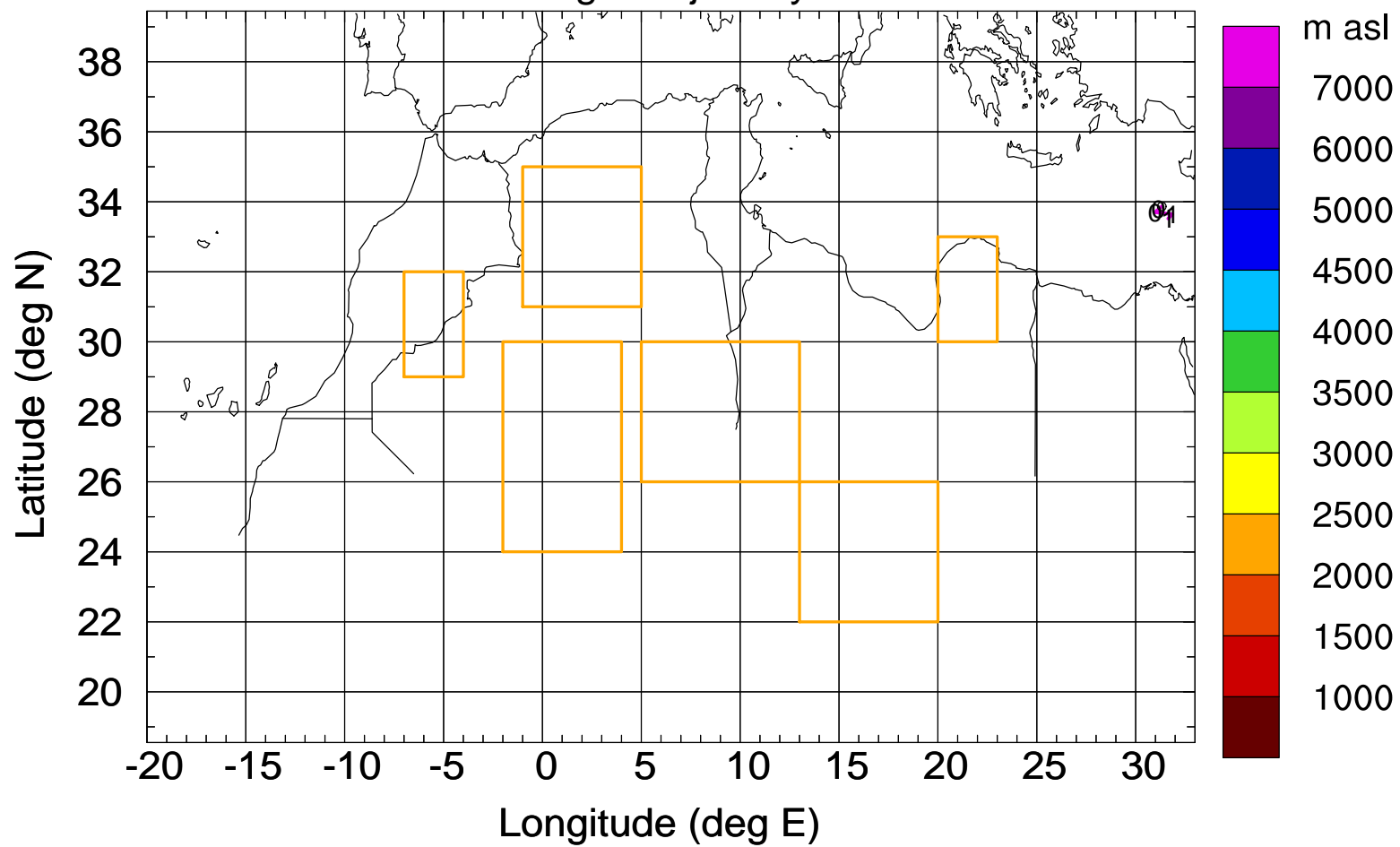


Level #7 of flight 170411a

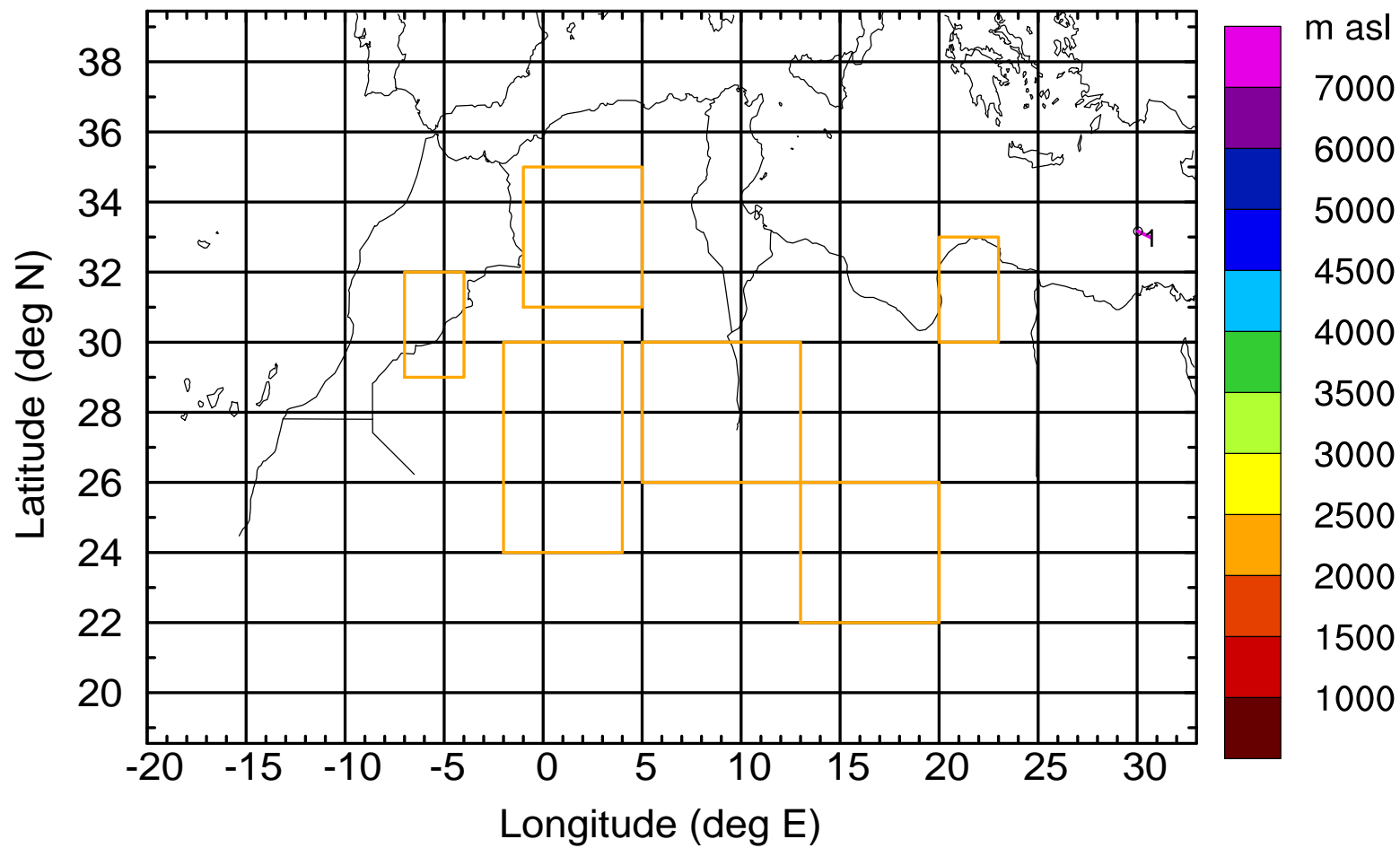
### Flight trajectory





Level #7 of flight 170411a

BWD 20170411/06 -02H = 11/04 UTC









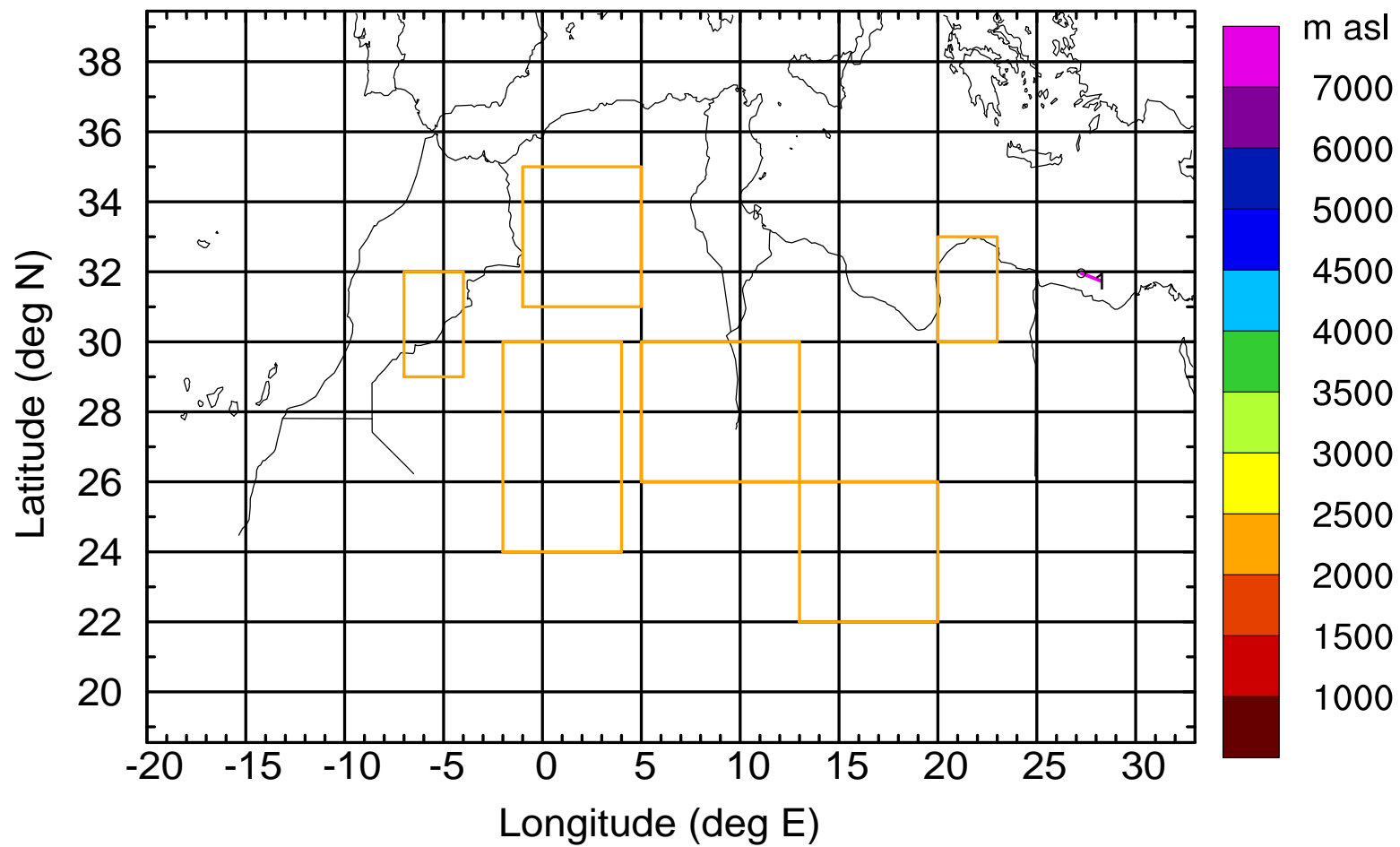






Level #7 of flight 170411a

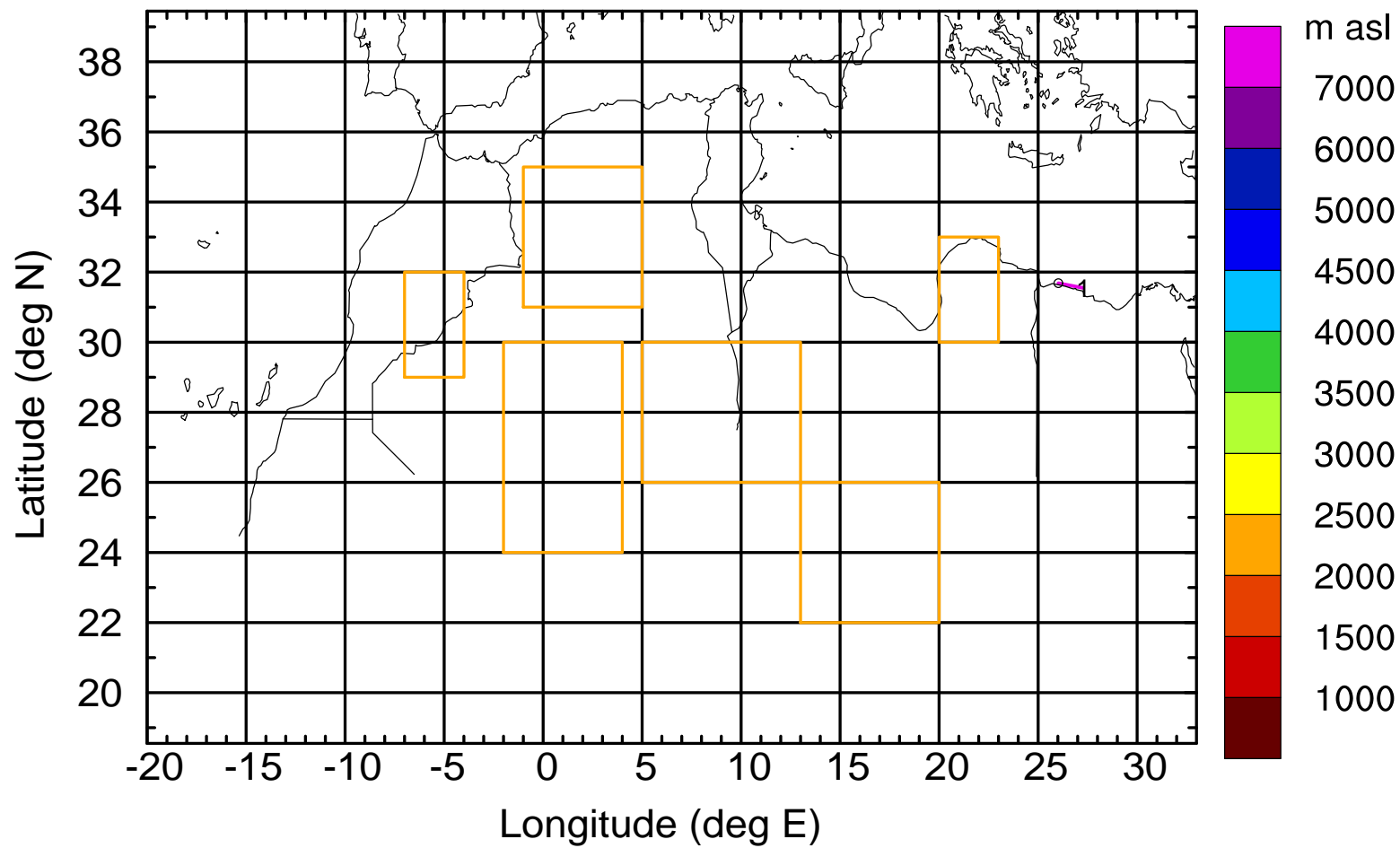
BWD 20170411/06 -08H = 10/22 UTC





Level #7 of flight 170411a

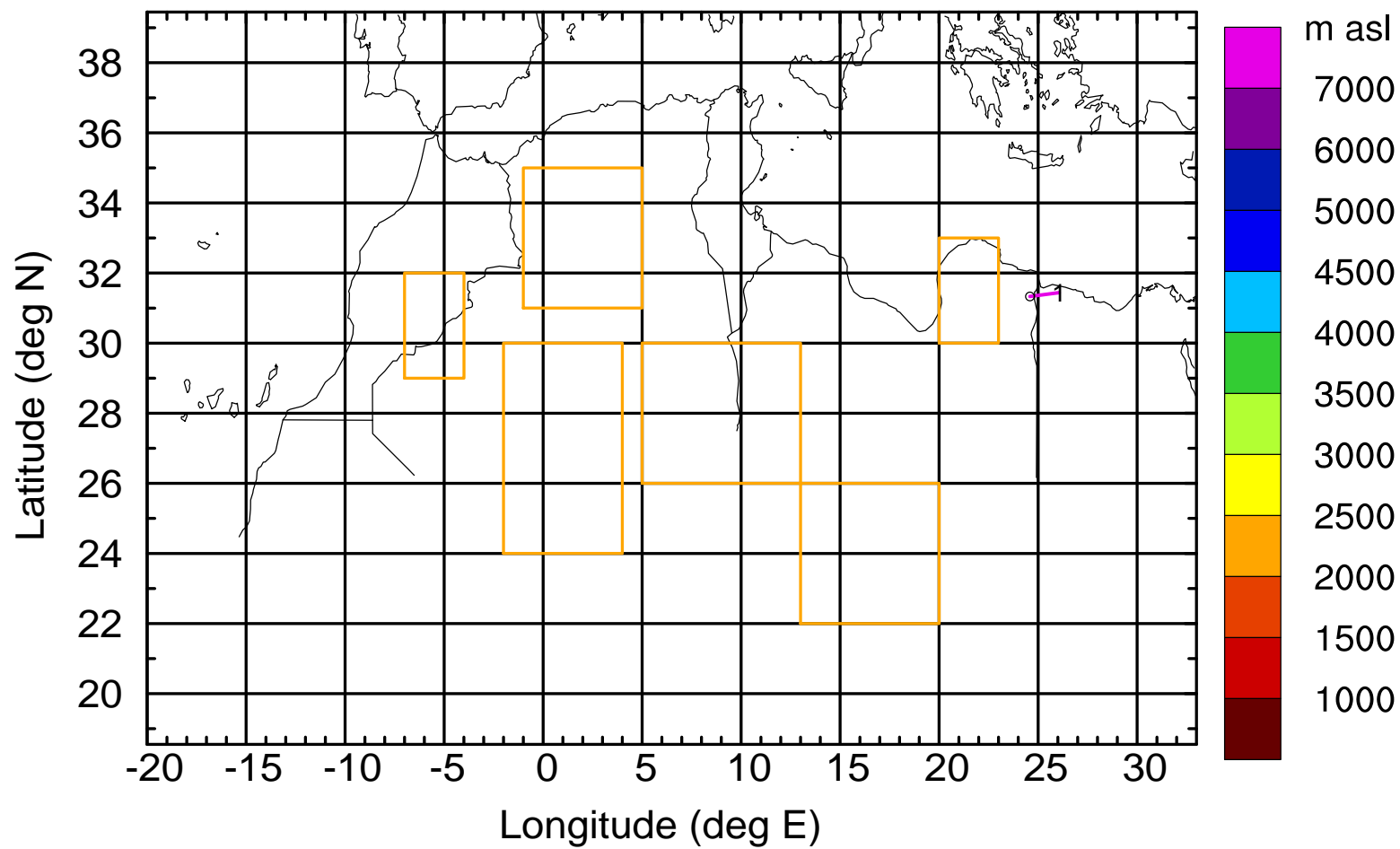
BWD 20170411/06 -10H = 10/20 UTC





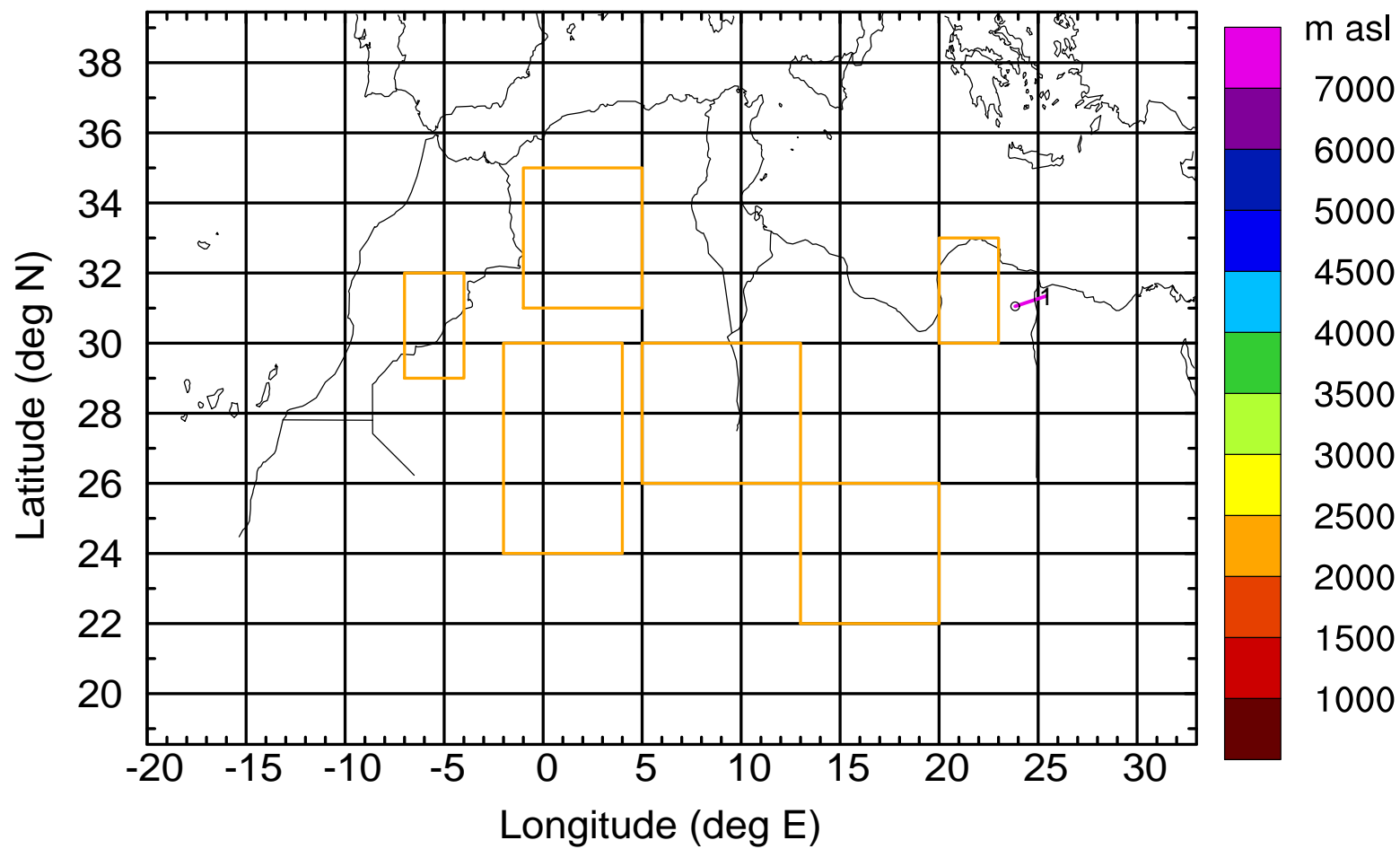
Level #7 of flight 170411a

BWD 20170411/06 -12H = 10/18 UTC



Level #7 of flight 170411a

BWD 20170411/06 -13H = 10/17 UTC





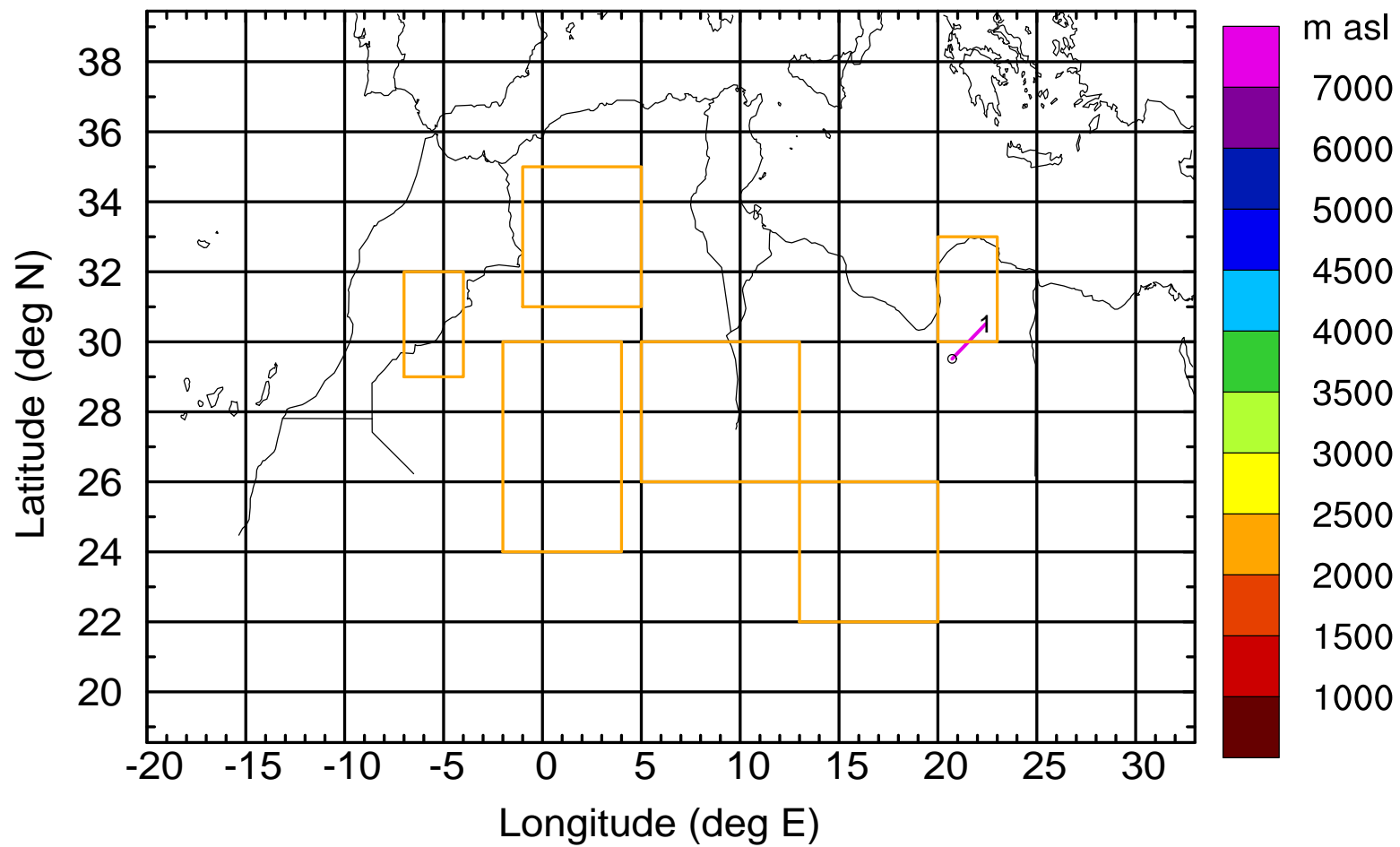






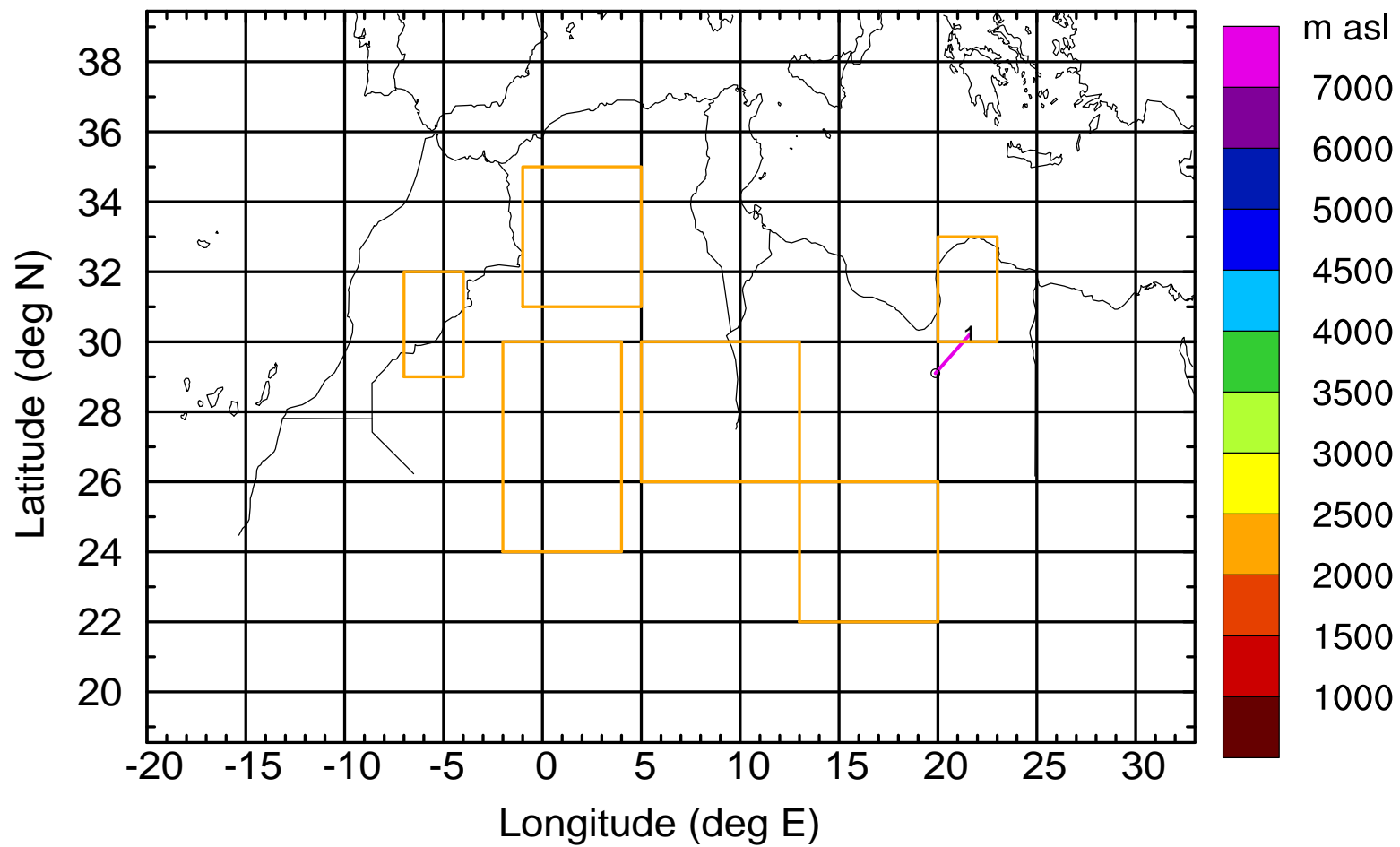
Level #7 of flight 170411a

BWD 20170411/06 -17H = 10/13 UTC



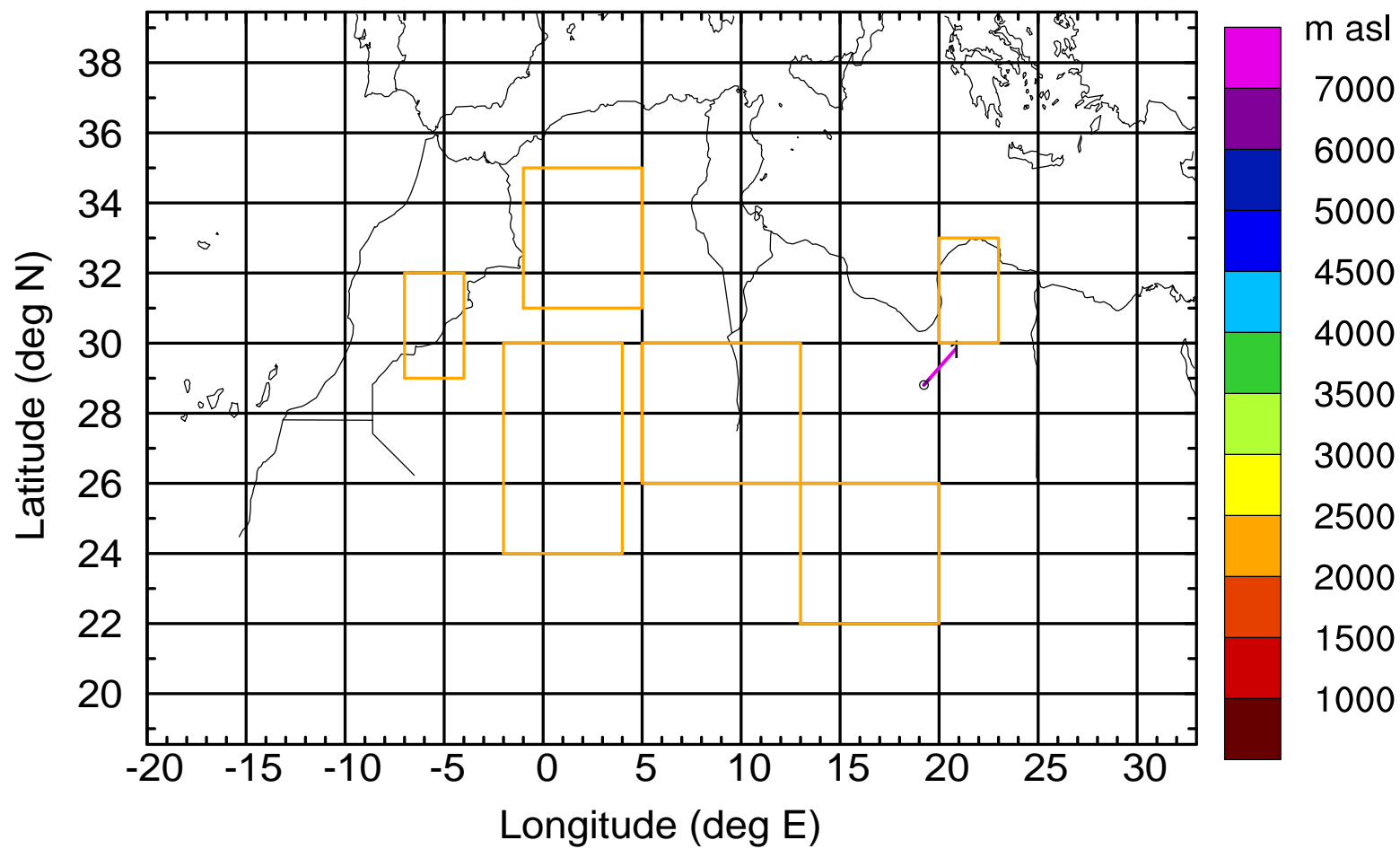
Level #7 of flight 170411a

BWD 20170411/06 -18H = 10/12 UTC



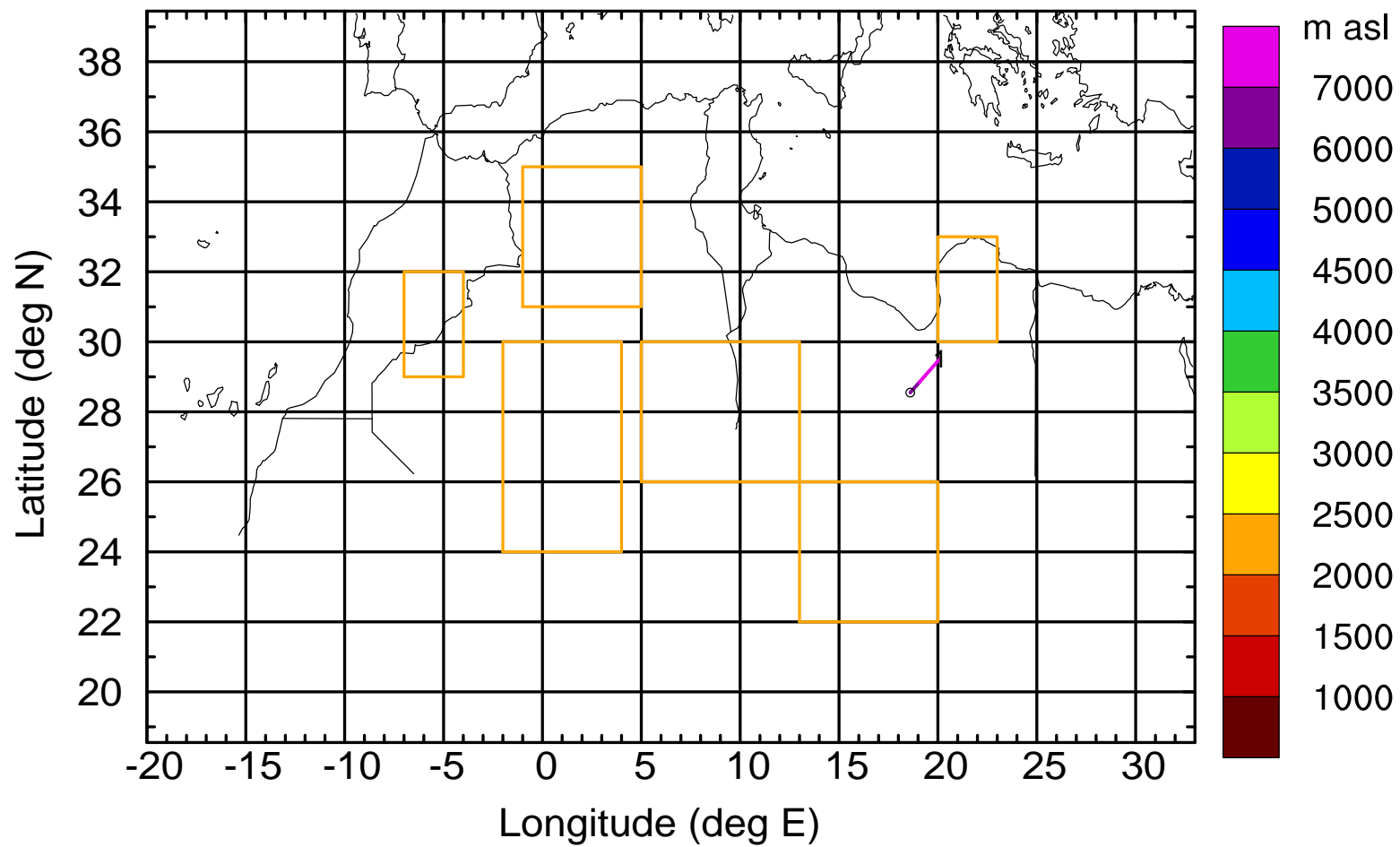
Level #7 of flight 170411a

BWD 20170411/06 -19H = 10/11 UTC



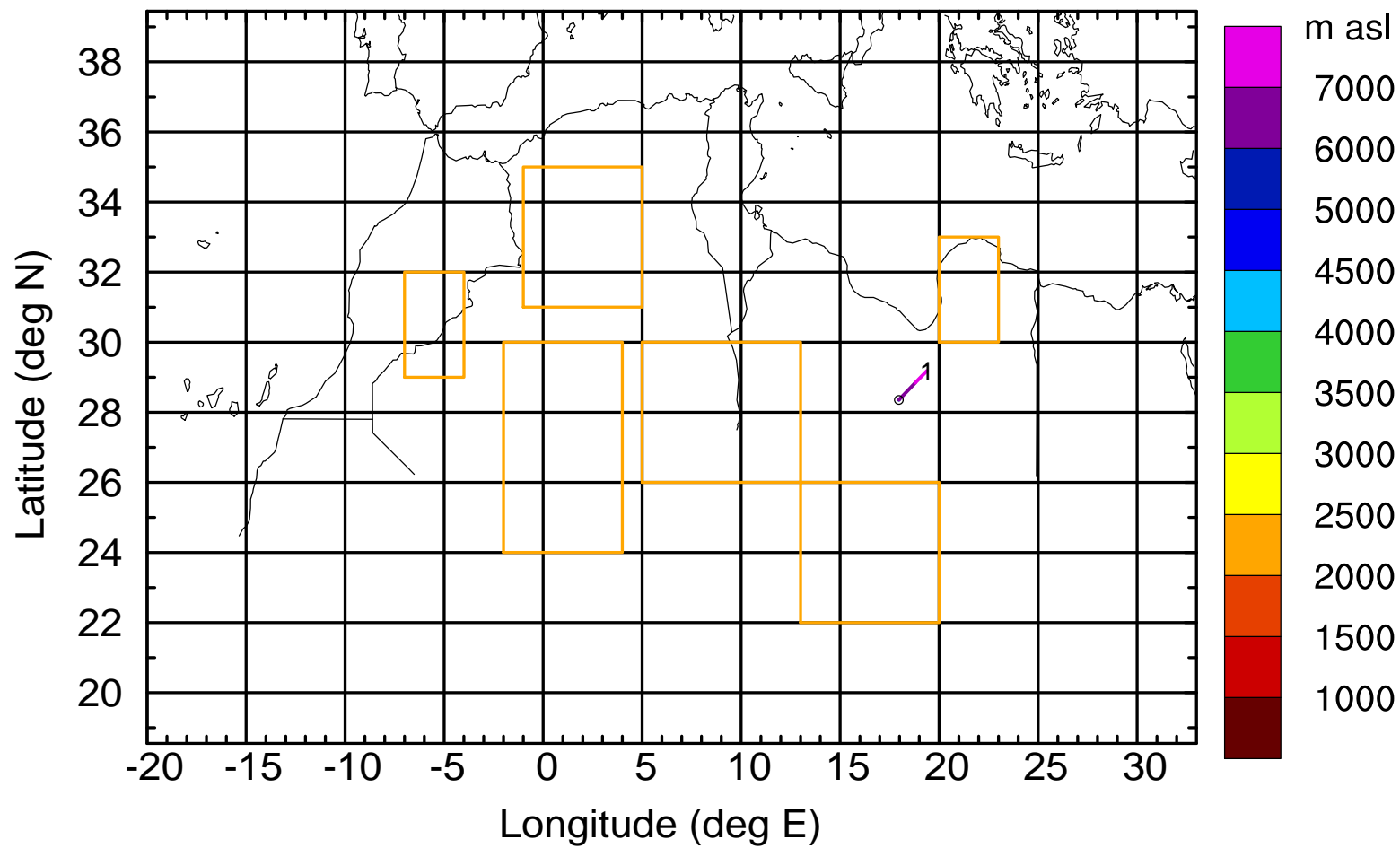
Level #7 of flight 170411a

BWD 20170411/06 -20H = 10/10 UTC



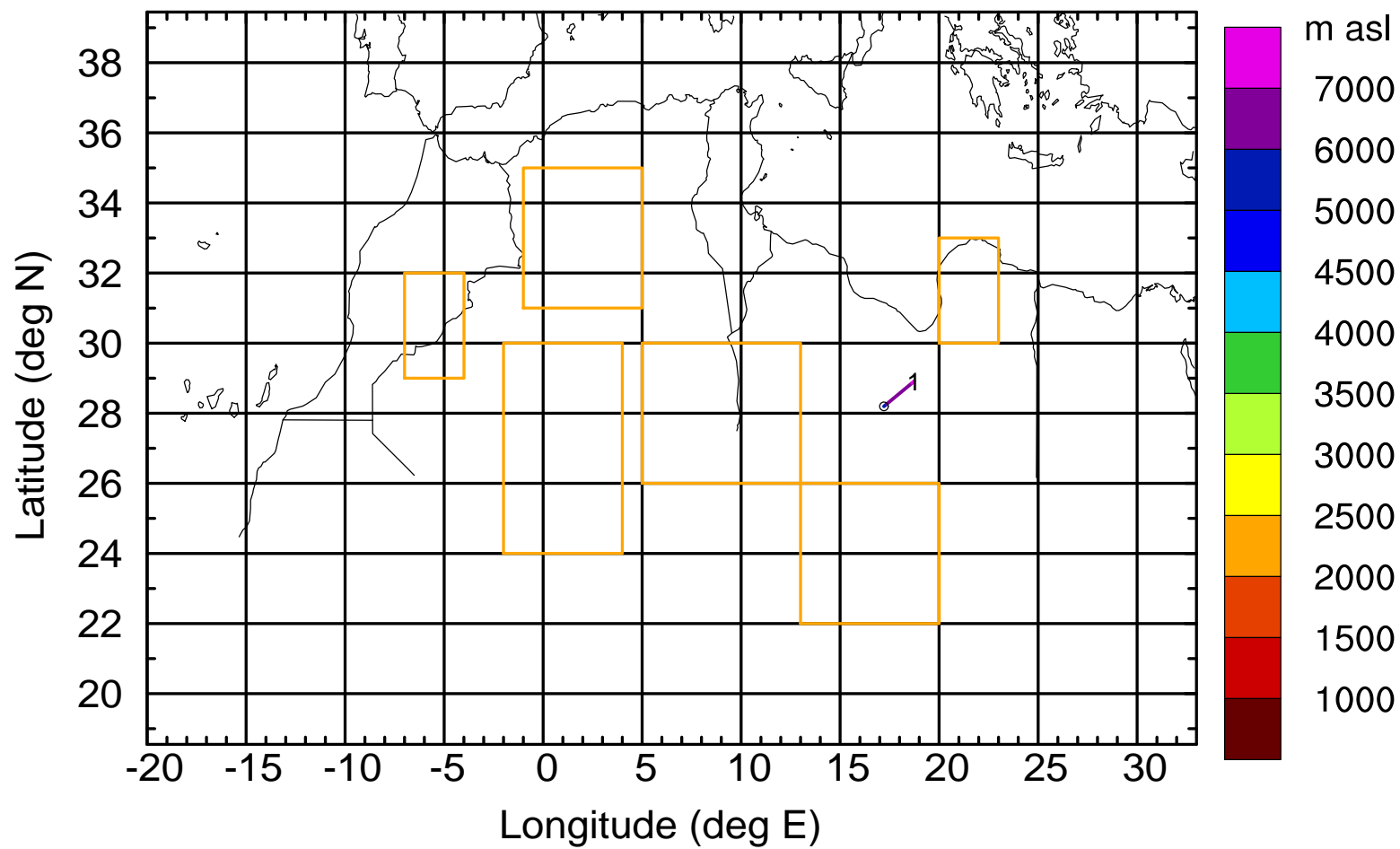
Level #7 of flight 170411a

BWD 20170411/06 -21H = 10/09 UTC



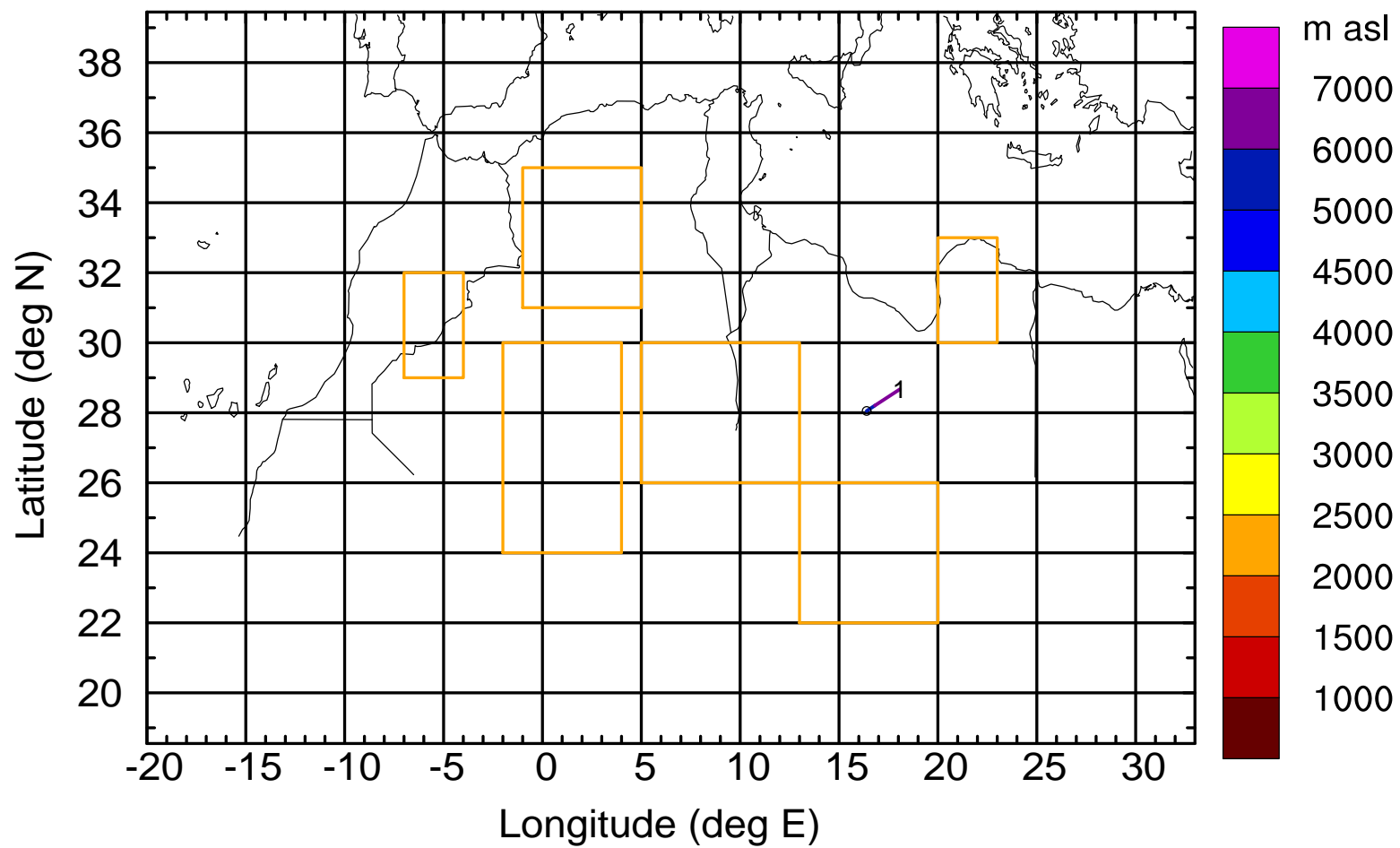
Level #7 of flight 170411a

BWD 20170411/06 -22H = 10/08 UTC



Level #7 of flight 170411a

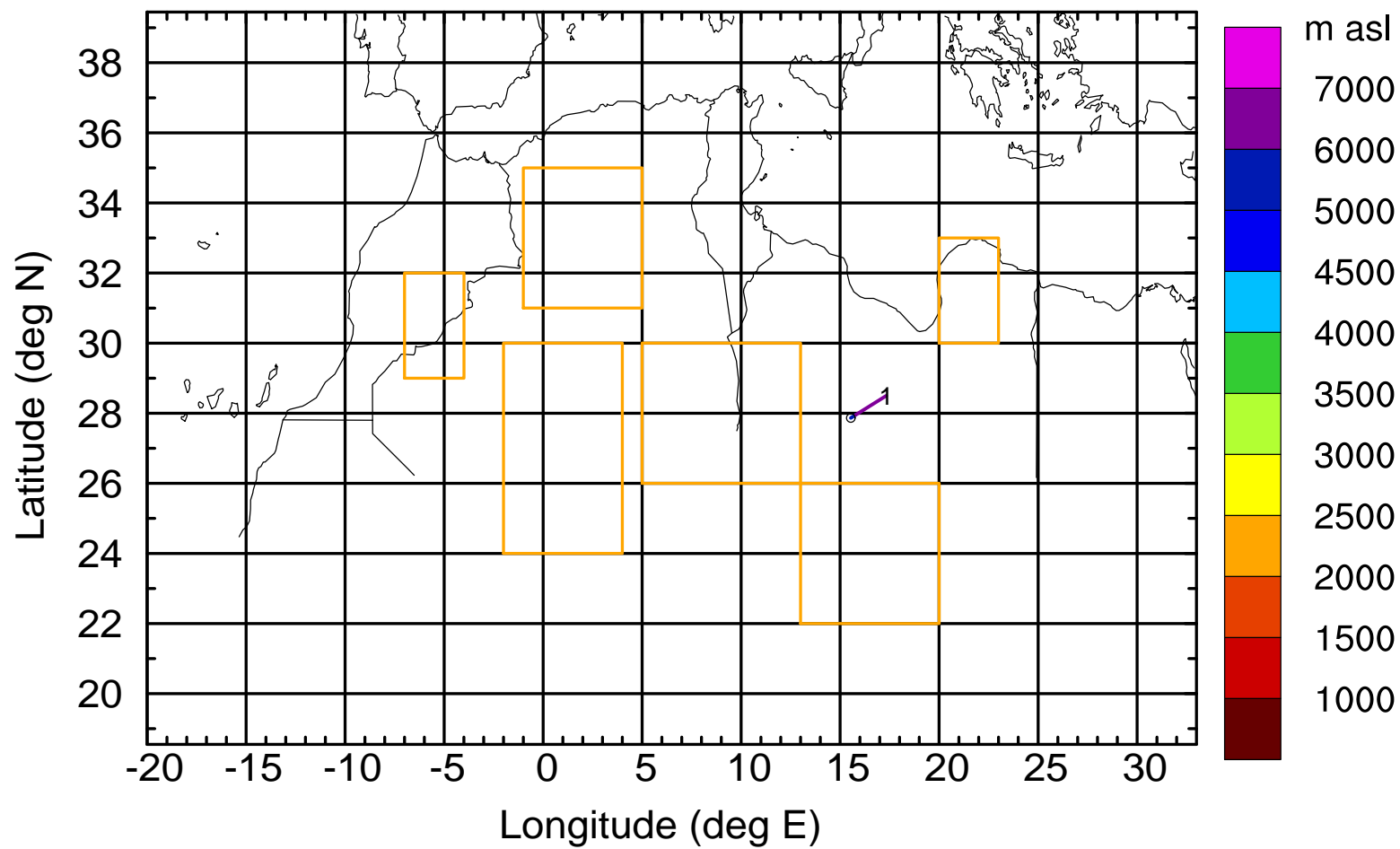
BWD 20170411/06 -23H = 10/07 UTC





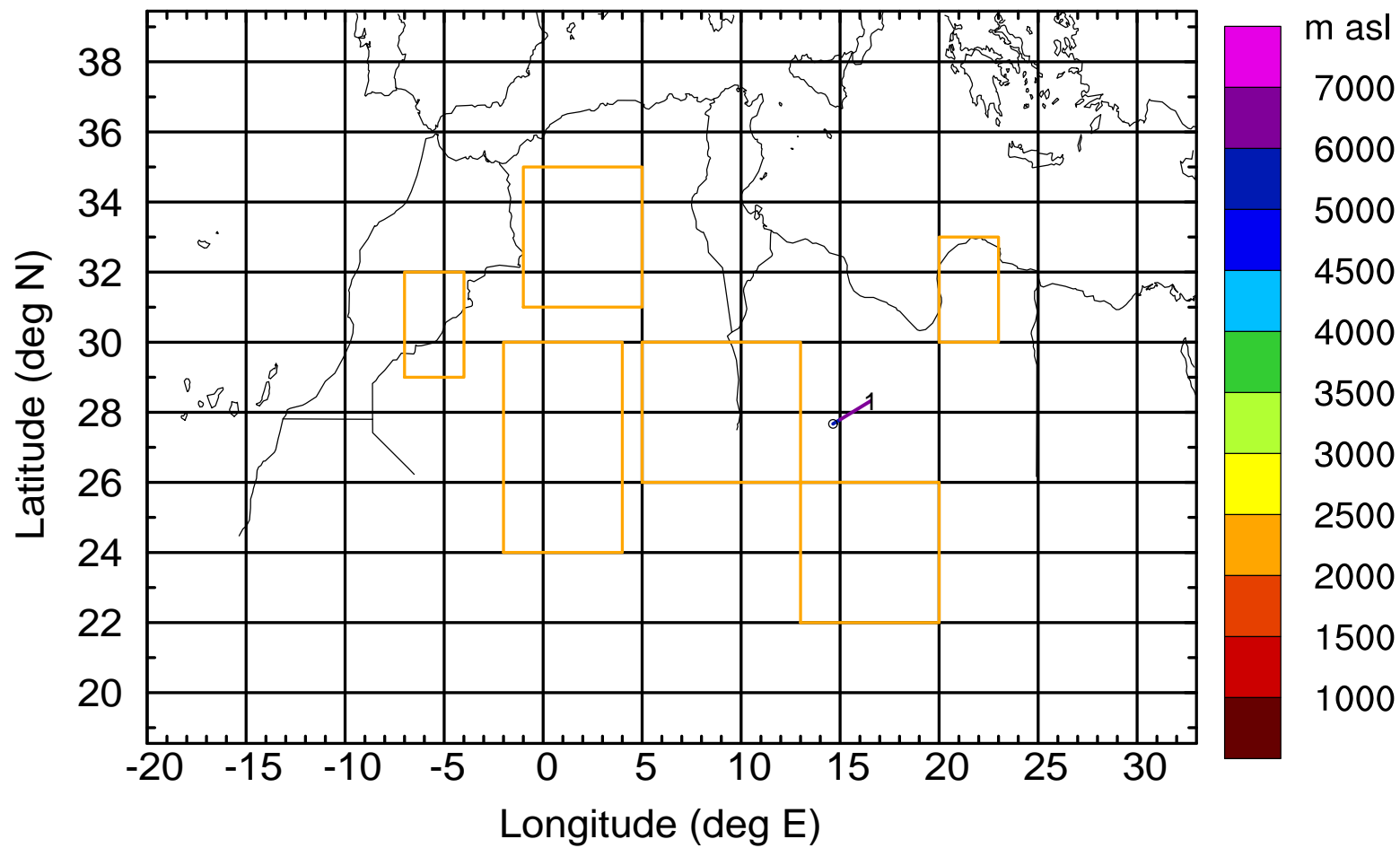
Level #7 of flight 170411a

BWD 20170411/06 -24H = 10/06 UTC



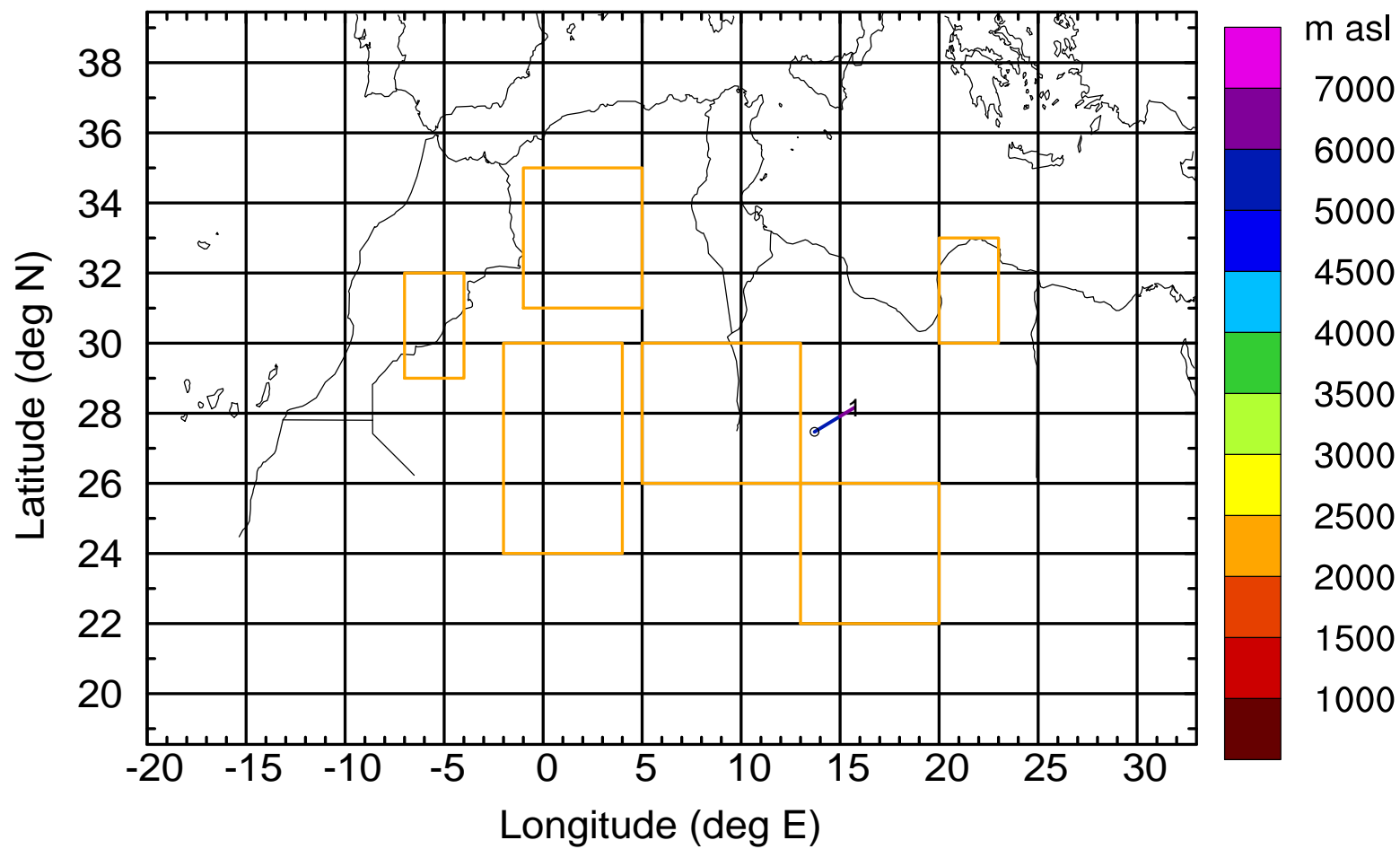
Level #7 of flight 170411a

BWD 20170411/06 -25H = 10/05 UTC



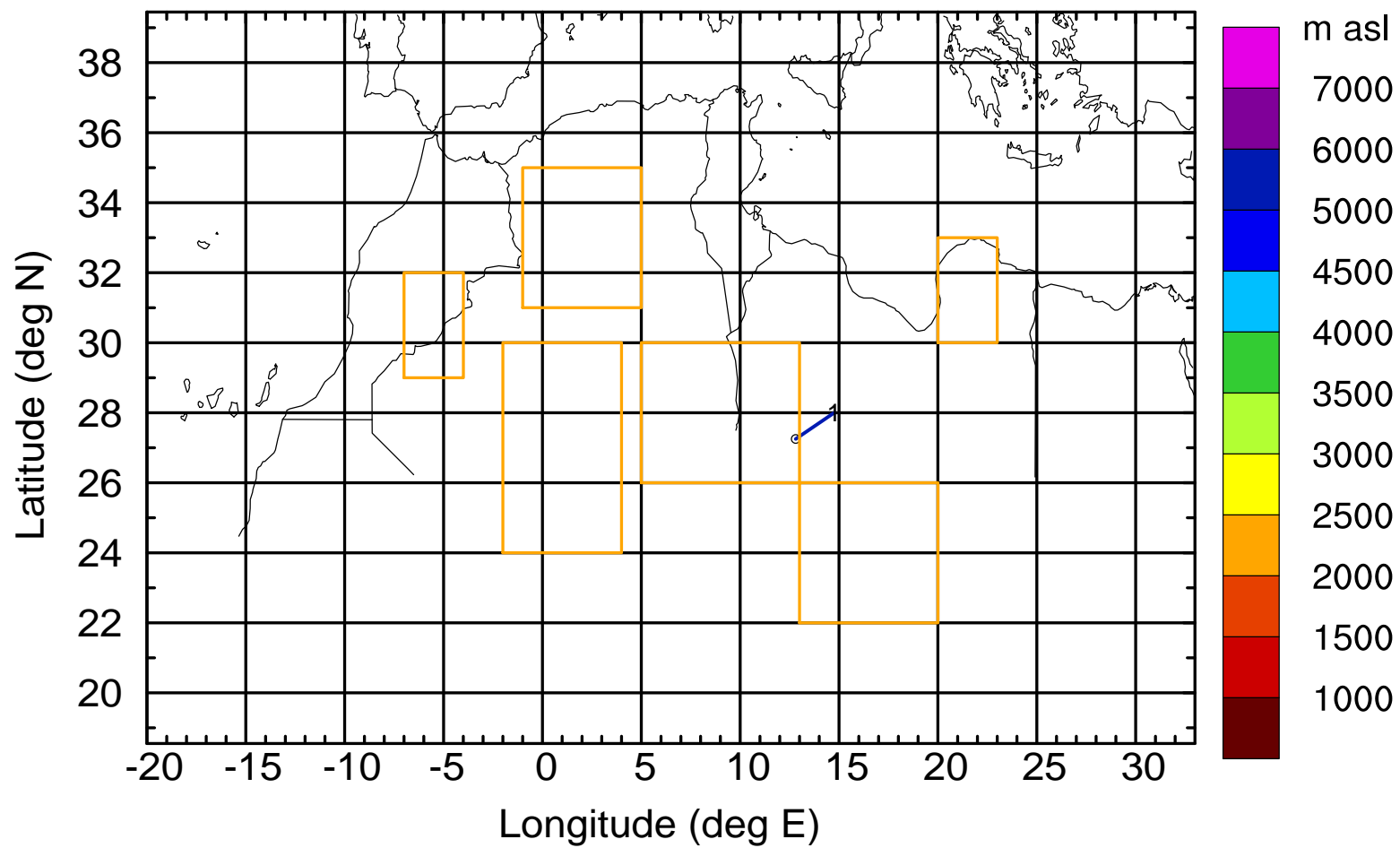
Level #7 of flight 170411a

BWD 20170411/06 -26H = 10/04 UTC



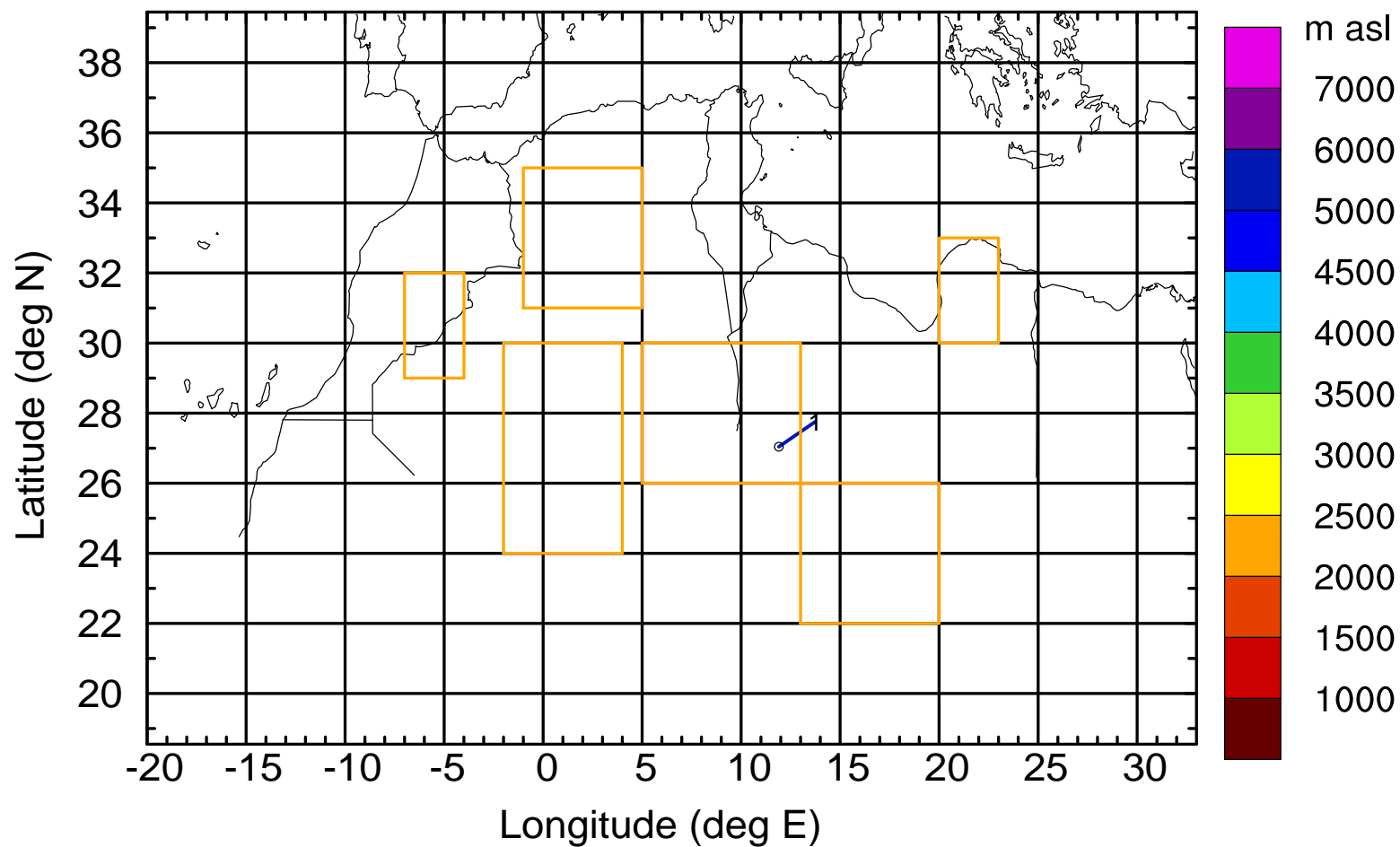
Level #7 of flight 170411a

BWD 20170411/06 -27H = 10/03 UTC



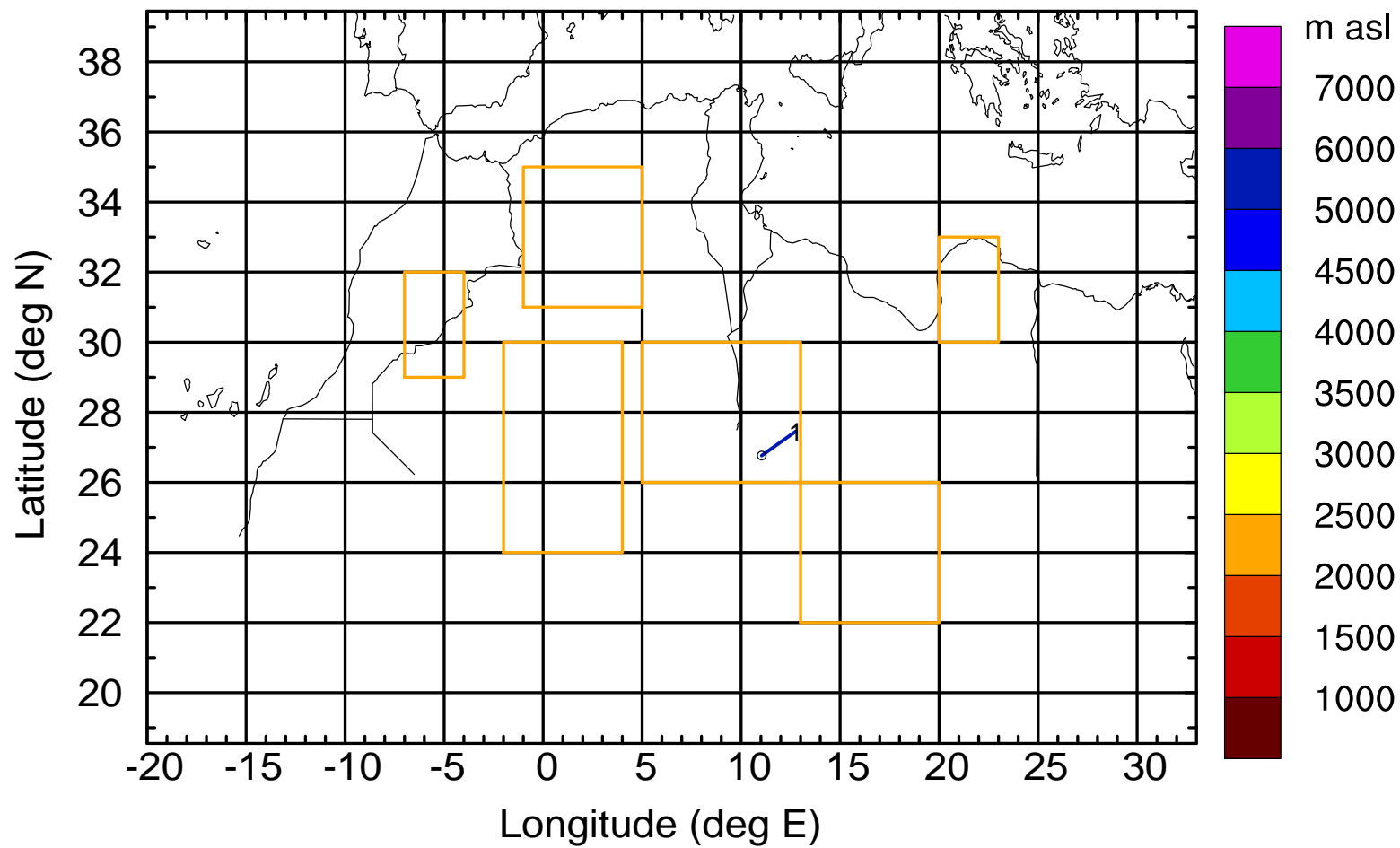
Level #7 of flight 170411a

BWD 20170411/06 -28H = 10/02 UTC



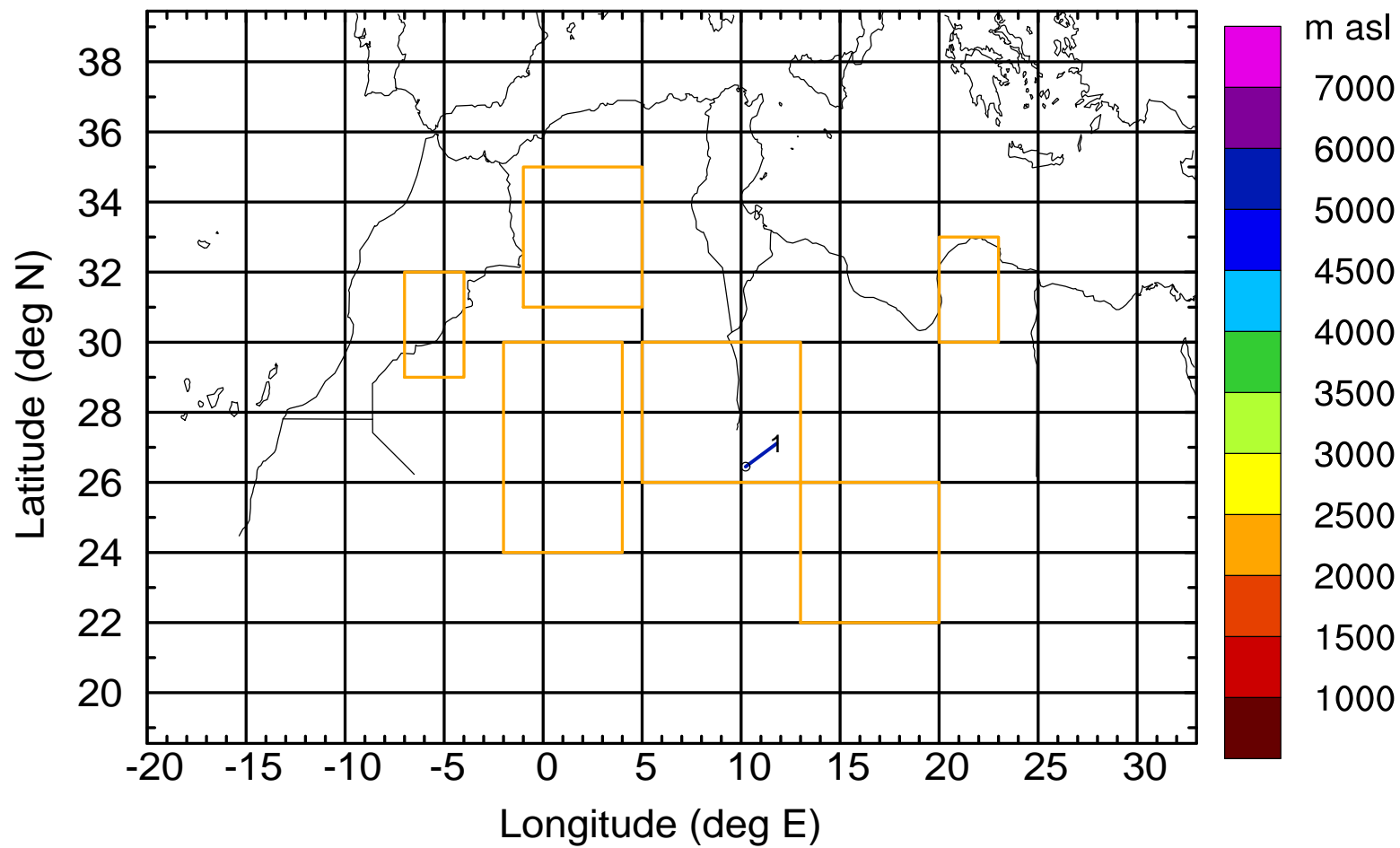
Level #7 of flight 170411a

BWD 20170411/06 -29H = 10/01 UTC



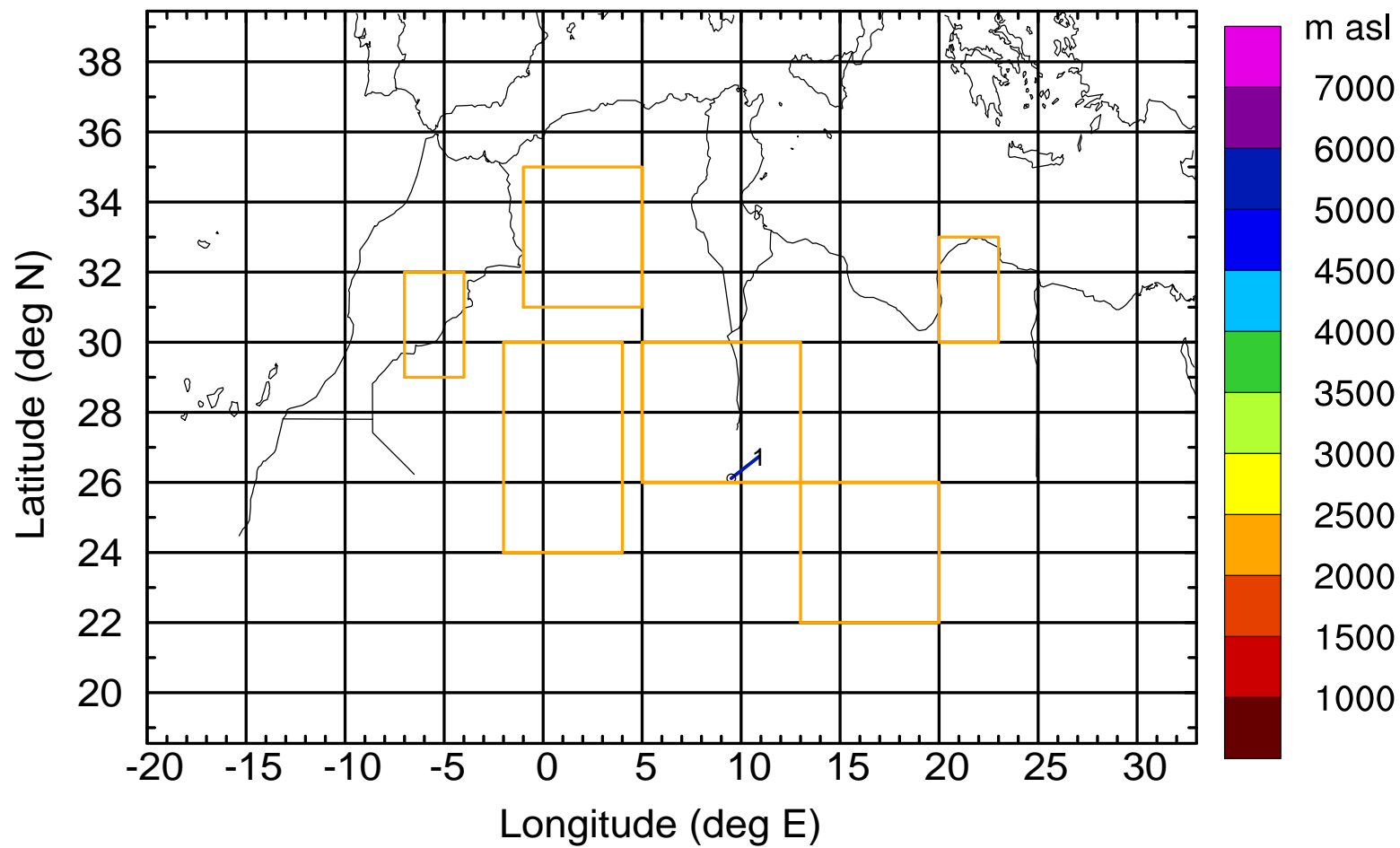
Level #7 of flight 170411a

BWD 20170411/06 -30H = 10/00 UTC



Level #7 of flight 170411a

BWD 20170411/06 -31H = 09/23 UTC

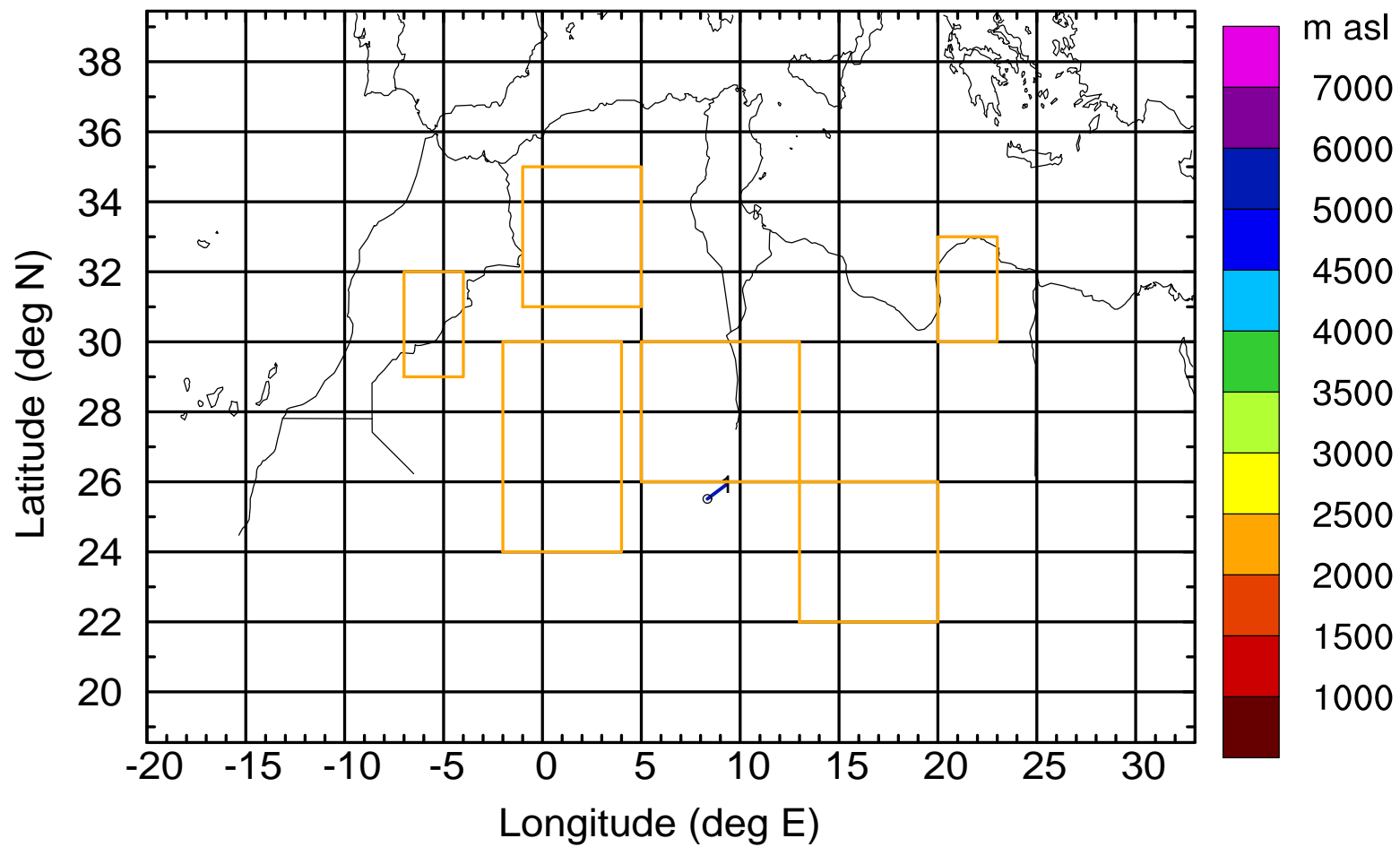






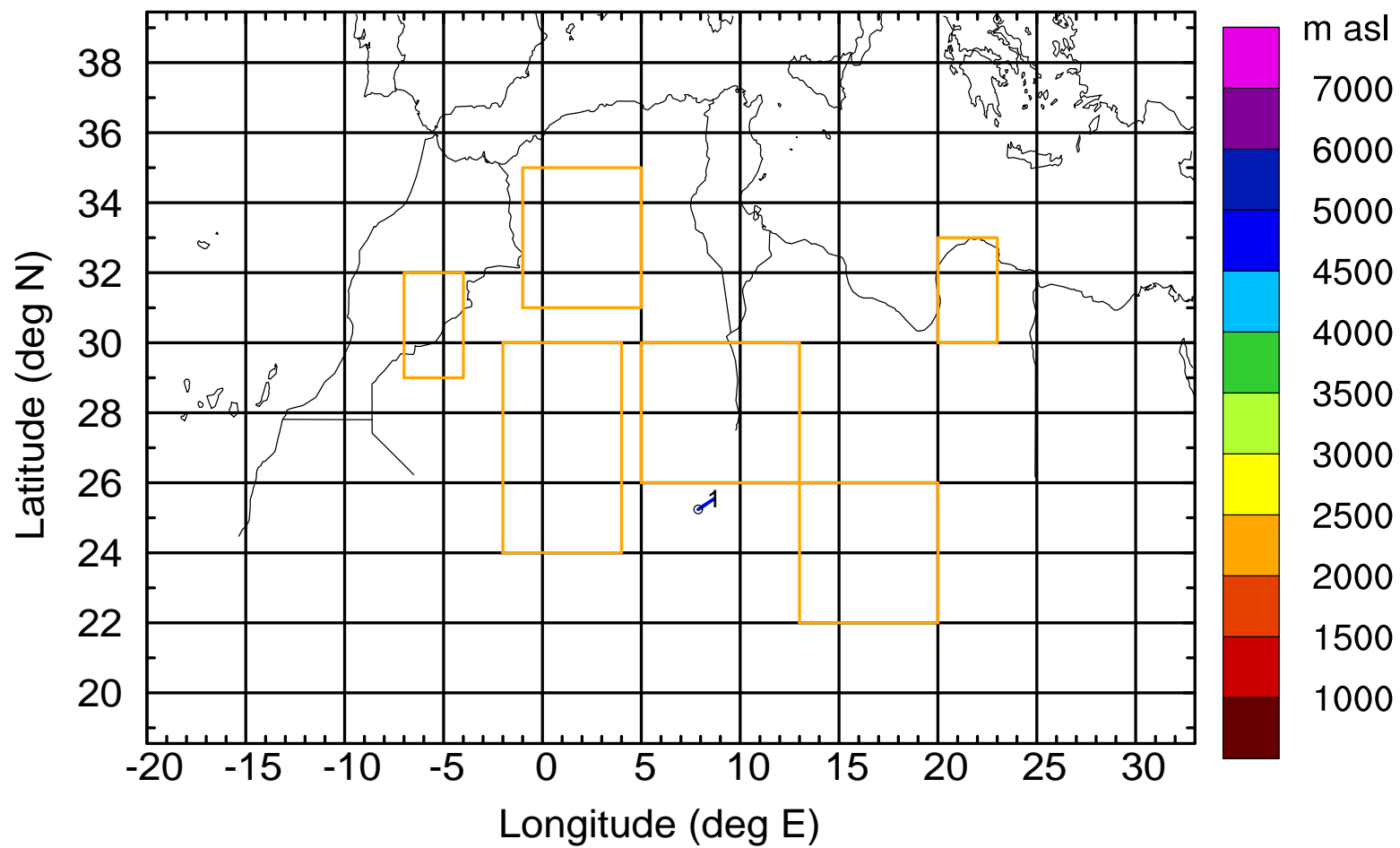
Level #7 of flight 170411a

BWD 20170411/06 -33H = 09/21 UTC



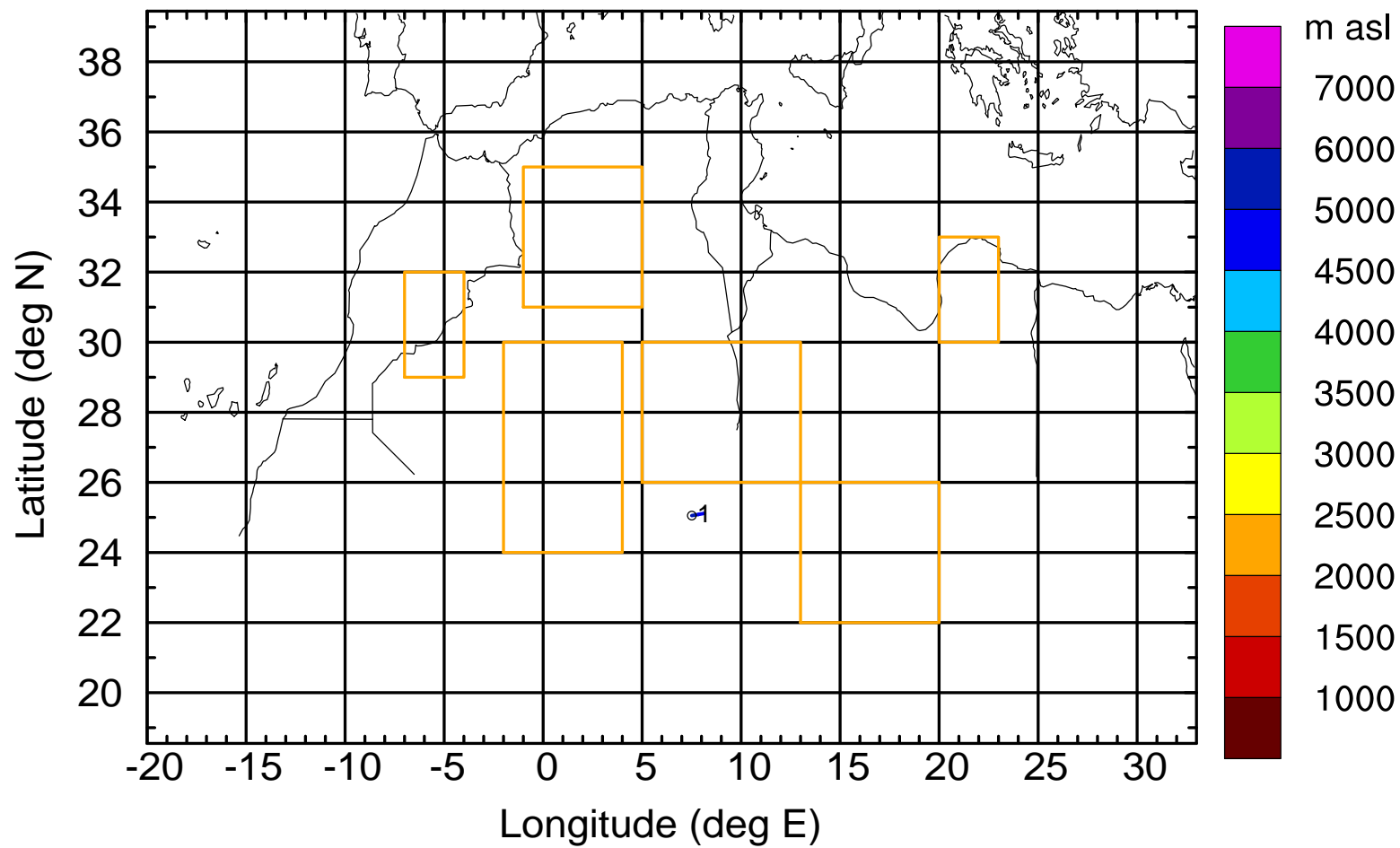
Level #7 of flight 170411a

BWD 20170411/06 -34H = 09/20 UTC



Level #7 of flight 170411a

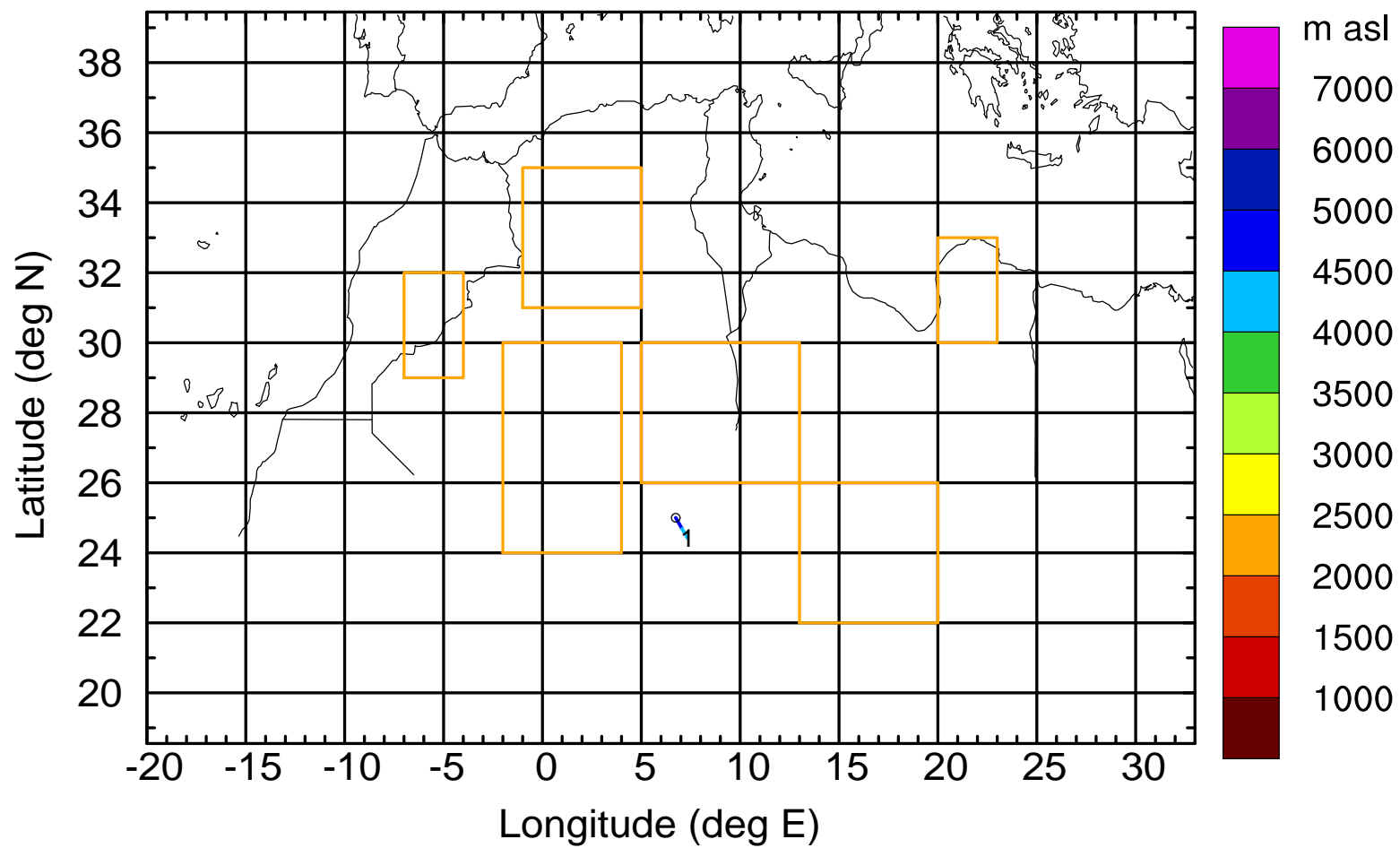
BWD 20170411/06 -35H = 09/19 UTC





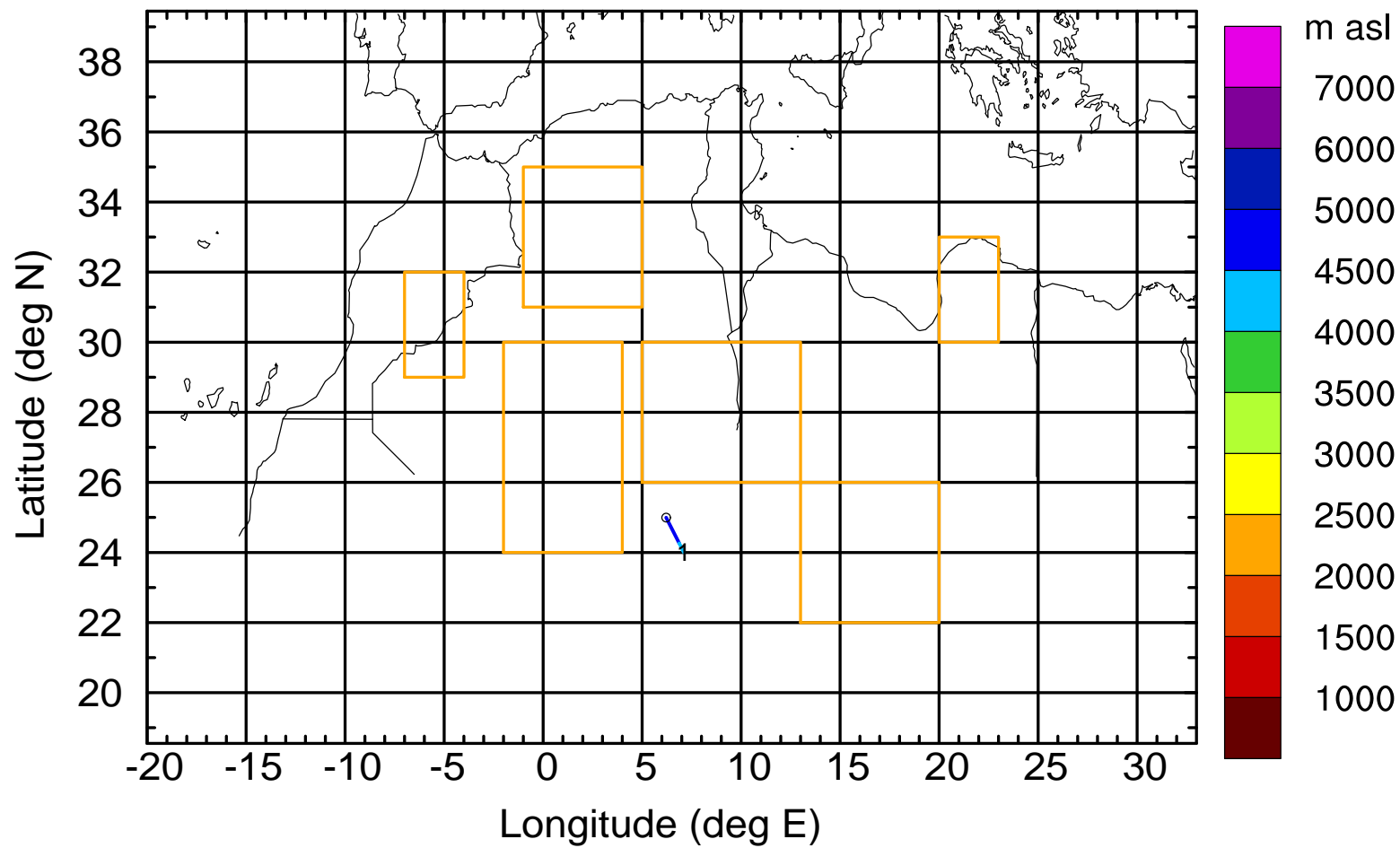
Level #7 of flight 170411a

BWD 20170411/06 -37H = 09/17 UTC



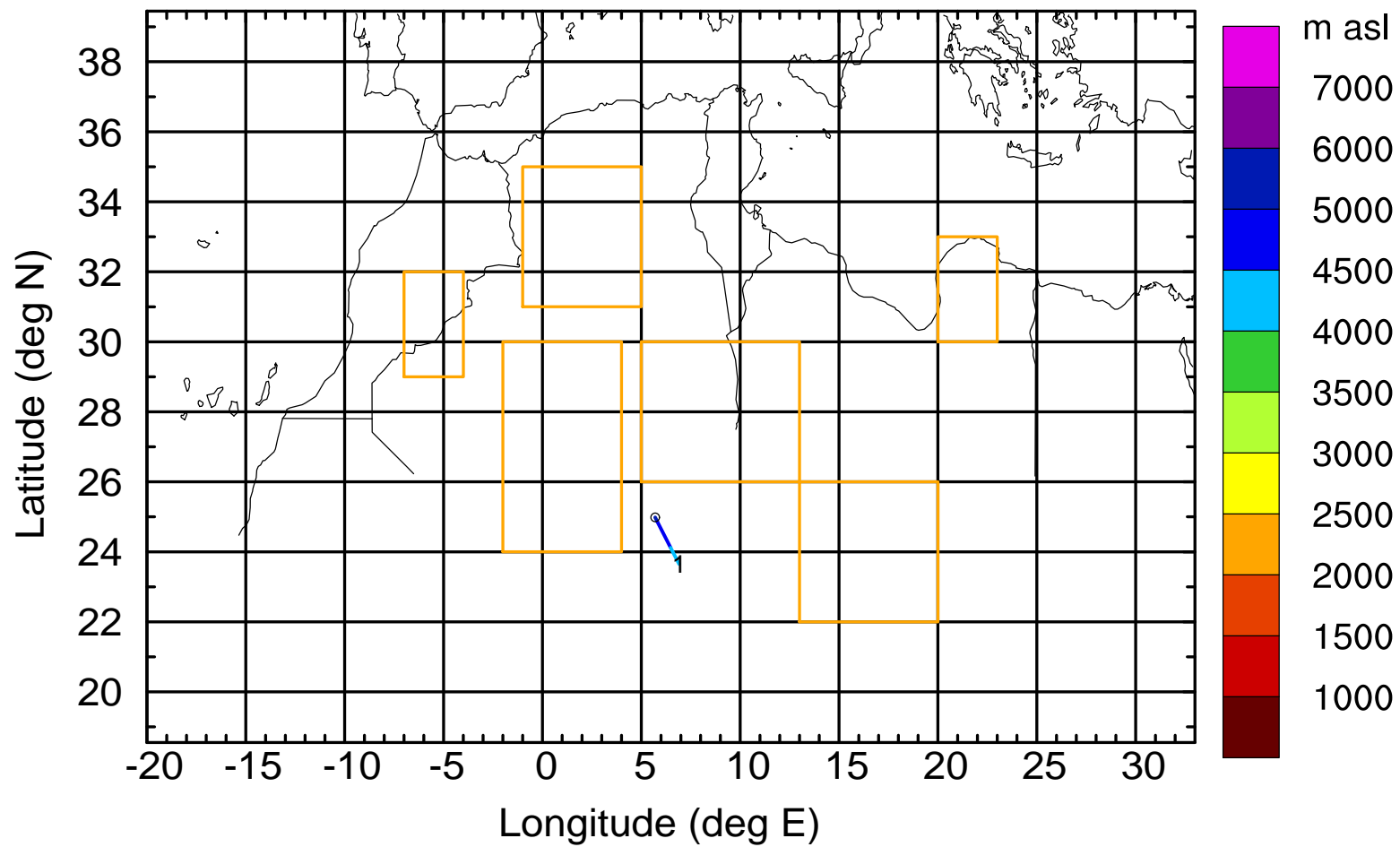
Level #7 of flight 170411a

BWD 20170411/06 -38H = 09/16 UTC



Level #7 of flight 170411a

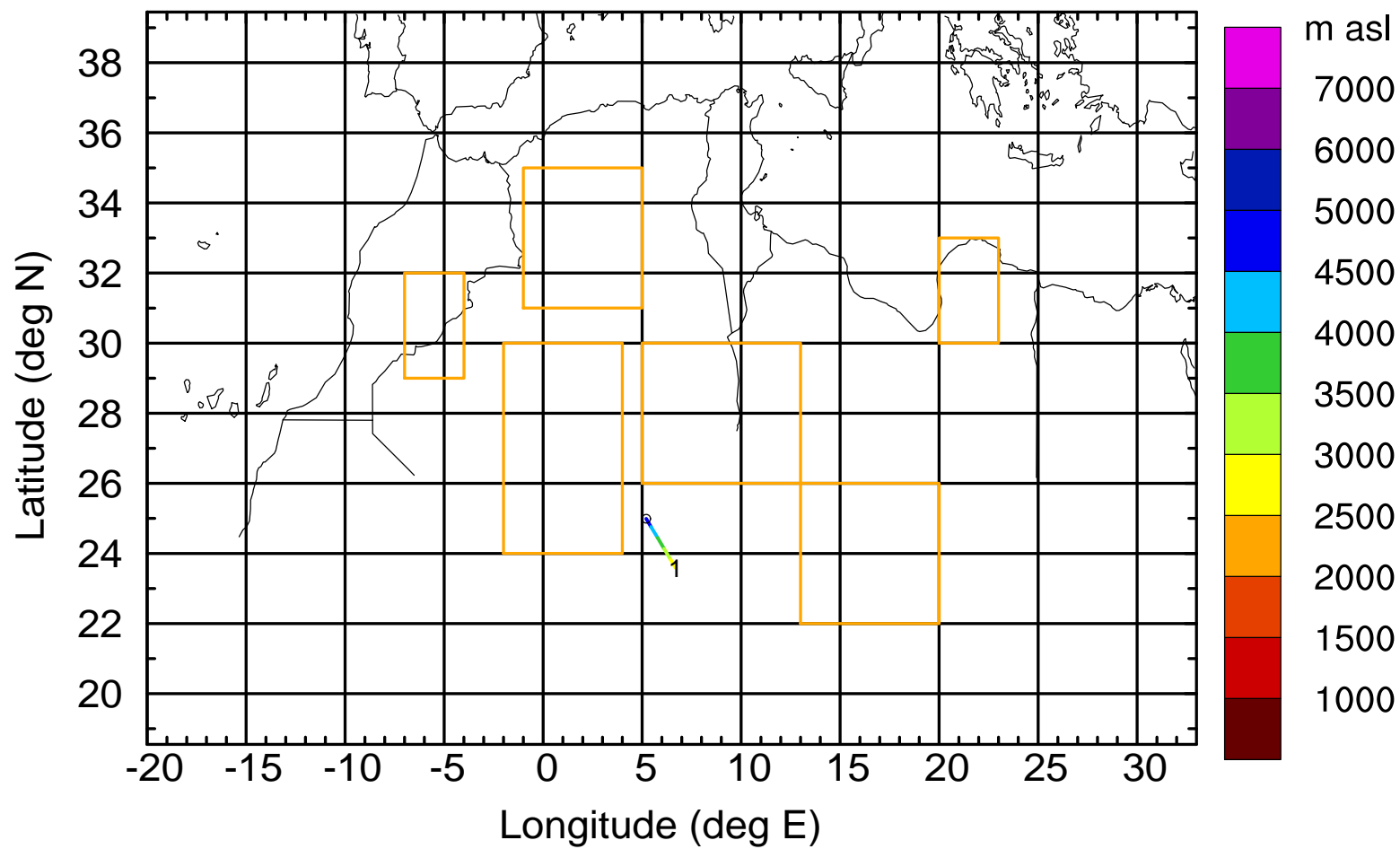
BWD 20170411/06 -39H = 09/15 UTC





Level #7 of flight 170411a

BWD 20170411/06 -40H = 09/14 UTC





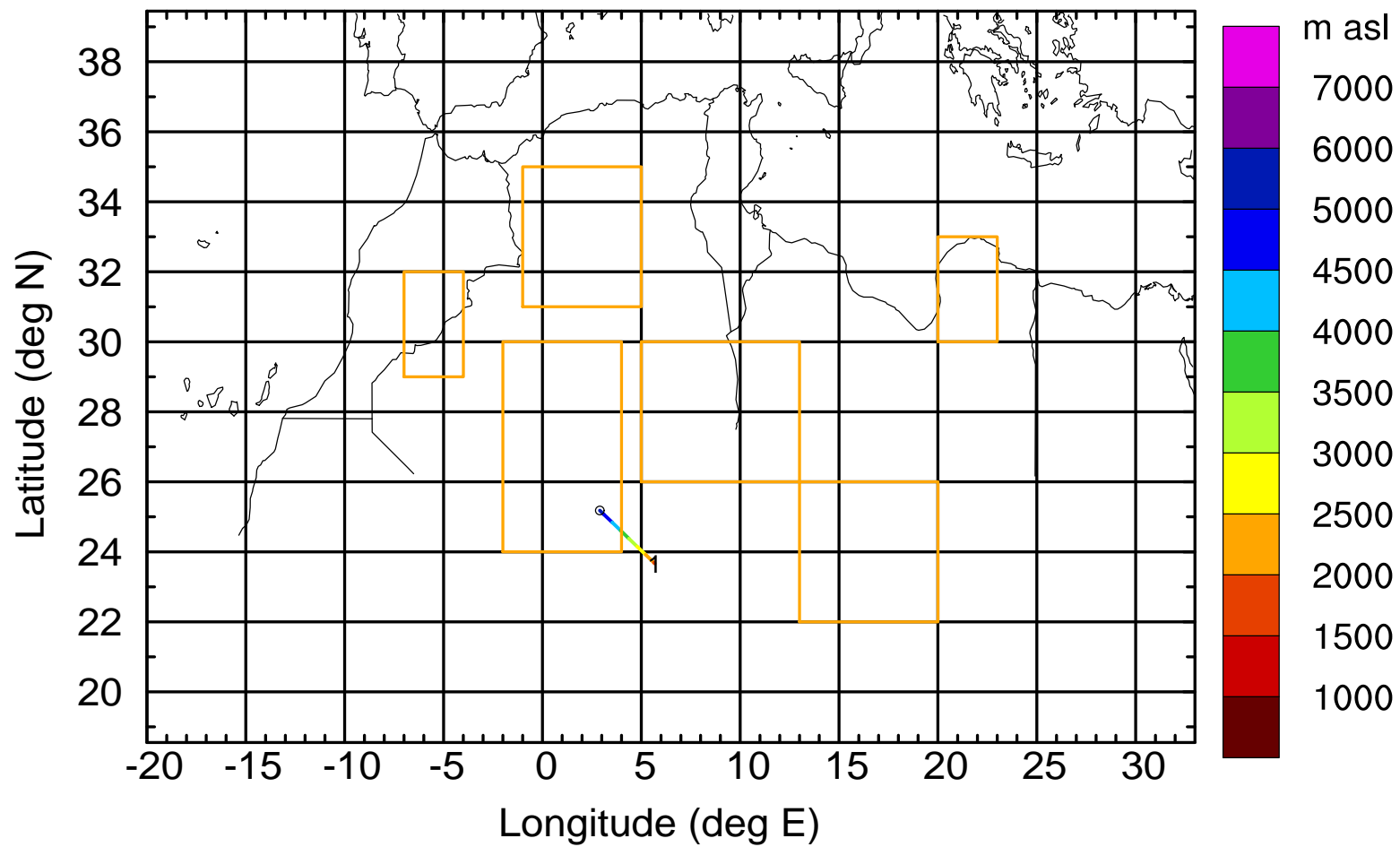






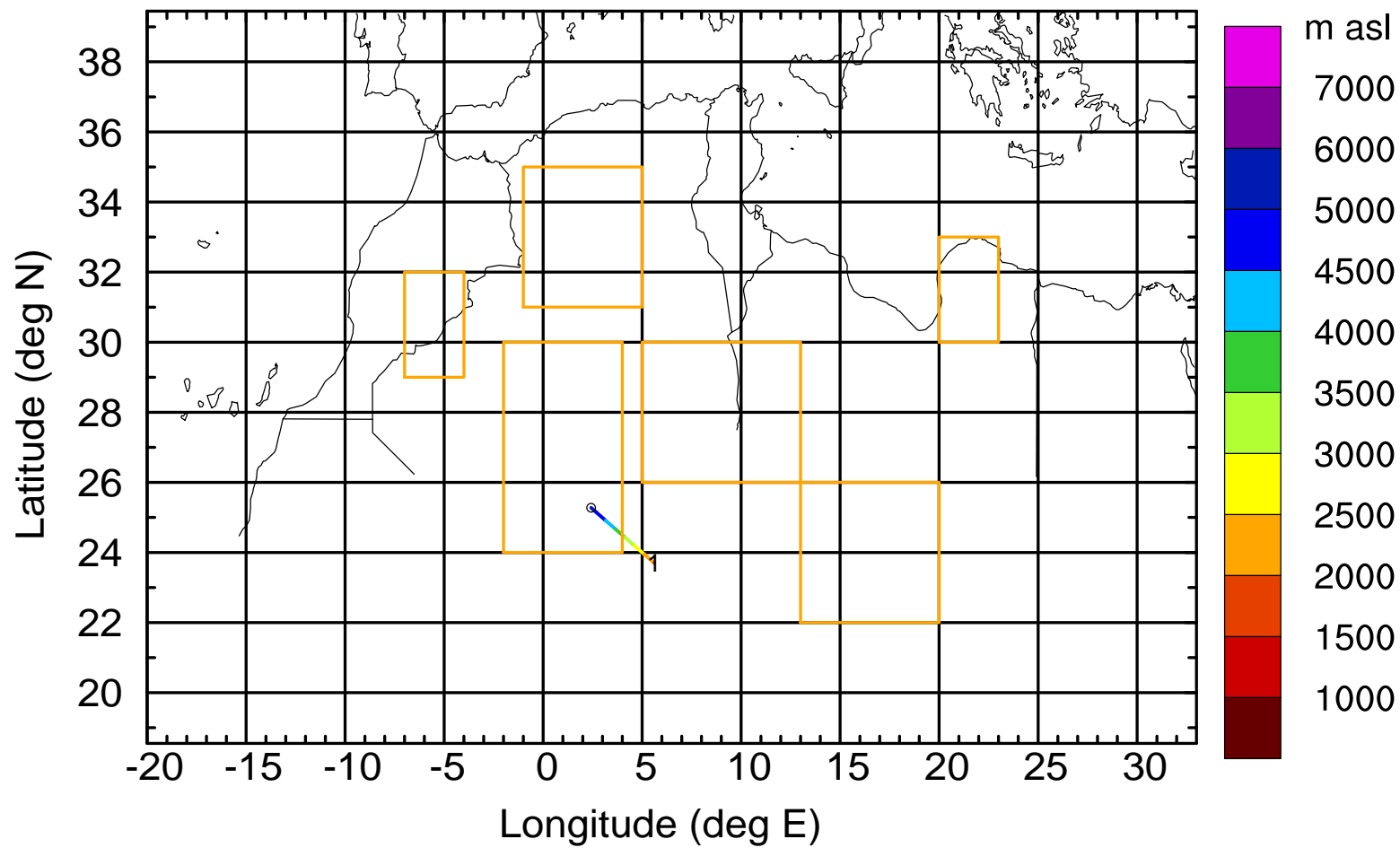
Level #7 of flight 170411a

BWD 20170411/06 -45H = 09/09 UTC



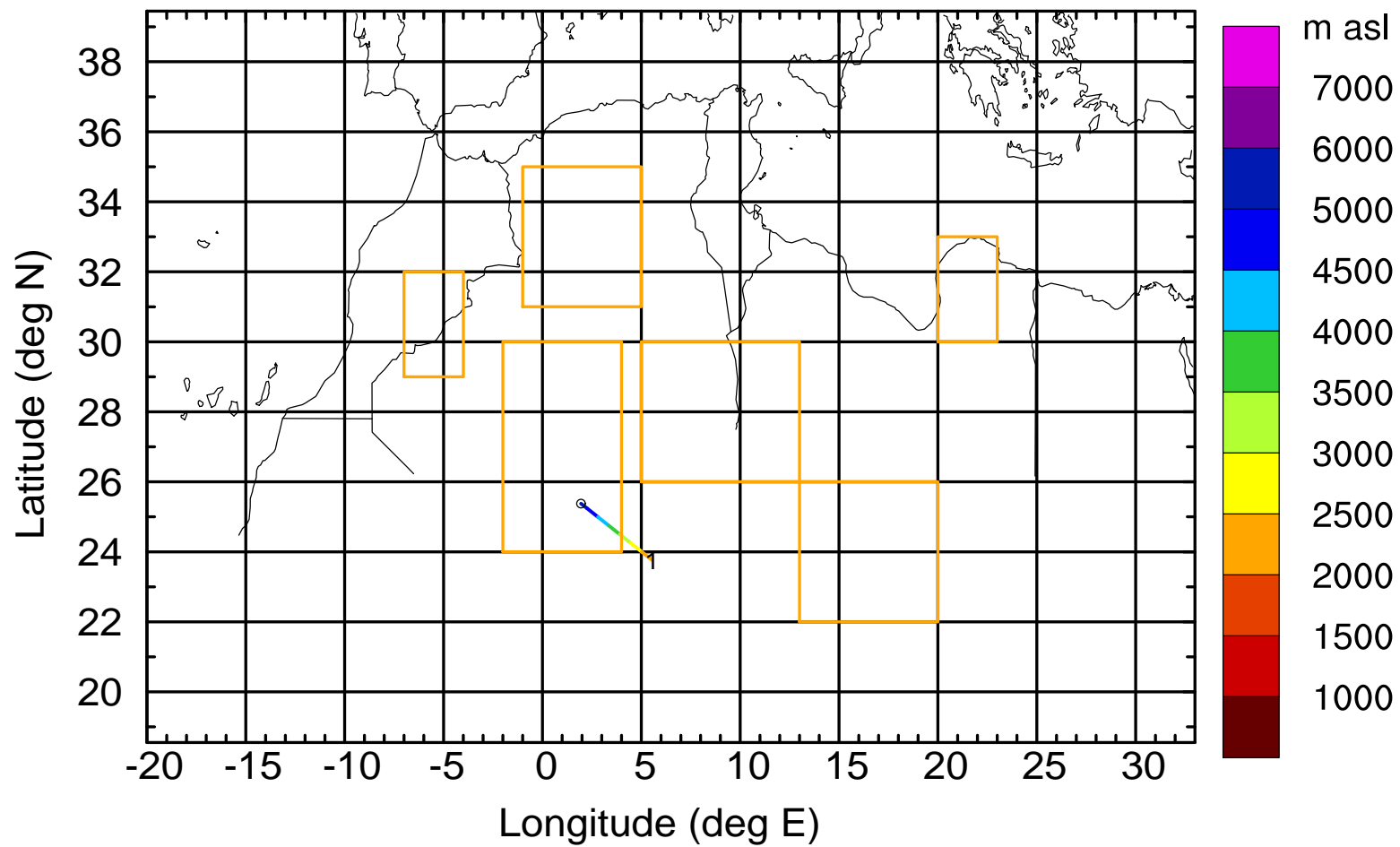
Level #7 of flight 170411a

BWD 20170411/06 -46H = 09/08 UTC



Level #7 of flight 170411a

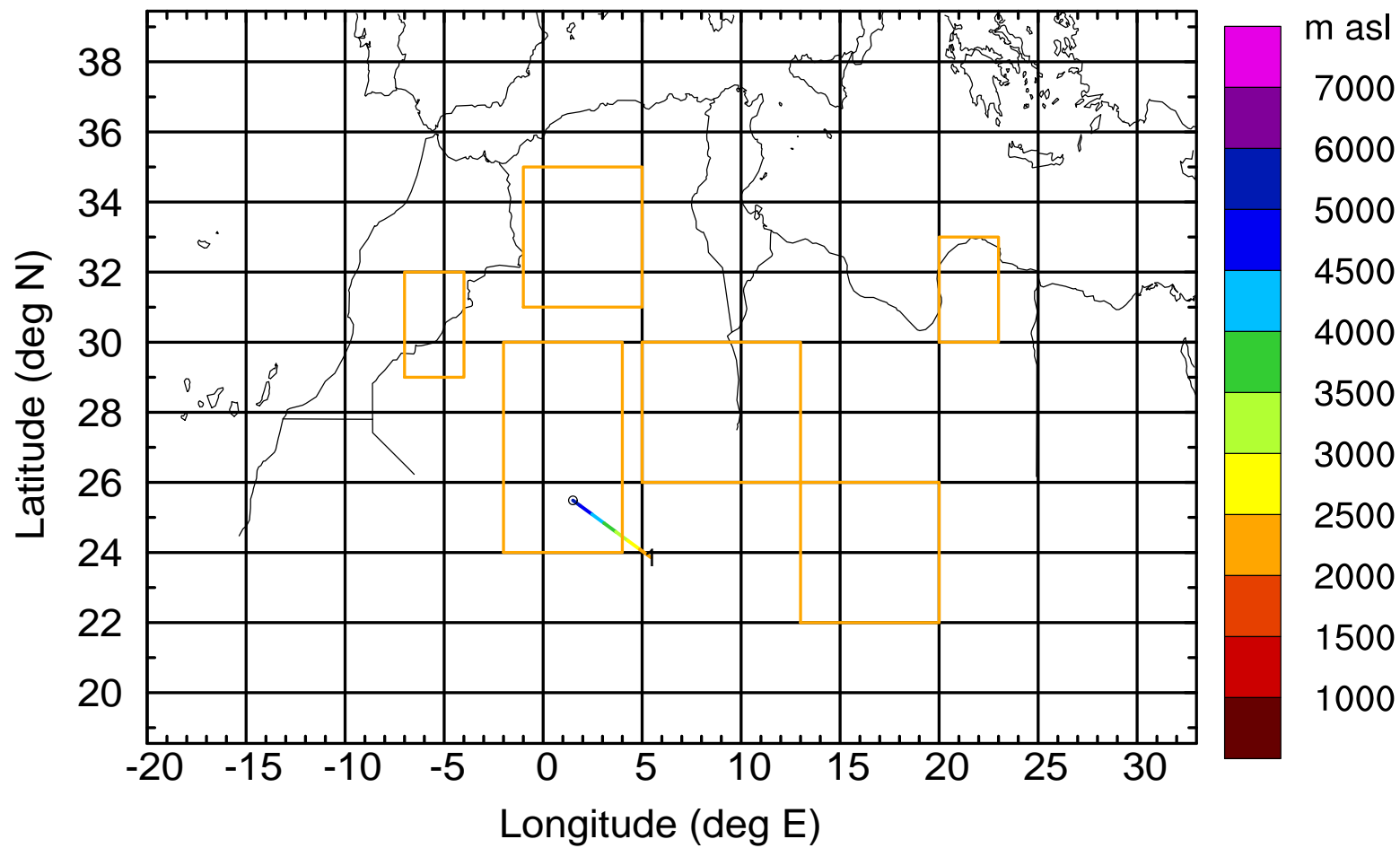
BWD 20170411/06 -47H = 09/07 UTC





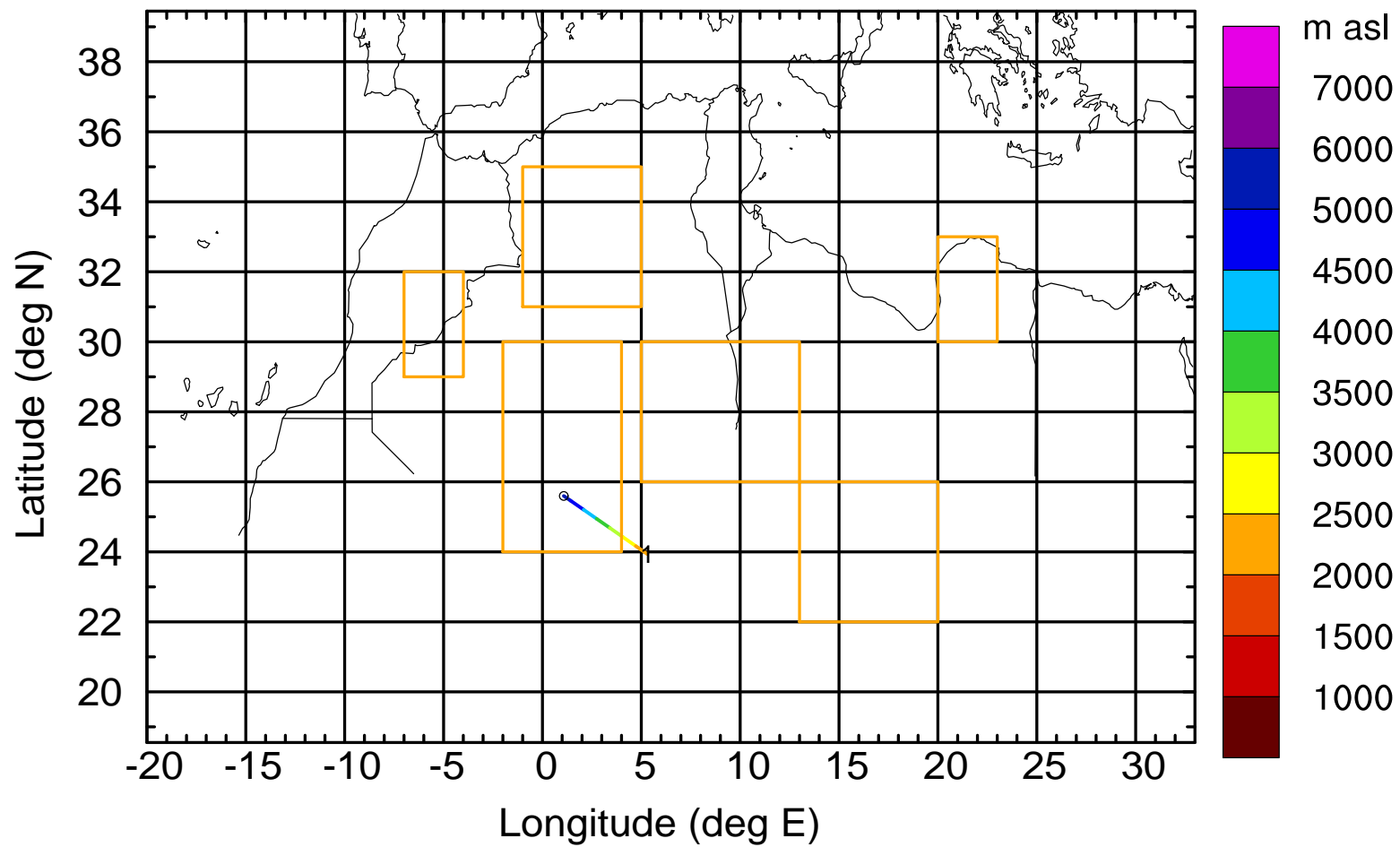
Level #7 of flight 170411a

BWD 20170411/06 -48H = 09/06 UTC



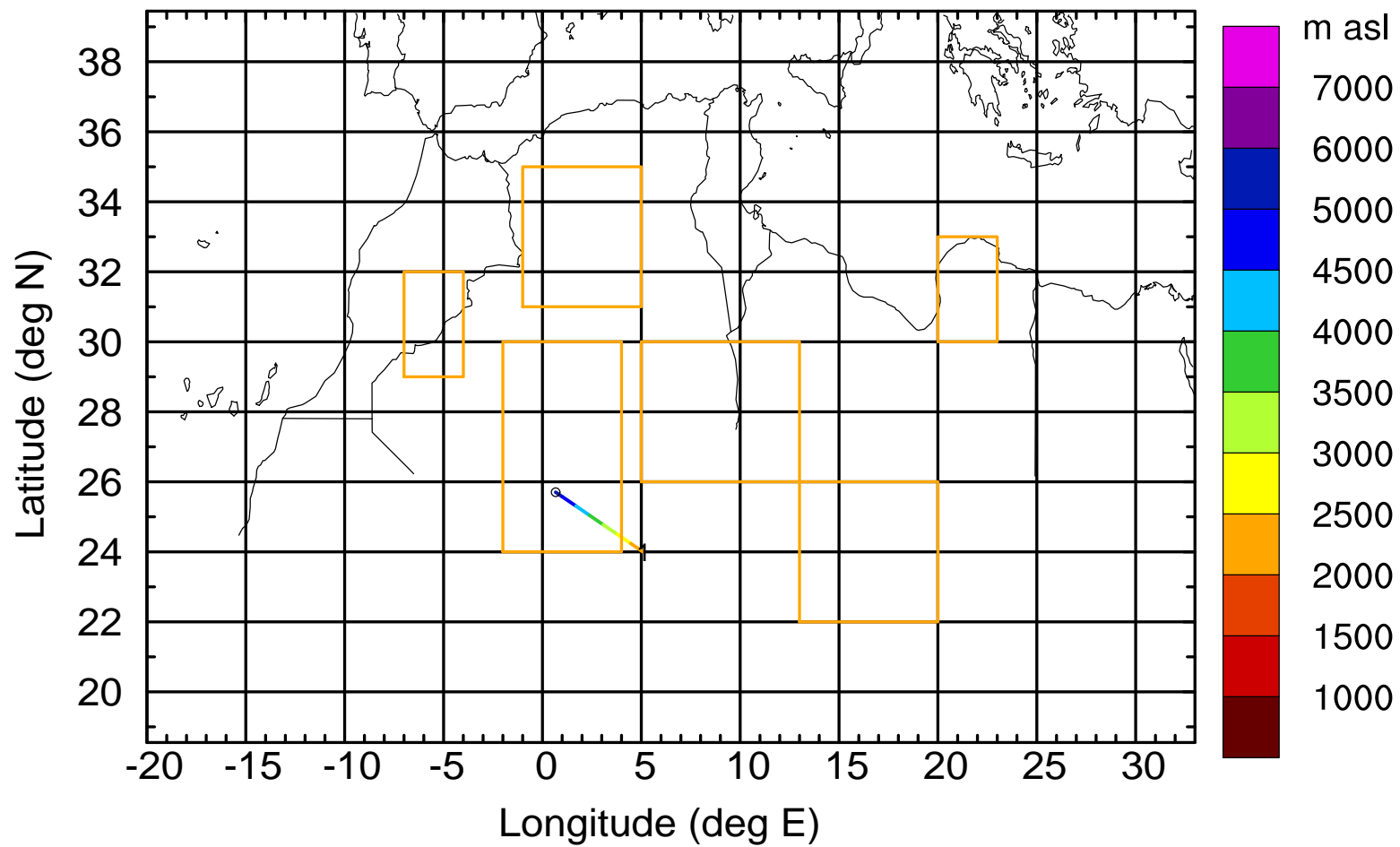
Level #7 of flight 170411a

BWD 20170411/06 -49H = 09/05 UTC



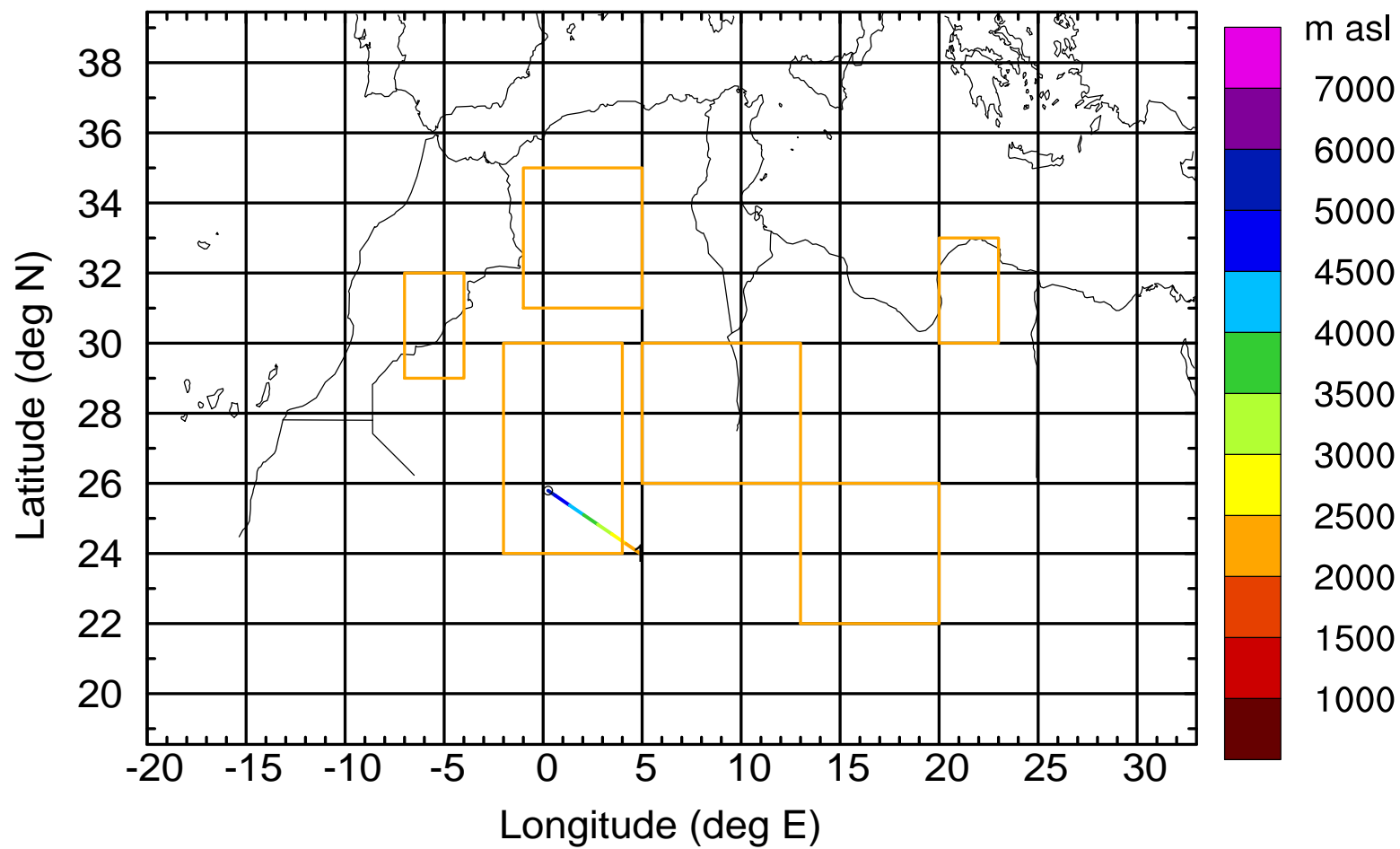
Level #7 of flight 170411a

BWD 20170411/06 -50H = 09/04 UTC



Level #7 of flight 170411a

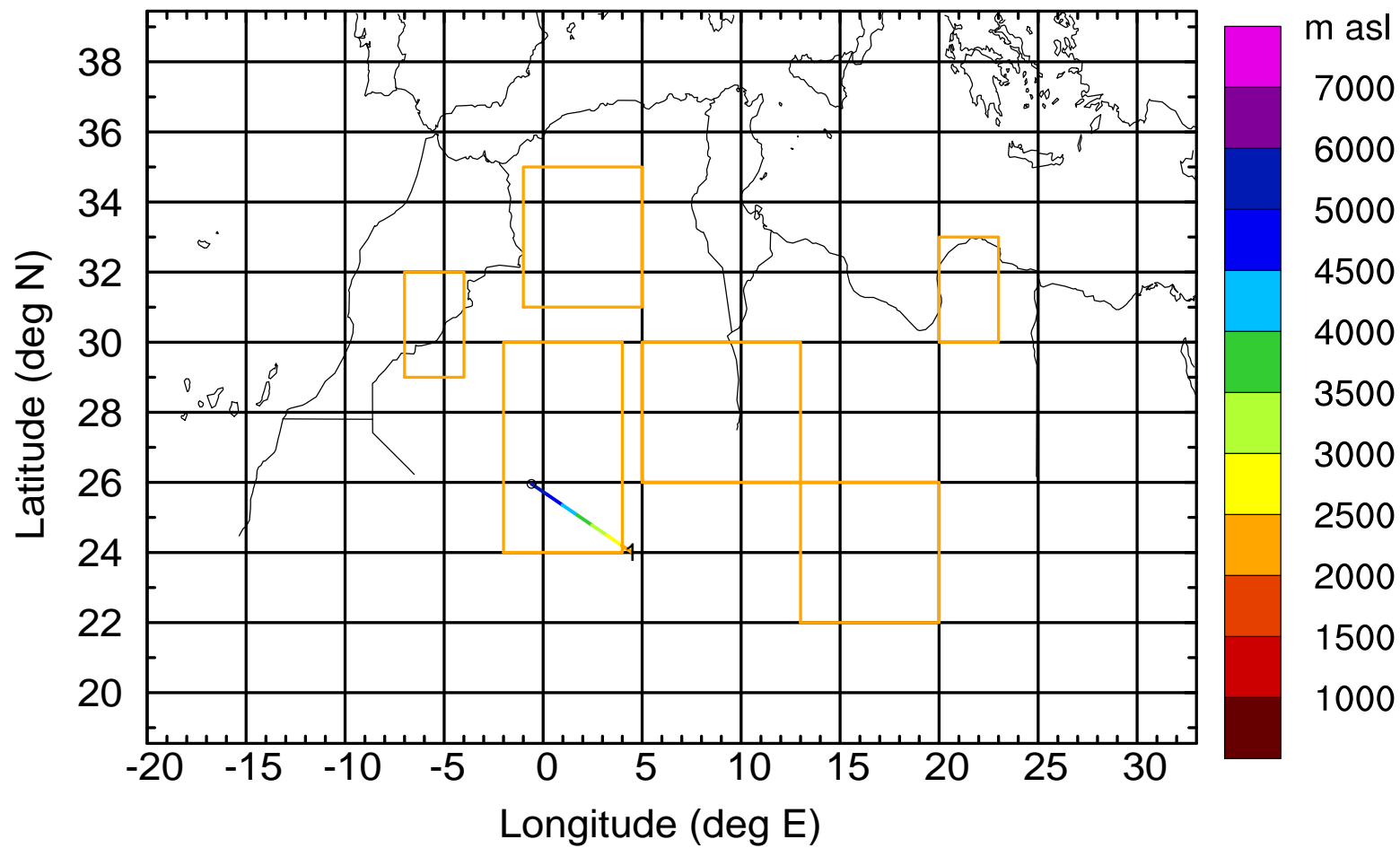
BWD 20170411/06 -51H = 09/03 UTC





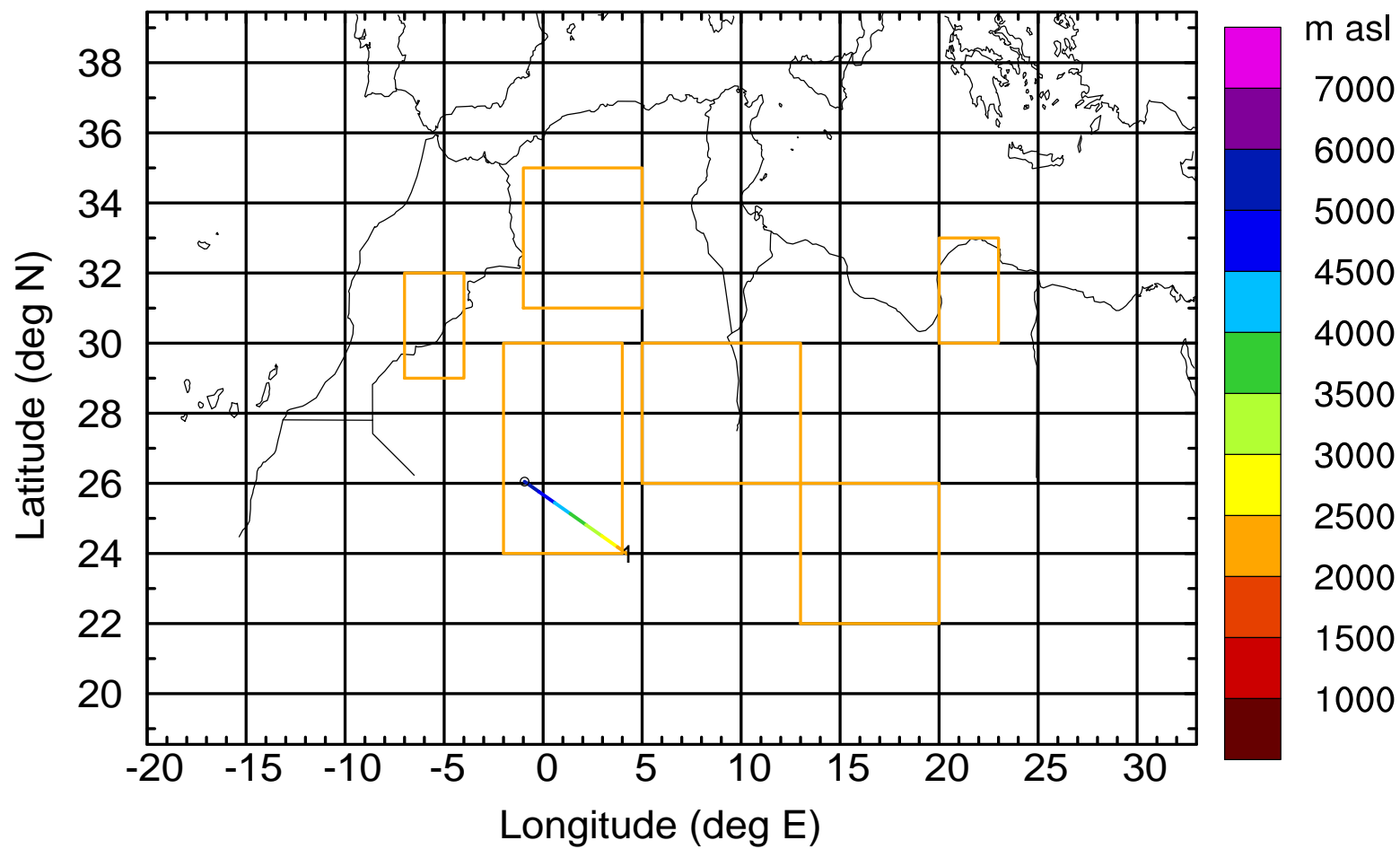
Level #7 of flight 170411a

BWD 20170411/06 -53H = 09/01 UTC



Level #7 of flight 170411a

BWD 20170411/06 -54H = 09/00 UTC

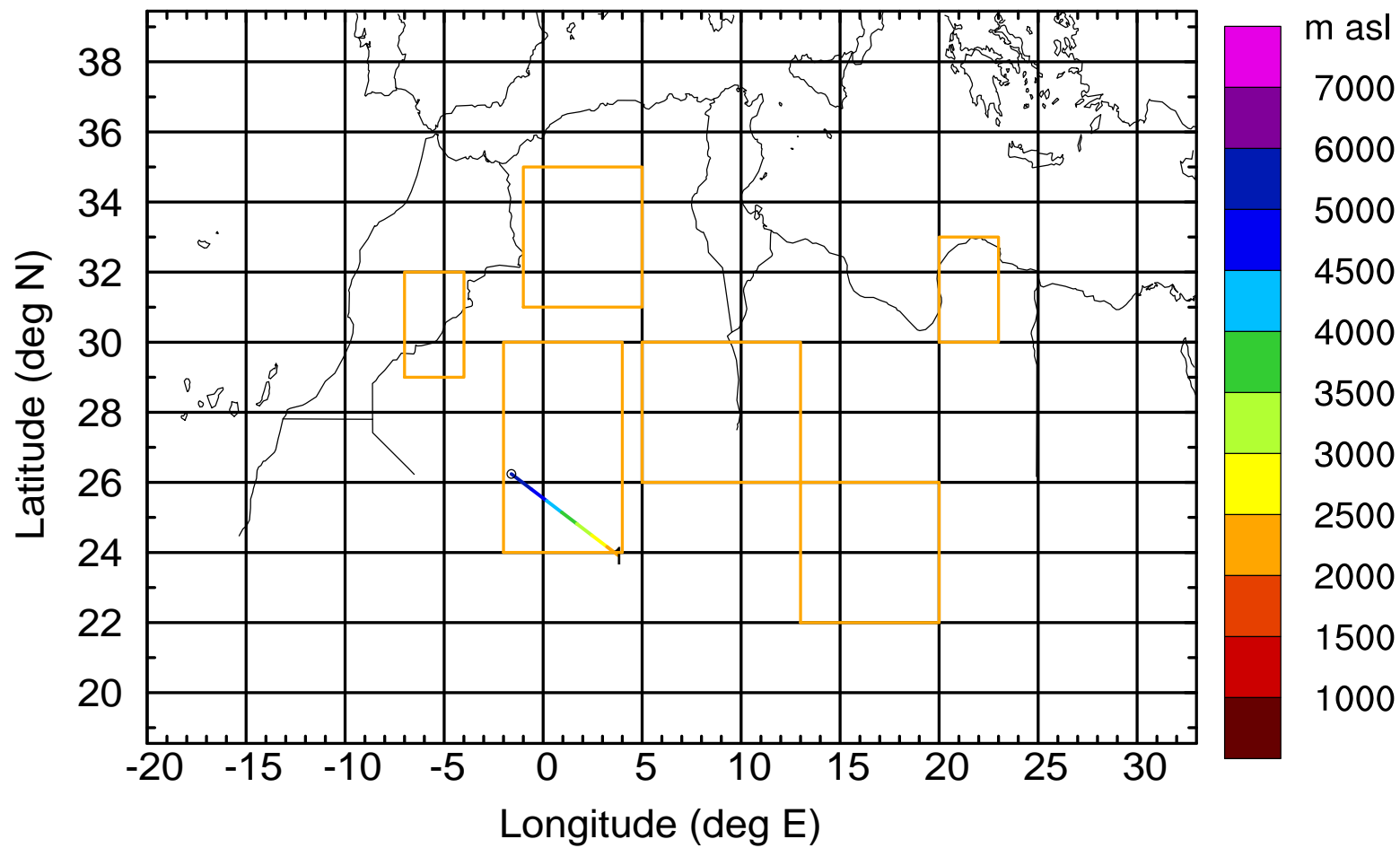






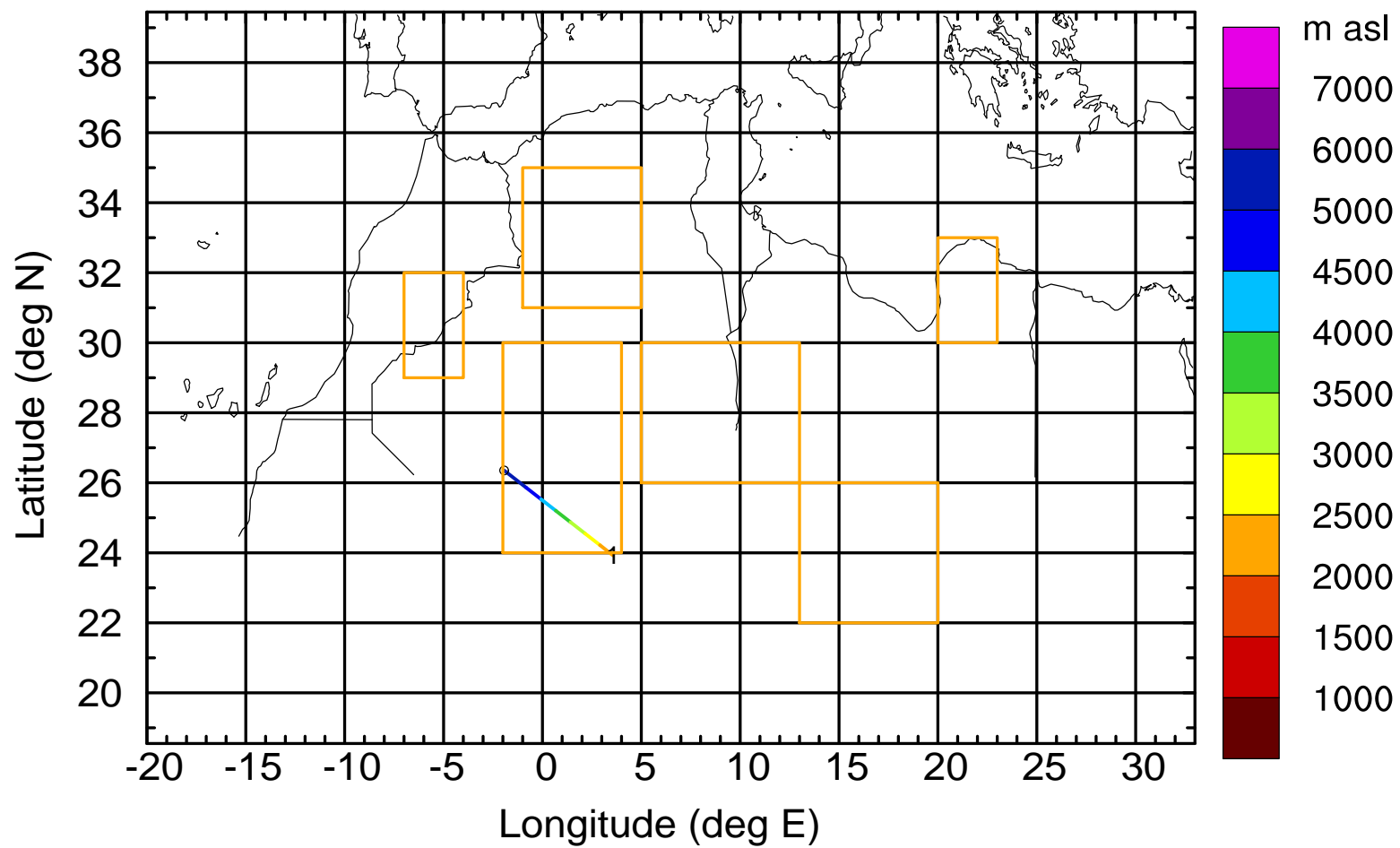
Level #7 of flight 170411a

BWD 20170411/06 -56H = 08/22 UTC



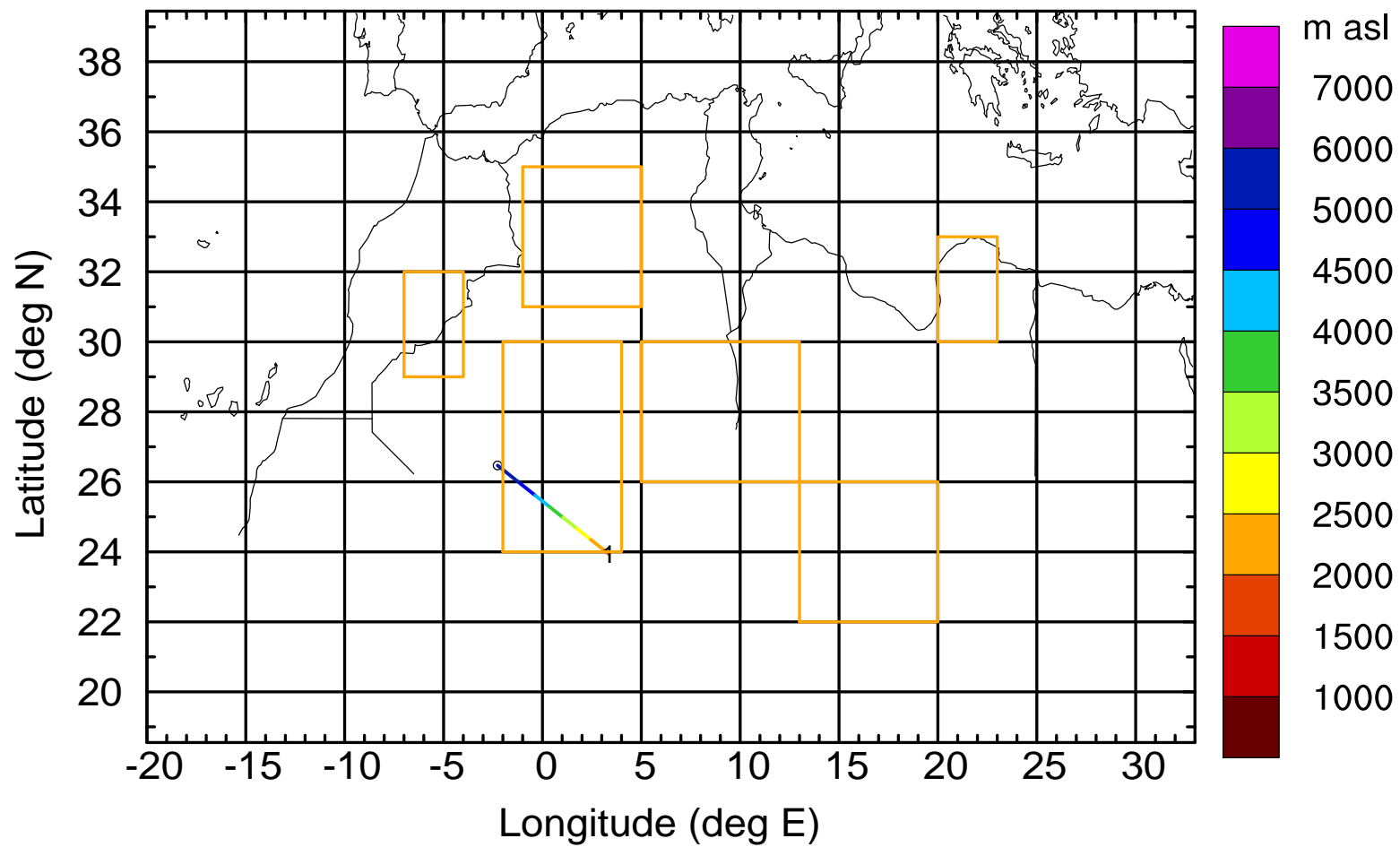
Level #7 of flight 170411a

BWD 20170411/06 -57H = 08/21 UTC



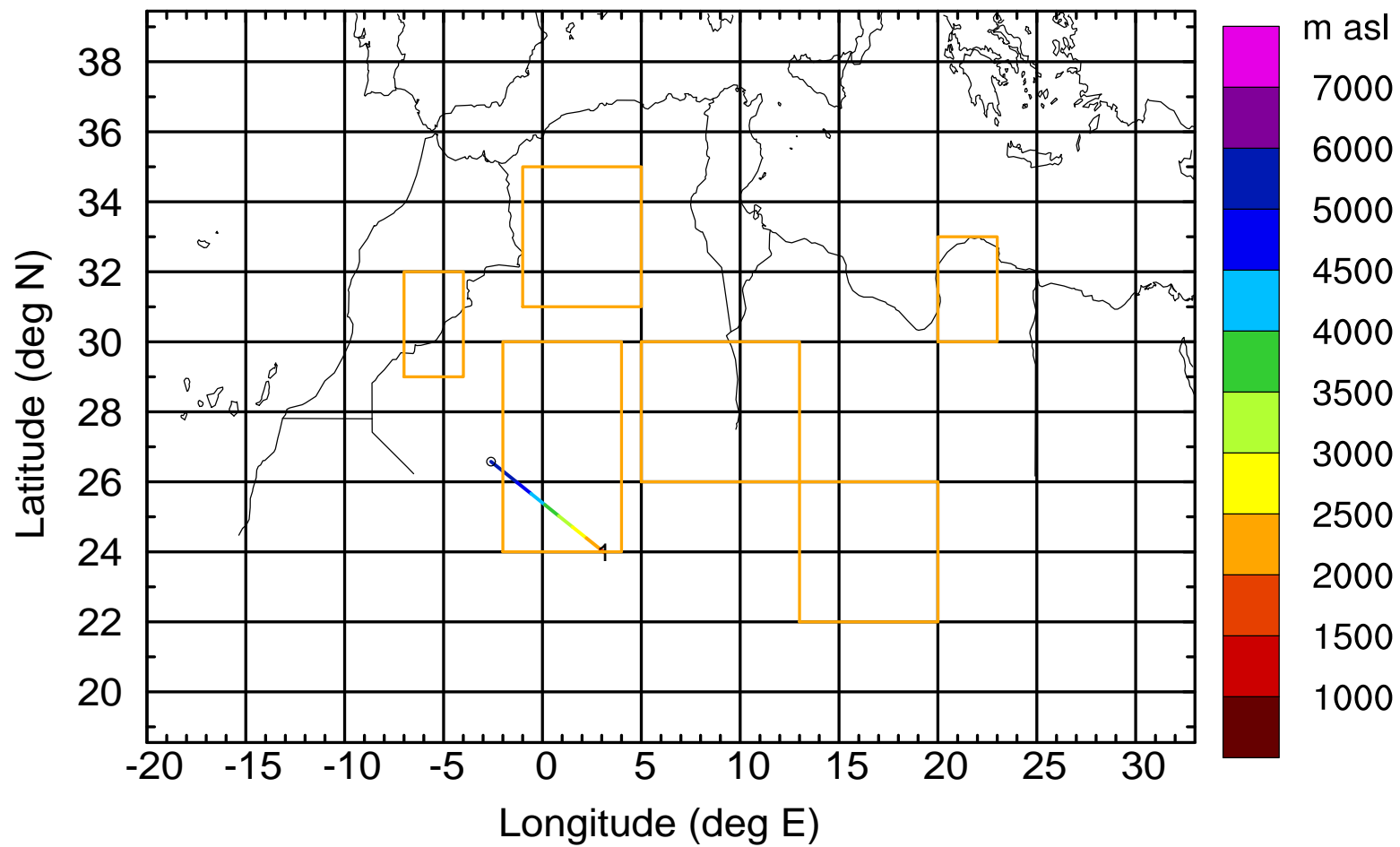
Level #7 of flight 170411a

BWD 20170411/06 -58H = 08/20 UTC



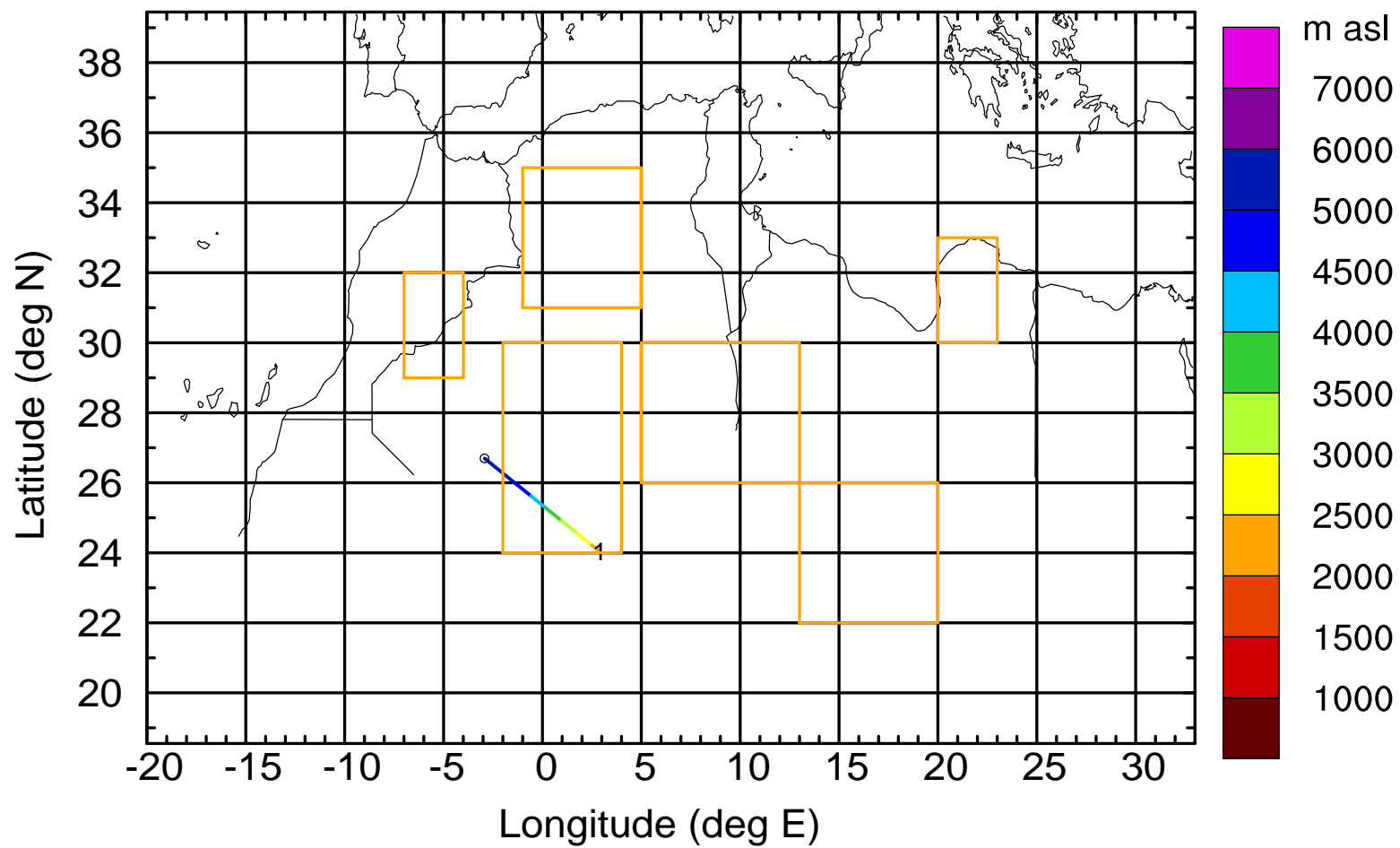
Level #7 of flight 170411a

BWD 20170411/06 -59H = 08/19 UTC



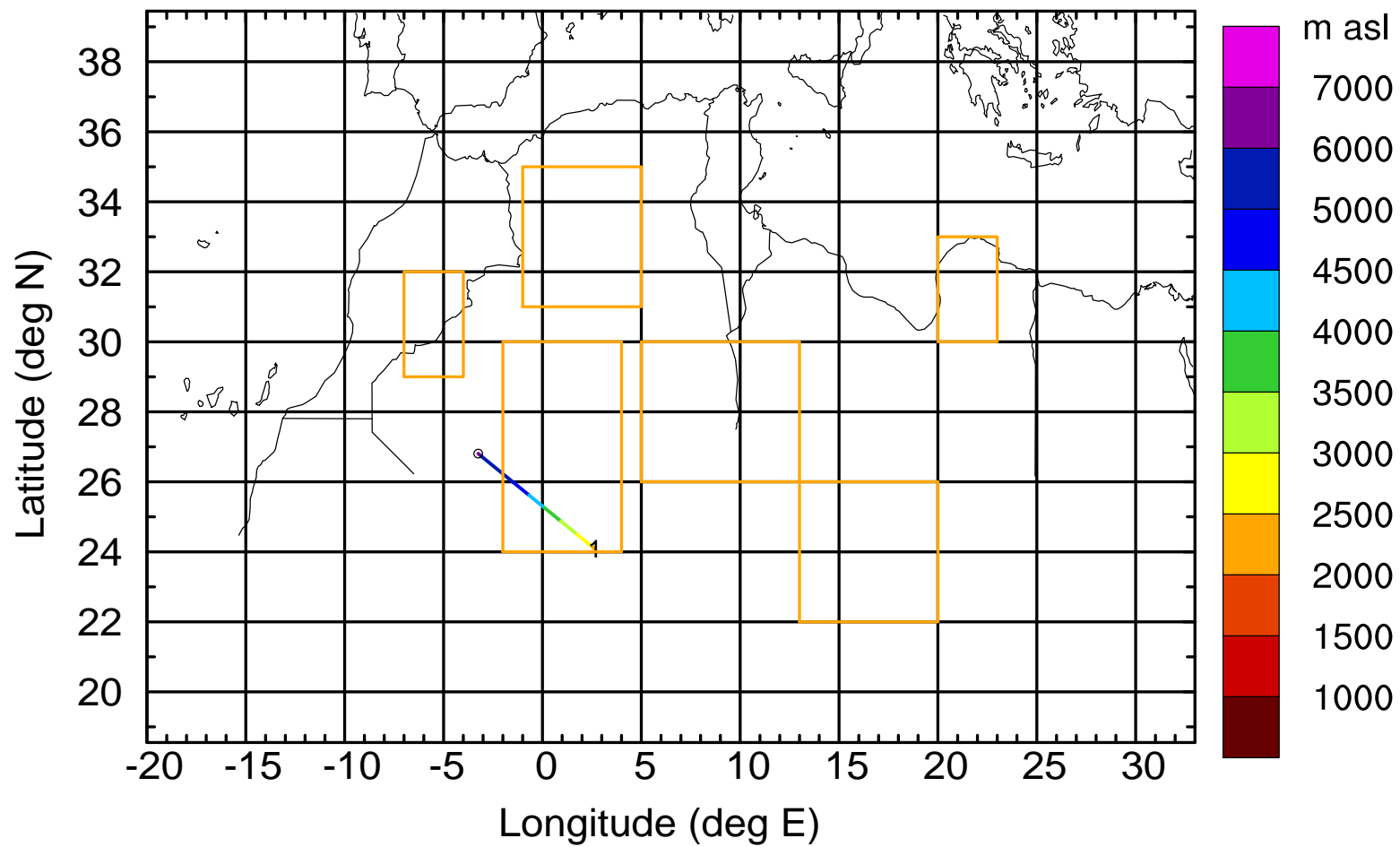
Level #7 of flight 170411a

BWD 20170411/06 -60H = 08/18 UTC



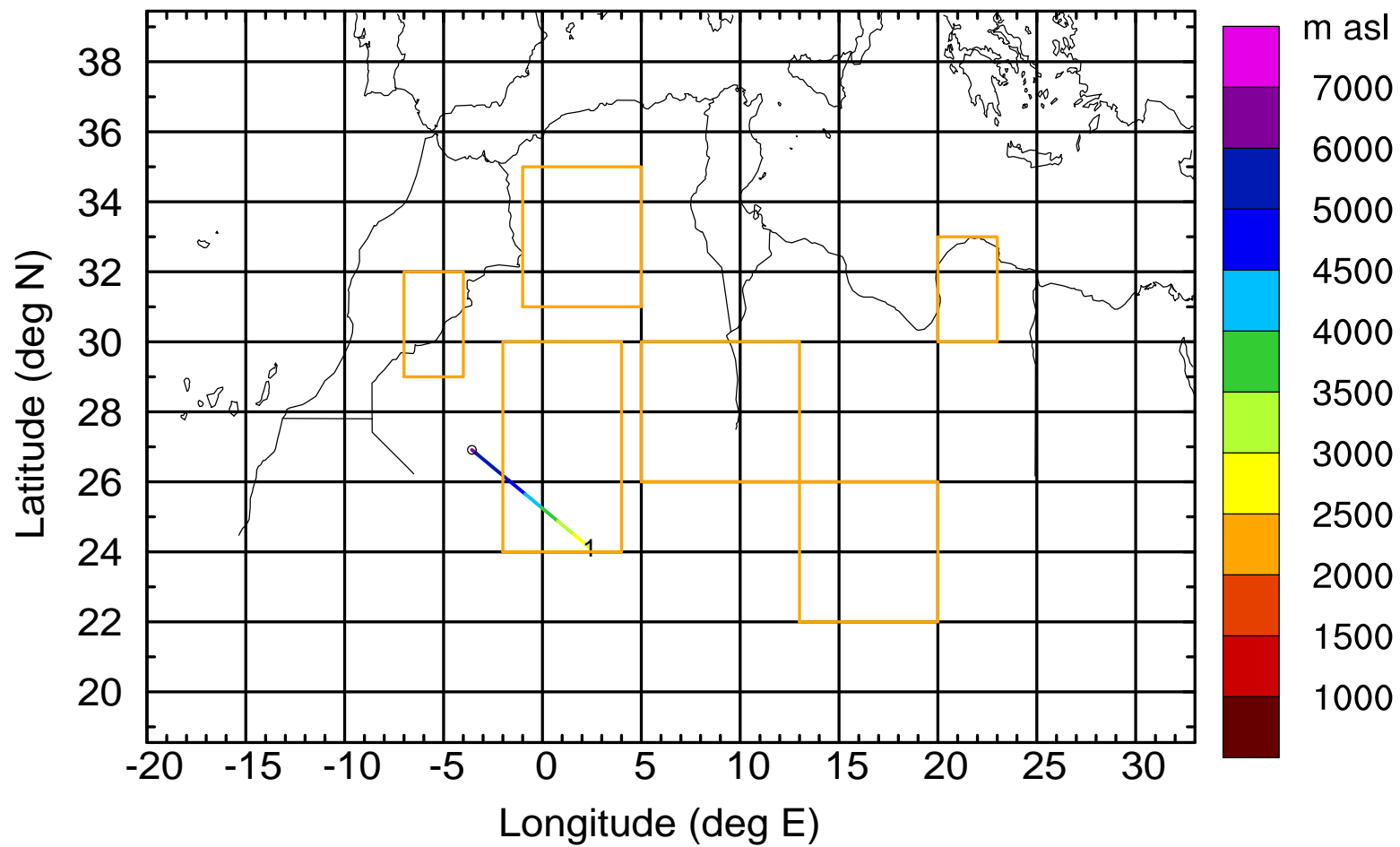
Level #7 of flight 170411a

BWD 20170411/06 -61H = 08/17 UTC



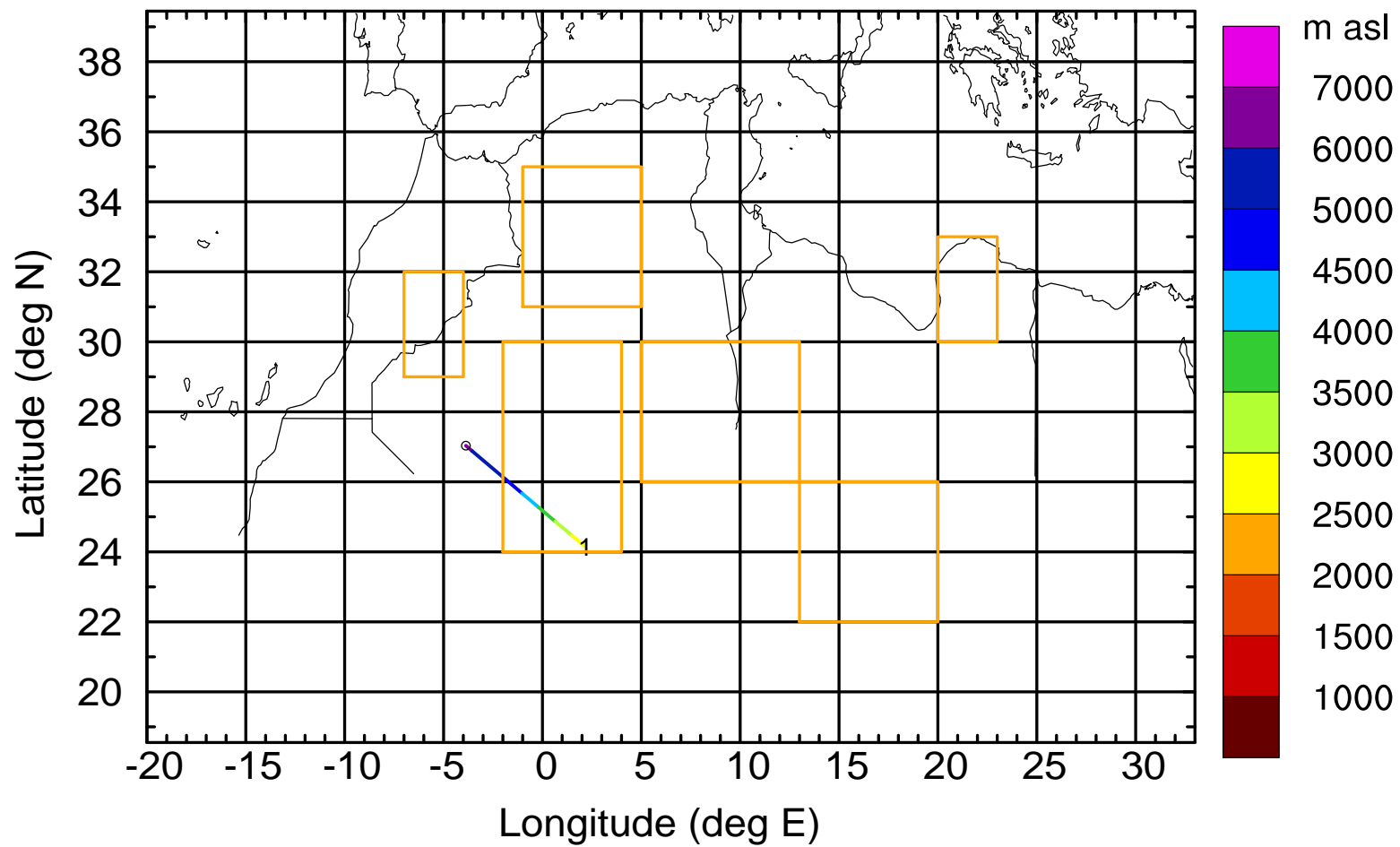
Level #7 of flight 170411a

BWD 20170411/06 -62H = 08/16 UTC



Level #7 of flight 170411a

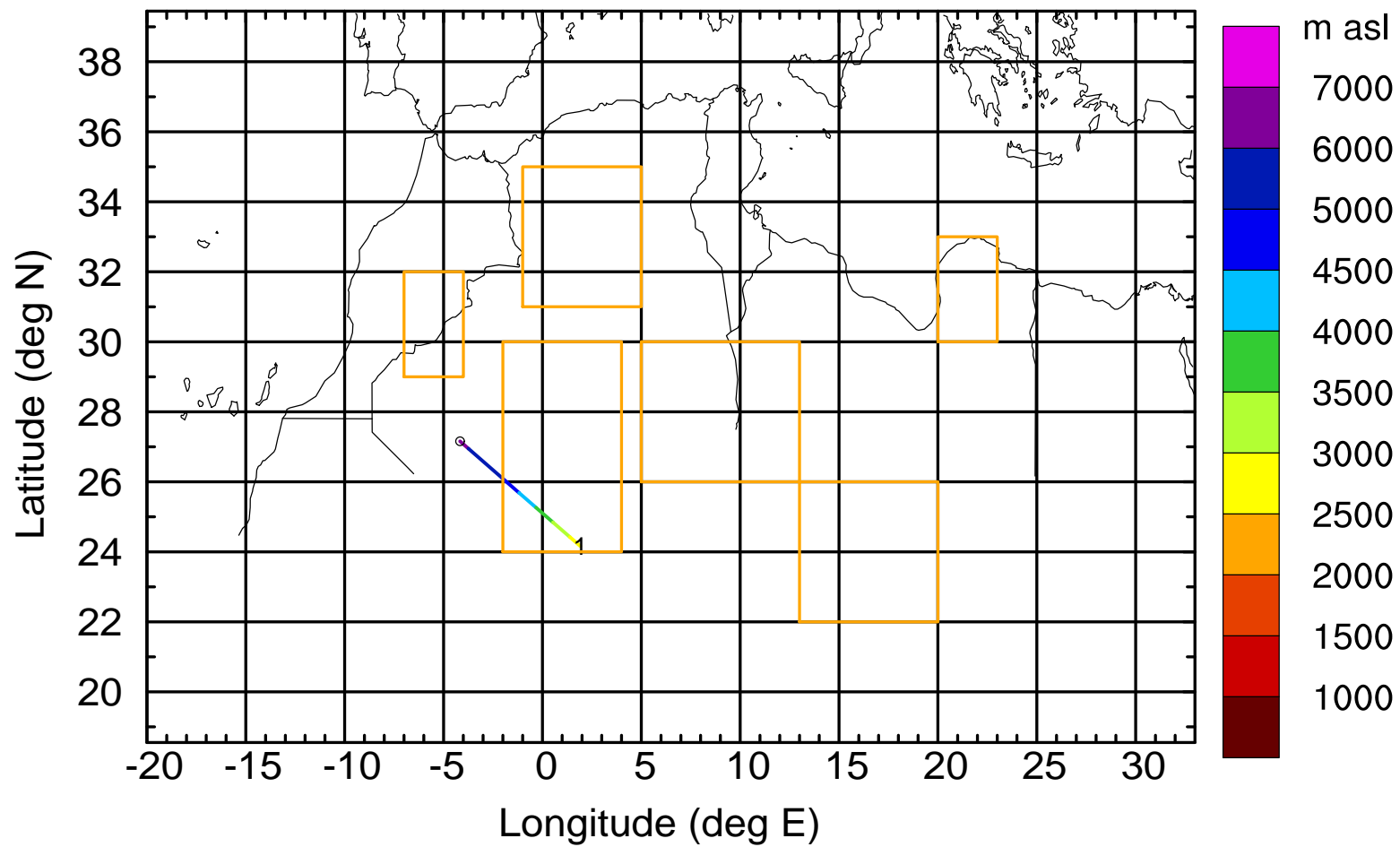
BWD 20170411/06 -63H = 08/15 UTC





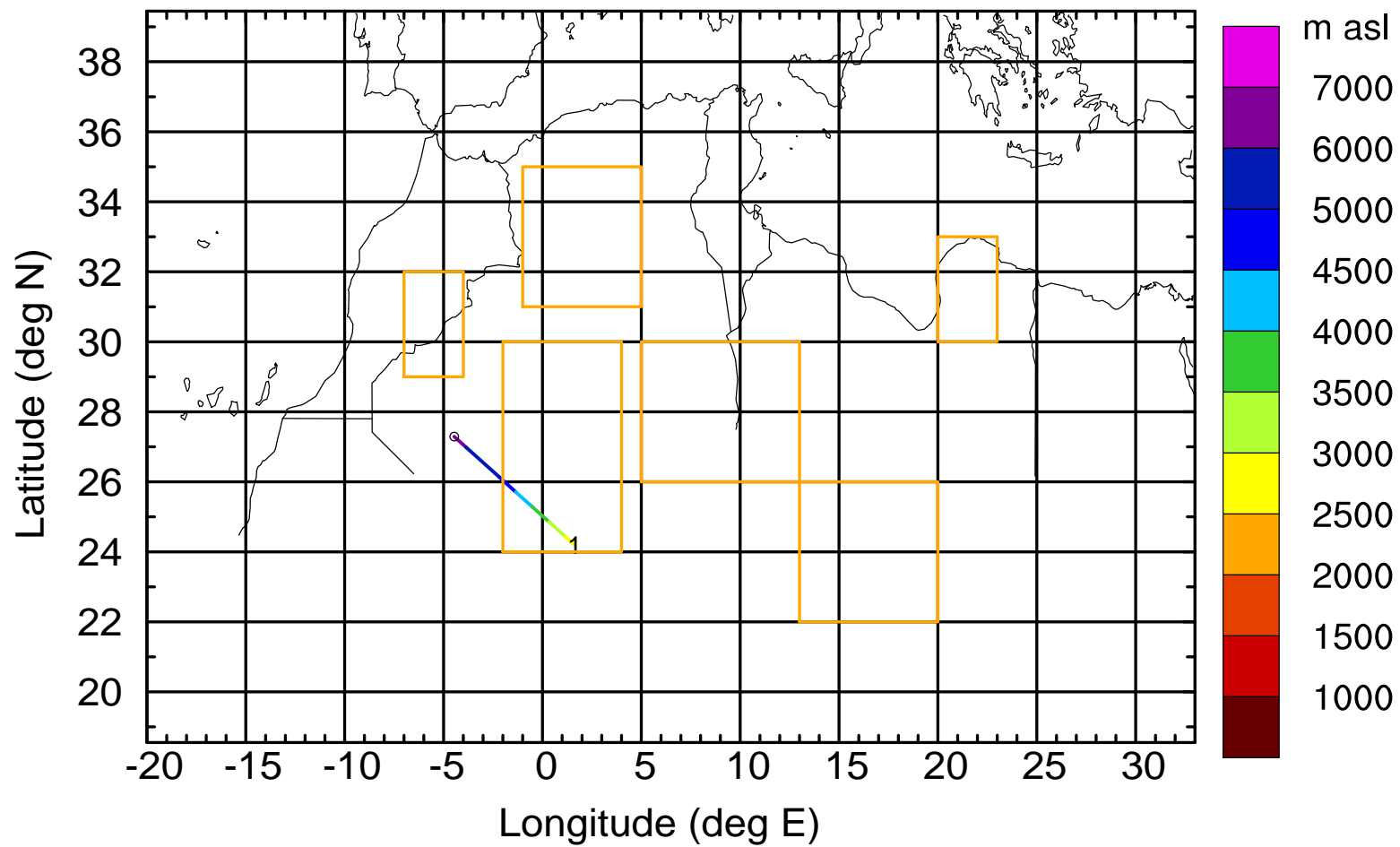
Level #7 of flight 170411a

BWD 20170411/06 -64H = 08/14 UTC



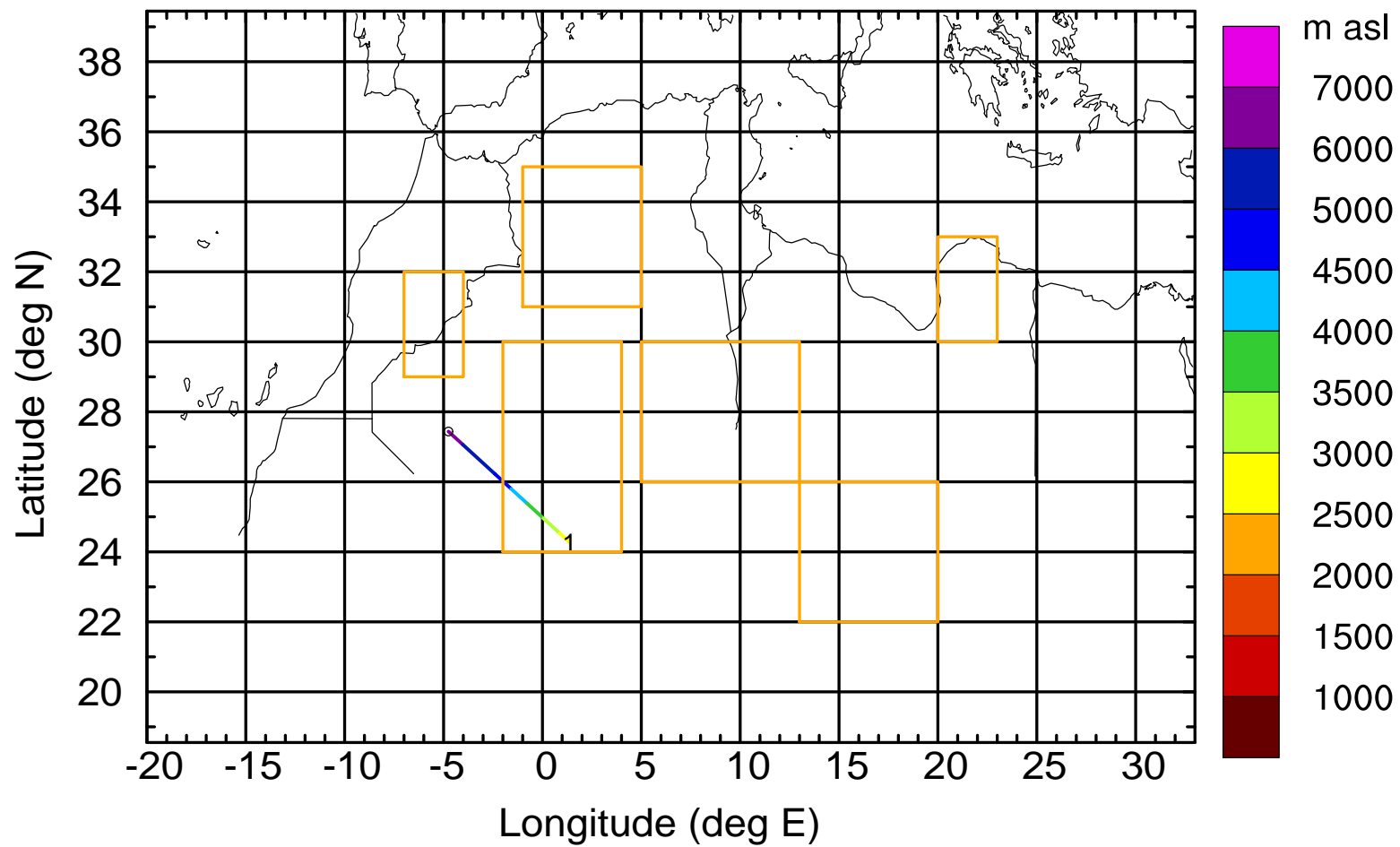
Level #7 of flight 170411a

BWD 20170411/06 -65H = 08/13 UTC



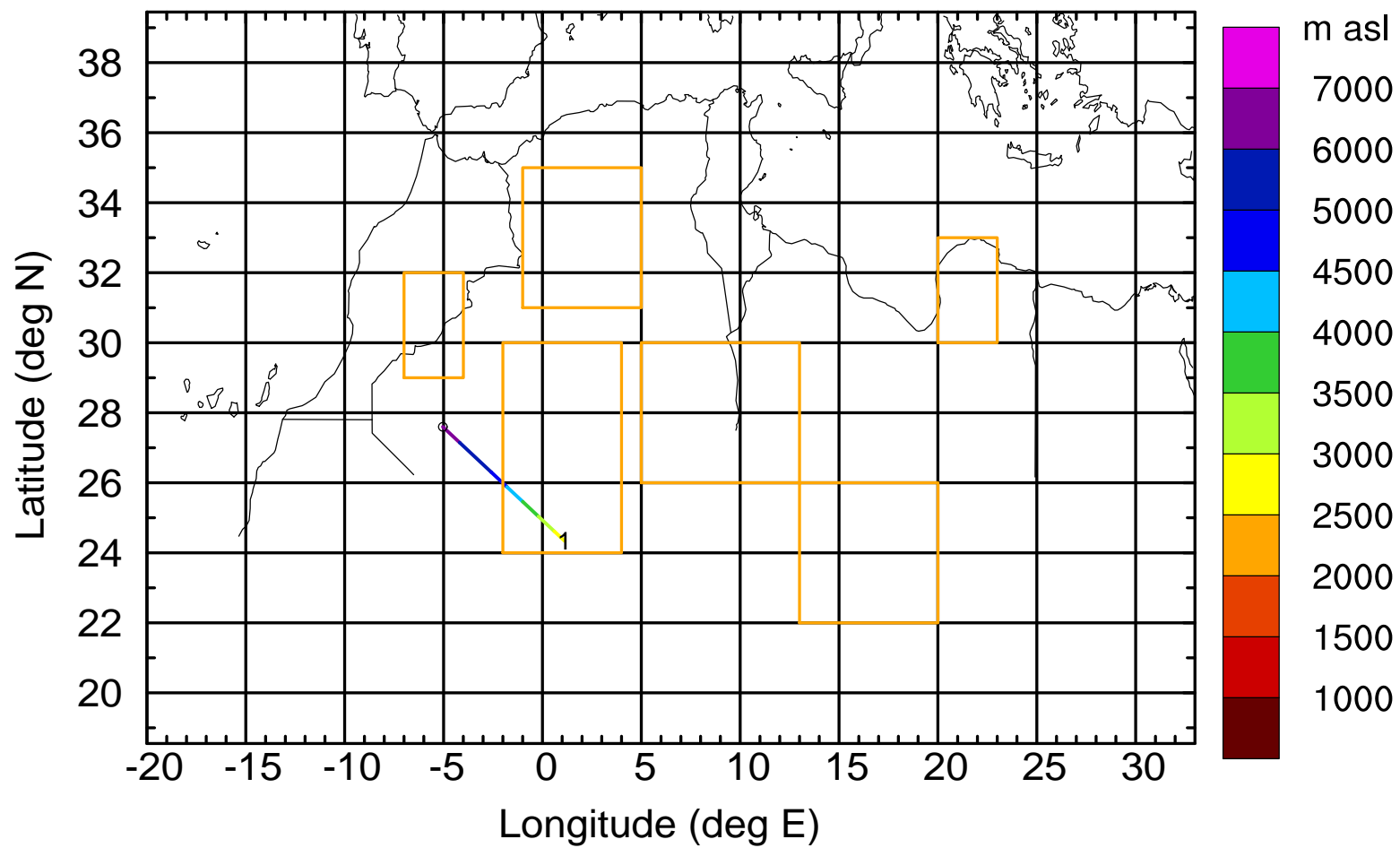
Level #7 of flight 170411a

BWD 20170411/06 -66H = 08/12 UTC



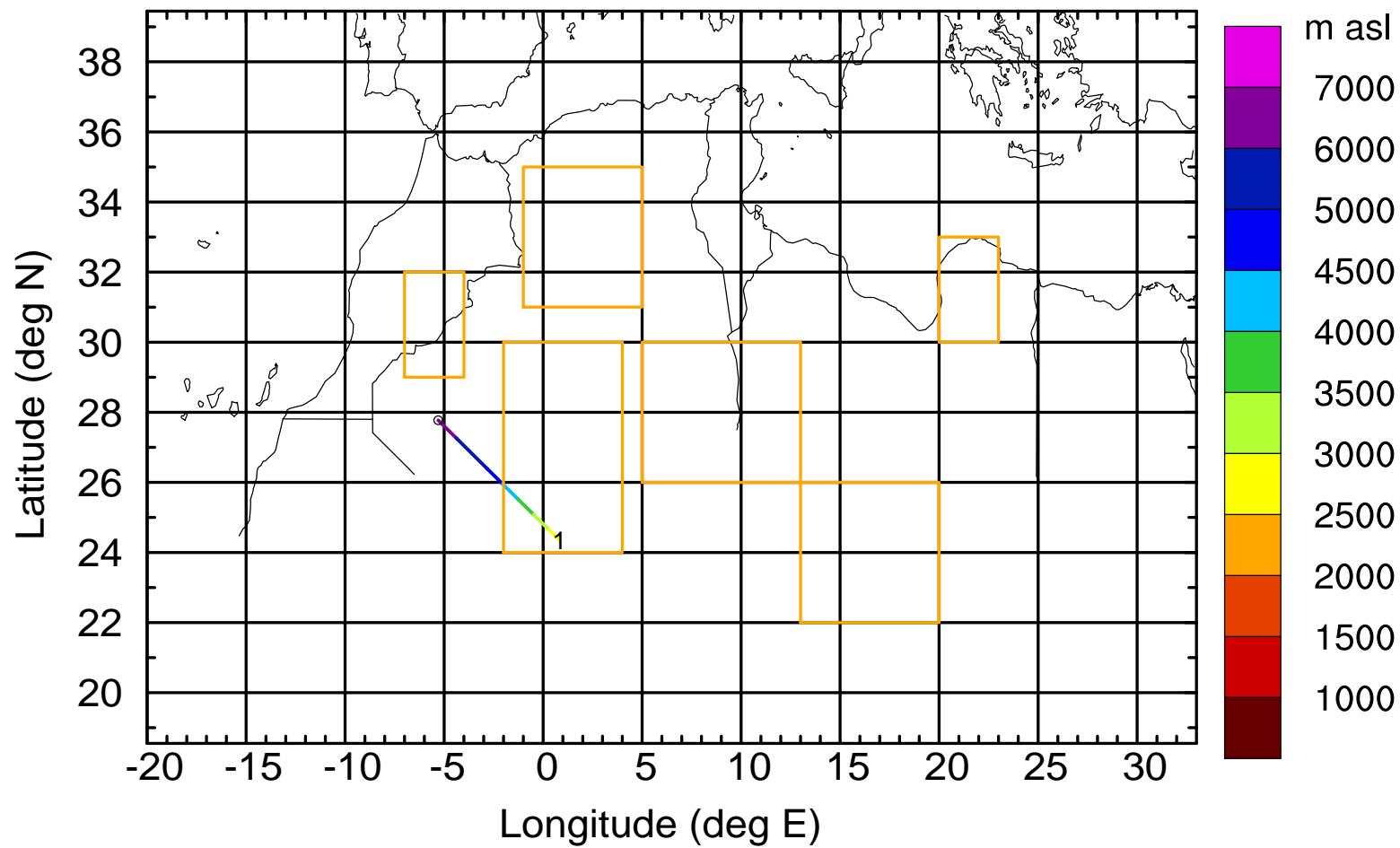
Level #7 of flight 170411a

BWD 20170411/06 -67H = 08/11 UTC



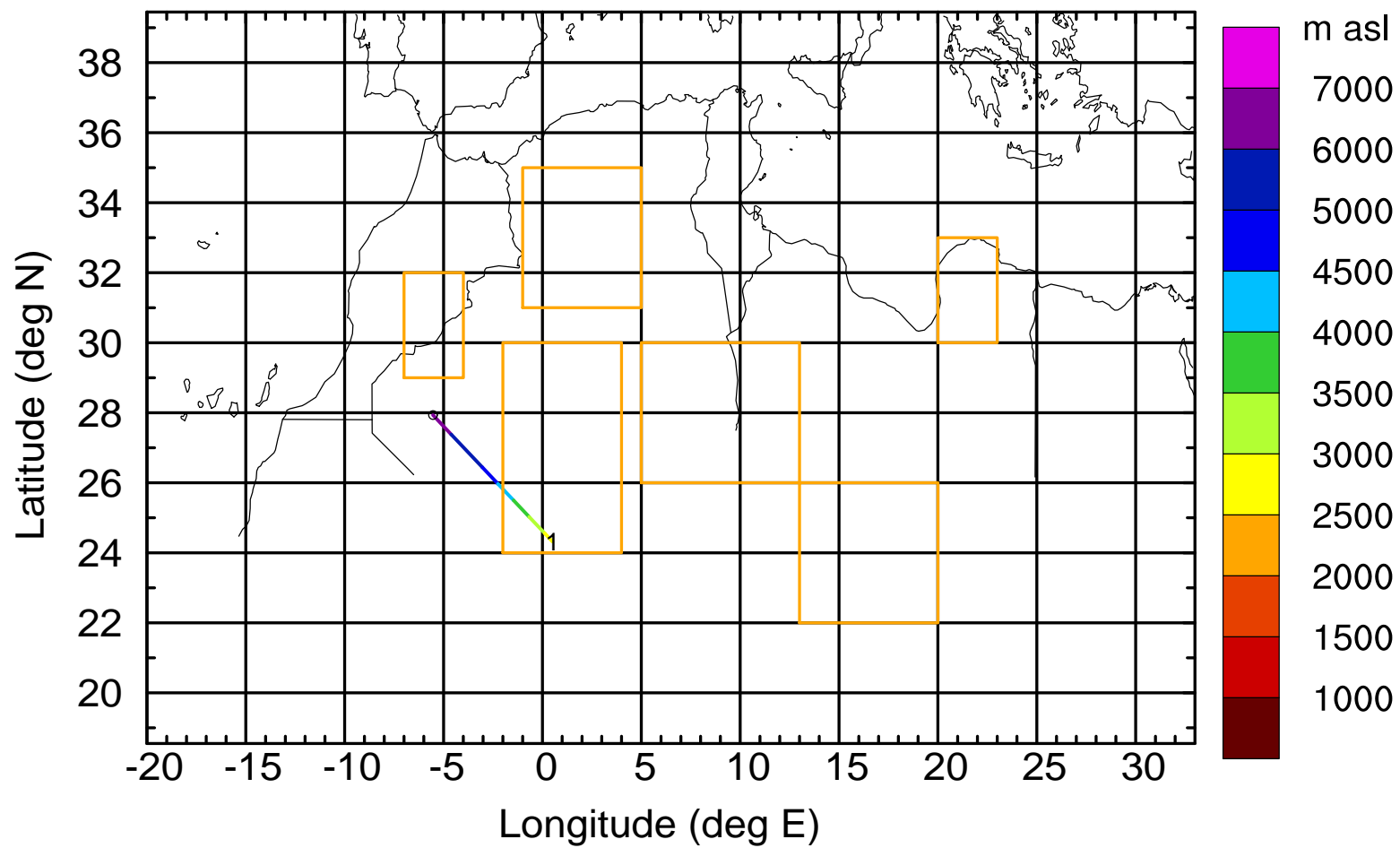
Level #7 of flight 170411a

BWD 20170411/06 -68H = 08/10 UTC



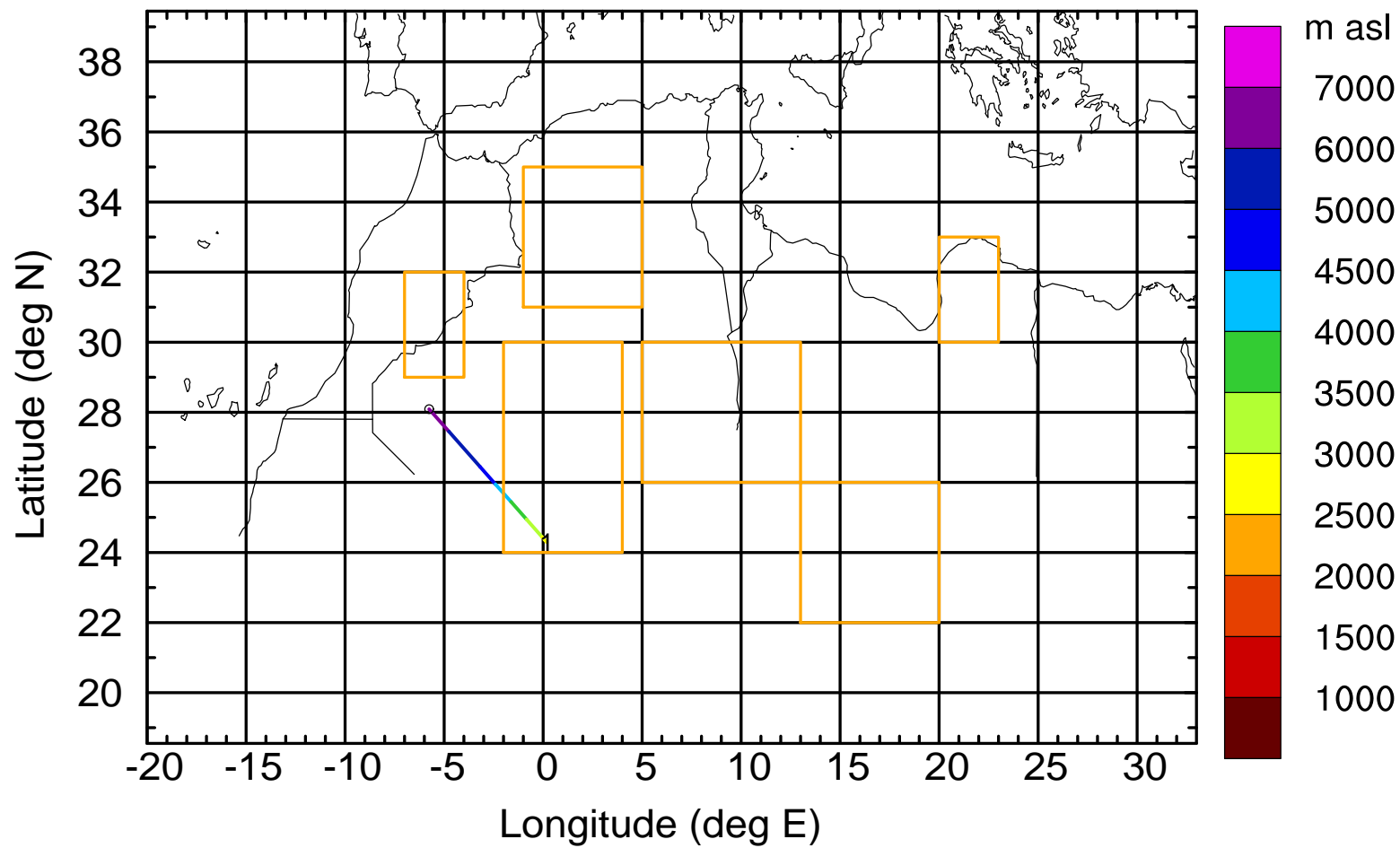
Level #7 of flight 170411a

BWD 20170411/06 -69H = 08/09 UTC



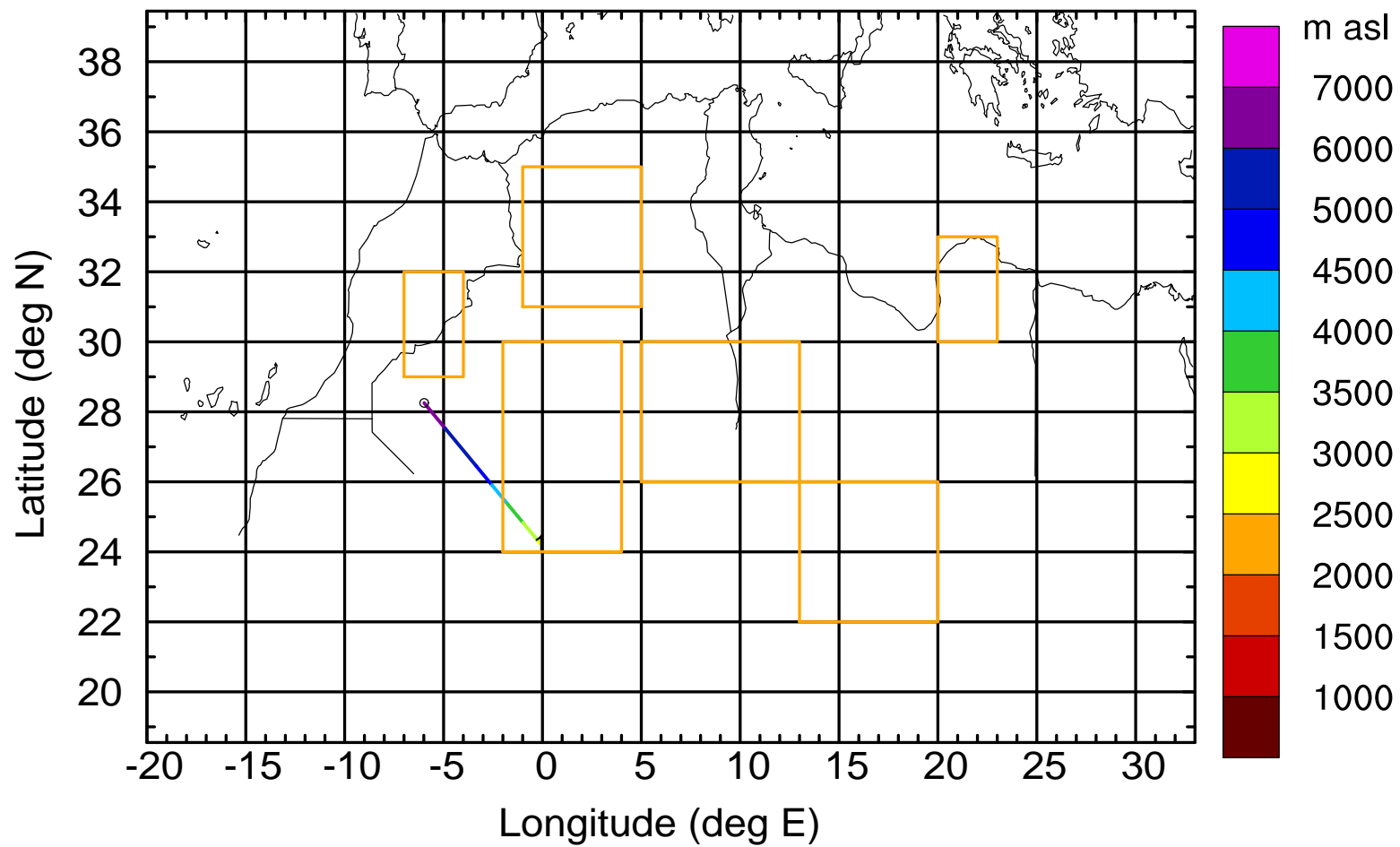
Level #7 of flight 170411a

BWD 20170411/06 -70H = 08/08 UTC



Level #7 of flight 170411a

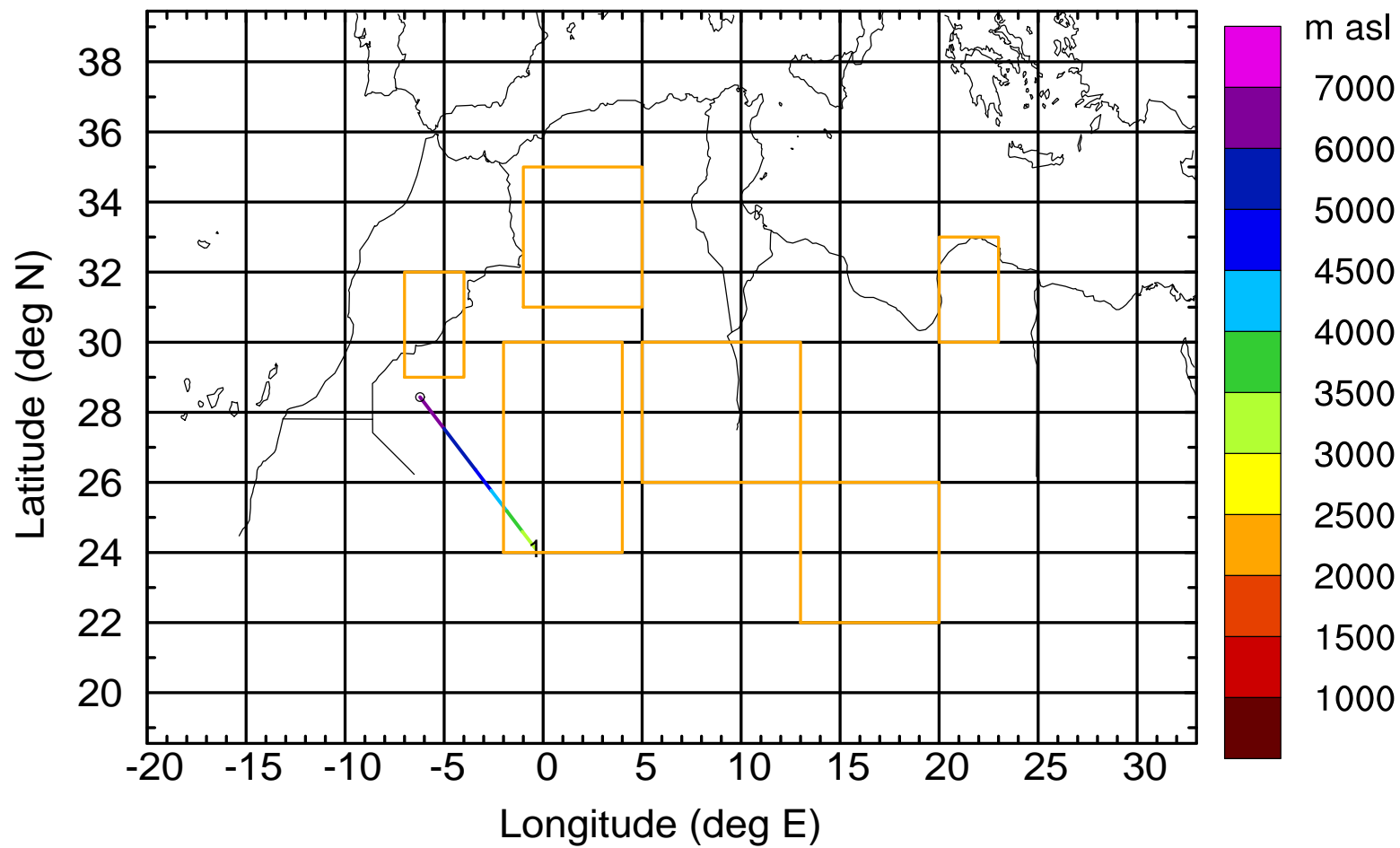
BWD 20170411/06 -71H = 08/07 UTC





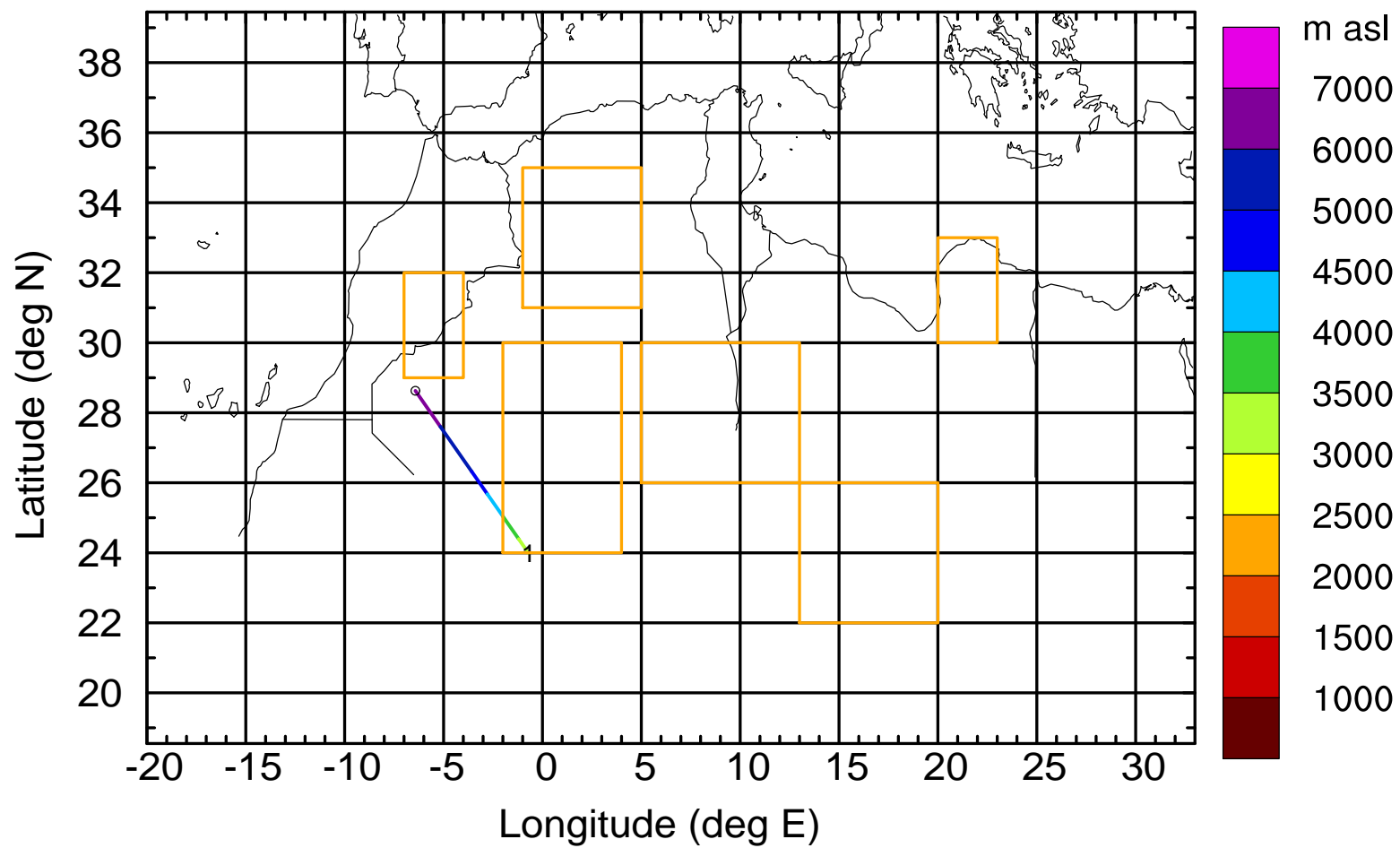
Level #7 of flight 170411a

BWD 20170411/06 -72H = 08/06 UTC



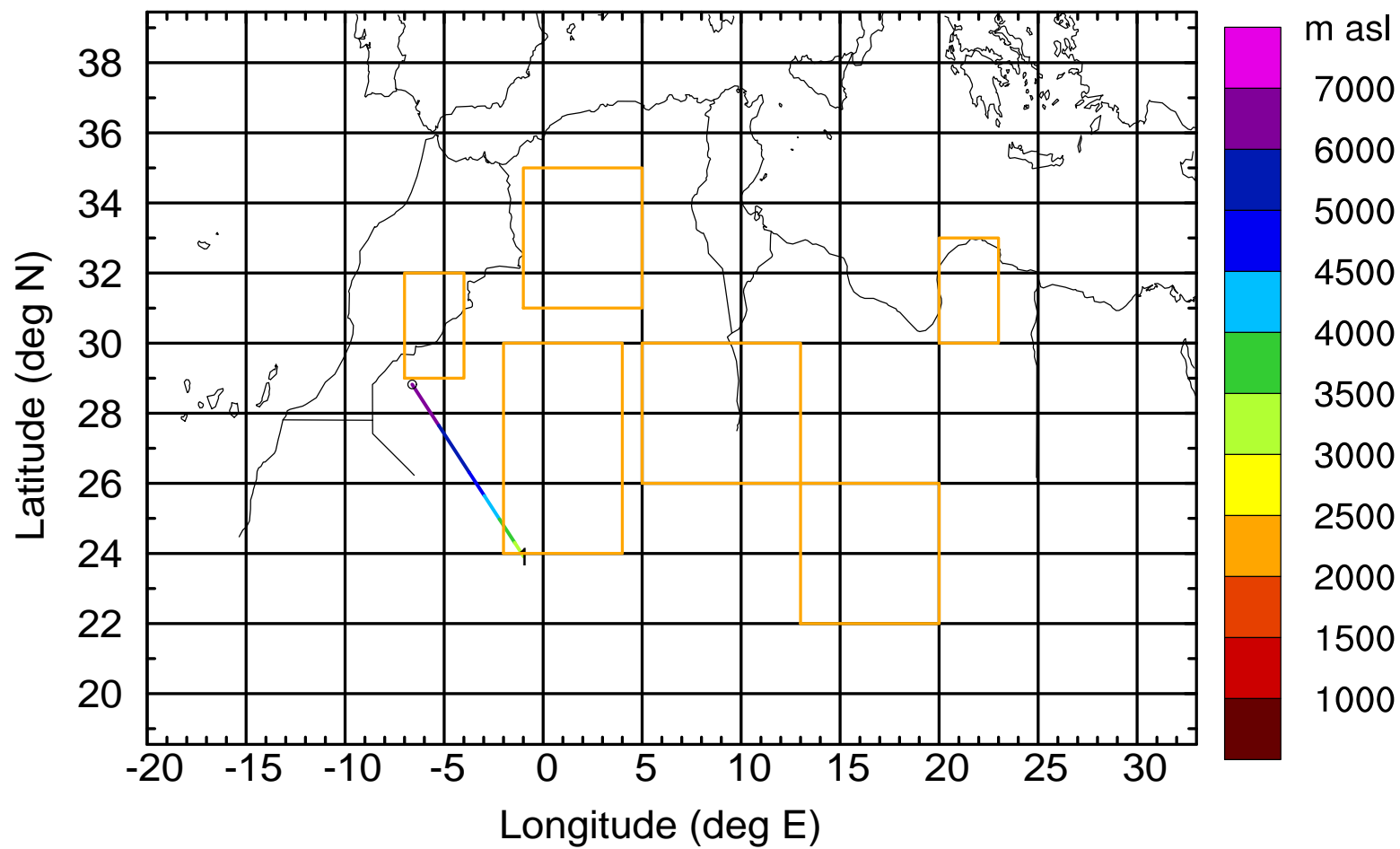
Level #7 of flight 170411a

BWD 20170411/06 -73H = 08/05 UTC



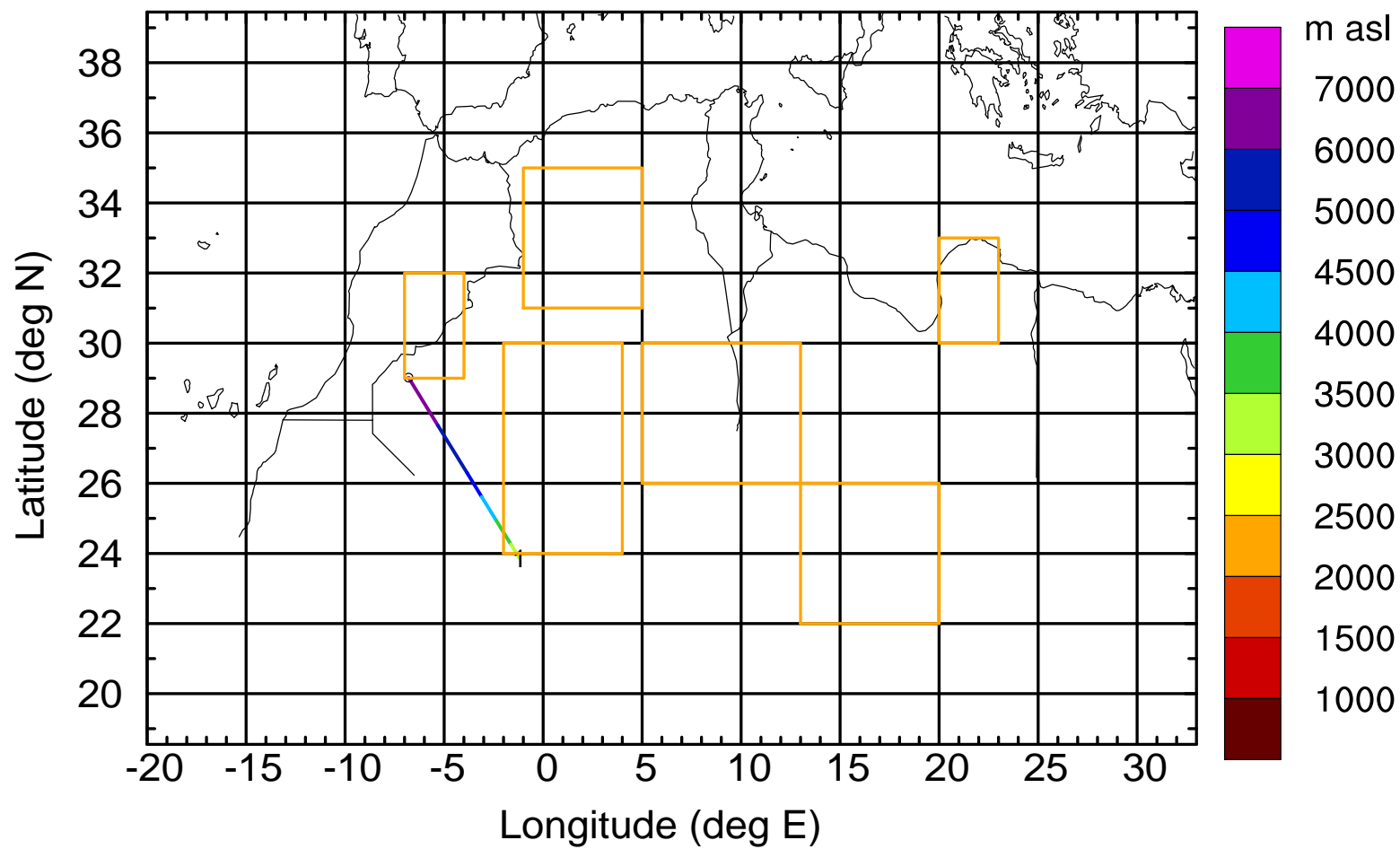
Level #7 of flight 170411a

BWD 20170411/06 -74H = 08/04 UTC



Level #7 of flight 170411a

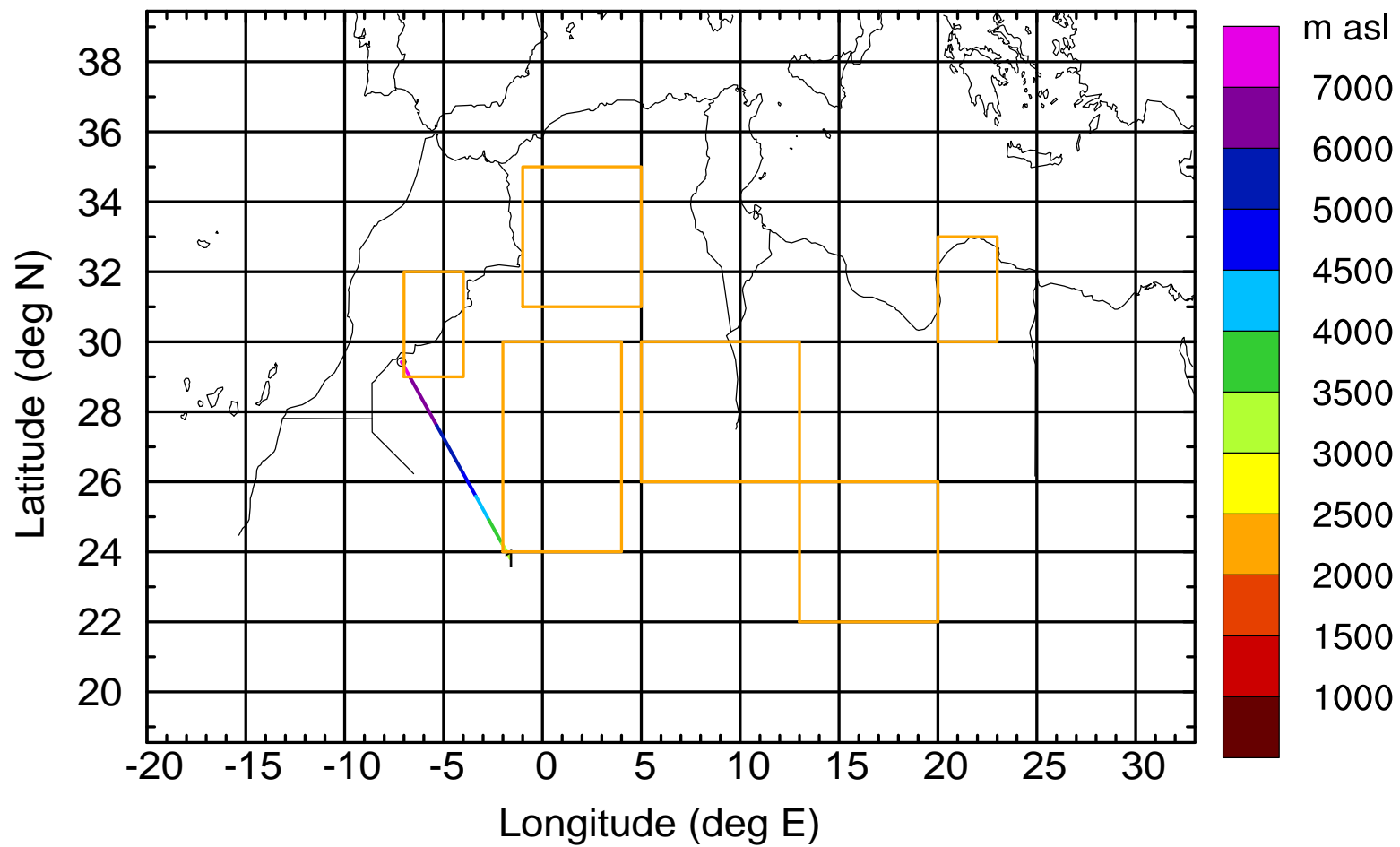
BWD 20170411/06 -75H = 08/03 UTC





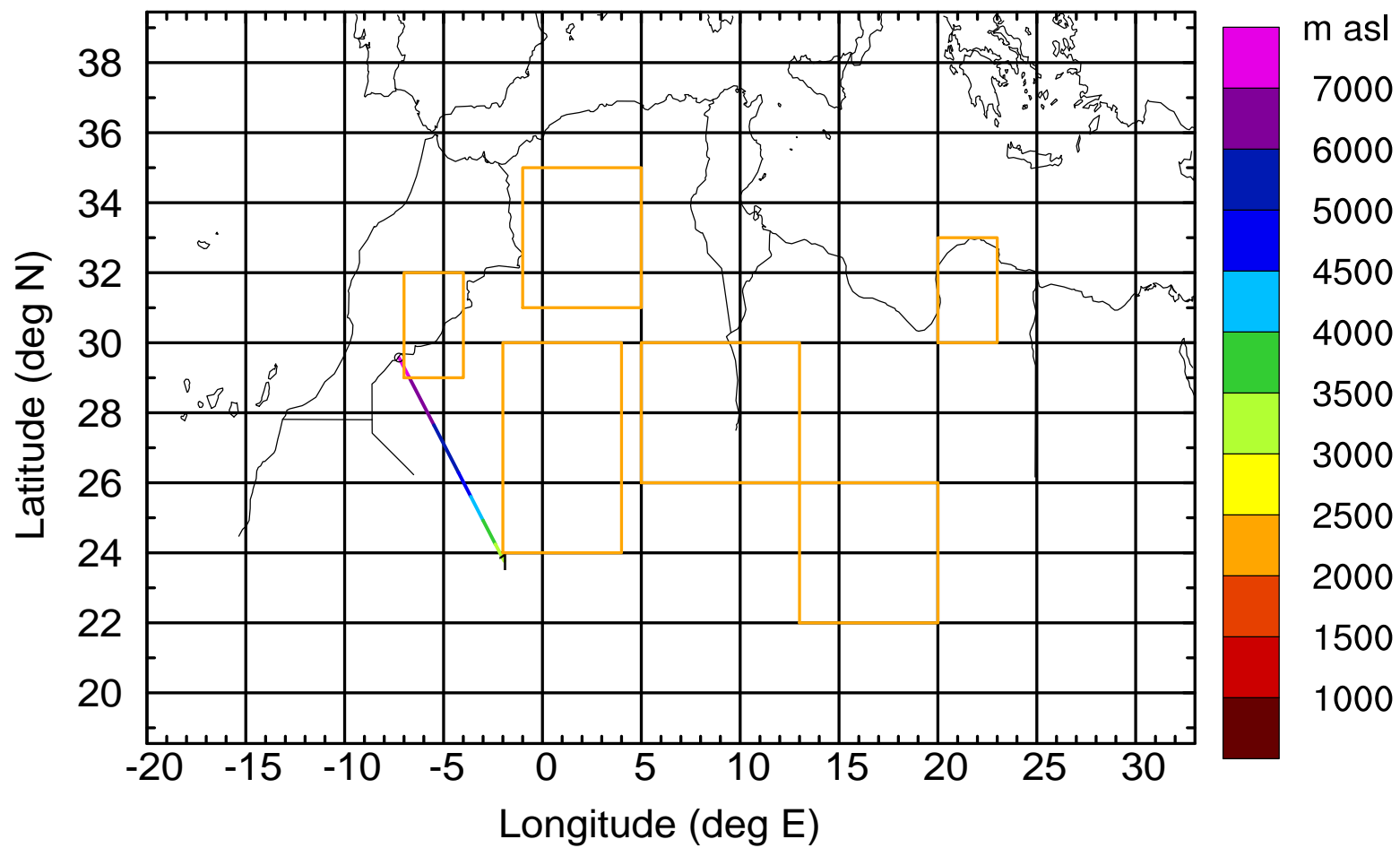
Level #7 of flight 170411a

BWD 20170411/06 -77H = 08/01 UTC



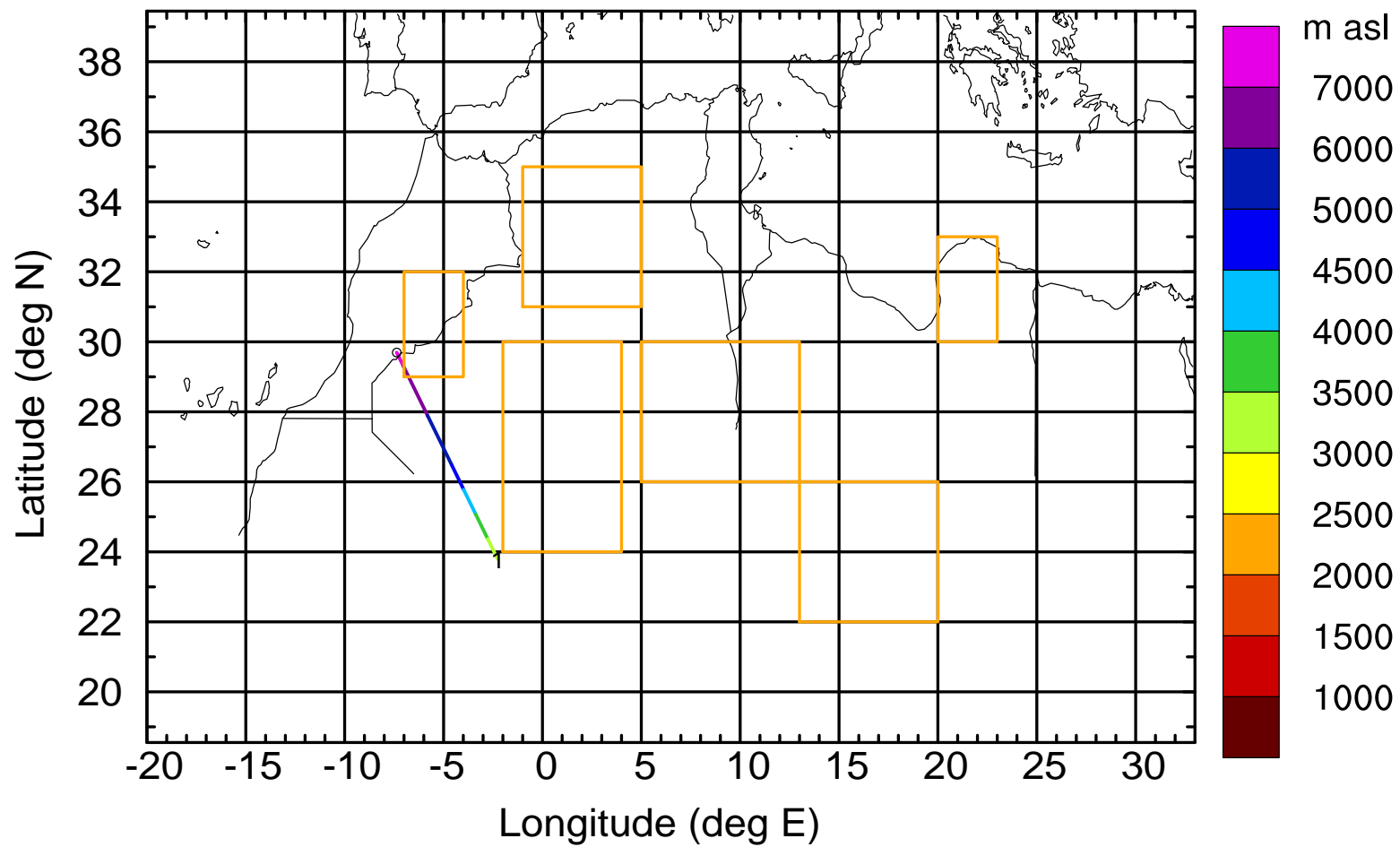
Level #7 of flight 170411a

BWD 20170411/06 -78H = 08/00 UTC



Level #7 of flight 170411a

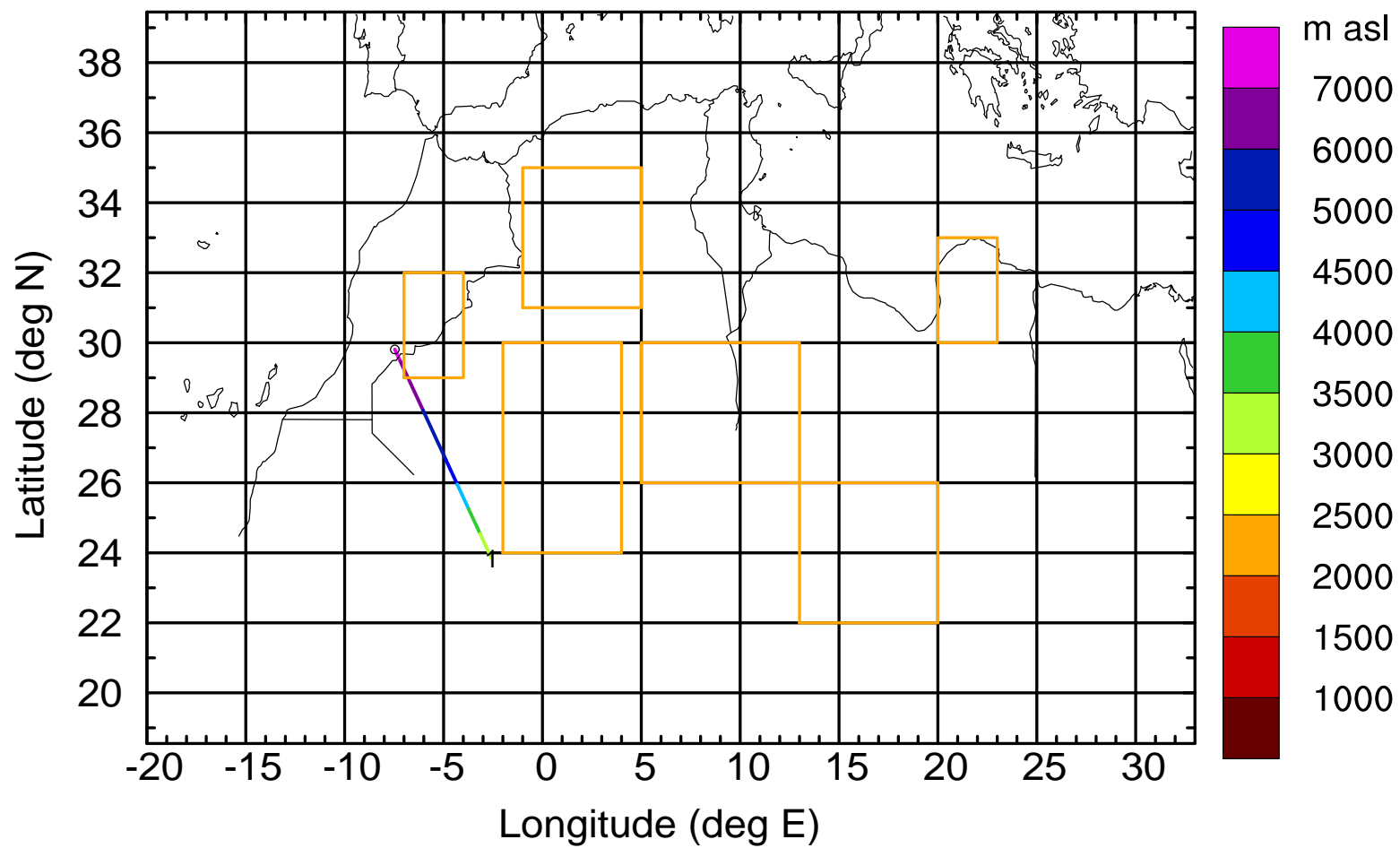
BWD 20170411/06 -79H = 07/23 UTC





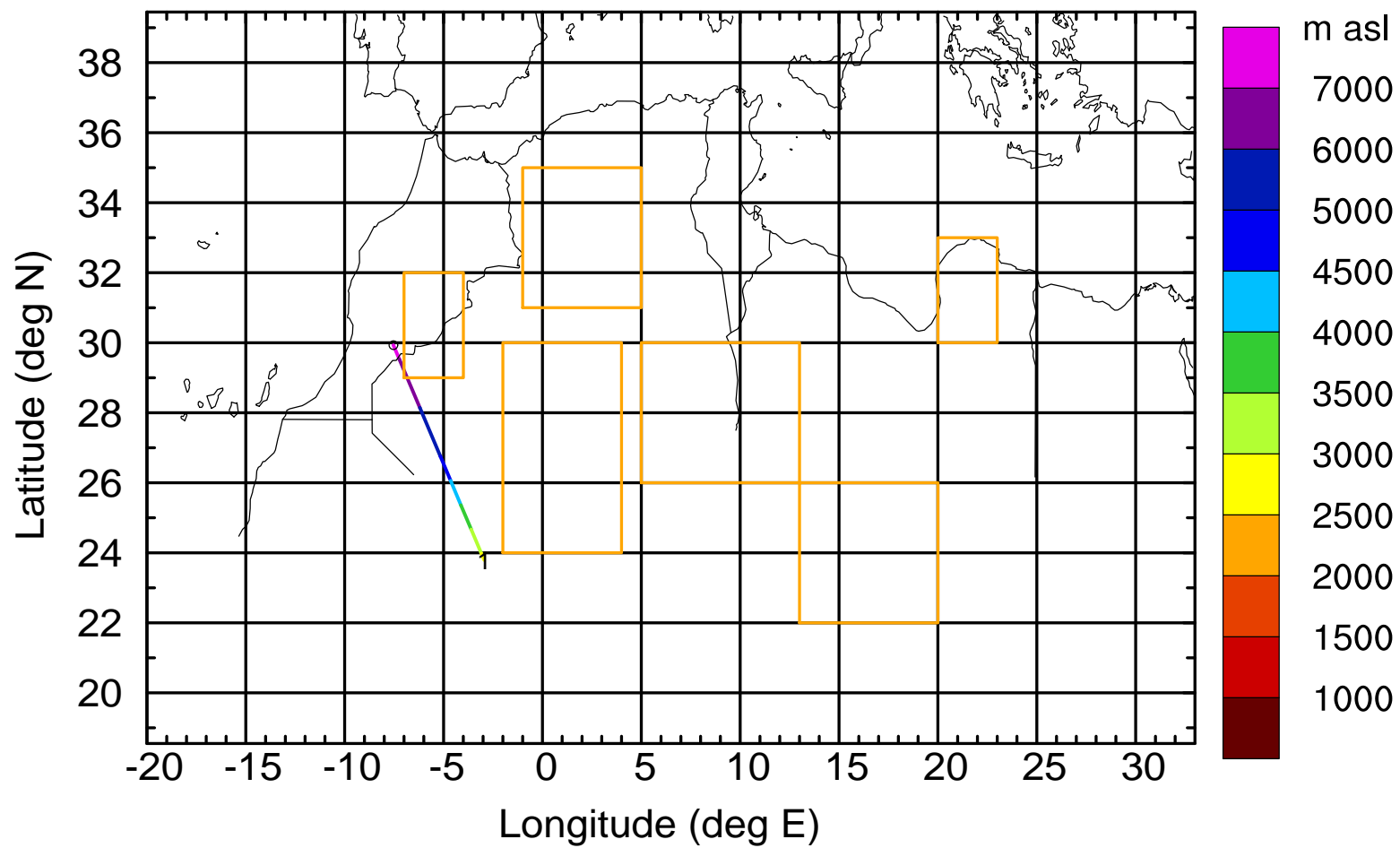
Level #7 of flight 170411a

BWD 20170411/06 -80H = 07/22 UTC



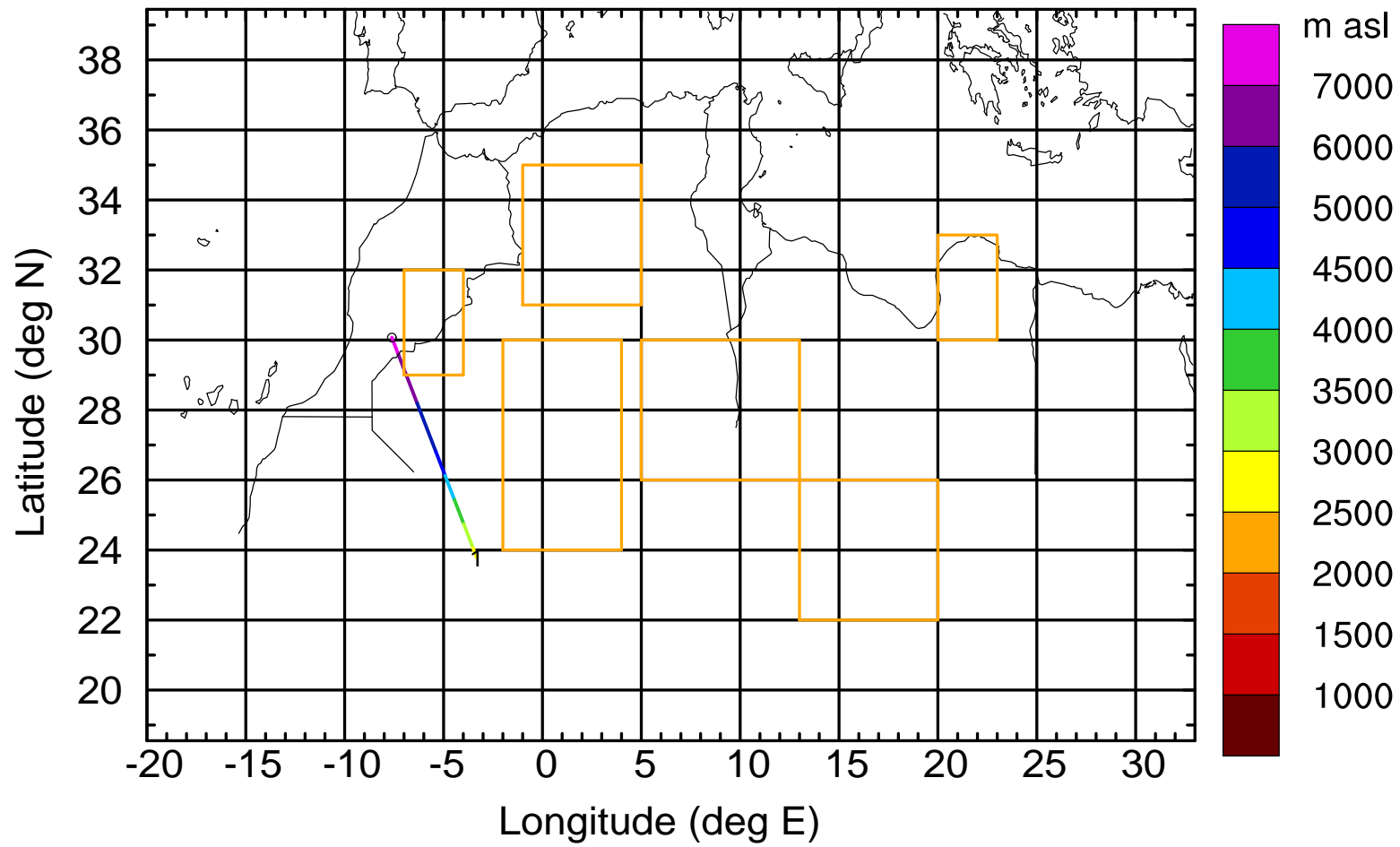
Level #7 of flight 170411a

BWD 20170411/06 -81H = 07/21 UTC



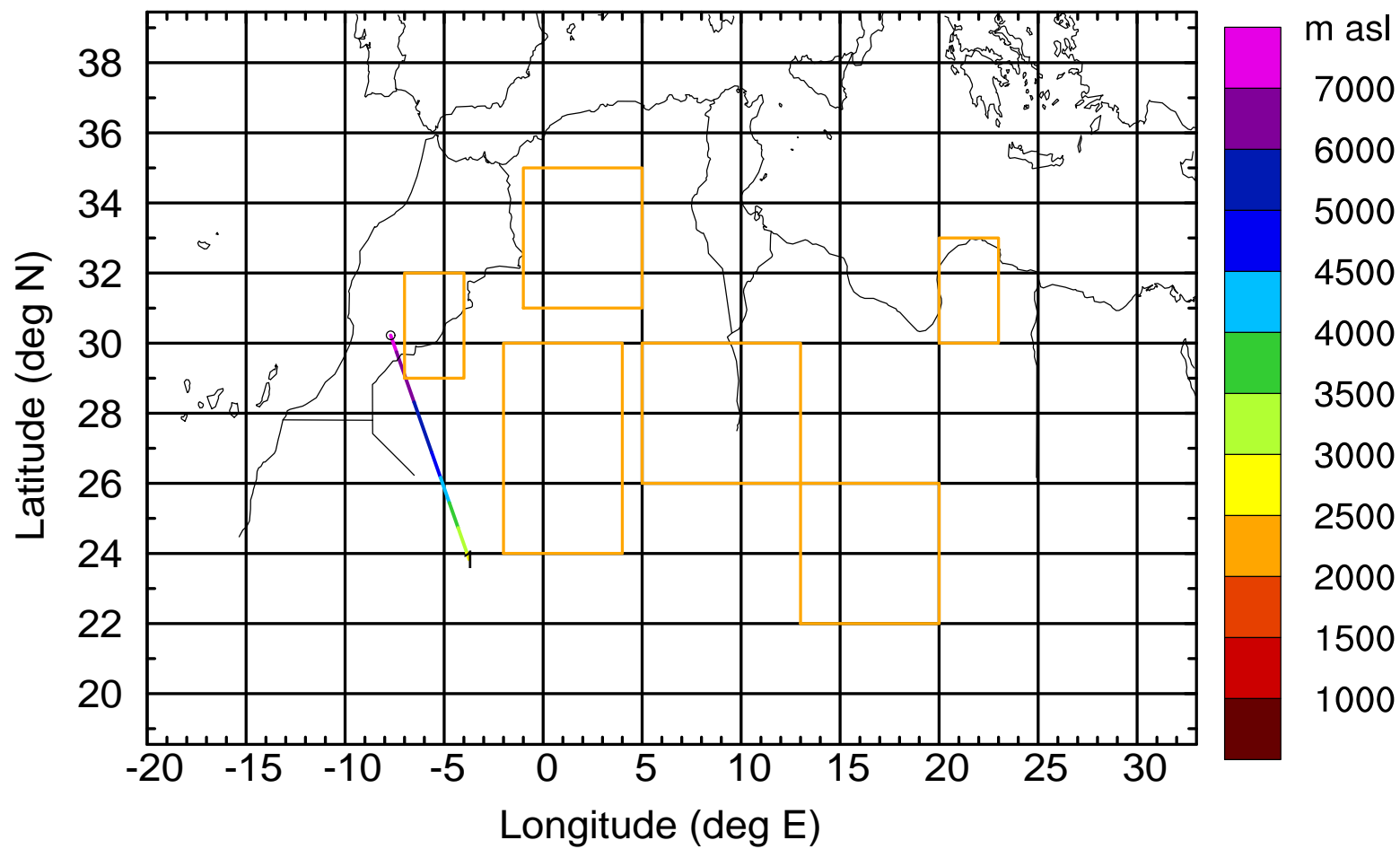
Level #7 of flight 170411a

BWD 20170411/06 -82H = 07/20 UTC



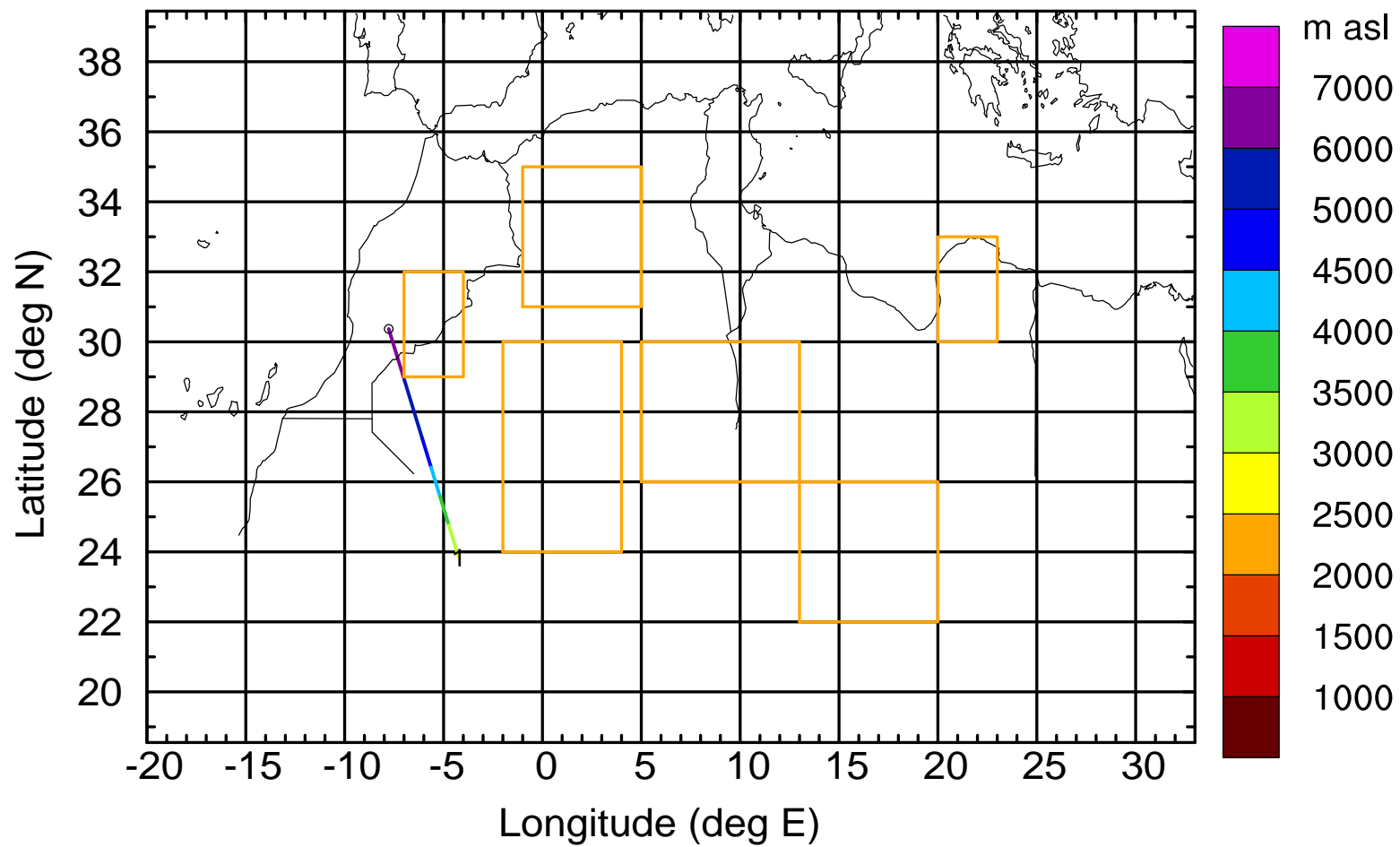
Level #7 of flight 170411a

BWD 20170411/06 -83H = 07/19 UTC



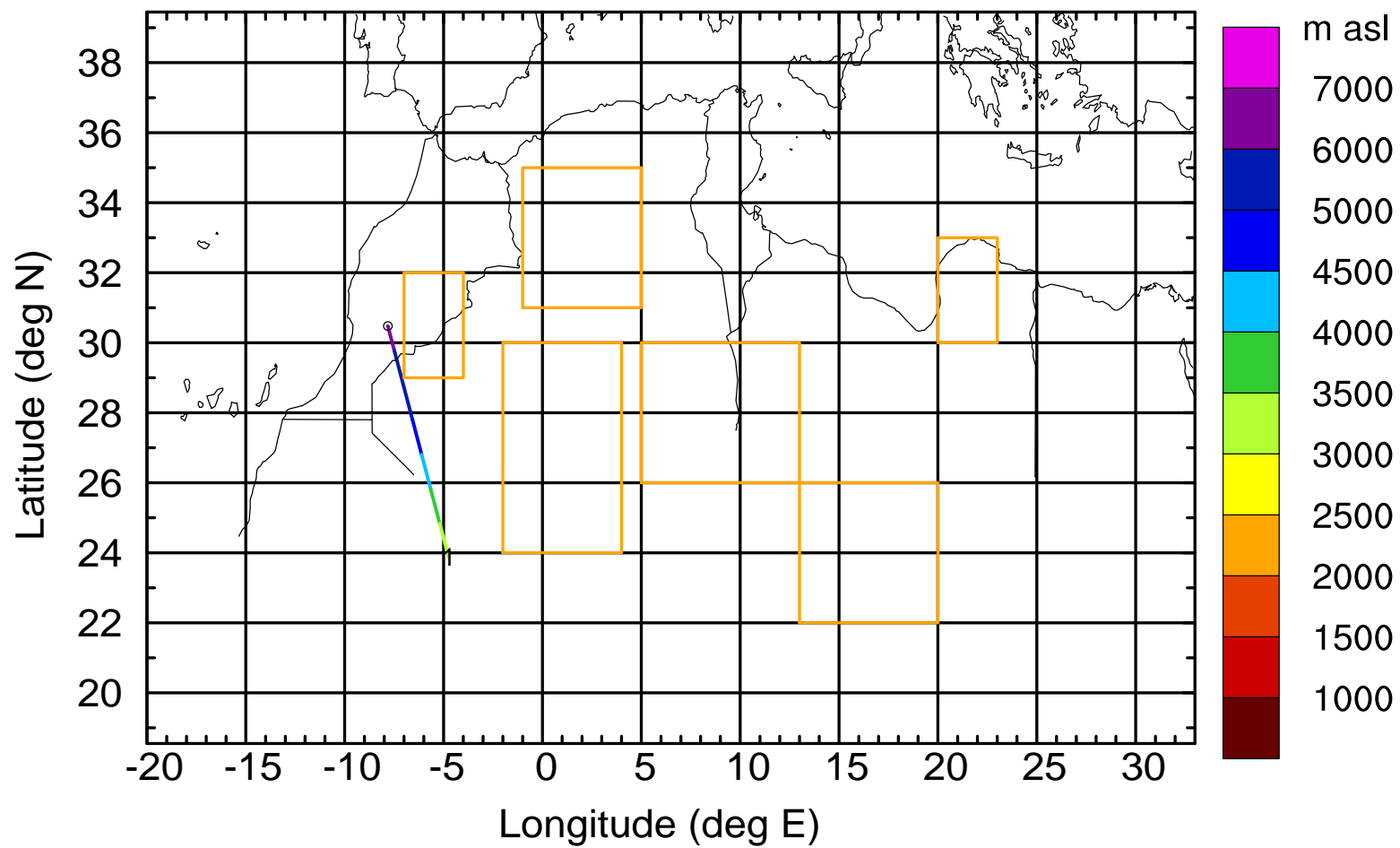
Level #7 of flight 170411a

BWD 20170411/06 -84H = 07/18 UTC



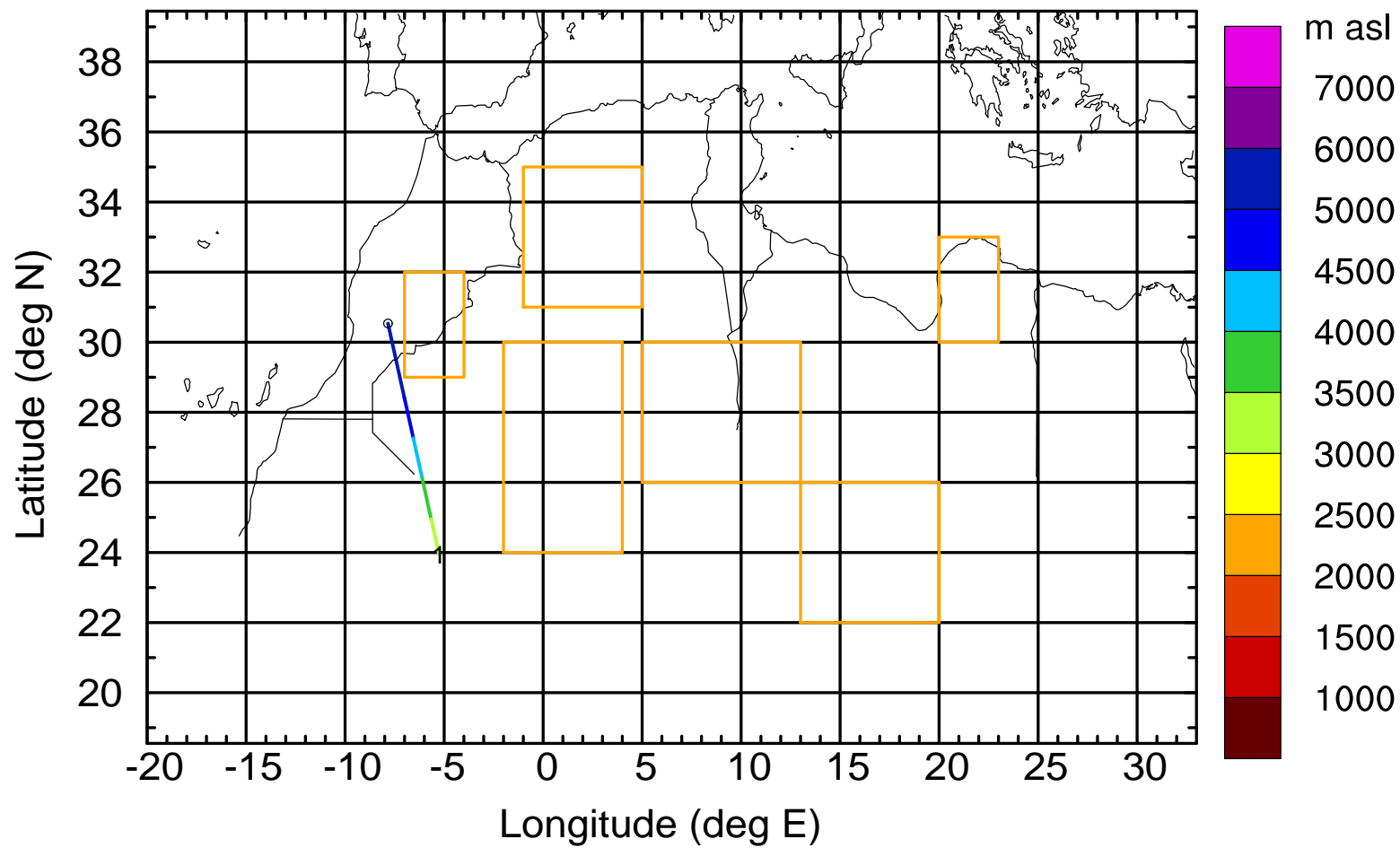
Level #7 of flight 170411a

BWD 20170411/06 -85H = 07/17 UTC



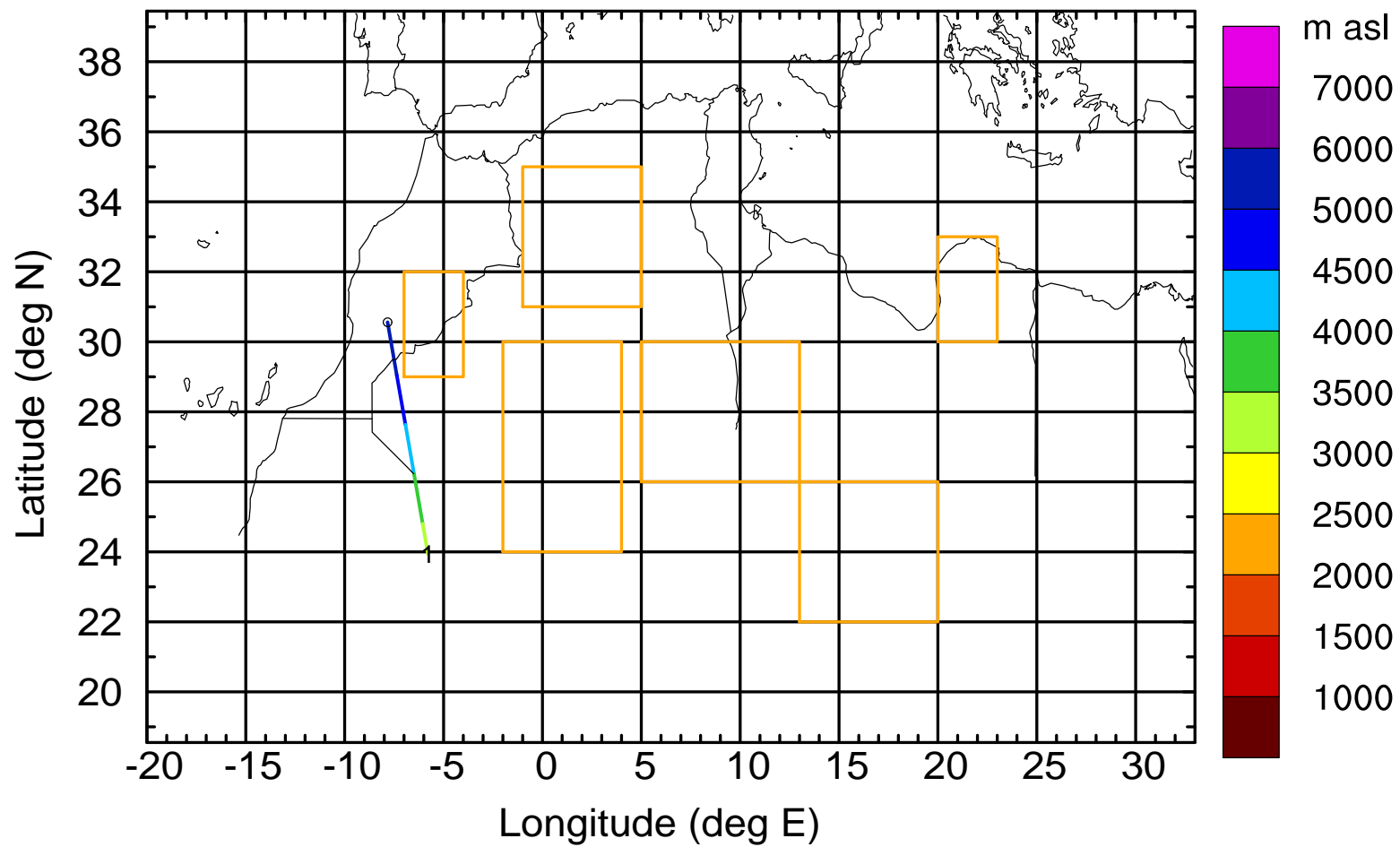
Level #7 of flight 170411a

BWD 20170411/06 -86H = 07/16 UTC



Level #7 of flight 170411a

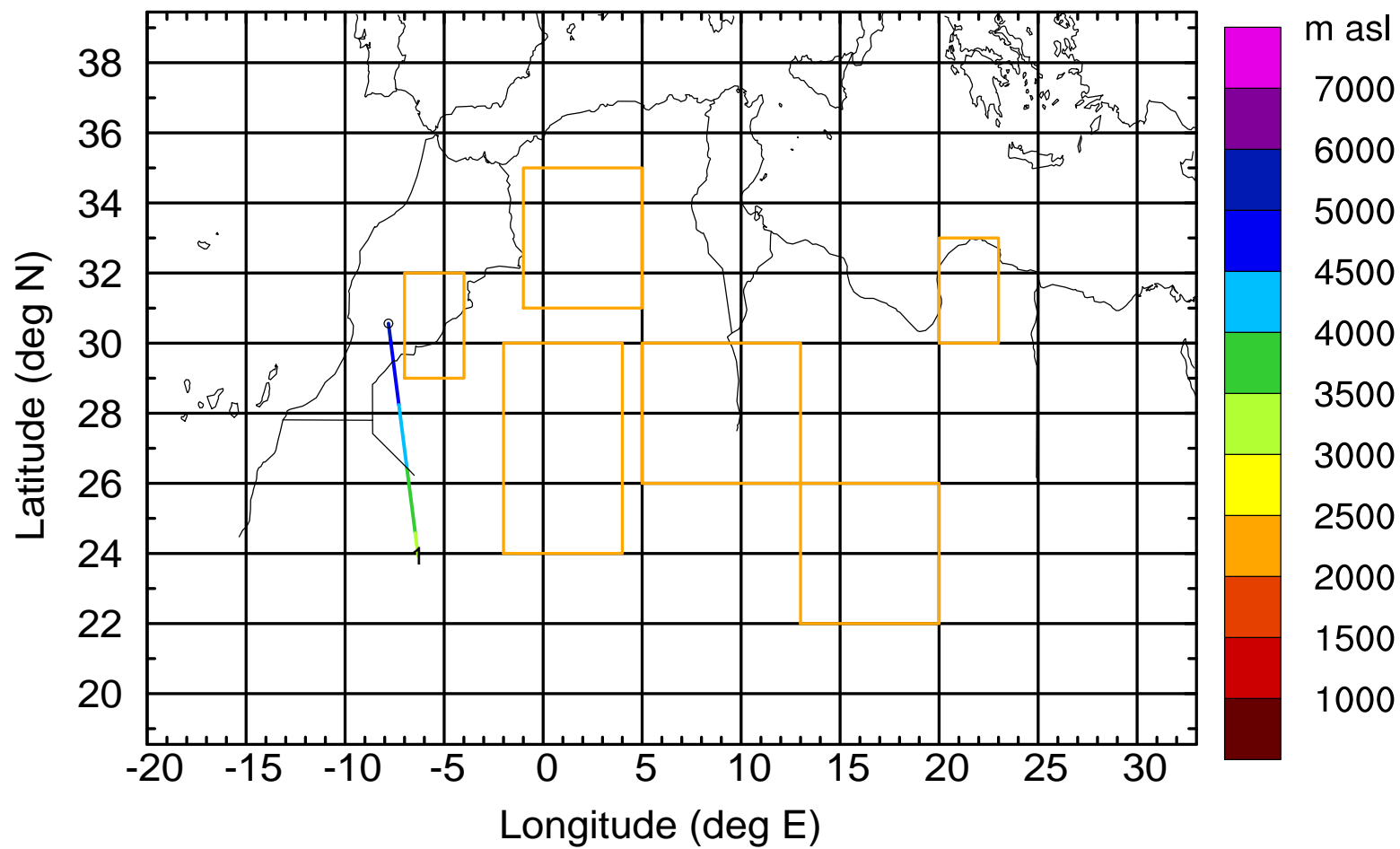
BWD 20170411/06 -87H = 07/15 UTC





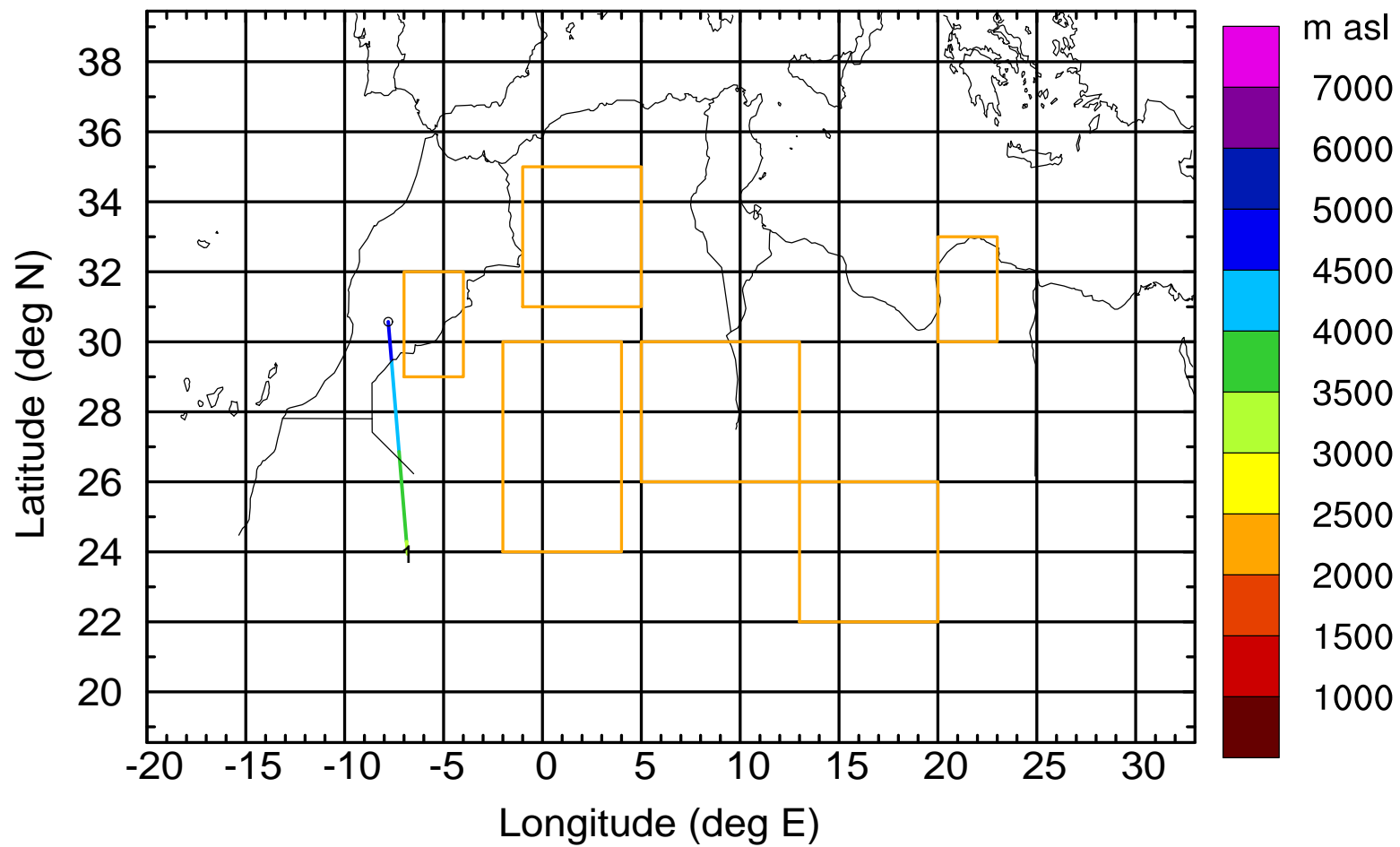
Level #7 of flight 170411a

BWD 20170411/06 -88H = 07/14 UTC



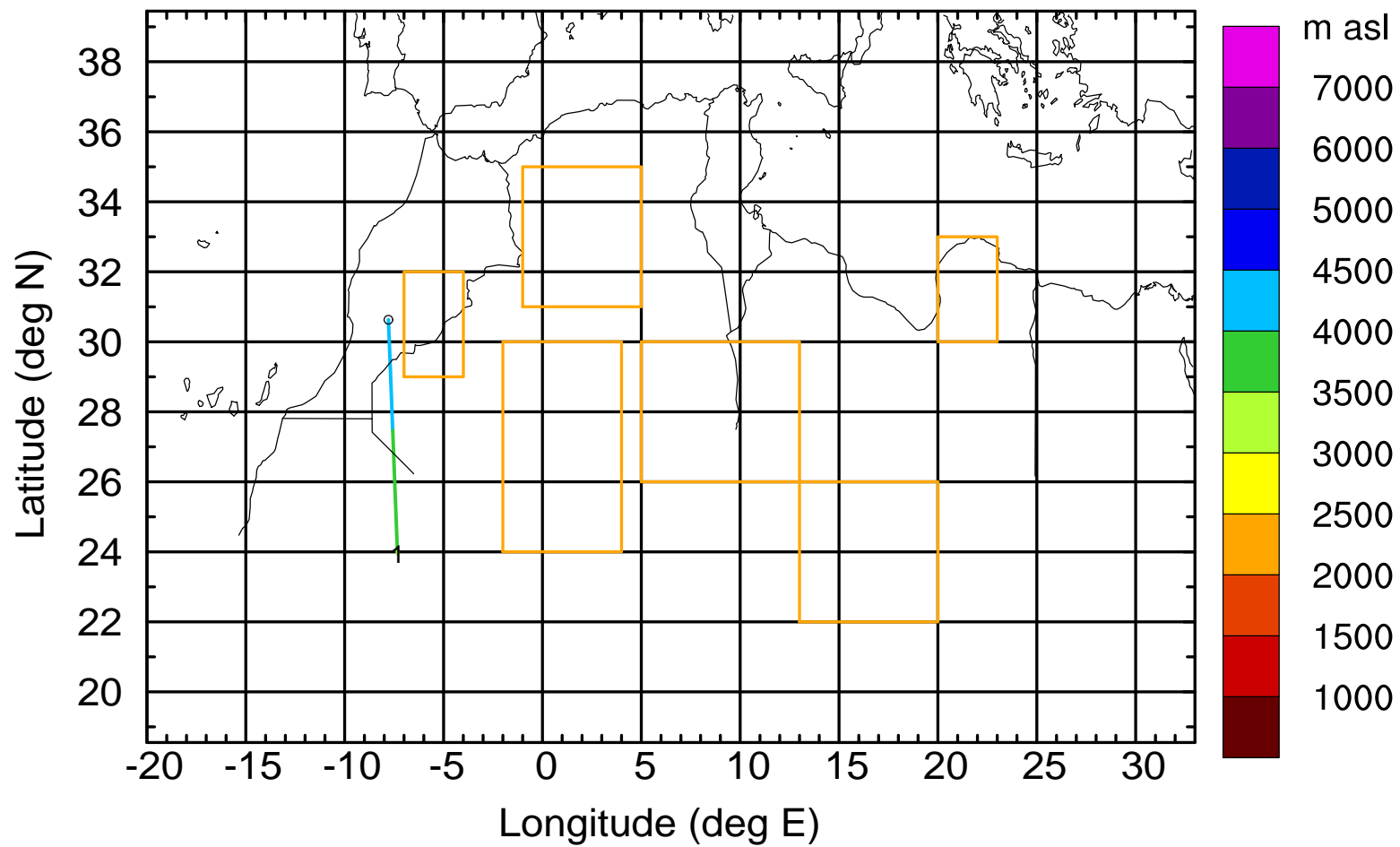
Level #7 of flight 170411a

BWD 20170411/06 -89H = 07/13 UTC



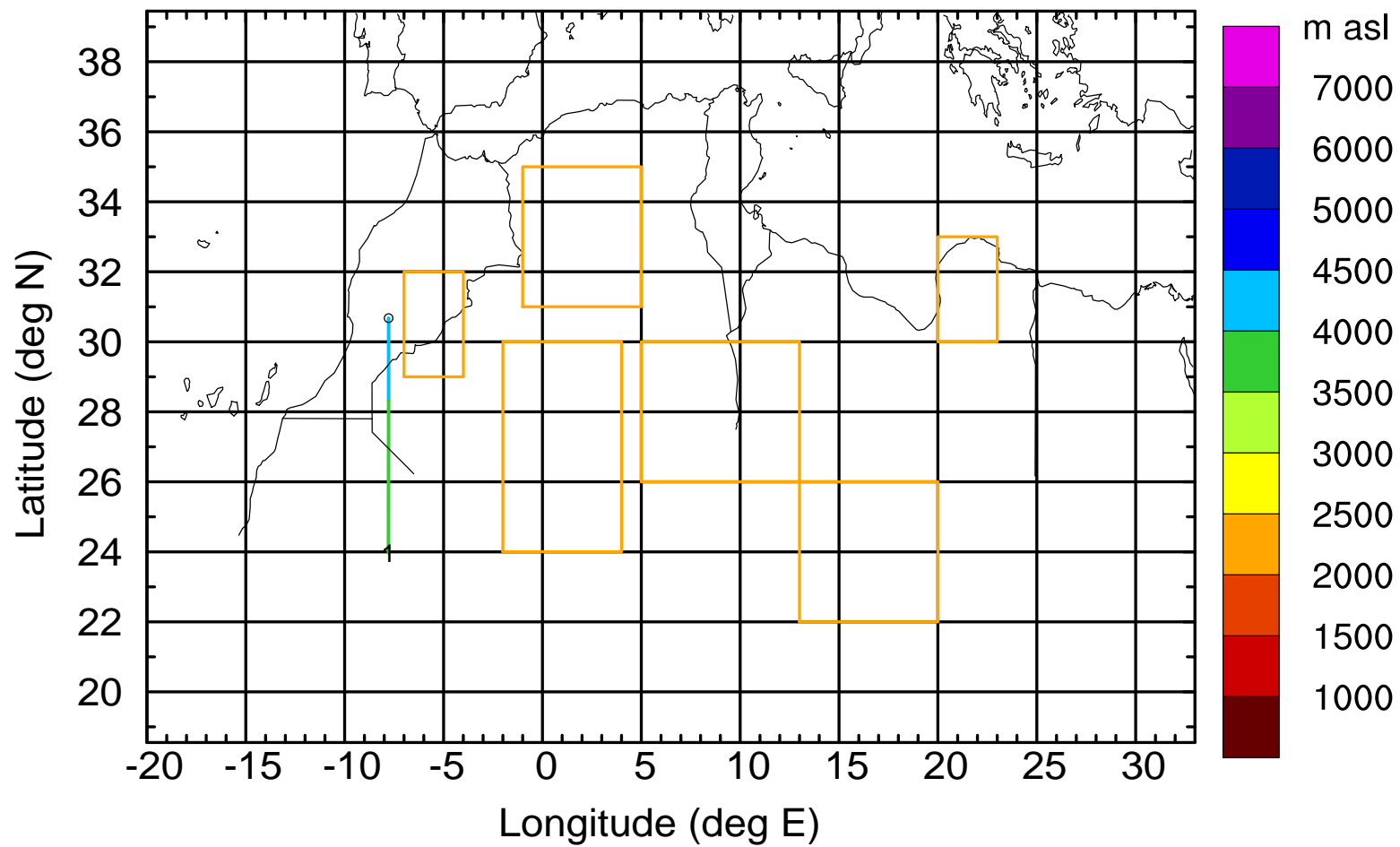
Level #7 of flight 170411a

BWD 20170411/06 -90H = 07/12 UTC



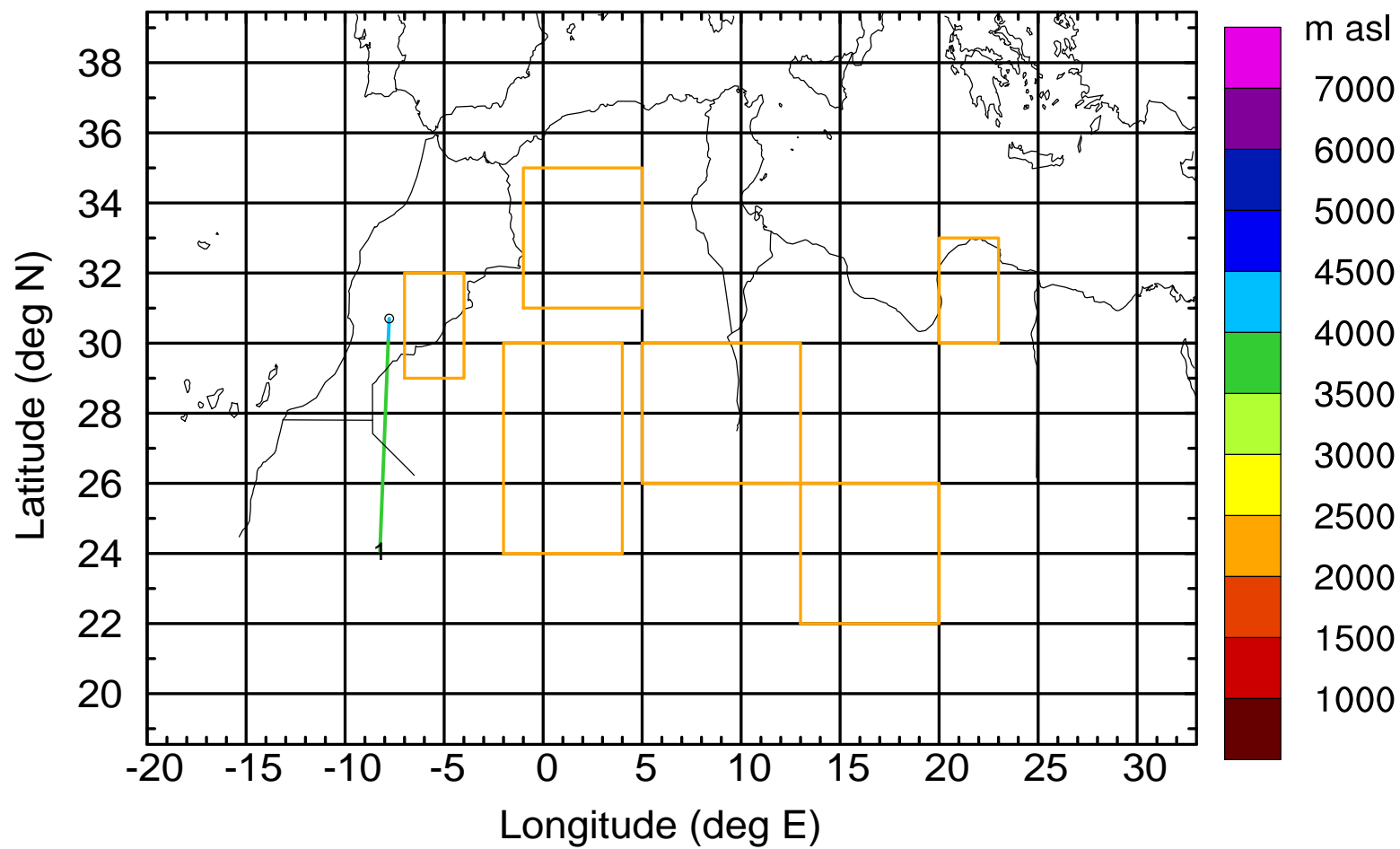
Level #7 of flight 170411a

BWD 20170411/06 -91H = 07/11 UTC



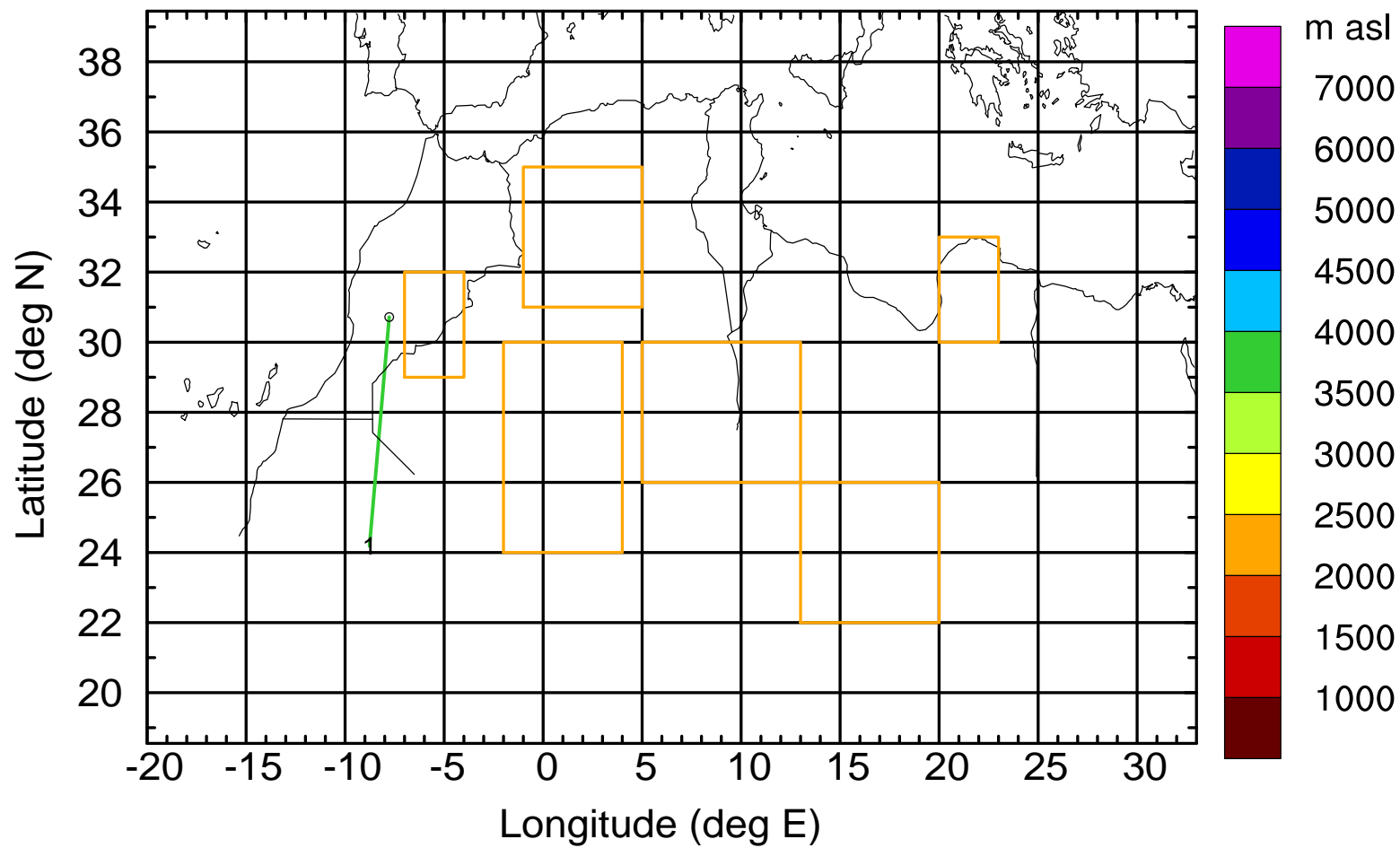
Level #7 of flight 170411a

BWD 20170411/06 -92H = 07/10 UTC



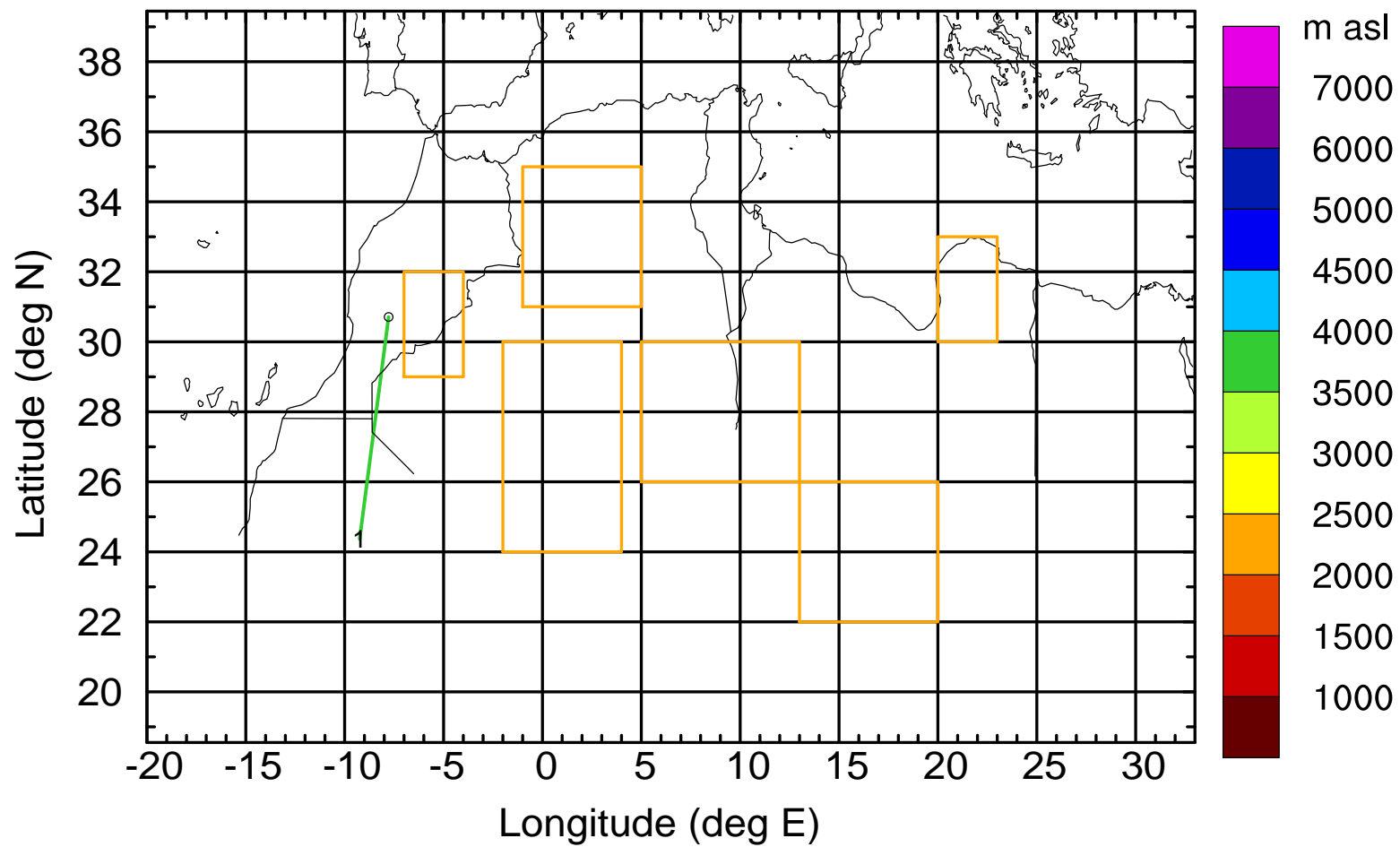
Level #7 of flight 170411a

BWD 20170411/06 -93H = 07/09 UTC



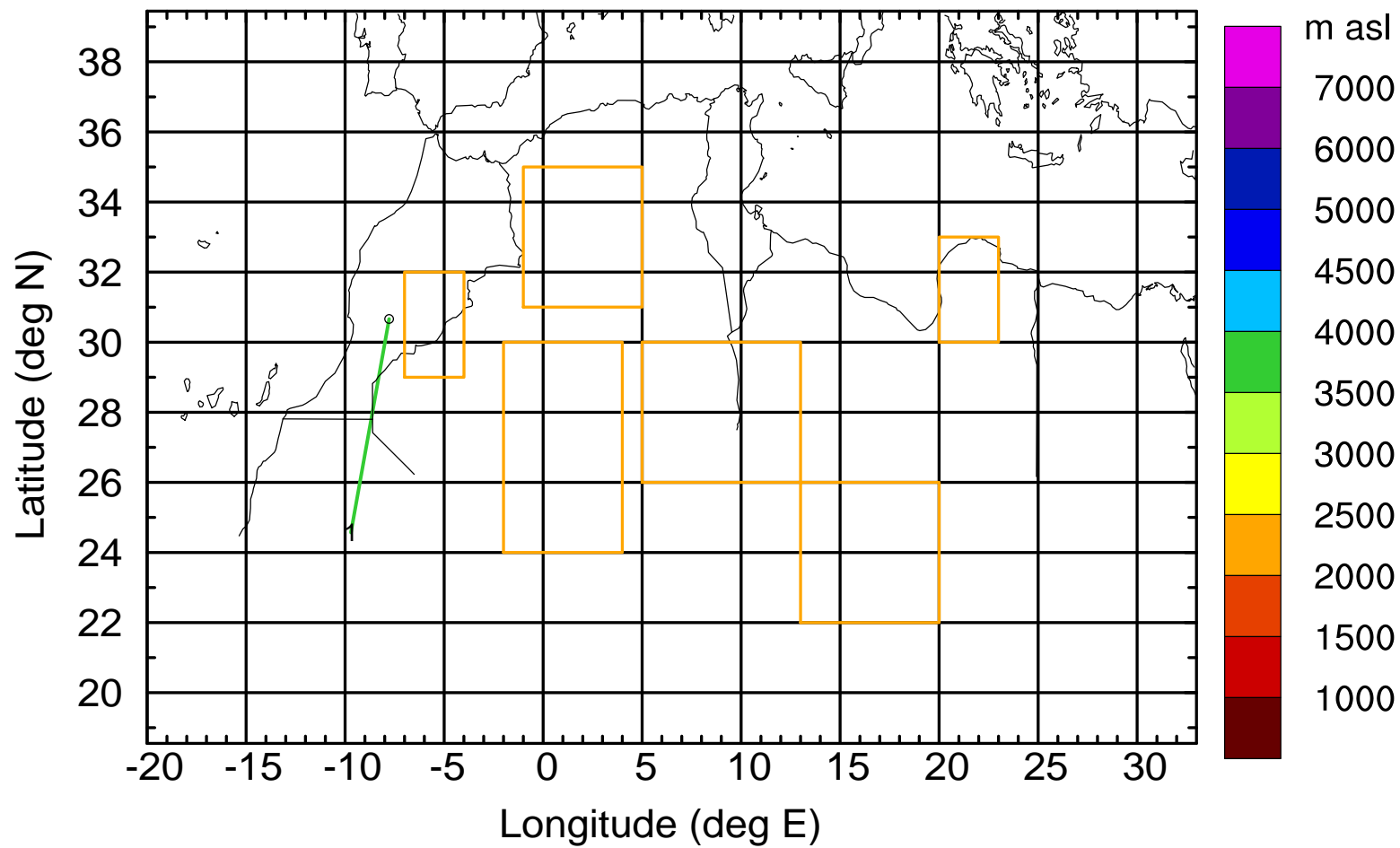
Level #7 of flight 170411a

BWD 20170411/06 -94H = 07/08 UTC



Level #7 of flight 170411a

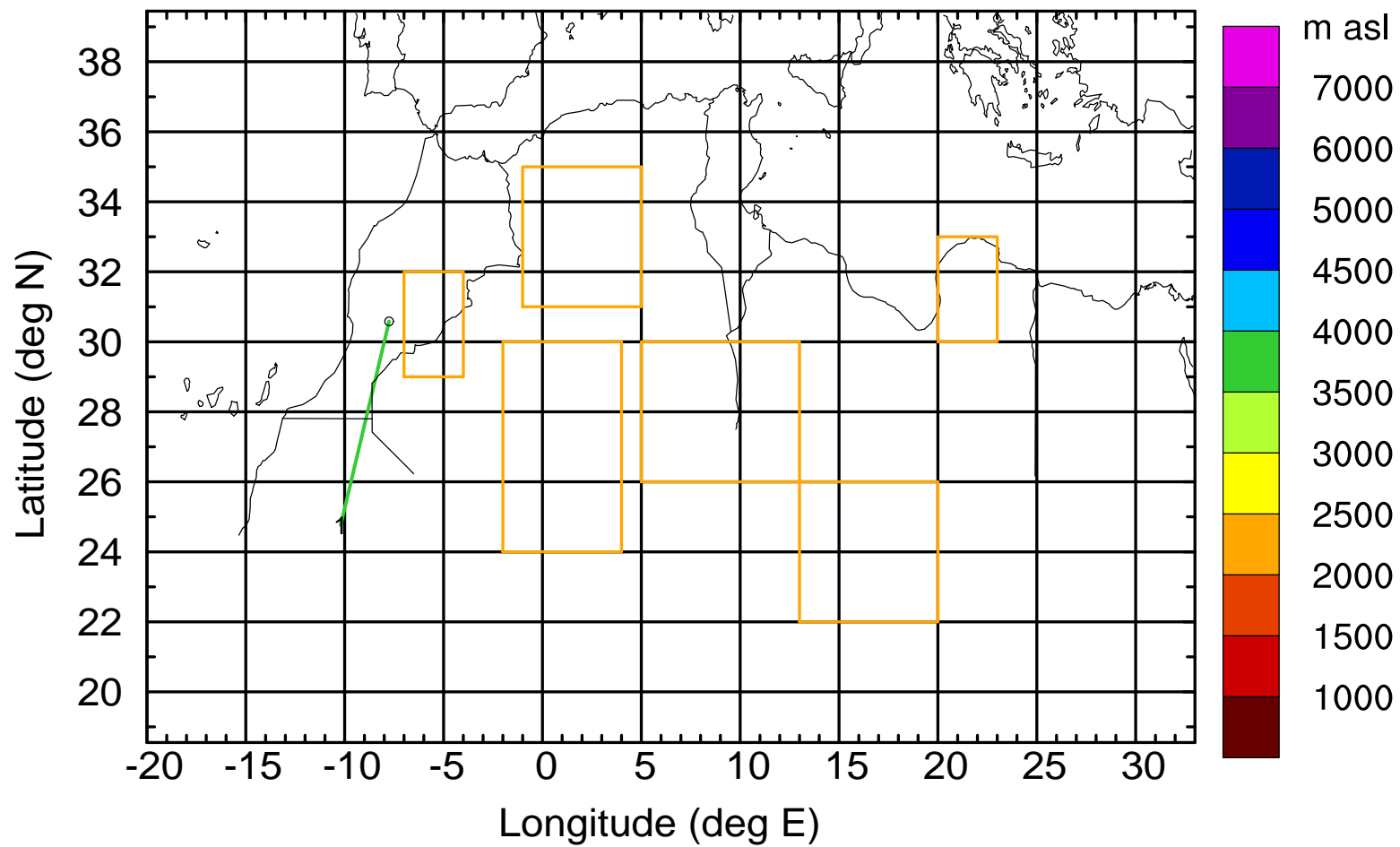
BWD 20170411/06 -95H = 07/07 UTC





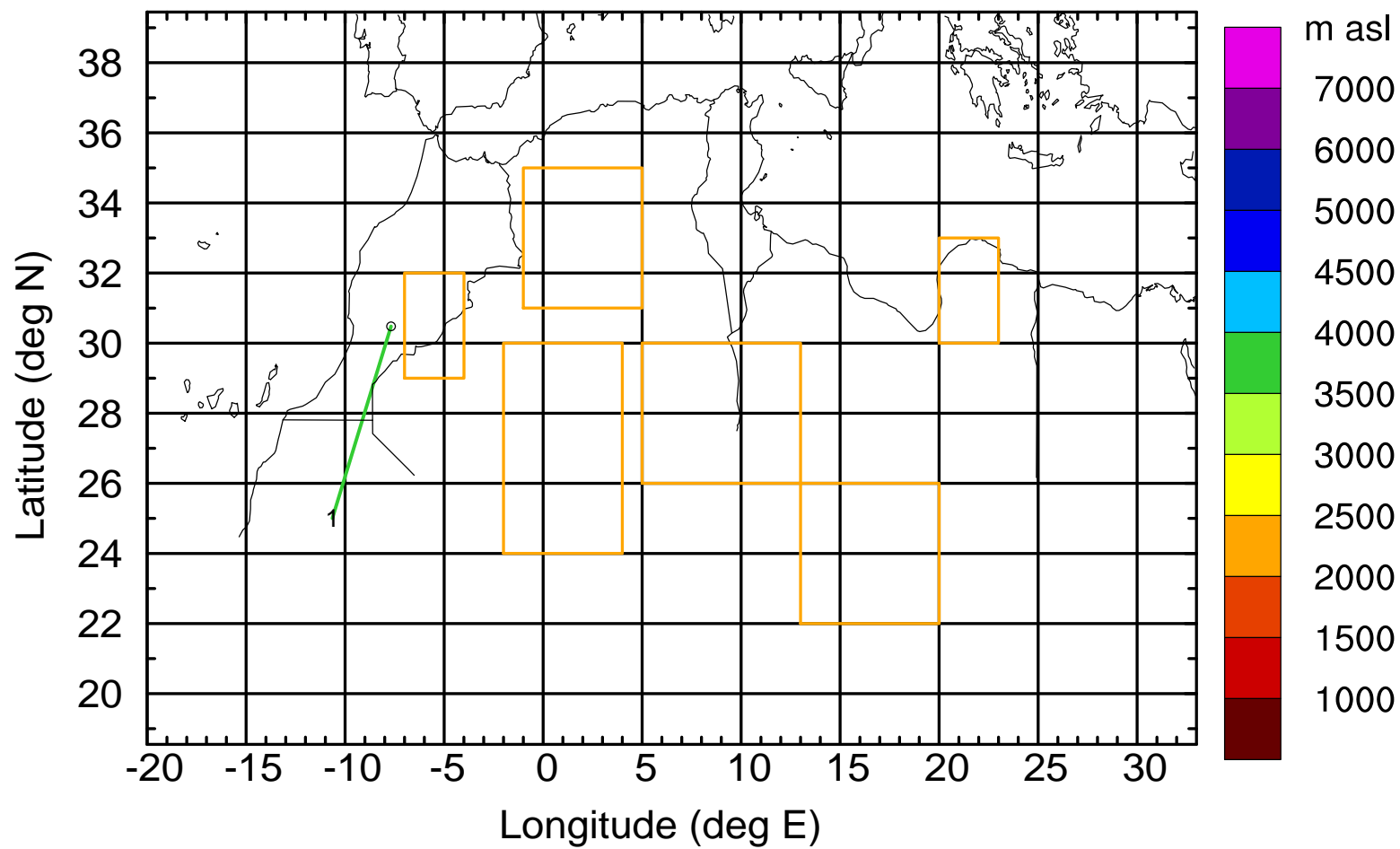
Level #7 of flight 170411a

BWD 20170411/06 -96H = 07/06 UTC



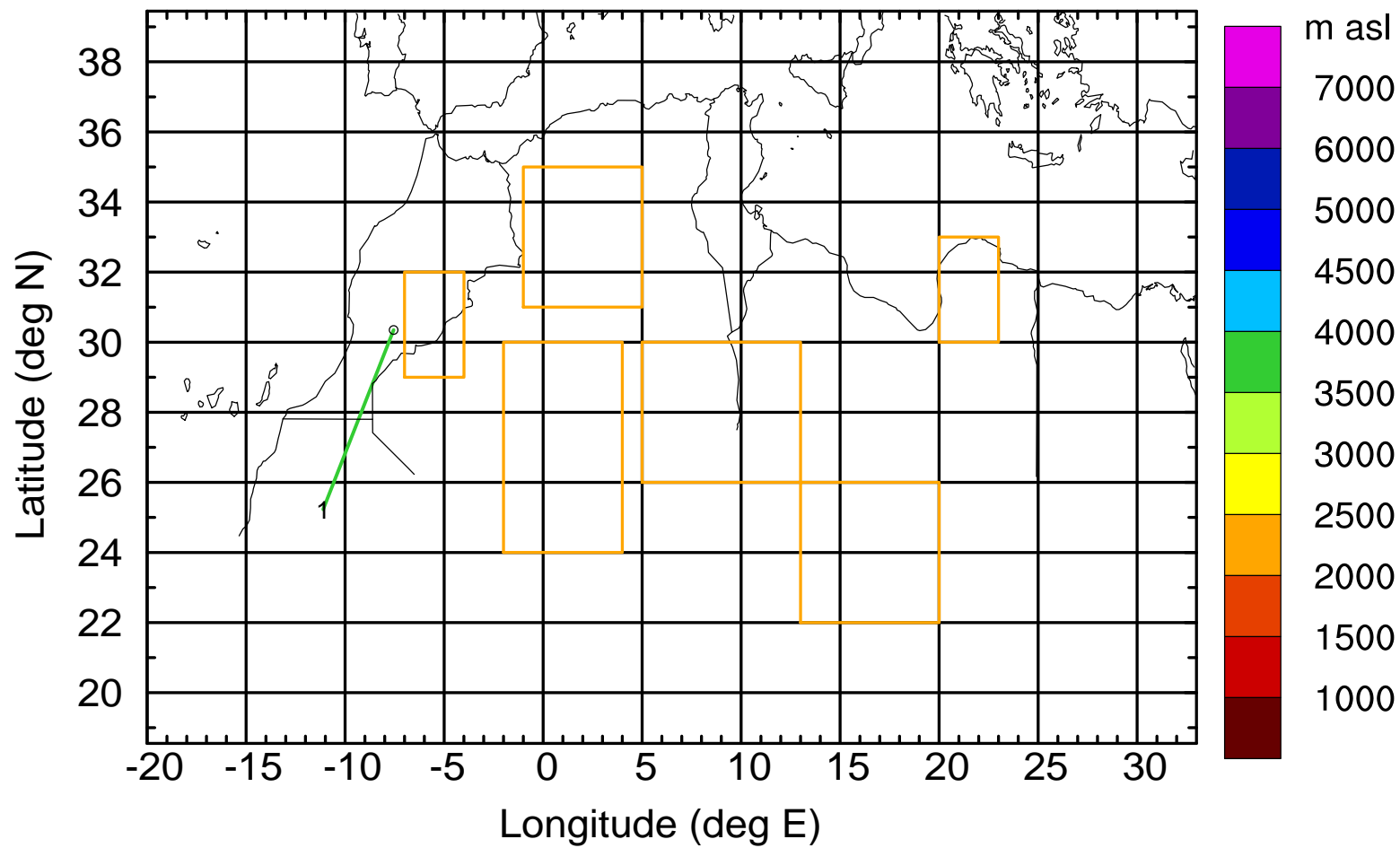
Level #7 of flight 170411a

BWD 20170411/06 -97H = 07/05 UTC



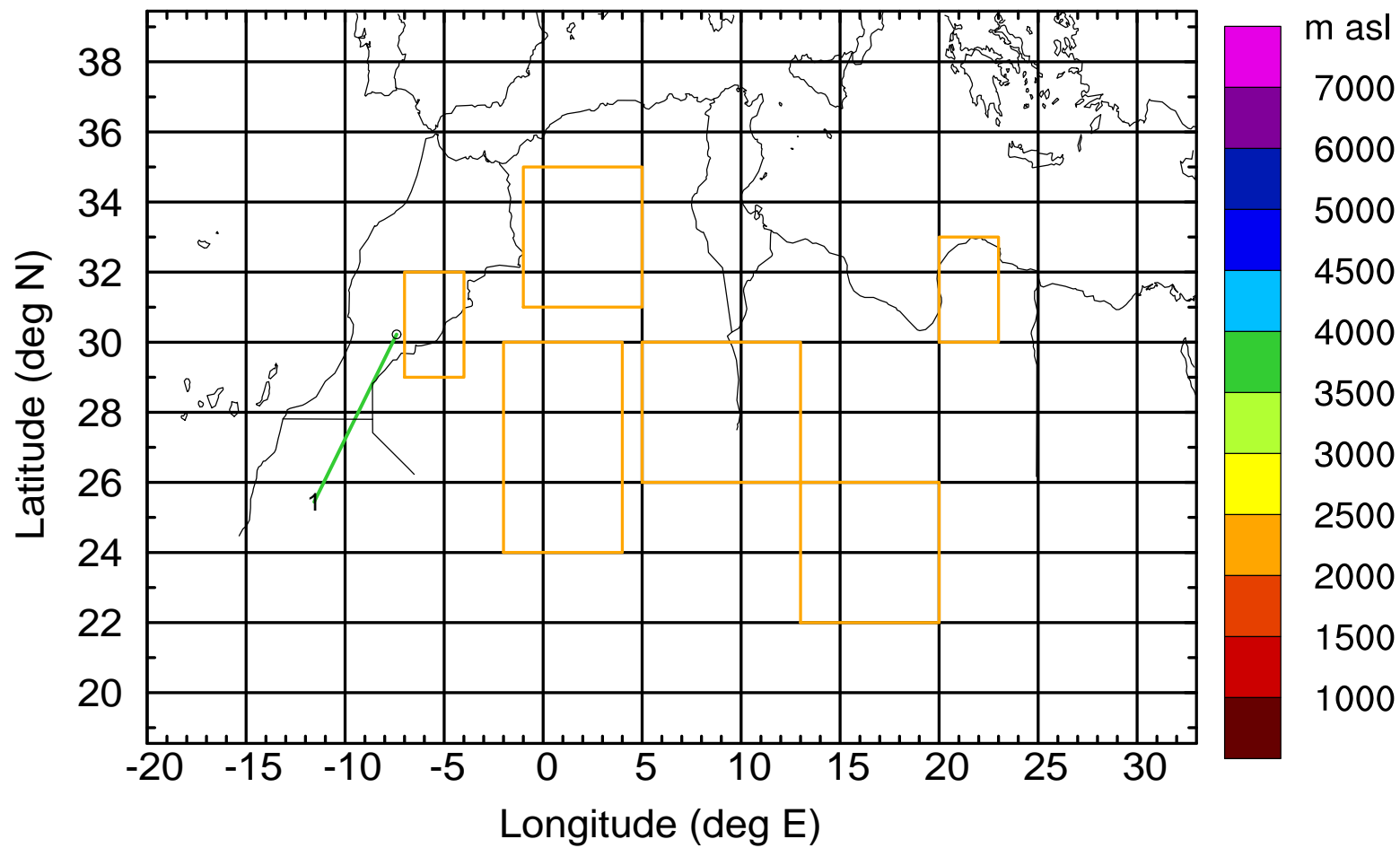
Level #7 of flight 170411a

BWD 20170411/06 -98H = 07/04 UTC



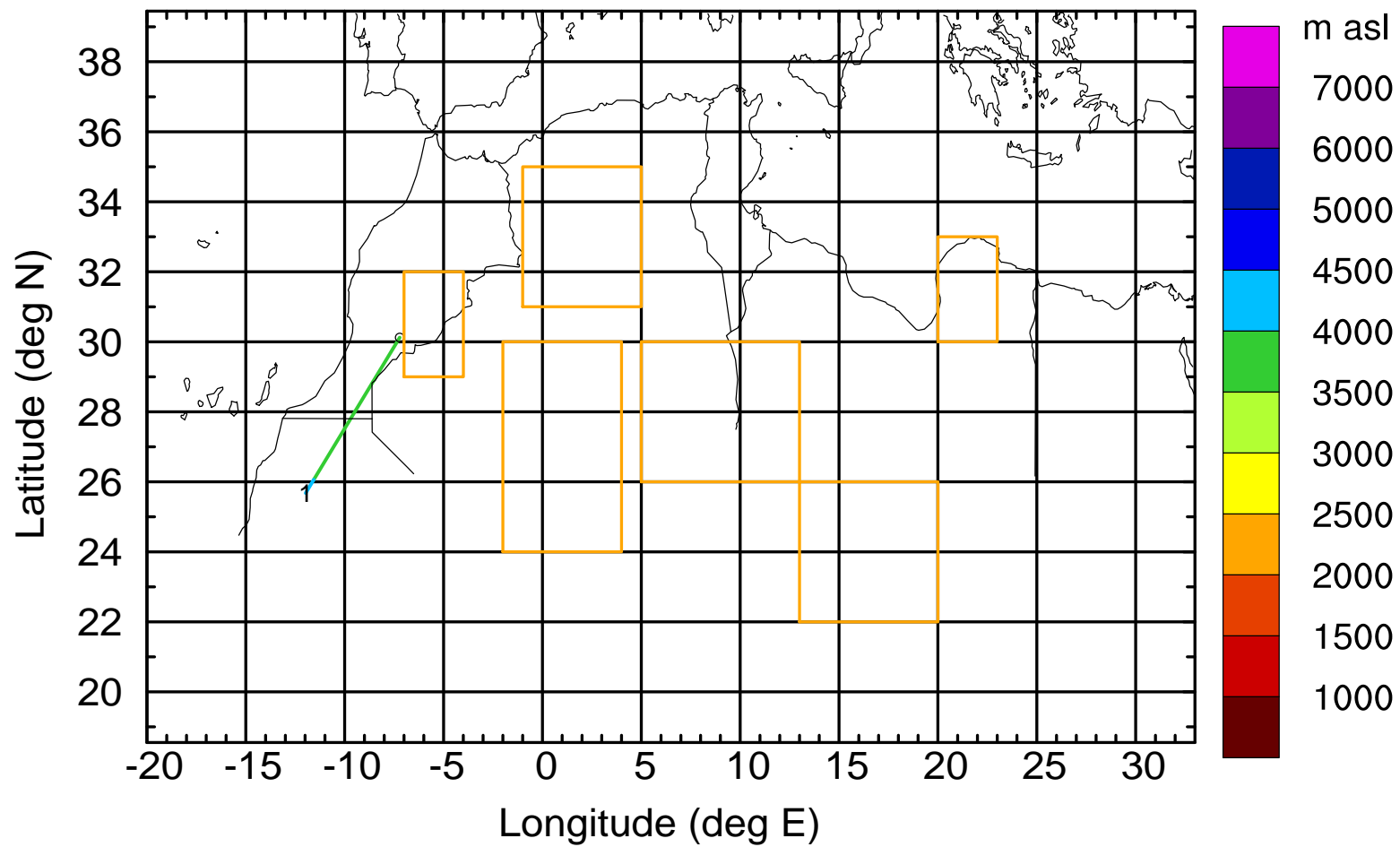
Level #7 of flight 170411a

BWD 20170411/06 -99H = 07/03 UTC



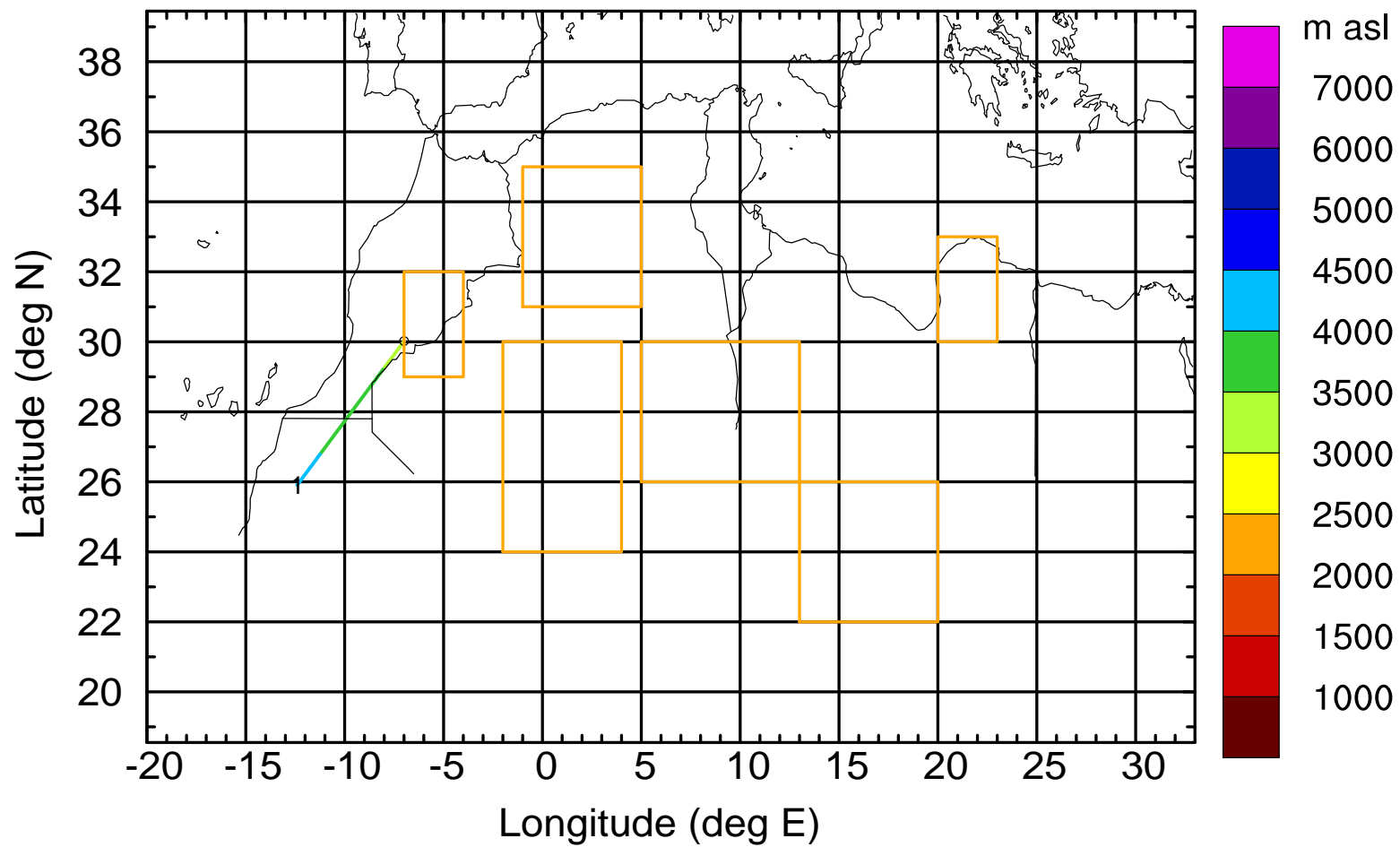
Level #7 of flight 170411a

BWD 20170411/06-100H = 07/02 UTC



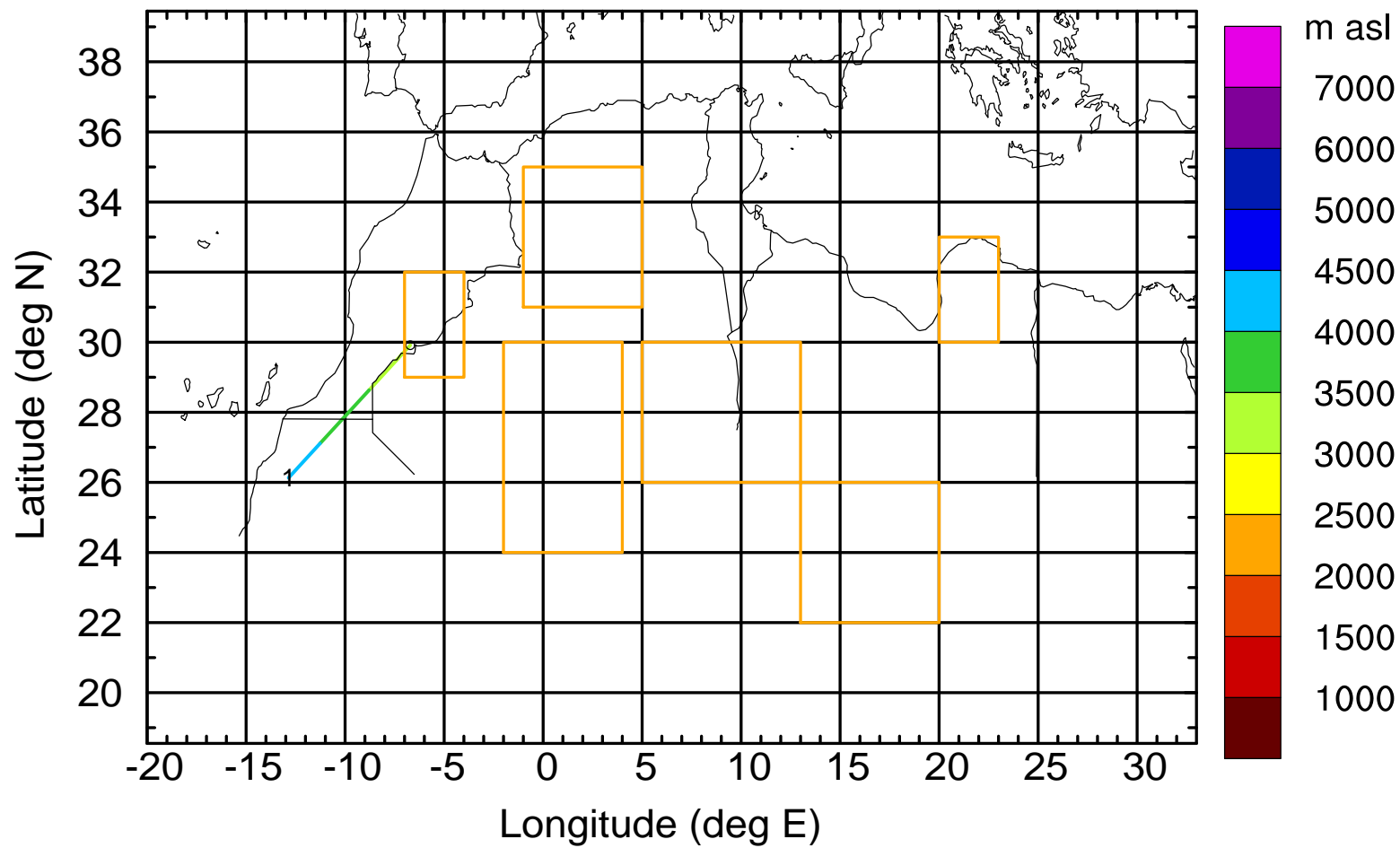
Level #7 of flight 170411a

BWD 20170411/06-101H = 07/01 UTC



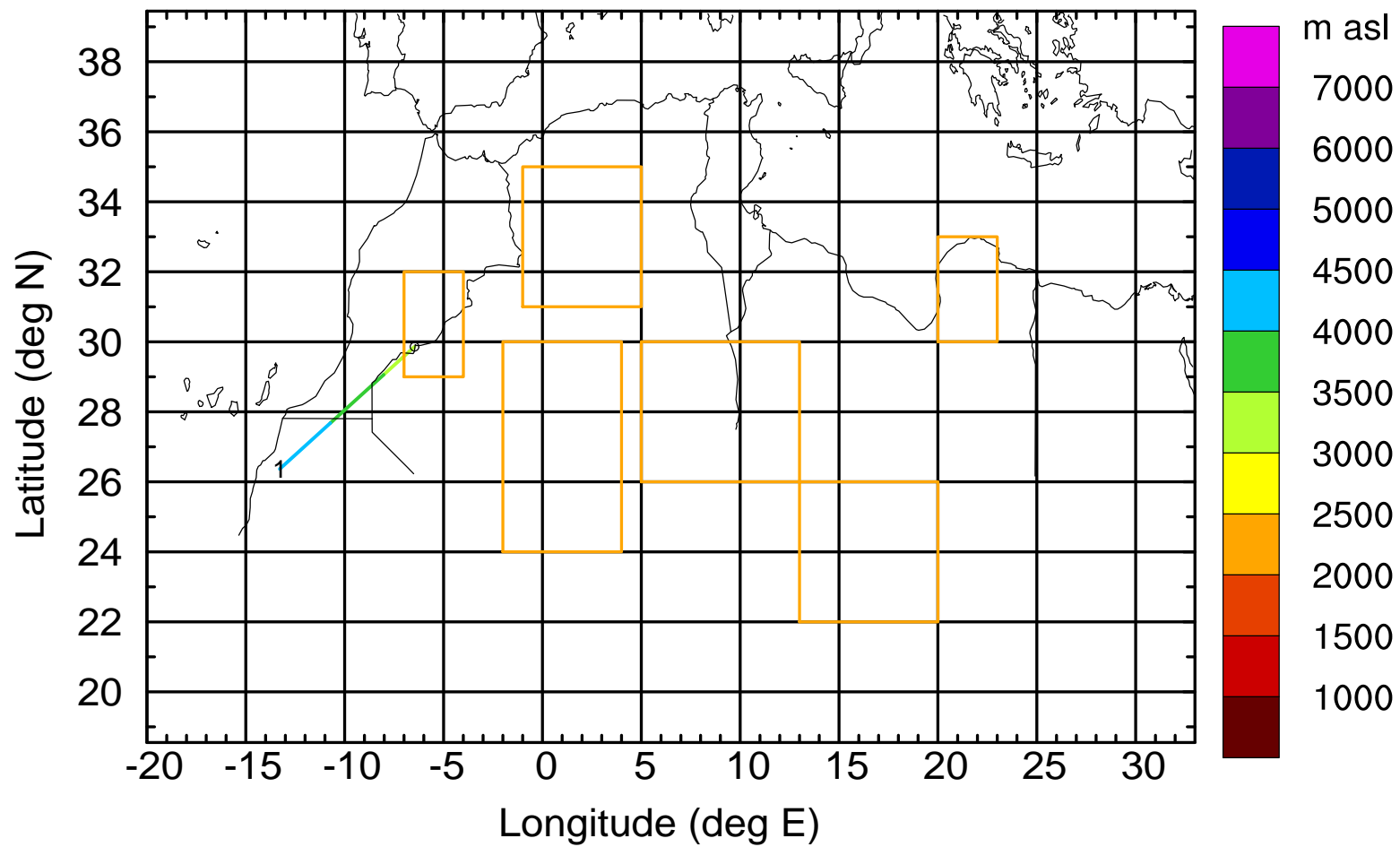
Level #7 of flight 170411a

BWD 20170411/06-102H = 07/00 UTC



Level #7 of flight 170411a

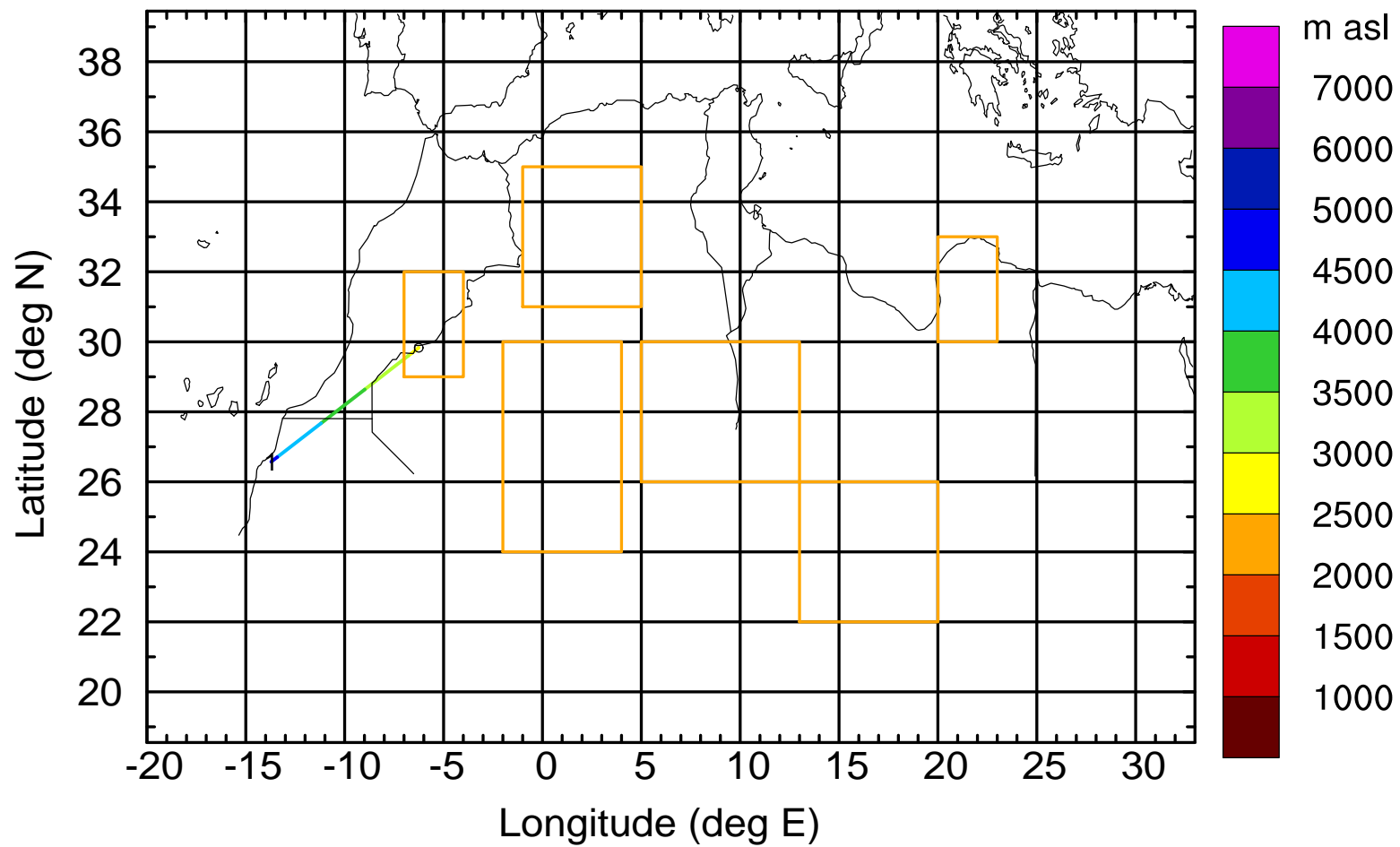
BWD 20170411/06-103H = 06/23 UTC





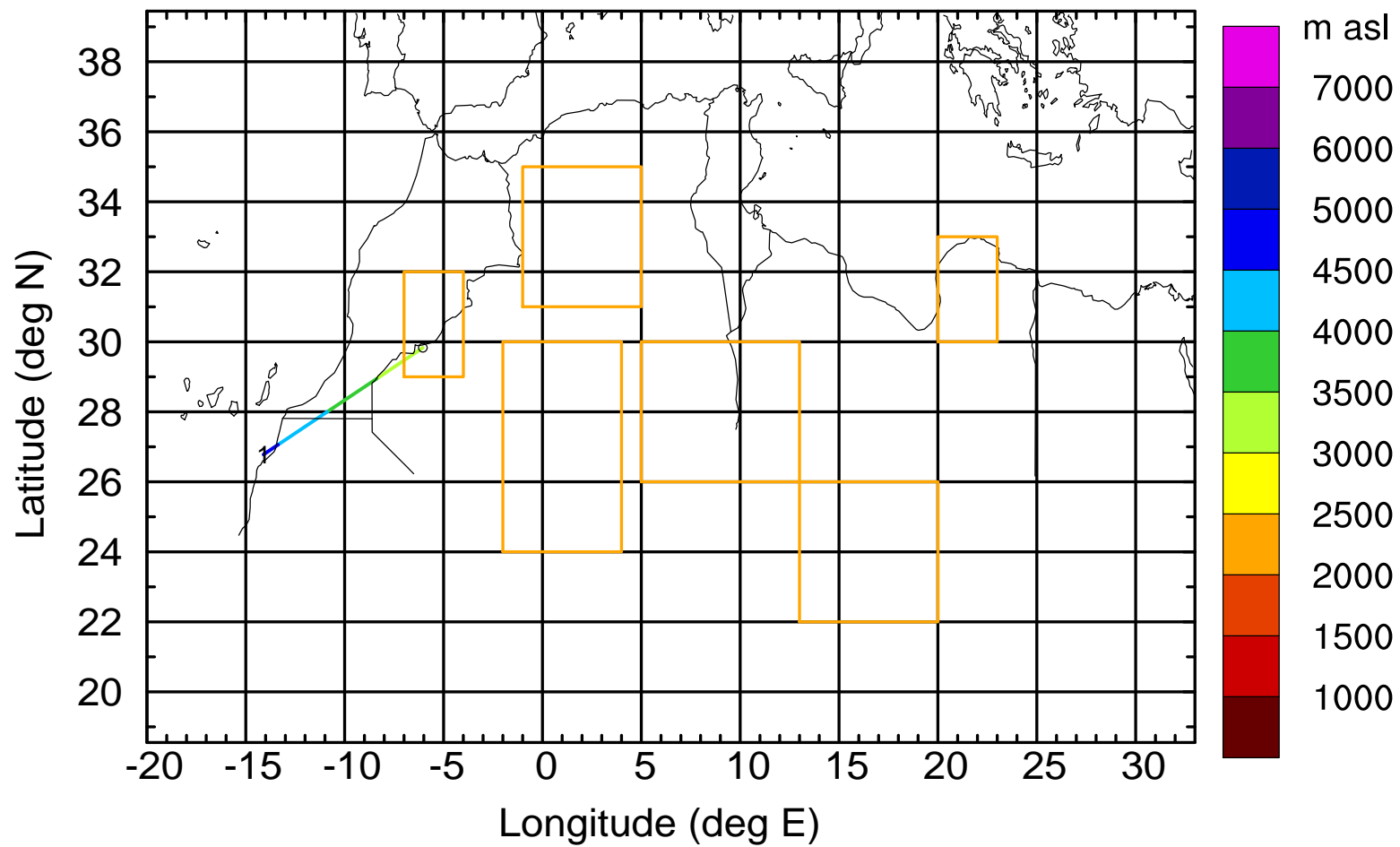
Level #7 of flight 170411a

BWD 20170411/06-104H = 06/22 UTC



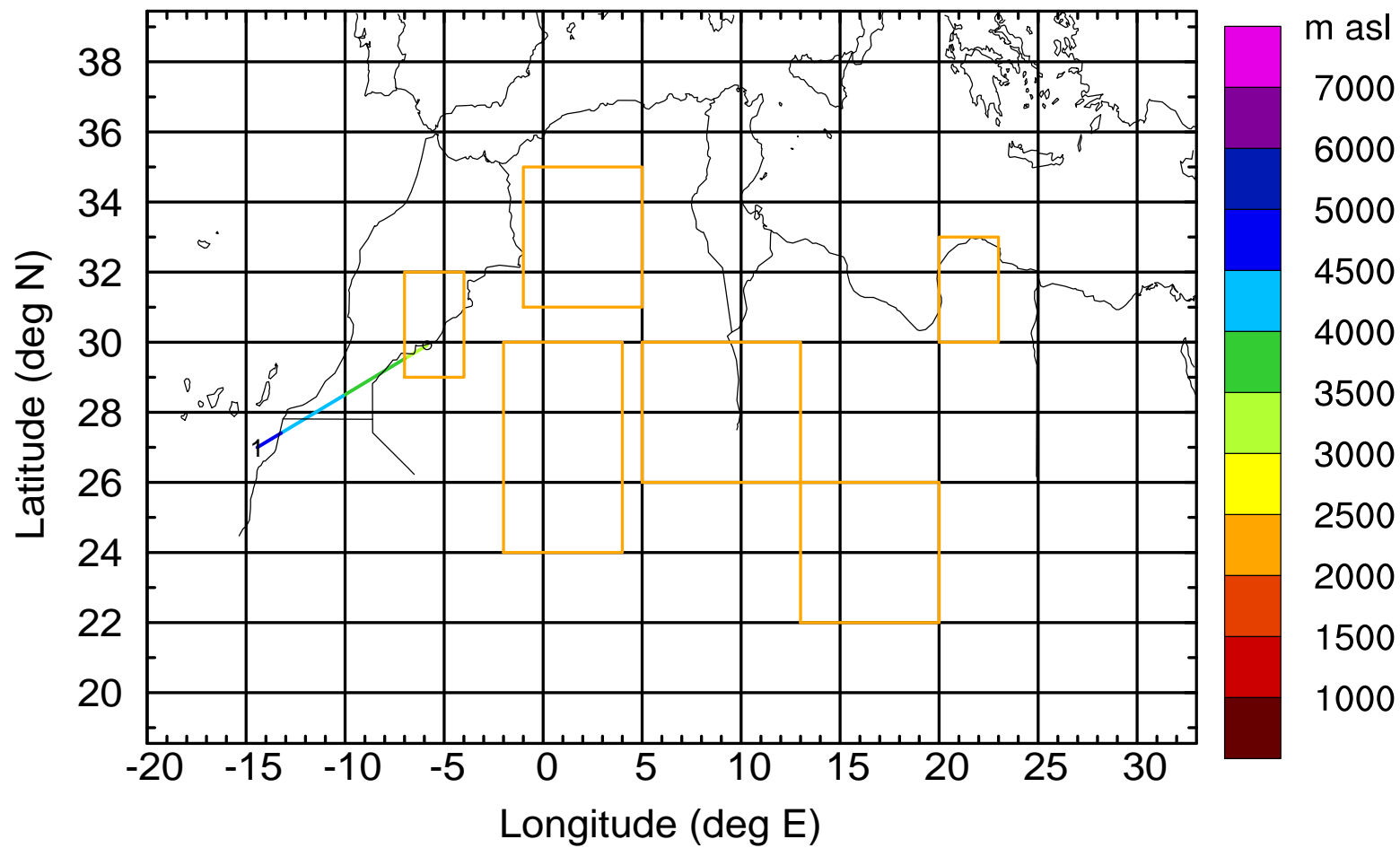
Level #7 of flight 170411a

BWD 20170411/06-105H = 06/21 UTC



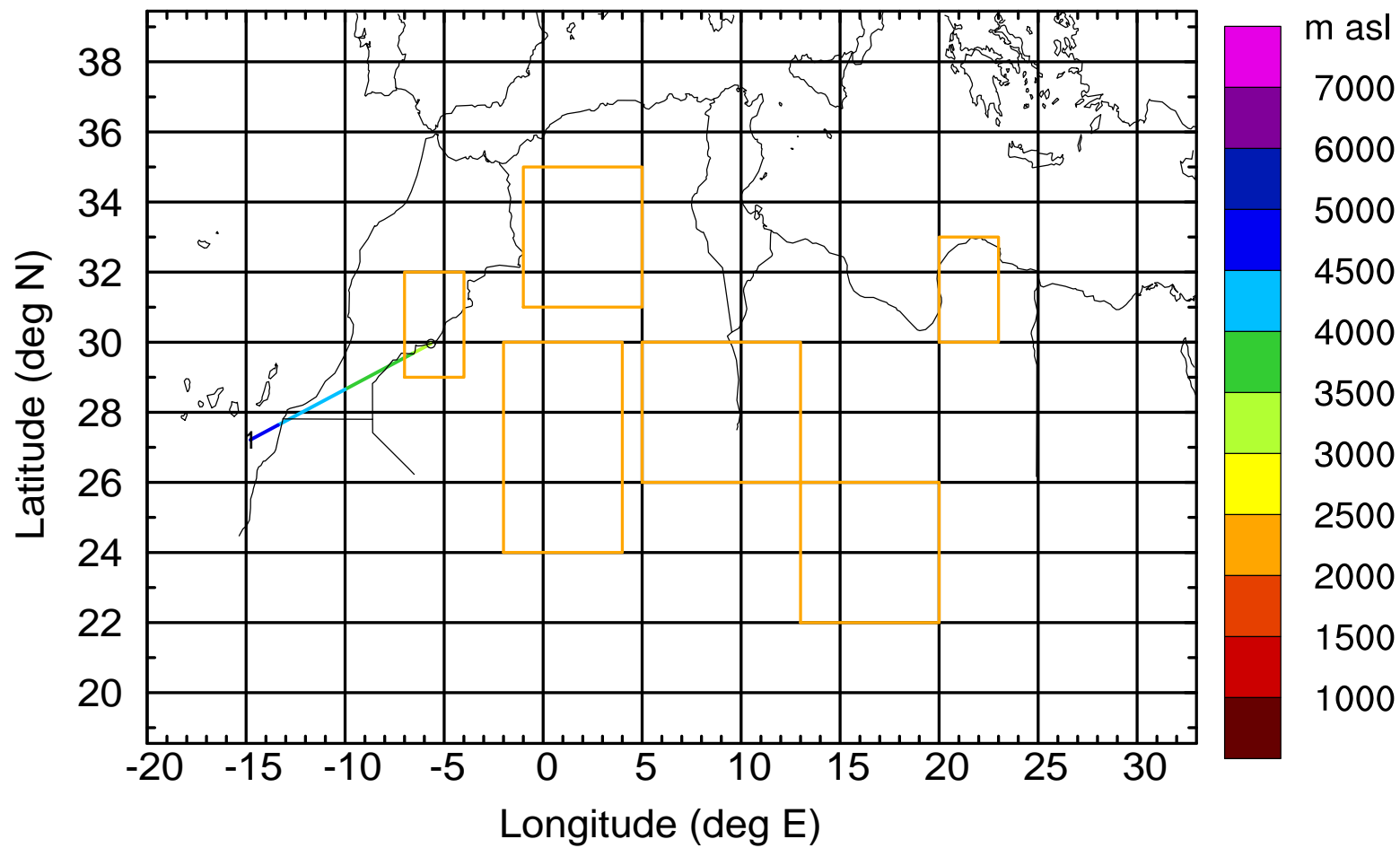
Level #7 of flight 170411a

BWD 20170411/06-106H = 06/20 UTC



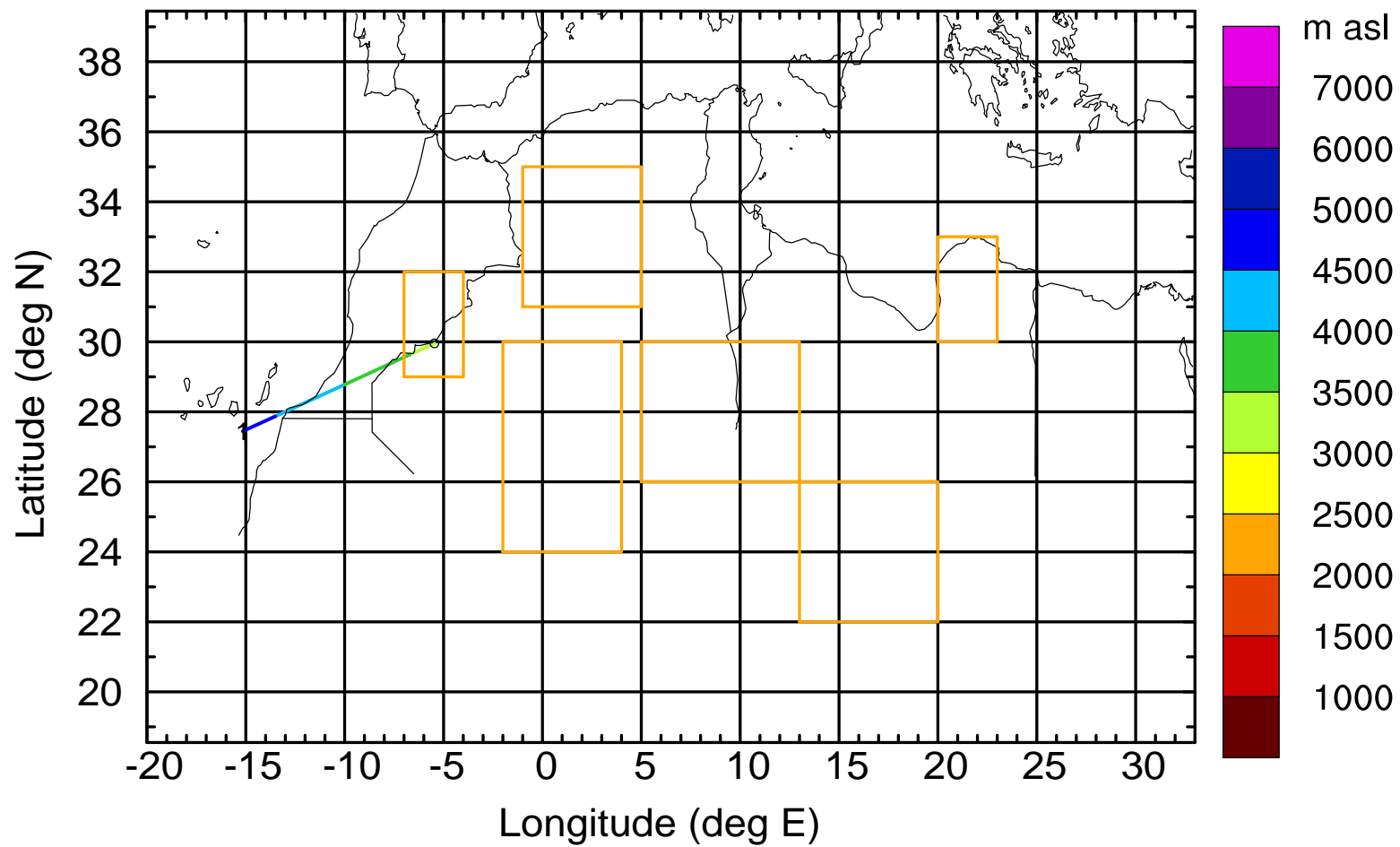
Level #7 of flight 170411a

BWD 20170411/06-107H = 06/19 UTC



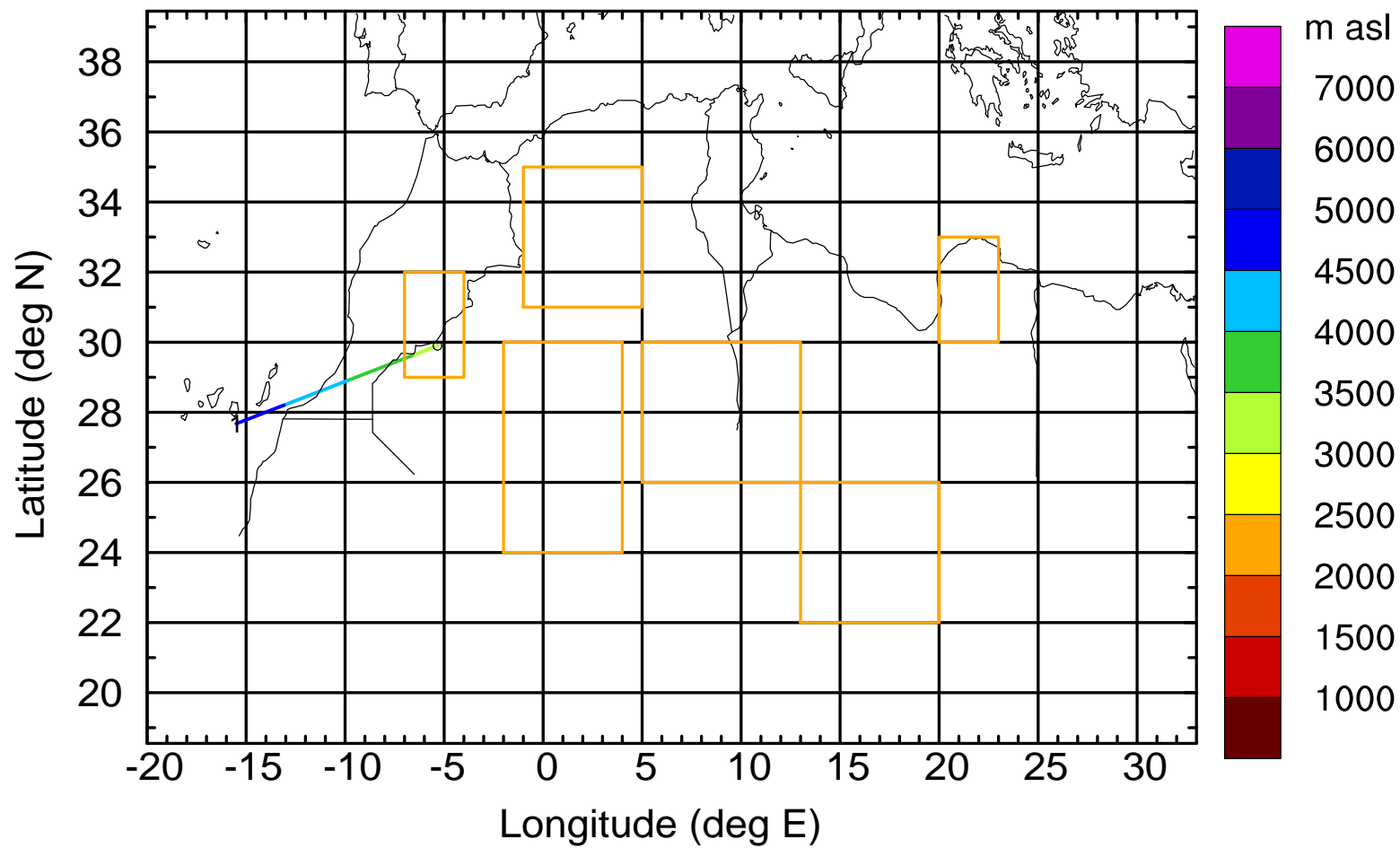
Level #7 of flight 170411a

BWD 20170411/06-108H = 06/18 UTC



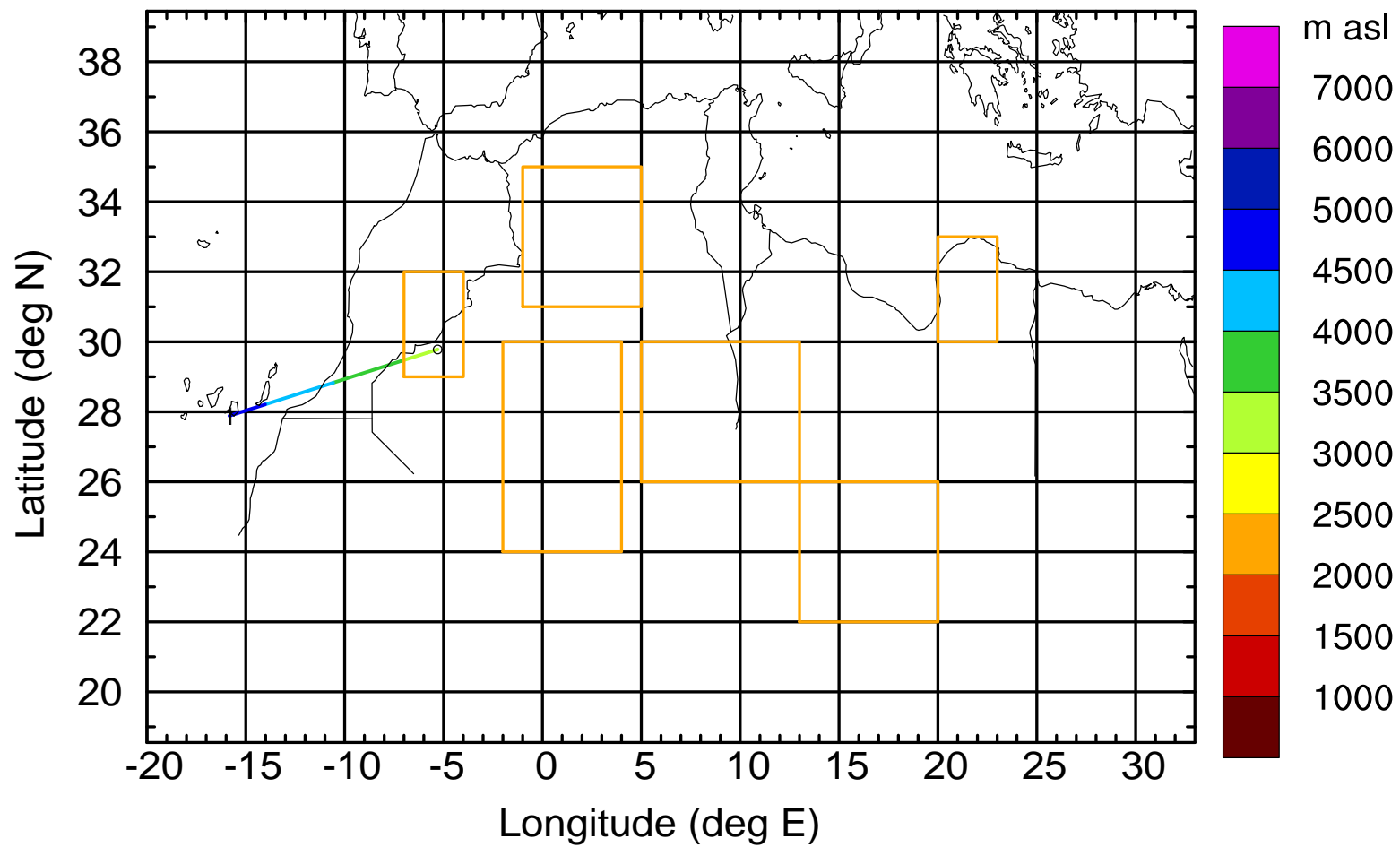
Level #7 of flight 170411a

BWD 20170411/06-109H = 06/17 UTC



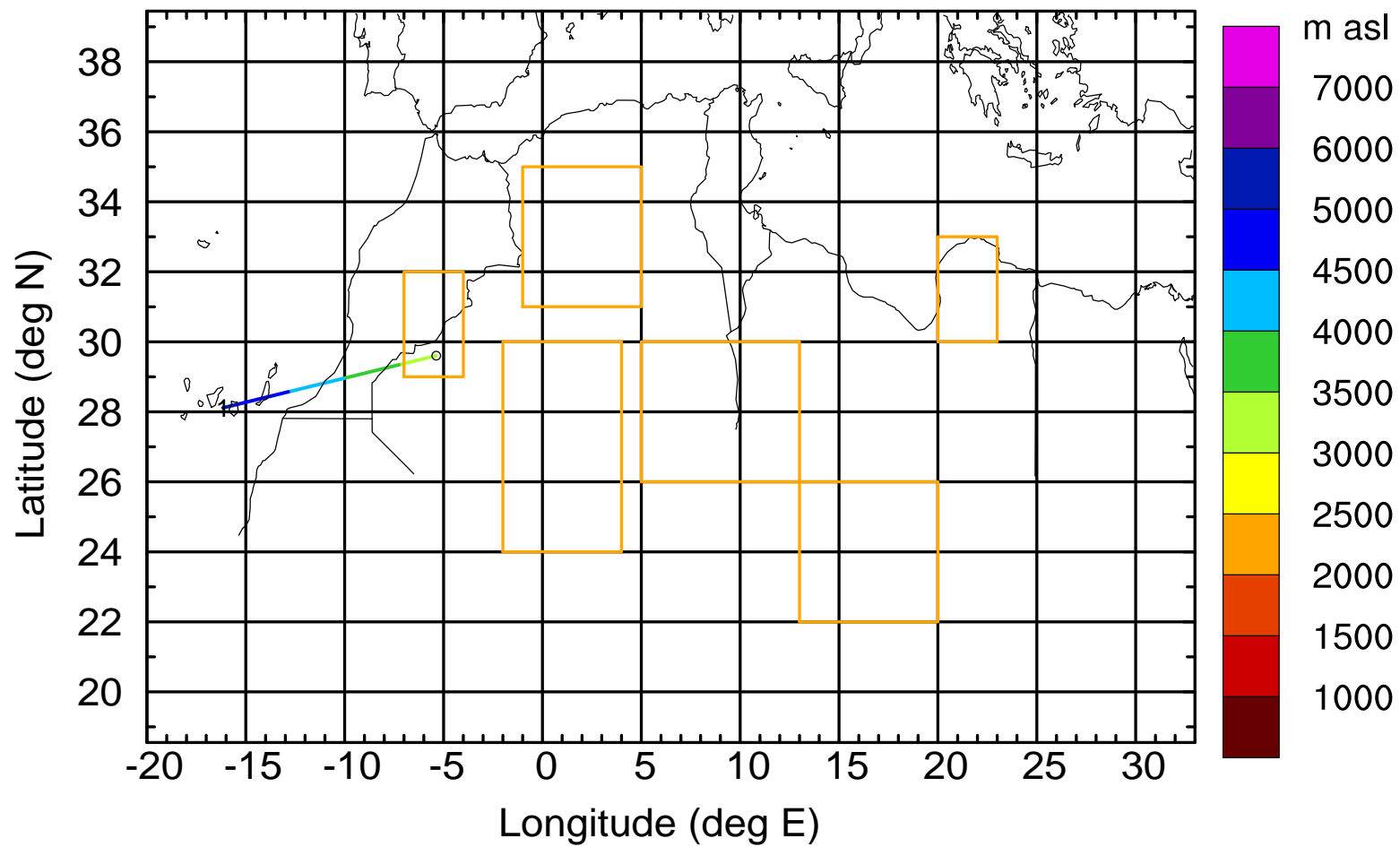
Level #7 of flight 170411a

BWD 20170411/06-110H = 06/16 UTC



Level #7 of flight 170411a

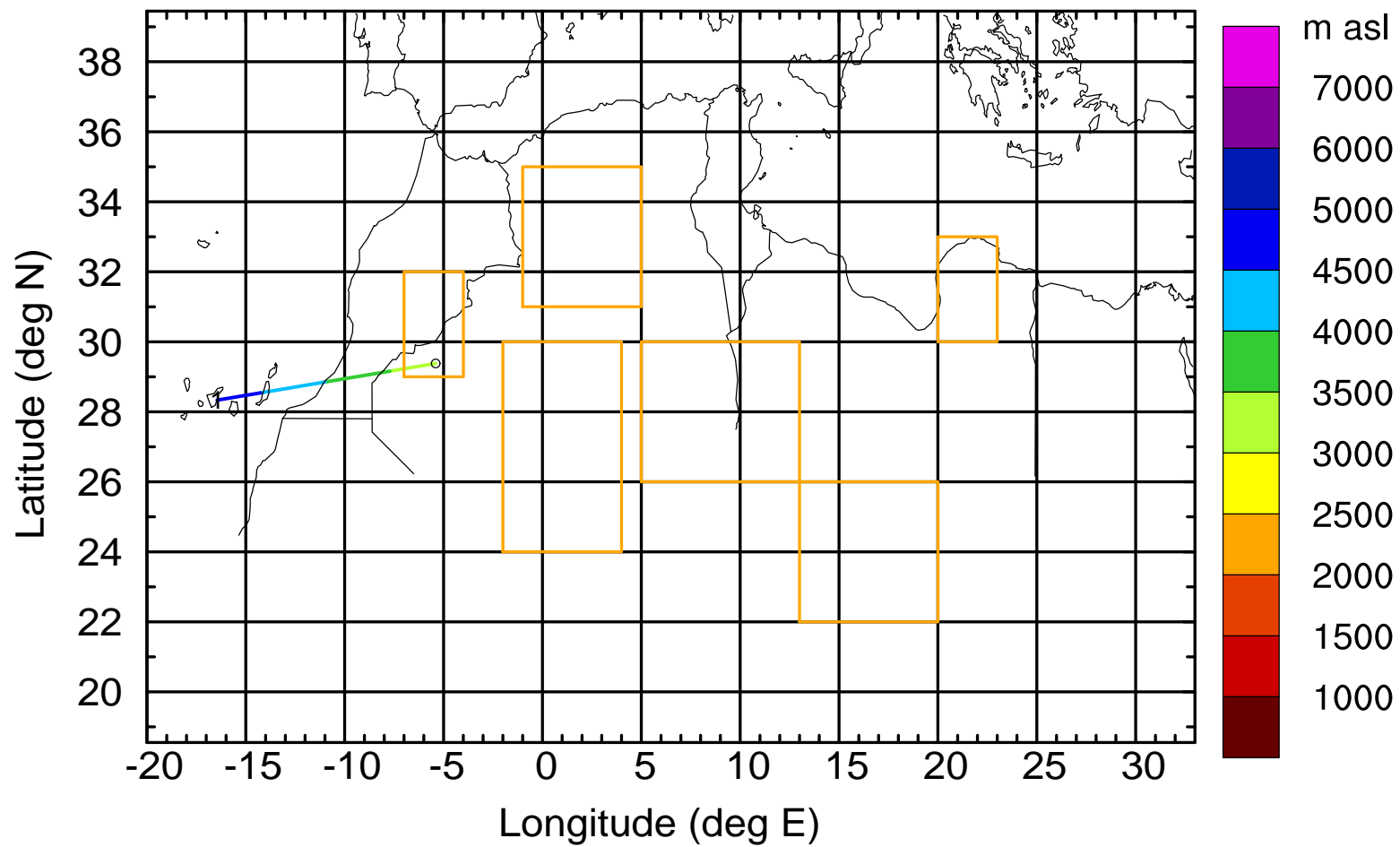
BWD 20170411/06-111H = 06/15 UTC





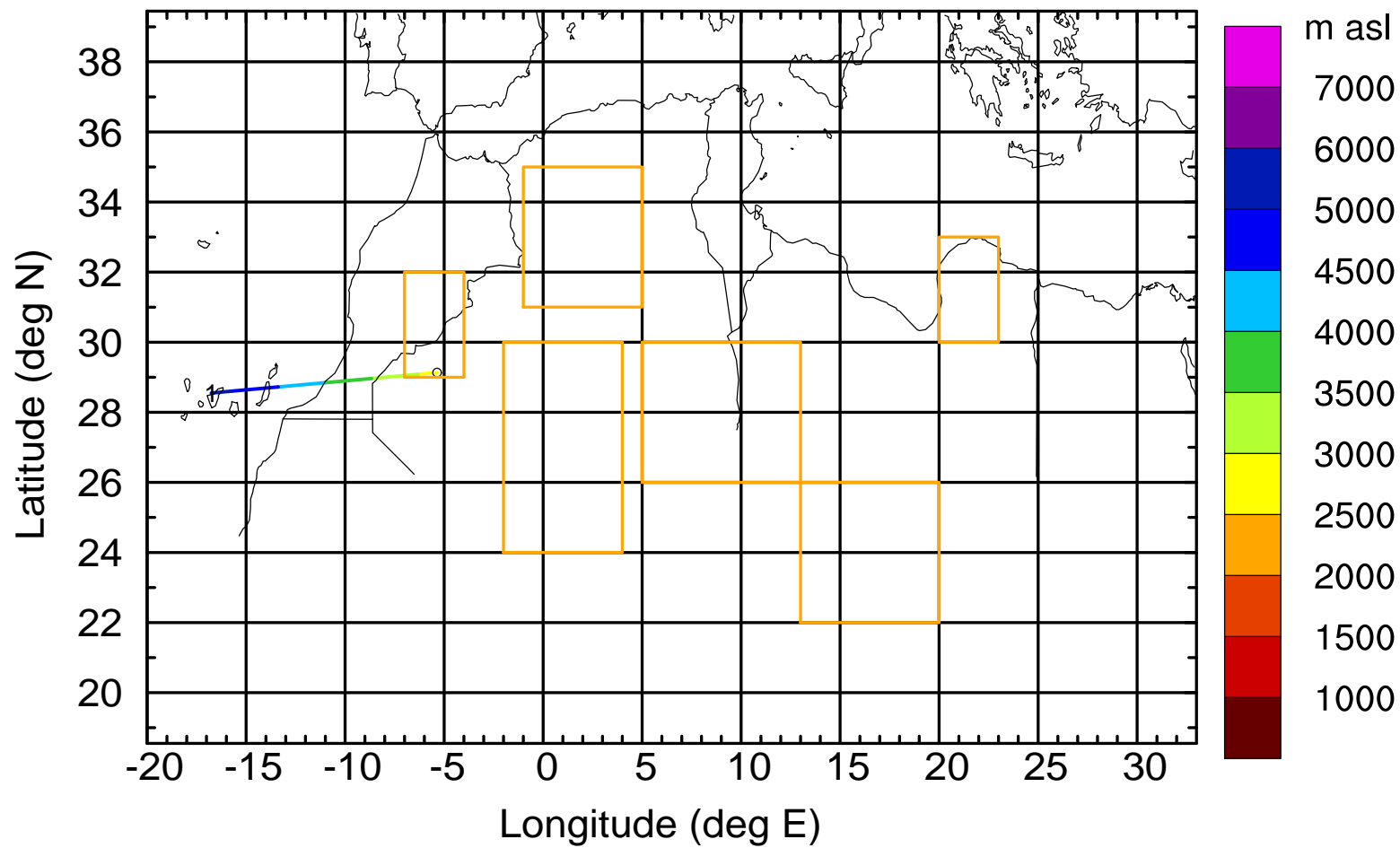
Level #7 of flight 170411a

BWD 20170411/06-112H = 06/14 UTC



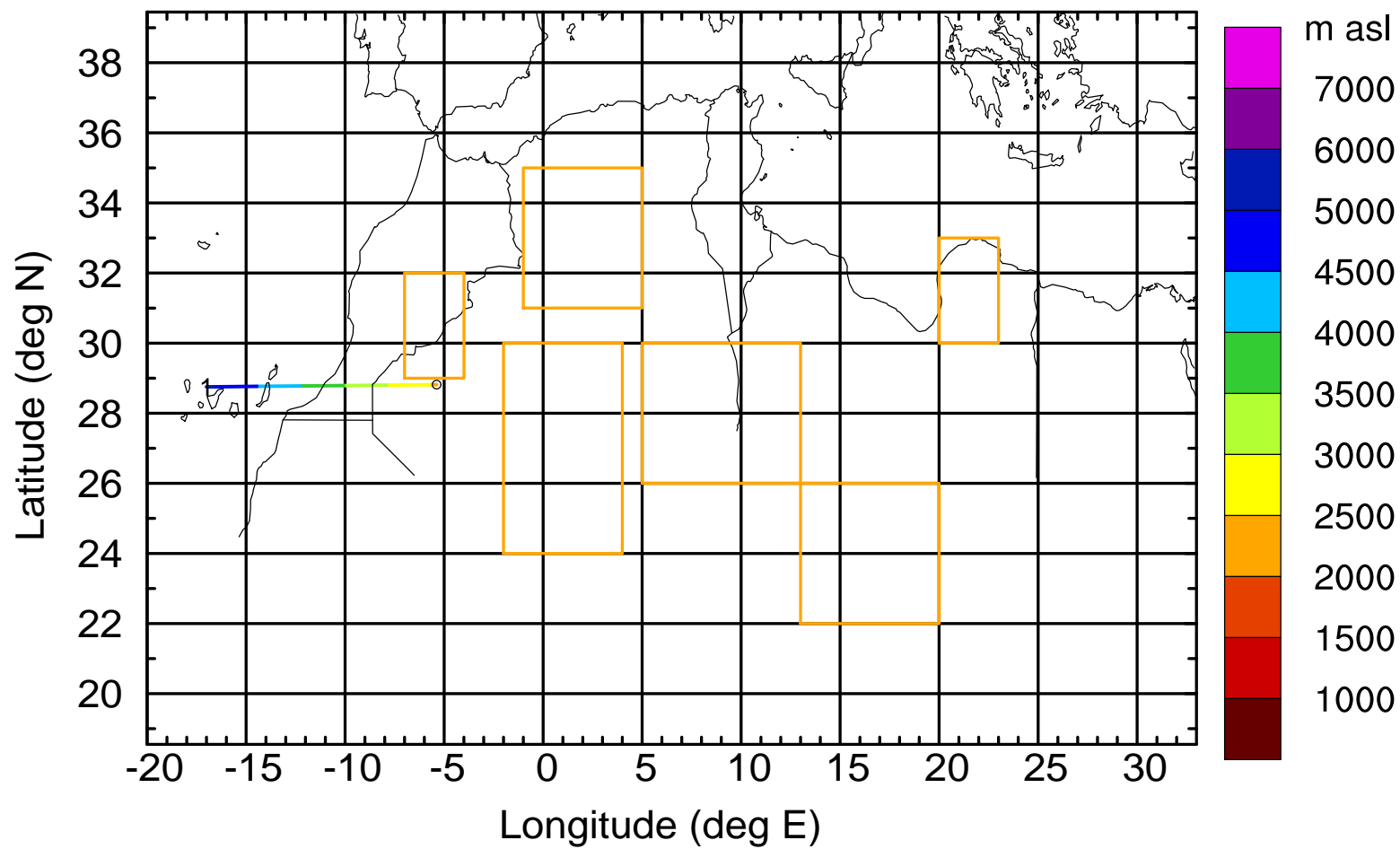
Level #7 of flight 170411a

BWD 20170411/06-113H = 06/13 UTC



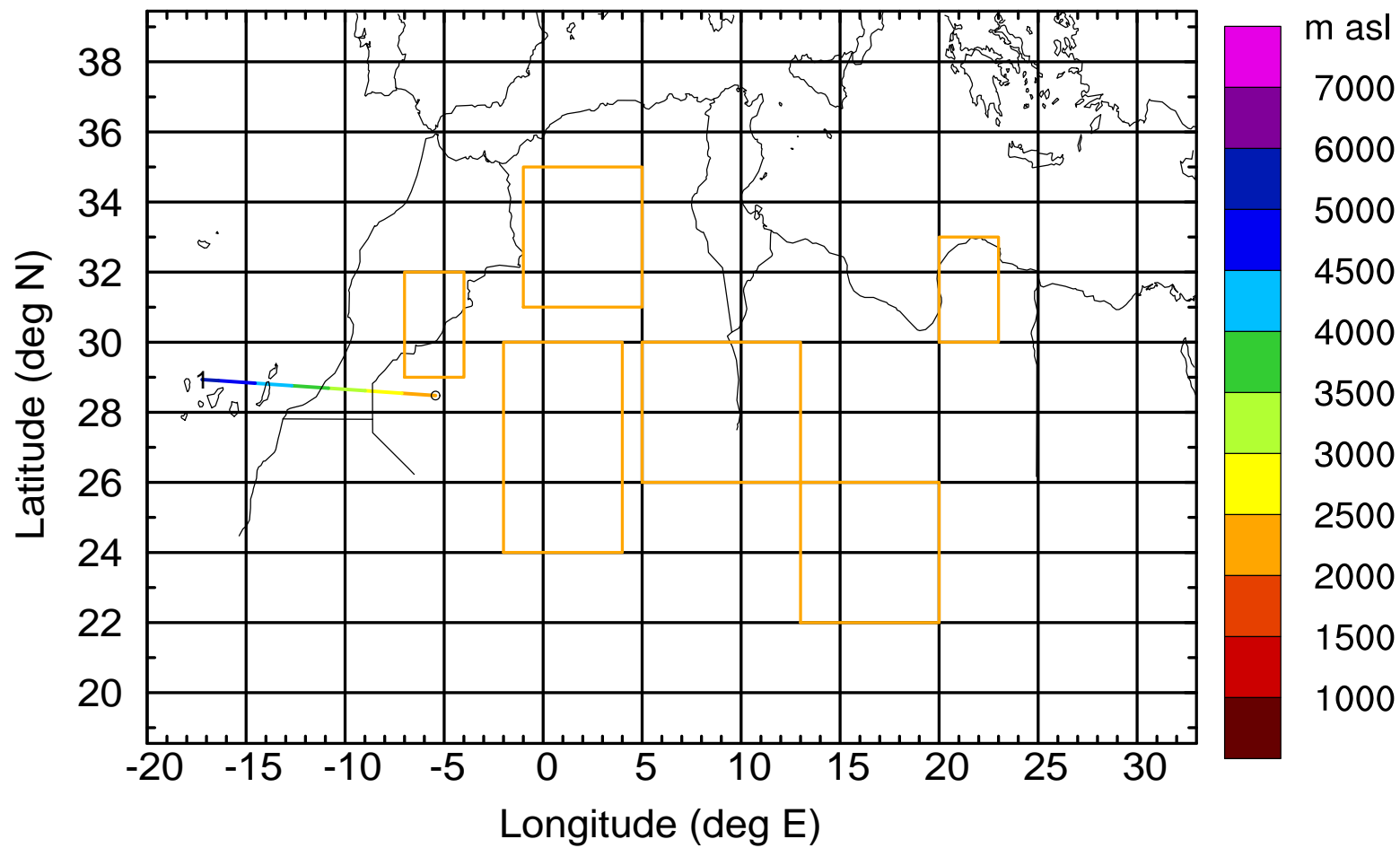
Level #7 of flight 170411a

BWD 20170411/06-114H = 06/12 UTC



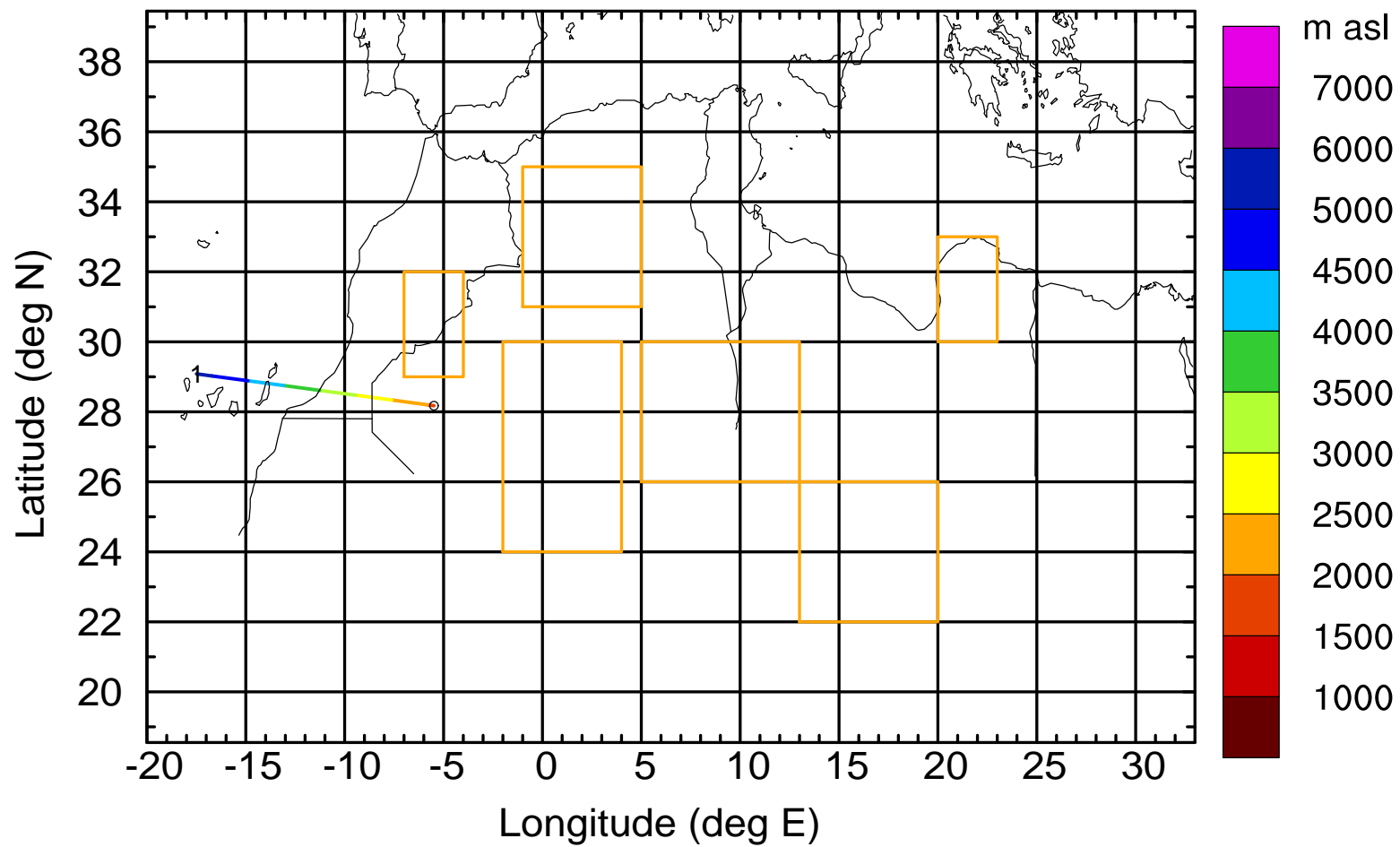
Level #7 of flight 170411a

BWD 20170411/06-115H = 06/11 UTC



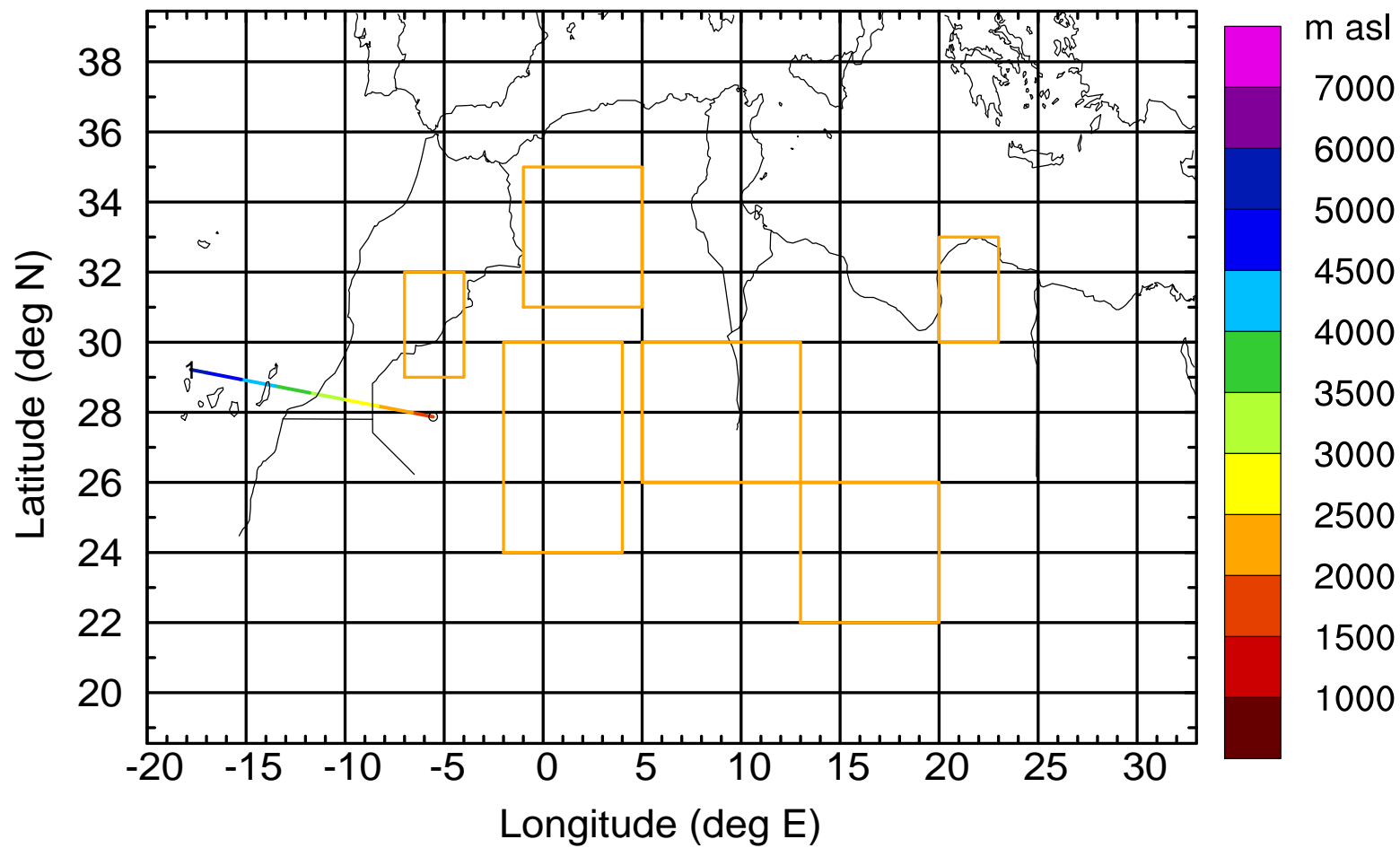
Level #7 of flight 170411a

BWD 20170411/06-116H = 06/10 UTC



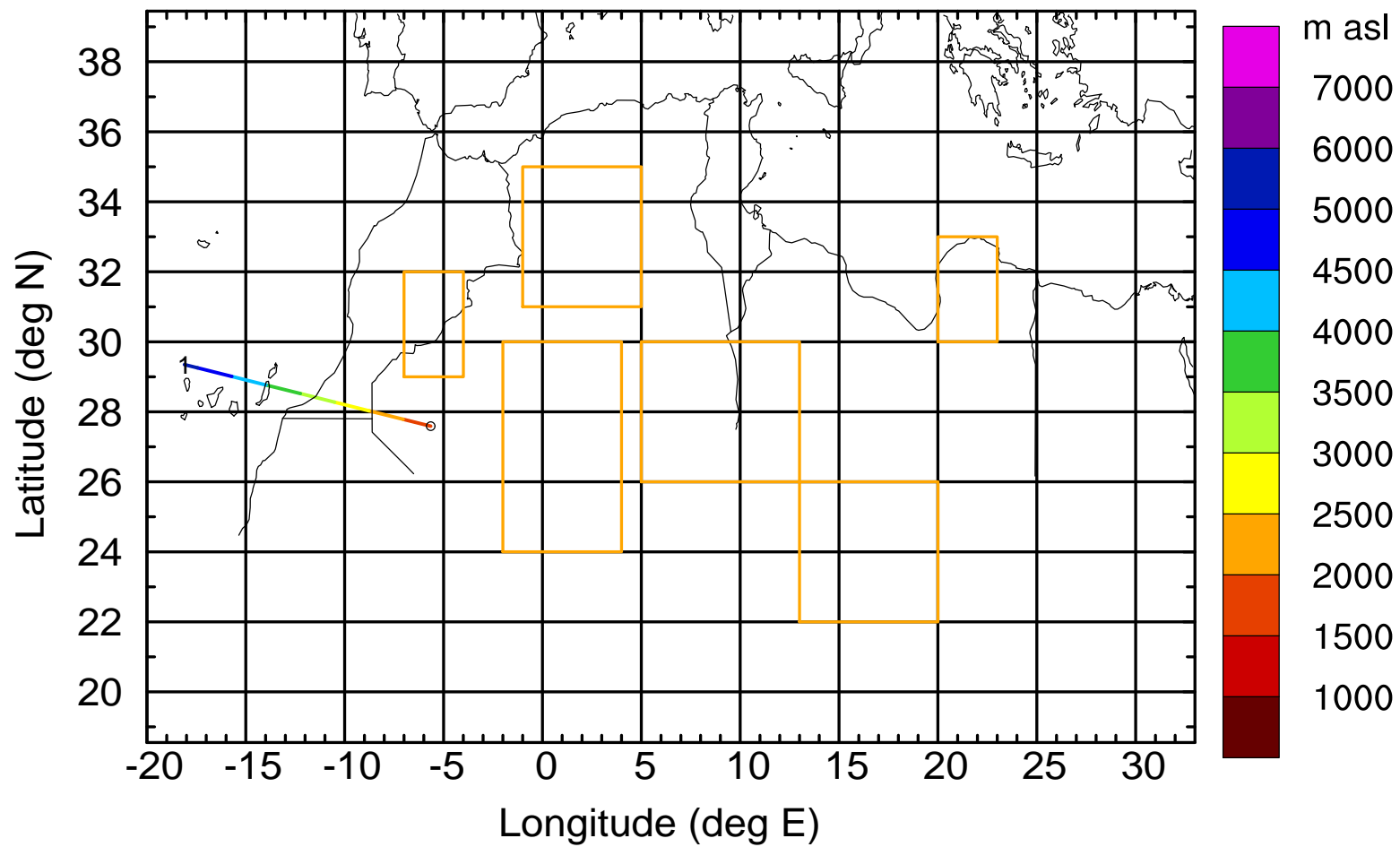
Level #7 of flight 170411a

BWD 20170411/06-117H = 06/09 UTC



Level #7 of flight 170411a

BWD 20170411/06-118H = 06/08 UTC



Level #7 of flight 170411a

BWD 20170411/06-119H = 06/07 UTC

