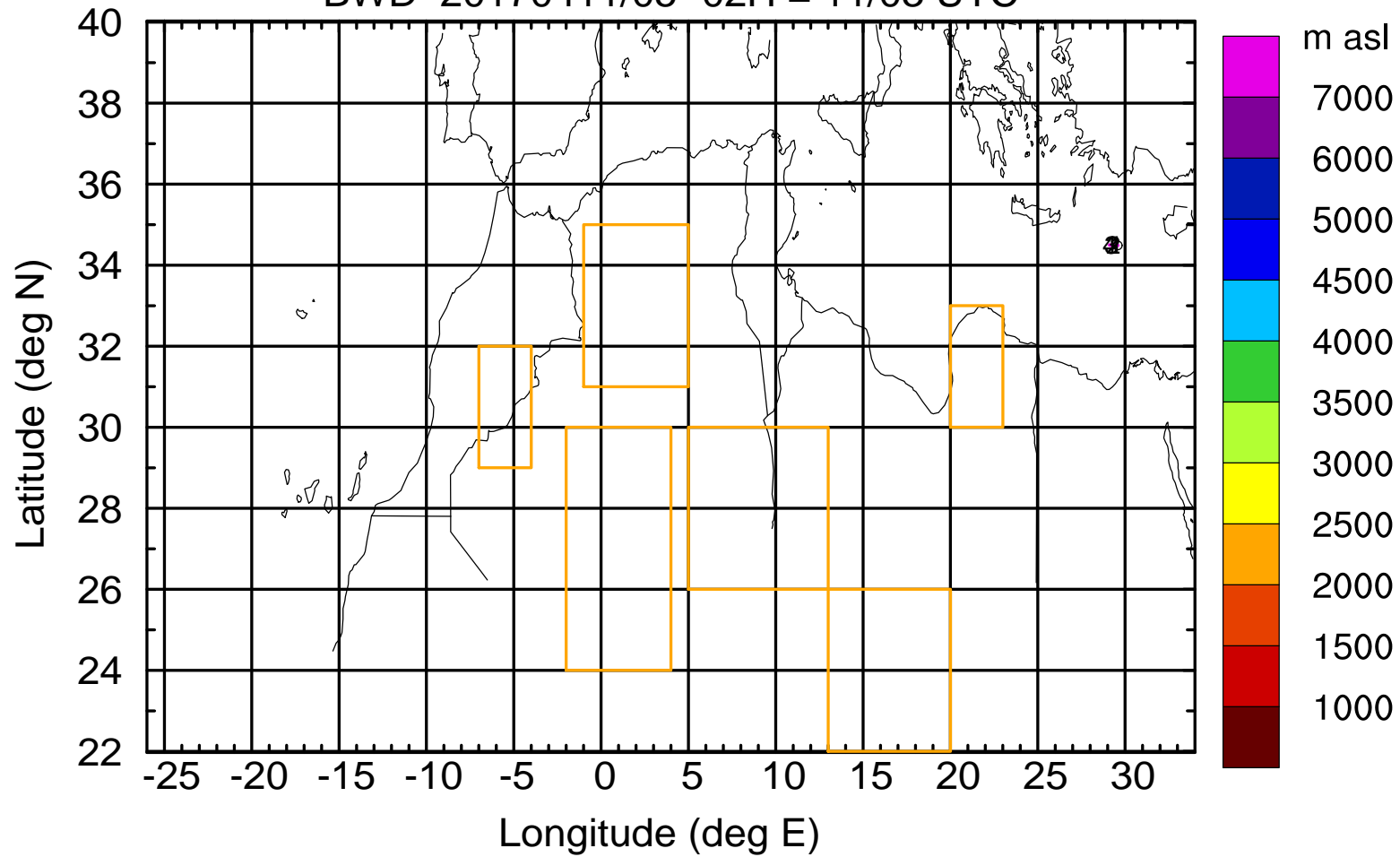






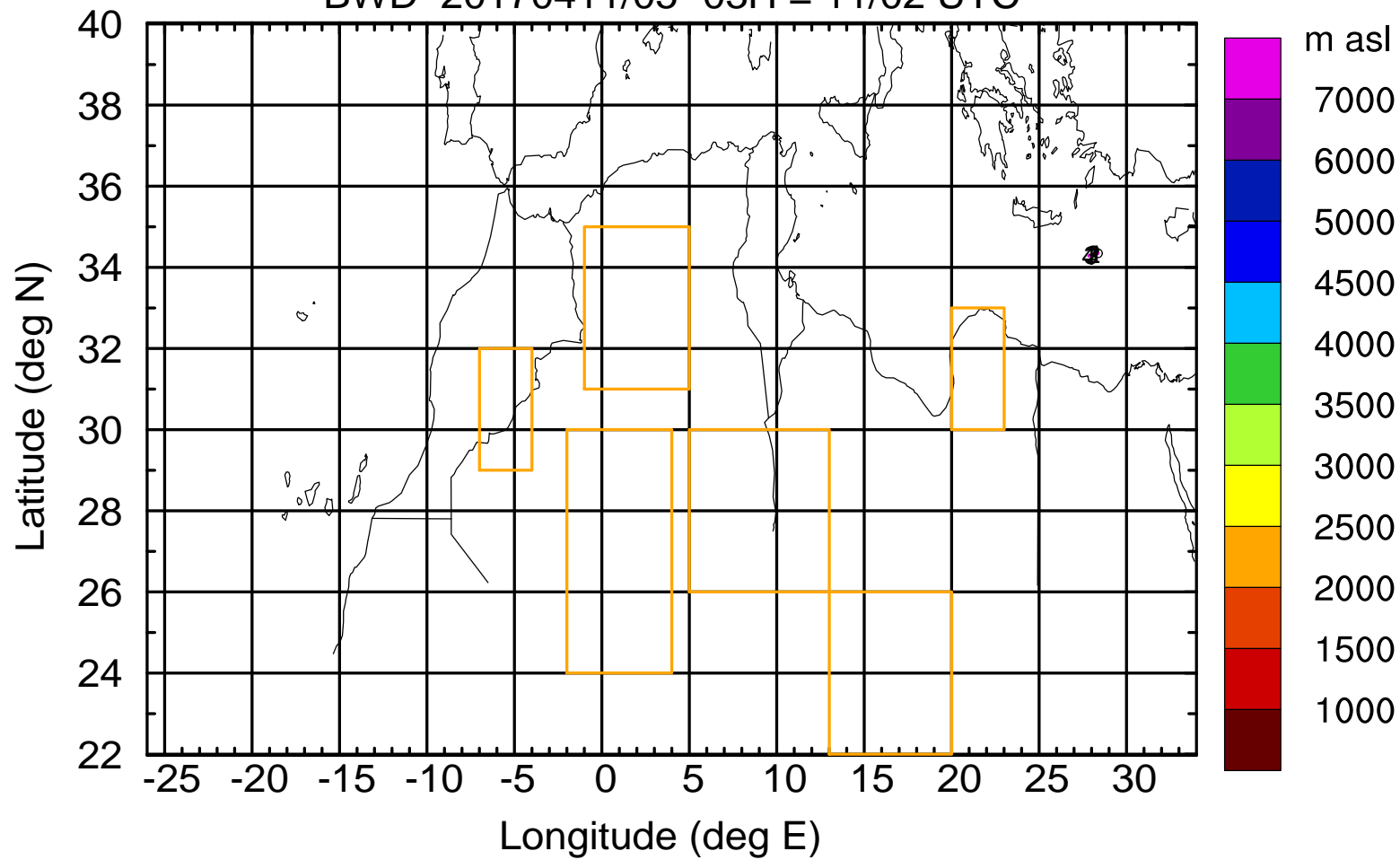
Level #5 of flight 170411a

BWD 20170411/05 -02H = 11/03 UTC



Level #5 of flight 170411a

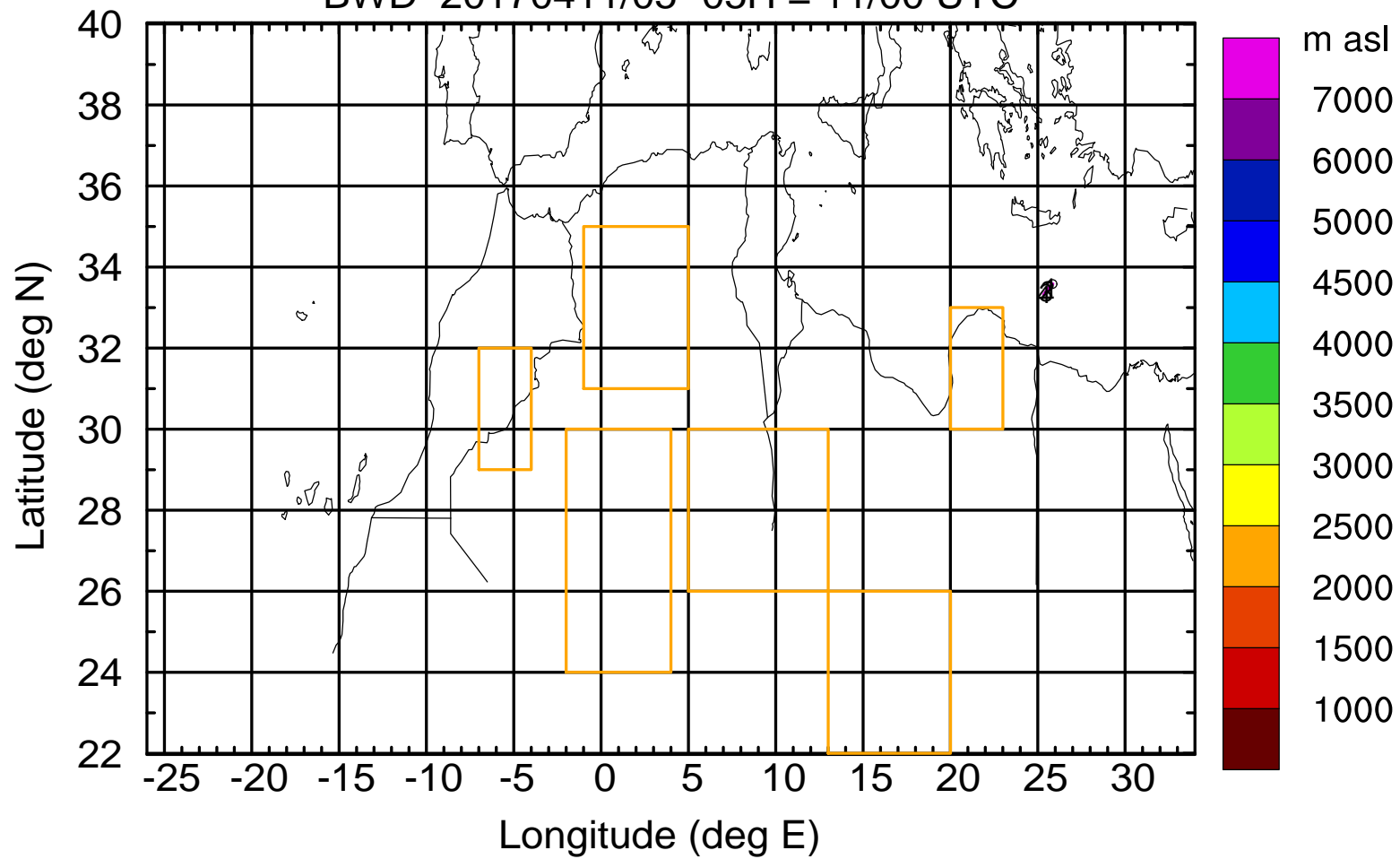
BWD 20170411/05 -03H = 11/02 UTC





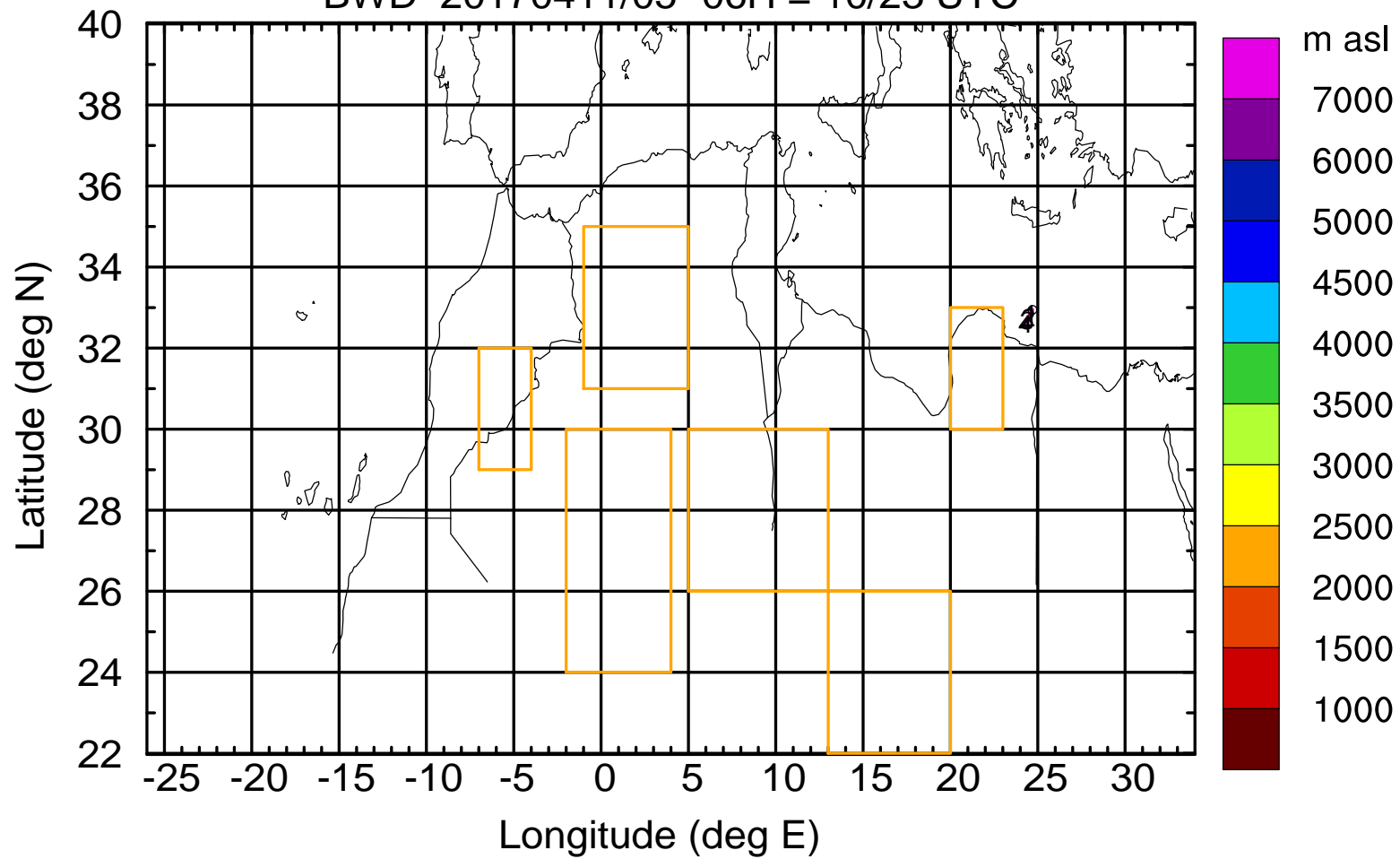
Level #5 of flight 170411a

BWD 20170411/05 -05H = 11/00 UTC



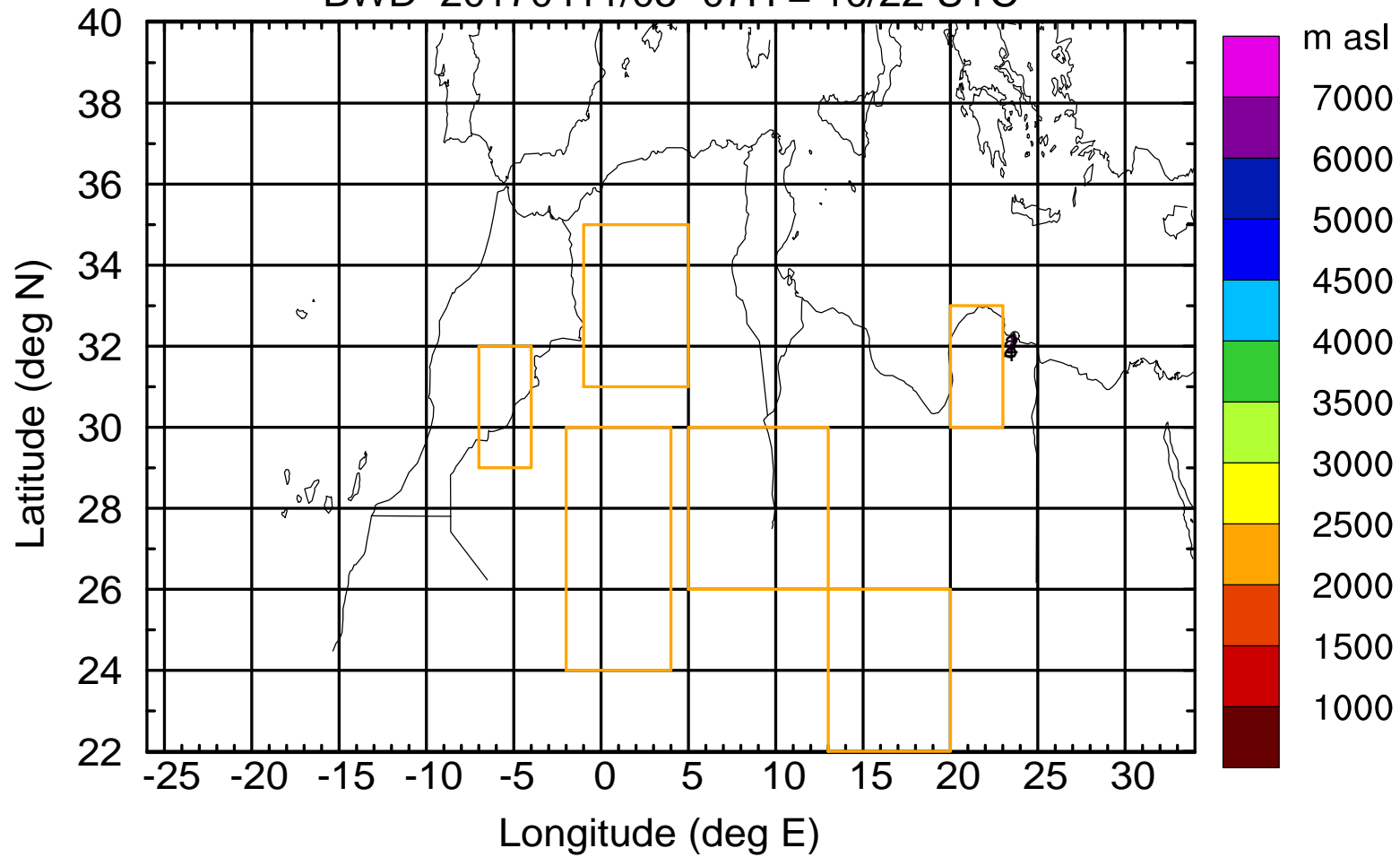
Level #5 of flight 170411a

BWD 20170411/05 -06H = 10/23 UTC



Level #5 of flight 170411a

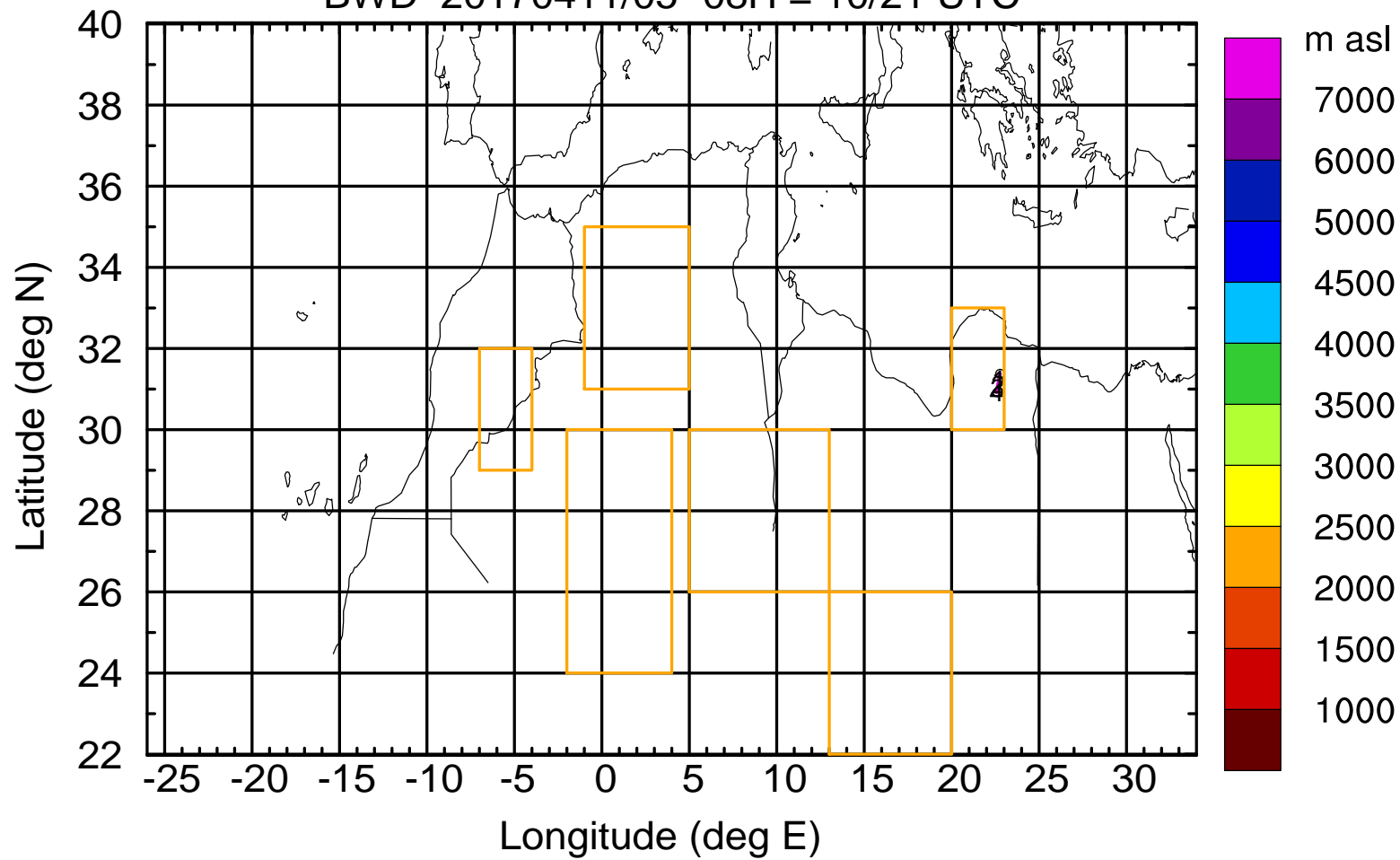
BWD 20170411/05 -07H = 10/22 UTC





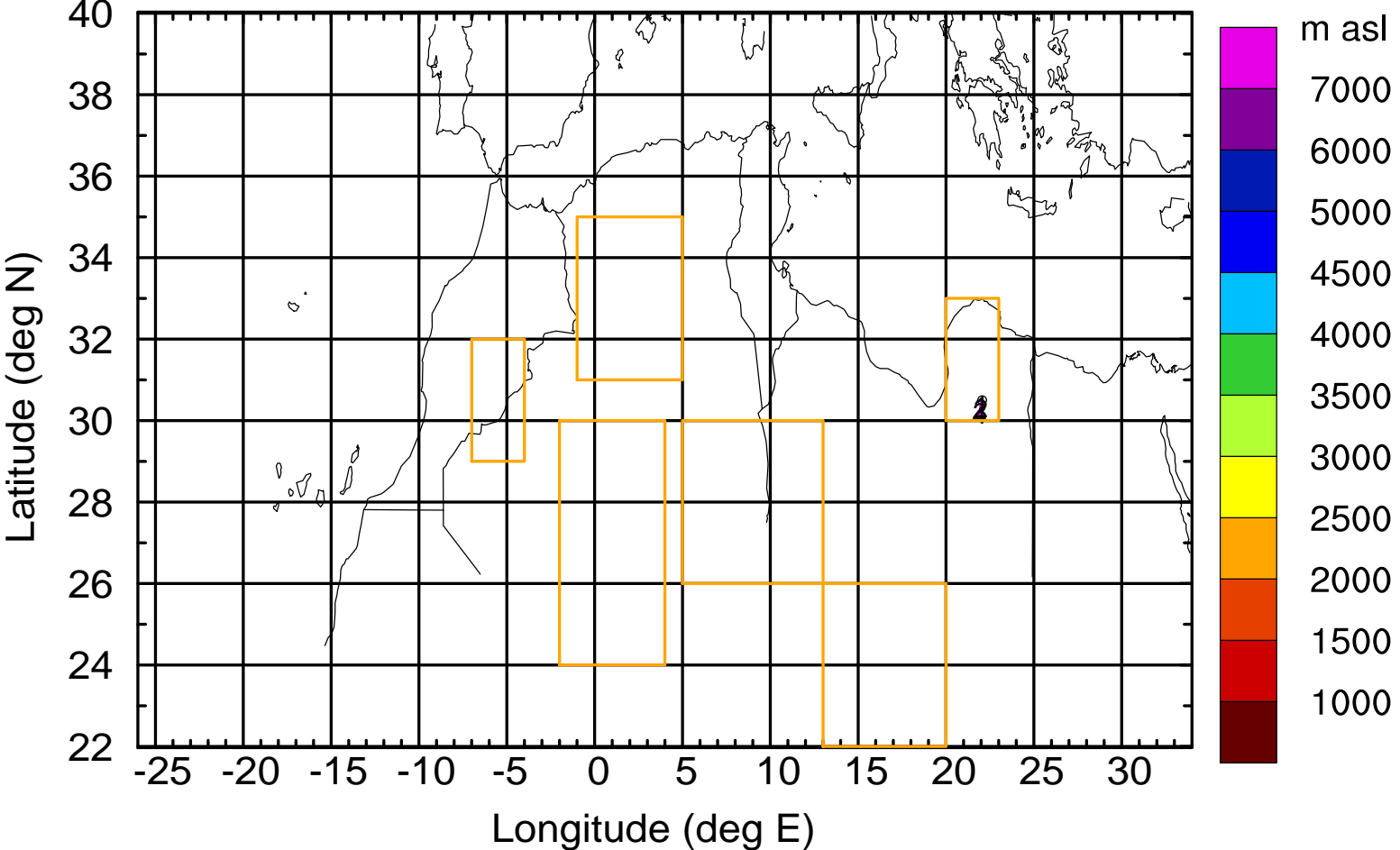
Level #5 of flight 170411a

BWD 20170411/05 -08H = 10/21 UTC



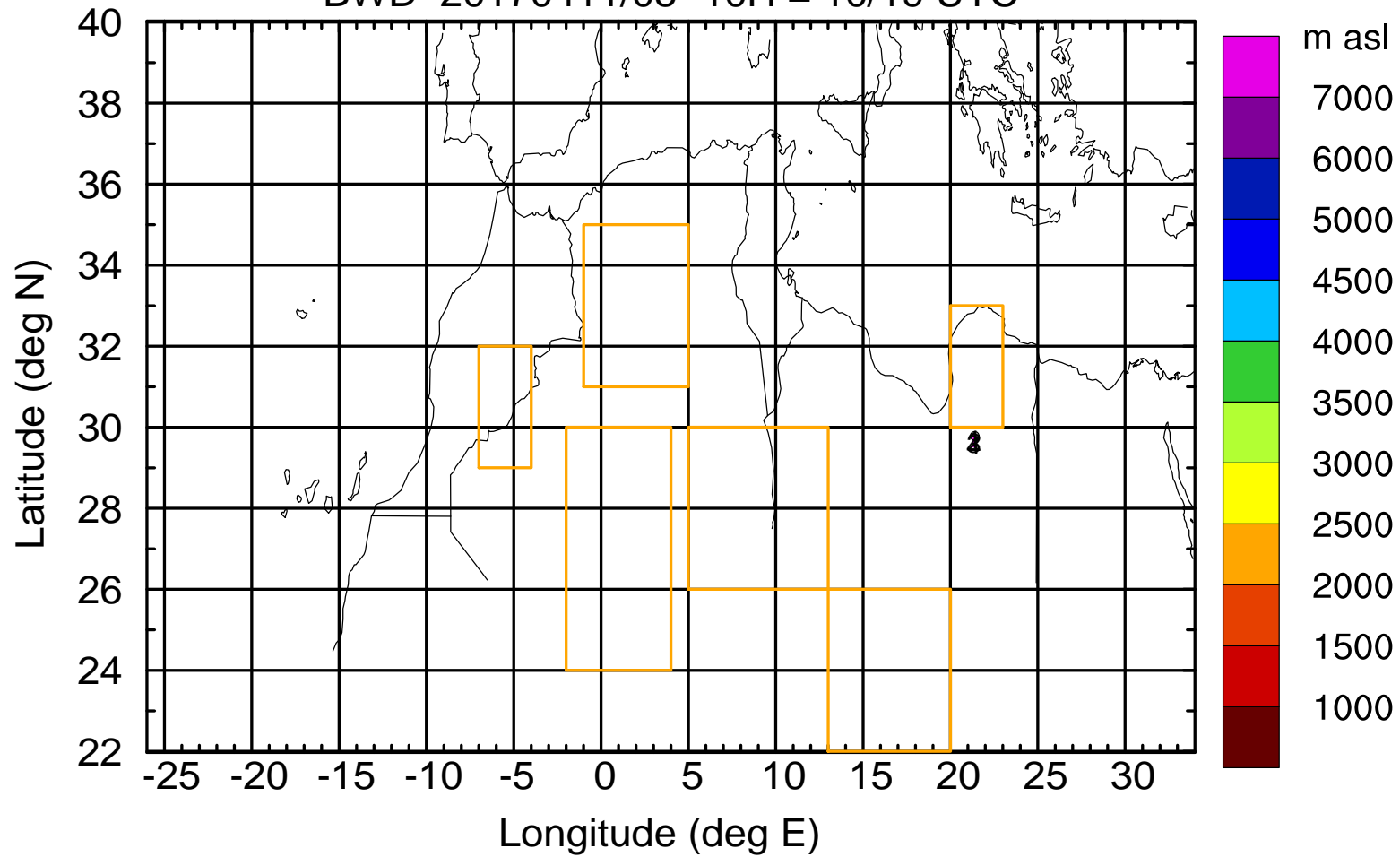
Level #5 of flight 170411a

BWD 20170411/05 -09H = 10/20 UTC



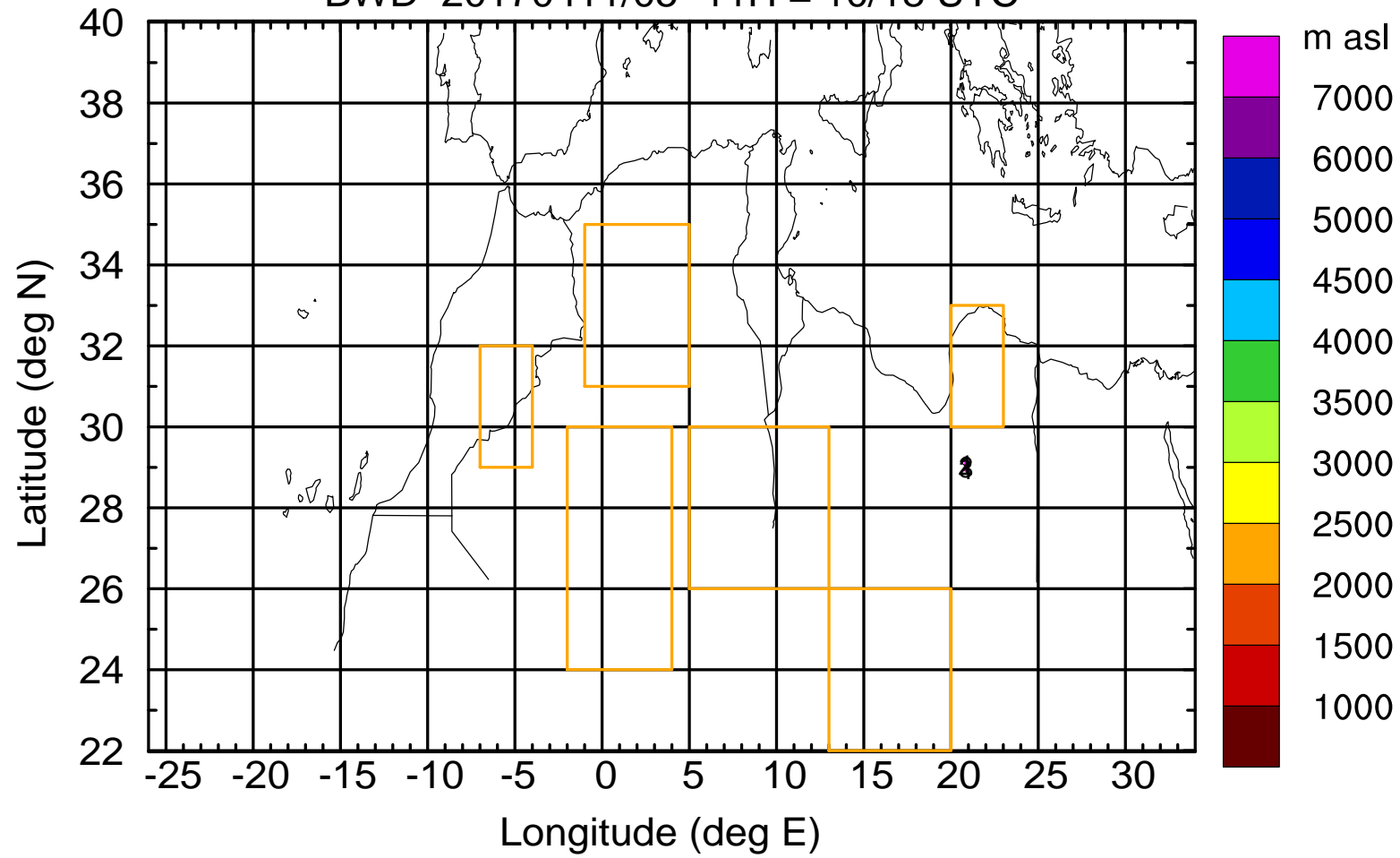
Level #5 of flight 170411a

BWD 20170411/05 -10H = 10/19 UTC



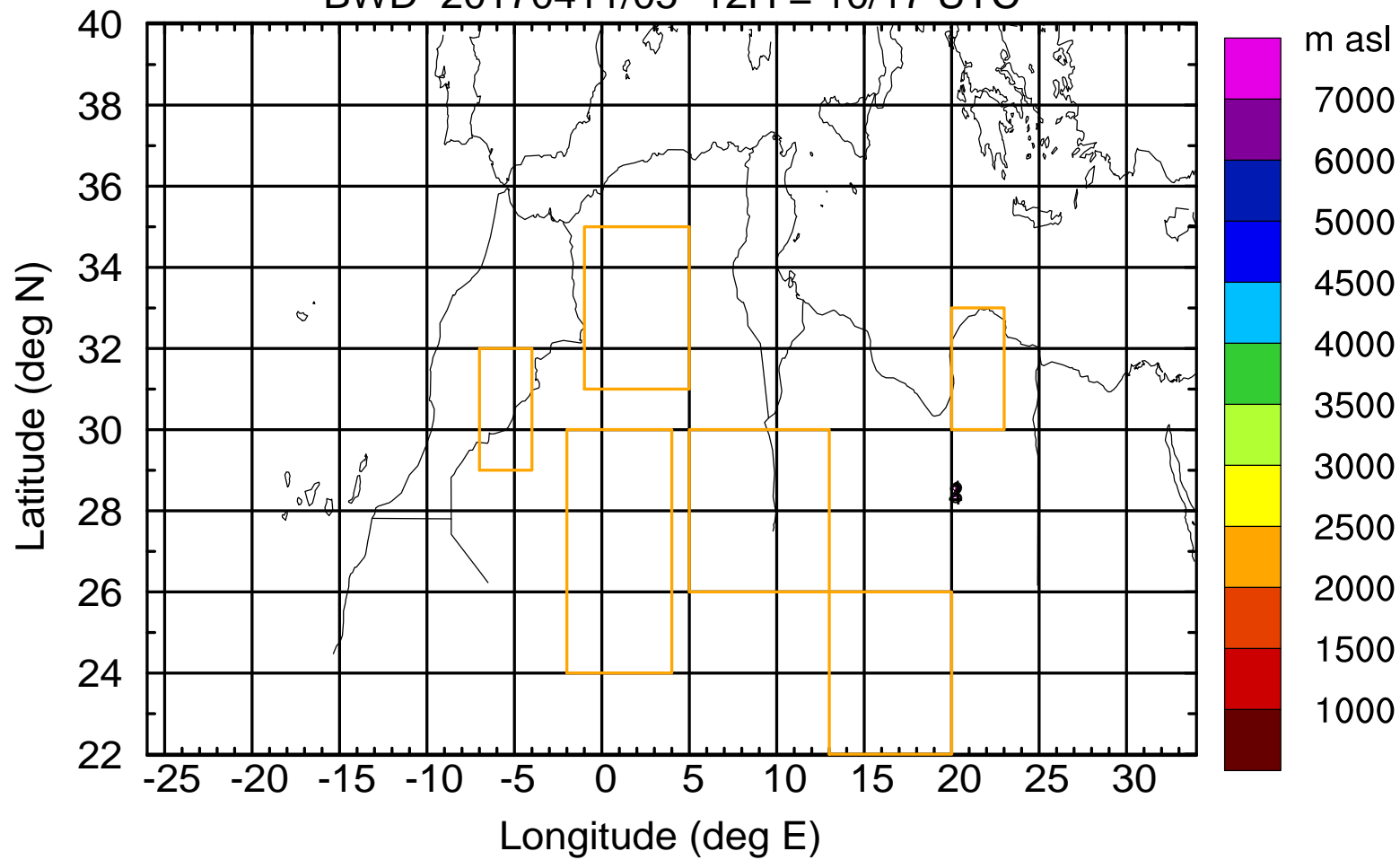
Level #5 of flight 170411a

BWD 20170411/05 -11H = 10/18 UTC



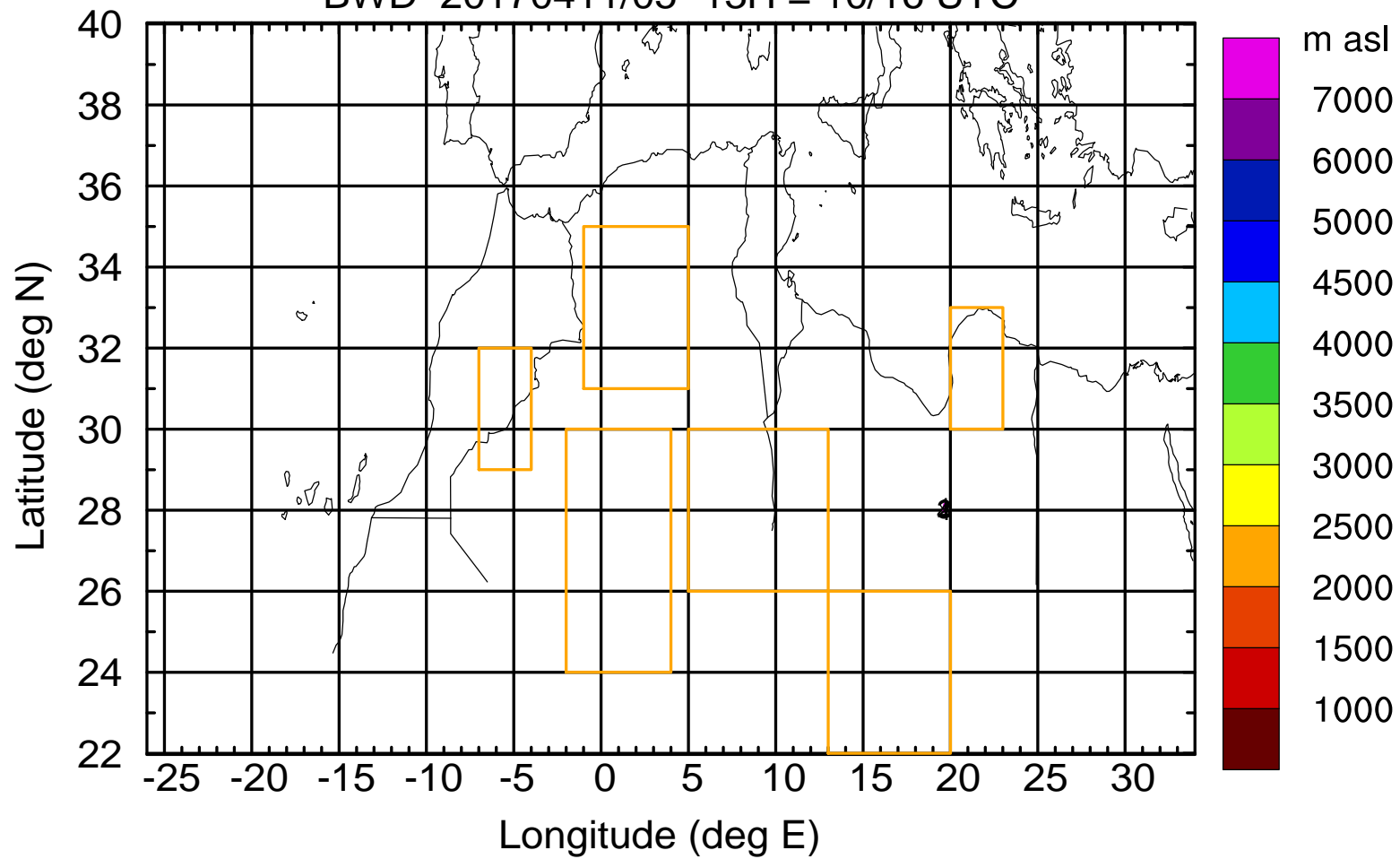
Level #5 of flight 170411a

BWD 20170411/05 -12H = 10/17 UTC



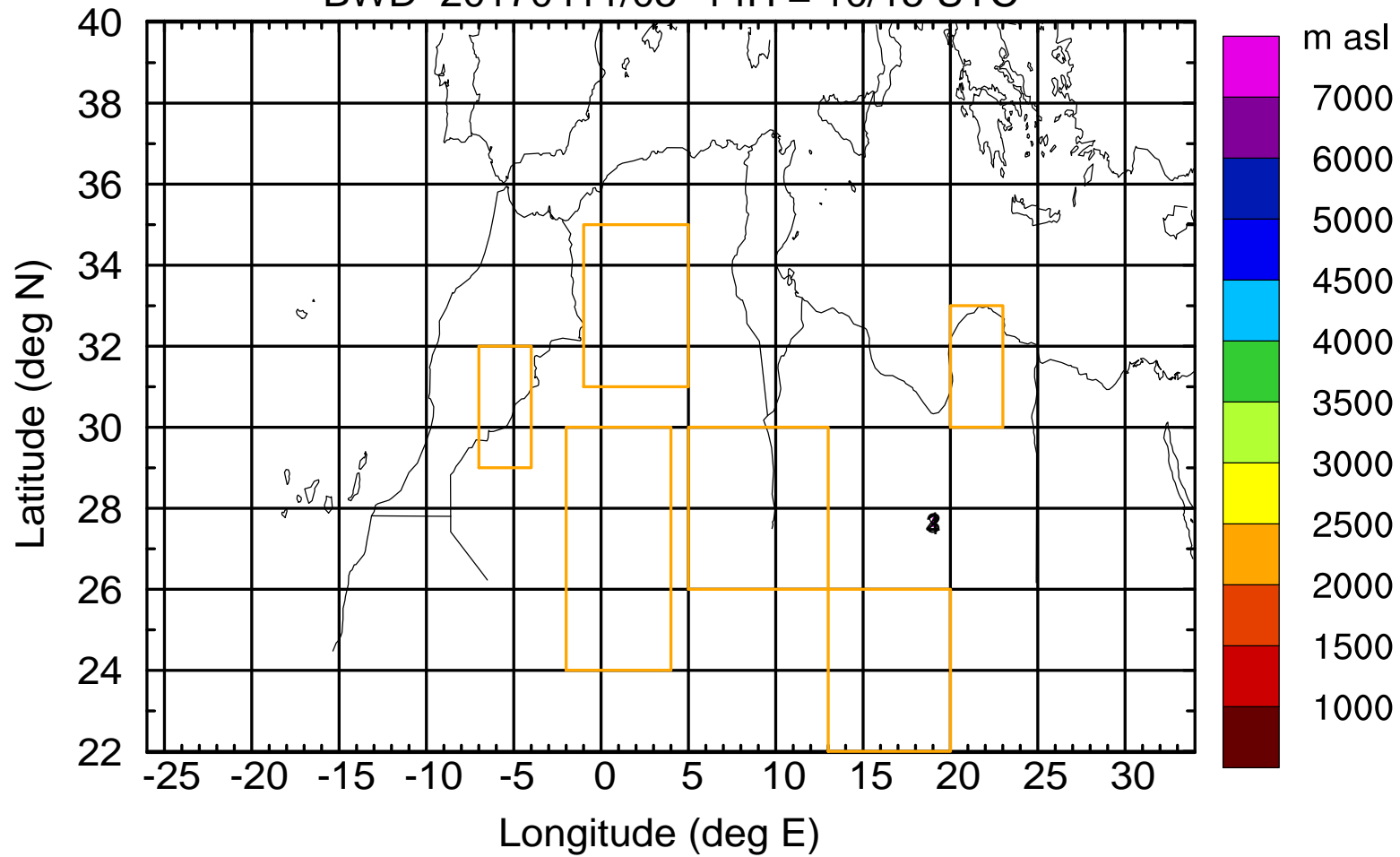
Level #5 of flight 170411a

BWD 20170411/05 -13H = 10/16 UTC



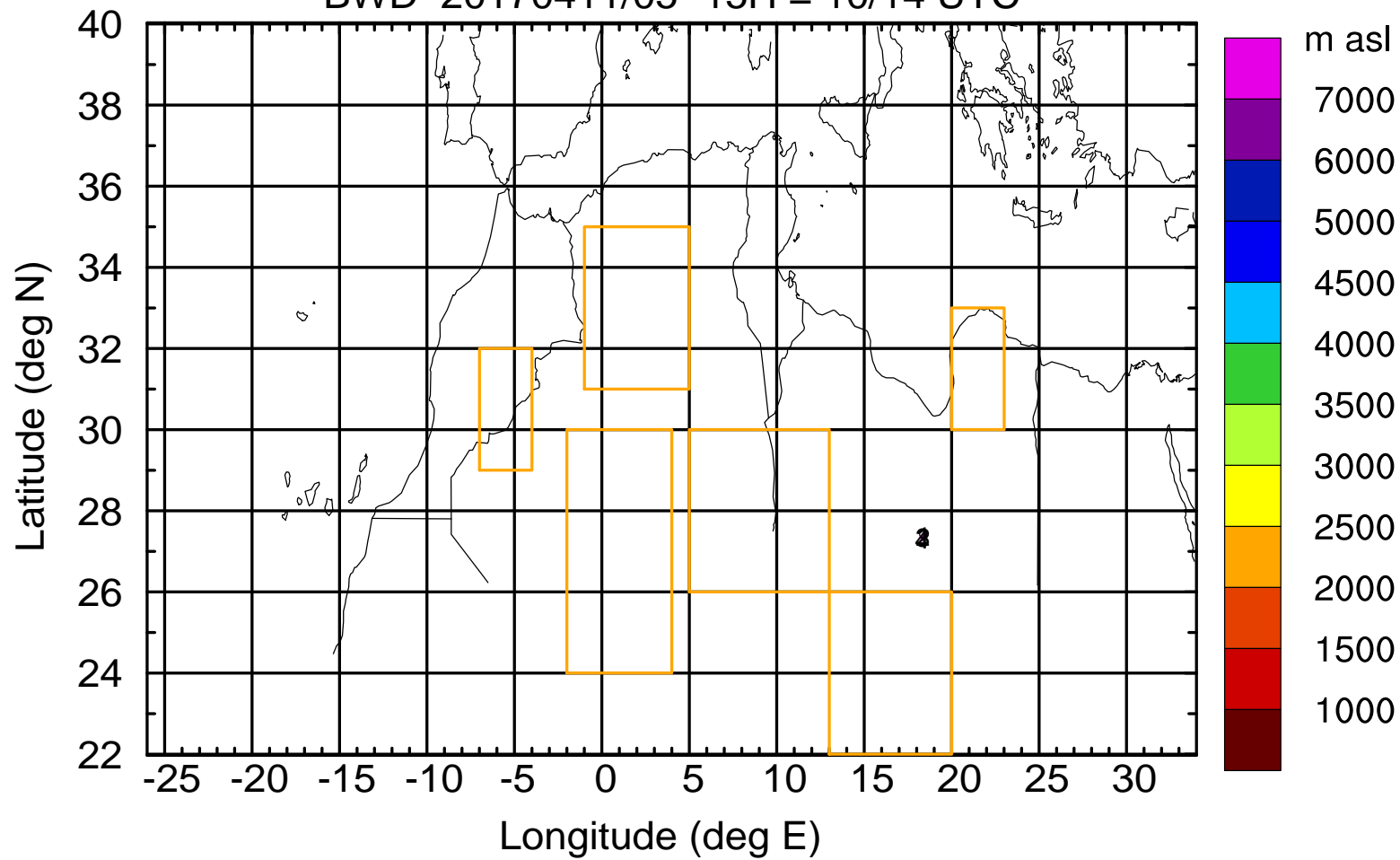
Level #5 of flight 170411a

BWD 20170411/05 -14H = 10/15 UTC



Level #5 of flight 170411a

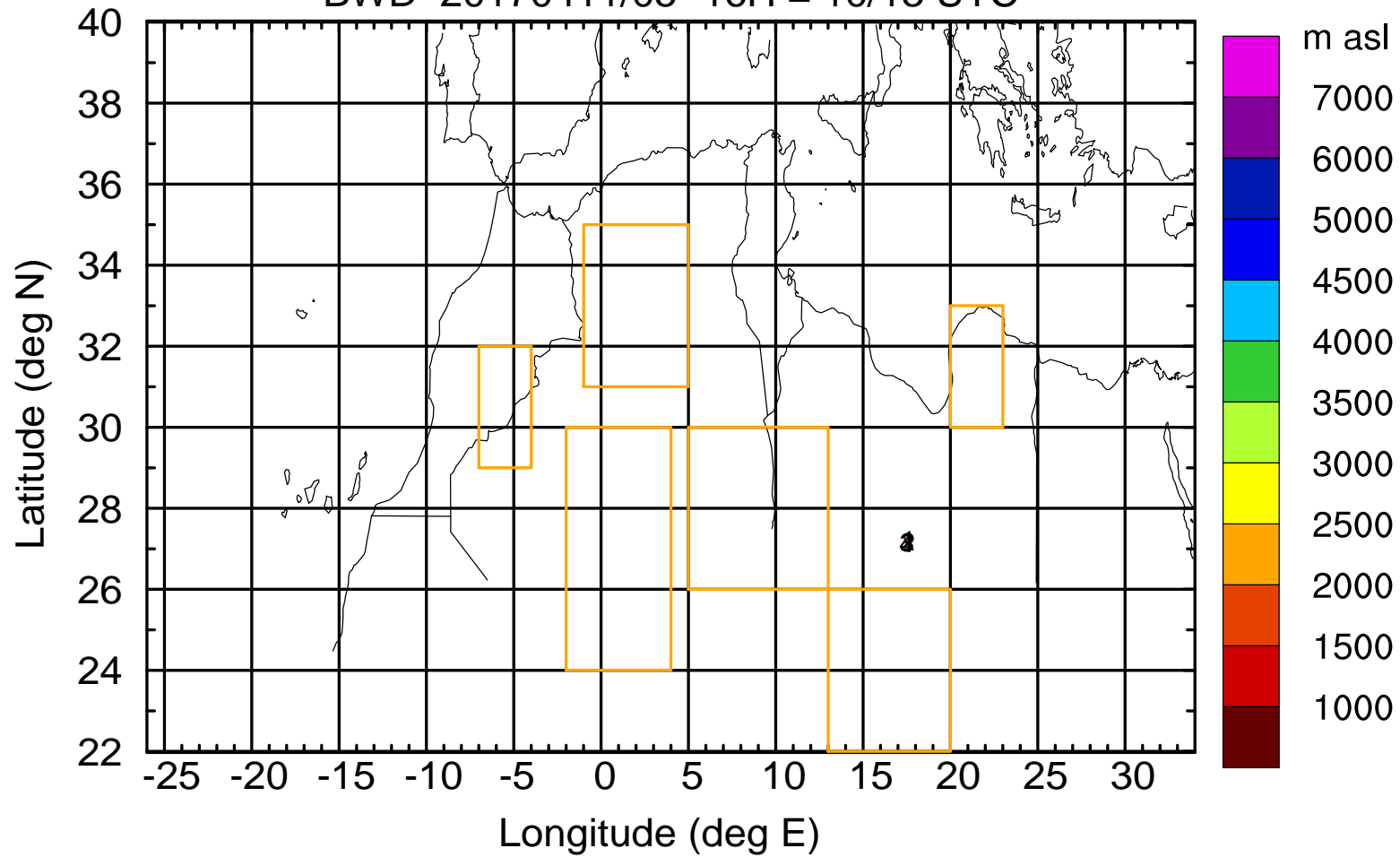
BWD 20170411/05 -15H = 10/14 UTC





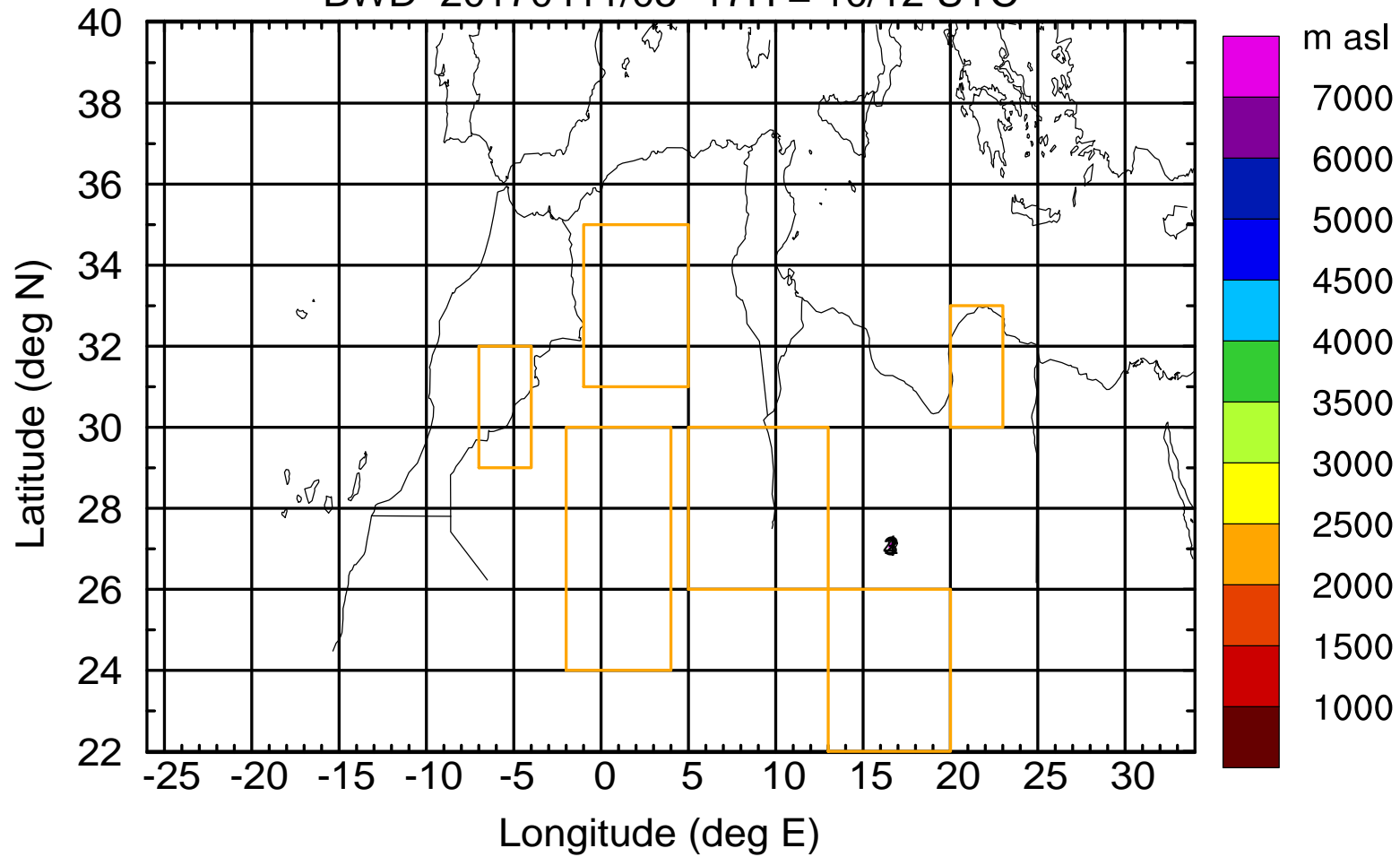
Level #5 of flight 170411a

BWD 20170411/05 -16H = 10/13 UTC



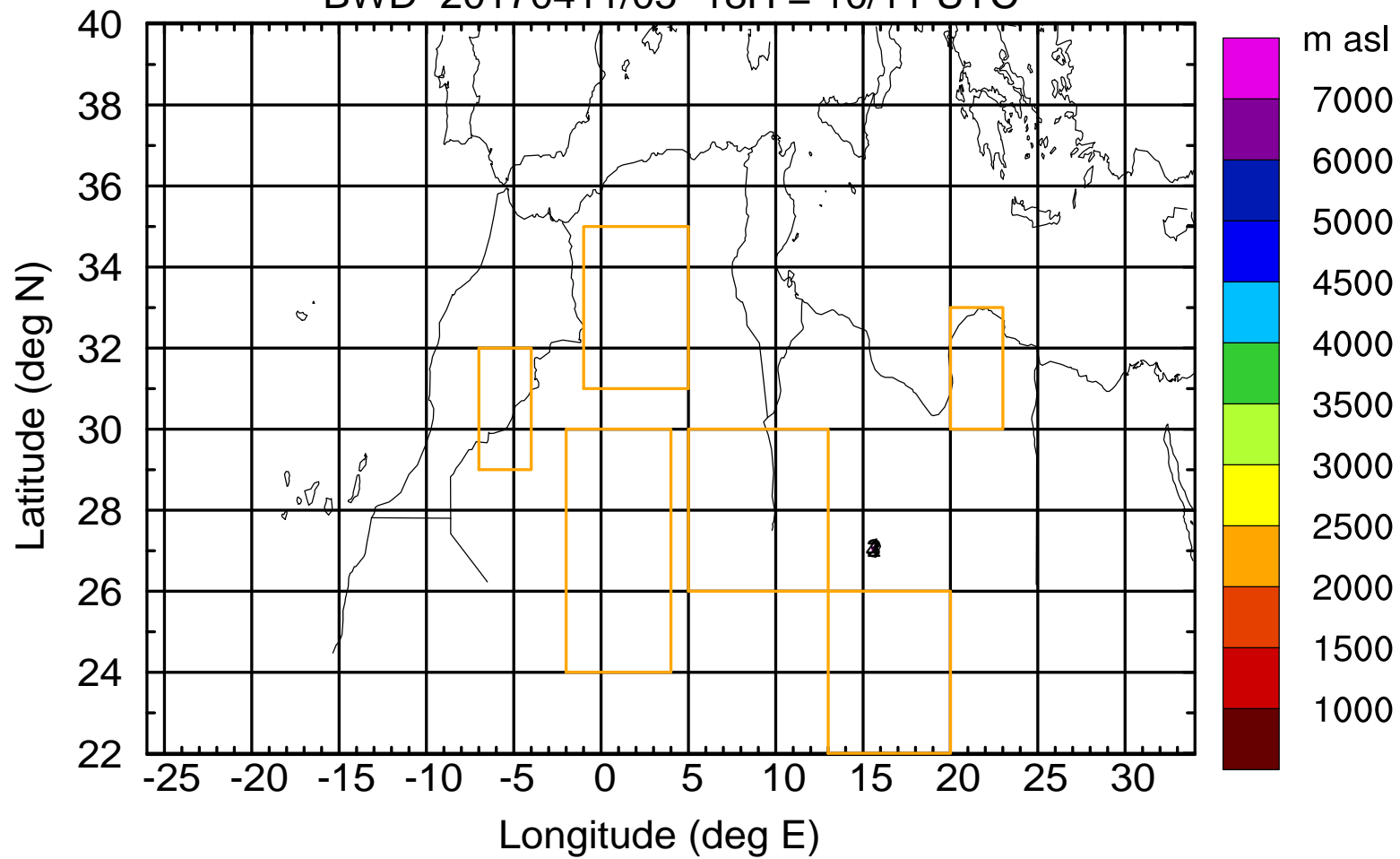
Level #5 of flight 170411a

BWD 20170411/05 -17H = 10/12 UTC



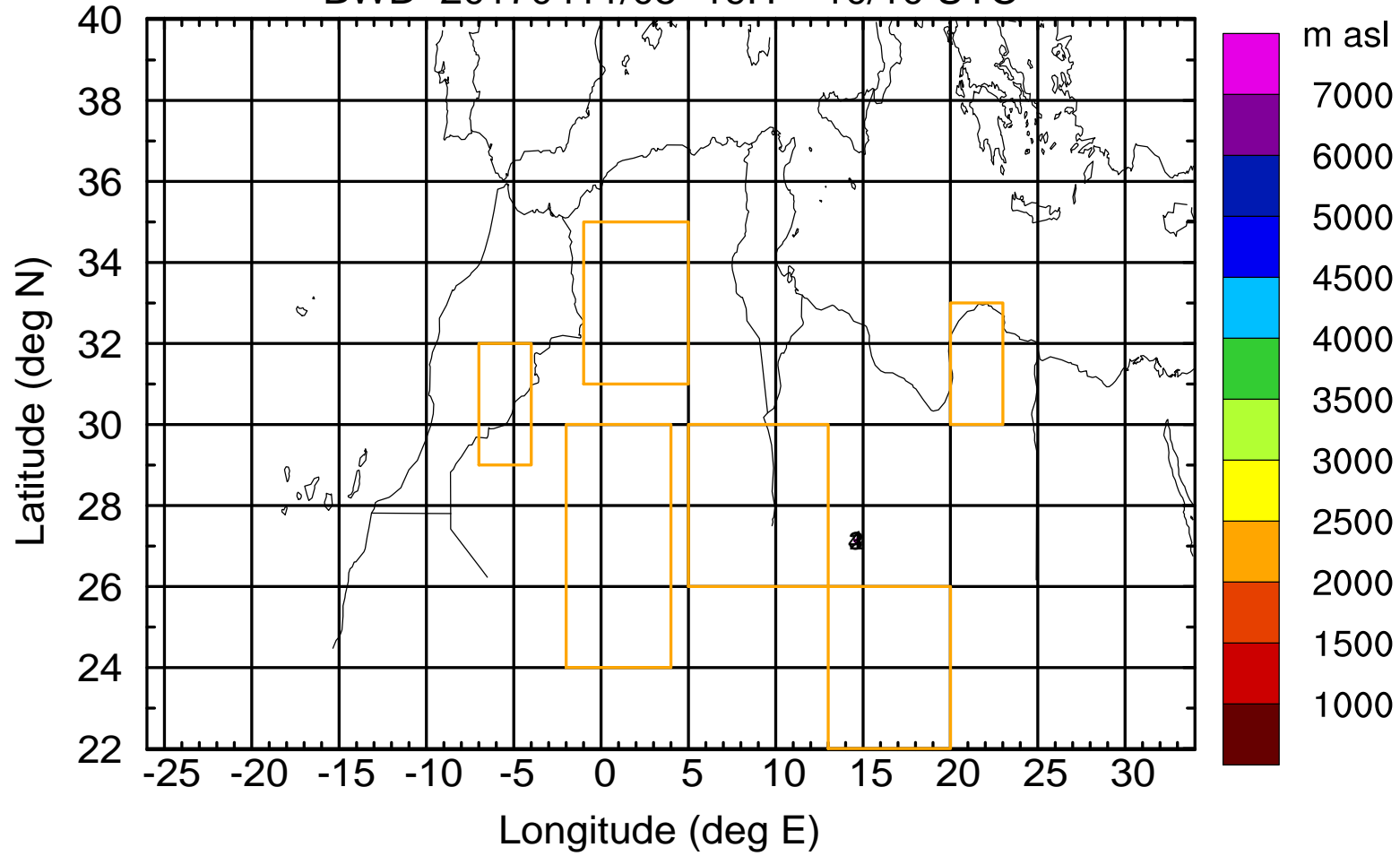
Level #5 of flight 170411a

BWD 20170411/05 -18H = 10/11 UTC



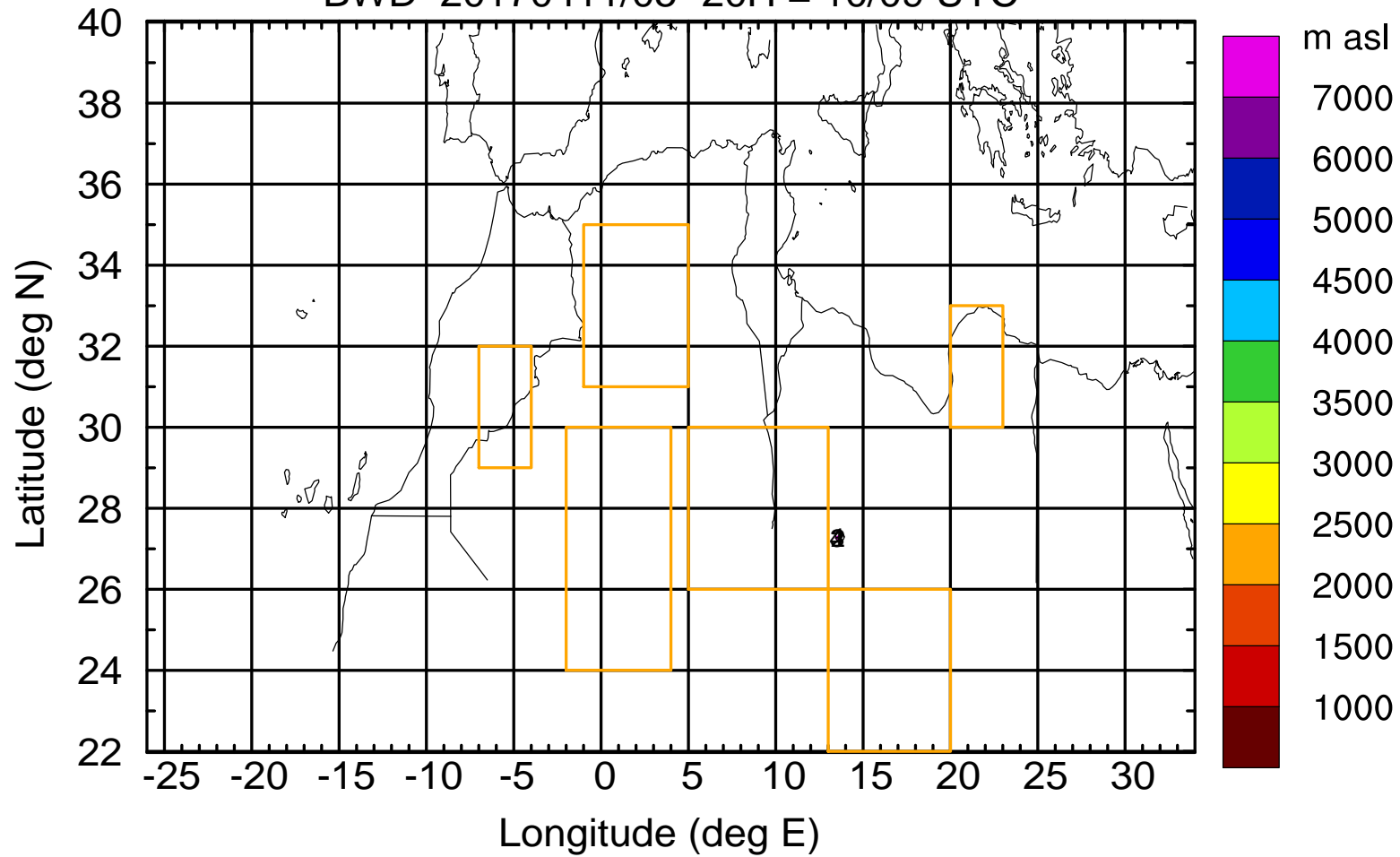
Level #5 of flight 170411a

BWD 20170411/05 -19H = 10/10 UTC



Level #5 of flight 170411a

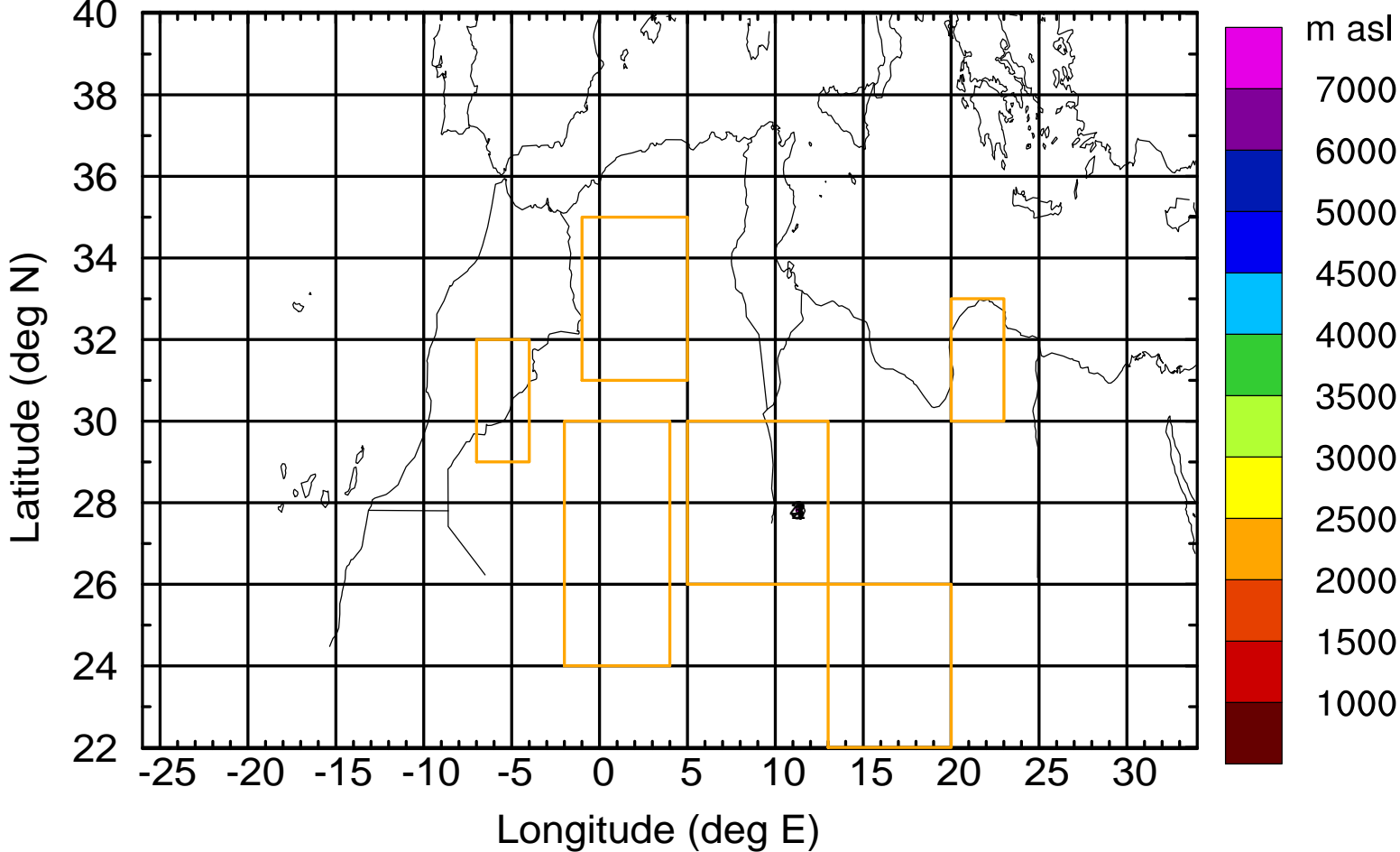
BWD 20170411/05 -20H = 10/09 UTC





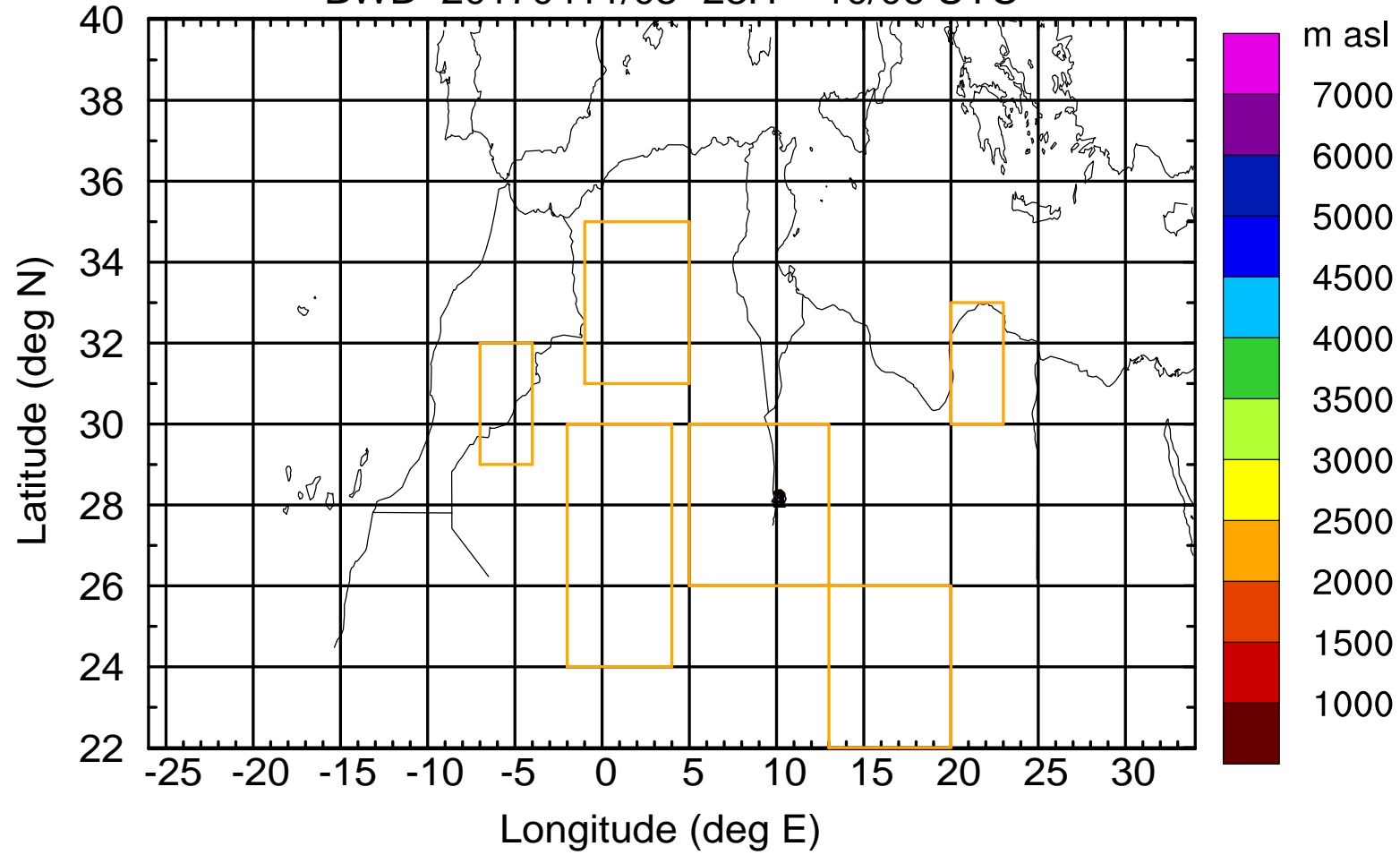
Level #5 of flight 170411a

BWD 20170411/05 -22H = 10/07 UTC



Level #5 of flight 170411a

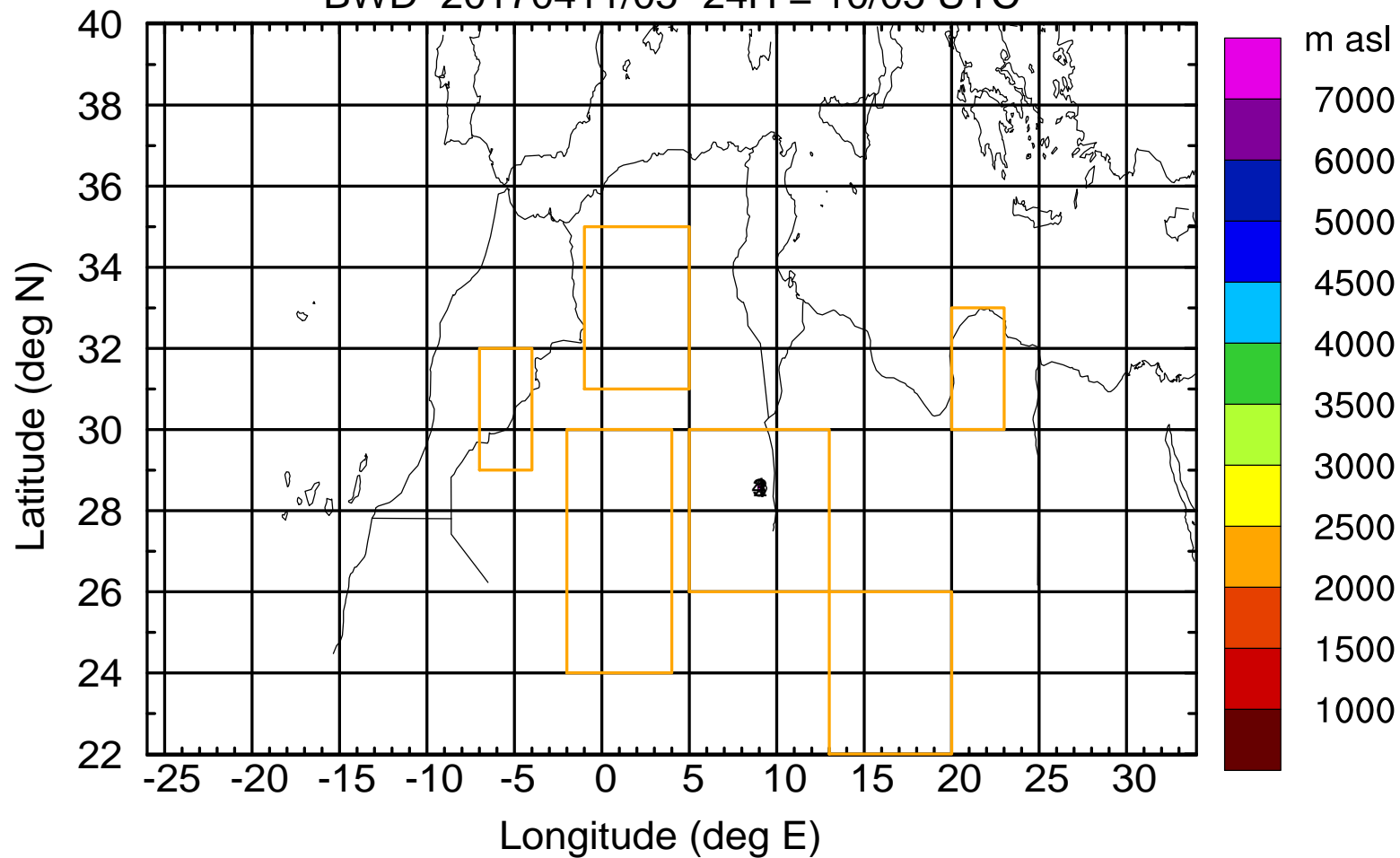
BWD 20170411/05 -23H = 10/06 UTC





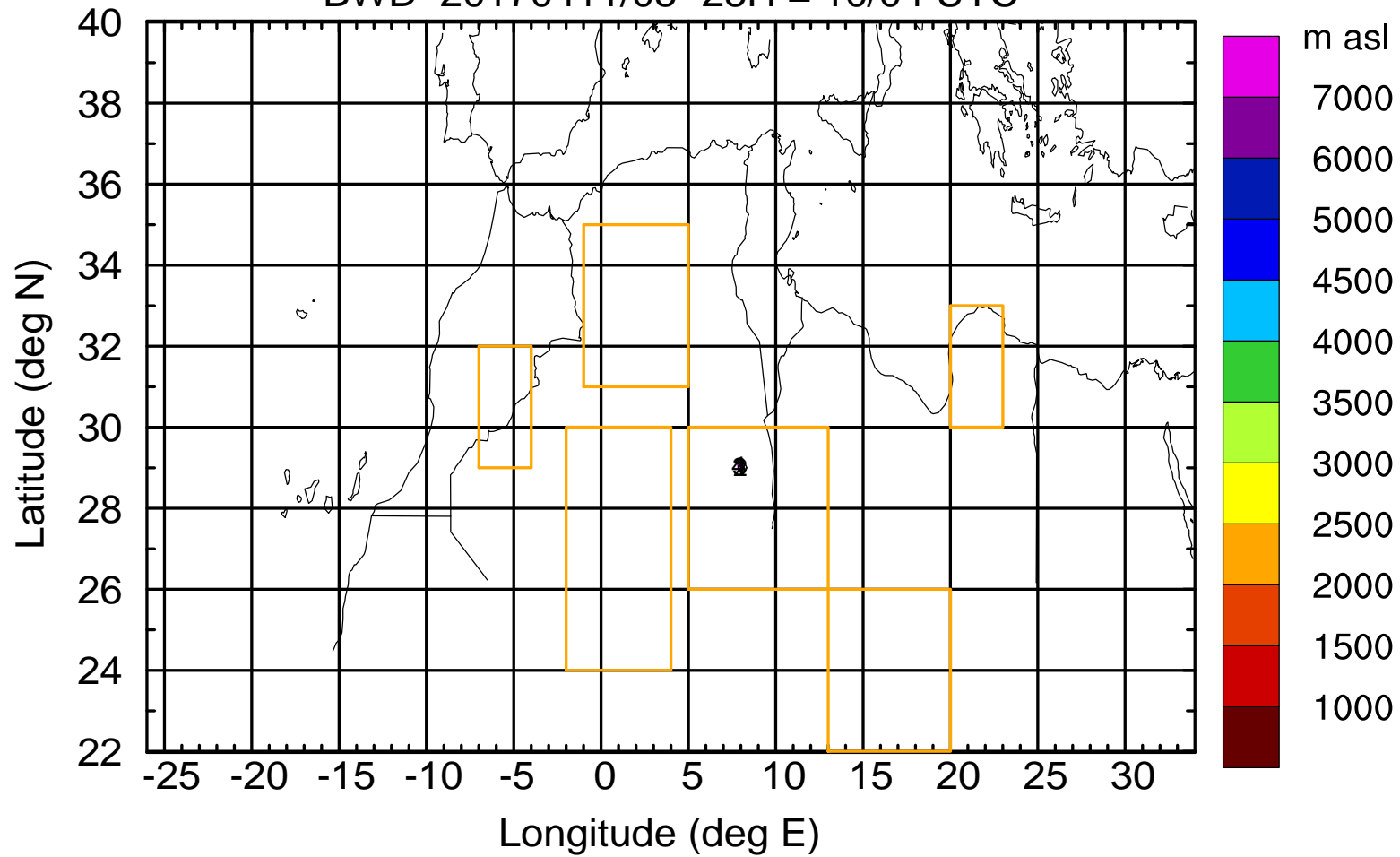
Level #5 of flight 170411a

BWD 20170411/05 -24H = 10/05 UTC



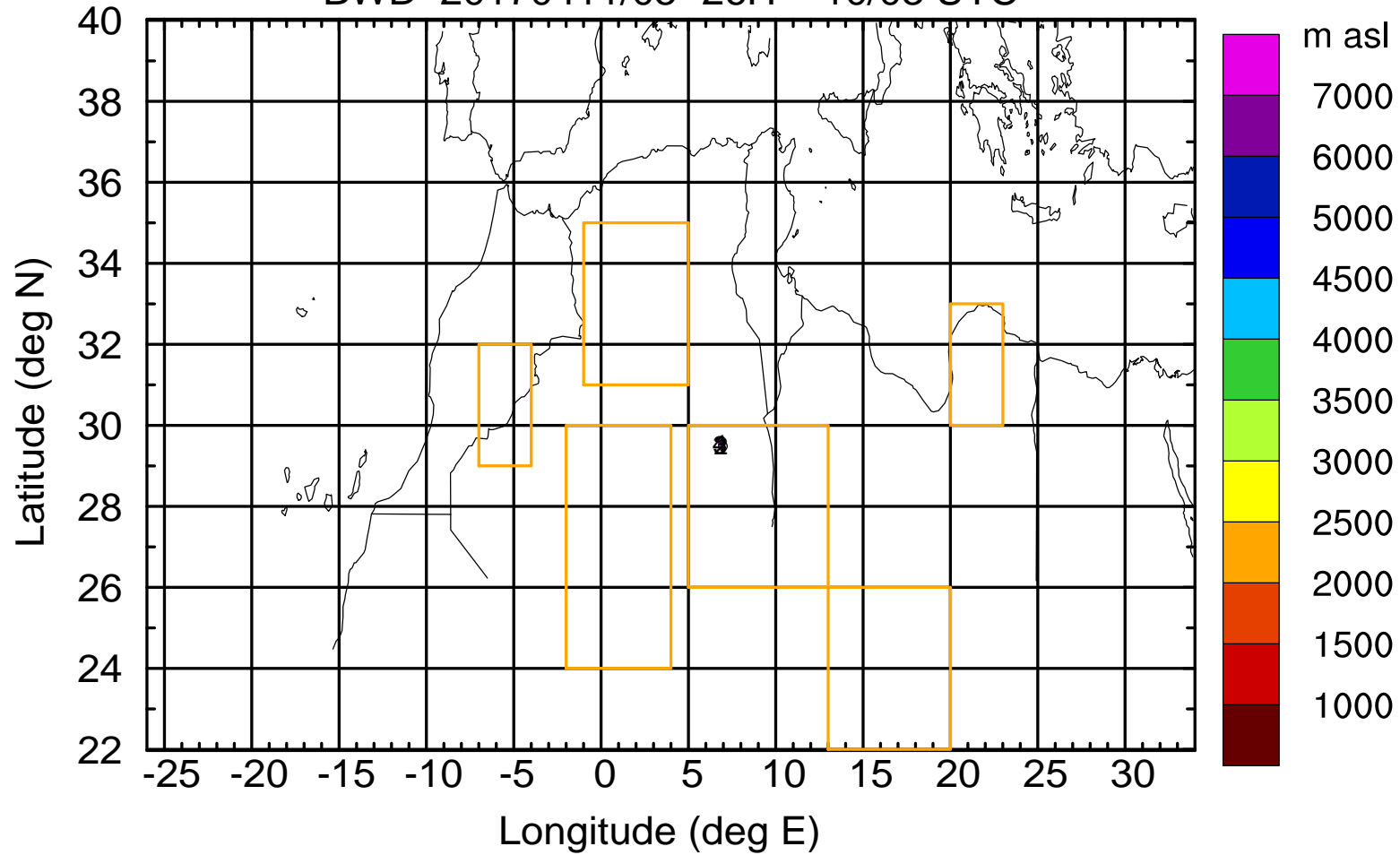
Level #5 of flight 170411a

BWD 20170411/05 -25H = 10/04 UTC



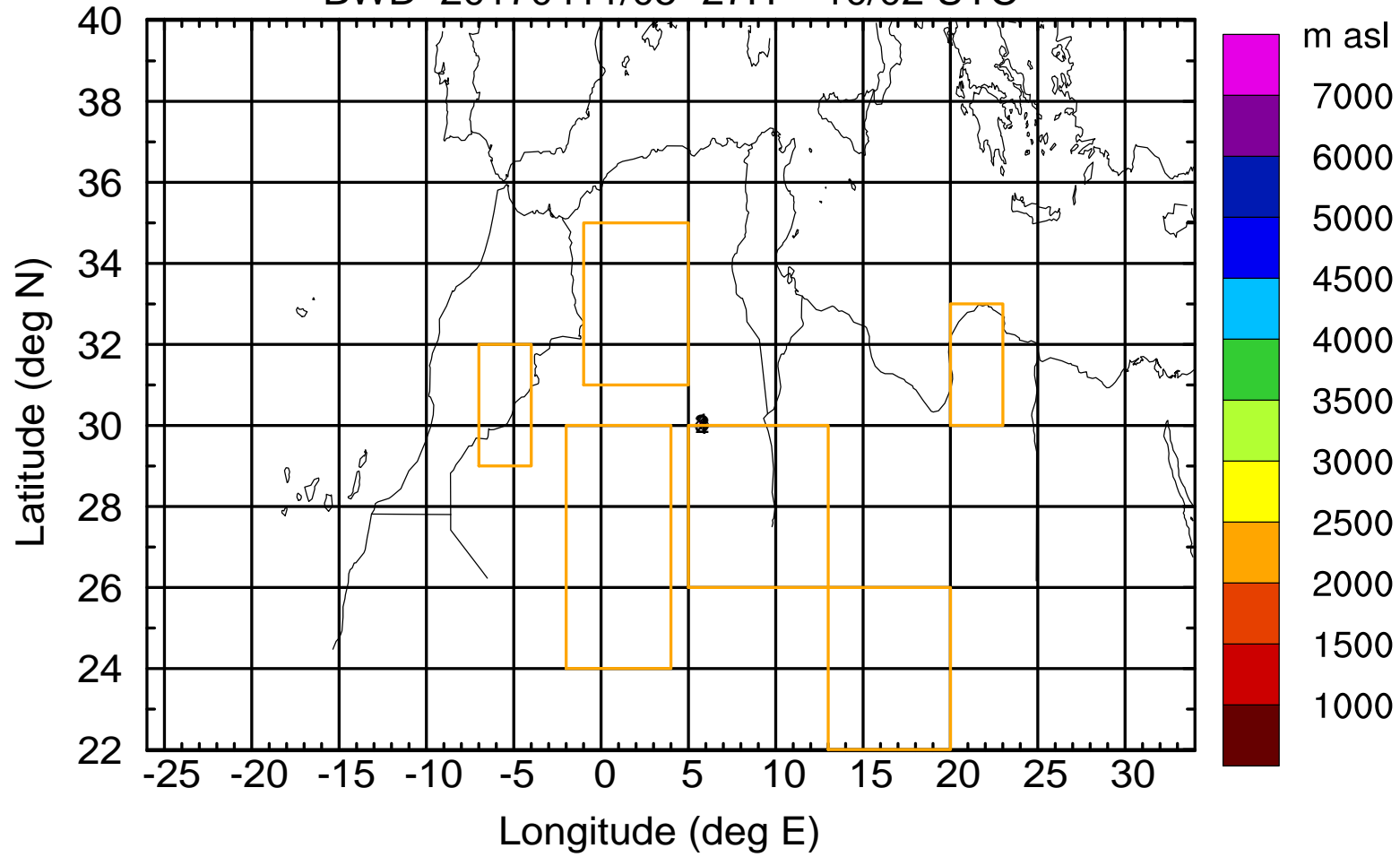
Level #5 of flight 170411a

BWD 20170411/05 -26H = 10/03 UTC



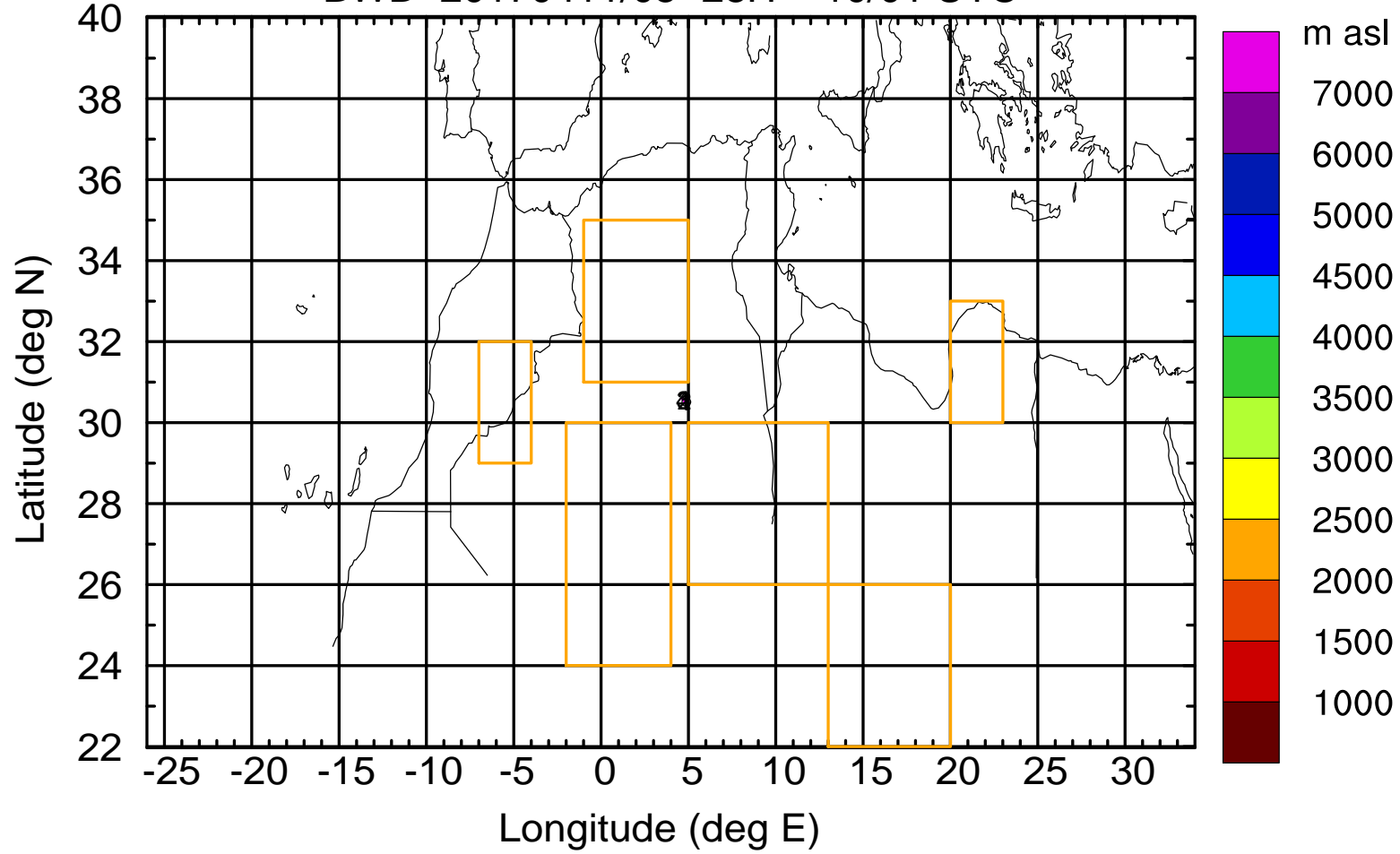
Level #5 of flight 170411a

BWD 20170411/05 -27H = 10/02 UTC



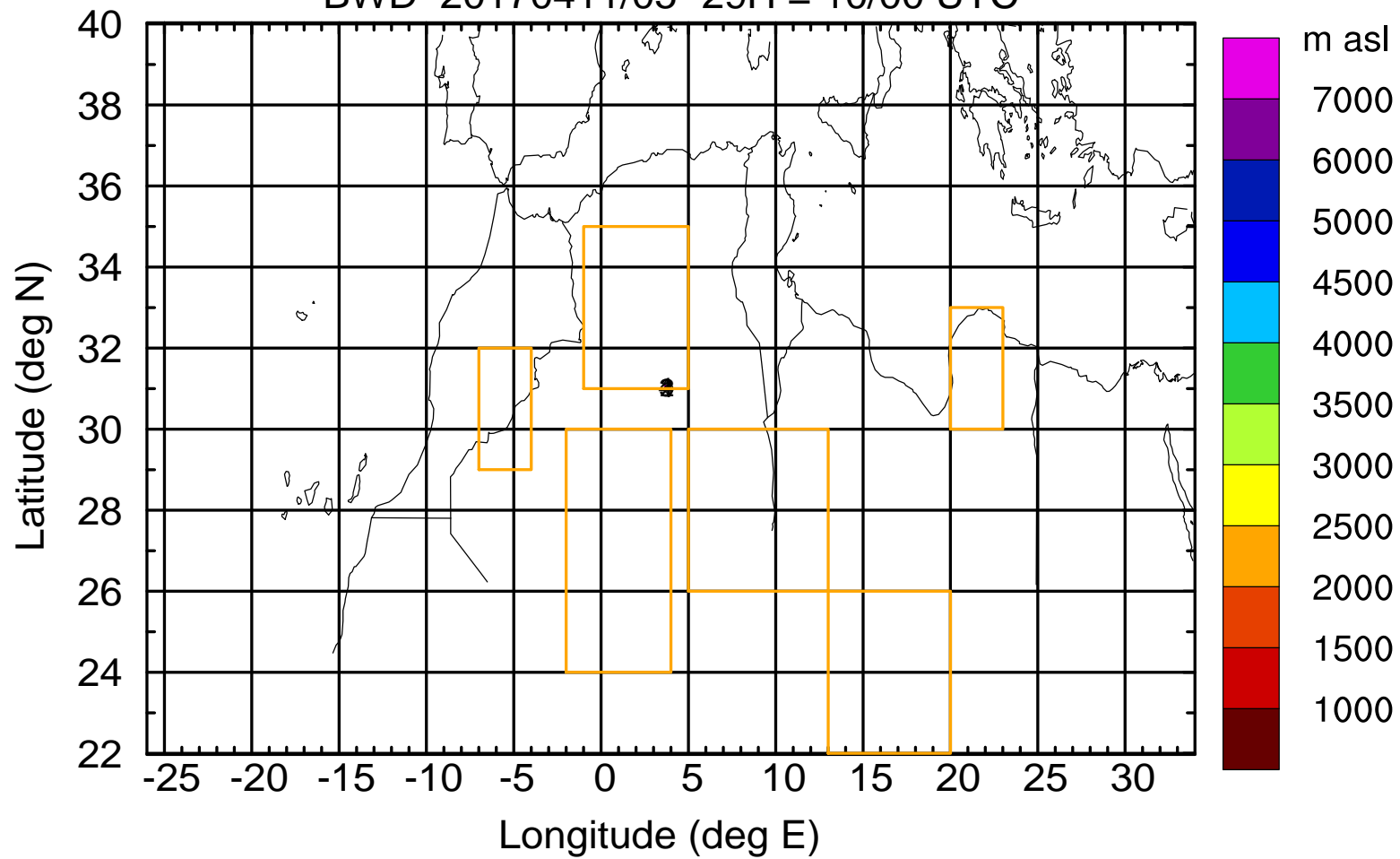
Level #5 of flight 170411a

BWD 20170411/05 -28H = 10/01 UTC



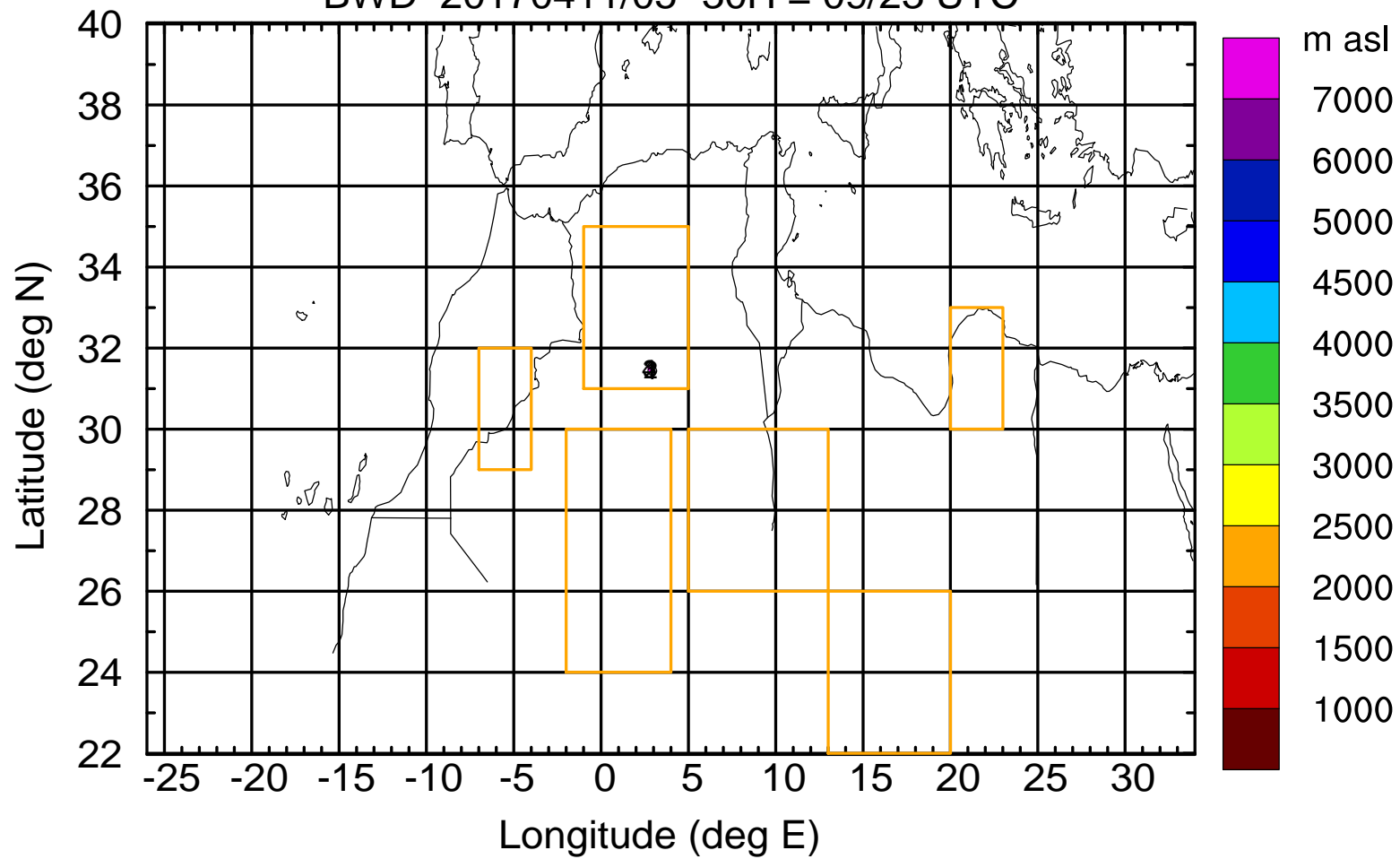
Level #5 of flight 170411a

BWD 20170411/05 -29H = 10/00 UTC



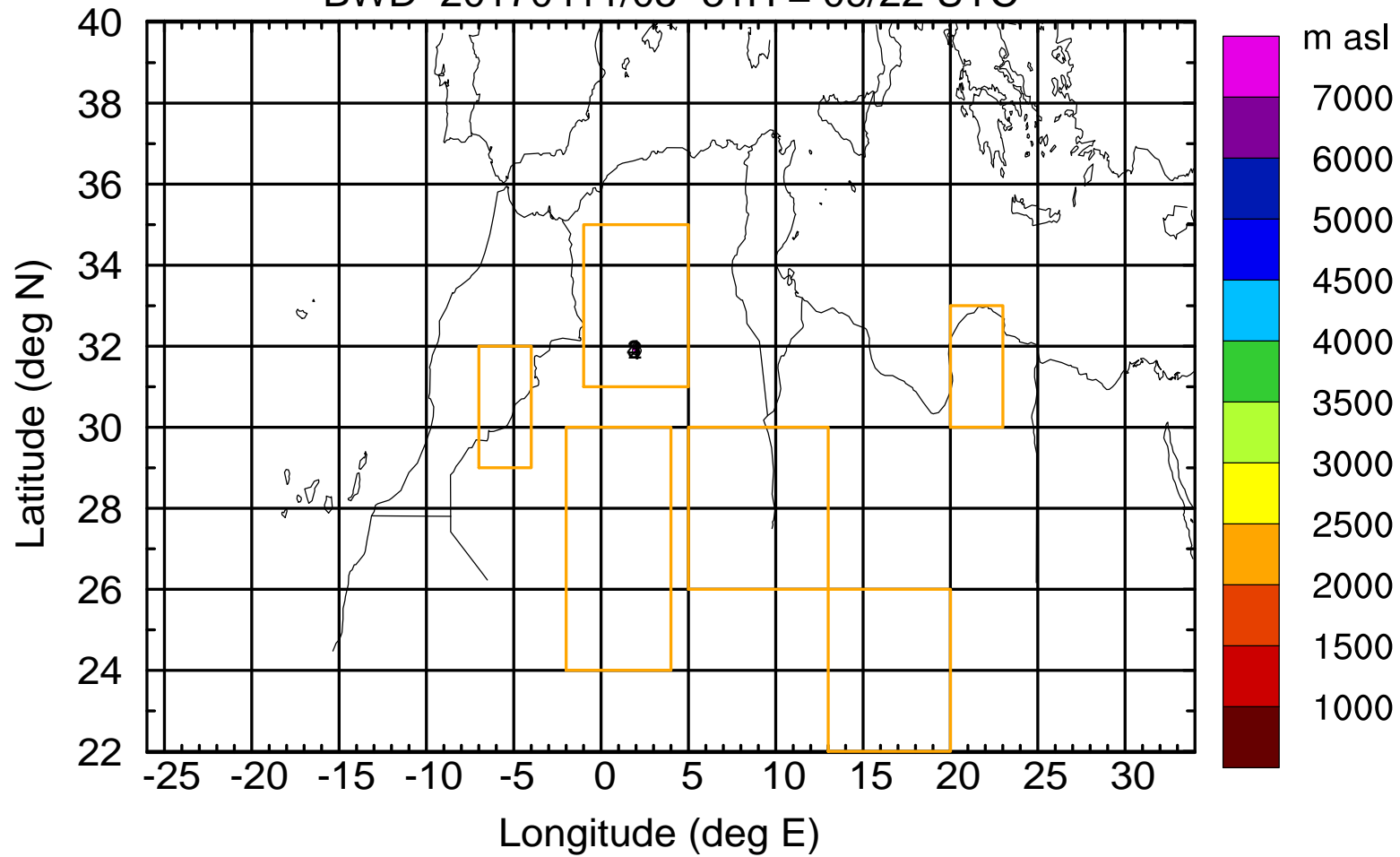
Level #5 of flight 170411a

BWD 20170411/05 -30H = 09/23 UTC



Level #5 of flight 170411a

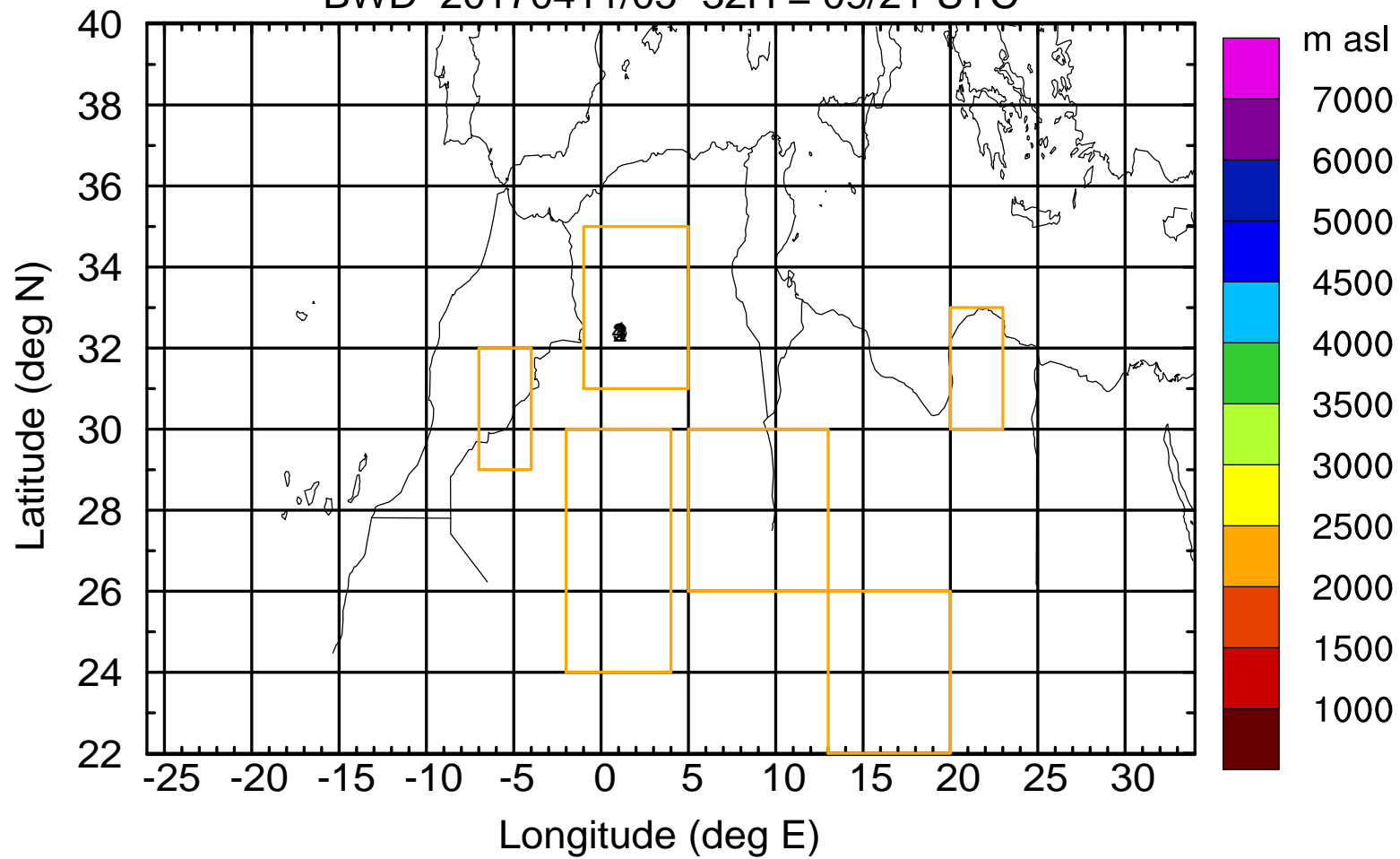
BWD 20170411/05 -31H = 09/22 UTC





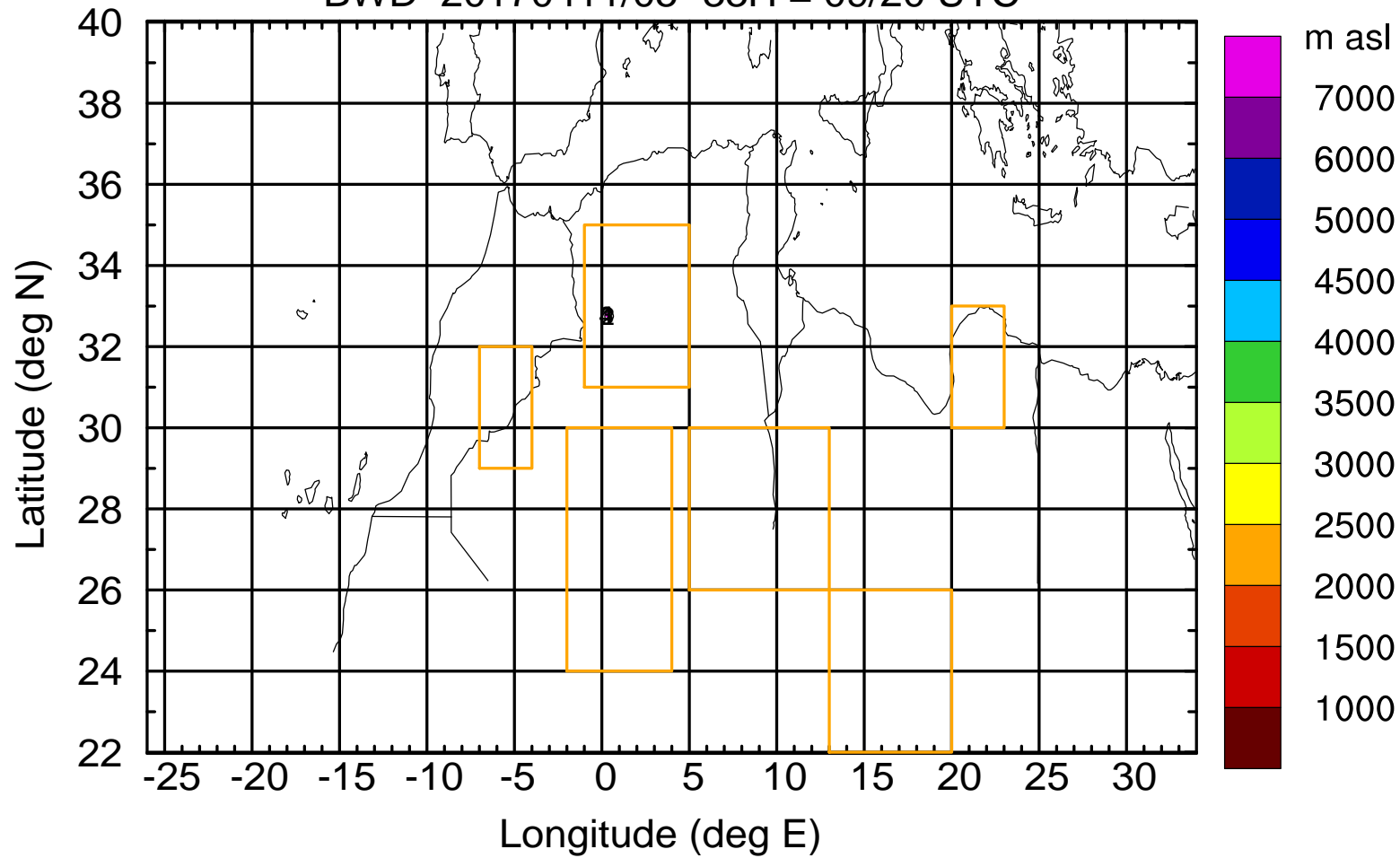
Level #5 of flight 170411a

BWD 20170411/05 -32H = 09/21 UTC



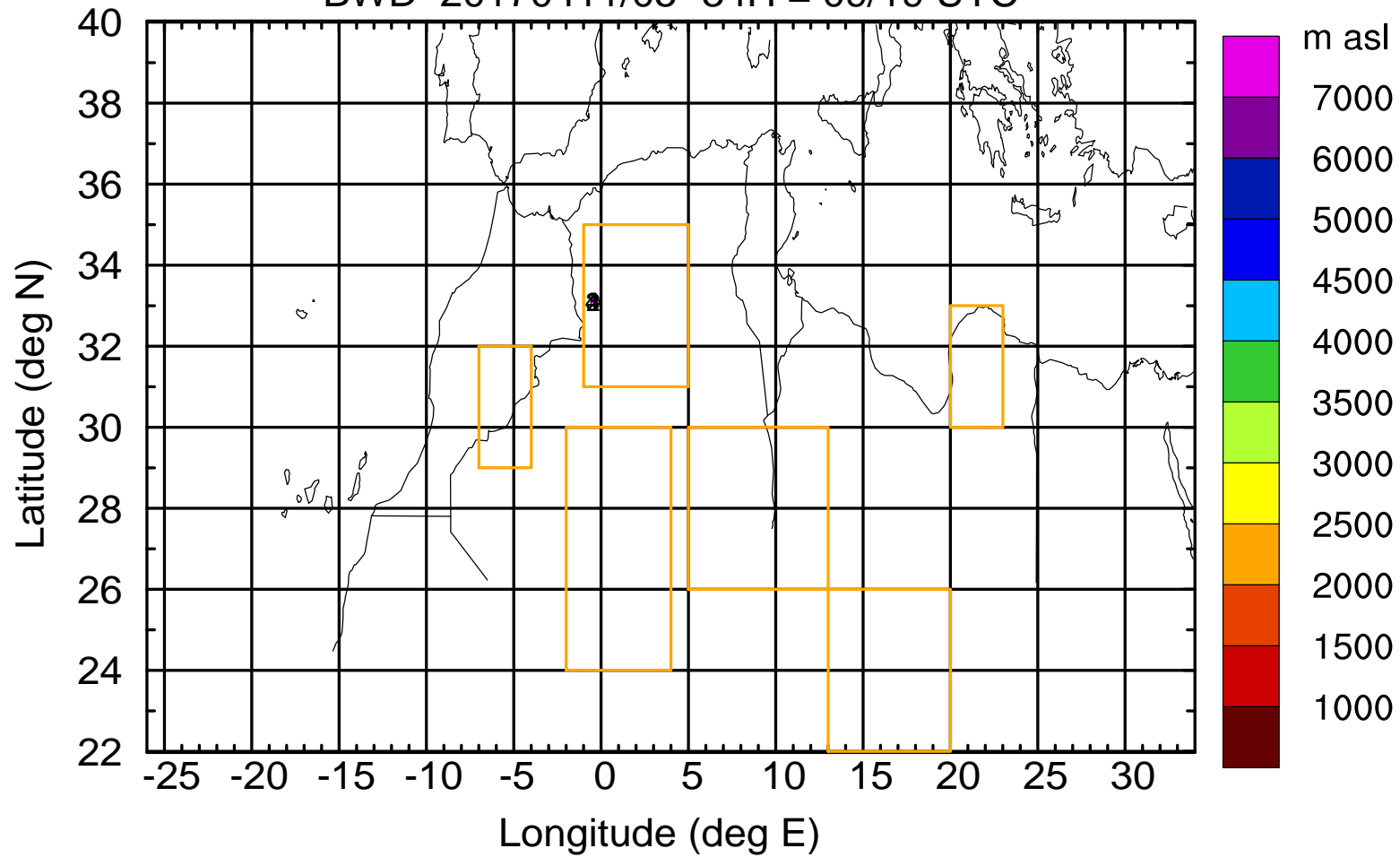
Level #5 of flight 170411a

BWD 20170411/05 -33H = 09/20 UTC



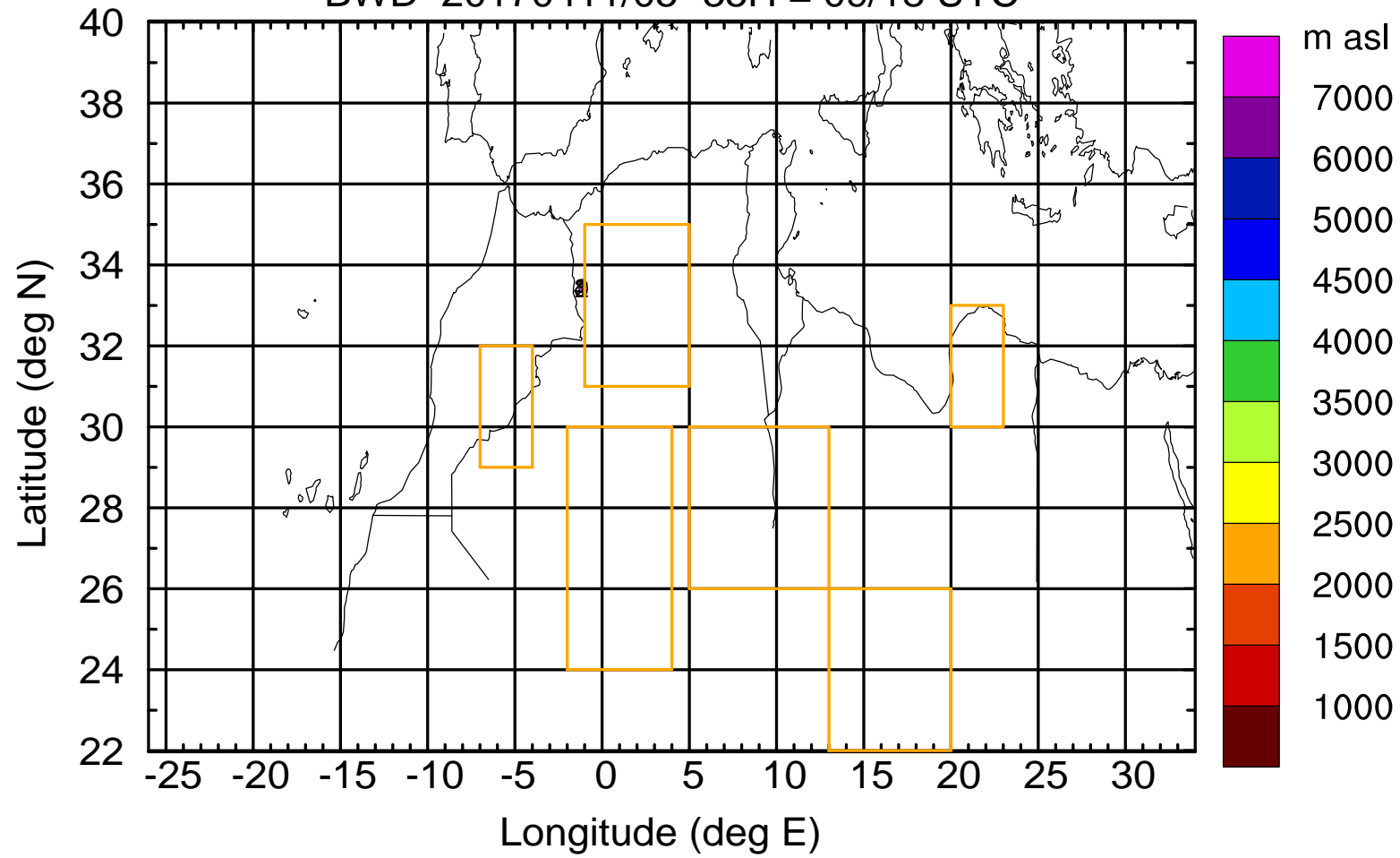
Level #5 of flight 170411a

BWD 20170411/05 -34H = 09/19 UTC



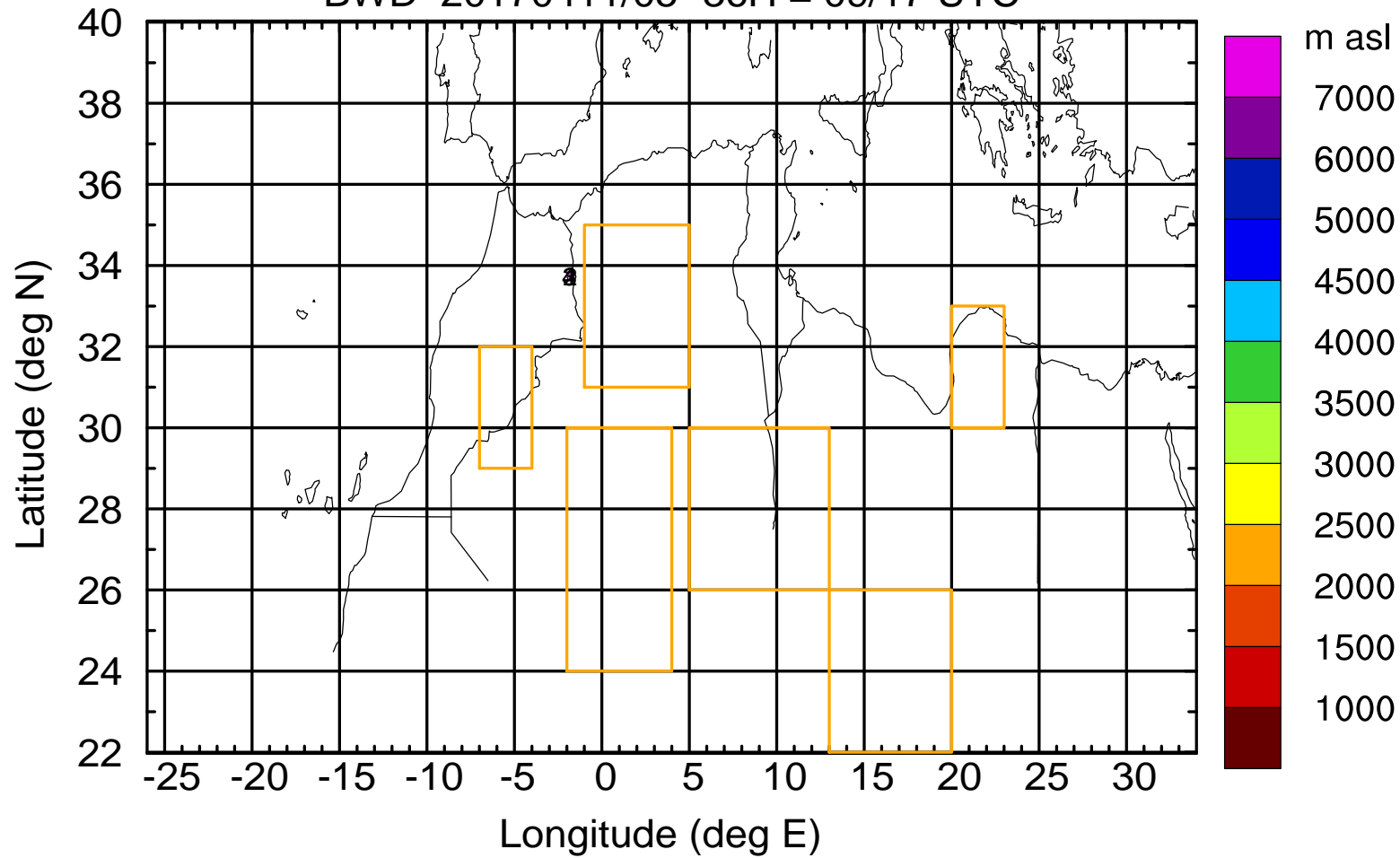
Level #5 of flight 170411a

BWD 20170411/05 -35H = 09/18 UTC



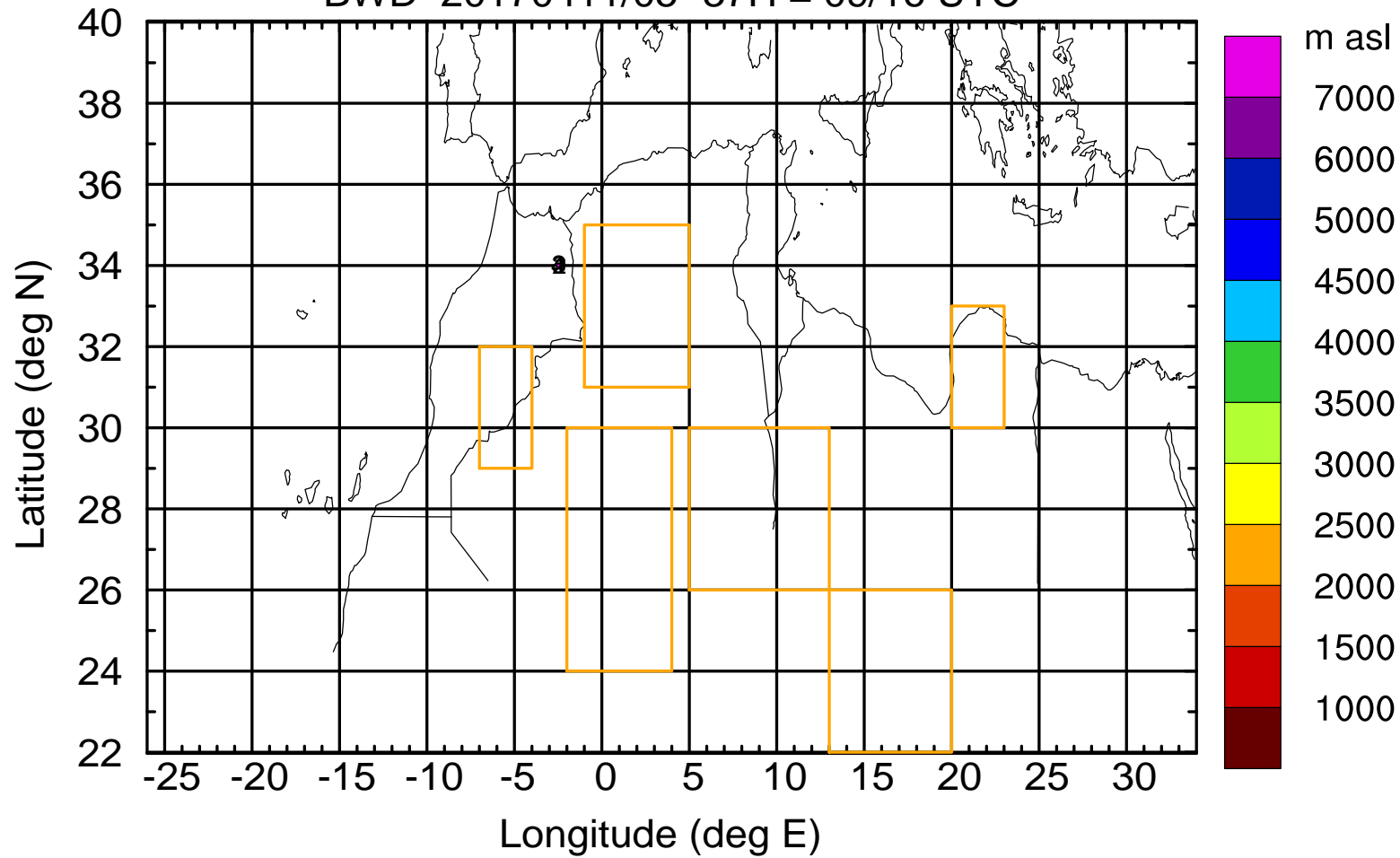
Level #5 of flight 170411a

BWD 20170411/05 -36H = 09/17 UTC



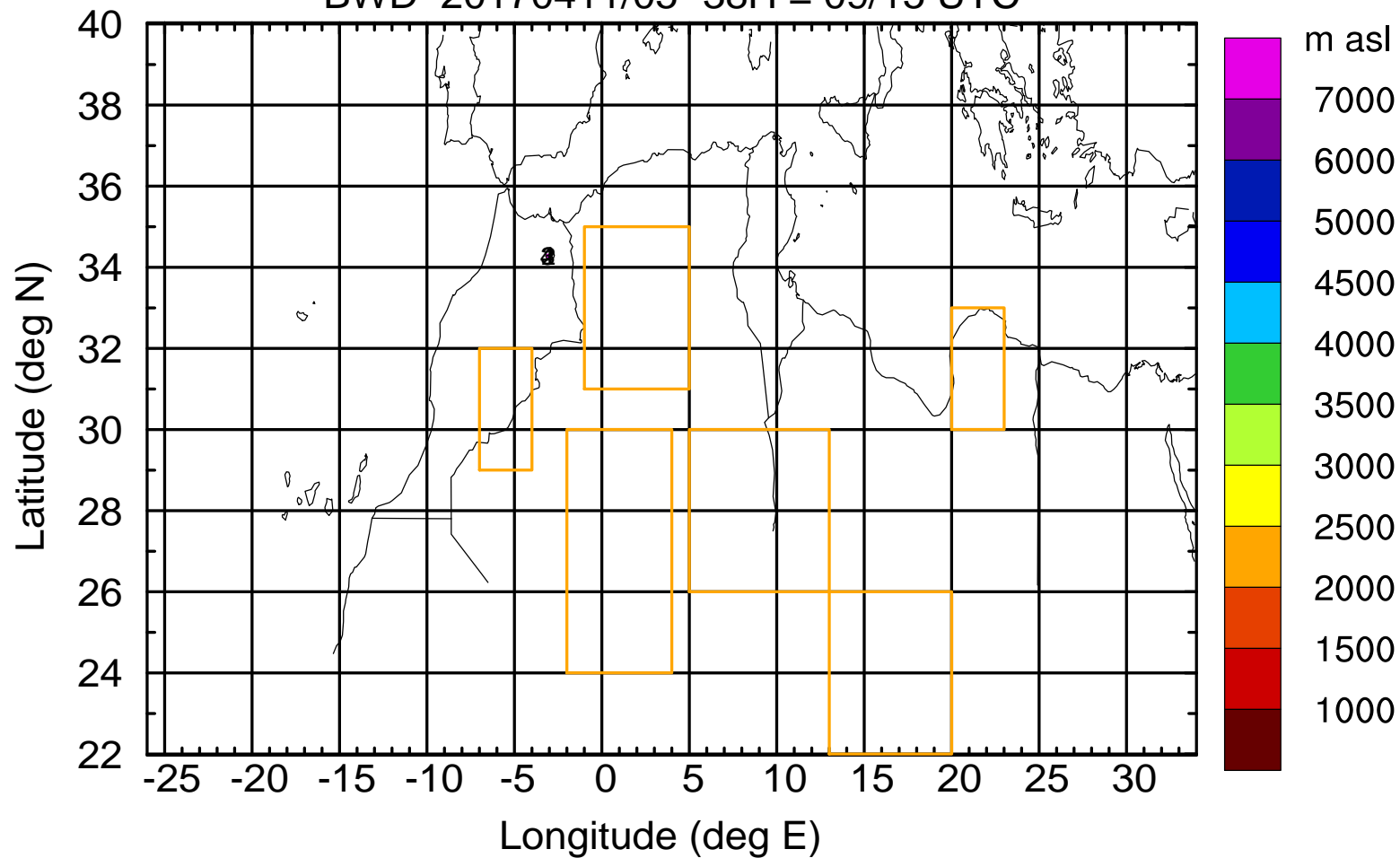
Level #5 of flight 170411a

BWD 20170411/05 -37H = 09/16 UTC



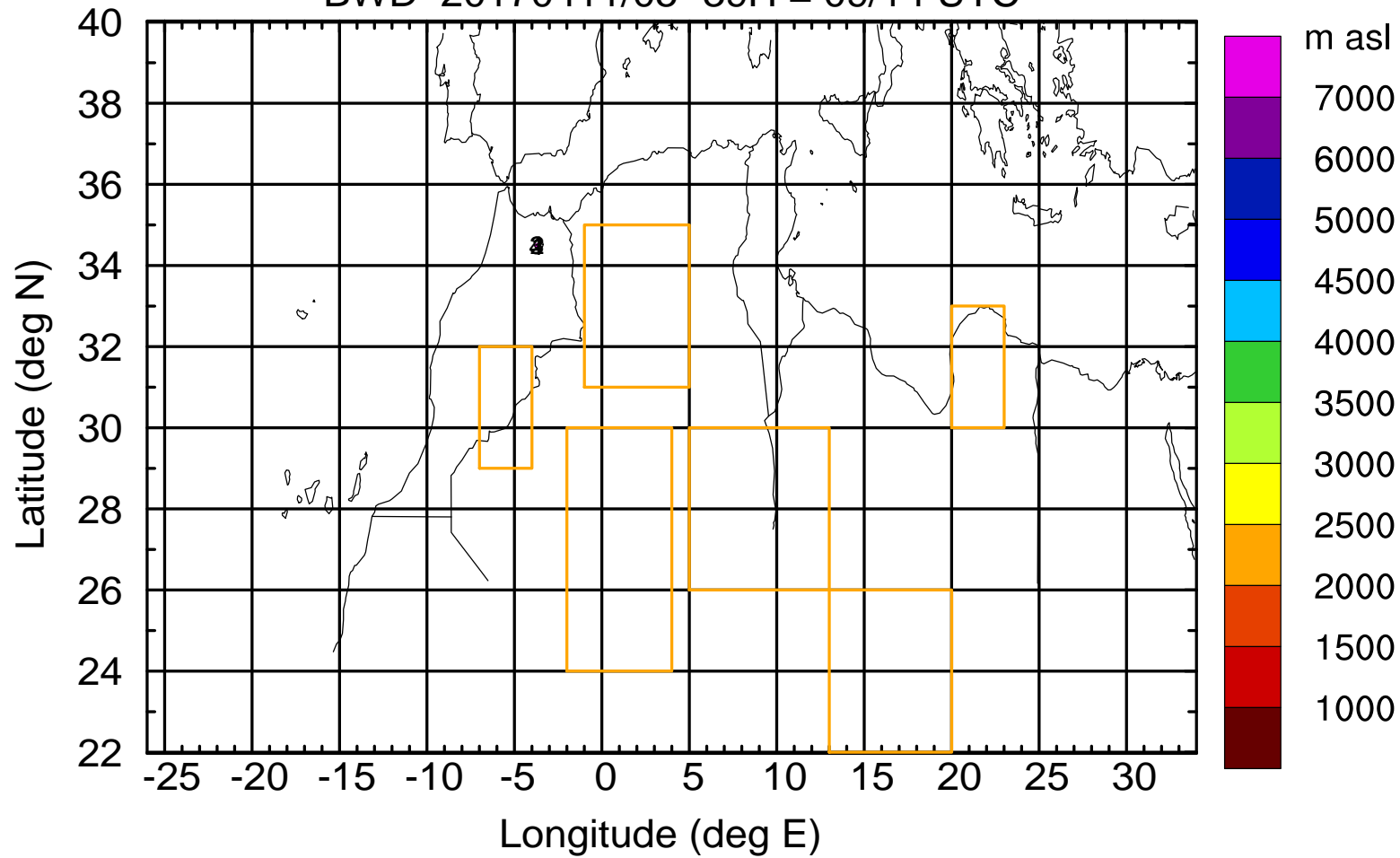
Level #5 of flight 170411a

BWD 20170411/05 -38H = 09/15 UTC



Level #5 of flight 170411a

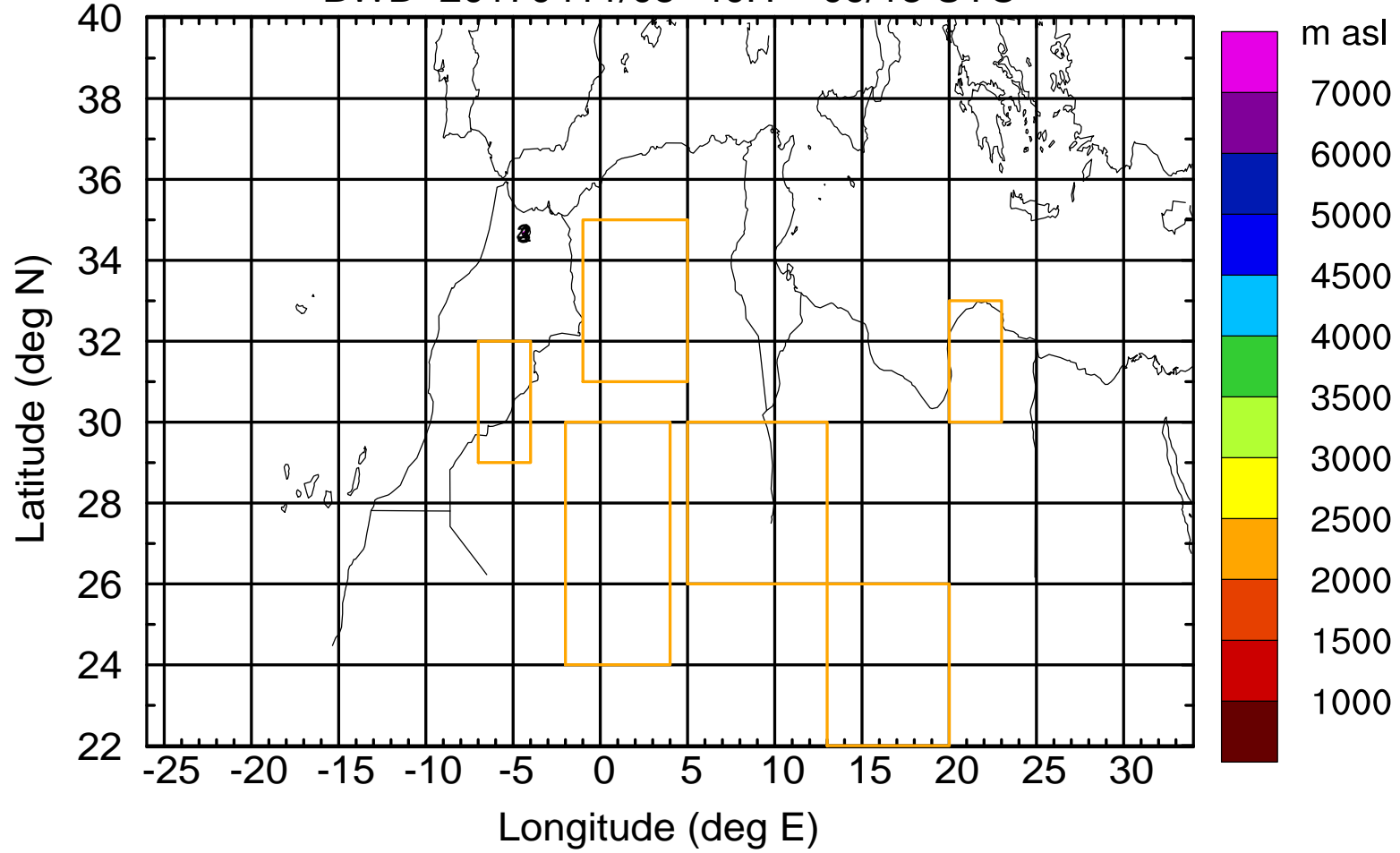
BWD 20170411/05 -39H = 09/14 UTC





Level #5 of flight 170411a

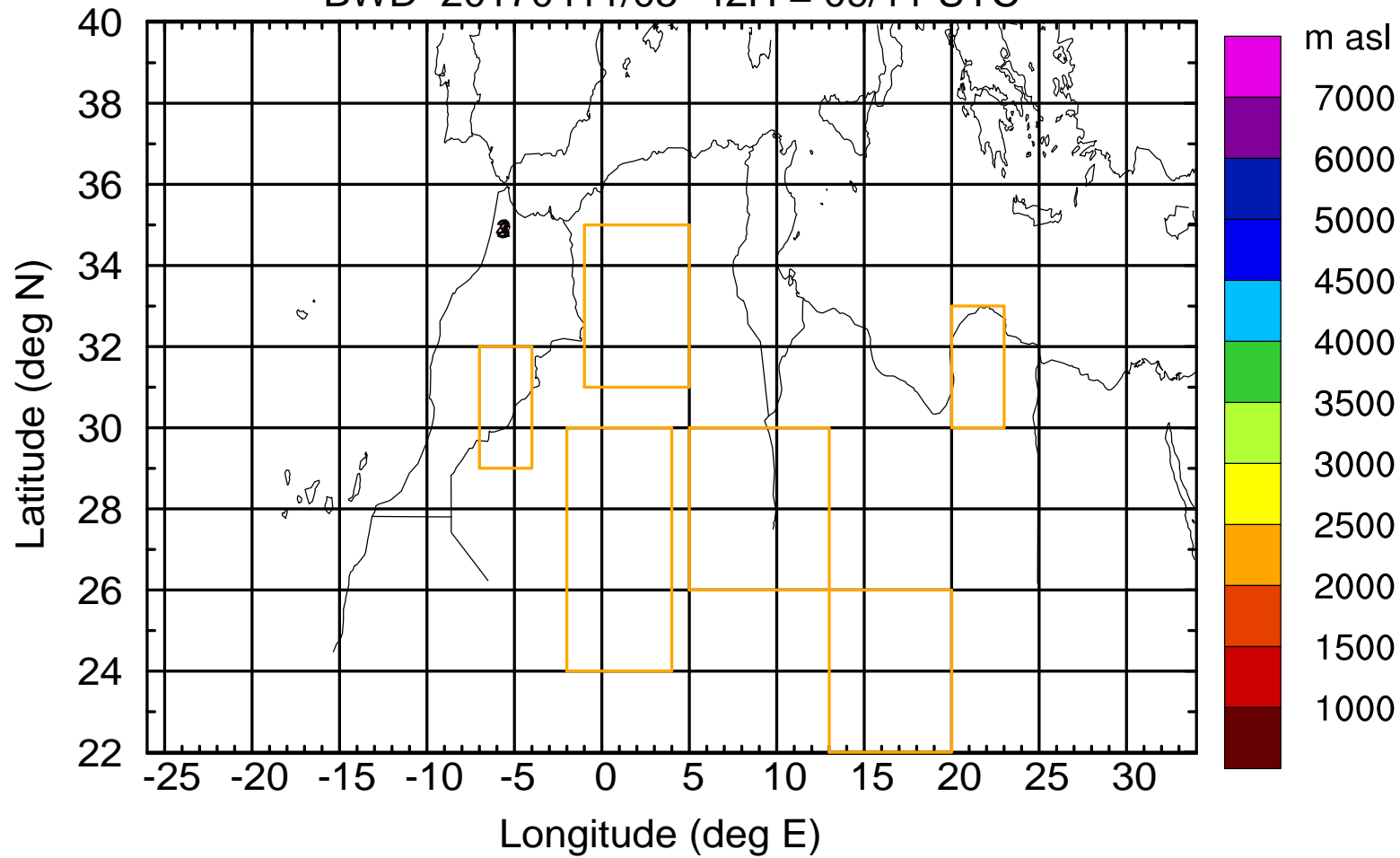
BWD 20170411/05 -40H = 09/13 UTC





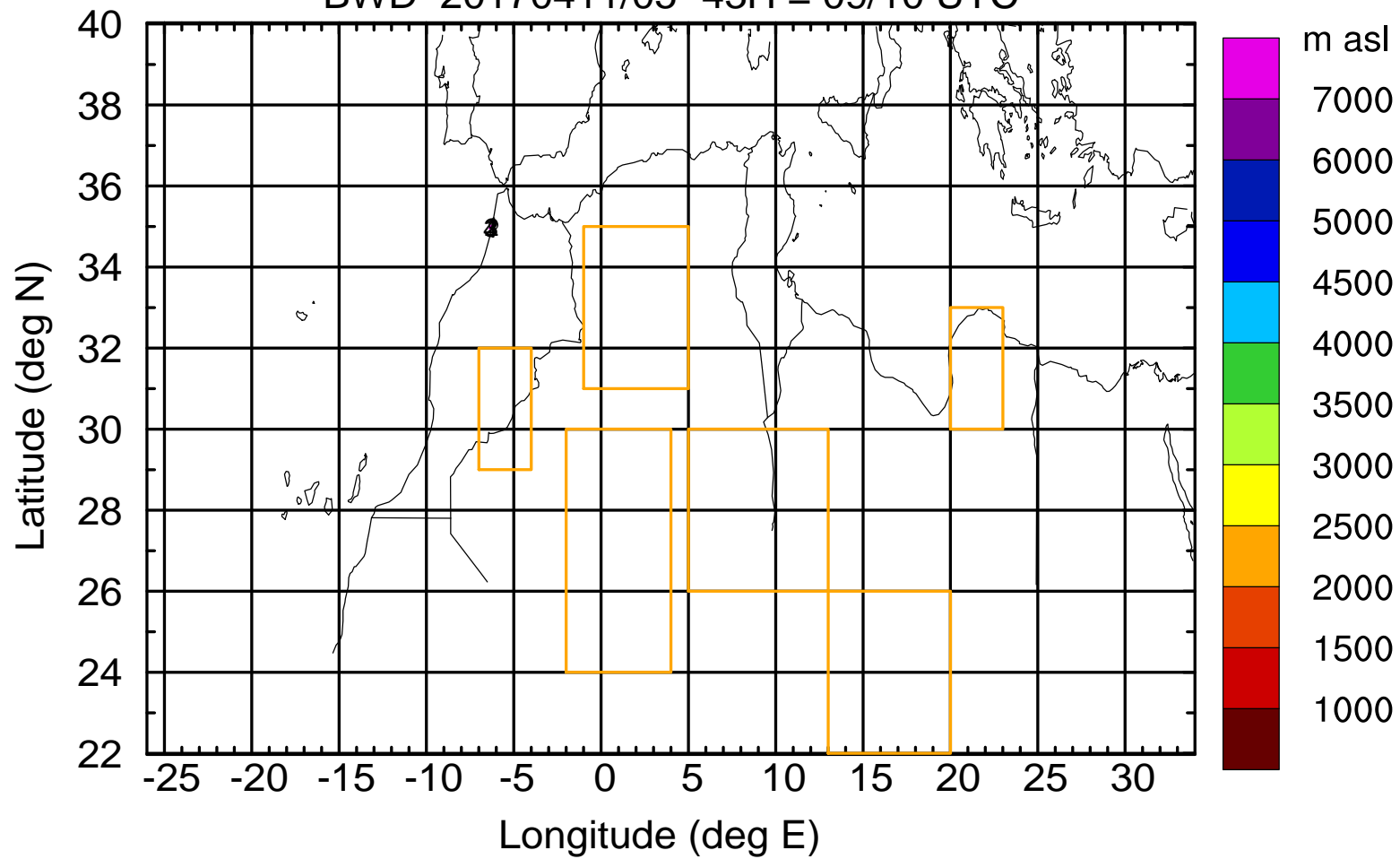
Level #5 of flight 170411a

BWD 20170411/05 -42H = 09/11 UTC



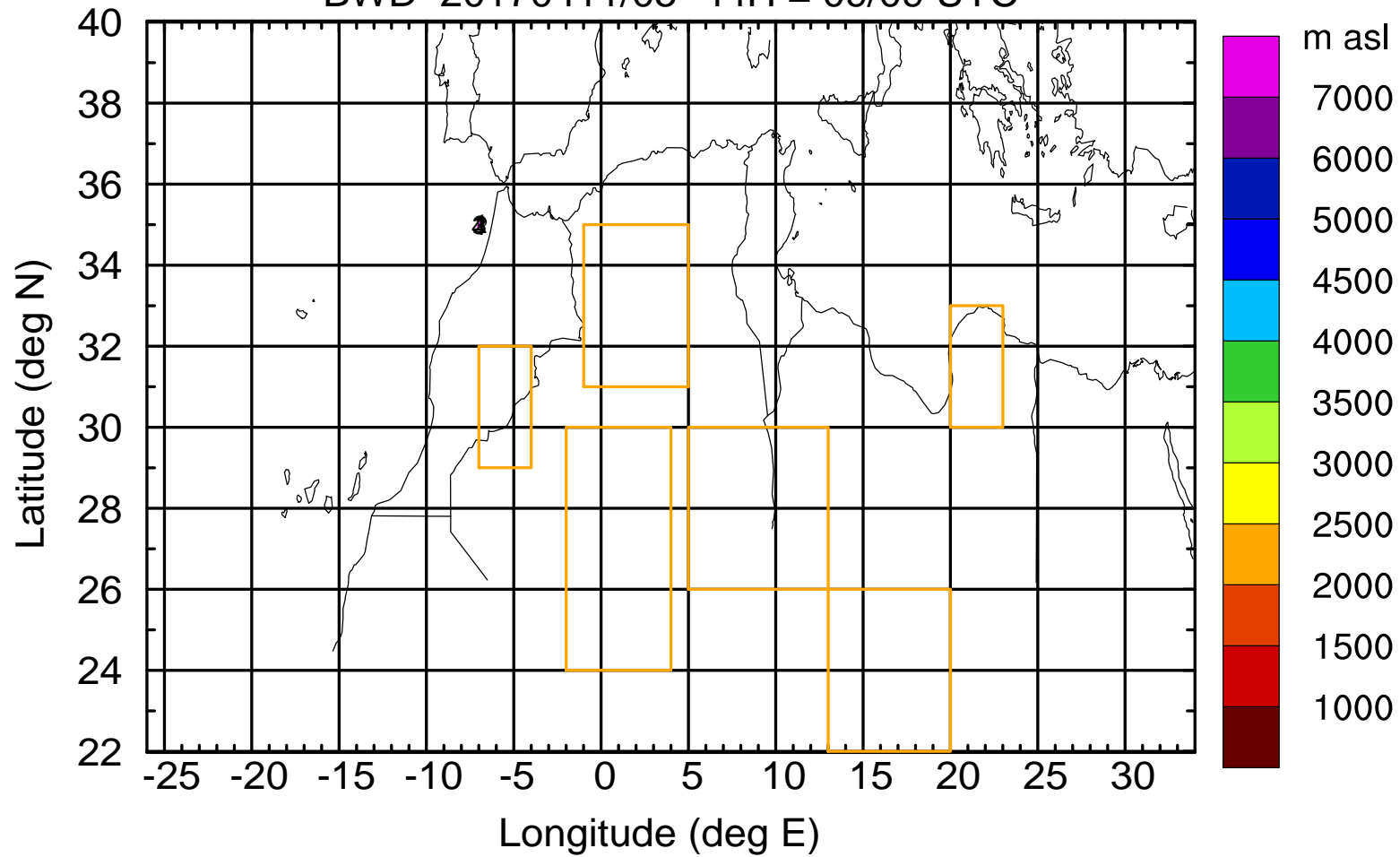
Level #5 of flight 170411a

BWD 20170411/05 -43H = 09/10 UTC



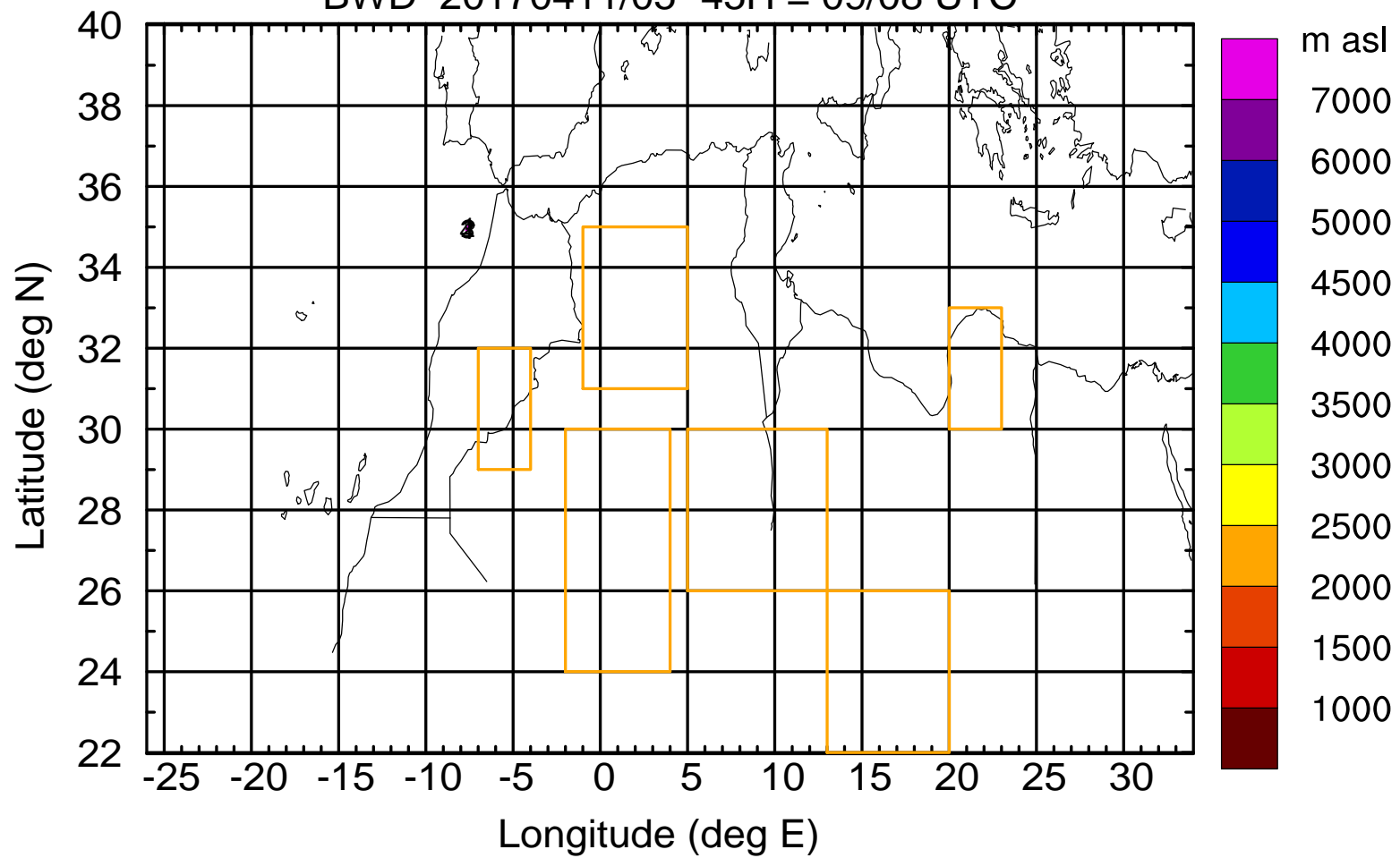
Level #5 of flight 170411a

BWD 20170411/05 -44H = 09/09 UTC



Level #5 of flight 170411a

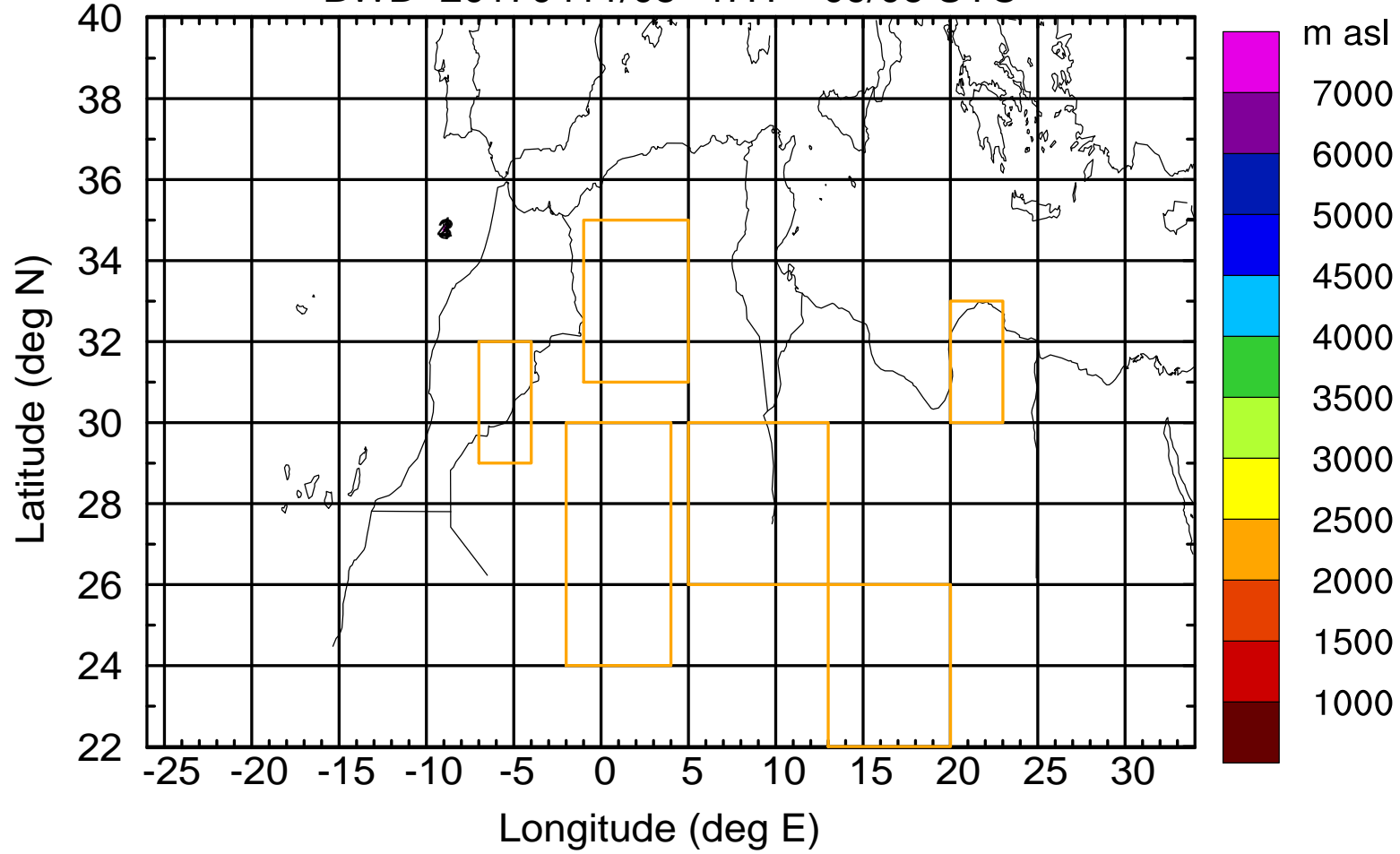
BWD 20170411/05 -45H = 09/08 UTC





Level #5 of flight 170411a

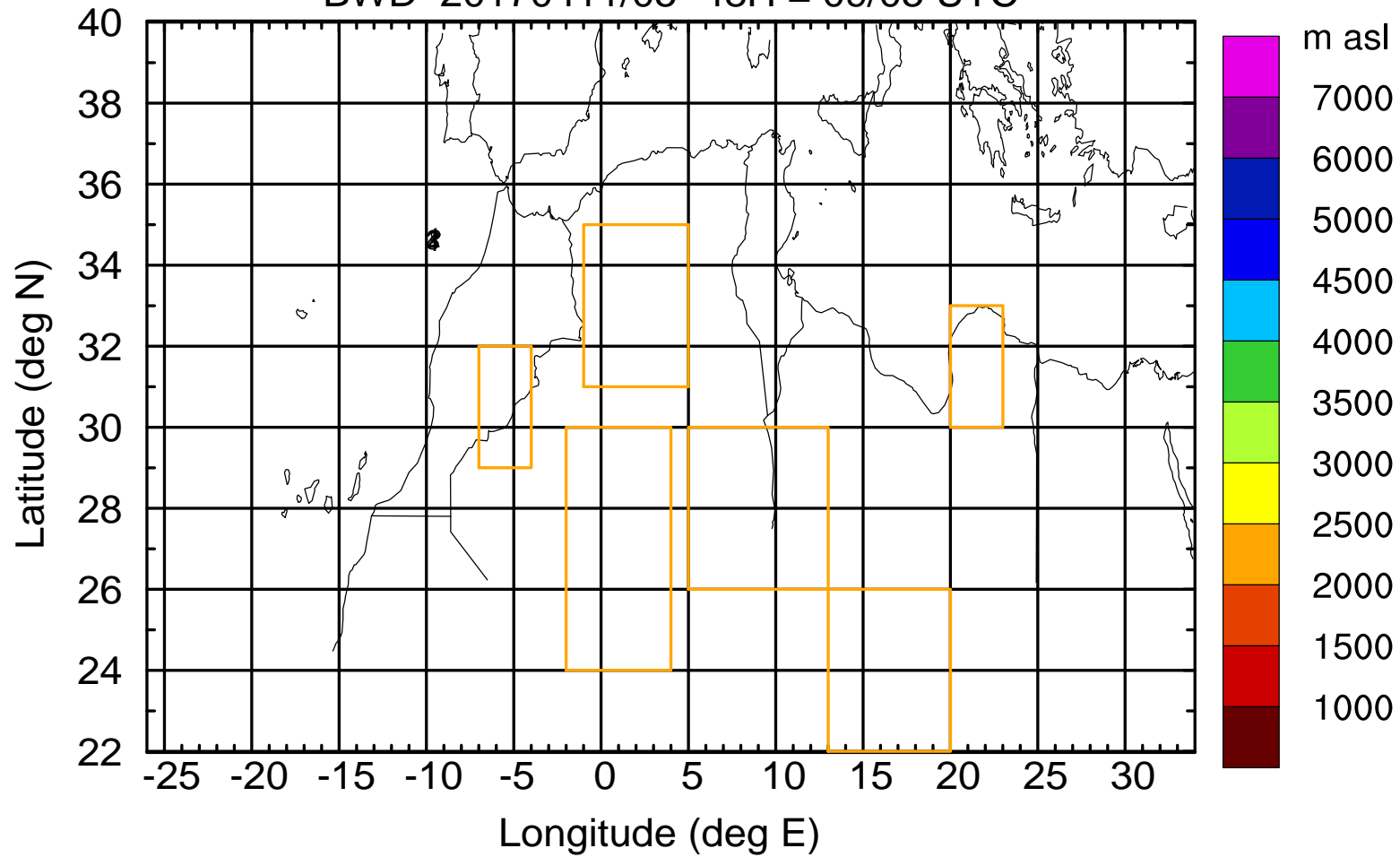
BWD 20170411/05 -47H = 09/06 UTC





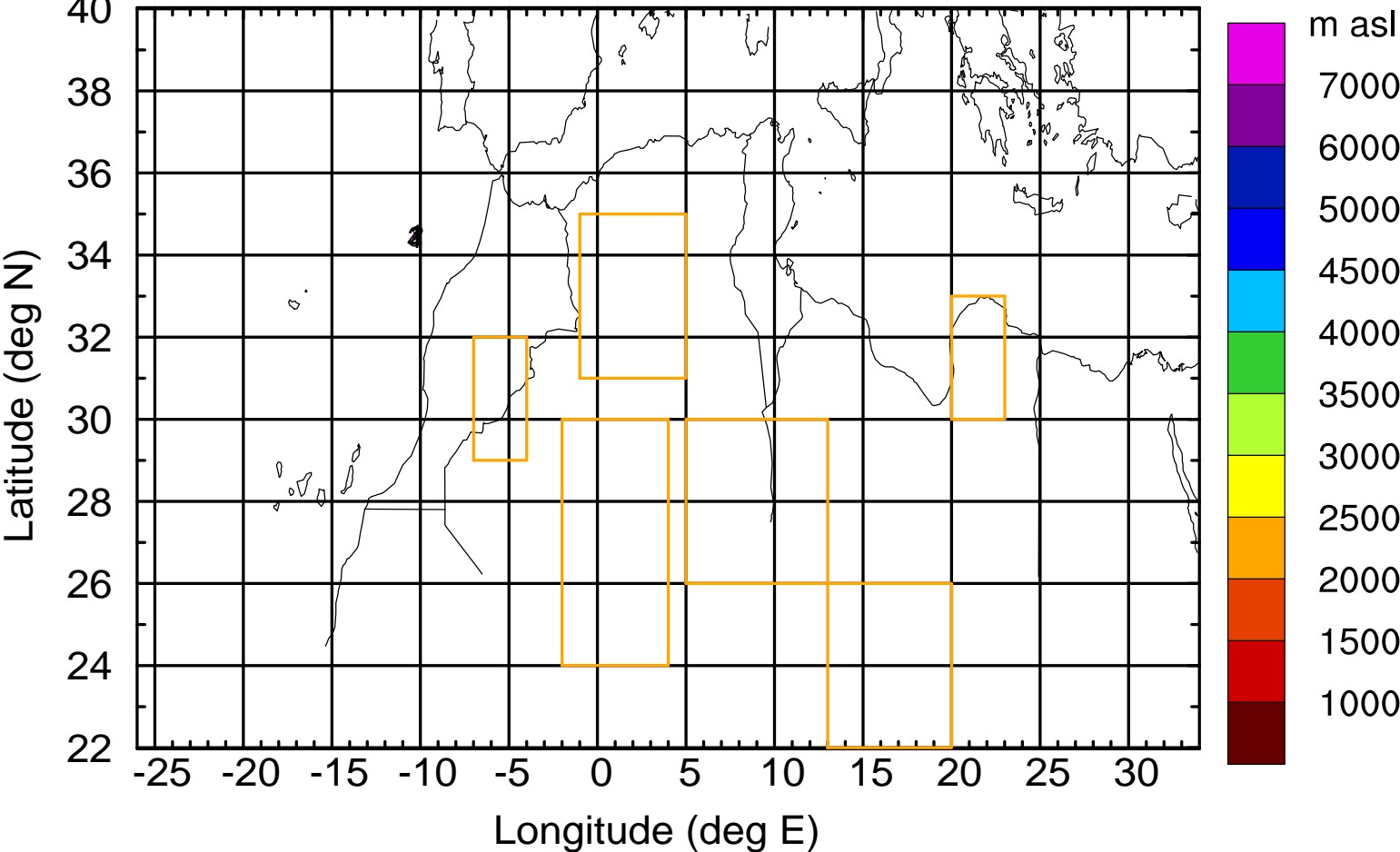
Level #5 of flight 170411a

BWD 20170411/05 -48H = 09/05 UTC



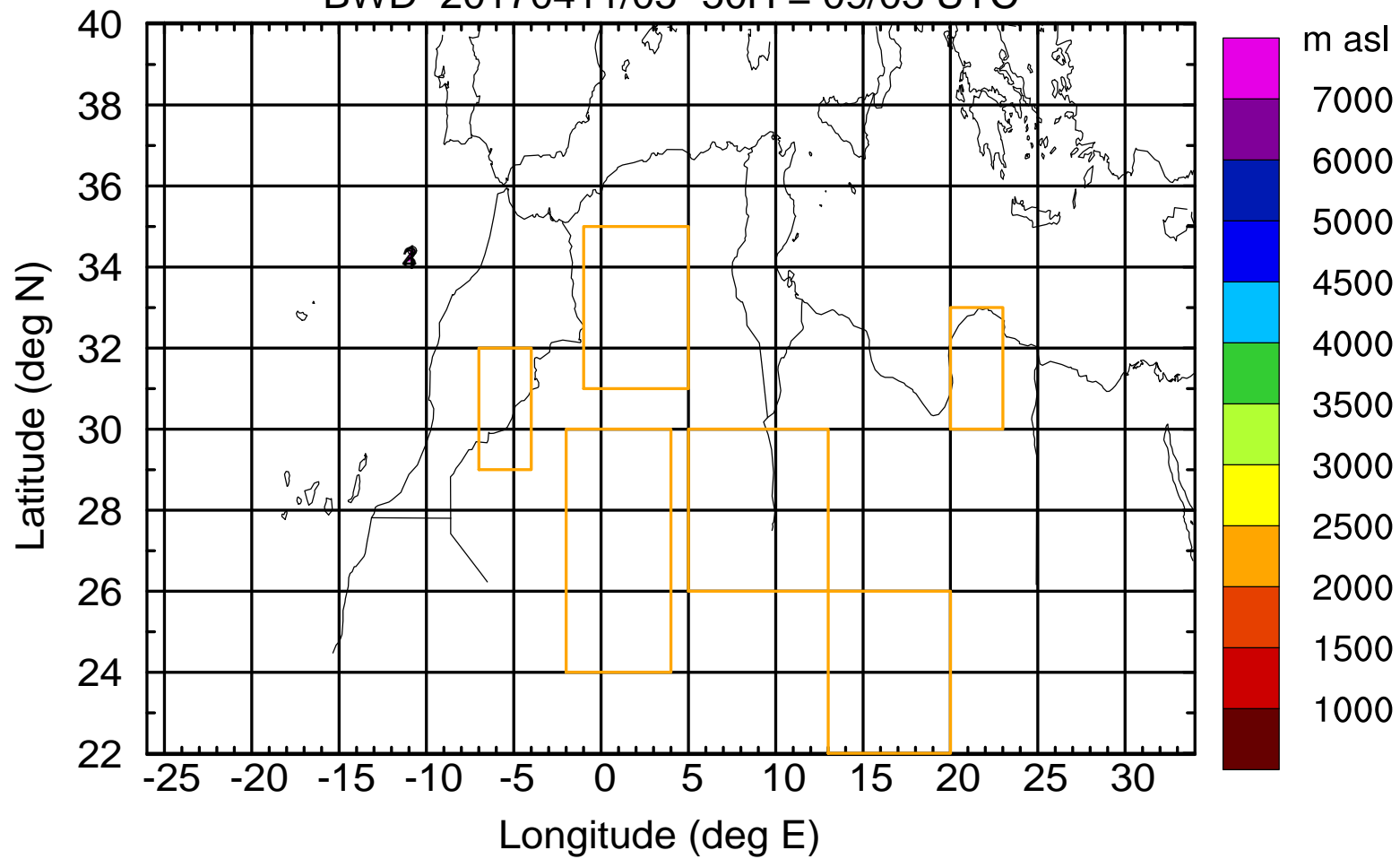
Level #5 of flight 170411a

BWD 20170411/05 -49H = 09/04 UTC



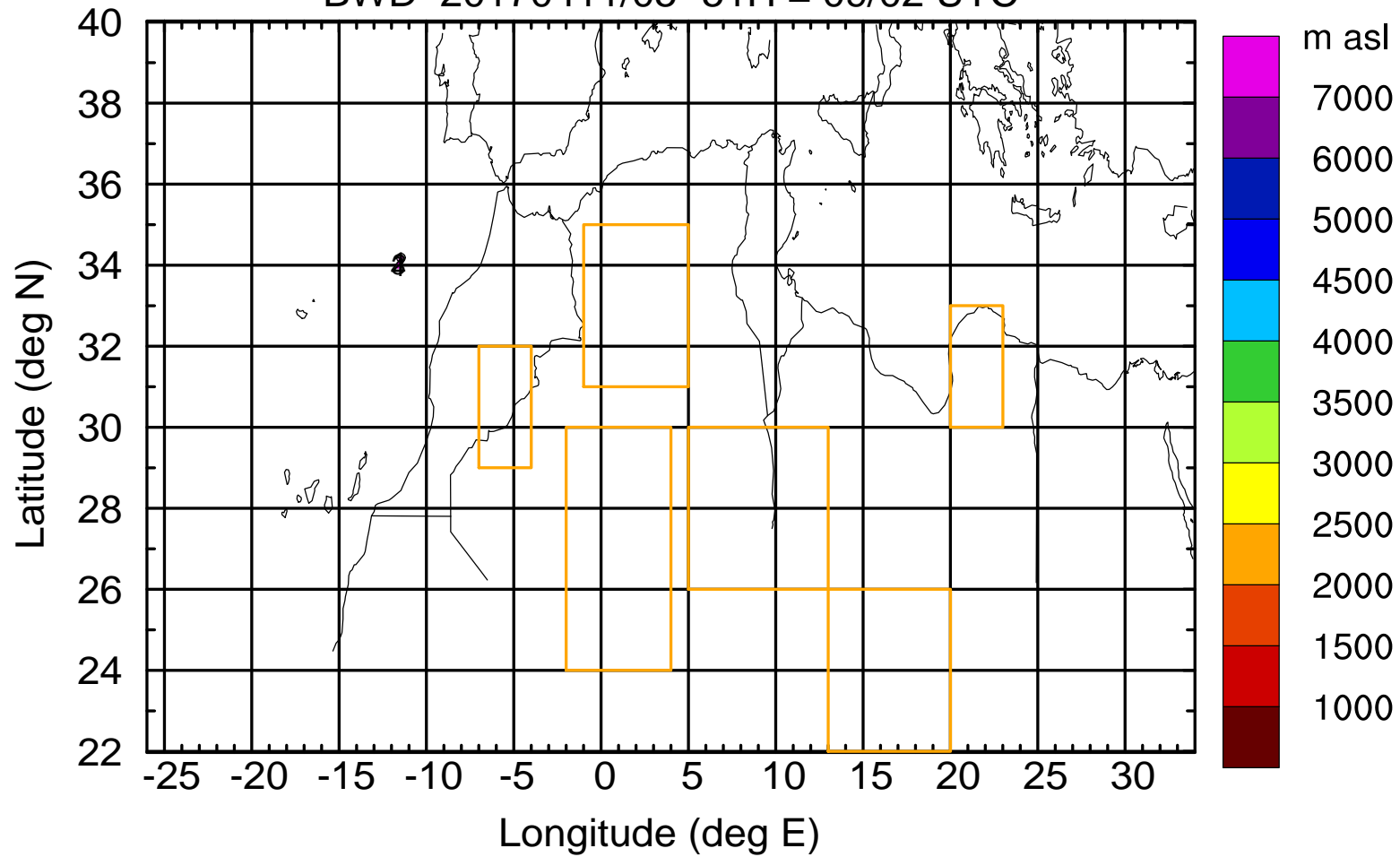
Level #5 of flight 170411a

BWD 20170411/05 -50H = 09/03 UTC



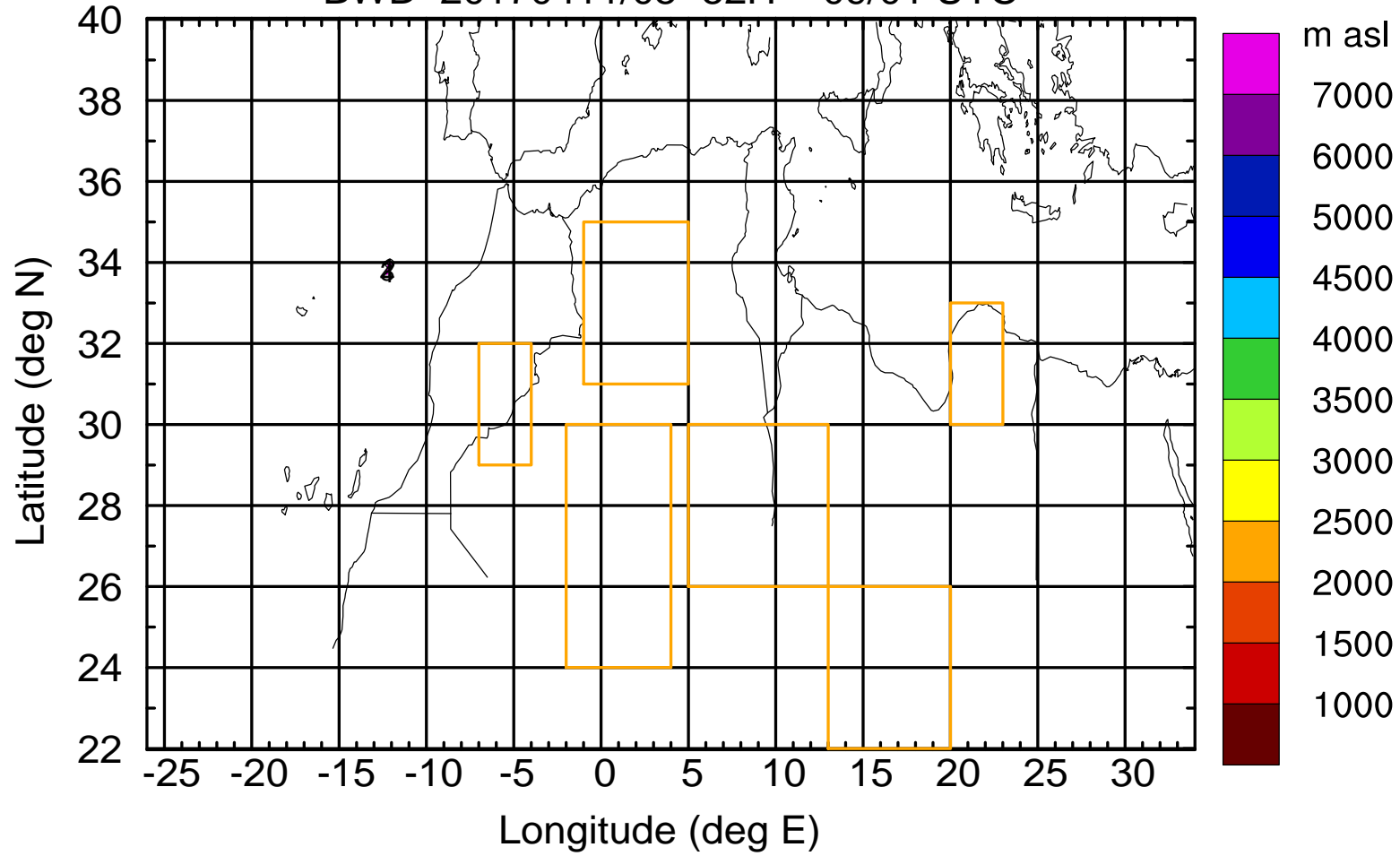
Level #5 of flight 170411a

BWD 20170411/05 -51H = 09/02 UTC



Level #5 of flight 170411a

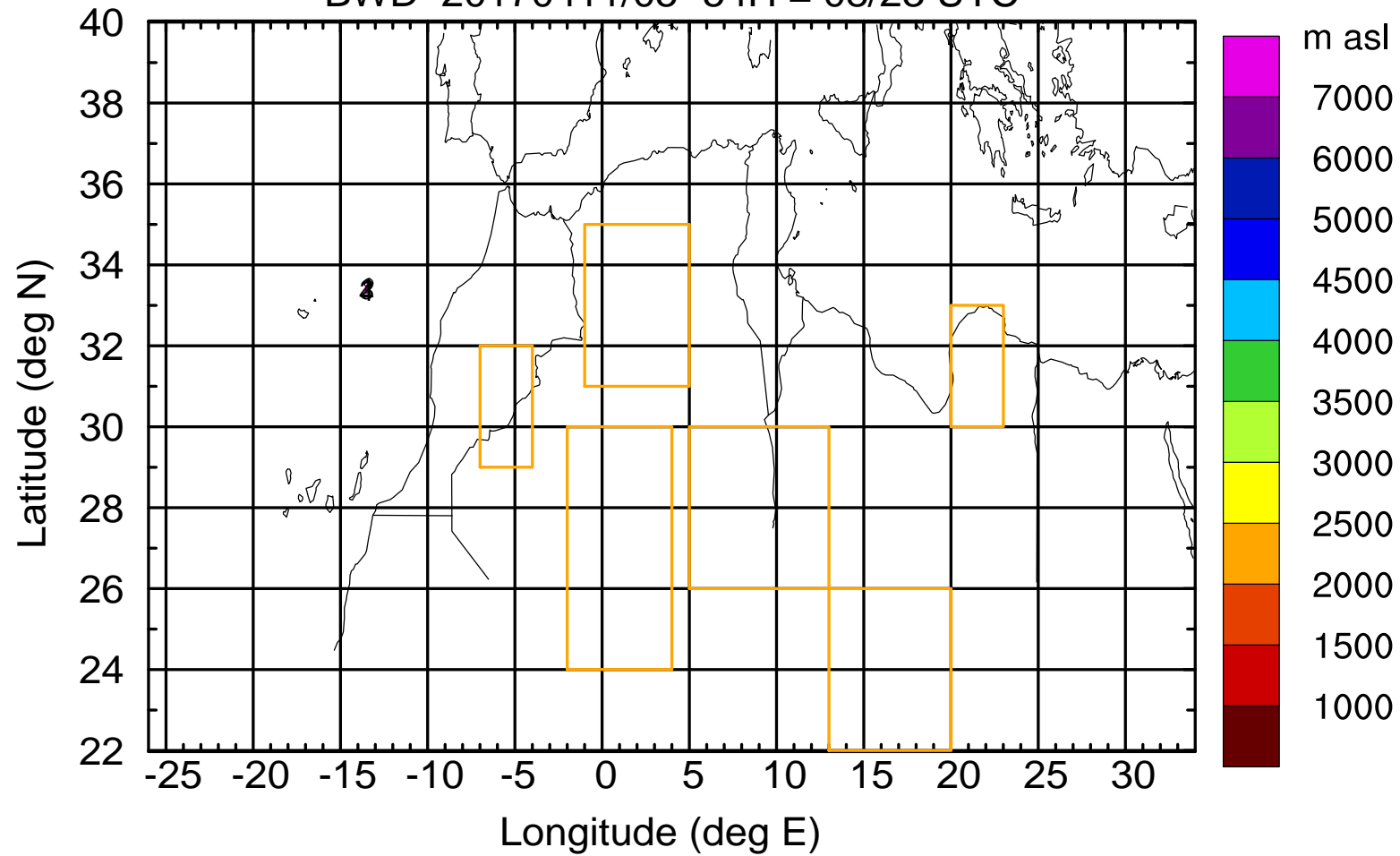
BWD 20170411/05 -52H = 09/01 UTC





Level #5 of flight 170411a

BWD 20170411/05 -54H = 08/23 UTC

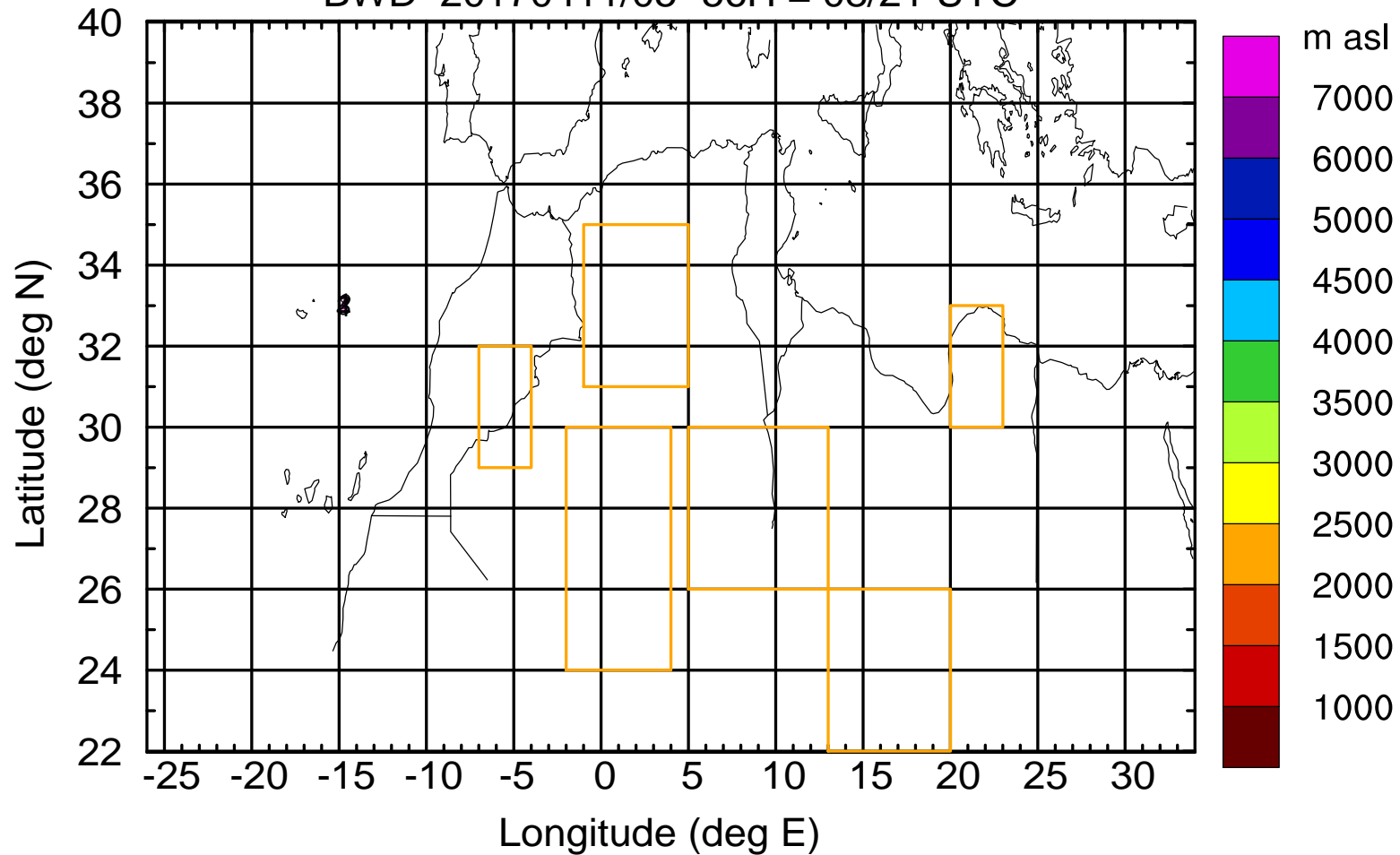






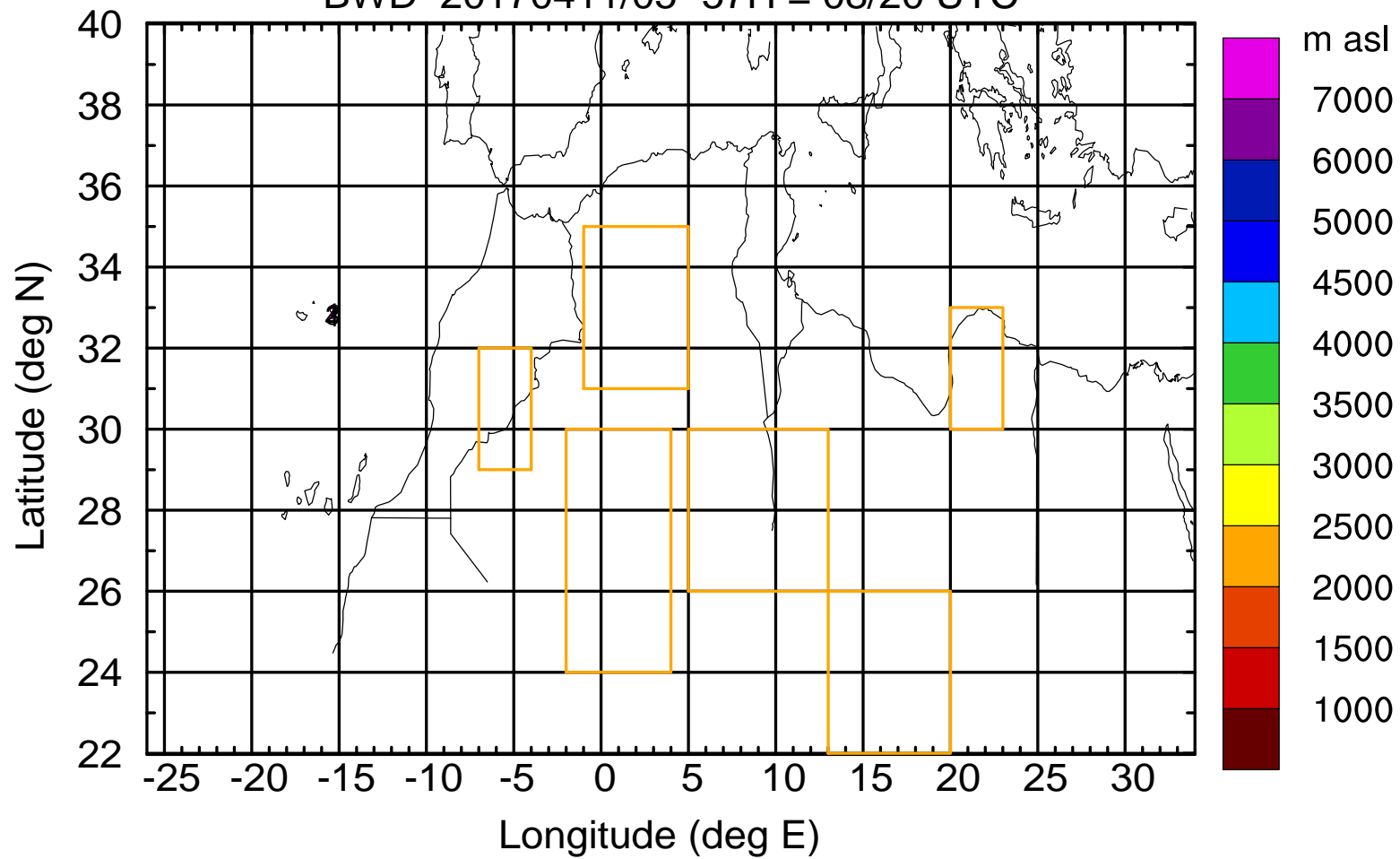
Level #5 of flight 170411a

BWD 20170411/05 -56H = 08/21 UTC



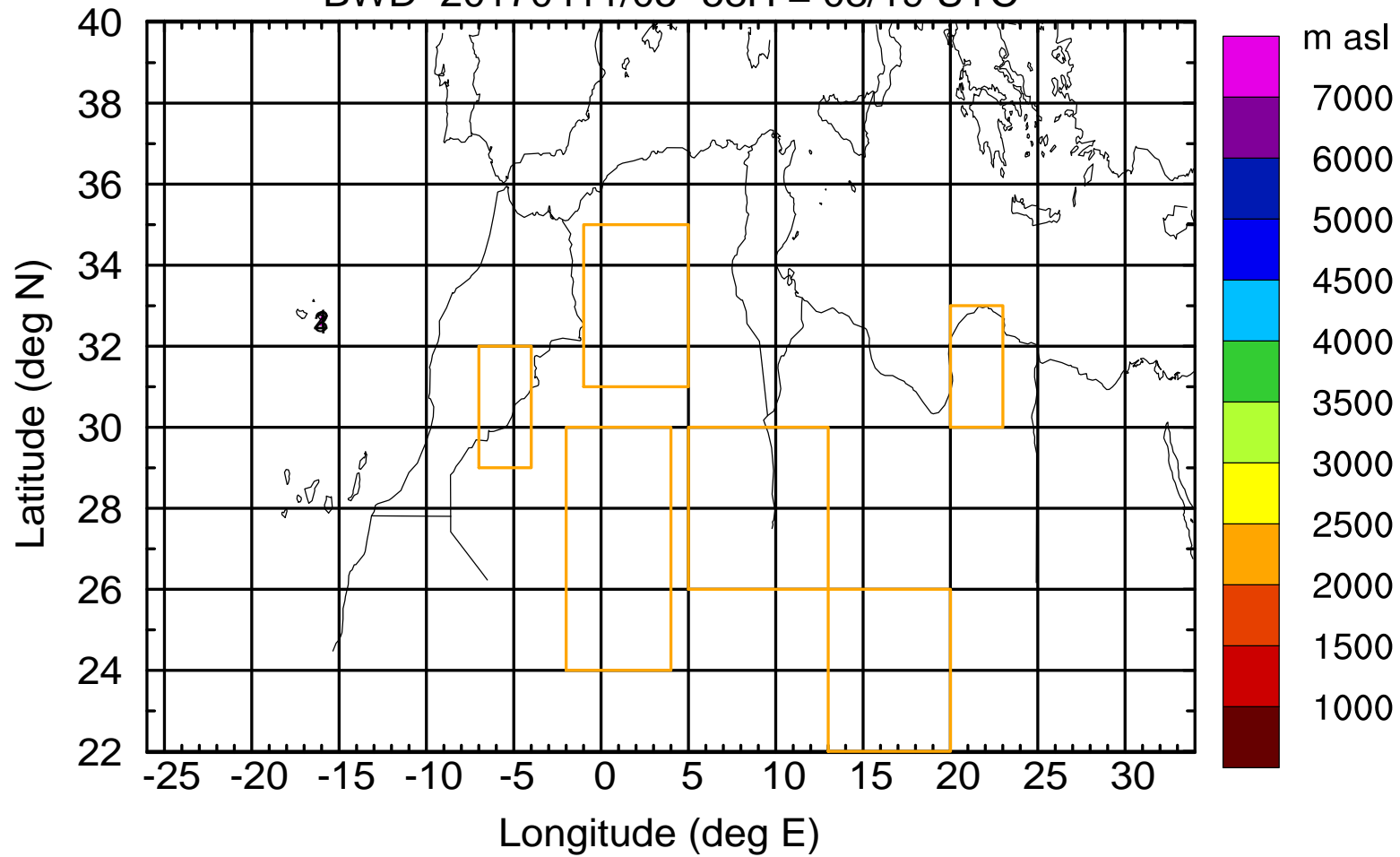
Level #5 of flight 170411a

BWD 20170411/05 -57H = 08/20 UTC



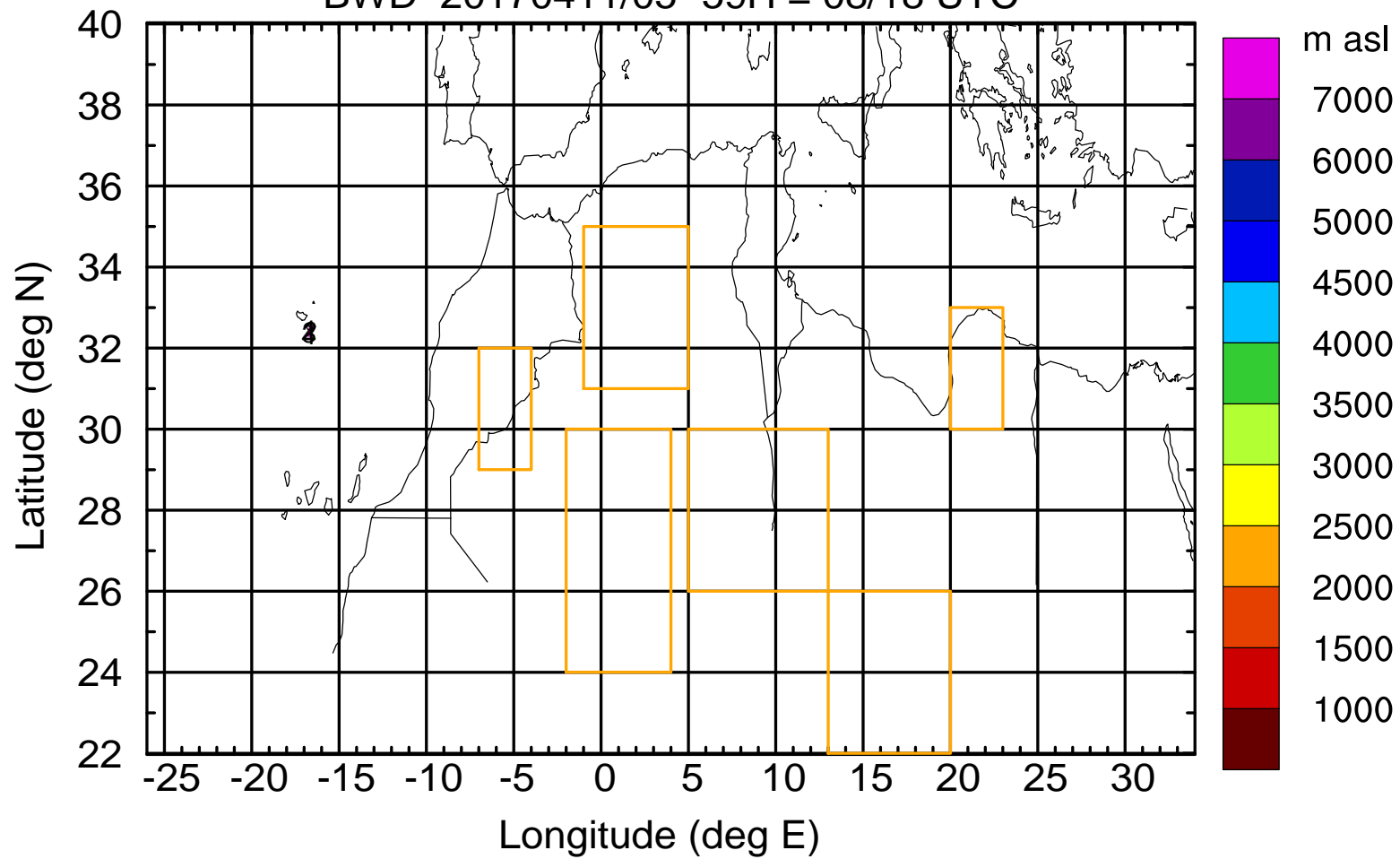
Level #5 of flight 170411a

BWD 20170411/05 -58H = 08/19 UTC



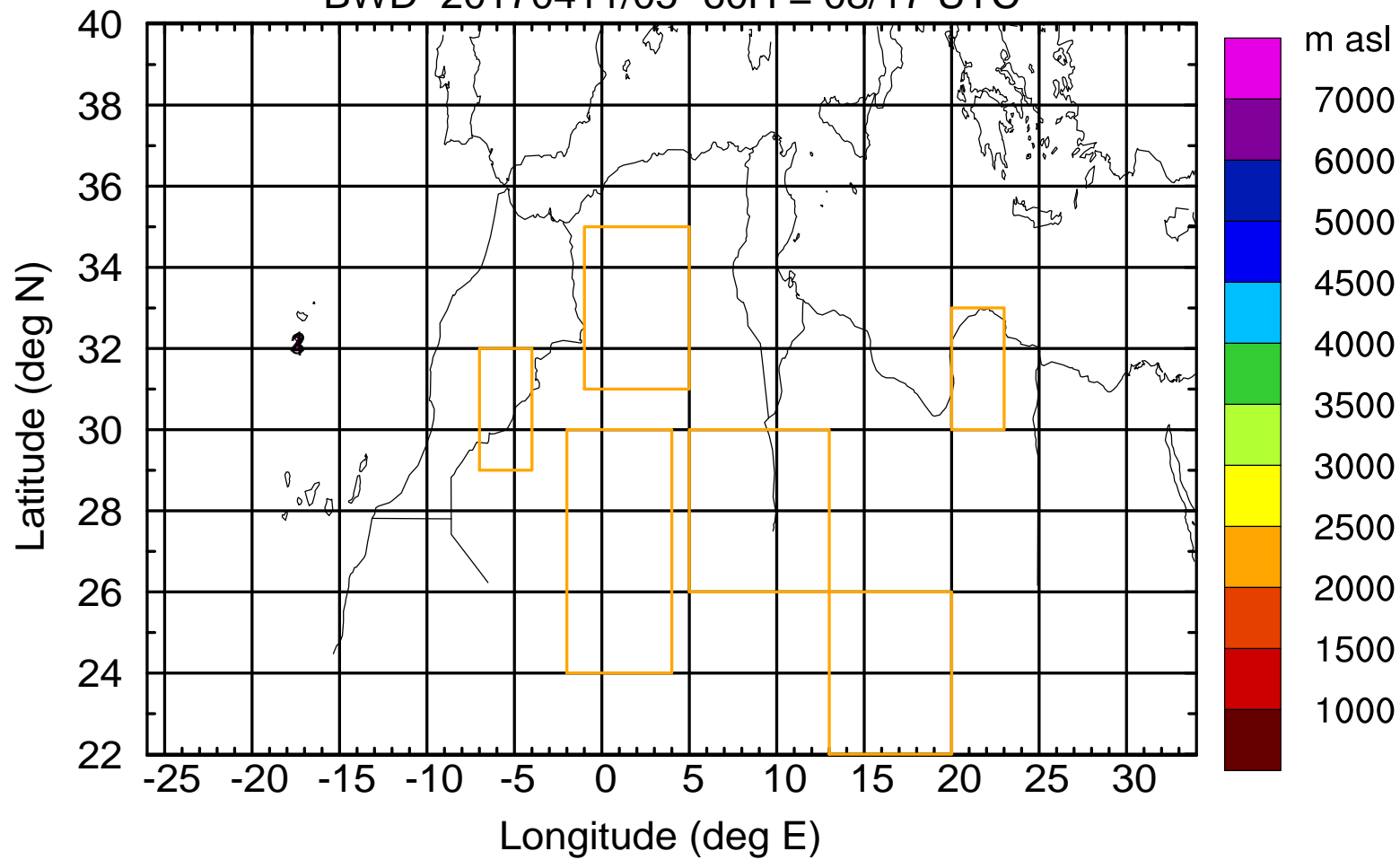
Level #5 of flight 170411a

BWD 20170411/05 -59H = 08/18 UTC



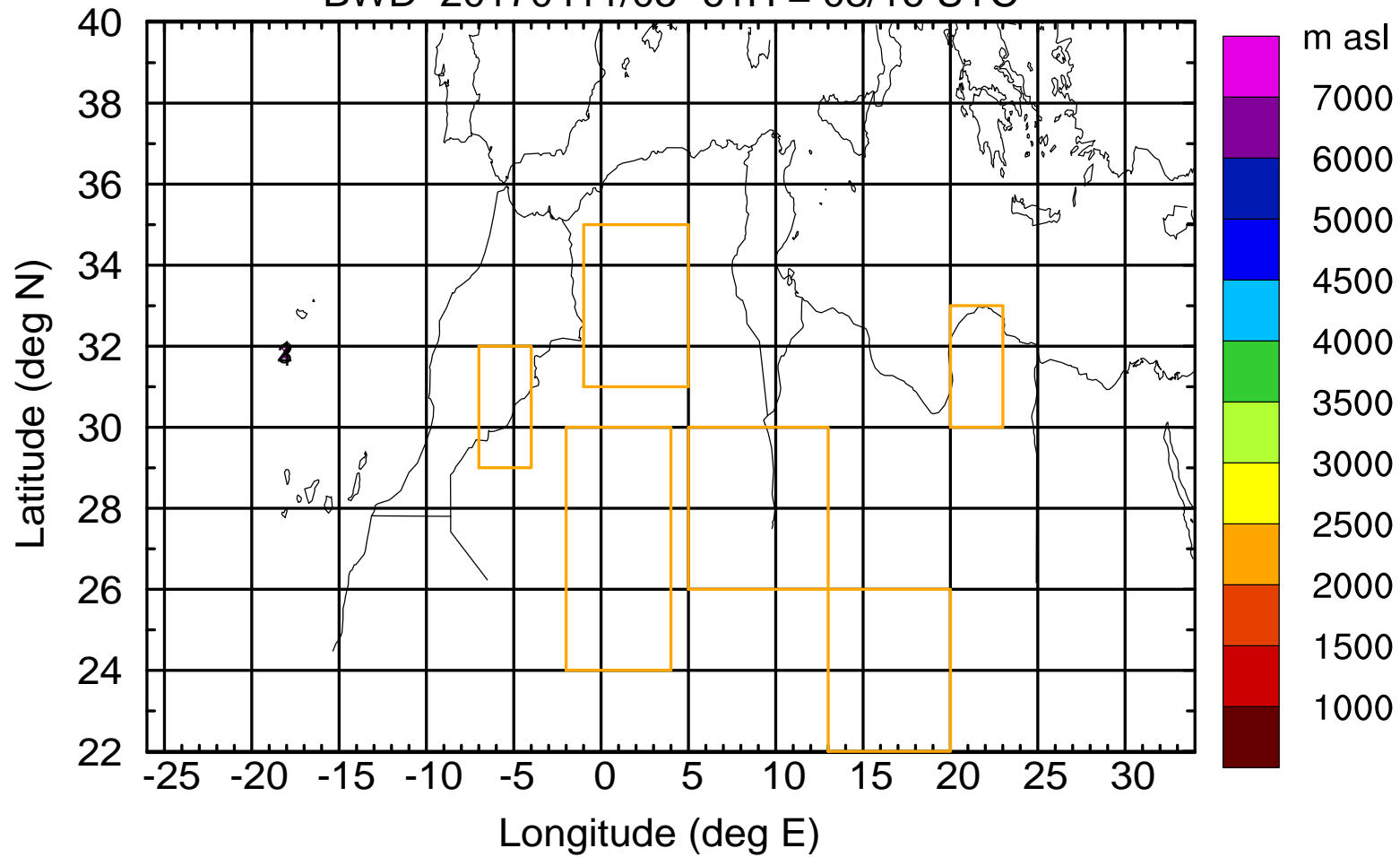
Level #5 of flight 170411a

BWD 20170411/05 -60H = 08/17 UTC



Level #5 of flight 170411a

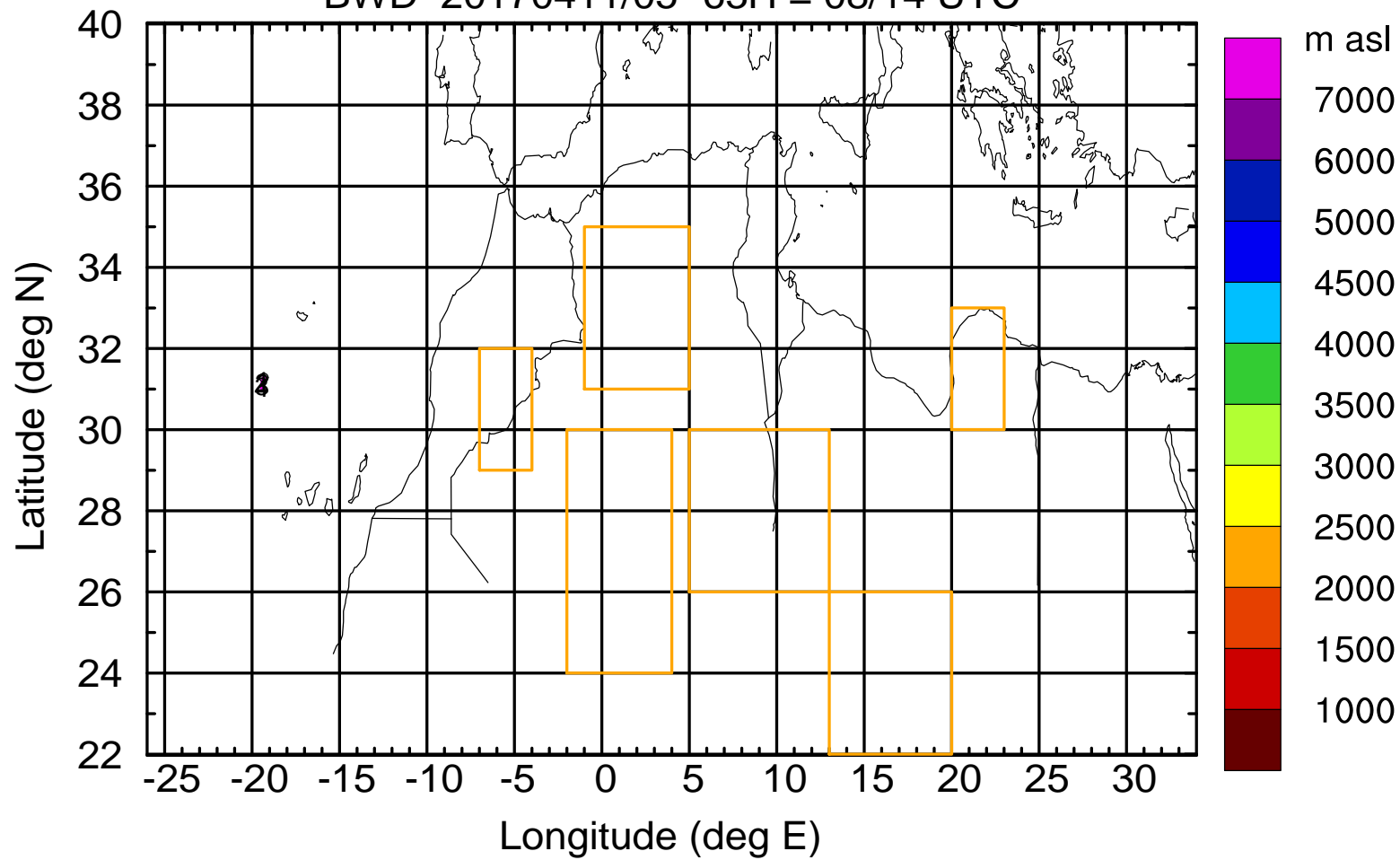
BWD 20170411/05 -61H = 08/16 UTC





Level #5 of flight 170411a

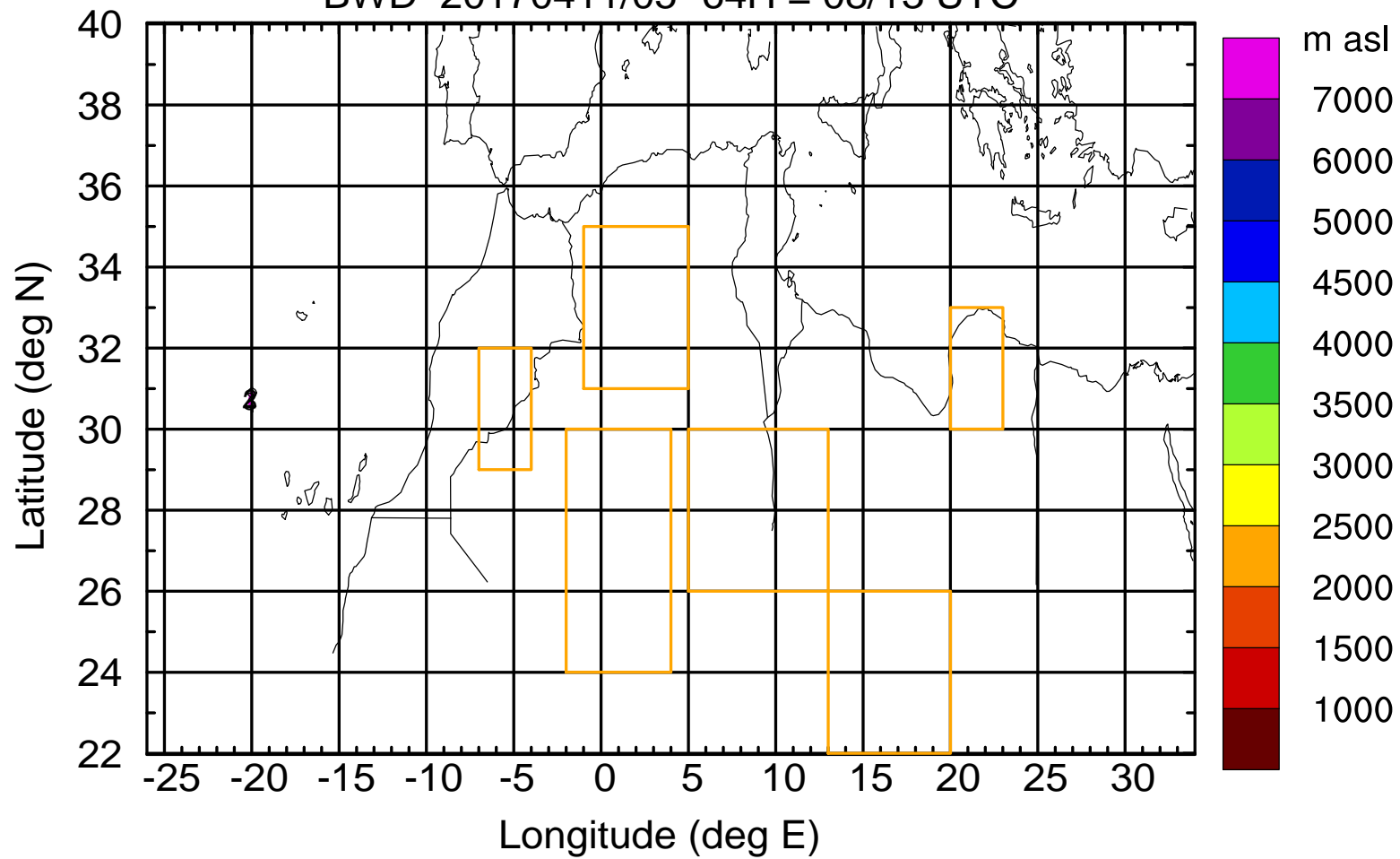
BWD 20170411/05 -63H = 08/14 UTC





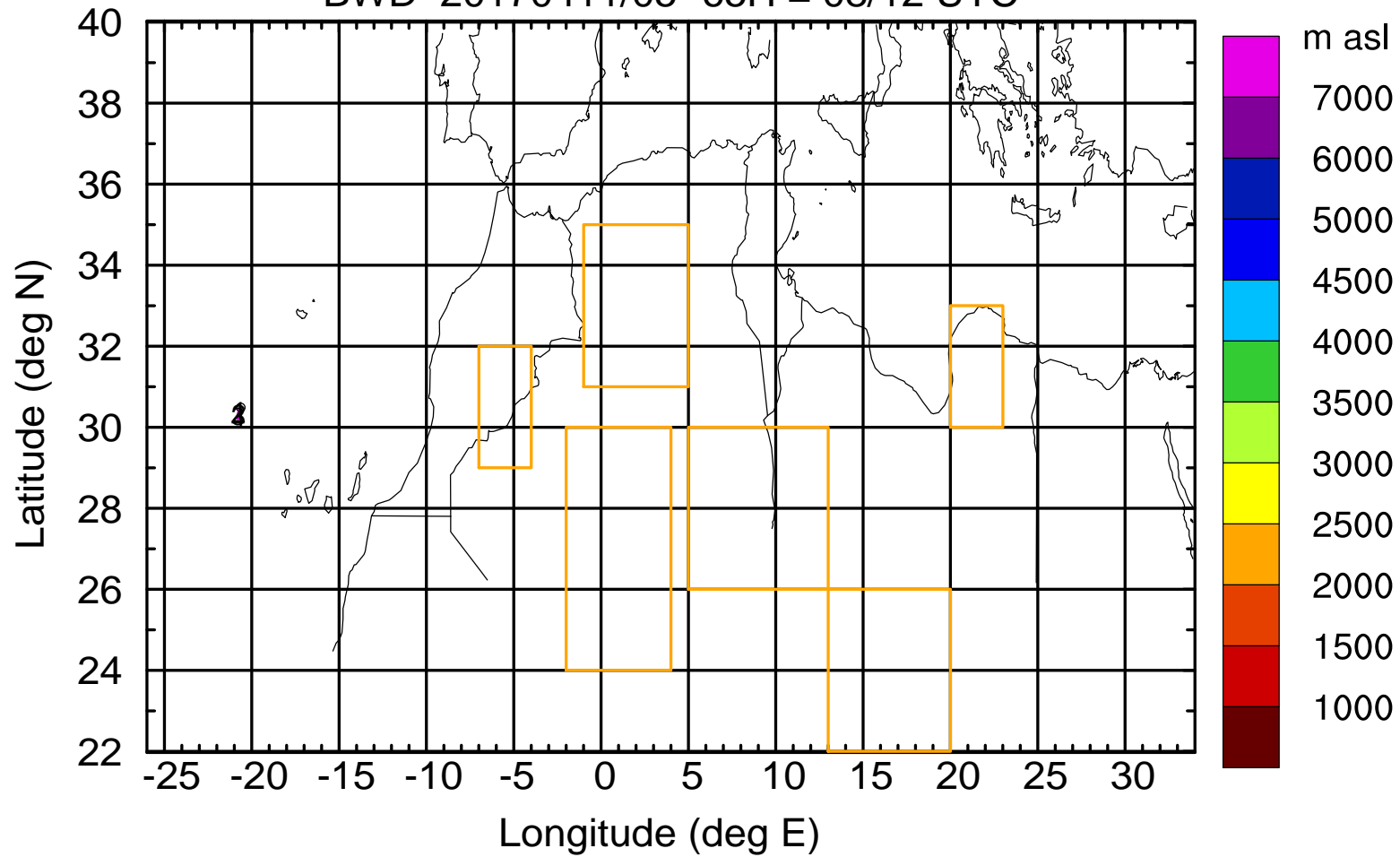
Level #5 of flight 170411a

BWD 20170411/05 -64H = 08/13 UTC



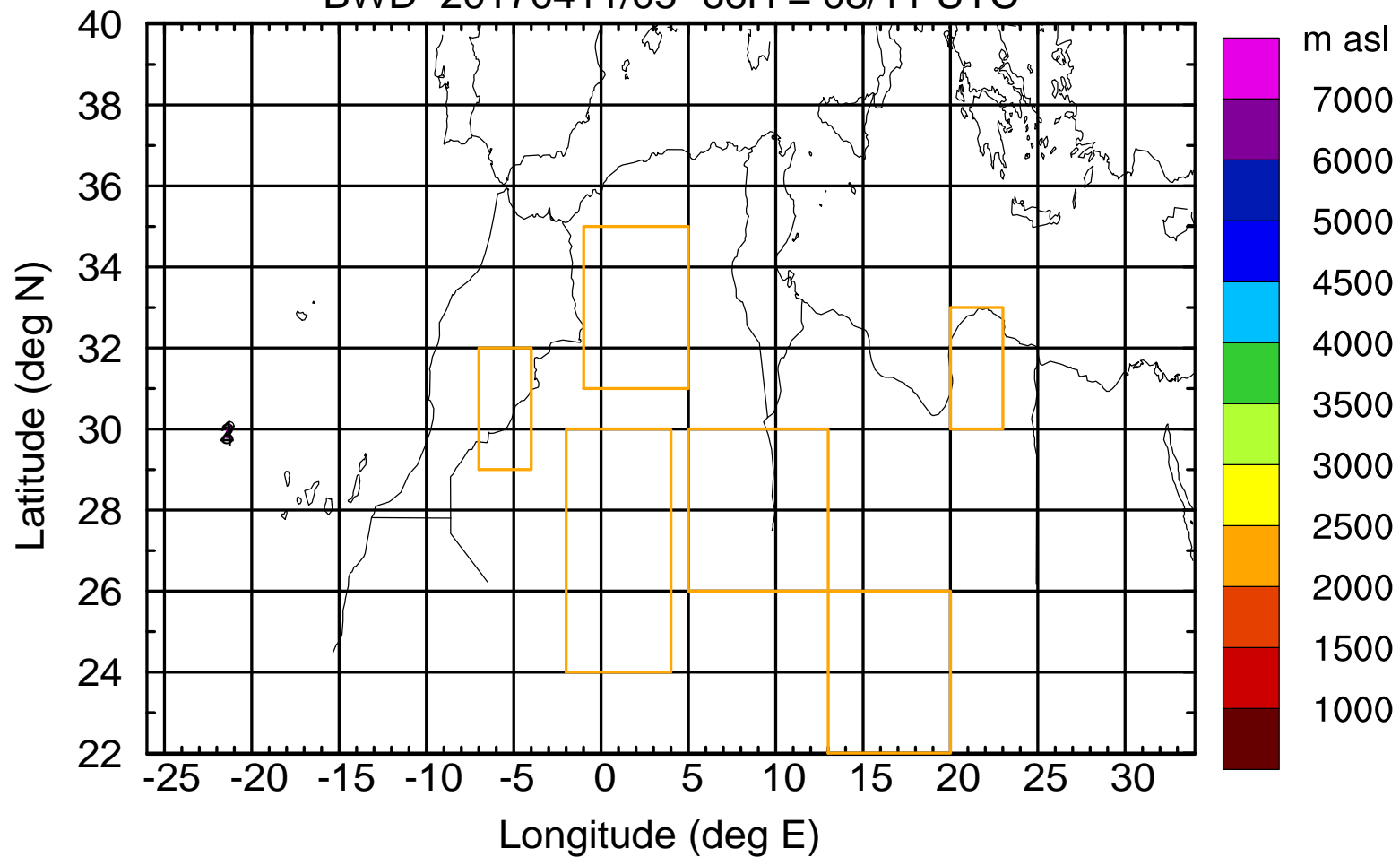
Level #5 of flight 170411a

BWD 20170411/05 -65H = 08/12 UTC



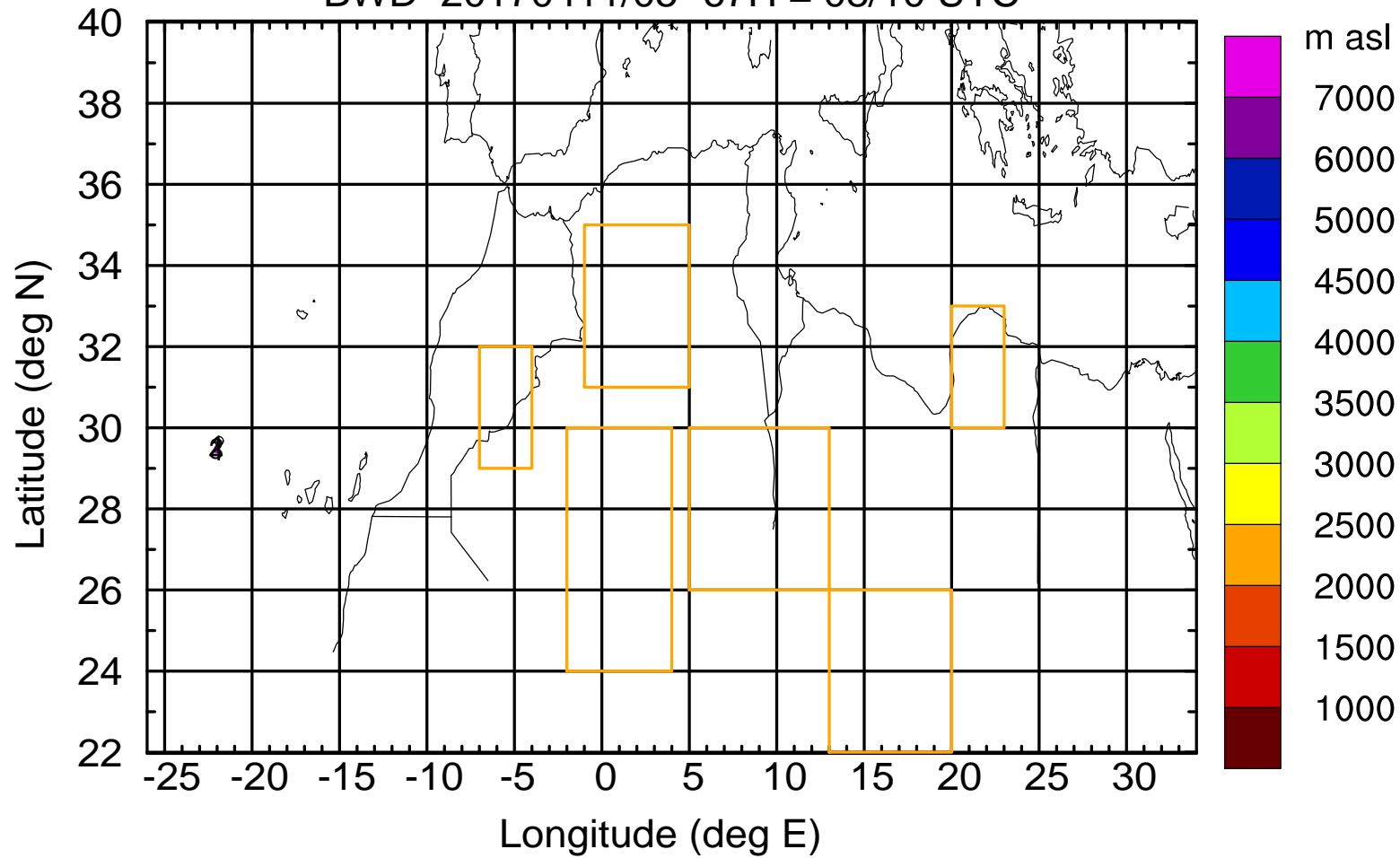
Level #5 of flight 170411a

BWD 20170411/05 -66H = 08/11 UTC



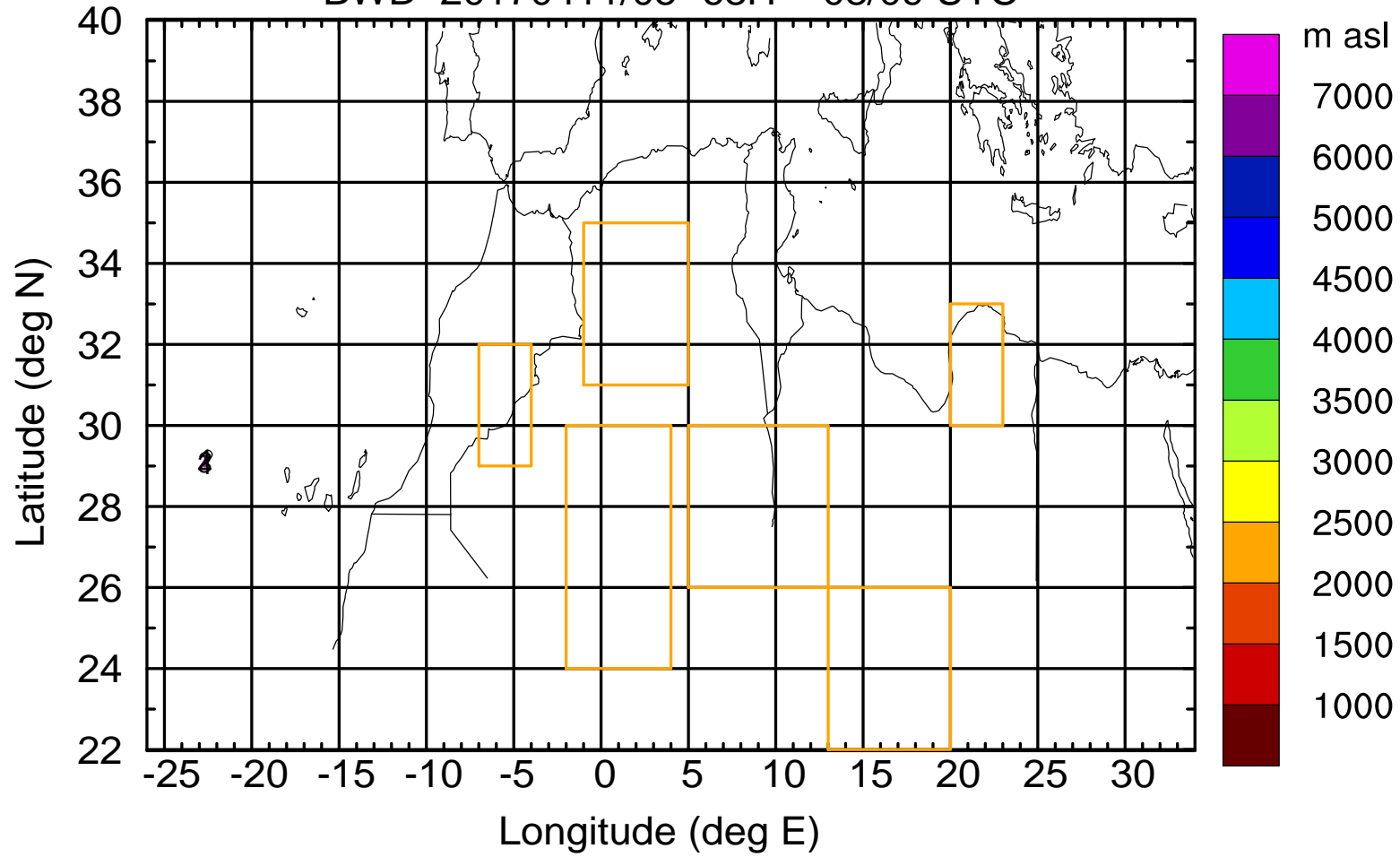
Level #5 of flight 170411a

BWD 20170411/05 -67H = 08/10 UTC



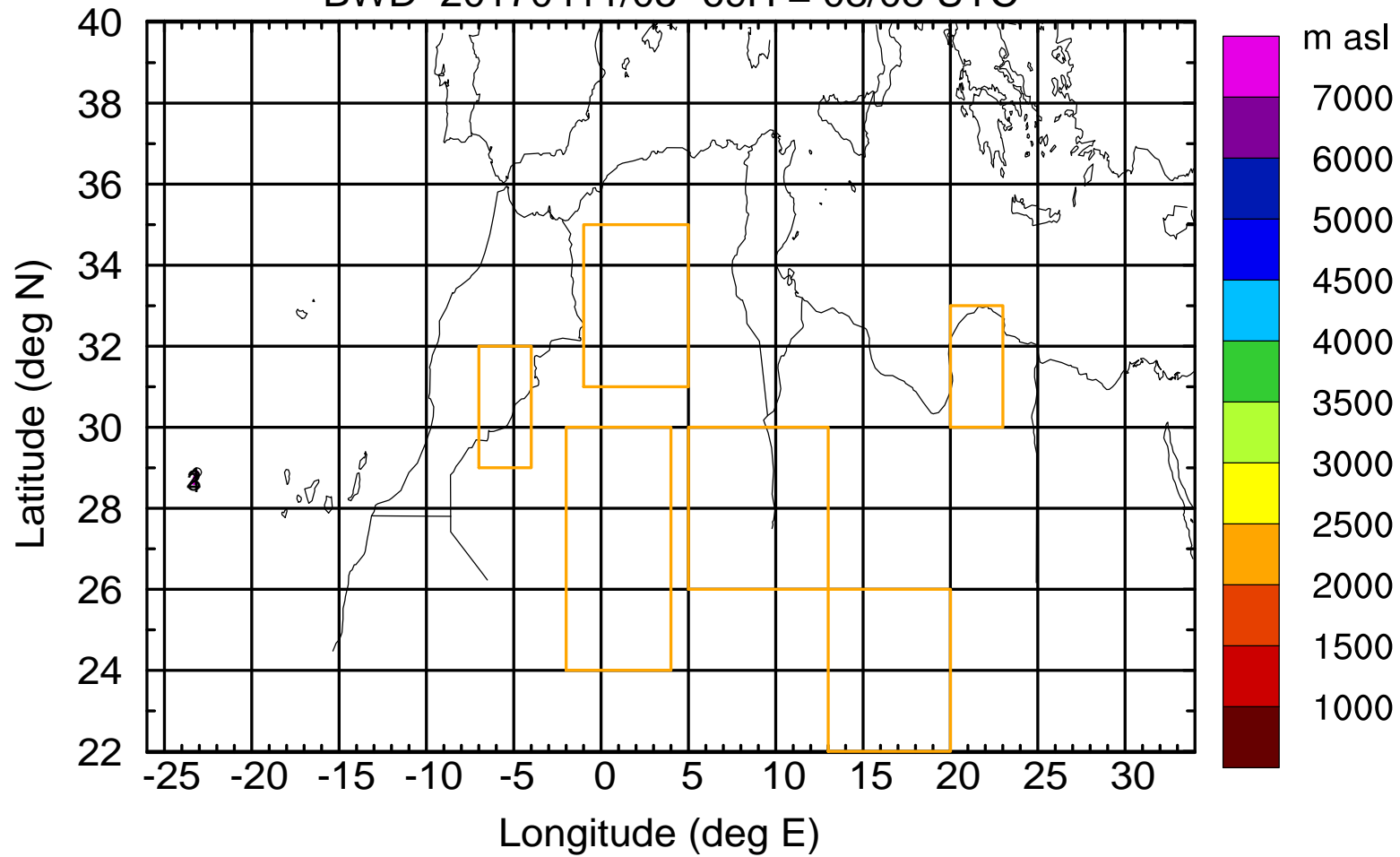
Level #5 of flight 170411a

BWD 20170411/05 -68H = 08/09 UTC



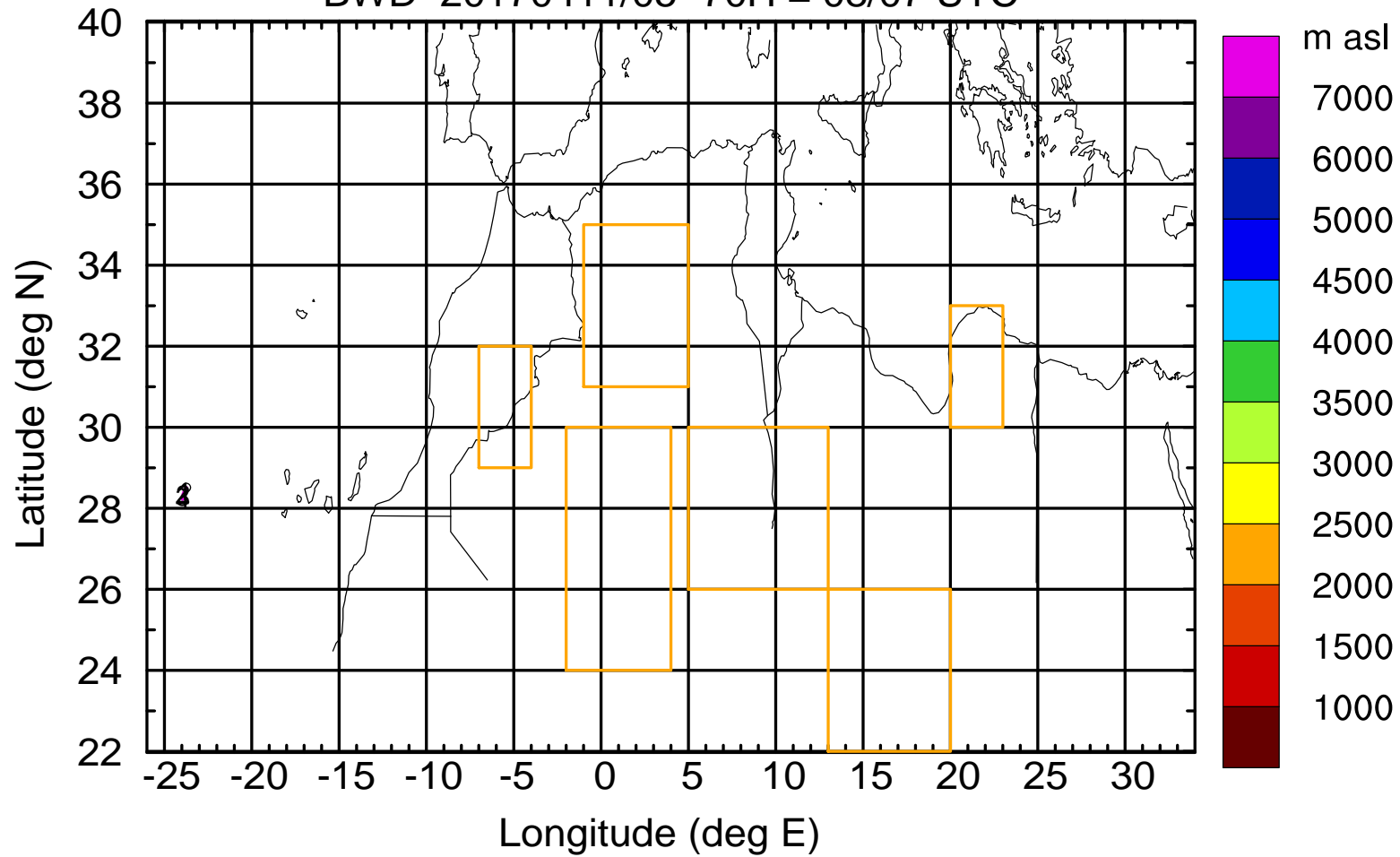
Level #5 of flight 170411a

BWD 20170411/05 -69H = 08/08 UTC



Level #5 of flight 170411a

BWD 20170411/05 -70H = 08/07 UTC







Level #5 of flight 170411a

BWD 20170411/05 -71H = 08/06 UTC

