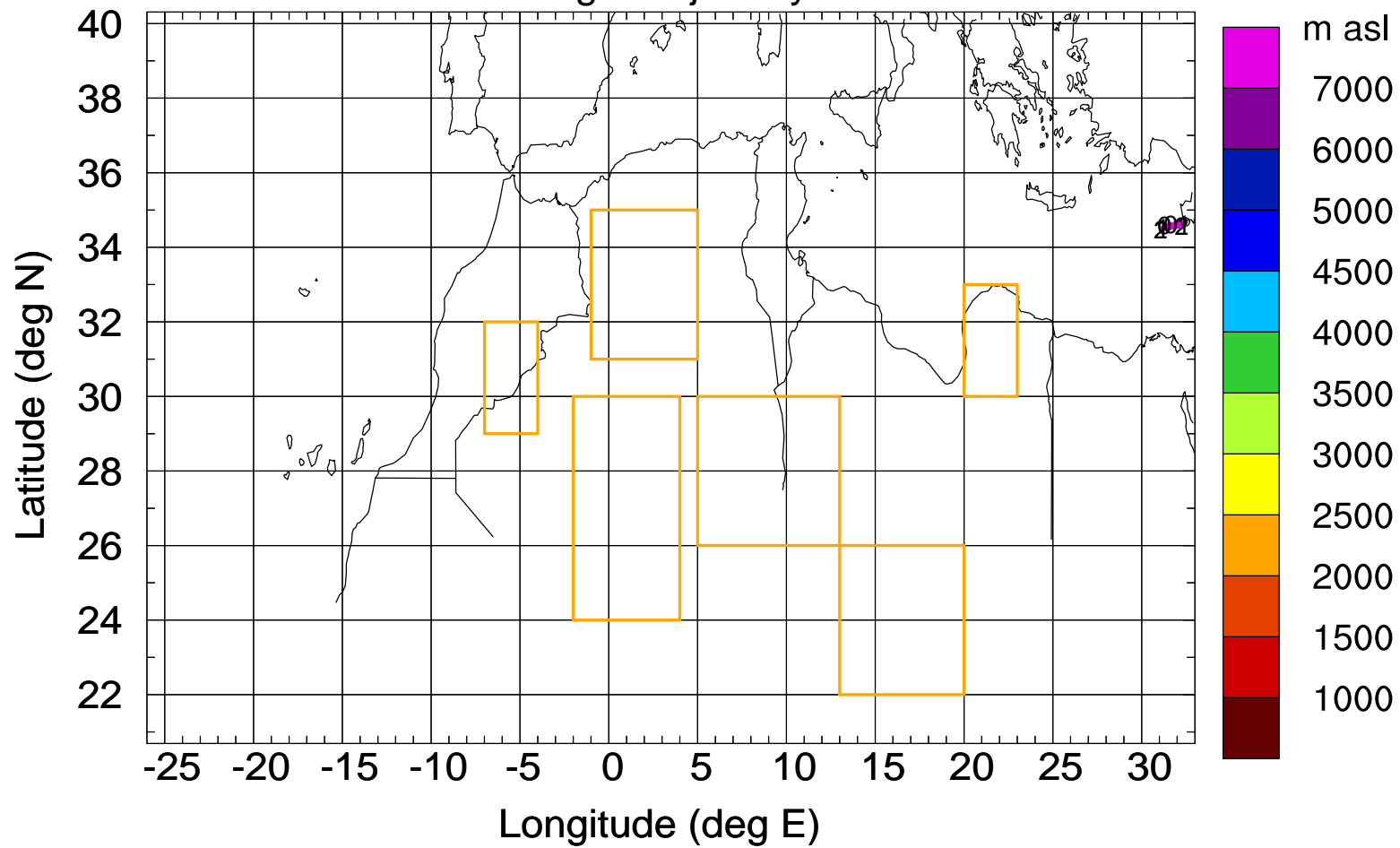


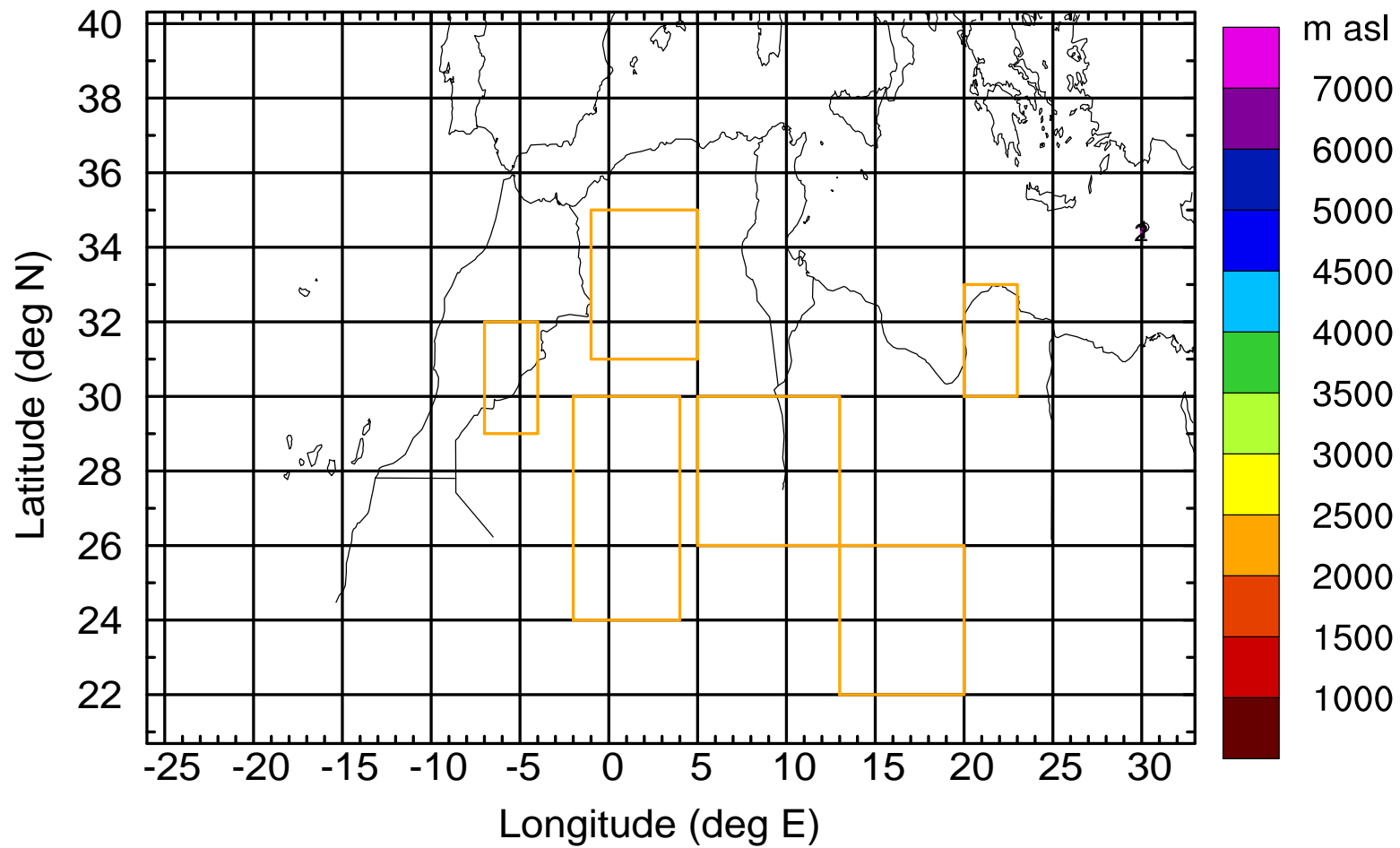
Level #4 of flight 170411a

Flight trajectory



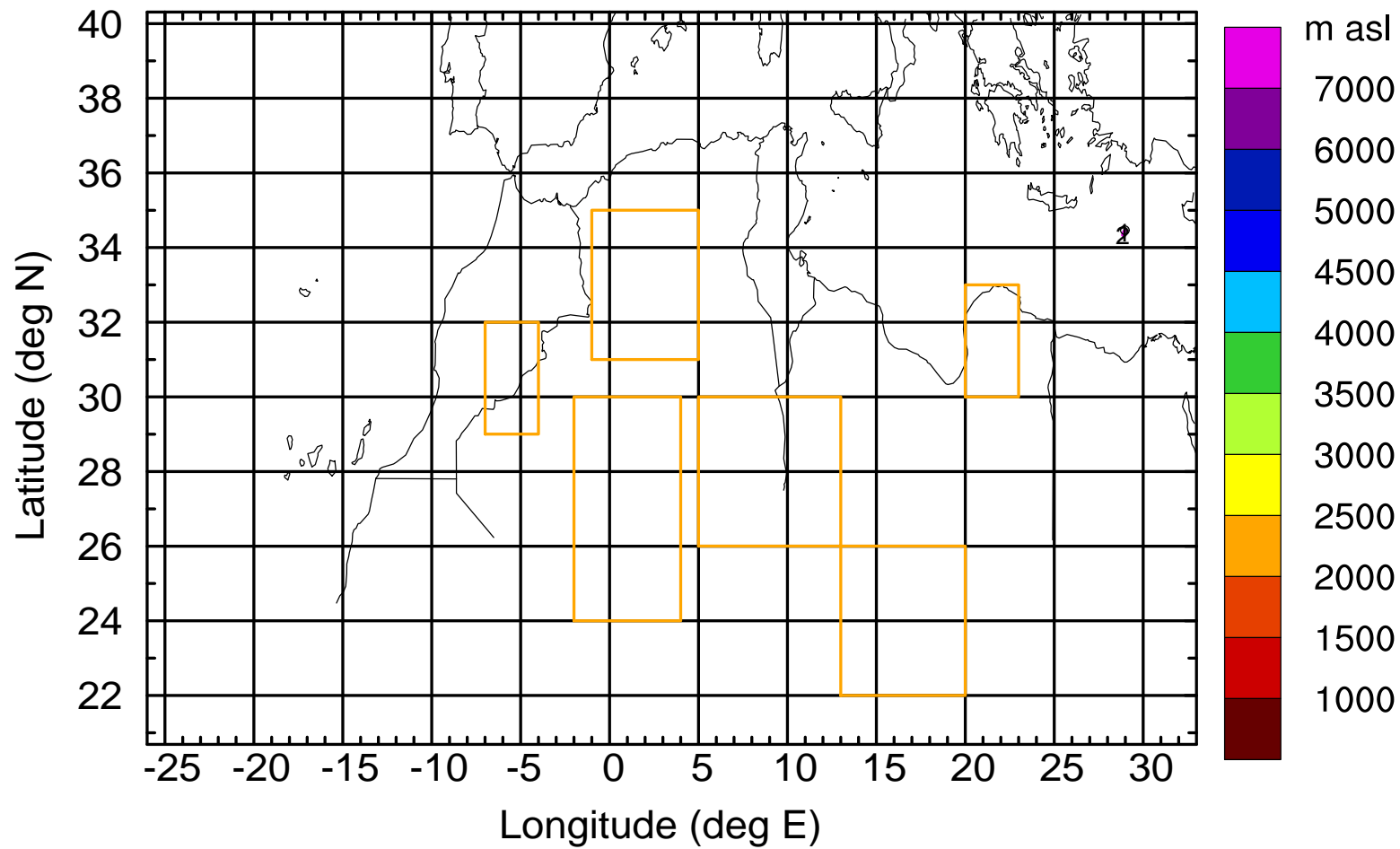
Level #4 of flight 170411a

BWD 20170411/05 -01H = 11/04 UTC



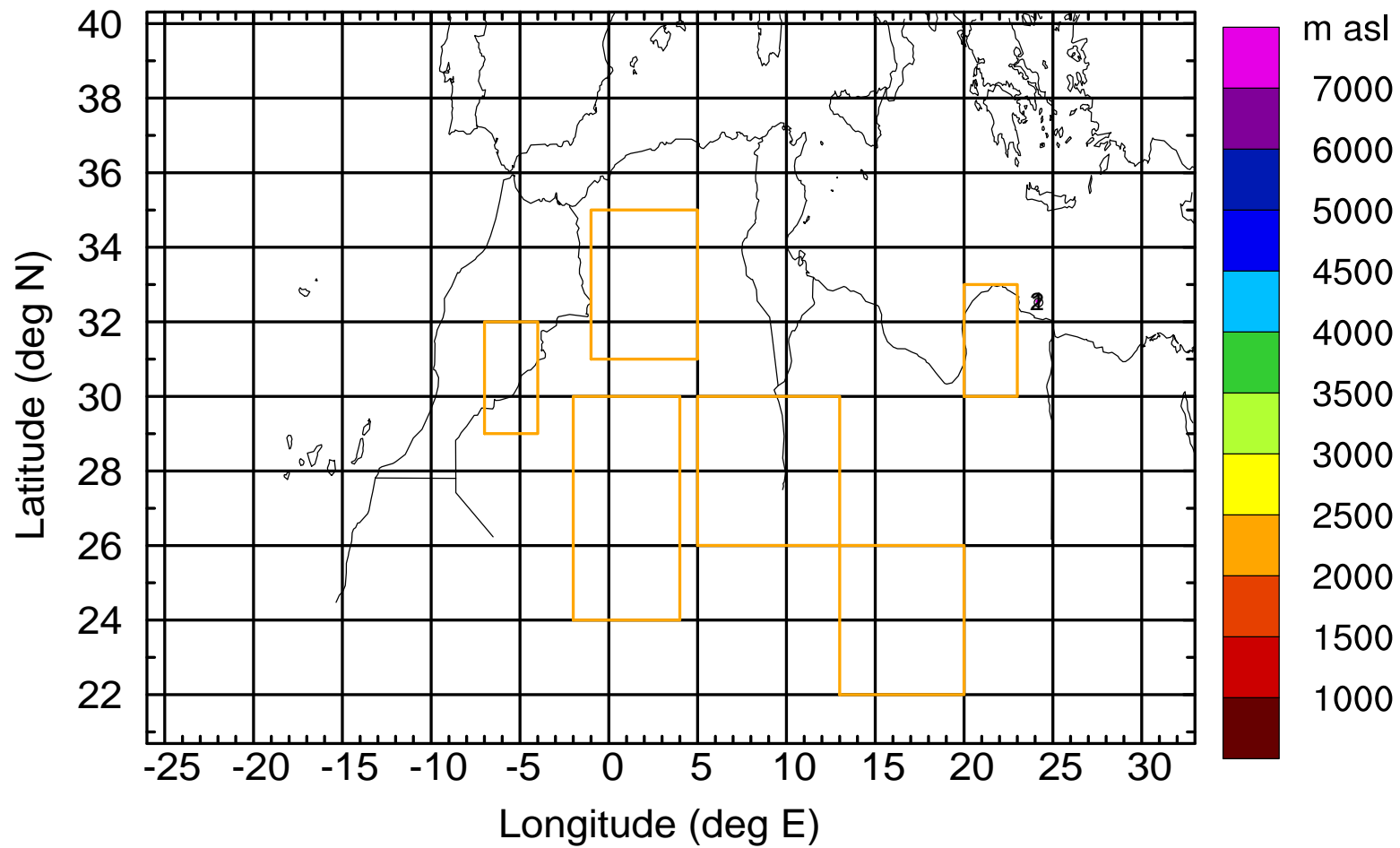
Level #4 of flight 170411a

BWD 20170411/05 -02H = 11/03 UTC



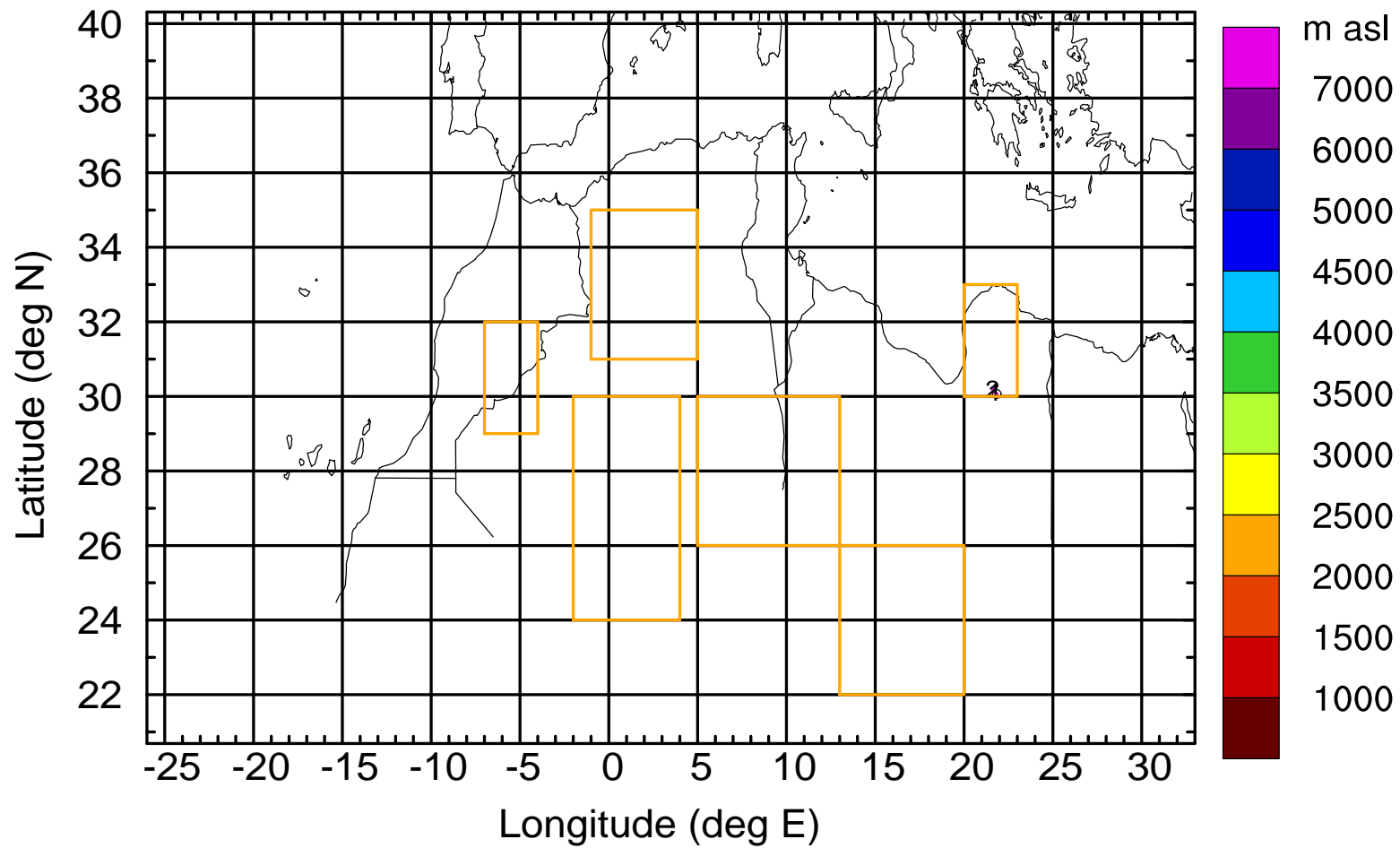
Level #4 of flight 170411a

BWD 20170411/05 -06H = 10/23 UTC



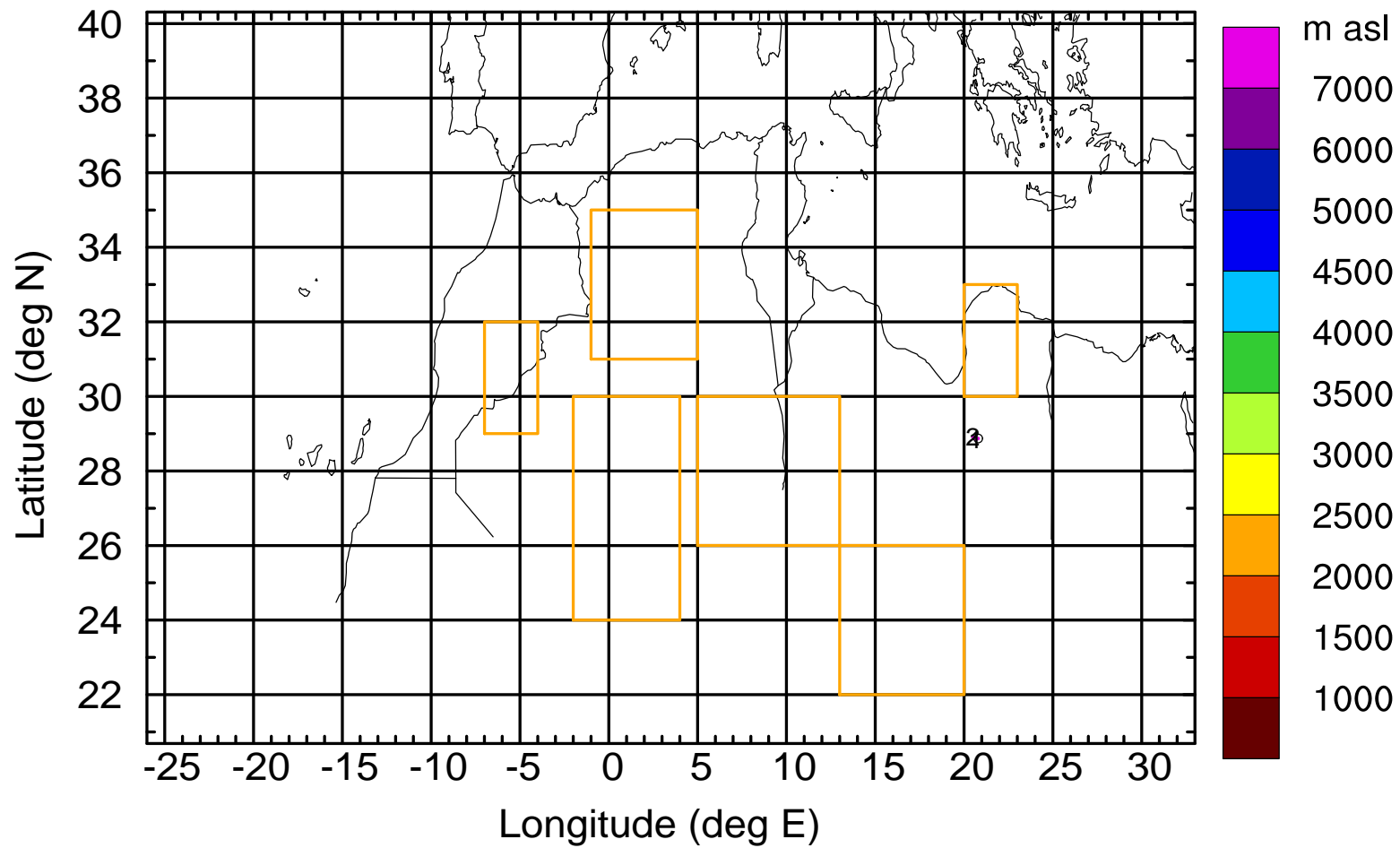
Level #4 of flight 170411a

BWD 20170411/05 -09H = 10/20 UTC



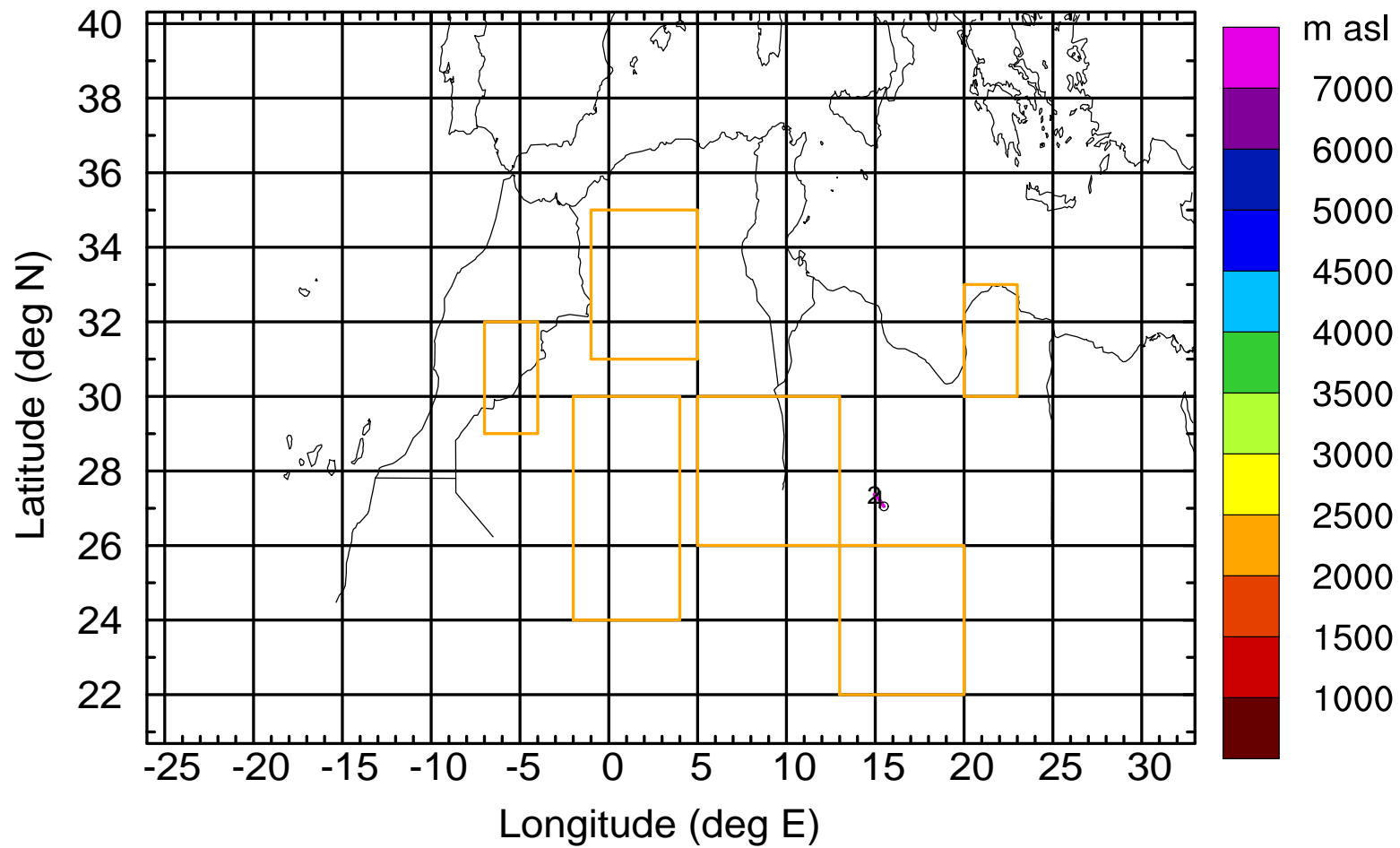
Level #4 of flight 170411a

BWD 20170411/05 -11H = 10/18 UTC



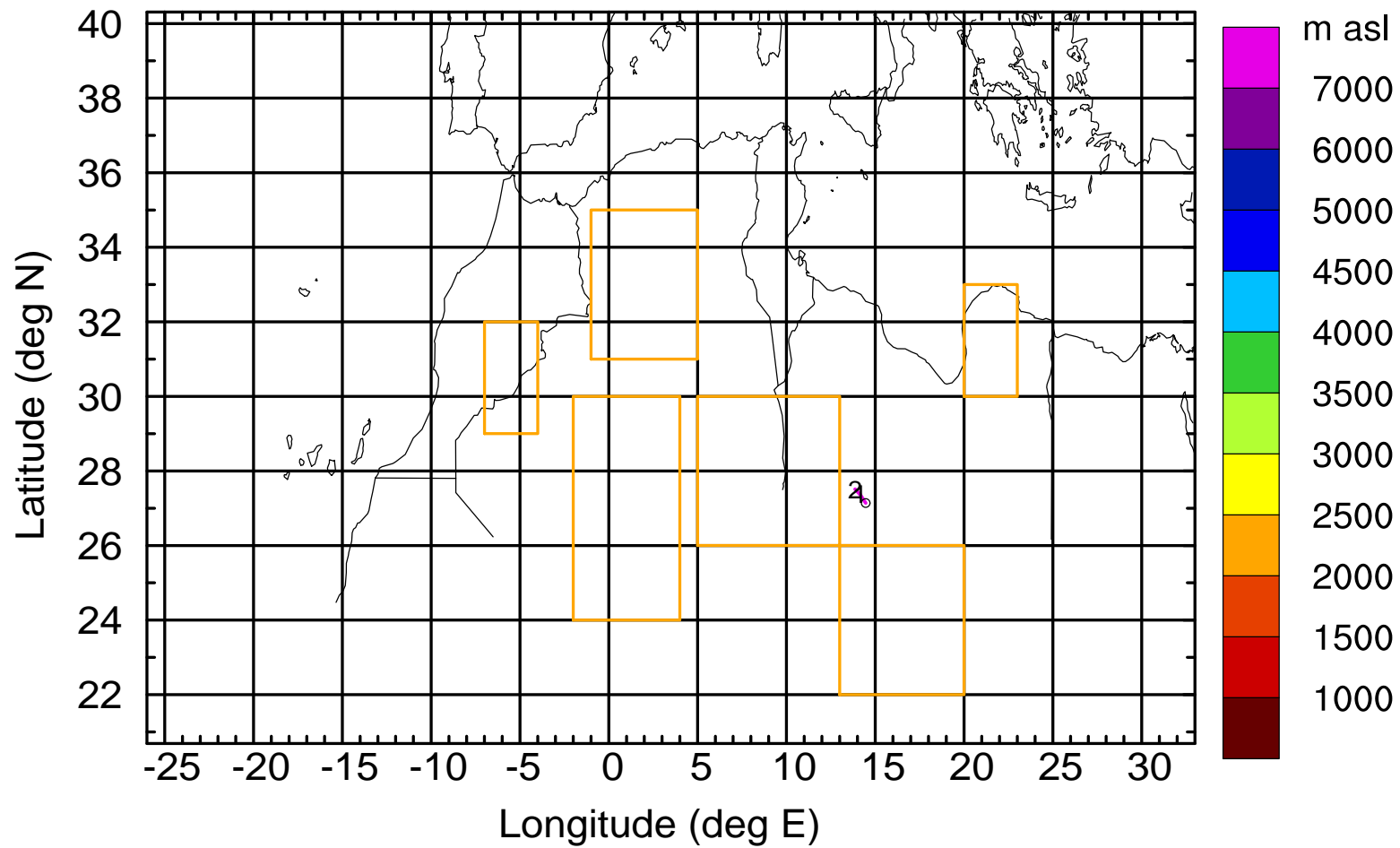
Level #4 of flight 170411a

BWD 20170411/05 -18H = 10/11 UTC



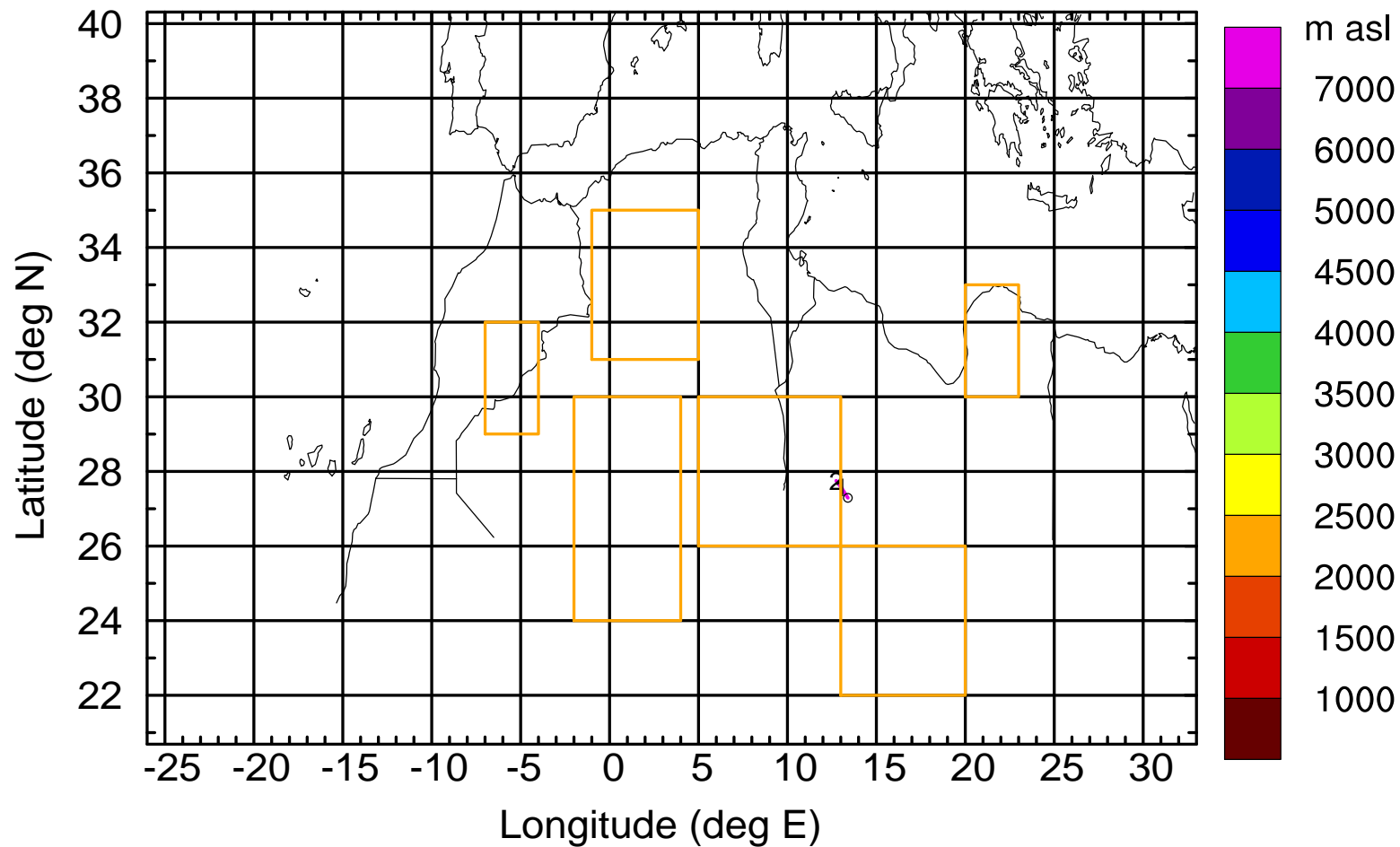
Level #4 of flight 170411a

BWD 20170411/05 -19H = 10/10 UTC



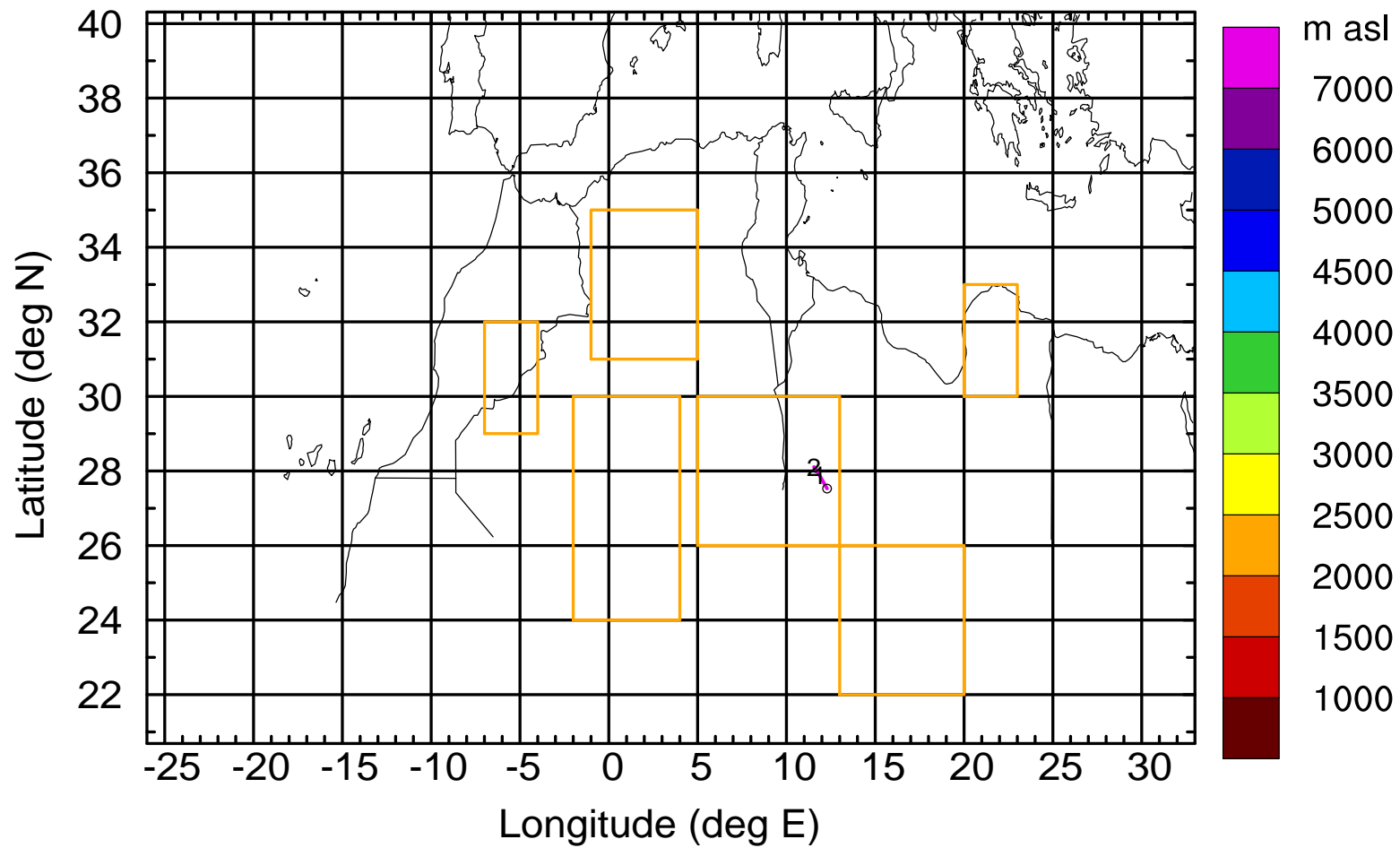
Level #4 of flight 170411a

BWD 20170411/05 -20H = 10/09 UTC



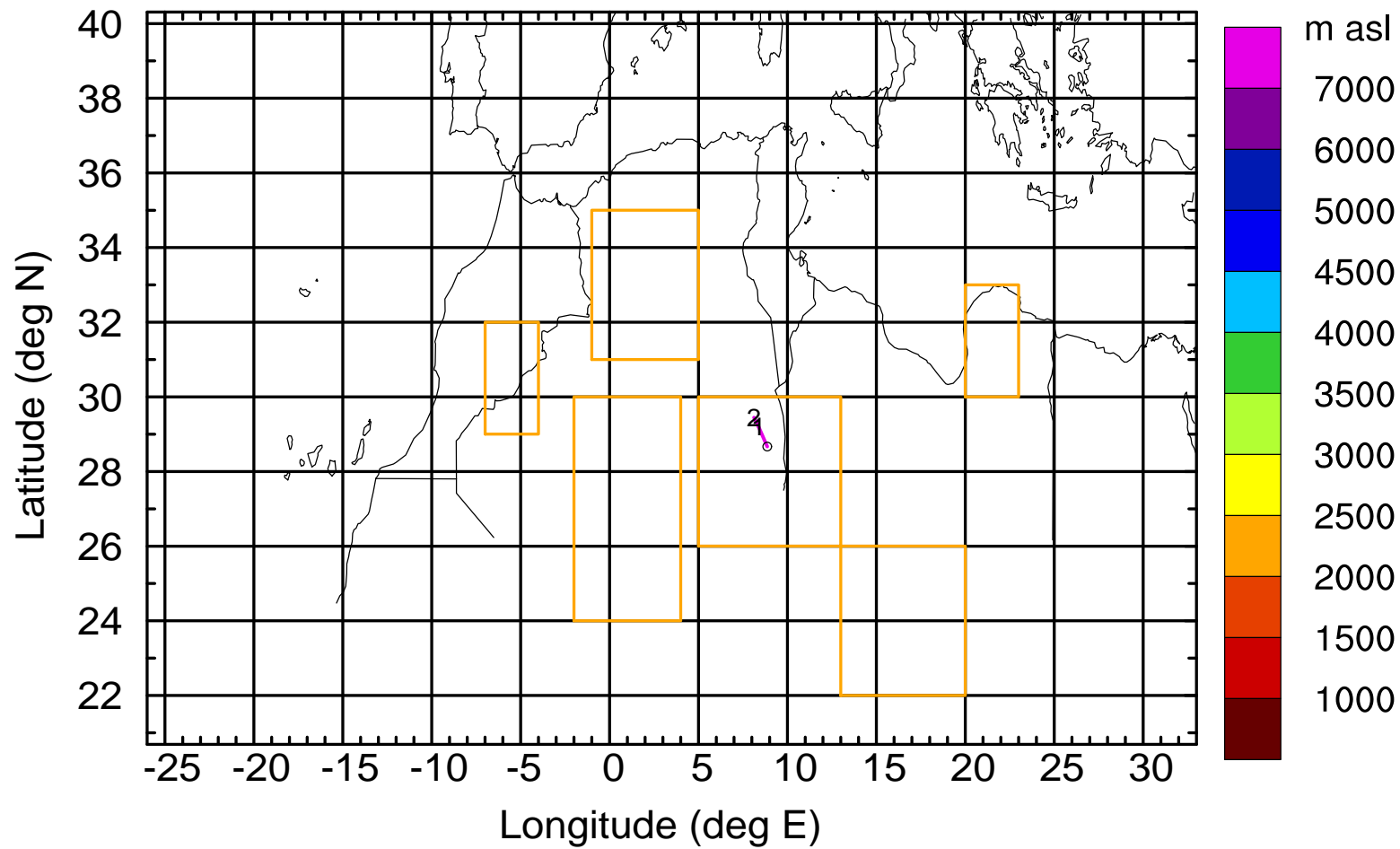
Level #4 of flight 170411a

BWD 20170411/05 -21H = 10/08 UTC



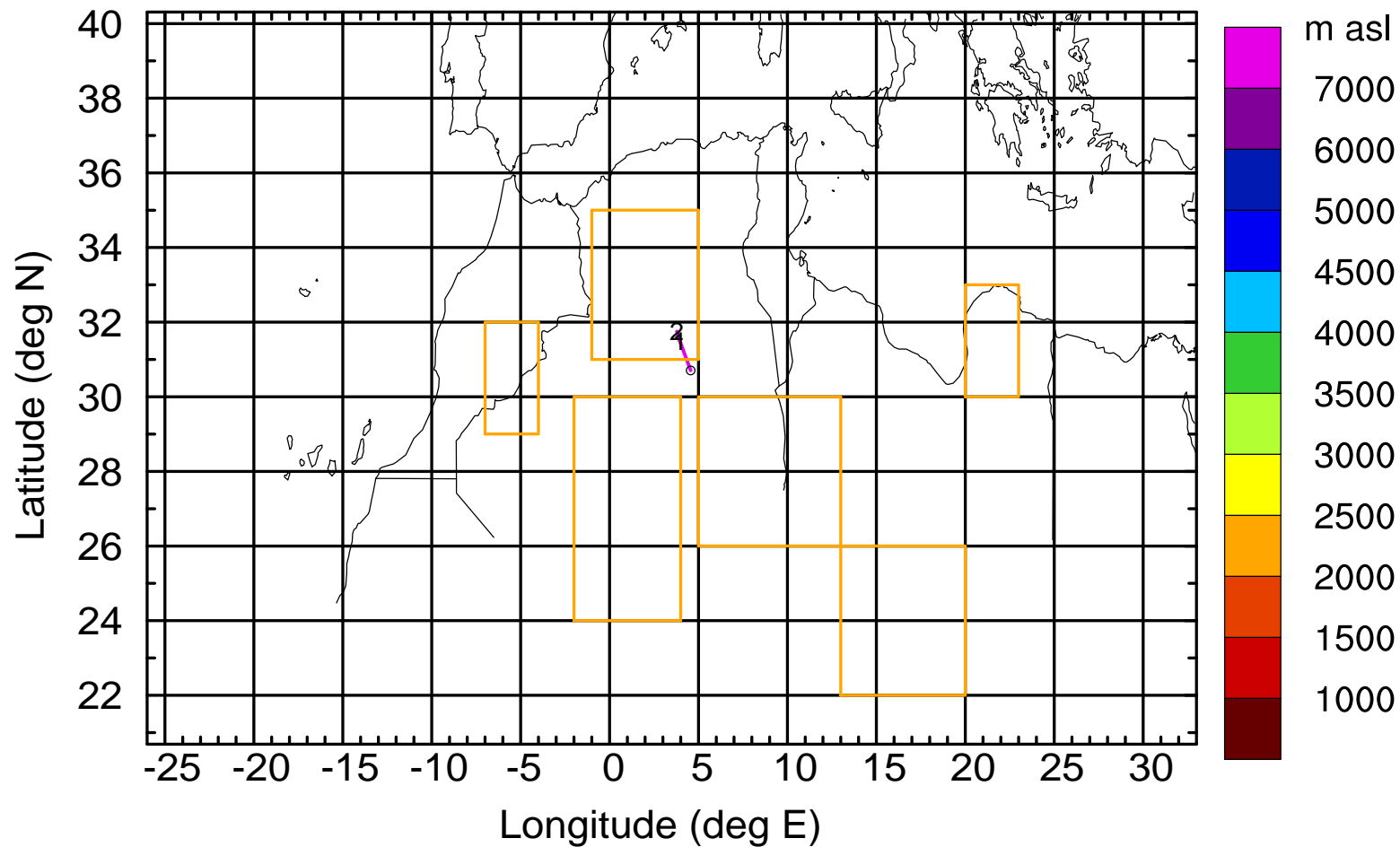
Level #4 of flight 170411a

BWD 20170411/05 -24H = 10/05 UTC



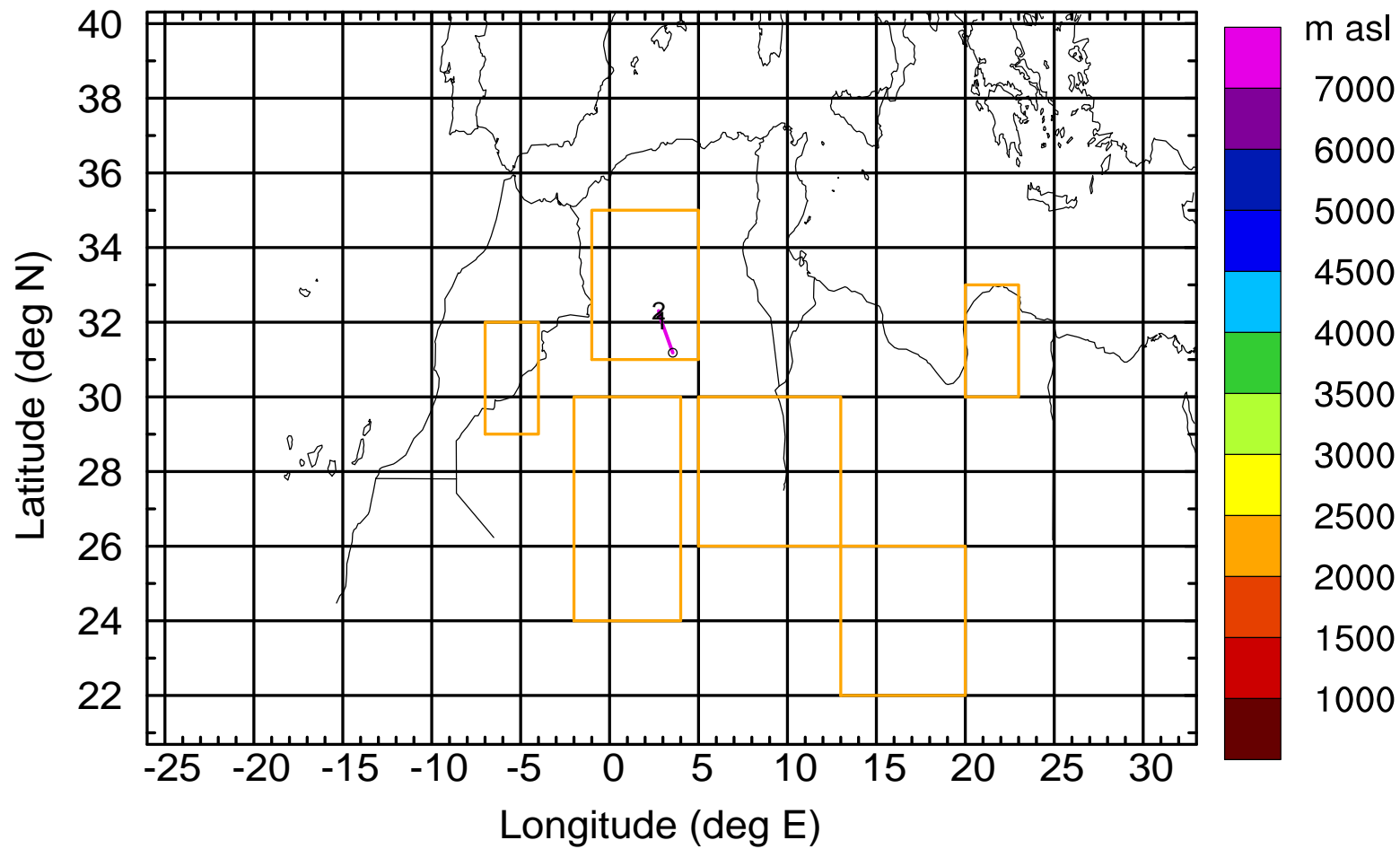
Level #4 of flight 170411a

BWD 20170411/05 -28H = 10/01 UTC



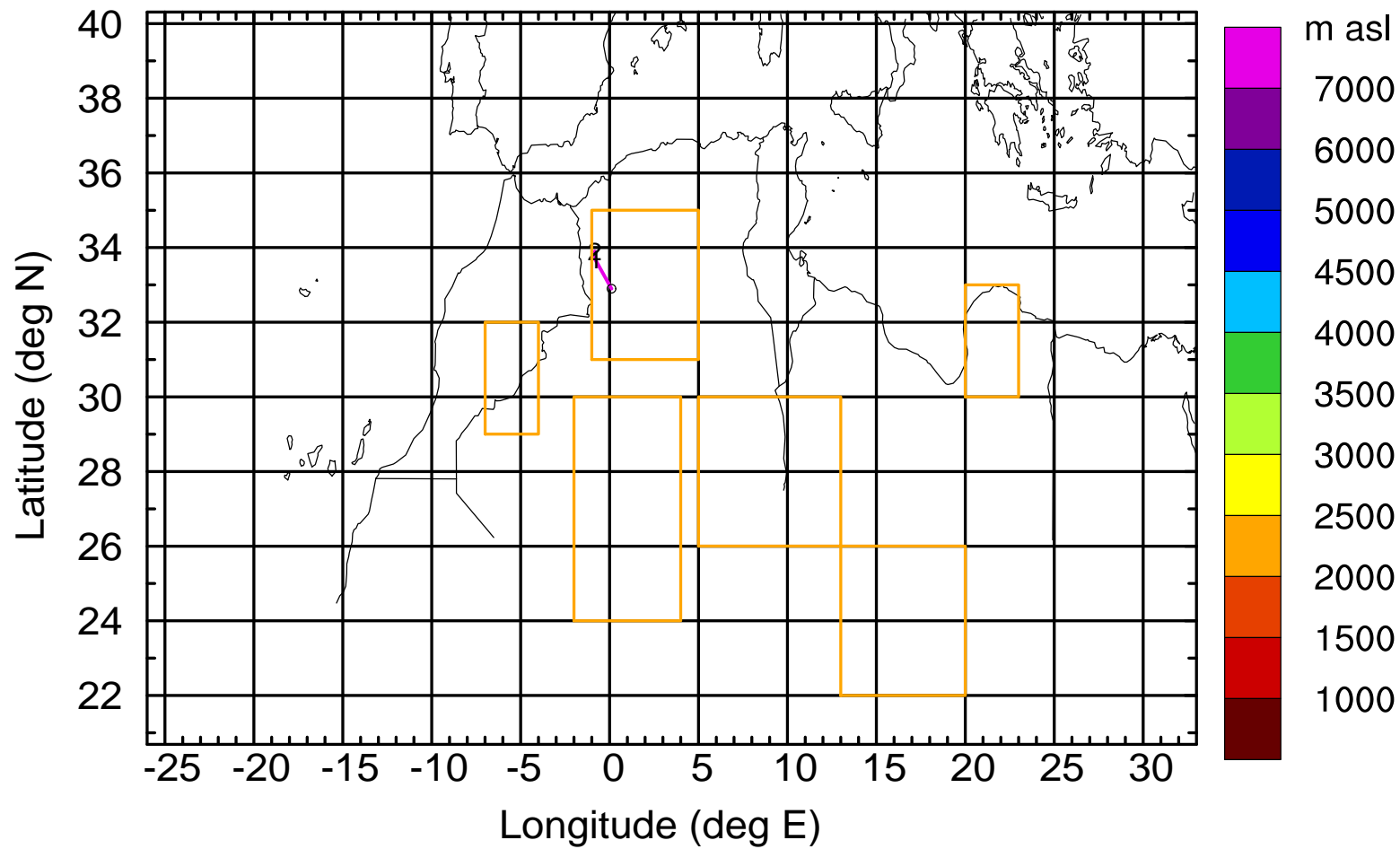
Level #4 of flight 170411a

BWD 20170411/05 -29H = 10/00 UTC



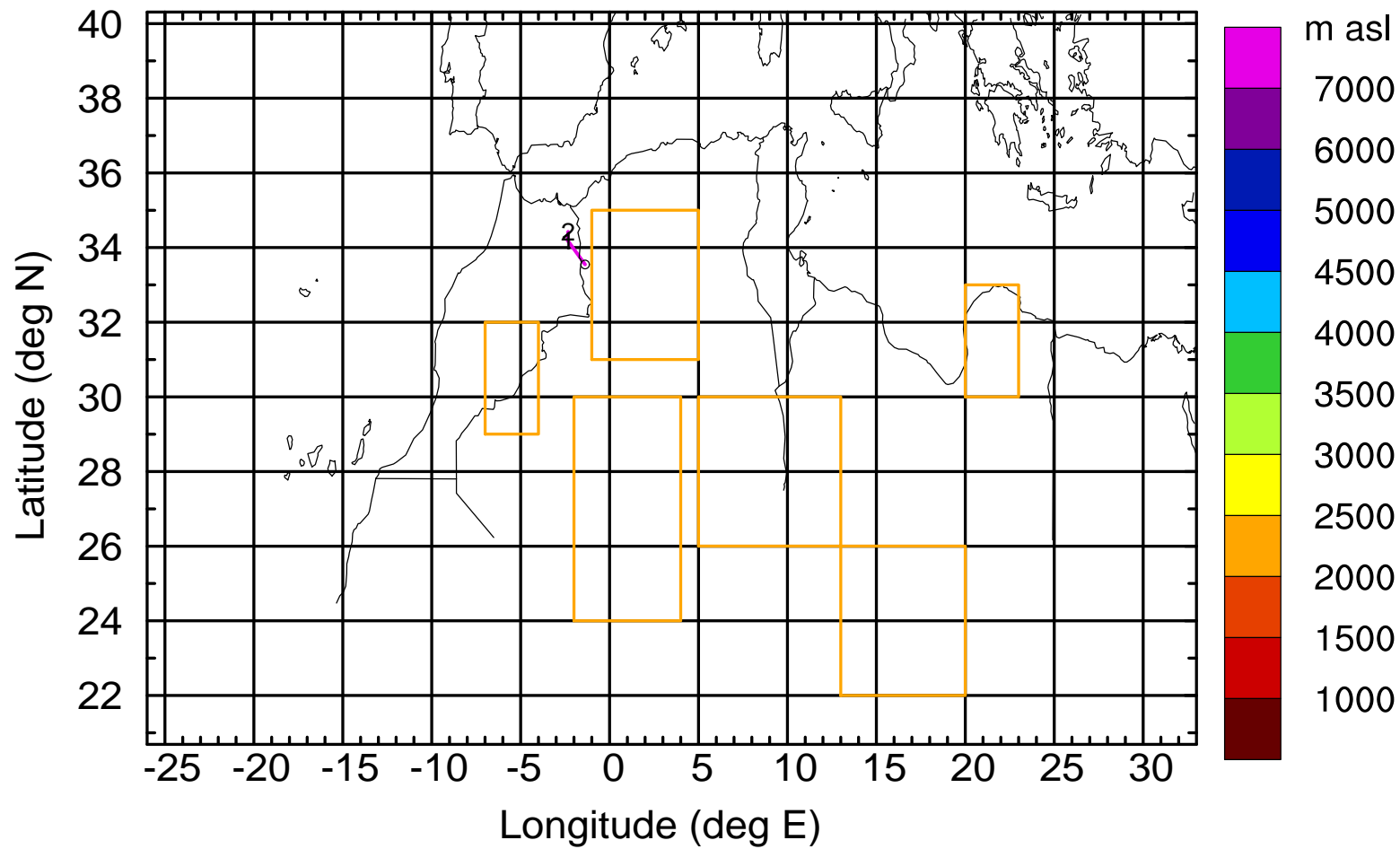
Level #4 of flight 170411a

BWD 20170411/05 -33H = 09/20 UTC



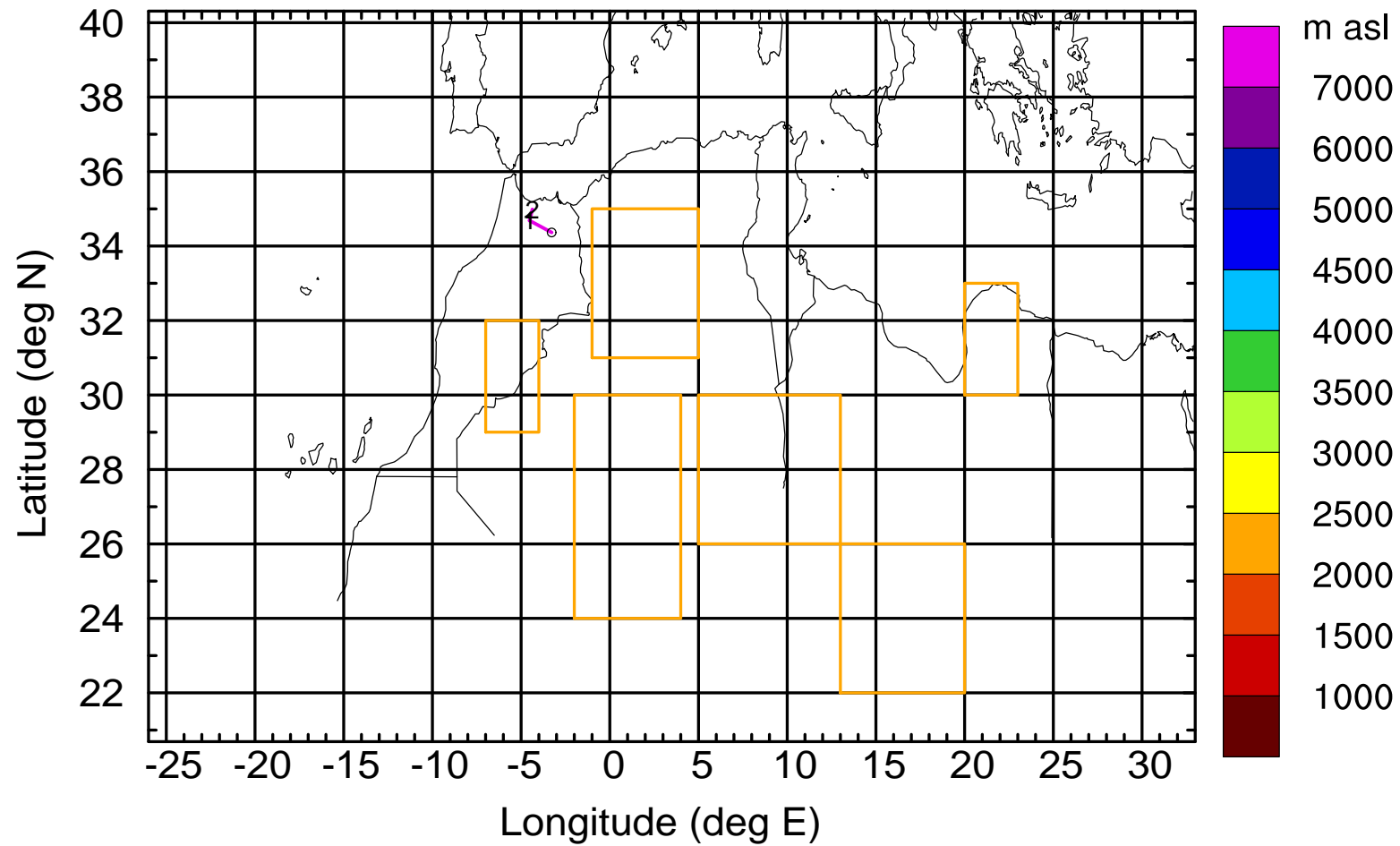
Level #4 of flight 170411a

BWD 20170411/05 -35H = 09/18 UTC



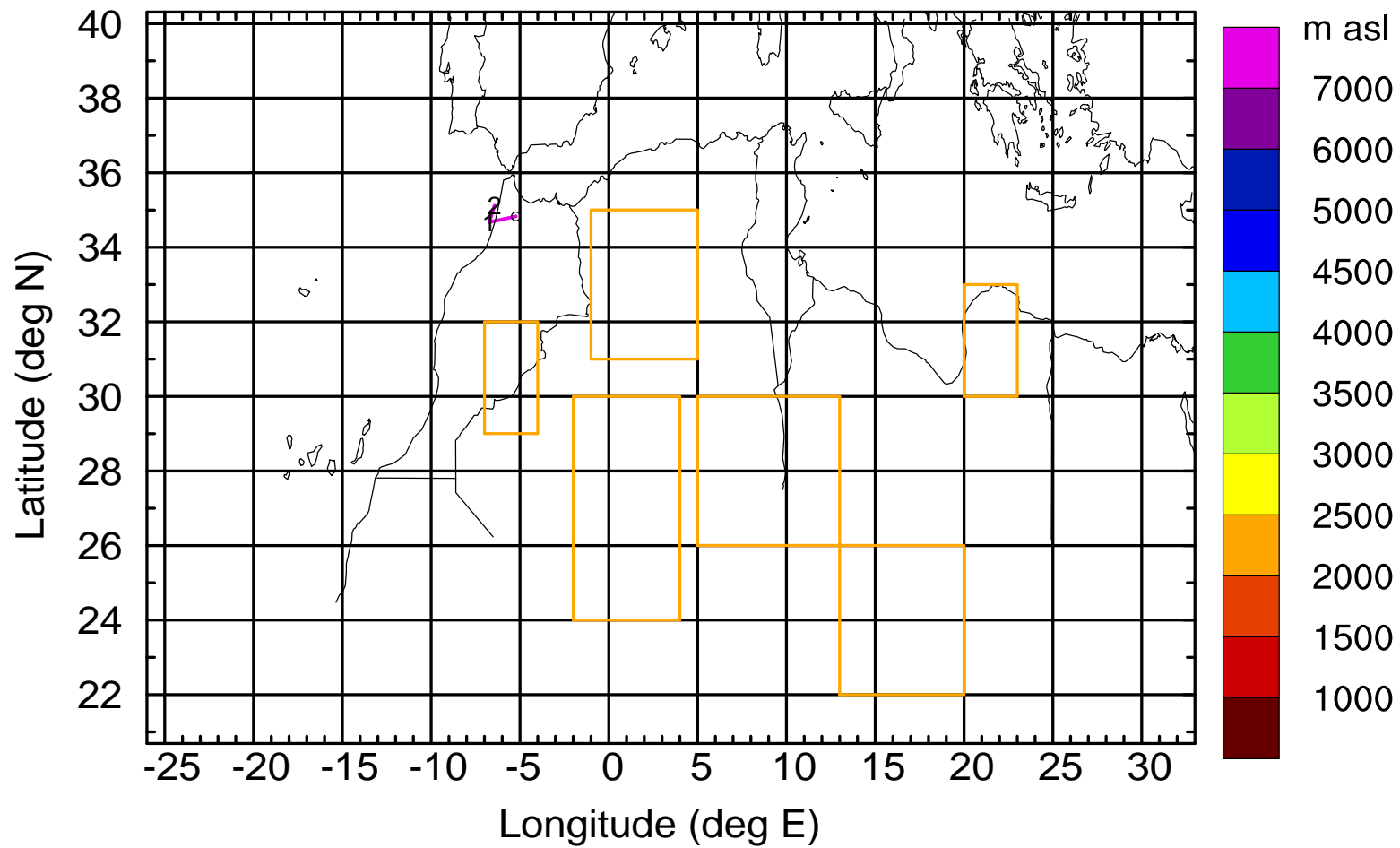
Level #4 of flight 170411a

BWD 20170411/05 -38H = 09/15 UTC



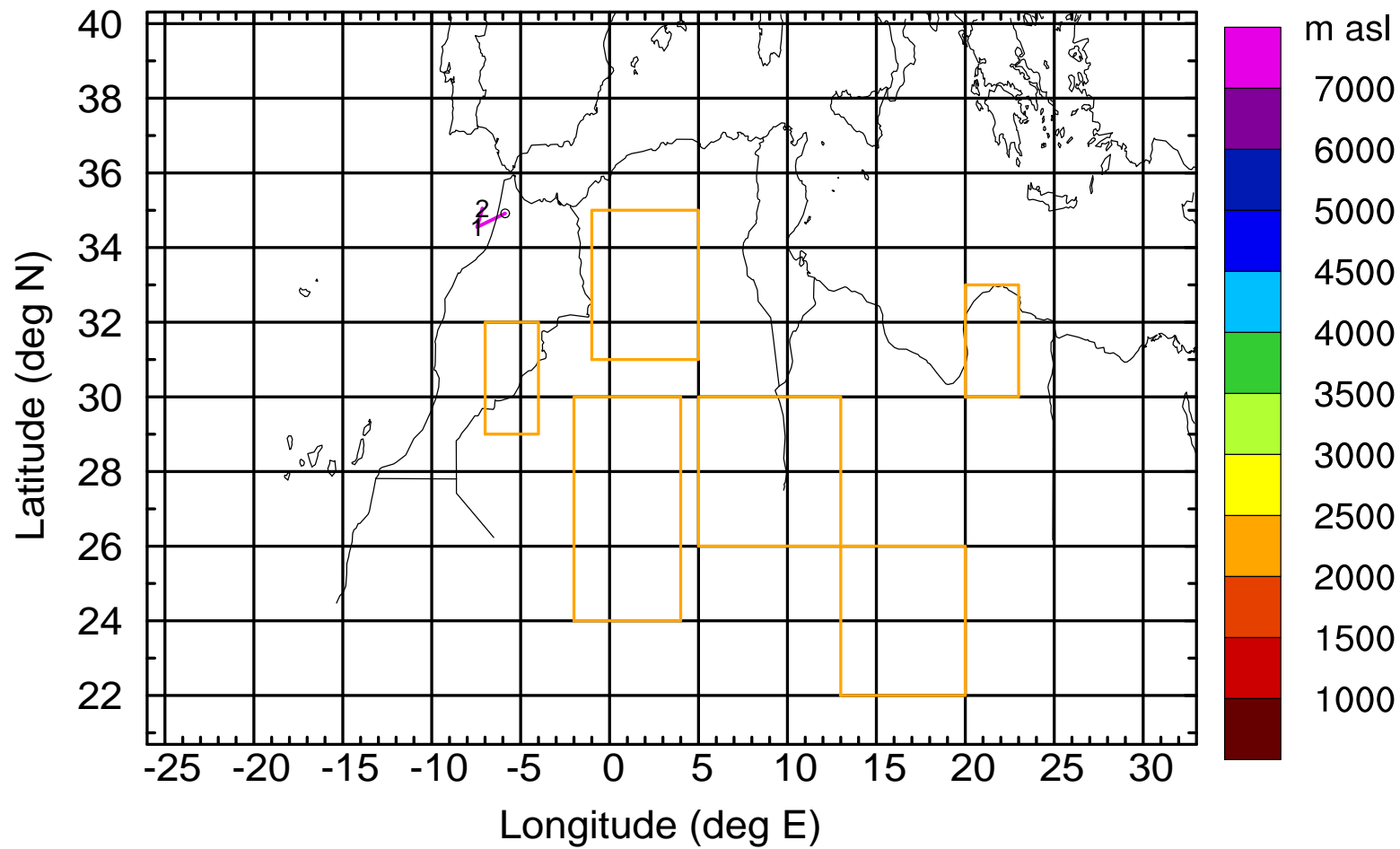
Level #4 of flight 170411a

BWD 20170411/05 -41H = 09/12 UTC



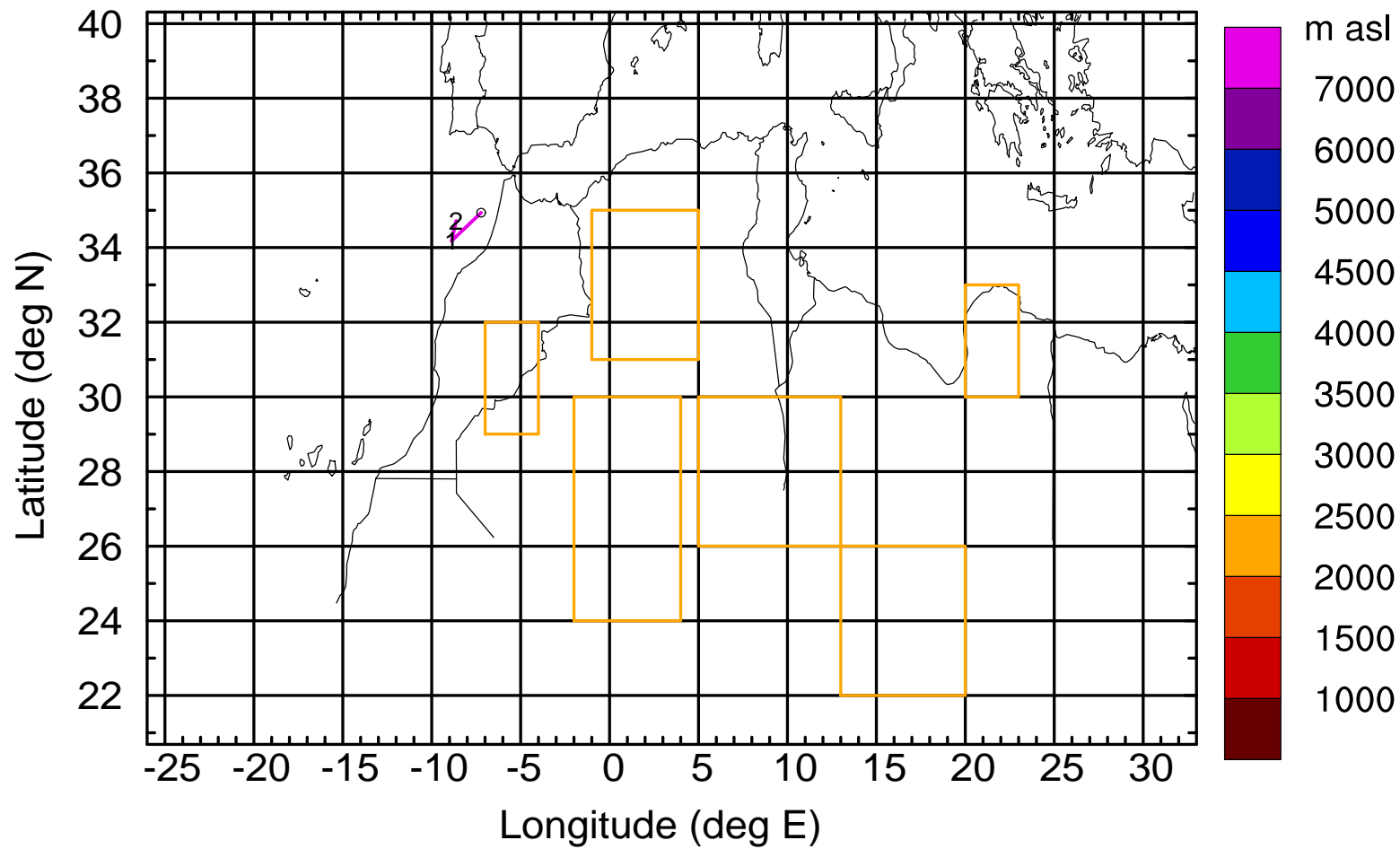
Level #4 of flight 170411a

BWD 20170411/05 -42H = 09/11 UTC



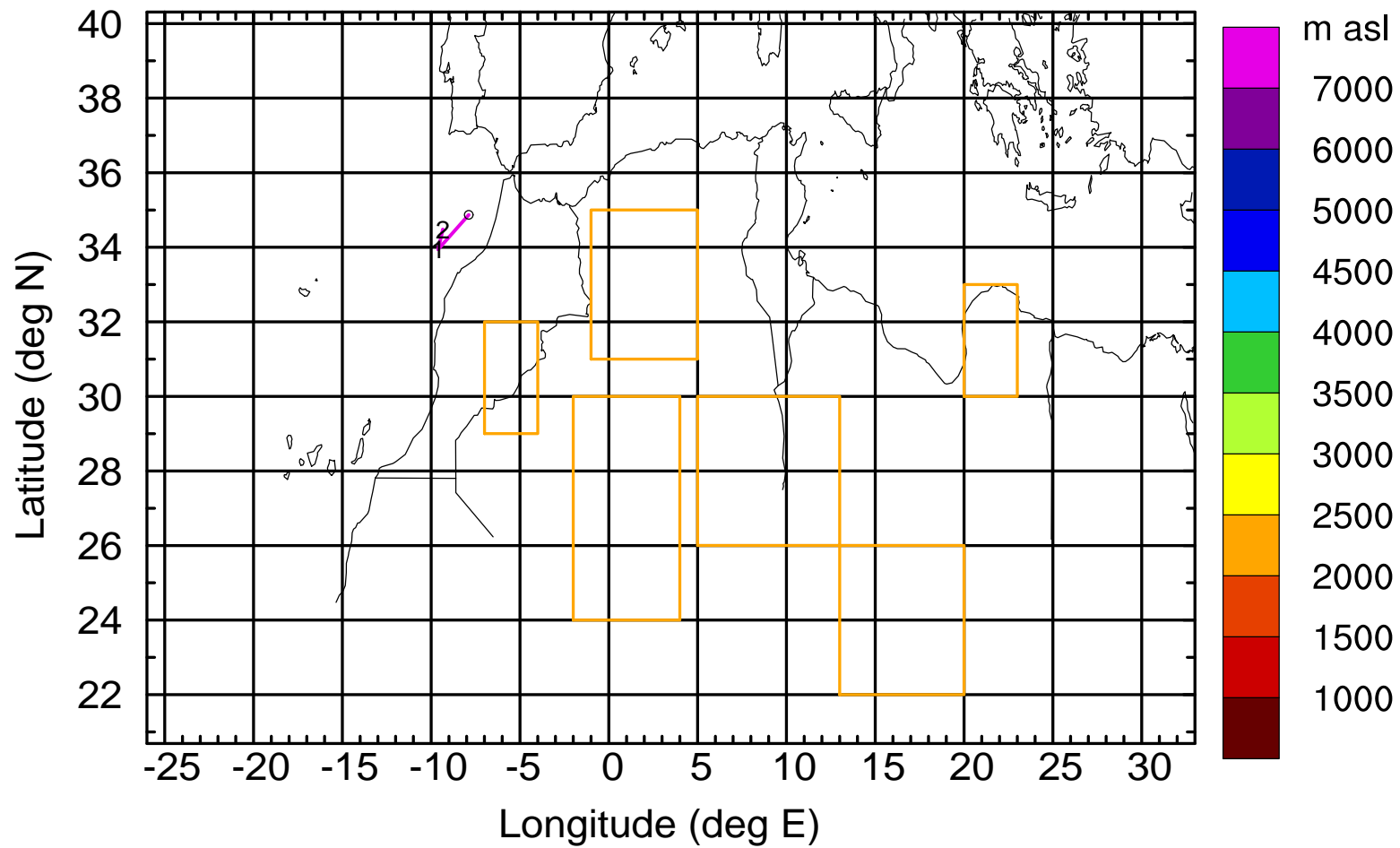
Level #4 of flight 170411a

BWD 20170411/05 -44H = 09/09 UTC



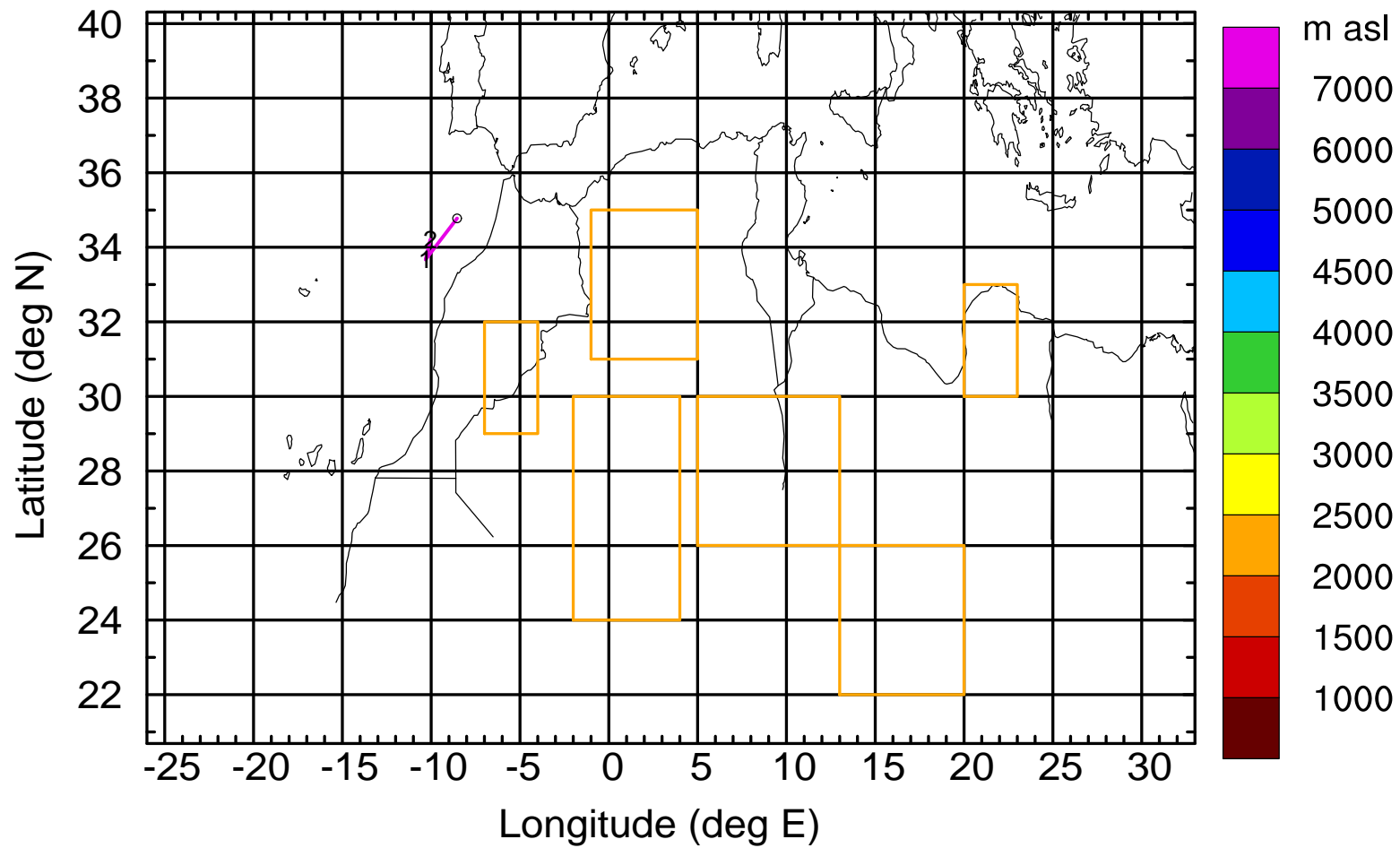
Level #4 of flight 170411a

BWD 20170411/05 -45H = 09/08 UTC



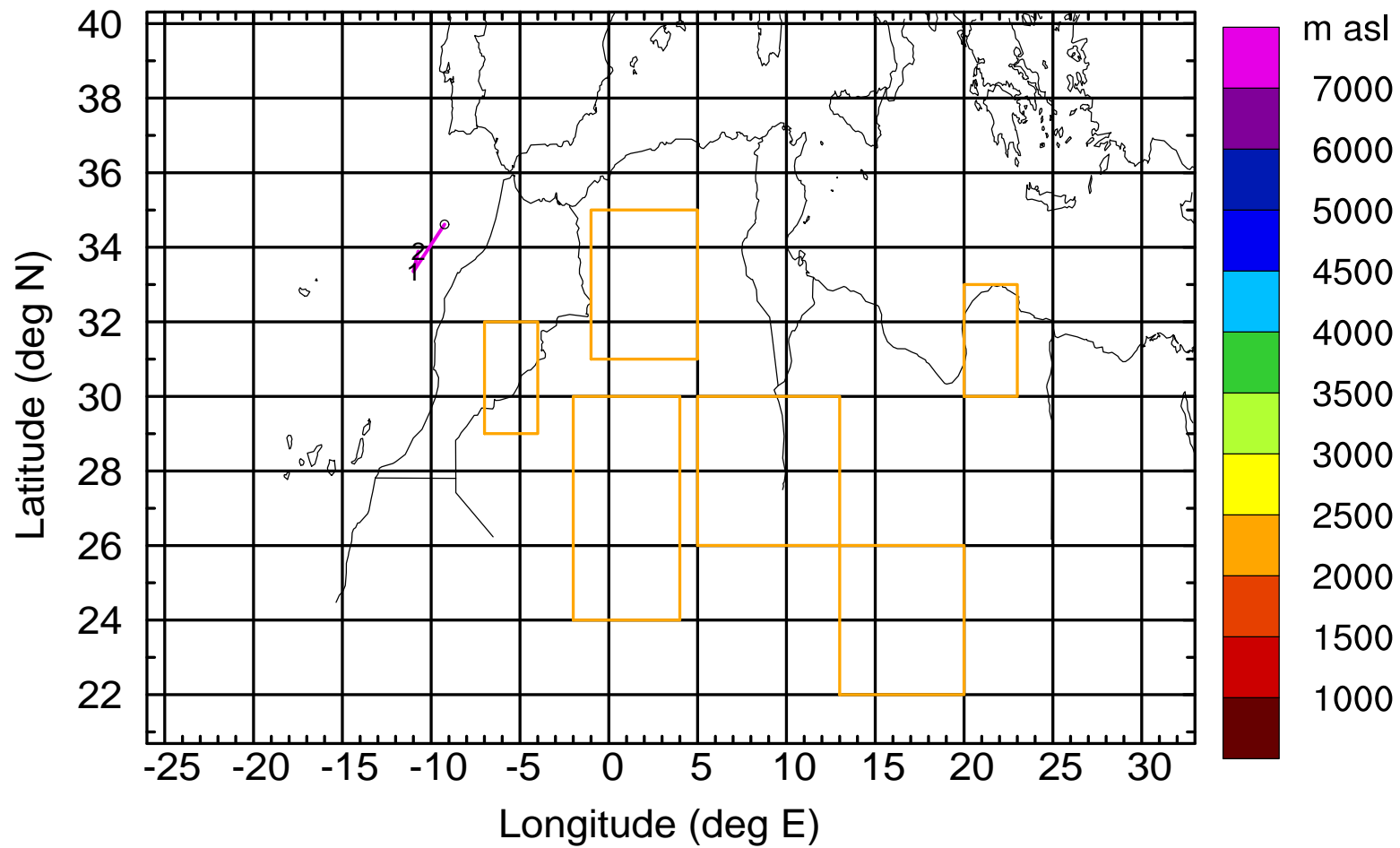
Level #4 of flight 170411a

BWD 20170411/05 -46H = 09/07 UTC



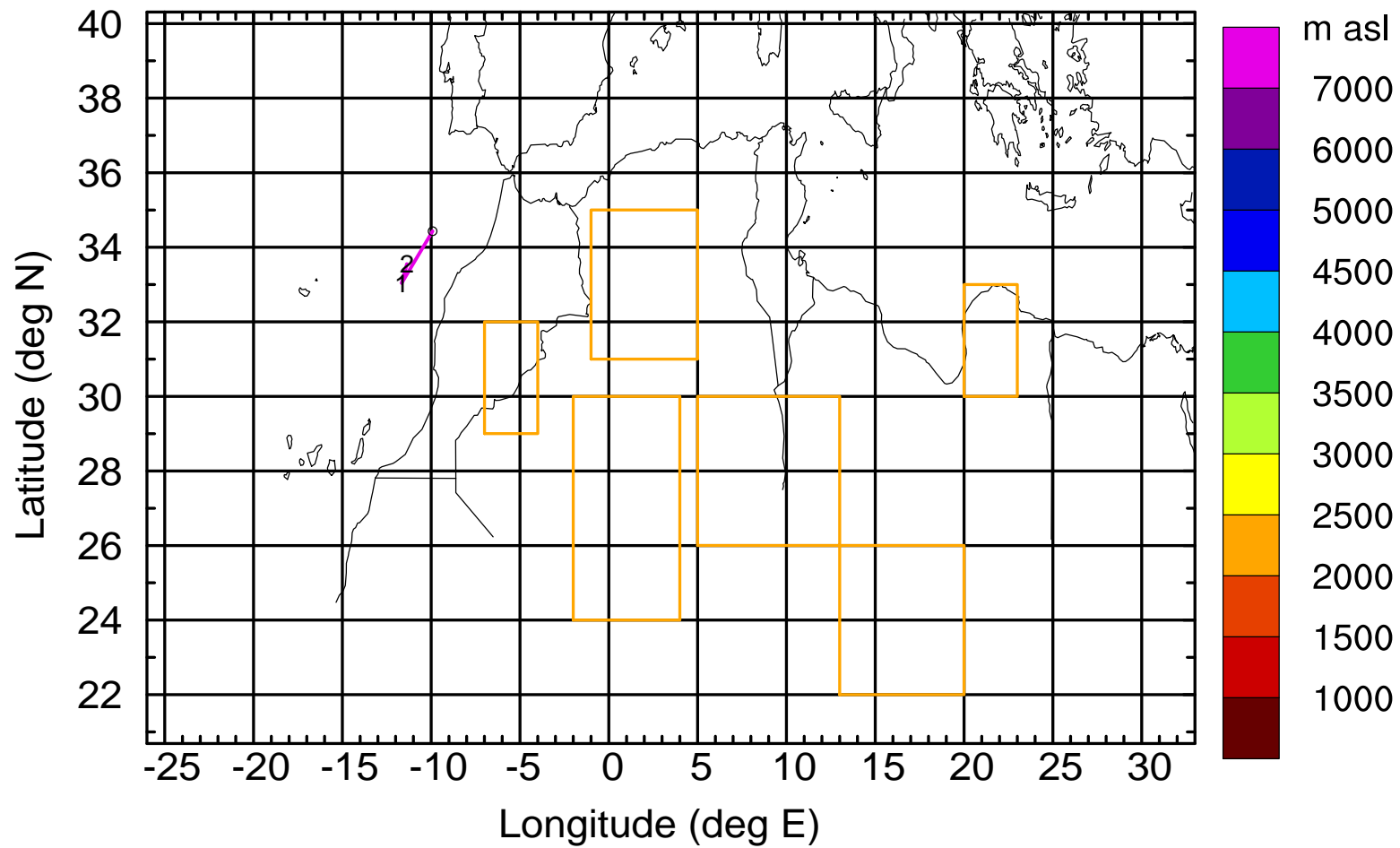
Level #4 of flight 170411a

BWD 20170411/05 -47H = 09/06 UTC



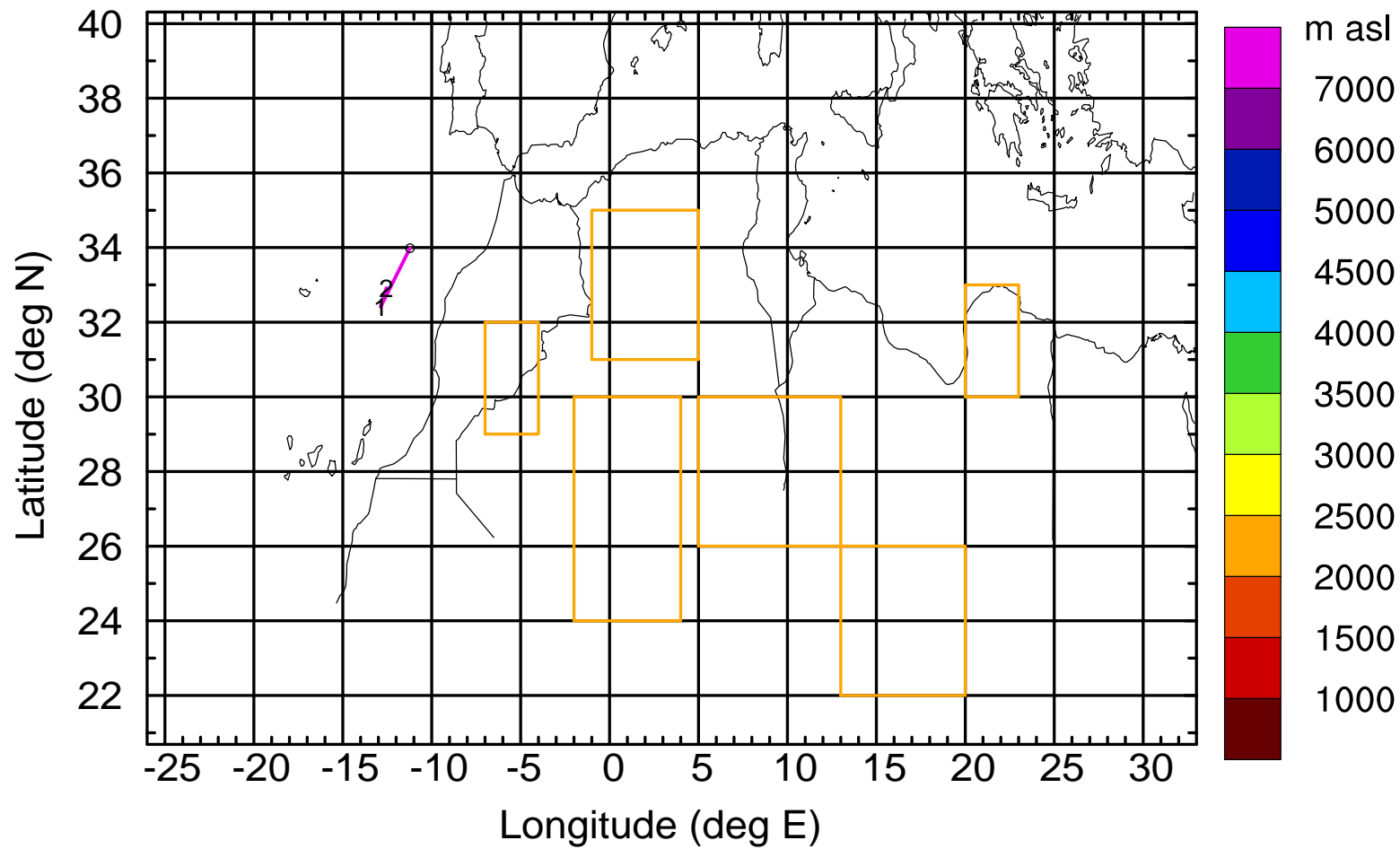
Level #4 of flight 170411a

BWD 20170411/05 -48H = 09/05 UTC



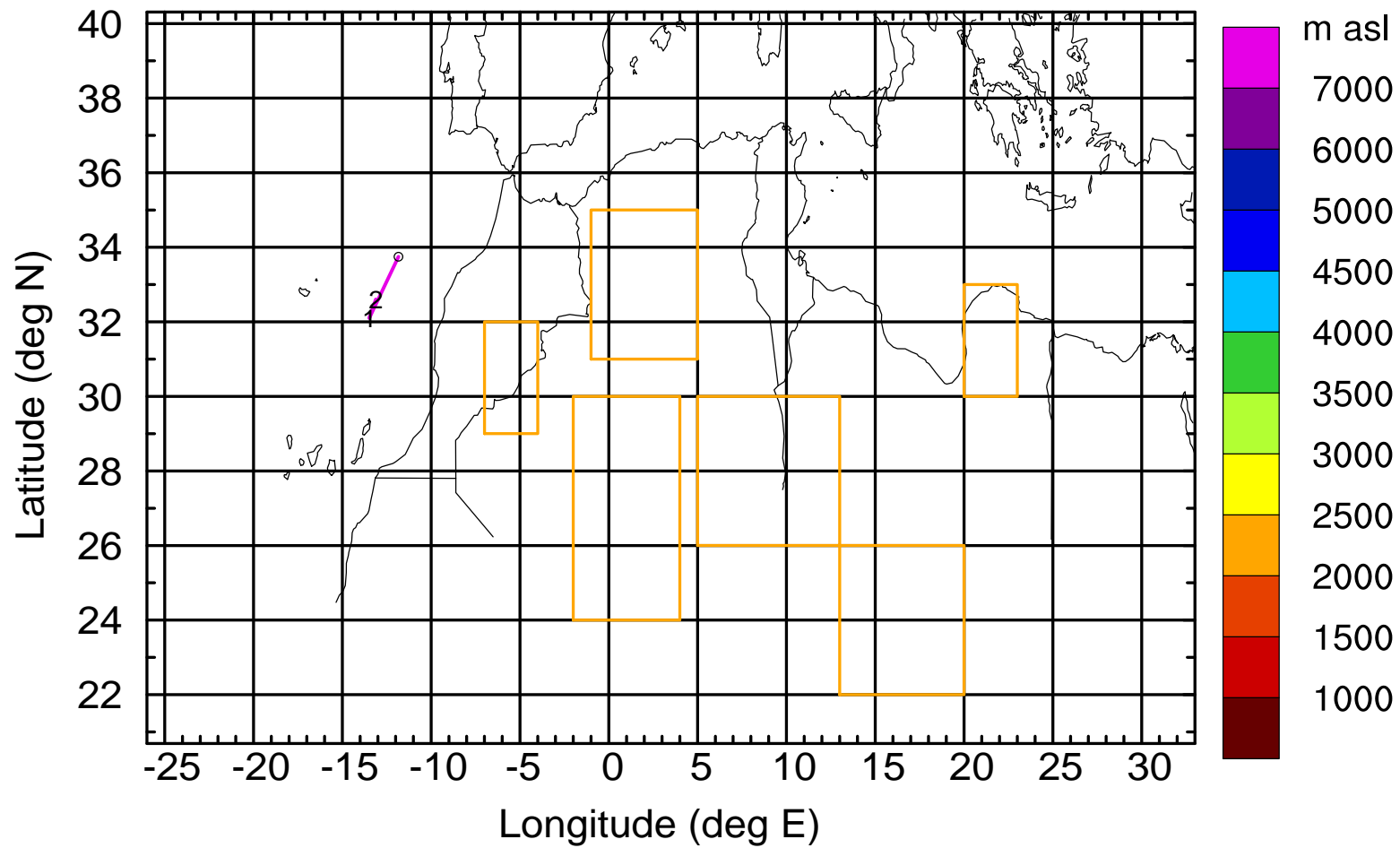
Level #4 of flight 170411a

BWD 20170411/05 -50H = 09/03 UTC



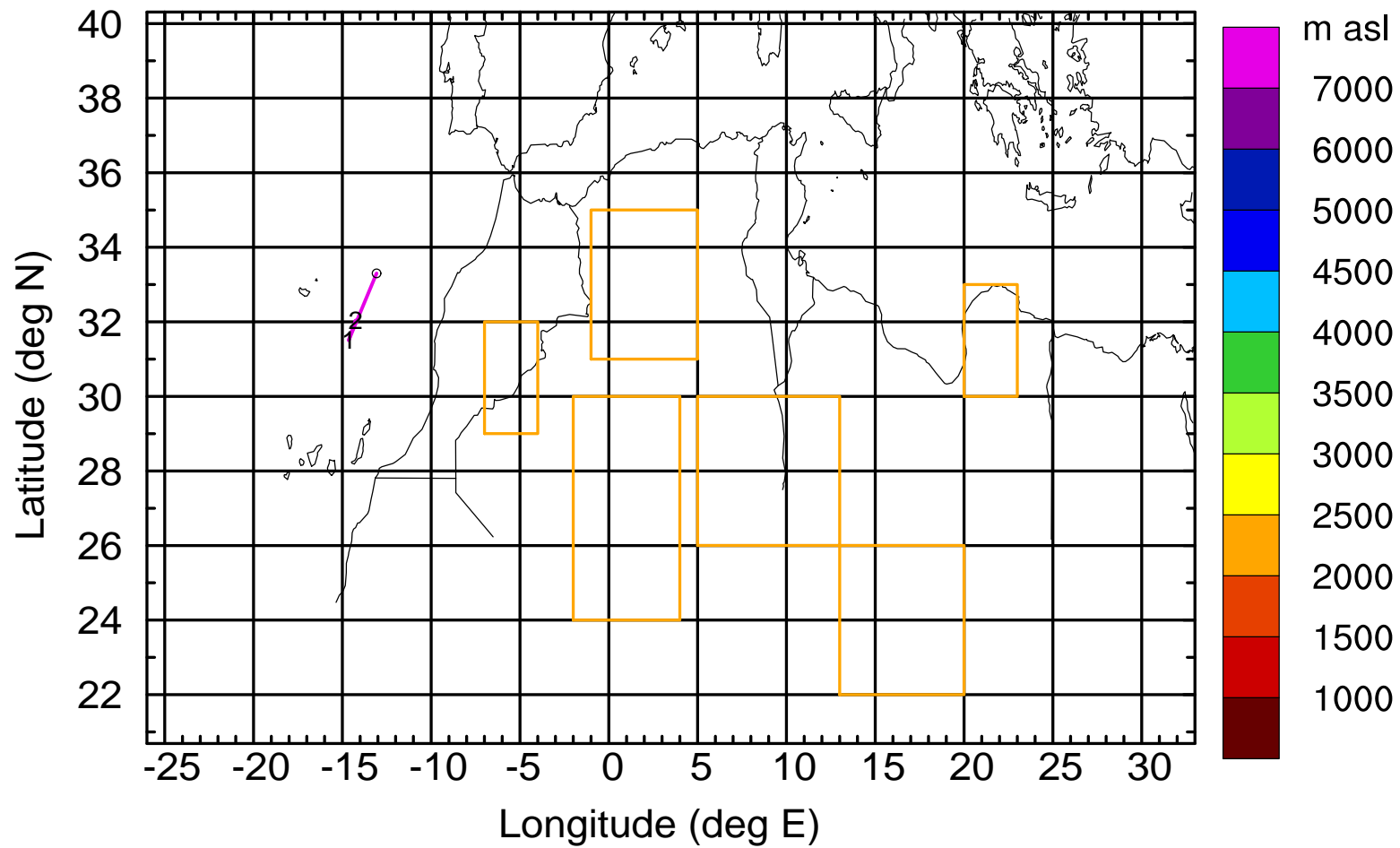
Level #4 of flight 170411a

BWD 20170411/05 -51H = 09/02 UTC



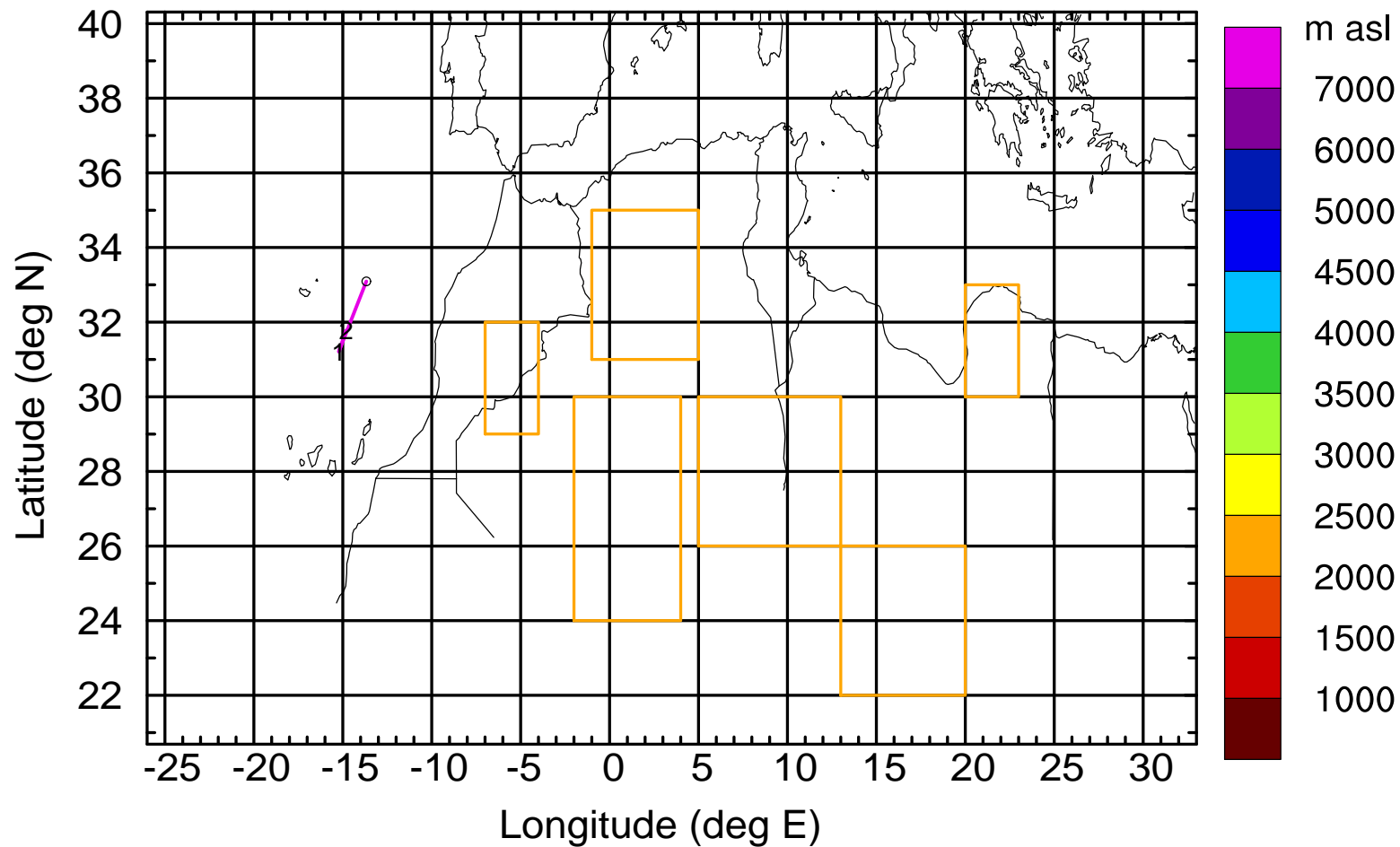
Level #4 of flight 170411a

BWD 20170411/05 -53H = 09/00 UTC



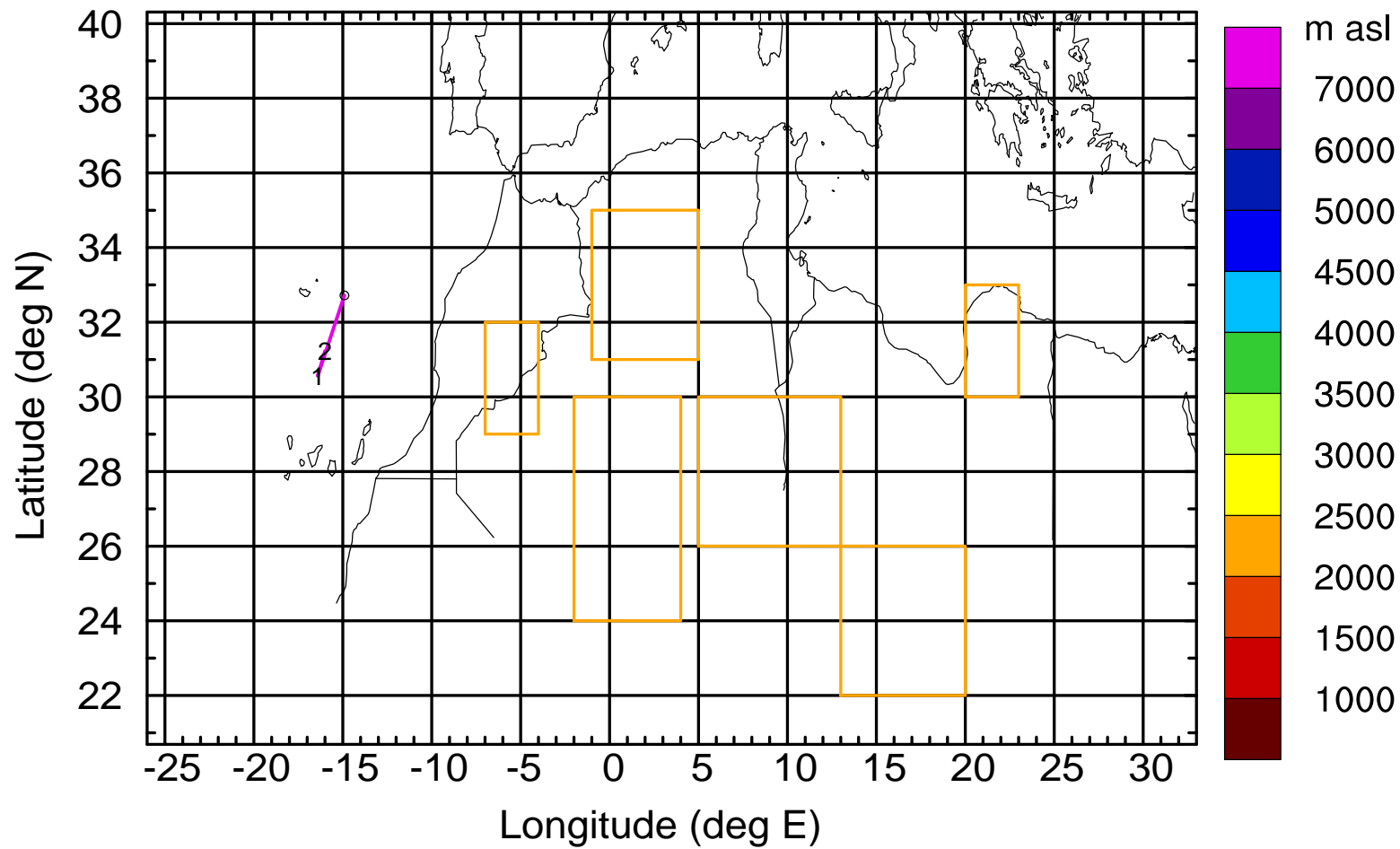
Level #4 of flight 170411a

BWD 20170411/05 -54H = 08/23 UTC



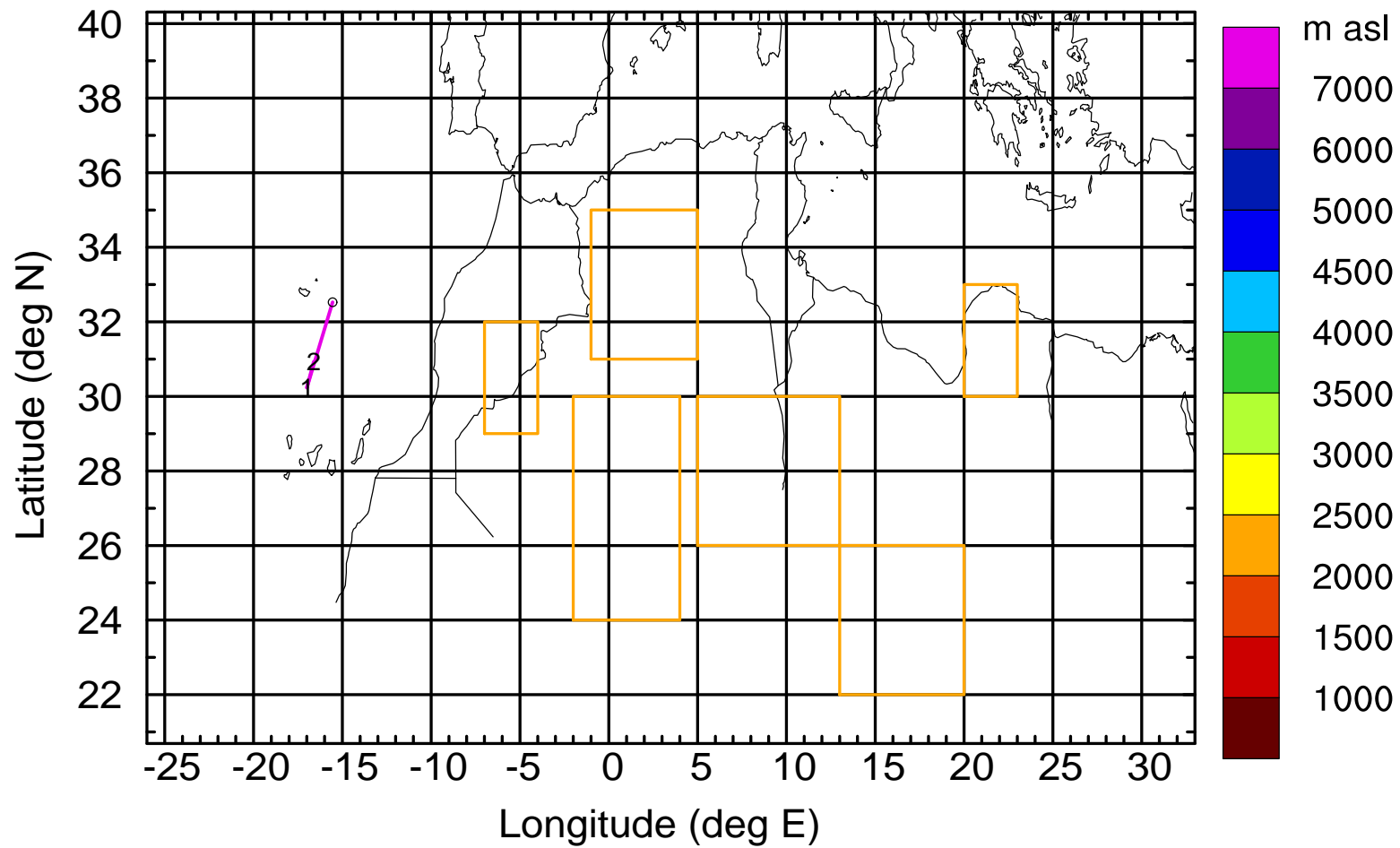
Level #4 of flight 170411a

BWD 20170411/05 -56H = 08/21 UTC



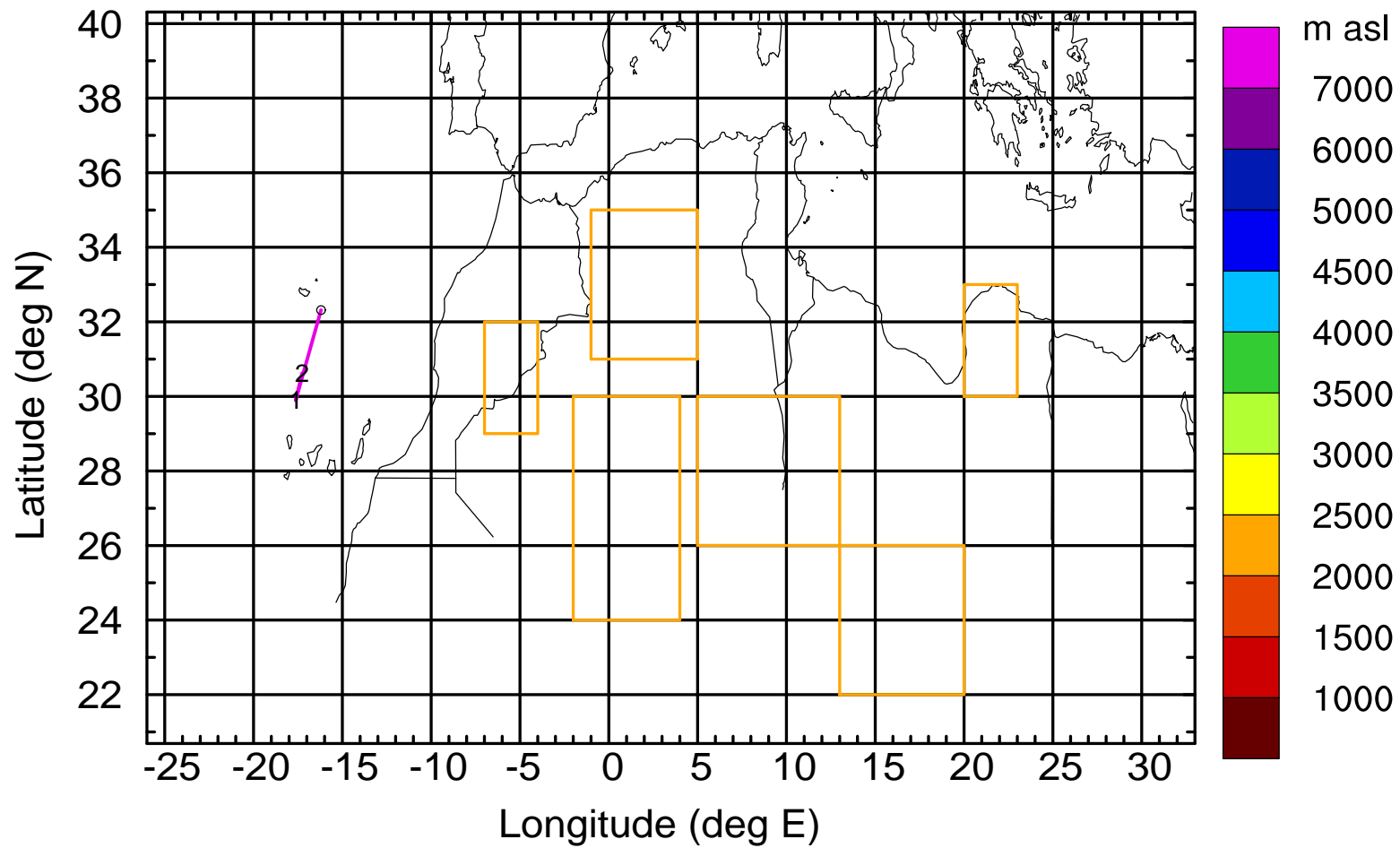
Level #4 of flight 170411a

BWD 20170411/05 -57H = 08/20 UTC



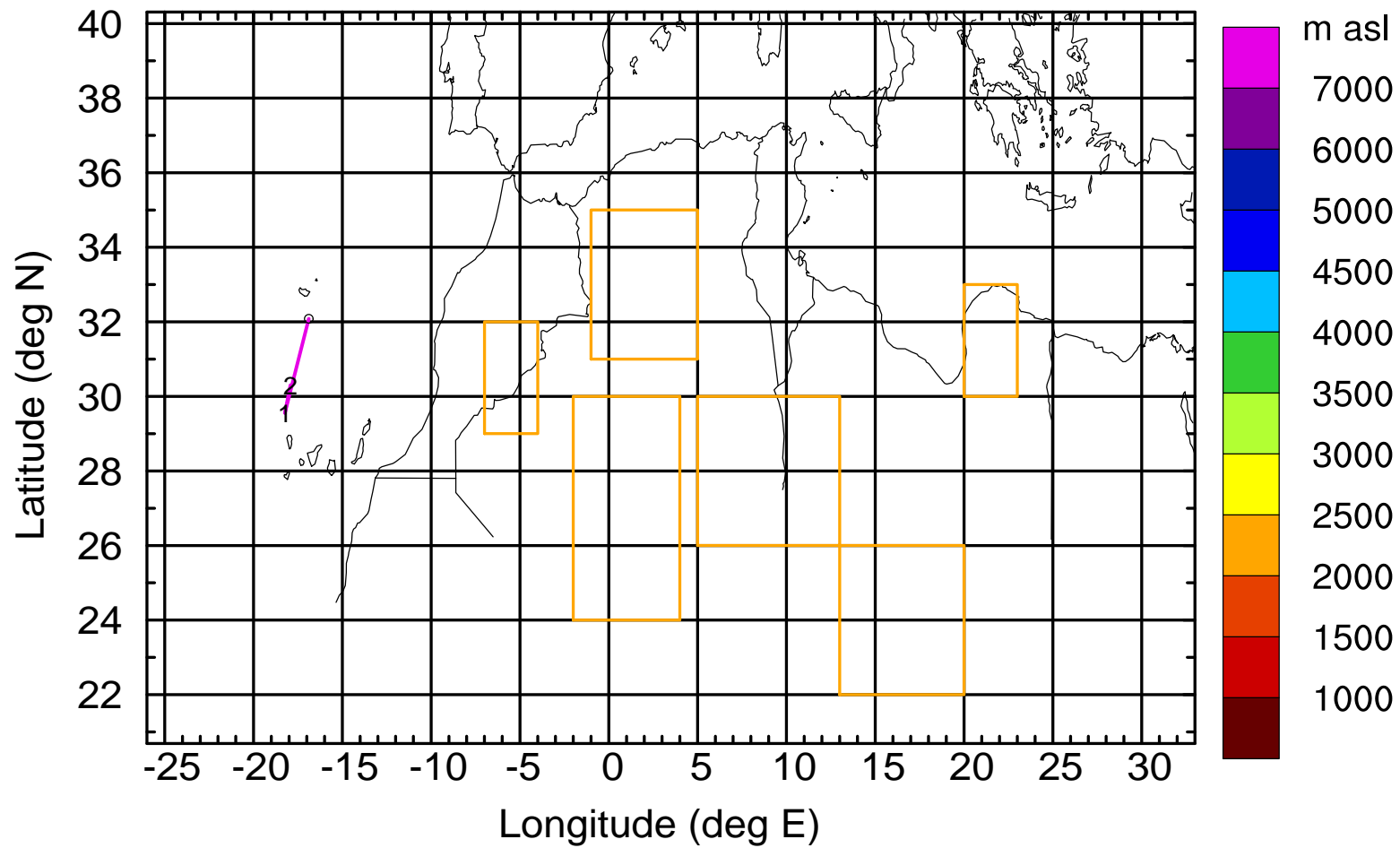
Level #4 of flight 170411a

BWD 20170411/05 -58H = 08/19 UTC



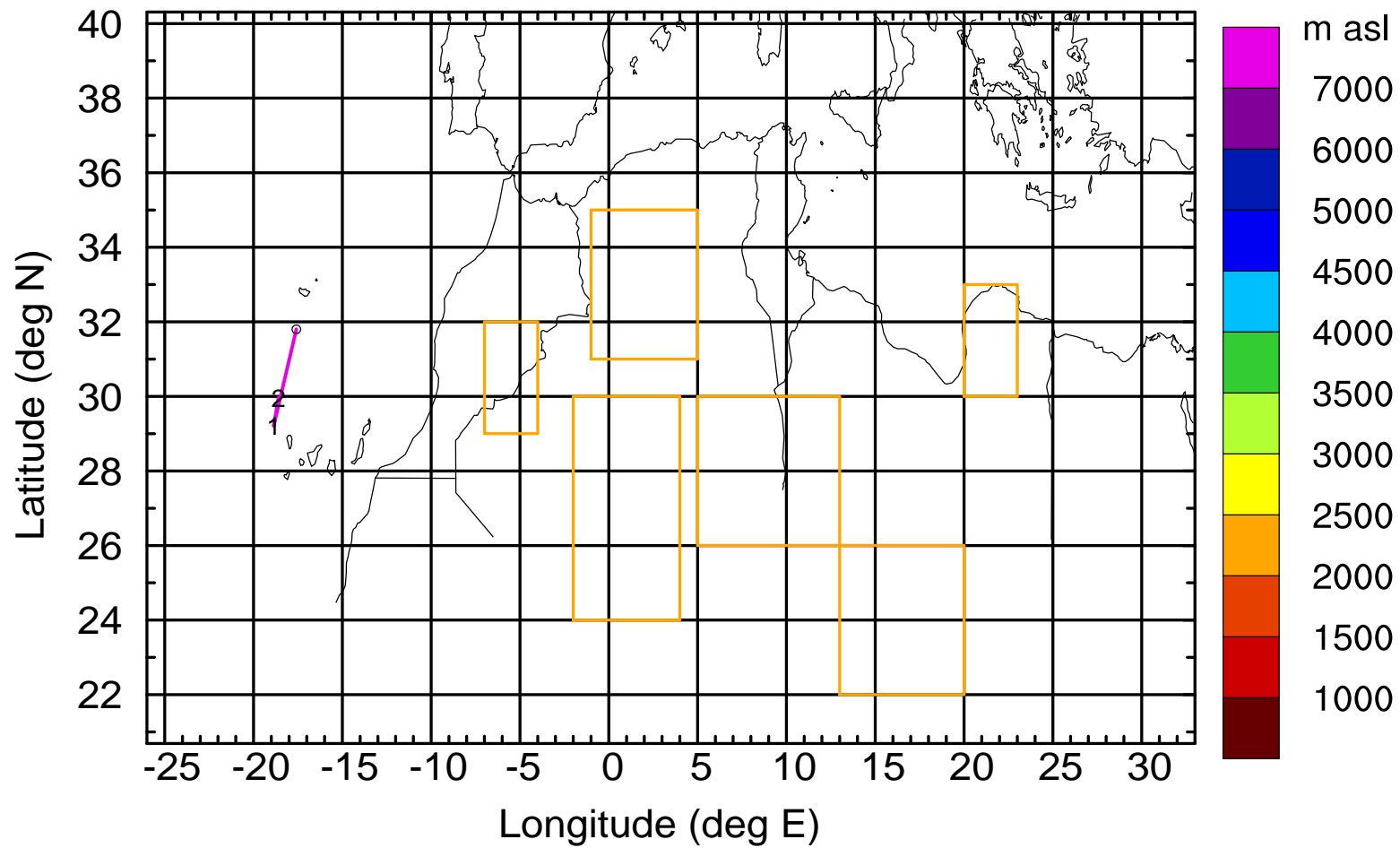
Level #4 of flight 170411a

BWD 20170411/05 -59H = 08/18 UTC



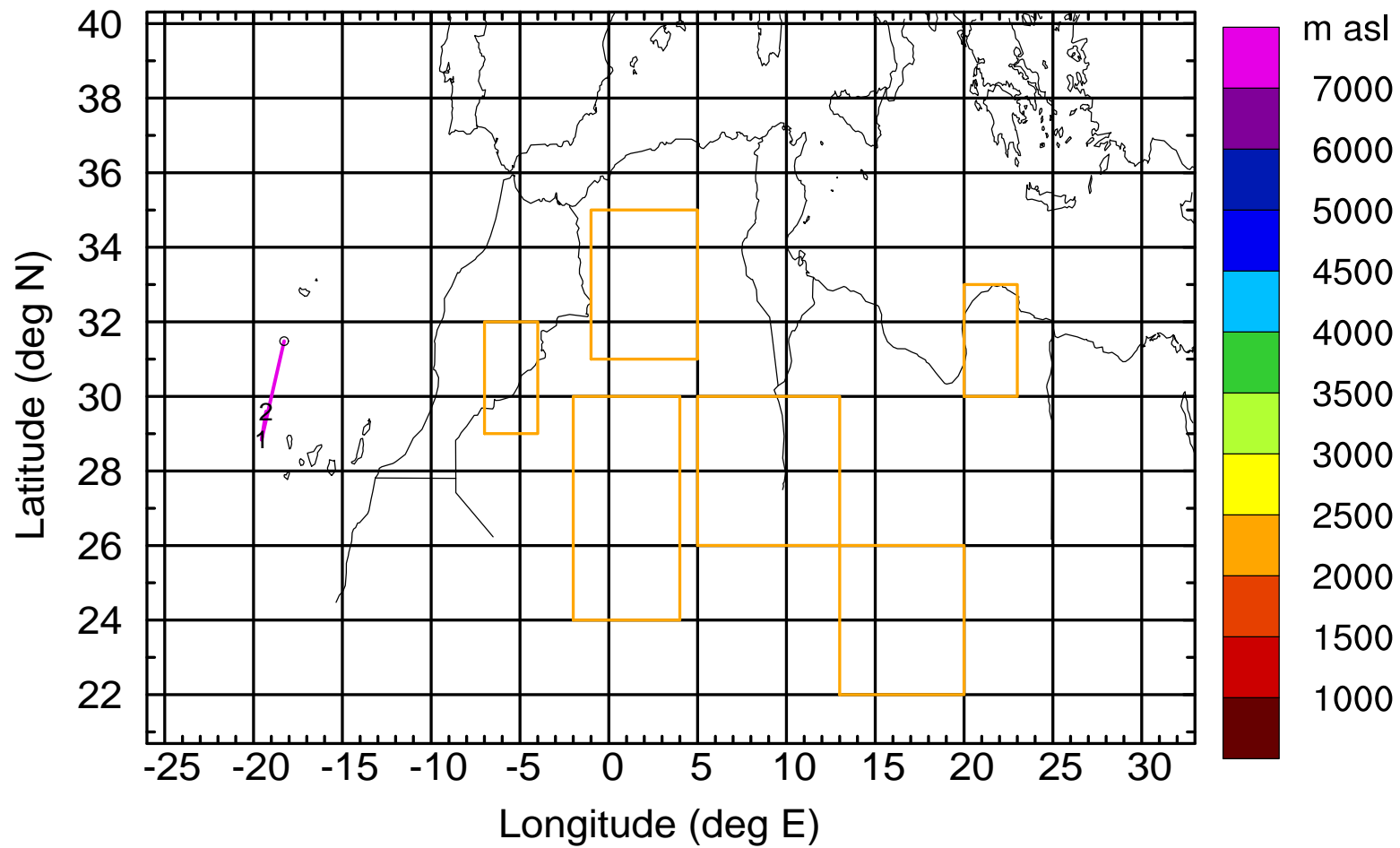
Level #4 of flight 170411a

BWD 20170411/05 -60H = 08/17 UTC



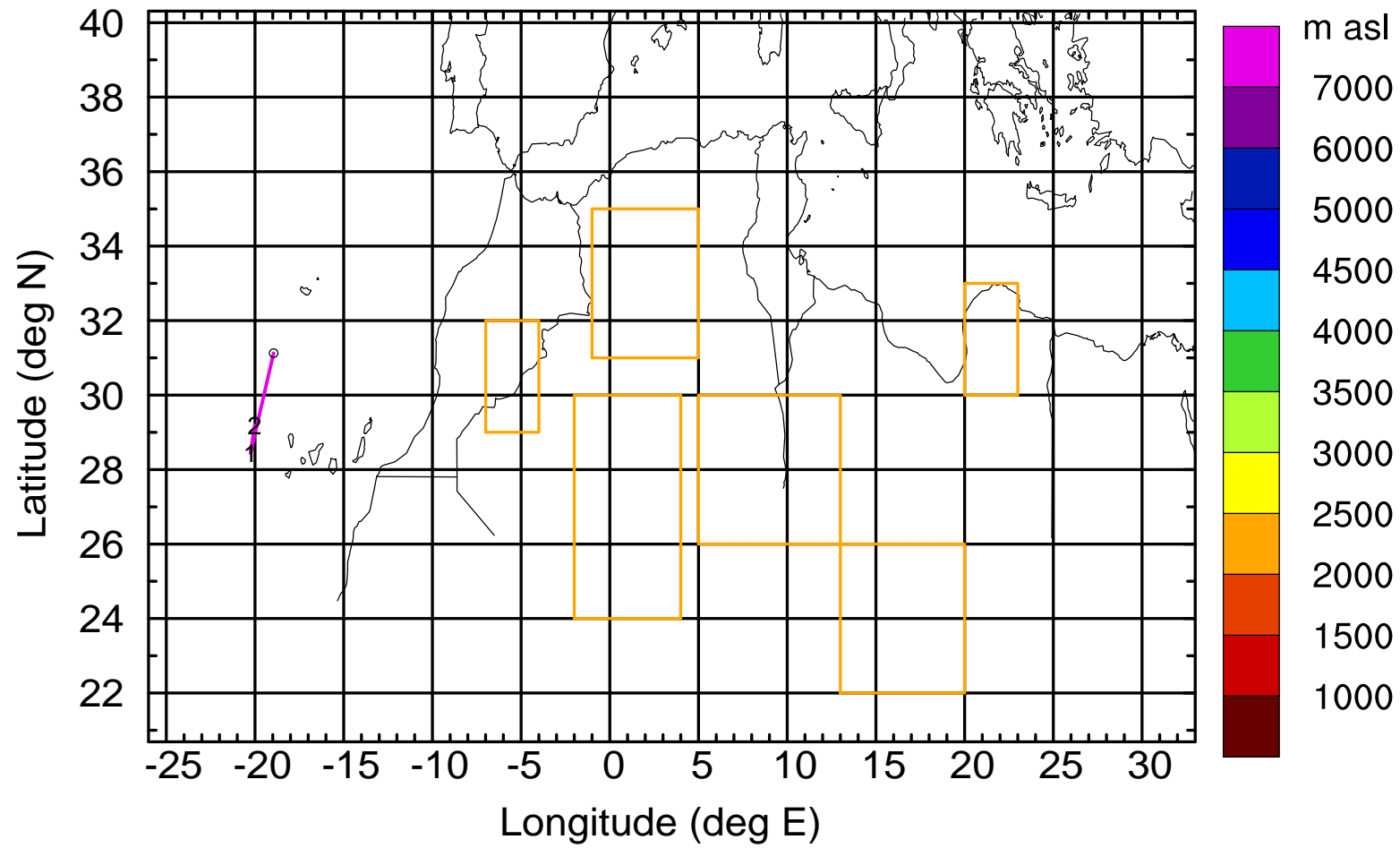
Level #4 of flight 170411a

BWD 20170411/05 -61H = 08/16 UTC



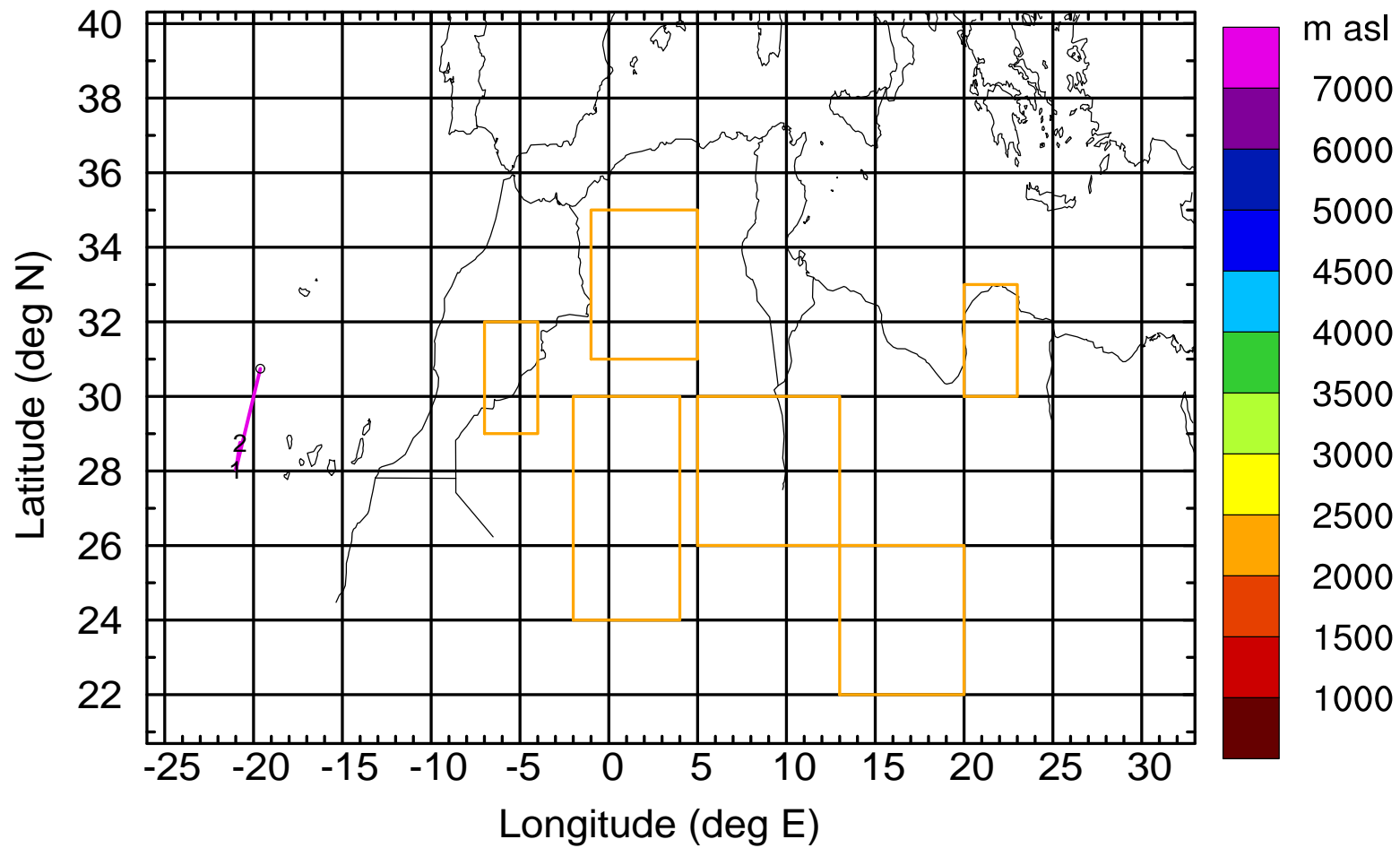
Level #4 of flight 170411a

BWD 20170411/05 -62H = 08/15 UTC



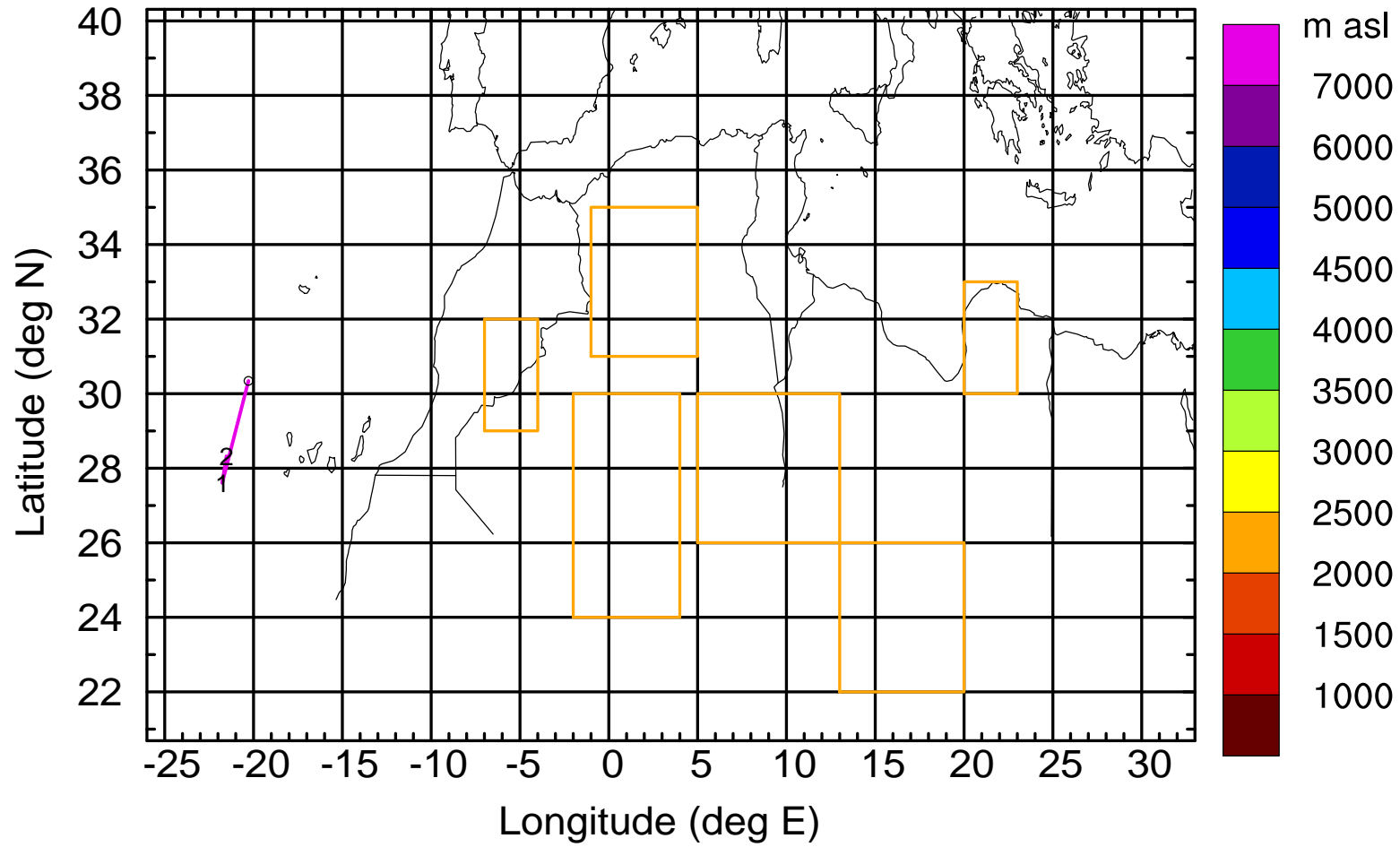
Level #4 of flight 170411a

BWD 20170411/05 -63H = 08/14 UTC



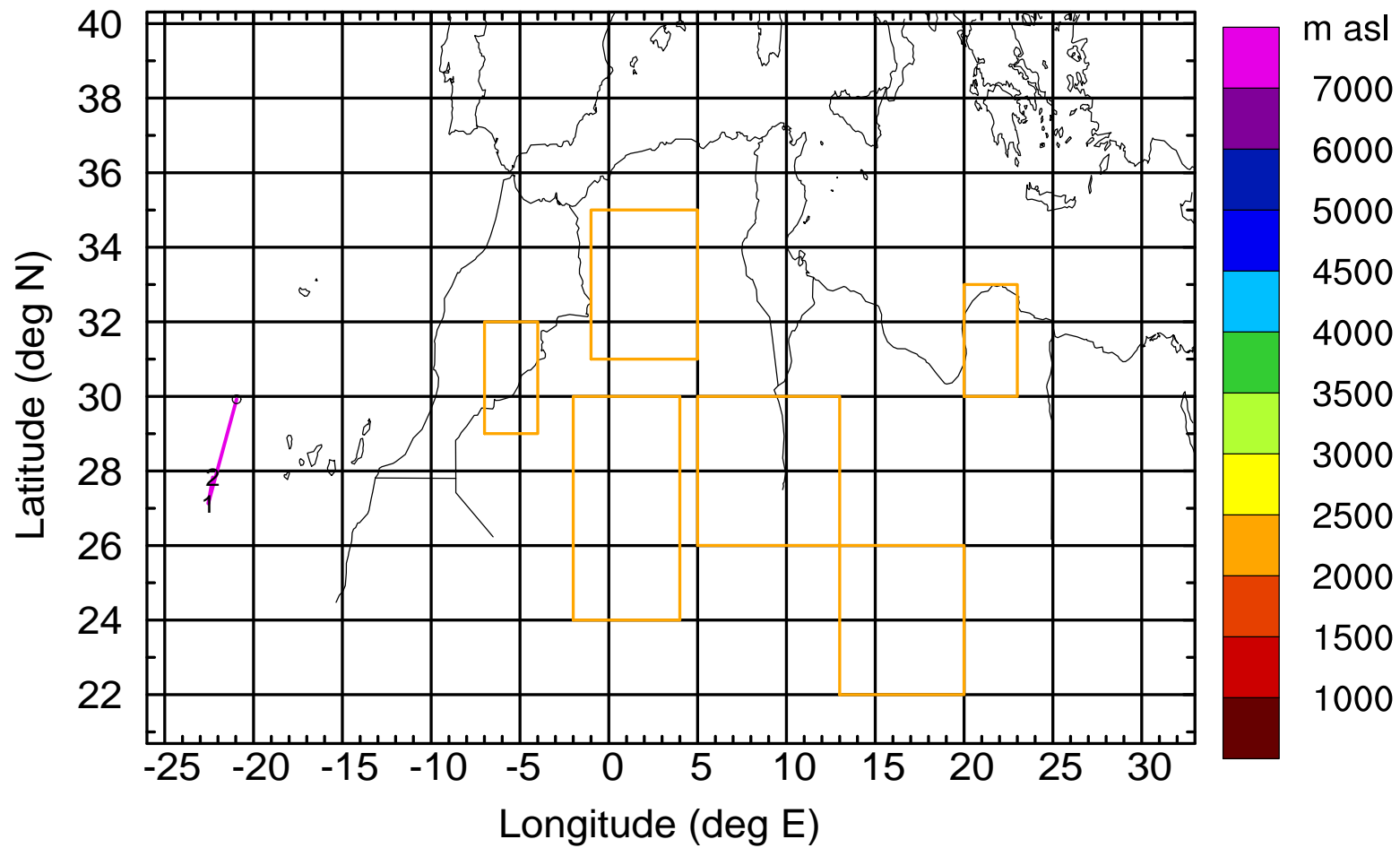
Level #4 of flight 170411a

BWD 20170411/05 -64H = 08/13 UTC



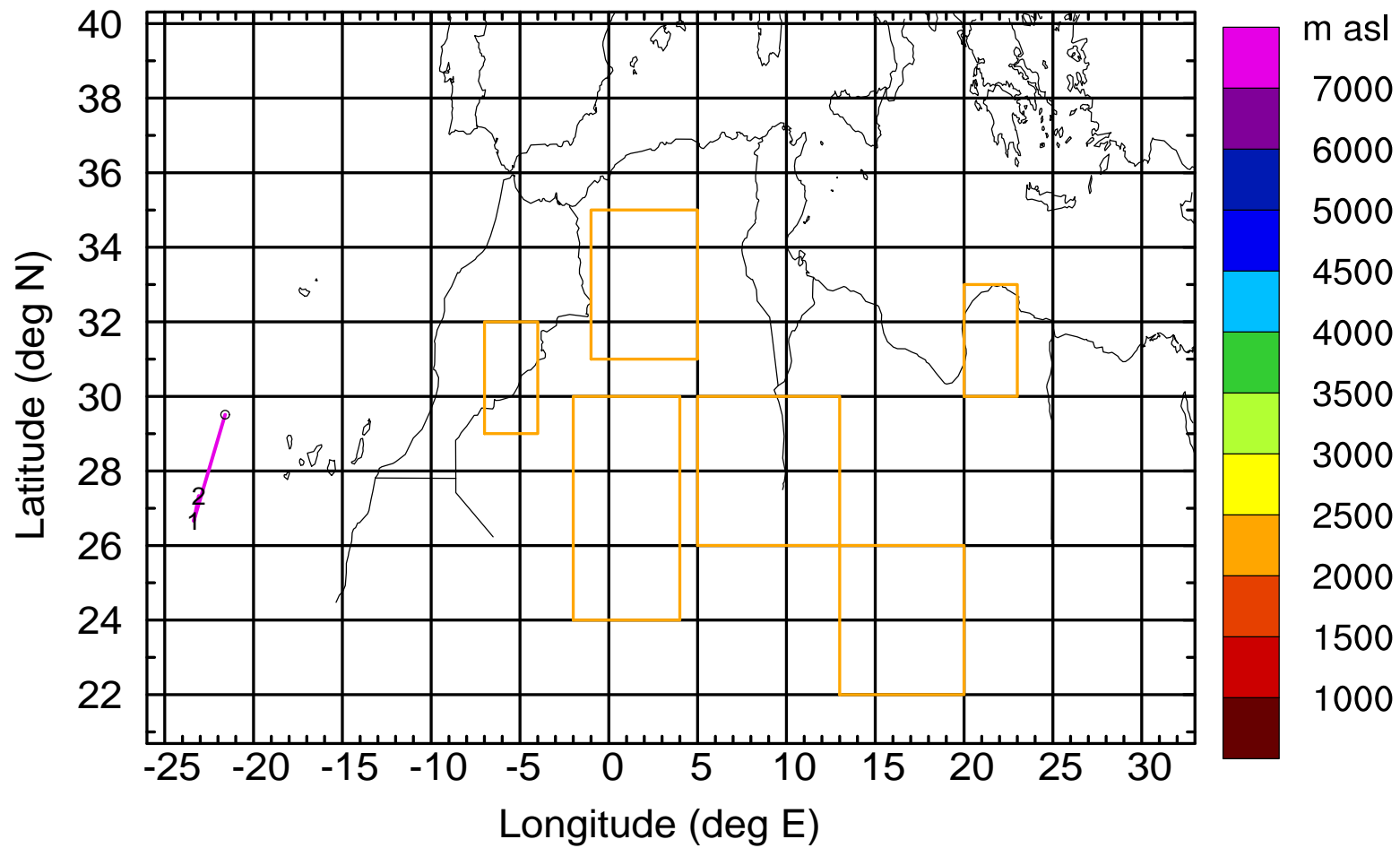
Level #4 of flight 170411a

BWD 20170411/05 -65H = 08/12 UTC



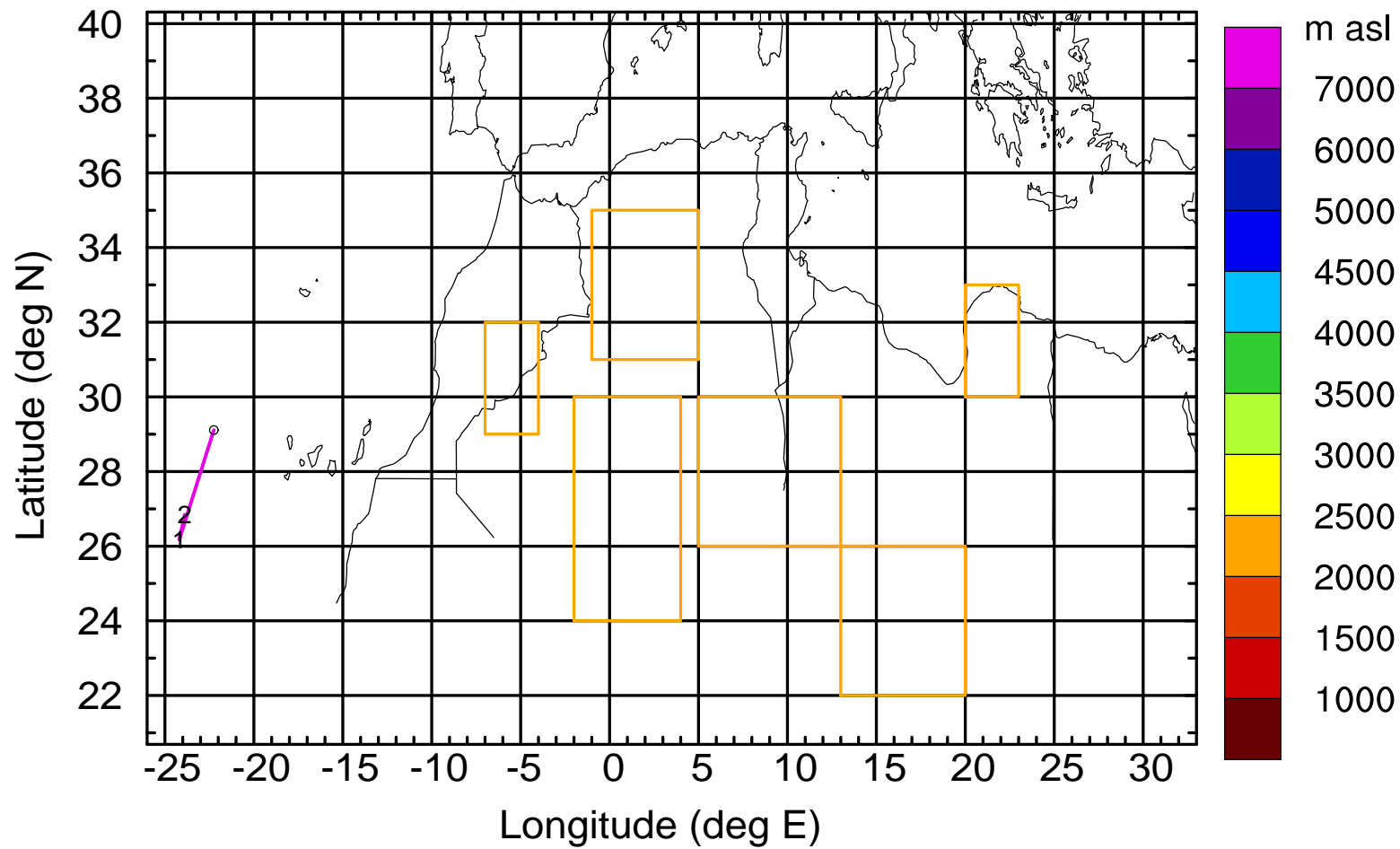
Level #4 of flight 170411a

BWD 20170411/05 -66H = 08/11 UTC



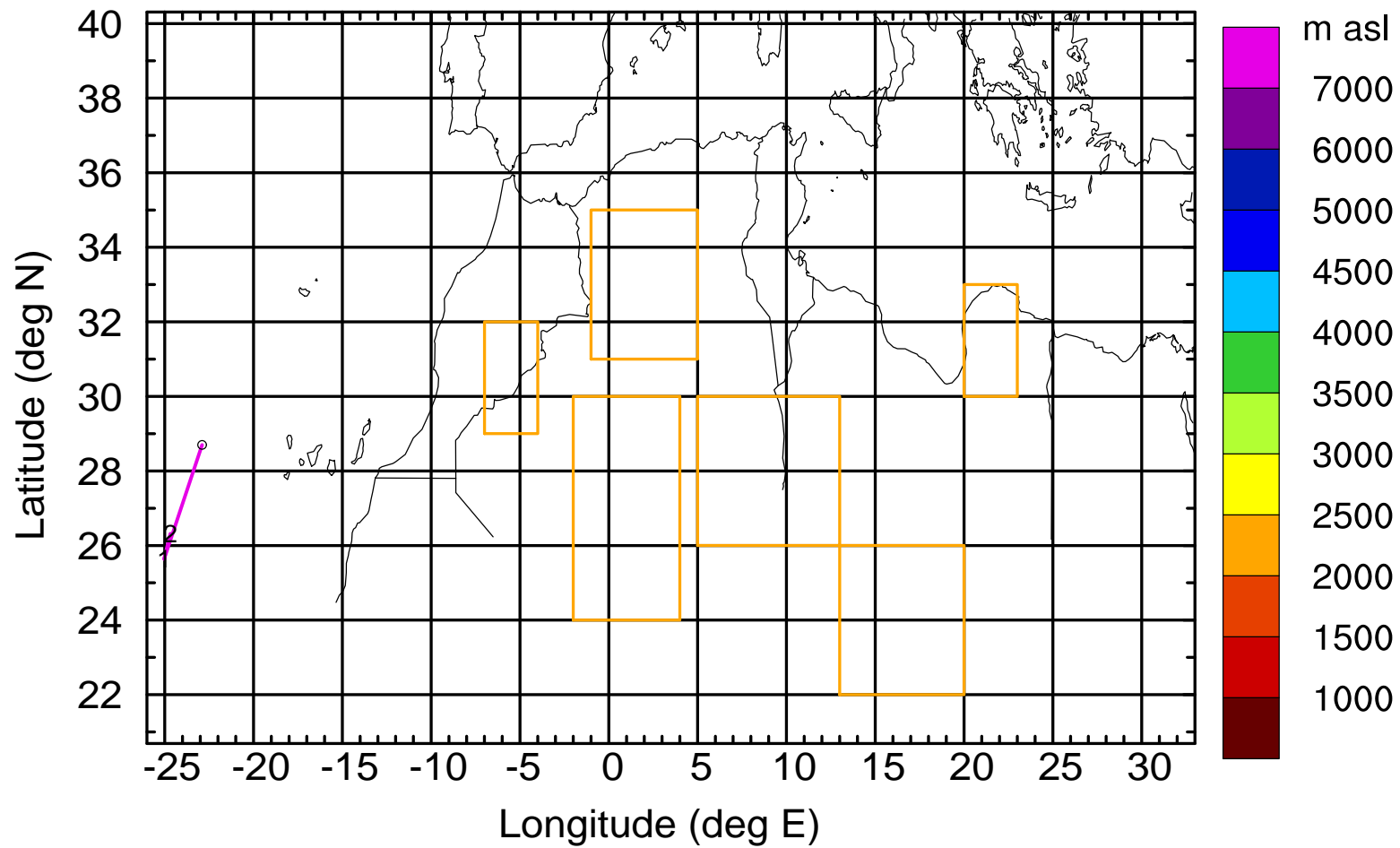
Level #4 of flight 170411a

BWD 20170411/05 -67H = 08/10 UTC



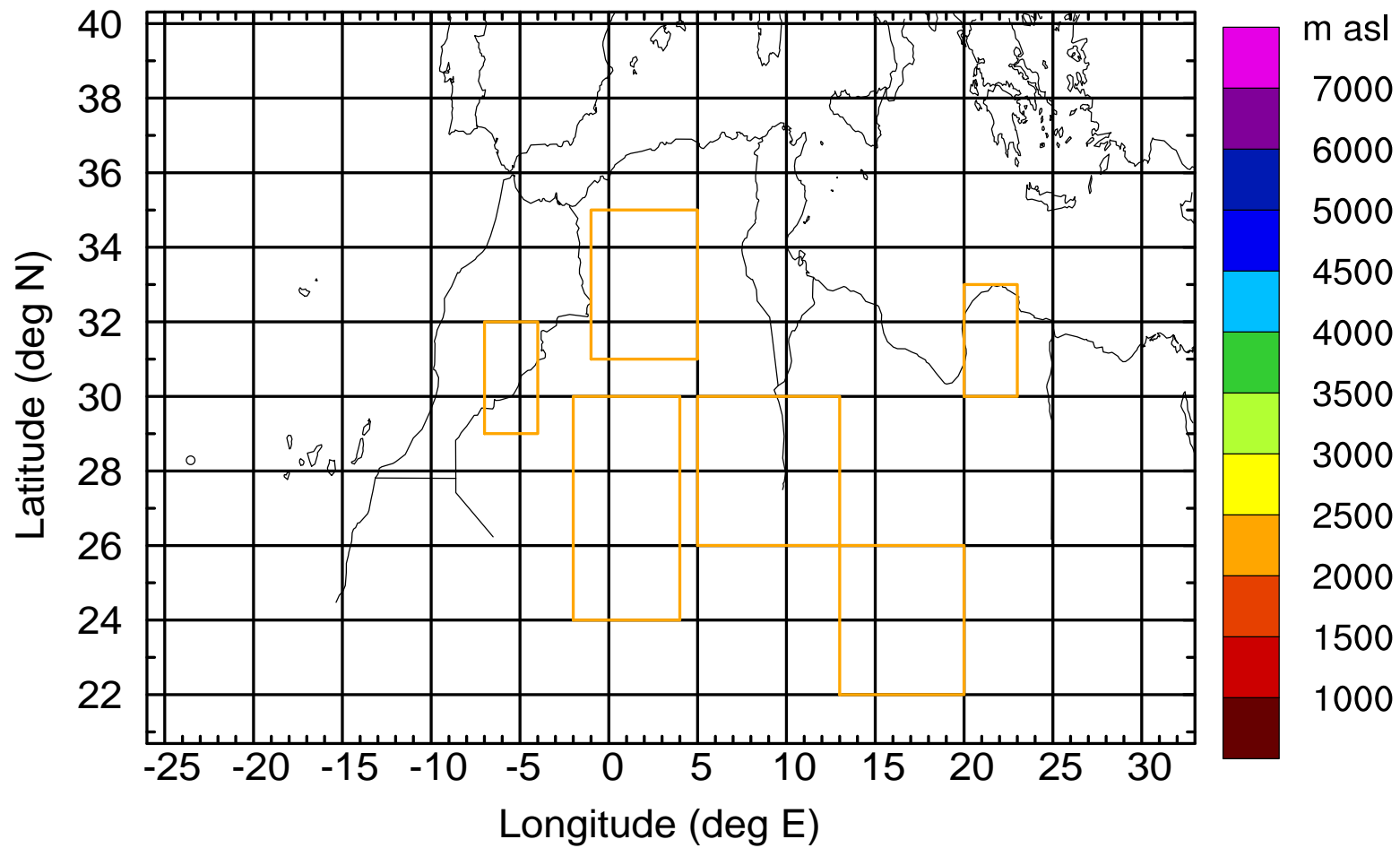
Level #4 of flight 170411a

BWD 20170411/05 -68H = 08/09 UTC



Level #4 of flight 170411a

BWD 20170411/05 -68H = 08/09 UTC



Level #4 of flight 170411a

BWD 20170411/05 -68H = 08/09 UTC

