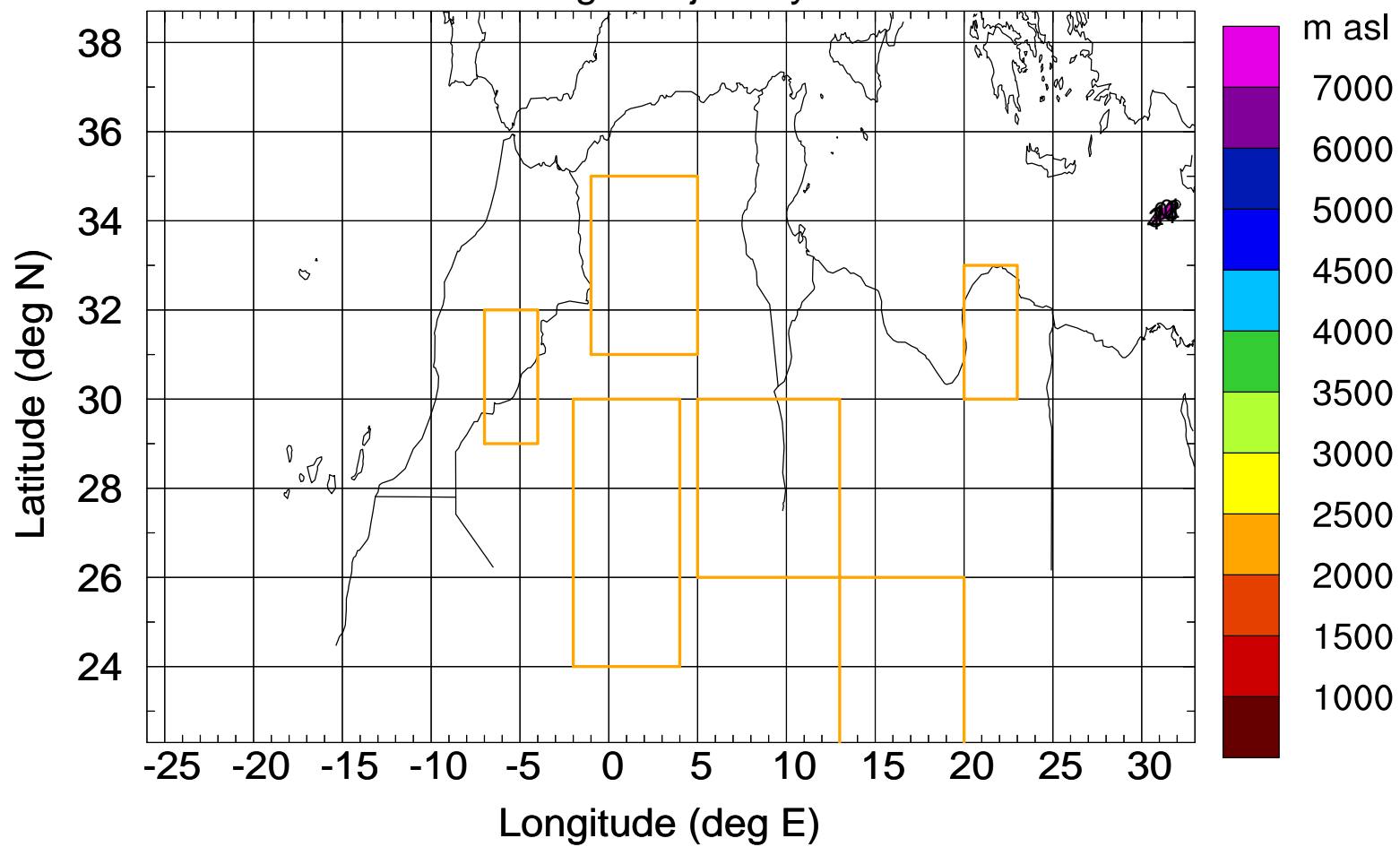


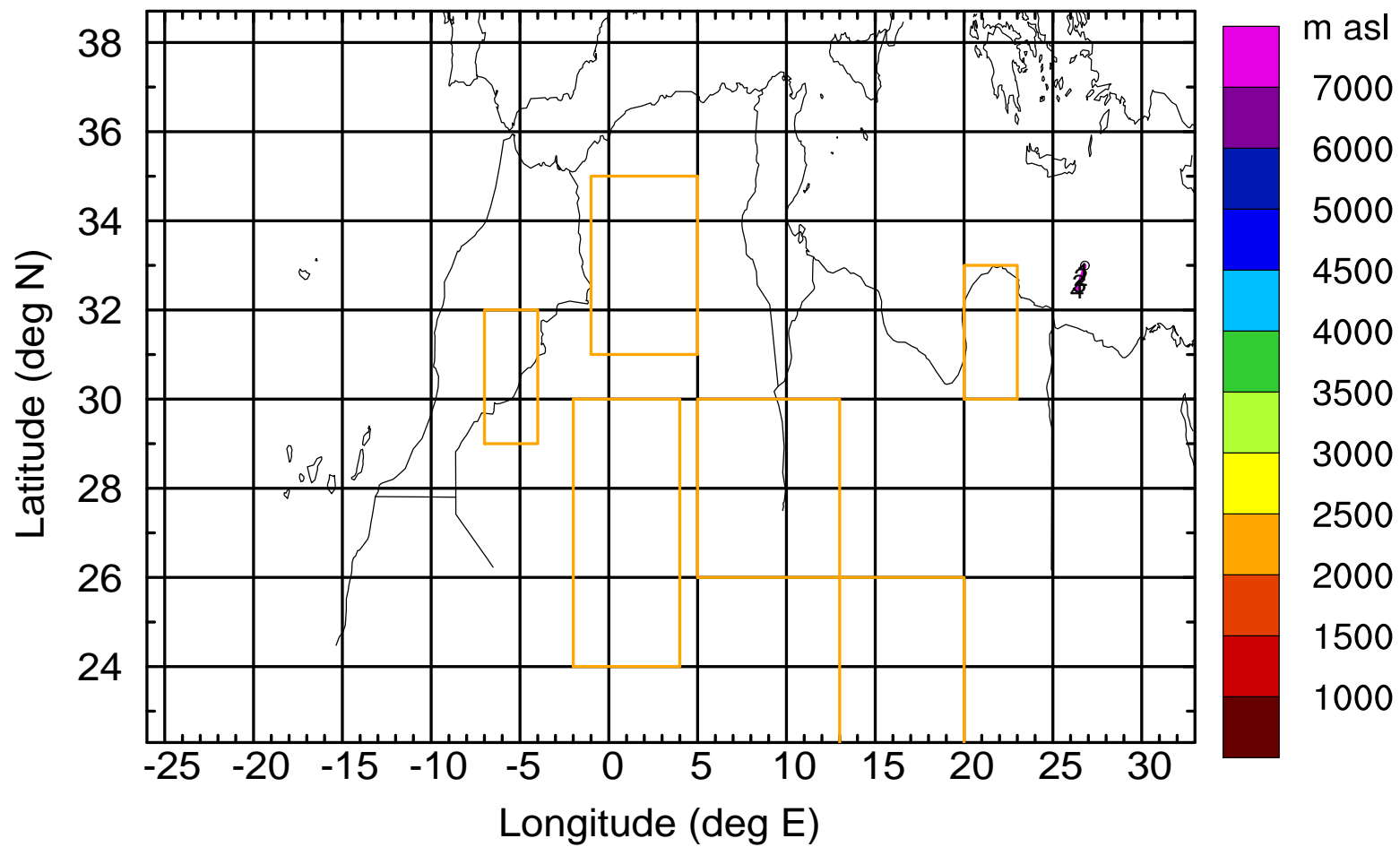
Level #3 of flight 170411a

Flight trajectory



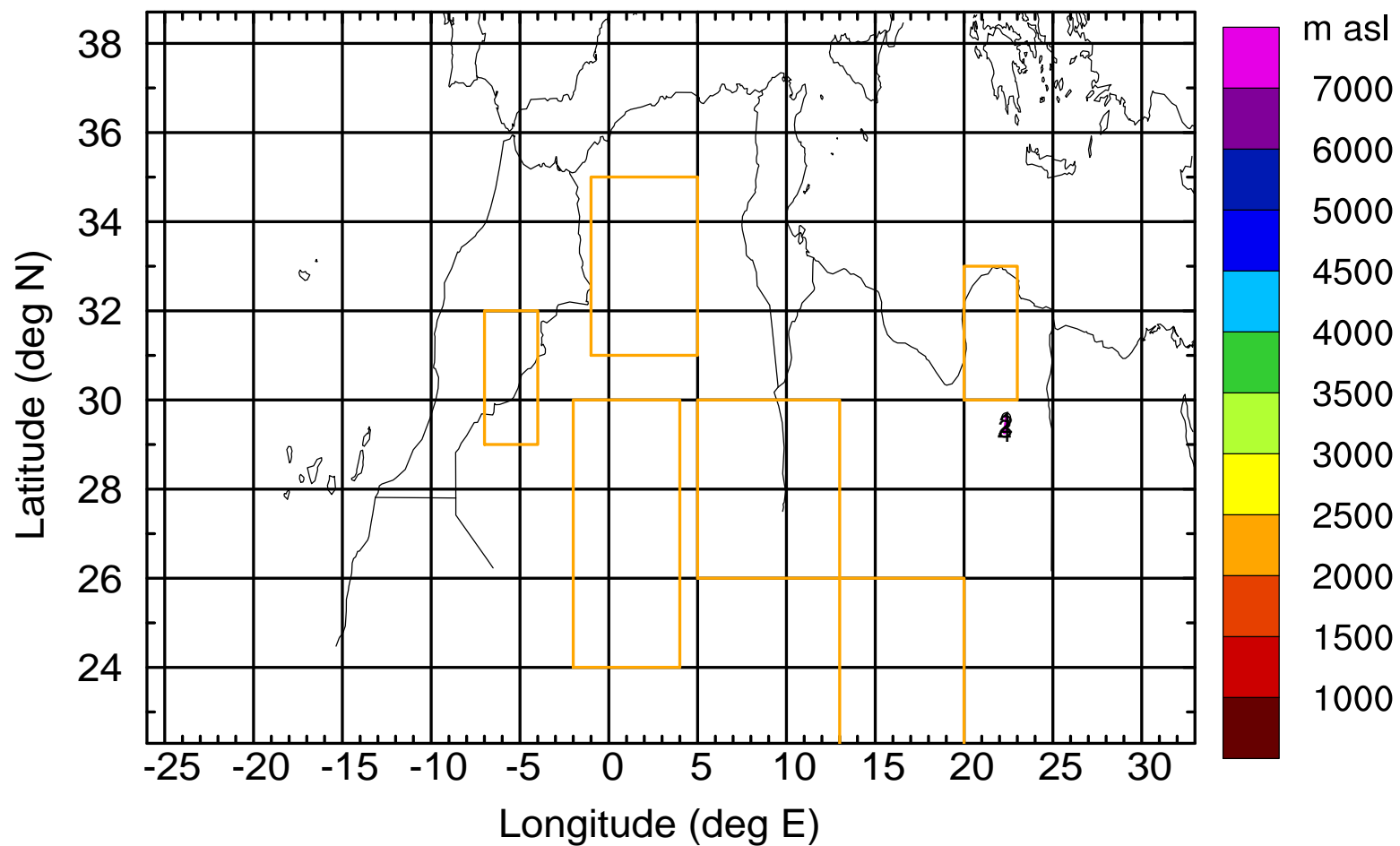
Level #3 of flight 170411a

BWD 20170411/05 -04H = 11/01 UTC



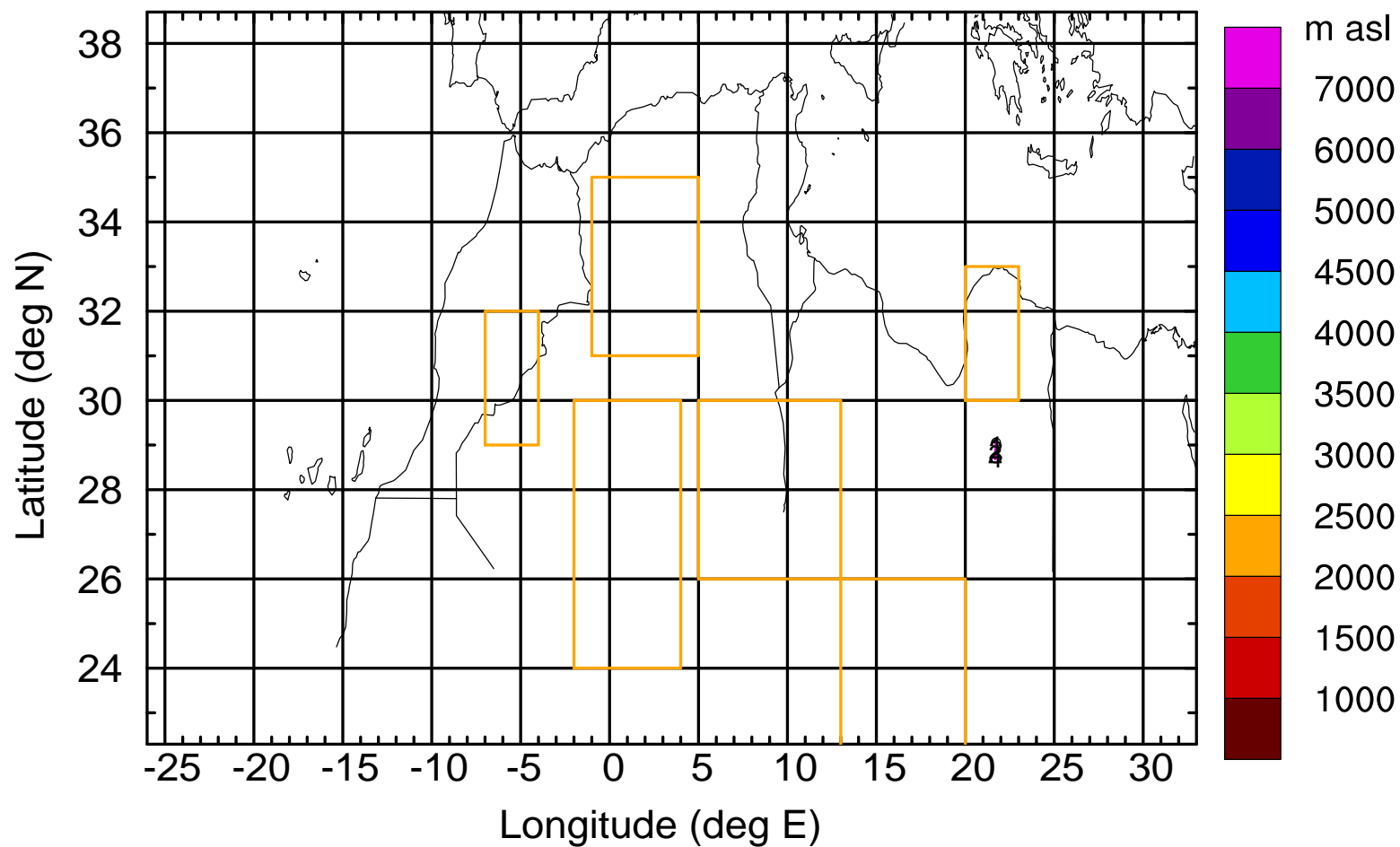
Level #3 of flight 170411a

BWD 20170411/05 -09H = 10/20 UTC



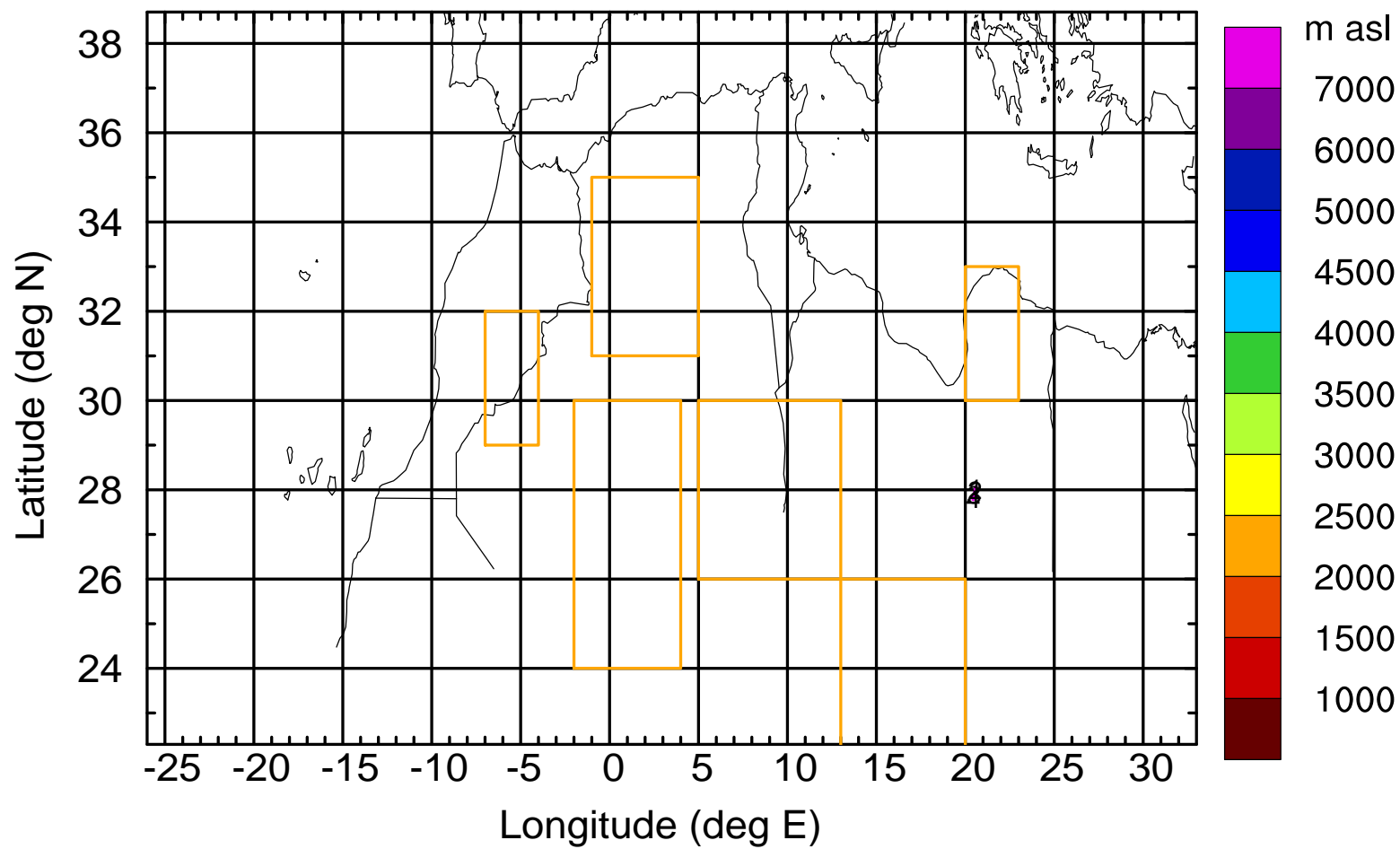
Level #3 of flight 170411a

BWD 20170411/05 -10H = 10/19 UTC



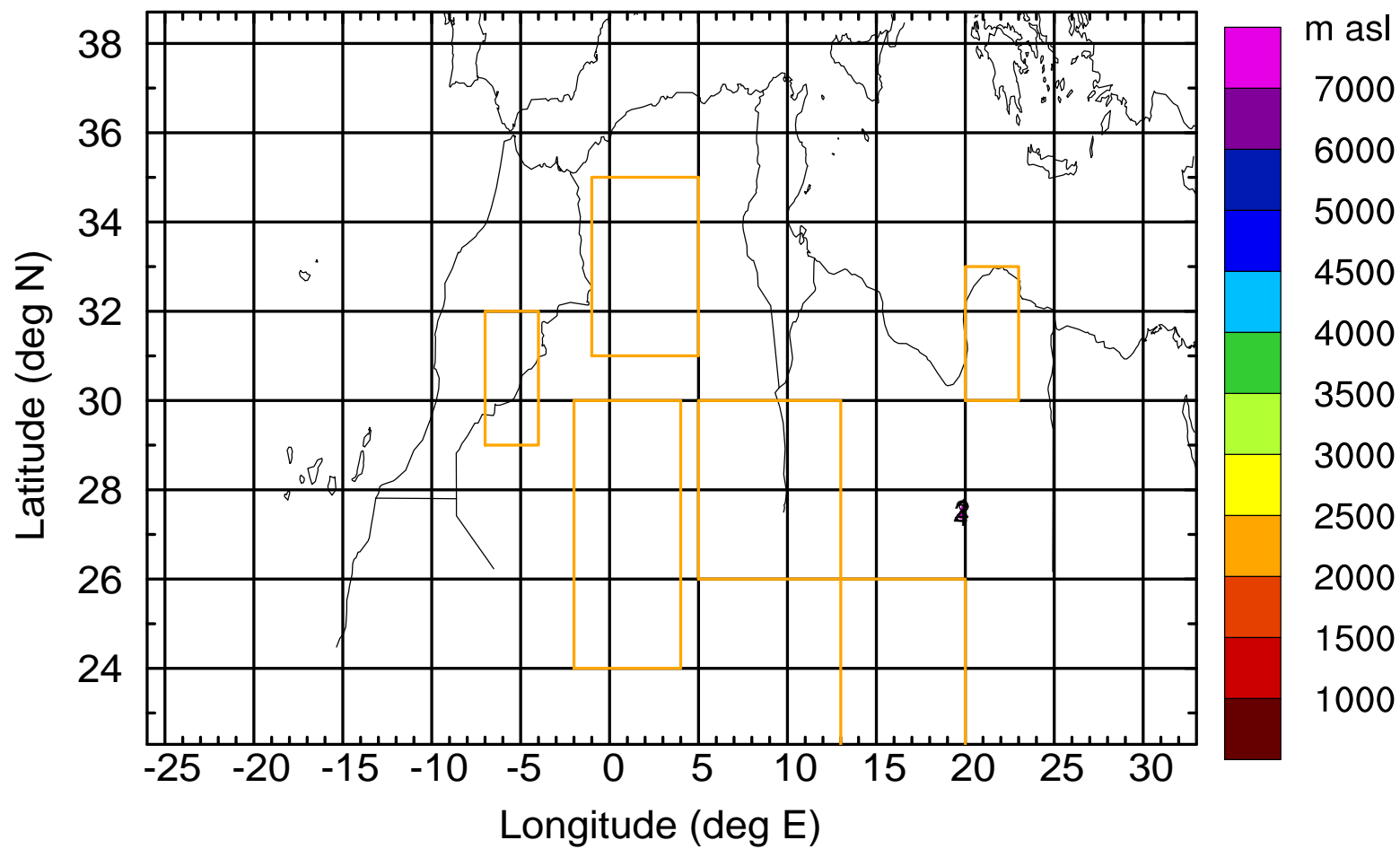
Level #3 of flight 170411a

BWD 20170411/05 -12H = 10/17 UTC



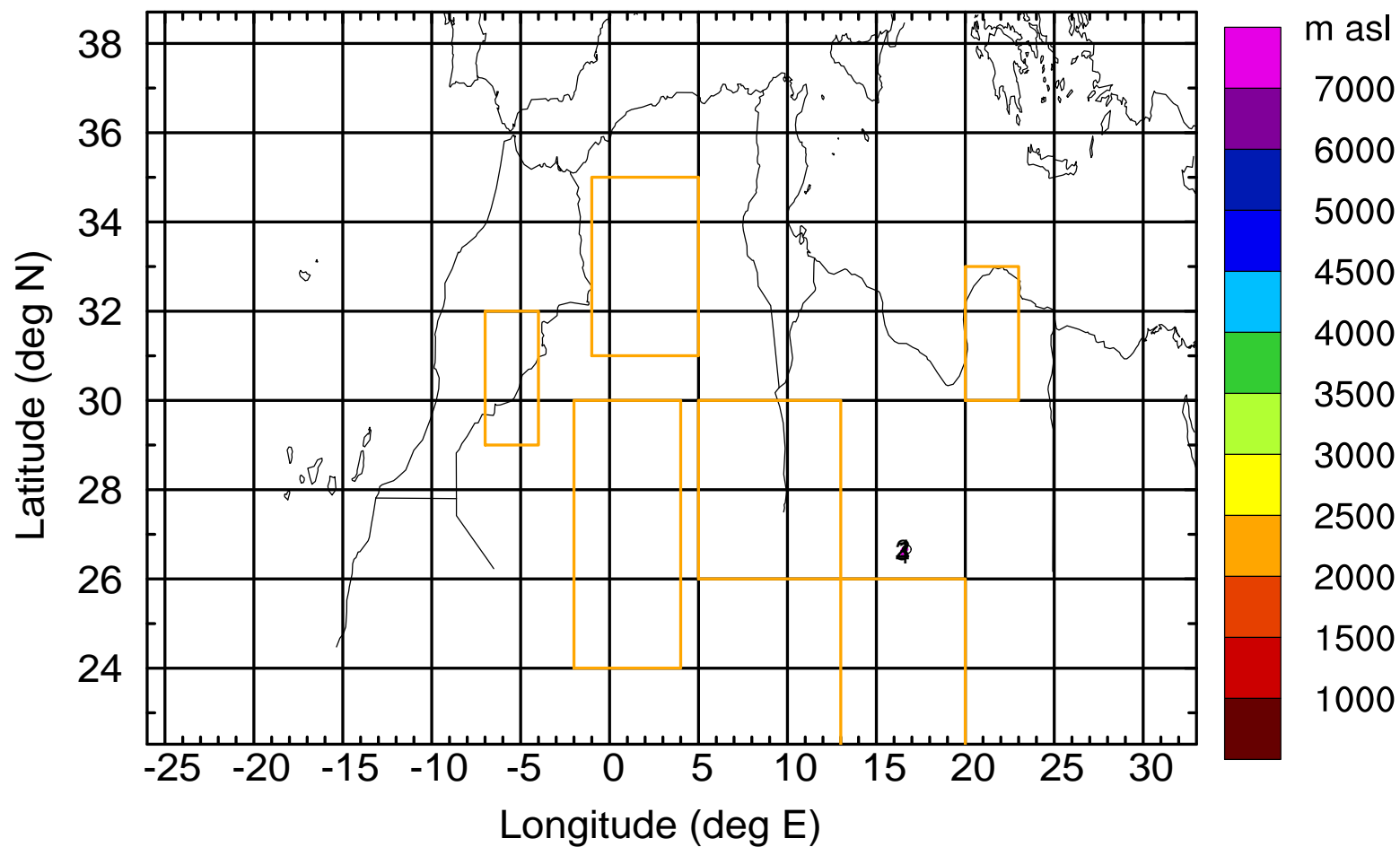
Level #3 of flight 170411a

BWD 20170411/05 -13H = 10/16 UTC



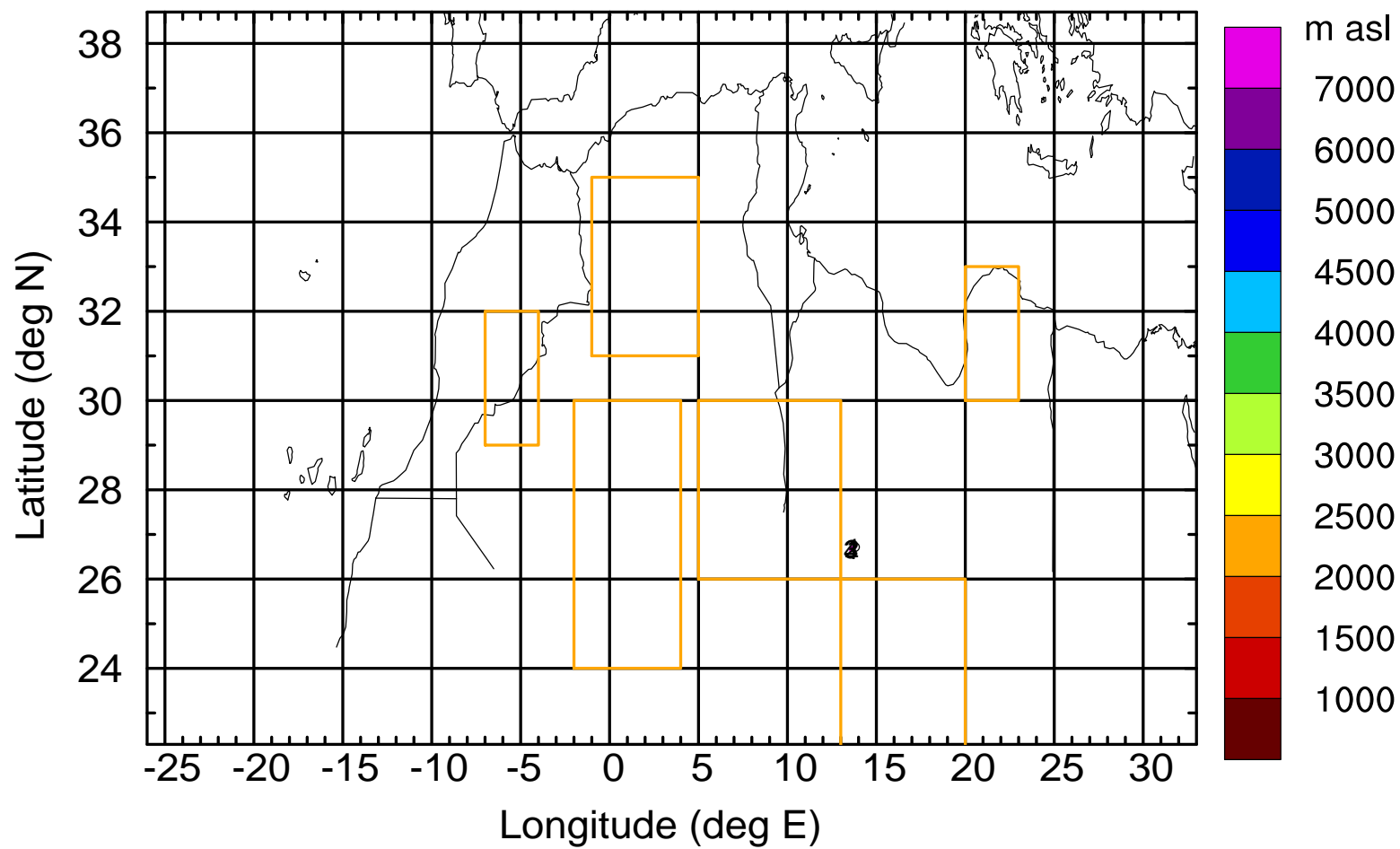
Level #3 of flight 170411a

BWD 20170411/05 -17H = 10/12 UTC



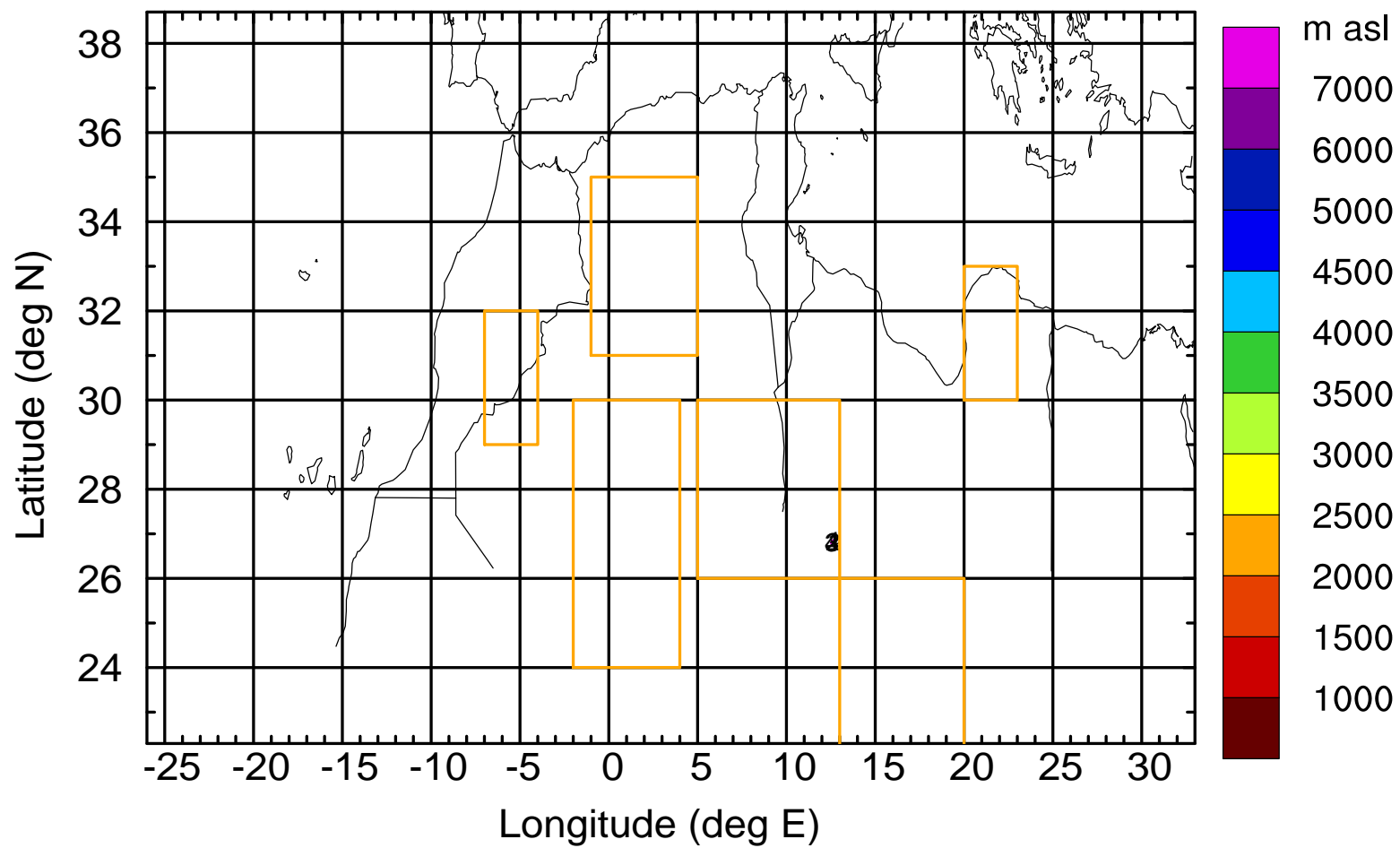
Level #3 of flight 170411a

BWD 20170411/05 -20H = 10/09 UTC



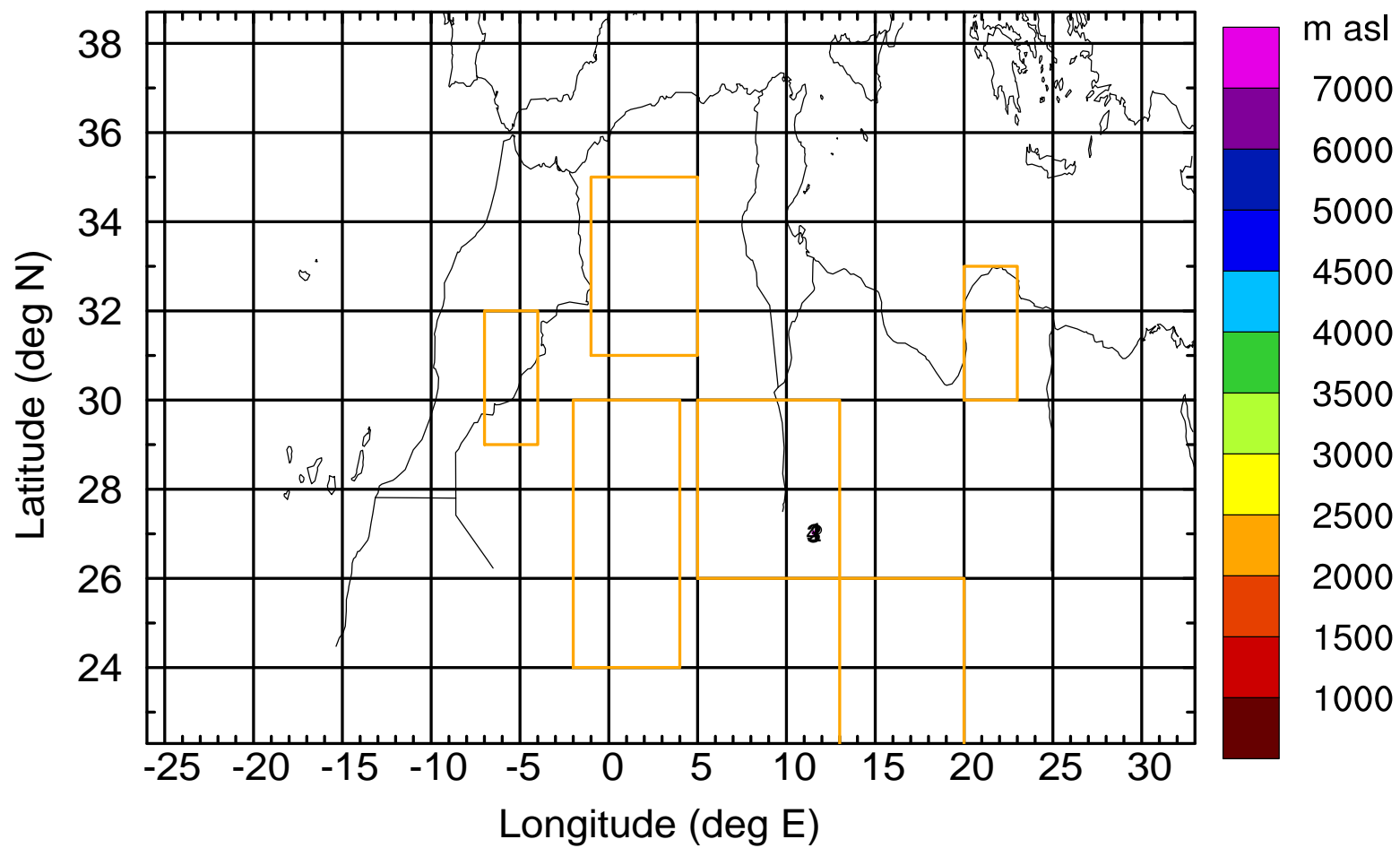
Level #3 of flight 170411a

BWD 20170411/05 -21H = 10/08 UTC



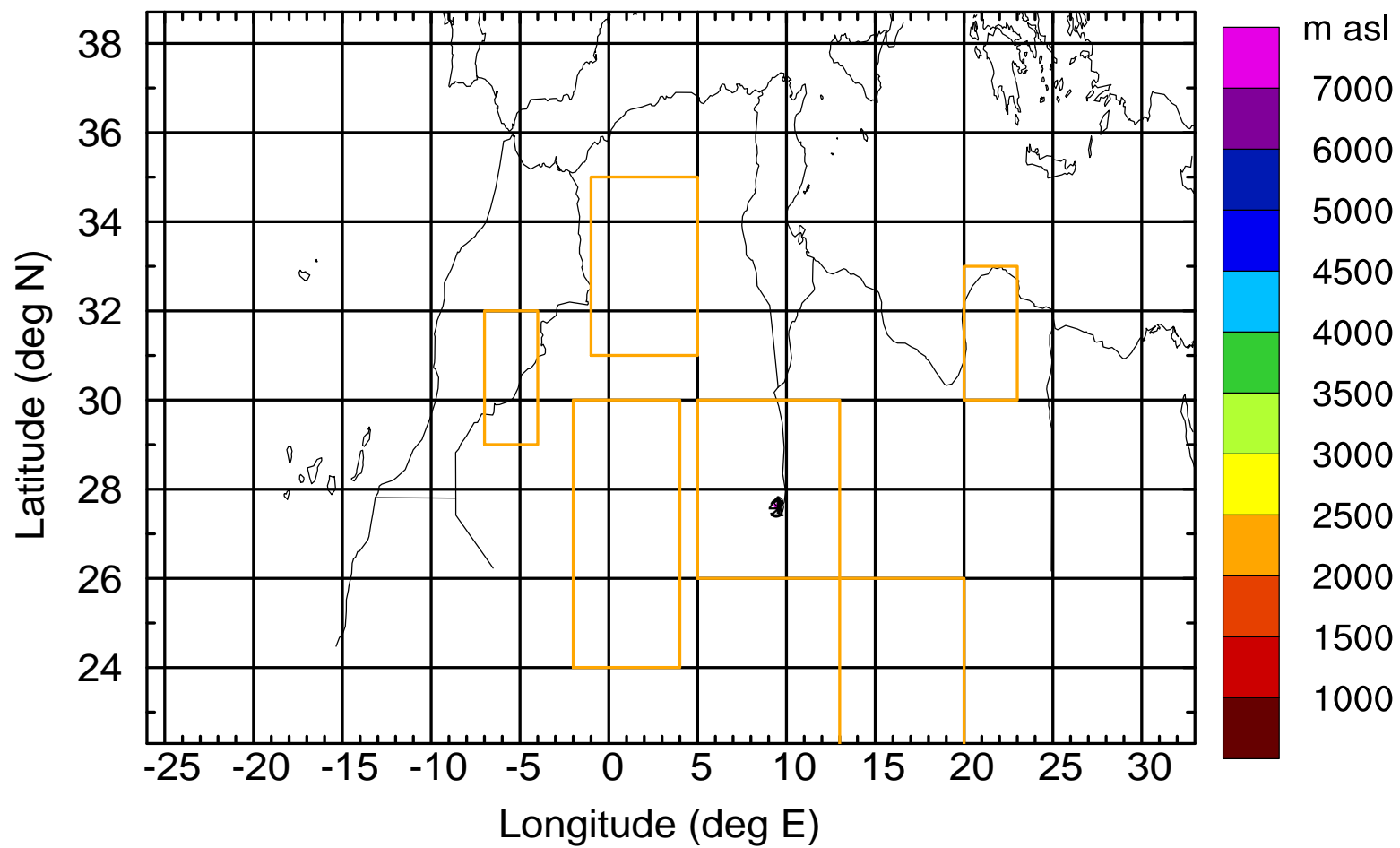
Level #3 of flight 170411a

BWD 20170411/05 -22H = 10/07 UTC



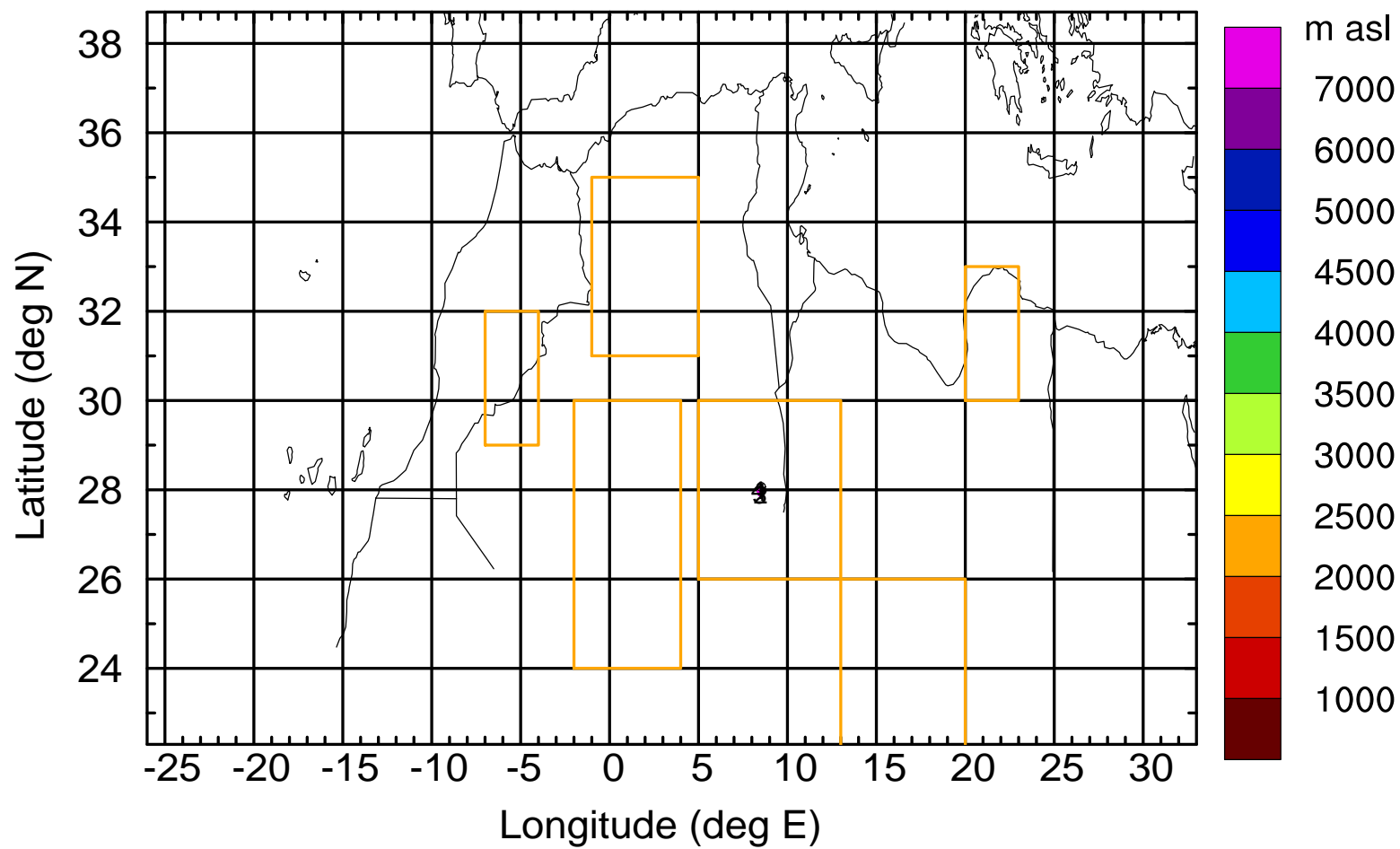
Level #3 of flight 170411a

BWD 20170411/05 -24H = 10/05 UTC



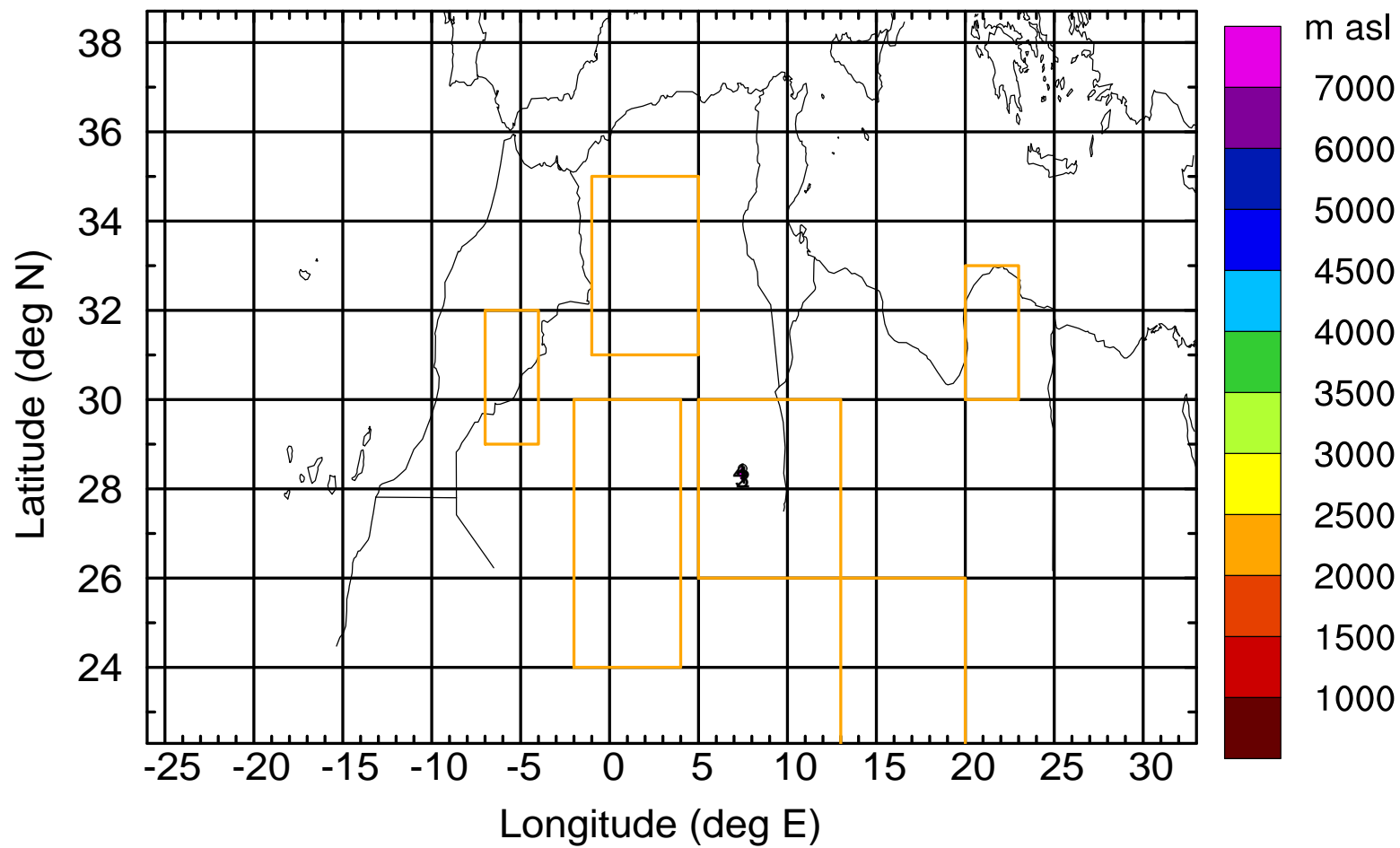
Level #3 of flight 170411a

BWD 20170411/05 -25H = 10/04 UTC



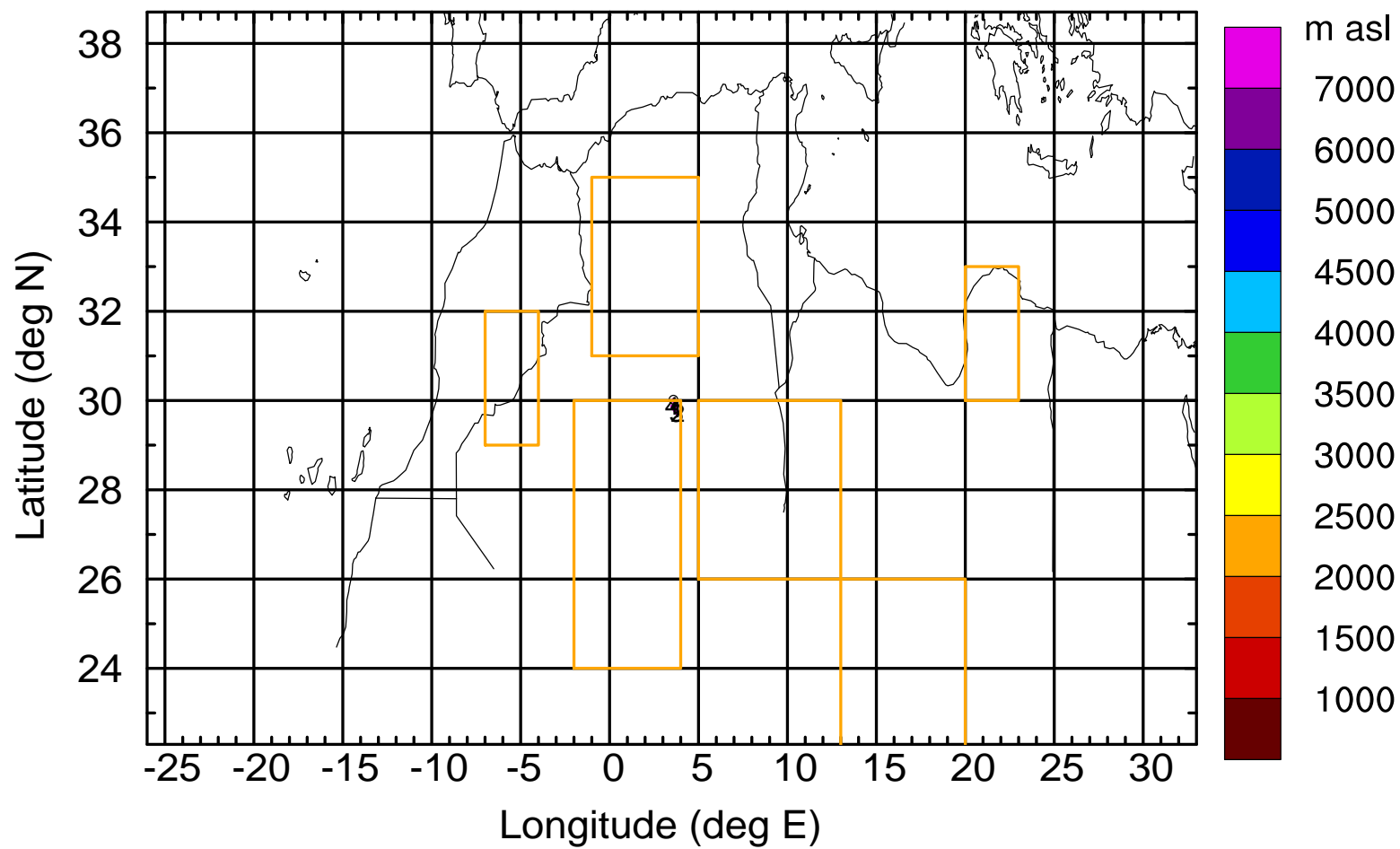
Level #3 of flight 170411a

BWD 20170411/05 -26H = 10/03 UTC



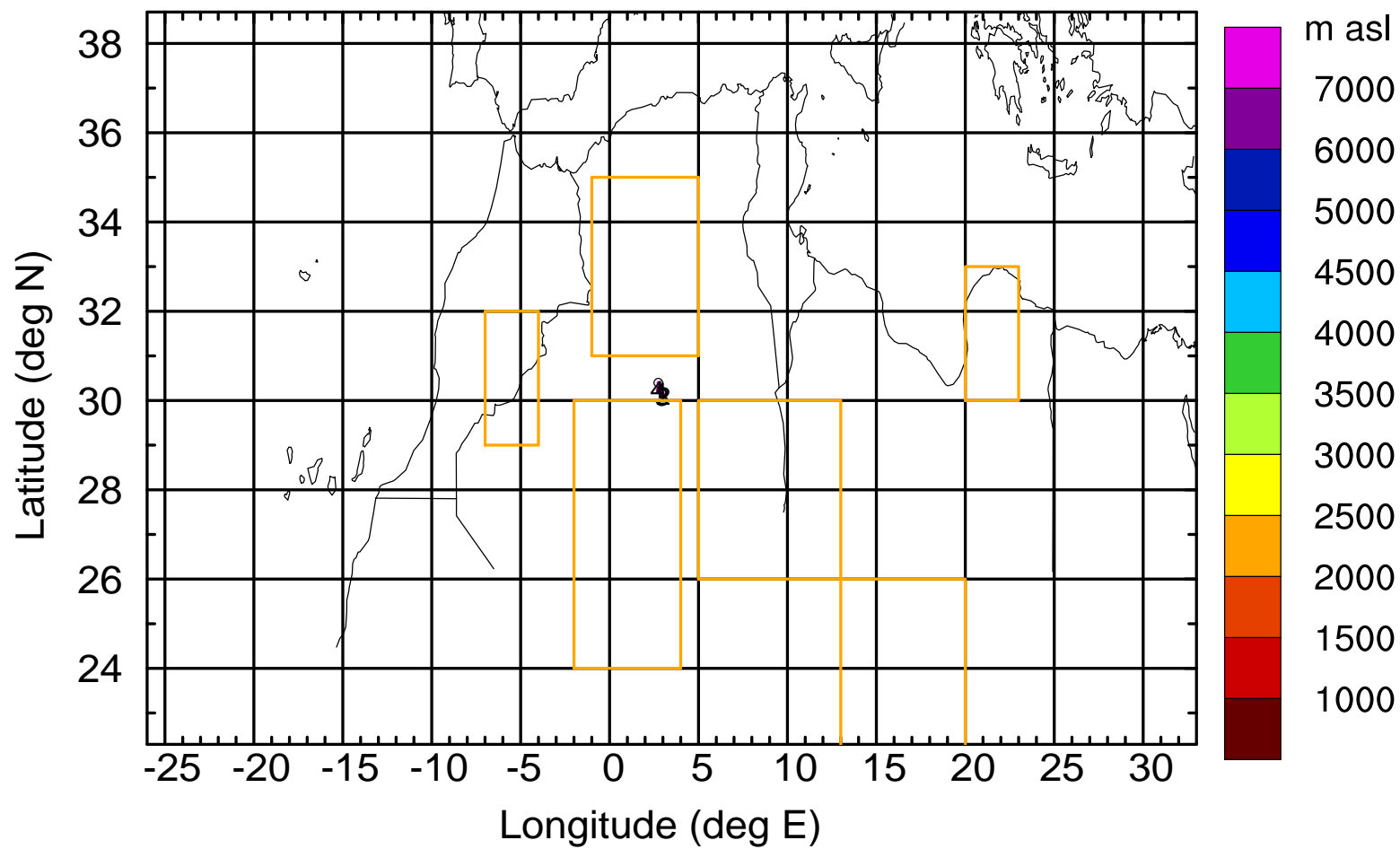
Level #3 of flight 170411a

BWD 20170411/05 -30H = 09/23 UTC



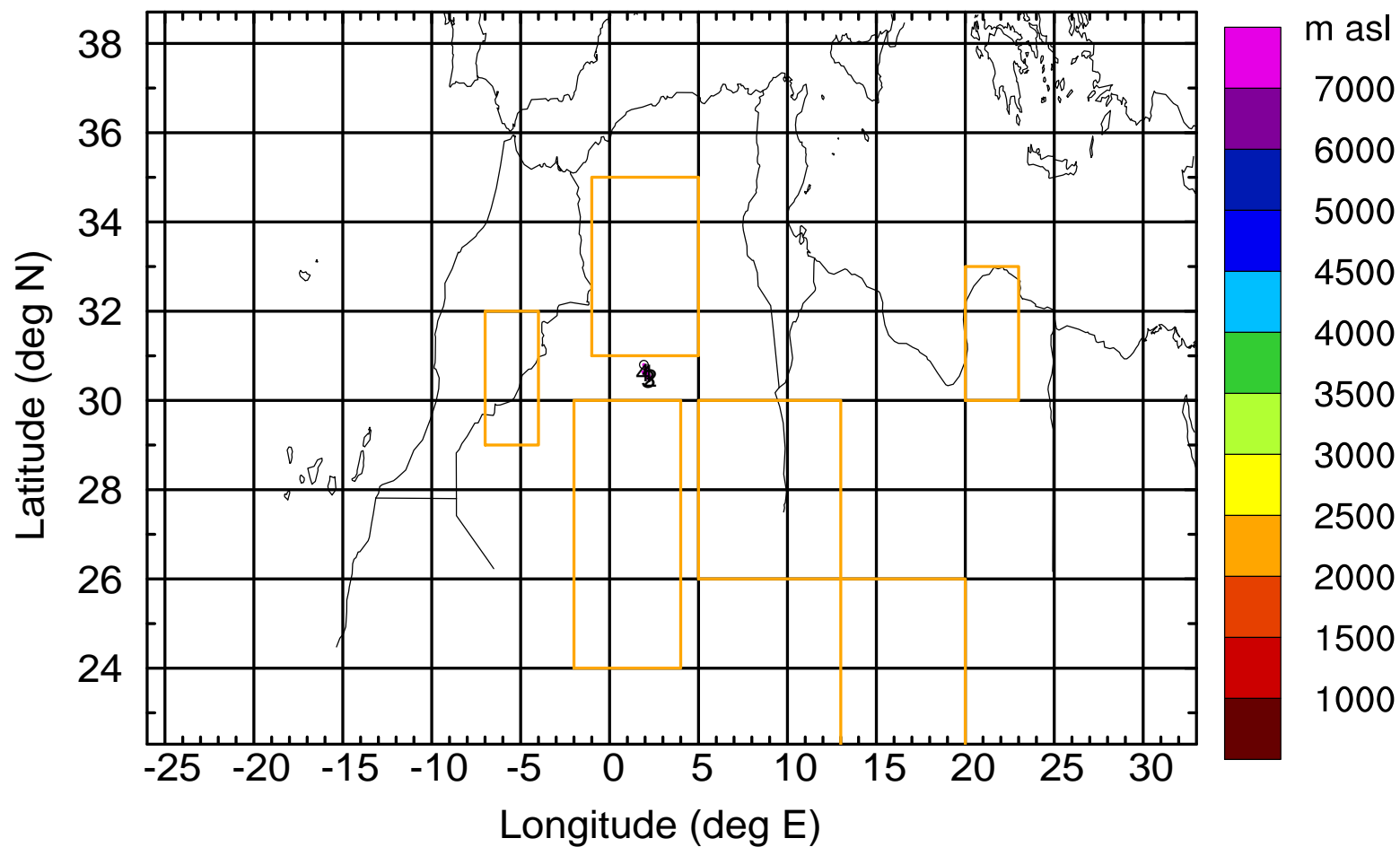
Level #3 of flight 170411a

BWD 20170411/05 -31H = 09/22 UTC



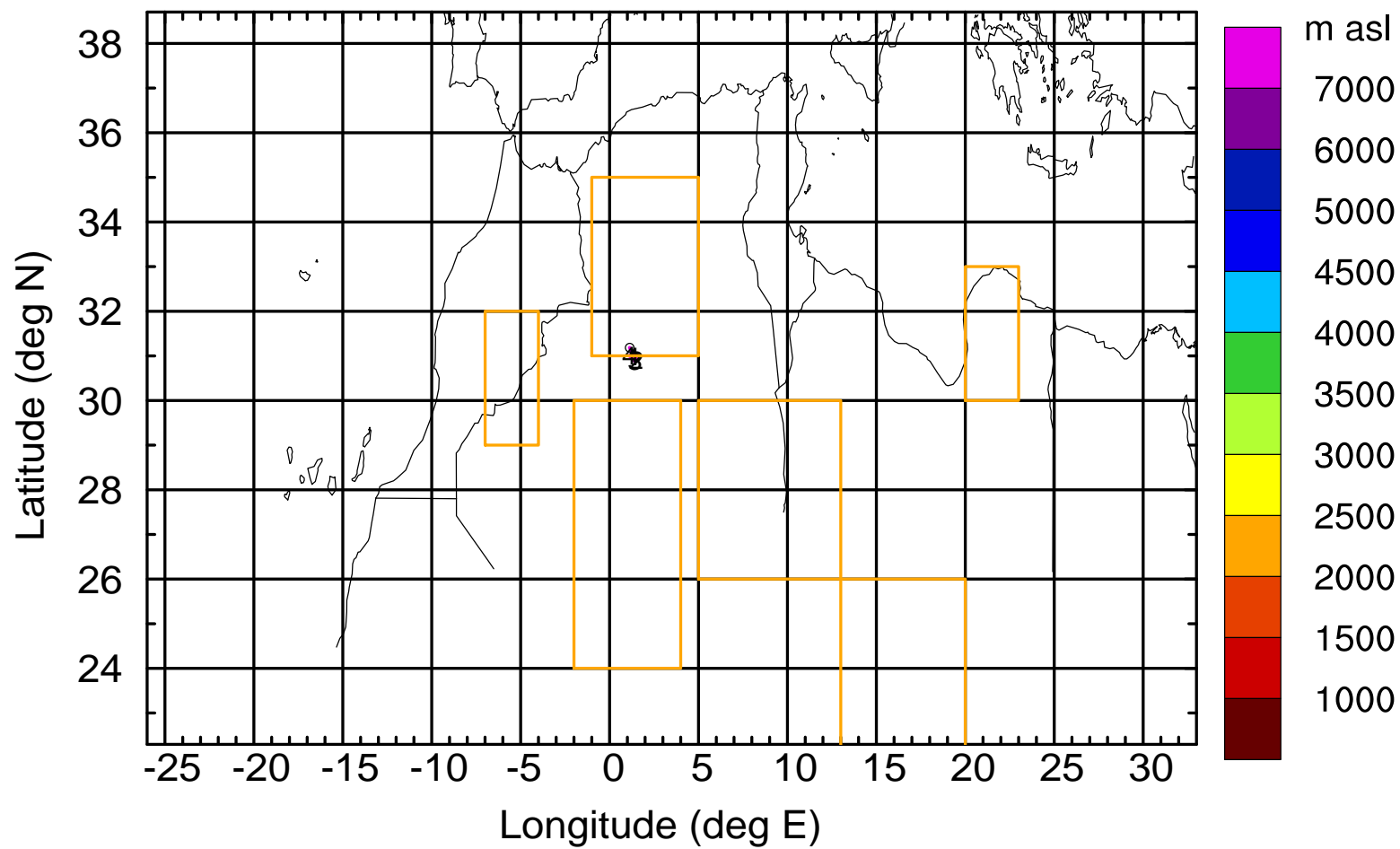
Level #3 of flight 170411a

BWD 20170411/05 -32H = 09/21 UTC



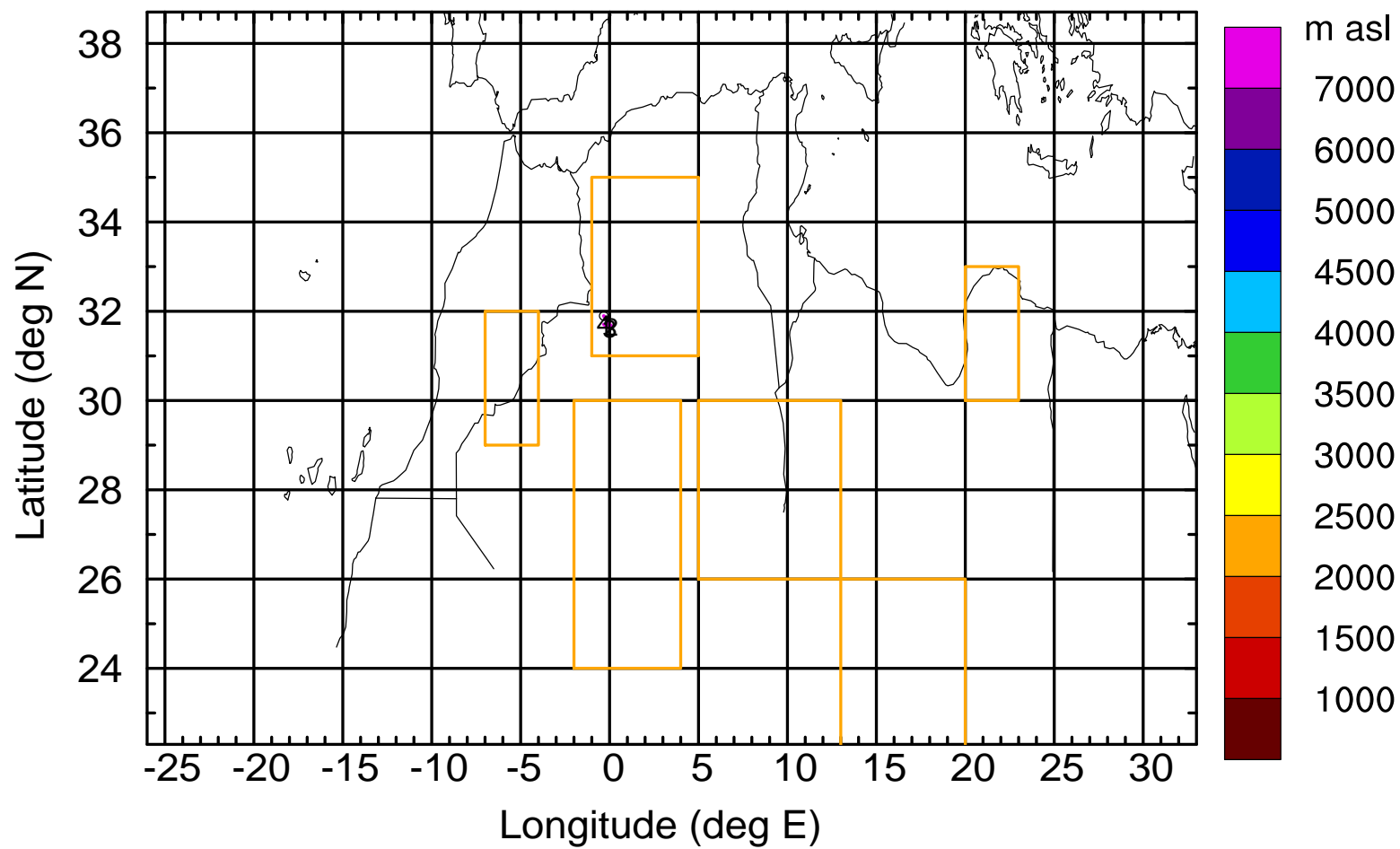
Level #3 of flight 170411a

BWD 20170411/05 -33H = 09/20 UTC



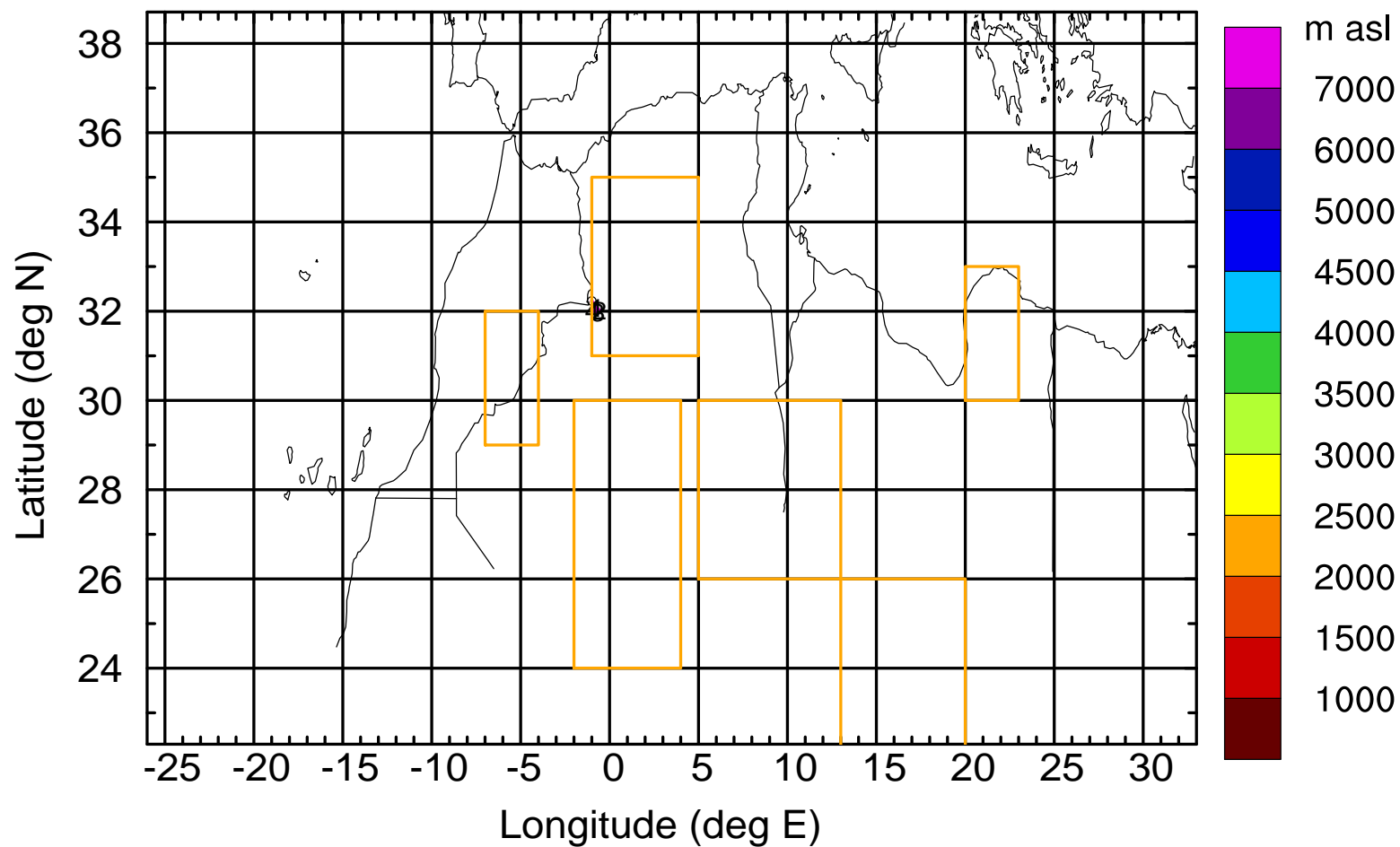
Level #3 of flight 170411a

BWD 20170411/05 -35H = 09/18 UTC



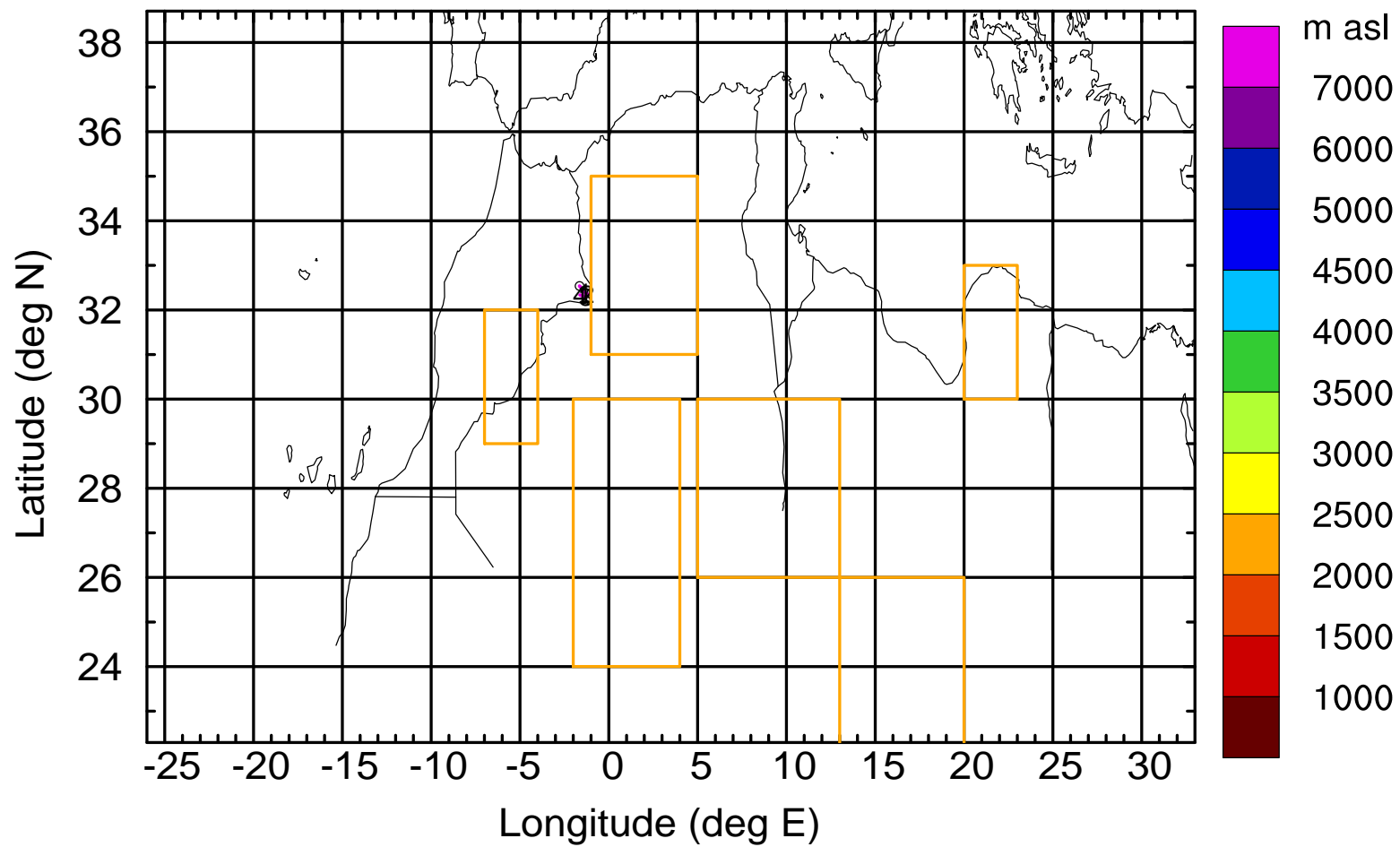
Level #3 of flight 170411a

BWD 20170411/05 -36H = 09/17 UTC



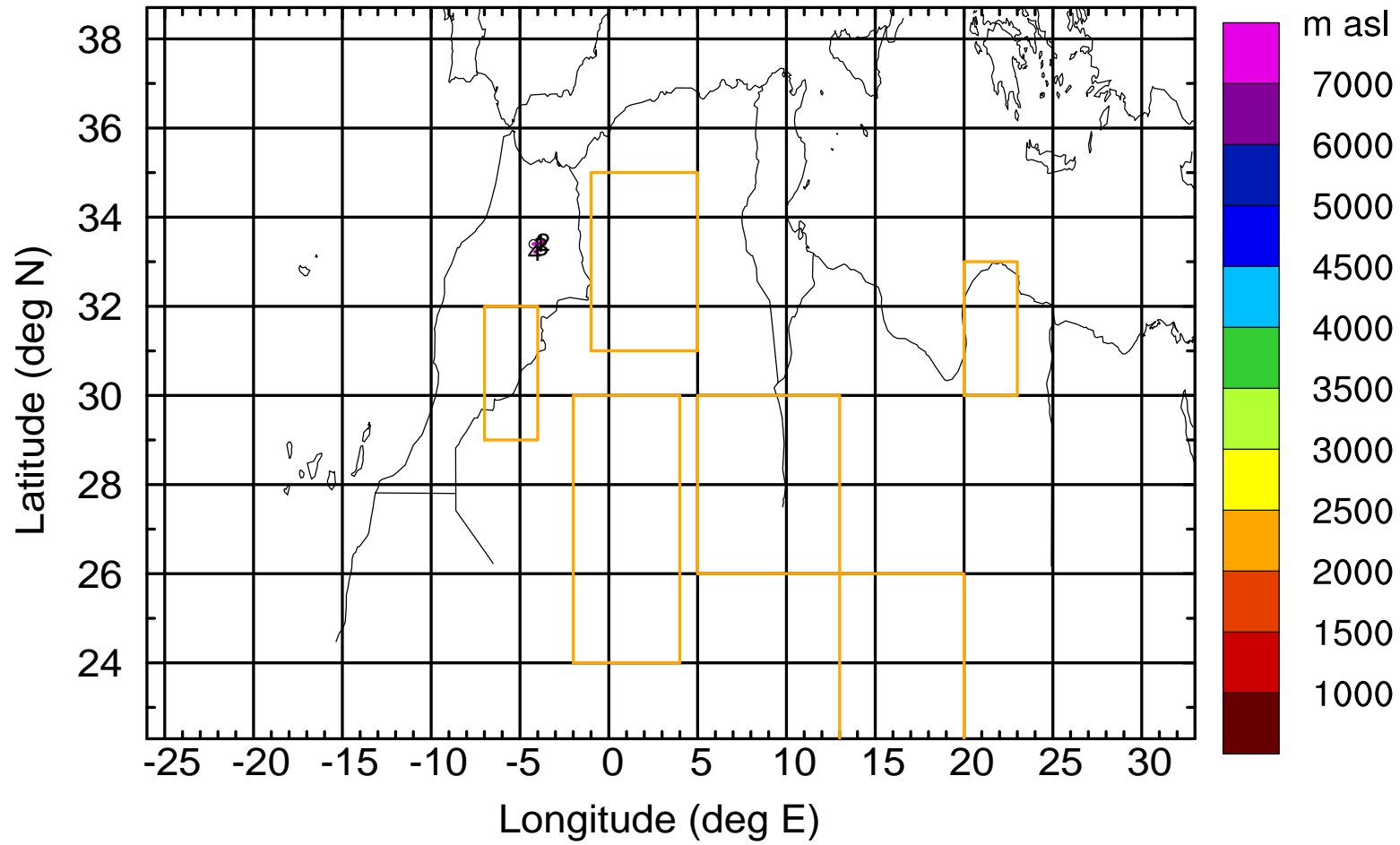
Level #3 of flight 170411a

BWD 20170411/05 -37H = 09/16 UTC



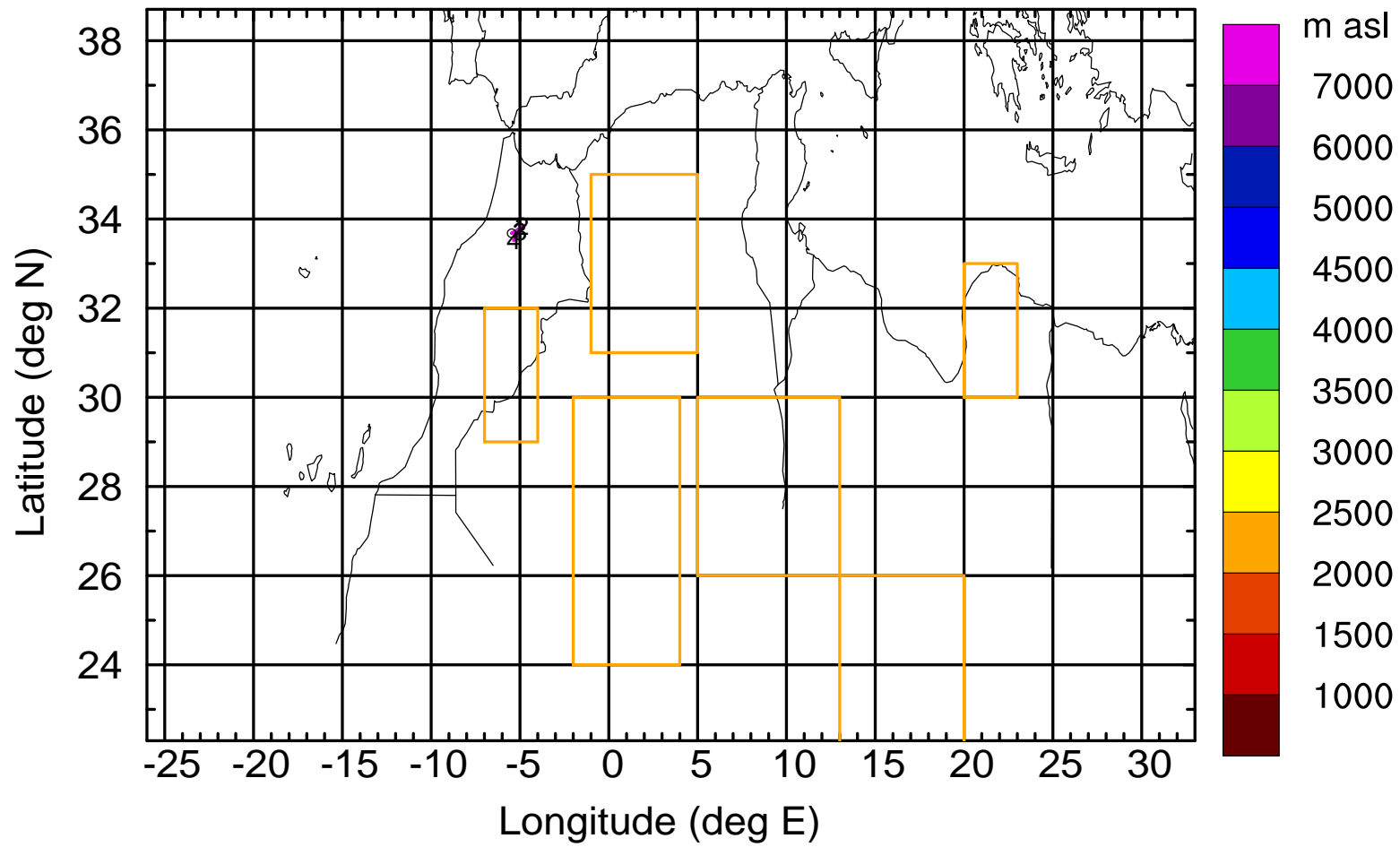
Level #3 of flight 170411a

BWD 20170411/05 -41H = 09/12 UTC



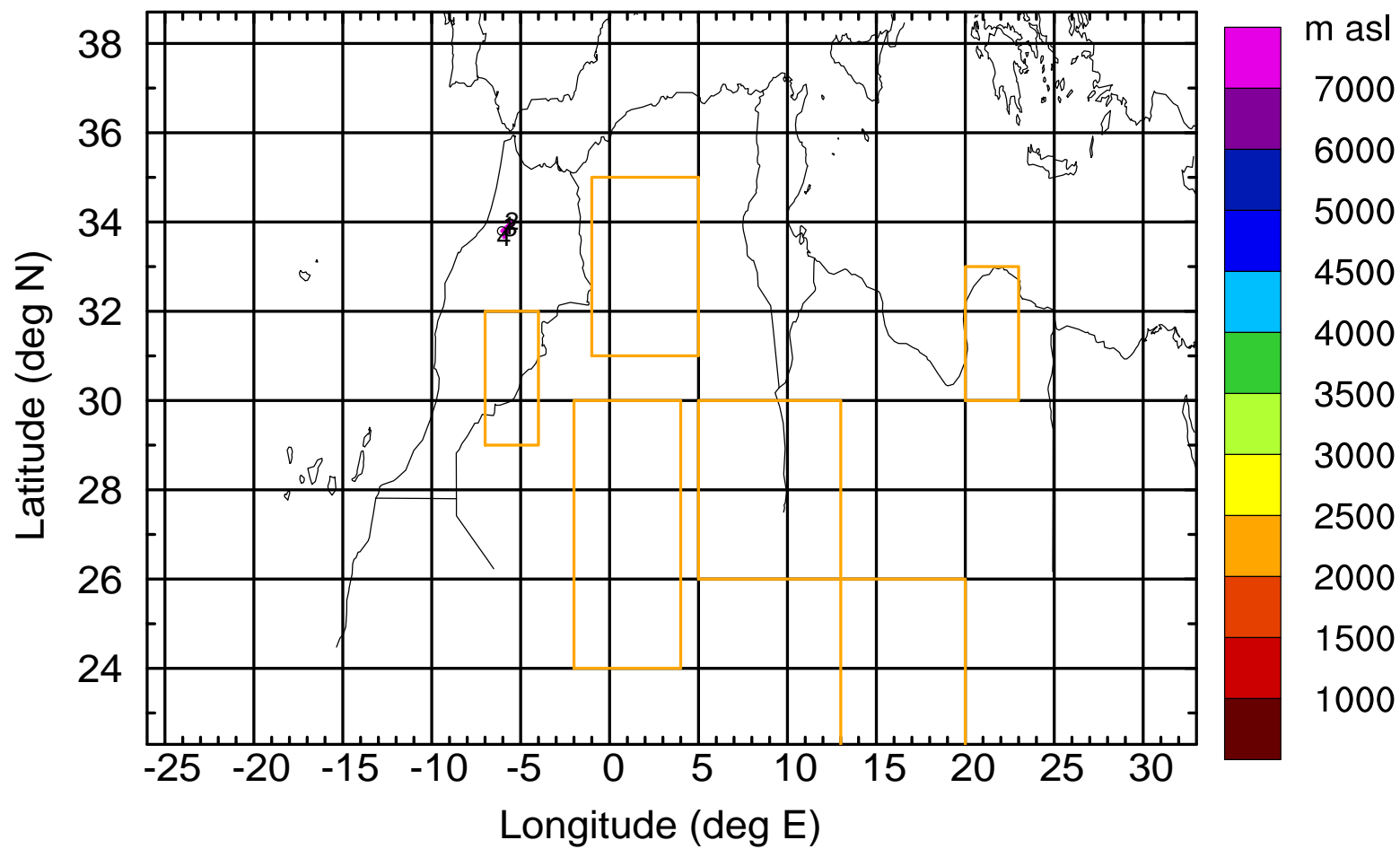
Level #3 of flight 170411a

BWD 20170411/05 -43H = 09/10 UTC



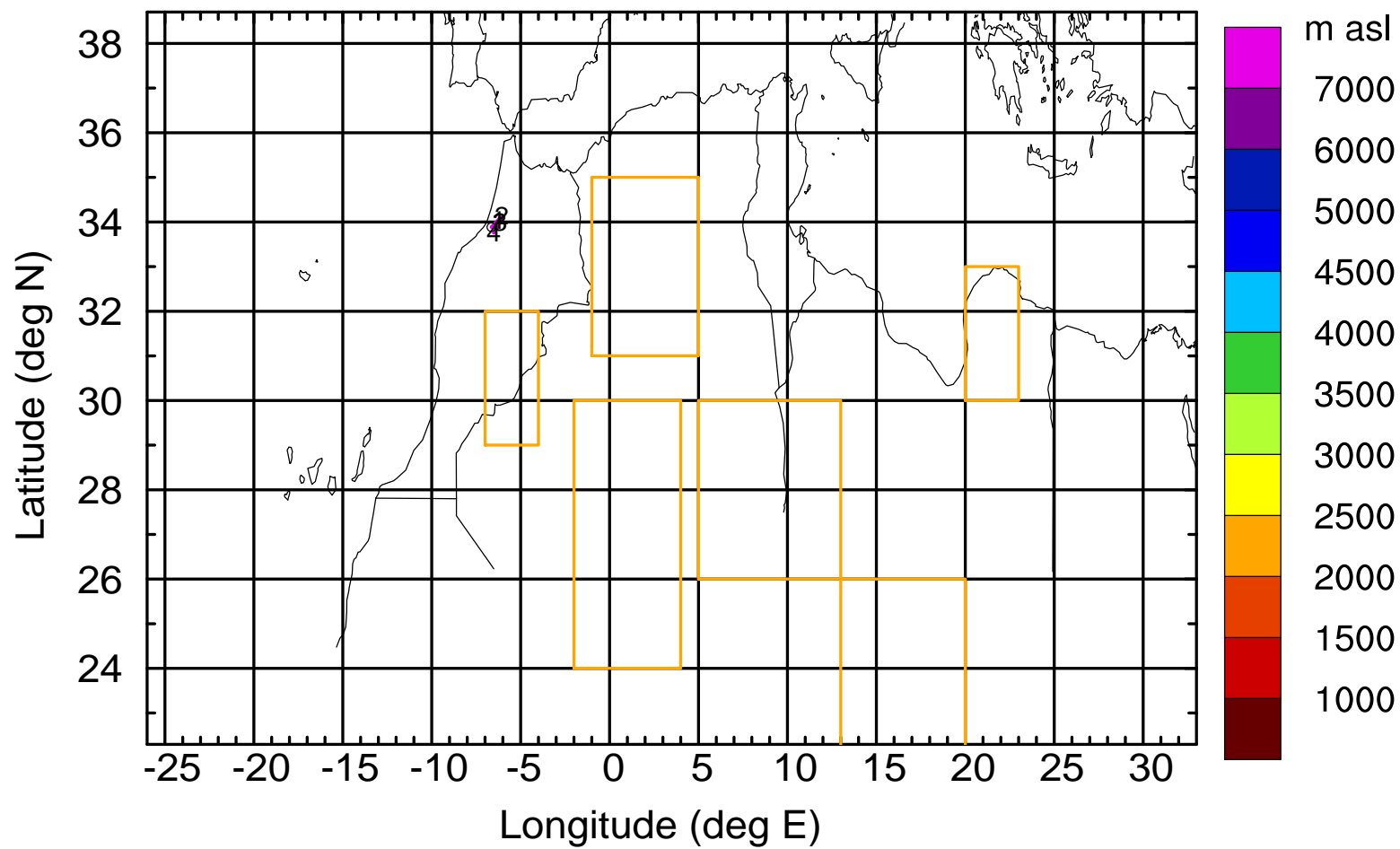
Level #3 of flight 170411a

BWD 20170411/05 -44H = 09/09 UTC



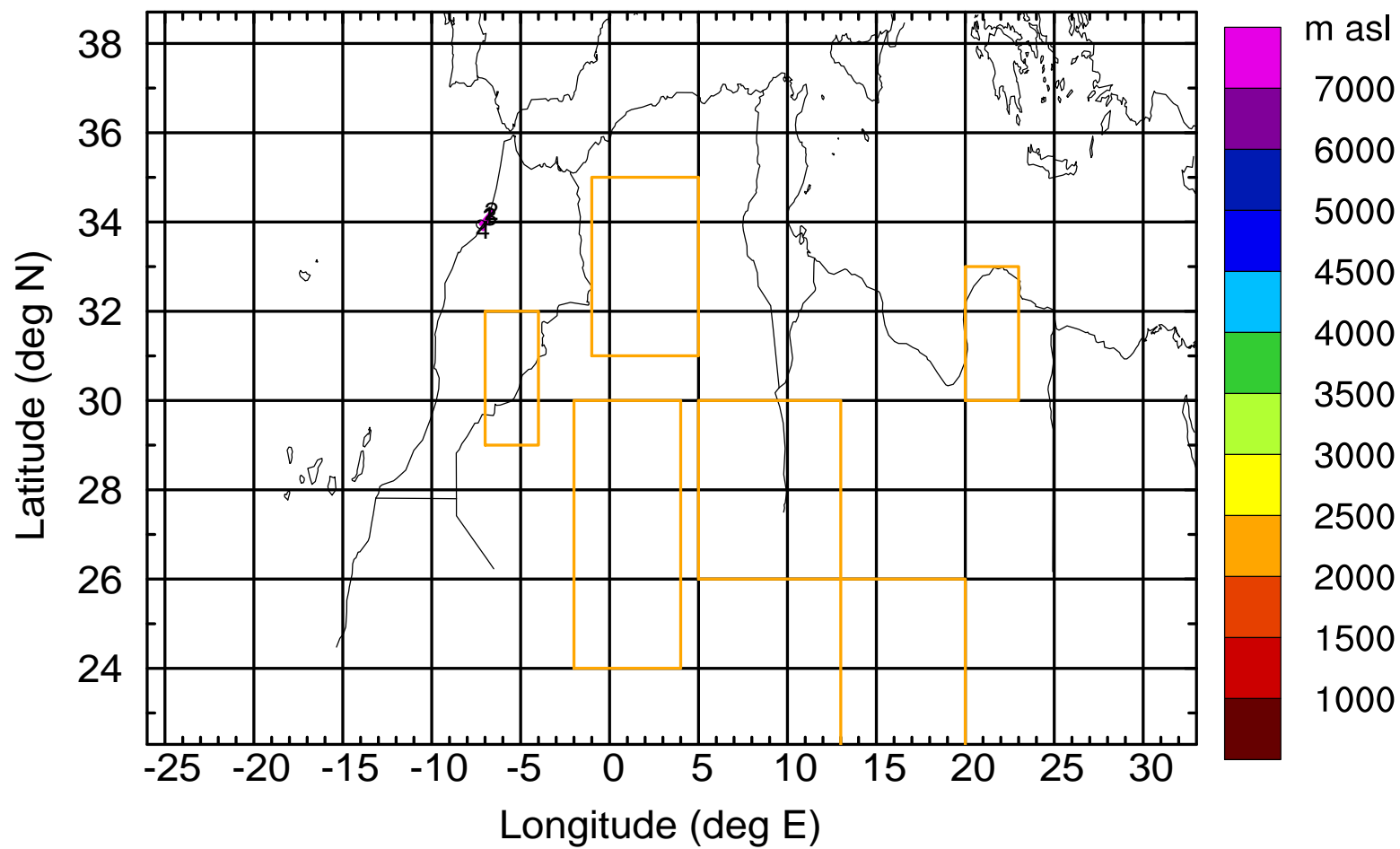
Level #3 of flight 170411a

BWD 20170411/05 -45H = 09/08 UTC



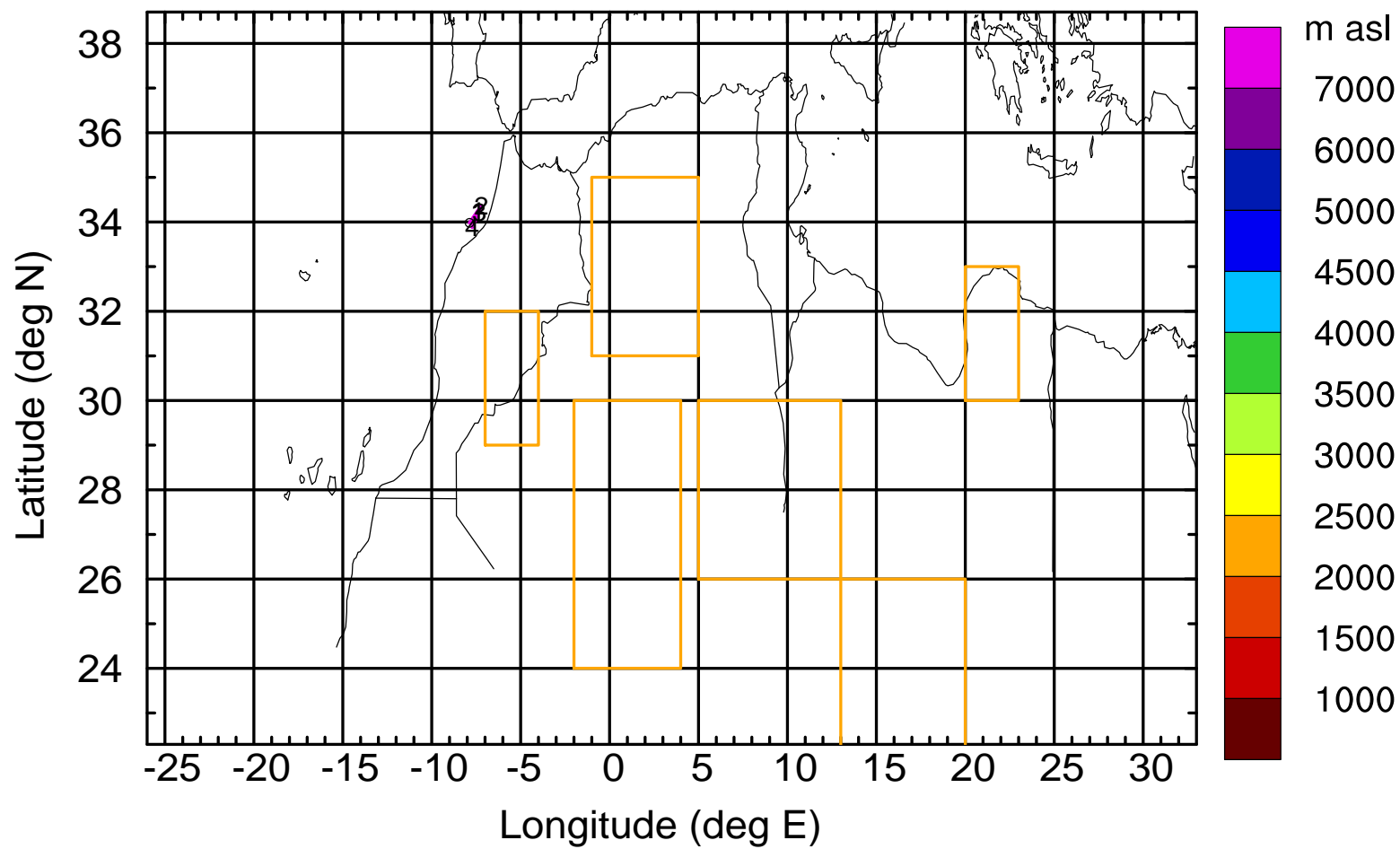
Level #3 of flight 170411a

BWD 20170411/05 -46H = 09/07 UTC



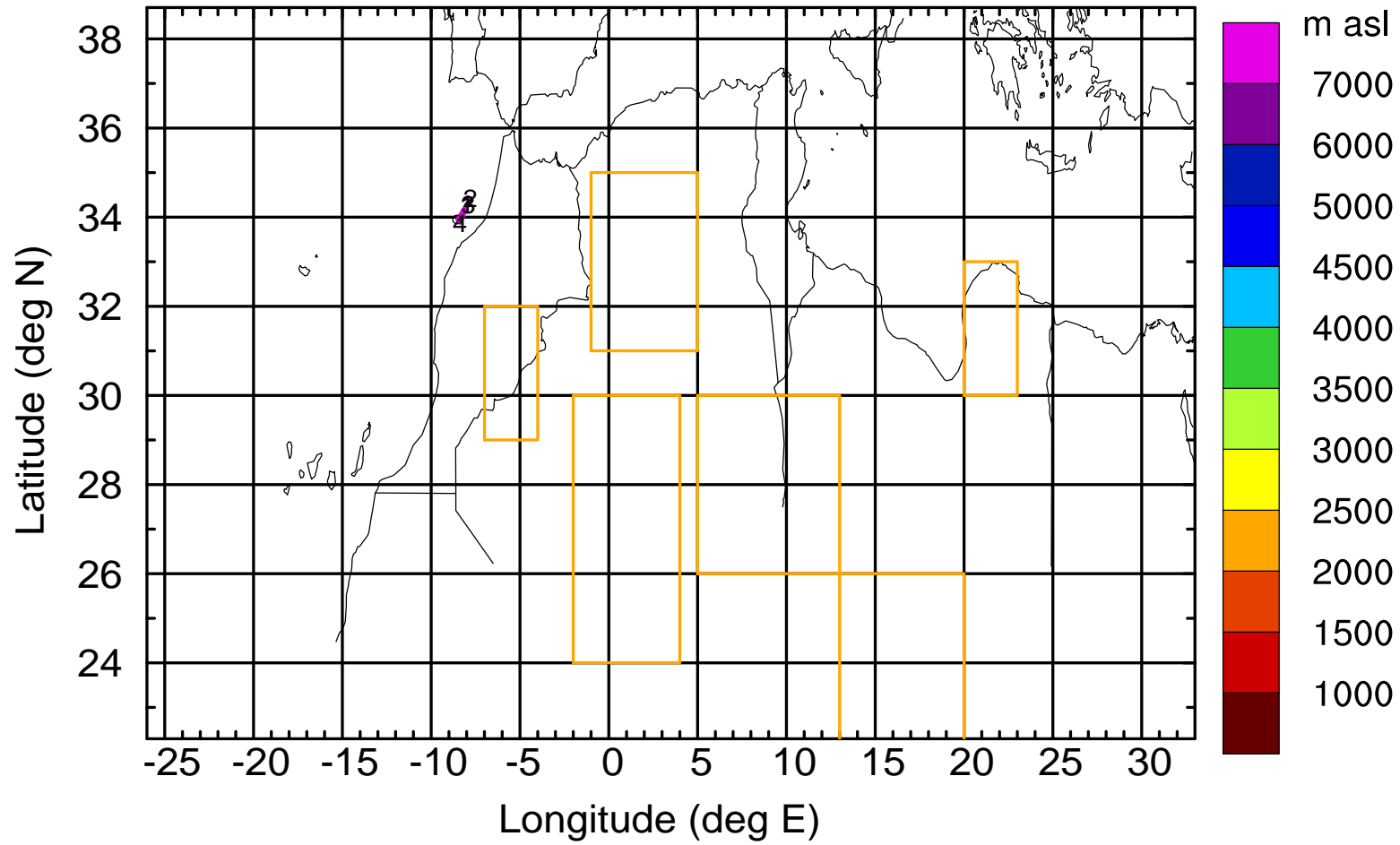
Level #3 of flight 170411a

BWD 20170411/05 -47H = 09/06 UTC



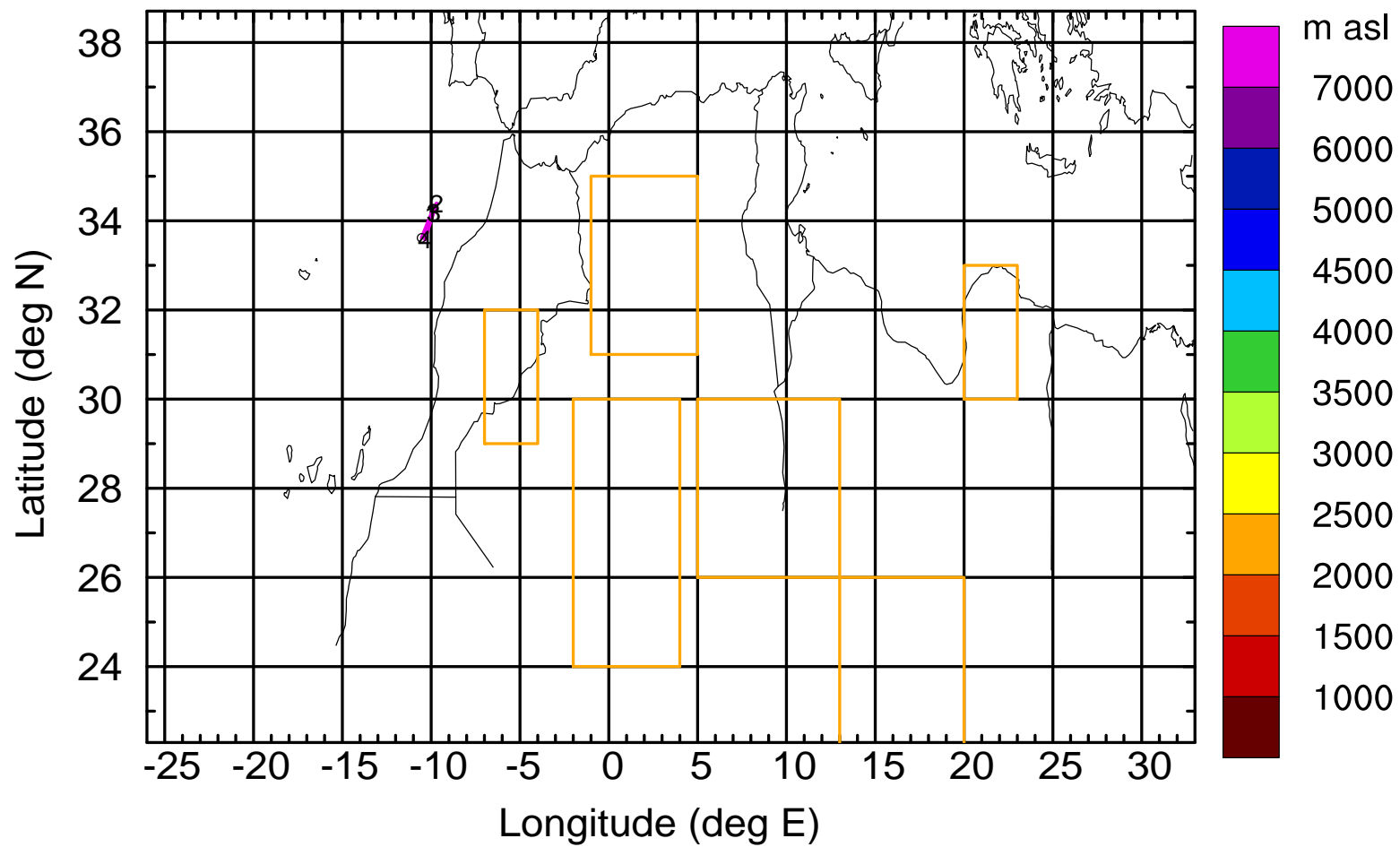
Level #3 of flight 170411a

BWD 20170411/05 -48H = 09/05 UTC



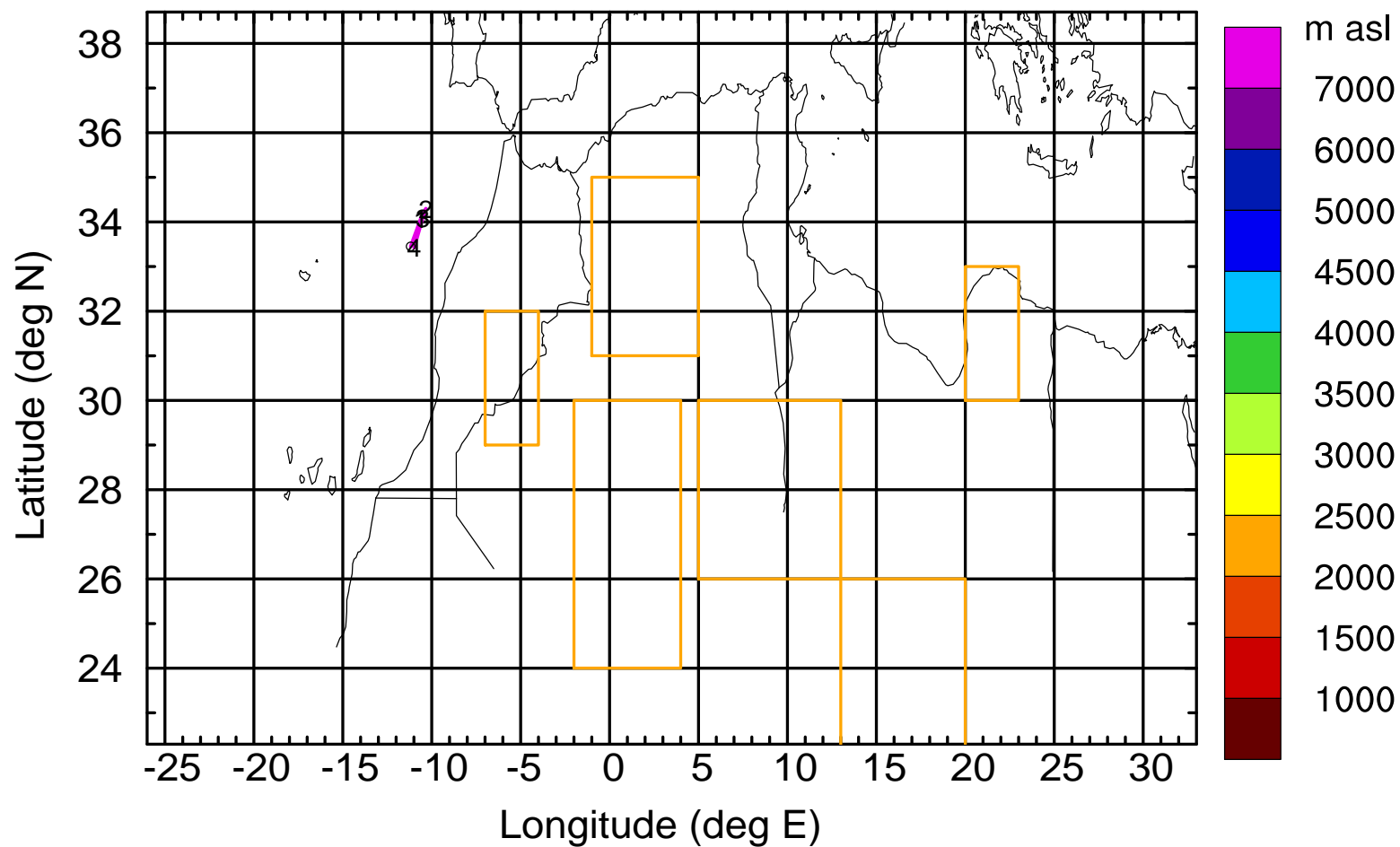
Level #3 of flight 170411a

BWD 20170411/05 -51H = 09/02 UTC



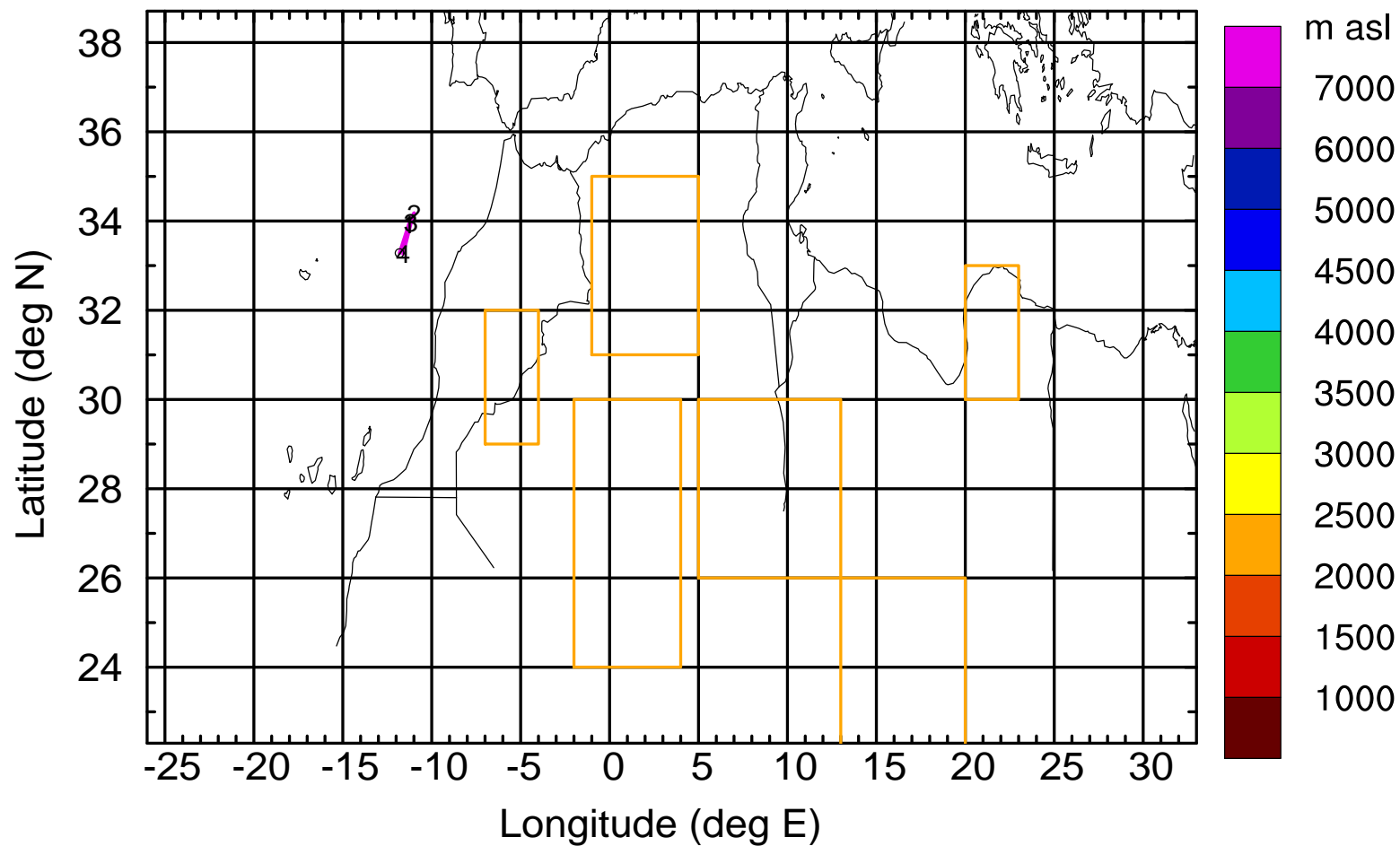
Level #3 of flight 170411a

BWD 20170411/05 -52H = 09/01 UTC



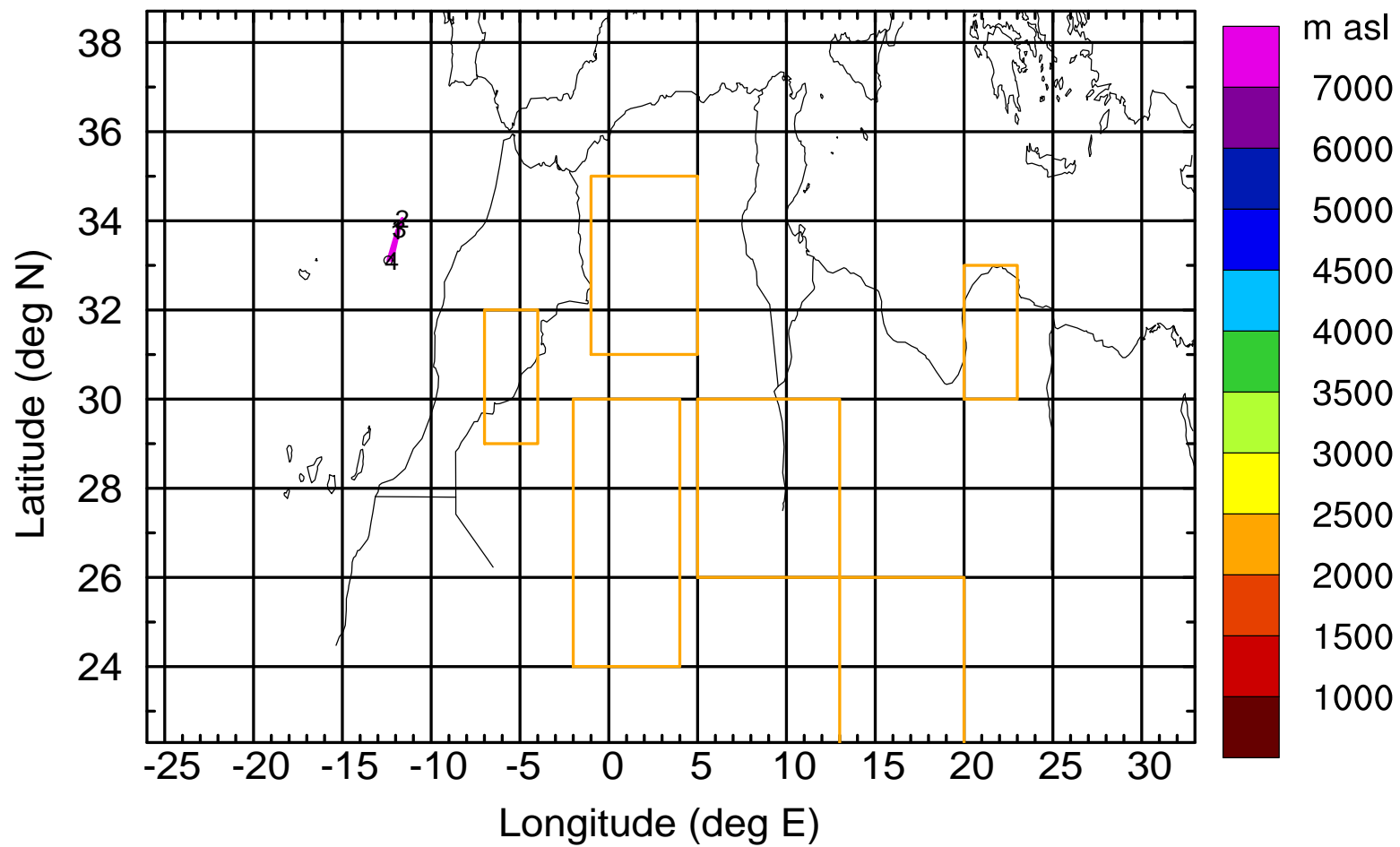
Level #3 of flight 170411a

BWD 20170411/05 -53H = 09/00 UTC



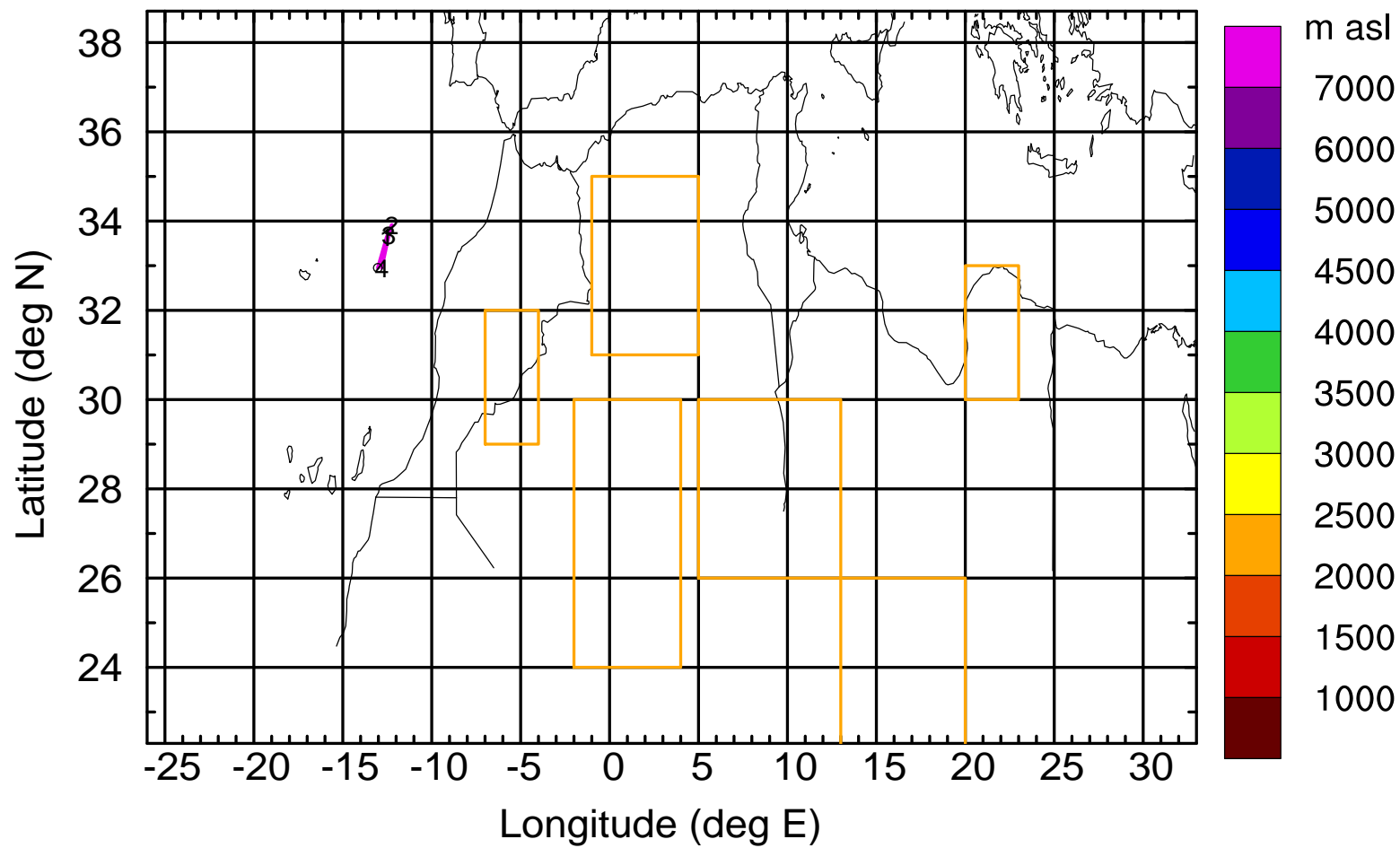
Level #3 of flight 170411a

BWD 20170411/05 -54H = 08/23 UTC



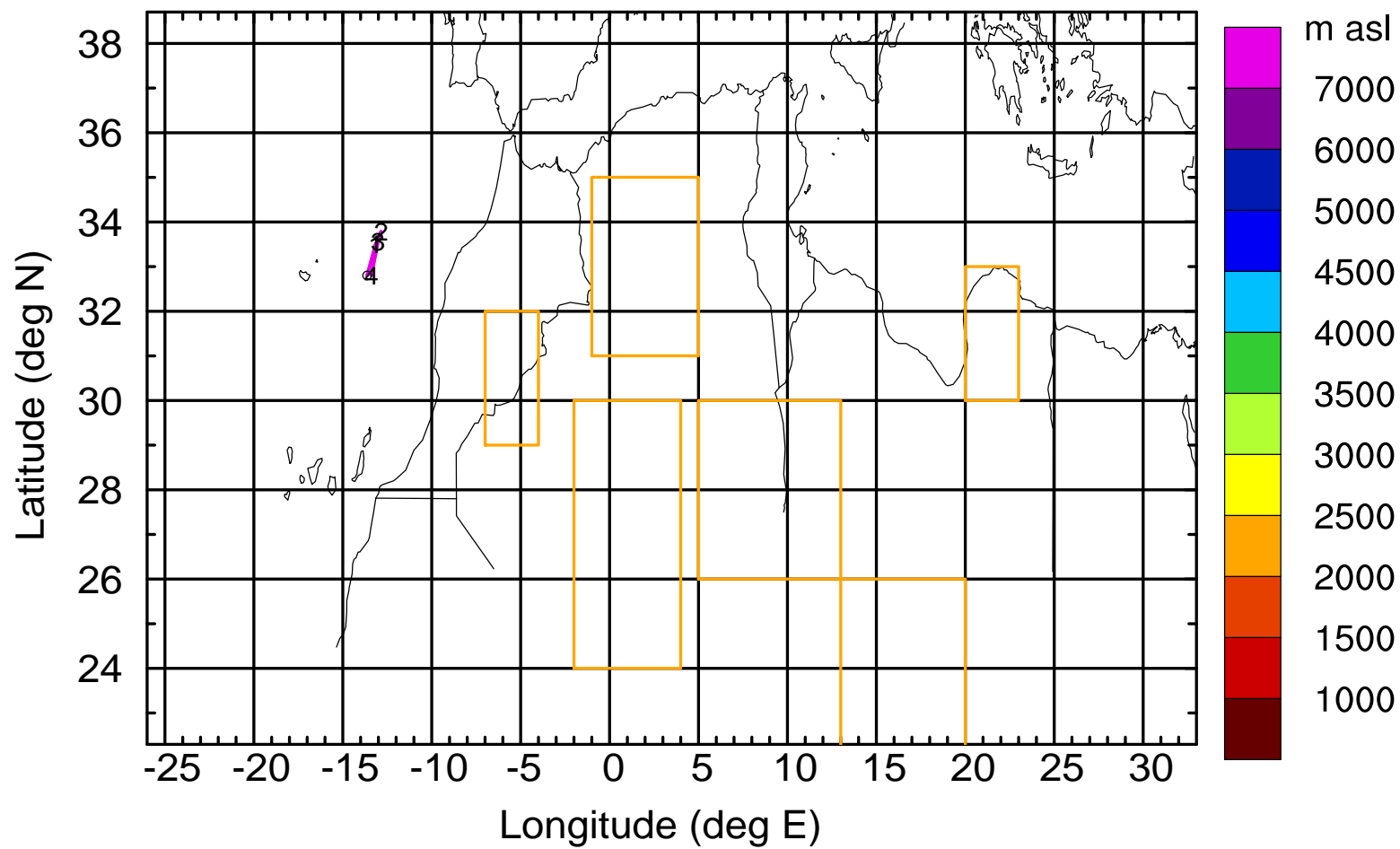
Level #3 of flight 170411a

BWD 20170411/05 -55H = 08/22 UTC



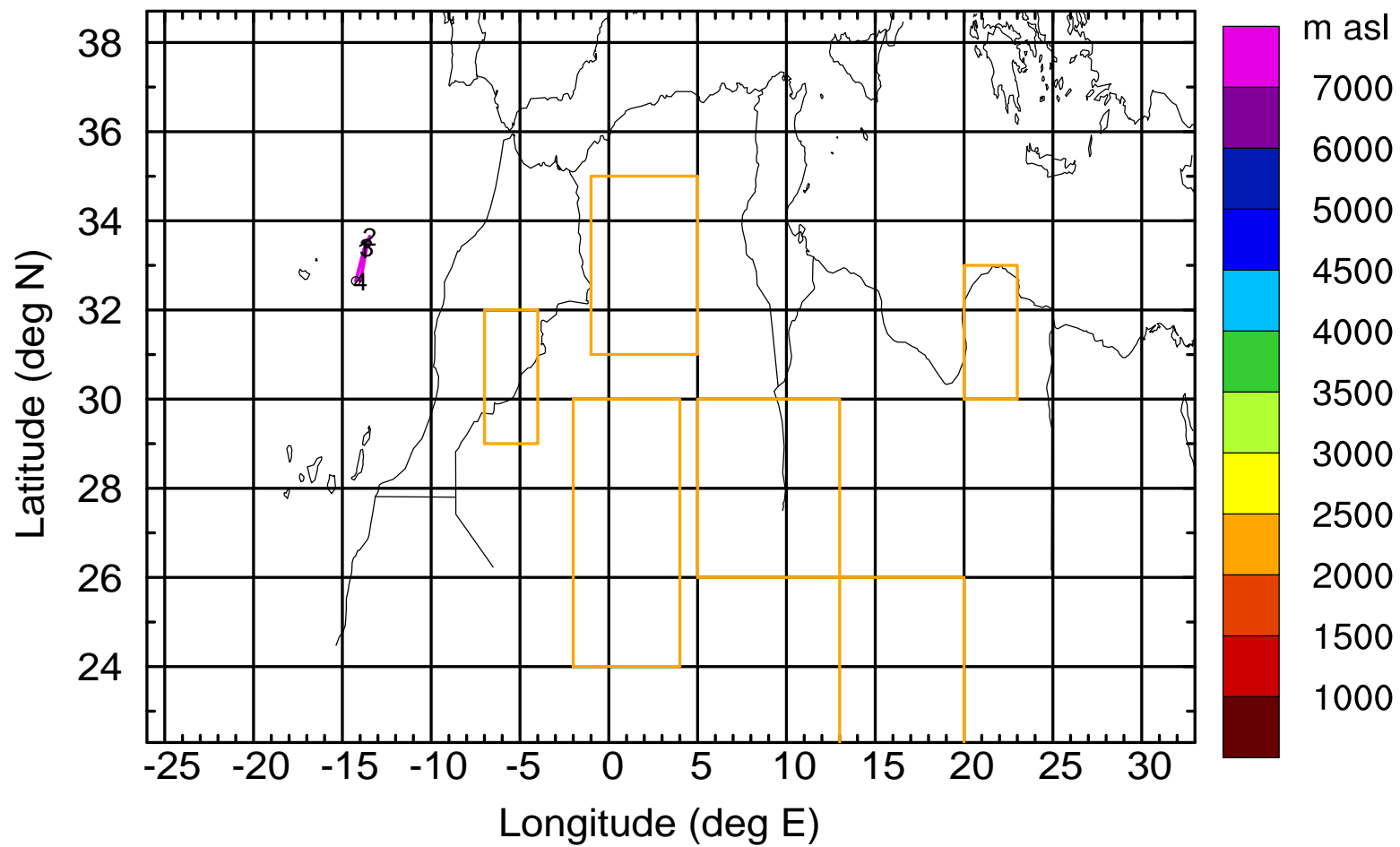
Level #3 of flight 170411a

BWD 20170411/05 -56H = 08/21 UTC



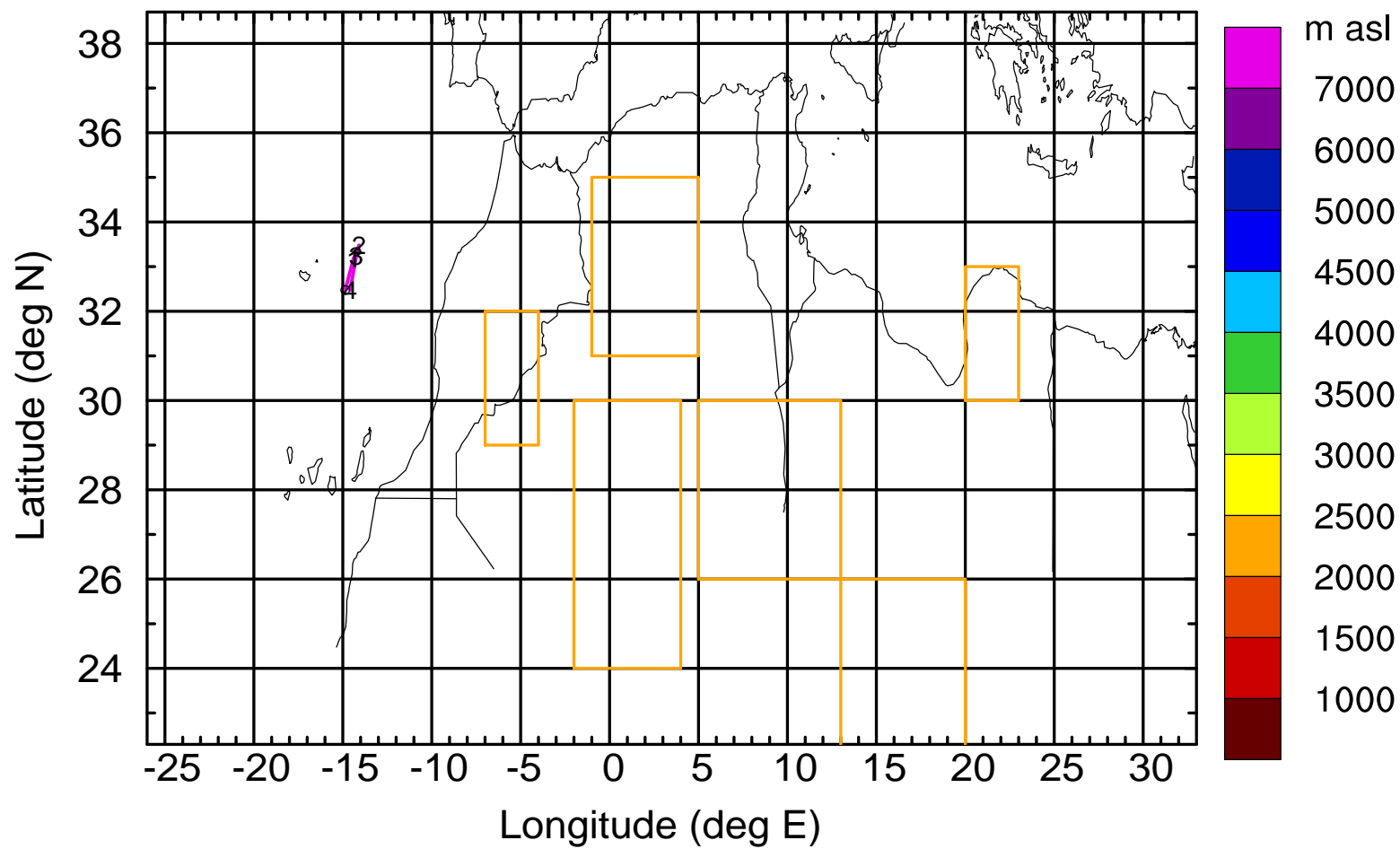
Level #3 of flight 170411a

BWD 20170411/05 -57H = 08/20 UTC



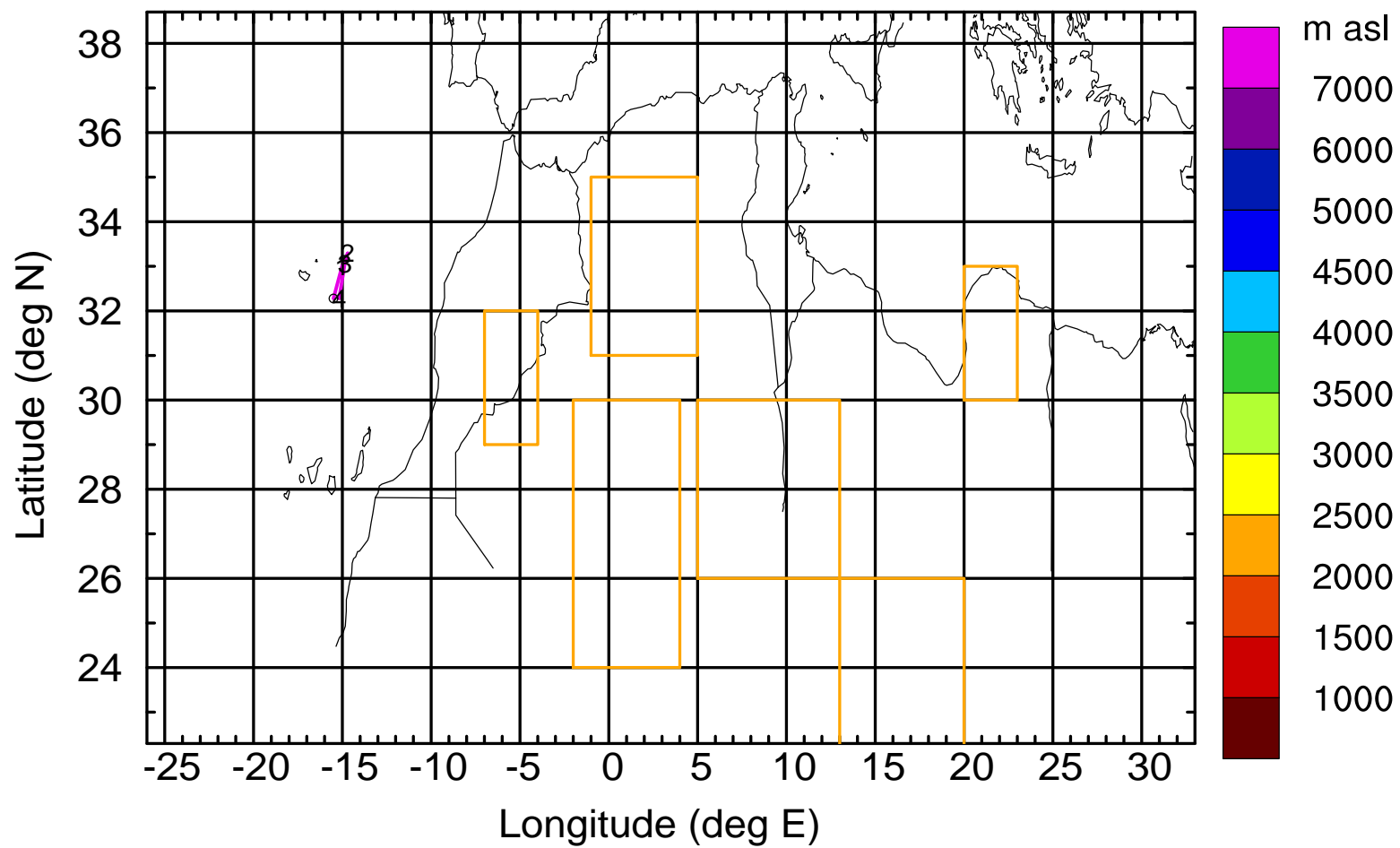
Level #3 of flight 170411a

BWD 20170411/05 -58H = 08/19 UTC



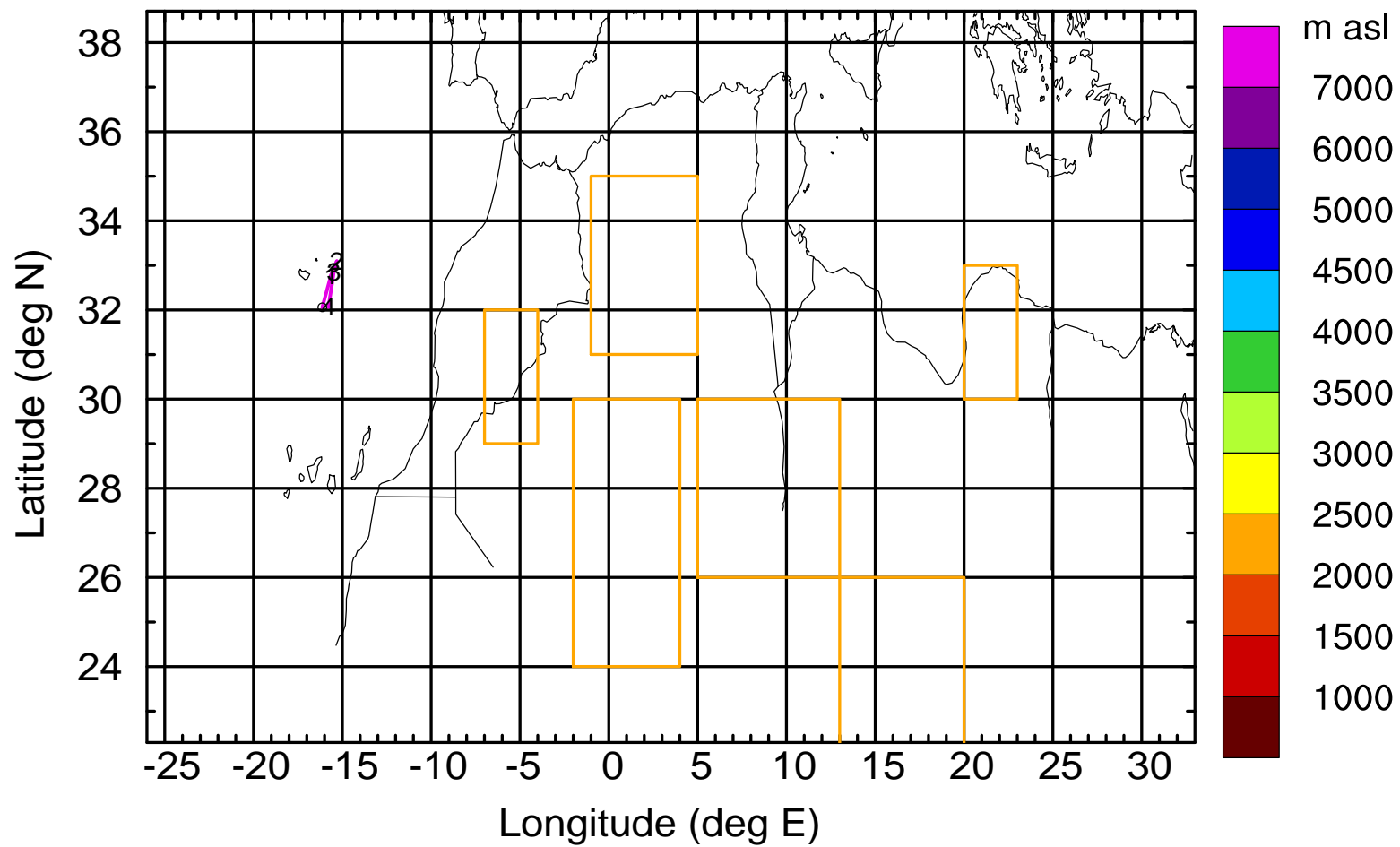
Level #3 of flight 170411a

BWD 20170411/05 -59H = 08/18 UTC



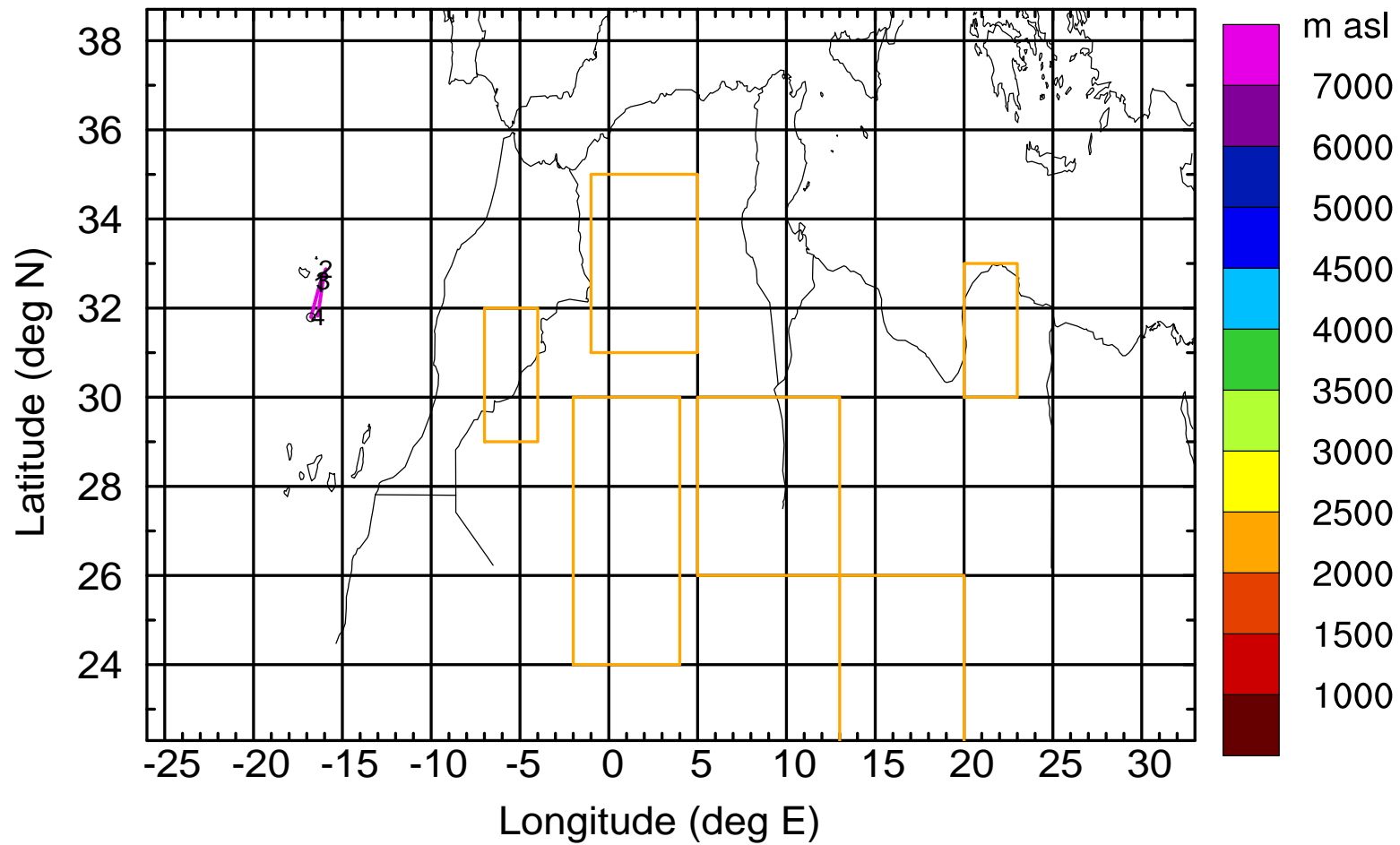
Level #3 of flight 170411a

BWD 20170411/05 -60H = 08/17 UTC



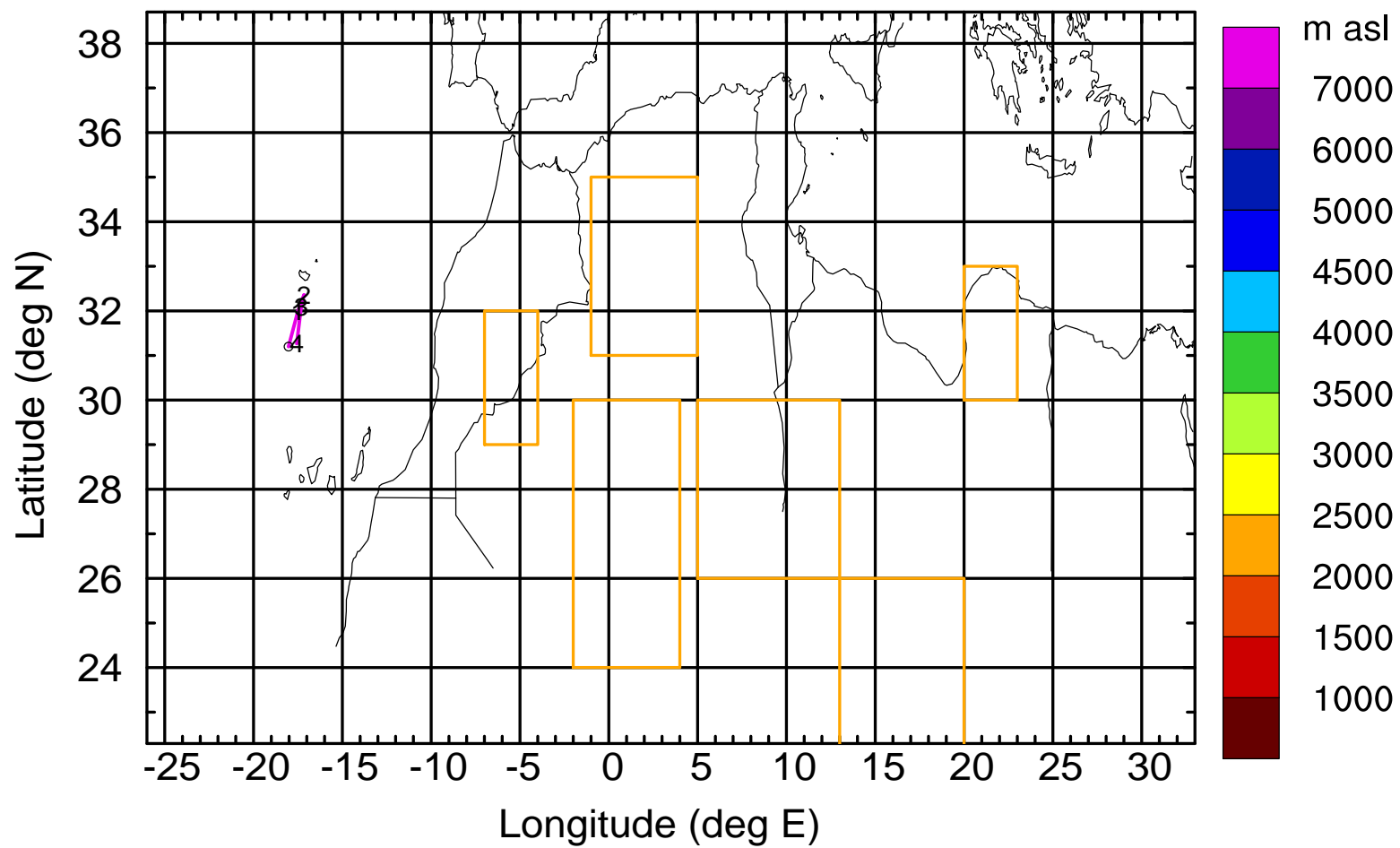
Level #3 of flight 170411a

BWD 20170411/05 -61H = 08/16 UTC



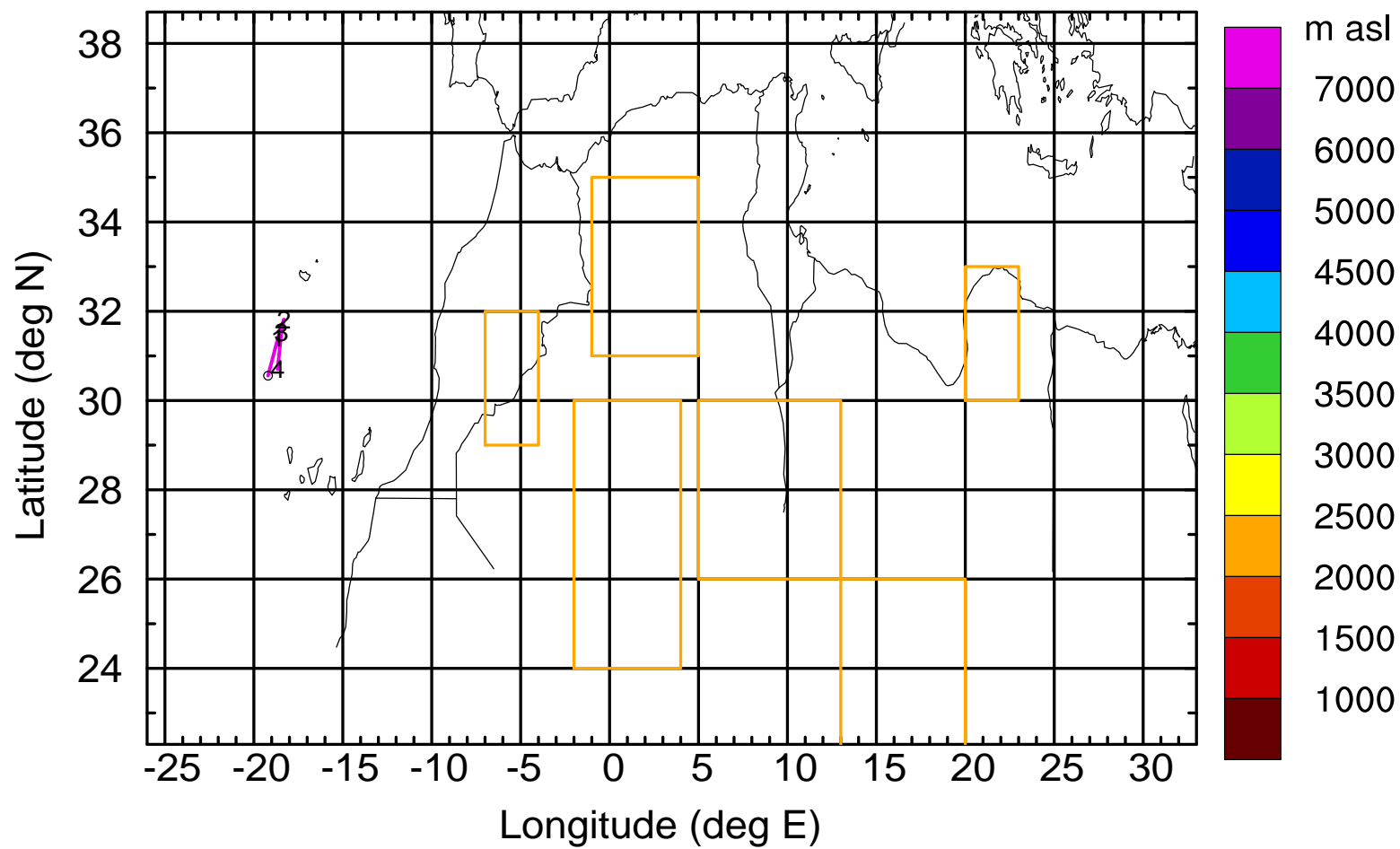
Level #3 of flight 170411a

BWD 20170411/05 -63H = 08/14 UTC



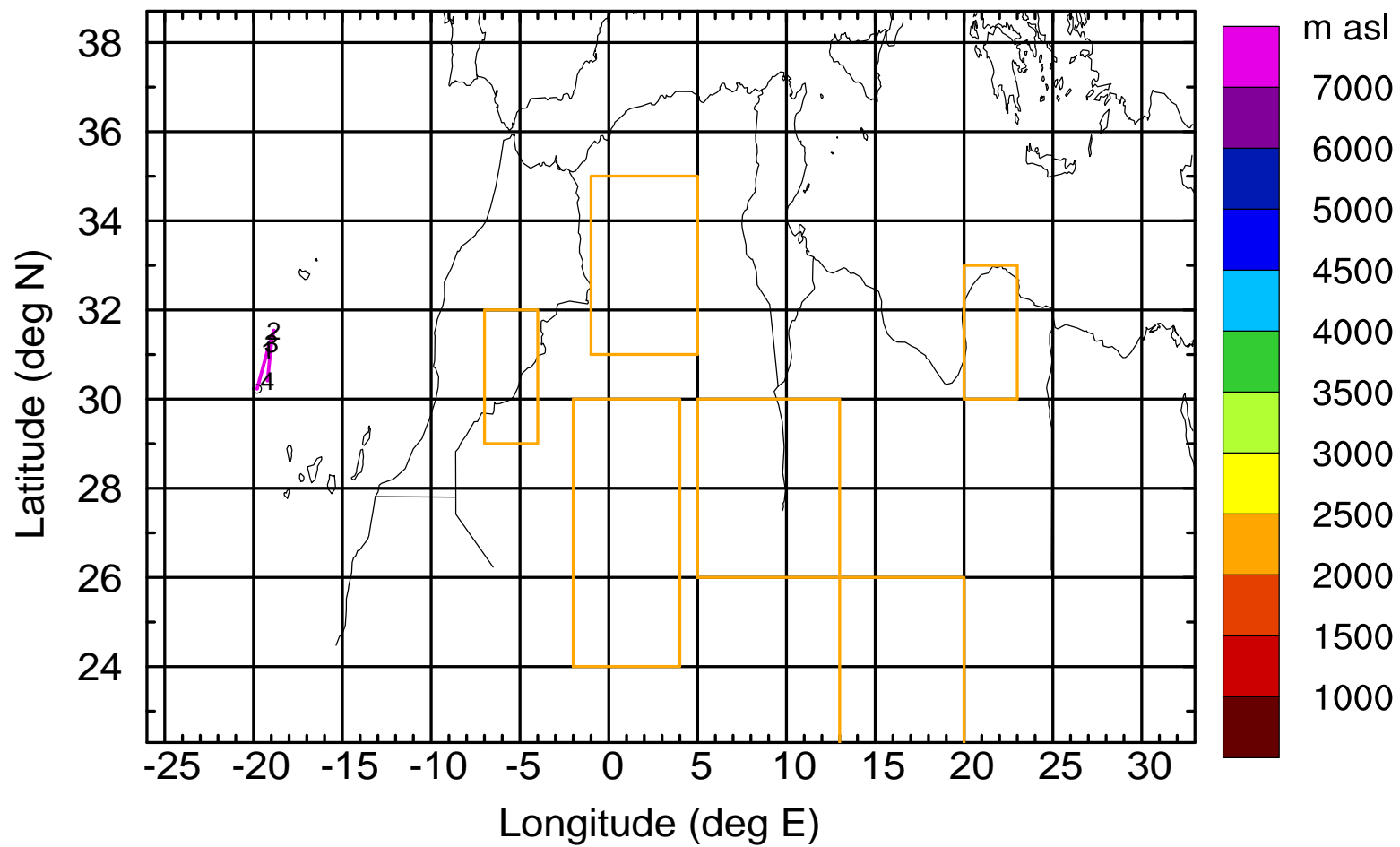
Level #3 of flight 170411a

BWD 20170411/05 -65H = 08/12 UTC



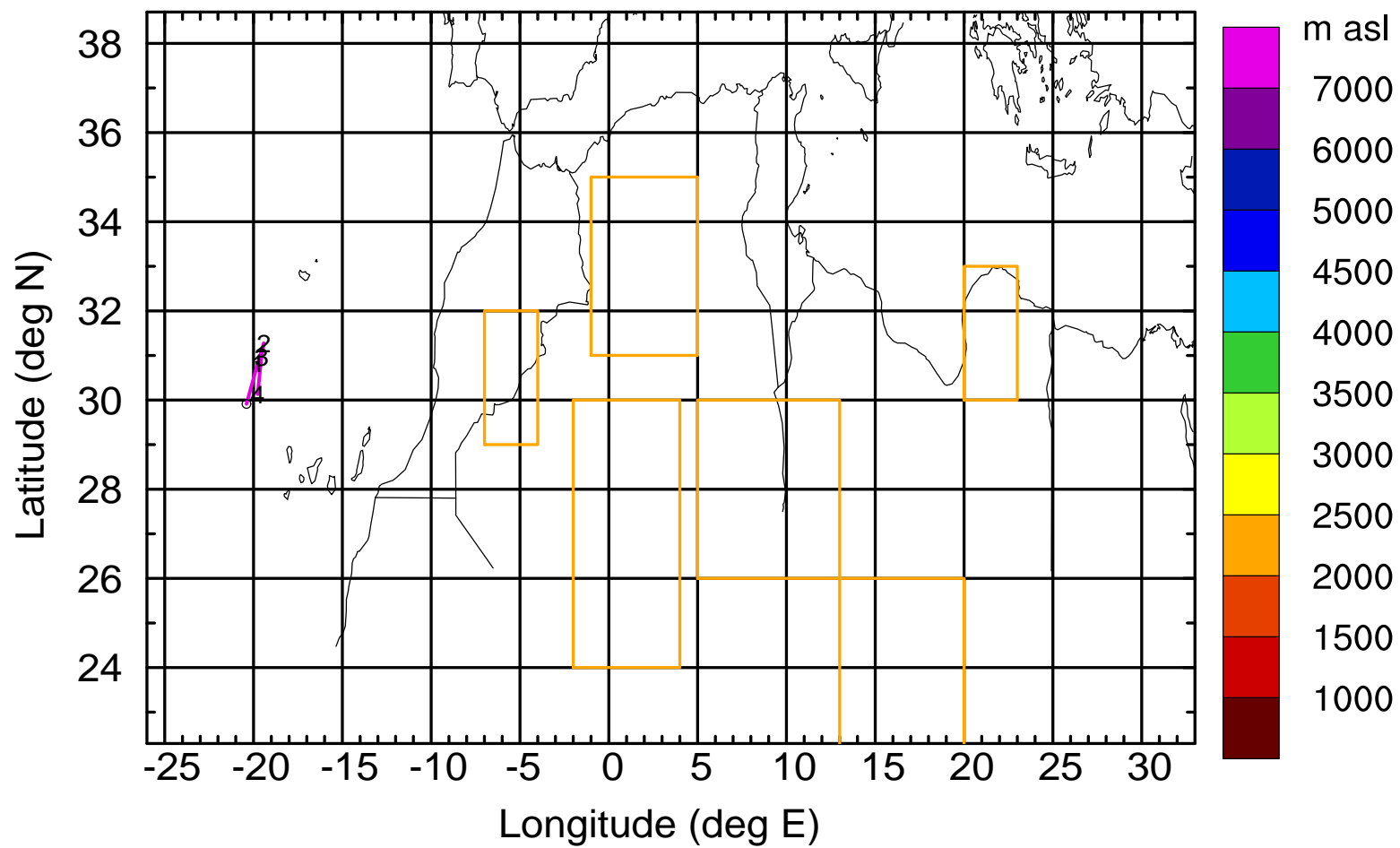
Level #3 of flight 170411a

BWD 20170411/05 -66H = 08/11 UTC



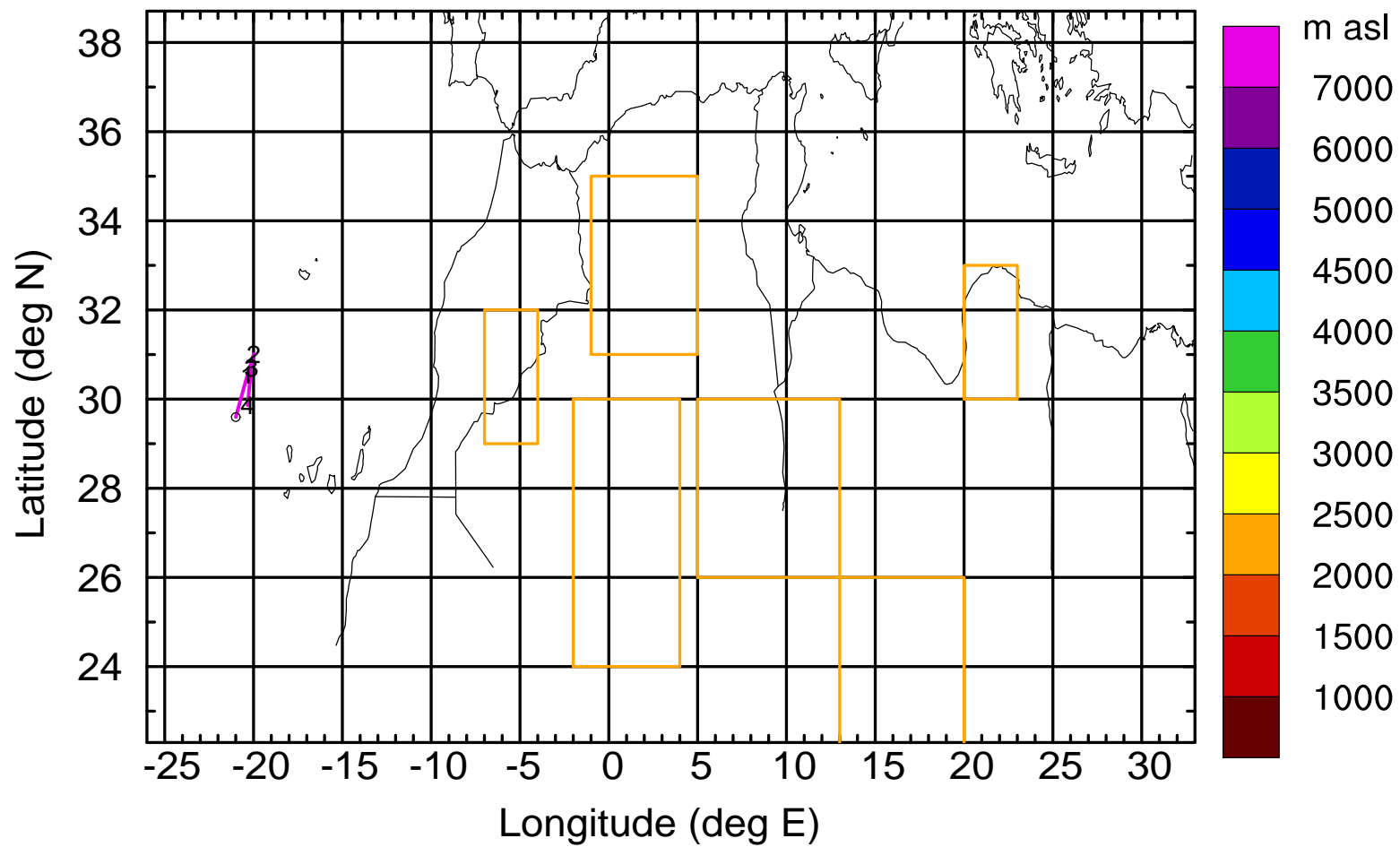
Level #3 of flight 170411a

BWD 20170411/05 -67H = 08/10 UTC



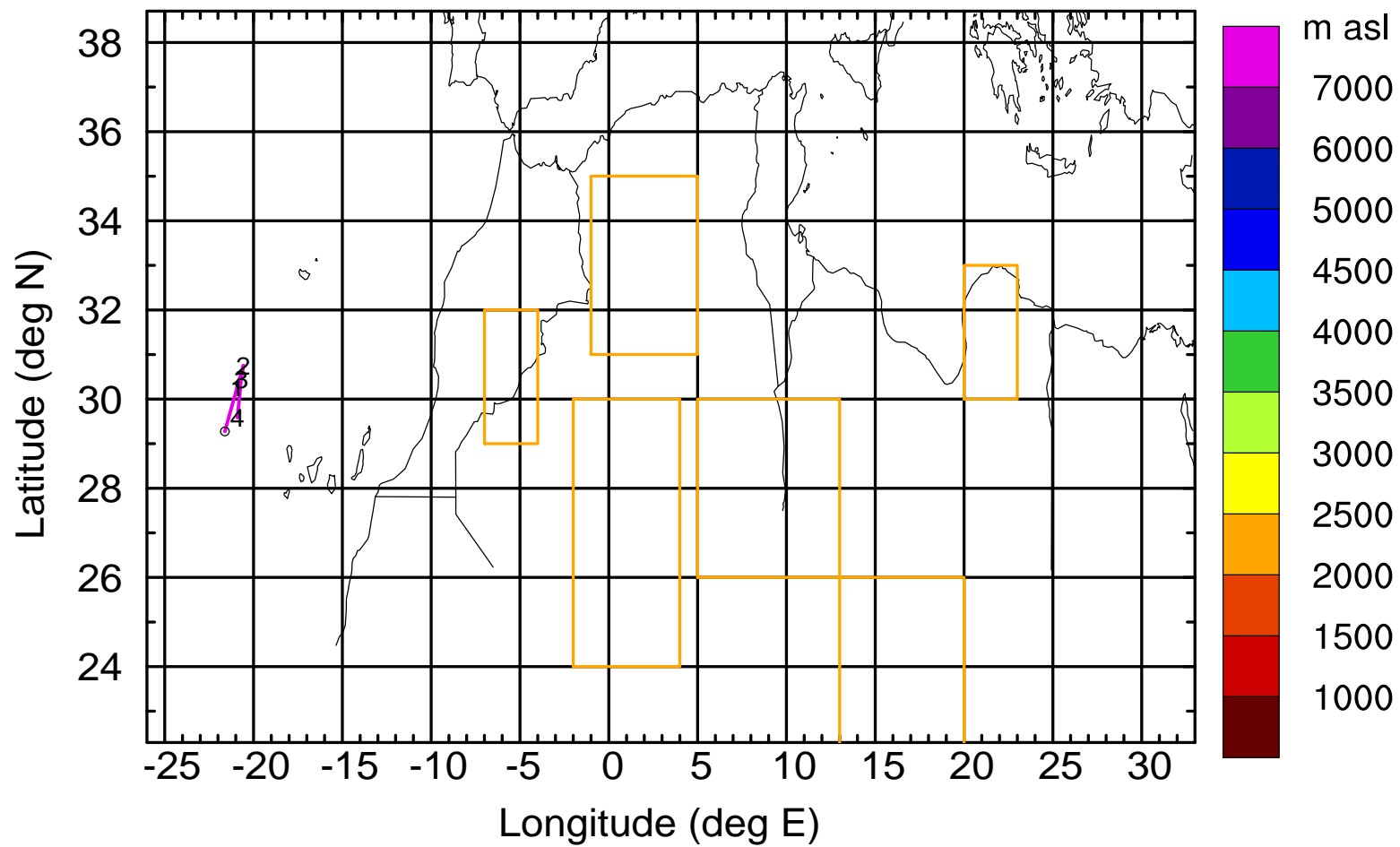
Level #3 of flight 170411a

BWD 20170411/05 -68H = 08/09 UTC



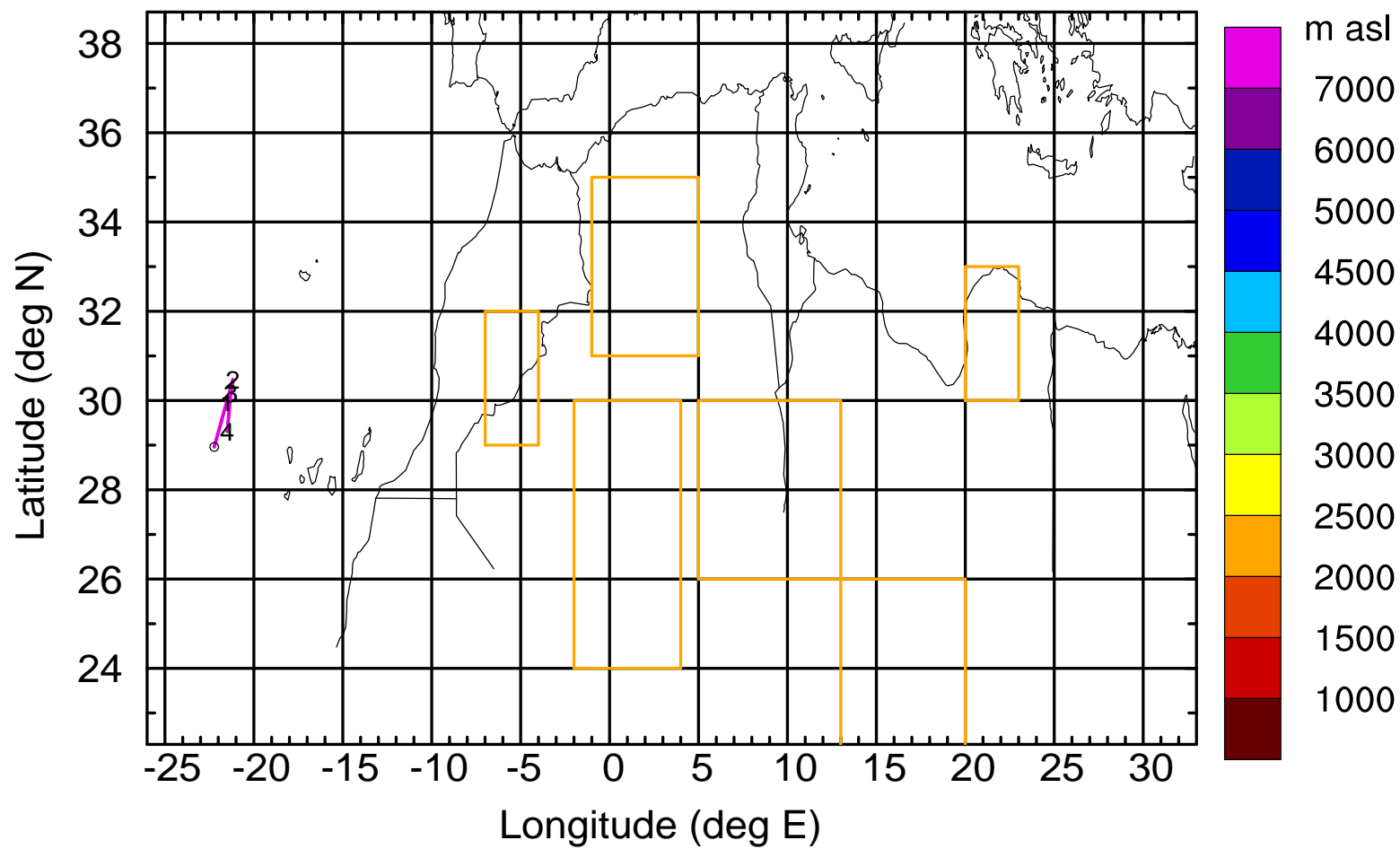
Level #3 of flight 170411a

BWD 20170411/05 -69H = 08/08 UTC



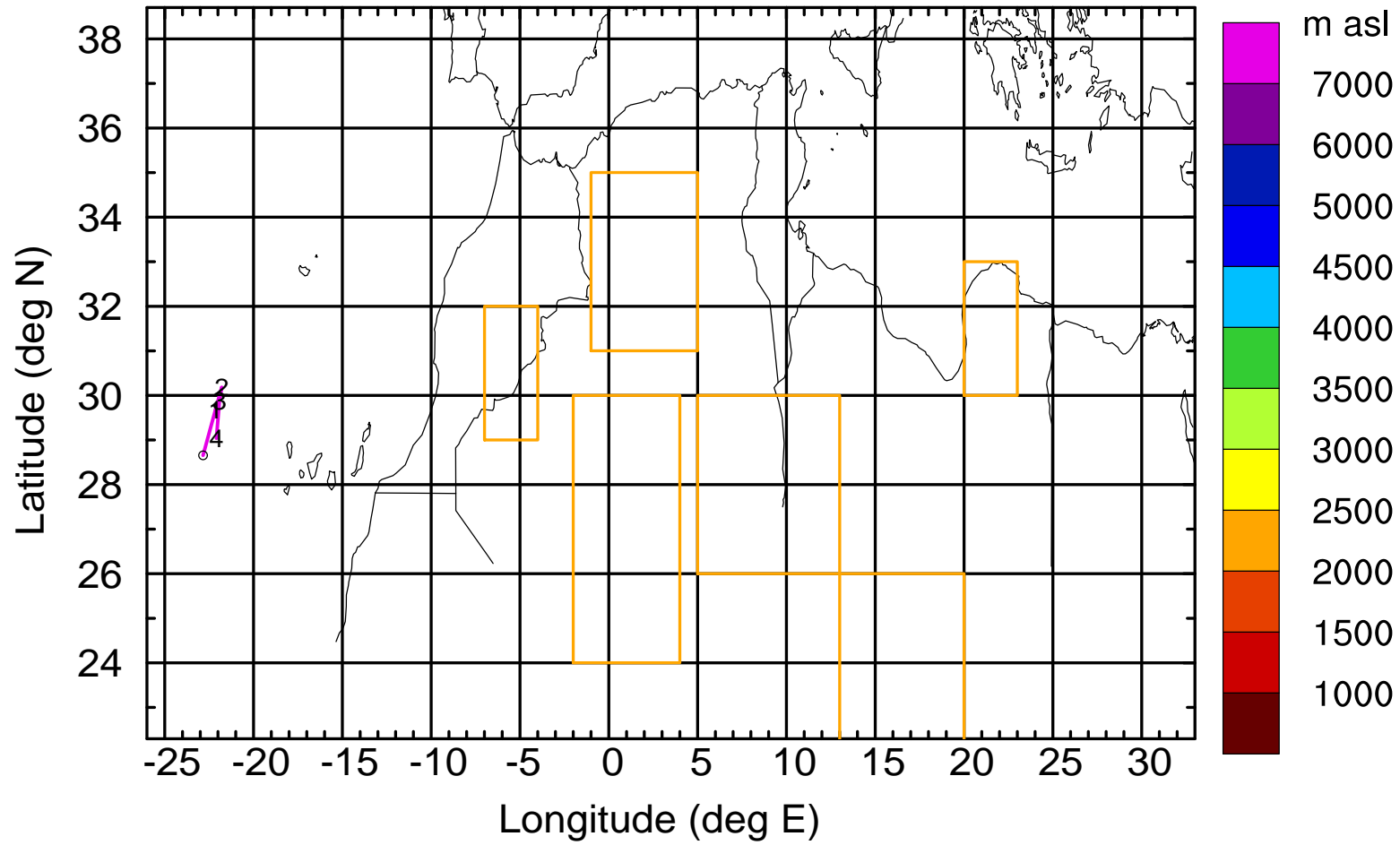
Level #3 of flight 170411a

BWD 20170411/05 -70H = 08/07 UTC



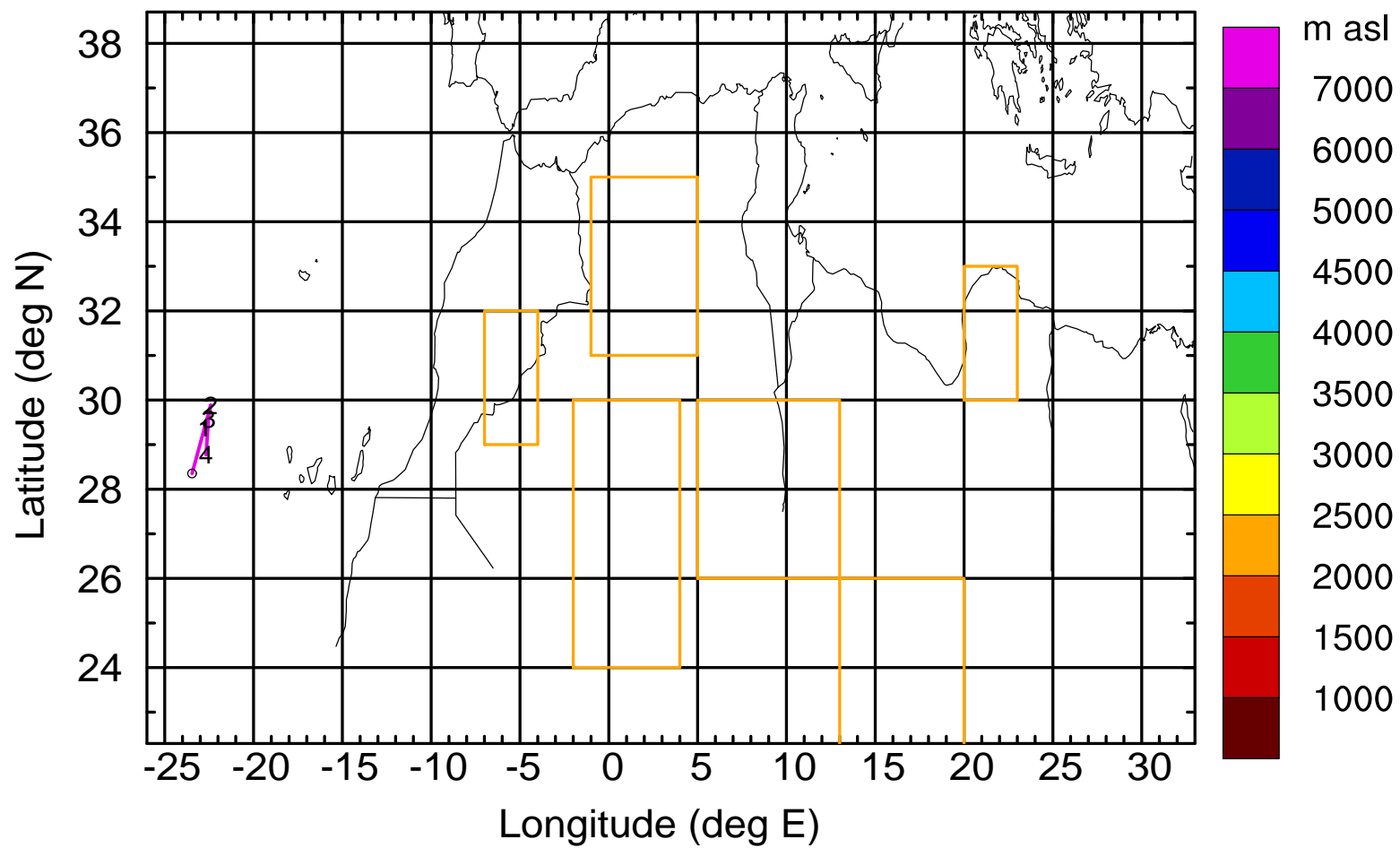
Level #3 of flight 170411a

BWD 20170411/05 -71H = 08/06 UTC



Level #3 of flight 170411a

BWD 20170411/05 -72H = 08/05 UTC



Level #3 of flight 170411a

BWD 20170411/05 -73H = 08/04 UTC

