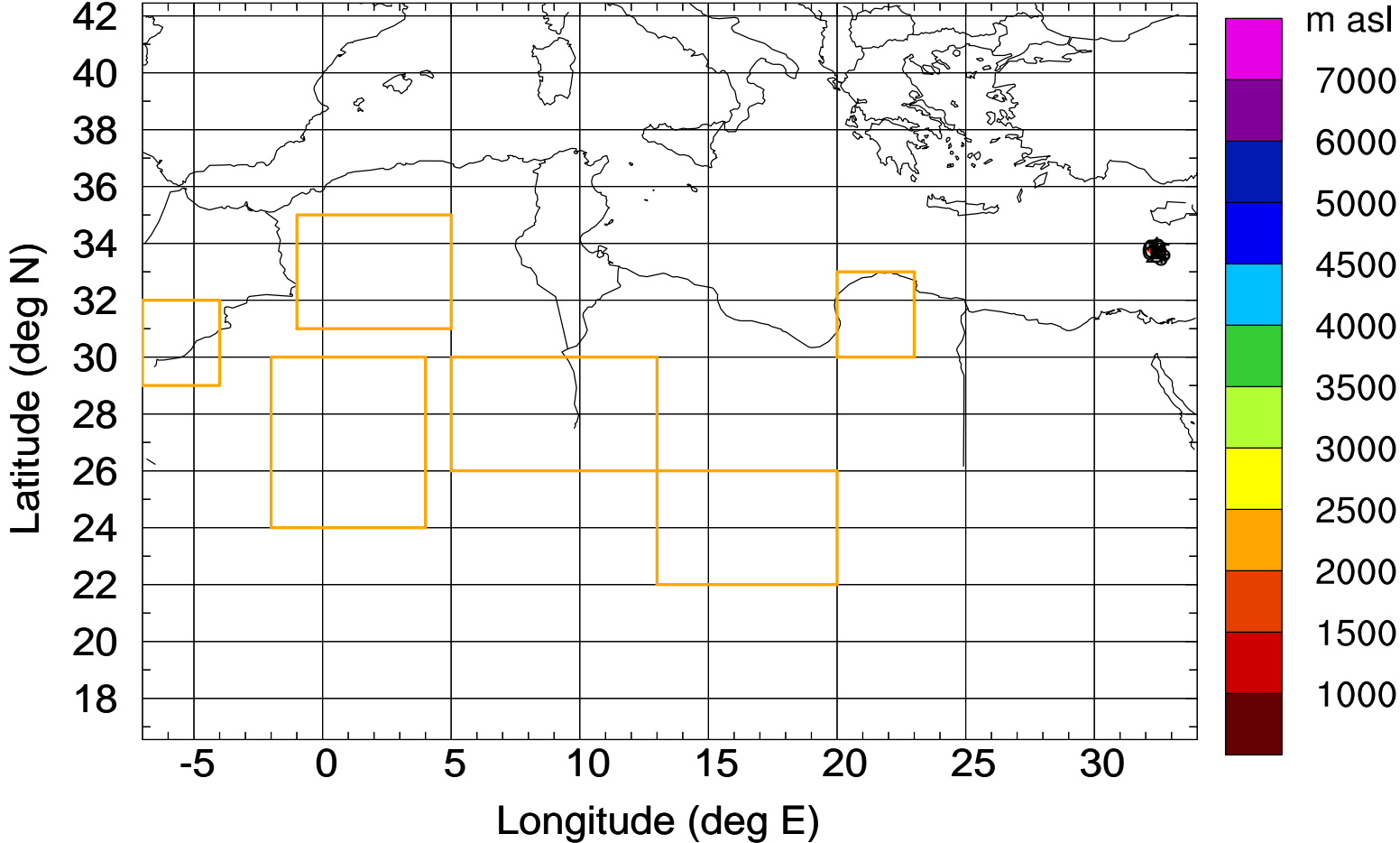


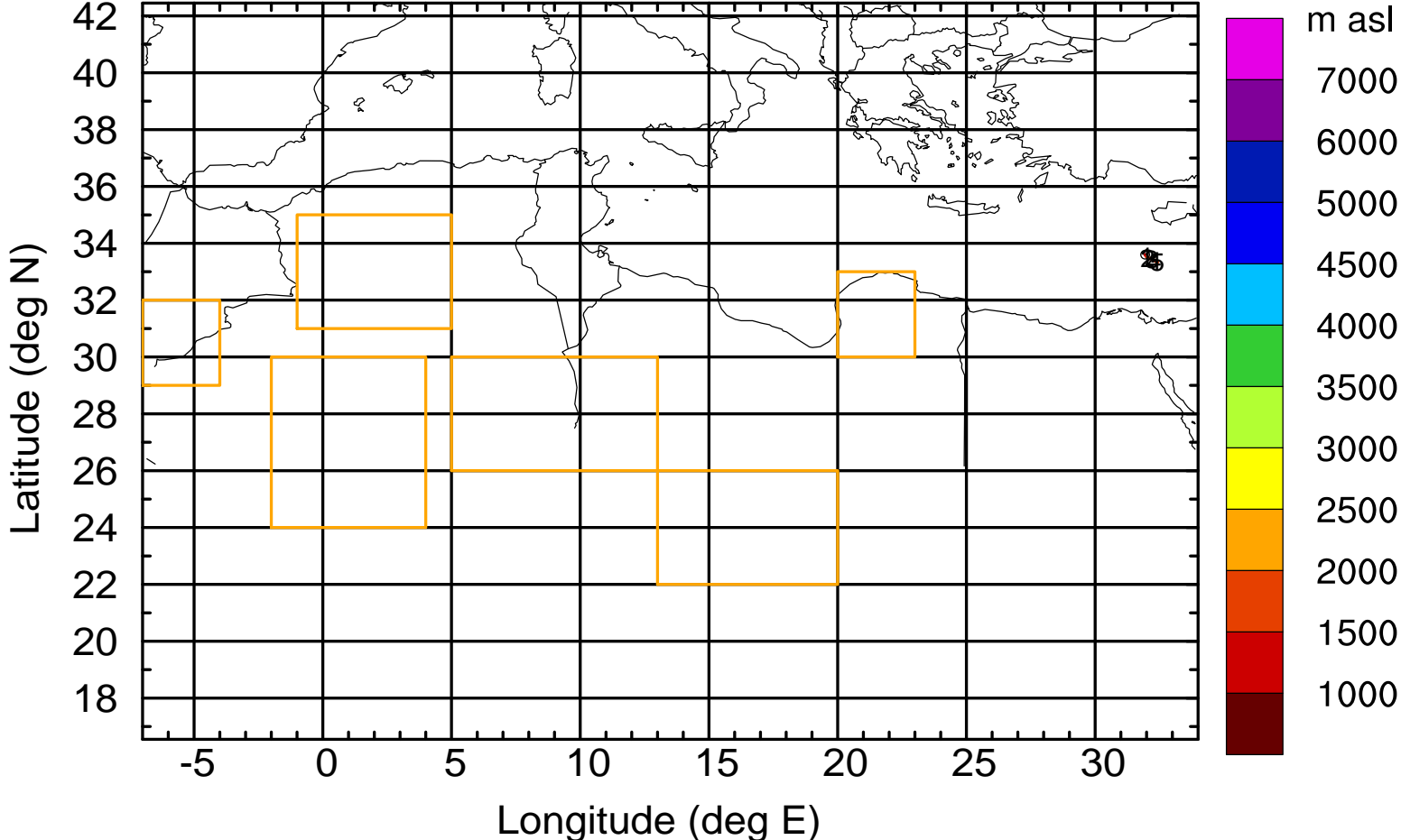
Level #12 of flight 170406a

Flight trajectory



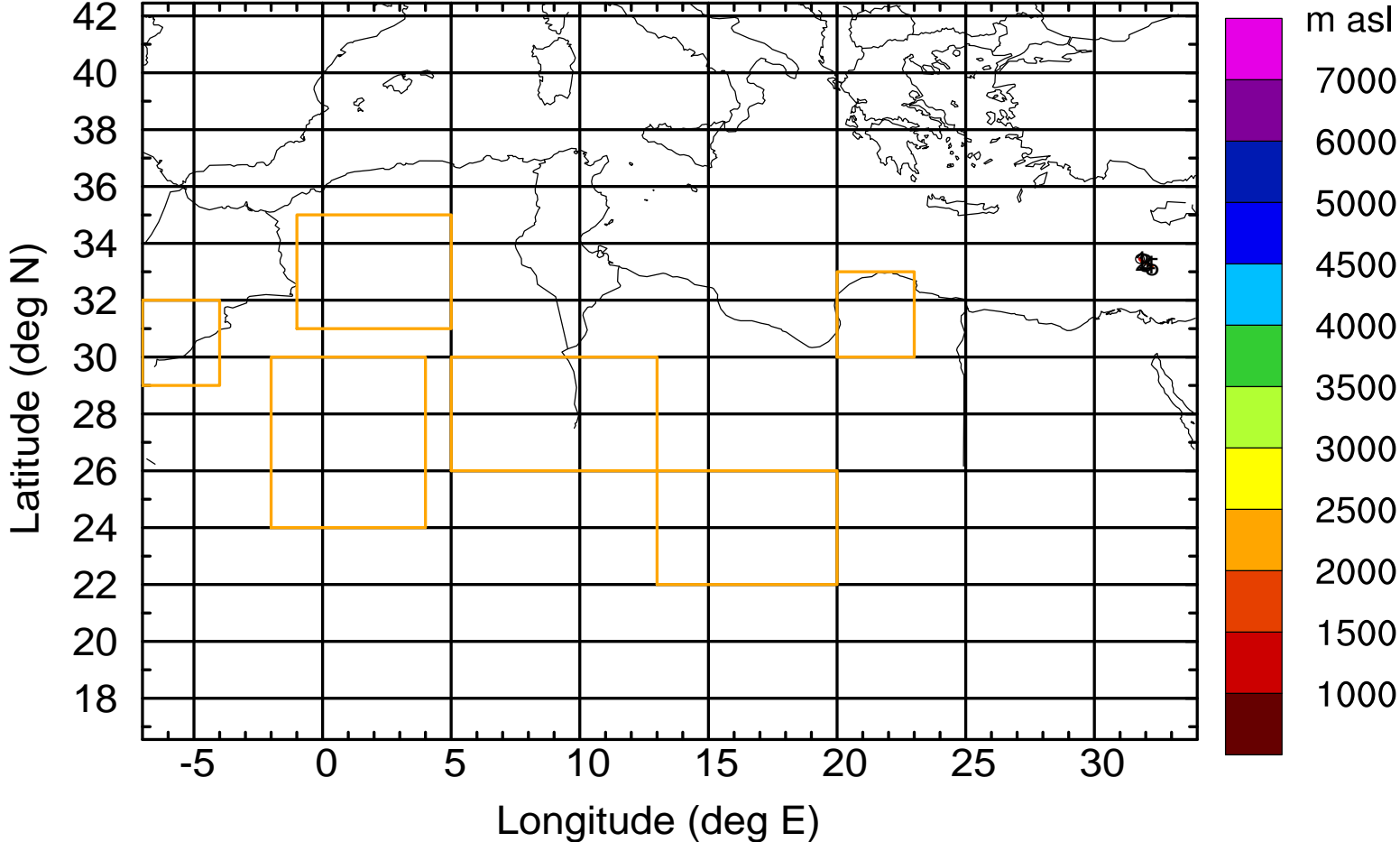
Level #12 of flight 170406a

BWD 20170406/06 -01H = 06/05 UTC



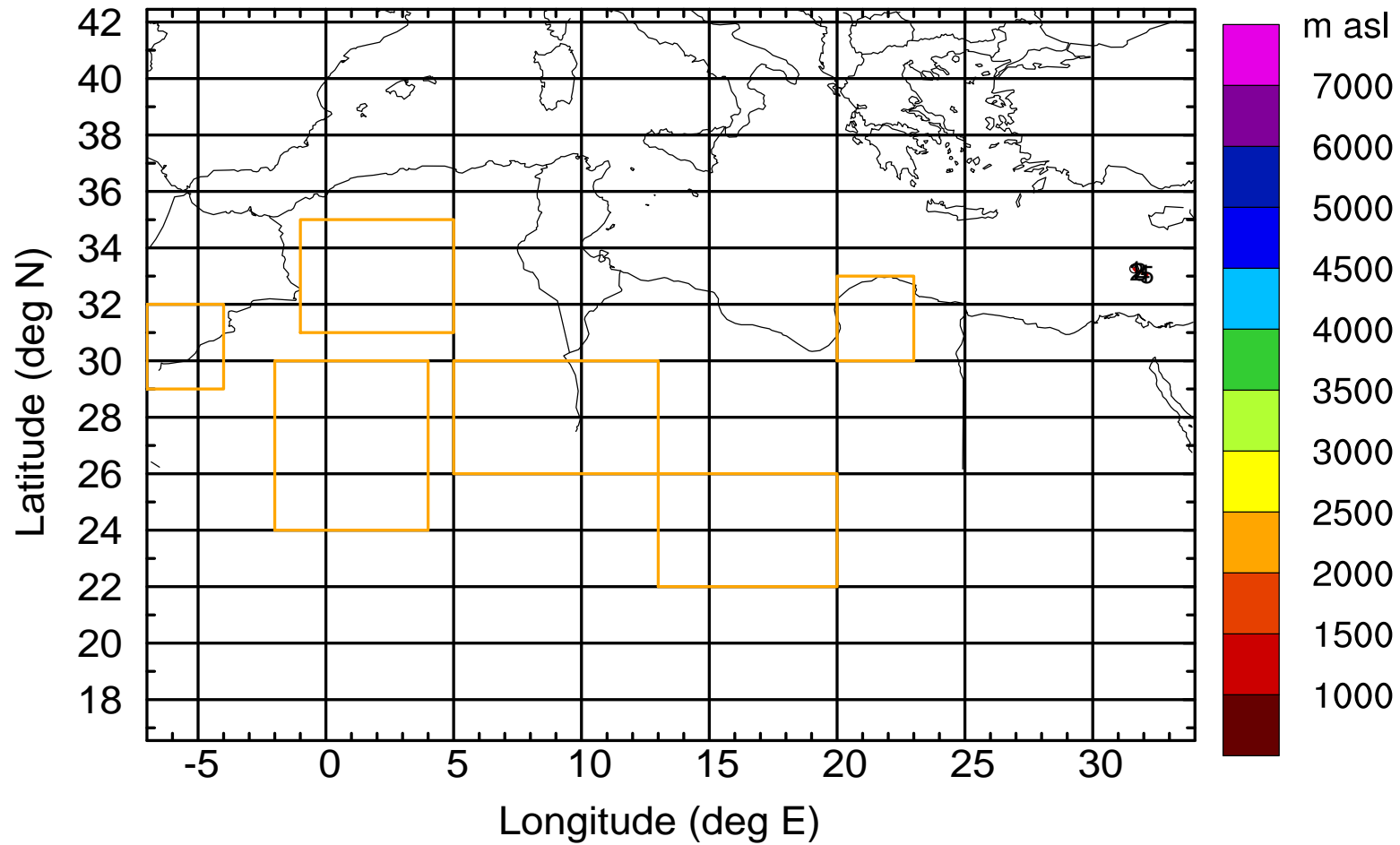
Level #12 of flight 170406a

BWD 20170406/06 -02H = 06/04 UTC



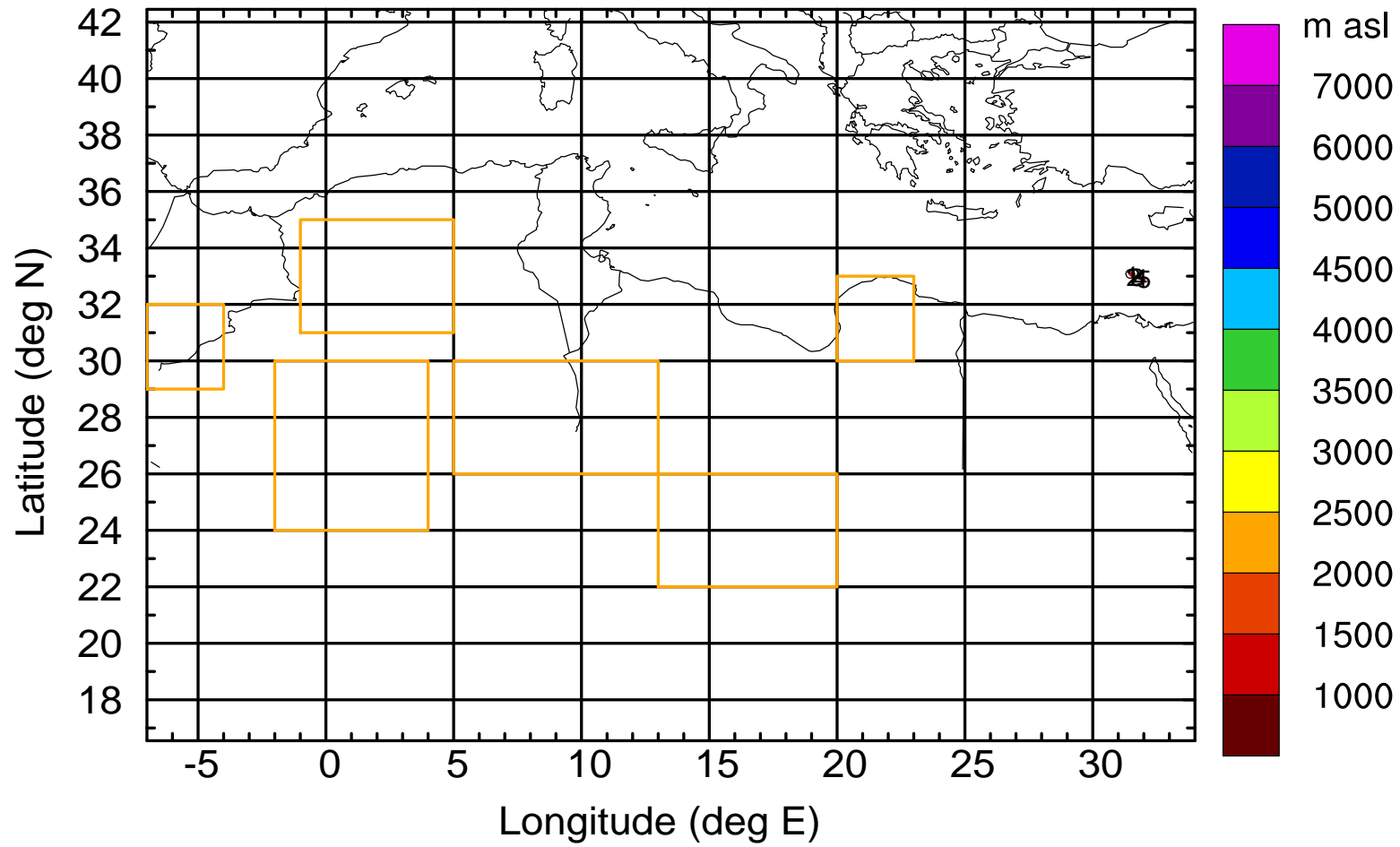
Level #12 of flight 170406a

BWD 20170406/06 -03H = 06/03 UTC



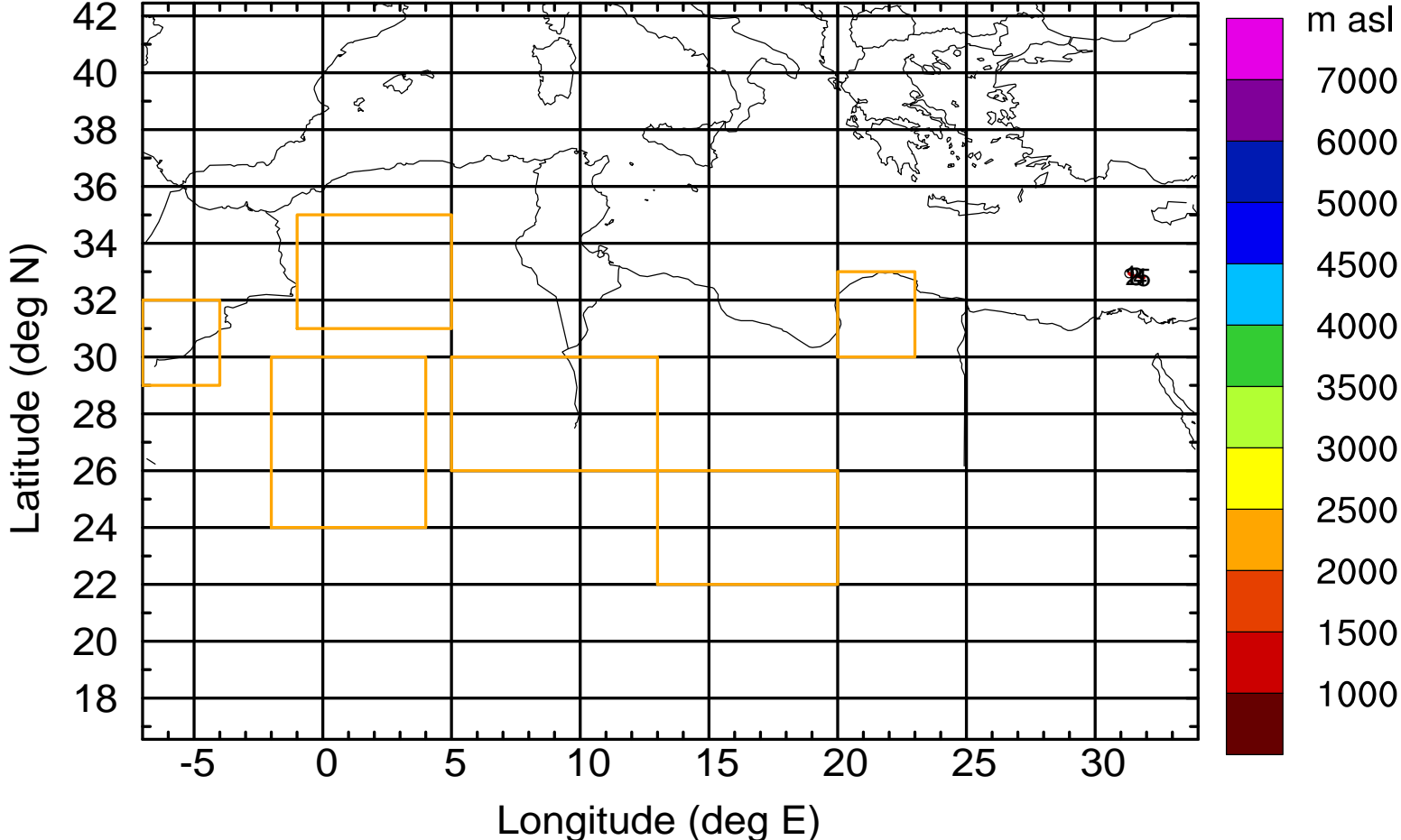
Level #12 of flight 170406a

BWD 20170406/06 -04H = 06/02 UTC



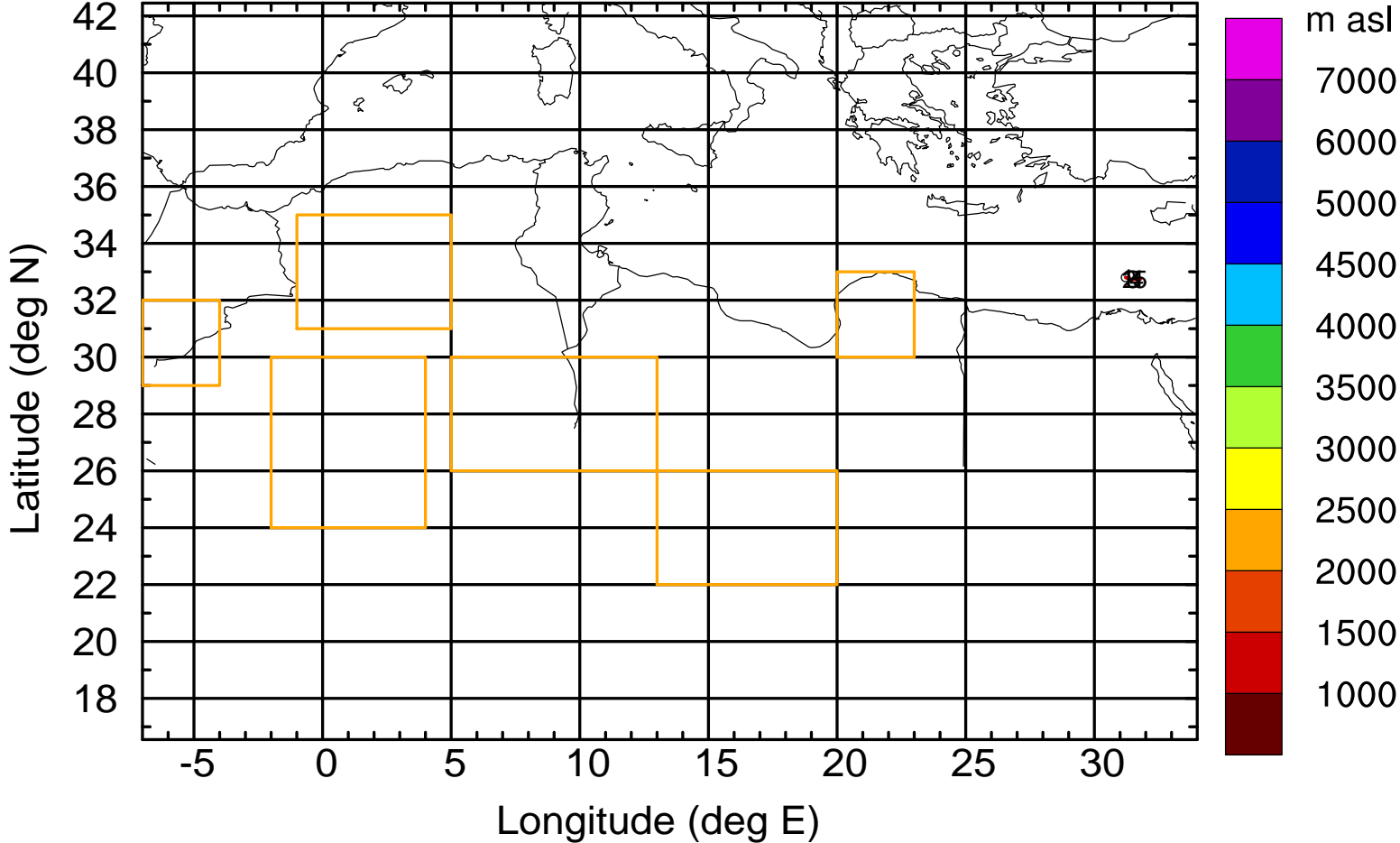
Level #12 of flight 170406a

BWD 20170406/06 -05H = 06/01 UTC



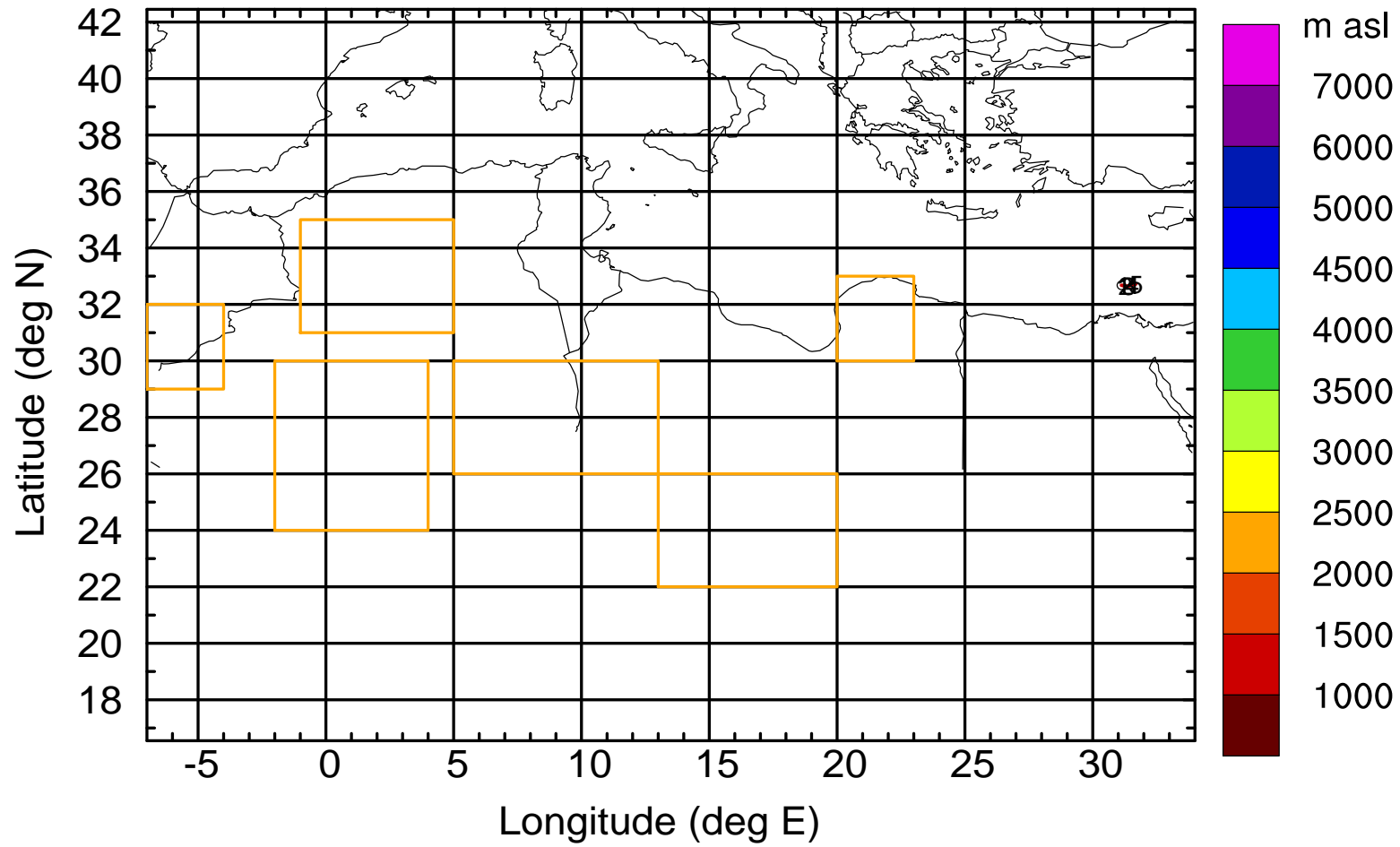
Level #12 of flight 170406a

BWD 20170406/06 -06H = 06/00 UTC



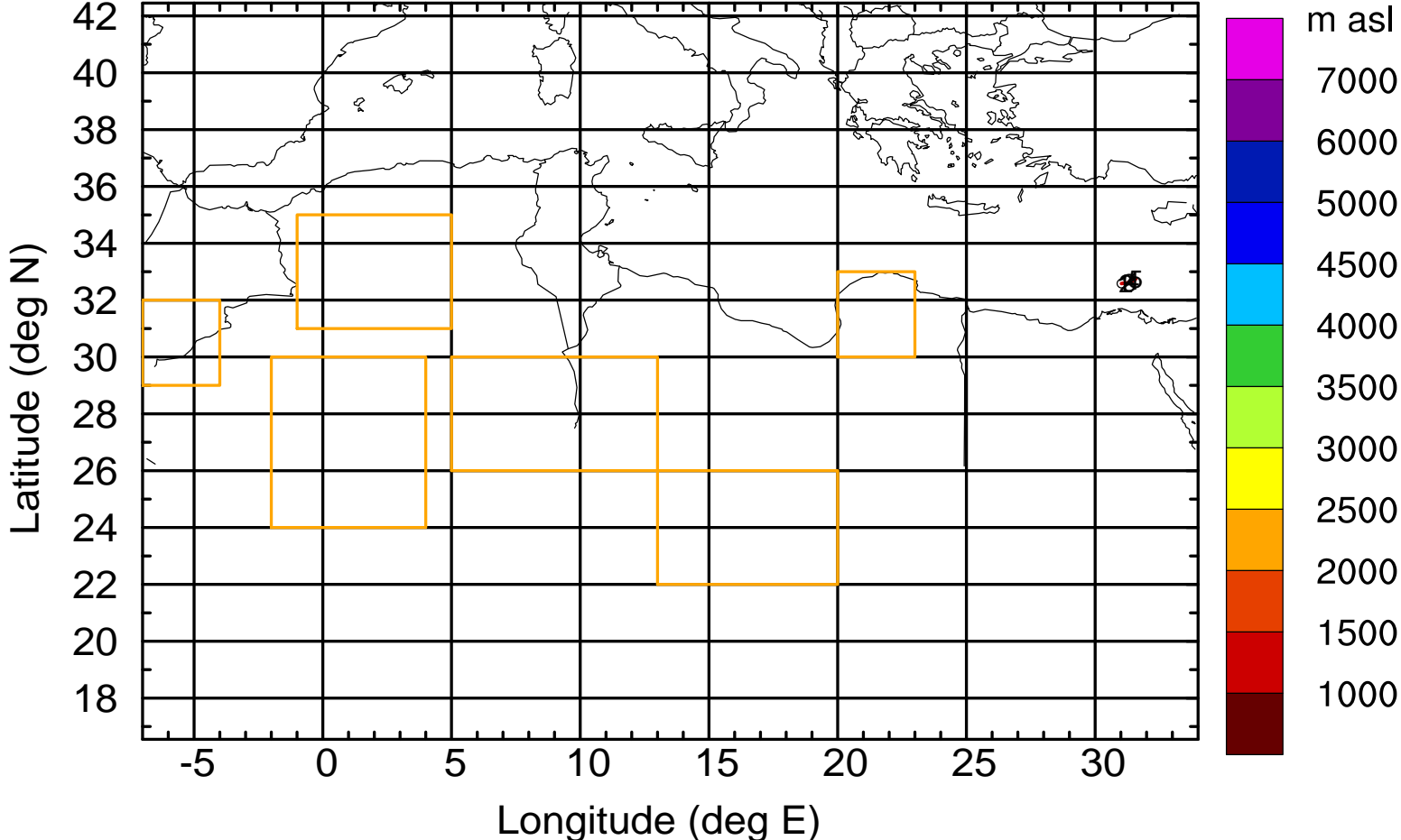
Level #12 of flight 170406a

BWD 20170406/06 -07H = 05/23 UTC



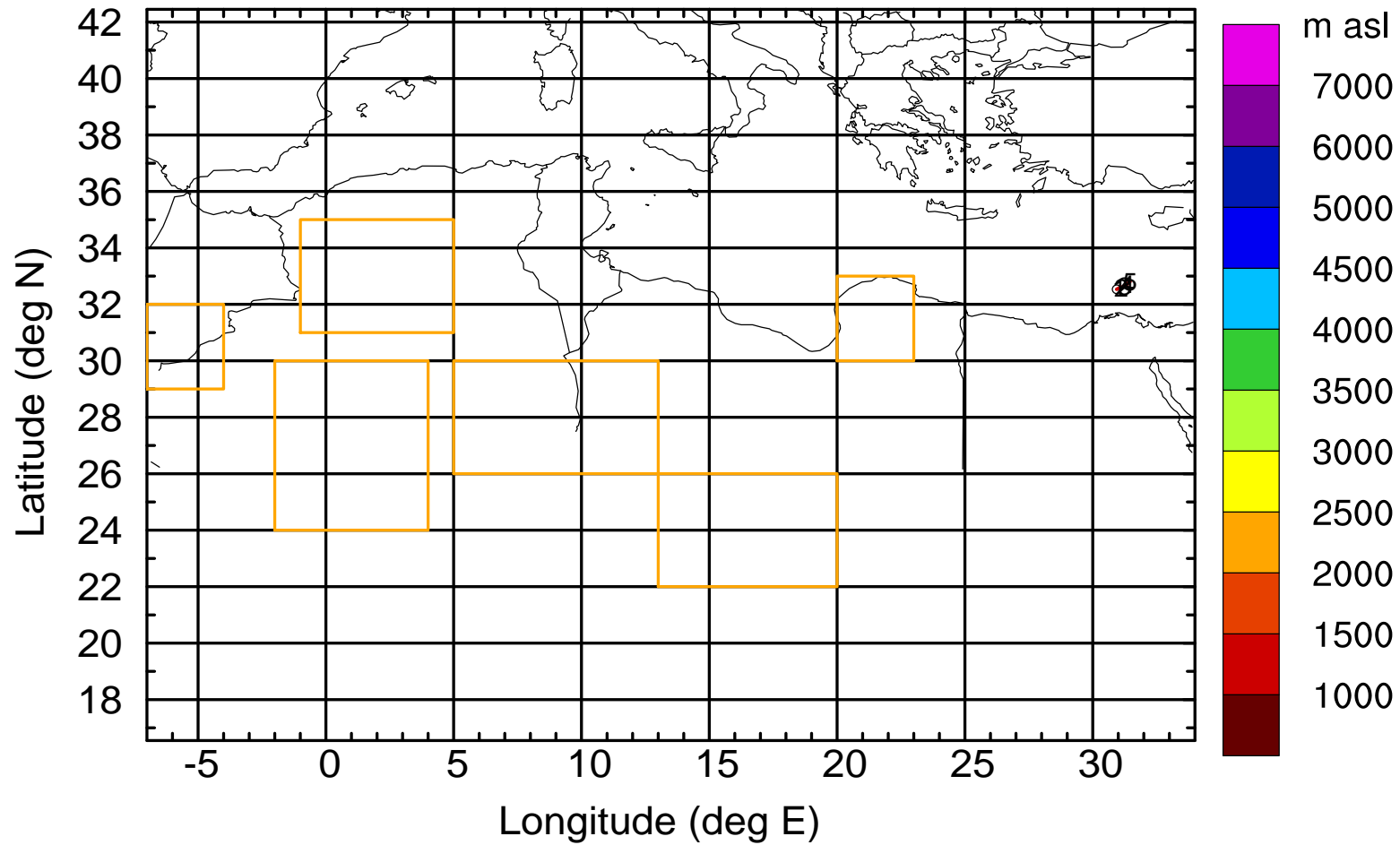
Level #12 of flight 170406a

BWD 20170406/06 -08H = 05/22 UTC



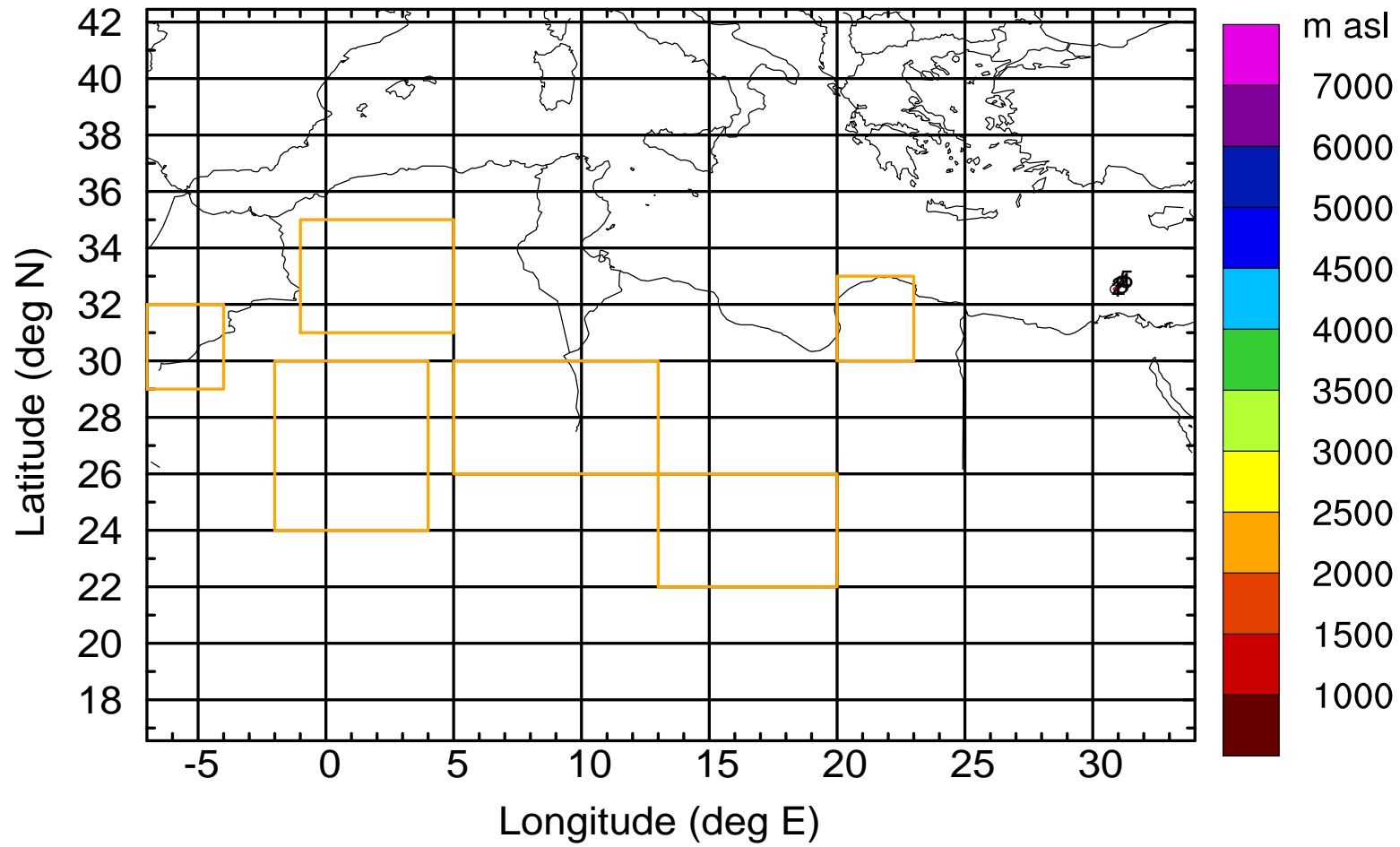
Level #12 of flight 170406a

BWD 20170406/06 -09H = 05/21 UTC



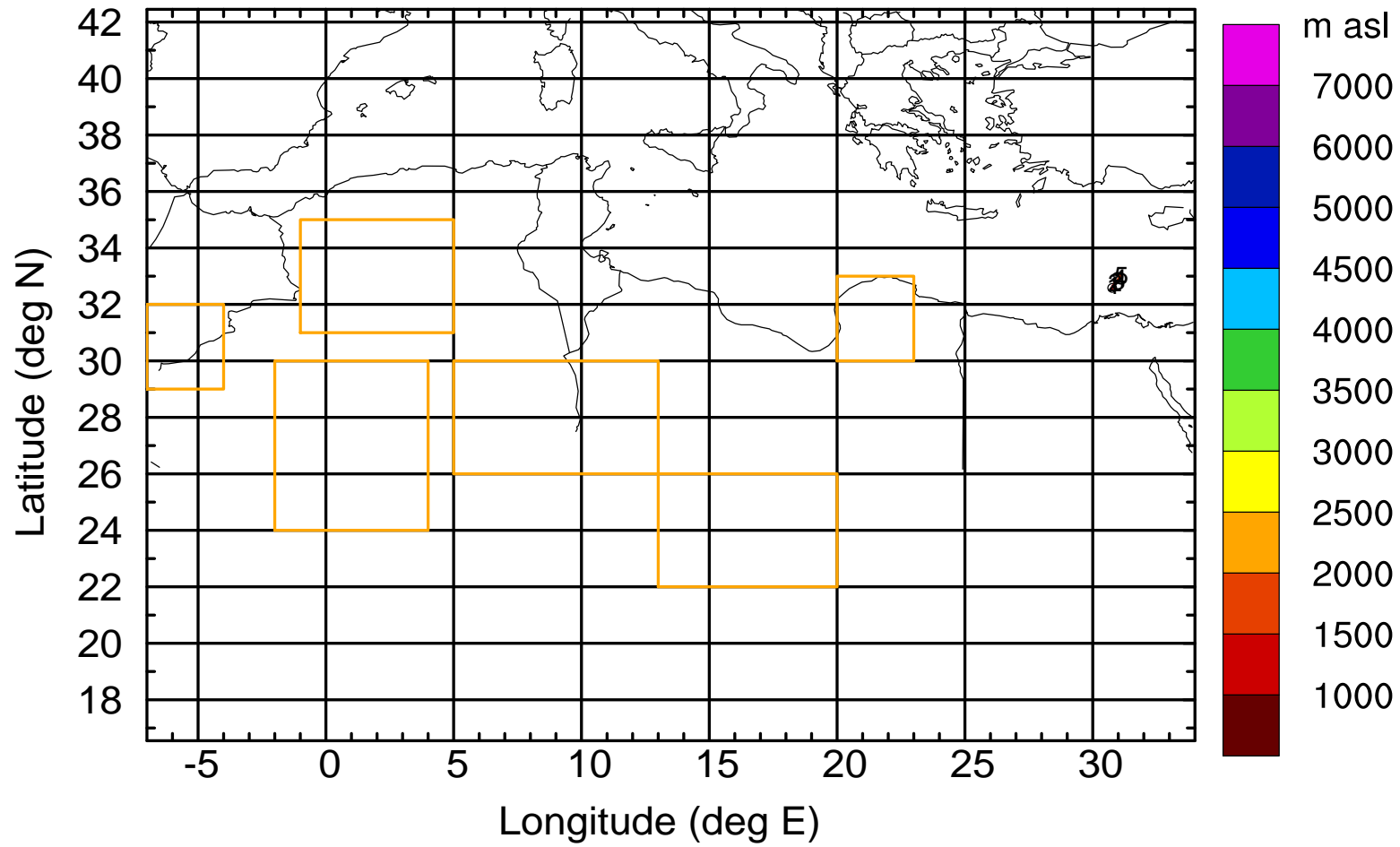
Level #12 of flight 170406a

BWD 20170406/06 -10H = 05/20 UTC



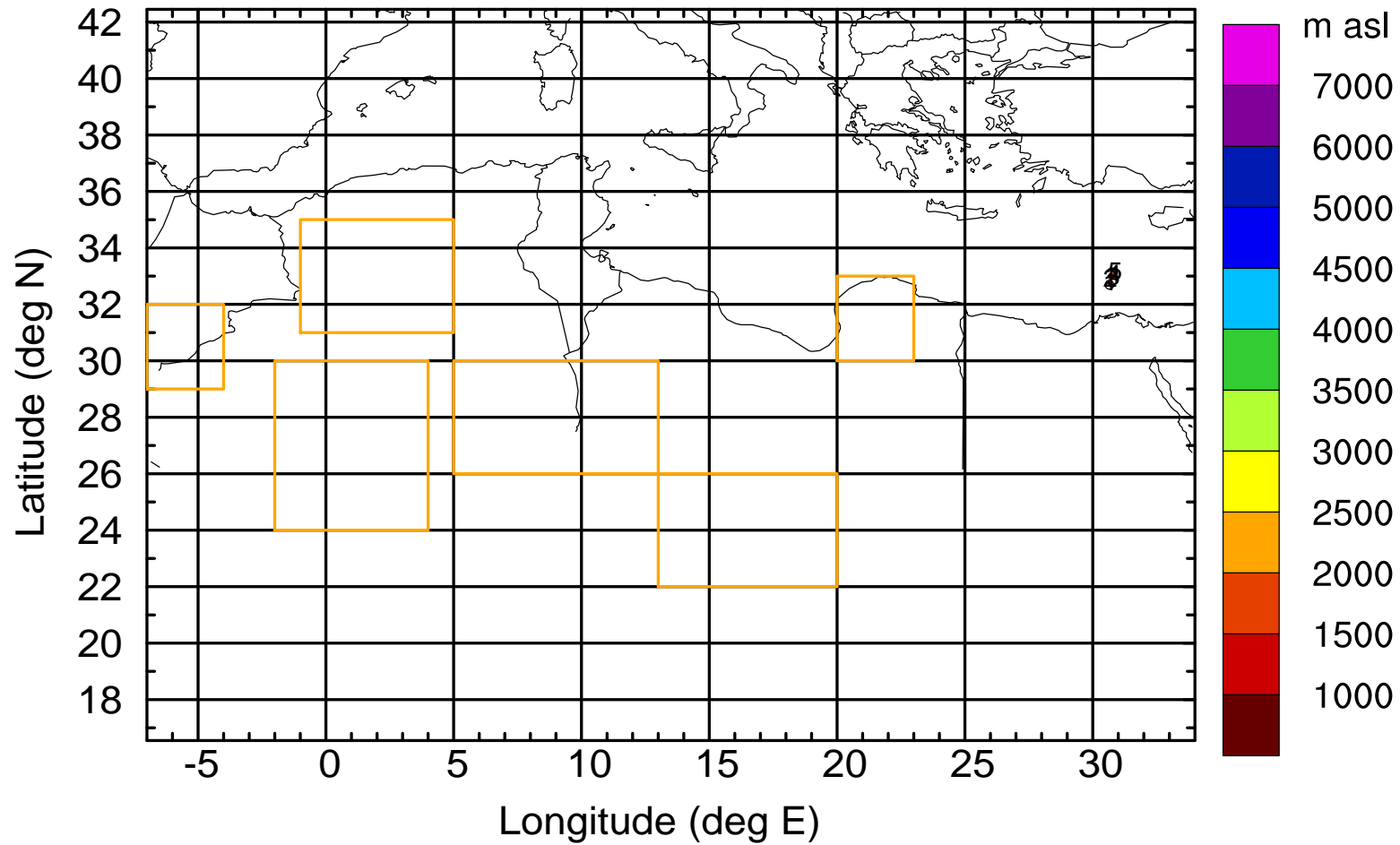
Level #12 of flight 170406a

BWD 20170406/06 -11H = 05/19 UTC



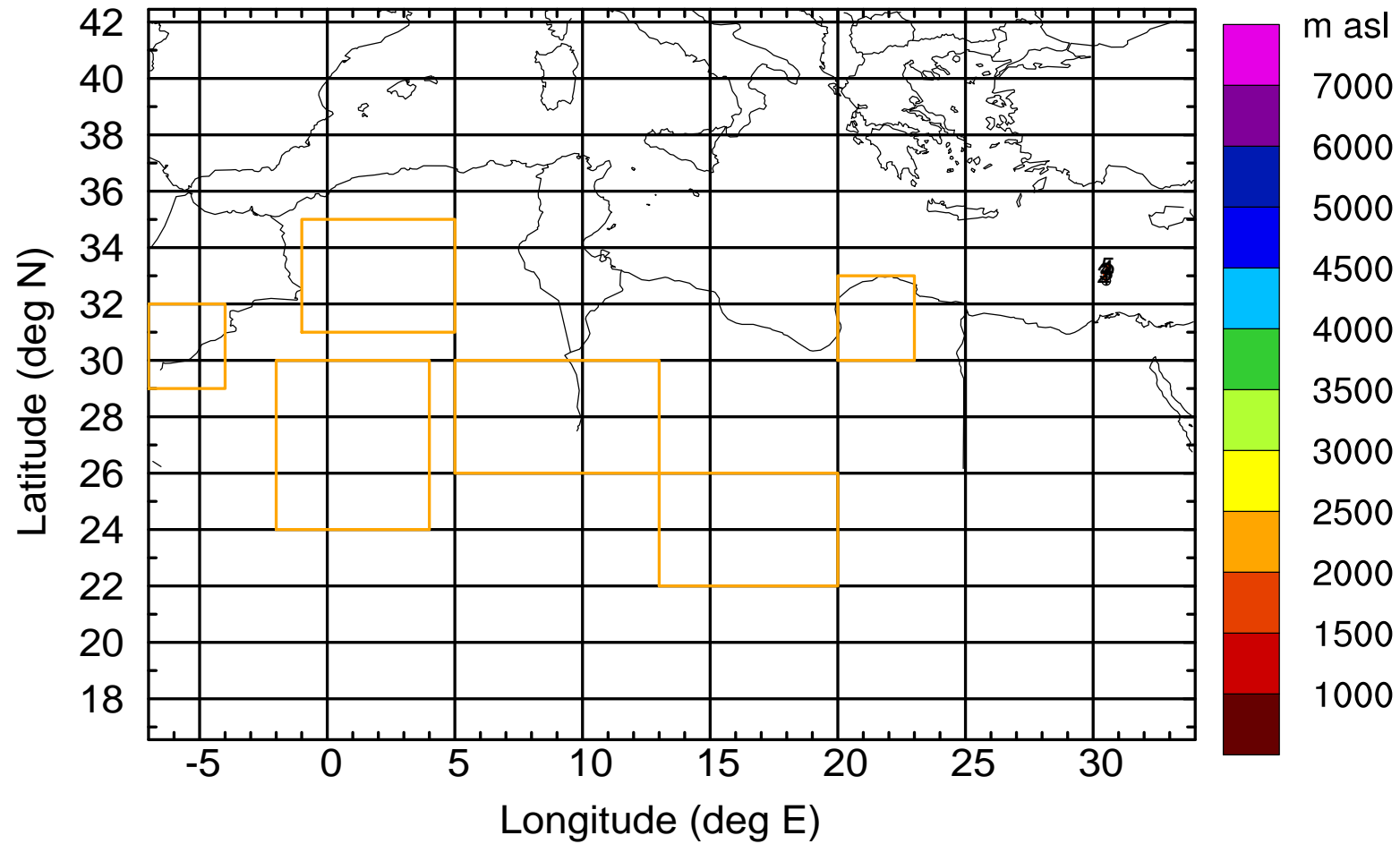
Level #12 of flight 170406a

BWD 20170406/06 -12H = 05/18 UTC



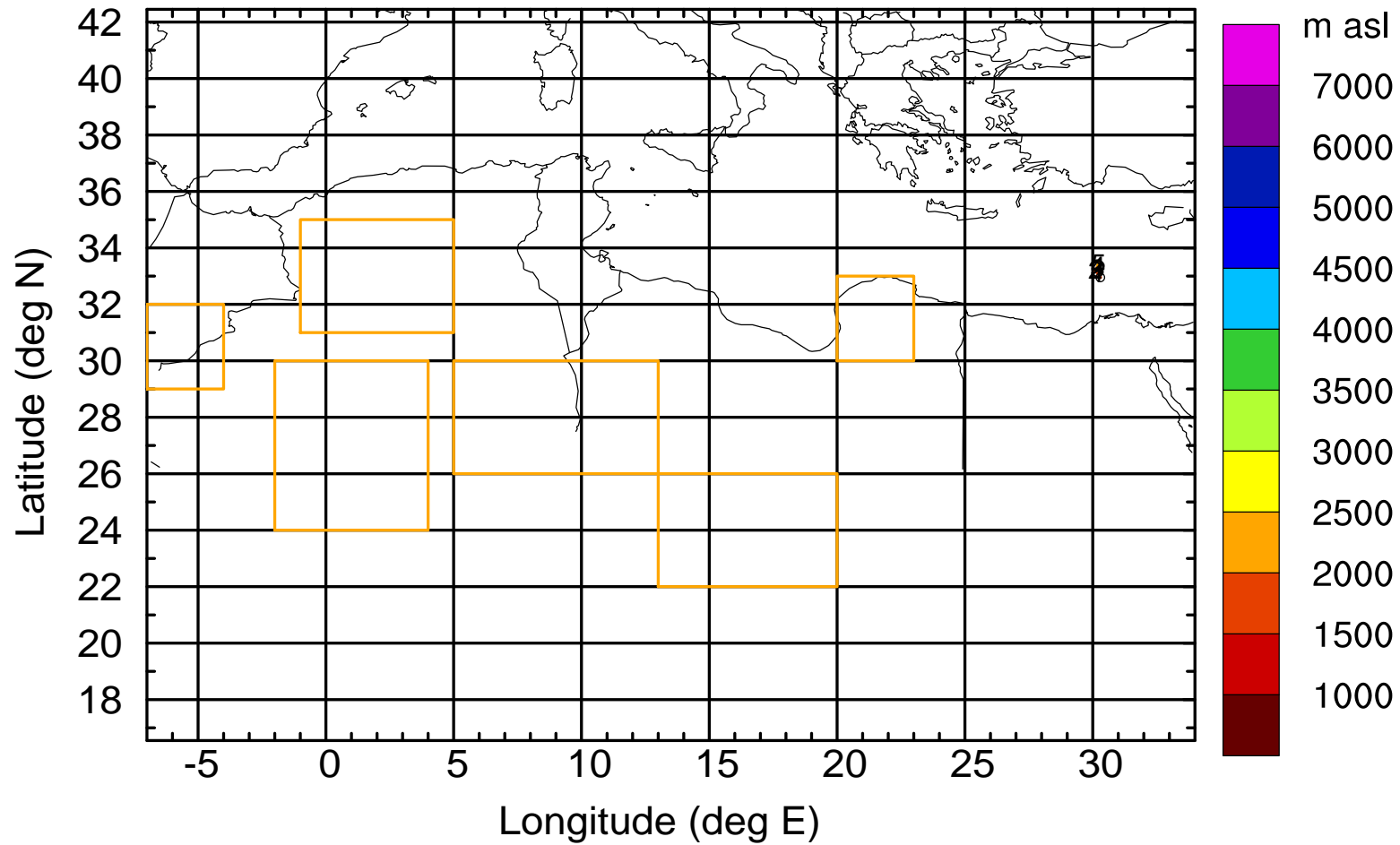
Level #12 of flight 170406a

BWD 20170406/06 -13H = 05/17 UTC



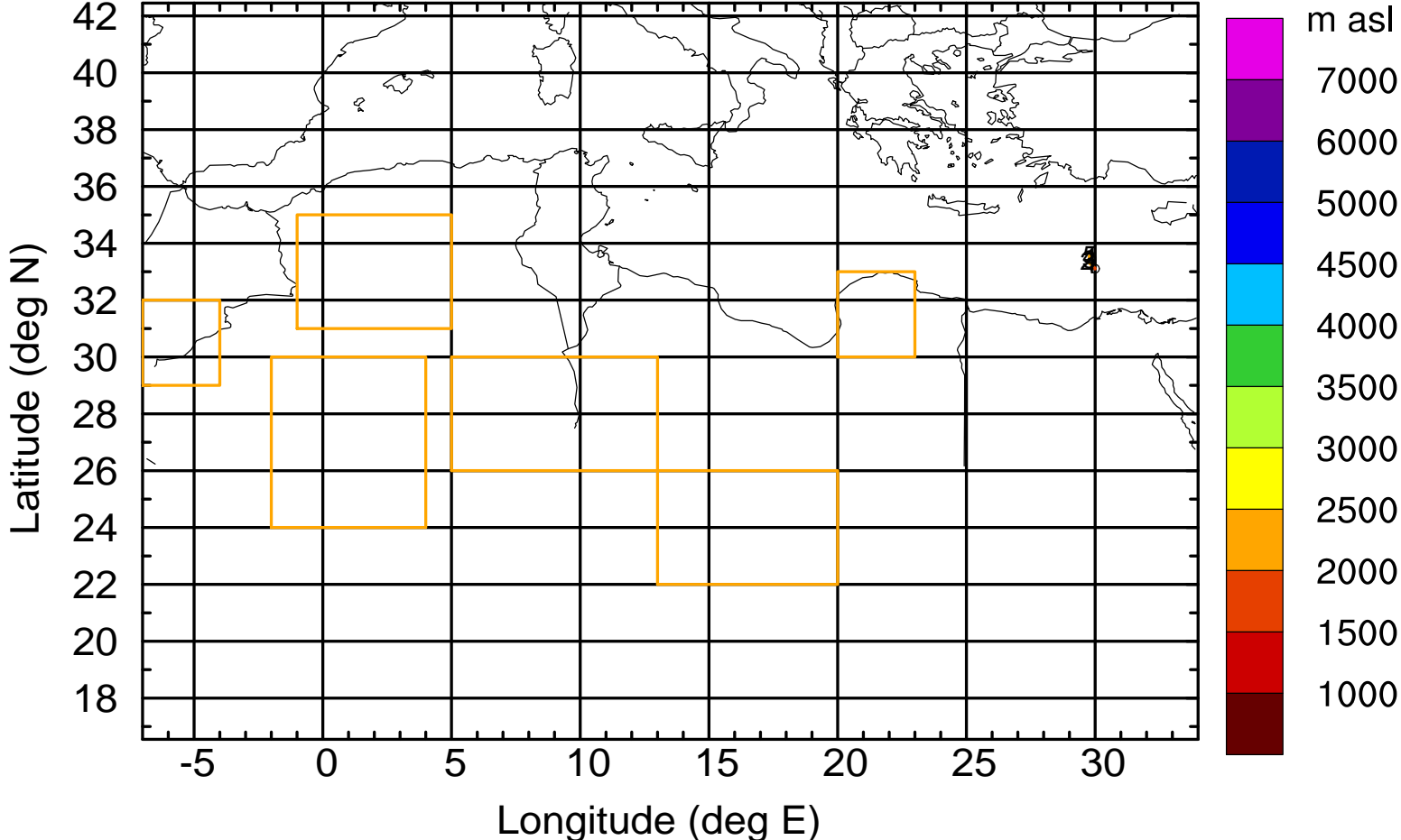
Level #12 of flight 170406a

BWD 20170406/06 -14H = 05/16 UTC



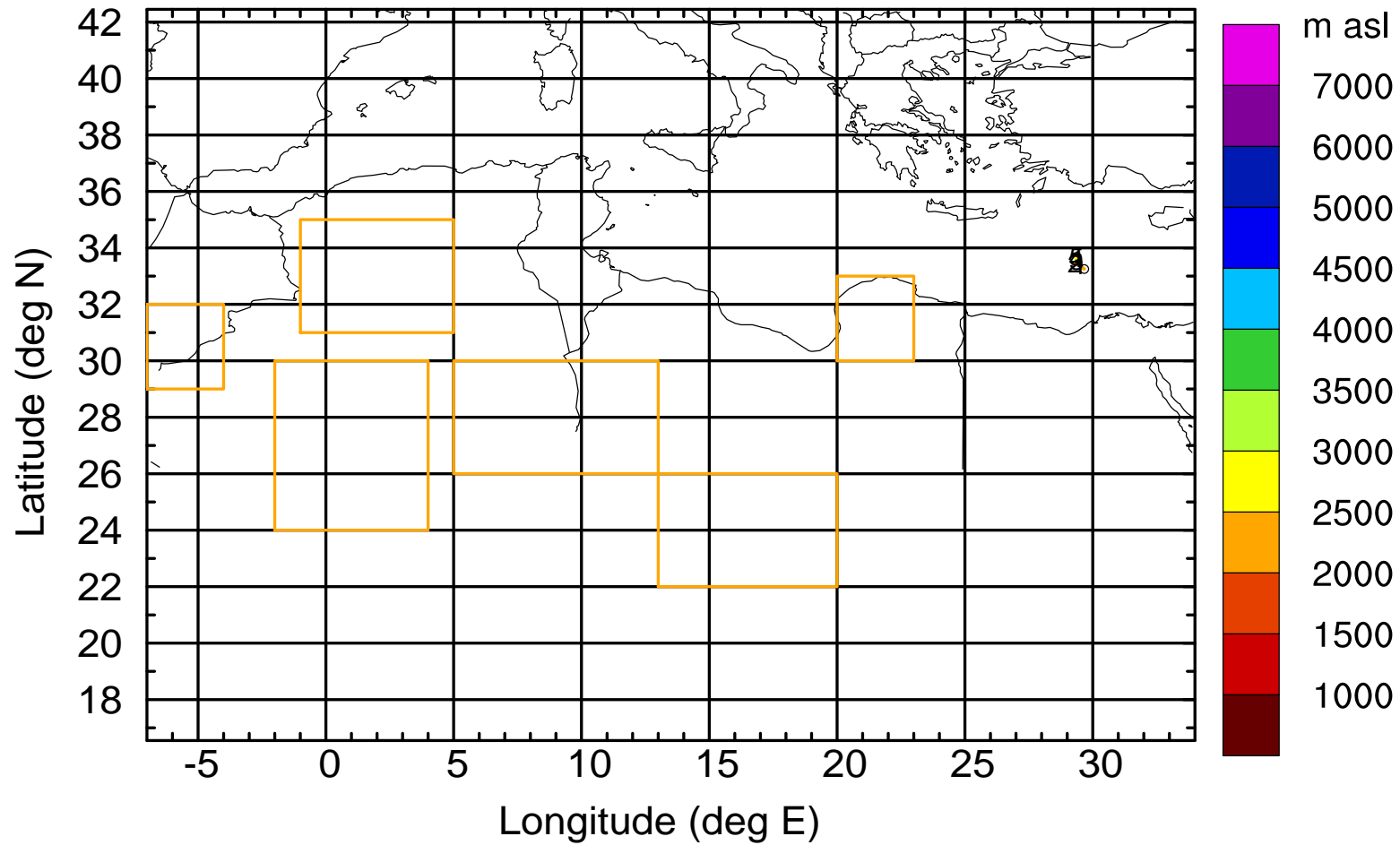
Level #12 of flight 170406a

BWD 20170406/06 -15H = 05/15 UTC



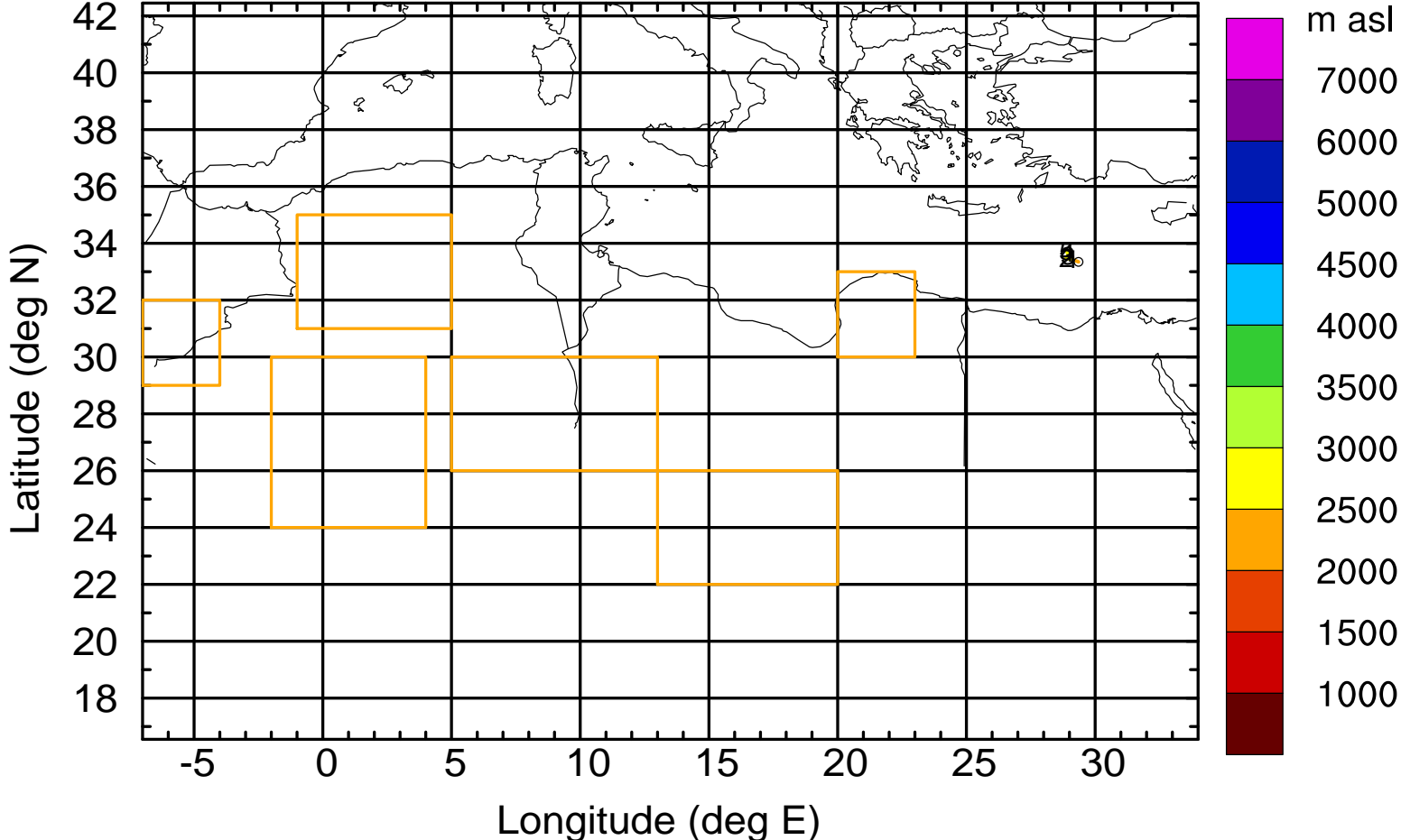
Level #12 of flight 170406a

BWD 20170406/06 -16H = 05/14 UTC



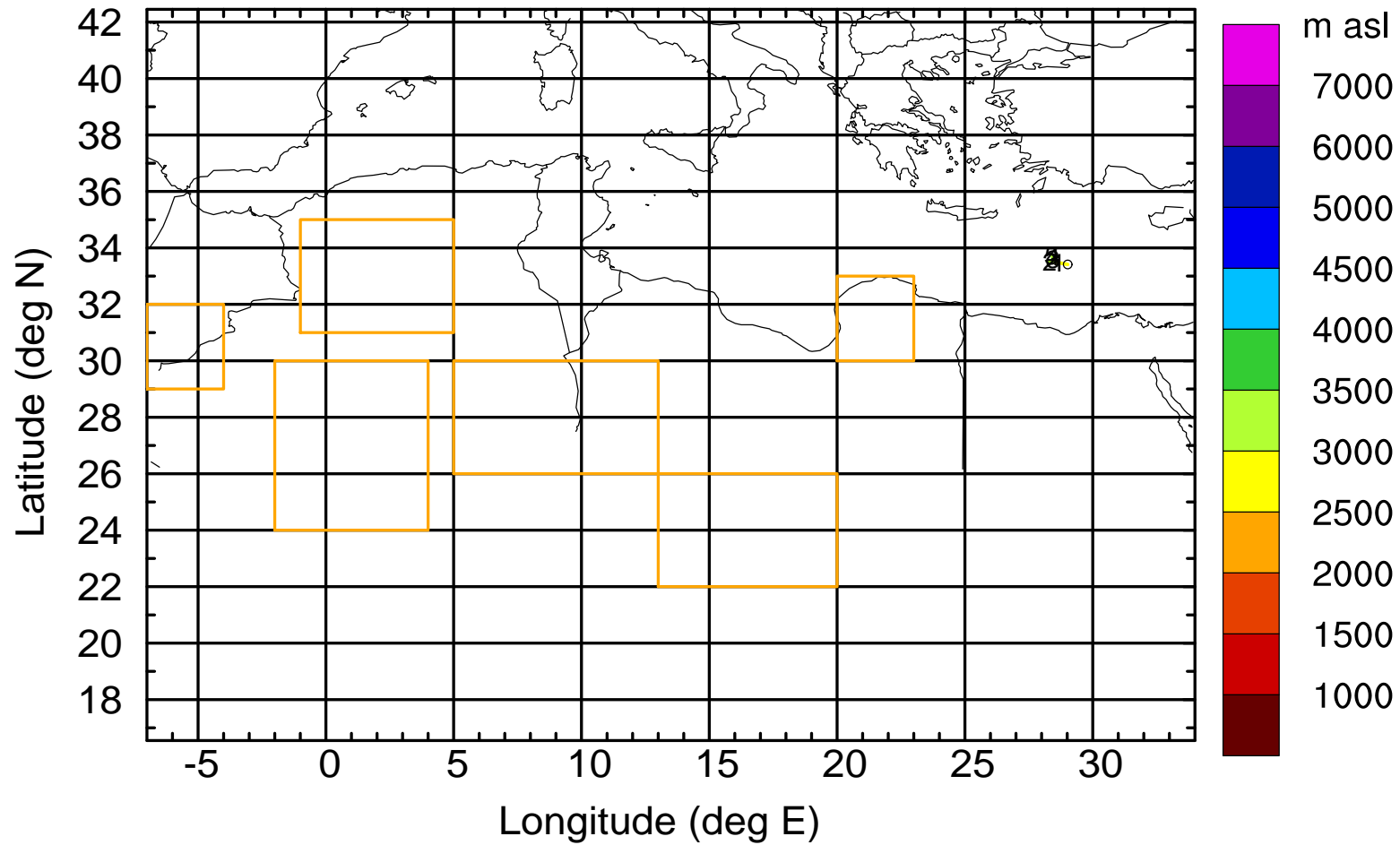
Level #12 of flight 170406a

BWD 20170406/06 -17H = 05/13 UTC



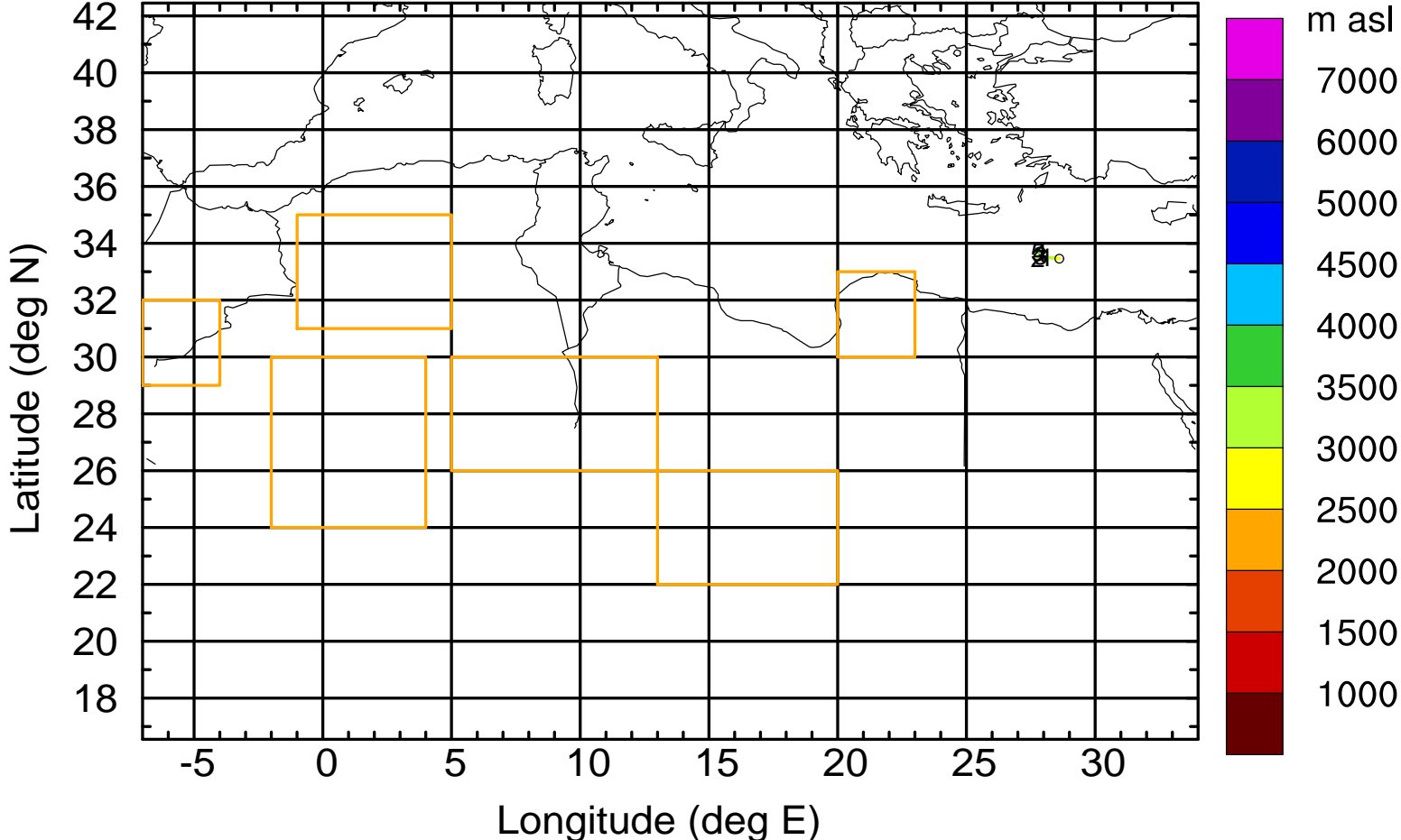
Level #12 of flight 170406a

BWD 20170406/06 -18H = 05/12 UTC



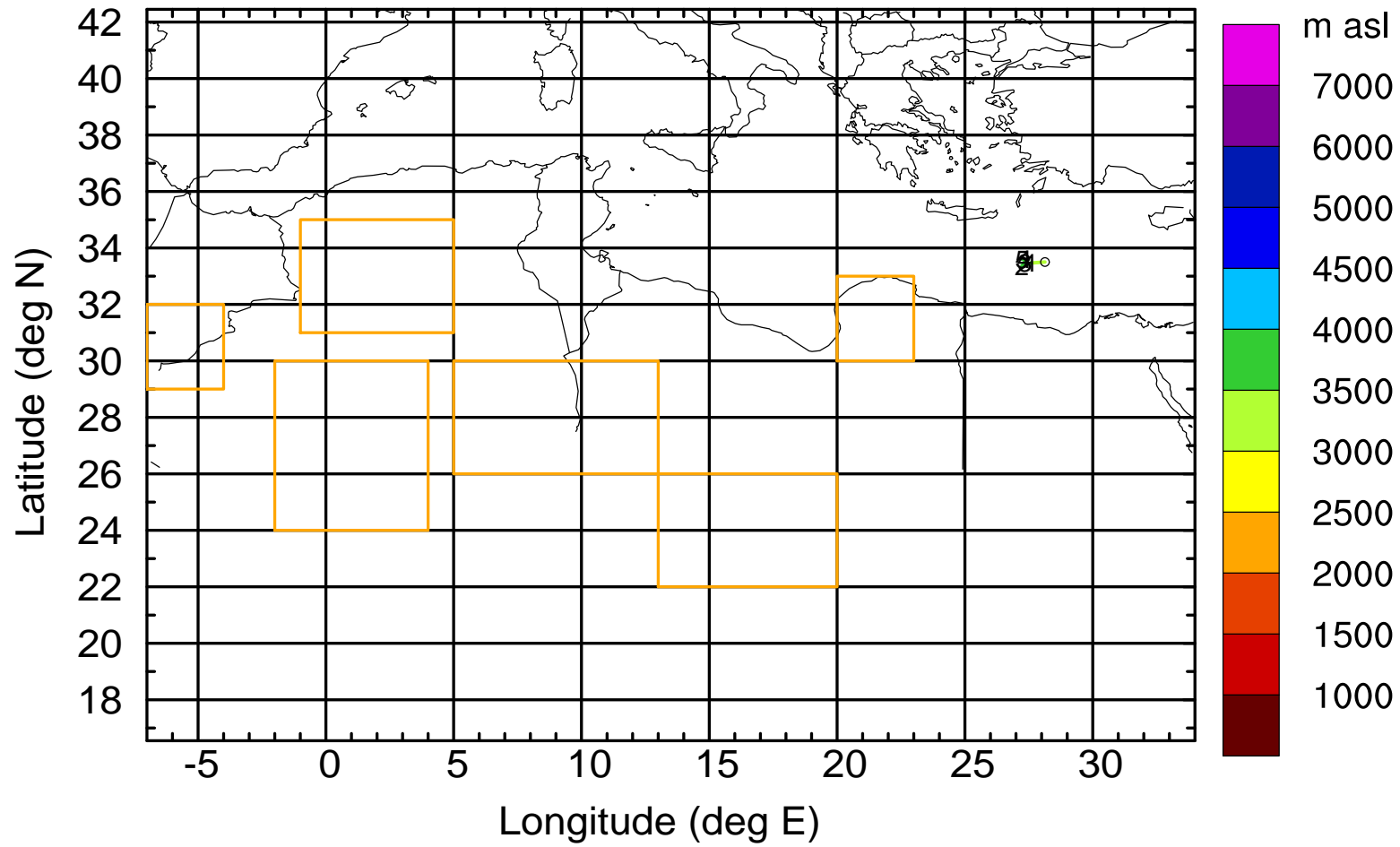
Level #12 of flight 170406a

BWD 20170406/06 -19H = 05/11 UTC



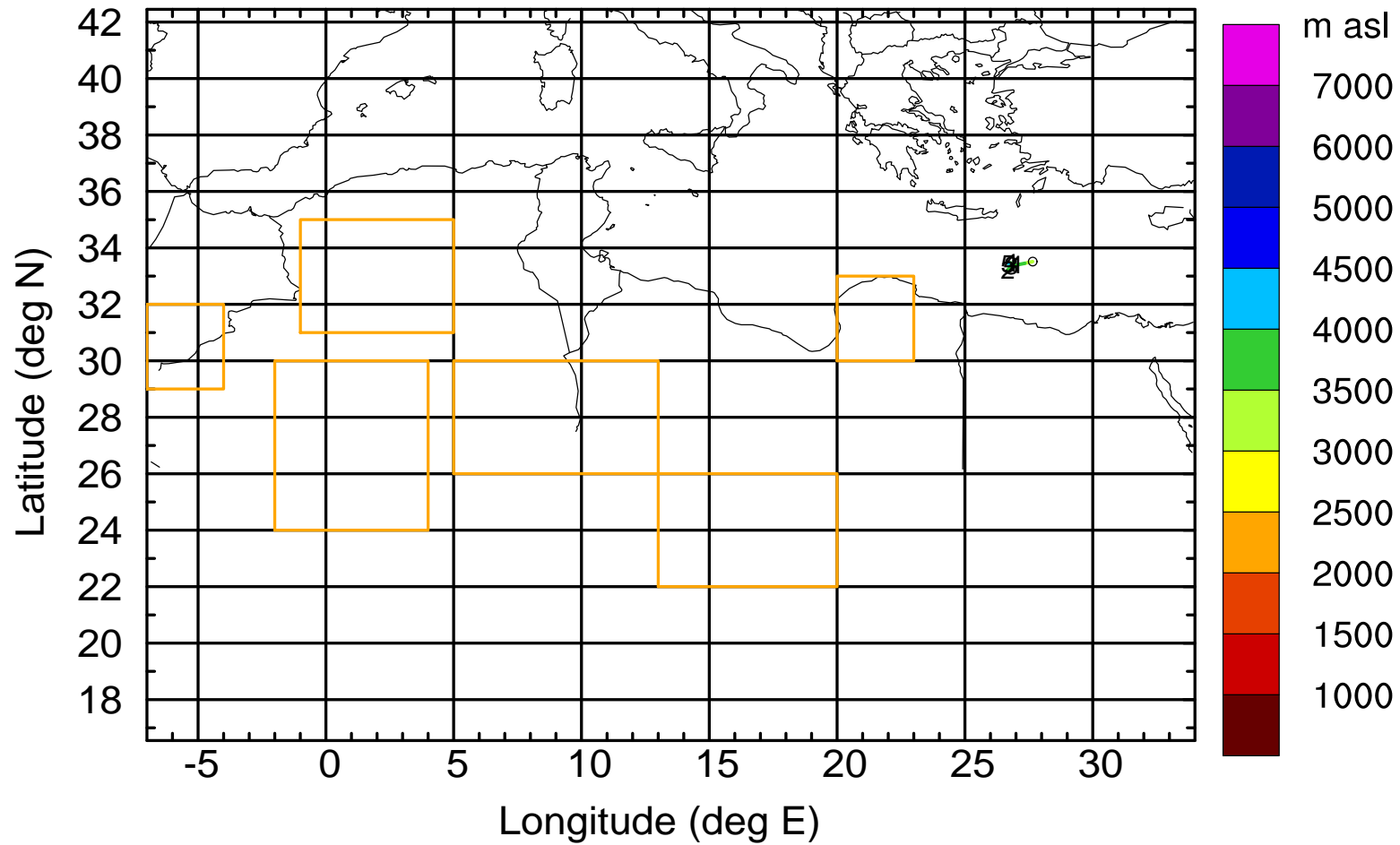
Level #12 of flight 170406a

BWD 20170406/06 -20H = 05/10 UTC



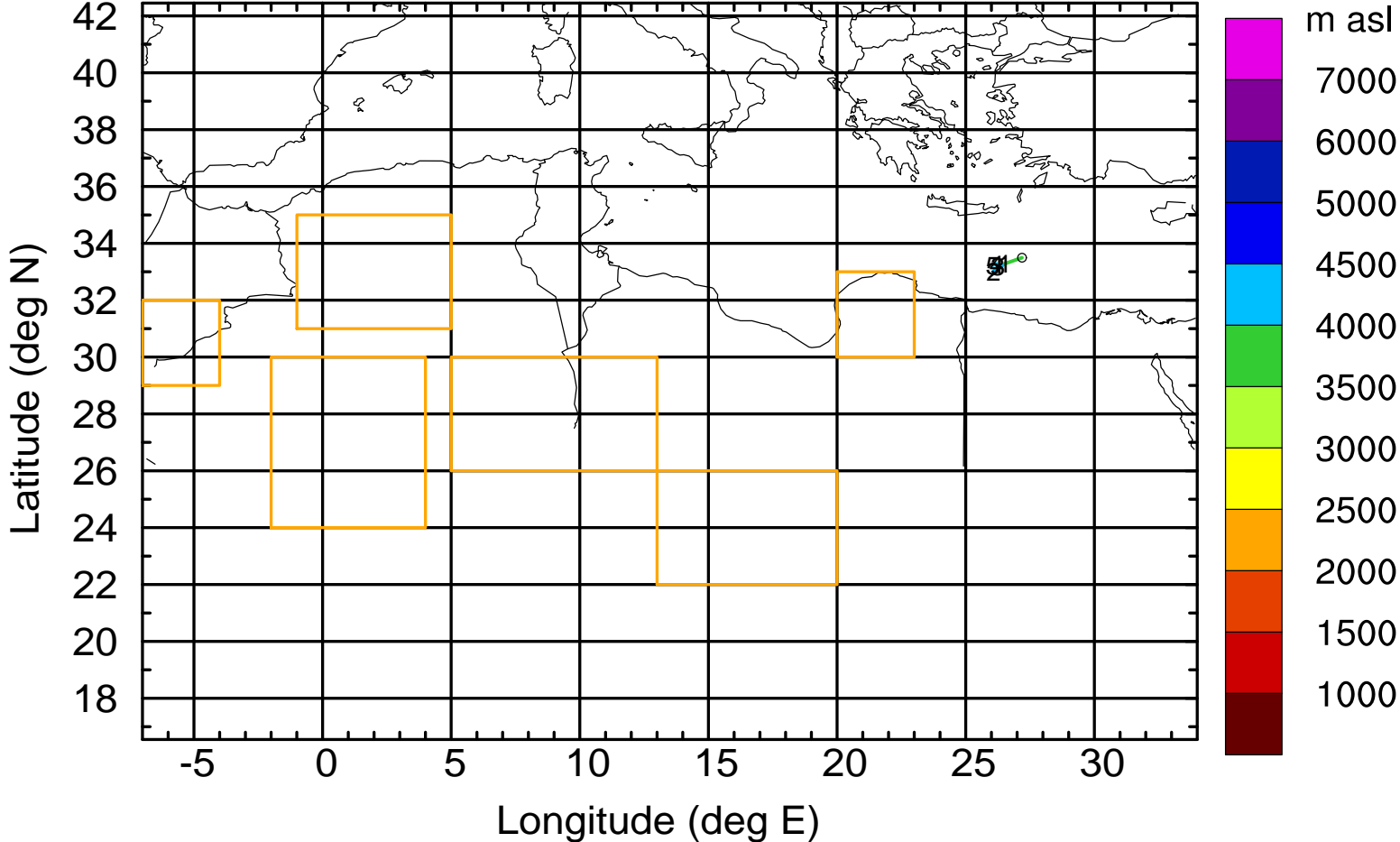
Level #12 of flight 170406a

BWD 20170406/06 -21H = 05/09 UTC



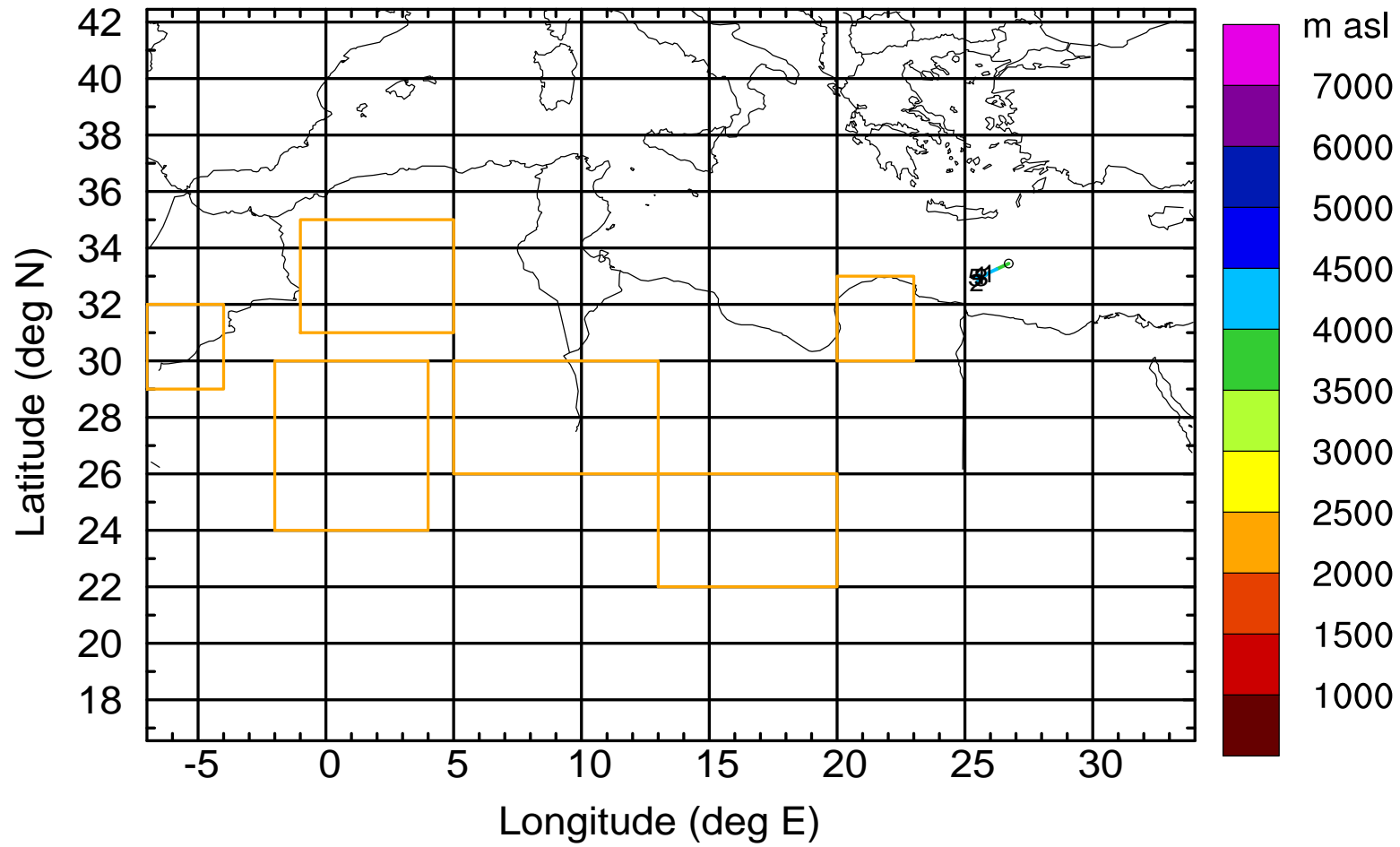
Level #12 of flight 170406a

BWD 20170406/06 -22H = 05/08 UTC



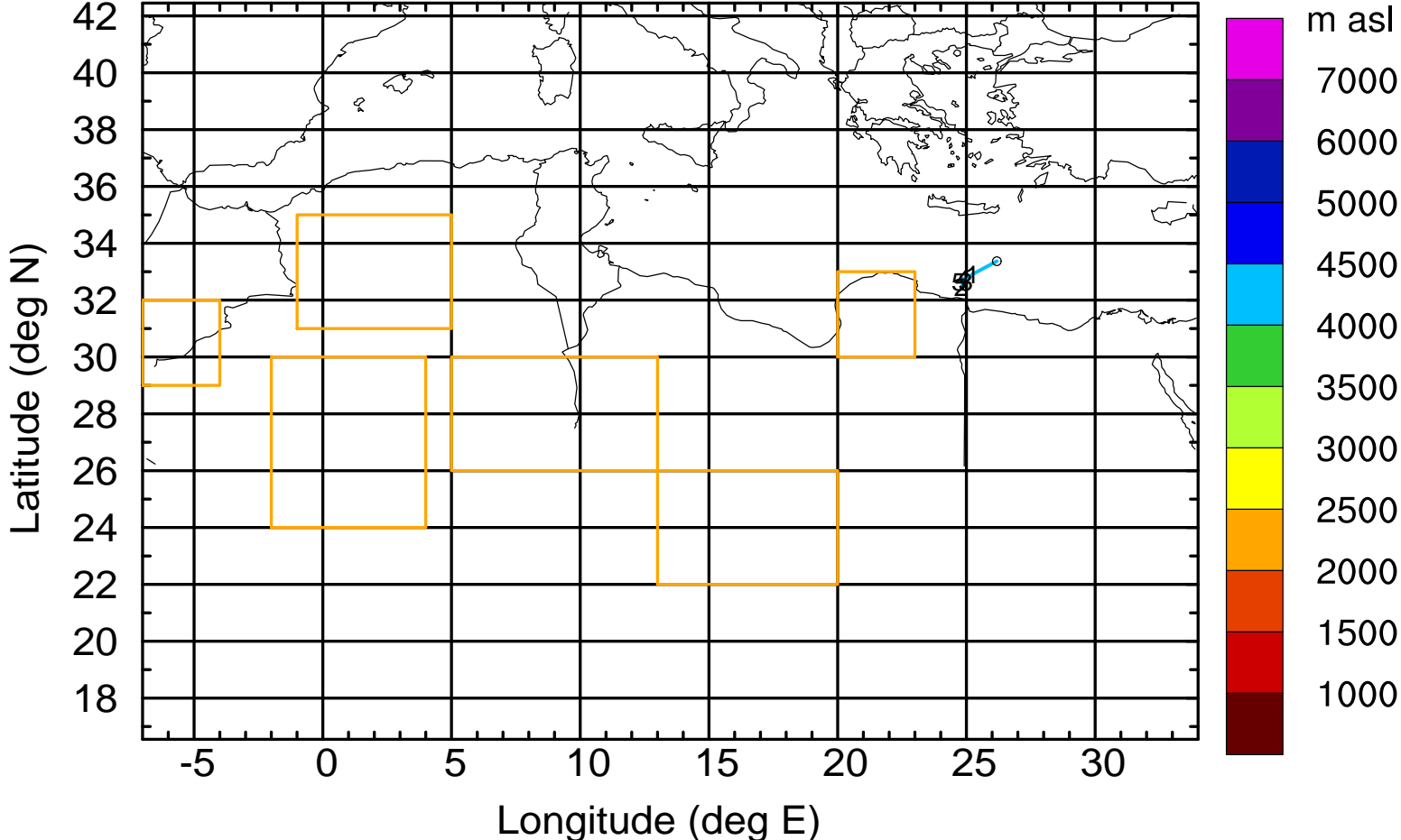
Level #12 of flight 170406a

BWD 20170406/06 -23H = 05/07 UTC



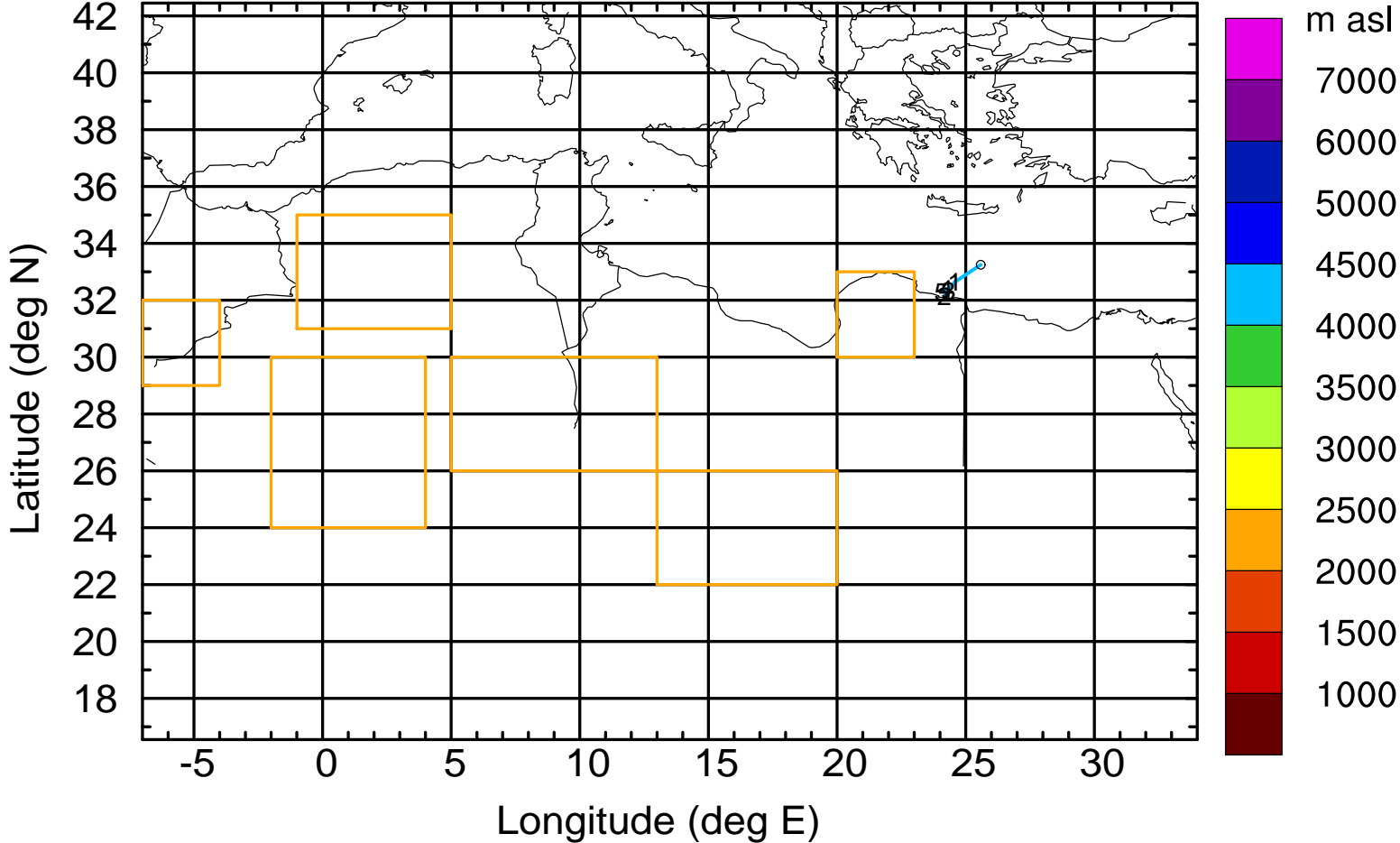
Level #12 of flight 170406a

BWD 20170406/06 -24H = 05/06 UTC



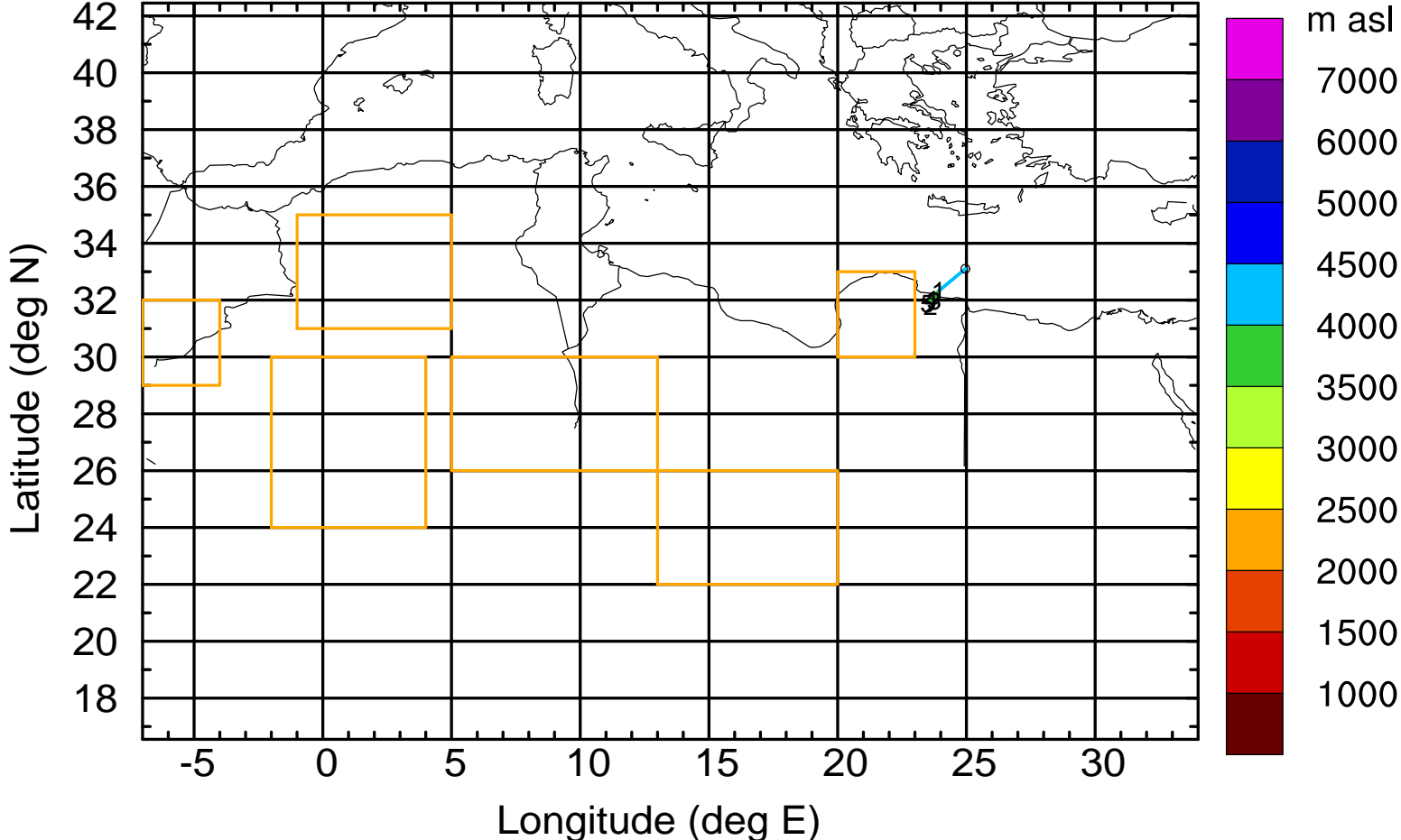
Level #12 of flight 170406a

BWD 20170406/06 -25H = 05/05 UTC



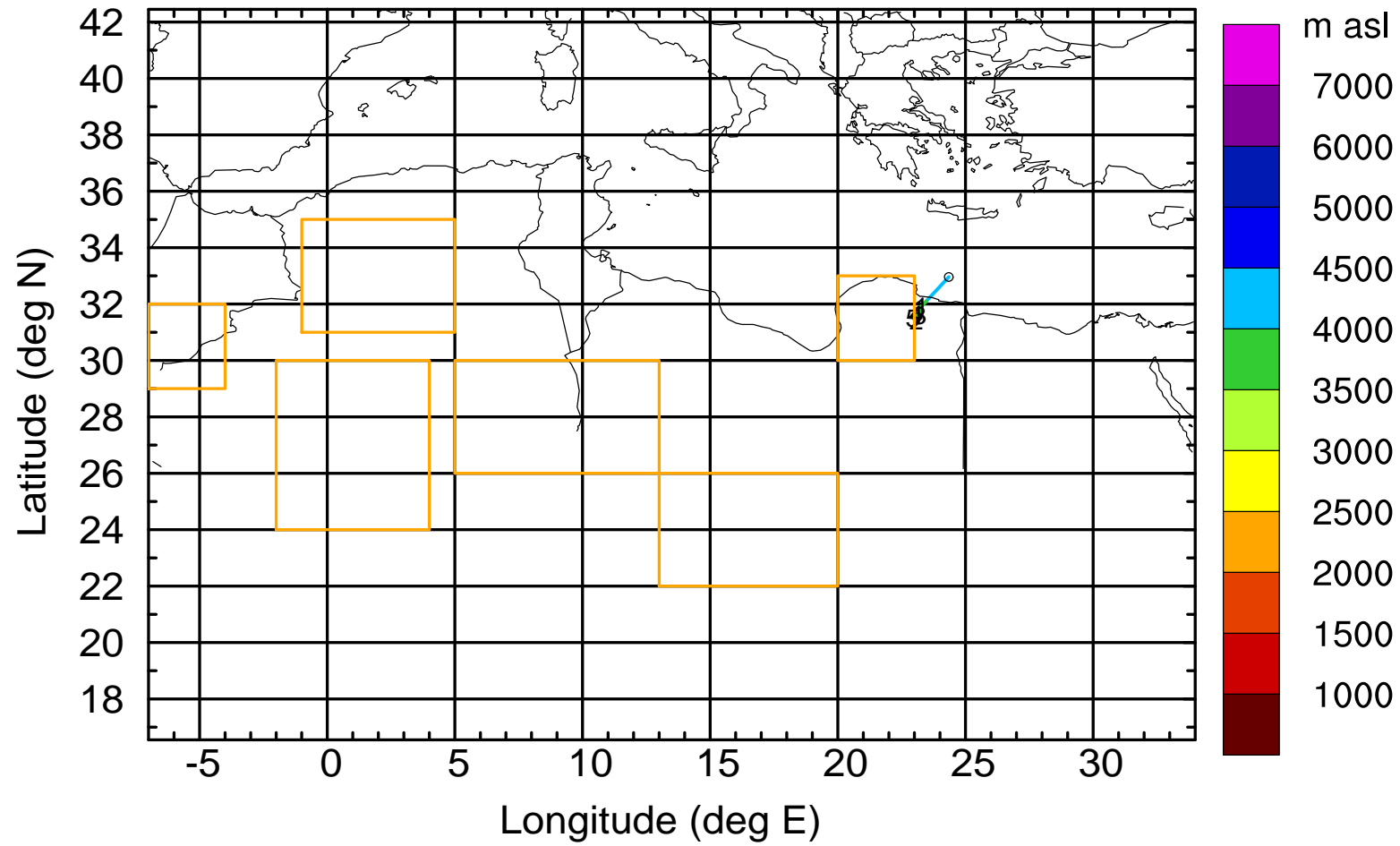
Level #12 of flight 170406a

BWD 20170406/06 -26H = 05/04 UTC



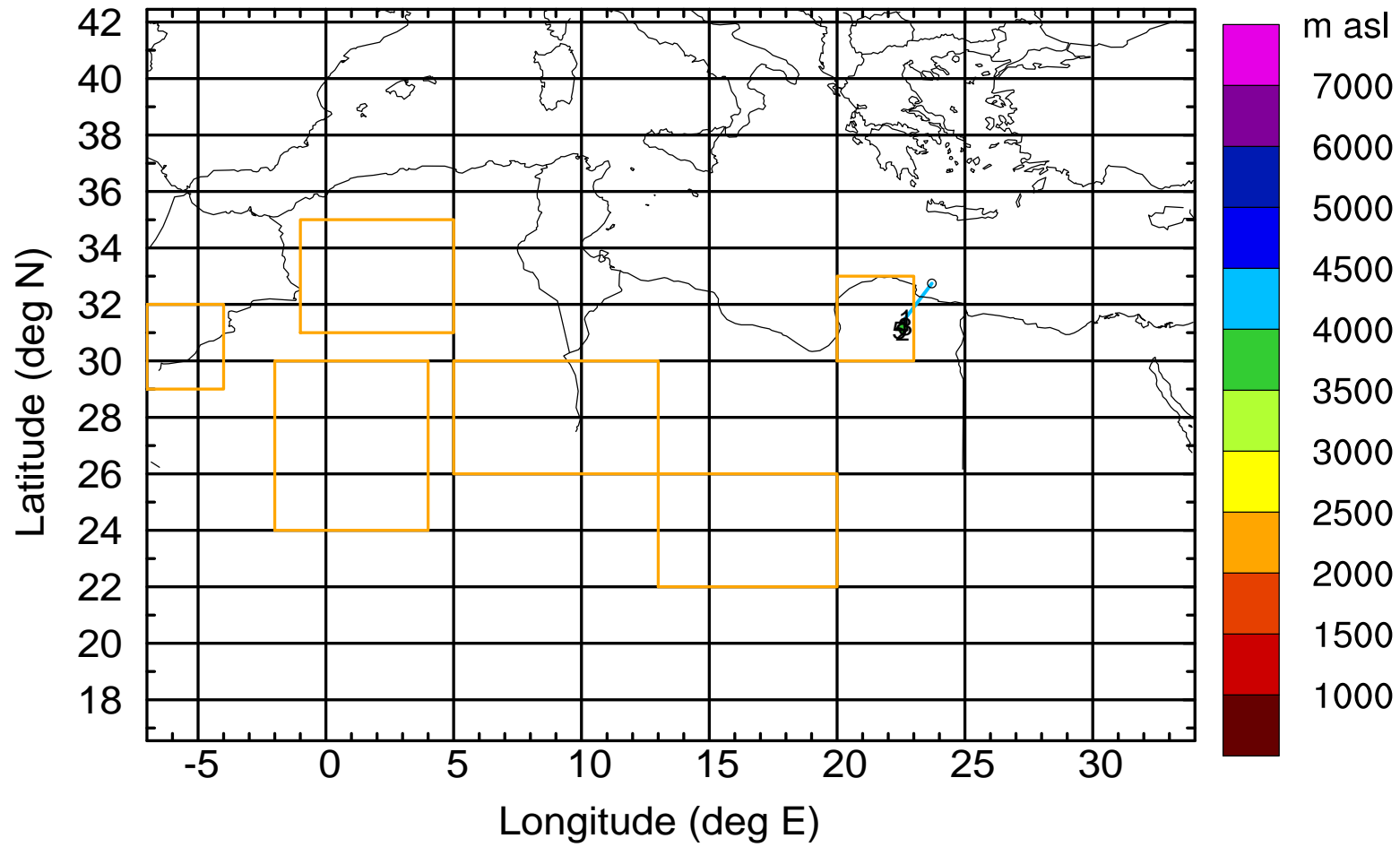
Level #12 of flight 170406a

BWD 20170406/06 -27H = 05/03 UTC



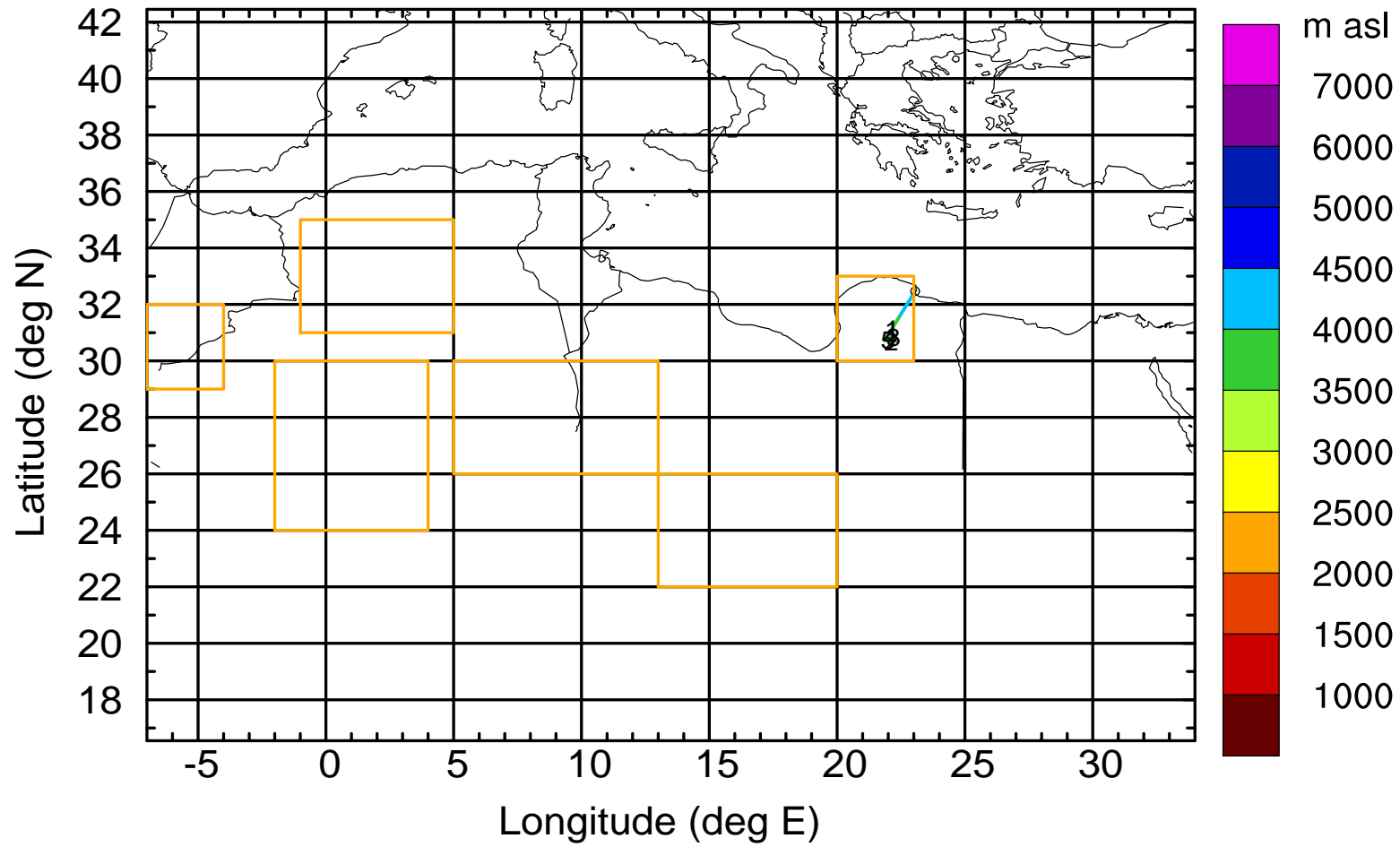
Level #12 of flight 170406a

BWD 20170406/06 -28H = 05/02 UTC



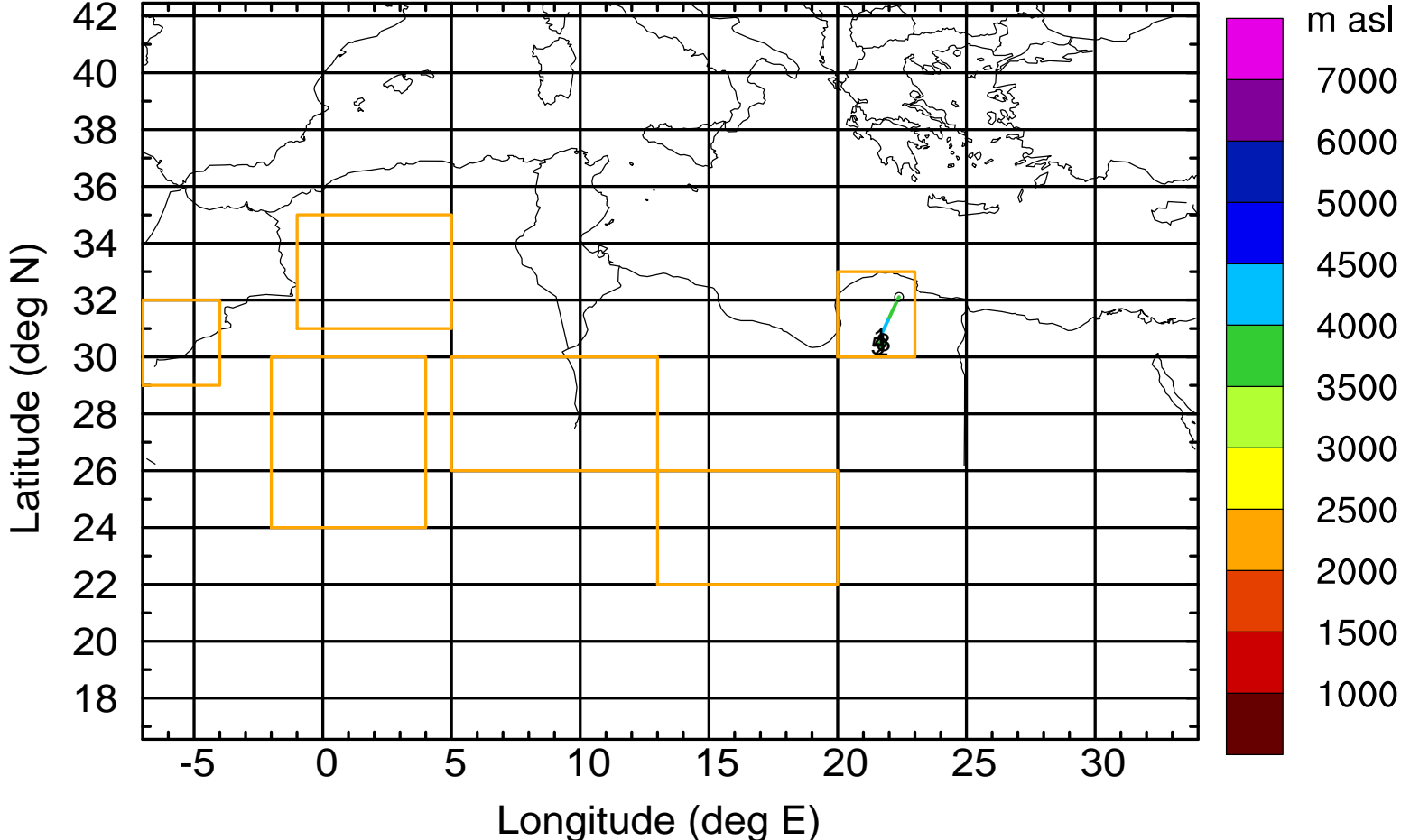
Level #12 of flight 170406a

BWD 20170406/06 -29H = 05/01 UTC



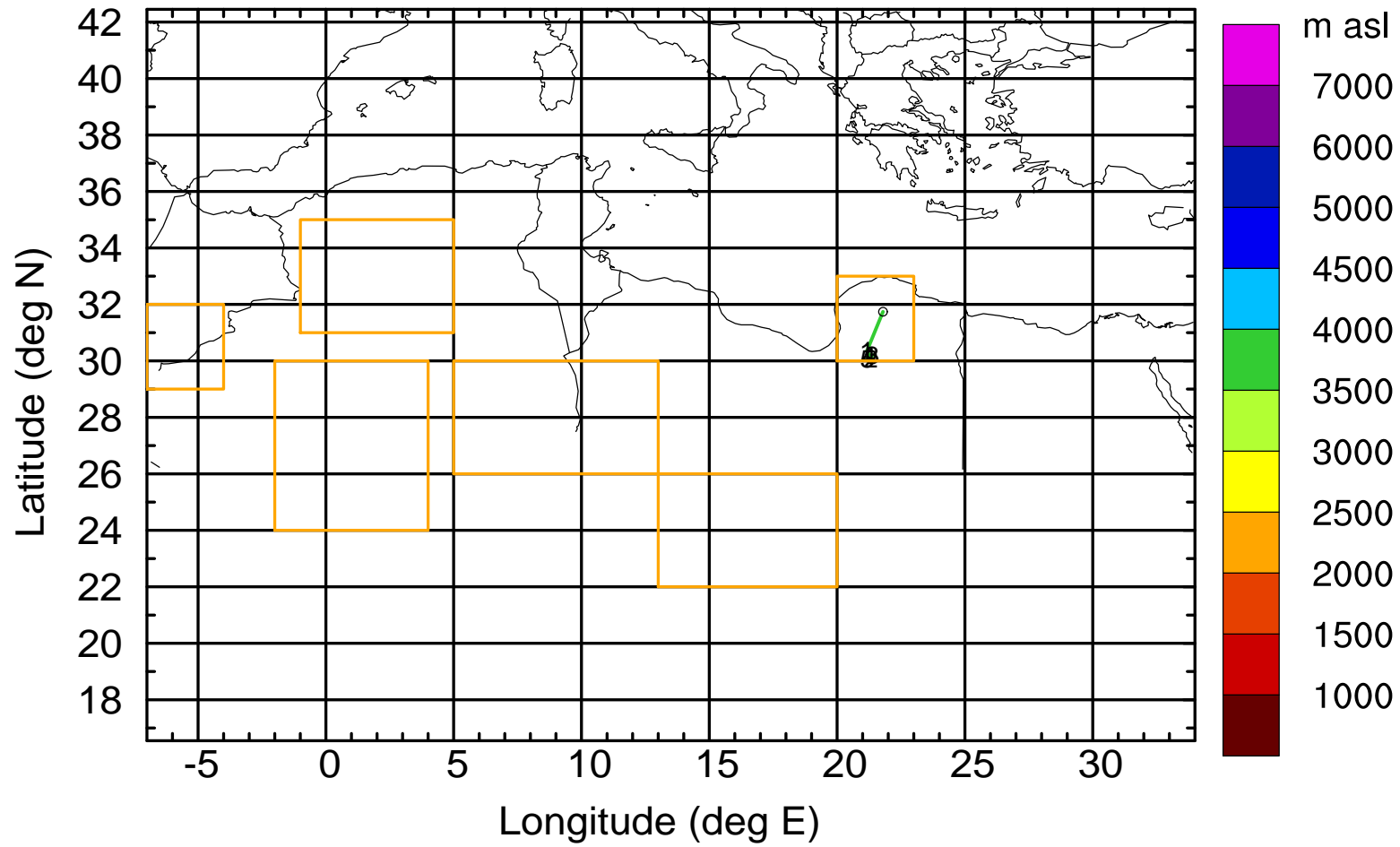
Level #12 of flight 170406a

BWD 20170406/06 -30H = 05/00 UTC



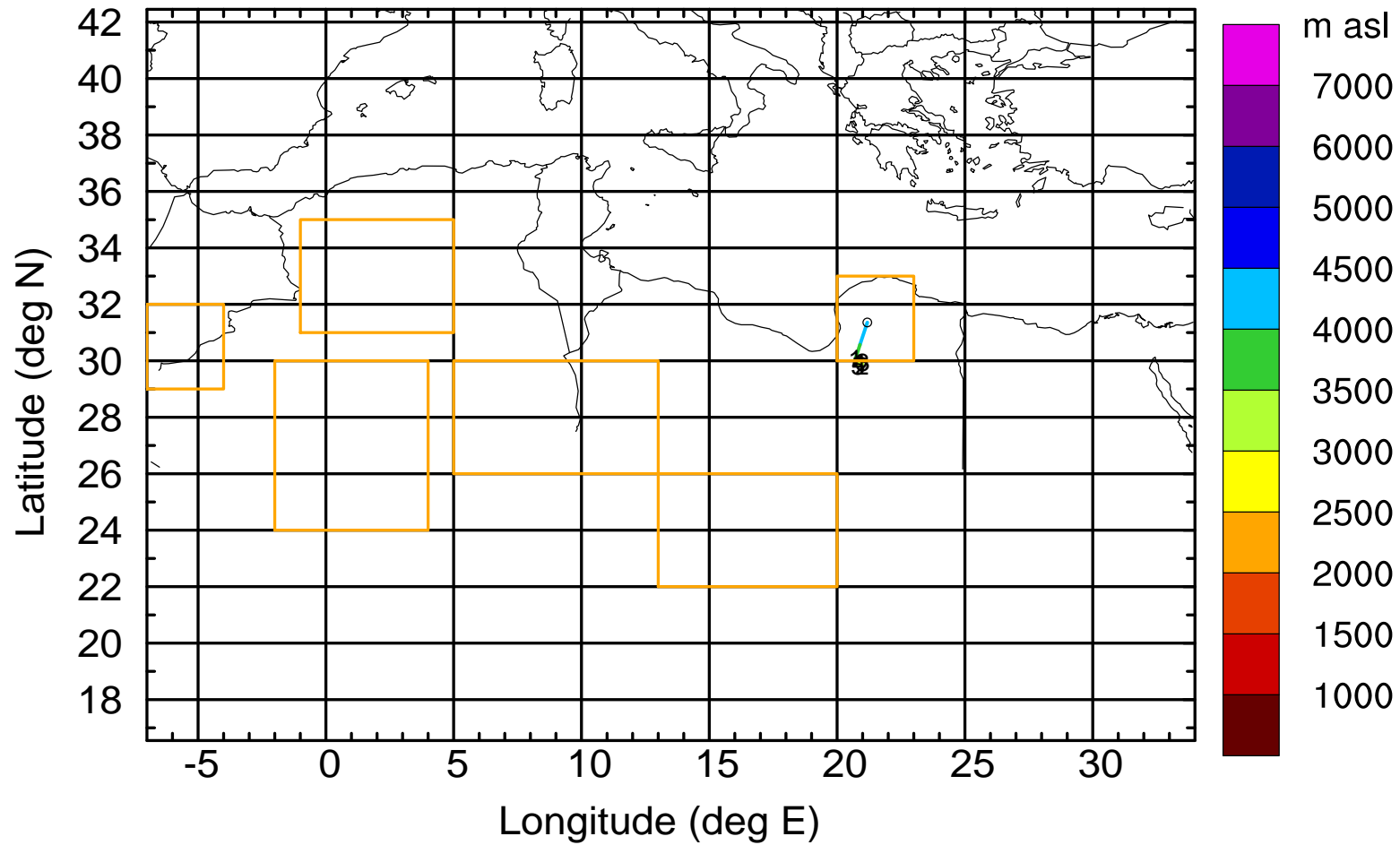
Level #12 of flight 170406a

BWD 20170406/06 -31H = 04/23 UTC



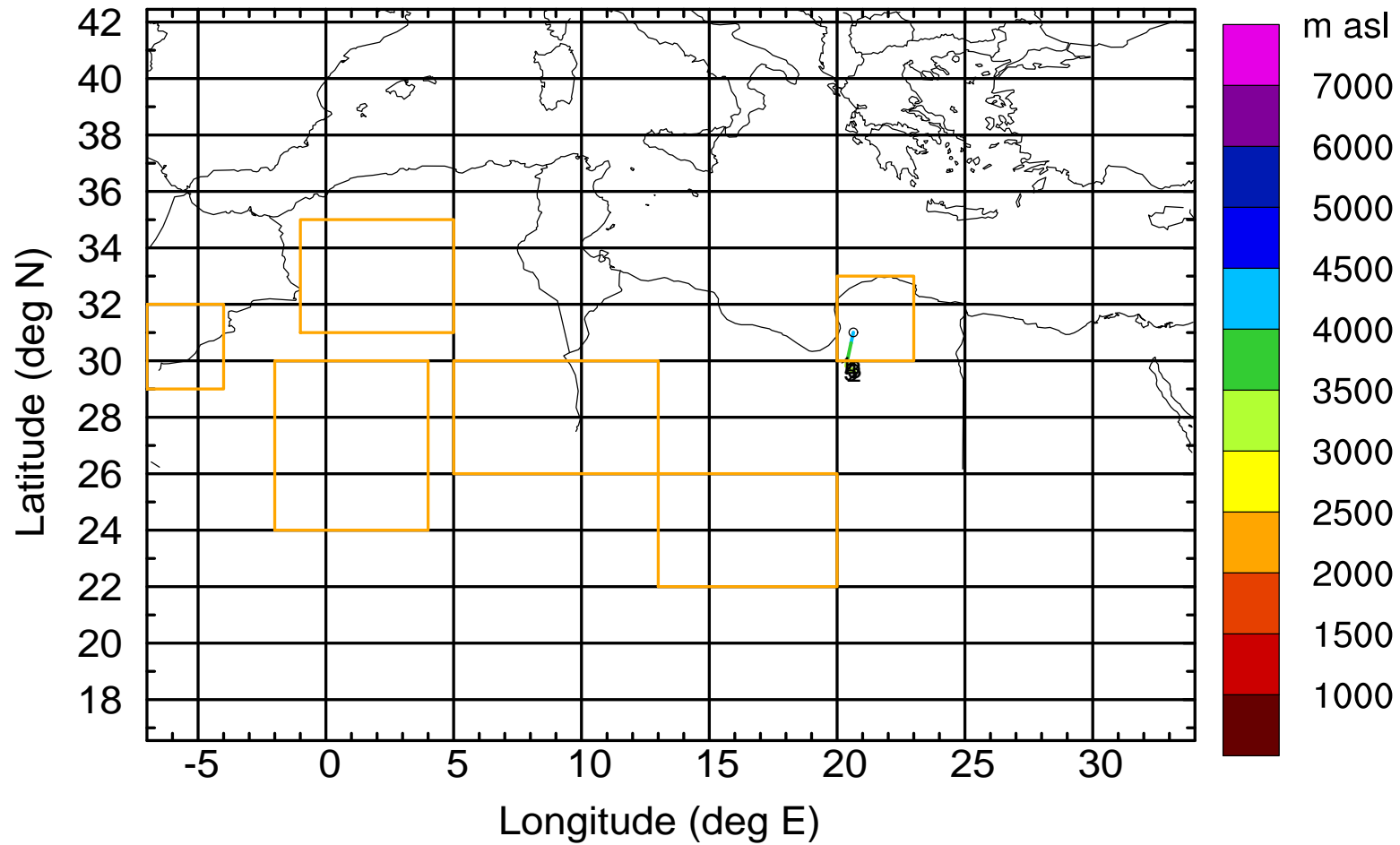
Level #12 of flight 170406a

BWD 20170406/06 -32H = 04/22 UTC



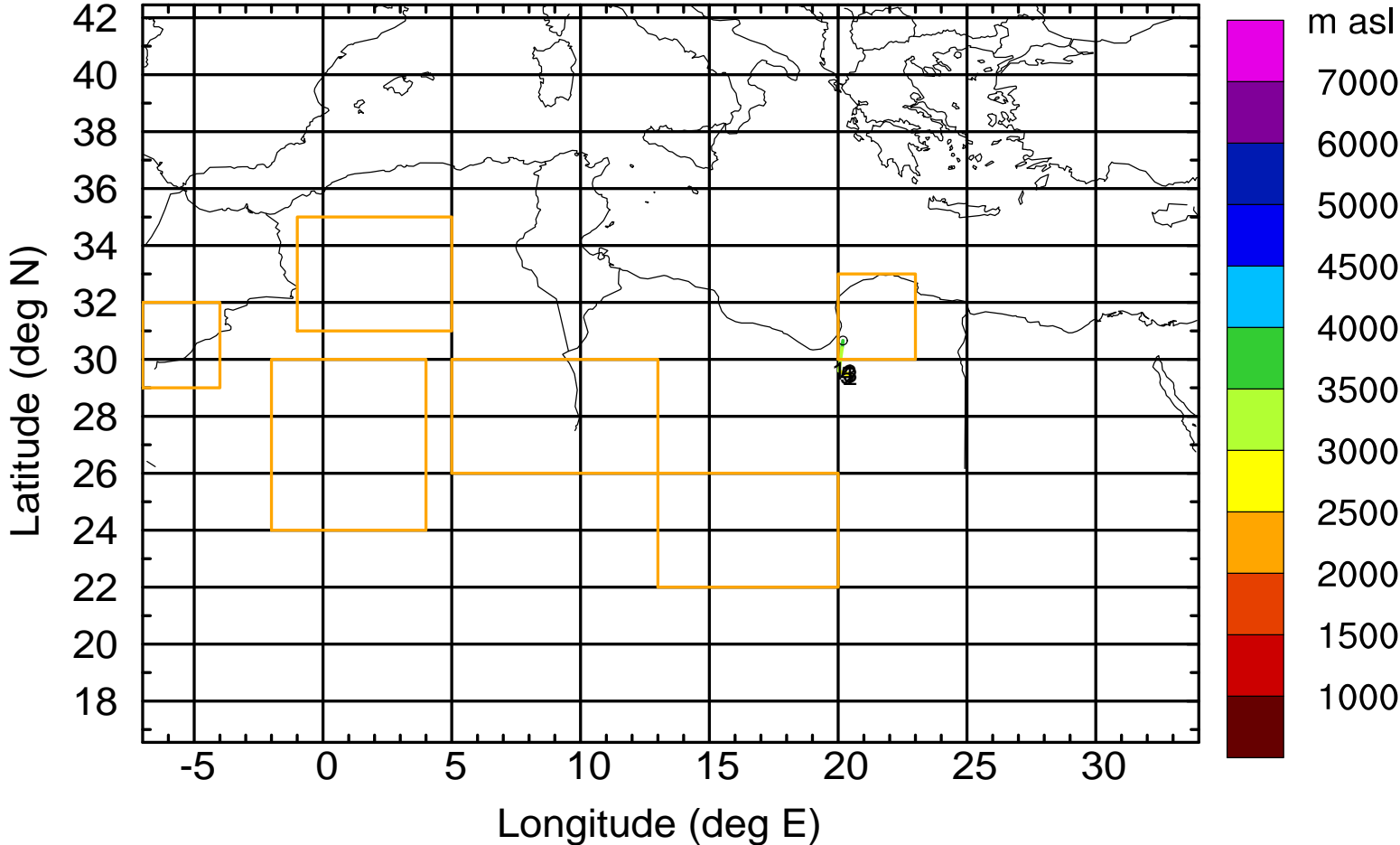
Level #12 of flight 170406a

BWD 20170406/06 -33H = 04/21 UTC



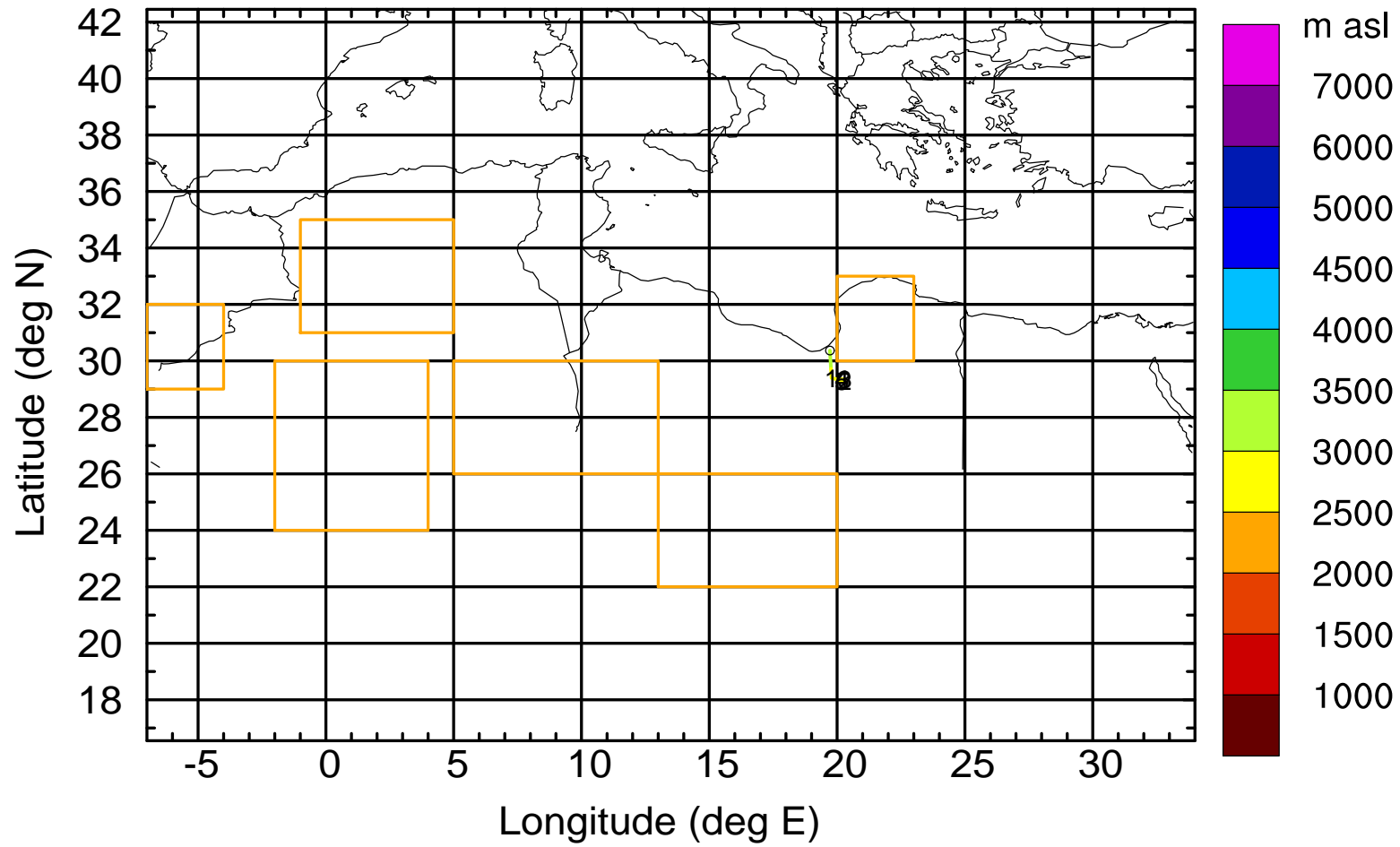
Level #12 of flight 170406a

BWD 20170406/06 -34H = 04/20 UTC



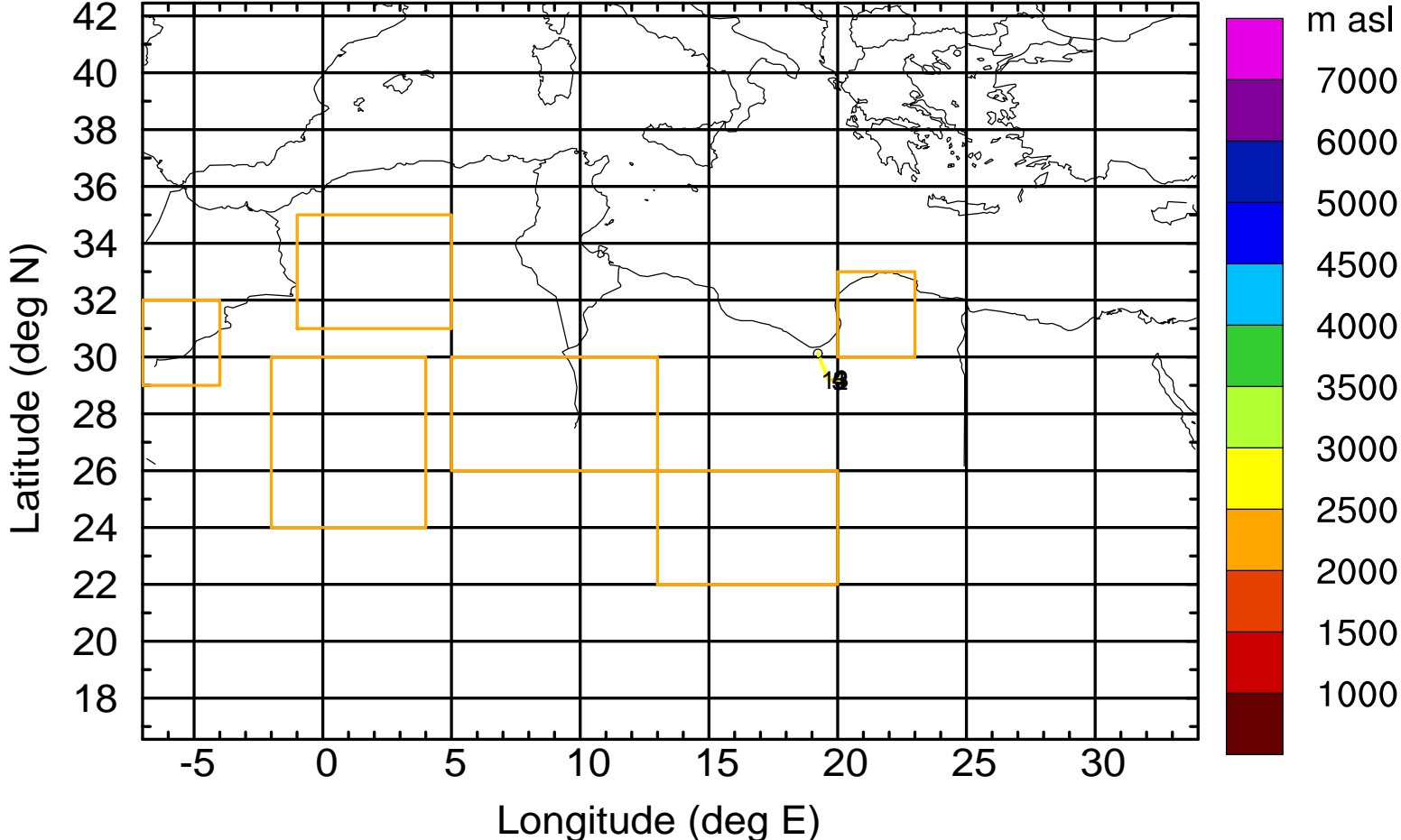
Level #12 of flight 170406a

BWD 20170406/06 -35H = 04/19 UTC



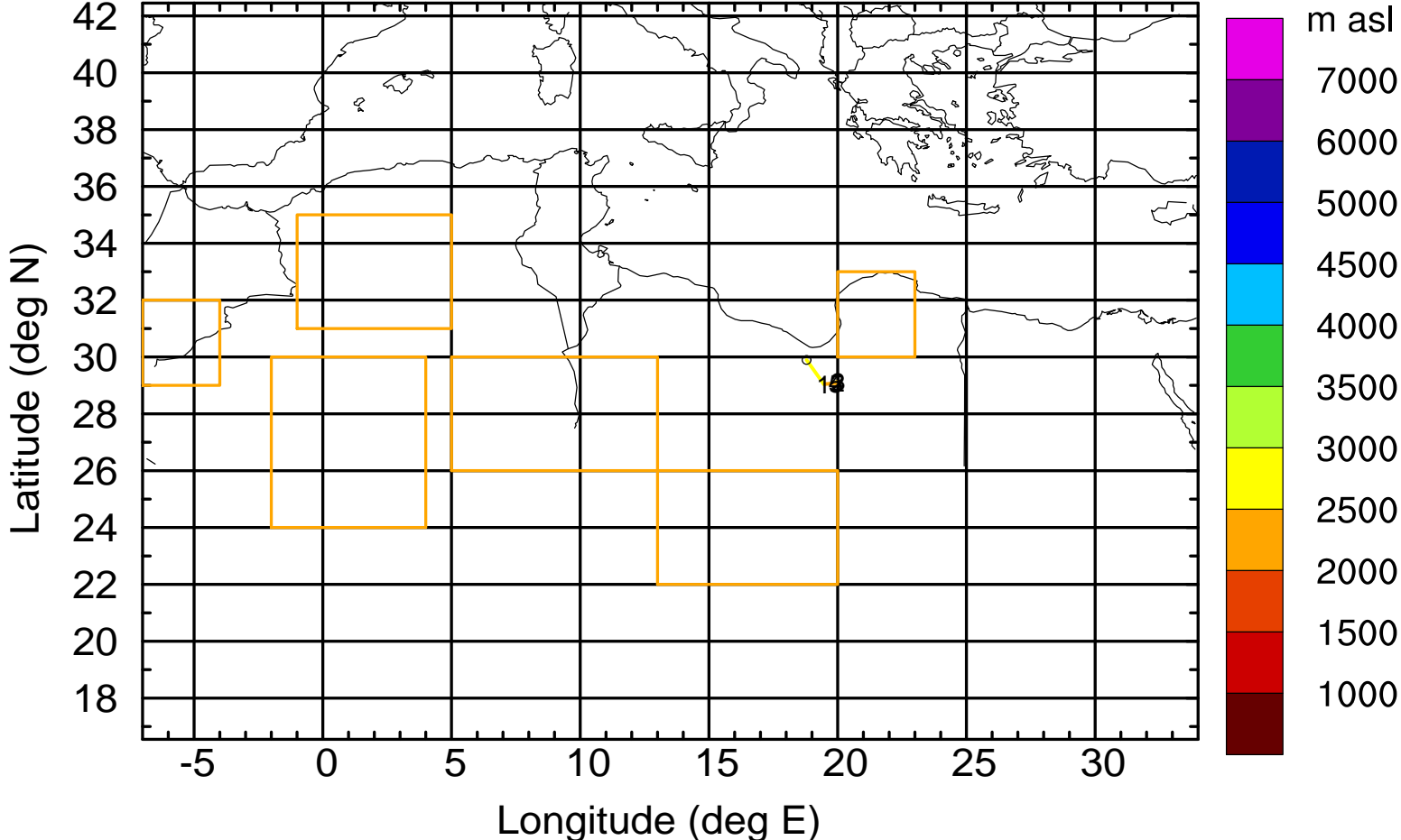
Level #12 of flight 170406a

BWD 20170406/06 -36H = 04/18 UTC



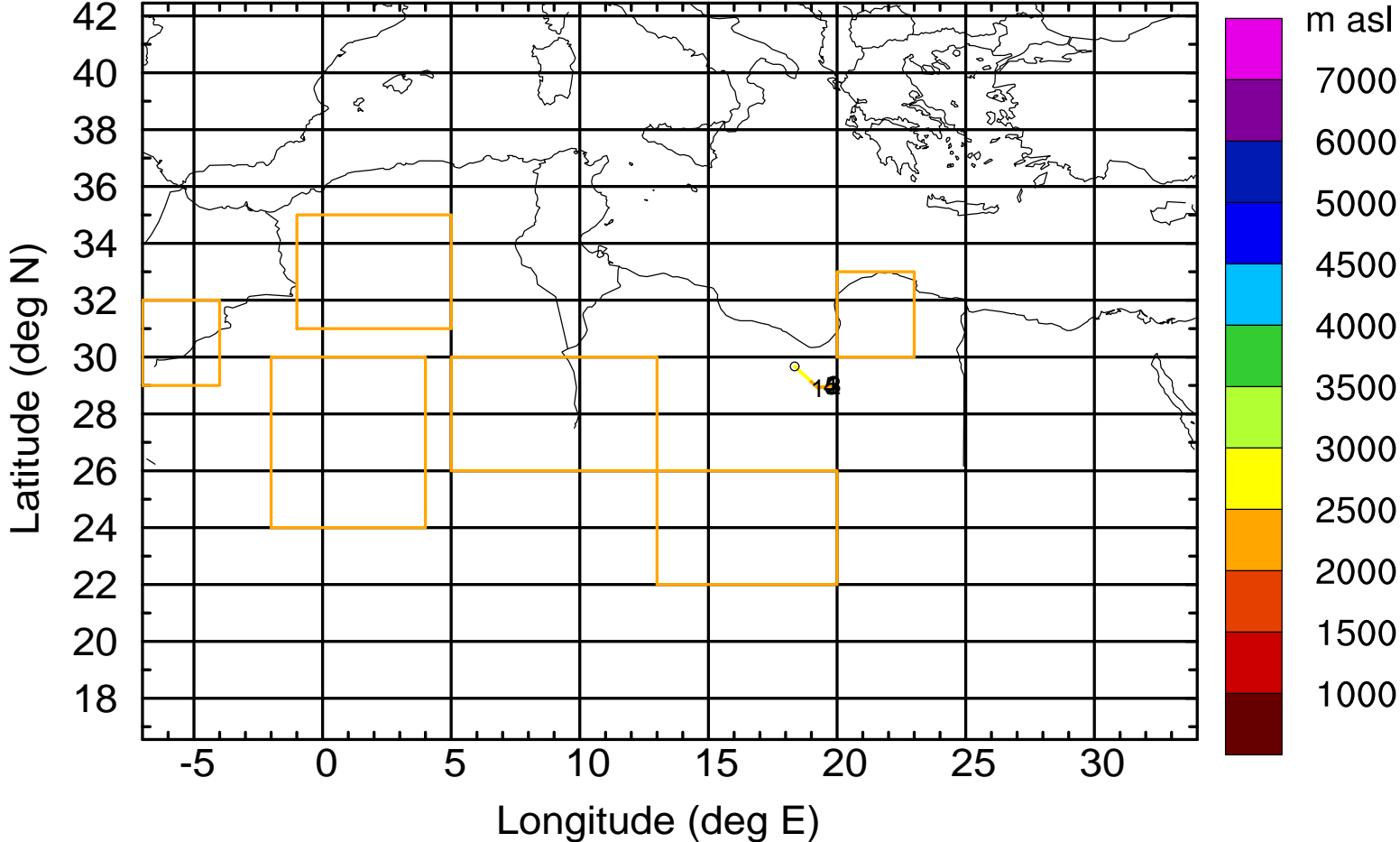
Level #12 of flight 170406a

BWD 20170406/06 -37H = 04/17 UTC



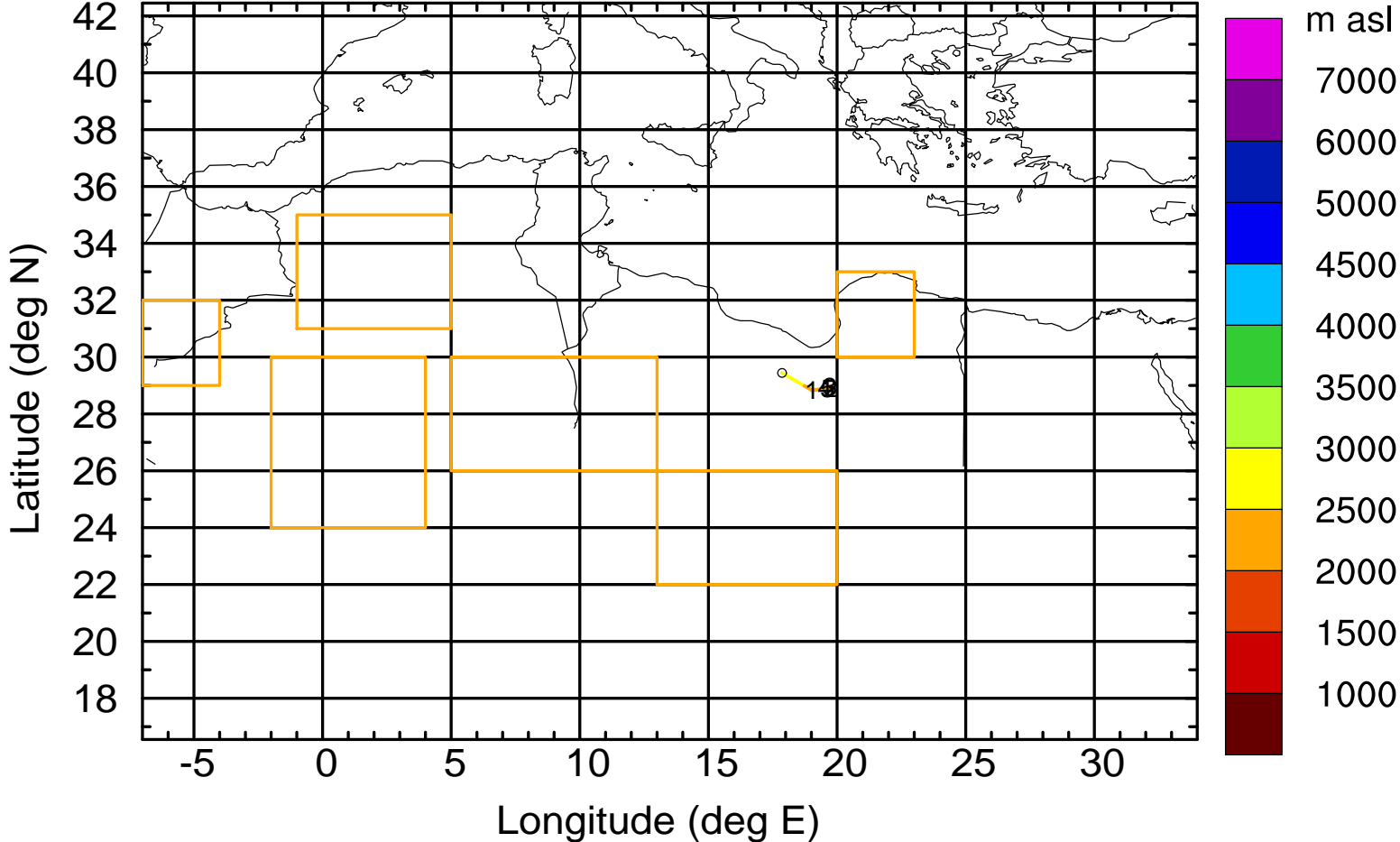
Level #12 of flight 170406a

BWD 20170406/06 -38H = 04/16 UTC



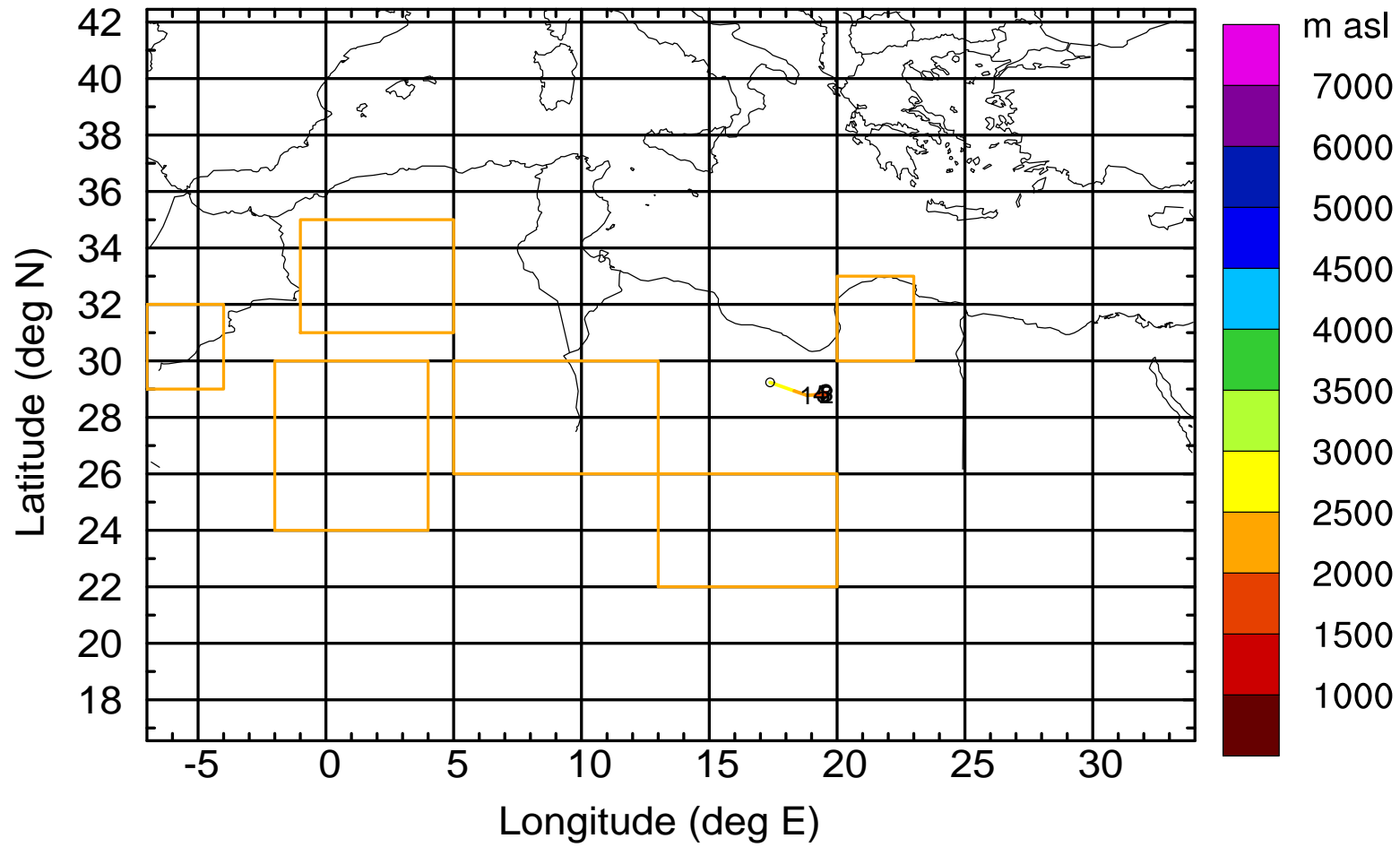
Level #12 of flight 170406a

BWD 20170406/06 -39H = 04/15 UTC



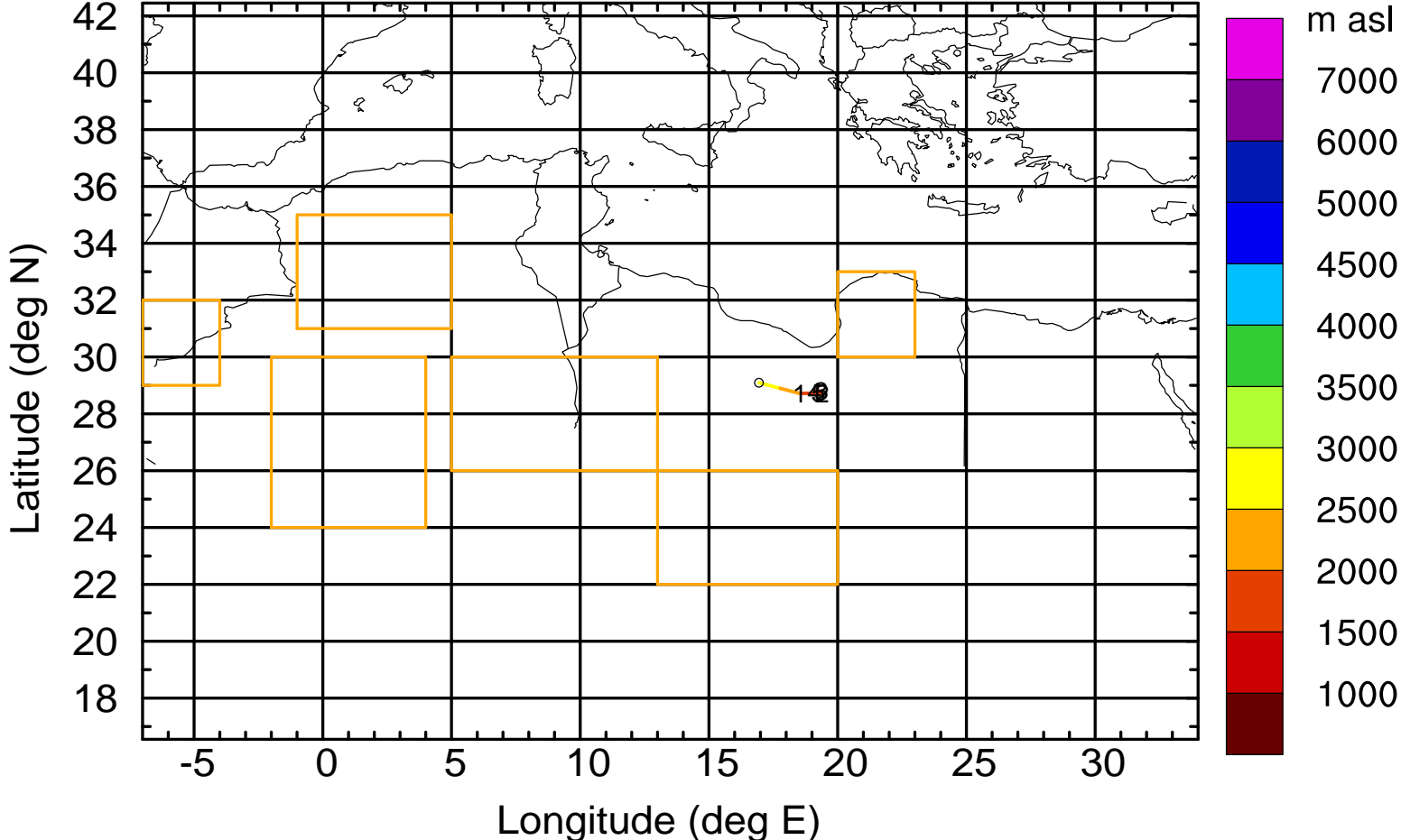
Level #12 of flight 170406a

BWD 20170406/06 -40H = 04/14 UTC



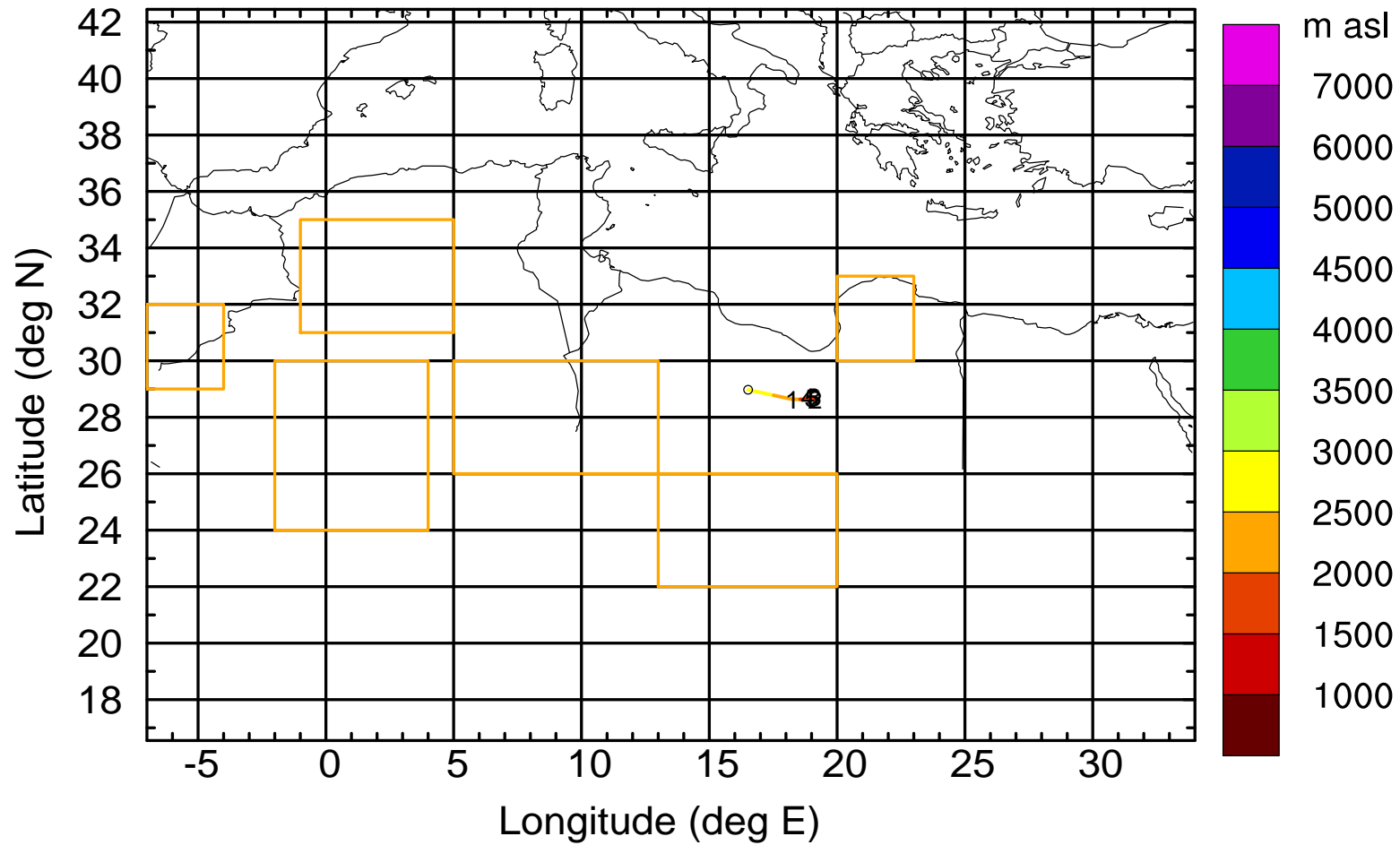
Level #12 of flight 170406a

BWD 20170406/06 -41H = 04/13 UTC



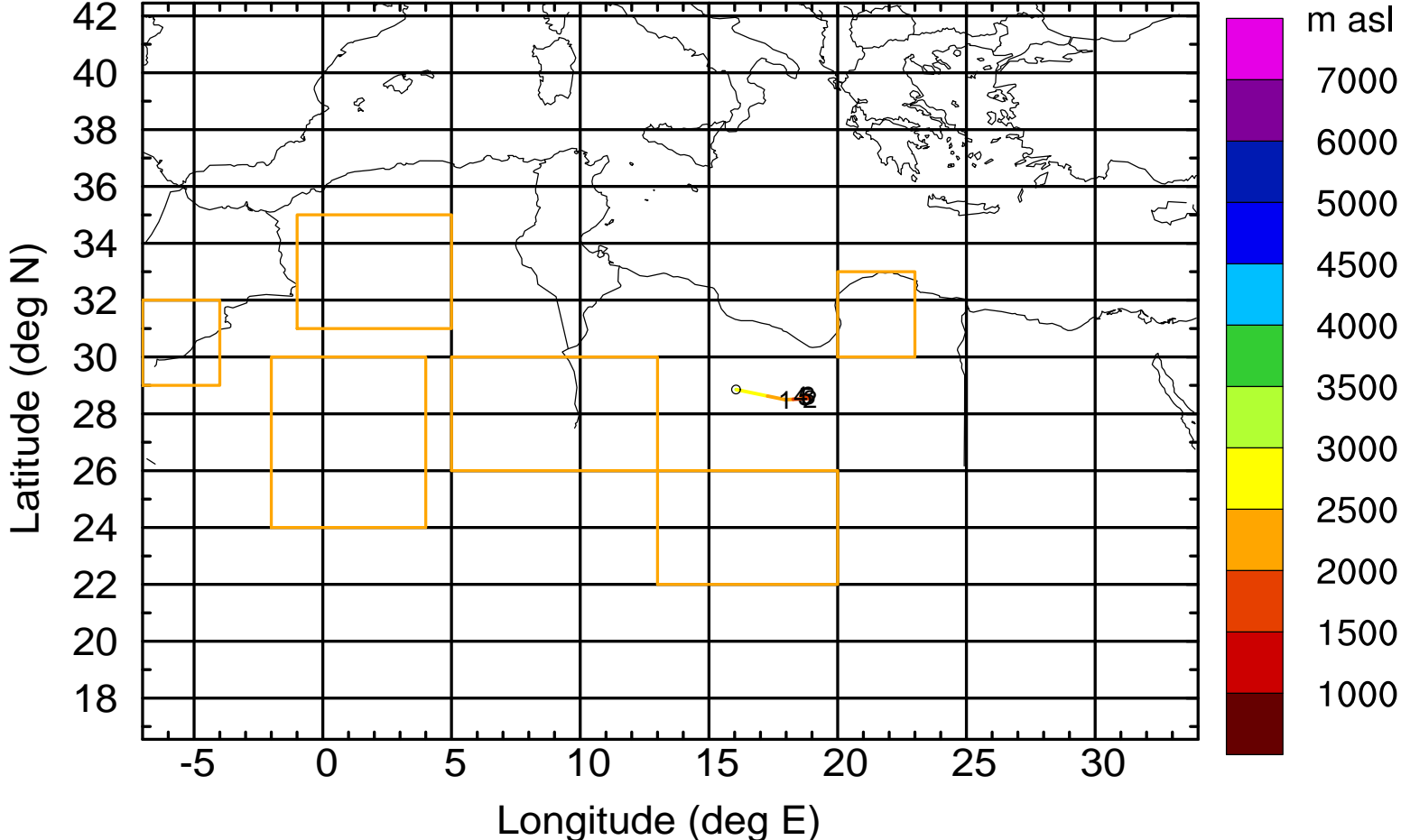
Level #12 of flight 170406a

BWD 20170406/06 -42H = 04/12 UTC



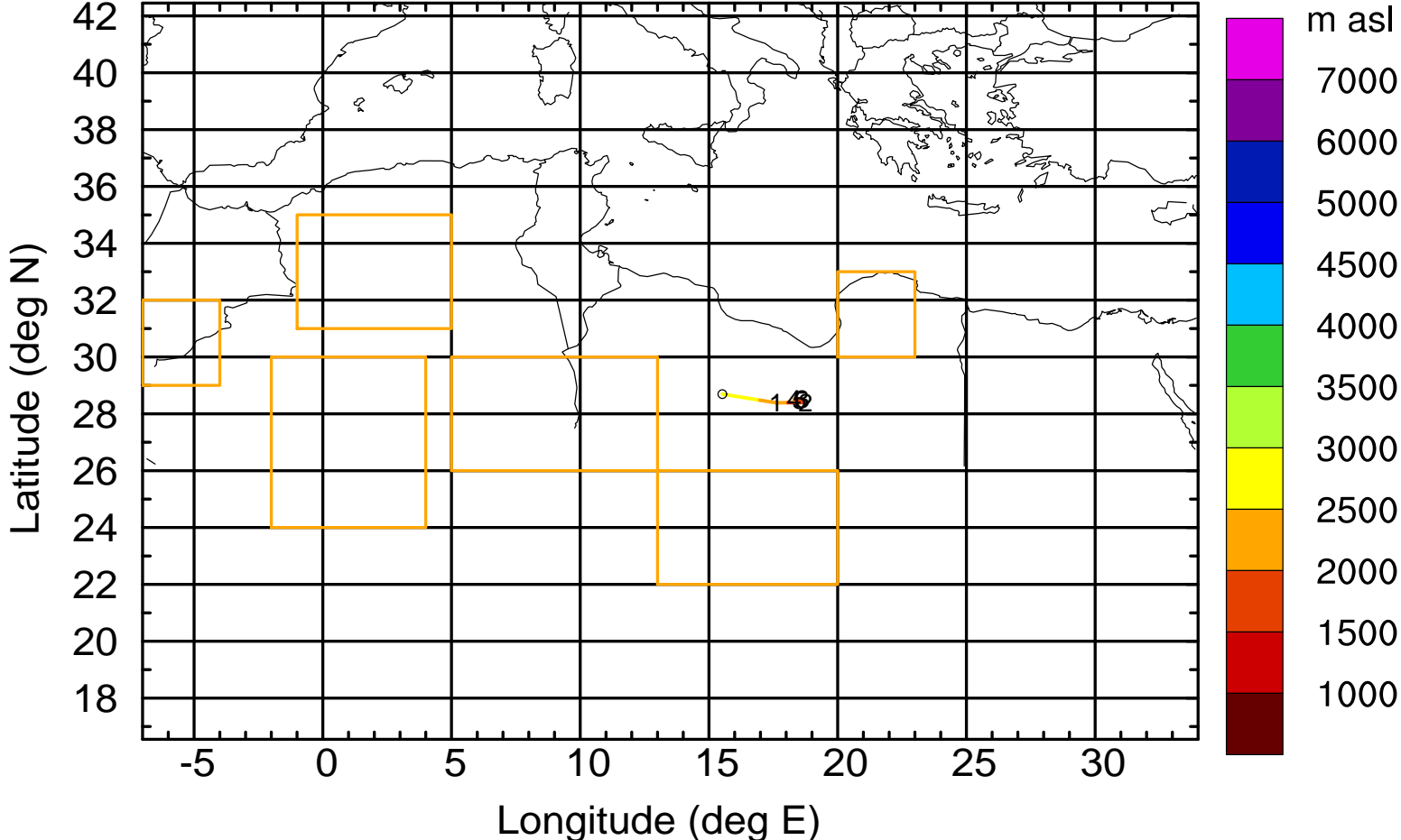
Level #12 of flight 170406a

BWD 20170406/06 -43H = 04/11 UTC



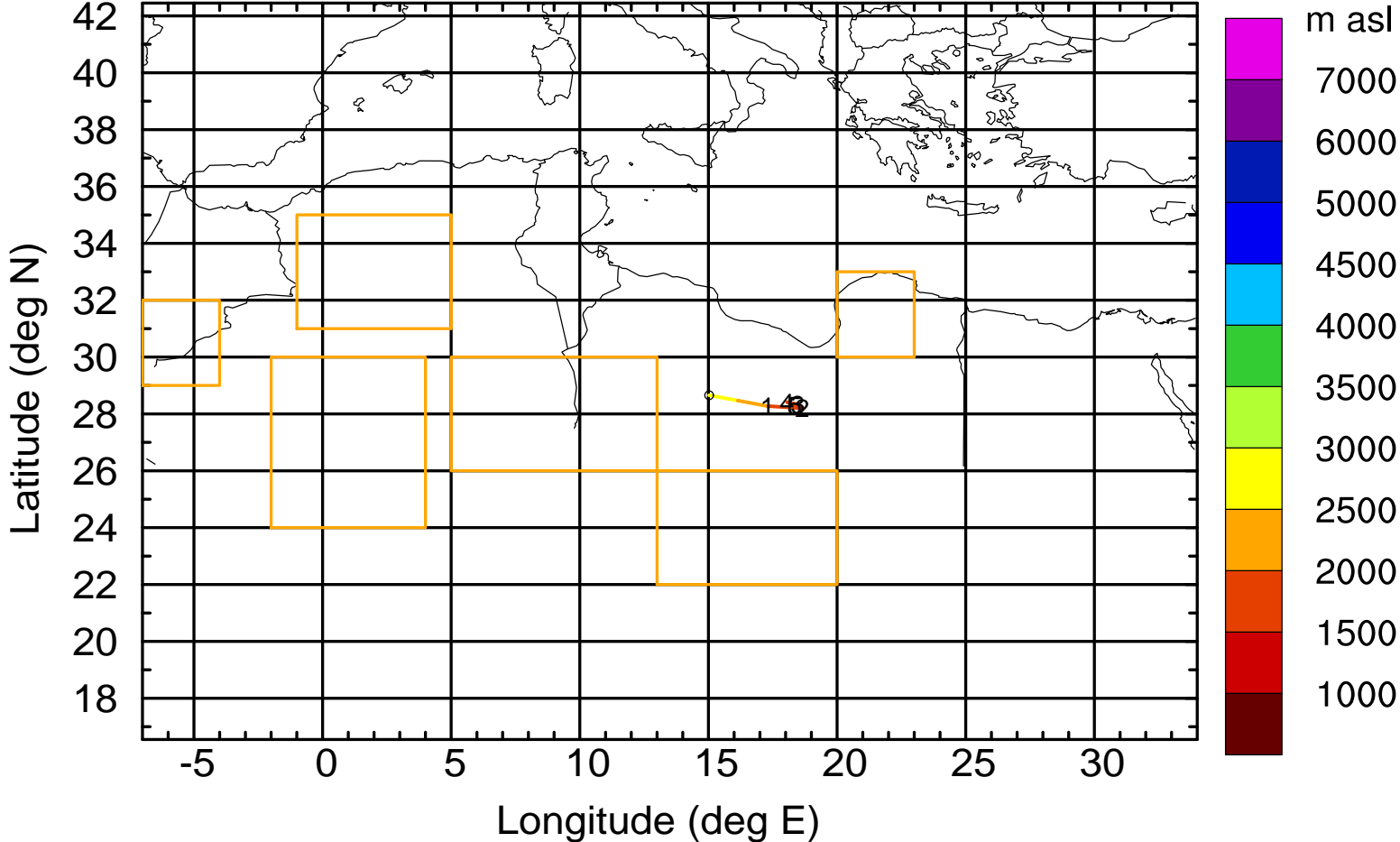
Level #12 of flight 170406a

BWD 20170406/06 -44H = 04/10 UTC



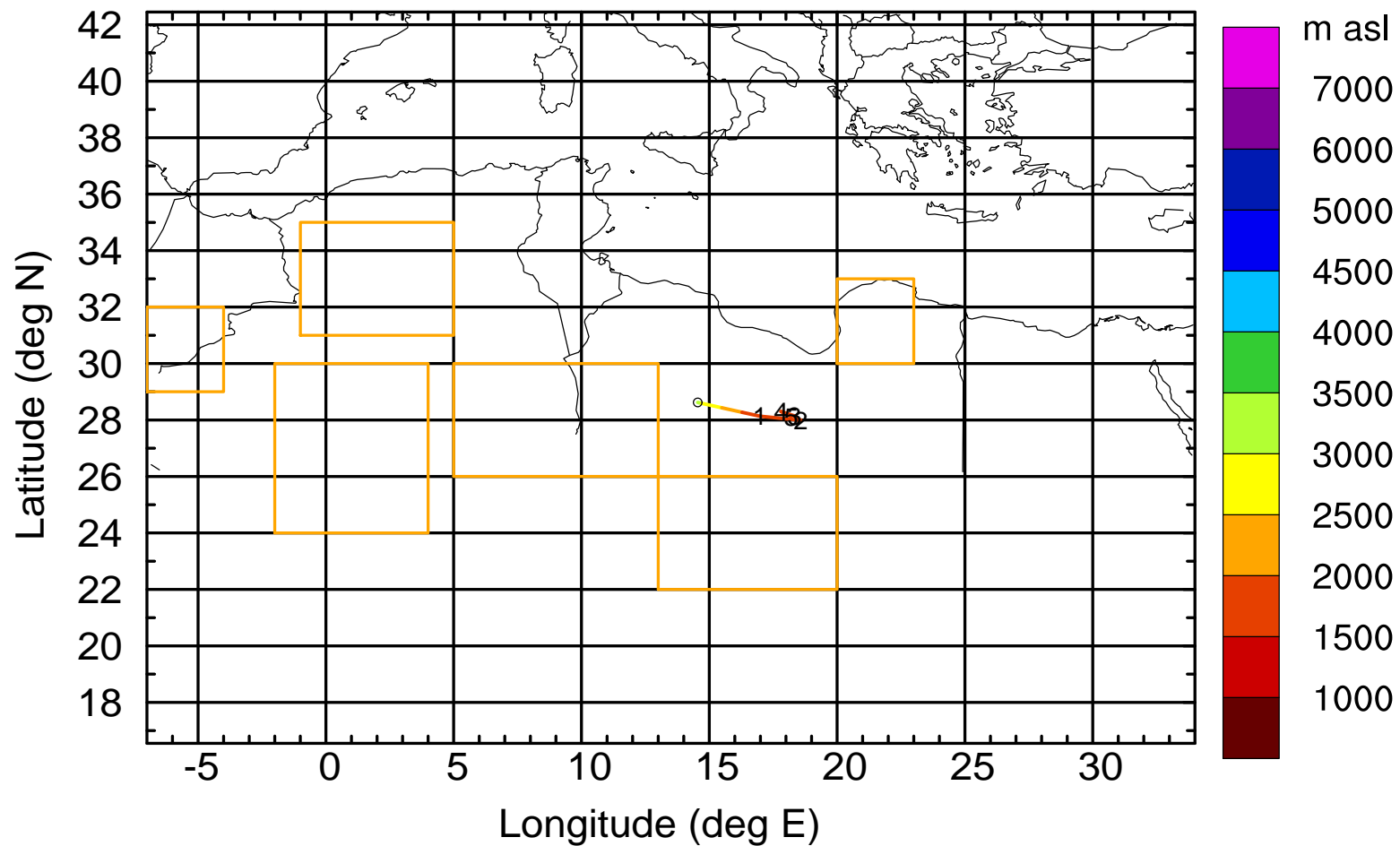
Level #12 of flight 170406a

BWD 20170406/06 -45H = 04/09 UTC



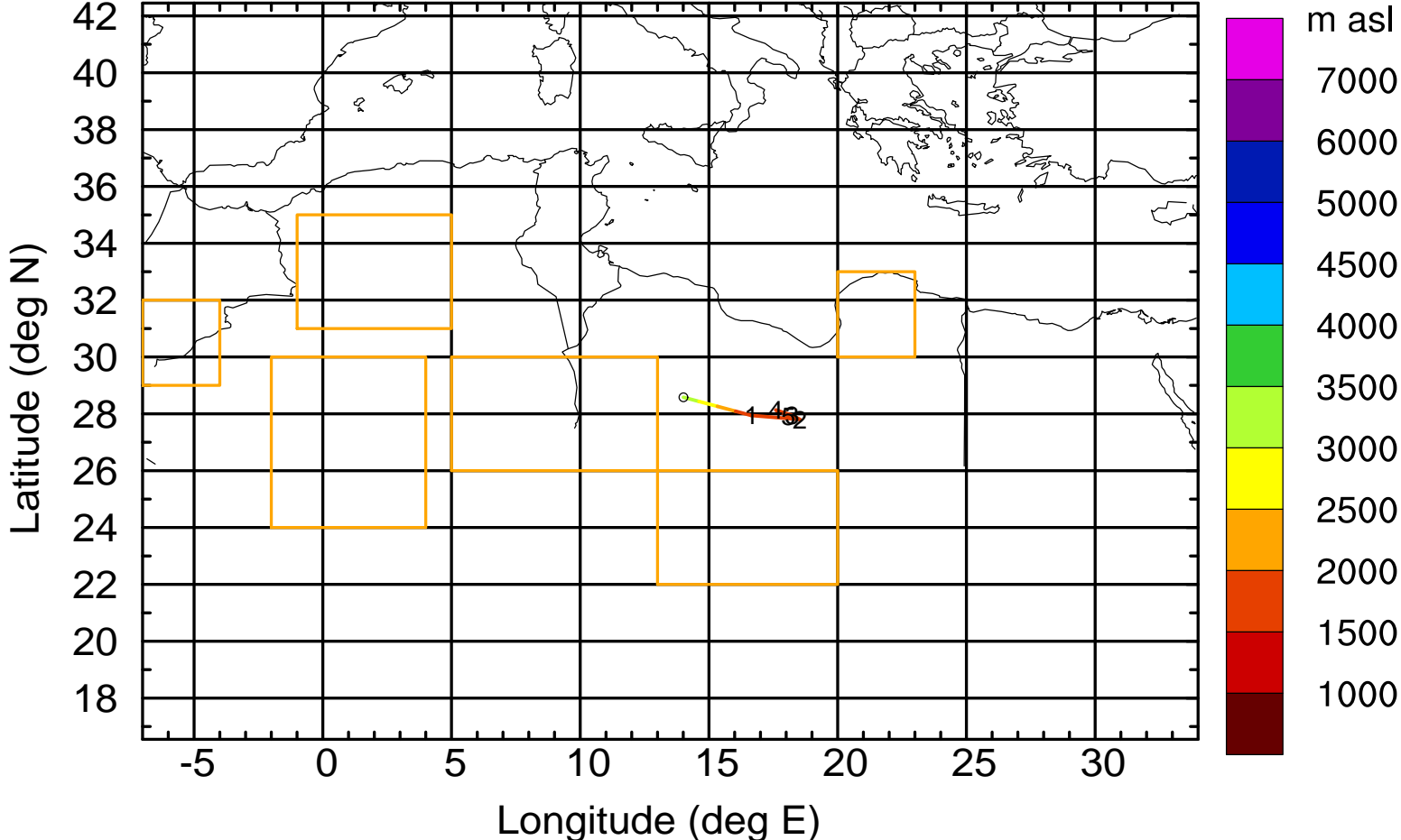
Level #12 of flight 170406a

BWD 20170406/06 -46H = 04/08 UTC



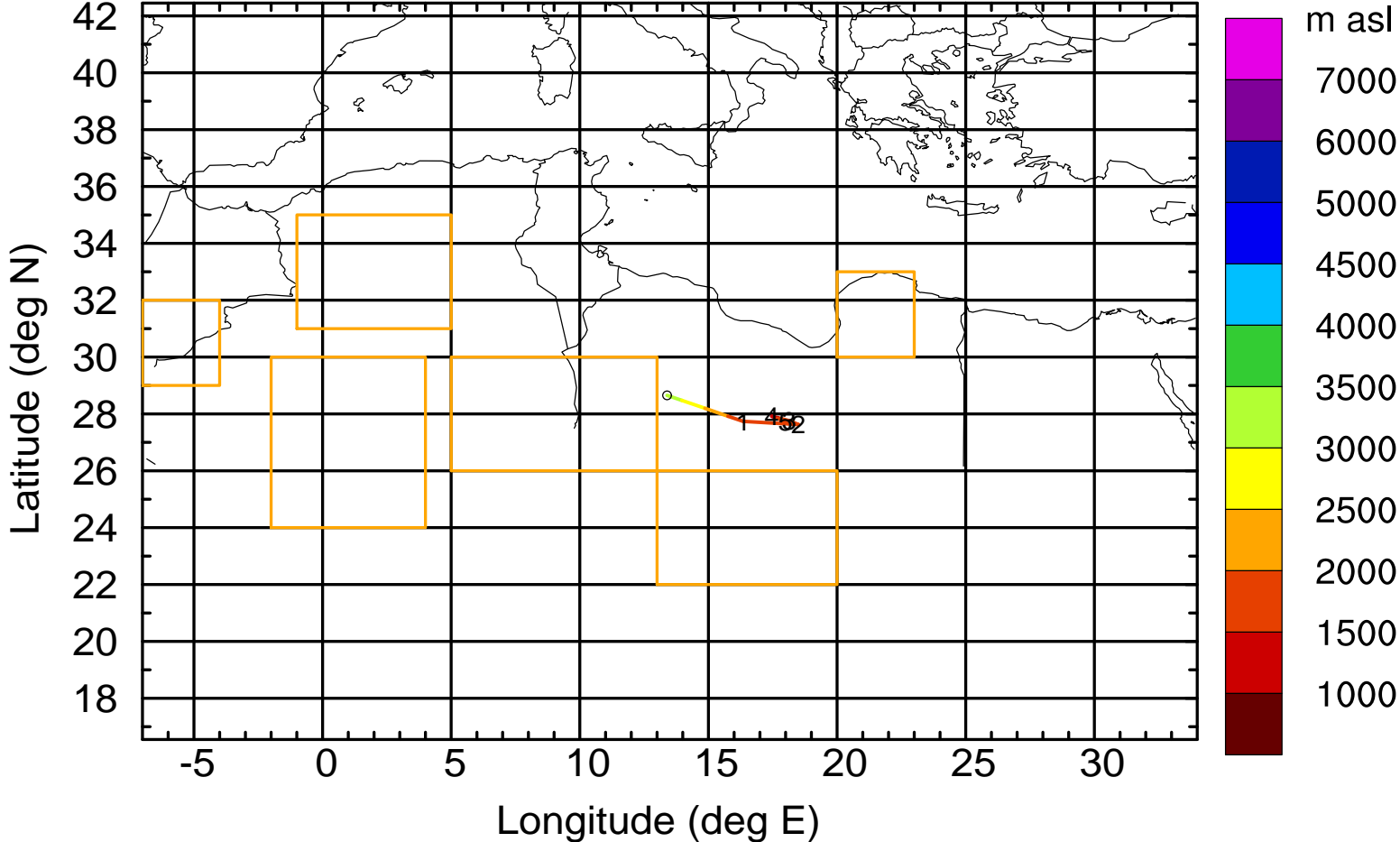
Level #12 of flight 170406a

BWD 20170406/06 -47H = 04/07 UTC



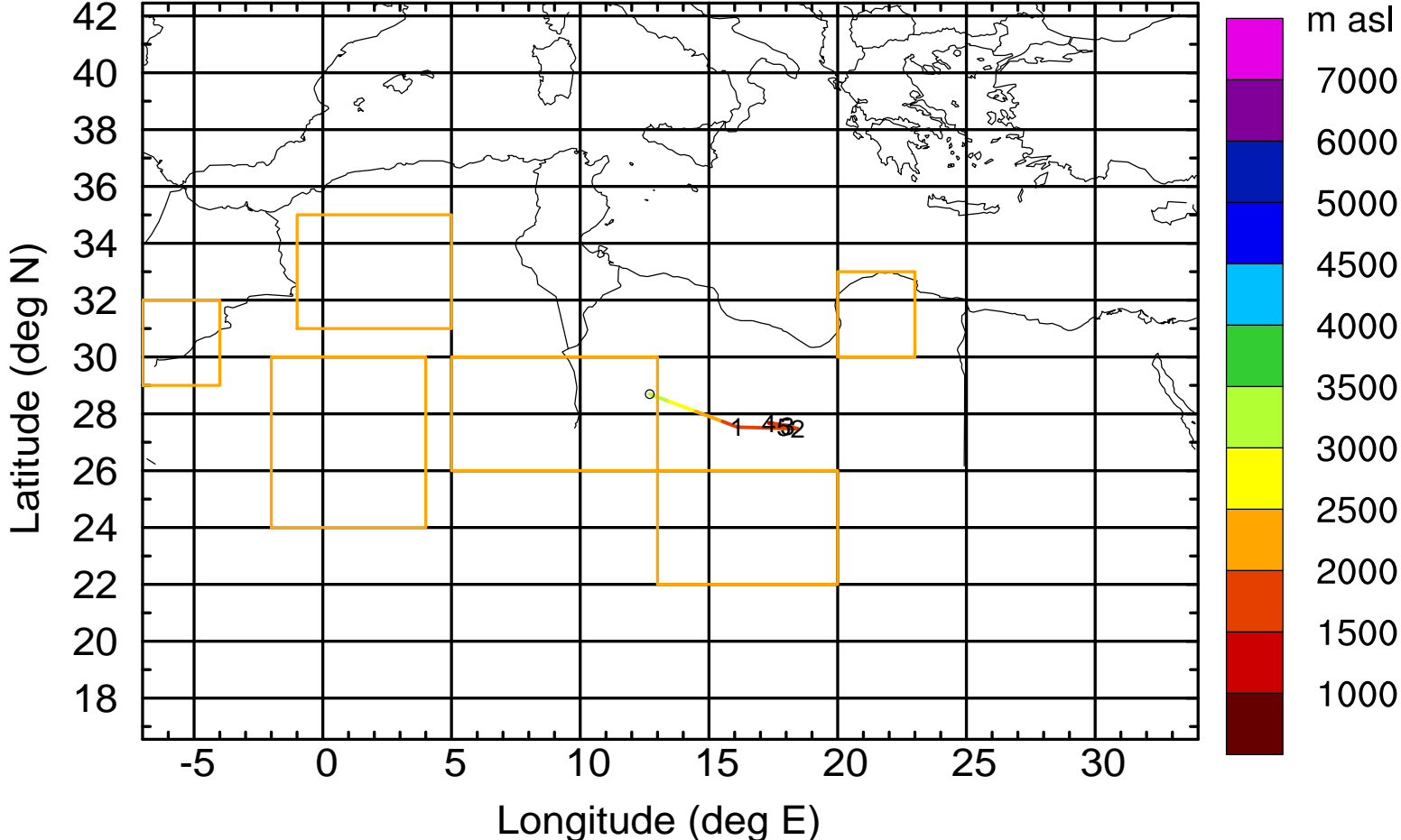
Level #12 of flight 170406a

BWD 20170406/06 -48H = 04/06 UTC



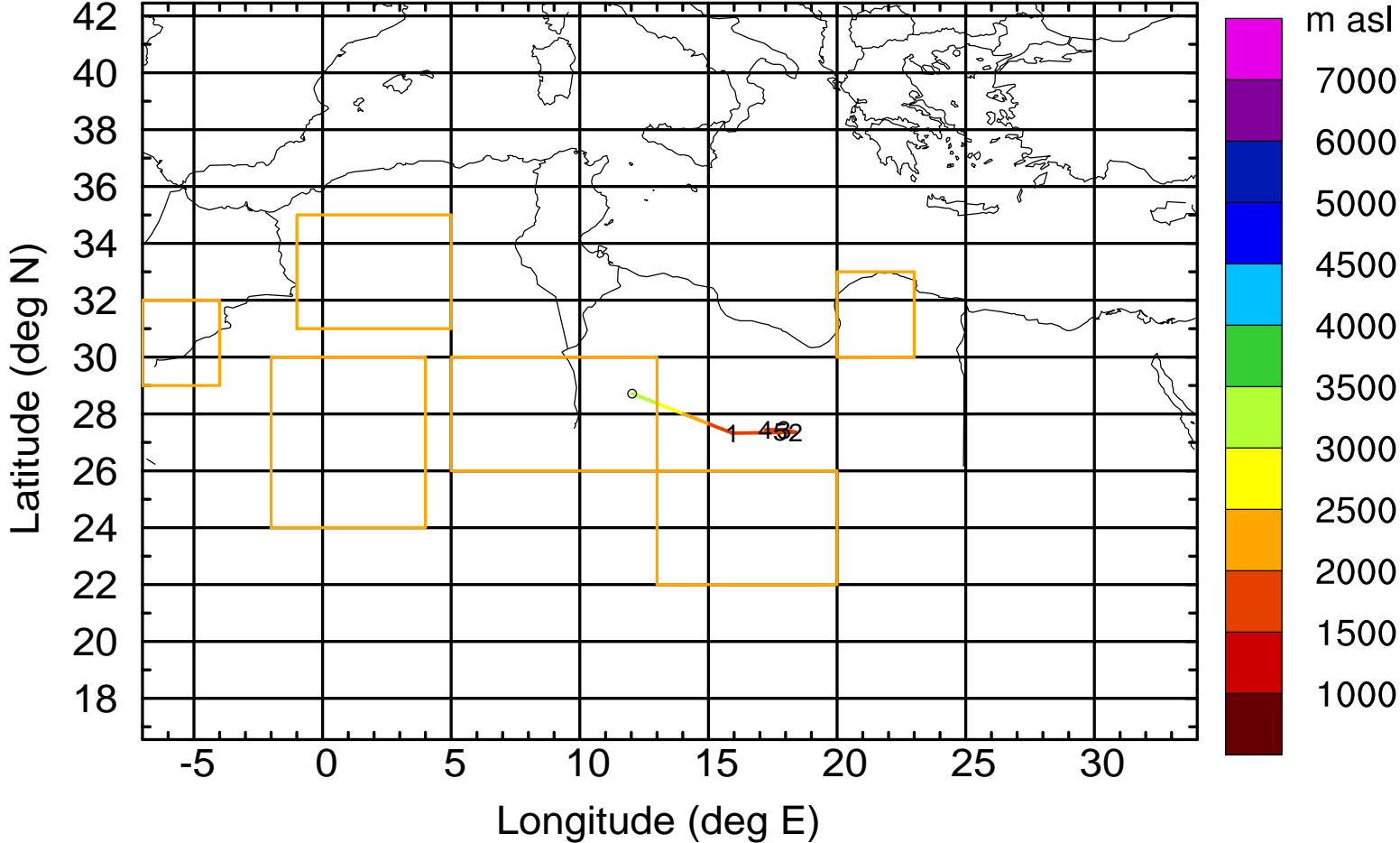
Level #12 of flight 170406a

BWD 20170406/06 -49H = 04/05 UTC



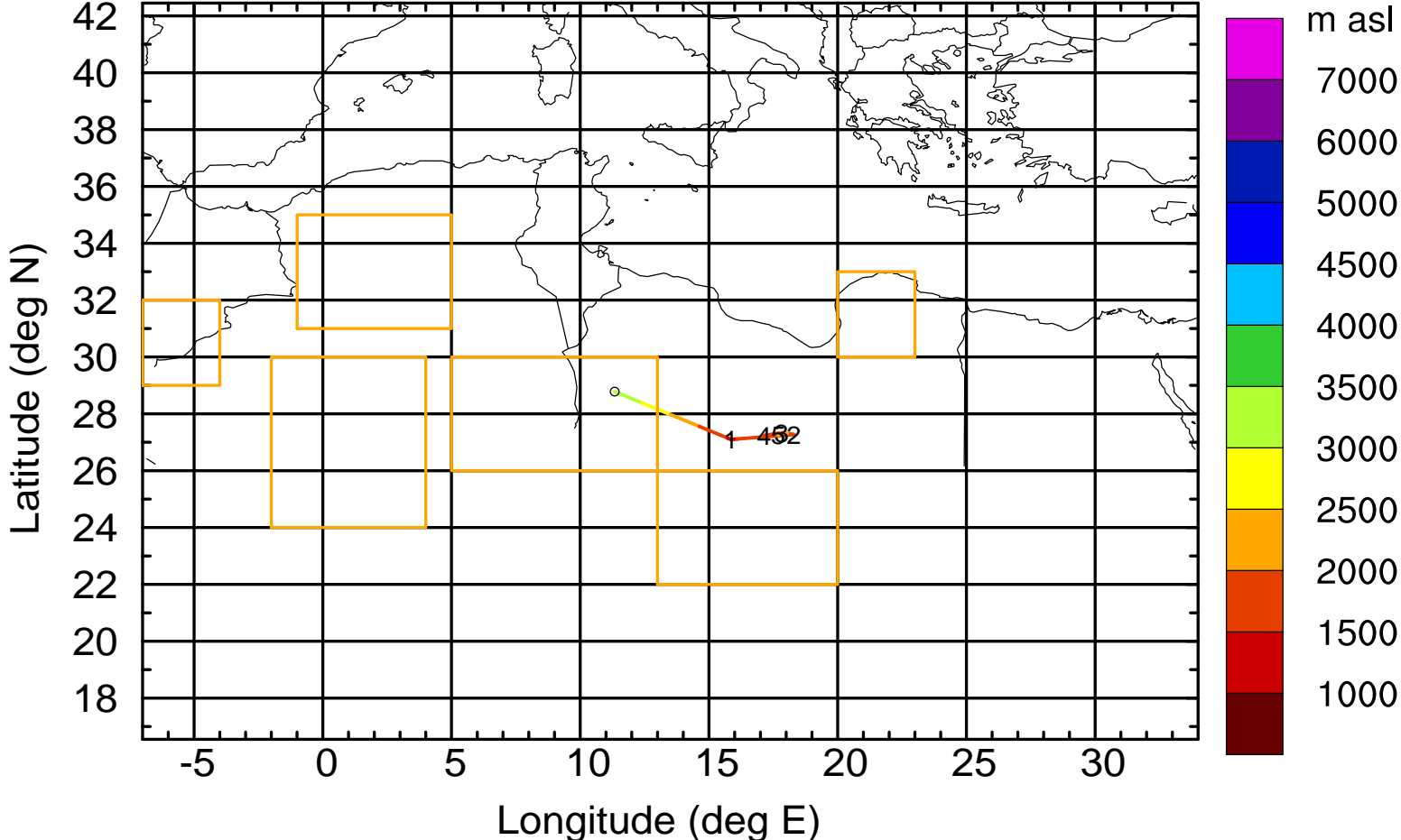
Level #12 of flight 170406a

BWD 20170406/06 -50H = 04/04 UTC



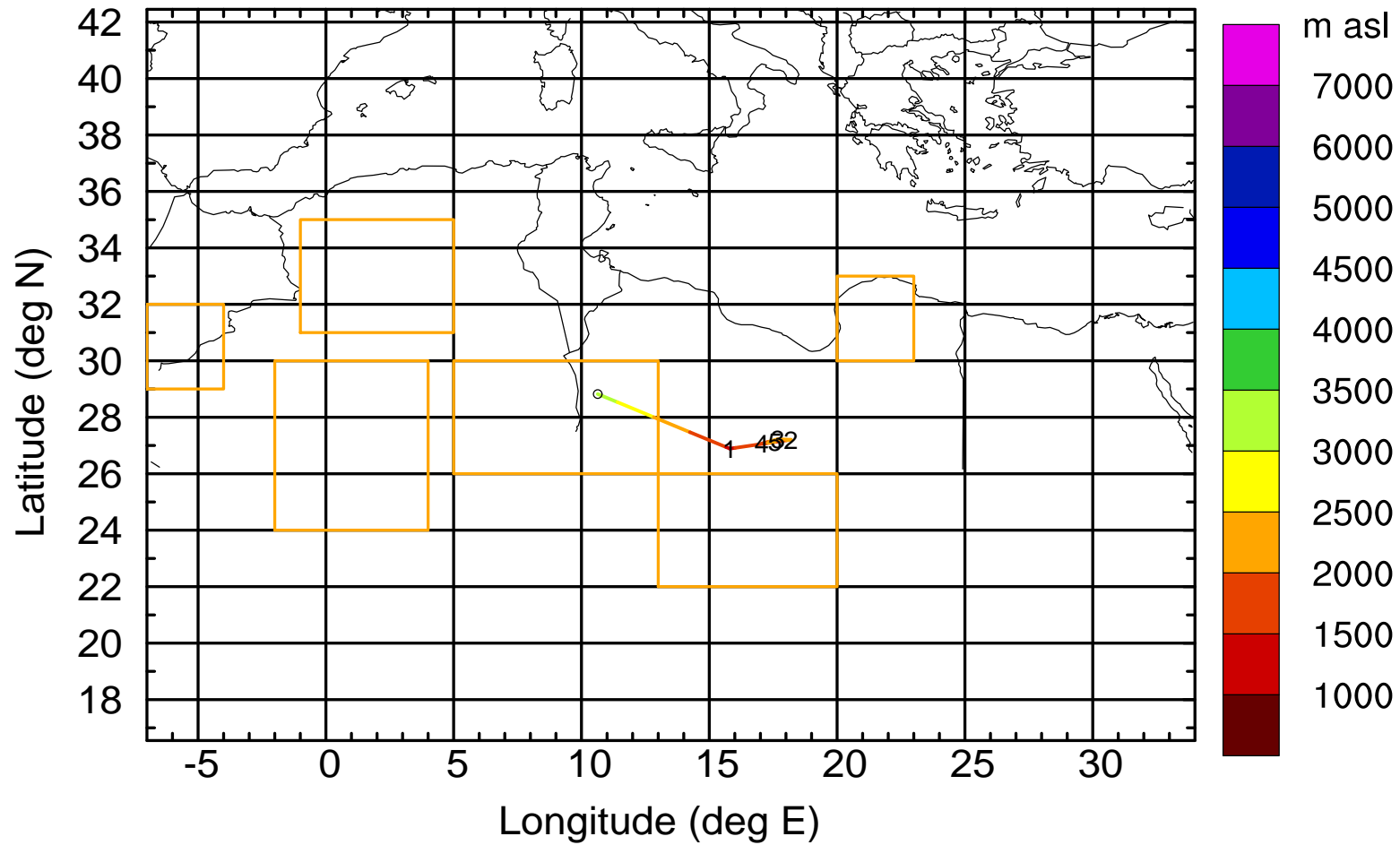
Level #12 of flight 170406a

BWD 20170406/06 -51H = 04/03 UTC



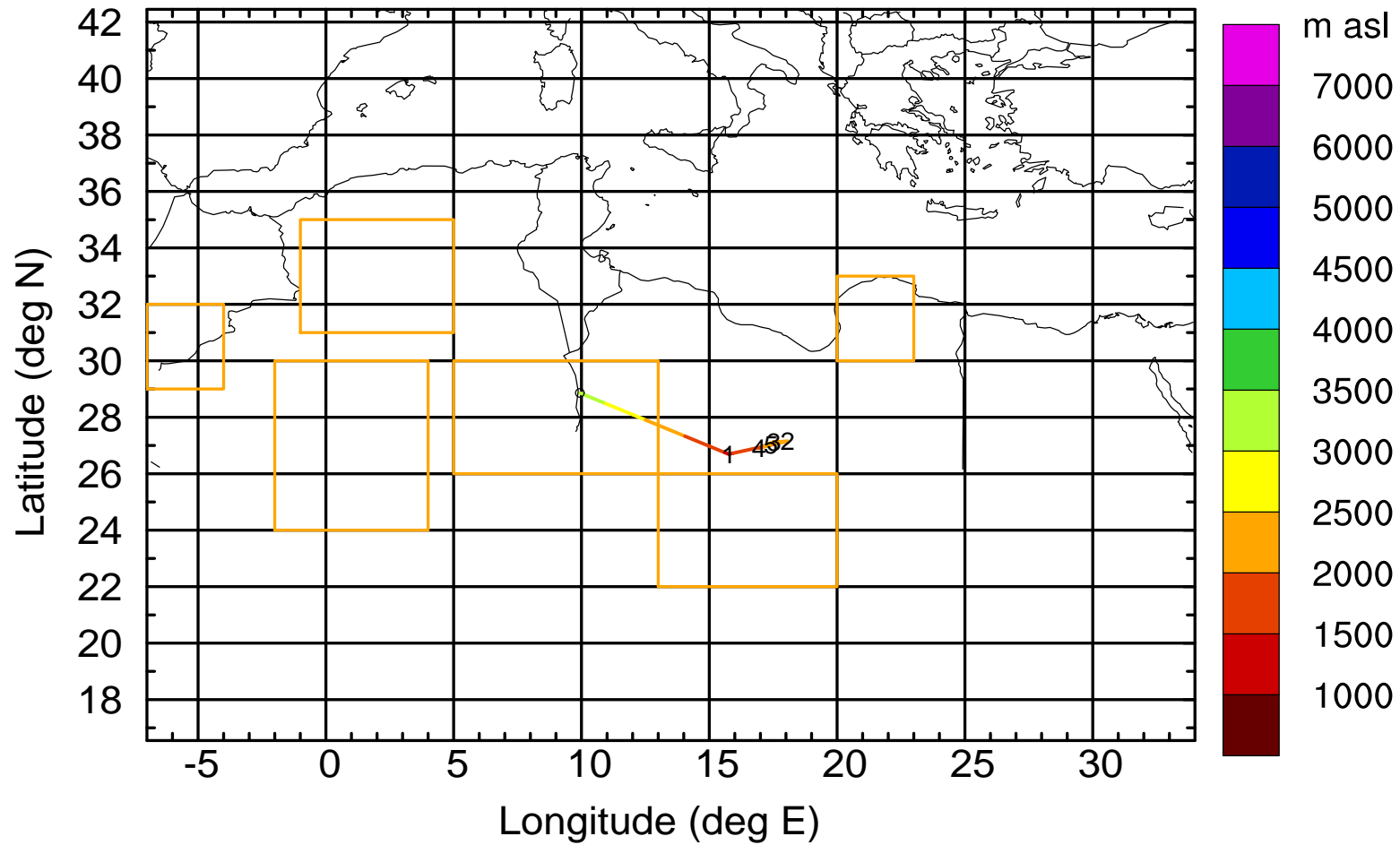
Level #12 of flight 170406a

BWD 20170406/06 -52H = 04/02 UTC



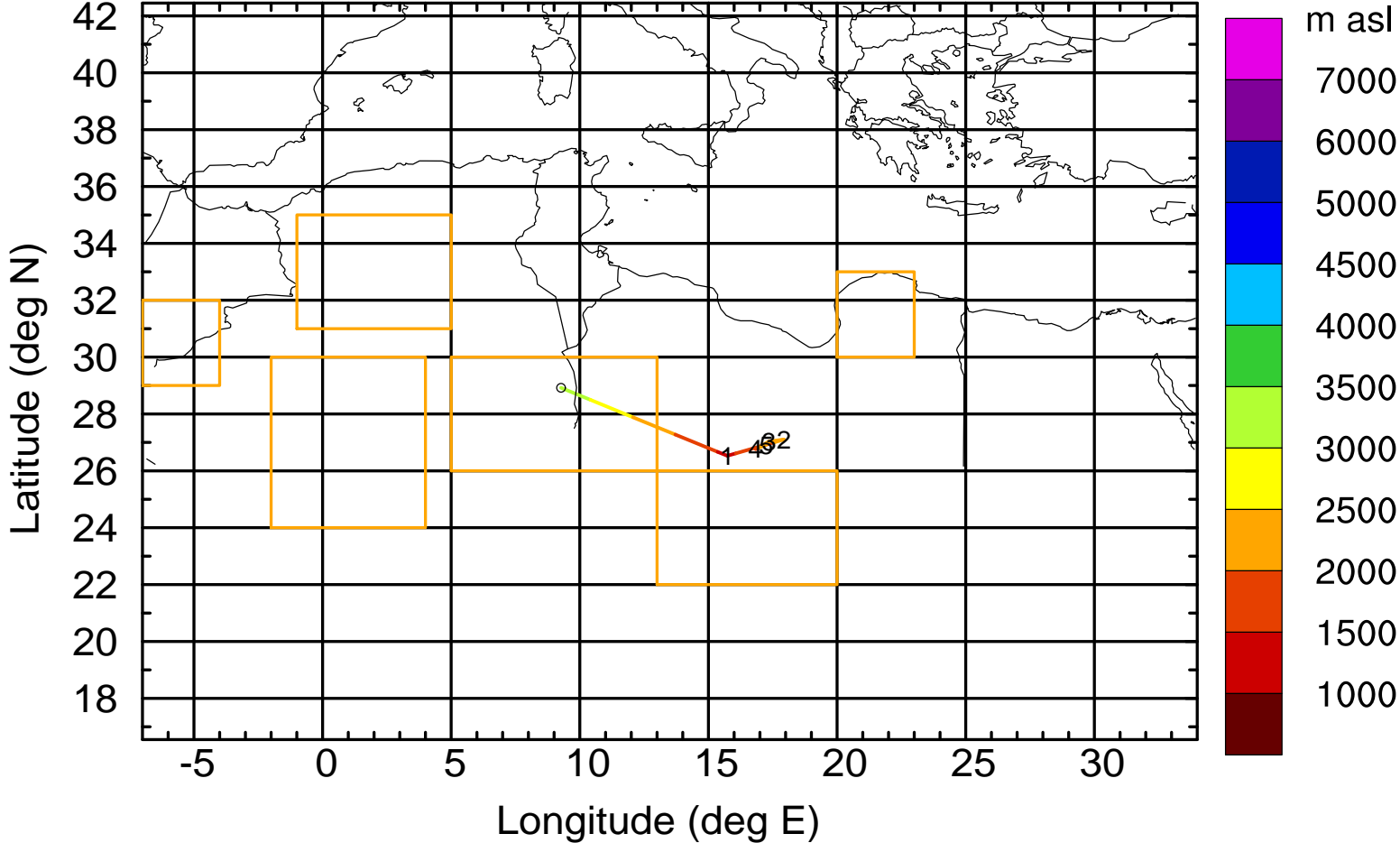
Level #12 of flight 170406a

BWD 20170406/06 -53H = 04/01 UTC



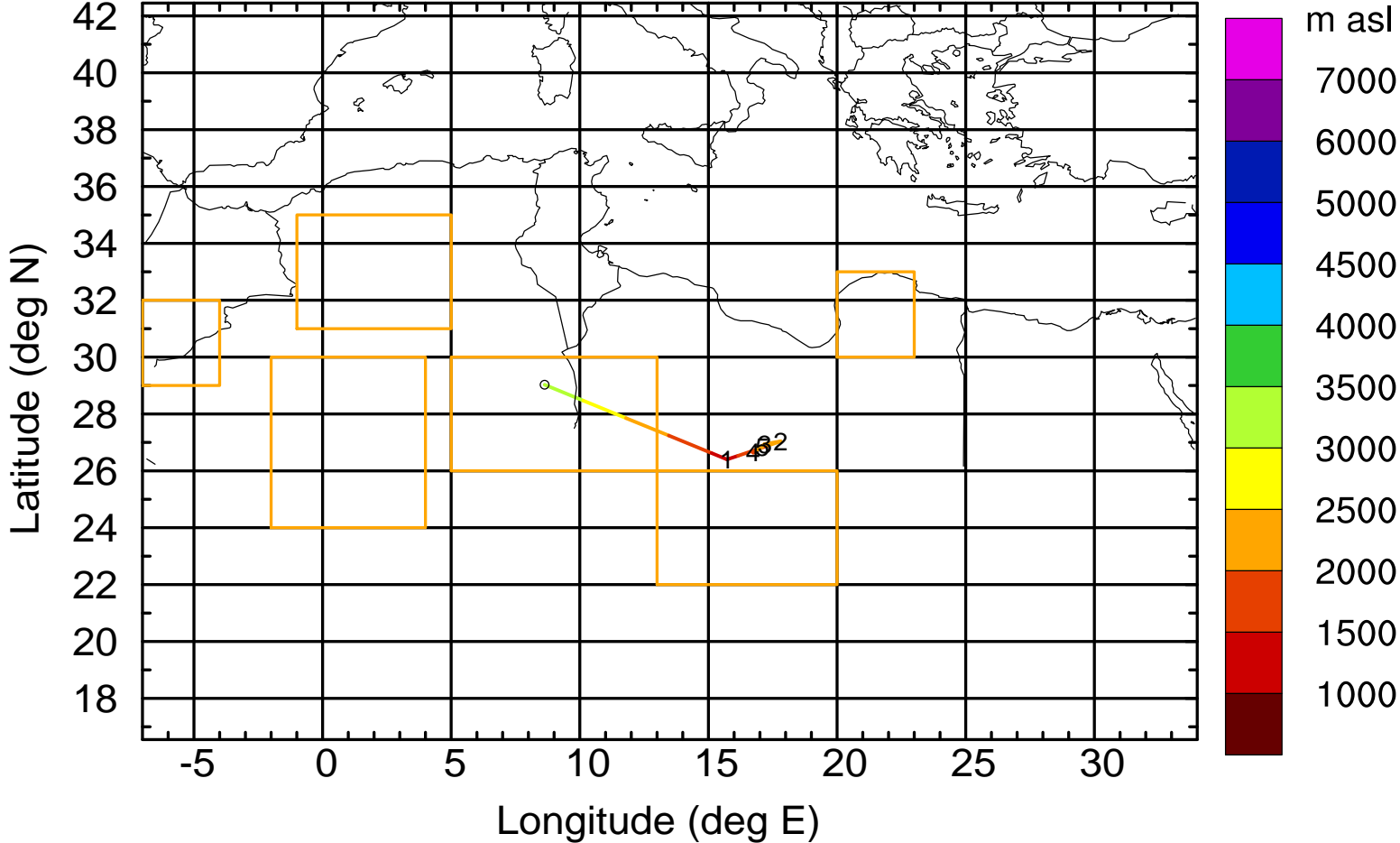
Level #12 of flight 170406a

BWD 20170406/06 -54H = 04/00 UTC



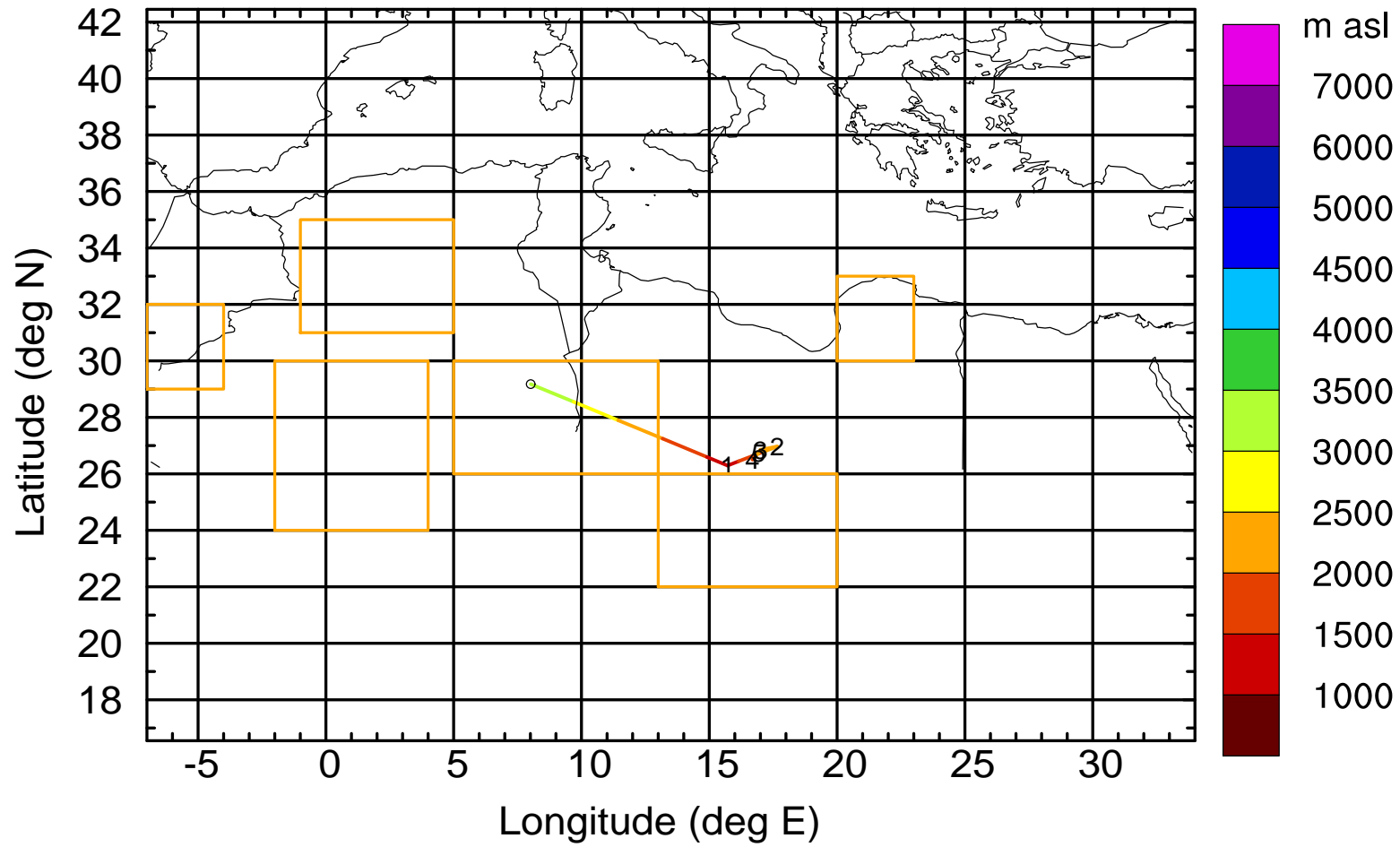
Level #12 of flight 170406a

BWD 20170406/06 -55H = 03/23 UTC



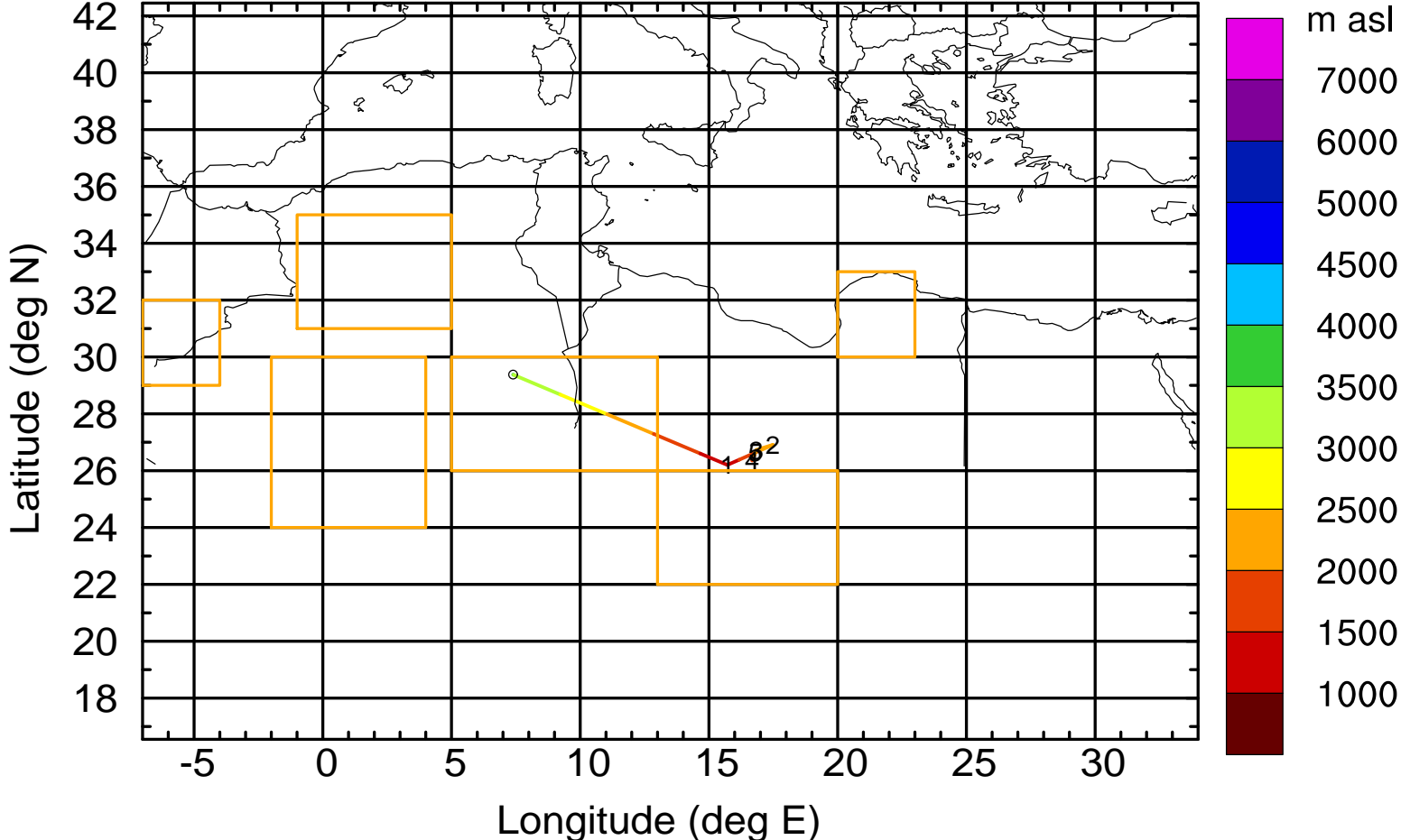
Level #12 of flight 170406a

BWD 20170406/06 -56H = 03/22 UTC



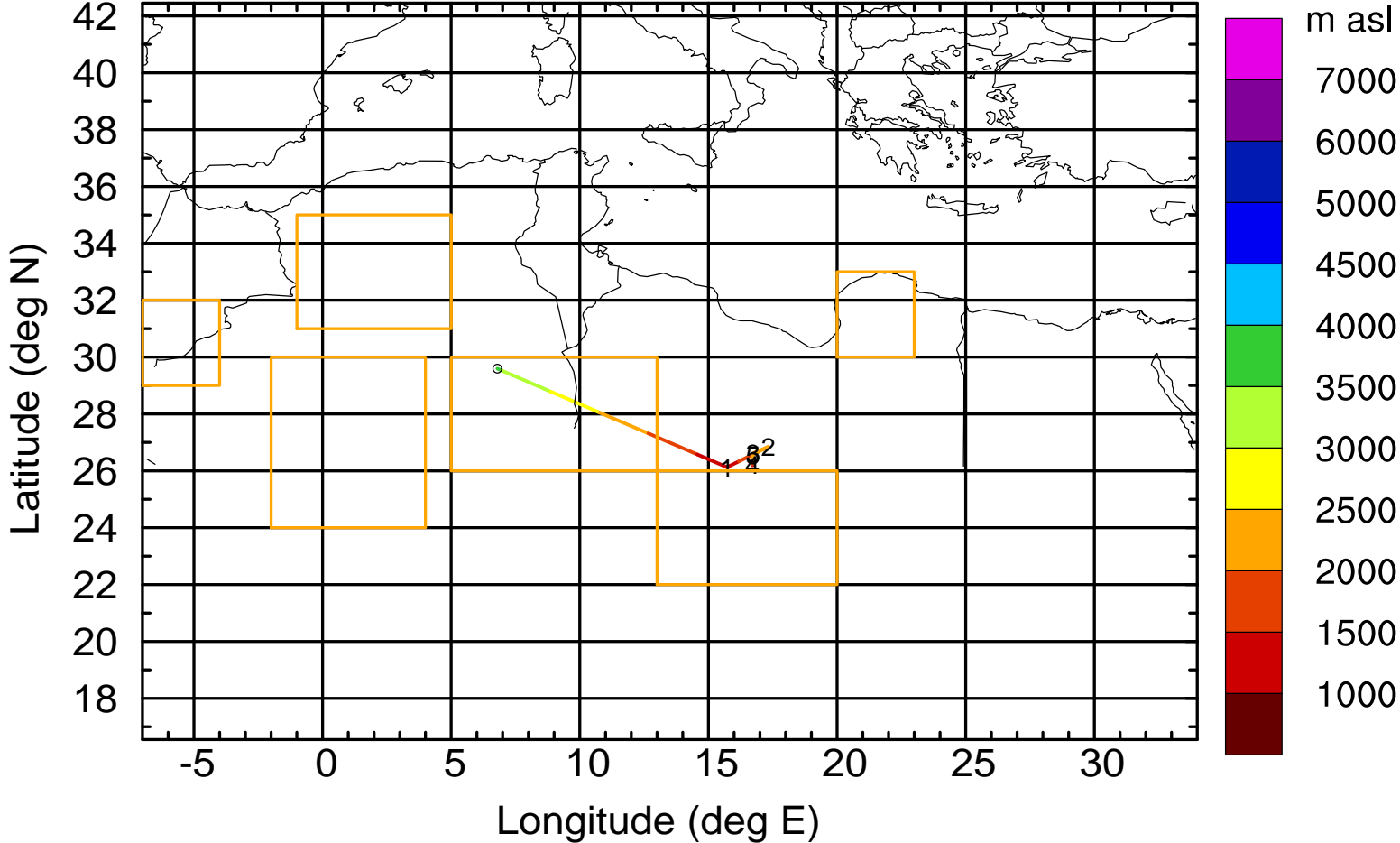
Level #12 of flight 170406a

BWD 20170406/06 -57H = 03/21 UTC



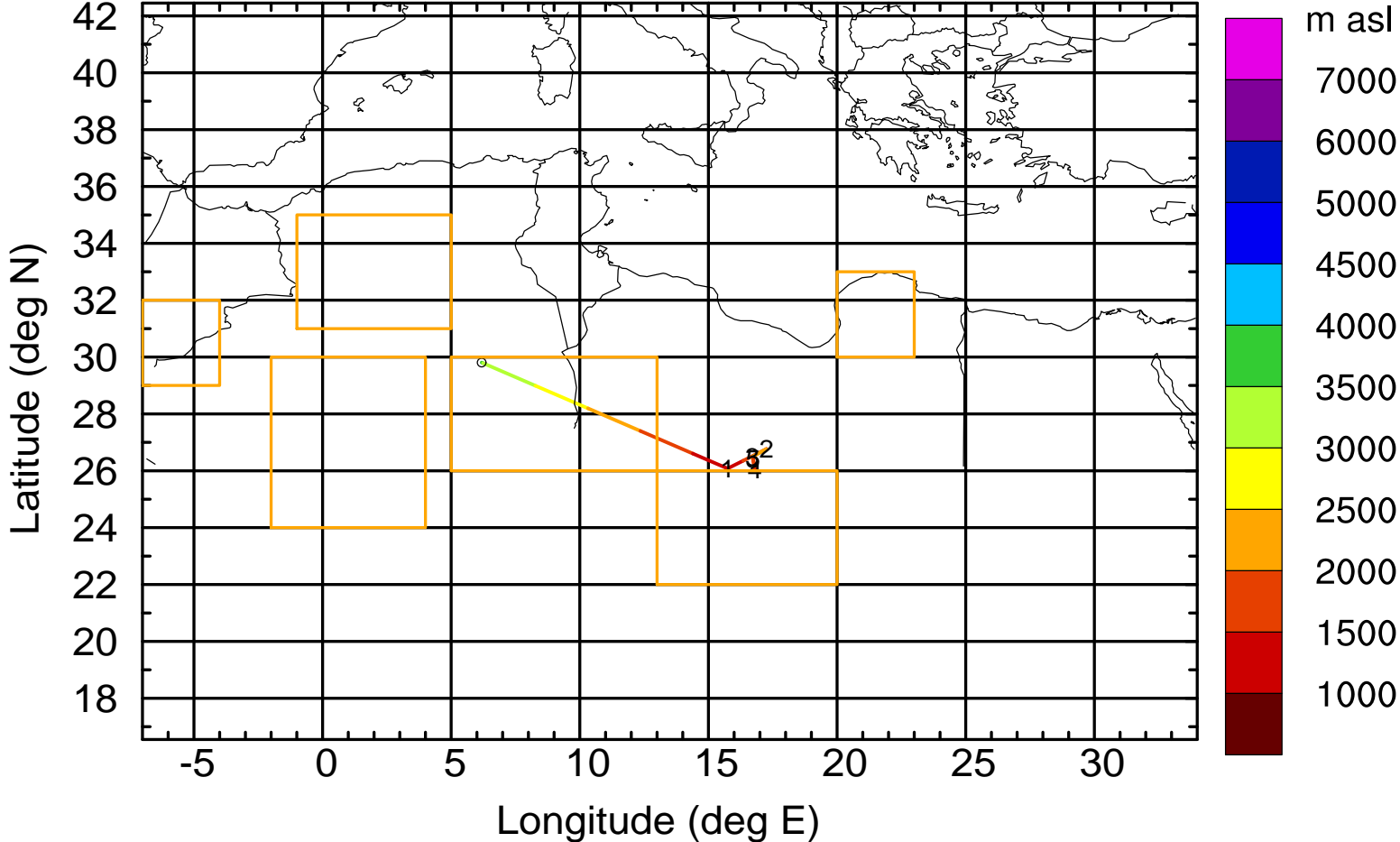
Level #12 of flight 170406a

BWD 20170406/06 -58H = 03/20 UTC



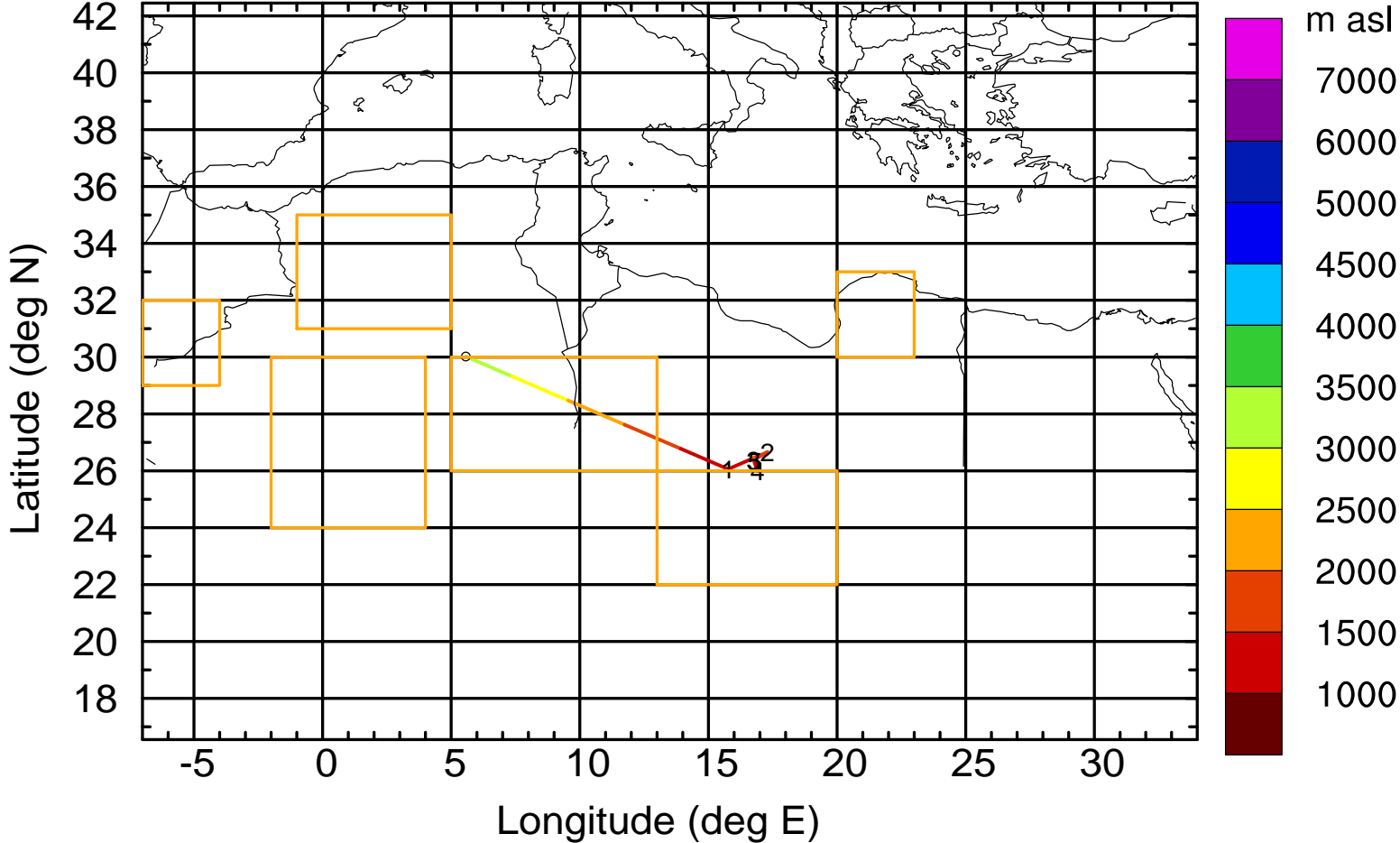
Level #12 of flight 170406a

BWD 20170406/06 -59H = 03/19 UTC



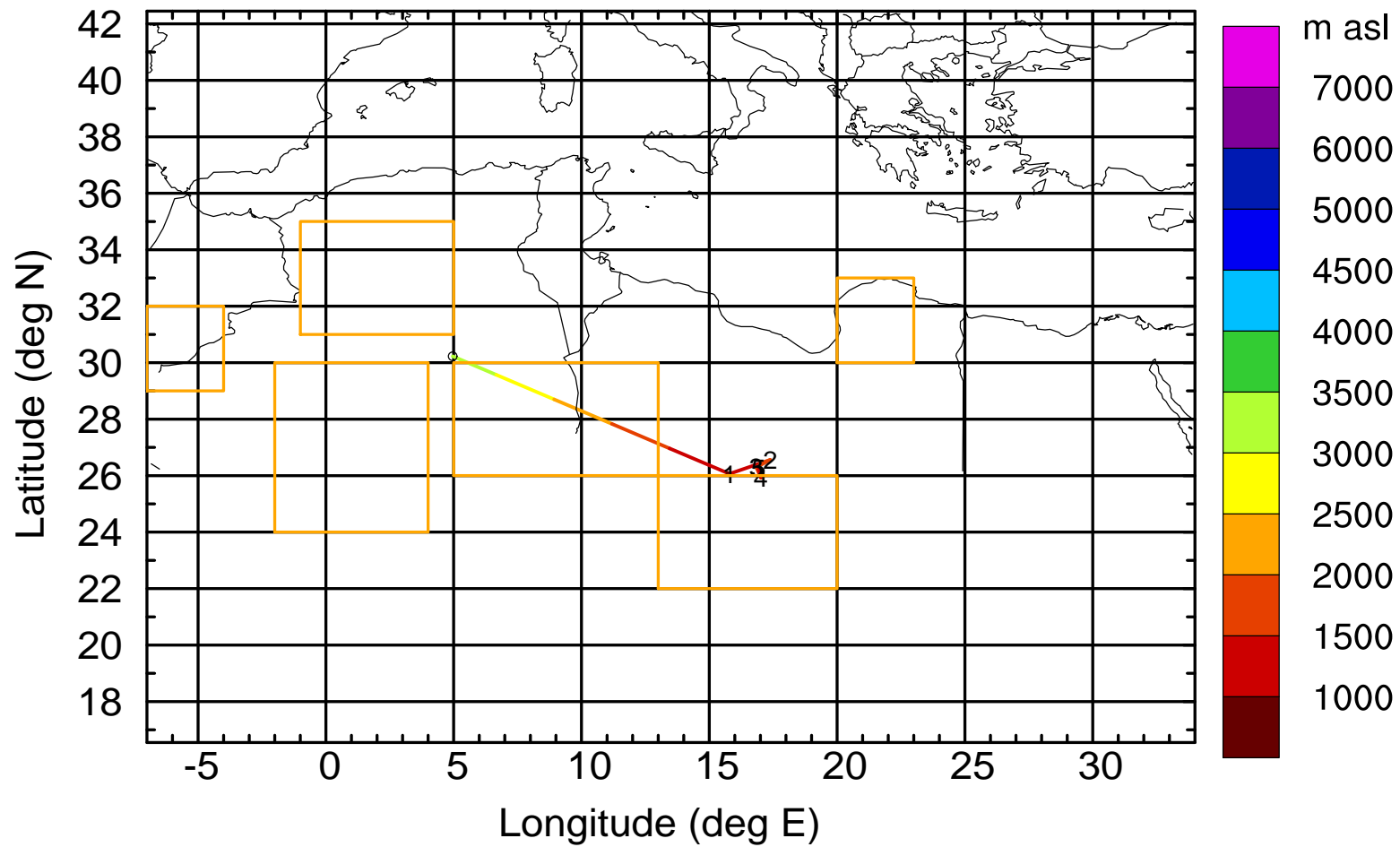
Level #12 of flight 170406a

BWD 20170406/06 -60H = 03/18 UTC



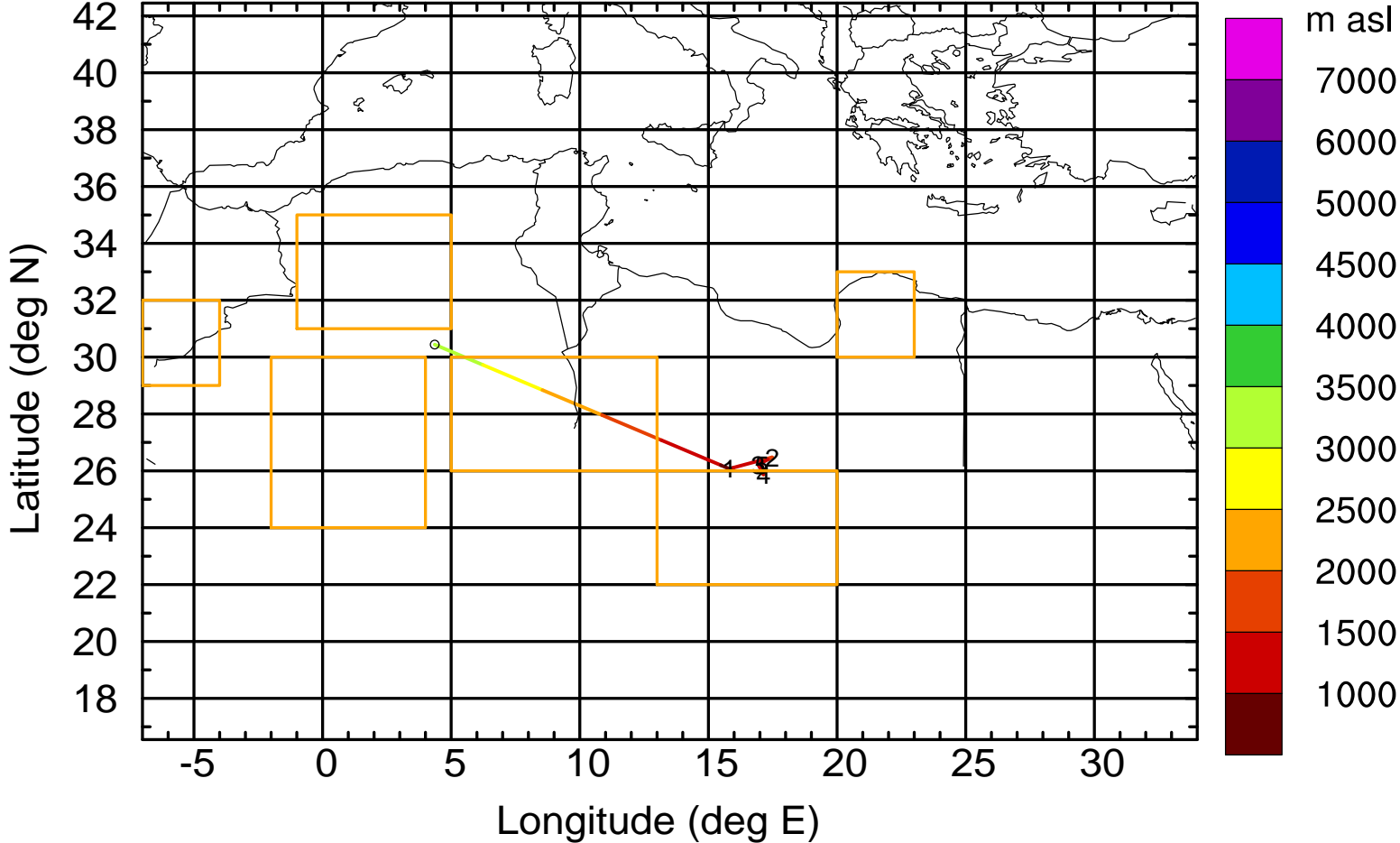
Level #12 of flight 170406a

BWD 20170406/06 -61H = 03/17 UTC



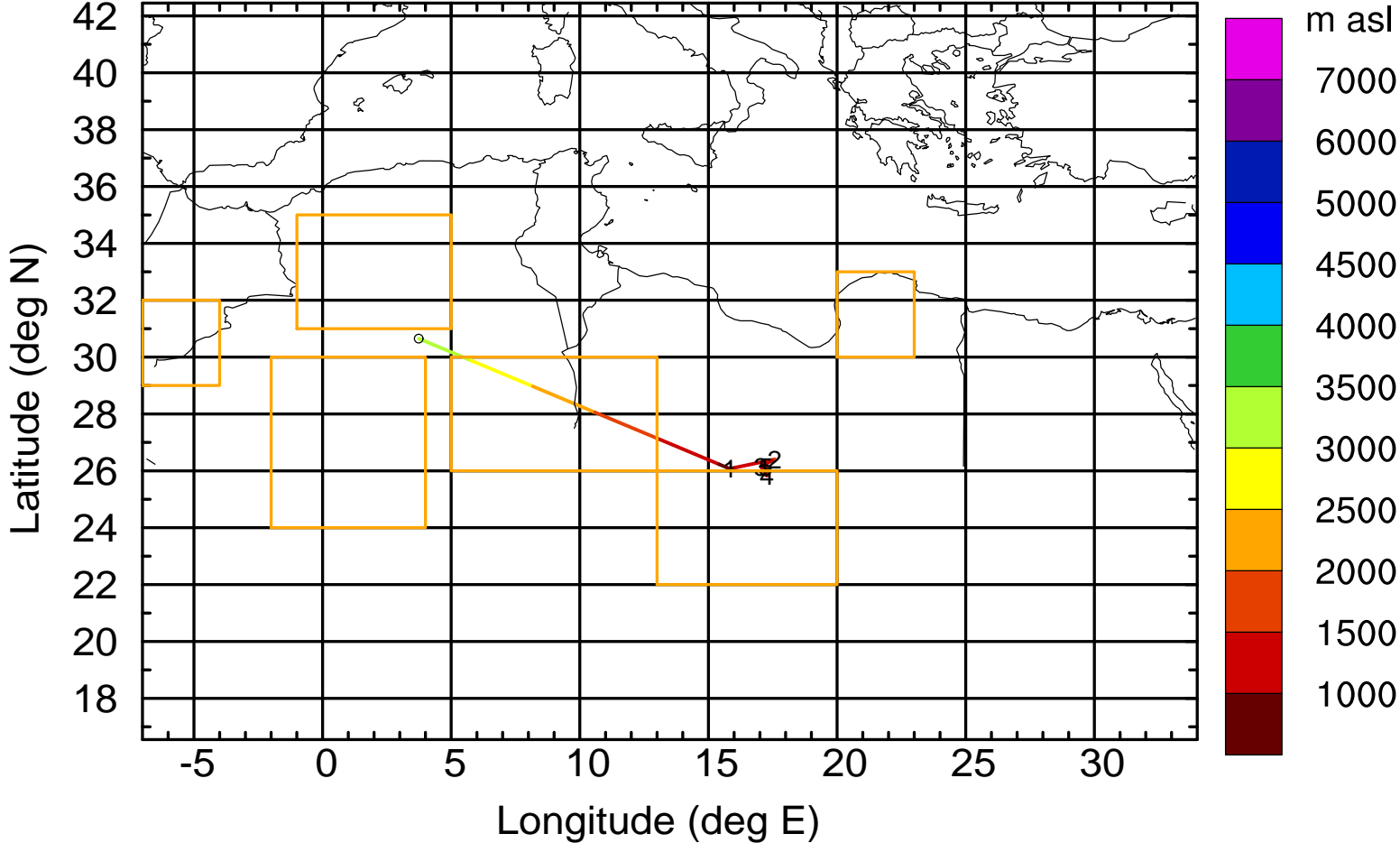
Level #12 of flight 170406a

BWD 20170406/06 -62H = 03/16 UTC



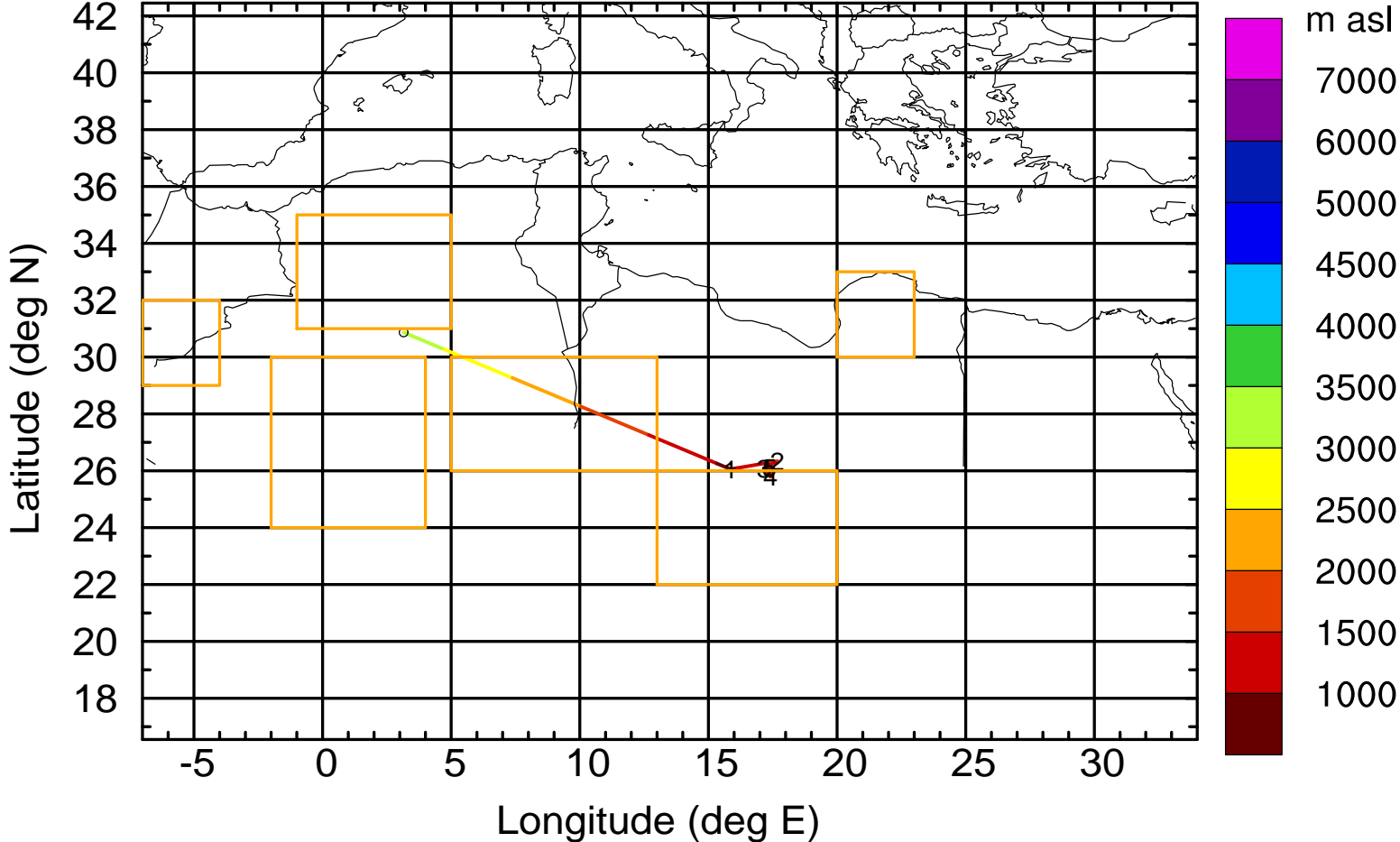
Level #12 of flight 170406a

BWD 20170406/06 -63H = 03/15 UTC



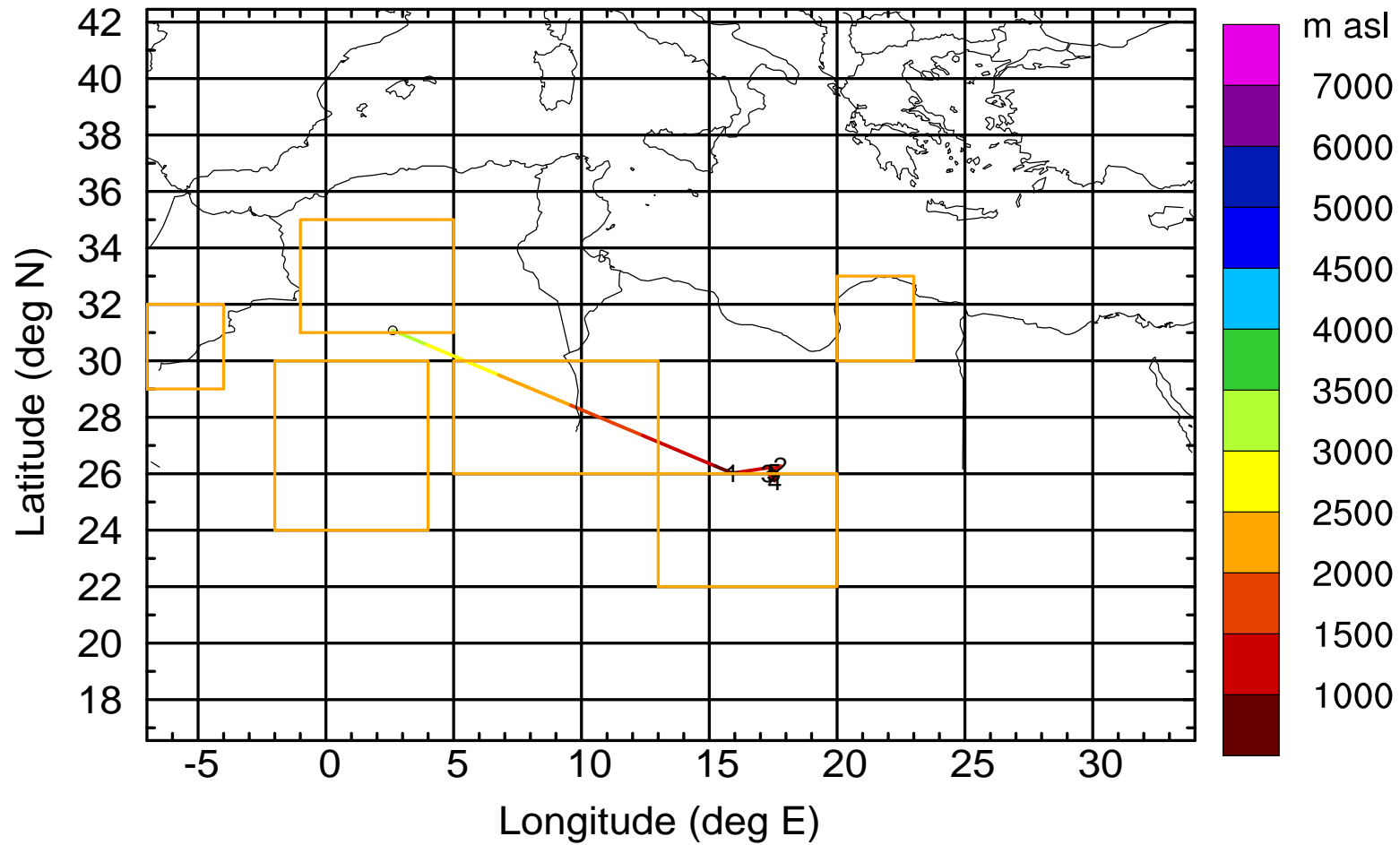
Level #12 of flight 170406a

BWD 20170406/06 -64H = 03/14 UTC



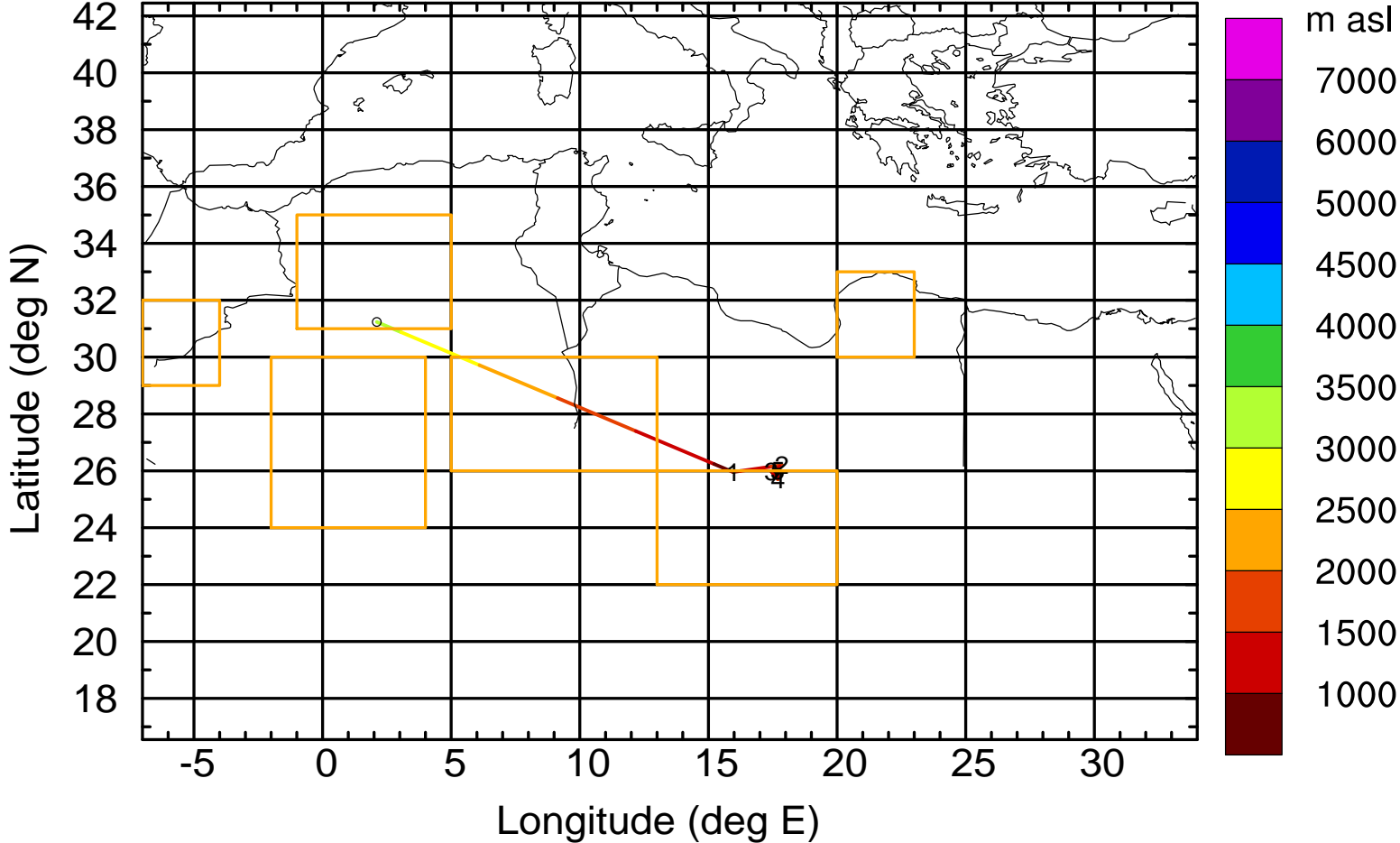
Level #12 of flight 170406a

BWD 20170406/06 -65H = 03/13 UTC



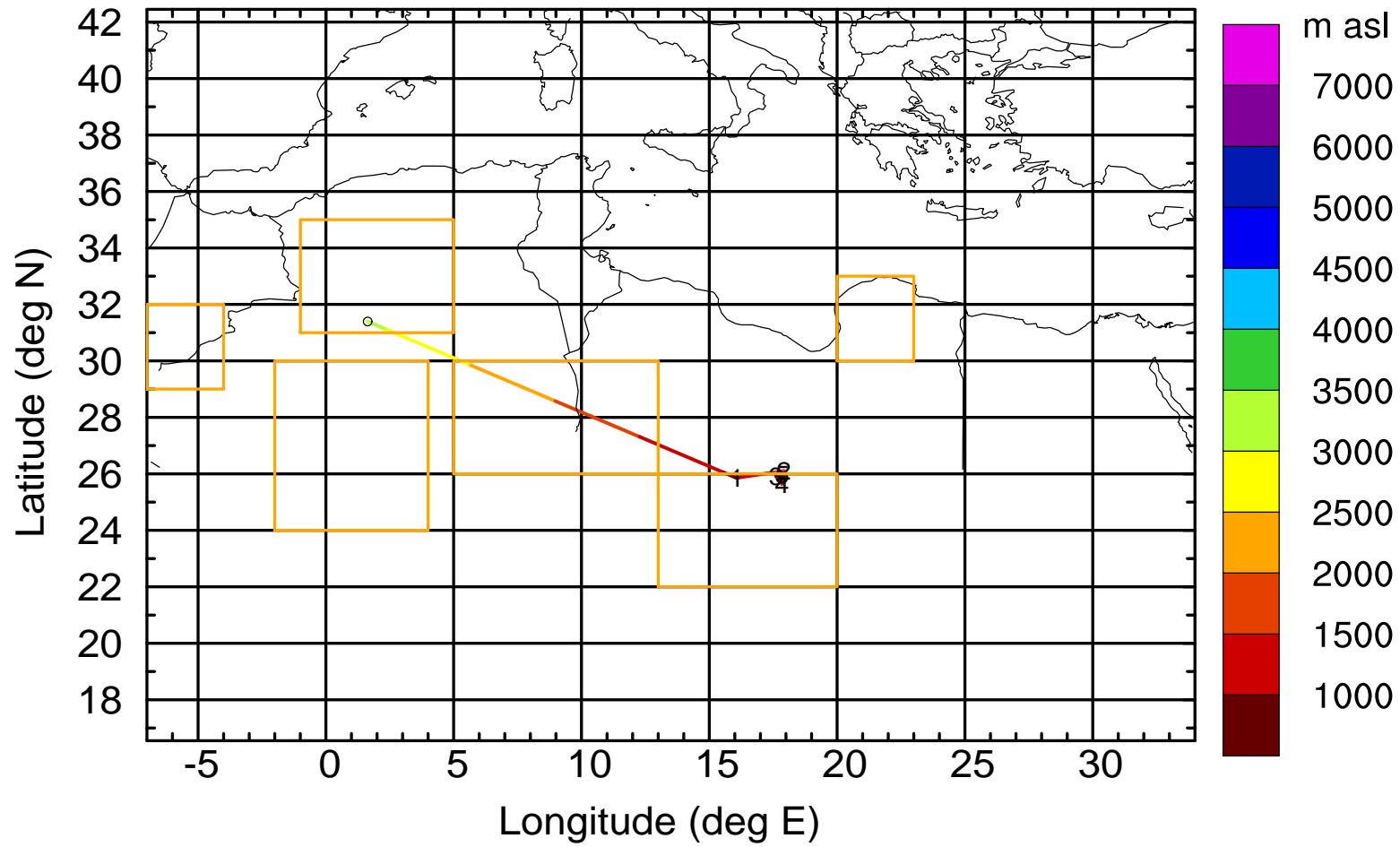
Level #12 of flight 170406a

BWD 20170406/06 -66H = 03/12 UTC



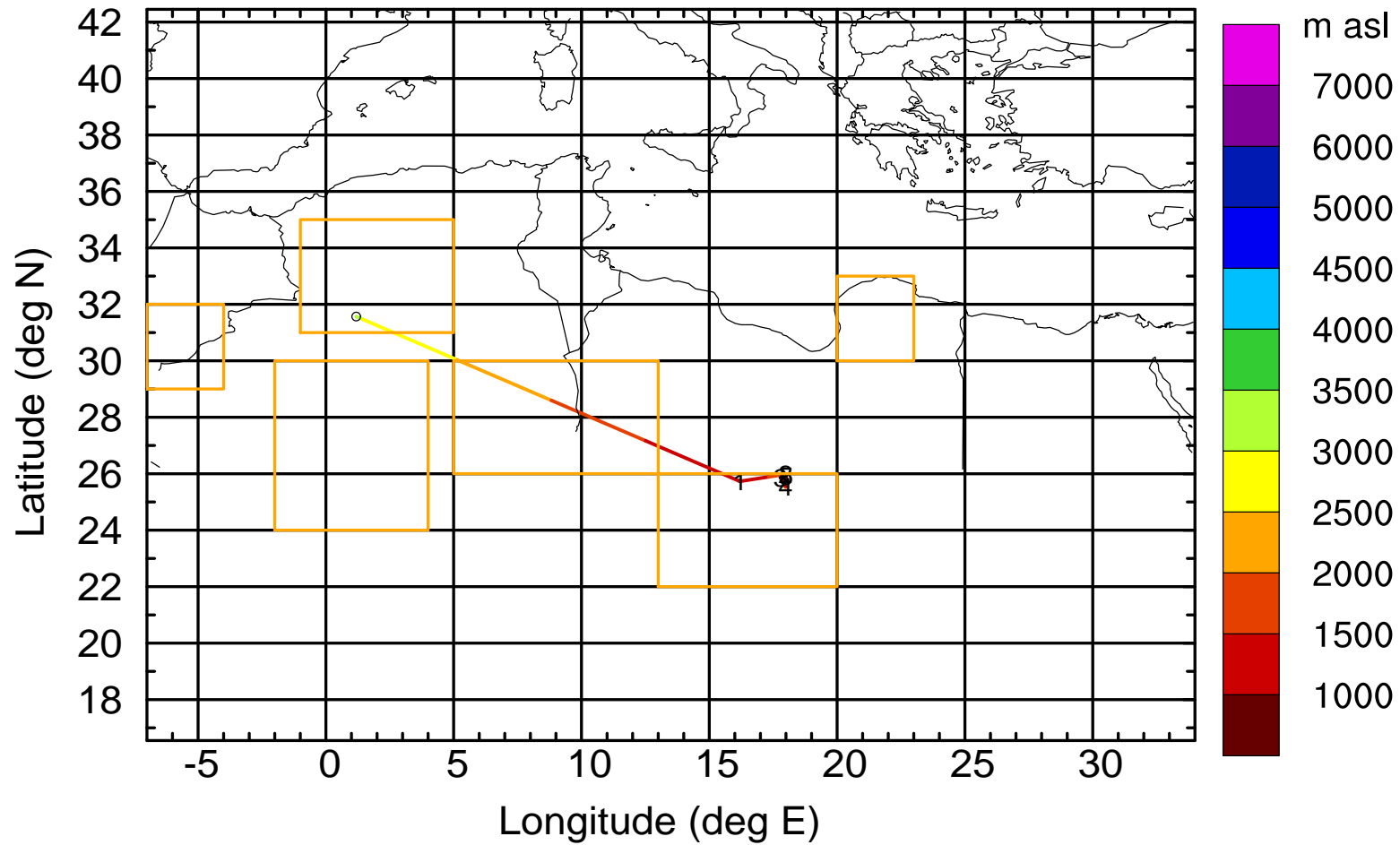
Level #12 of flight 170406a

BWD 20170406/06 -67H = 03/11 UTC



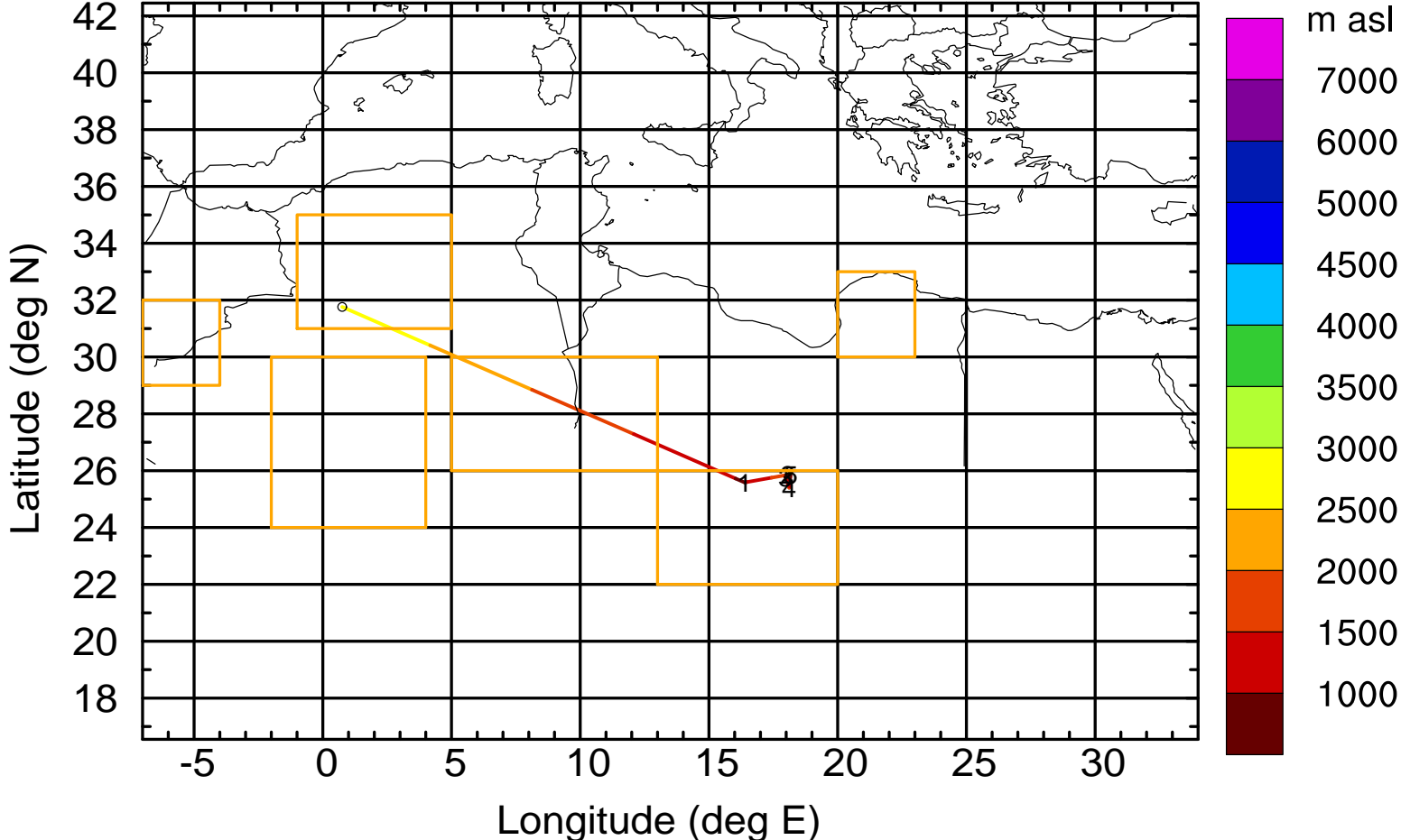
Level #12 of flight 170406a

BWD 20170406/06 -68H = 03/10 UTC



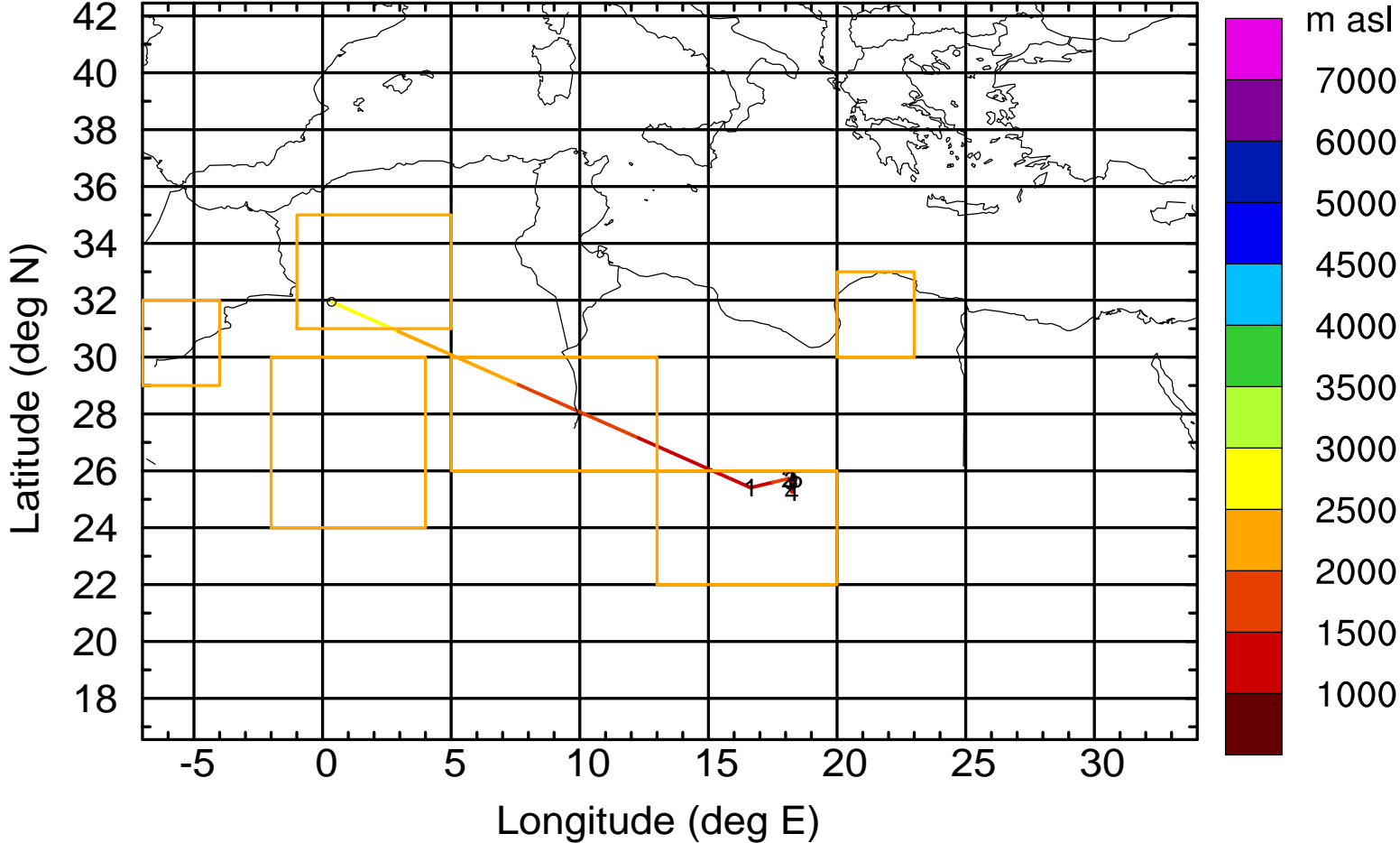
Level #12 of flight 170406a

BWD 20170406/06 -69H = 03/09 UTC



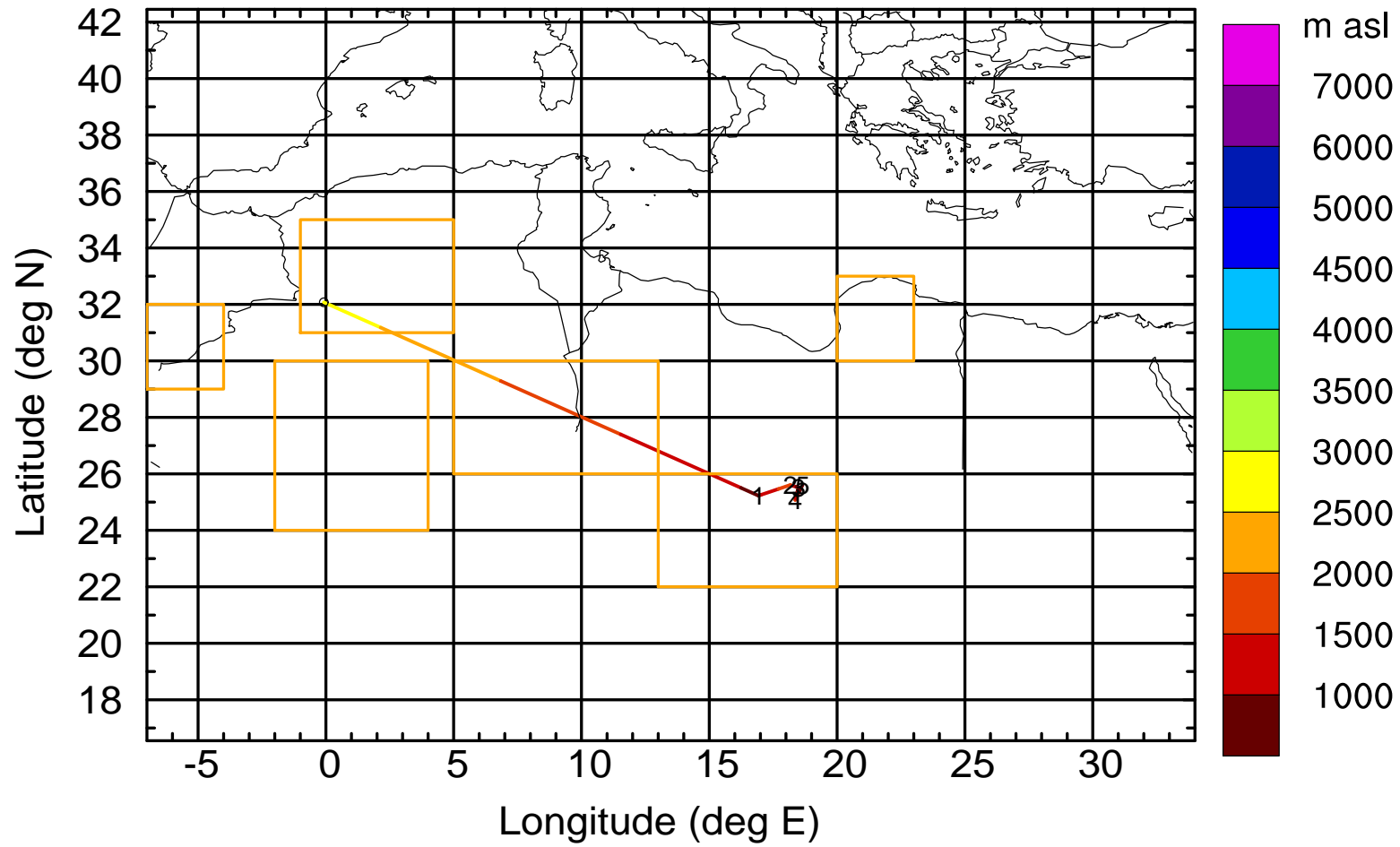
Level #12 of flight 170406a

BWD 20170406/06 -70H = 03/08 UTC



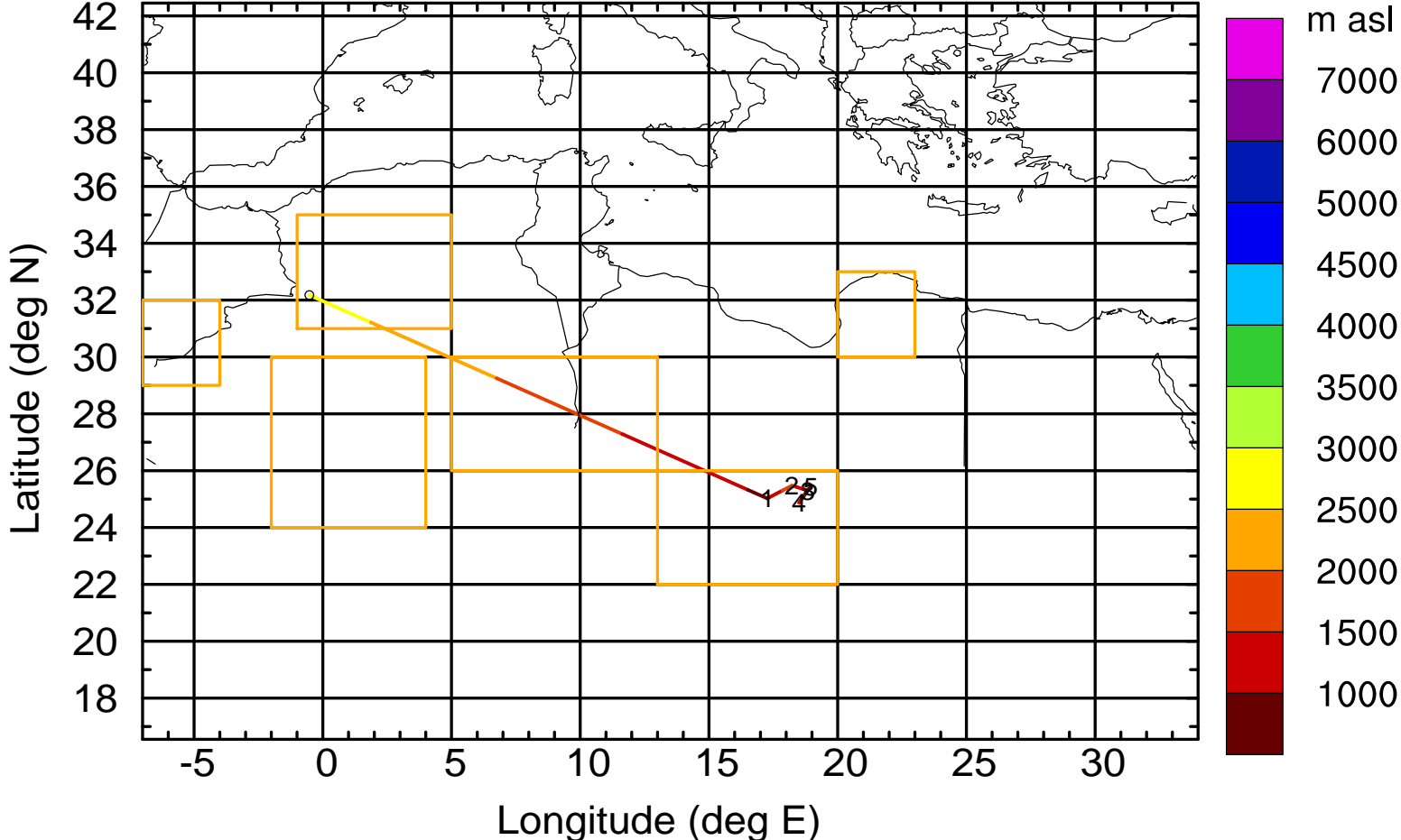
Level #12 of flight 170406a

BWD 20170406/06 -71H = 03/07 UTC



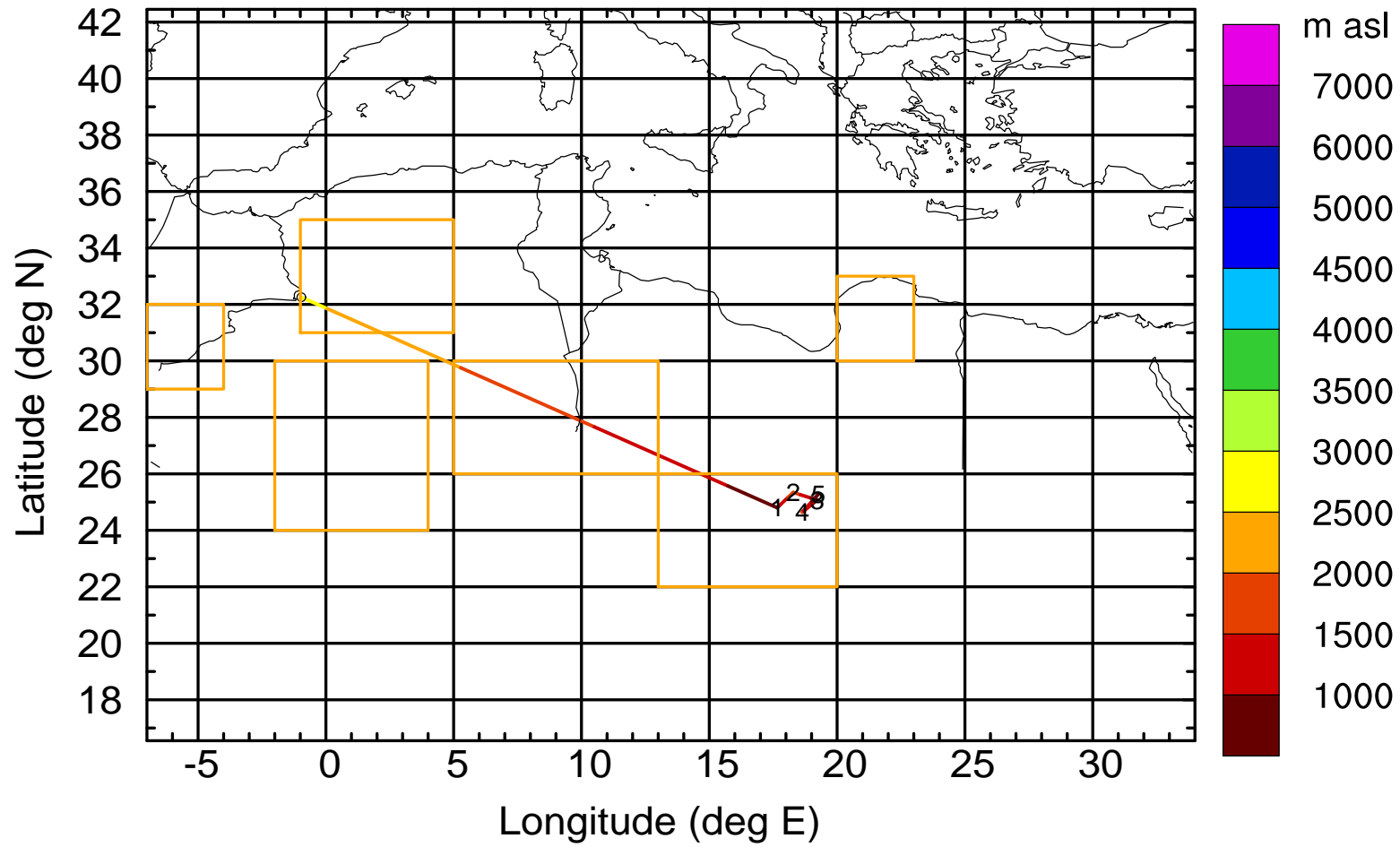
Level #12 of flight 170406a

BWD 20170406/06 -72H = 03/06 UTC



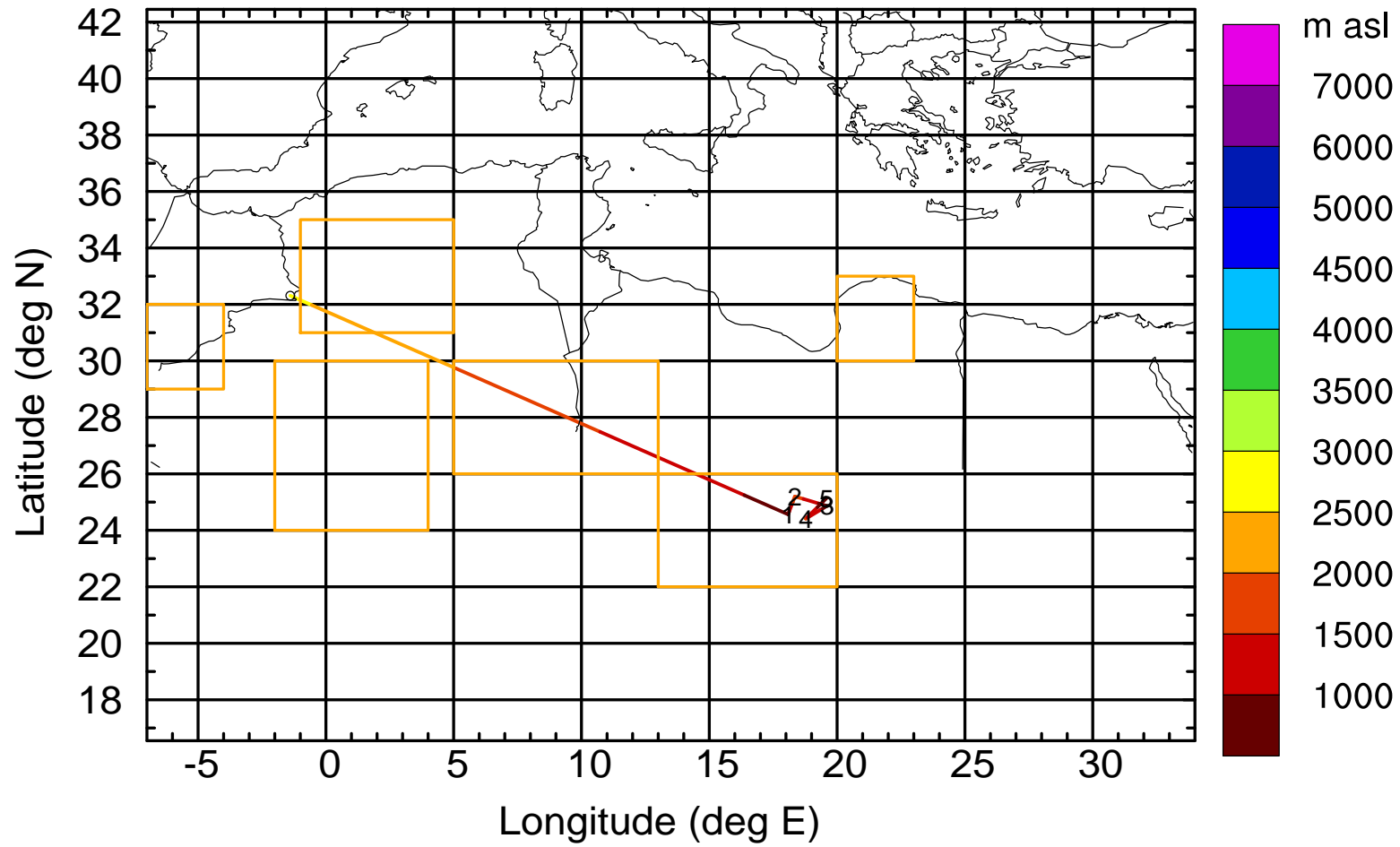
Level #12 of flight 170406a

BWD 20170406/06 -73H = 03/05 UTC



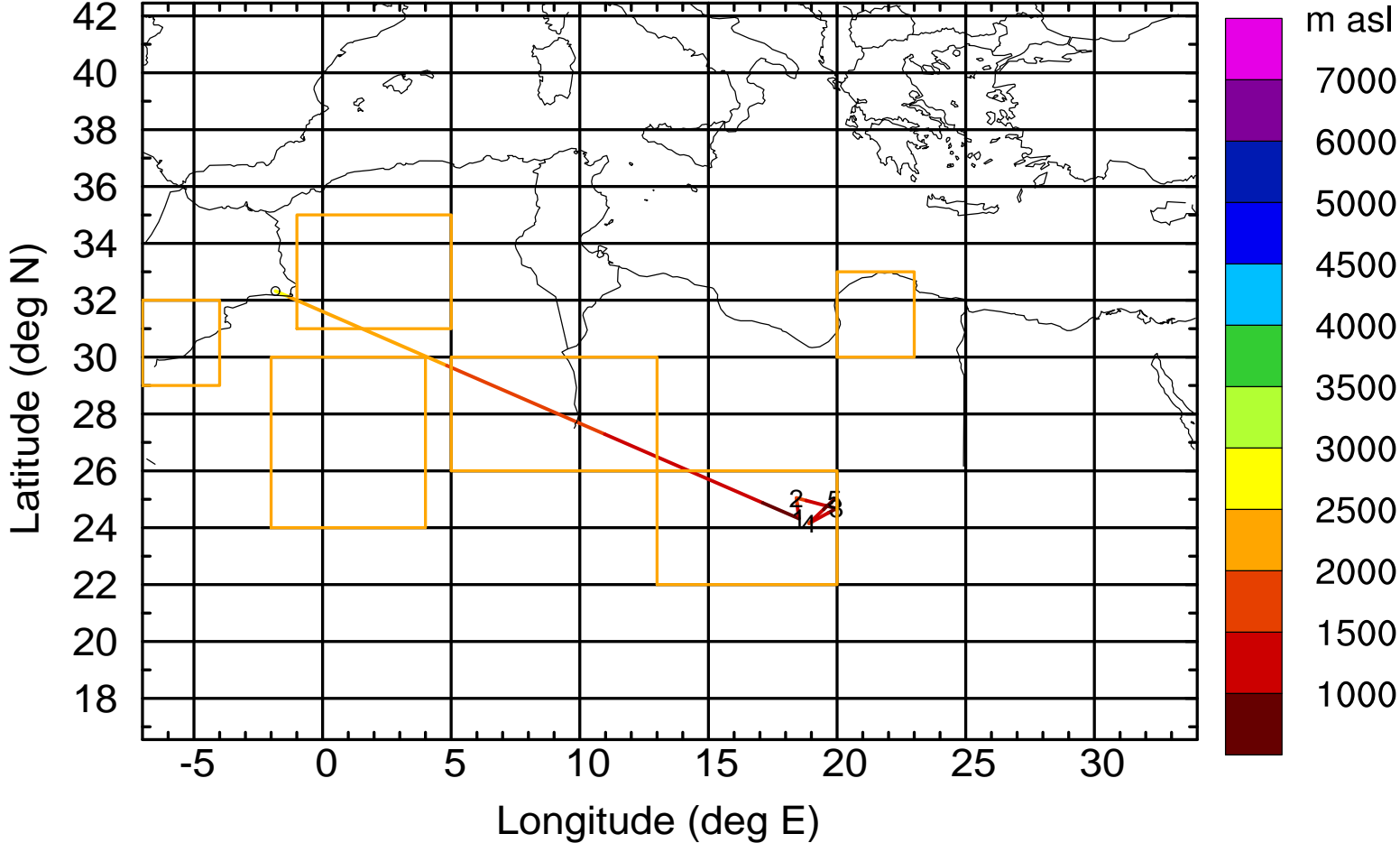
Level #12 of flight 170406a

BWD 20170406/06 -74H = 03/04 UTC



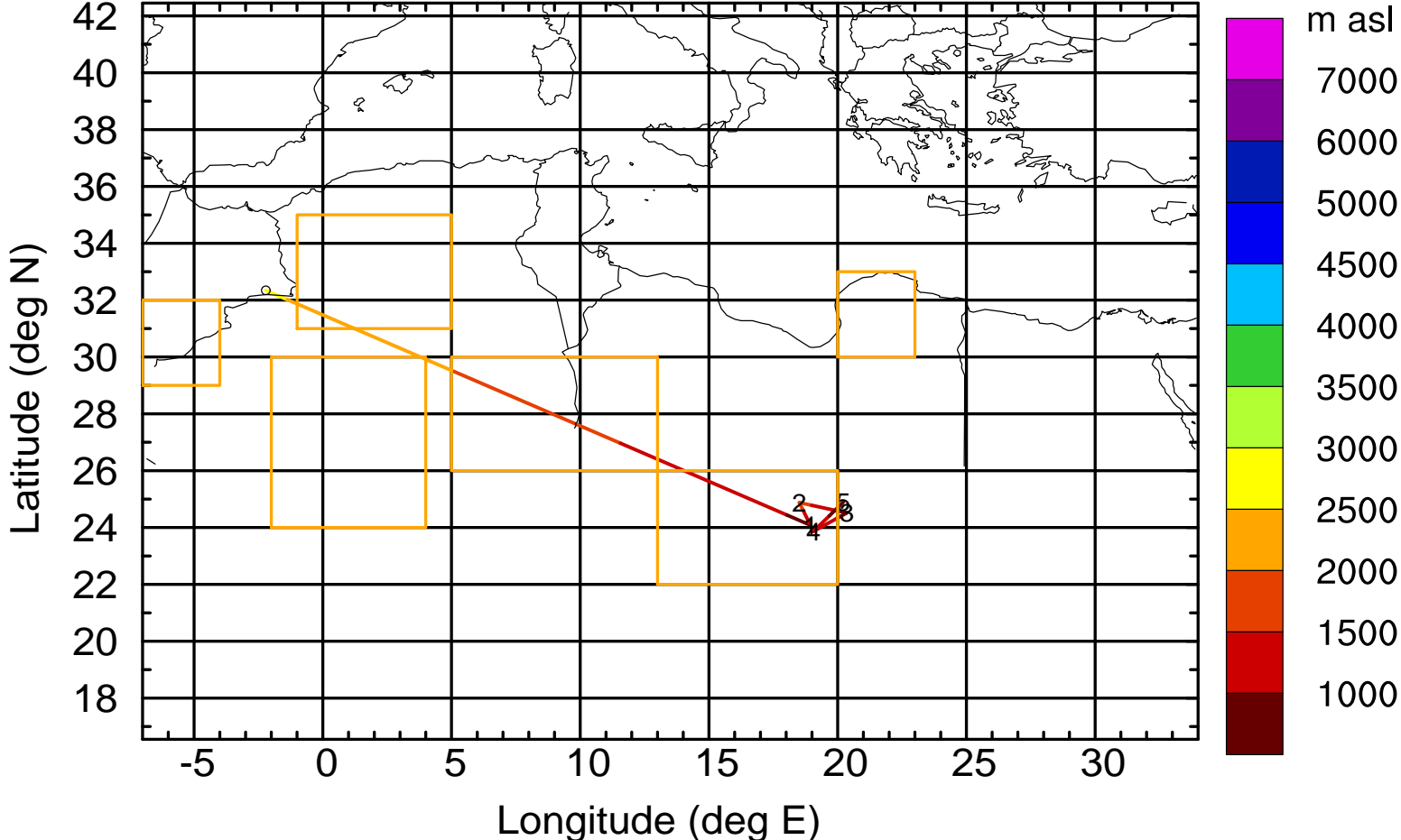
Level #12 of flight 170406a

BWD 20170406/06 -75H = 03/03 UTC



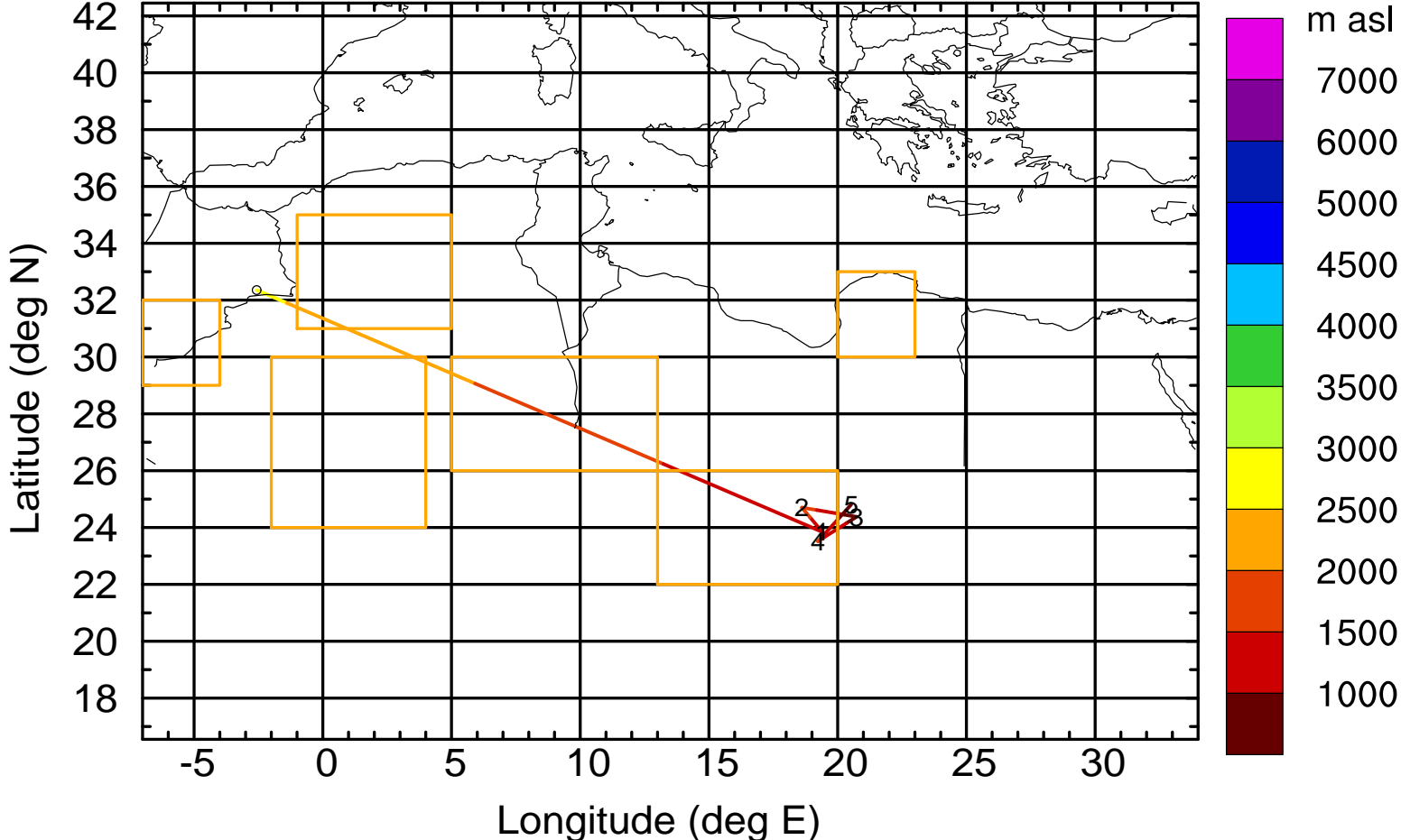
Level #12 of flight 170406a

BWD 20170406/06 -76H = 03/02 UTC



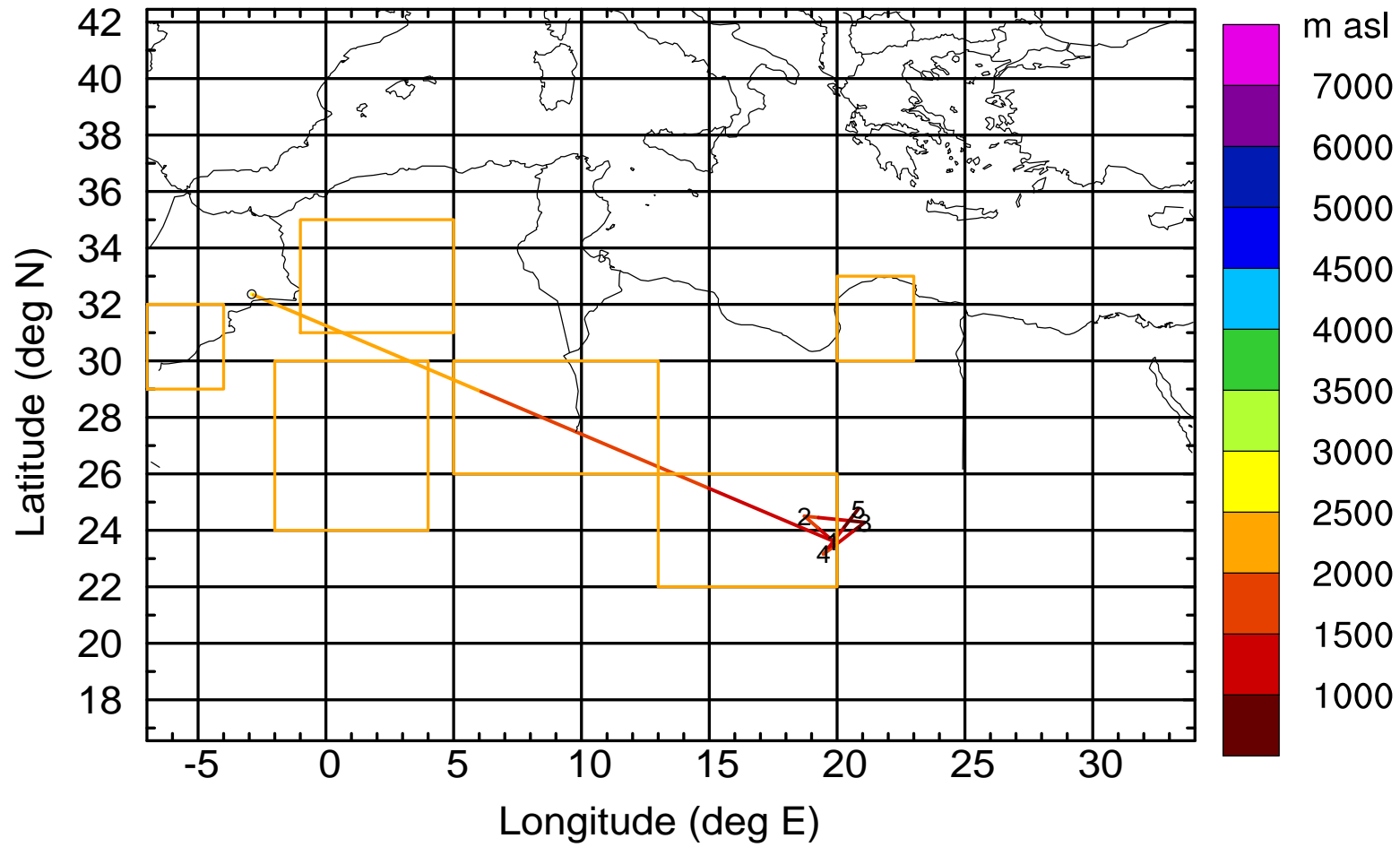
Level #12 of flight 170406a

BWD 20170406/06 -77H = 03/01 UTC



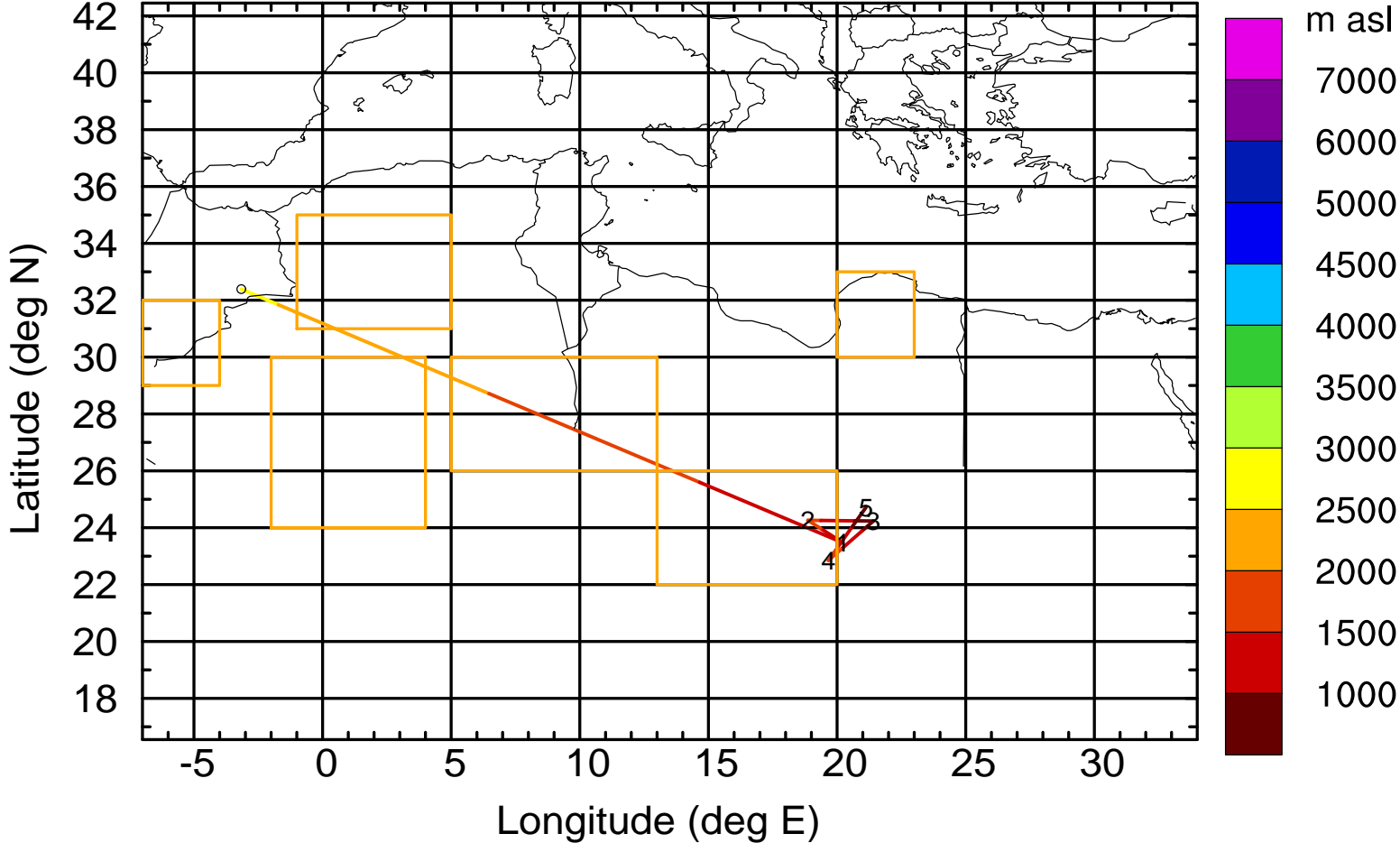
Level #12 of flight 170406a

BWD 20170406/06 -78H = 03/00 UTC



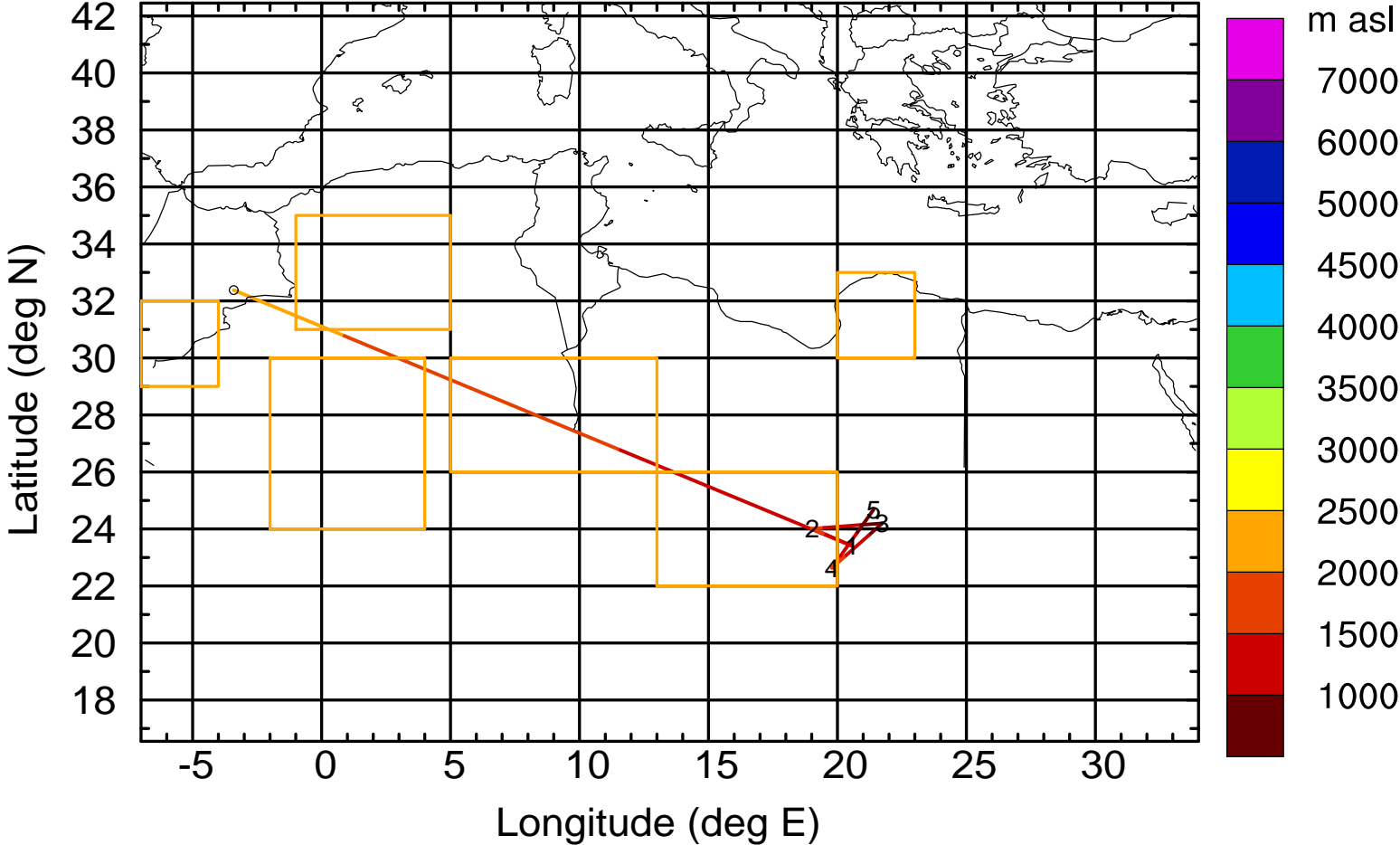
Level #12 of flight 170406a

BWD 20170406/06 -79H = 02/23 UTC



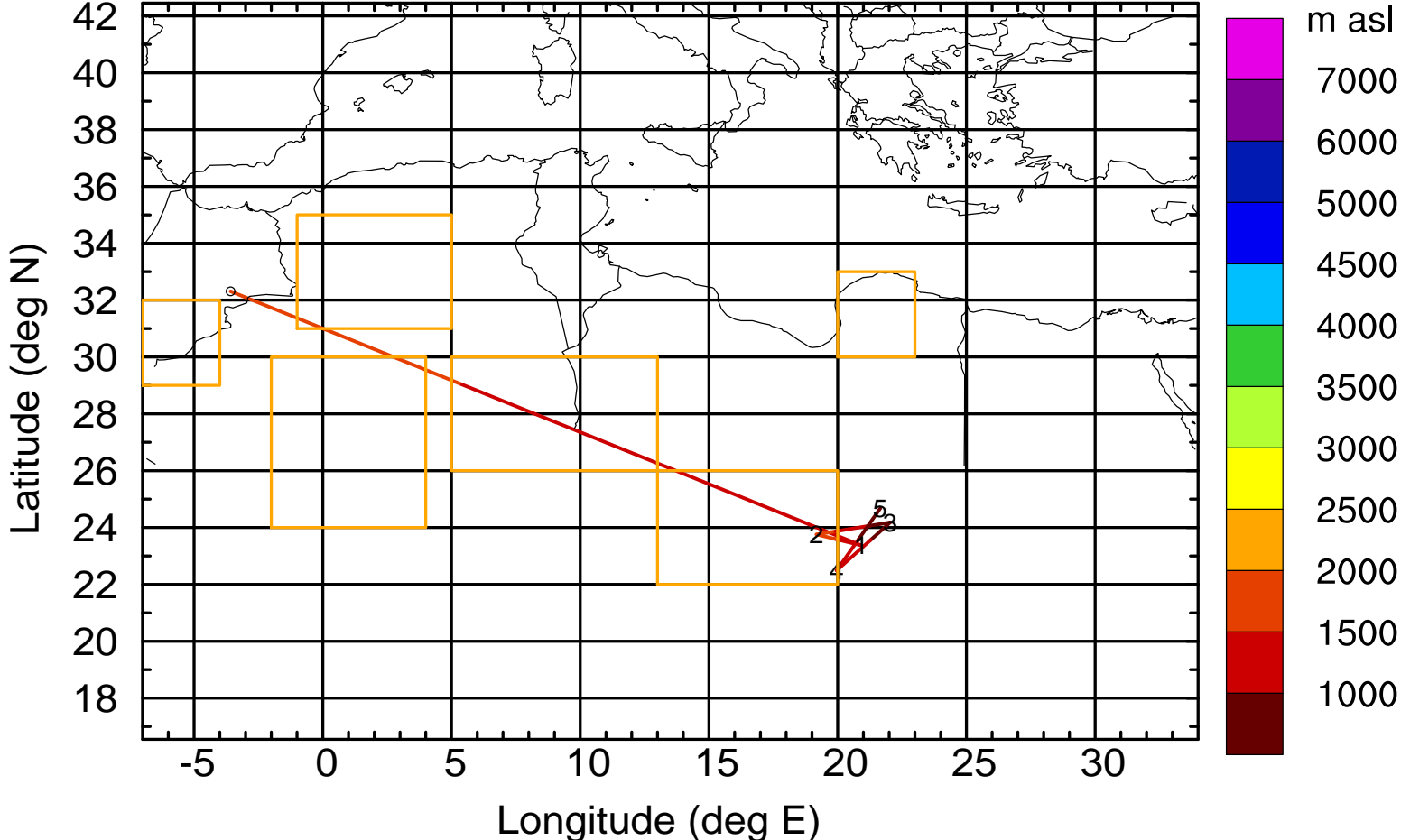
Level #12 of flight 170406a

BWD 20170406/06 -80H = 02/22 UTC



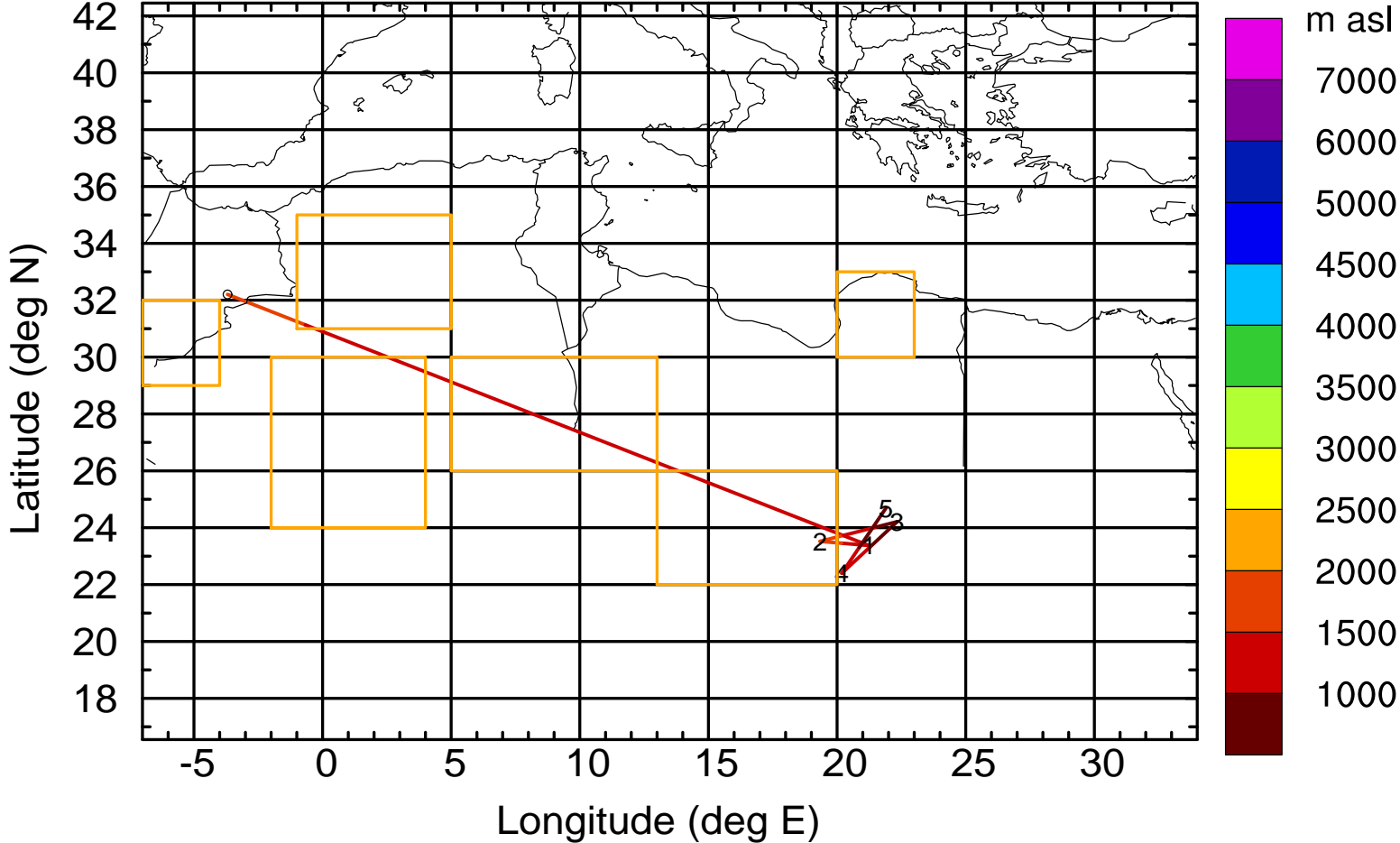
Level #12 of flight 170406a

BWD 20170406/06 -81H = 02/21 UTC



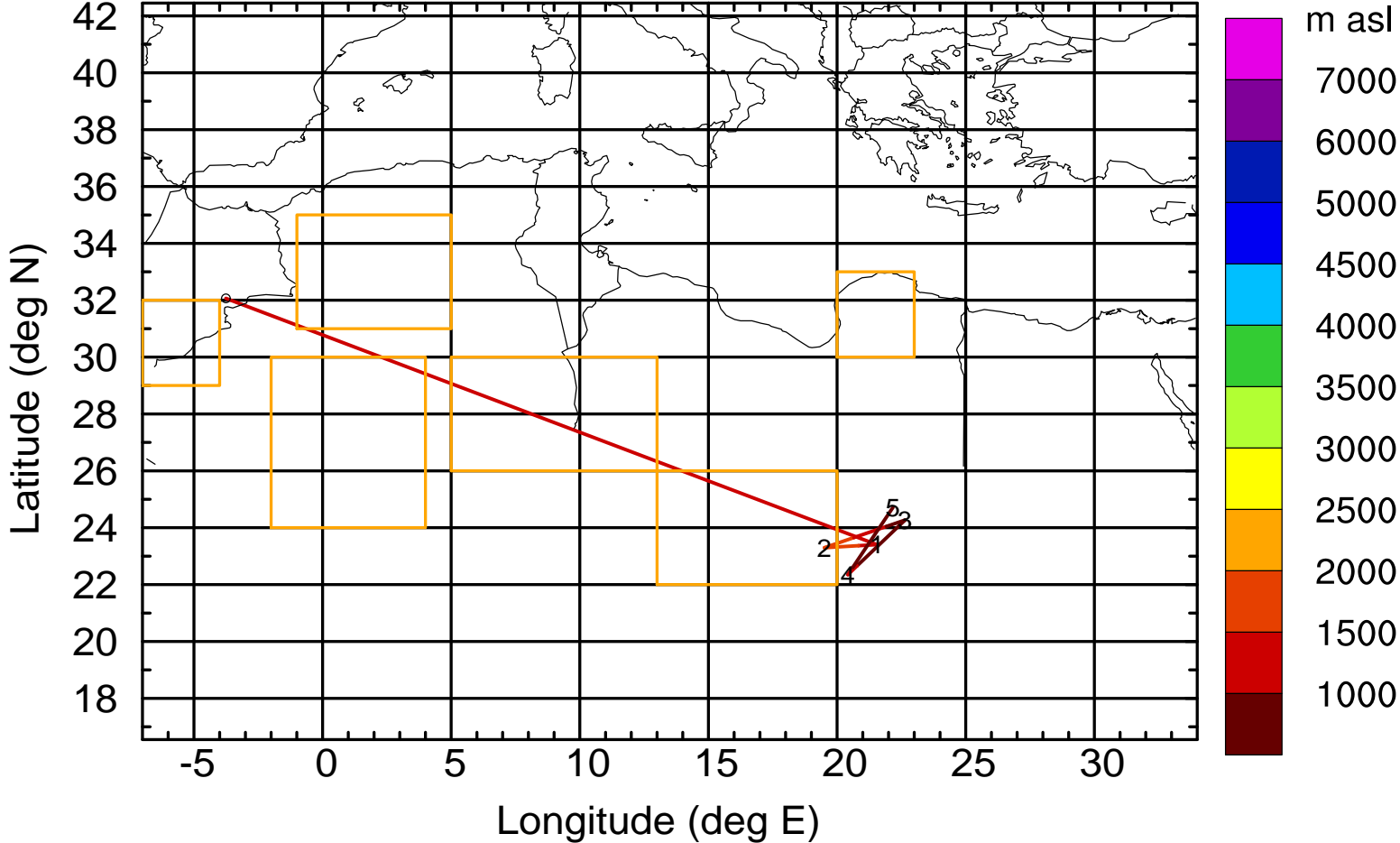
Level #12 of flight 170406a

BWD 20170406/06 -82H = 02/20 UTC



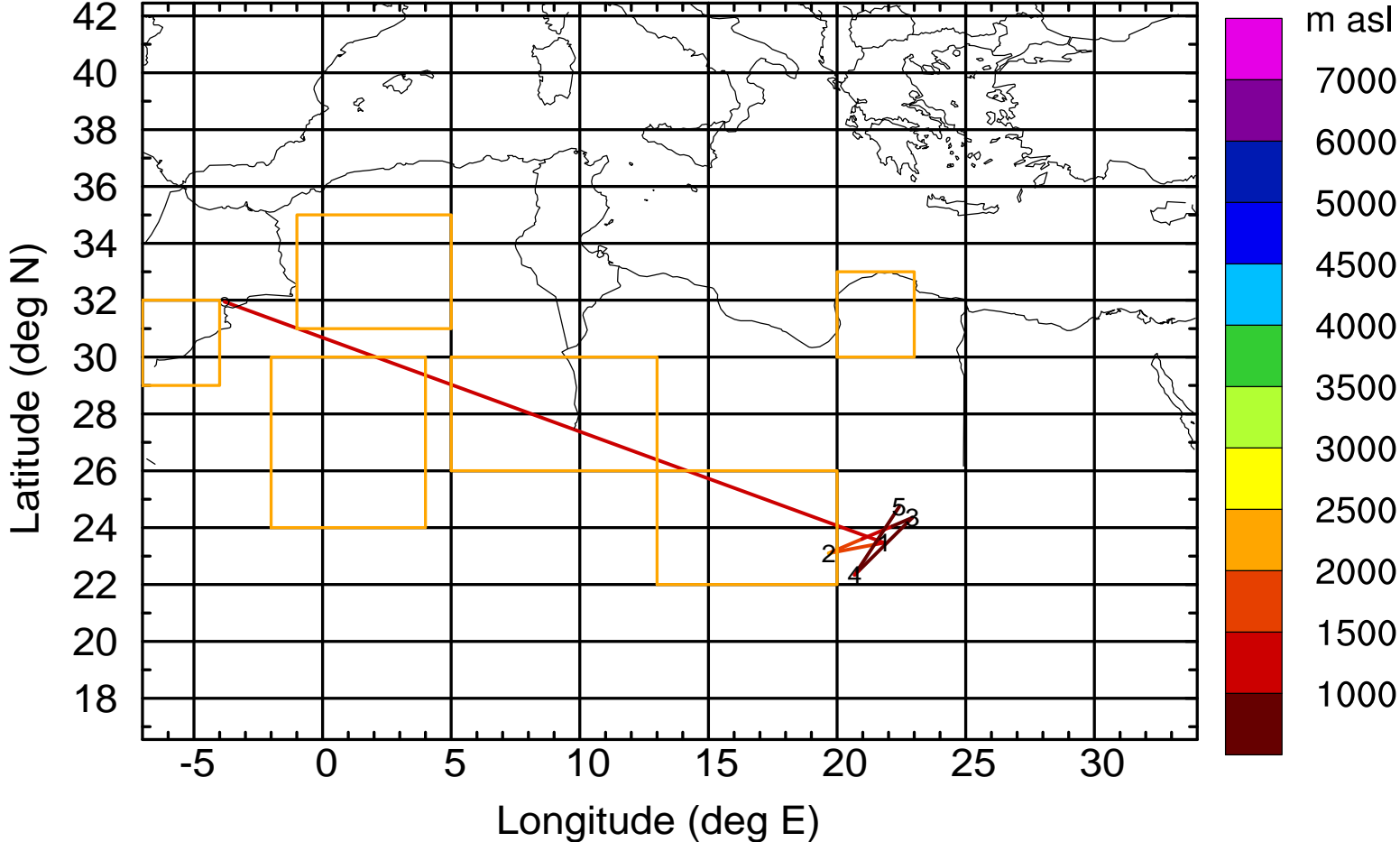
Level #12 of flight 170406a

BWD 20170406/06 -83H = 02/19 UTC



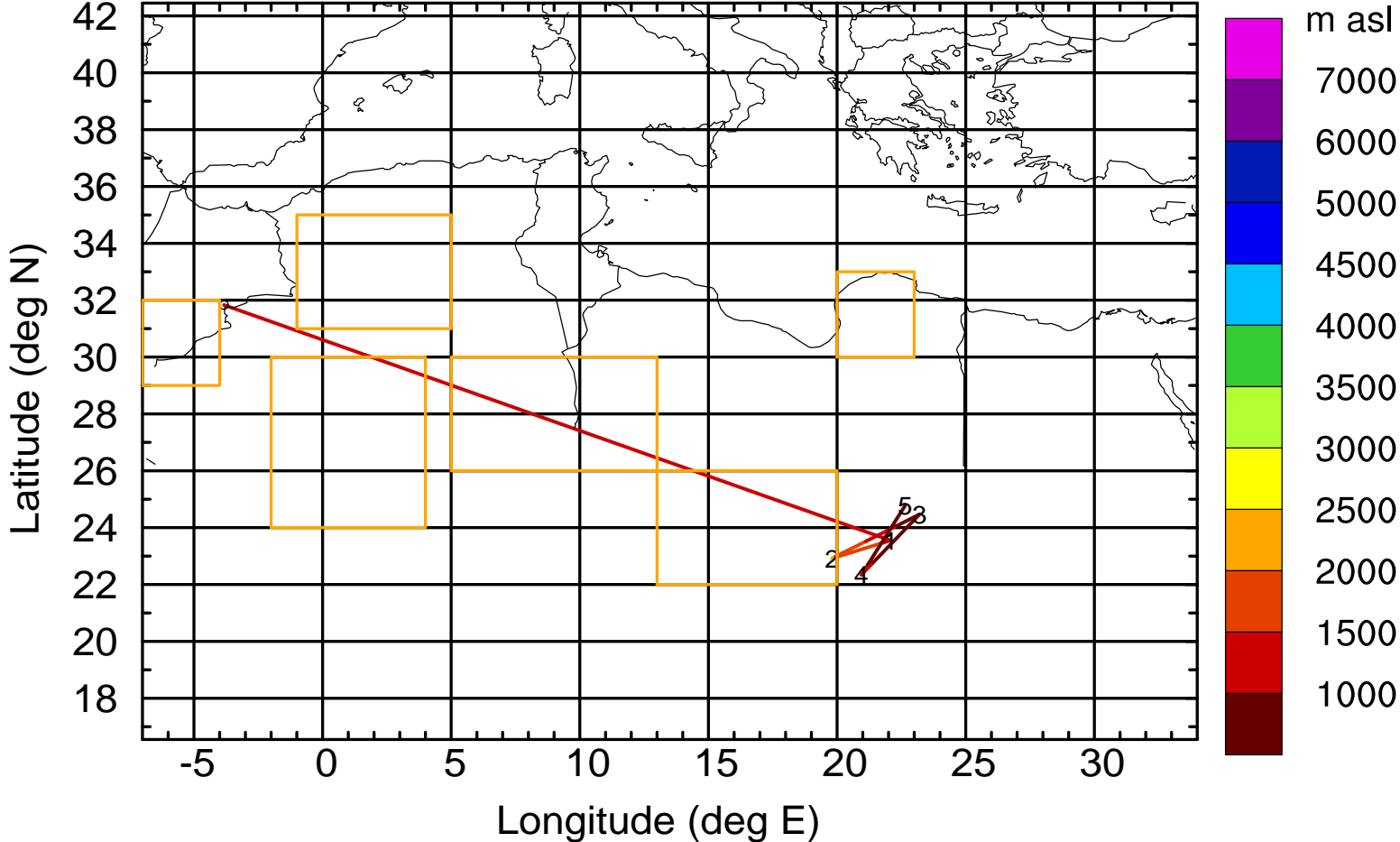
Level #12 of flight 170406a

BWD 20170406/06 -84H = 02/18 UTC



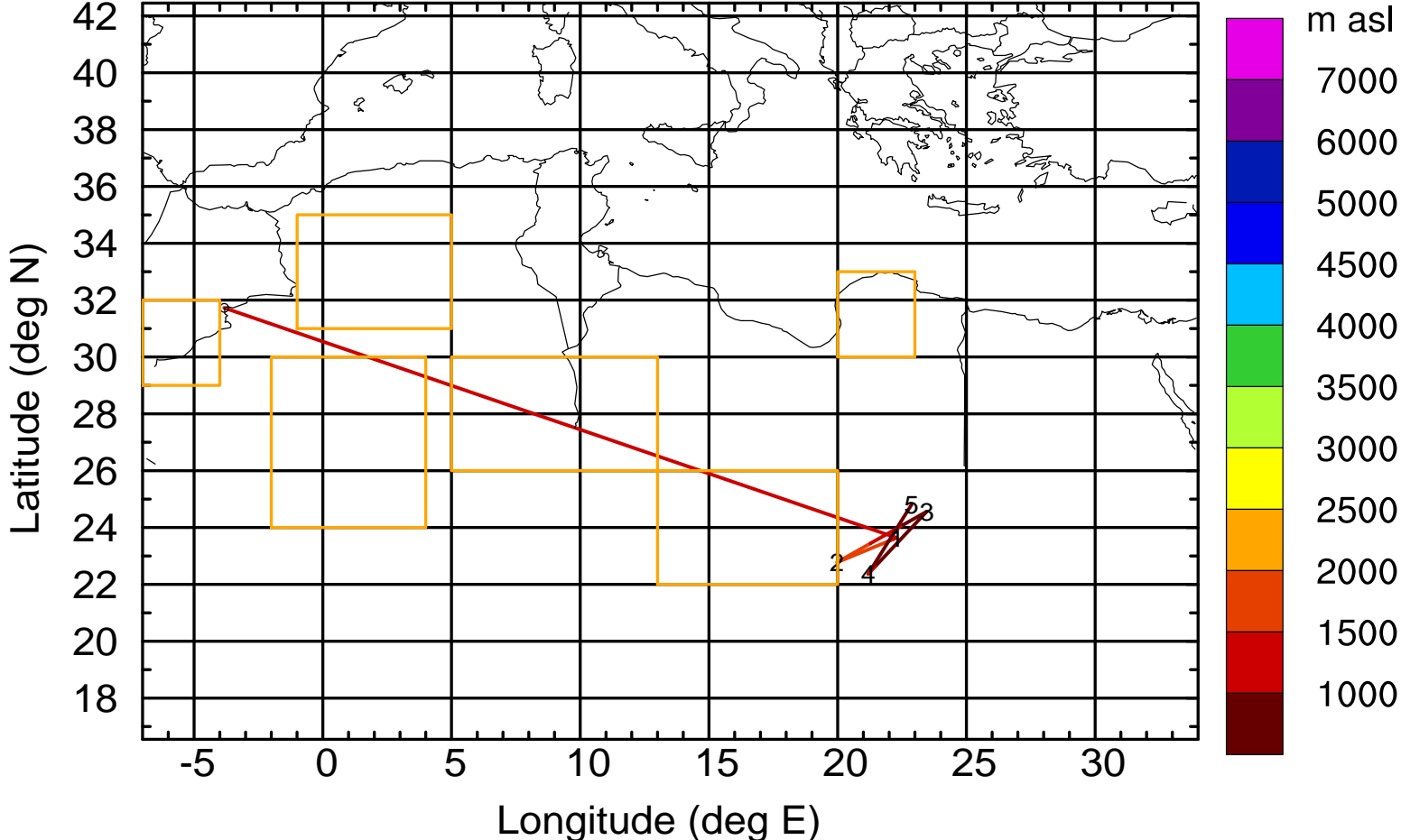
Level #12 of flight 170406a

BWD 20170406/06 -85H = 02/17 UTC



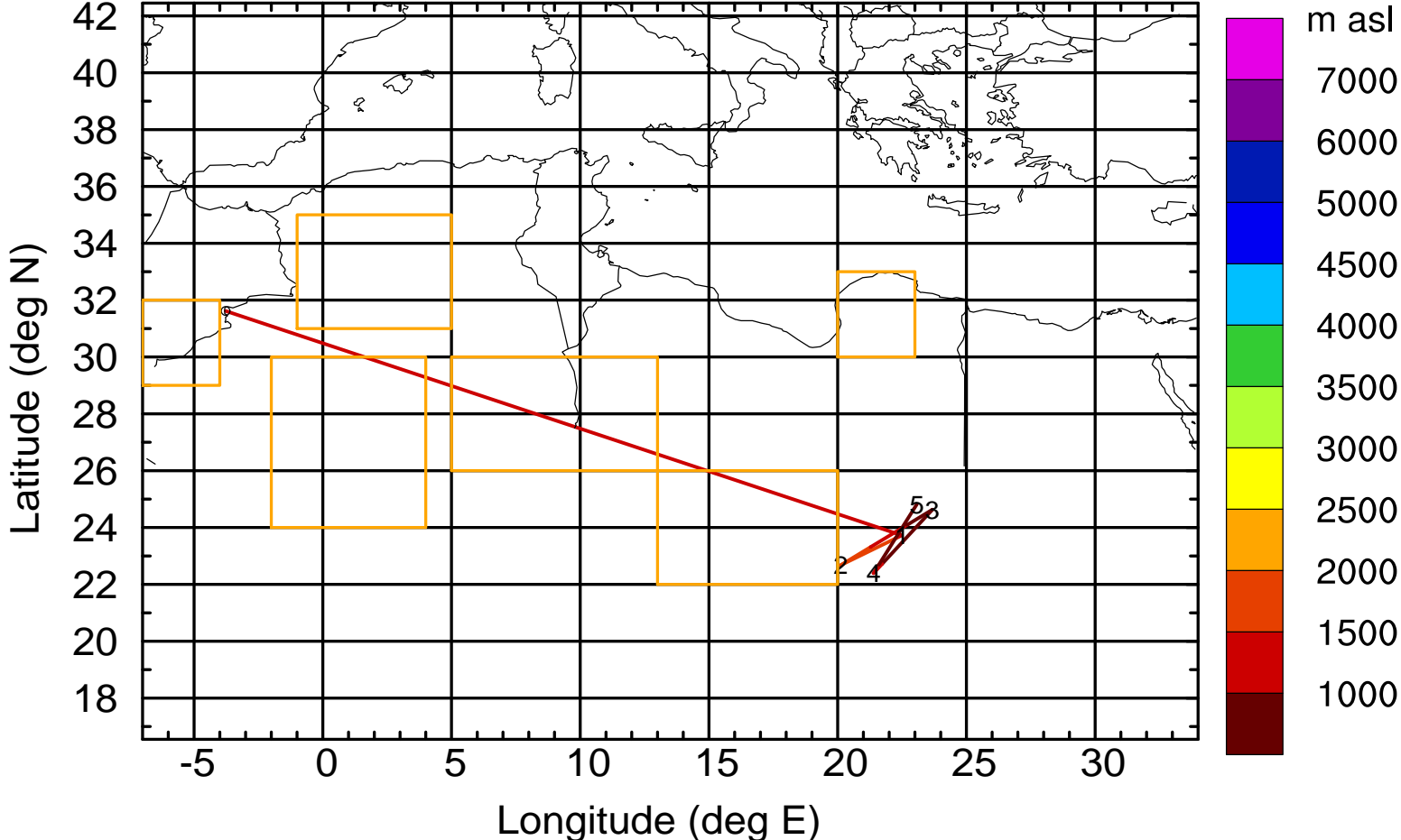
Level #12 of flight 170406a

BWD 20170406/06 -86H = 02/16 UTC



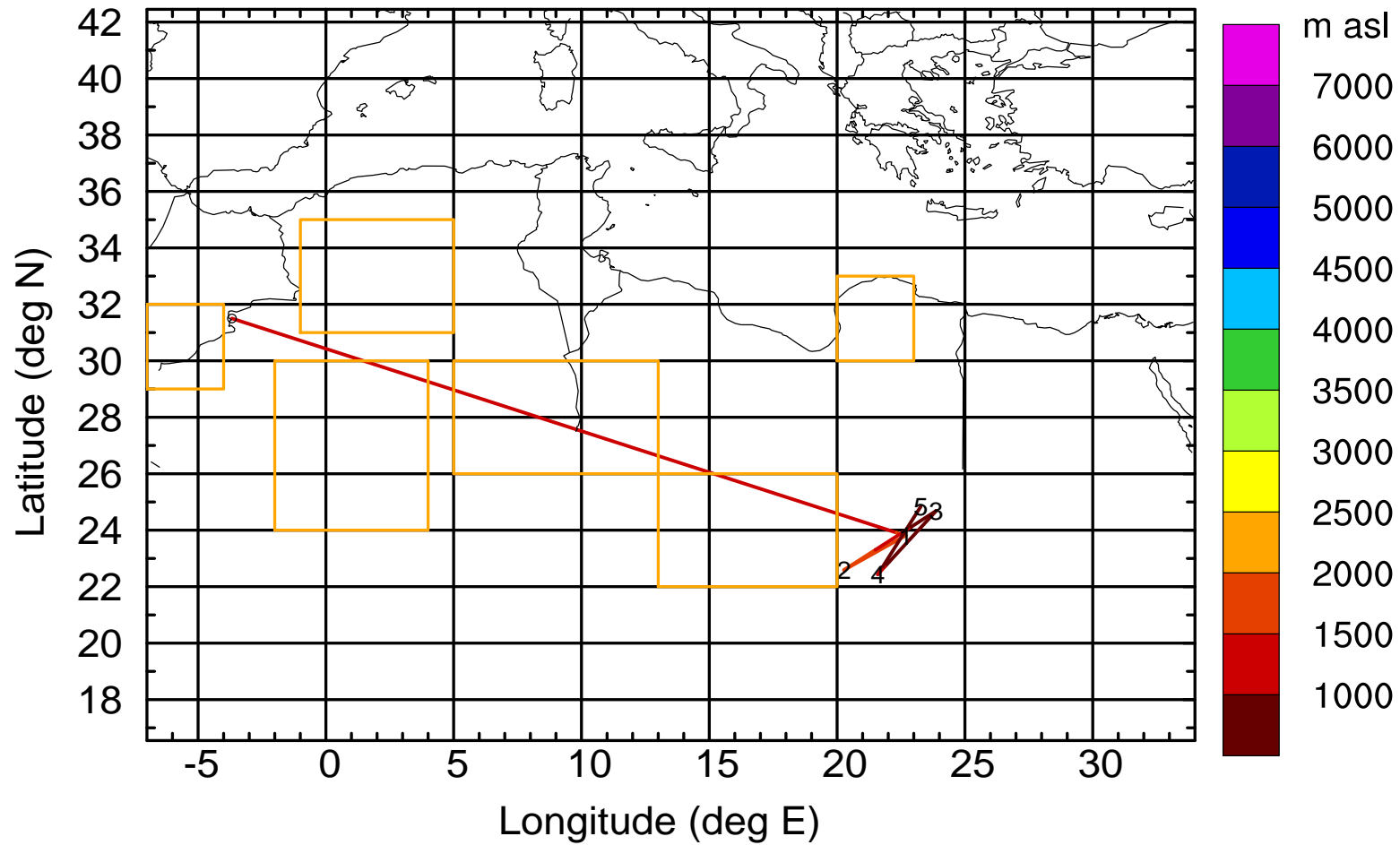
Level #12 of flight 170406a

BWD 20170406/06 -87H = 02/15 UTC



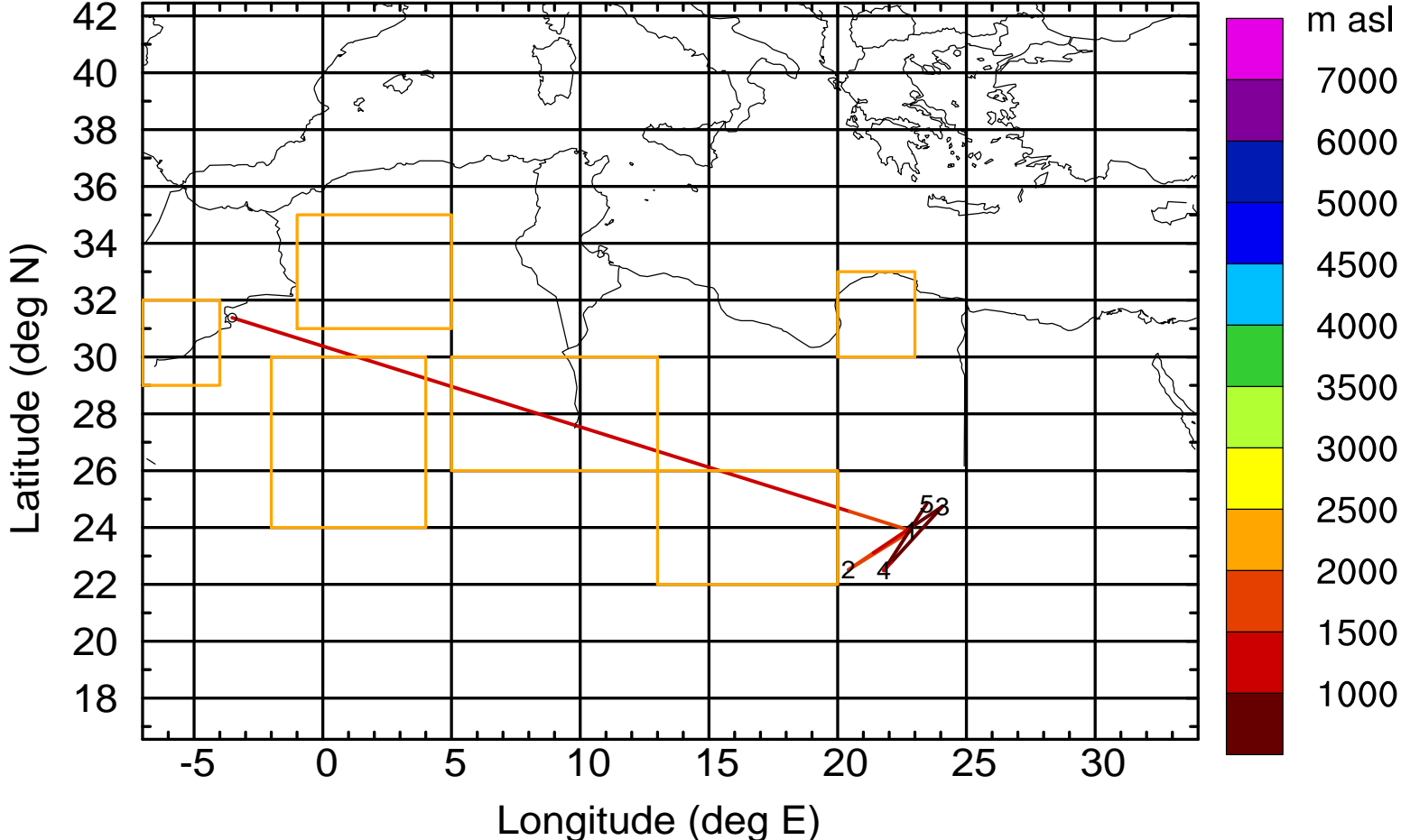
Level #12 of flight 170406a

BWD 20170406/06 -88H = 02/14 UTC



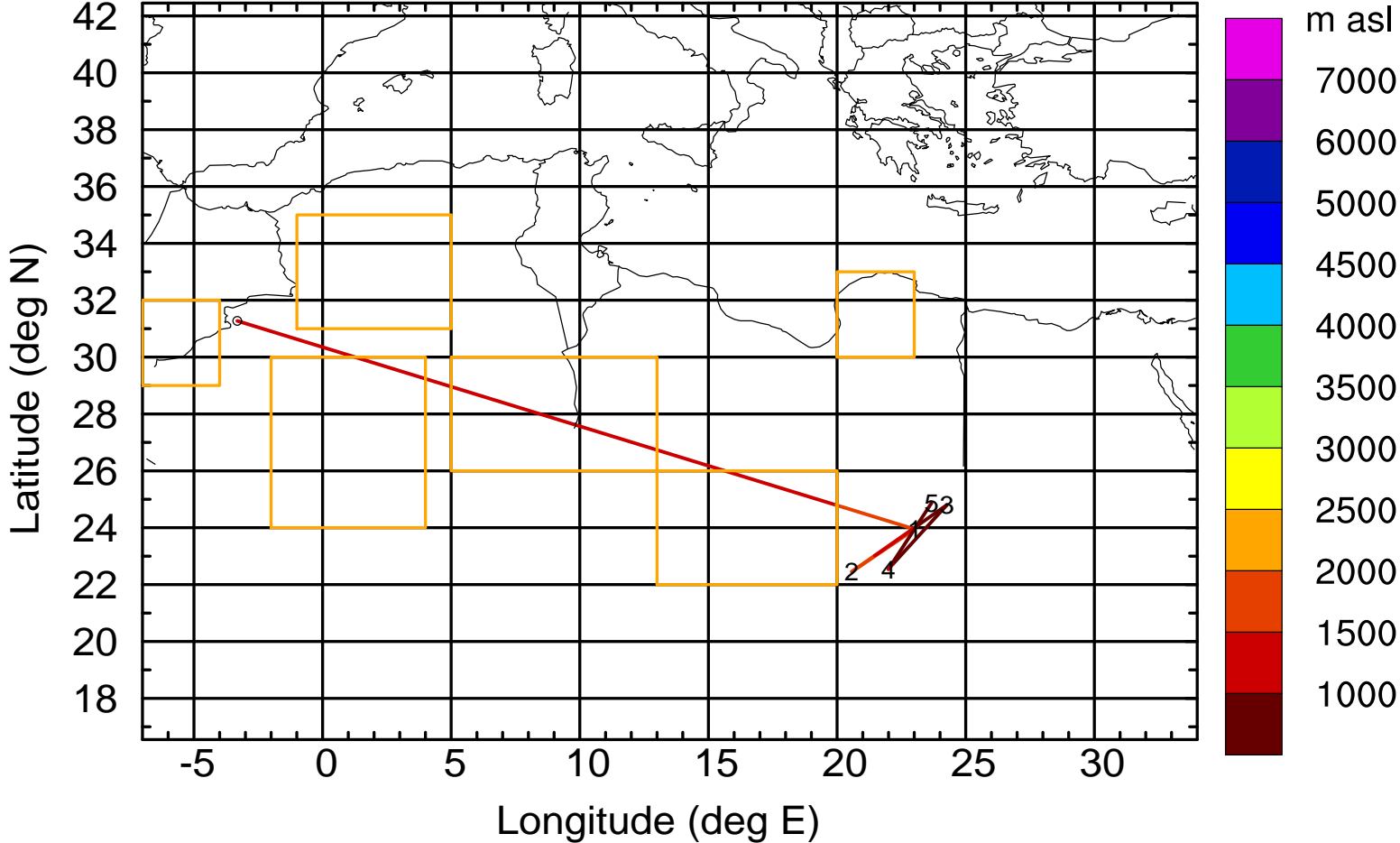
Level #12 of flight 170406a

BWD 20170406/06 -89H = 02/13 UTC



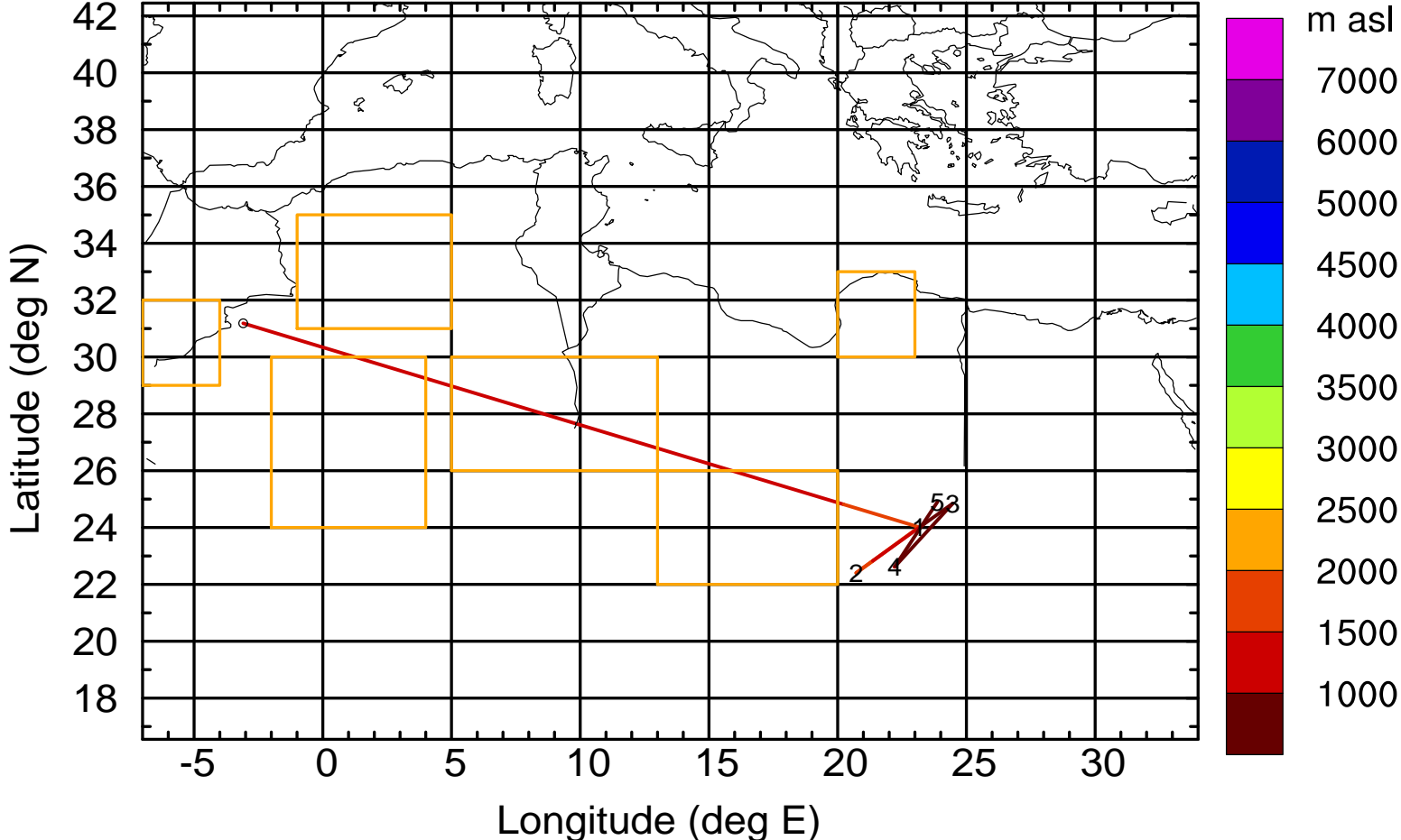
Level #12 of flight 170406a

BWD 20170406/06 -90H = 02/12 UTC



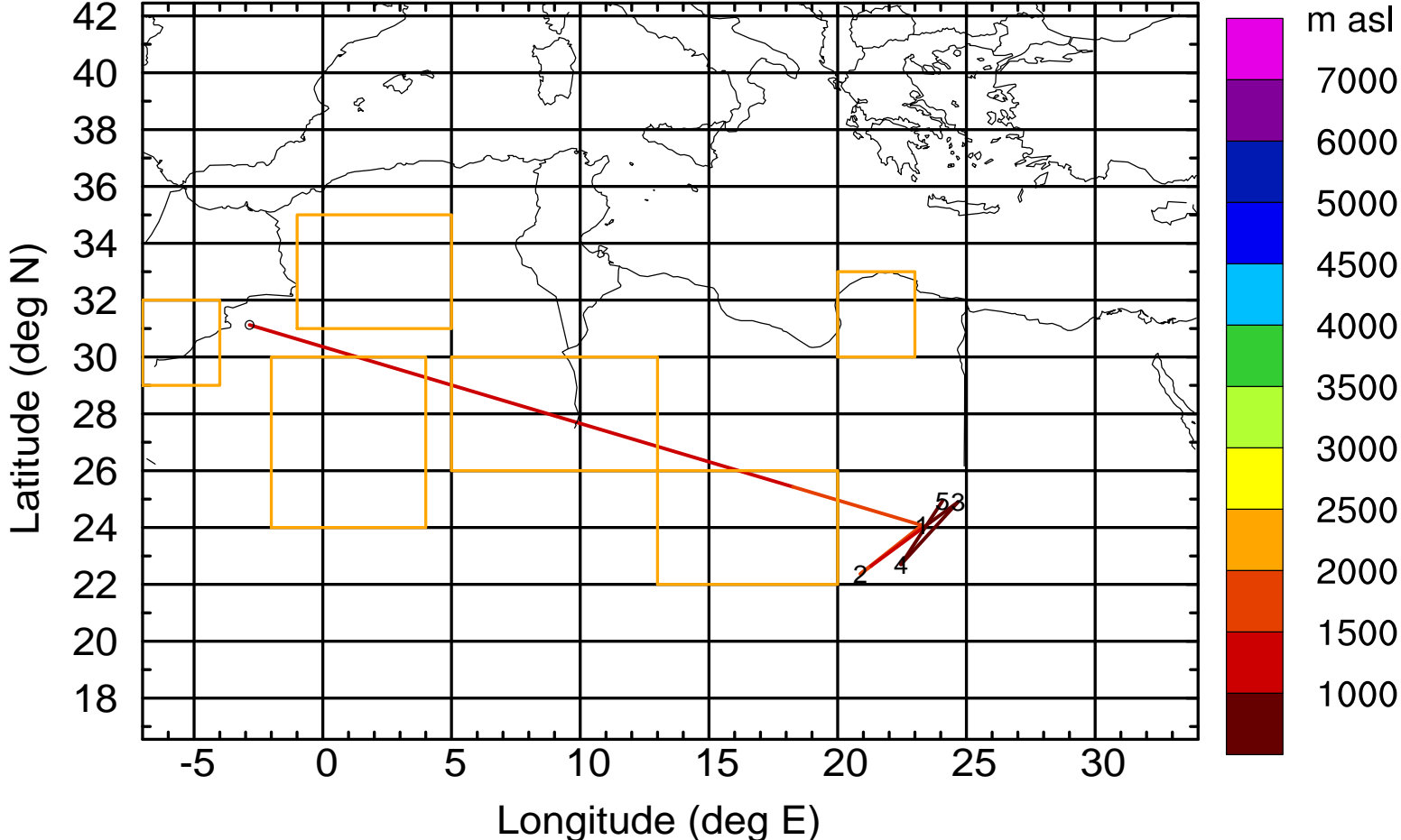
Level #12 of flight 170406a

BWD 20170406/06 -91H = 02/11 UTC



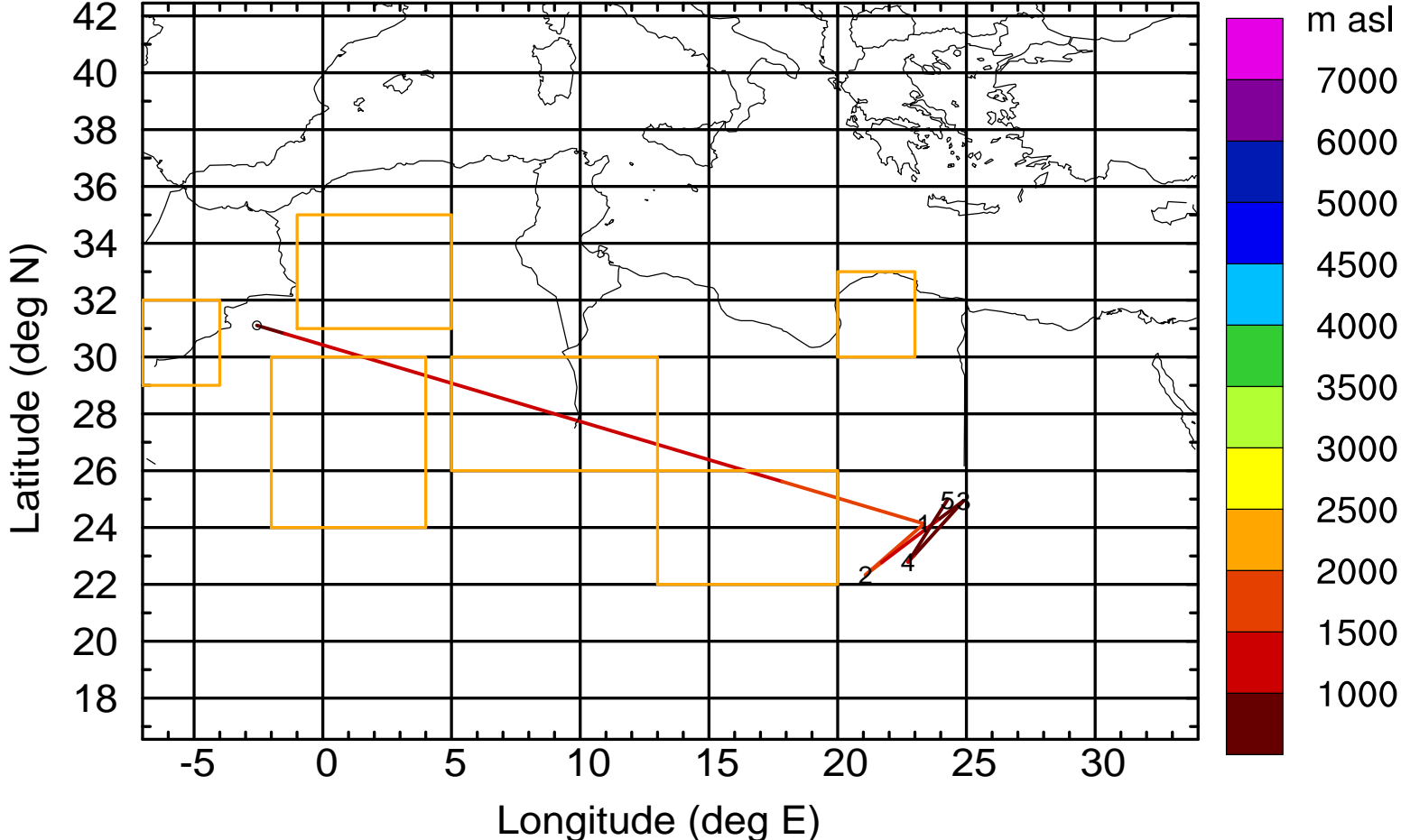
Level #12 of flight 170406a

BWD 20170406/06 -92H = 02/10 UTC



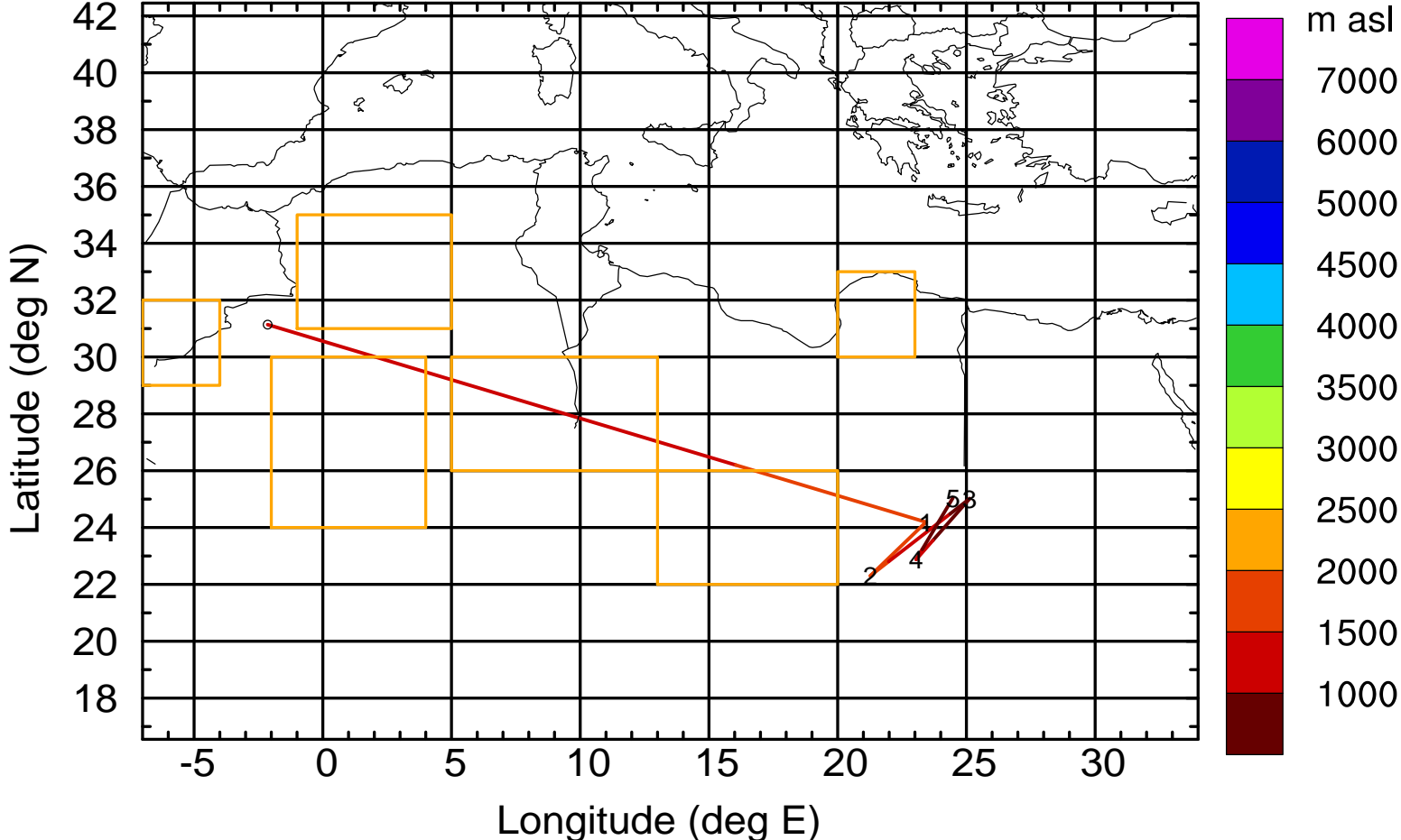
Level #12 of flight 170406a

BWD 20170406/06 -93H = 02/09 UTC



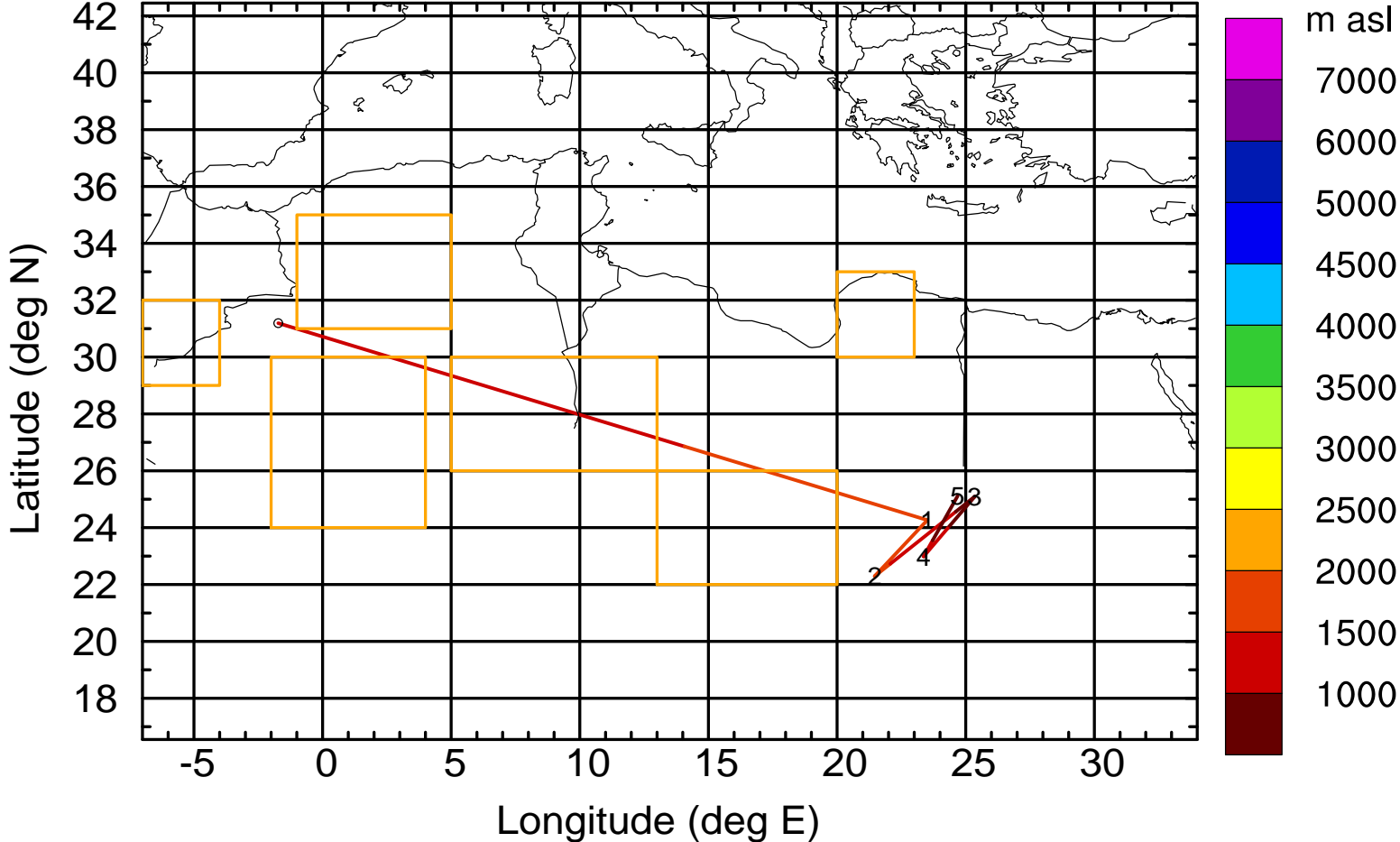
Level #12 of flight 170406a

BWD 20170406/06 -94H = 02/08 UTC



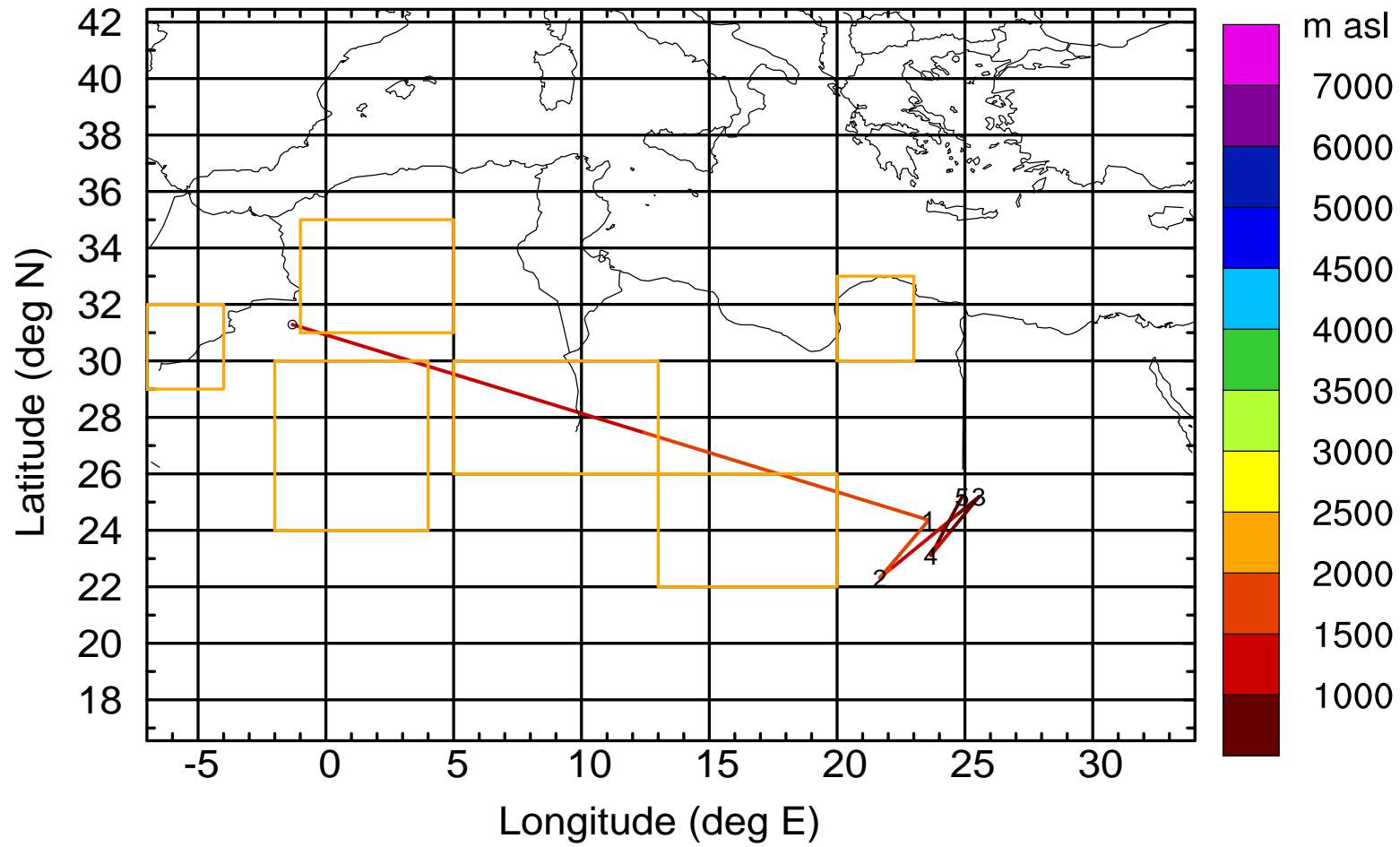
Level #12 of flight 170406a

BWD 20170406/06 -95H = 02/07 UTC



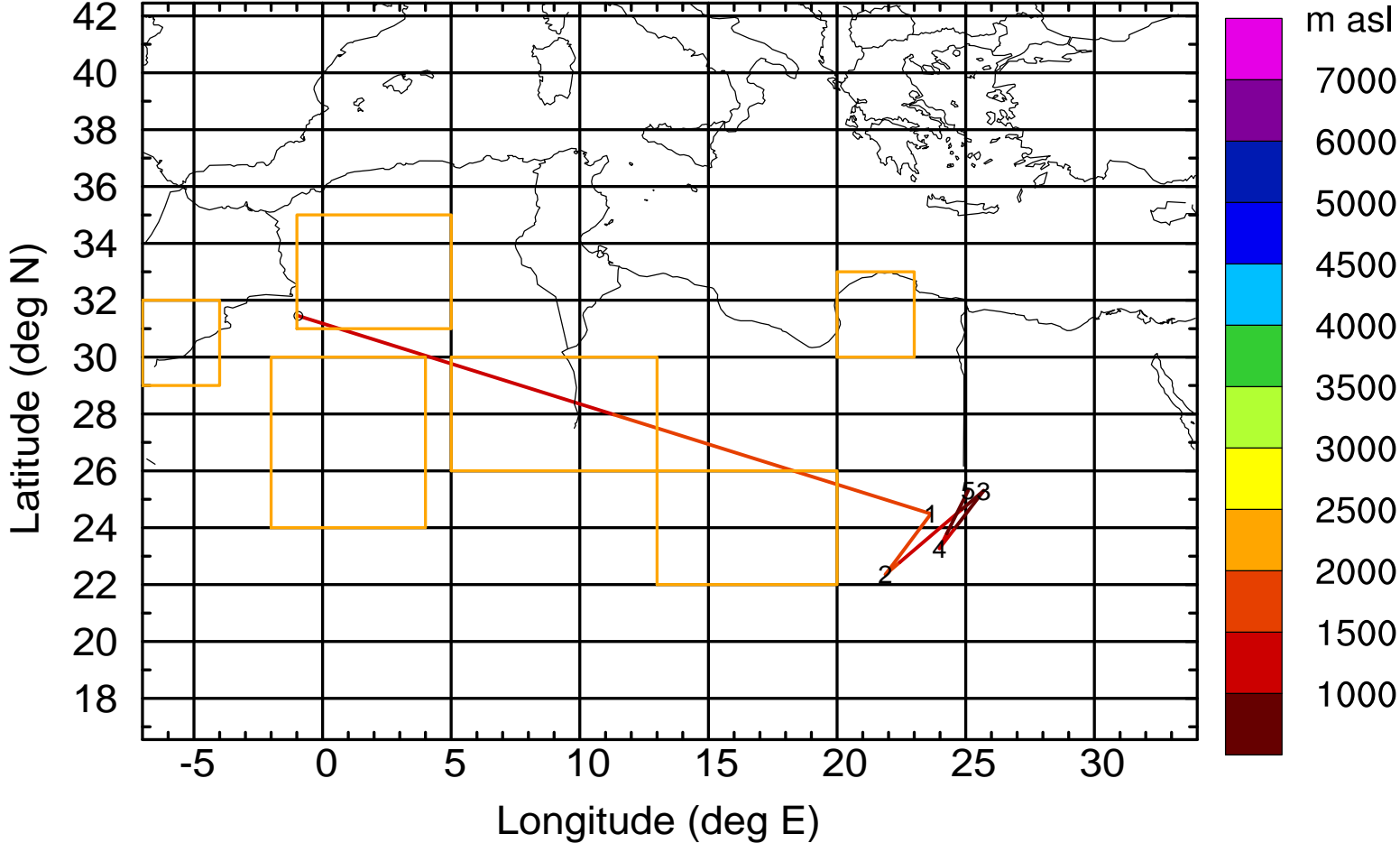
Level #12 of flight 170406a

BWD 20170406/06 -96H = 02/06 UTC



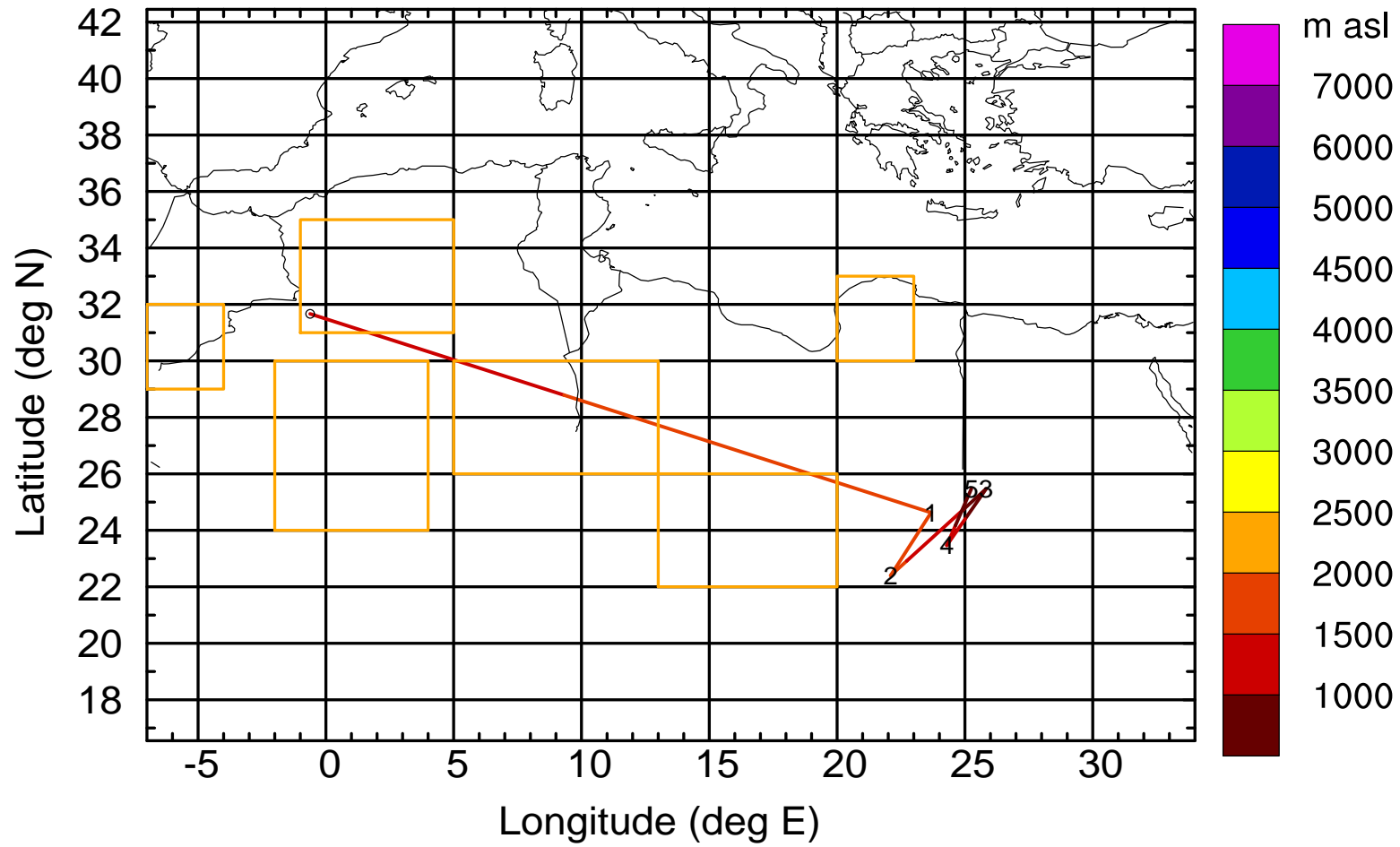
Level #12 of flight 170406a

BWD 20170406/06 -97H = 02/05 UTC



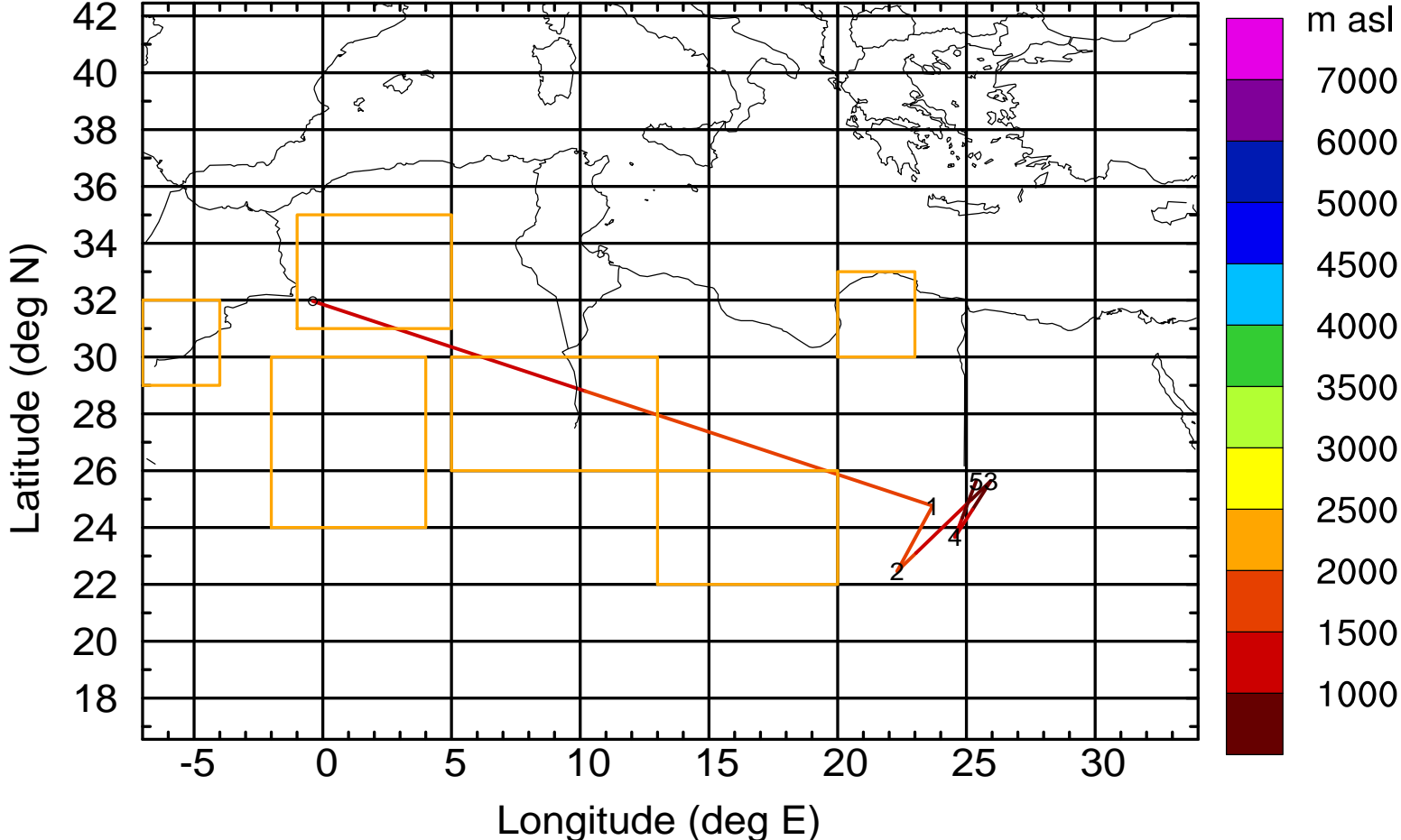
Level #12 of flight 170406a

BWD 20170406/06 -98H = 02/04 UTC



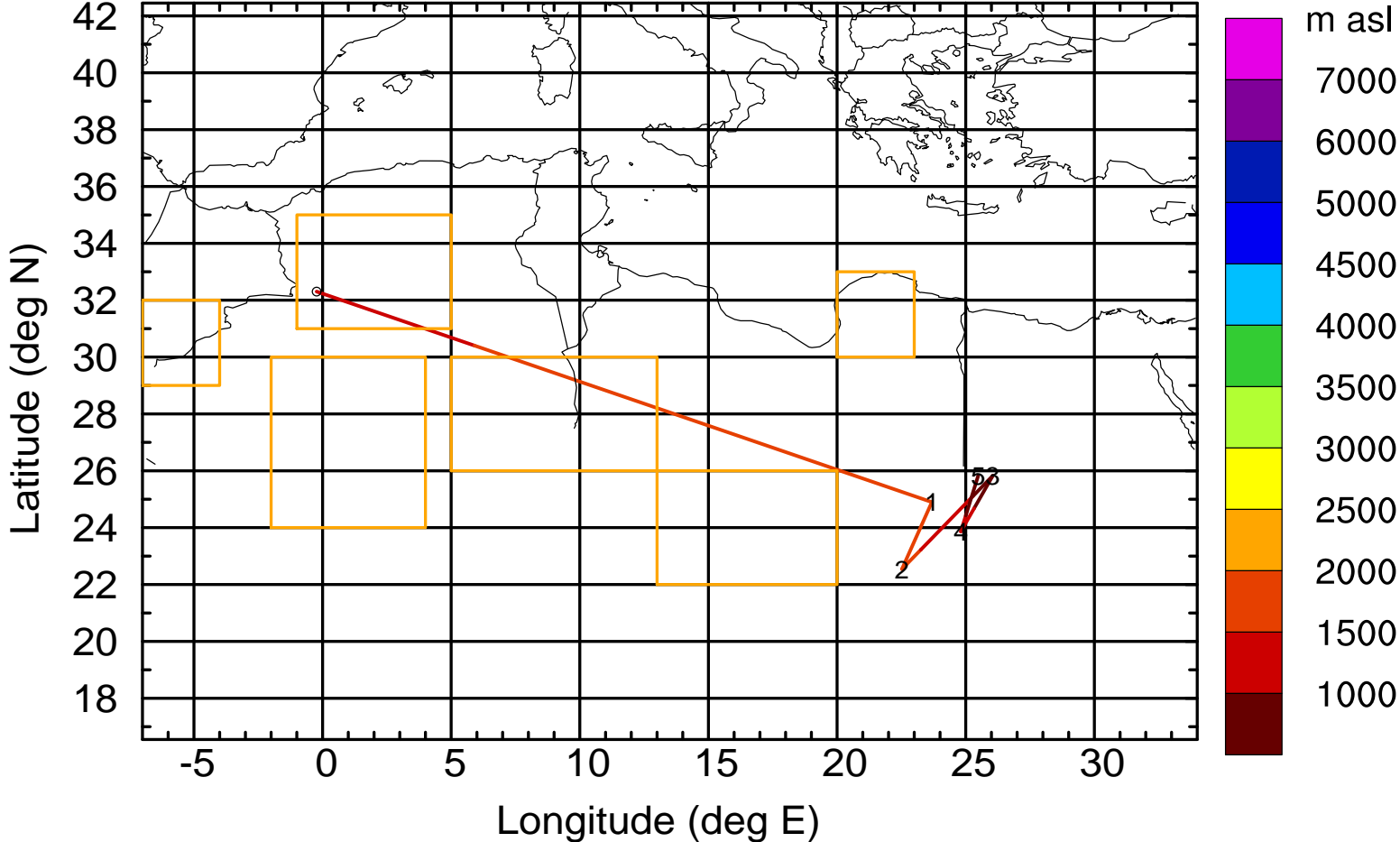
Level #12 of flight 170406a

BWD 20170406/06 -99H = 02/03 UTC



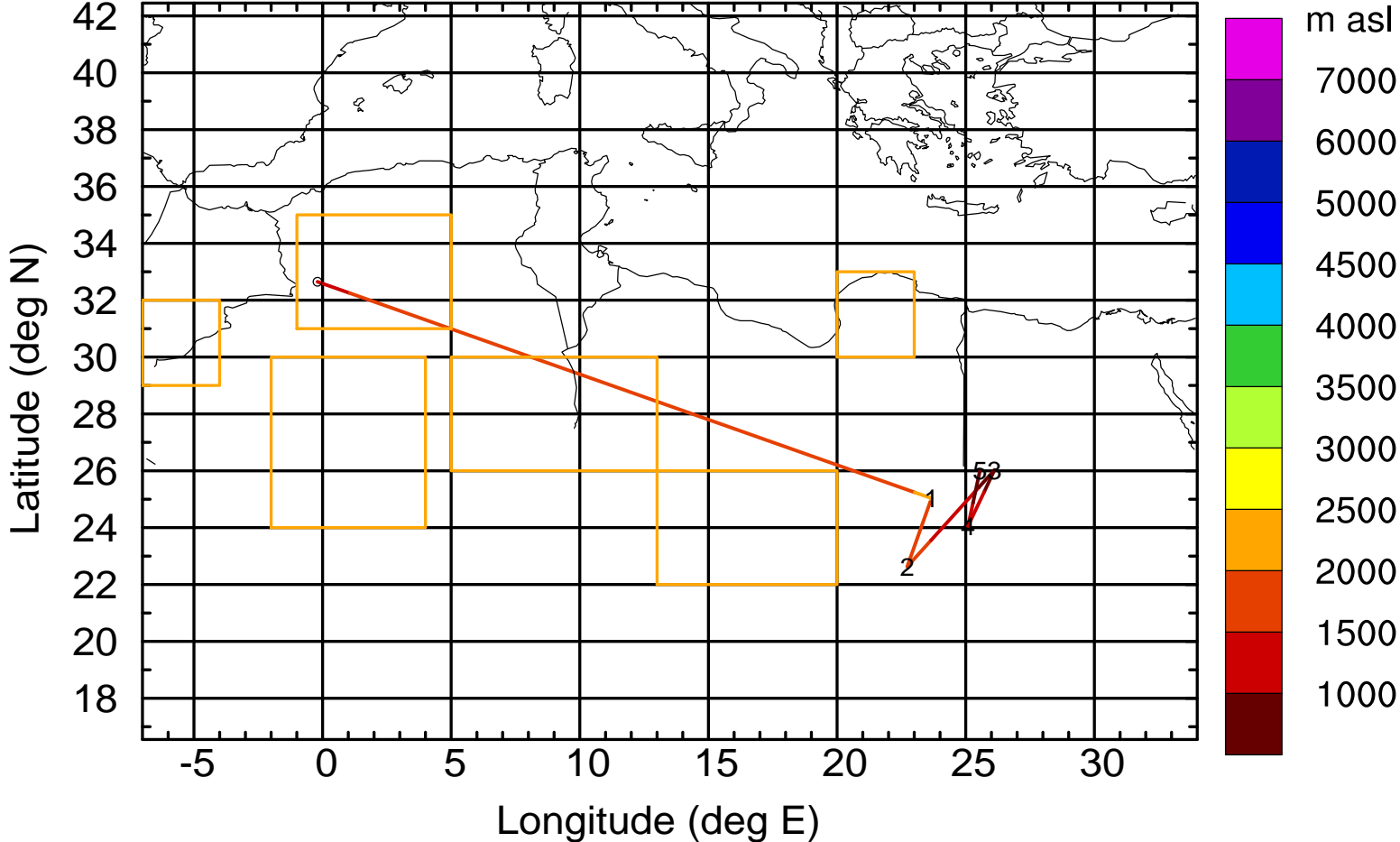
Level #12 of flight 170406a

BWD 20170406/06-100H = 02/02 UTC



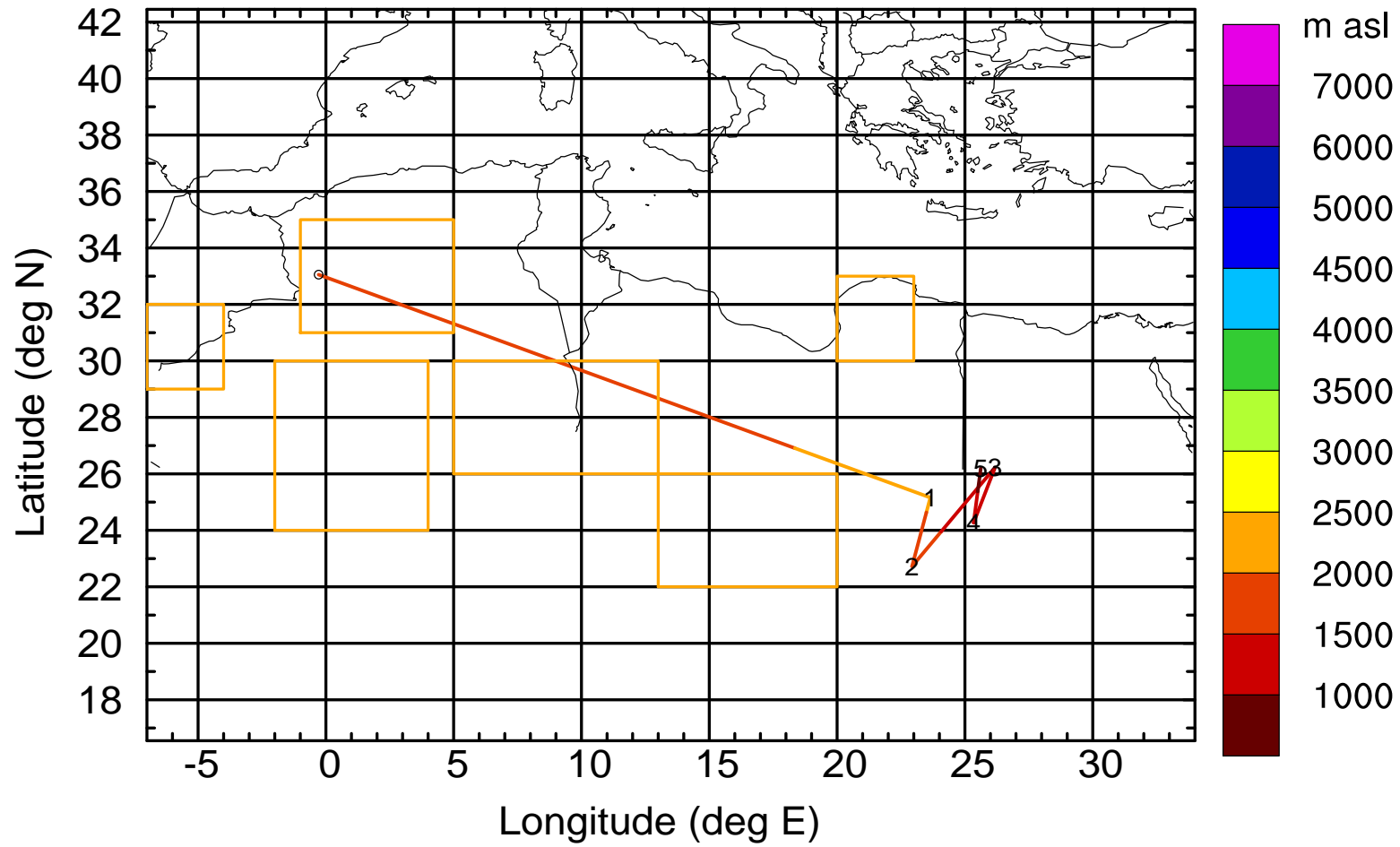
Level #12 of flight 170406a

BWD 20170406/06-101H = 02/01 UTC



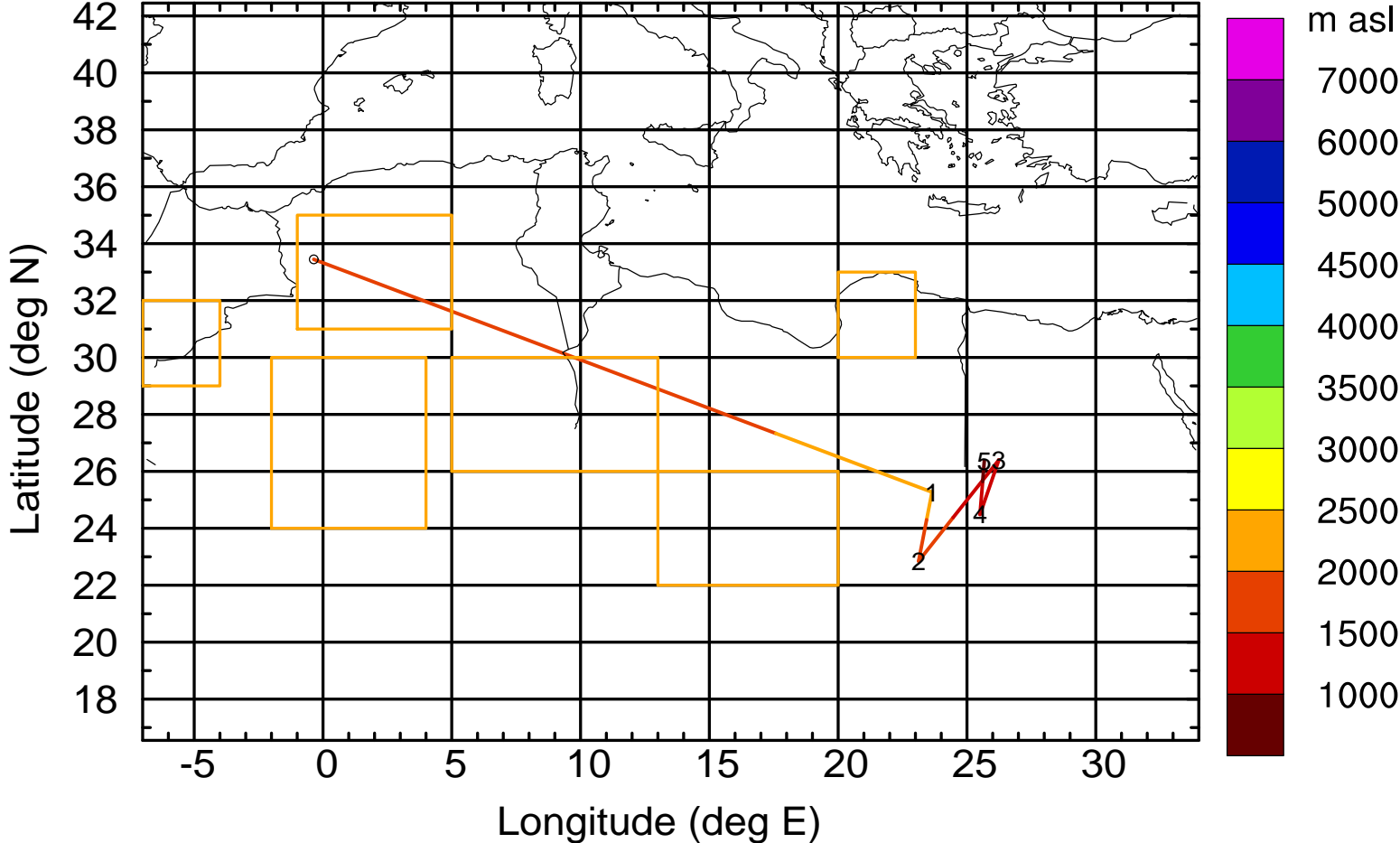
Level #12 of flight 170406a

BWD 20170406/06-102H = 02/00 UTC



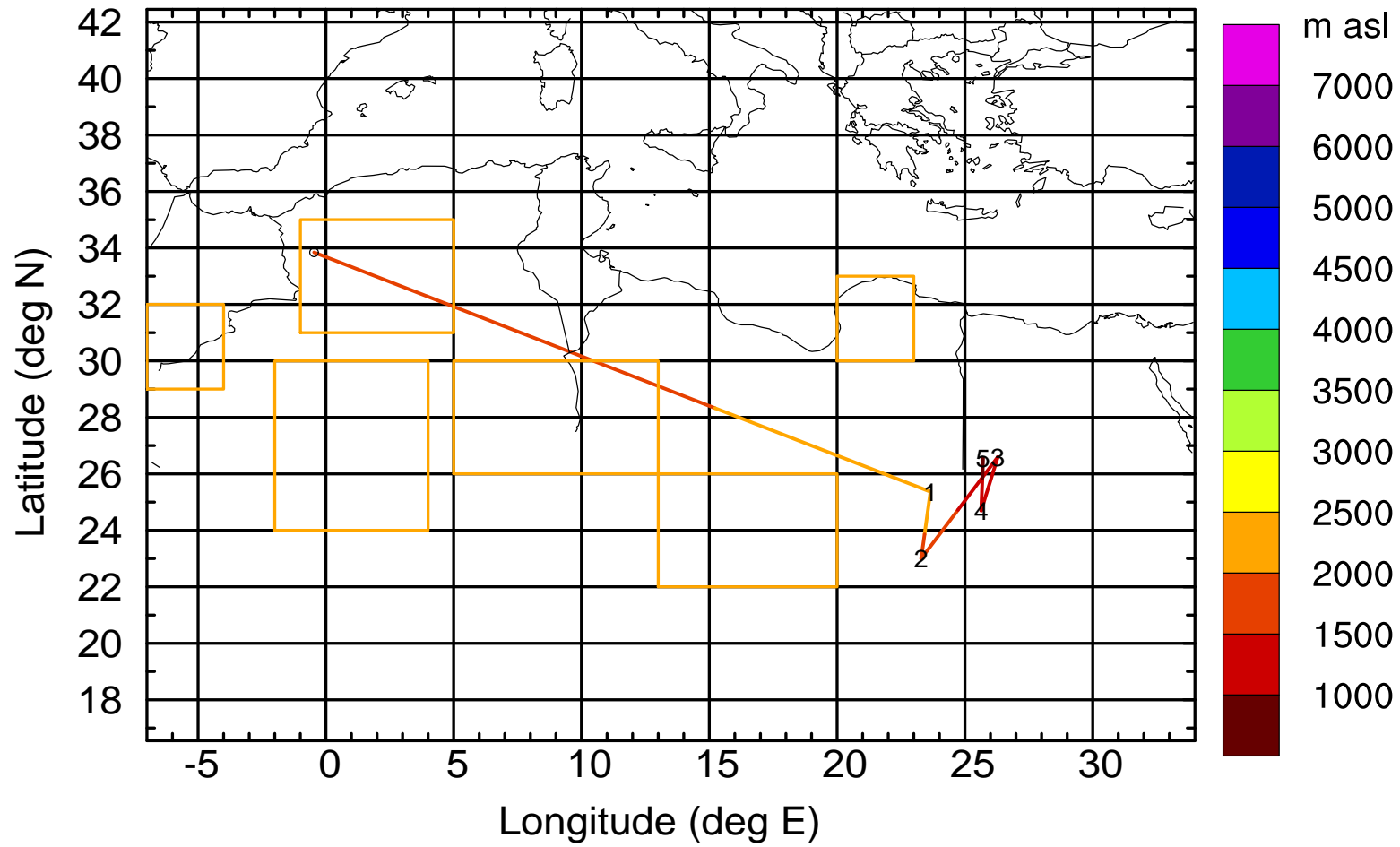
Level #12 of flight 170406a

BWD 20170406/06-103H = 01/23 UTC



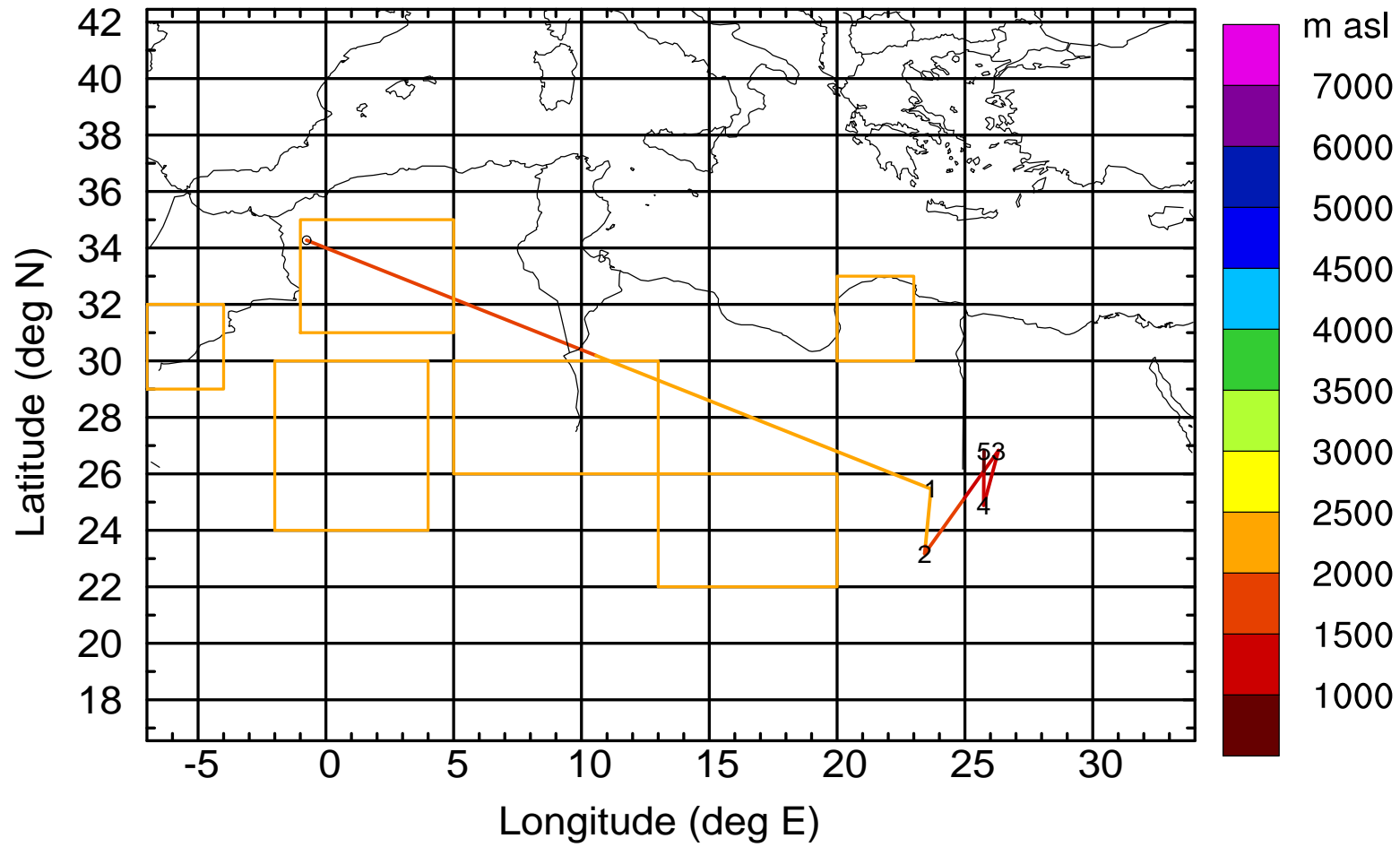
Level #12 of flight 170406a

BWD 20170406/06-104H = 01/22 UTC



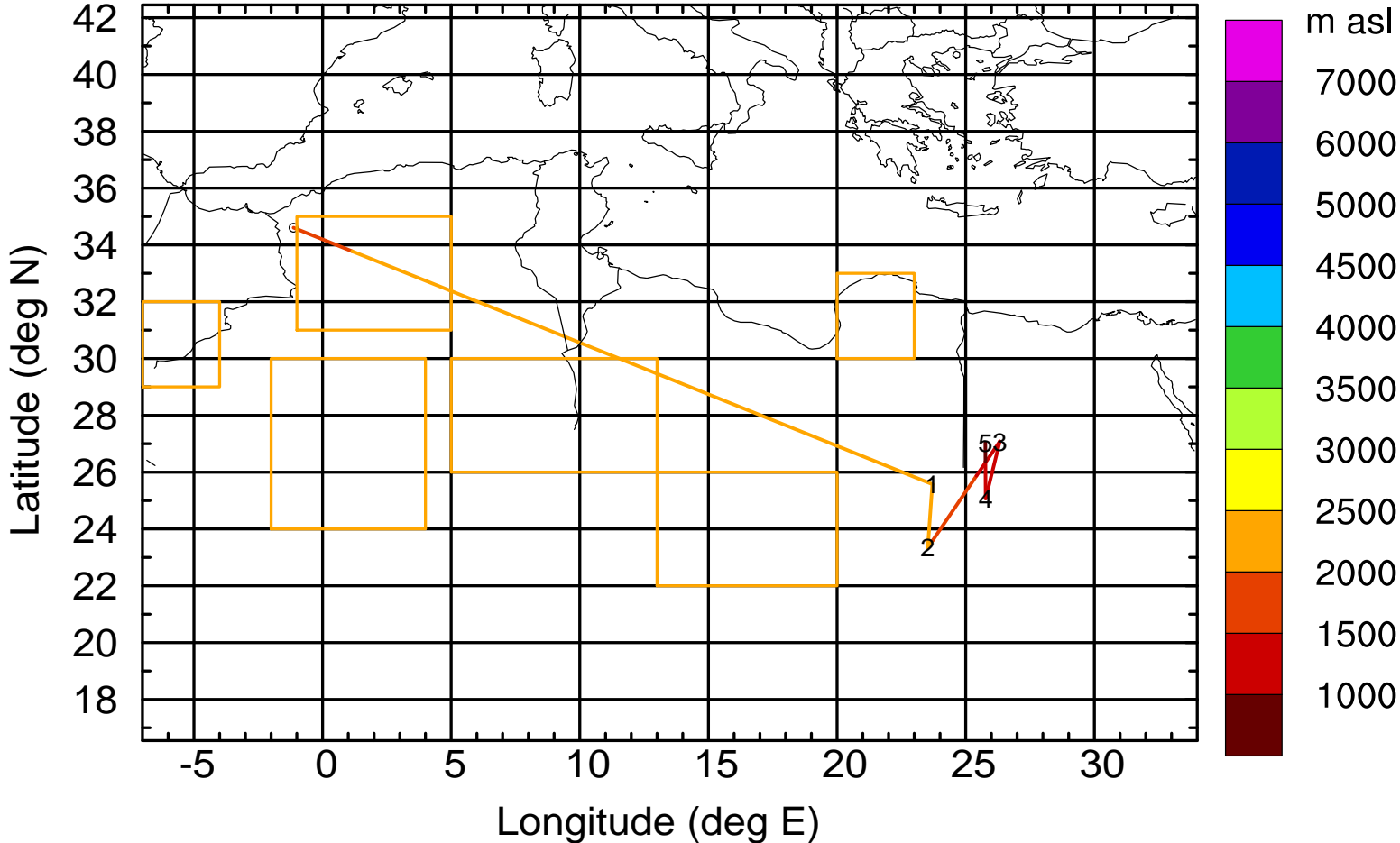
Level #12 of flight 170406a

BWD 20170406/06-105H = 01/21 UTC



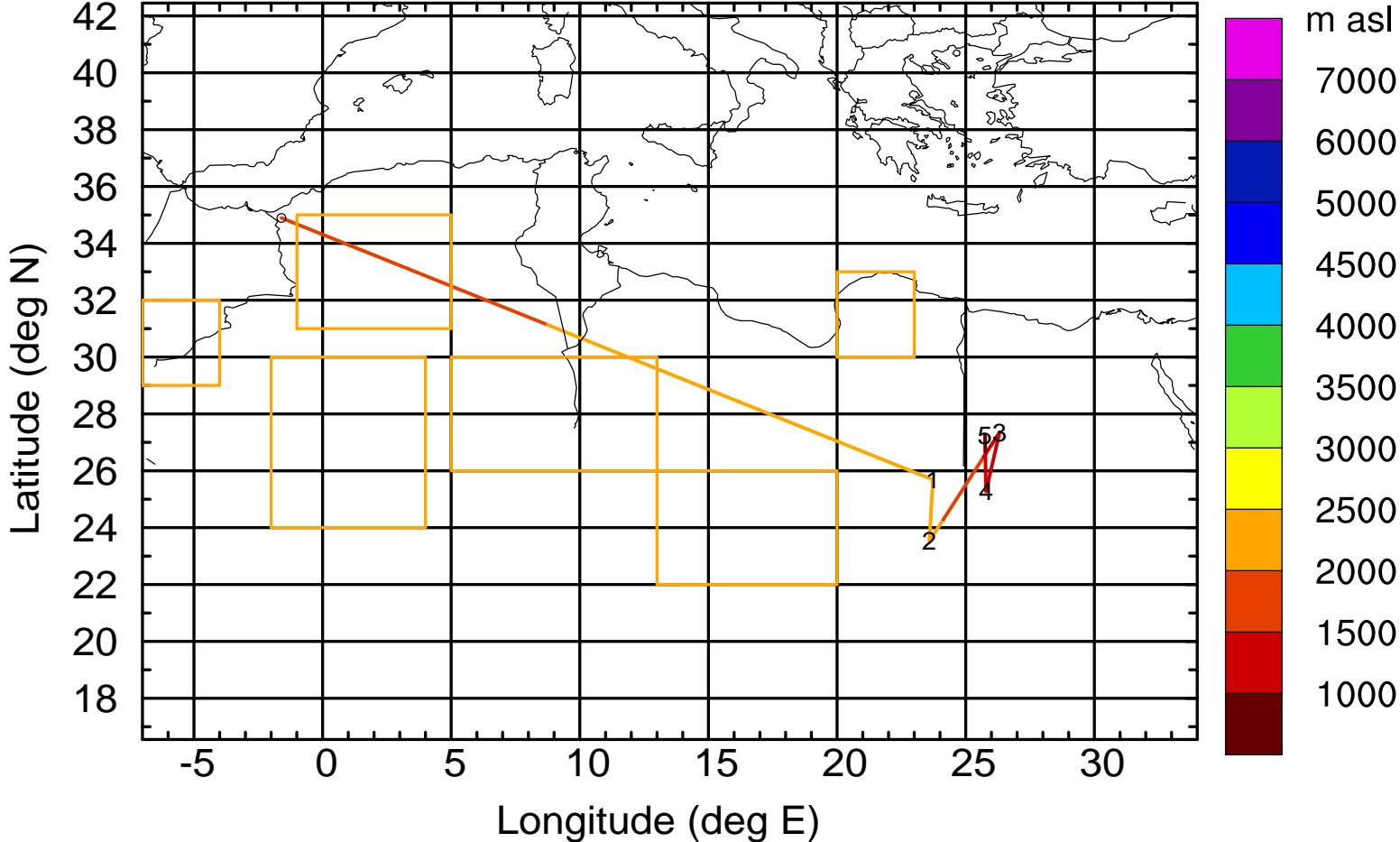
Level #12 of flight 170406a

BWD 20170406/06-106H = 01/20 UTC



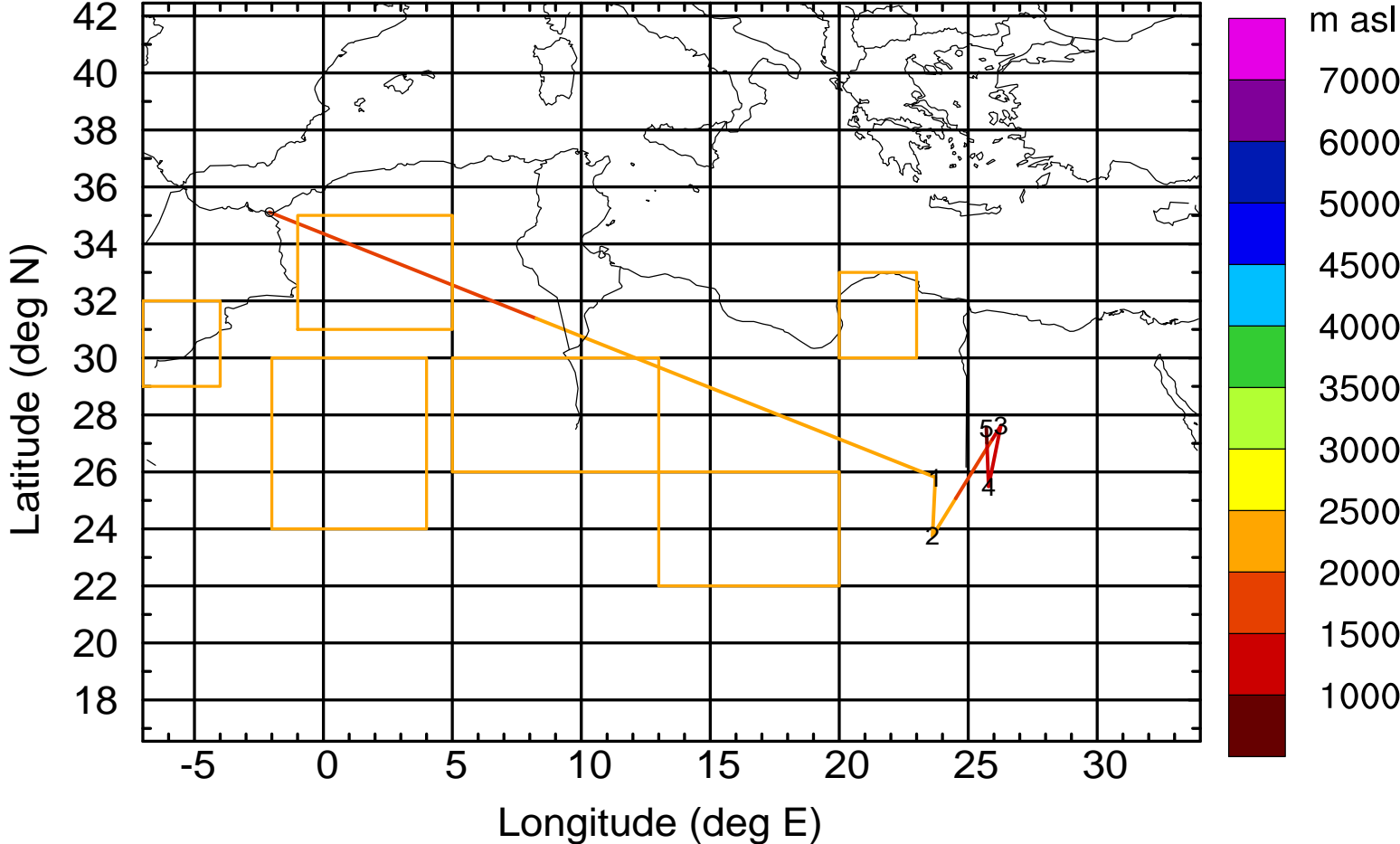
Level #12 of flight 170406a

BWD 20170406/06-107H = 01/19 UTC



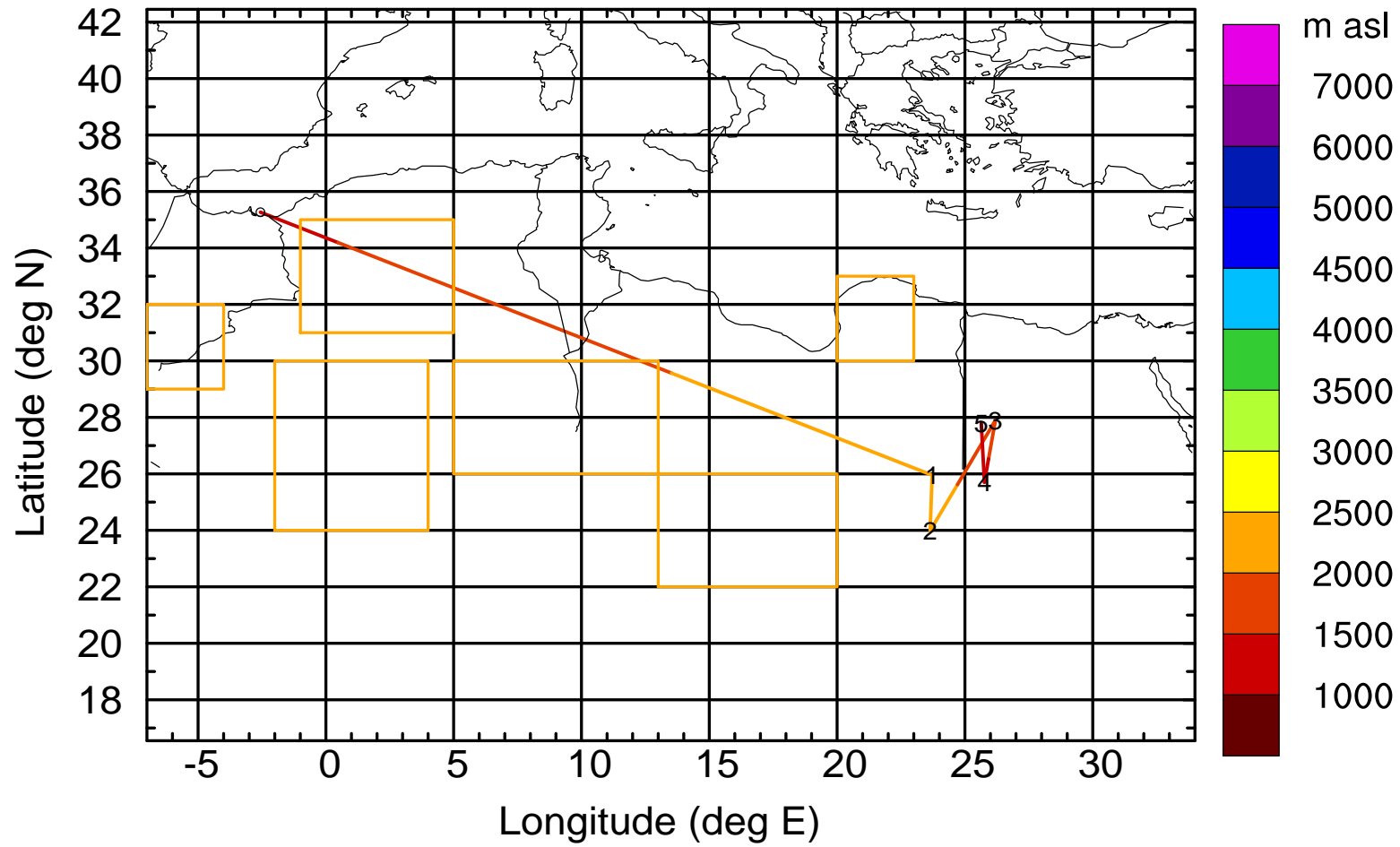
Level #12 of flight 170406a

BWD 20170406/06-108H = 01/18 UTC



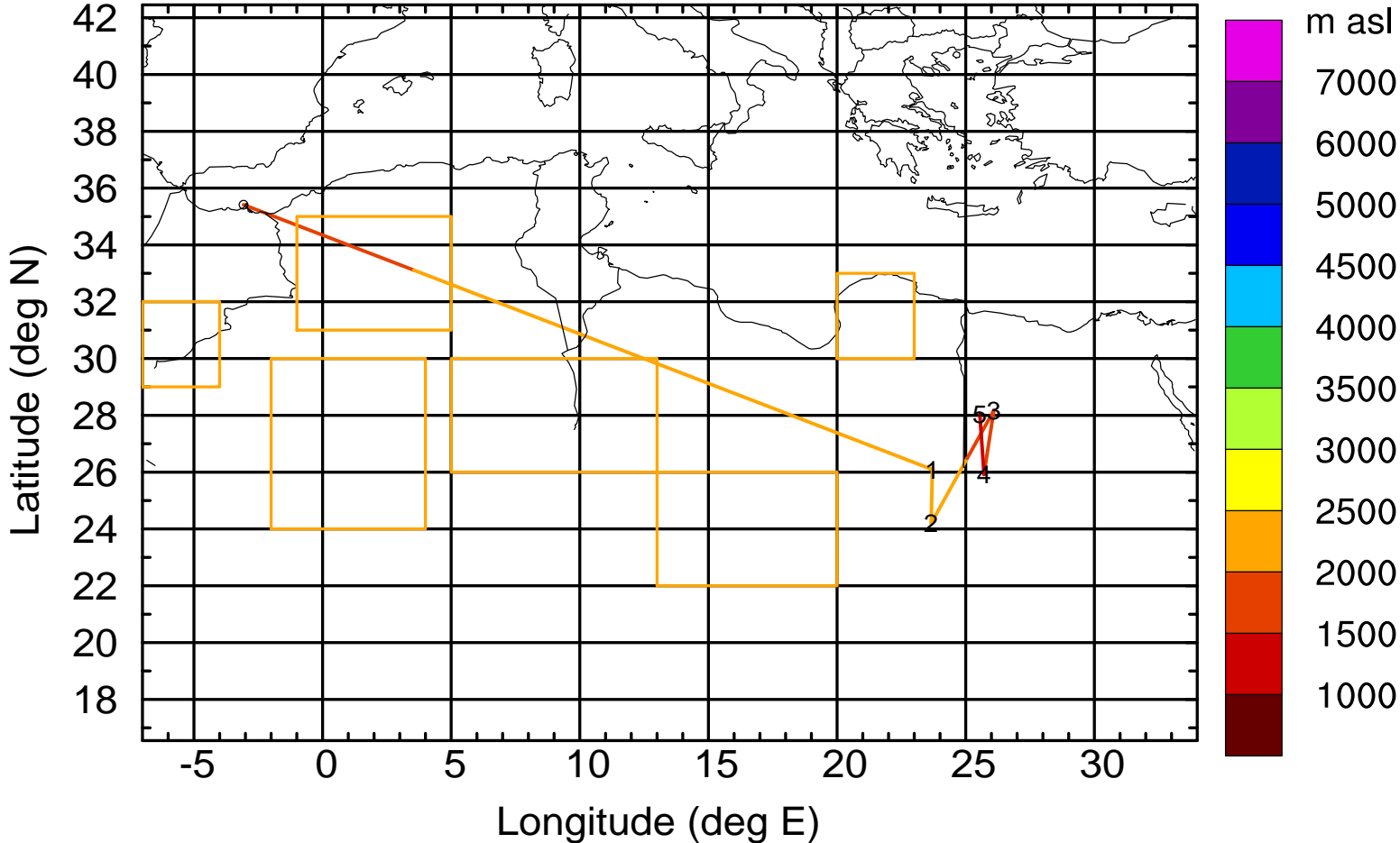
Level #12 of flight 170406a

BWD 20170406/06-109H = 01/17 UTC



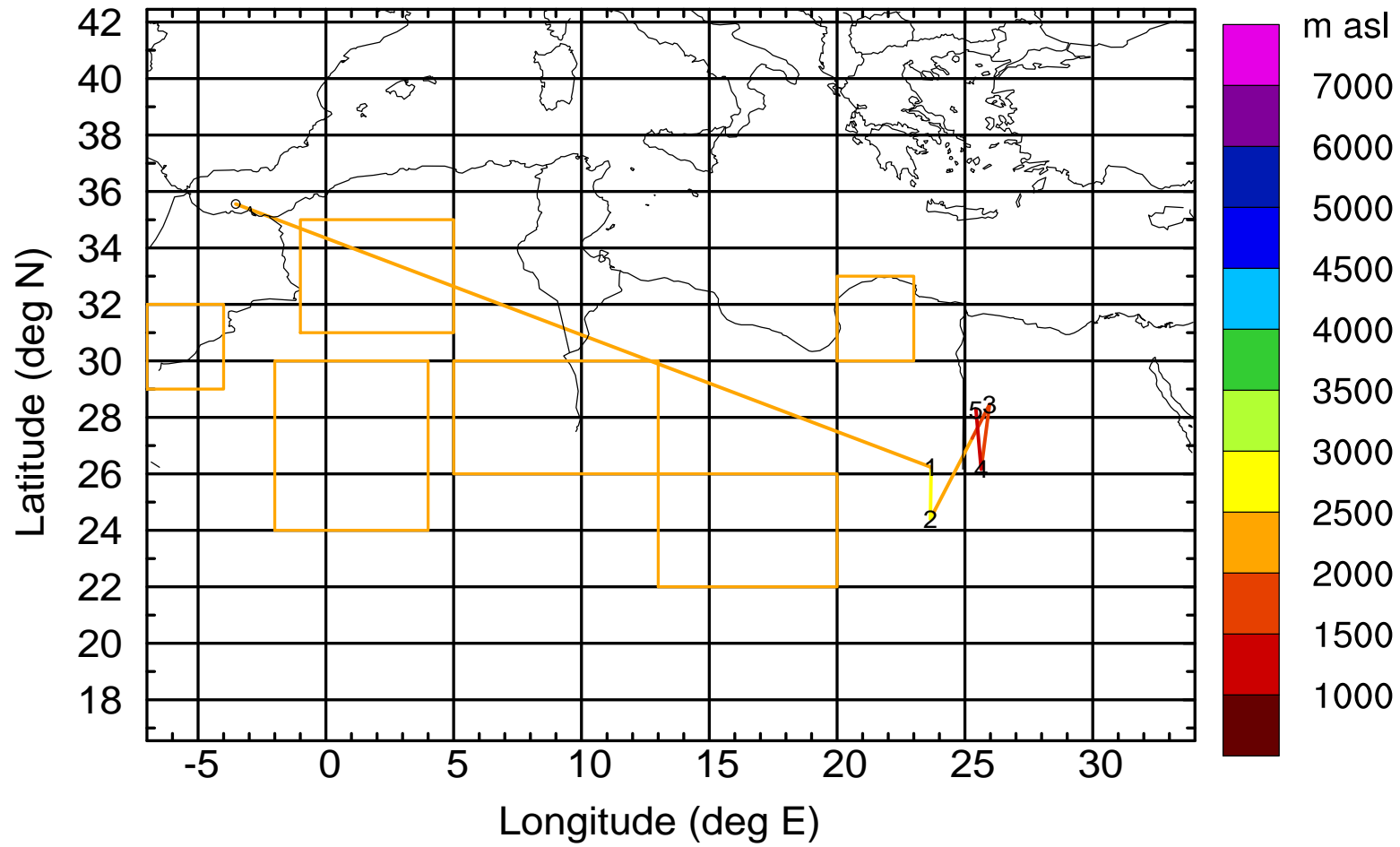
Level #12 of flight 170406a

BWD 20170406/06-110H = 01/16 UTC



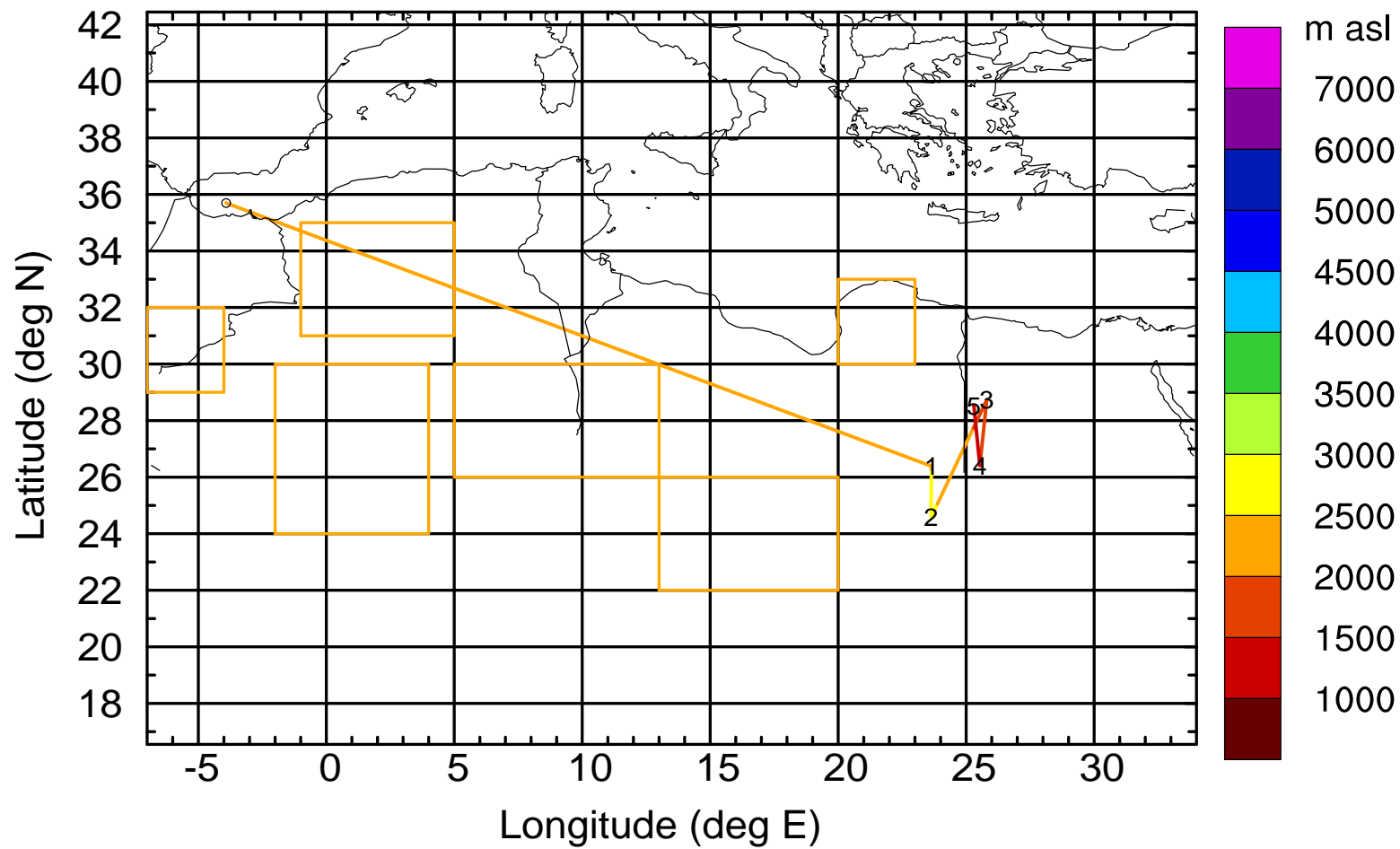
Level #12 of flight 170406a

BWD 20170406/06-111H = 01/15 UTC



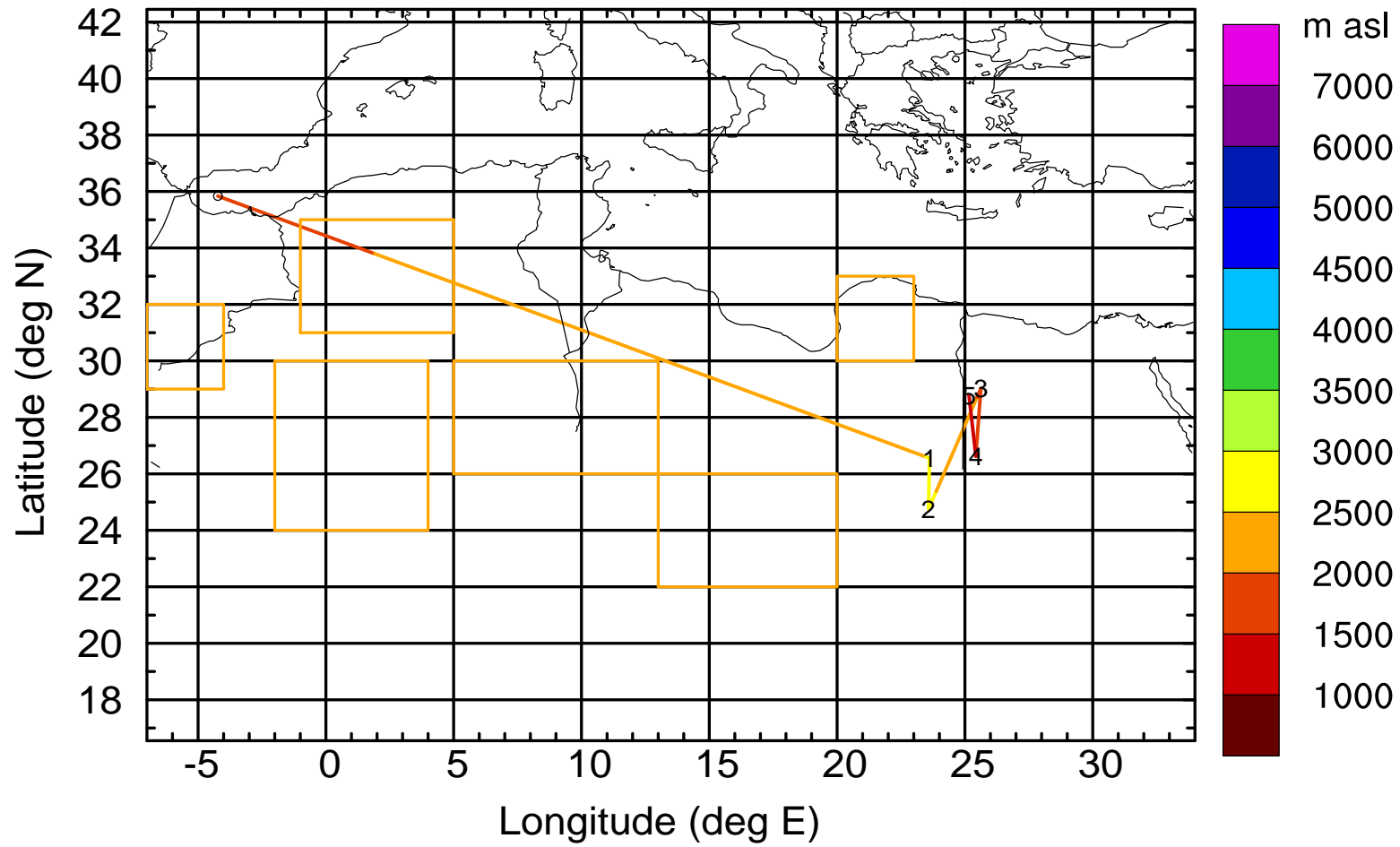
Level #12 of flight 170406a

BWD 20170406/06-112H = 01/14 UTC



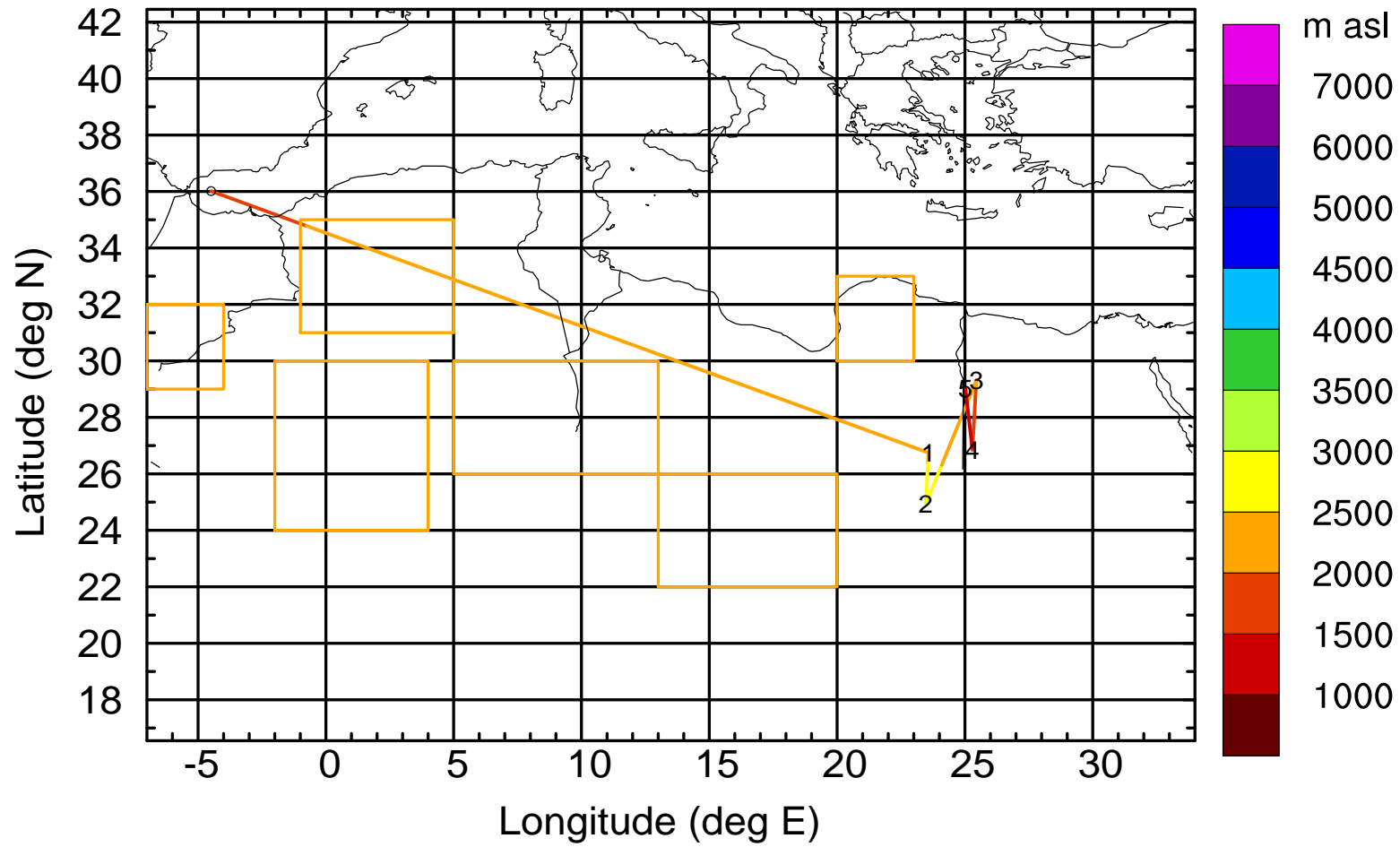
Level #12 of flight 170406a

BWD 20170406/06-113H = 01/13 UTC



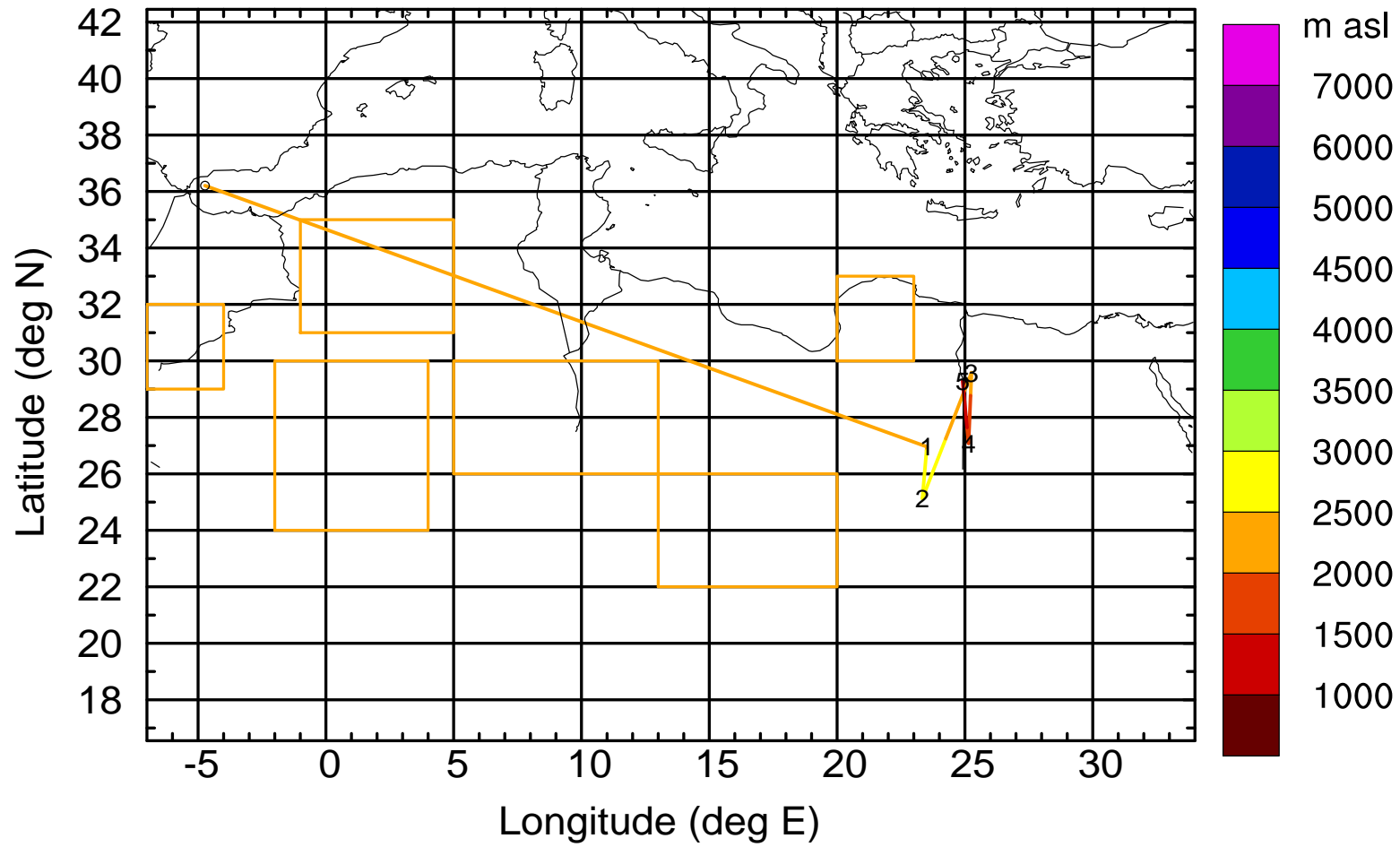
Level #12 of flight 170406a

BWD 20170406/06-114H = 01/12 UTC



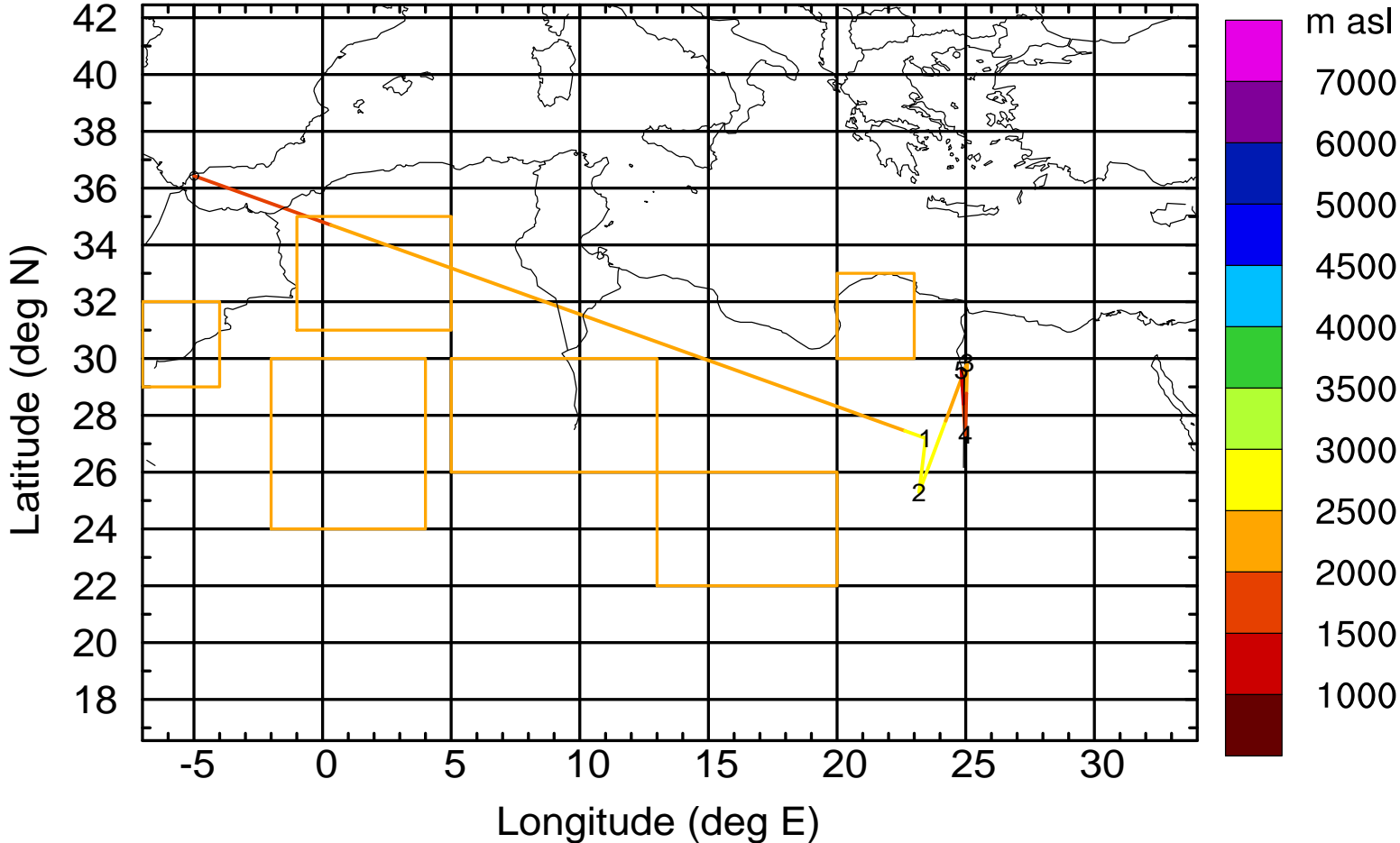
Level #12 of flight 170406a

BWD 20170406/06-115H = 01/11 UTC



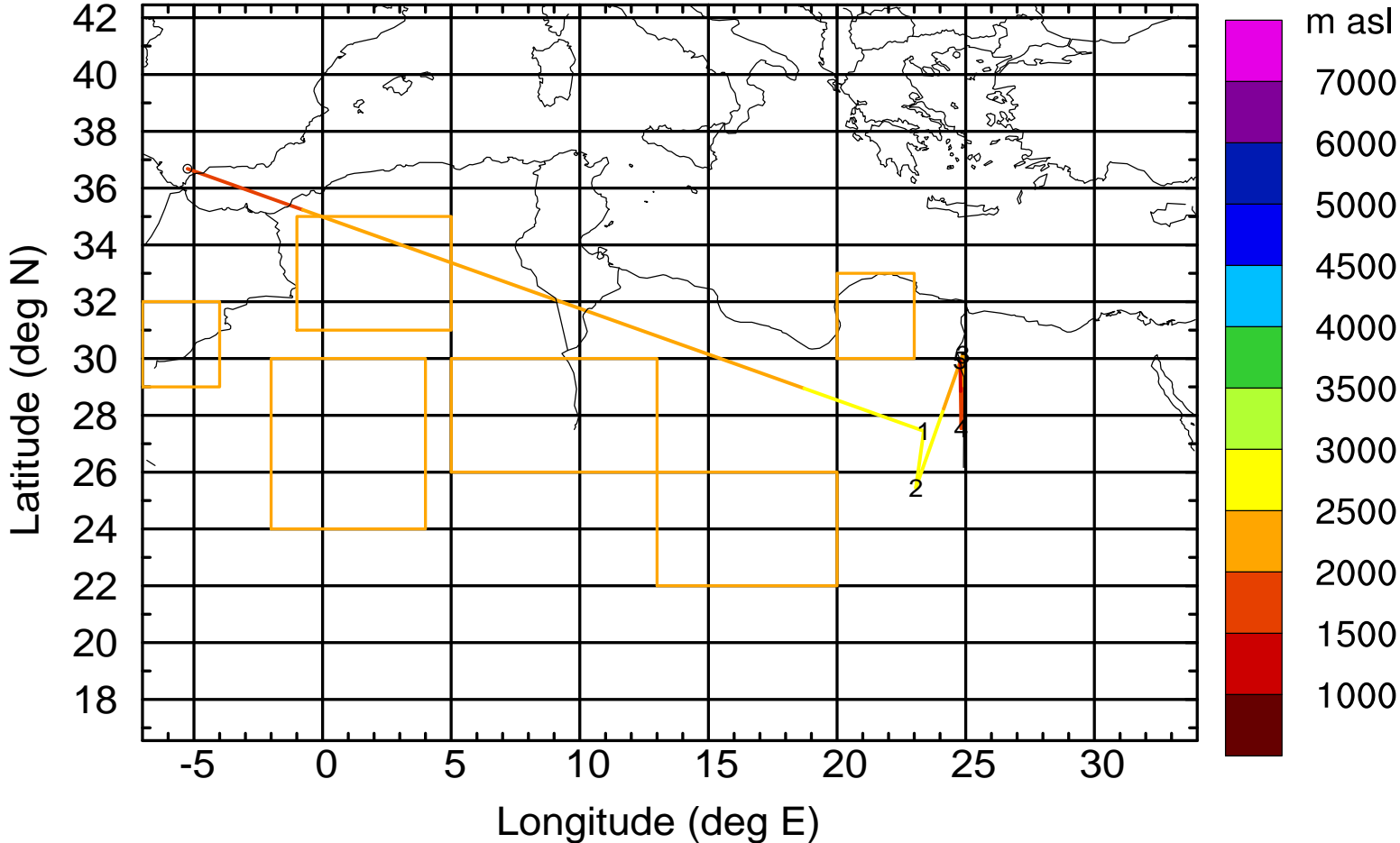
Level #12 of flight 170406a

BWD 20170406/06-116H = 01/10 UTC



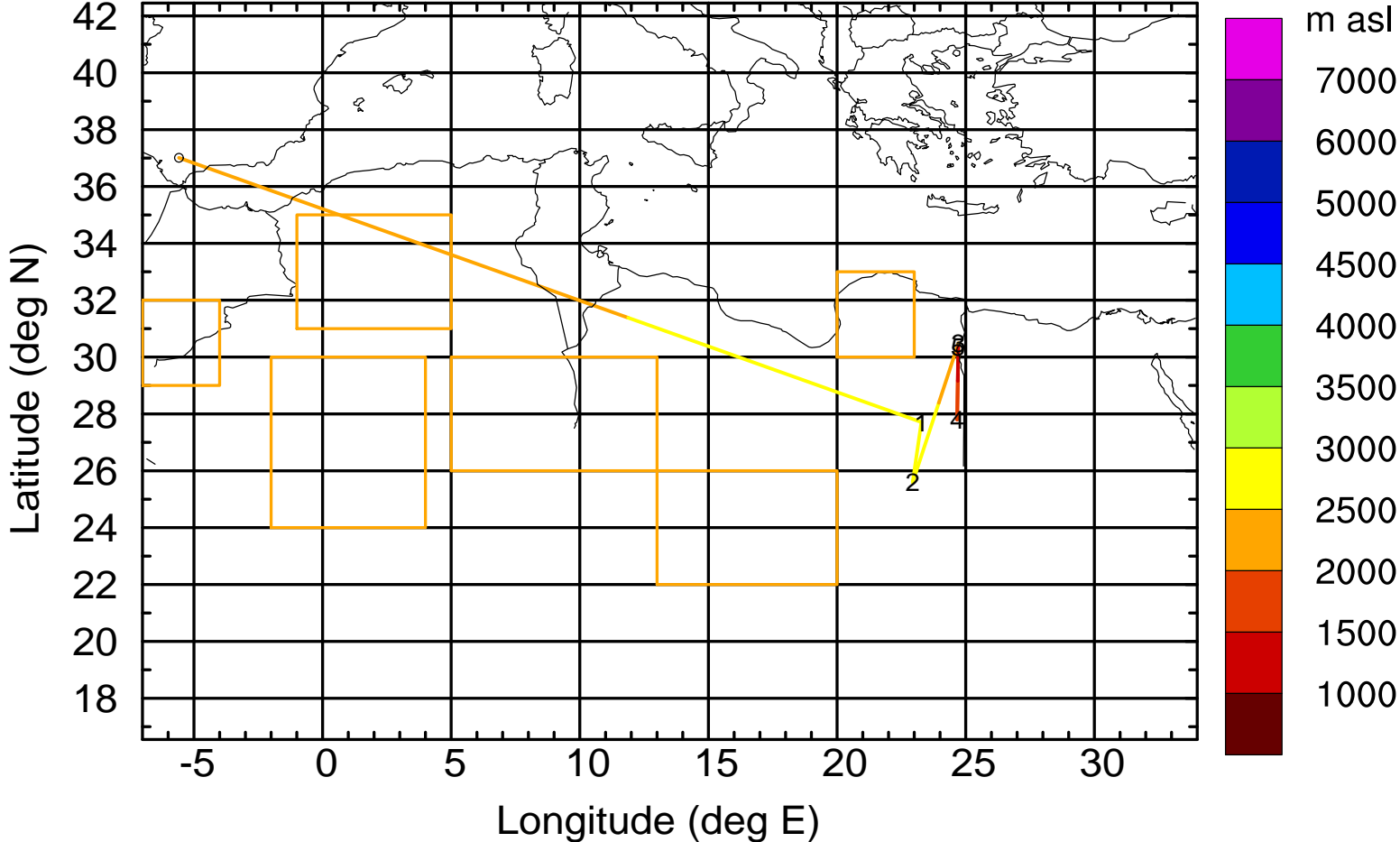
Level #12 of flight 170406a

BWD 20170406/06-117H = 01/09 UTC



Level #12 of flight 170406a

BWD 20170406/06-118H = 01/08 UTC



Level #12 of flight 170406a

BWD 20170406/06-119H = 01/07 UTC

