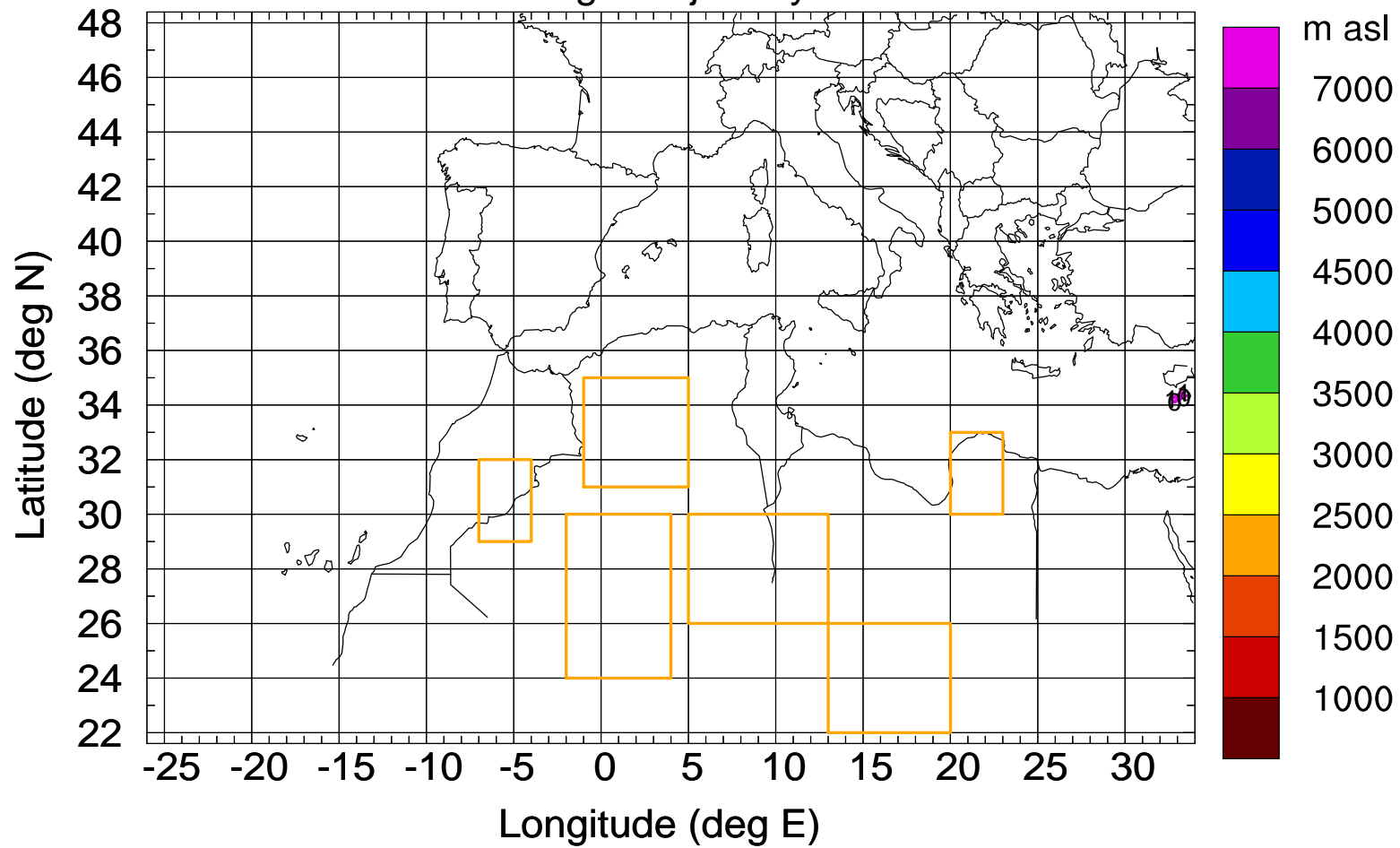


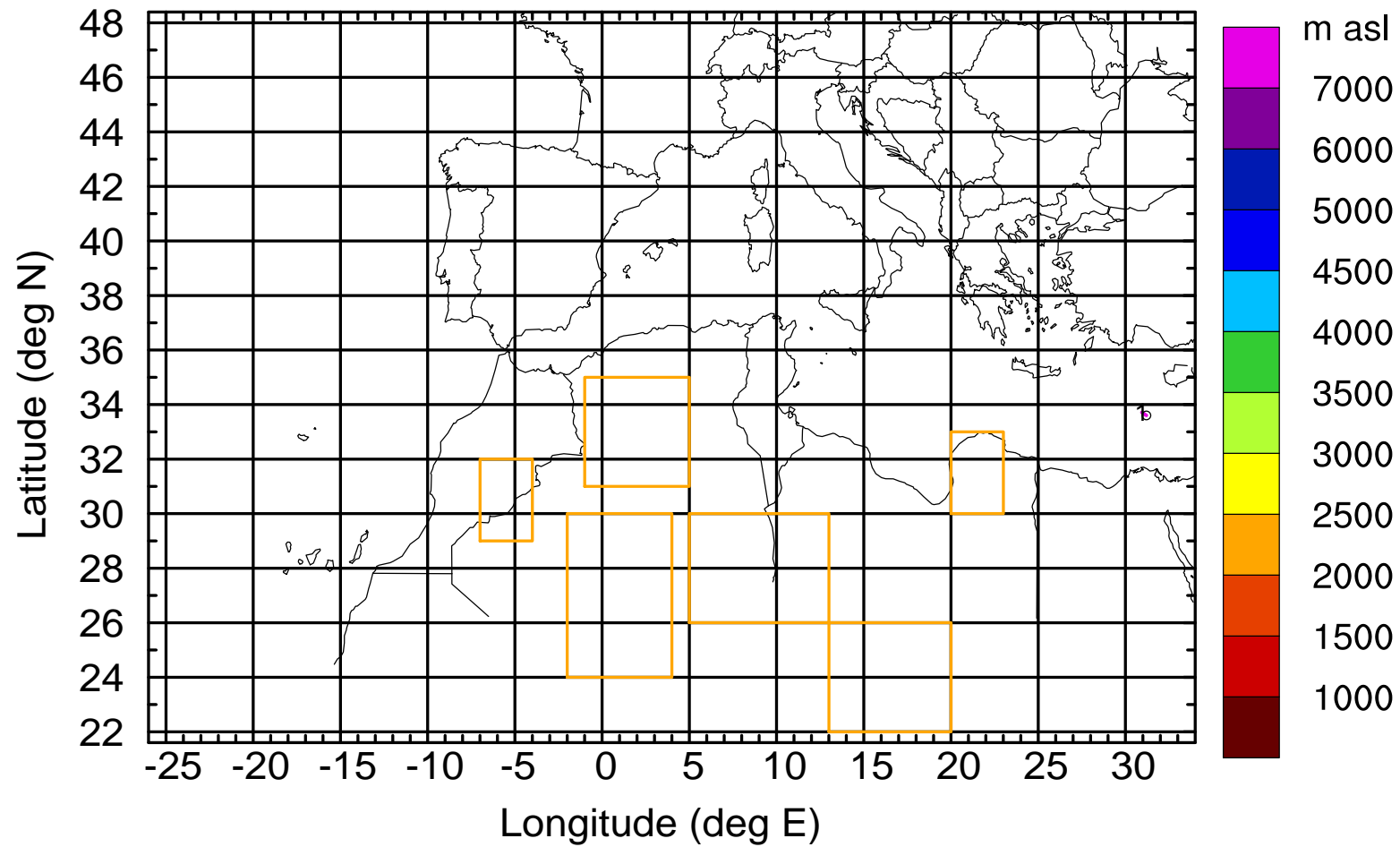
Level #4 of flight 170406a

### Flight trajectory



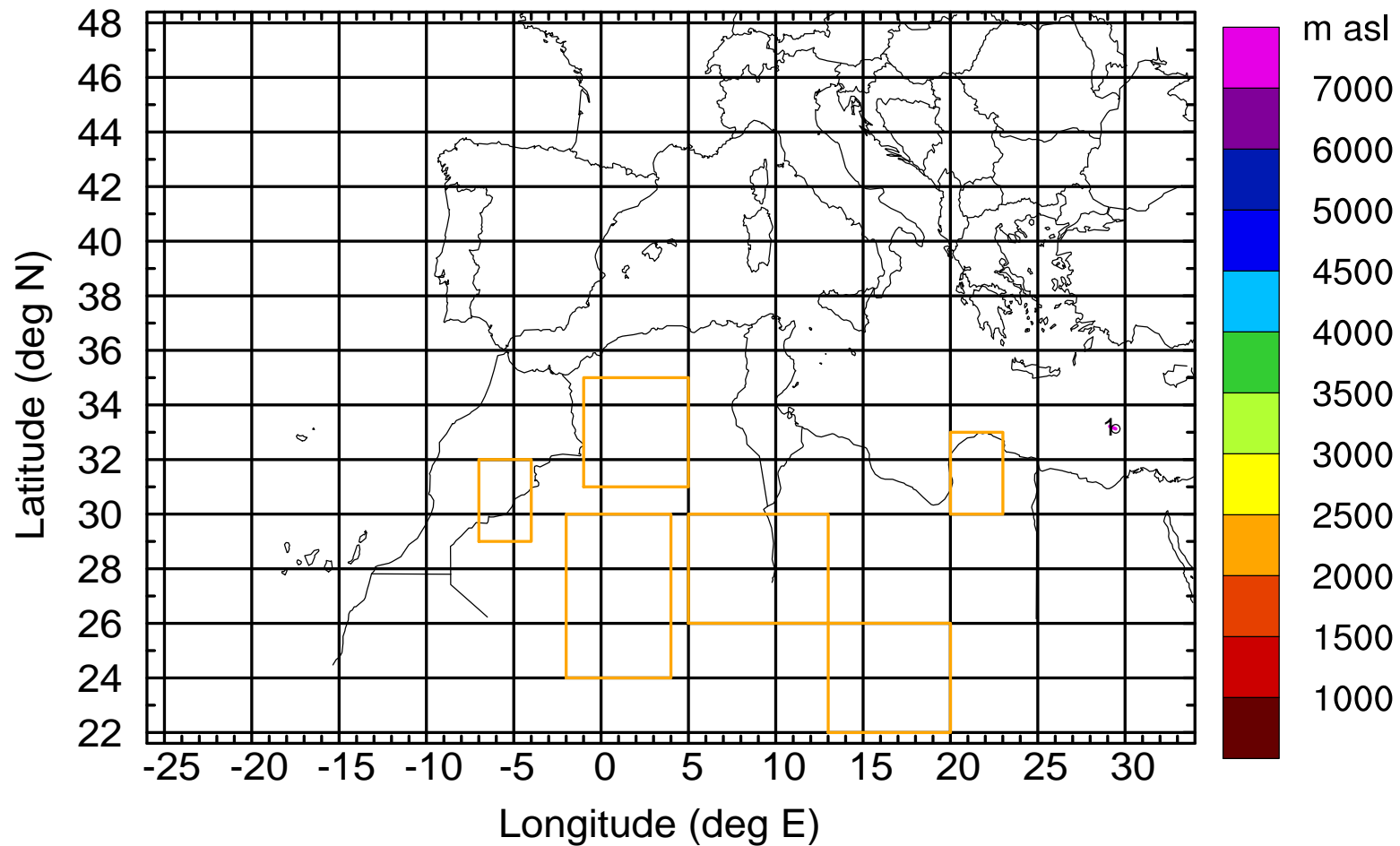
Level #4 of flight 170406a

BWD 20170406/05 -01H = 06/04 UTC



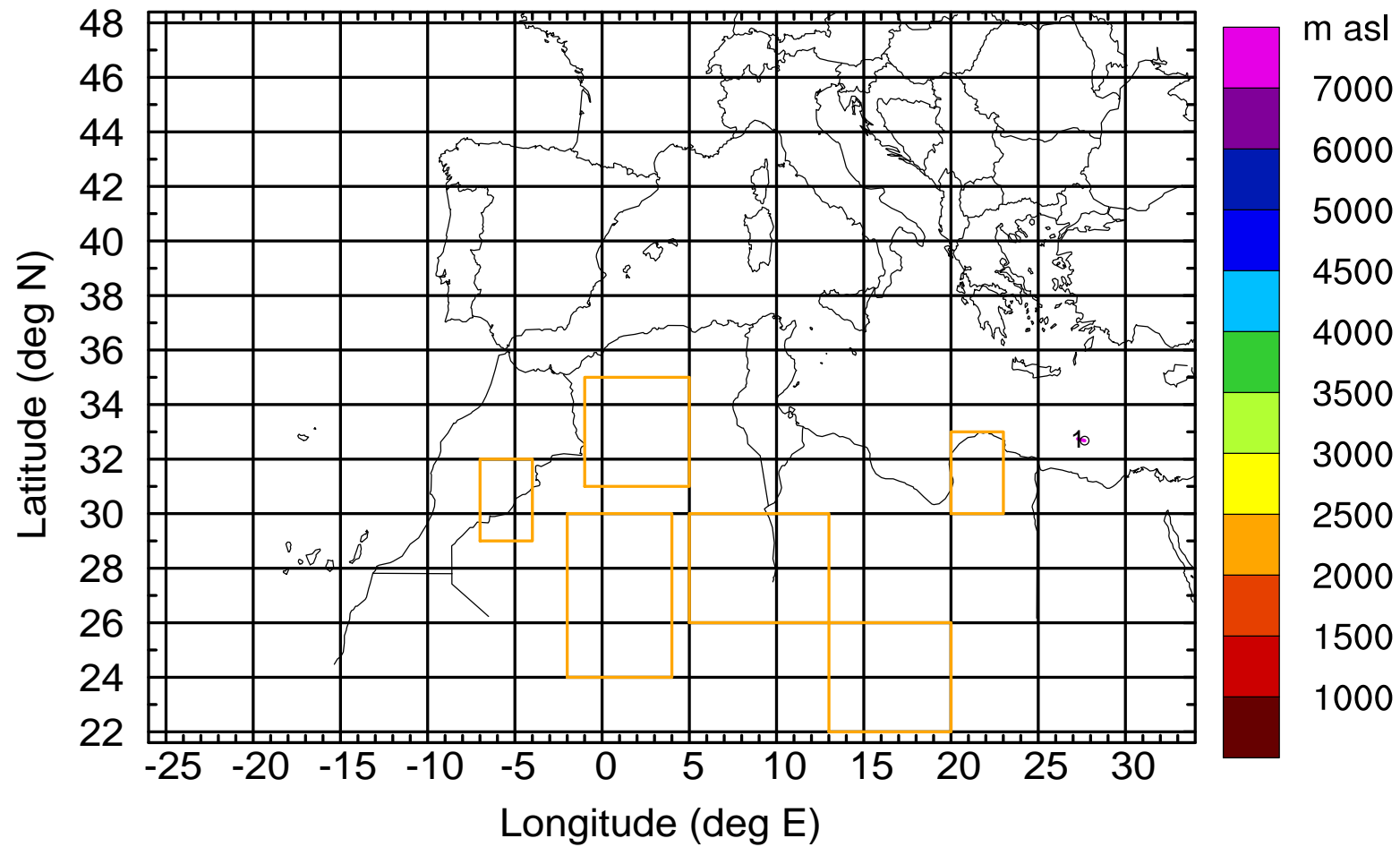
Level #4 of flight 170406a

BWD 20170406/05 -02H = 06/03 UTC



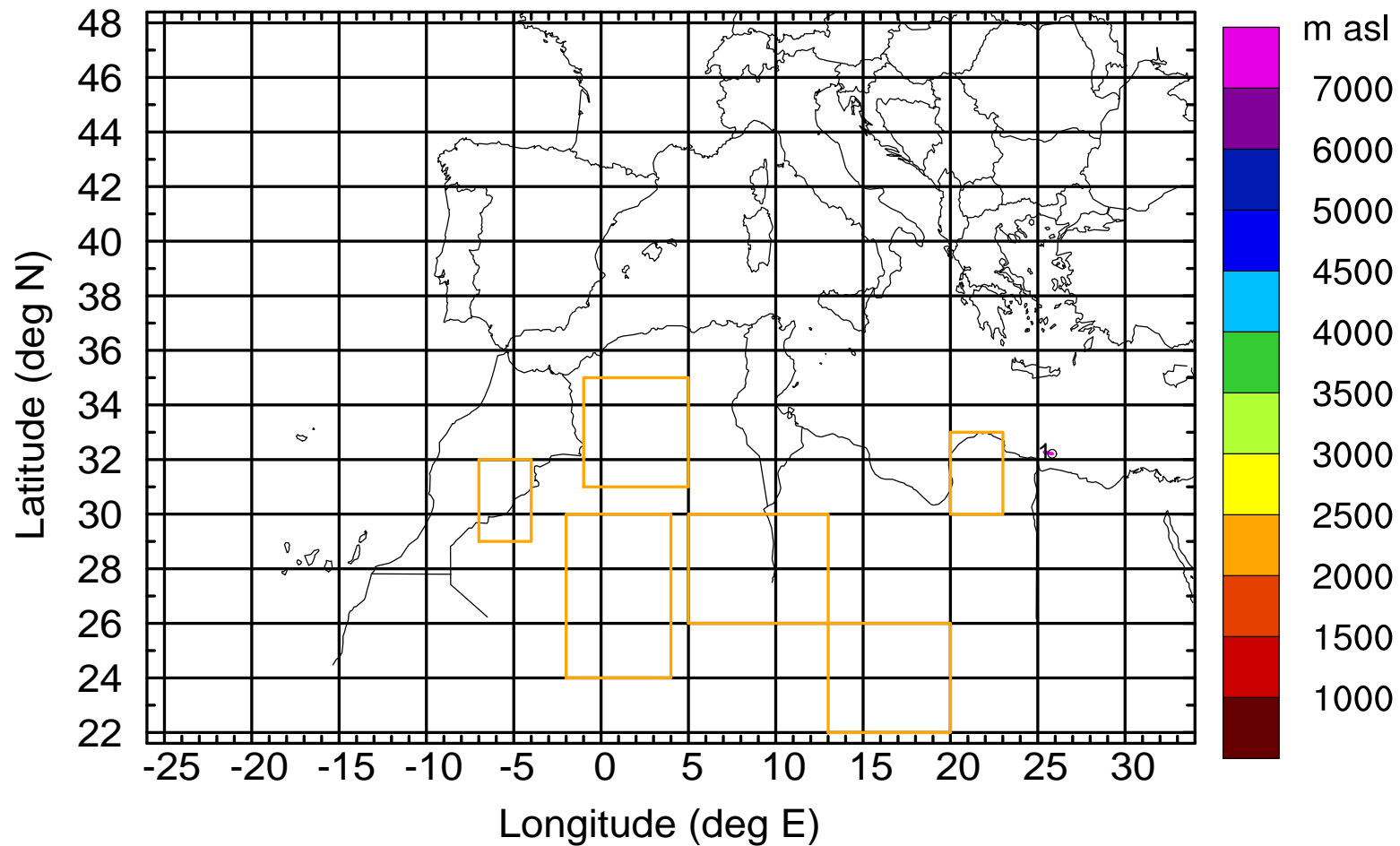
Level #4 of flight 170406a

BWD 20170406/05 -03H = 06/02 UTC



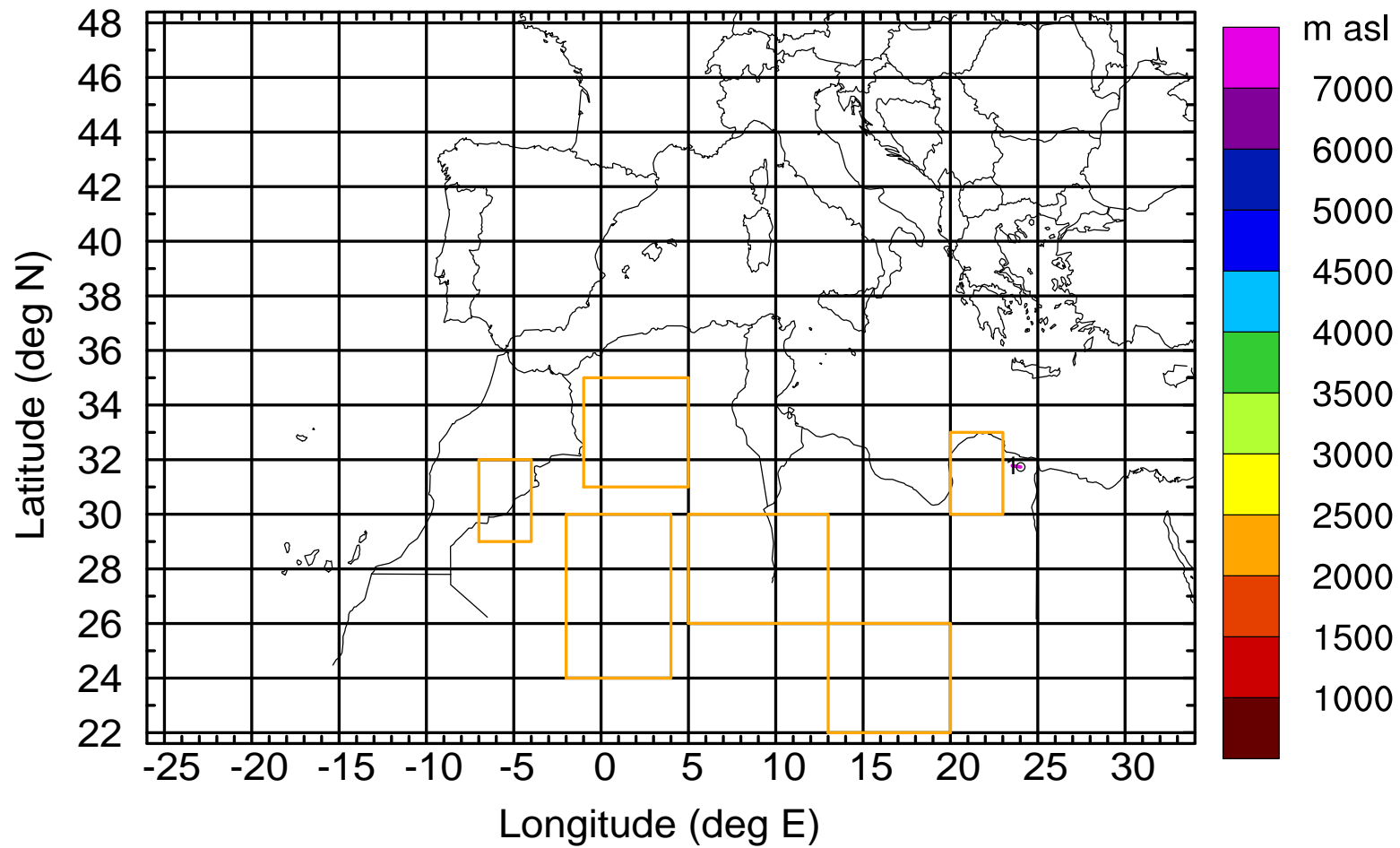
Level #4 of flight 170406a

BWD 20170406/05 -04H = 06/01 UTC



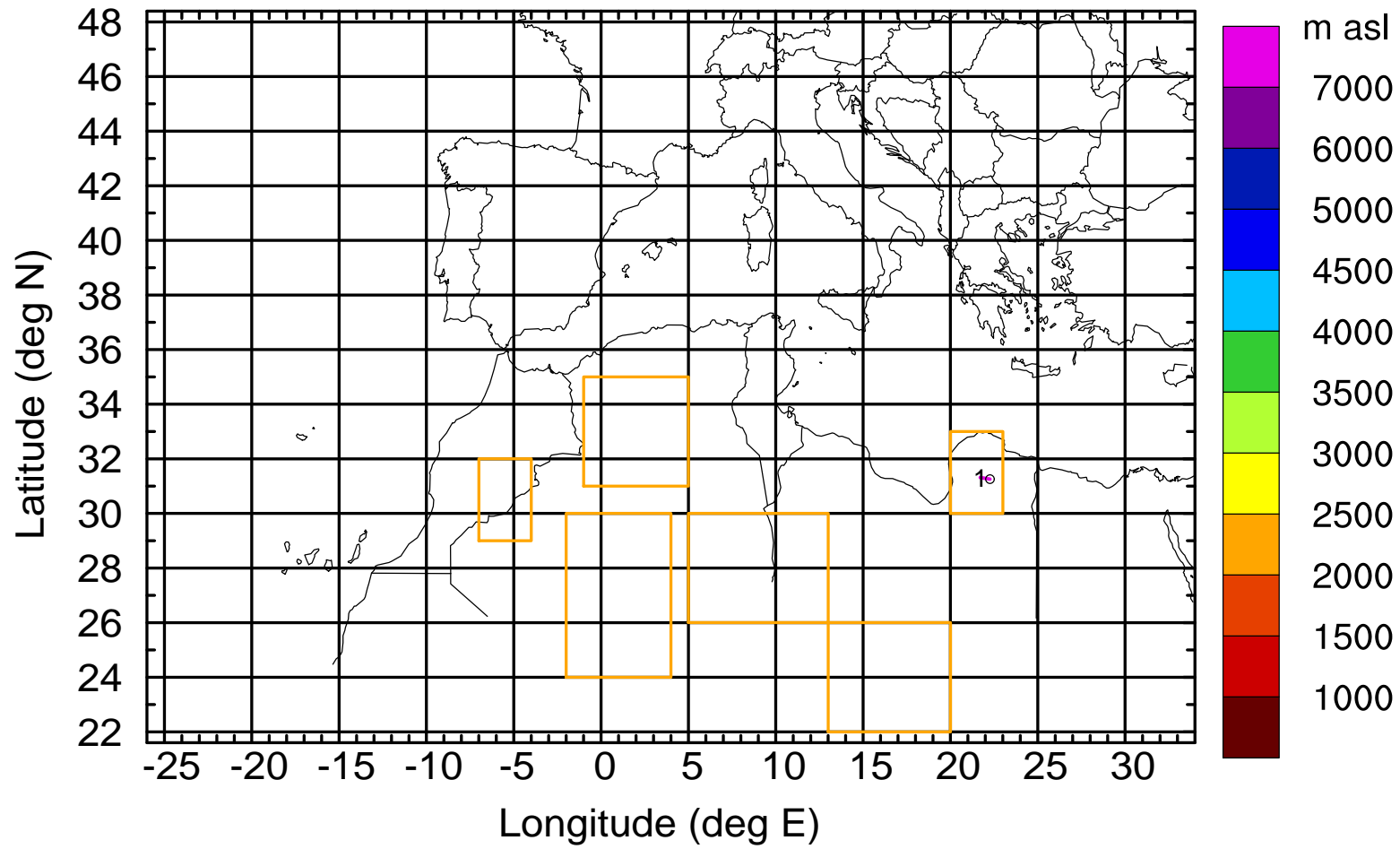
Level #4 of flight 170406a

BWD 20170406/05 -05H = 06/00 UTC



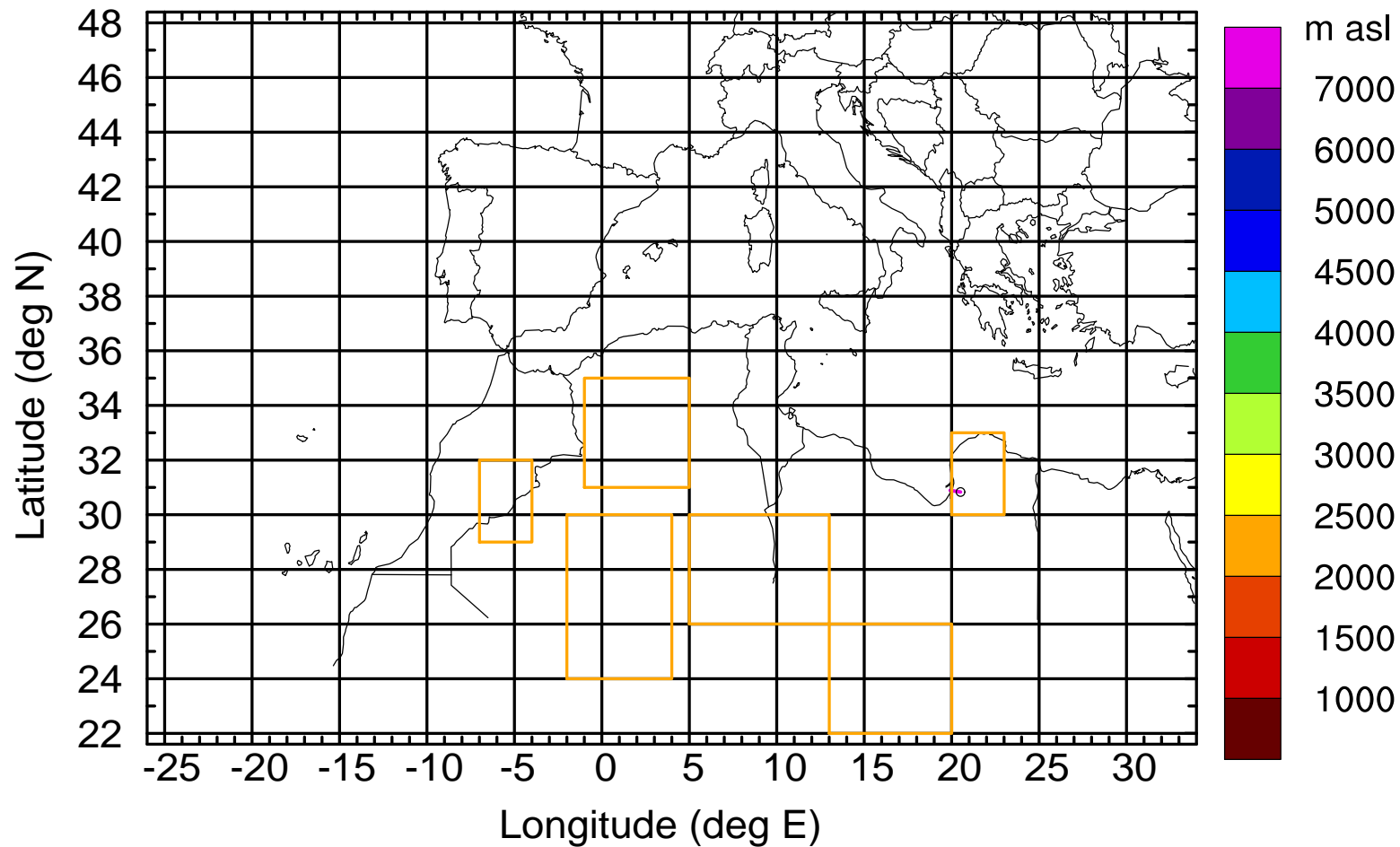
Level #4 of flight 170406a

BWD 20170406/05 -06H = 05/23 UTC



Level #4 of flight 170406a

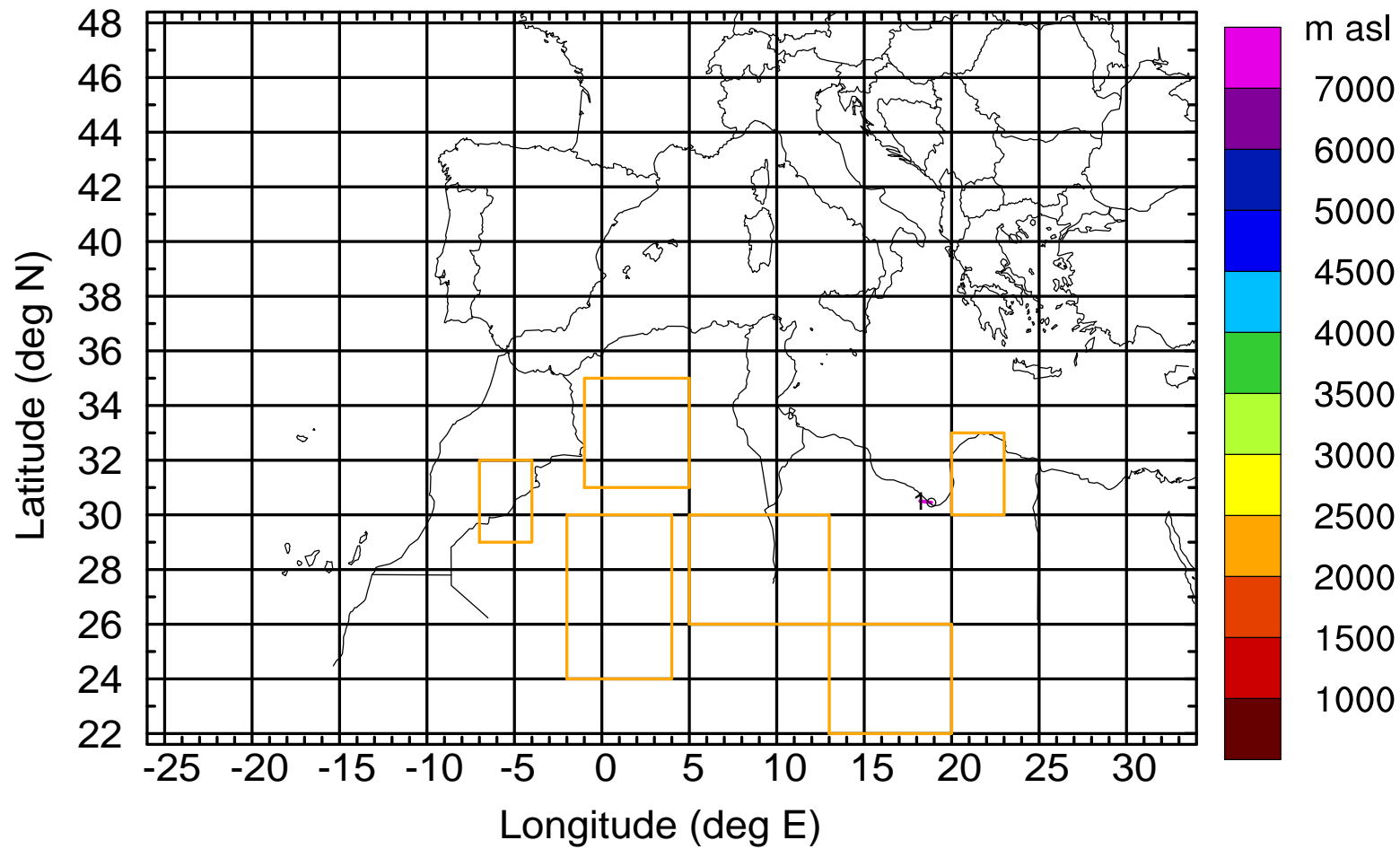
BWD 20170406/05 -07H = 05/22 UTC





Level #4 of flight 170406a

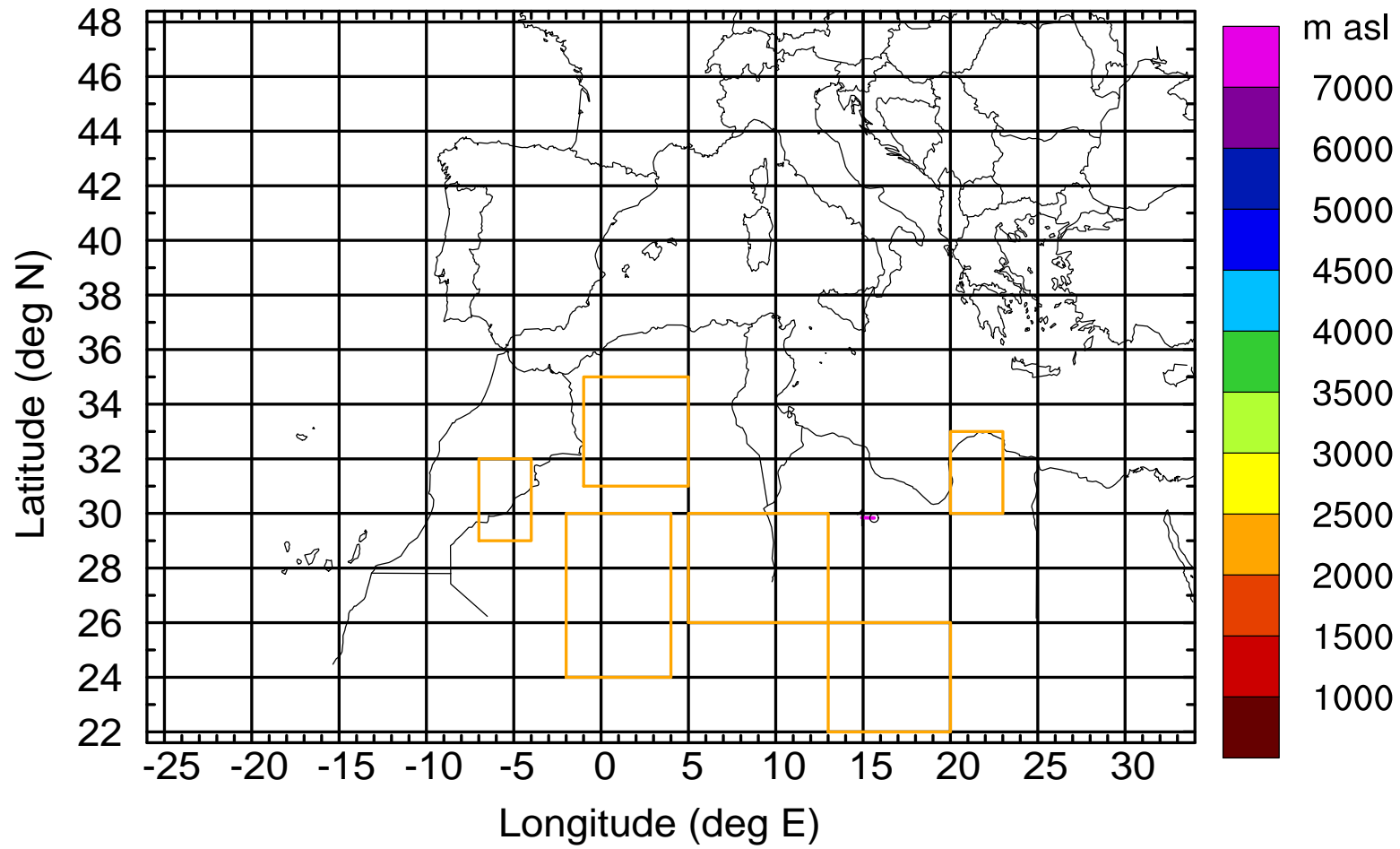
BWD 20170406/05 -08H = 05/21 UTC





Level #4 of flight 170406a

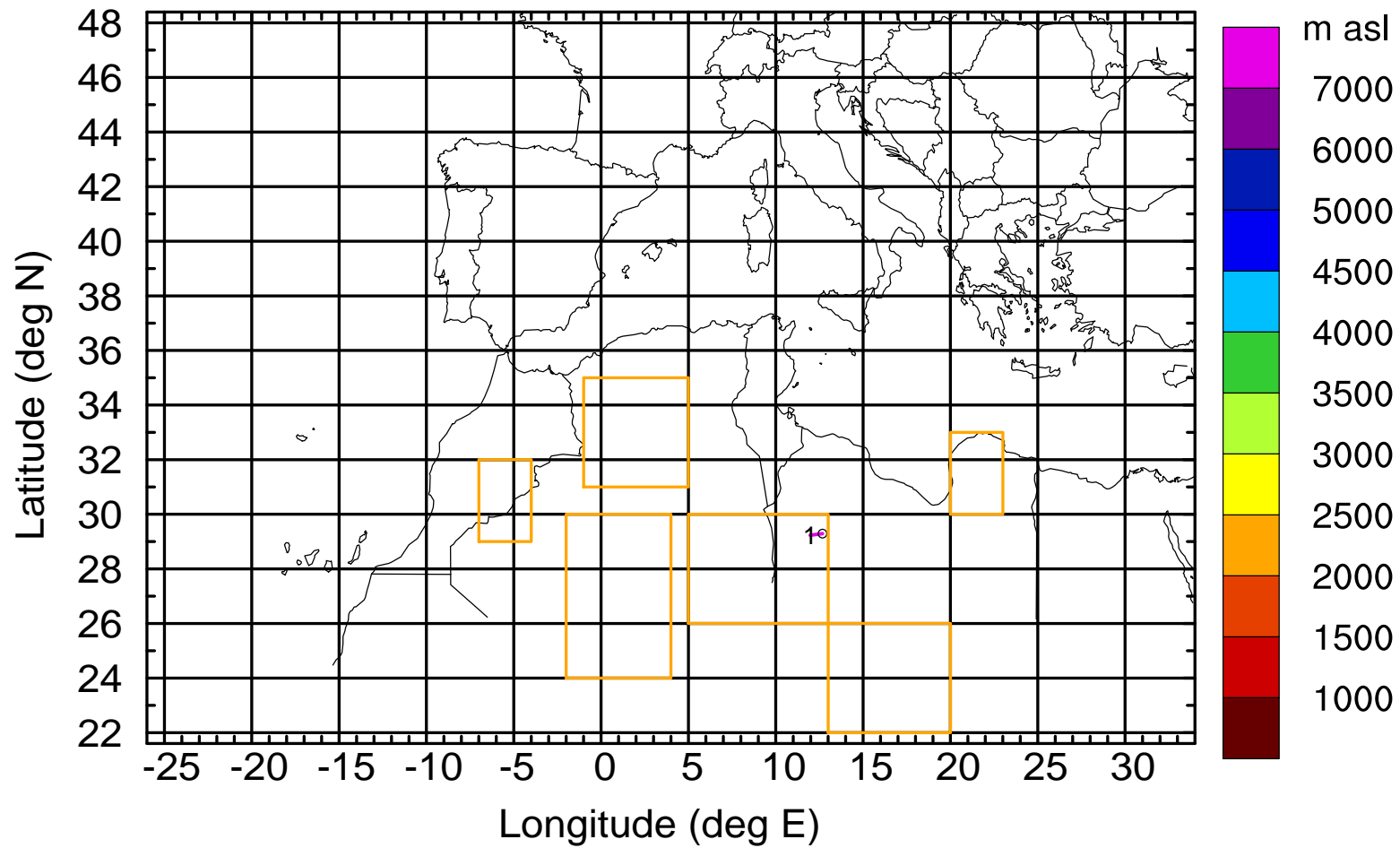
BWD 20170406/05 -10H = 05/19 UTC





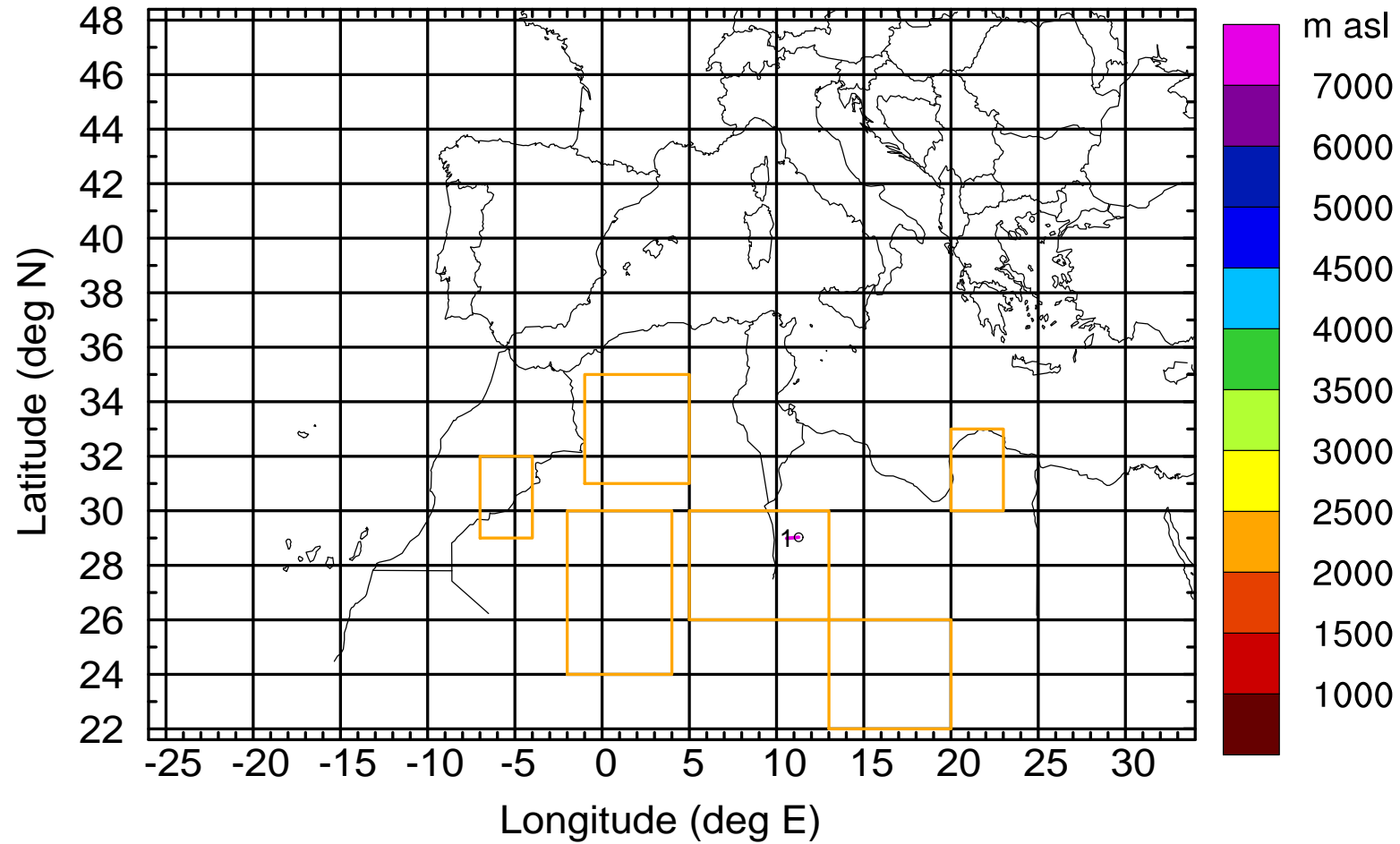
Level #4 of flight 170406a

BWD 20170406/05 -12H = 05/17 UTC



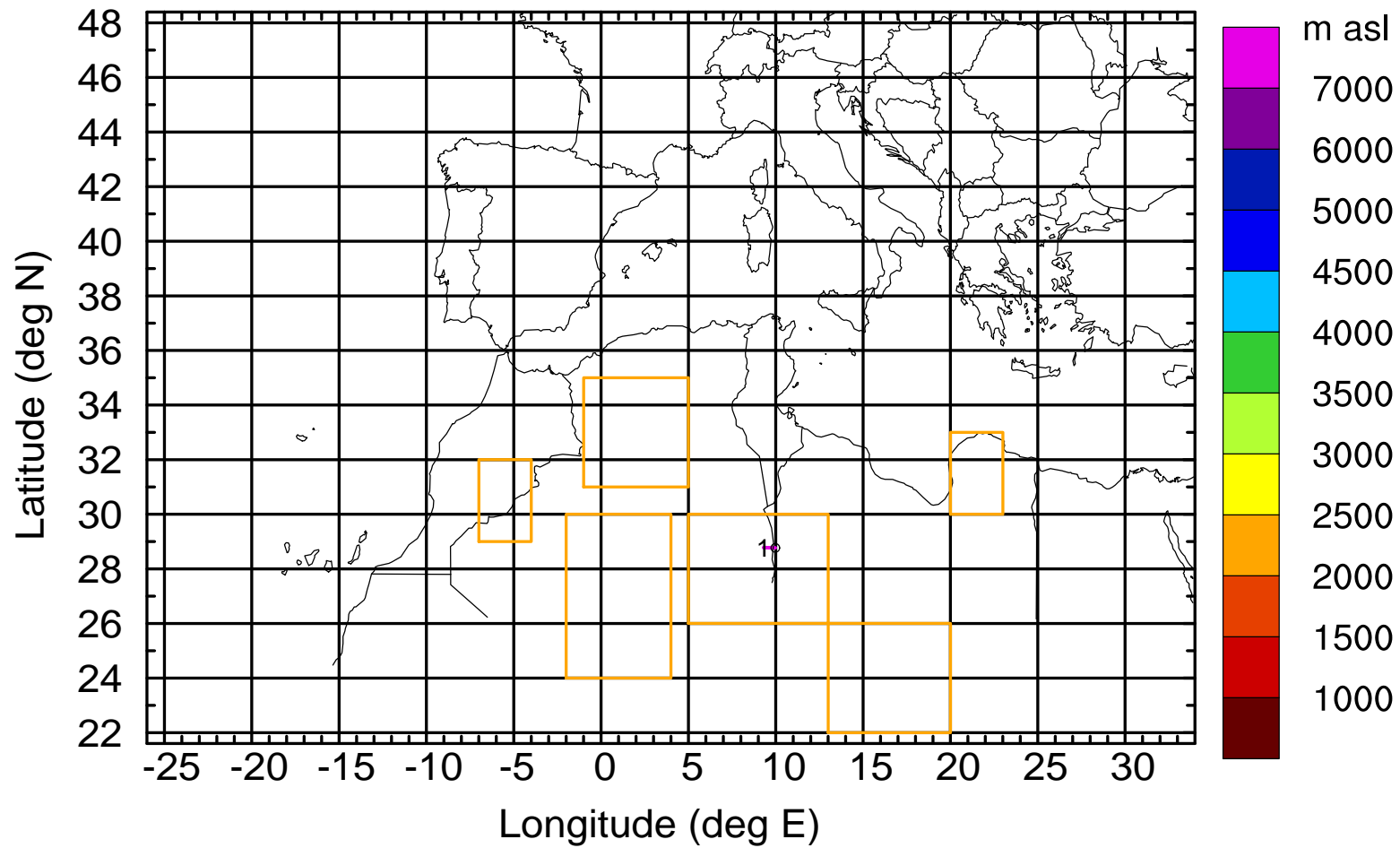
Level #4 of flight 170406a

BWD 20170406/05 -13H = 05/16 UTC



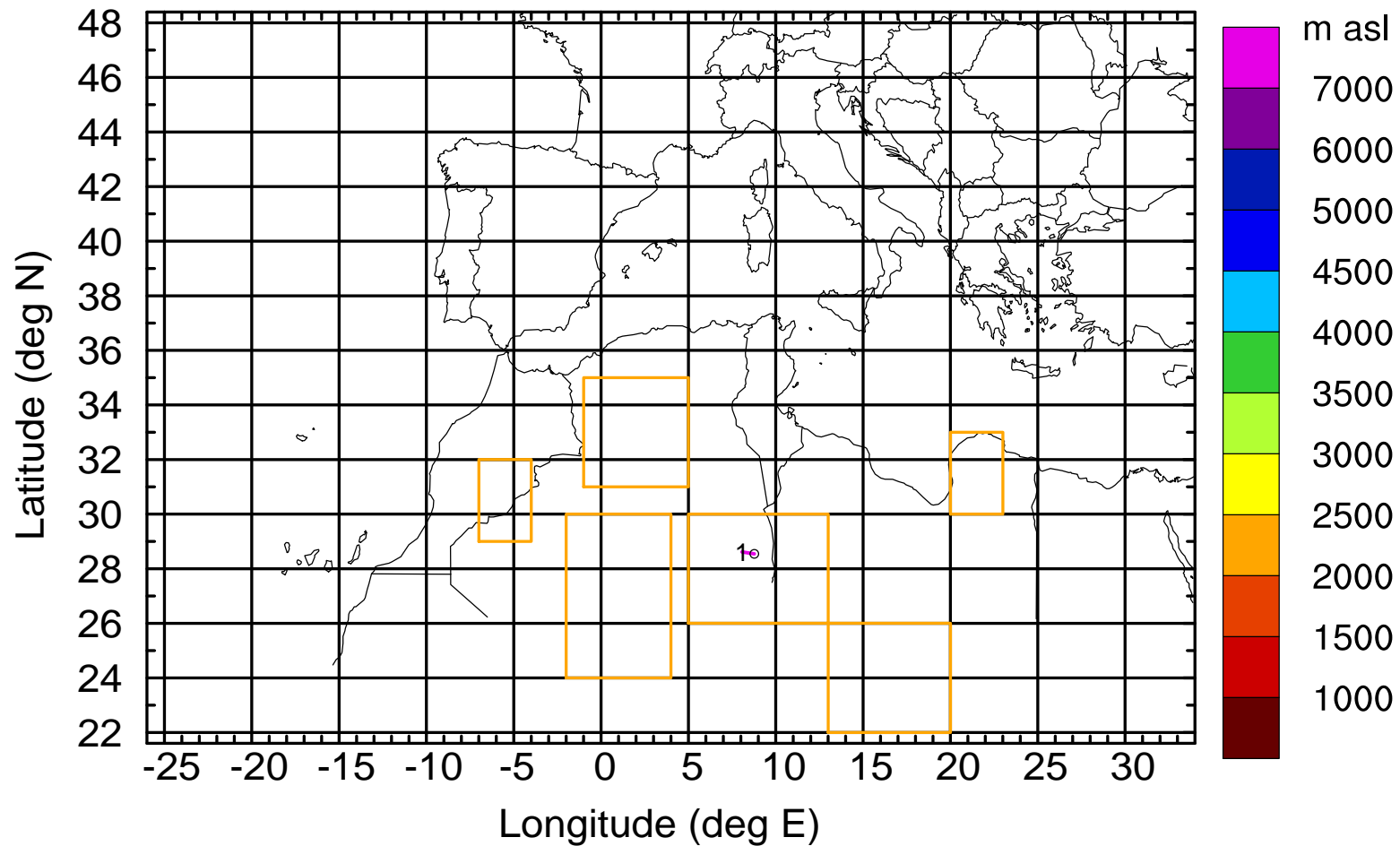
Level #4 of flight 170406a

BWD 20170406/05 -14H = 05/15 UTC



Level #4 of flight 170406a

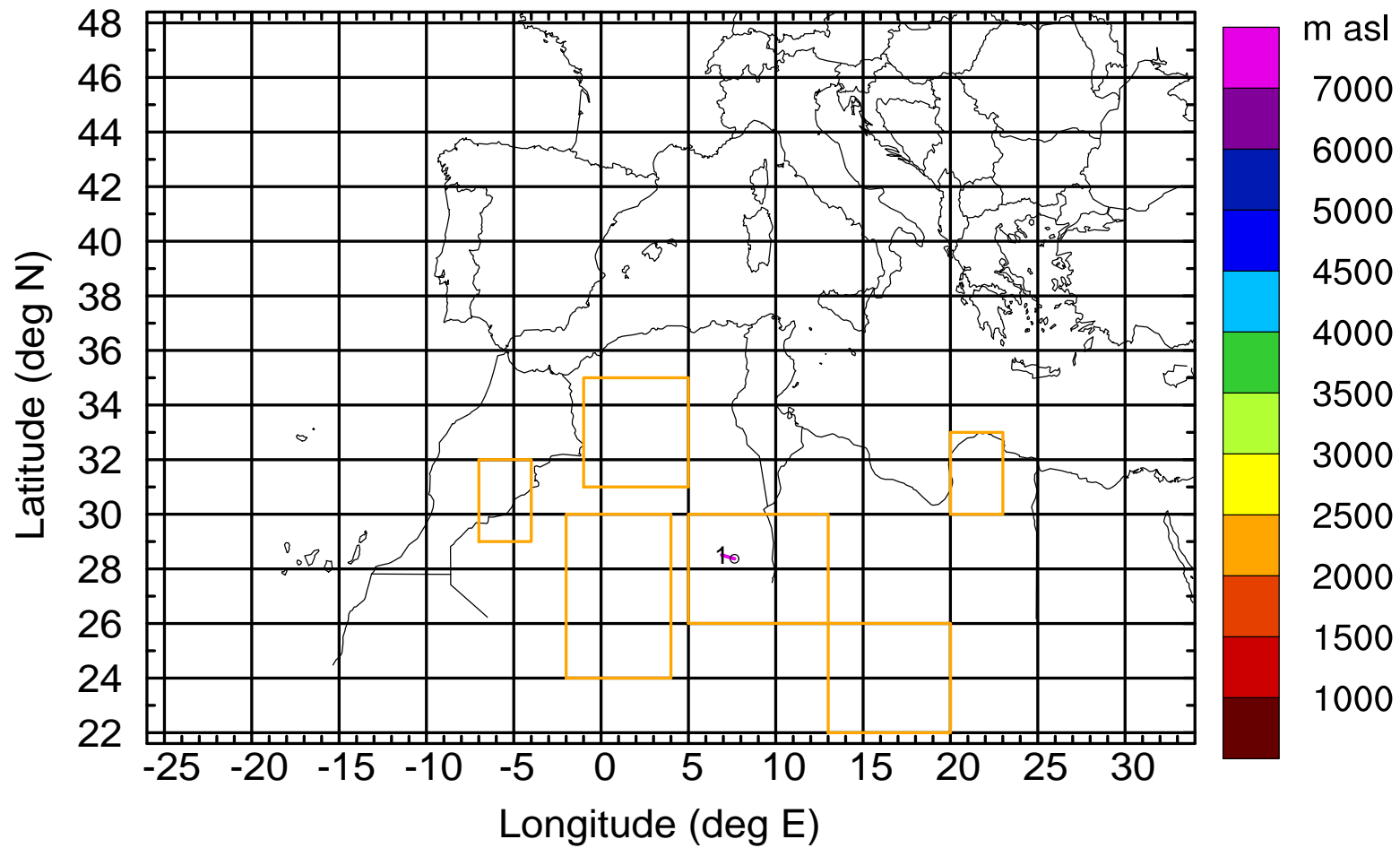
BWD 20170406/05 -15H = 05/14 UTC





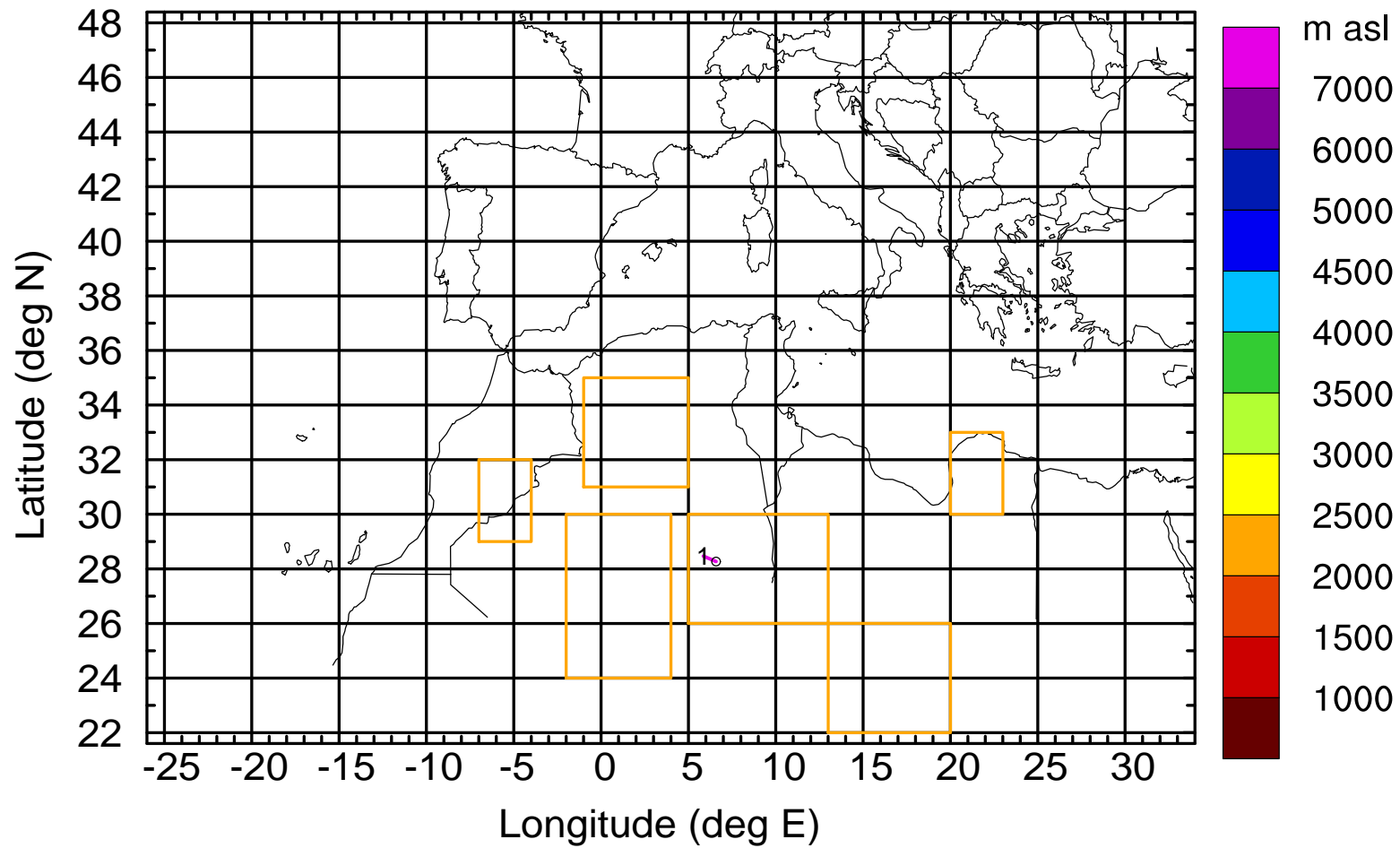
Level #4 of flight 170406a

BWD 20170406/05 -16H = 05/13 UTC



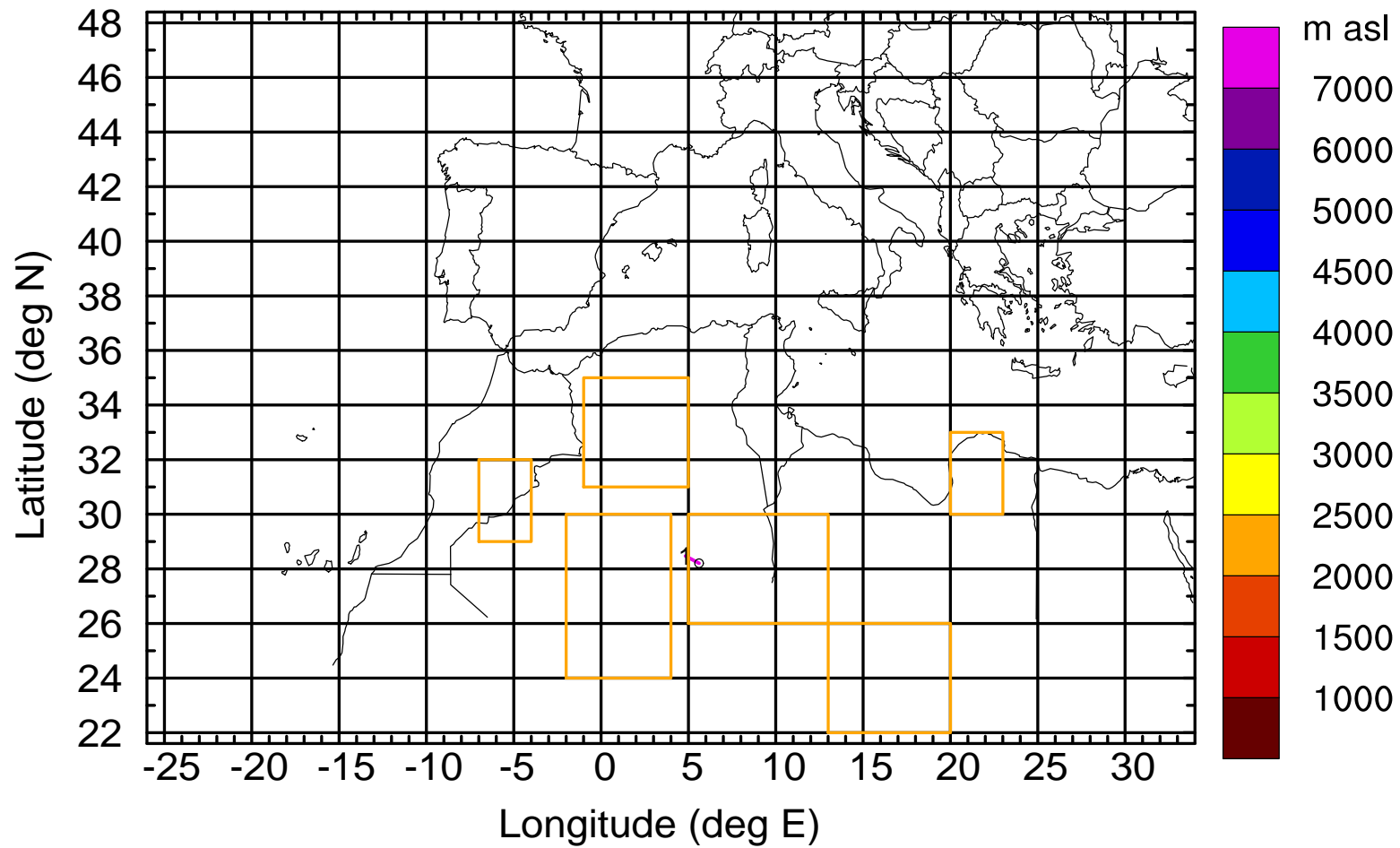
Level #4 of flight 170406a

BWD 20170406/05 -17H = 05/12 UTC



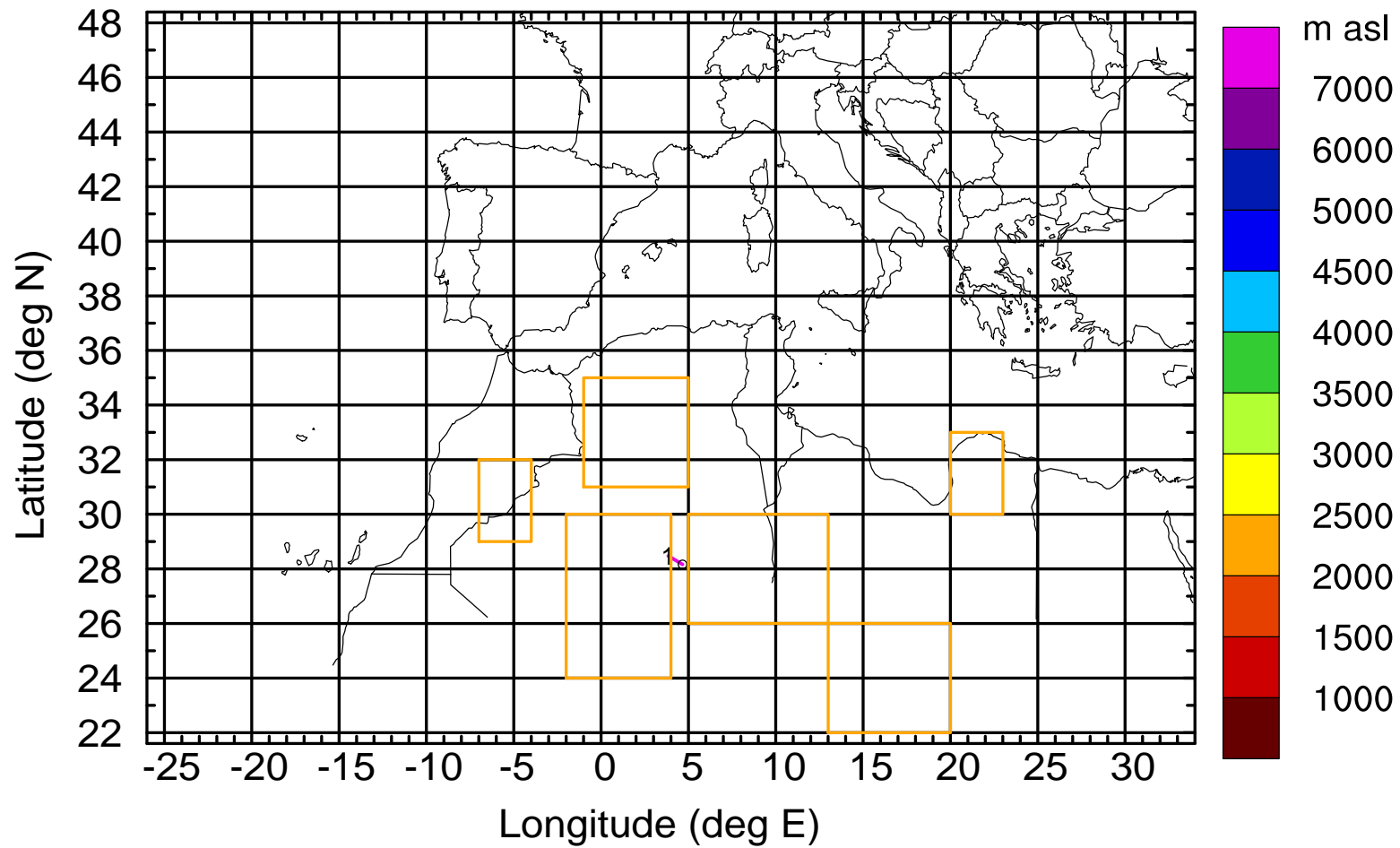
Level #4 of flight 170406a

BWD 20170406/05 -18H = 05/11 UTC



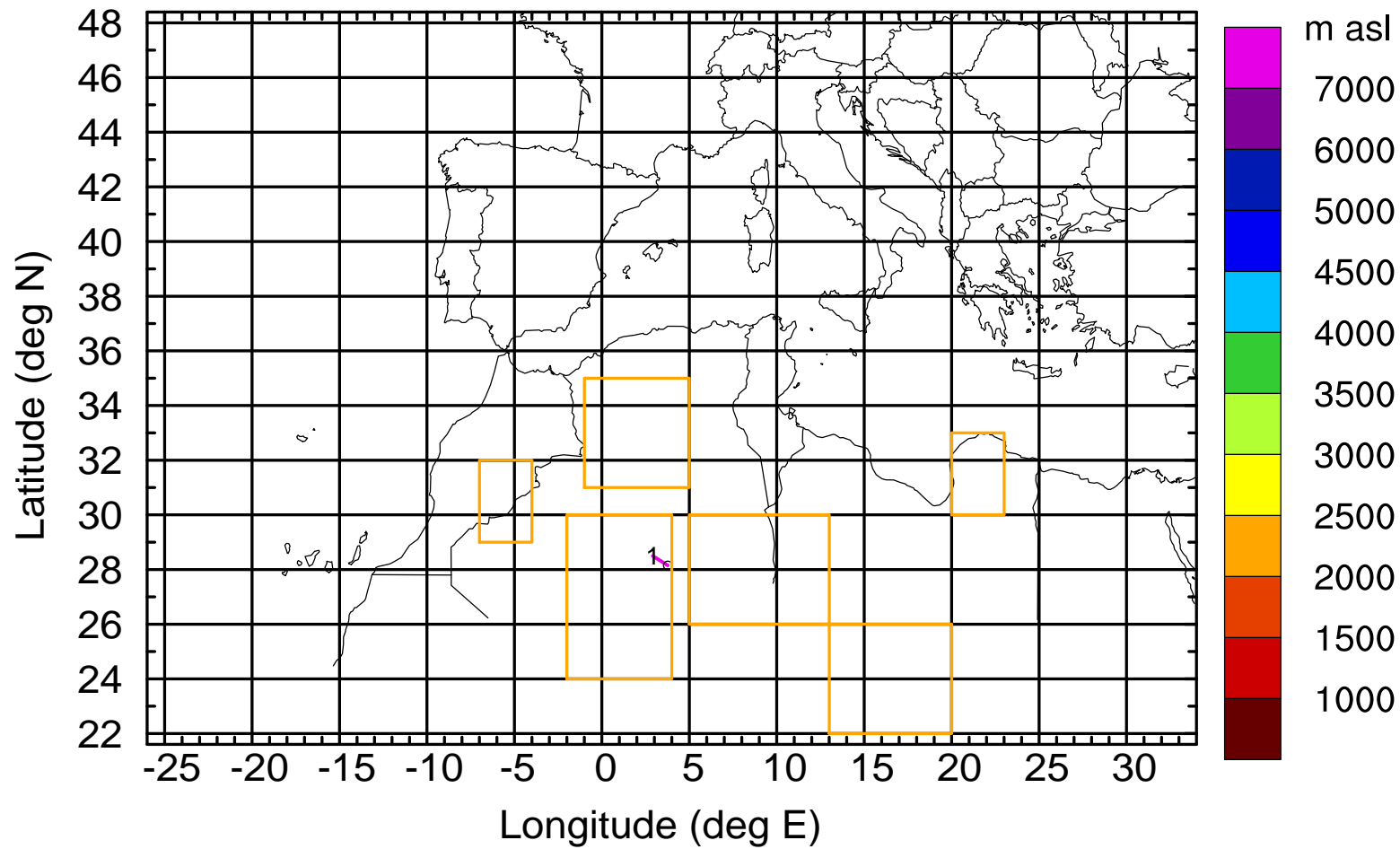
Level #4 of flight 170406a

BWD 20170406/05 -19H = 05/10 UTC



Level #4 of flight 170406a

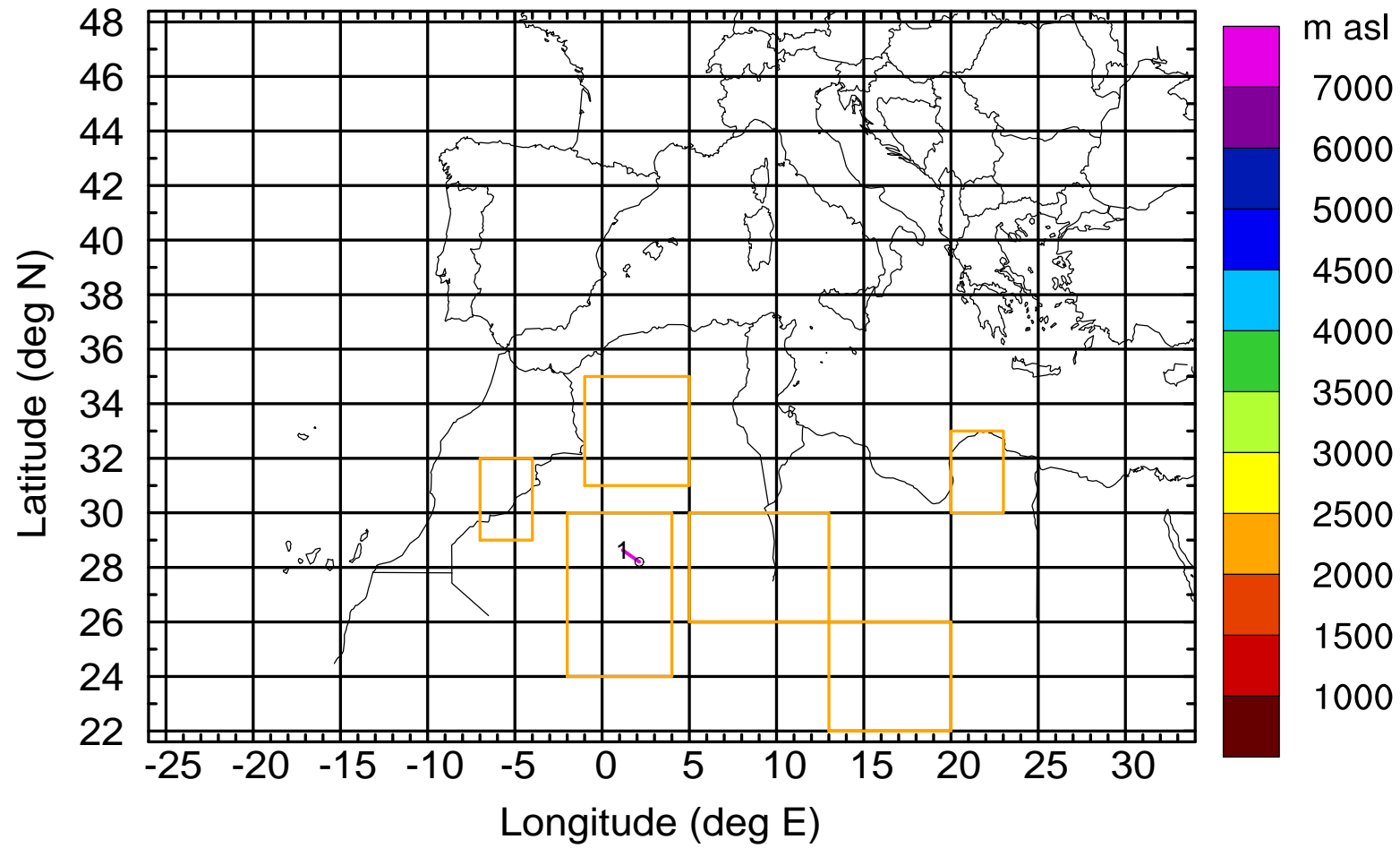
BWD 20170406/05 -20H = 05/09 UTC





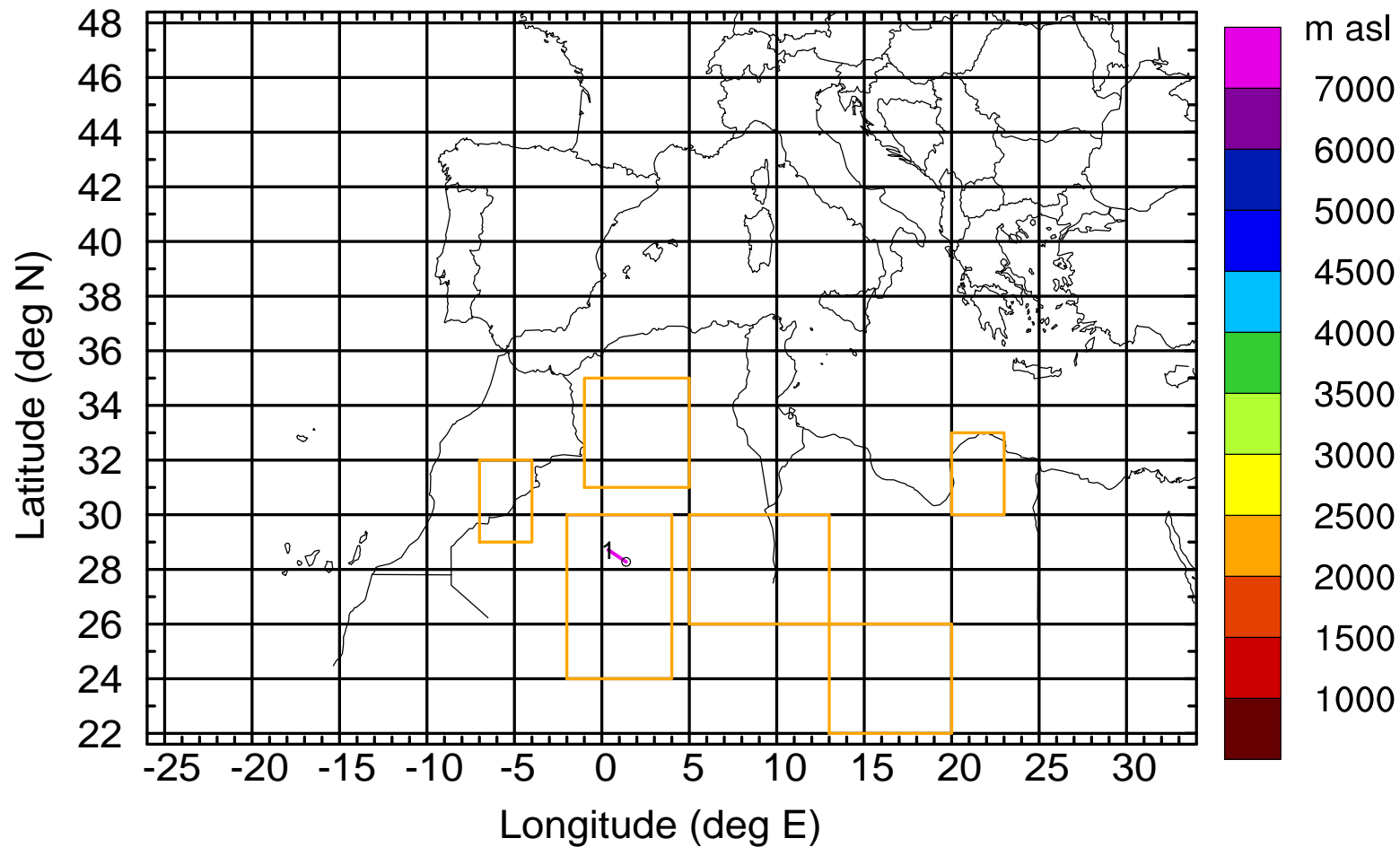
Level #4 of flight 170406a

BWD 20170406/05 -22H = 05/07 UTC



Level #4 of flight 170406a

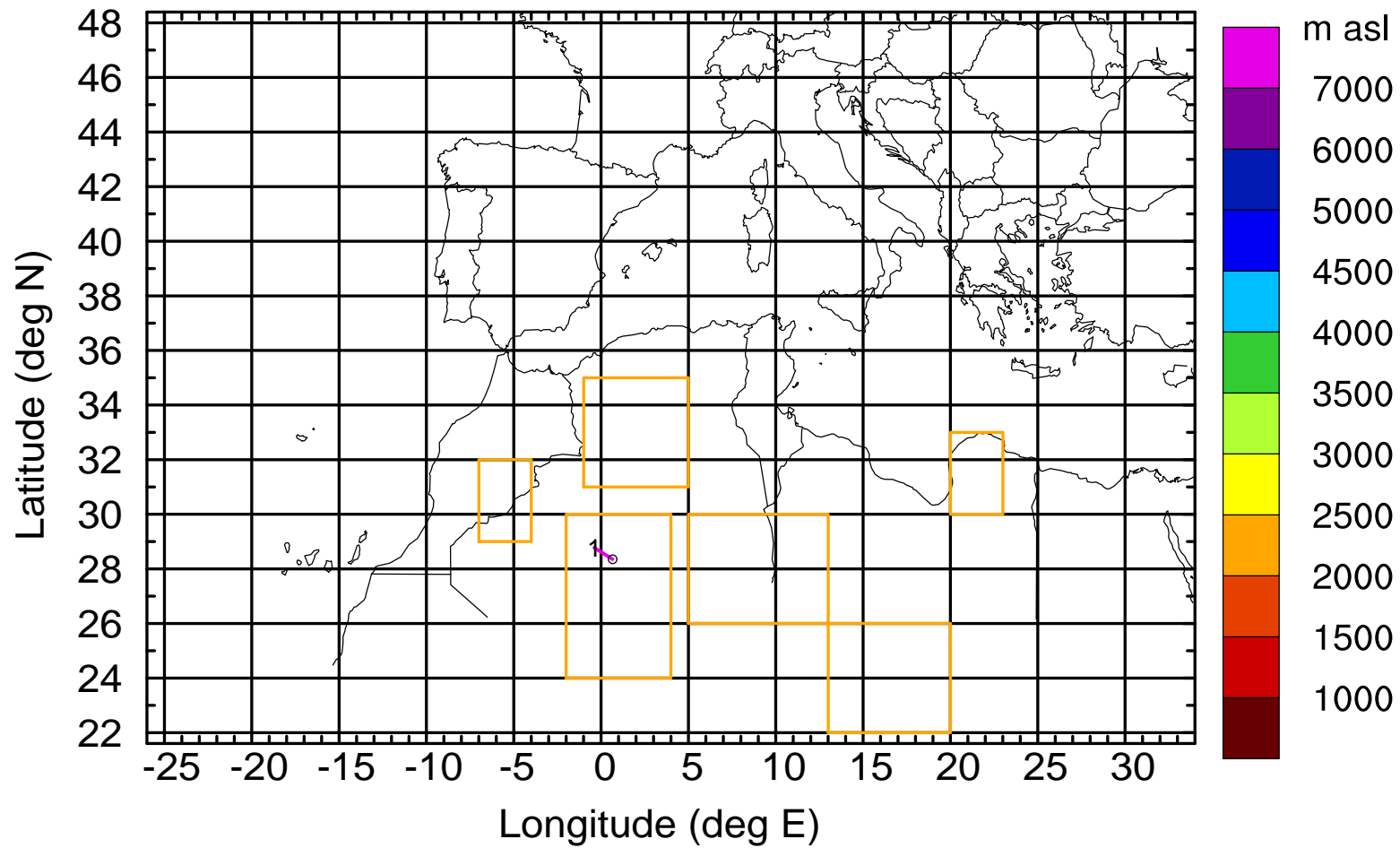
BWD 20170406/05 -23H = 05/06 UTC





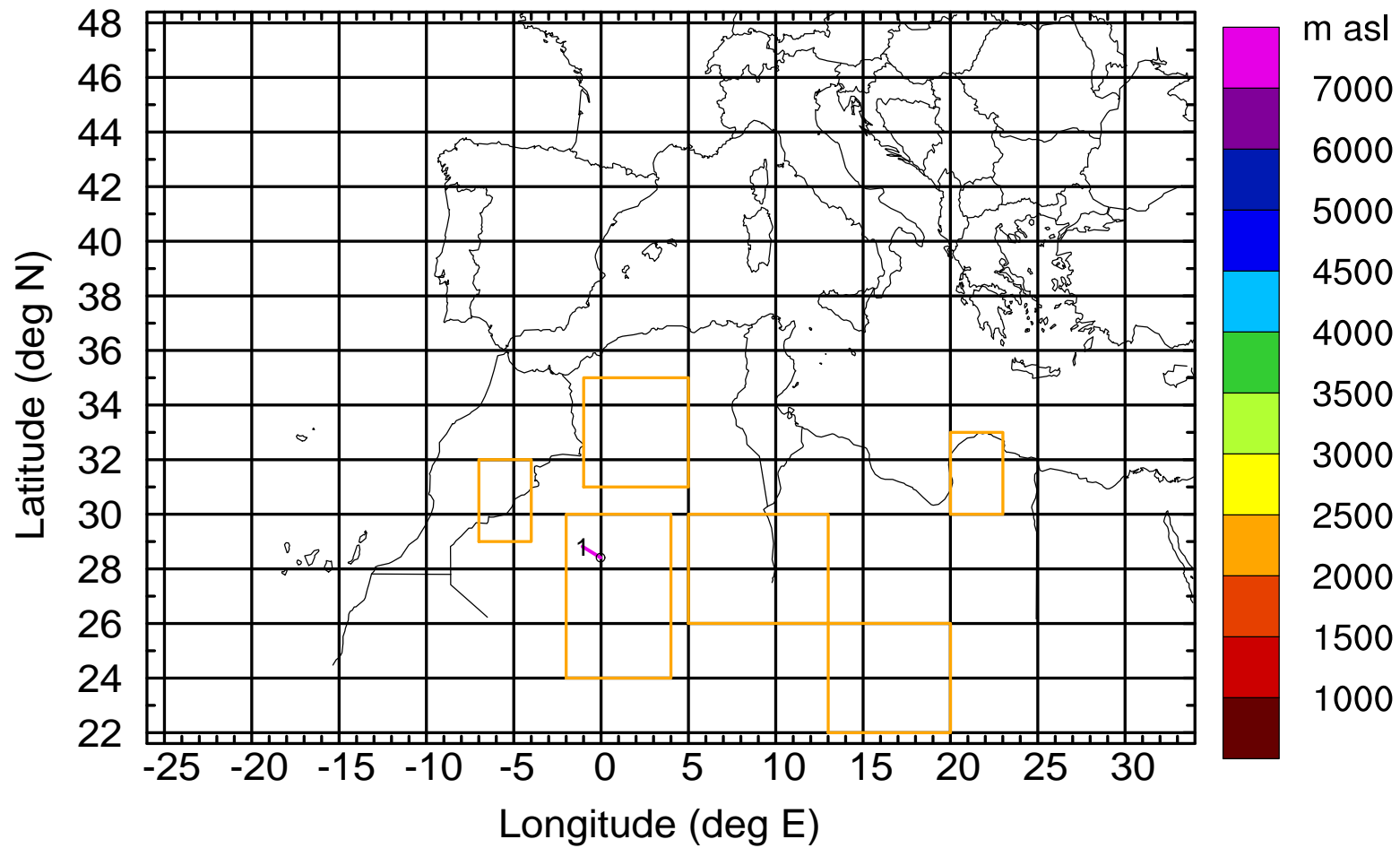
Level #4 of flight 170406a

BWD 20170406/05 -24H = 05/05 UTC



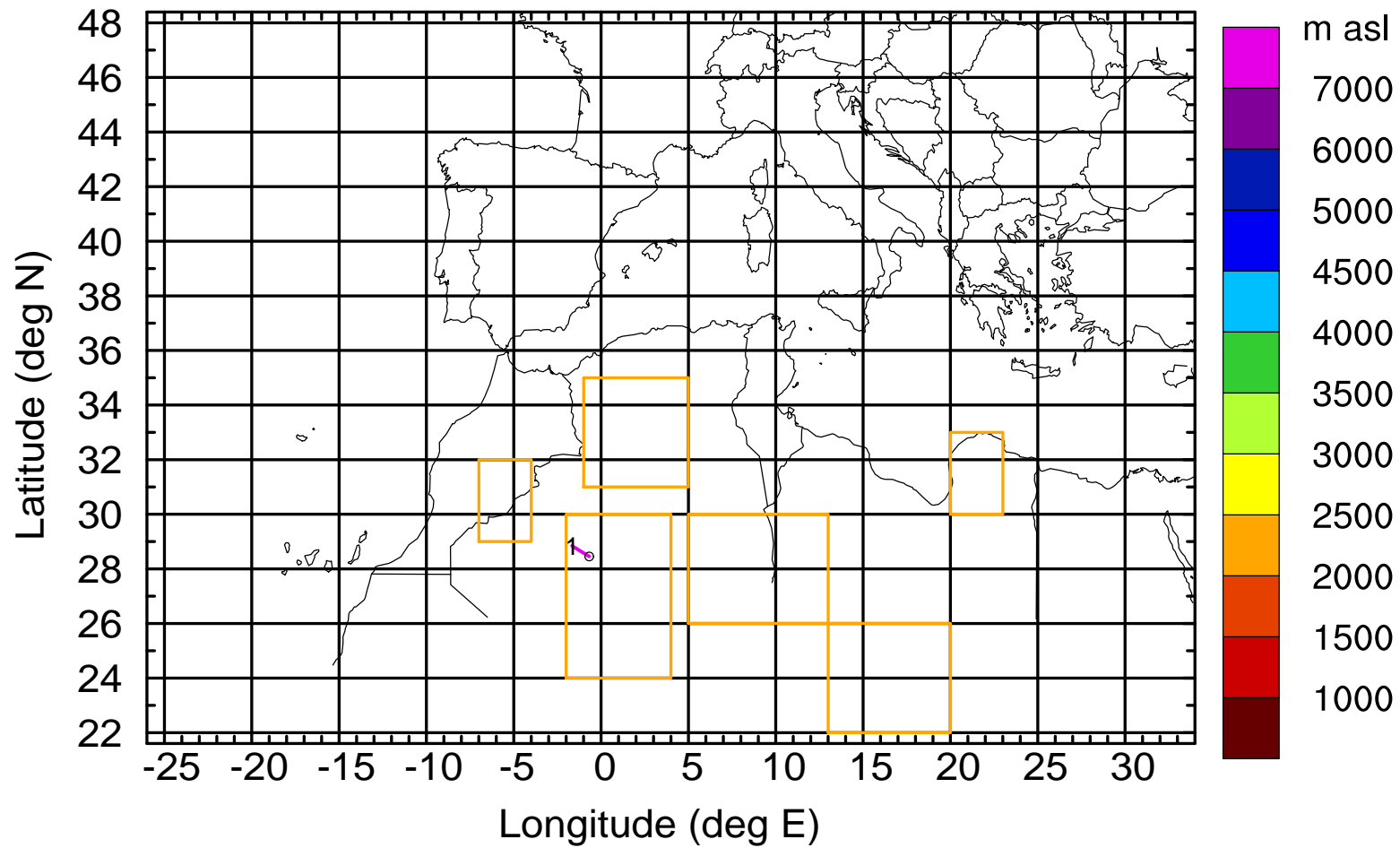
Level #4 of flight 170406a

BWD 20170406/05 -25H = 05/04 UTC



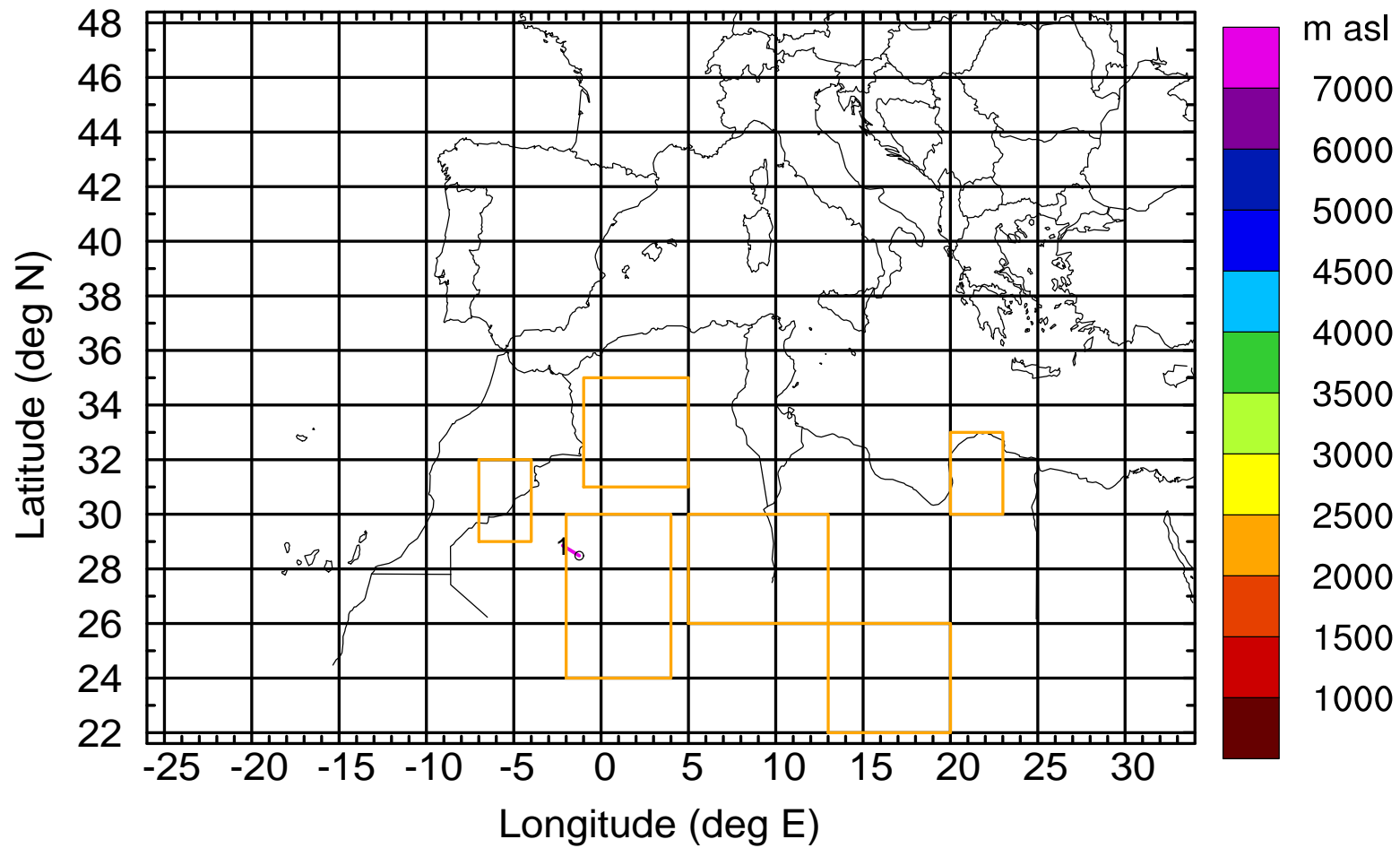
Level #4 of flight 170406a

BWD 20170406/05 -26H = 05/03 UTC



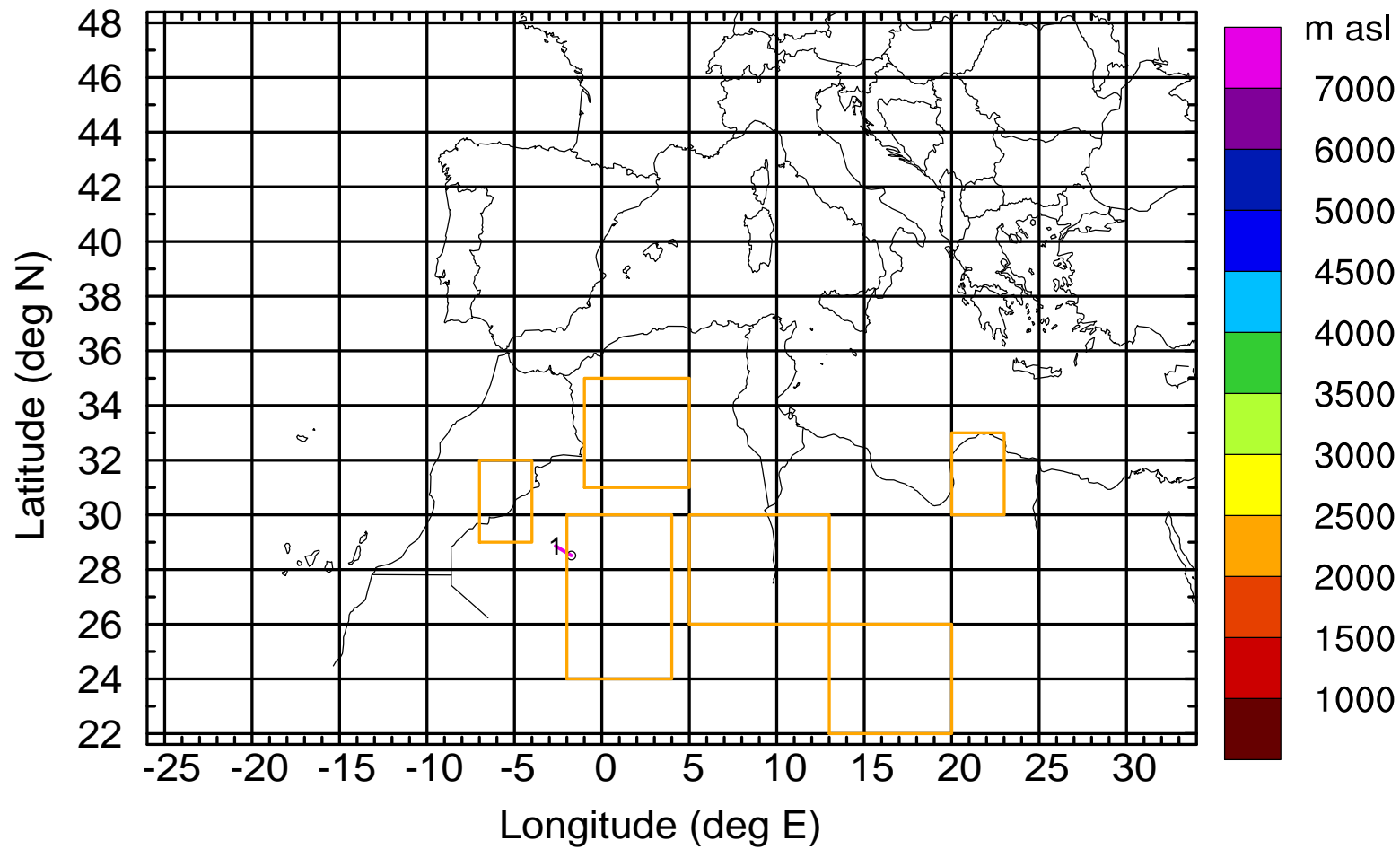
Level #4 of flight 170406a

BWD 20170406/05 -27H = 05/02 UTC



Level #4 of flight 170406a

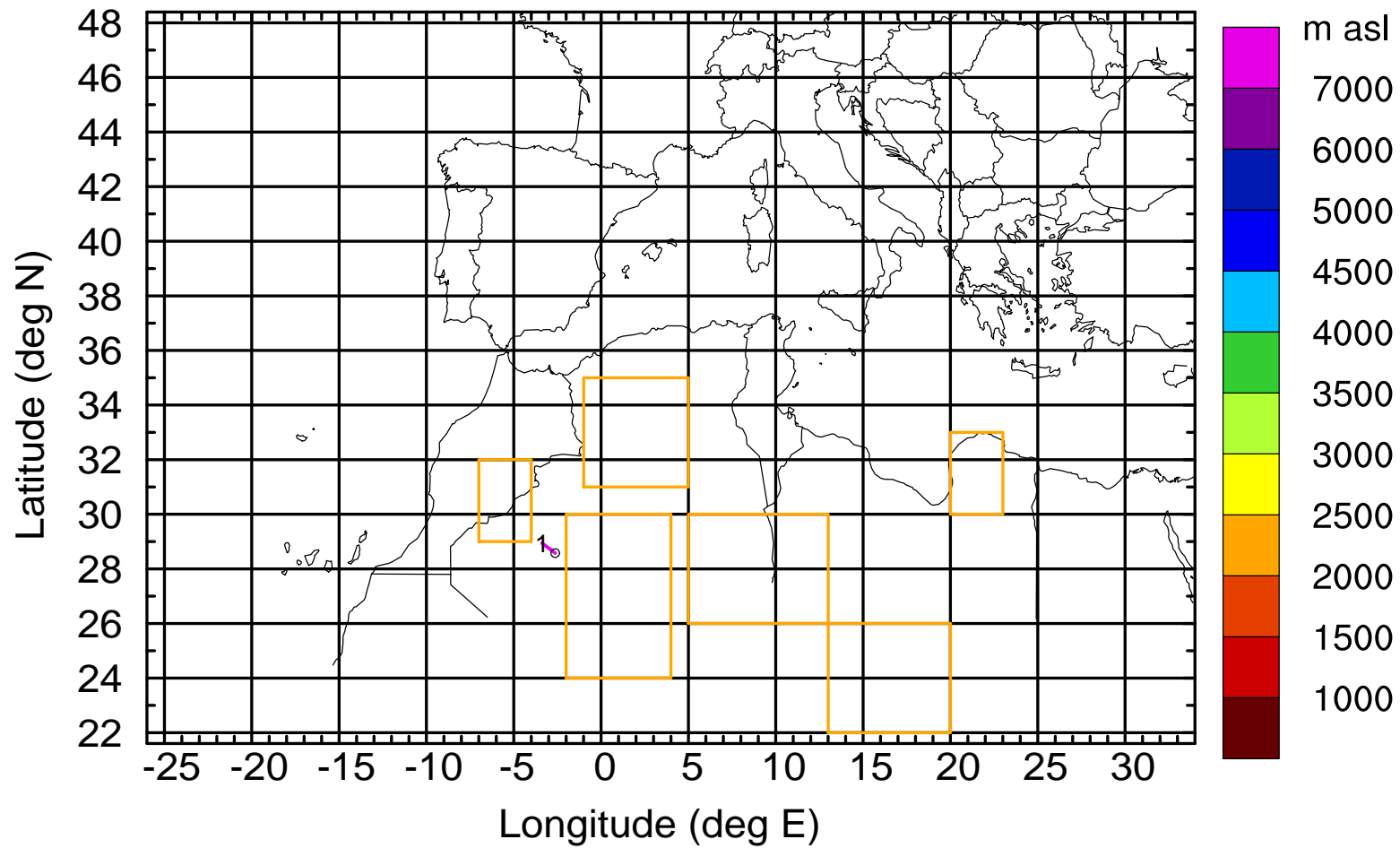
BWD 20170406/05 -28H = 05/01 UTC





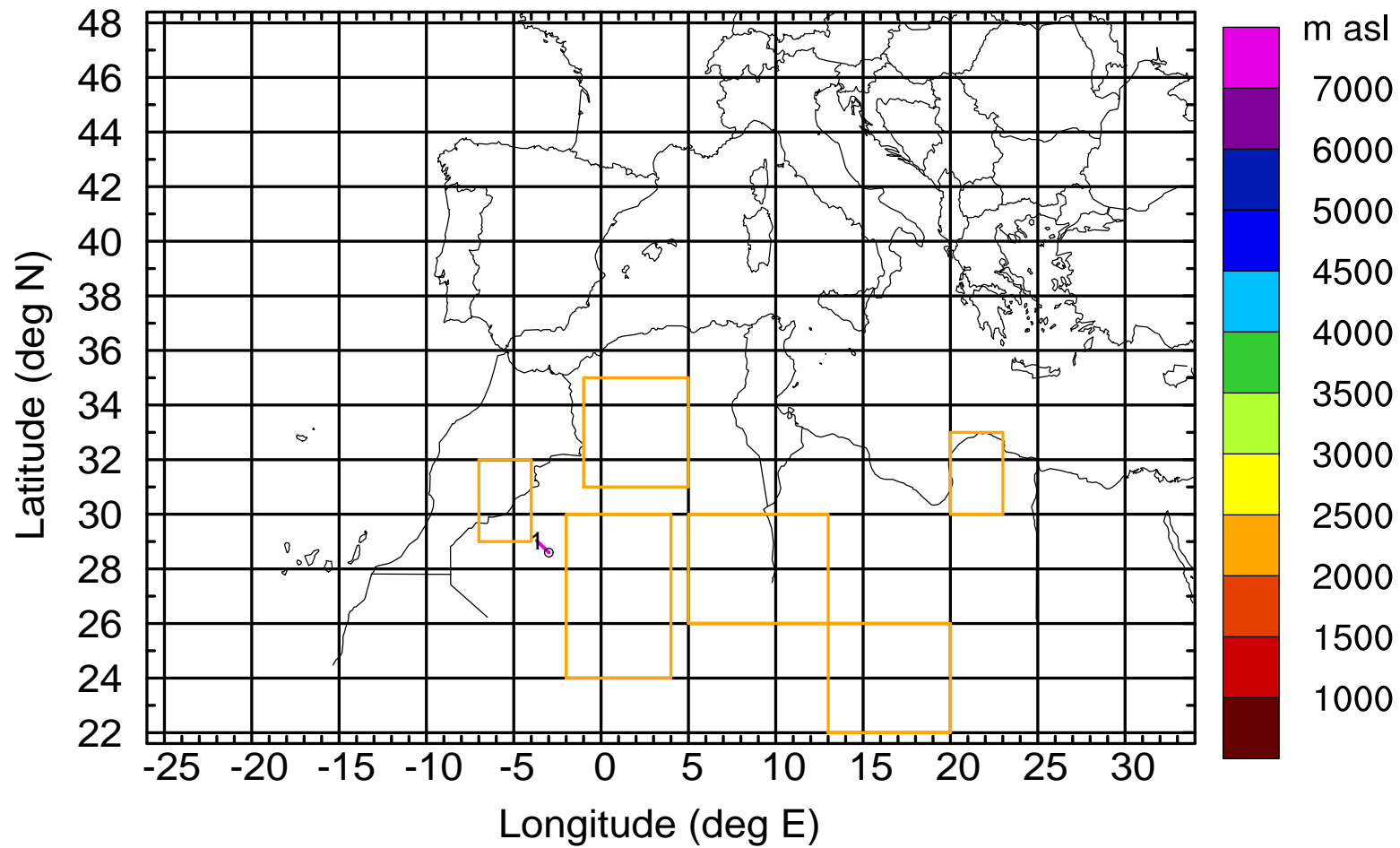
Level #4 of flight 170406a

BWD 20170406/05 -30H = 04/23 UTC



Level #4 of flight 170406a

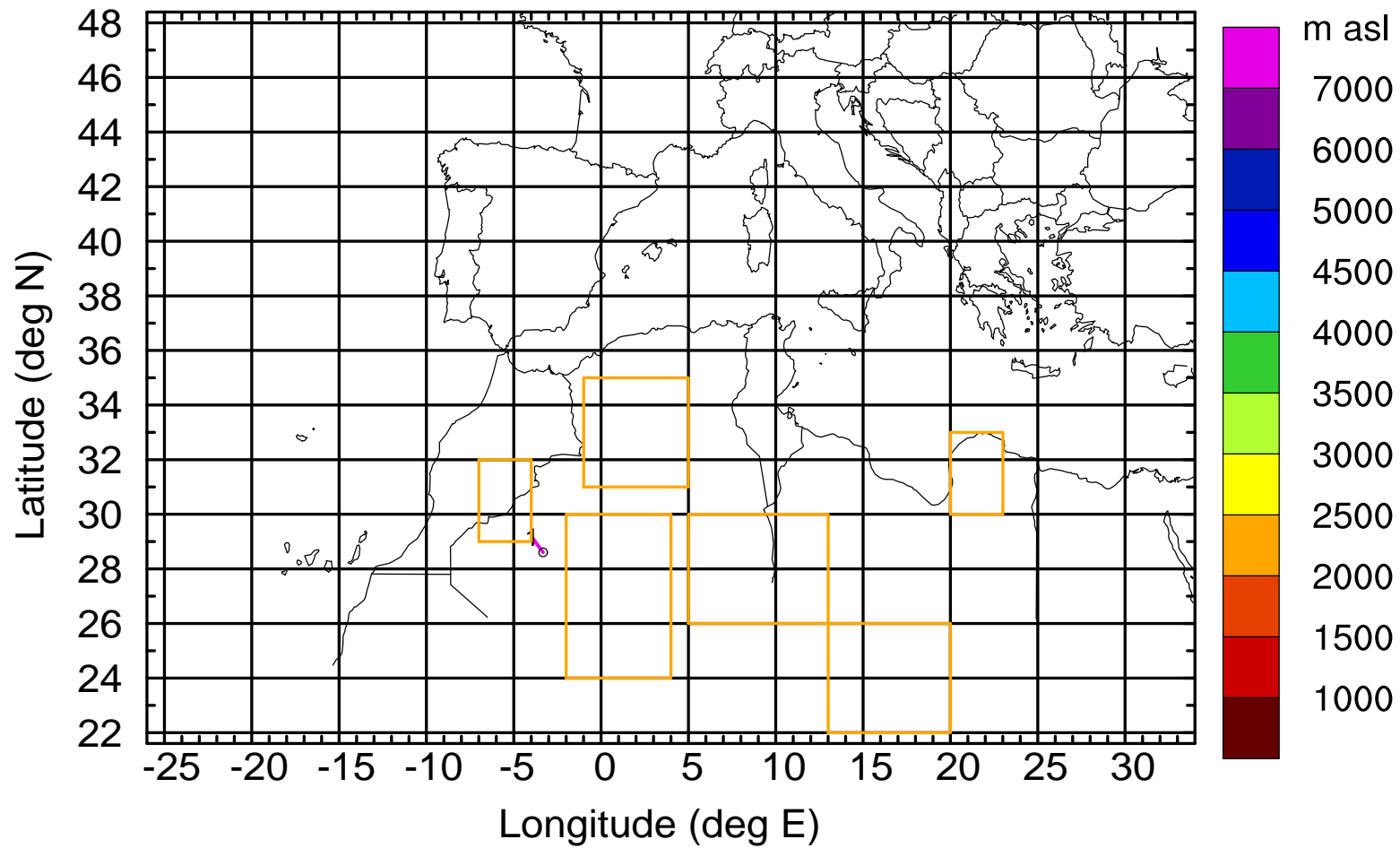
BWD 20170406/05 -31H = 04/22 UTC





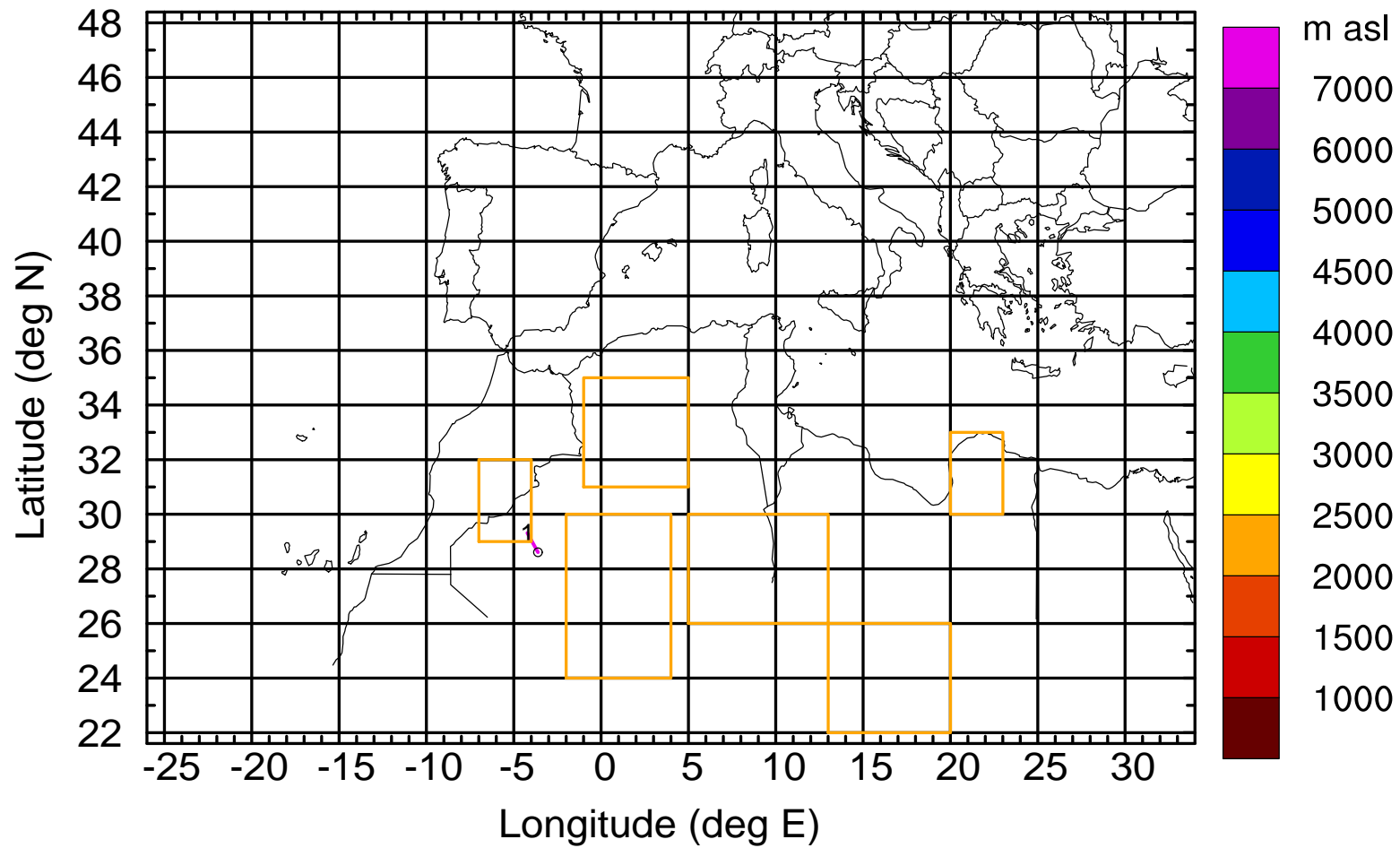
Level #4 of flight 170406a

BWD 20170406/05 -32H = 04/21 UTC



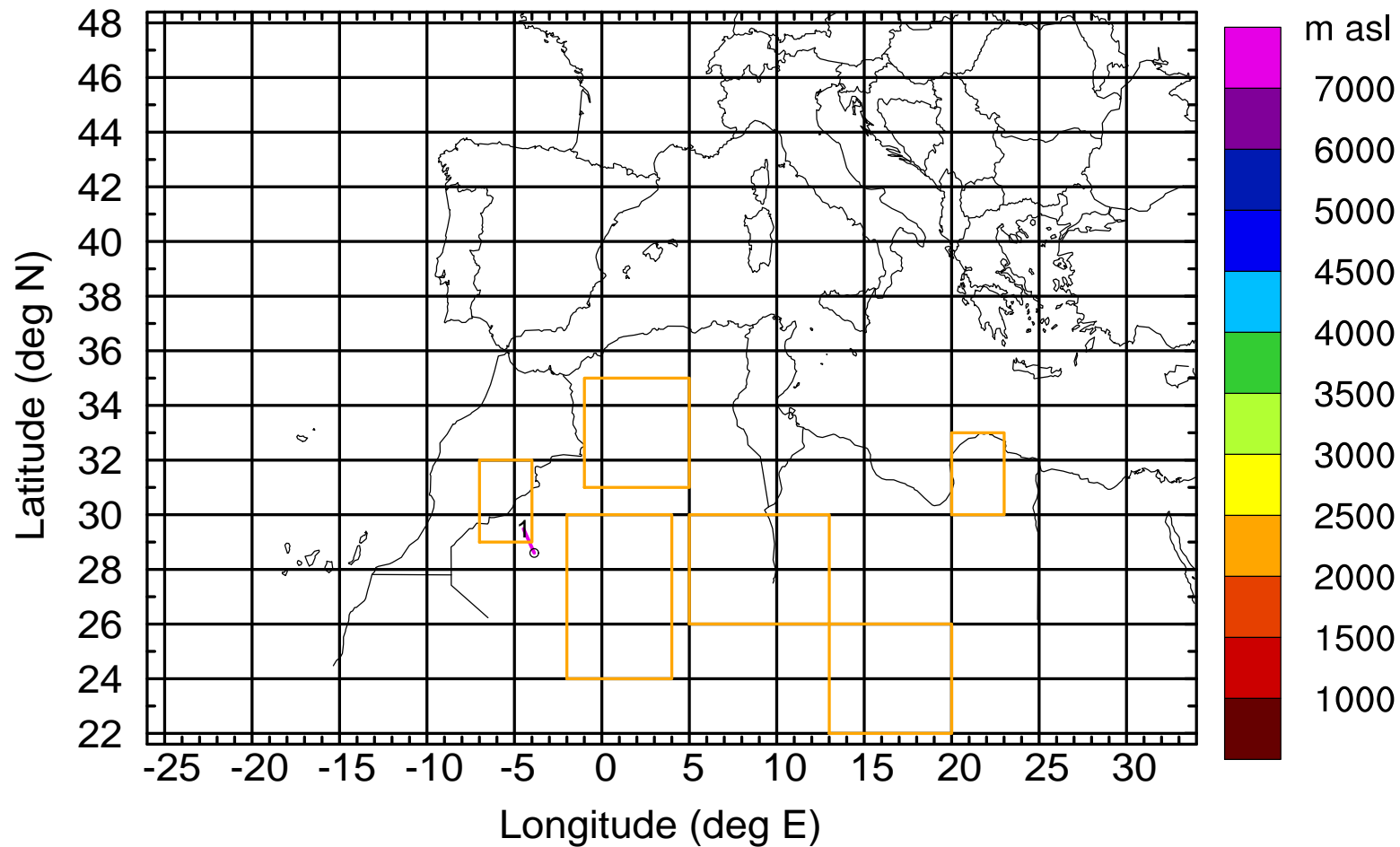
Level #4 of flight 170406a

BWD 20170406/05 -33H = 04/20 UTC



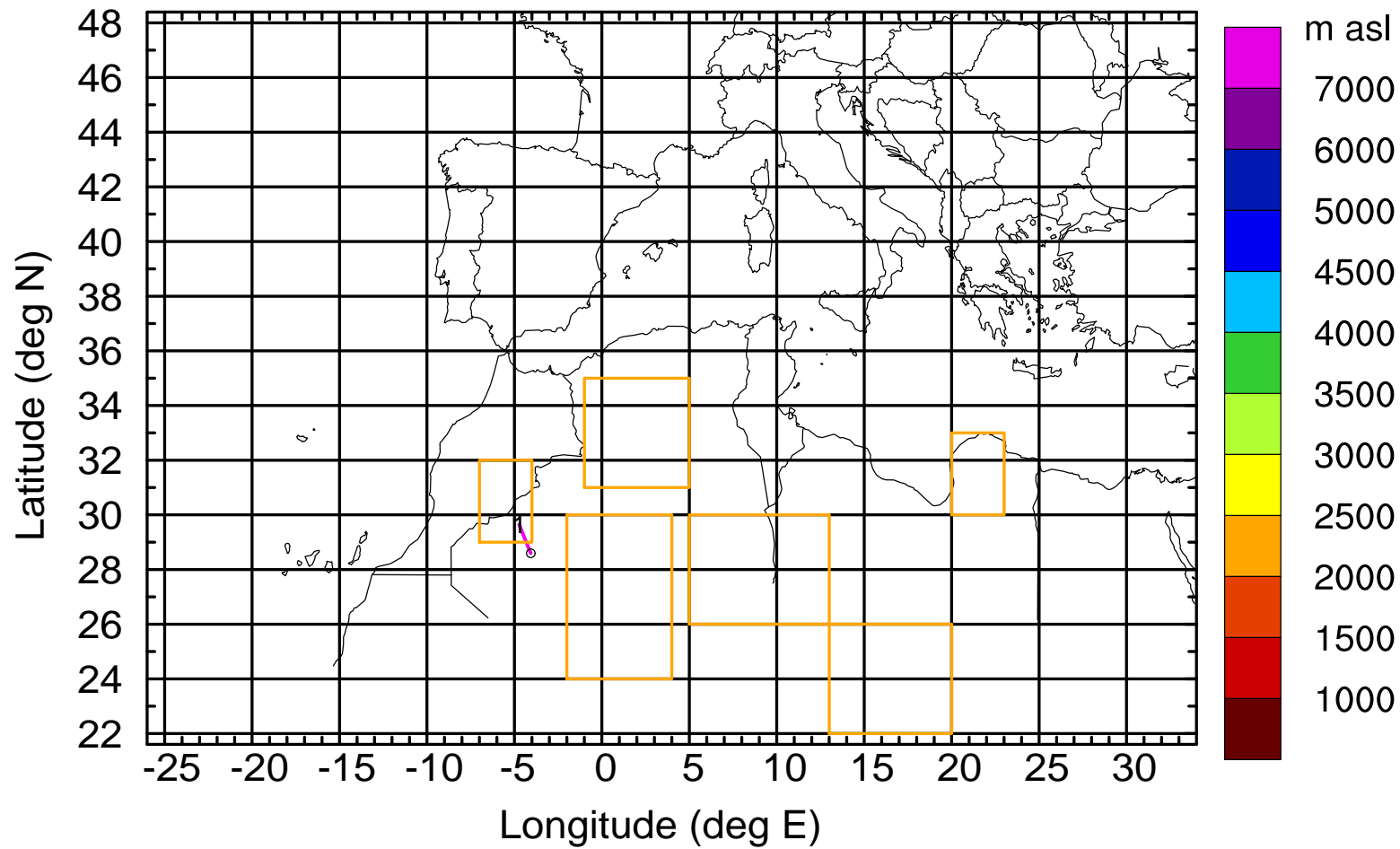
Level #4 of flight 170406a

BWD 20170406/05 -34H = 04/19 UTC



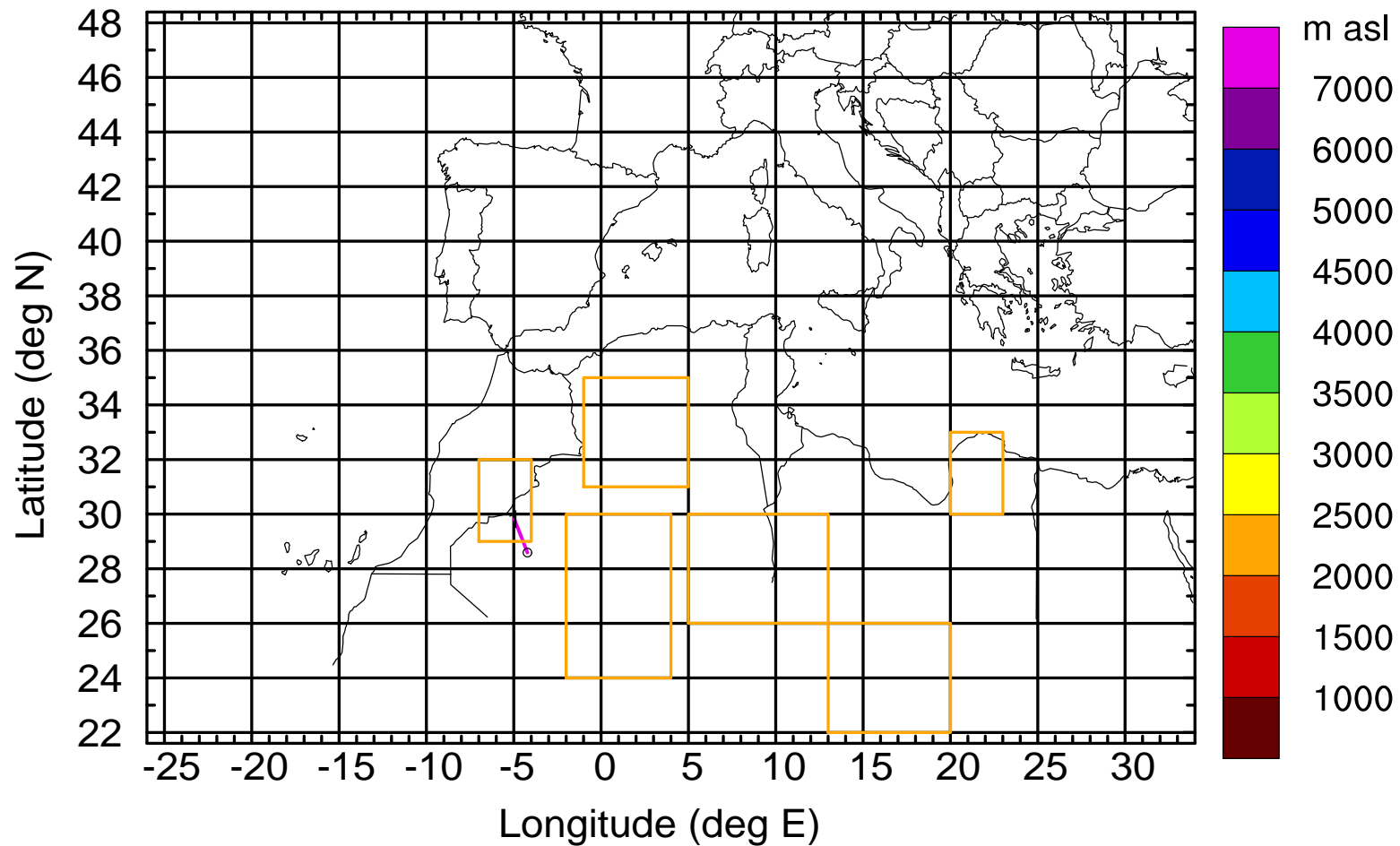
Level #4 of flight 170406a

BWD 20170406/05 -35H = 04/18 UTC



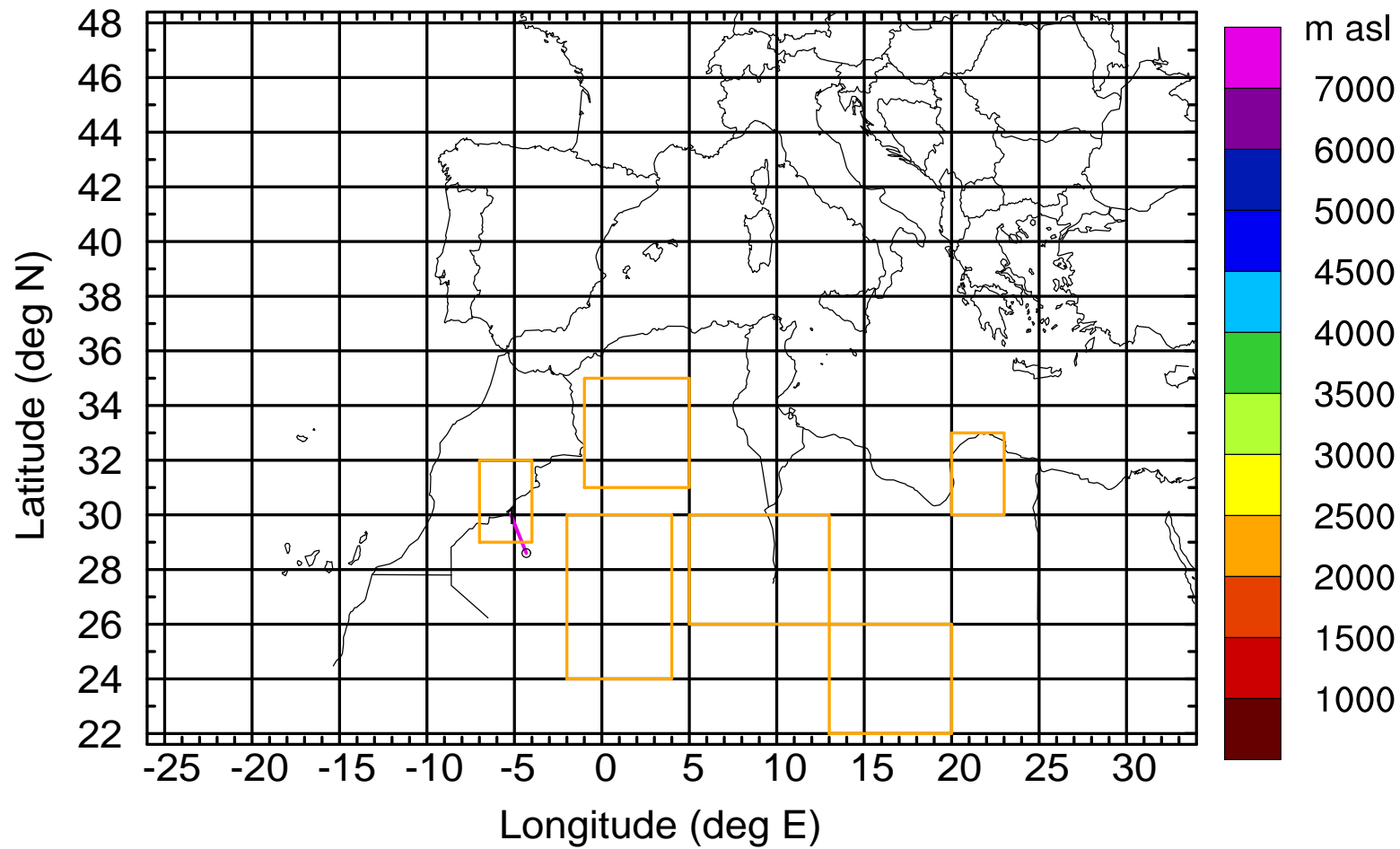
Level #4 of flight 170406a

BWD 20170406/05 -36H = 04/17 UTC



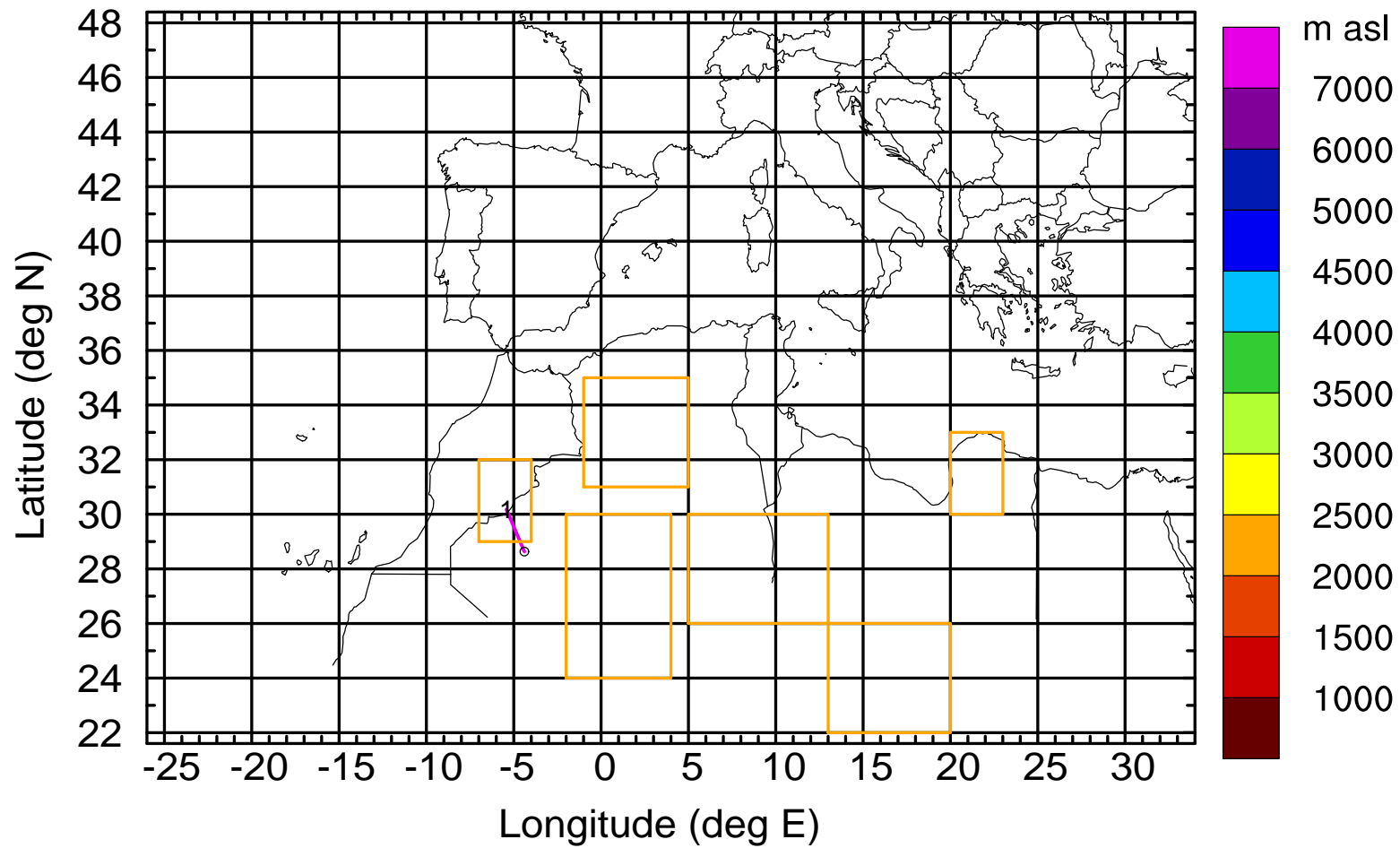
Level #4 of flight 170406a

BWD 20170406/05 -37H = 04/16 UTC



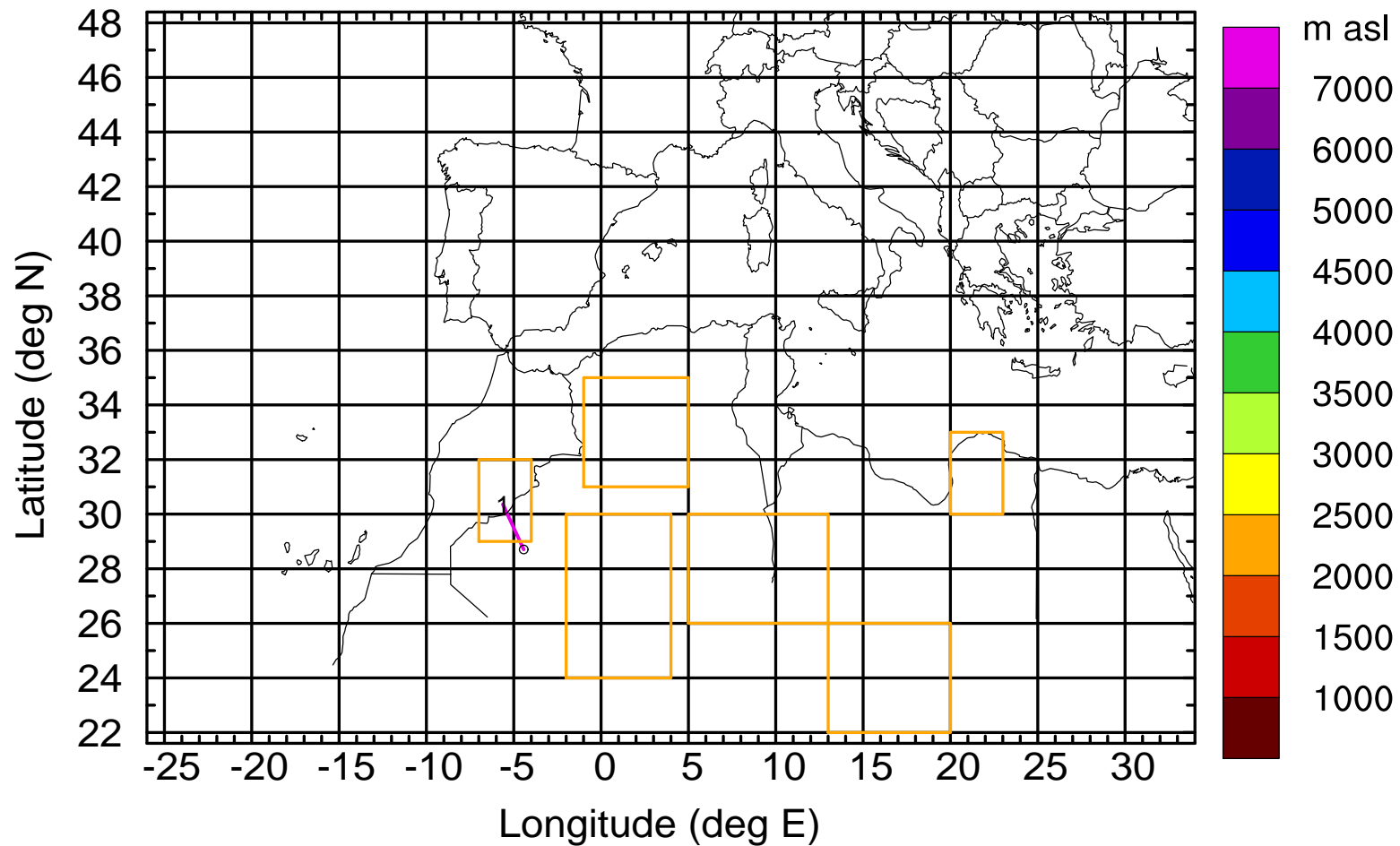
Level #4 of flight 170406a

BWD 20170406/05 -38H = 04/15 UTC



Level #4 of flight 170406a

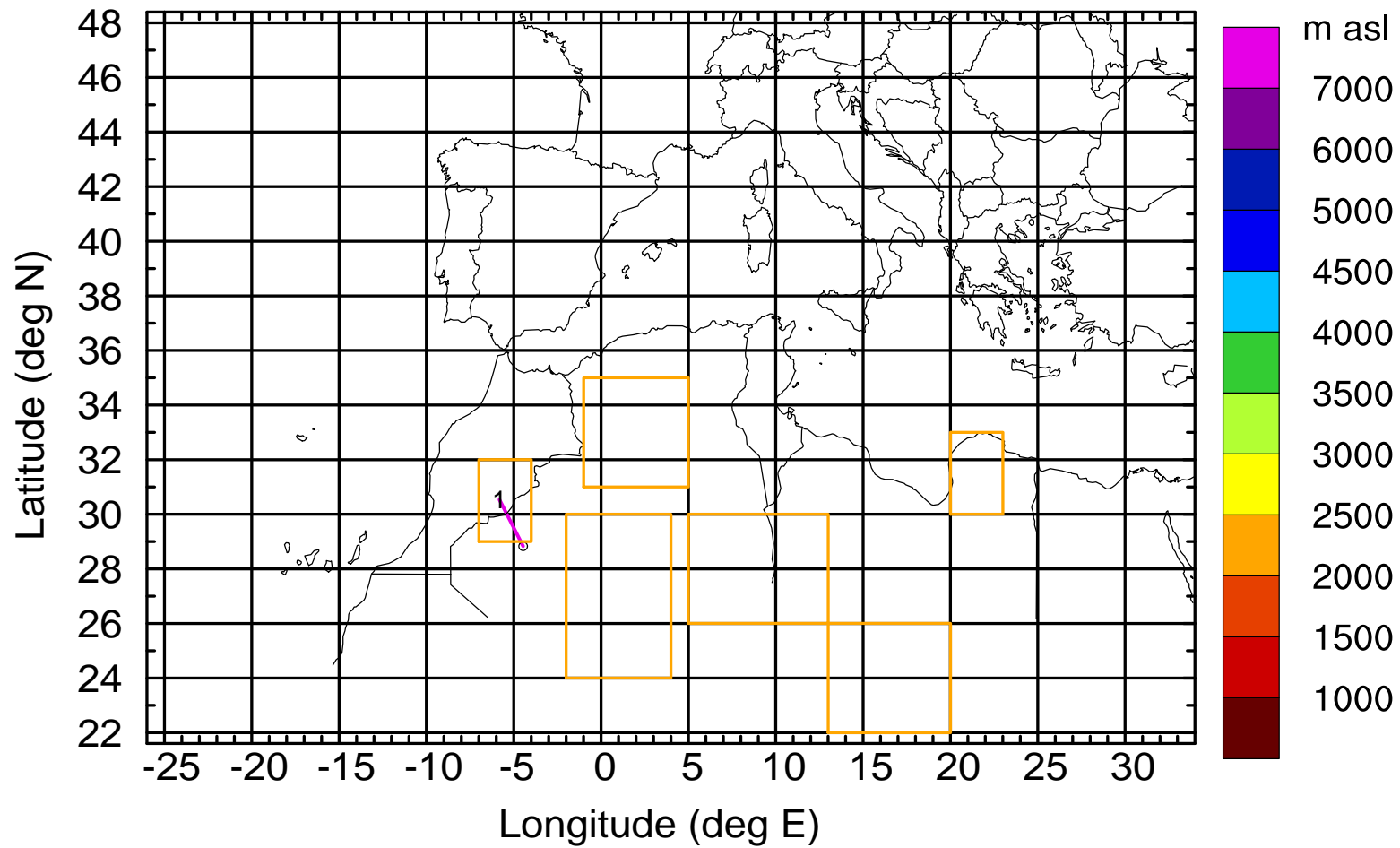
BWD 20170406/05 -39H = 04/14 UTC





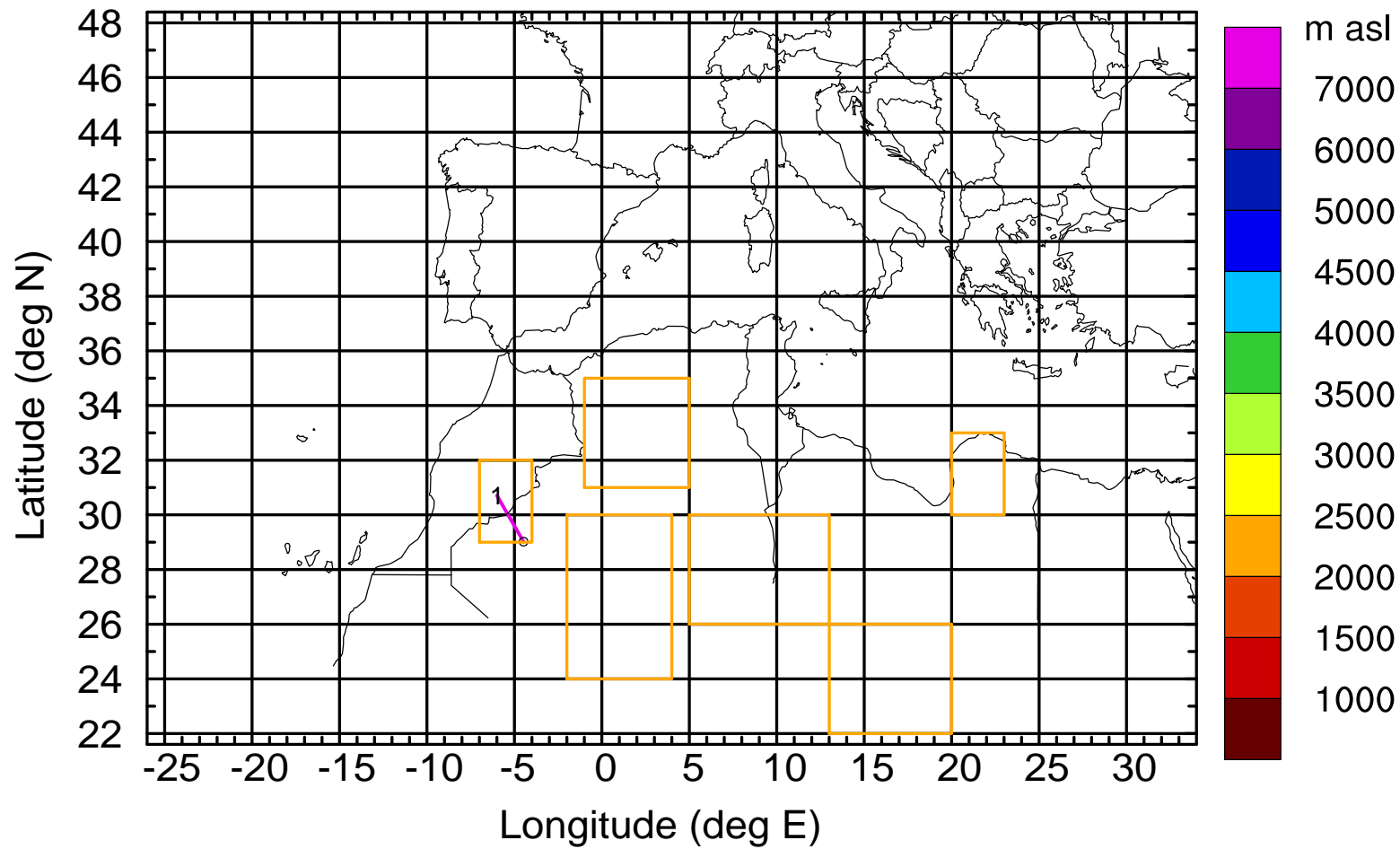
Level #4 of flight 170406a

BWD 20170406/05 -40H = 04/13 UTC



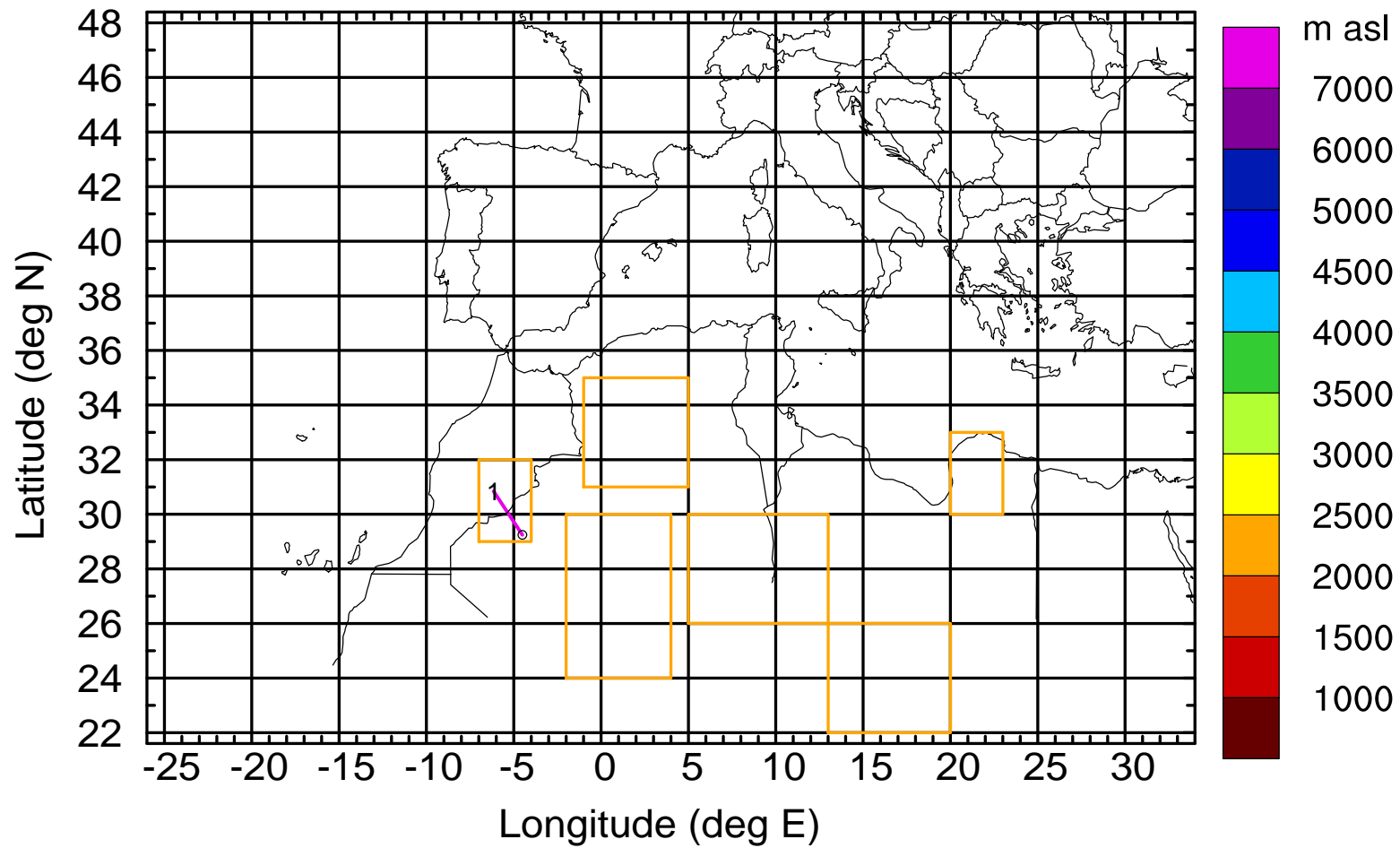
Level #4 of flight 170406a

BWD 20170406/05 -41H = 04/12 UTC



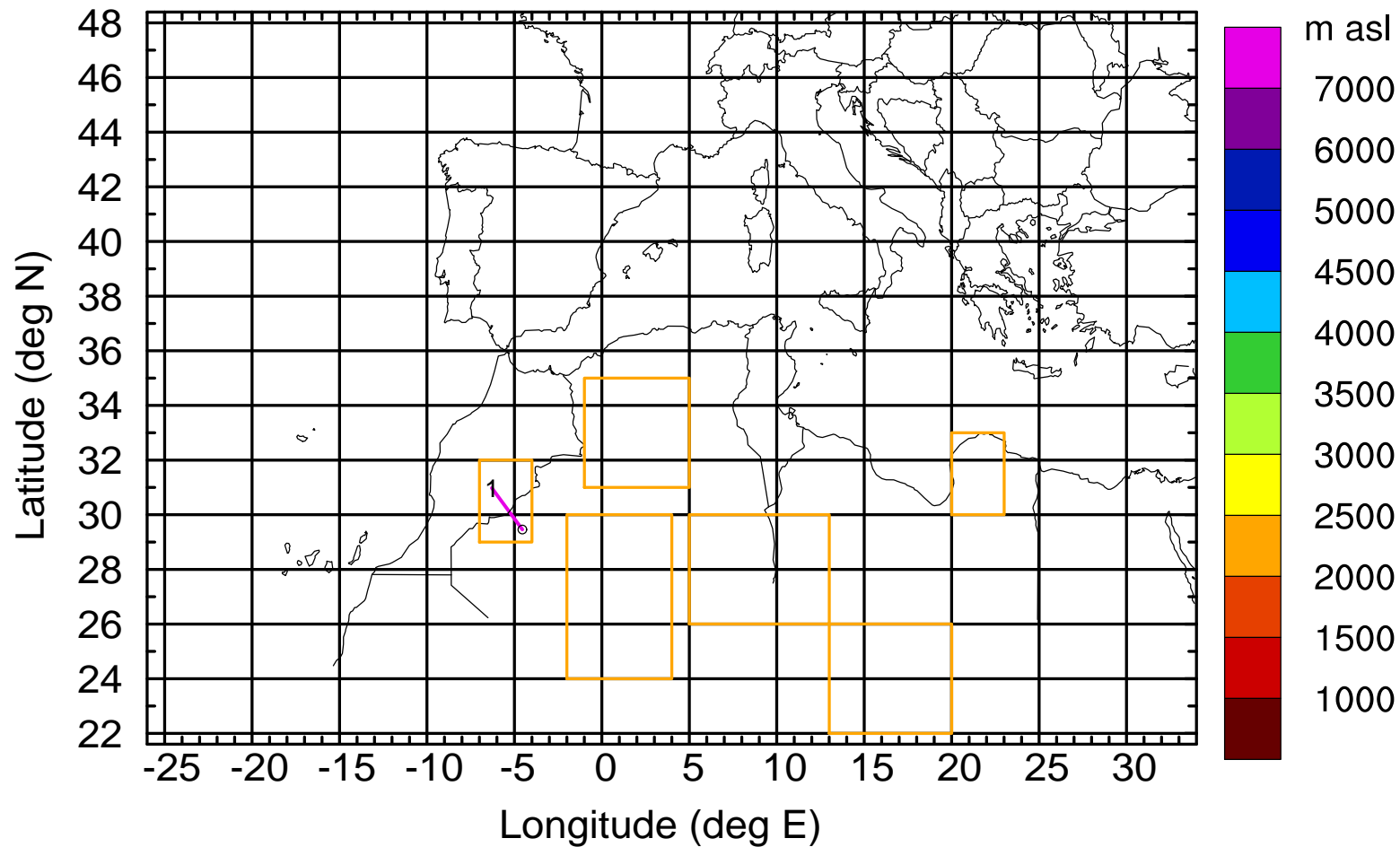
Level #4 of flight 170406a

BWD 20170406/05 -42H = 04/11 UTC



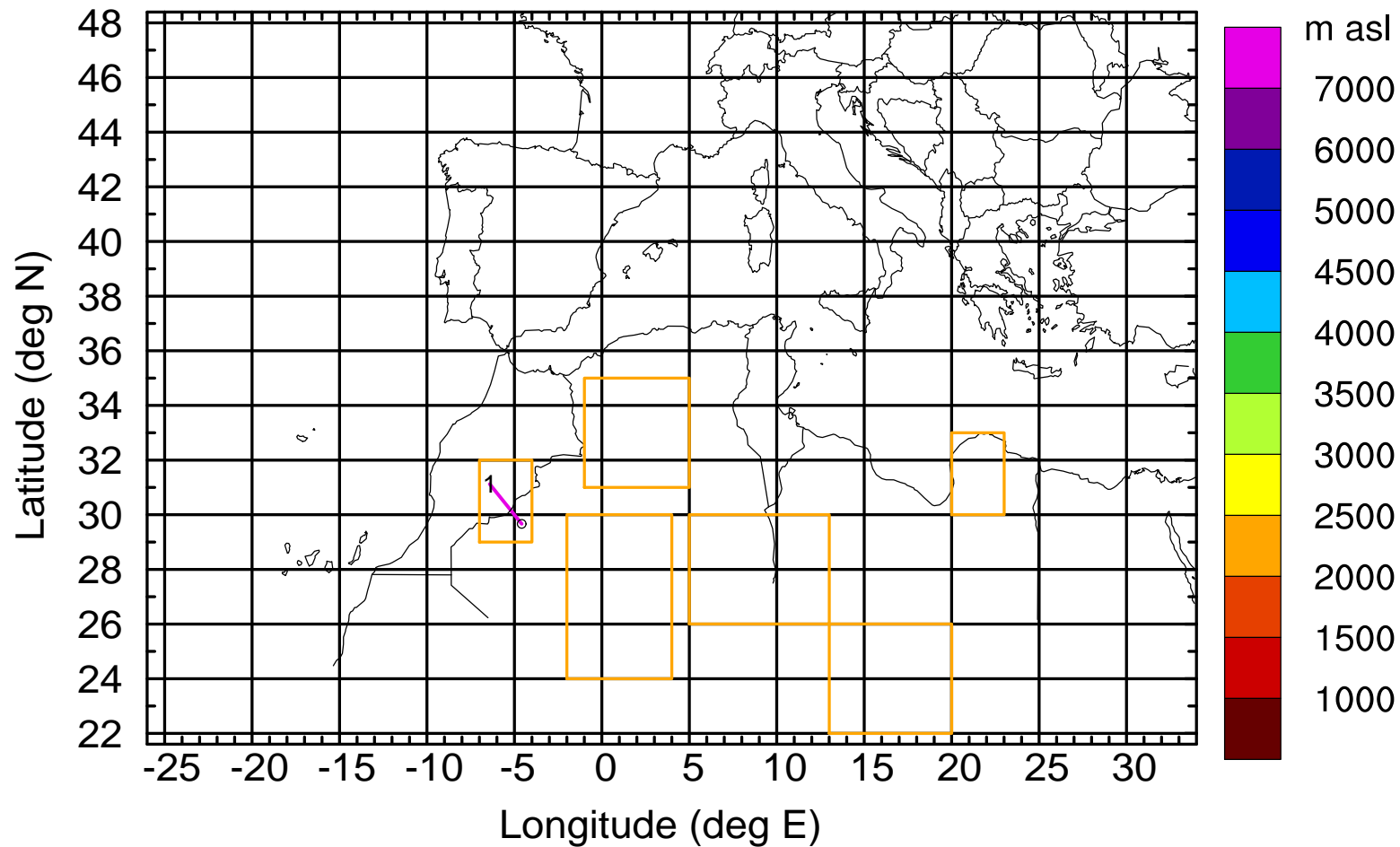
Level #4 of flight 170406a

BWD 20170406/05 -43H = 04/10 UTC



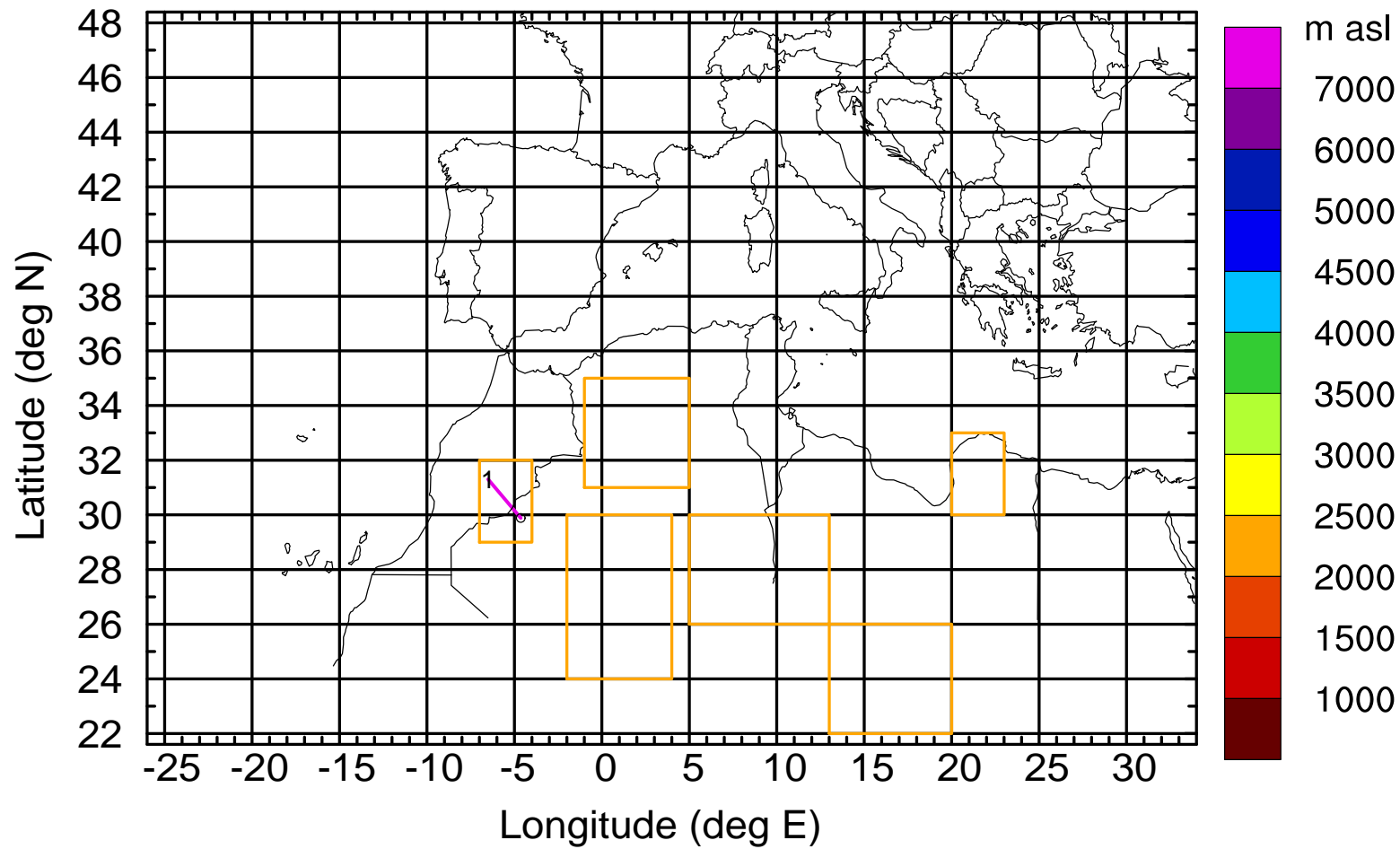
Level #4 of flight 170406a

BWD 20170406/05 -44H = 04/09 UTC



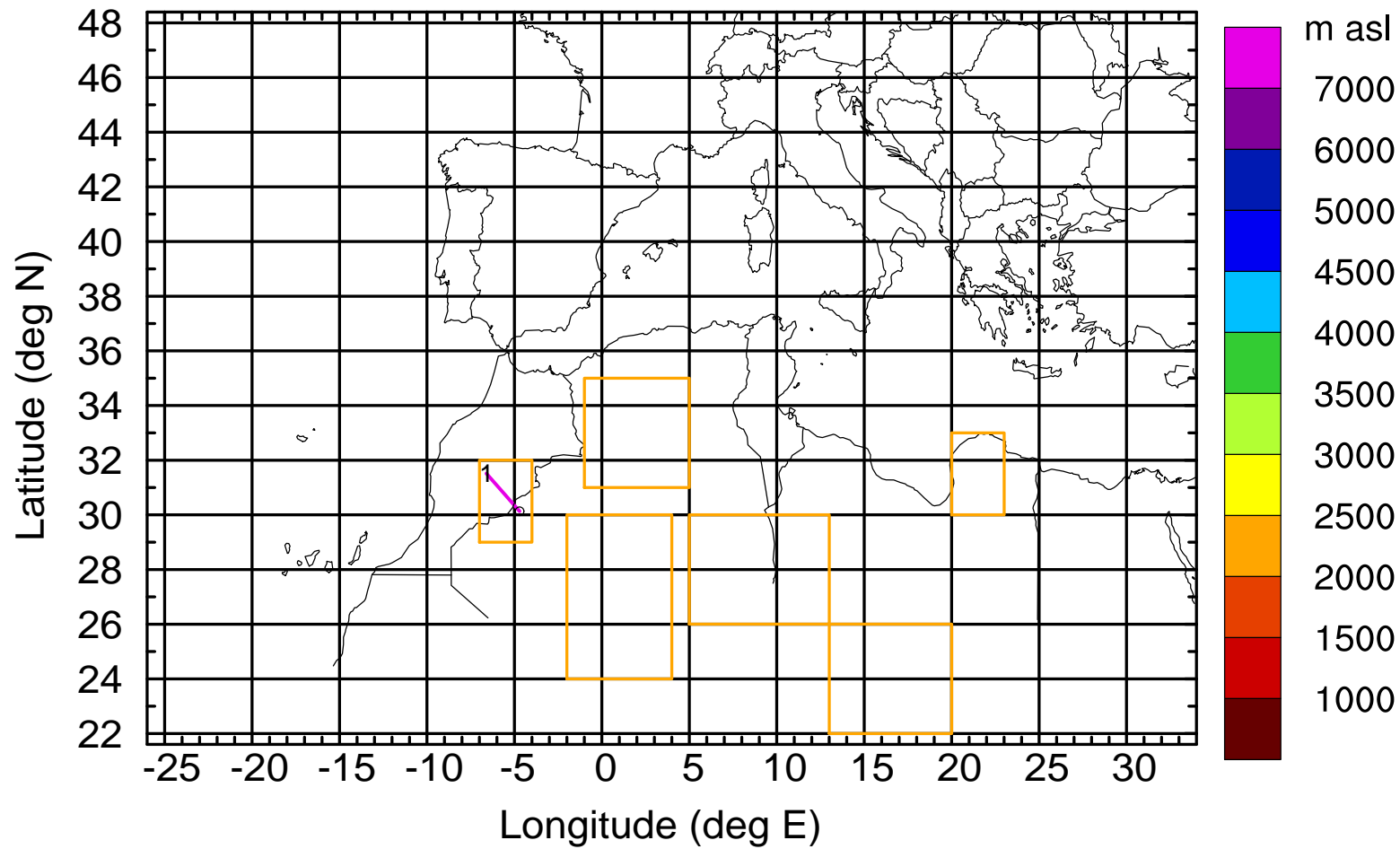
Level #4 of flight 170406a

BWD 20170406/05 -45H = 04/08 UTC



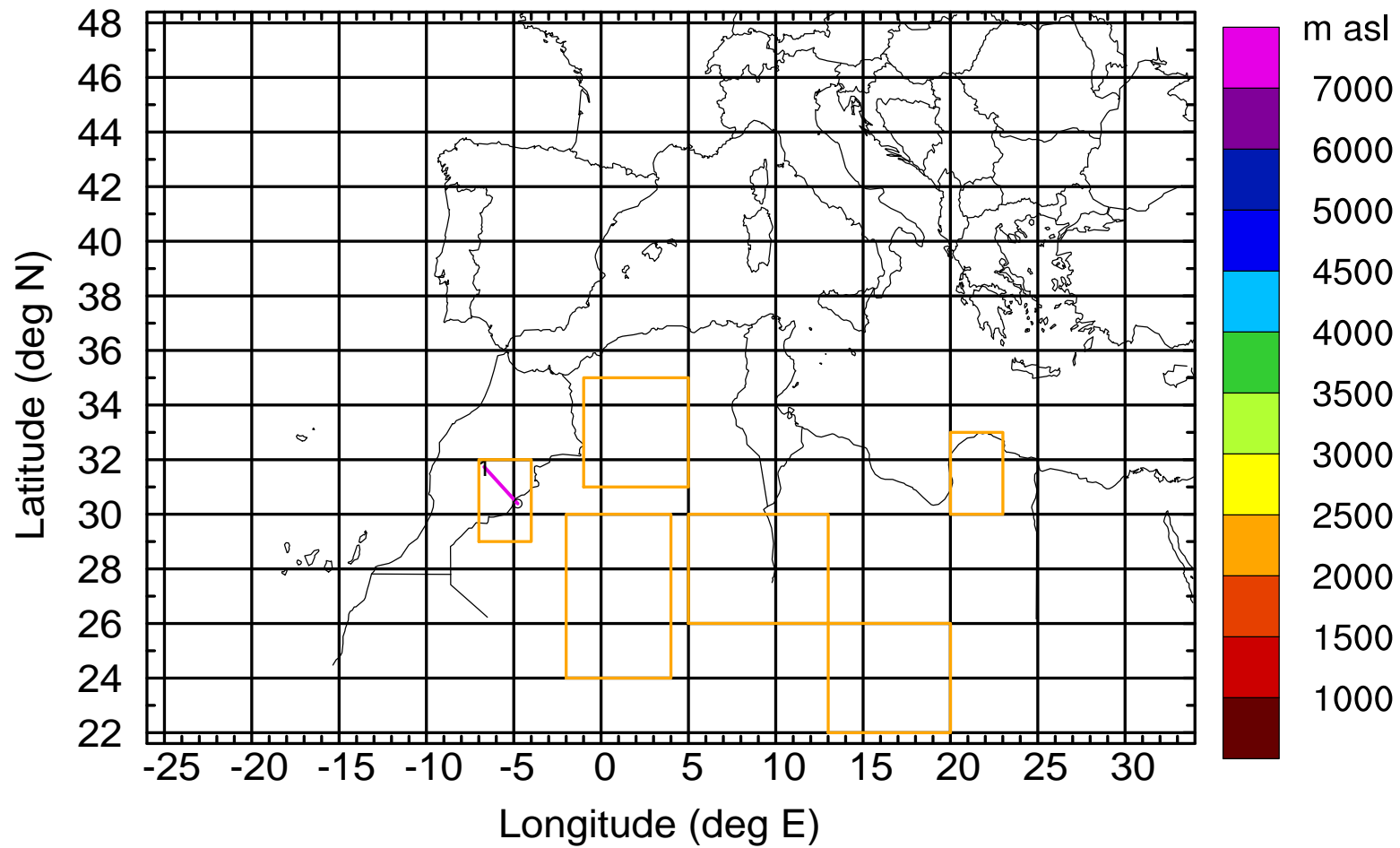
Level #4 of flight 170406a

BWD 20170406/05 -46H = 04/07 UTC



Level #4 of flight 170406a

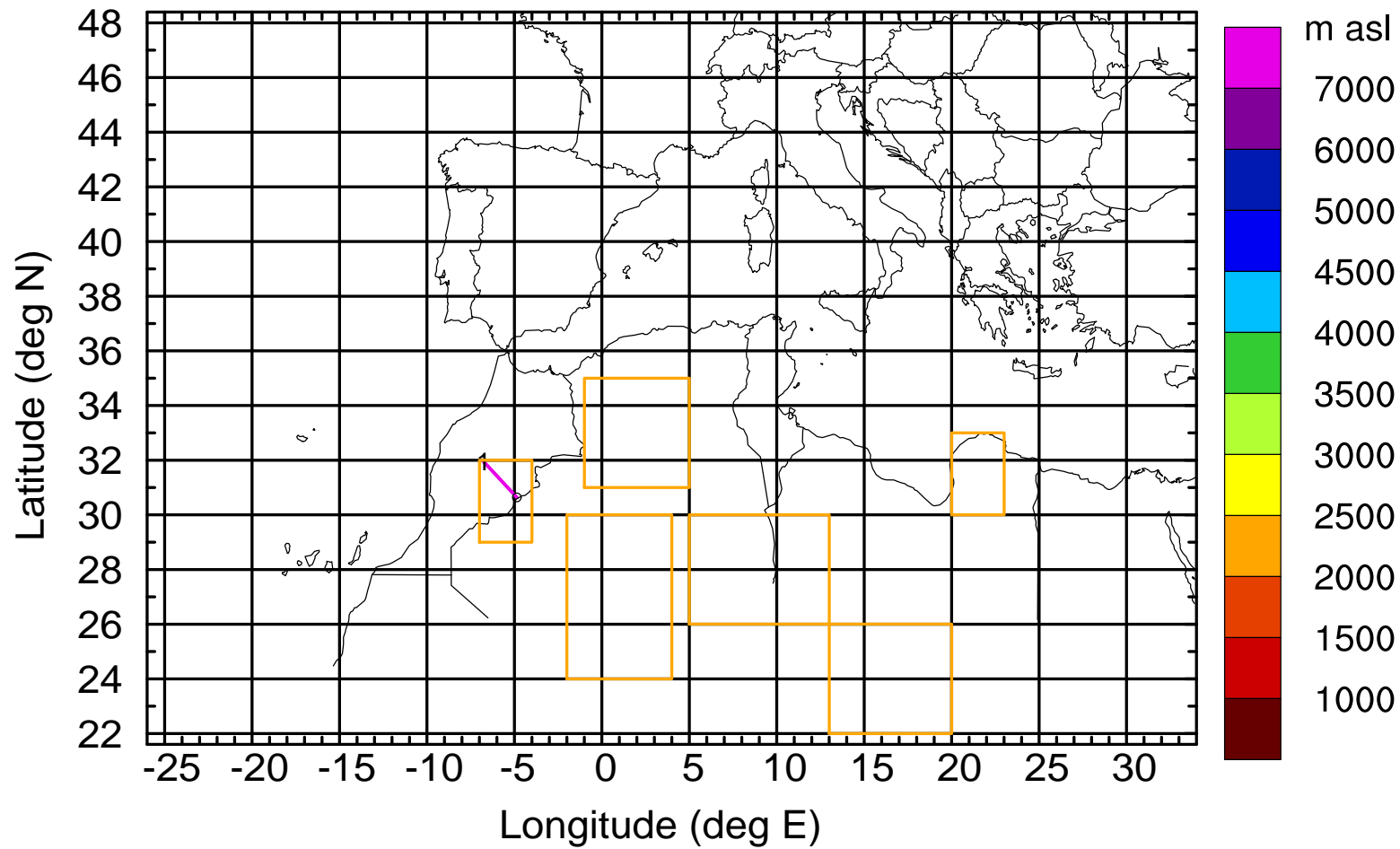
BWD 20170406/05 -47H = 04/06 UTC





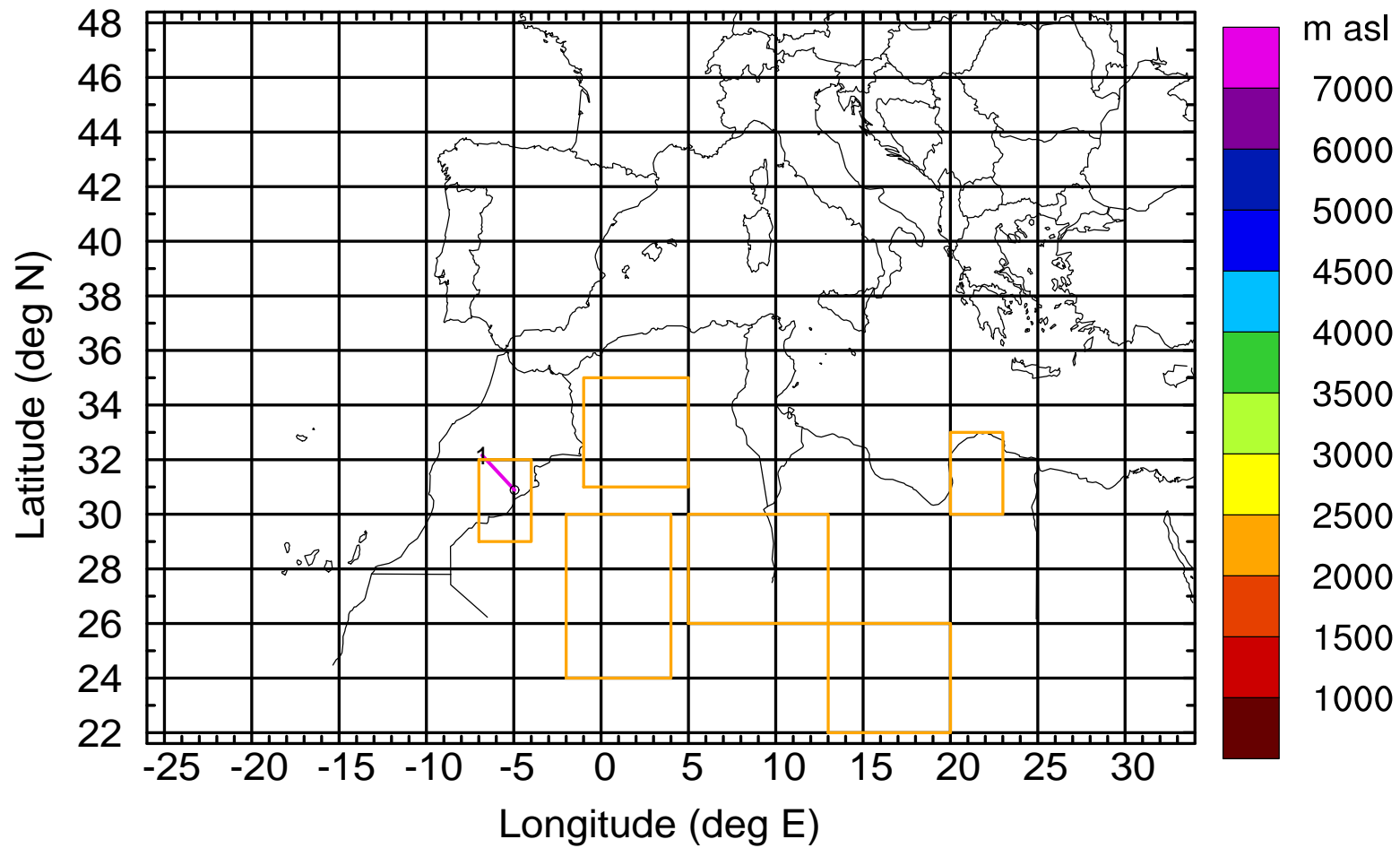
Level #4 of flight 170406a

BWD 20170406/05 -48H = 04/05 UTC



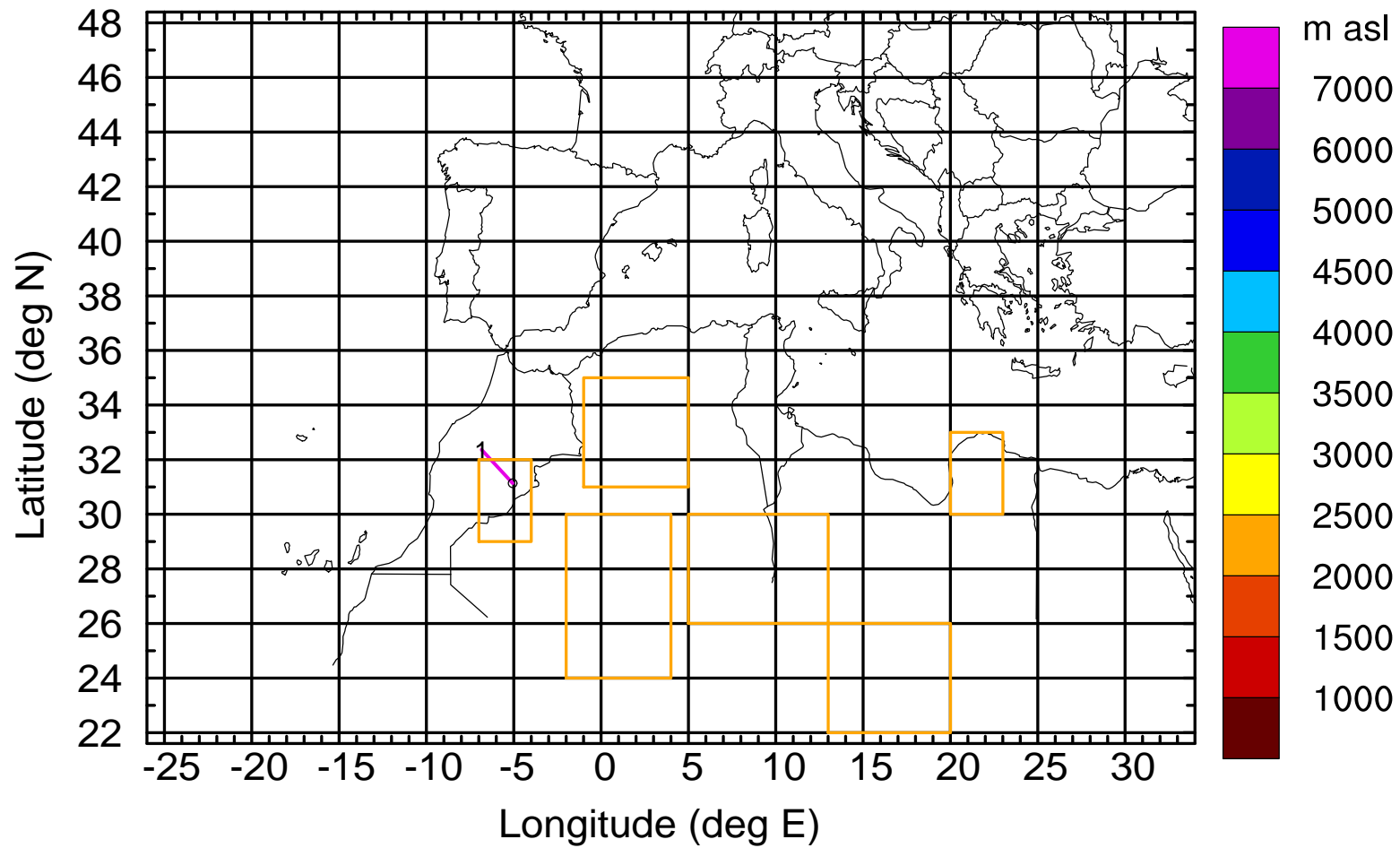
Level #4 of flight 170406a

BWD 20170406/05 -49H = 04/04 UTC



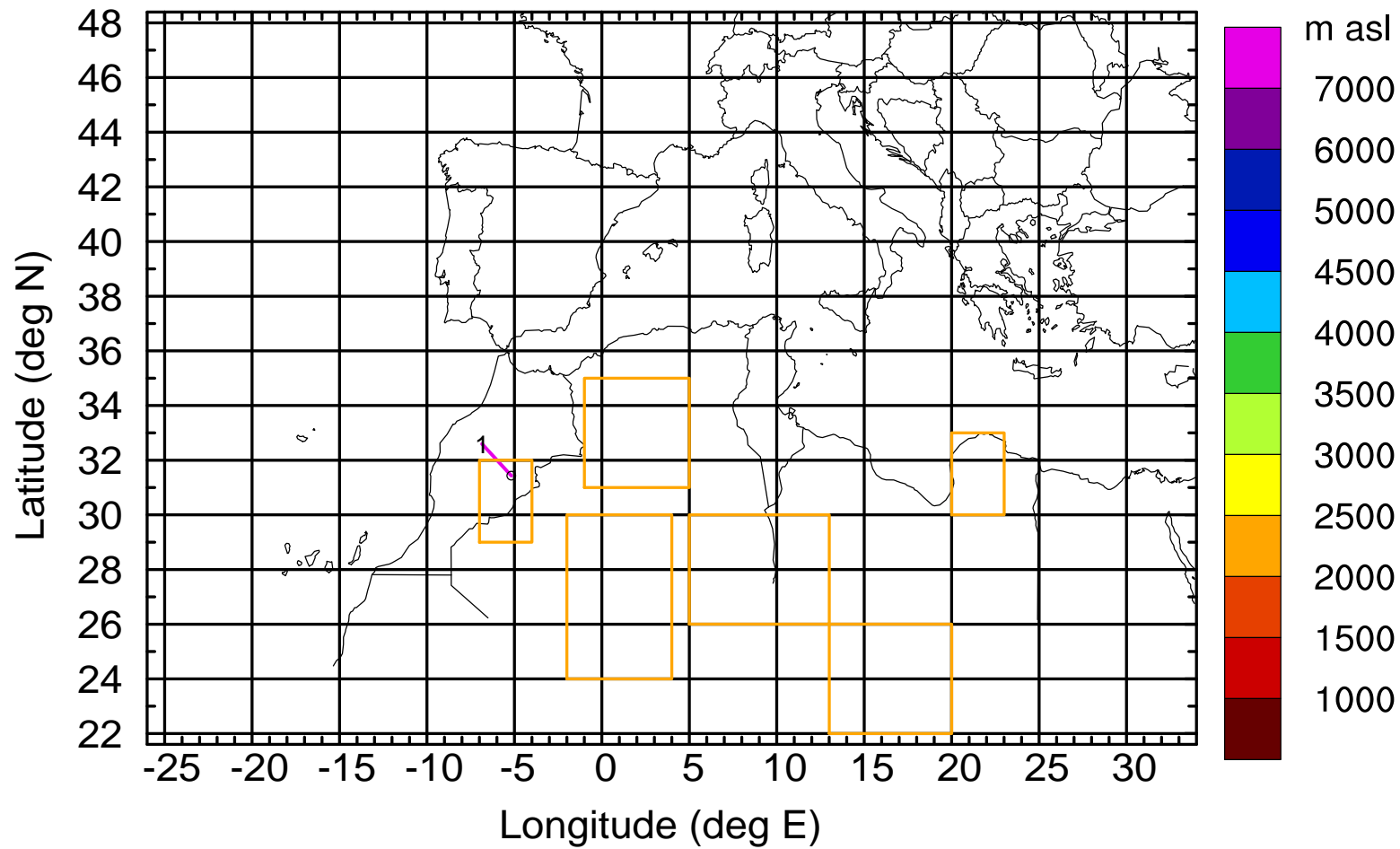
Level #4 of flight 170406a

BWD 20170406/05 -50H = 04/03 UTC



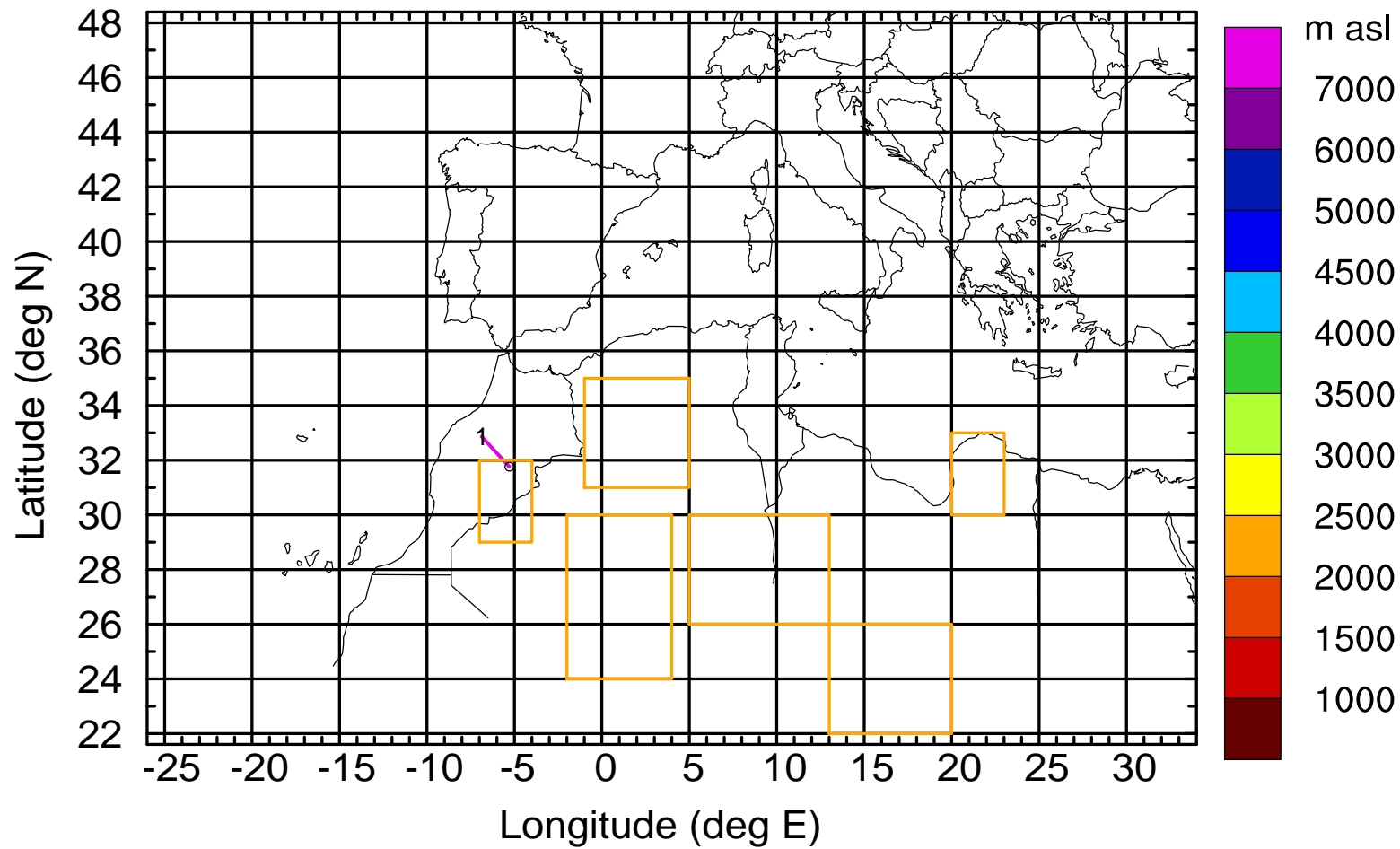
Level #4 of flight 170406a

BWD 20170406/05 -51H = 04/02 UTC



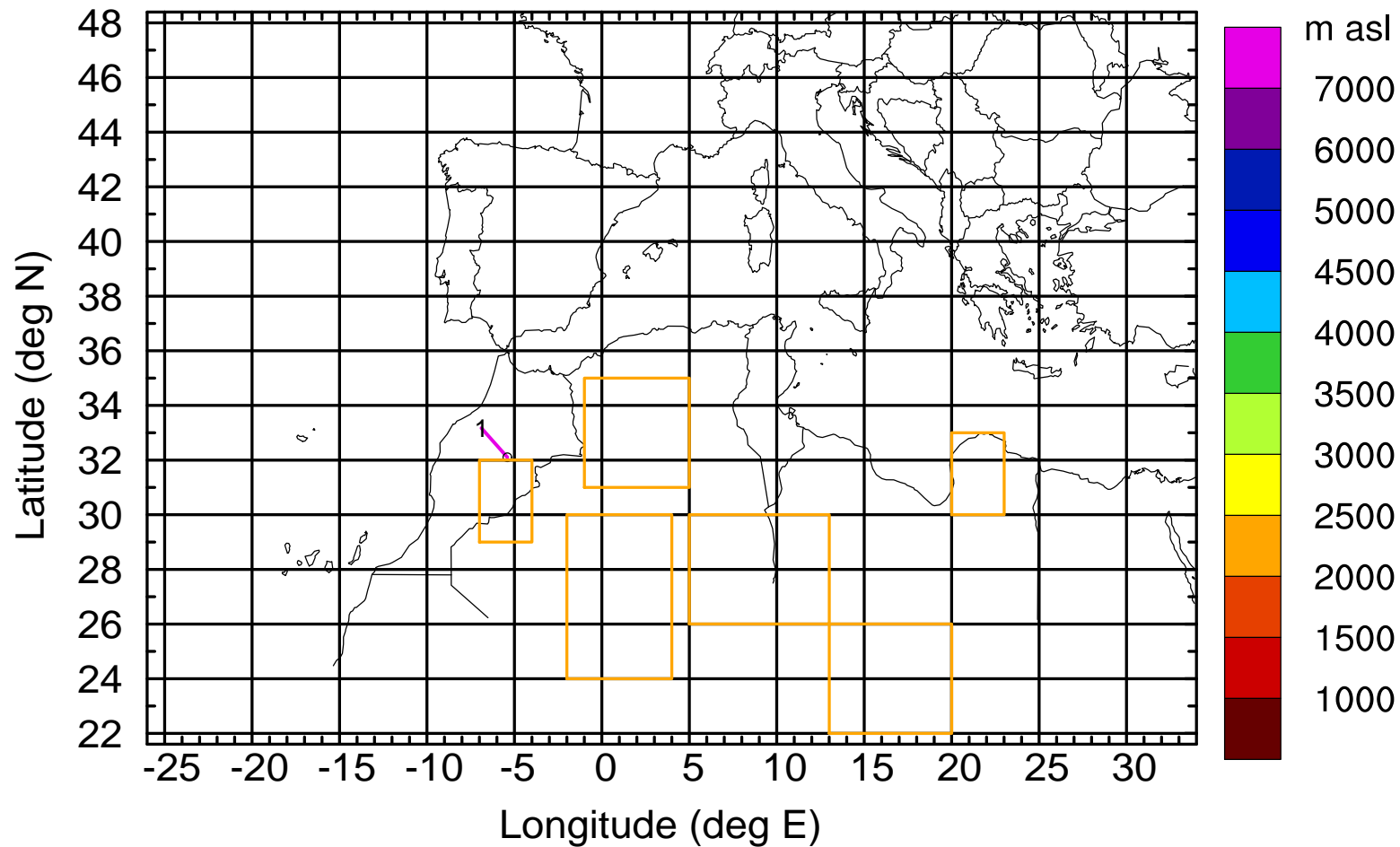
Level #4 of flight 170406a

BWD 20170406/05 -52H = 04/01 UTC



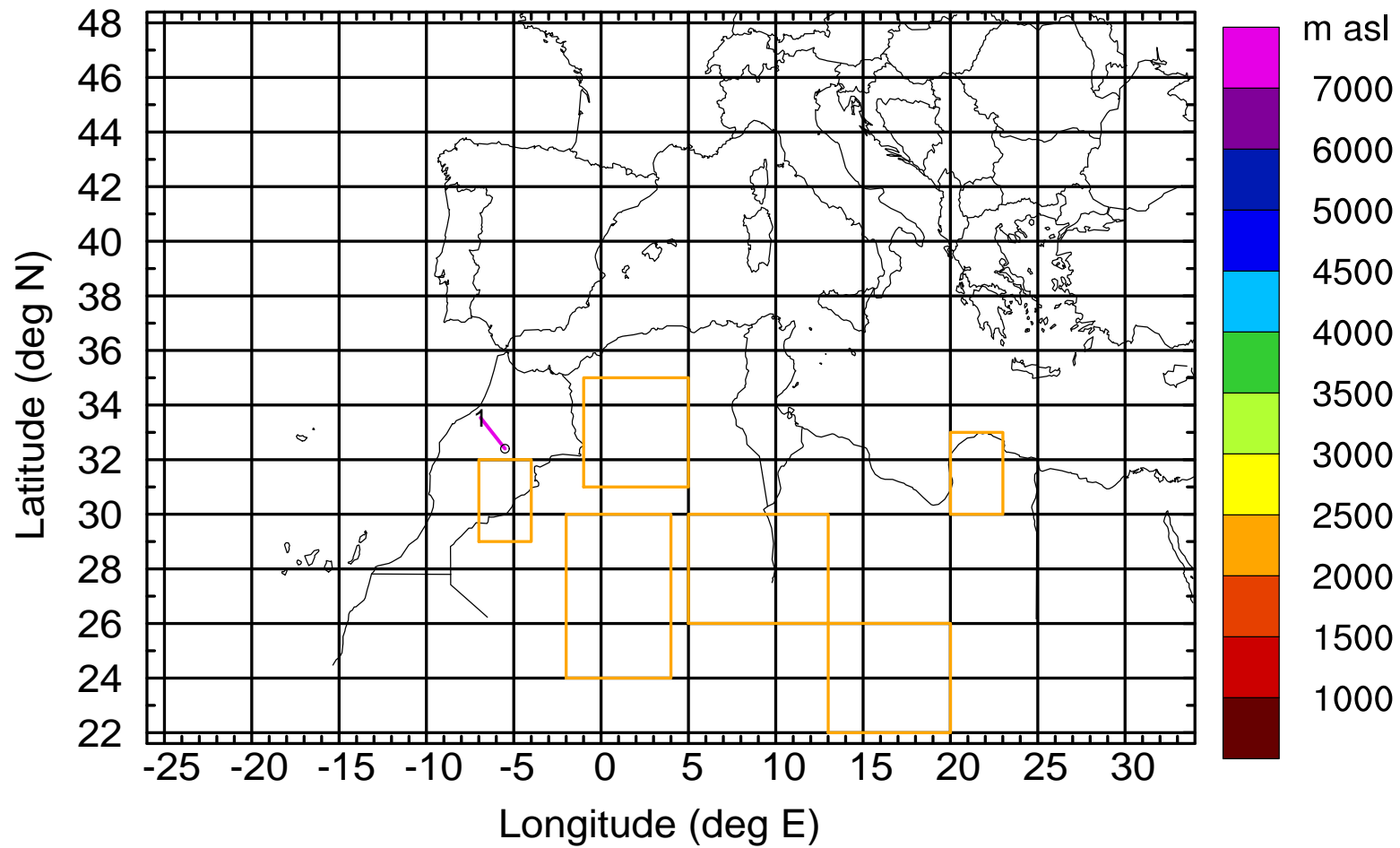
Level #4 of flight 170406a

BWD 20170406/05 -53H = 04/00 UTC



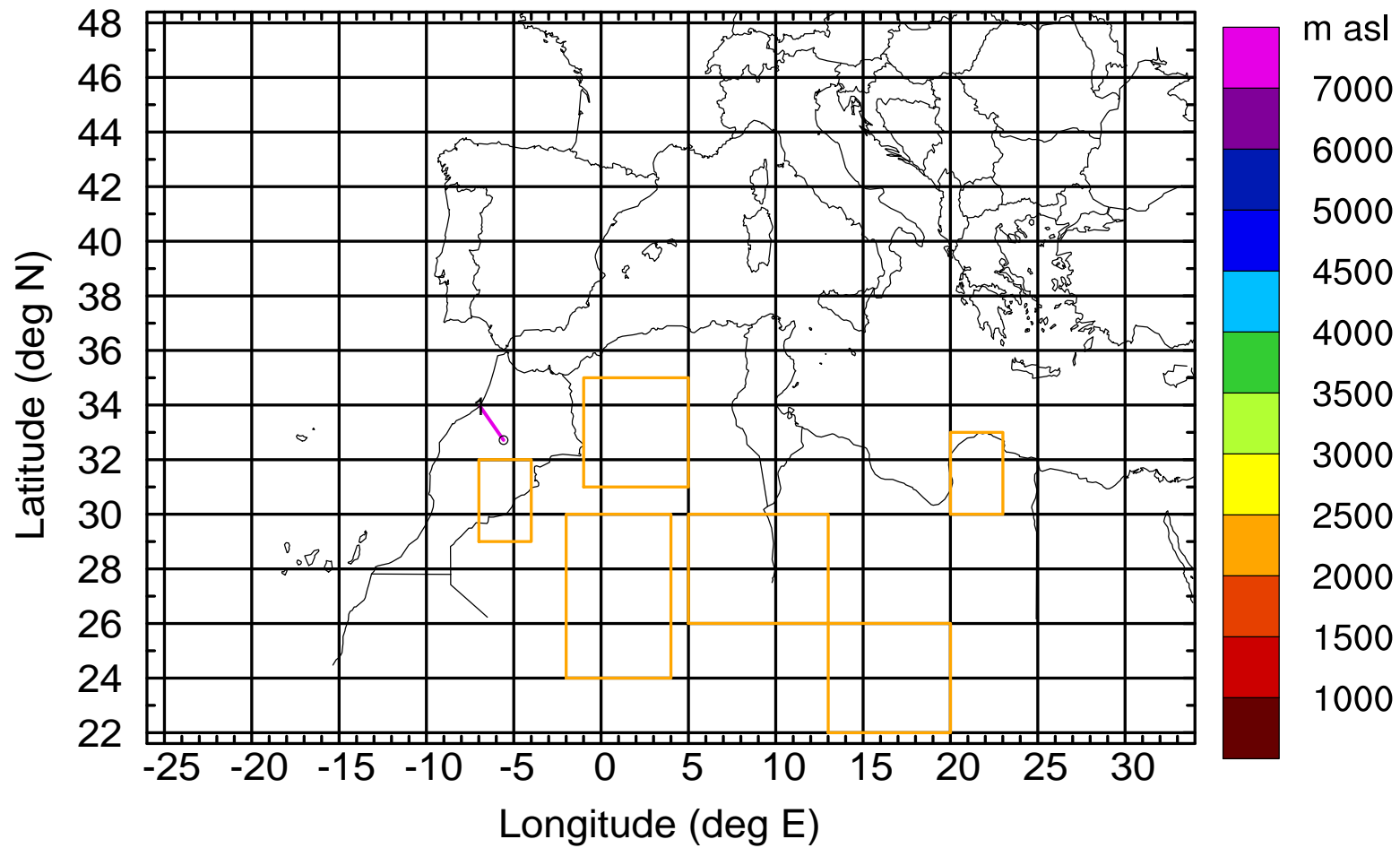
Level #4 of flight 170406a

BWD 20170406/05 -54H = 03/23 UTC



Level #4 of flight 170406a

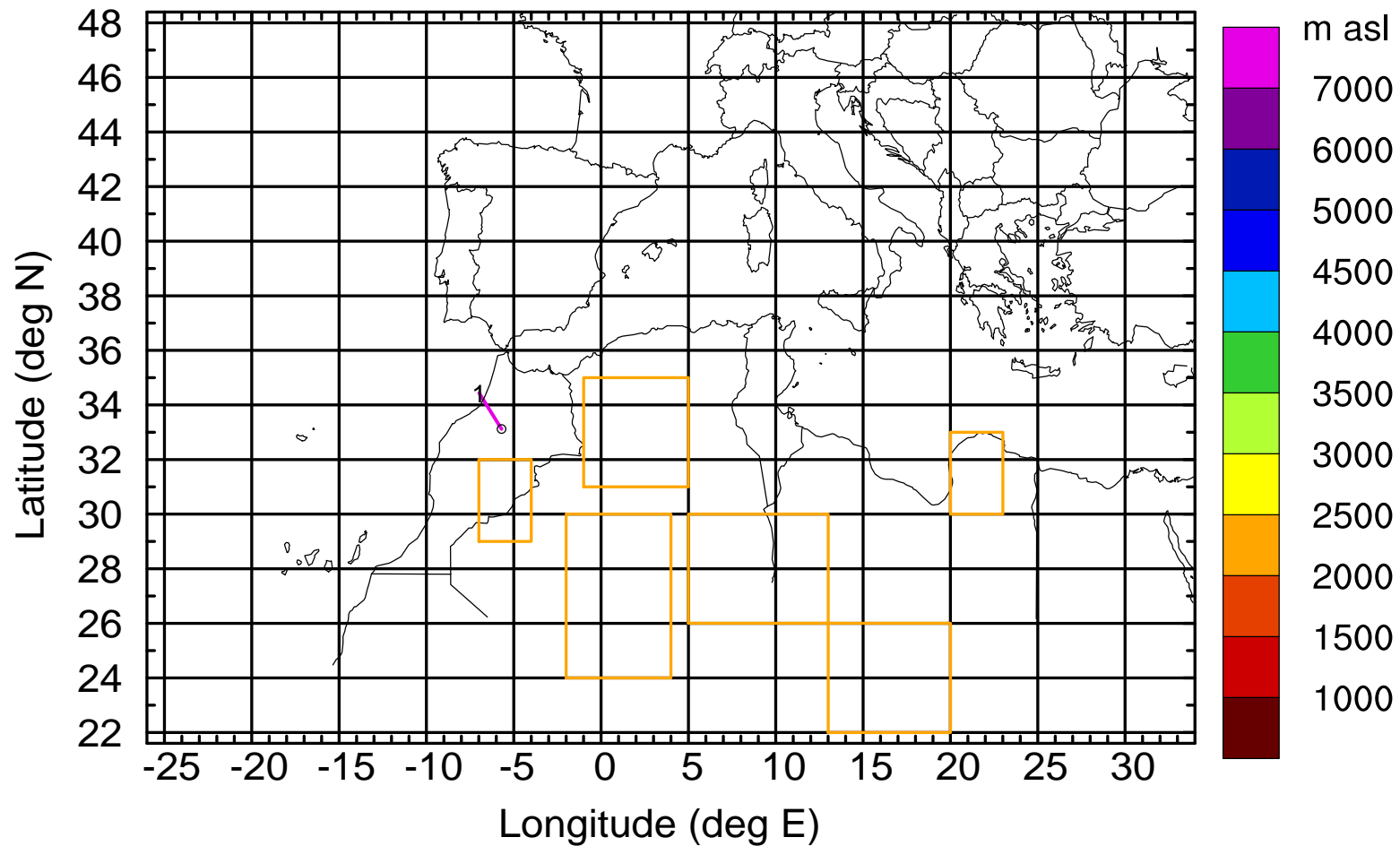
BWD 20170406/05 -55H = 03/22 UTC





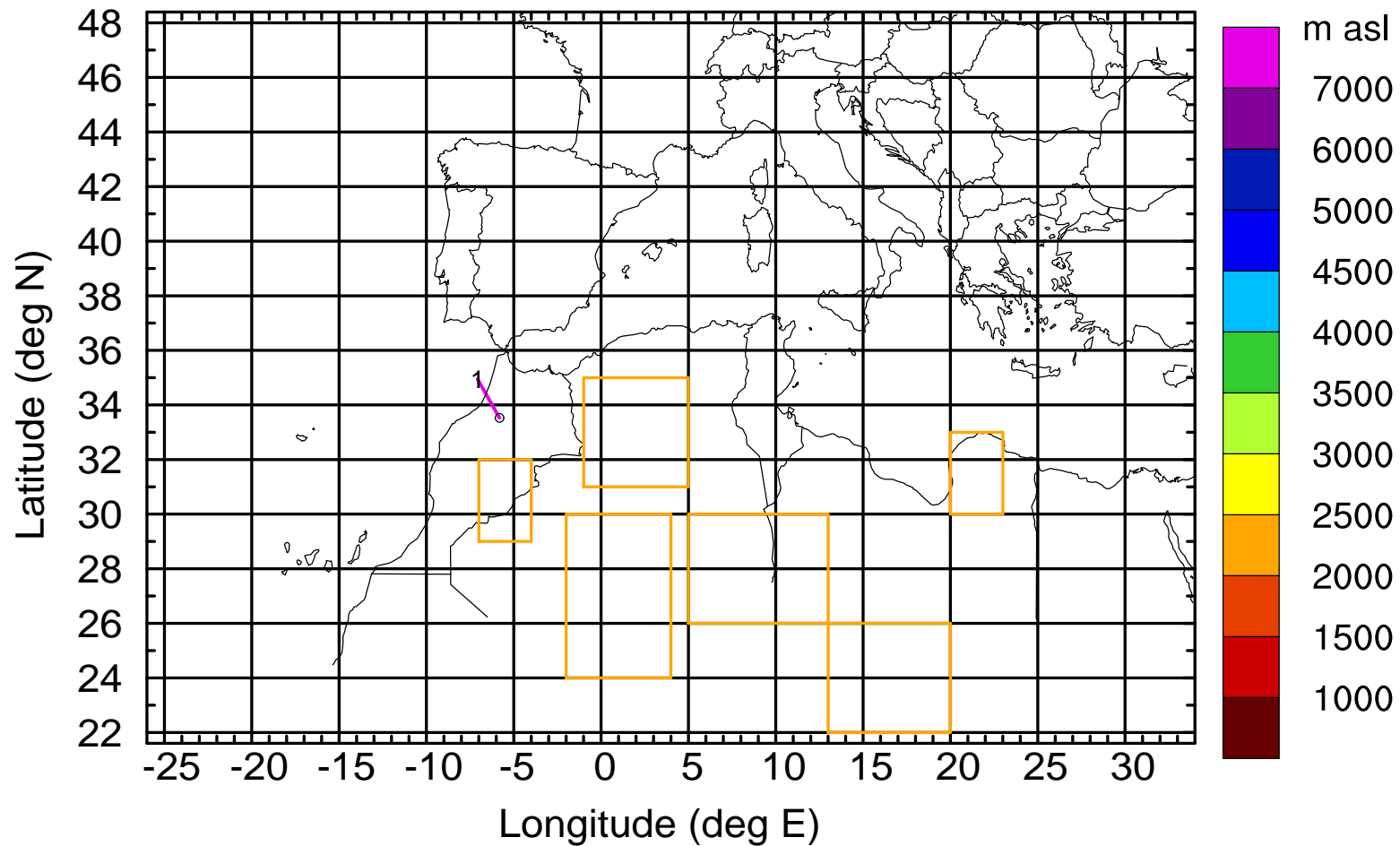
Level #4 of flight 170406a

BWD 20170406/05 -56H = 03/21 UTC



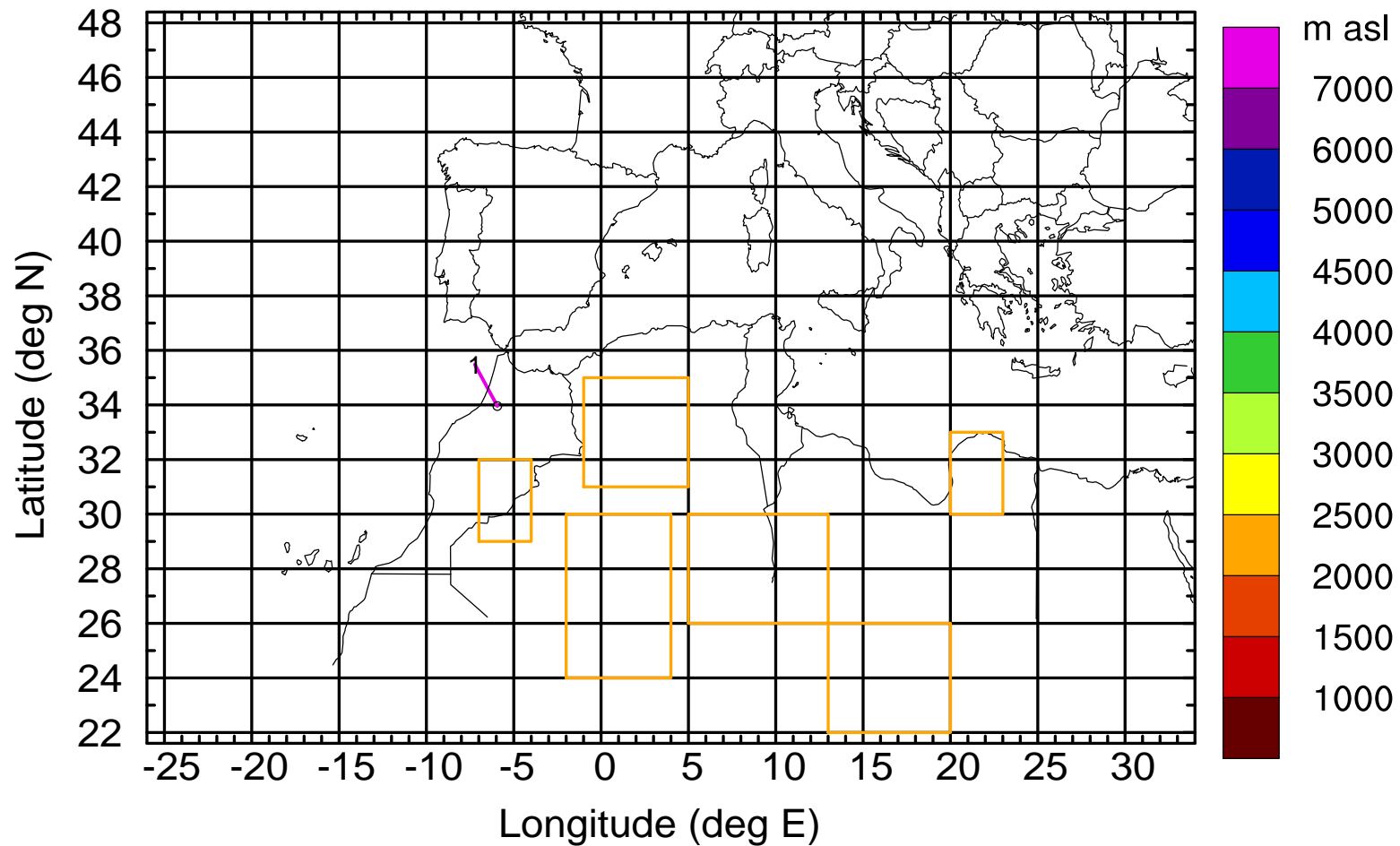
Level #4 of flight 170406a

BWD 20170406/05 -57H = 03/20 UTC



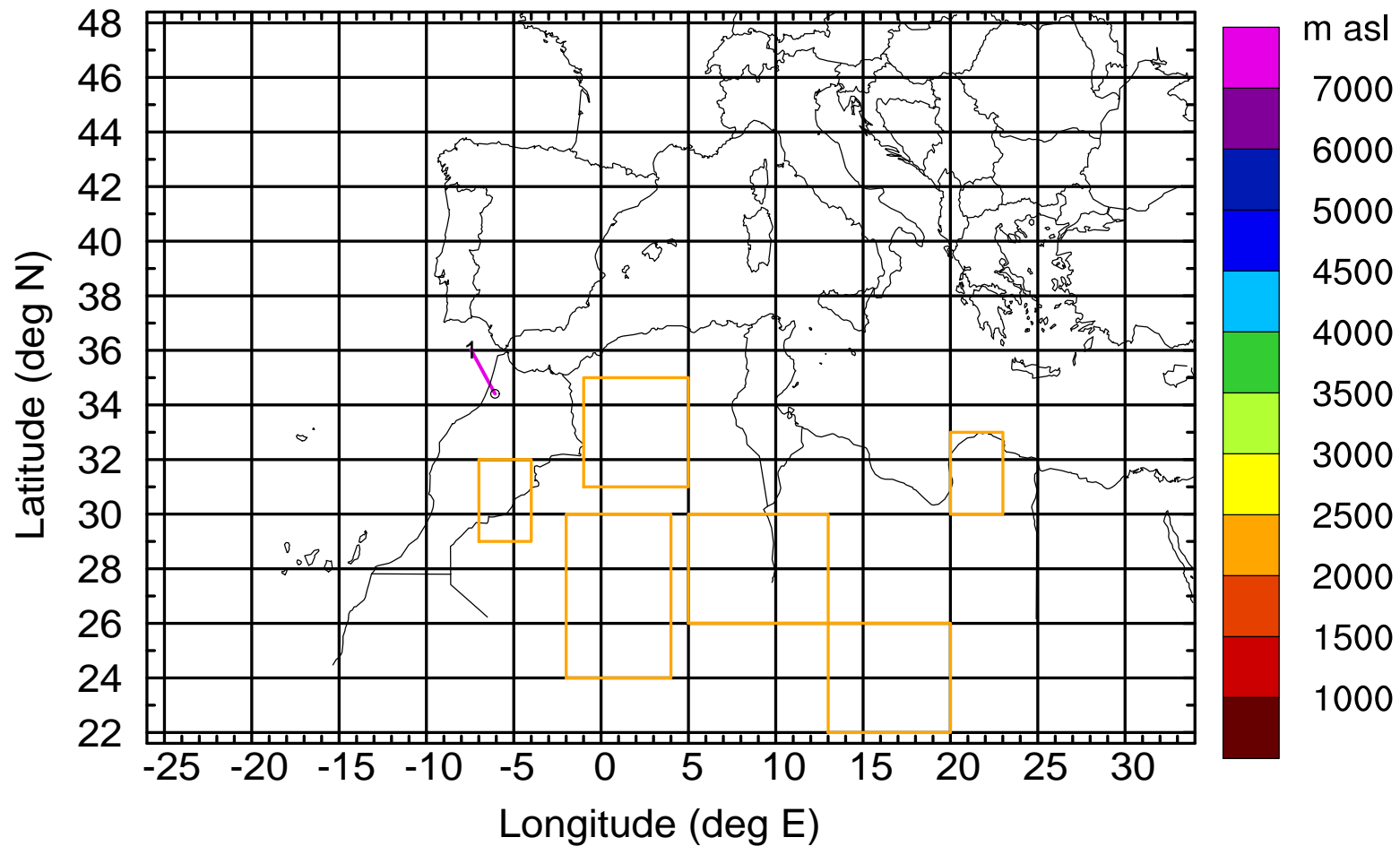
Level #4 of flight 170406a

BWD 20170406/05 -58H = 03/19 UTC



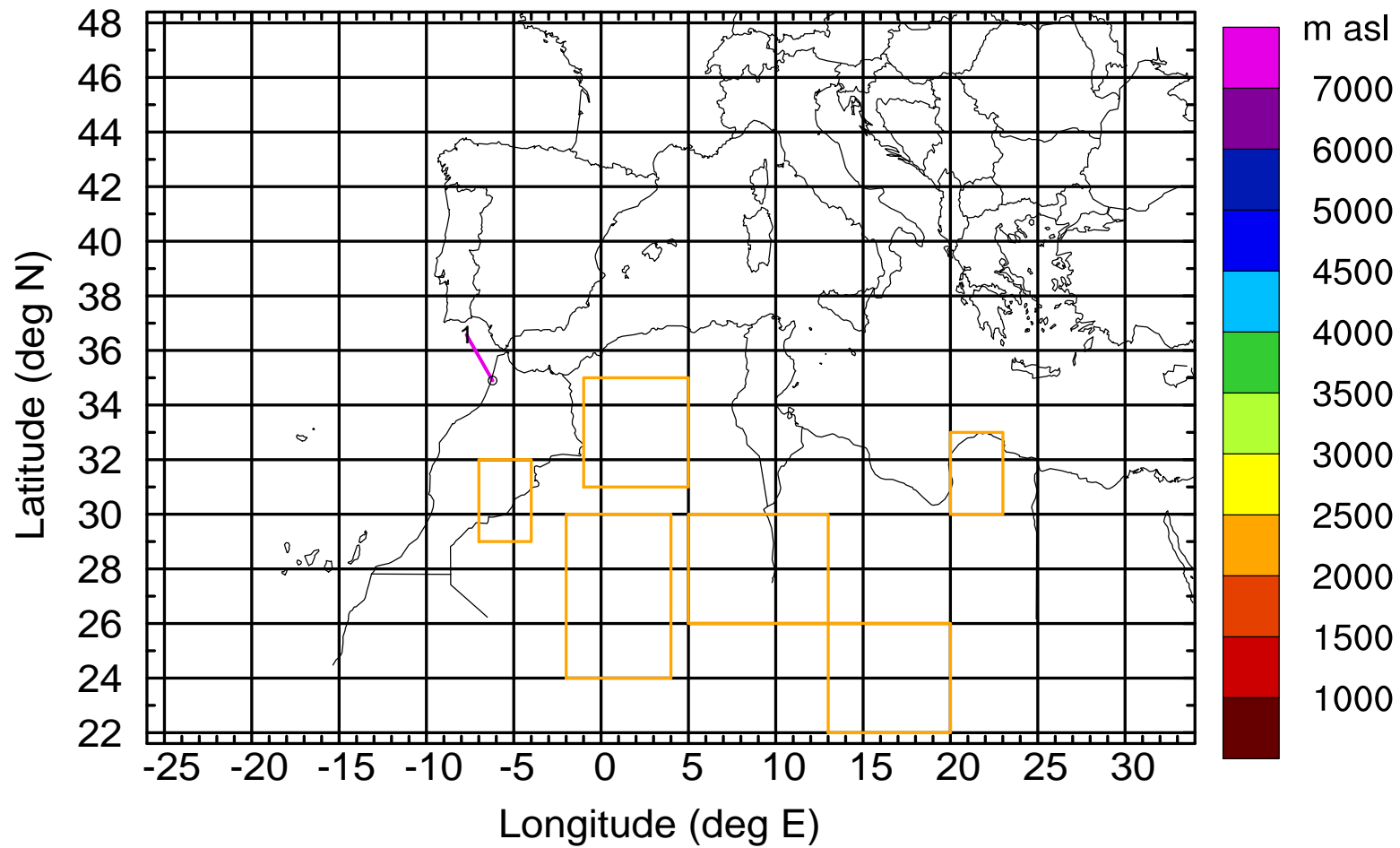
Level #4 of flight 170406a

BWD 20170406/05 -59H = 03/18 UTC



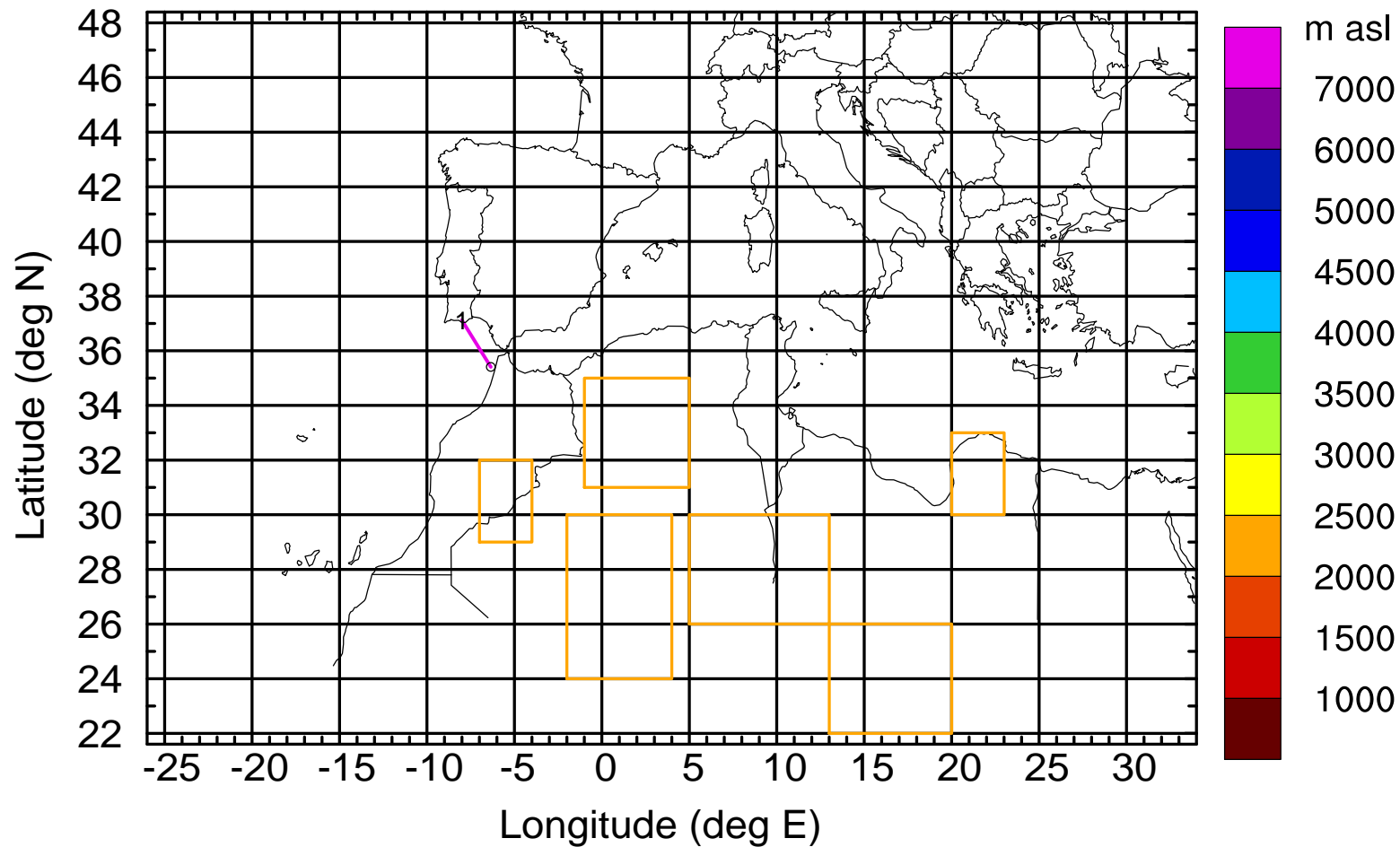
Level #4 of flight 170406a

BWD 20170406/05 -60H = 03/17 UTC



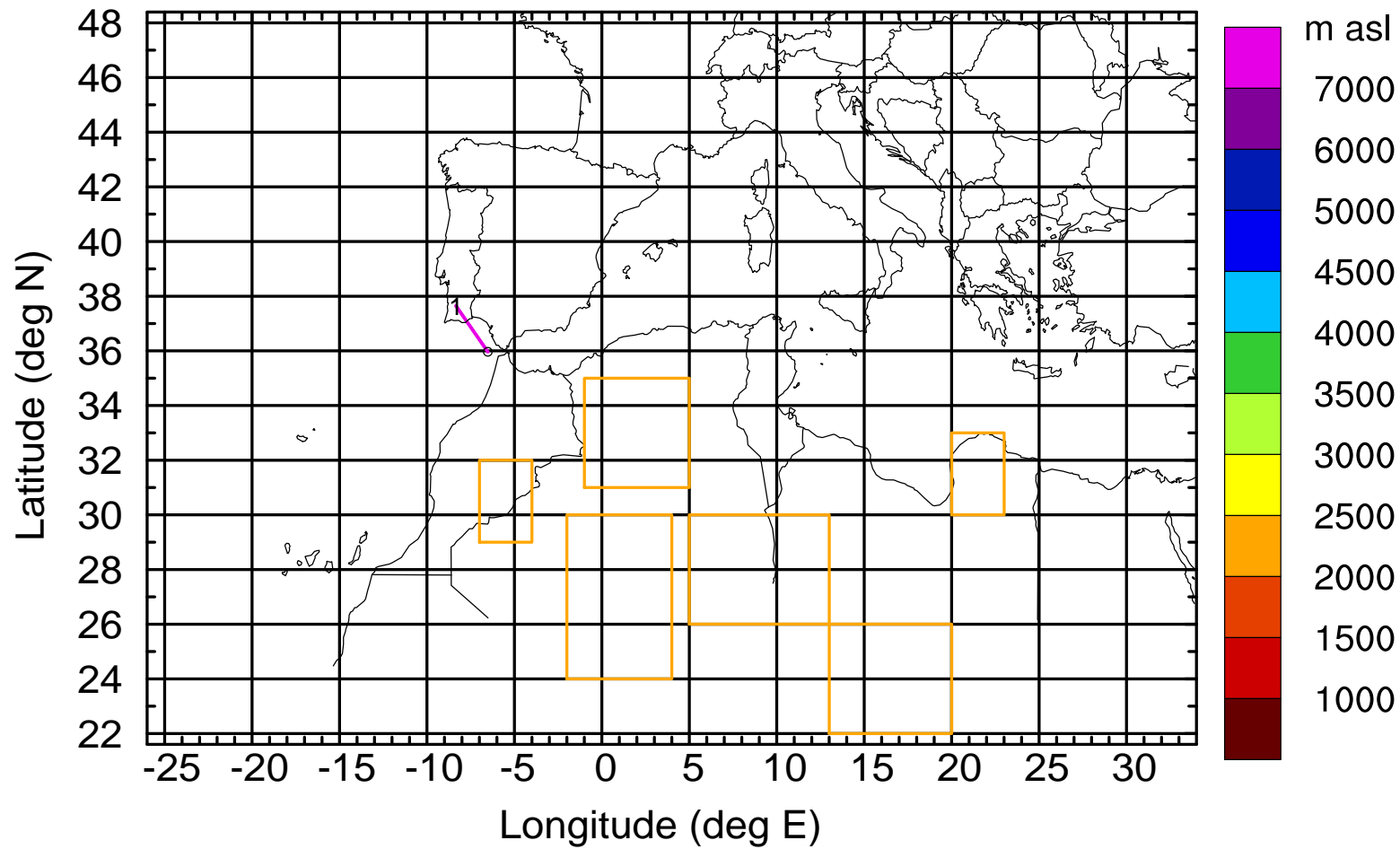
Level #4 of flight 170406a

BWD 20170406/05 -61H = 03/16 UTC



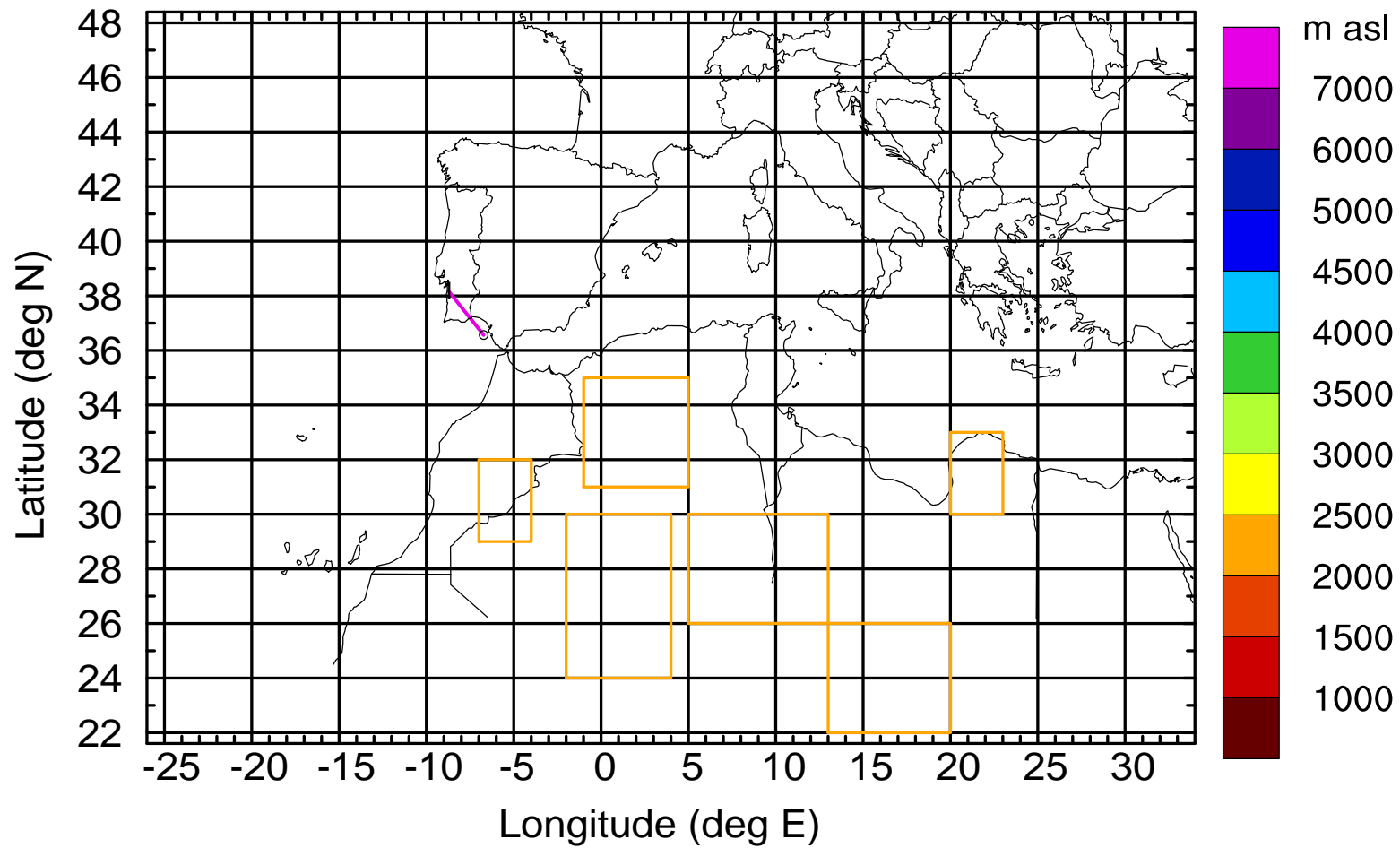
Level #4 of flight 170406a

BWD 20170406/05 -62H = 03/15 UTC



Level #4 of flight 170406a

BWD 20170406/05 -63H = 03/14 UTC

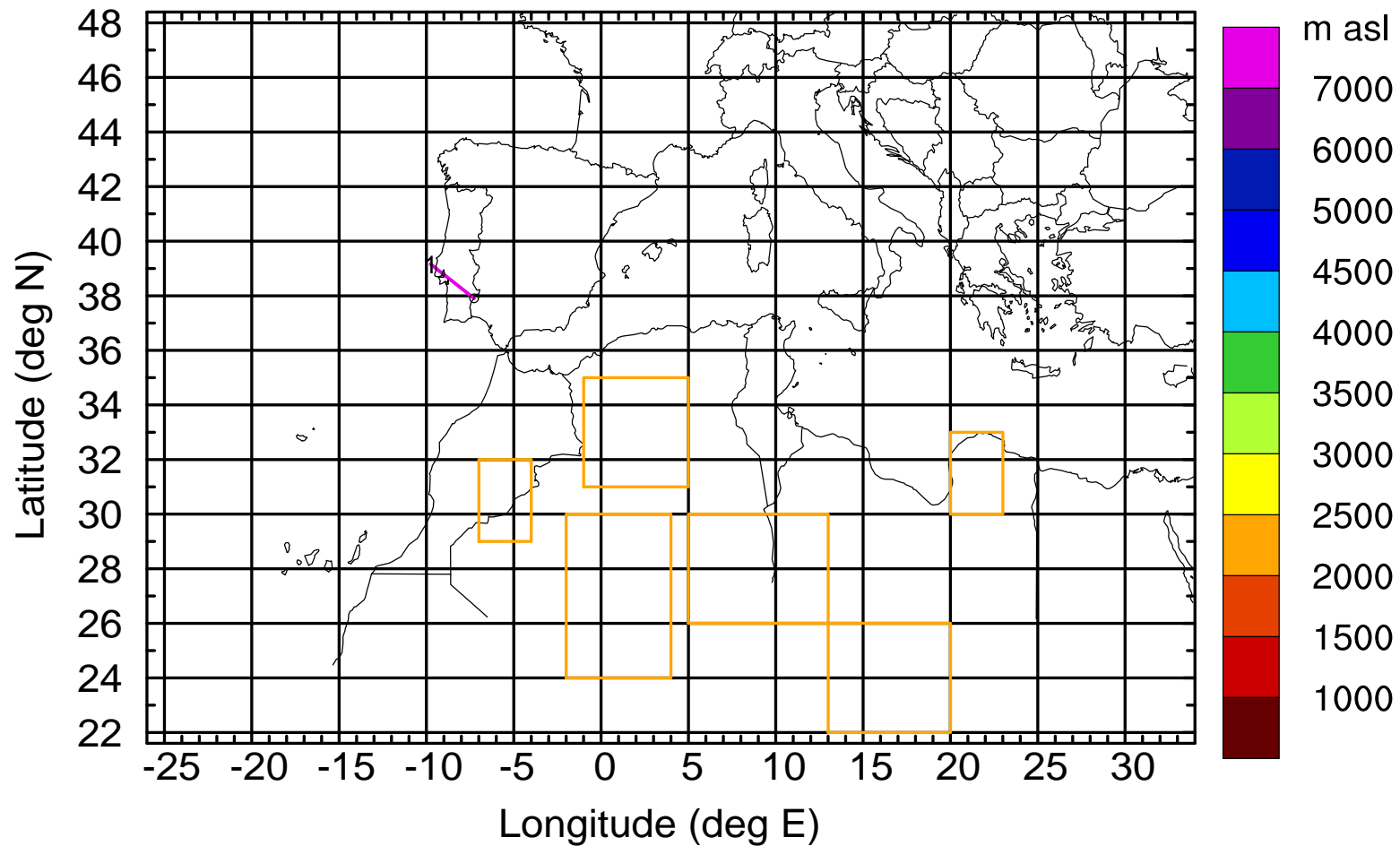






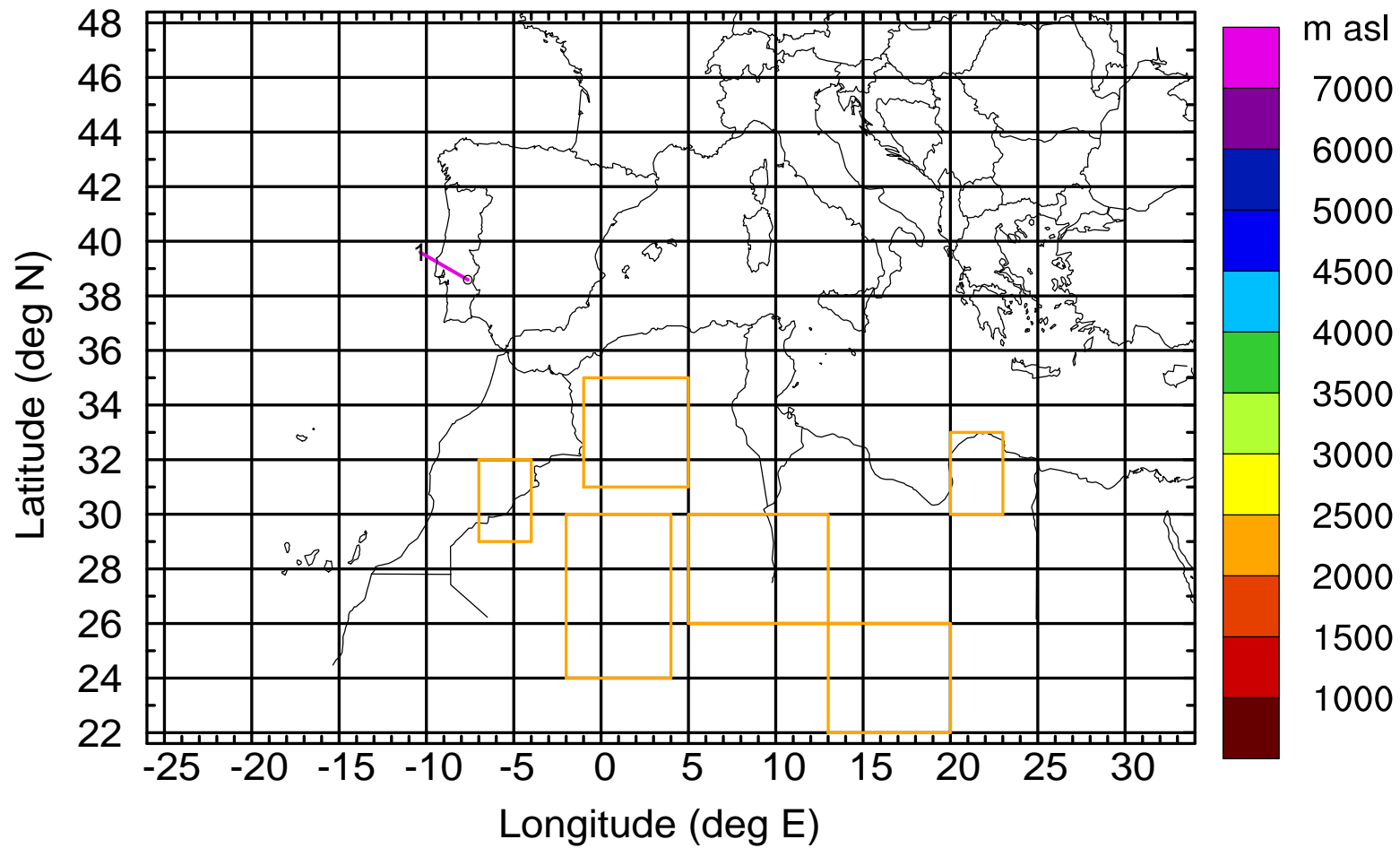
Level #4 of flight 170406a

BWD 20170406/05 -65H = 03/12 UTC



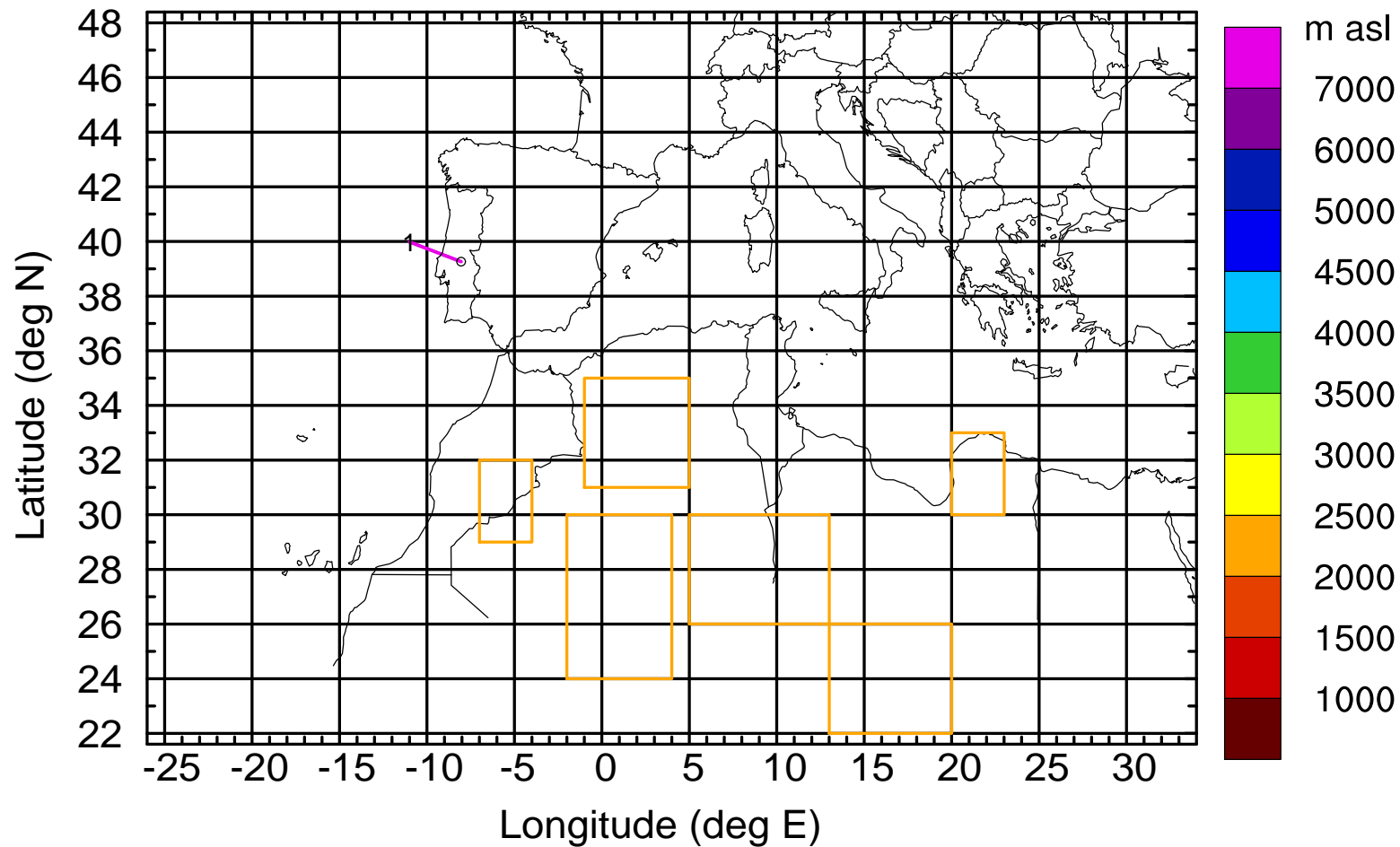
Level #4 of flight 170406a

BWD 20170406/05 -66H = 03/11 UTC



Level #4 of flight 170406a

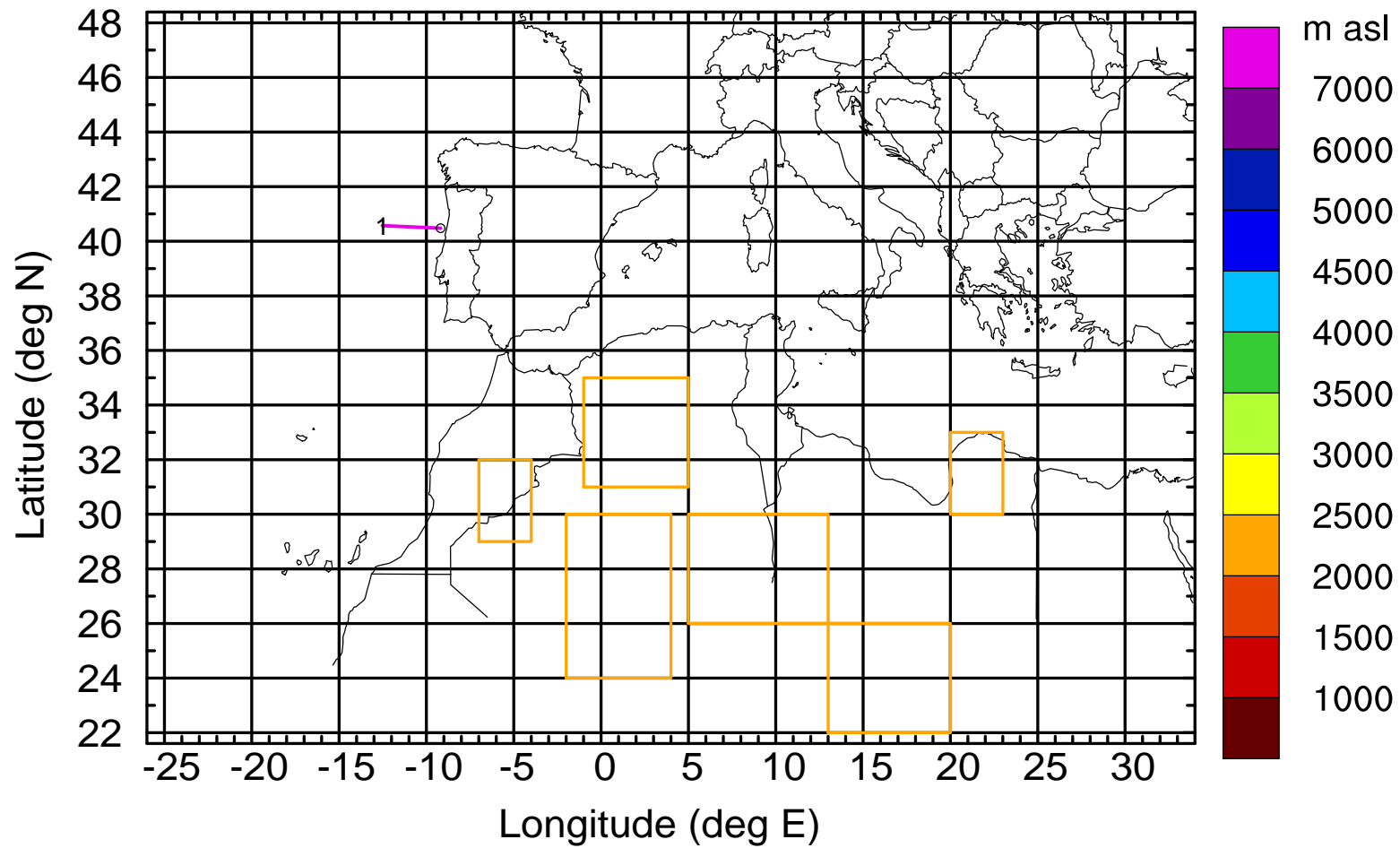
BWD 20170406/05 -67H = 03/10 UTC





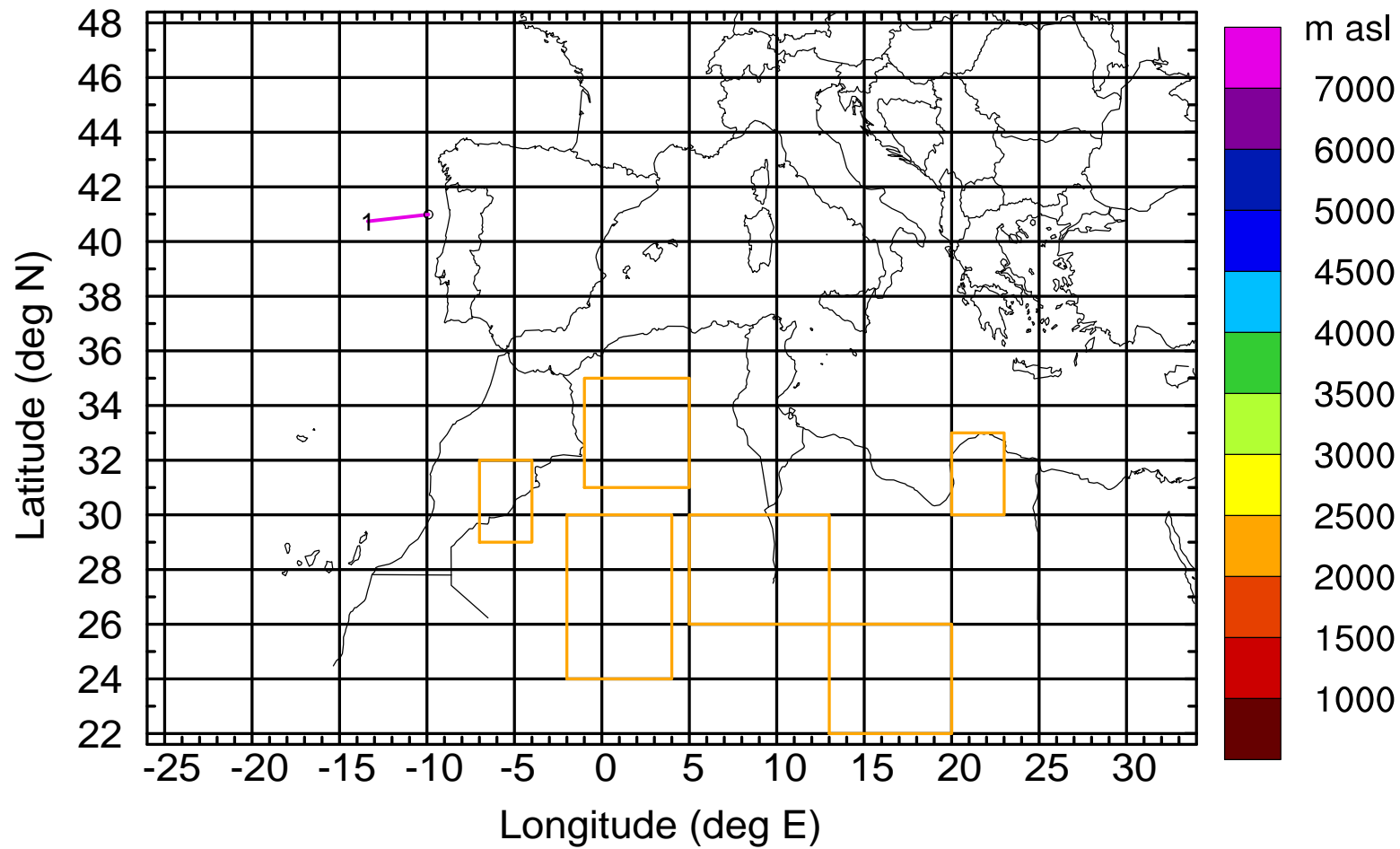
Level #4 of flight 170406a

BWD 20170406/05 -69H = 03/08 UTC



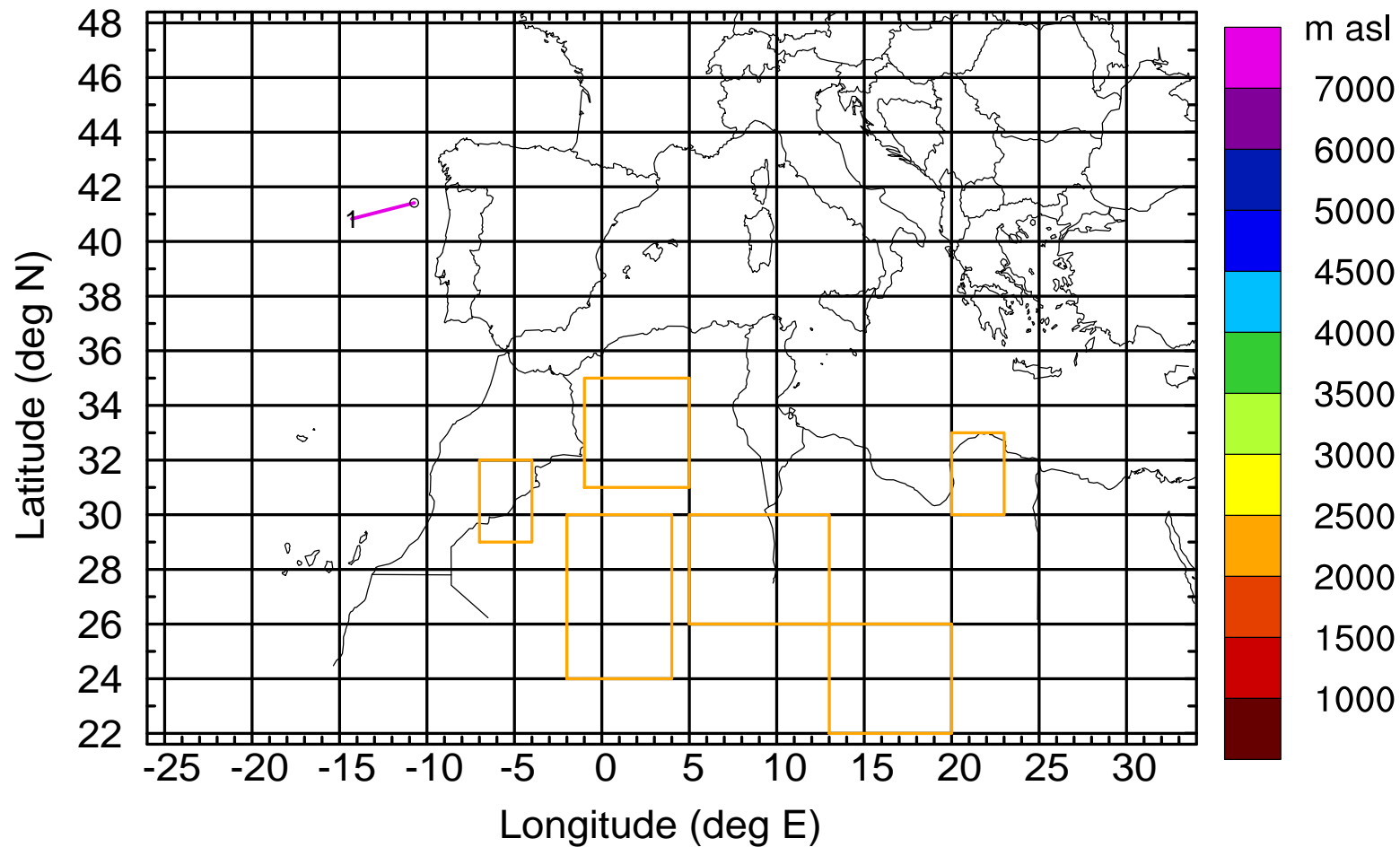
Level #4 of flight 170406a

BWD 20170406/05 -70H = 03/07 UTC



Level #4 of flight 170406a

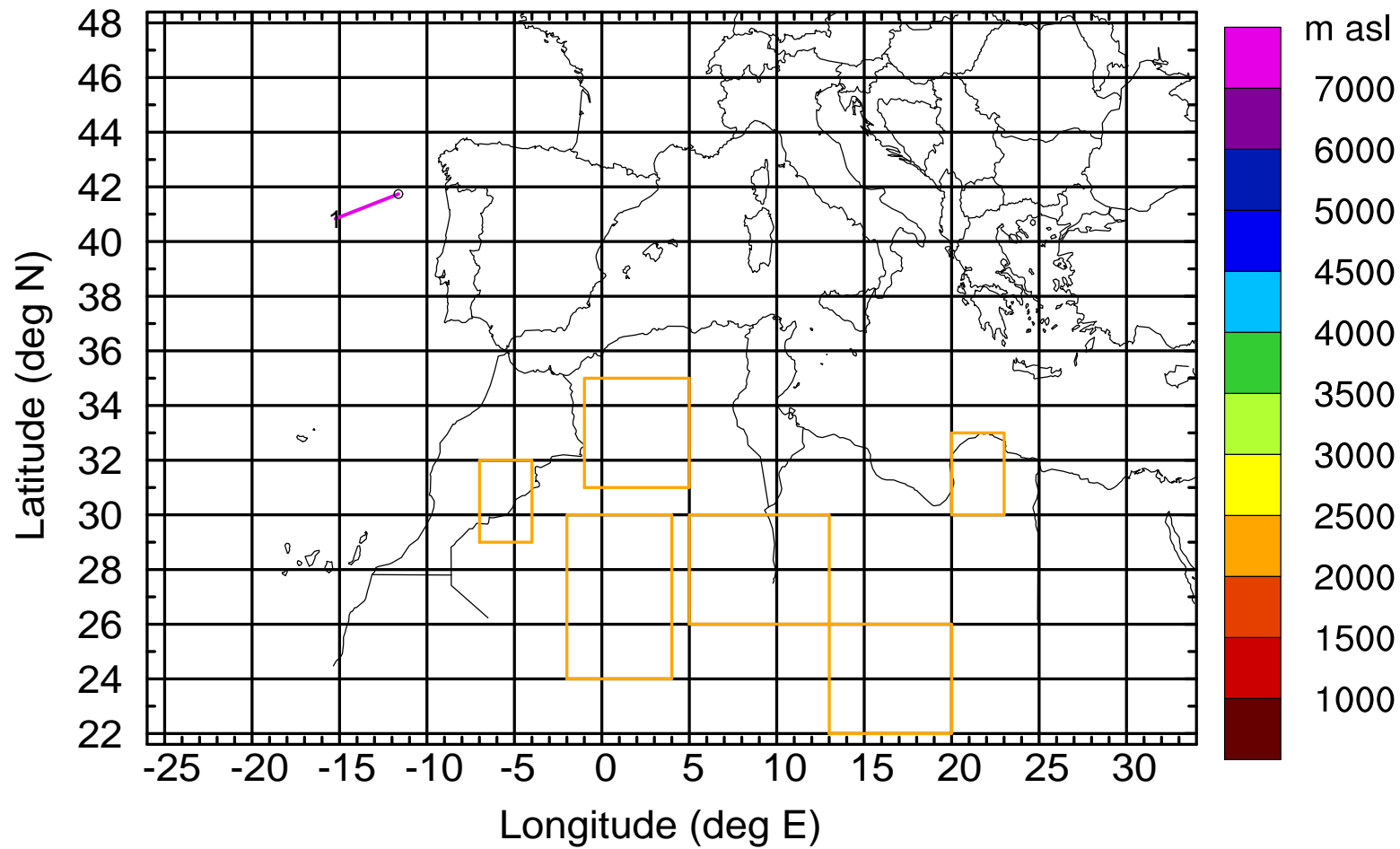
BWD 20170406/05 -71H = 03/06 UTC





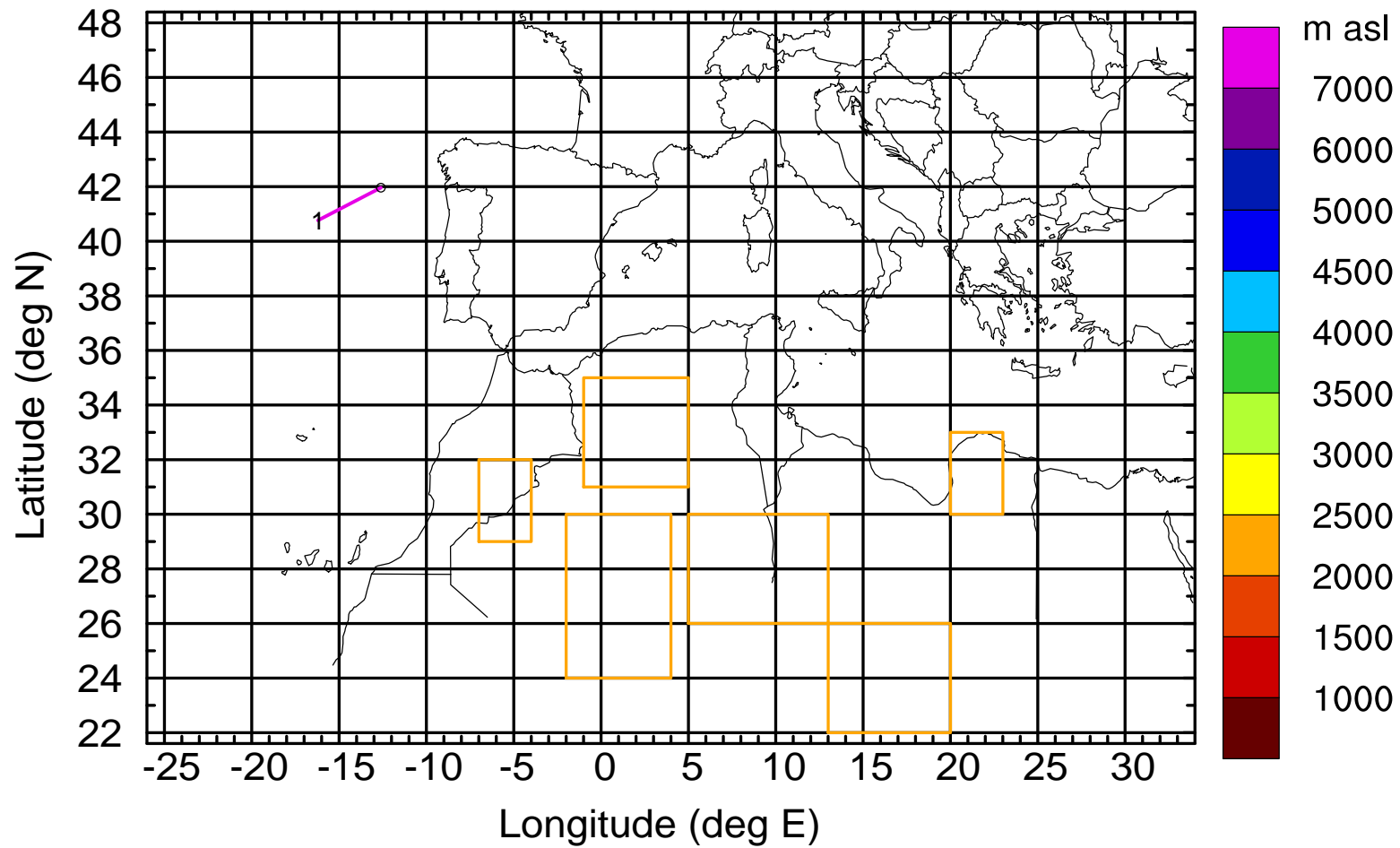
Level #4 of flight 170406a

BWD 20170406/05 -72H = 03/05 UTC



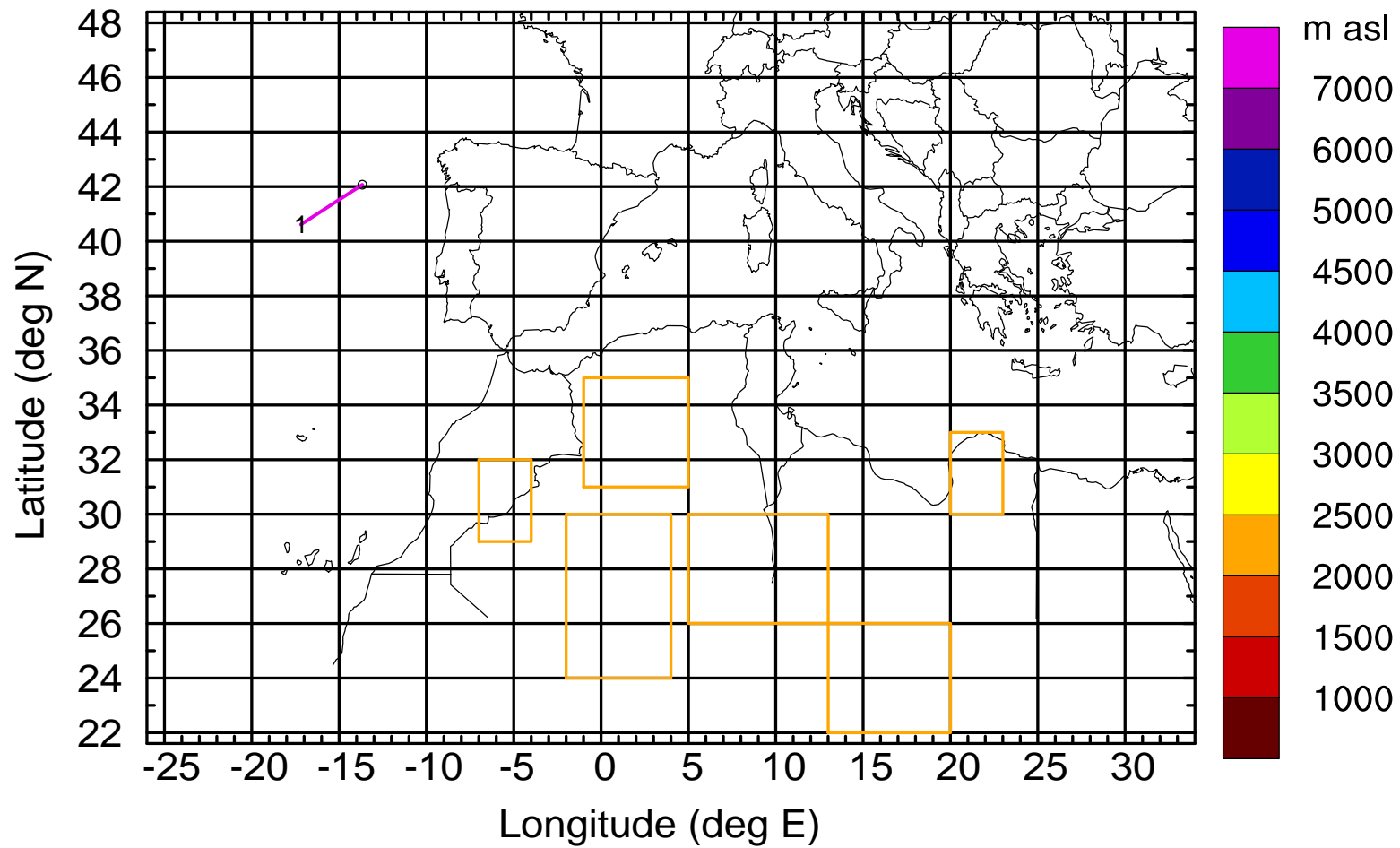
Level #4 of flight 170406a

BWD 20170406/05 -73H = 03/04 UTC



Level #4 of flight 170406a

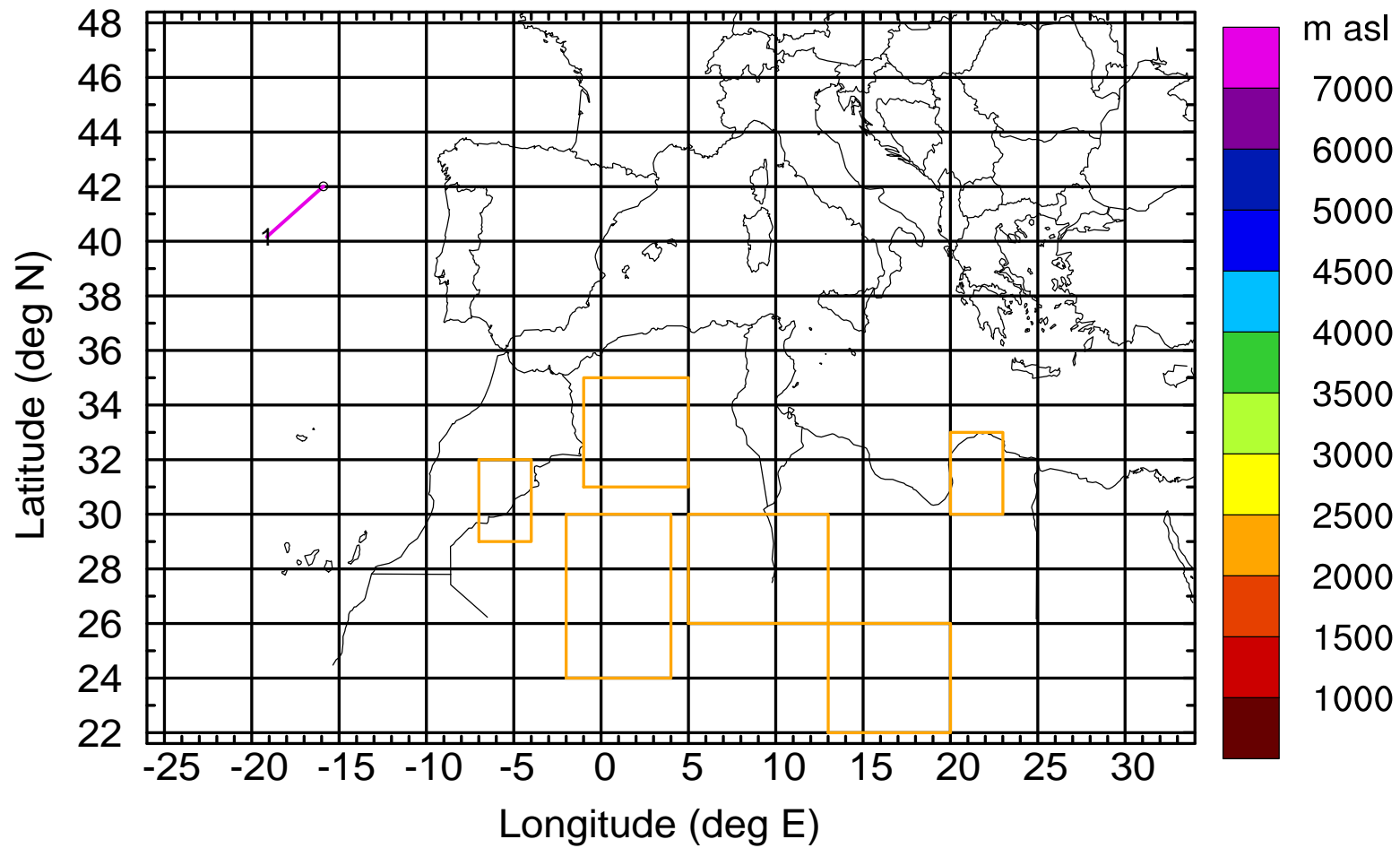
BWD 20170406/05 -74H = 03/03 UTC





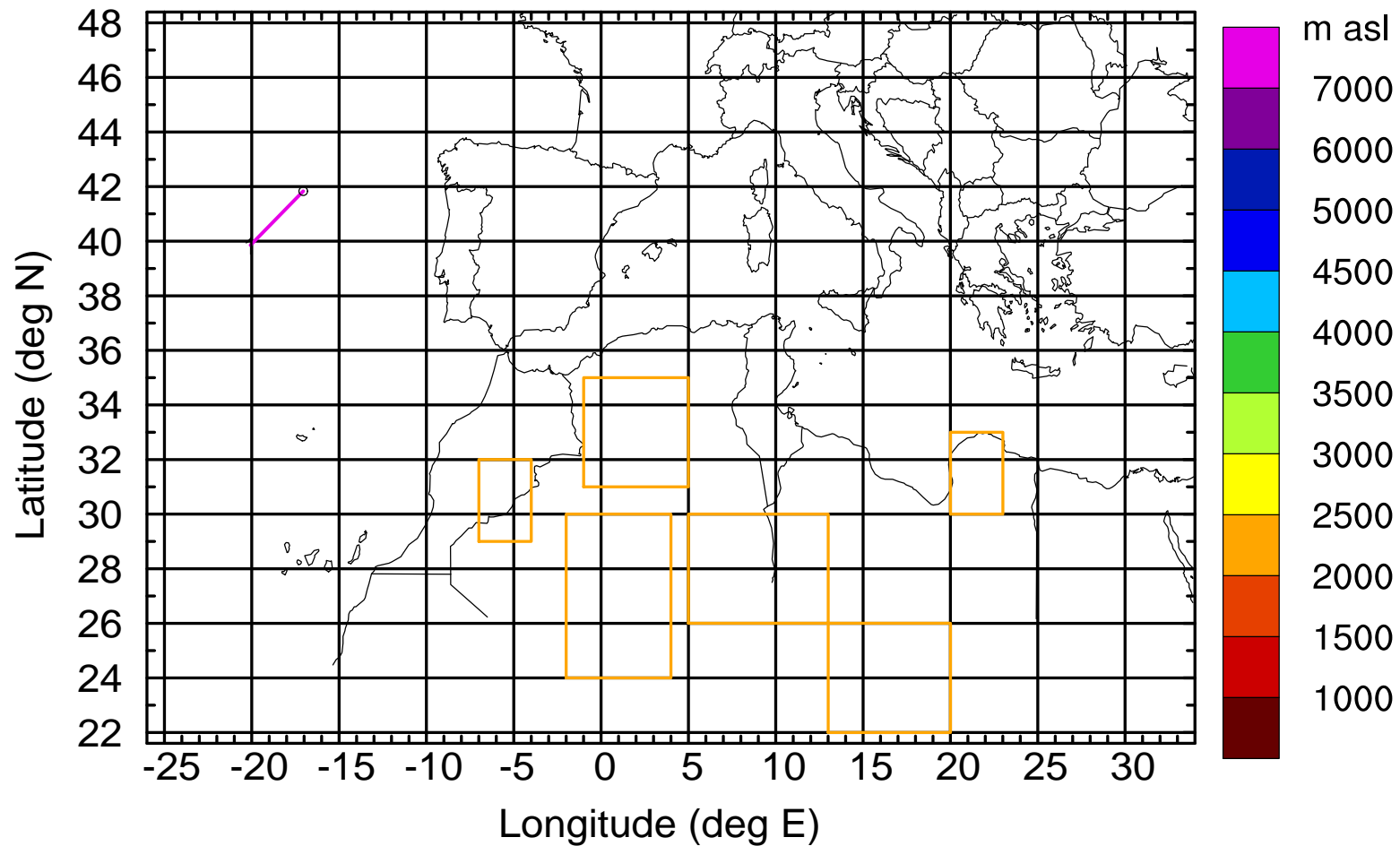
Level #4 of flight 170406a

BWD 20170406/05 -76H = 03/01 UTC



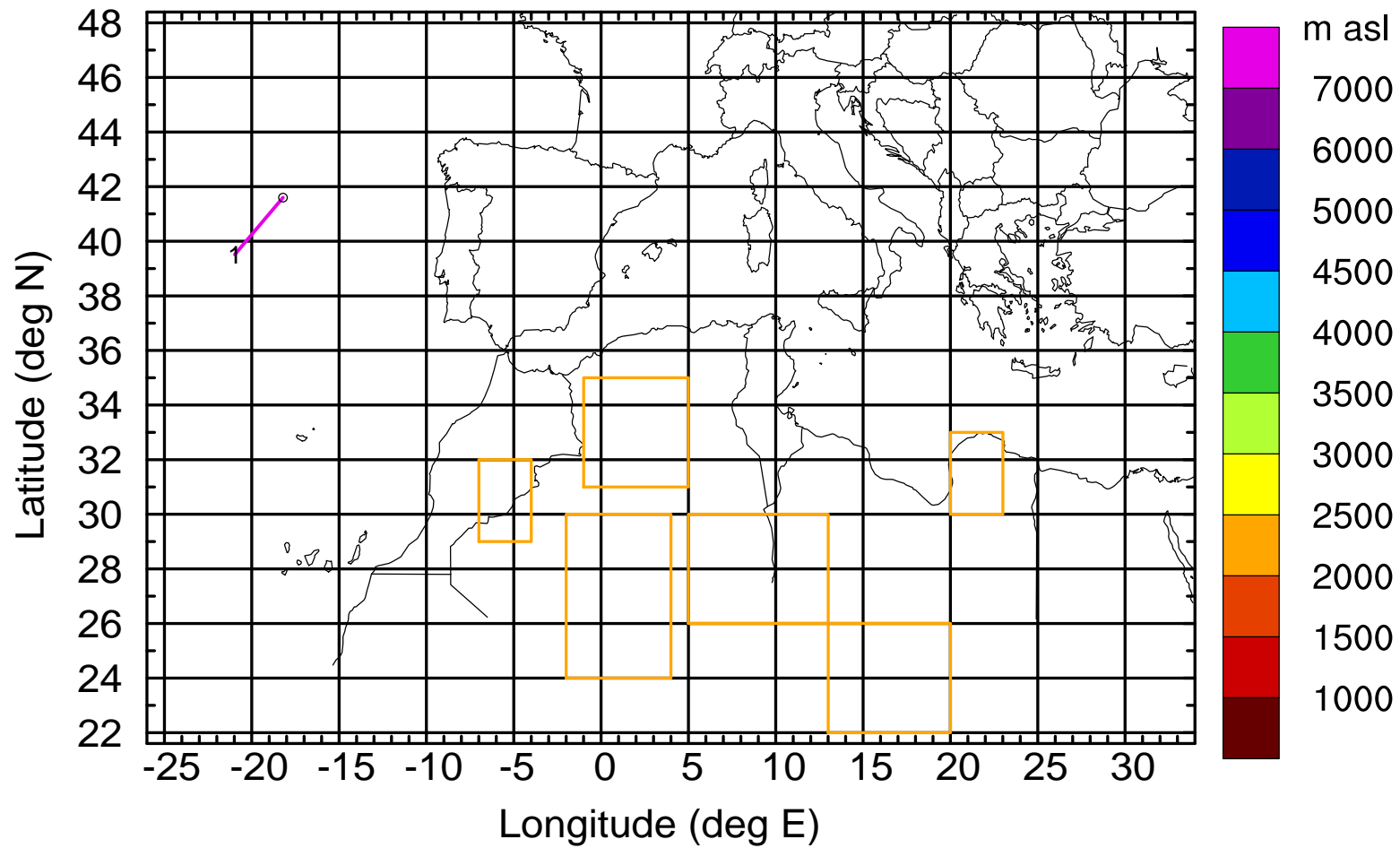
Level #4 of flight 170406a

BWD 20170406/05 -77H = 03/00 UTC



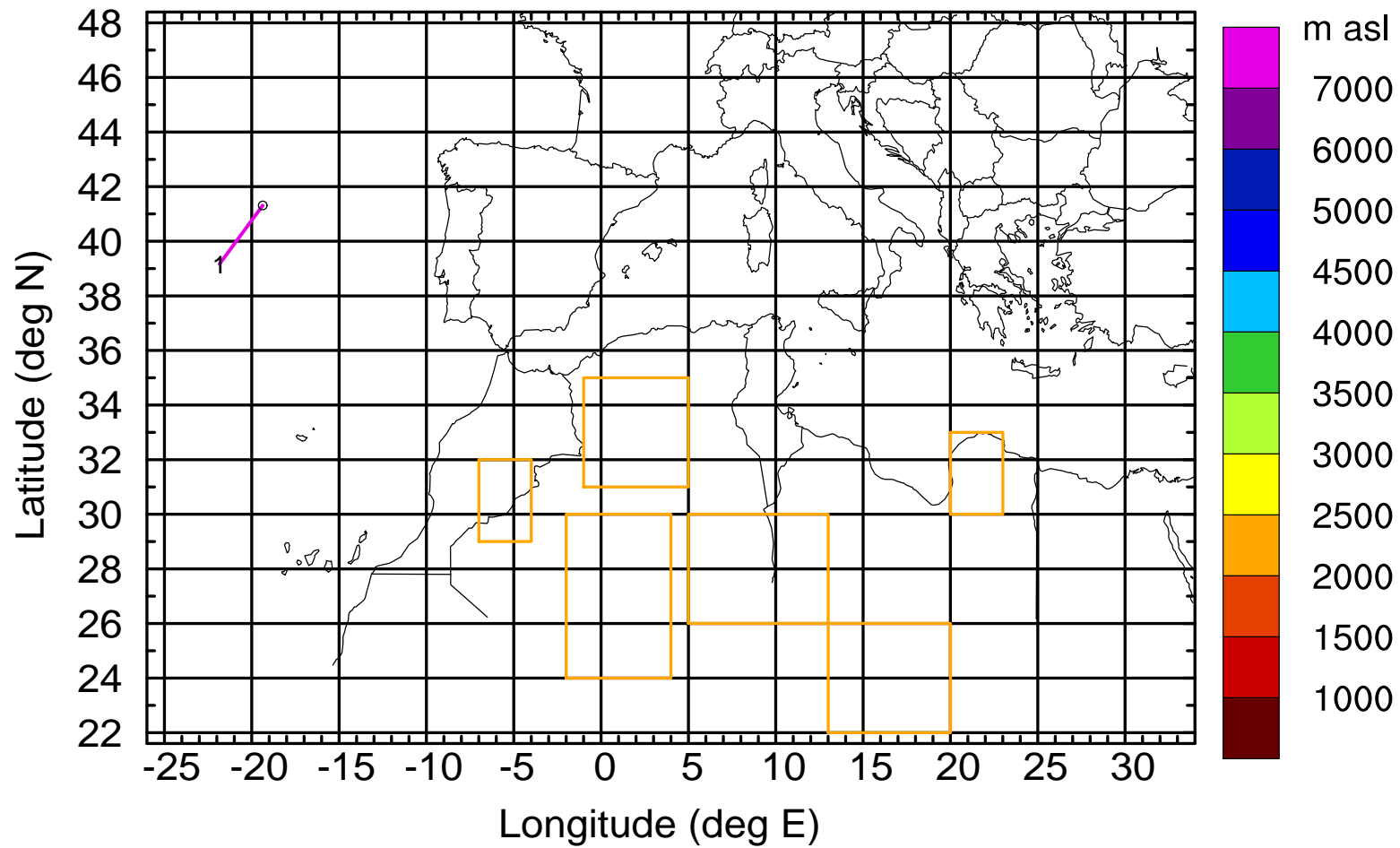
Level #4 of flight 170406a

BWD 20170406/05 -78H = 02/23 UTC



Level #4 of flight 170406a

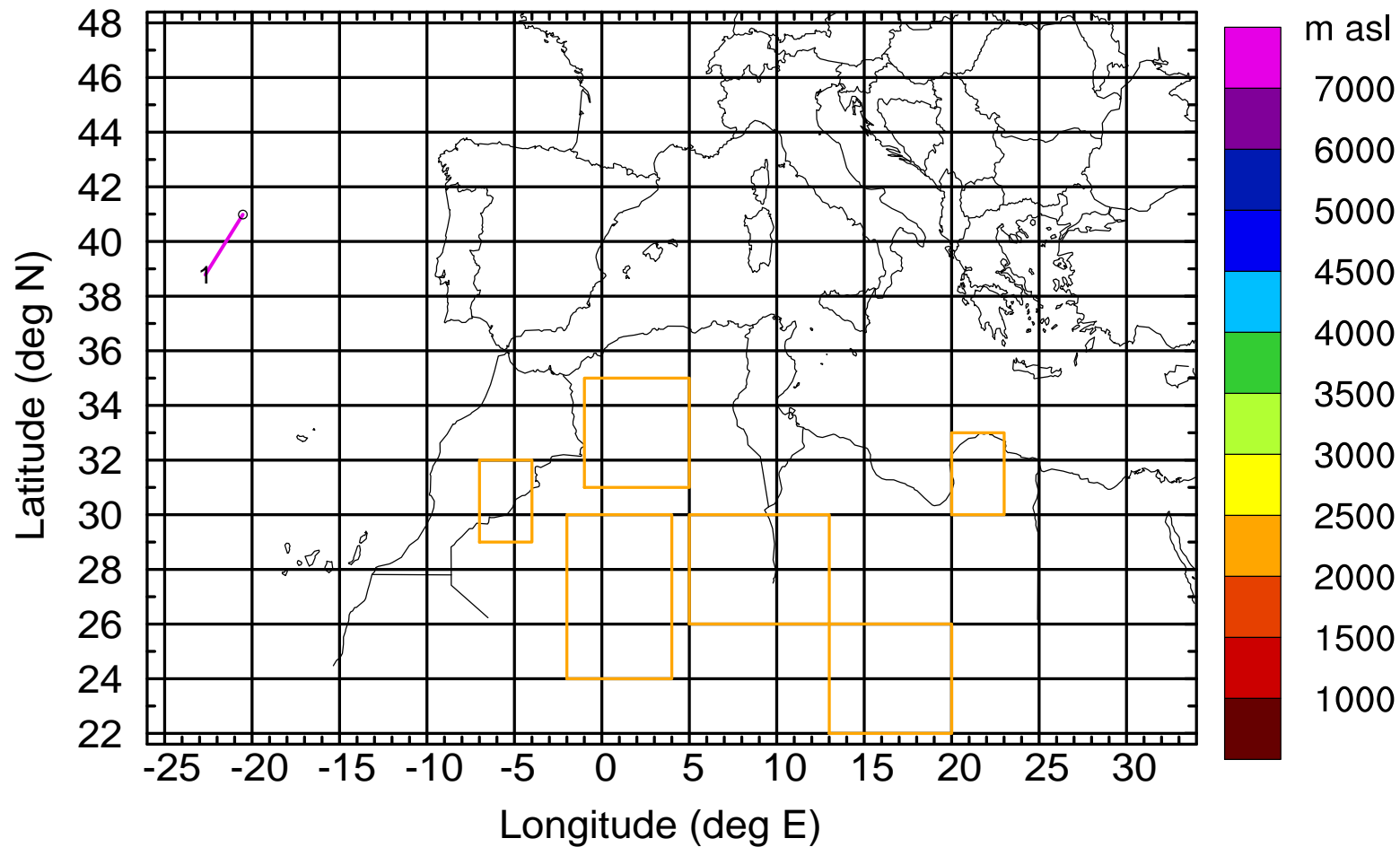
BWD 20170406/05 -79H = 02/22 UTC





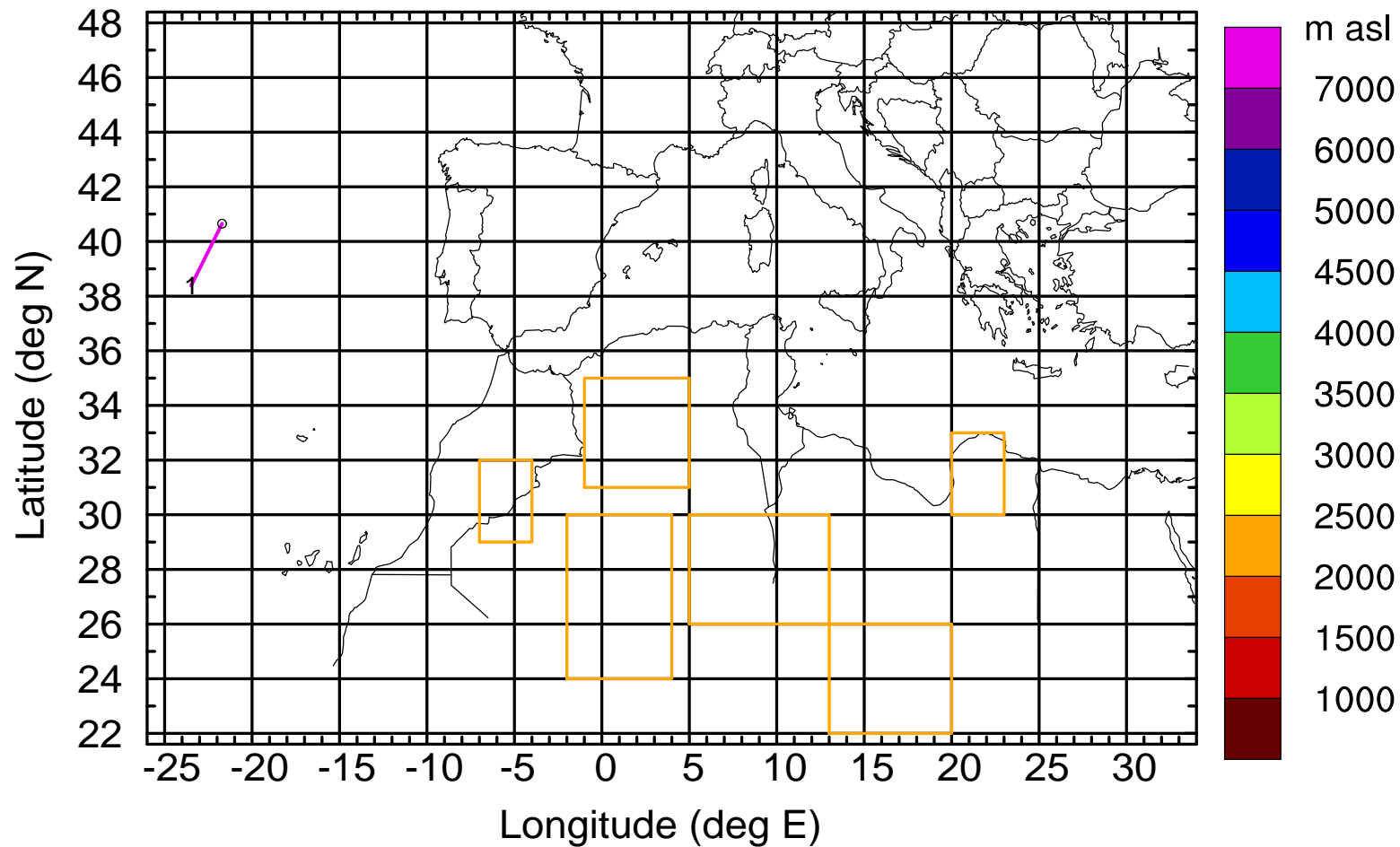
Level #4 of flight 170406a

BWD 20170406/05 -80H = 02/21 UTC



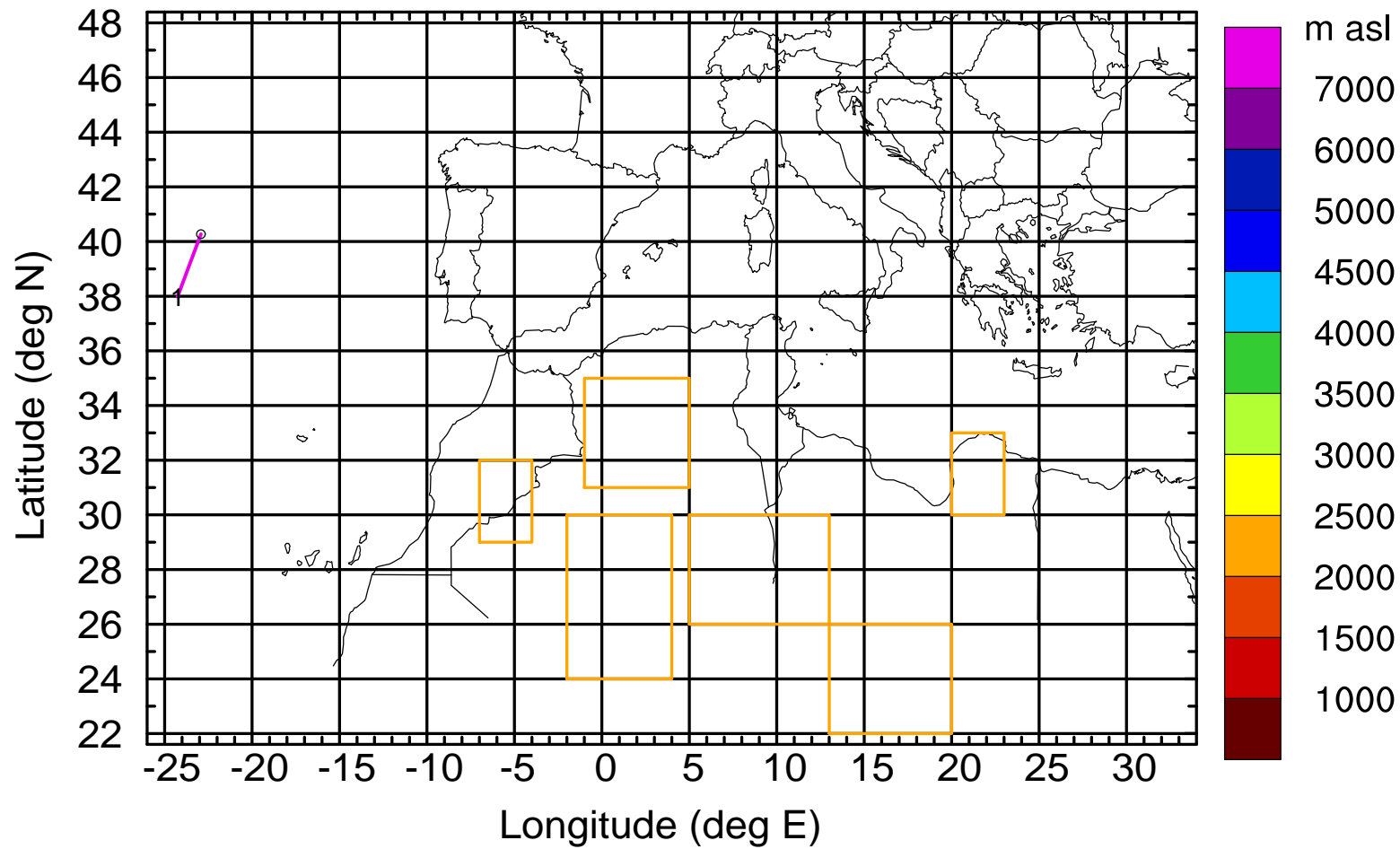
Level #4 of flight 170406a

BWD 20170406/05 -81H = 02/20 UTC



Level #4 of flight 170406a

BWD 20170406/05 -82H = 02/19 UTC



Level #4 of flight 170406a

BWD 20170406/05 -83H = 02/18 UTC

