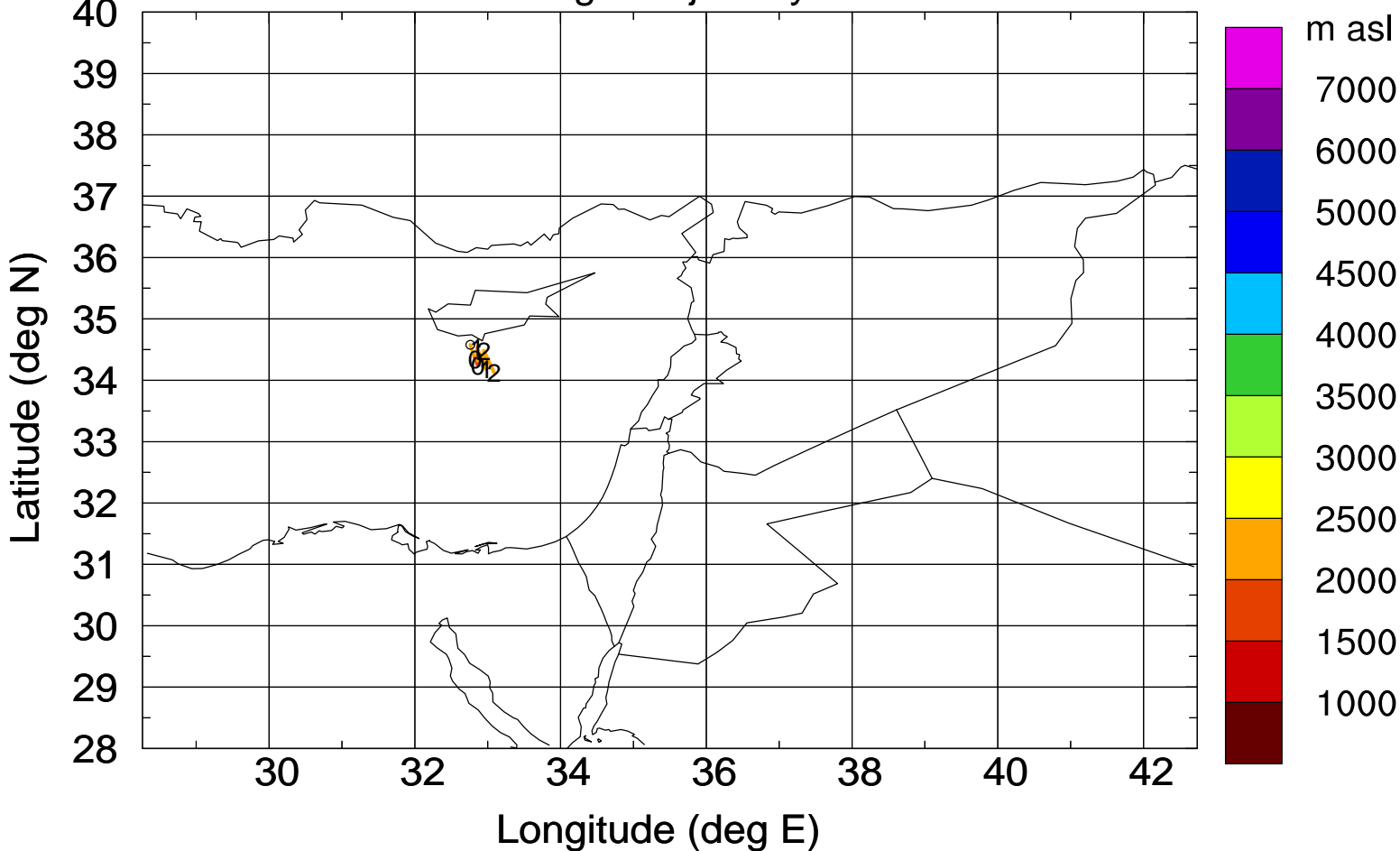


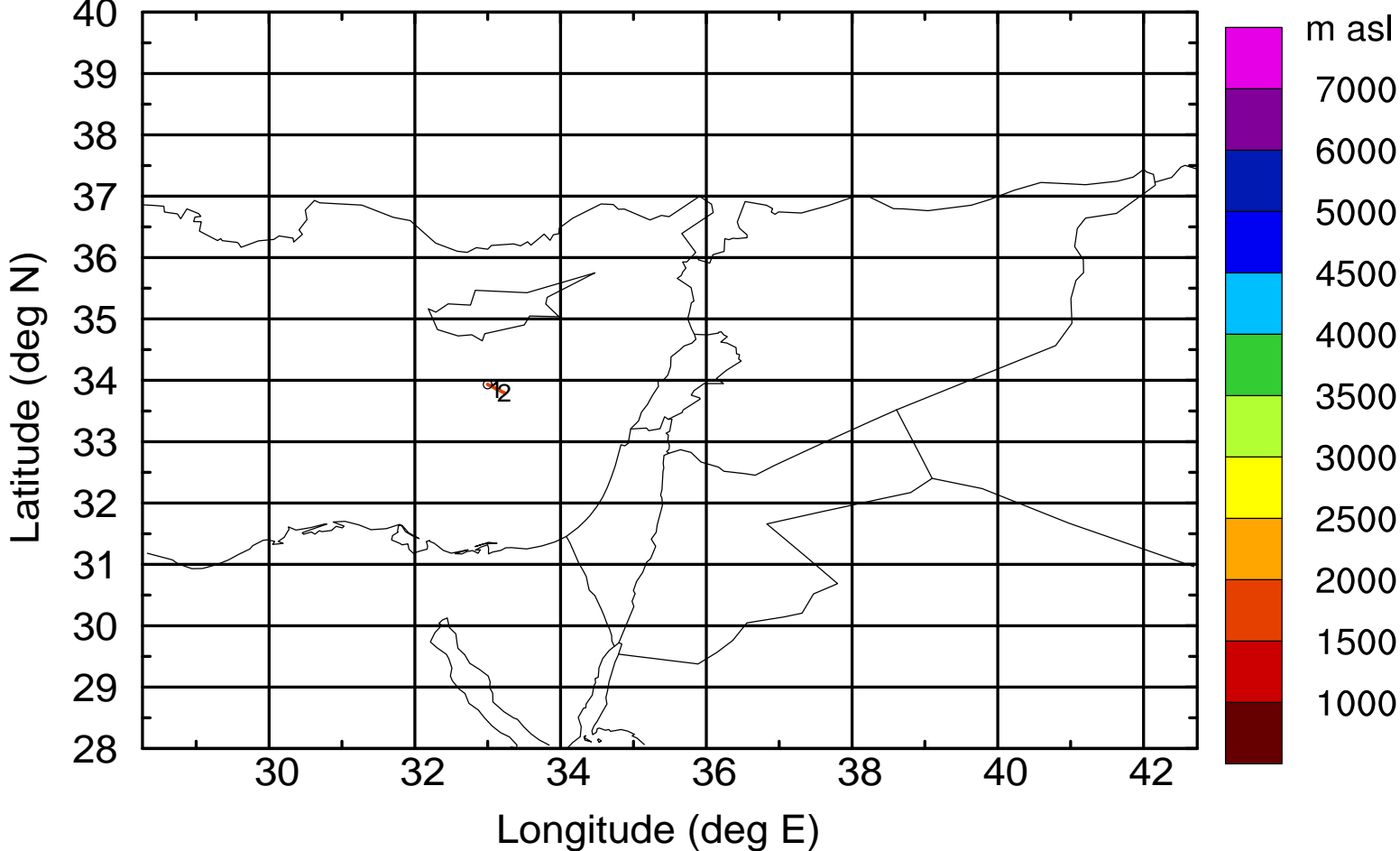
Level #17 of flight 170405a

Flight trajectory



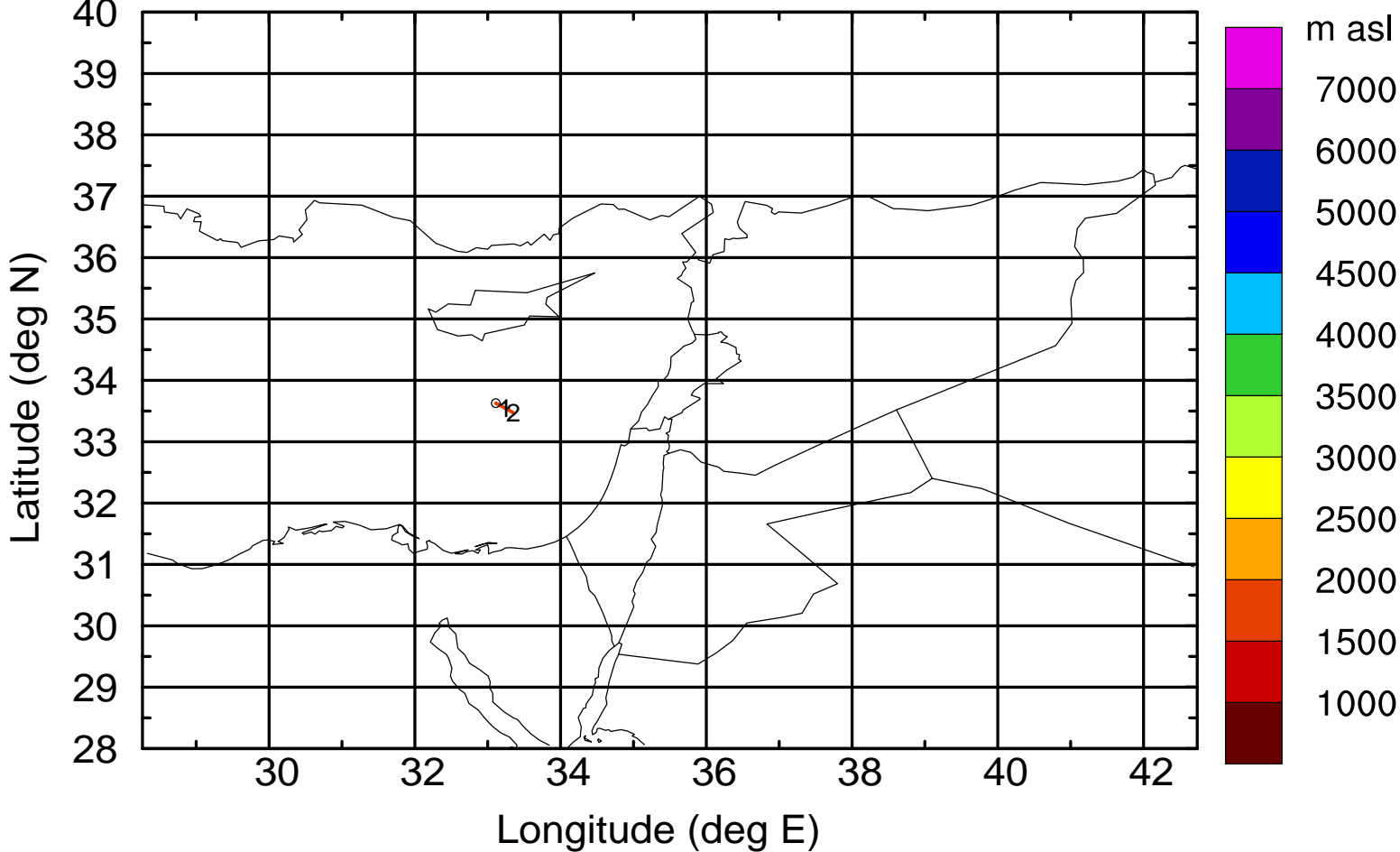
Level #17 of flight 170405a

BWD 20170405/11 -01H = 05/10 UTC



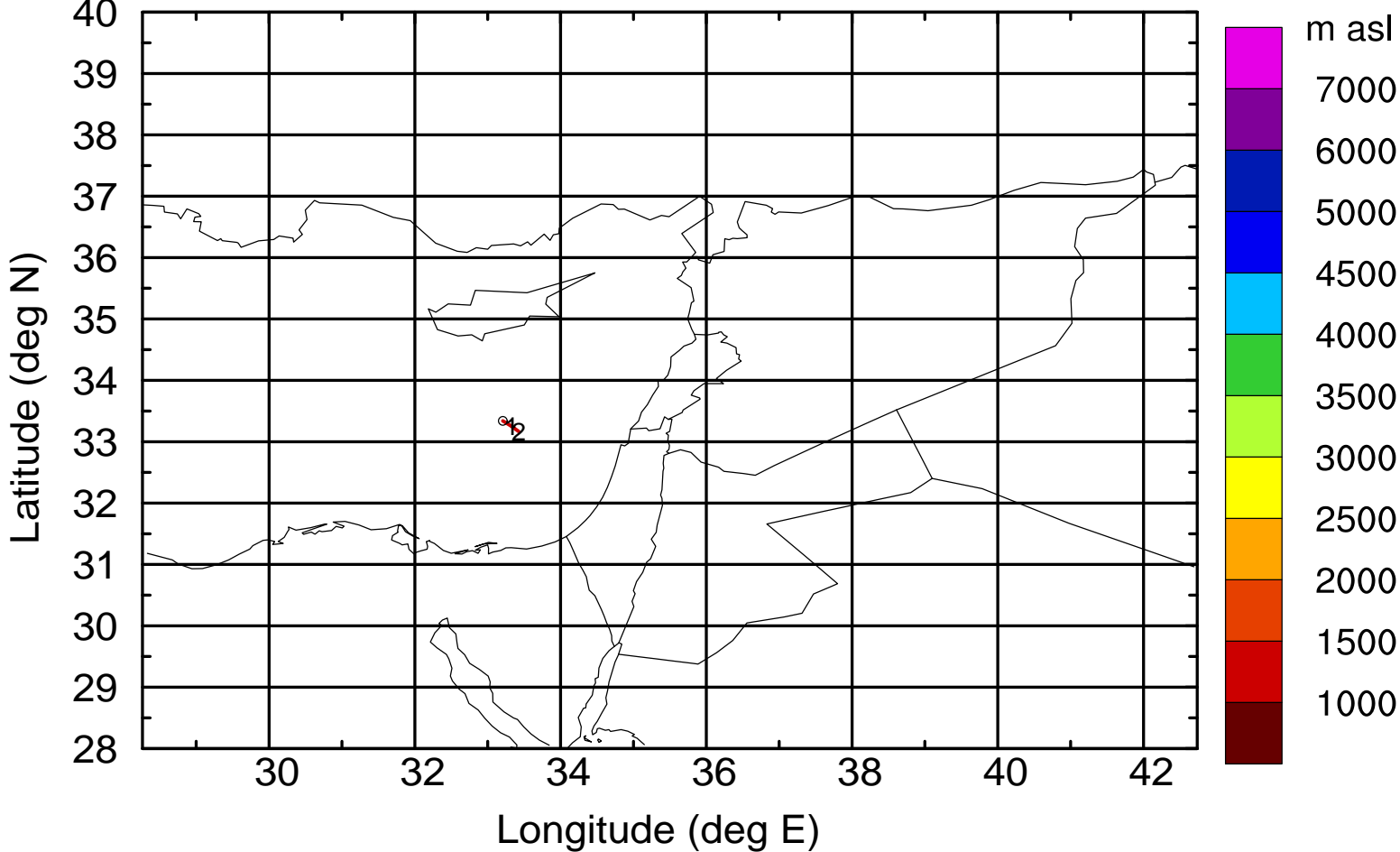
Level #17 of flight 170405a

BWD 20170405/11 -02H = 05/09 UTC



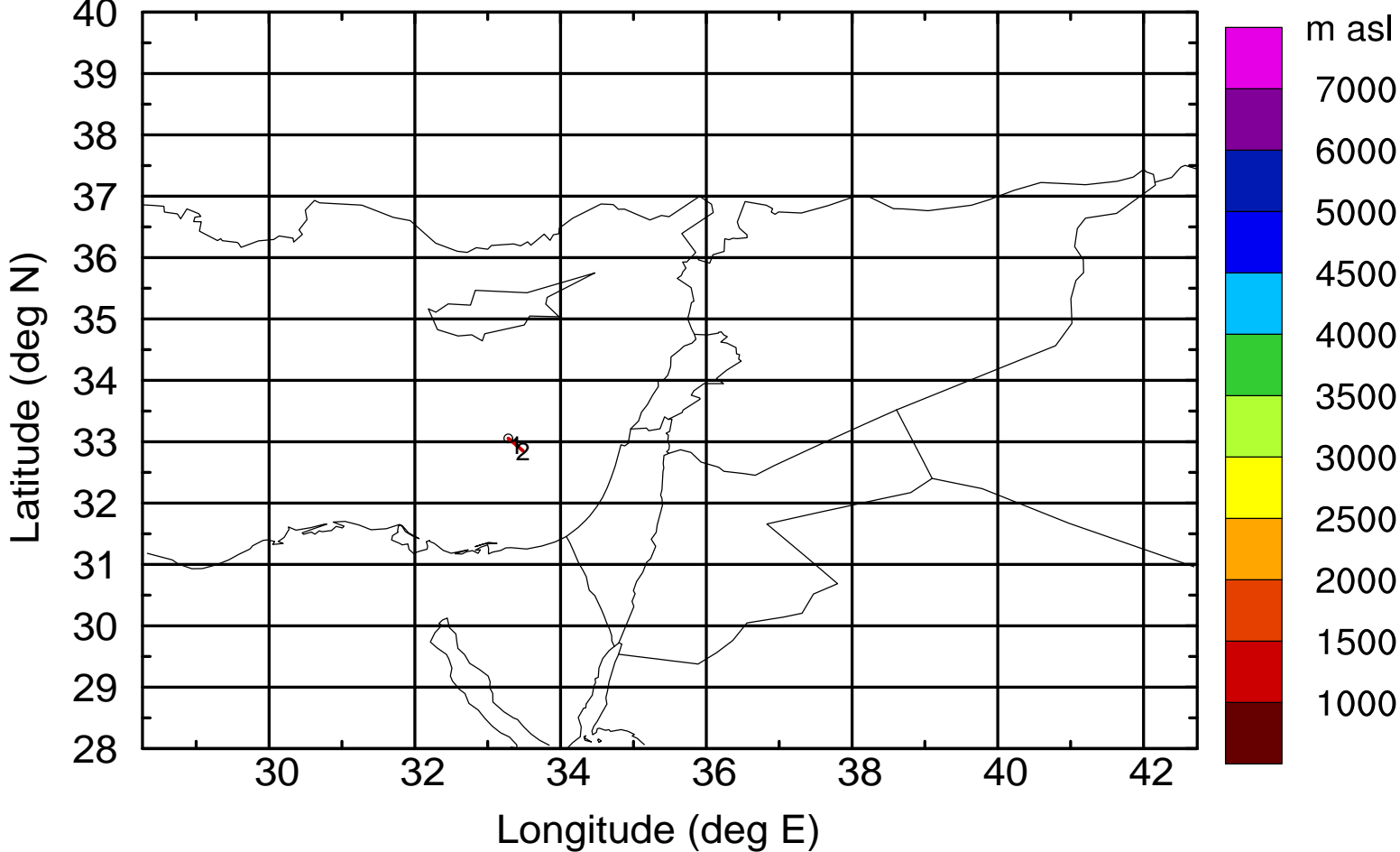
Level #17 of flight 170405a

BWD 20170405/11 -03H = 05/08 UTC



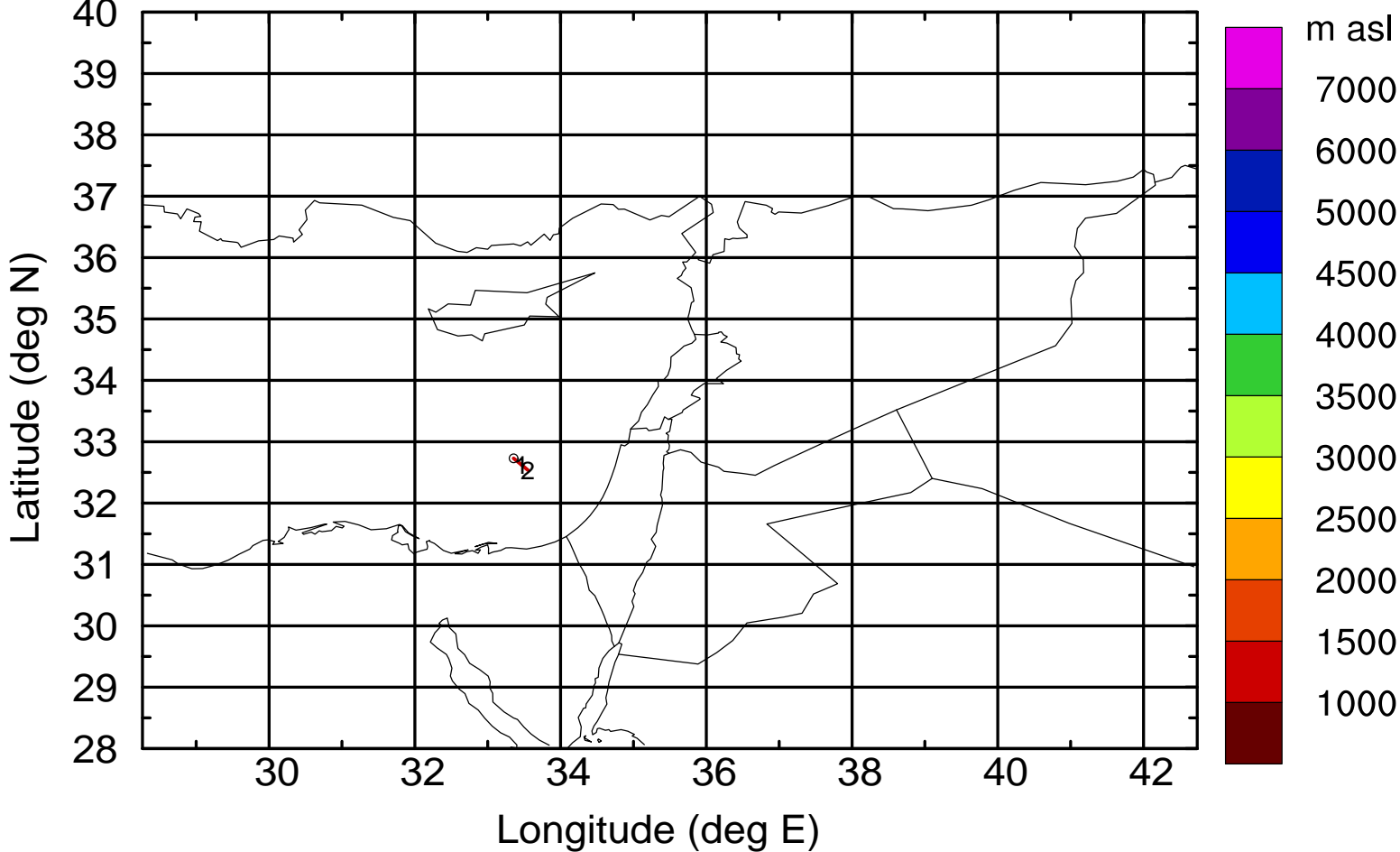
Level #17 of flight 170405a

BWD 20170405/11 -04H = 05/07 UTC



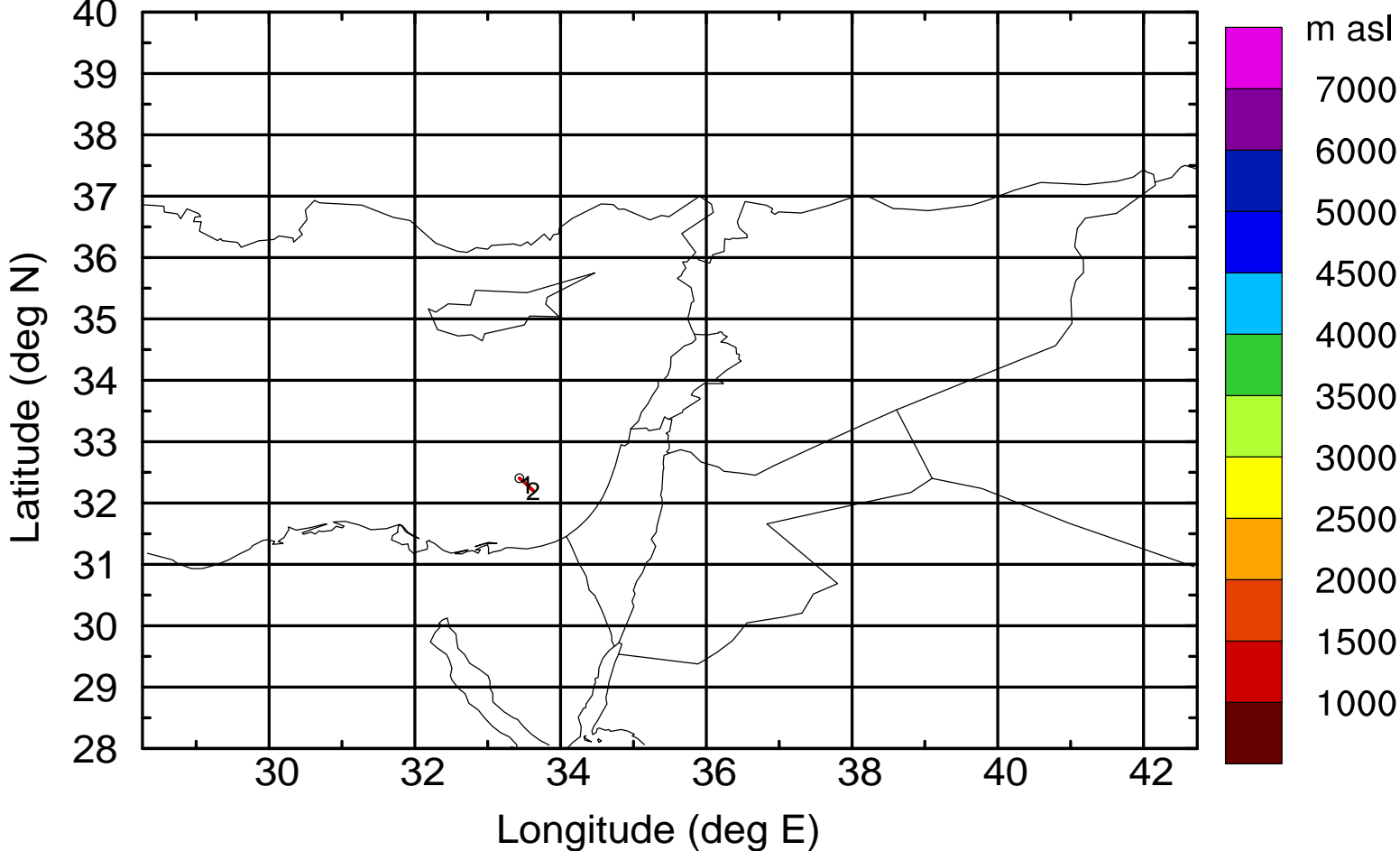
Level #17 of flight 170405a

BWD 20170405/11 -05H = 05/06 UTC



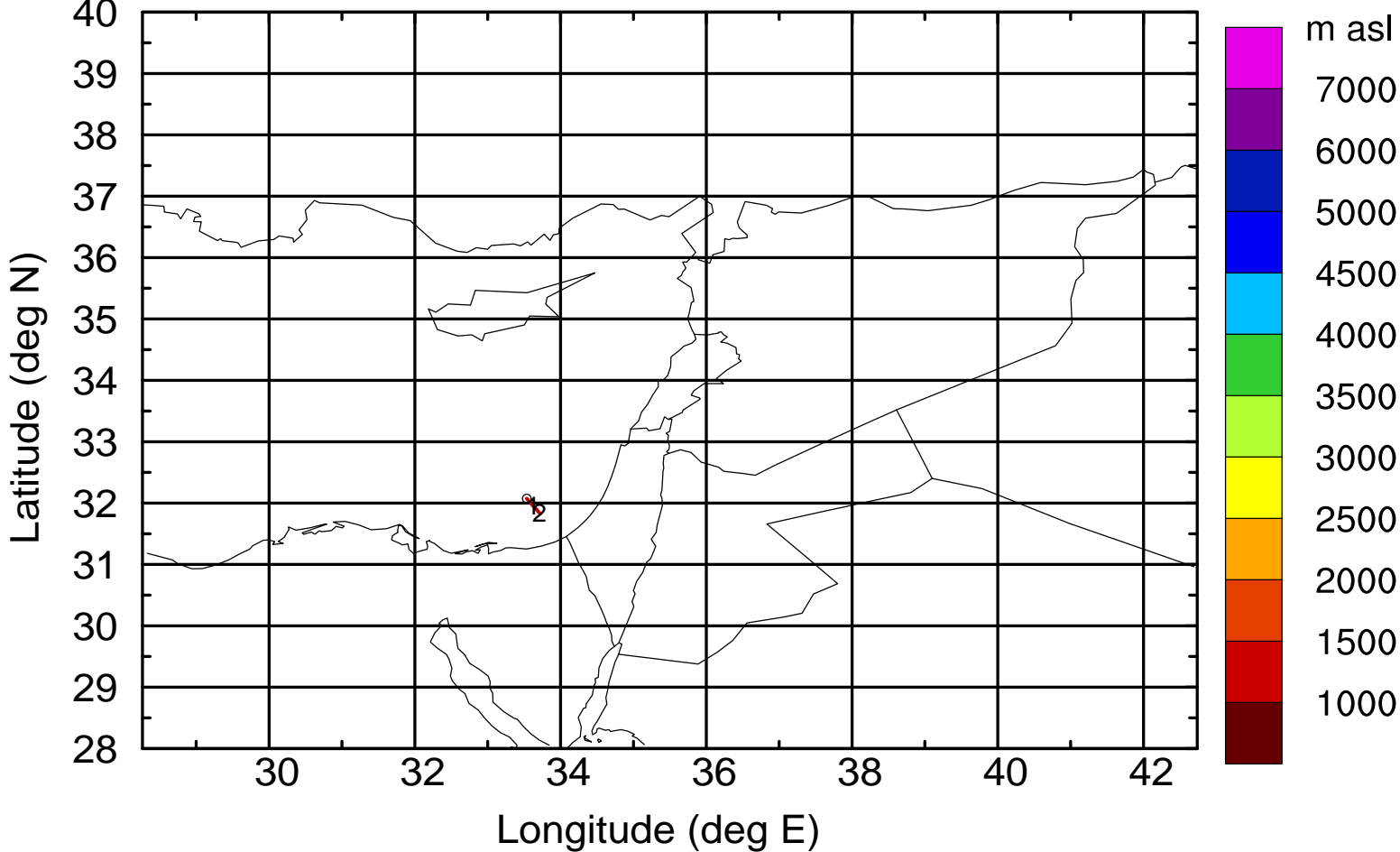
Level #17 of flight 170405a

BWD 20170405/11 -06H = 05/05 UTC



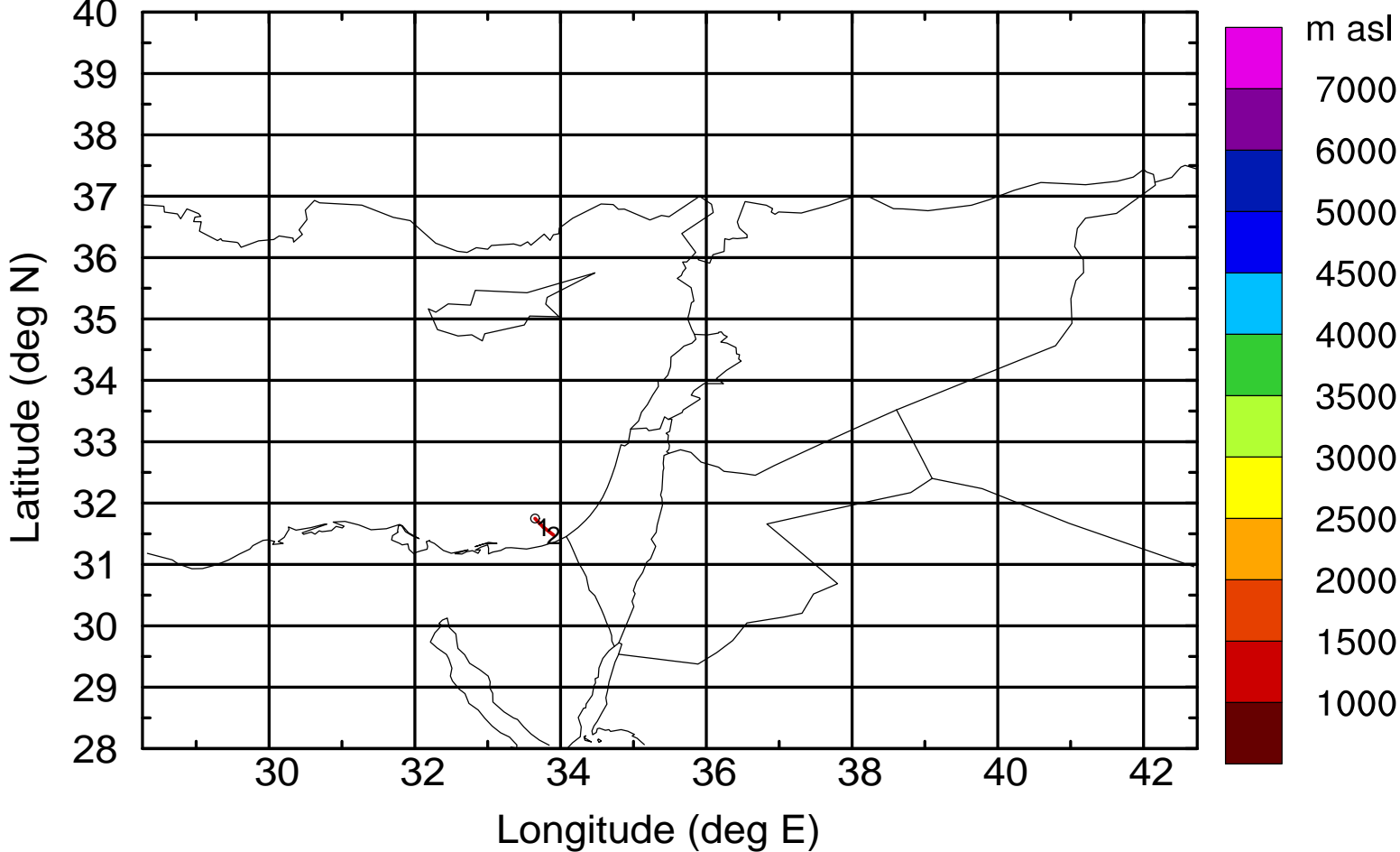
Level #17 of flight 170405a

BWD 20170405/11 -07H = 05/04 UTC



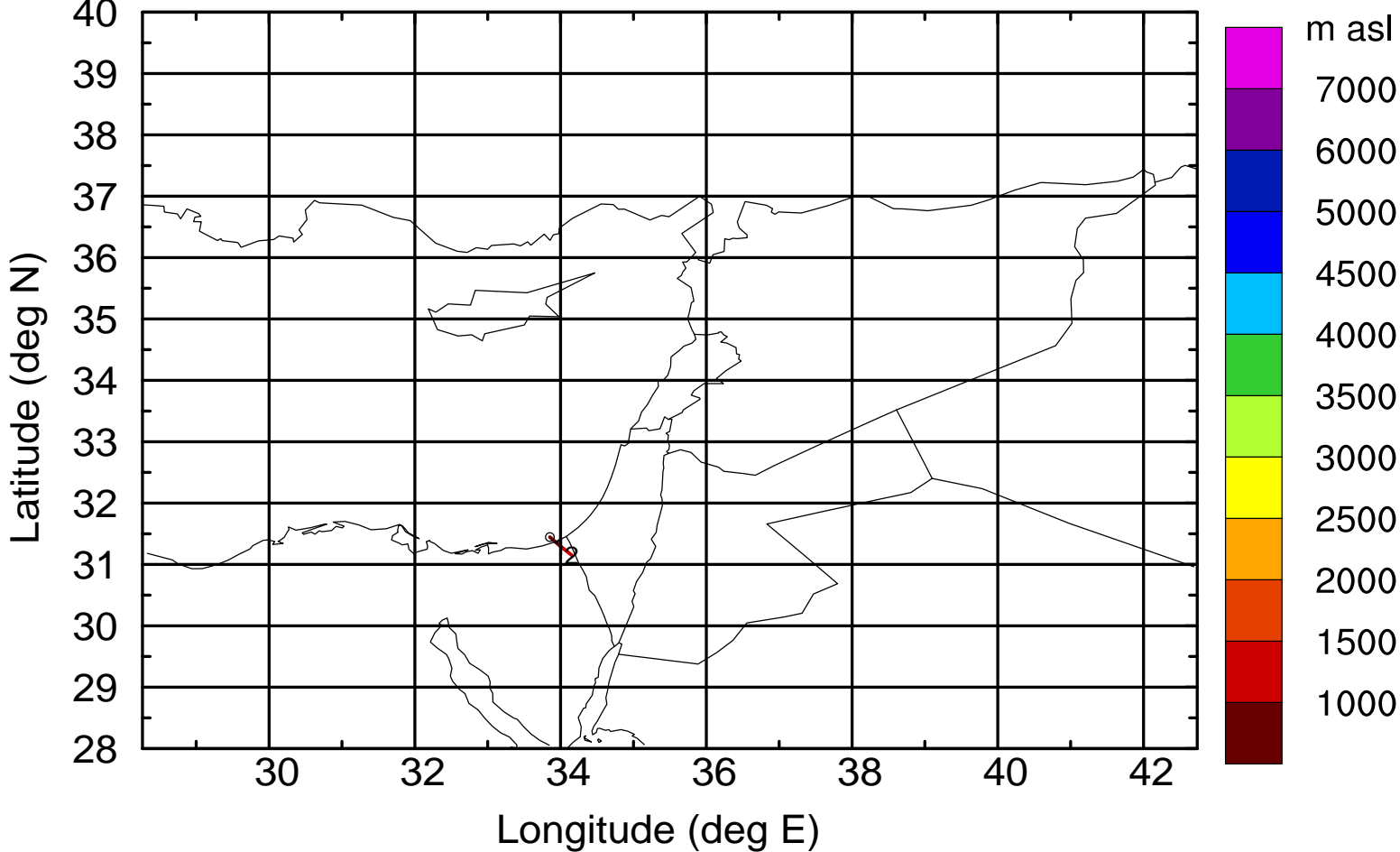
Level #17 of flight 170405a

BWD 20170405/11 -08H = 05/03 UTC



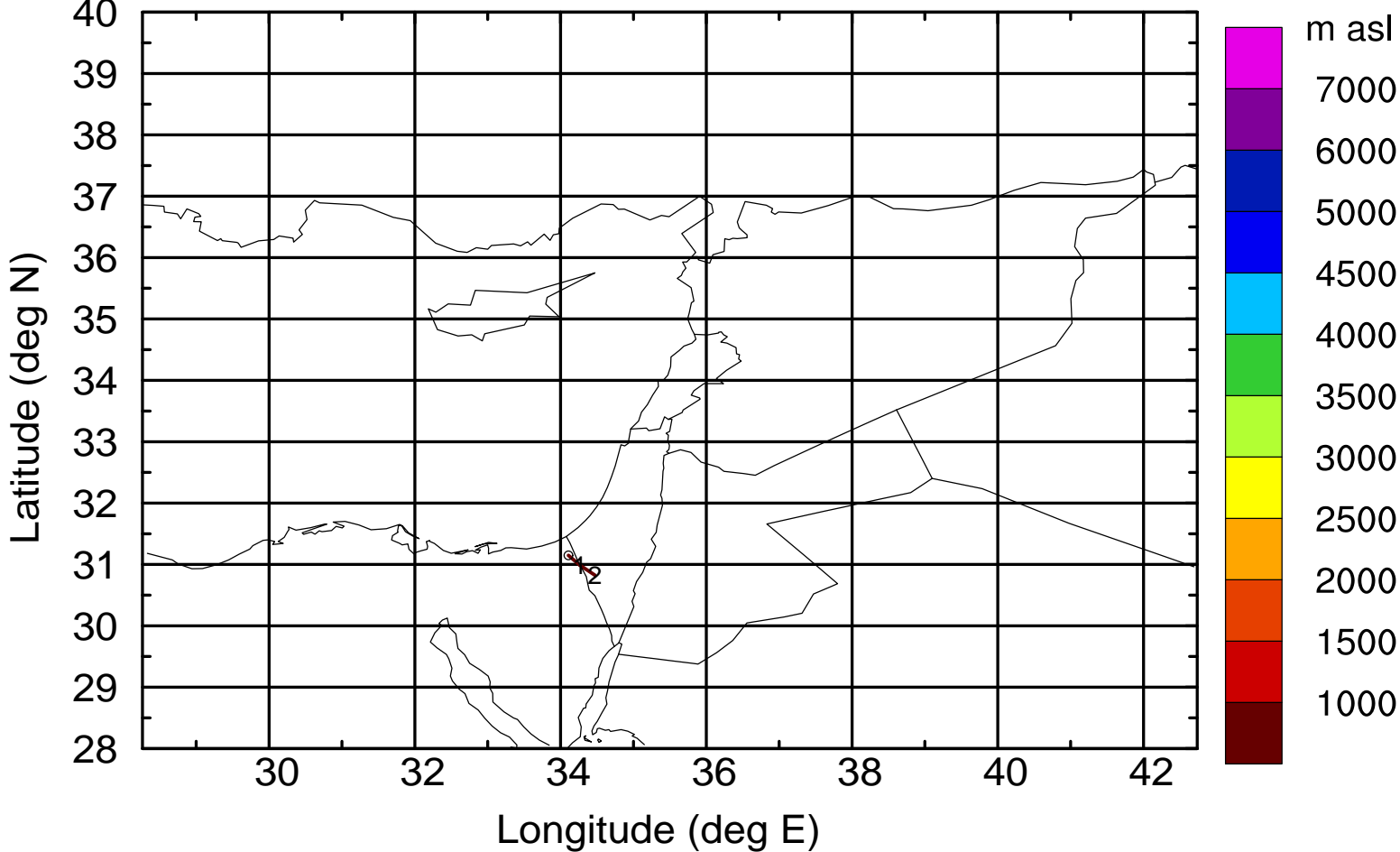
Level #17 of flight 170405a

BWD 20170405/11 -09H = 05/02 UTC



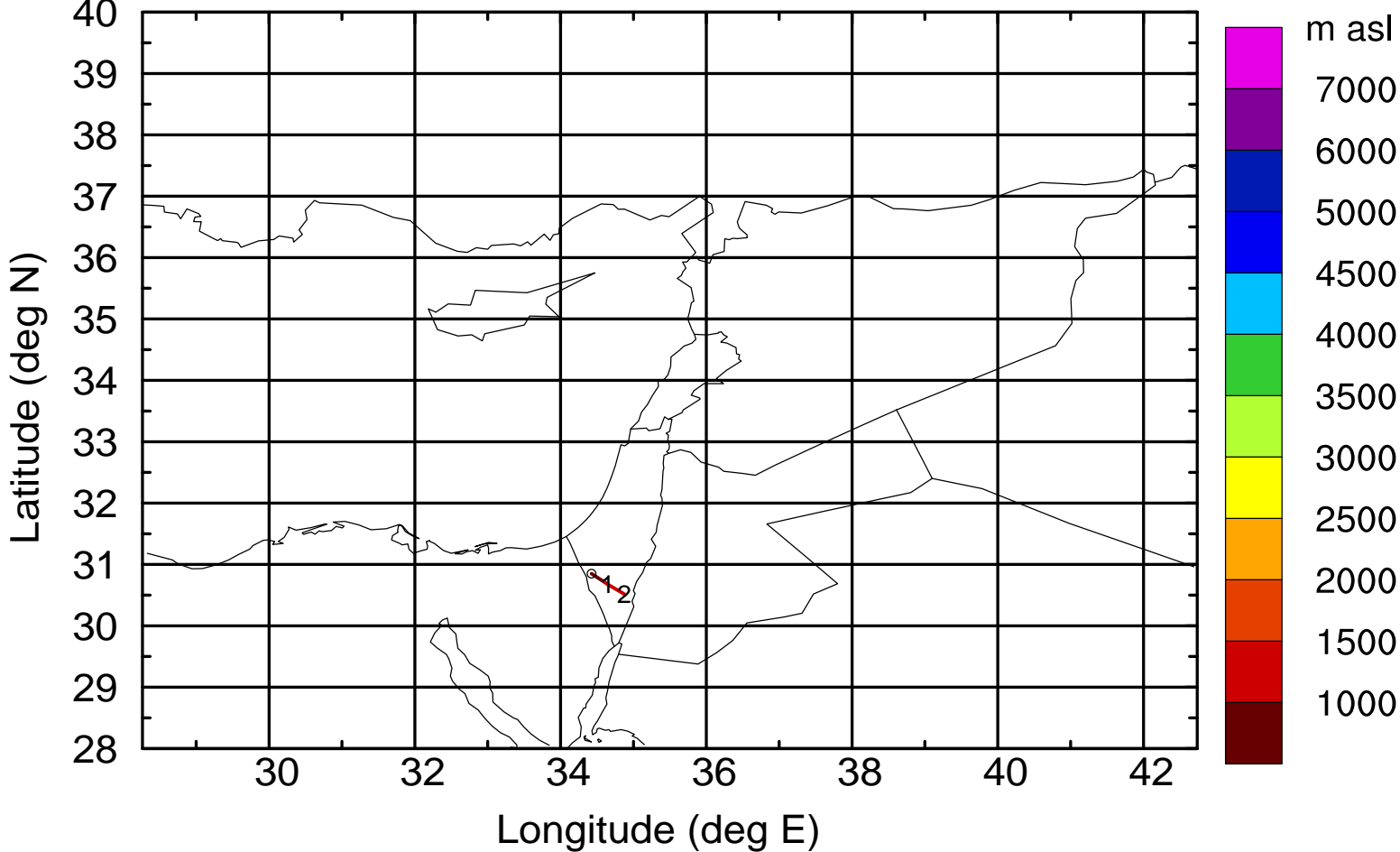
Level #17 of flight 170405a

BWD 20170405/11 -10H = 05/01 UTC



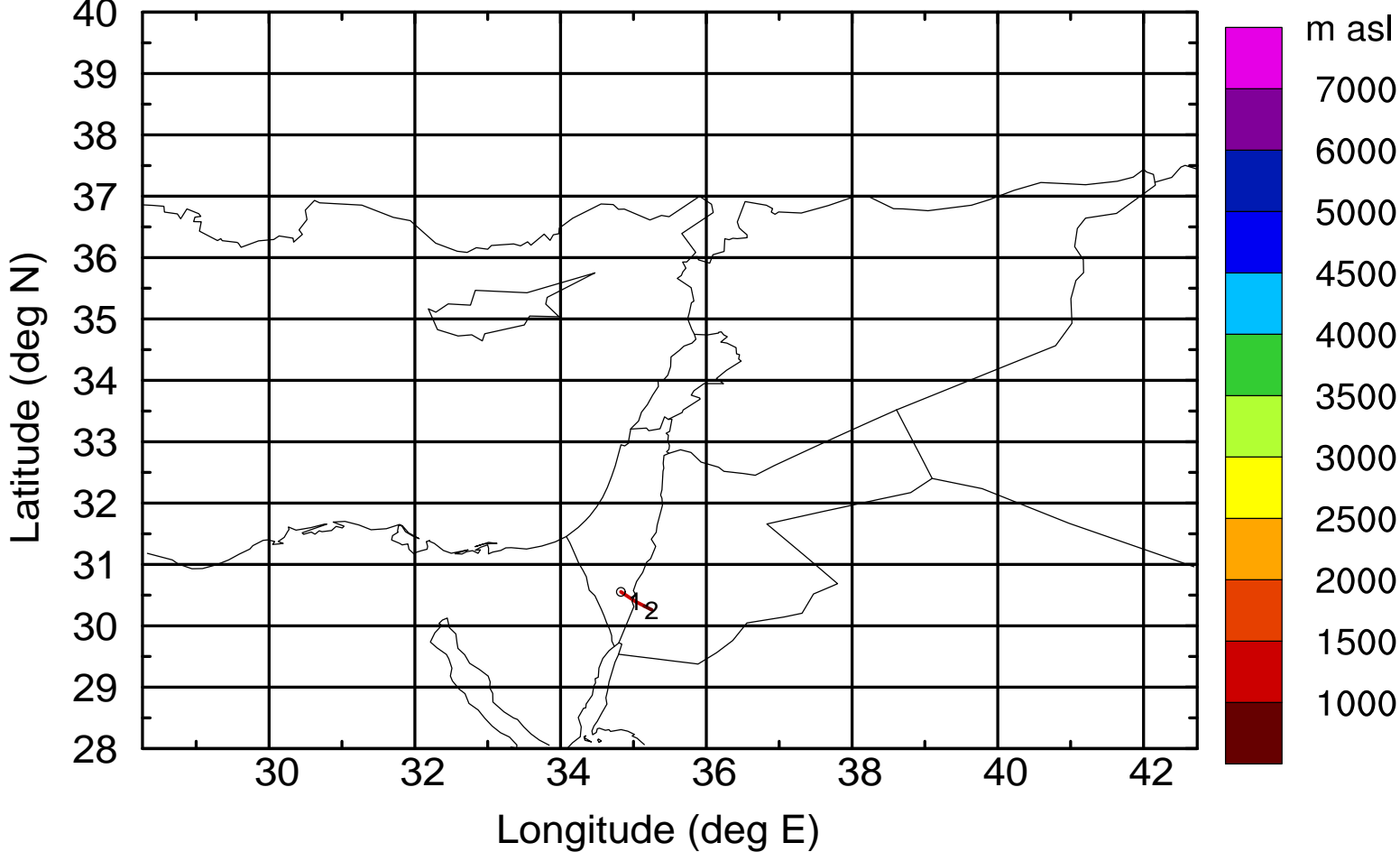
Level #17 of flight 170405a

BWD 20170405/11 -11H = 05/00 UTC



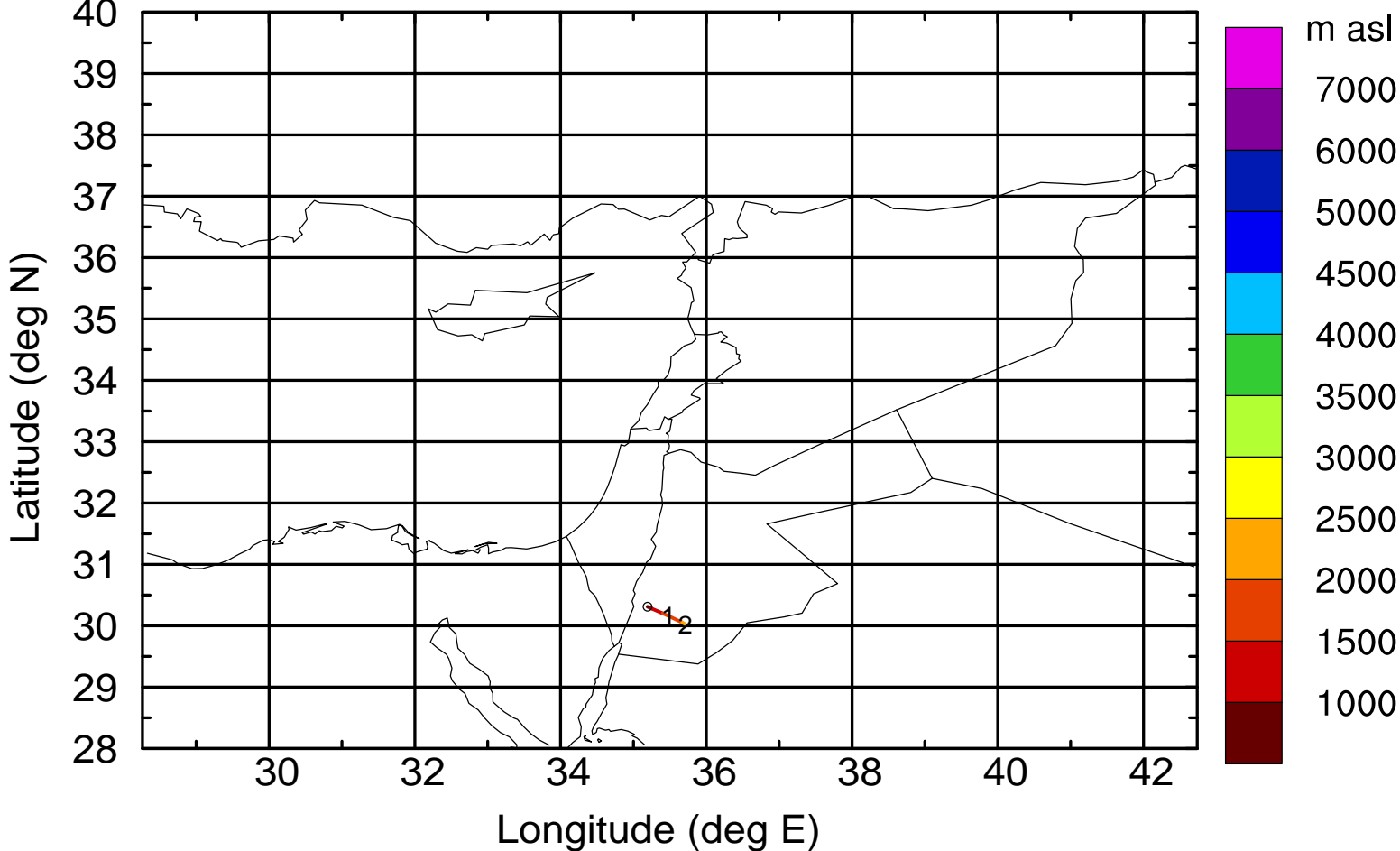
Level #17 of flight 170405a

BWD 20170405/11 -12H = 04/23 UTC



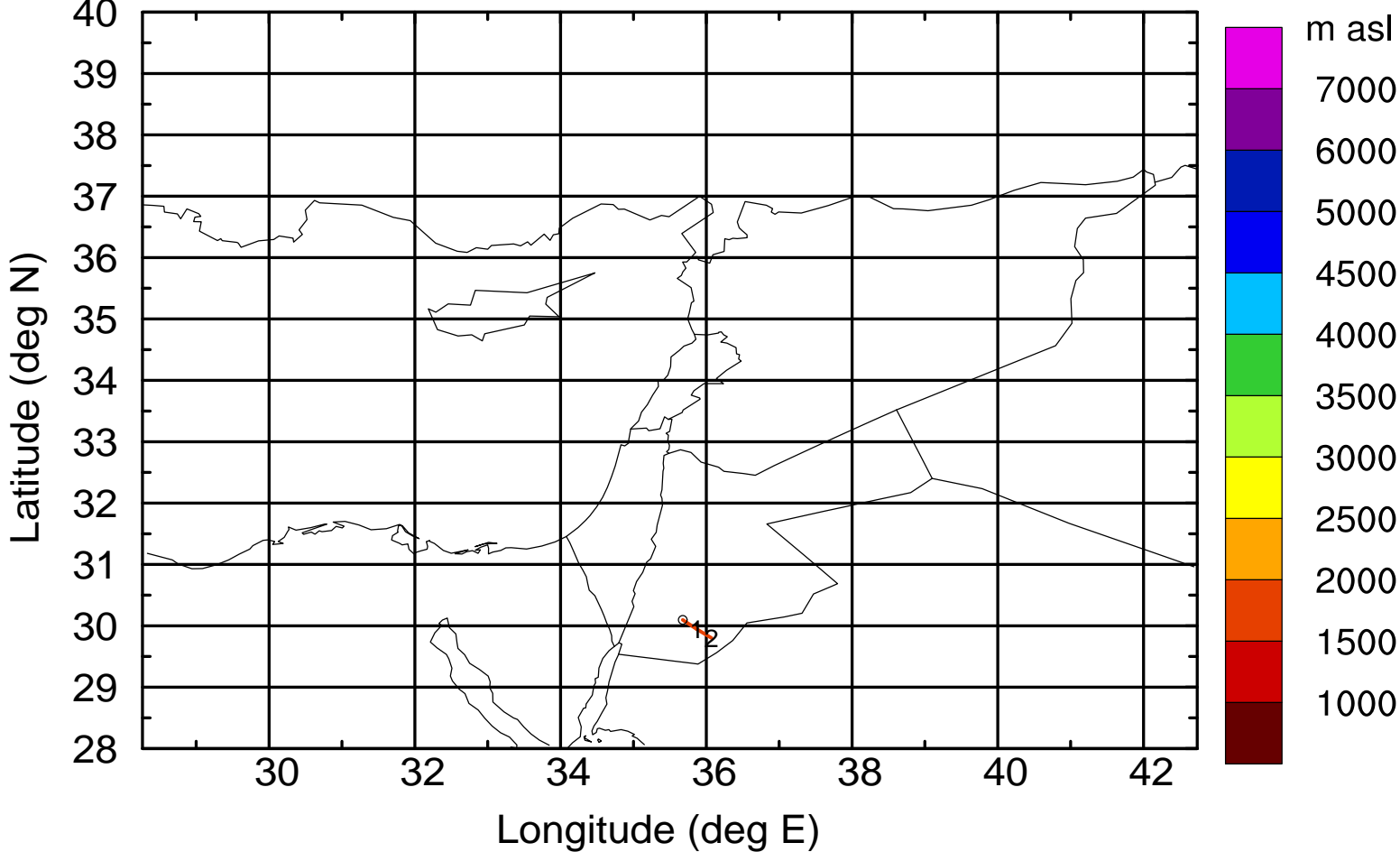
Level #17 of flight 170405a

BWD 20170405/11 -13H = 04/22 UTC



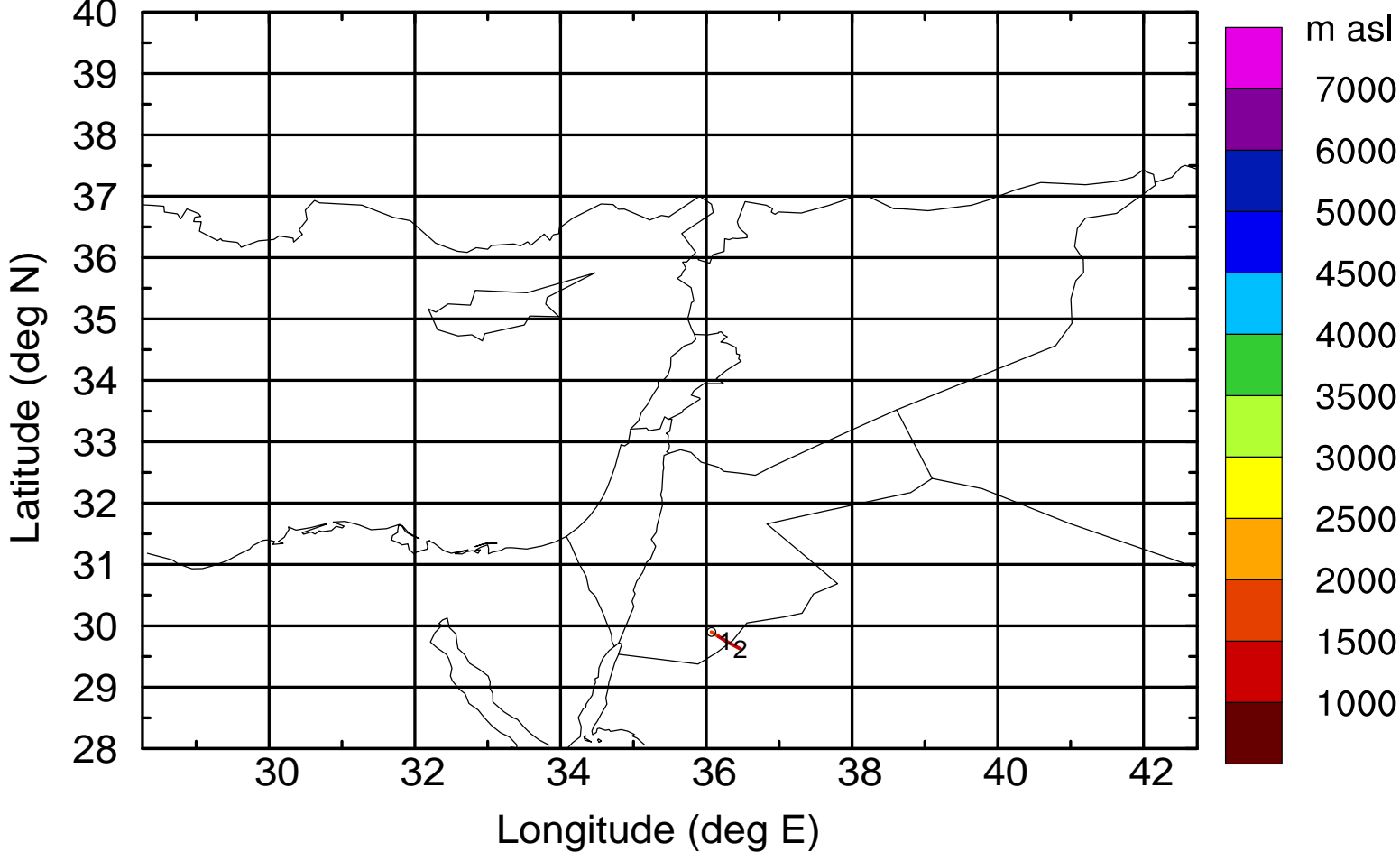
Level #17 of flight 170405a

BWD 20170405/11 -14H = 04/21 UTC



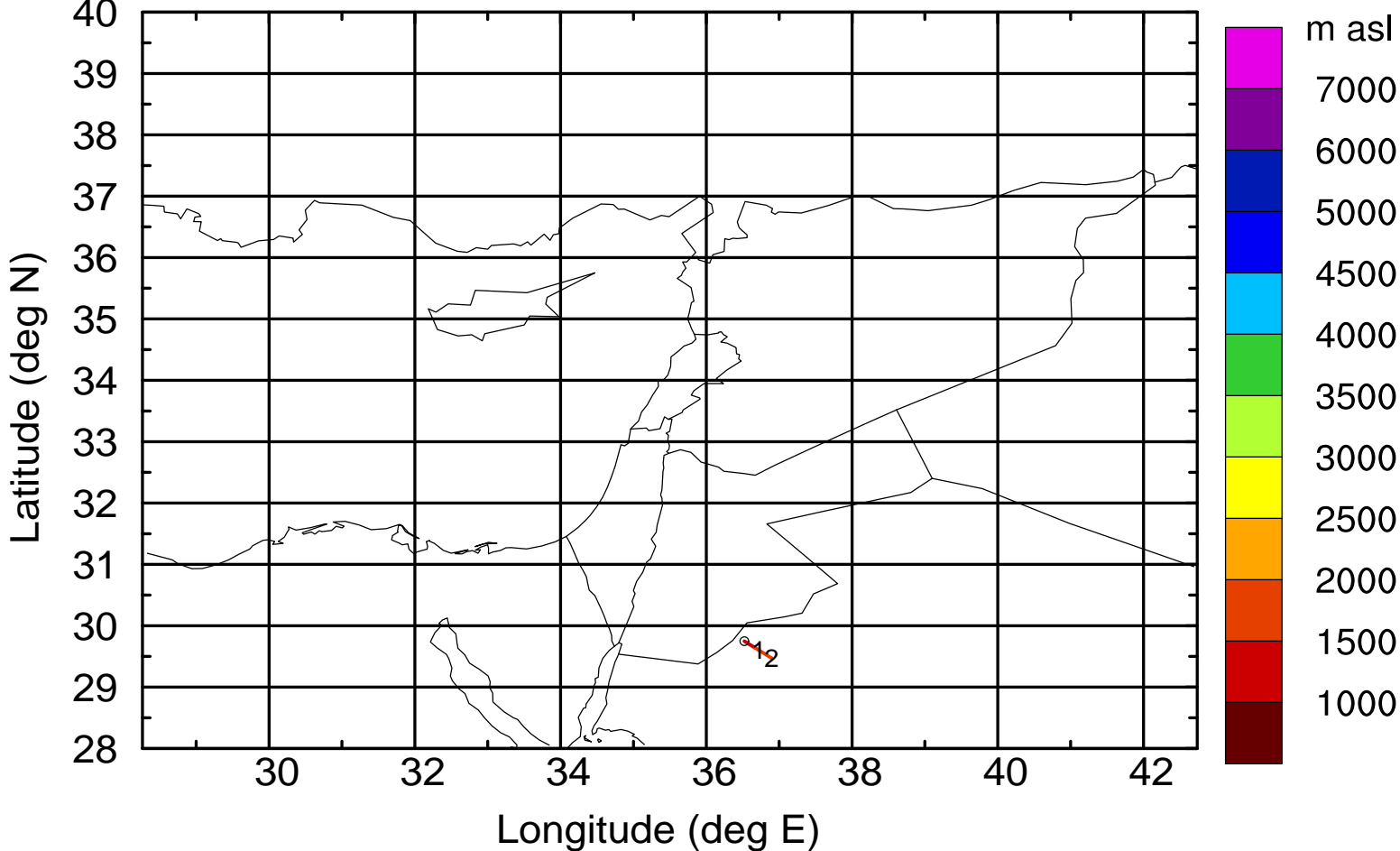
Level #17 of flight 170405a

BWD 20170405/11 -15H = 04/20 UTC



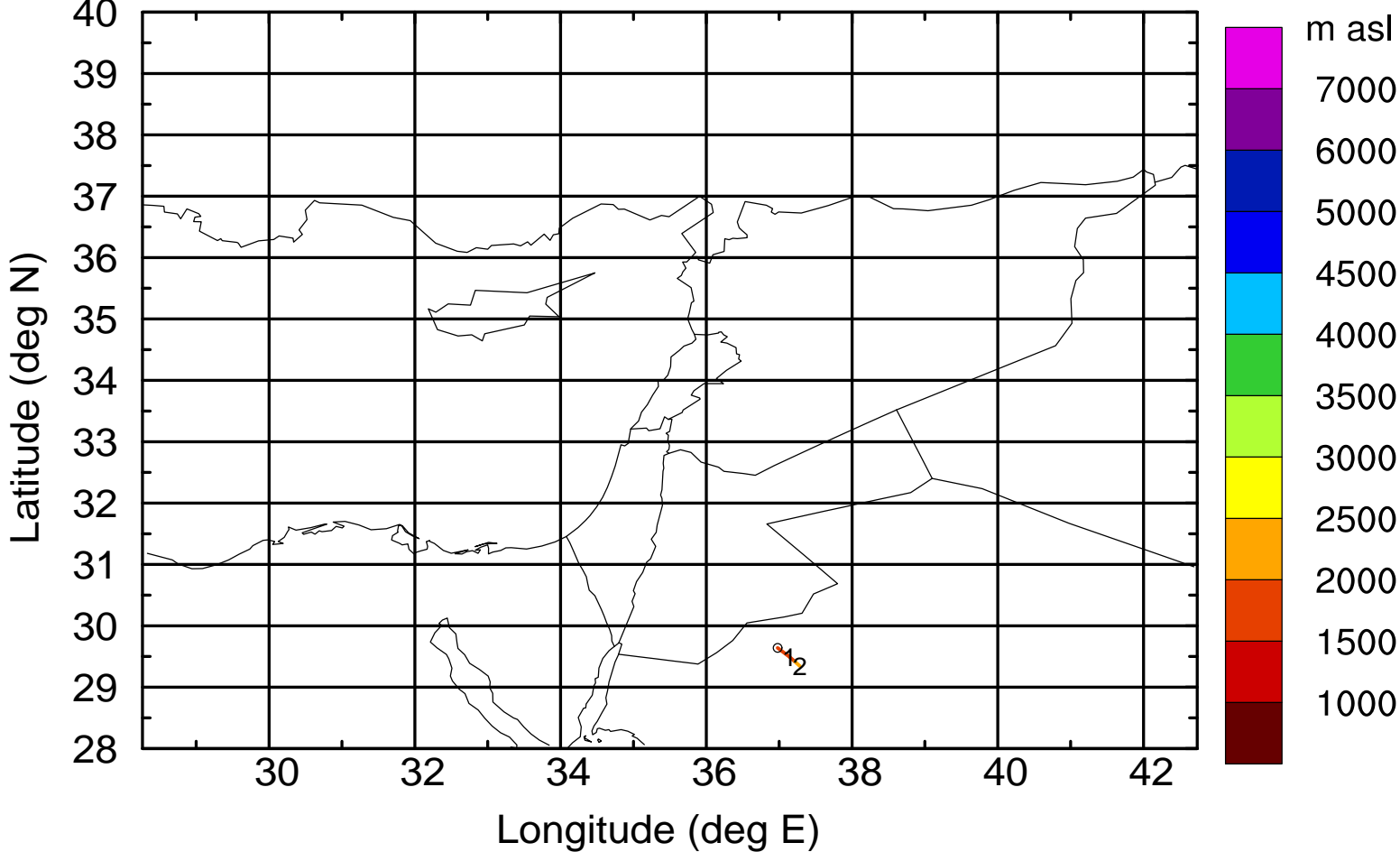
Level #17 of flight 170405a

BWD 20170405/11 -16H = 04/19 UTC



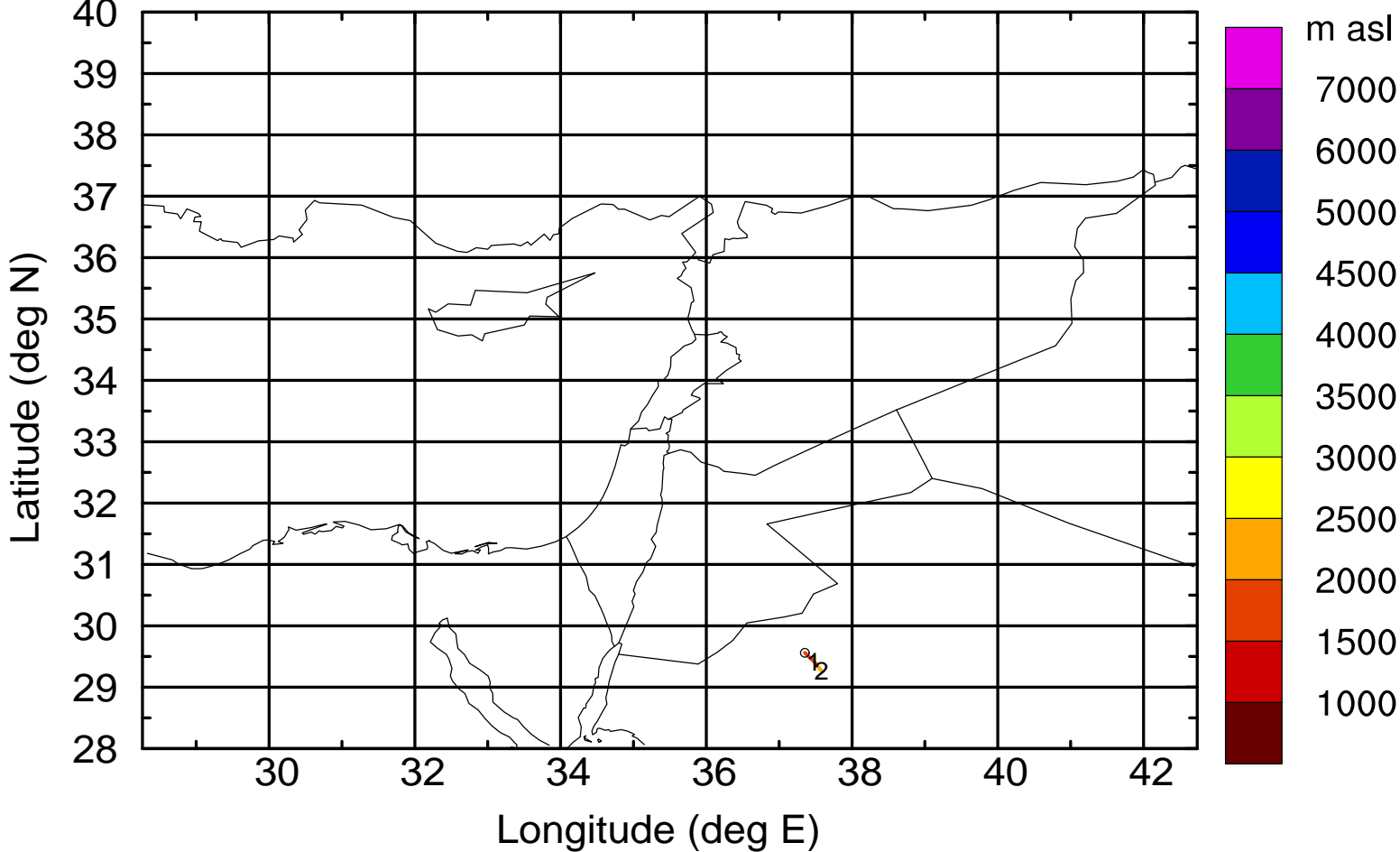
Level #17 of flight 170405a

BWD 20170405/11 -17H = 04/18 UTC



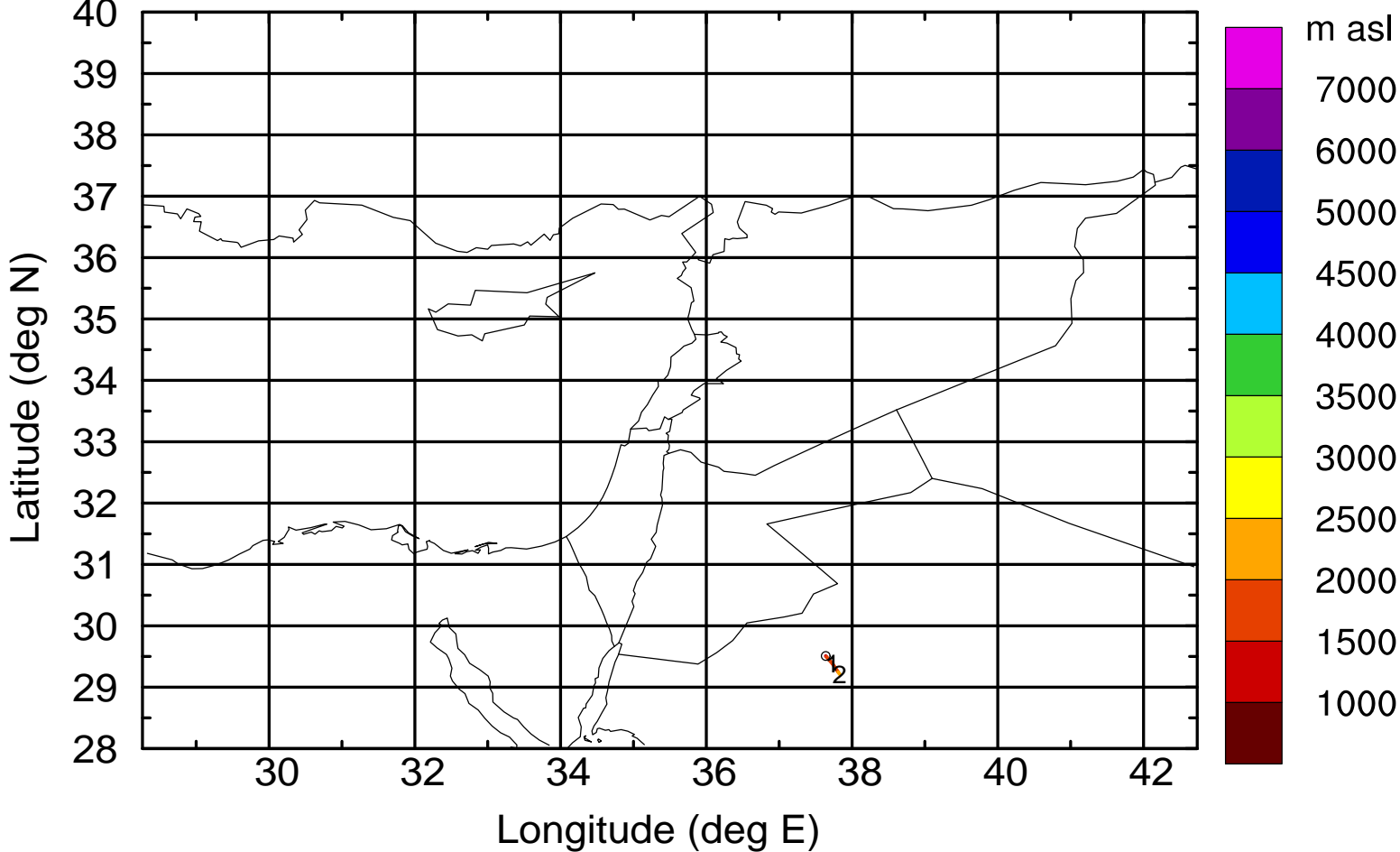
Level #17 of flight 170405a

BWD 20170405/11 -18H = 04/17 UTC



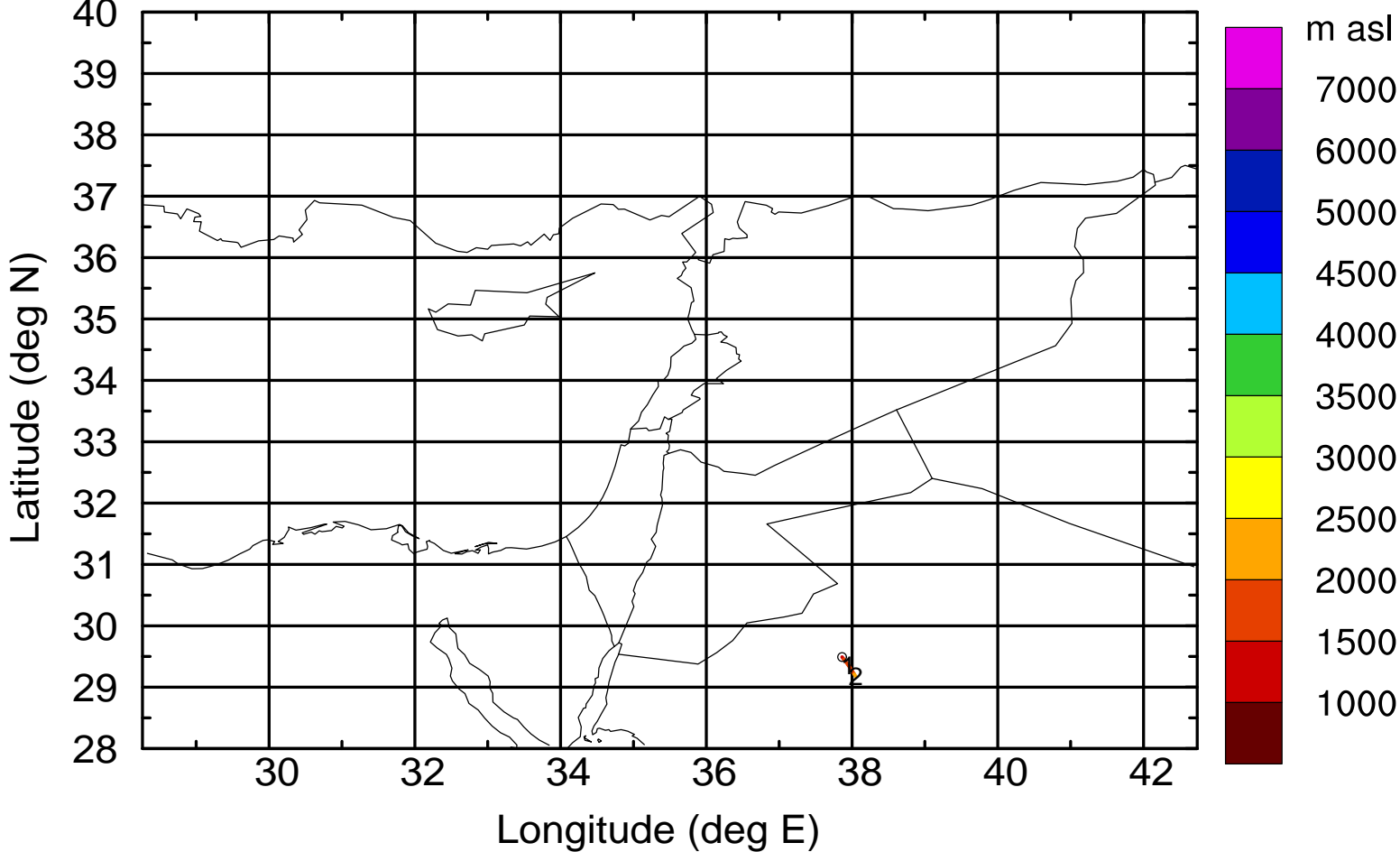
Level #17 of flight 170405a

BWD 20170405/11 -19H = 04/16 UTC



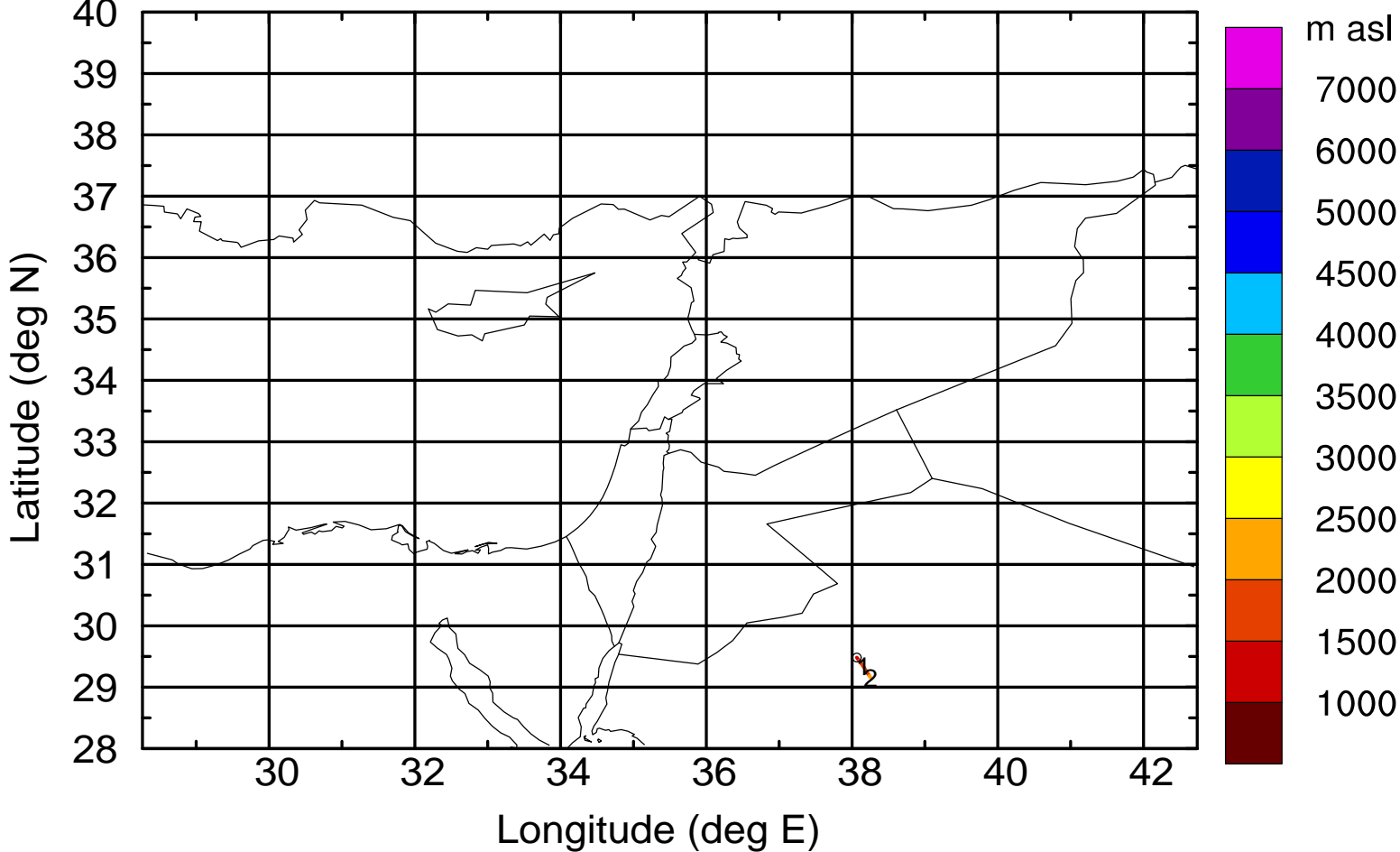
Level #17 of flight 170405a

BWD 20170405/11 -20H = 04/15 UTC



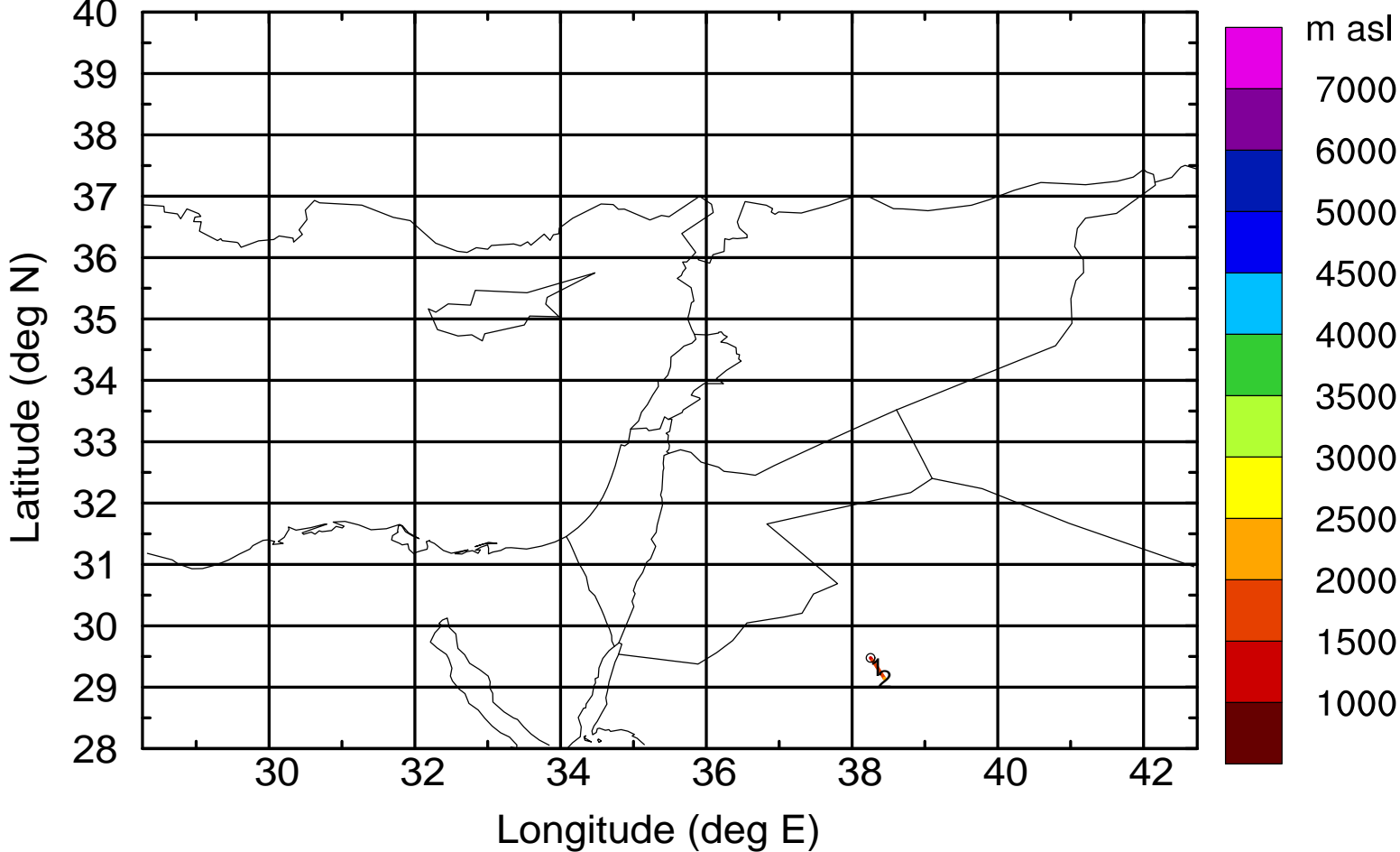
Level #17 of flight 170405a

BWD 20170405/11 -21H = 04/14 UTC



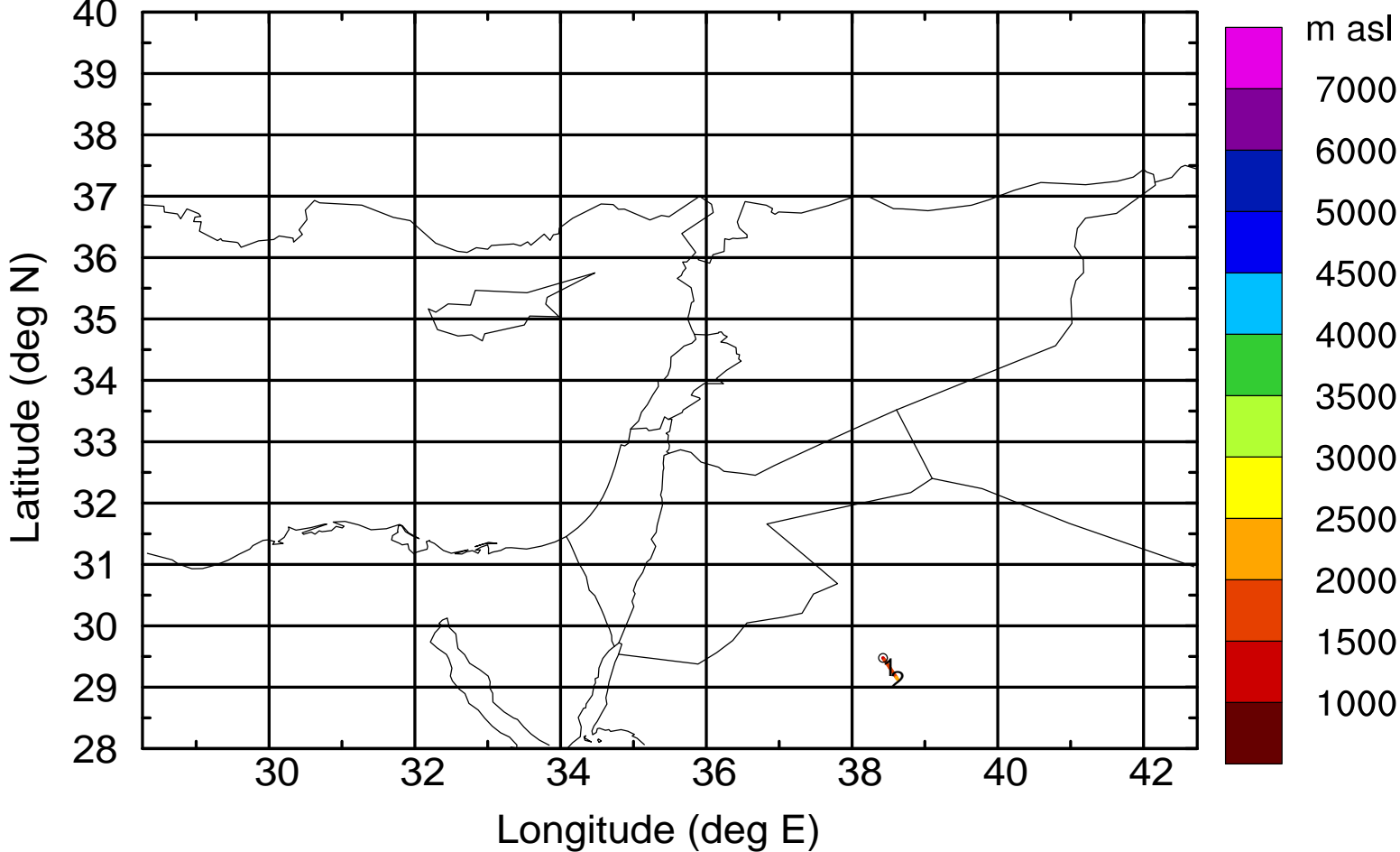
Level #17 of flight 170405a

BWD 20170405/11 -22H = 04/13 UTC



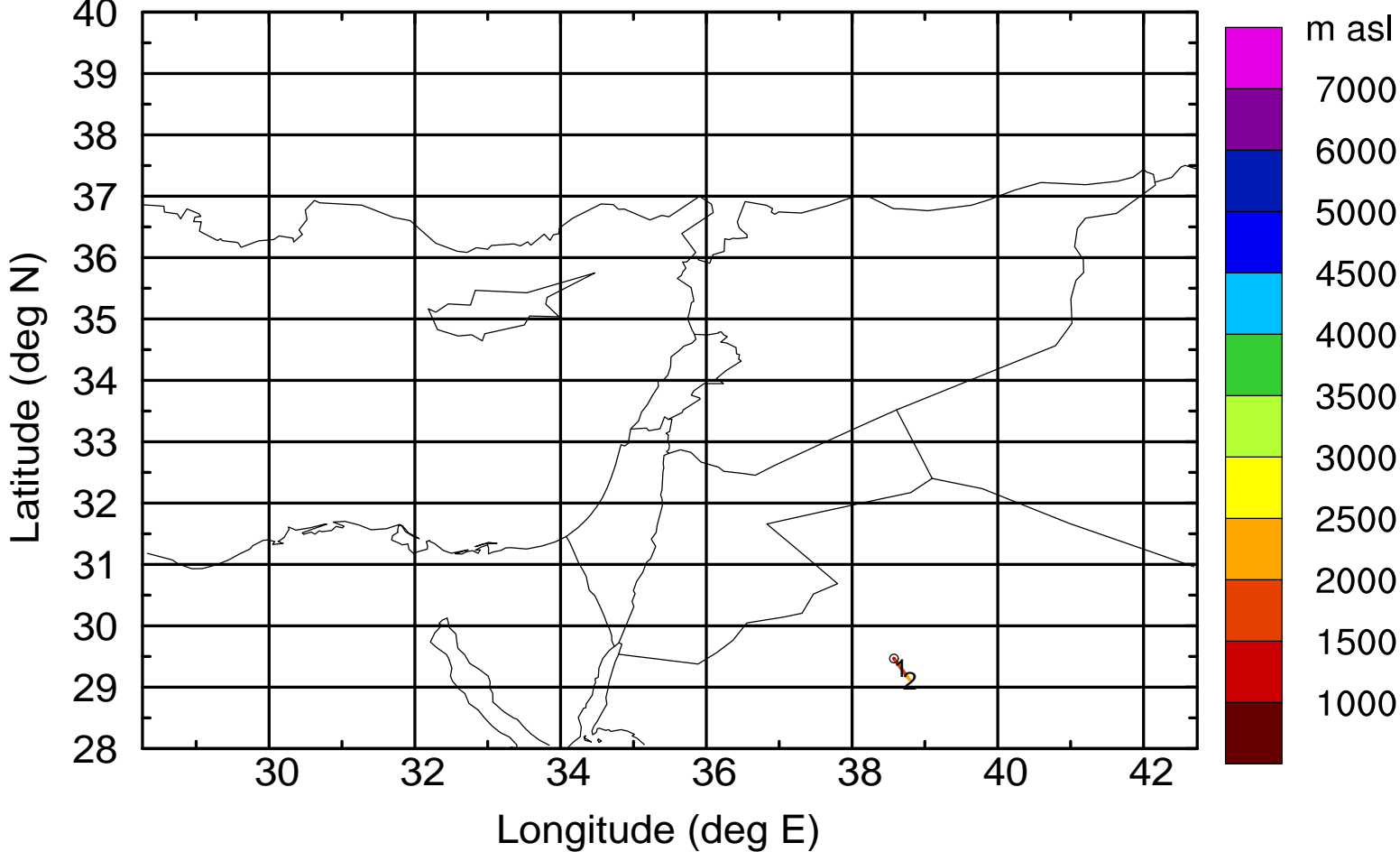
Level #17 of flight 170405a

BWD 20170405/11 -23H = 04/12 UTC



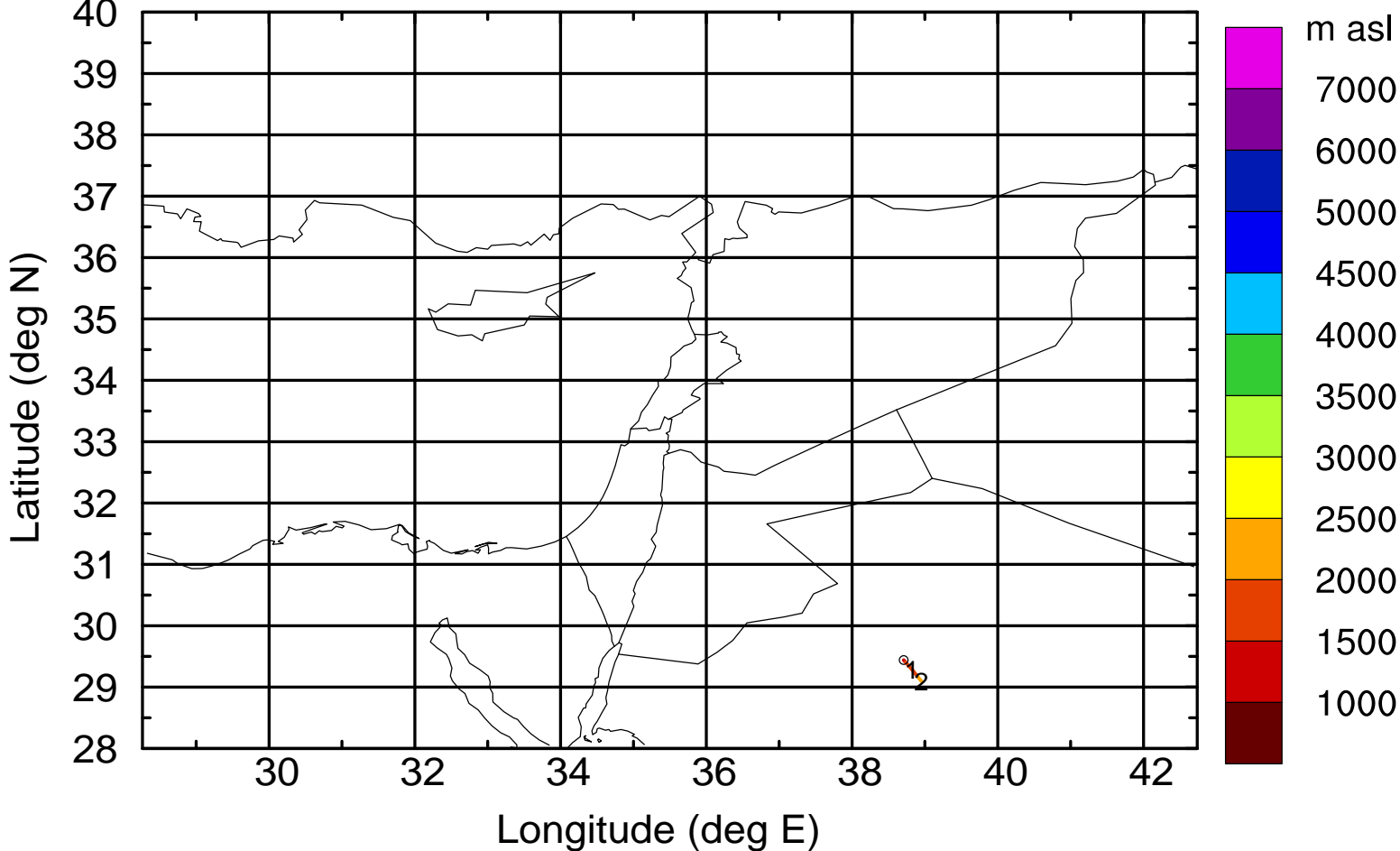
Level #17 of flight 170405a

BWD 20170405/11 -24H = 04/11 UTC



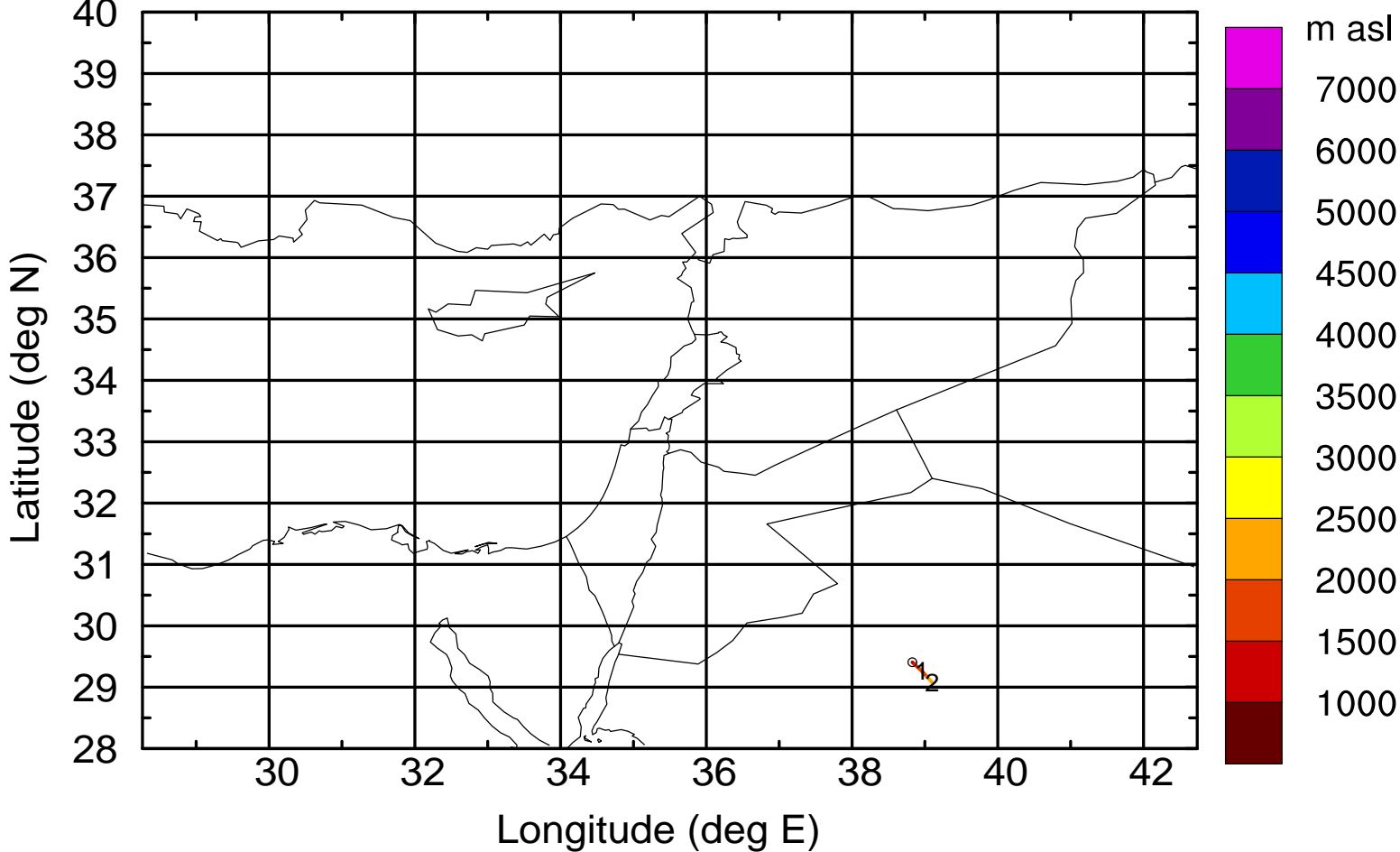
Level #17 of flight 170405a

BWD 20170405/11 -25H = 04/10 UTC



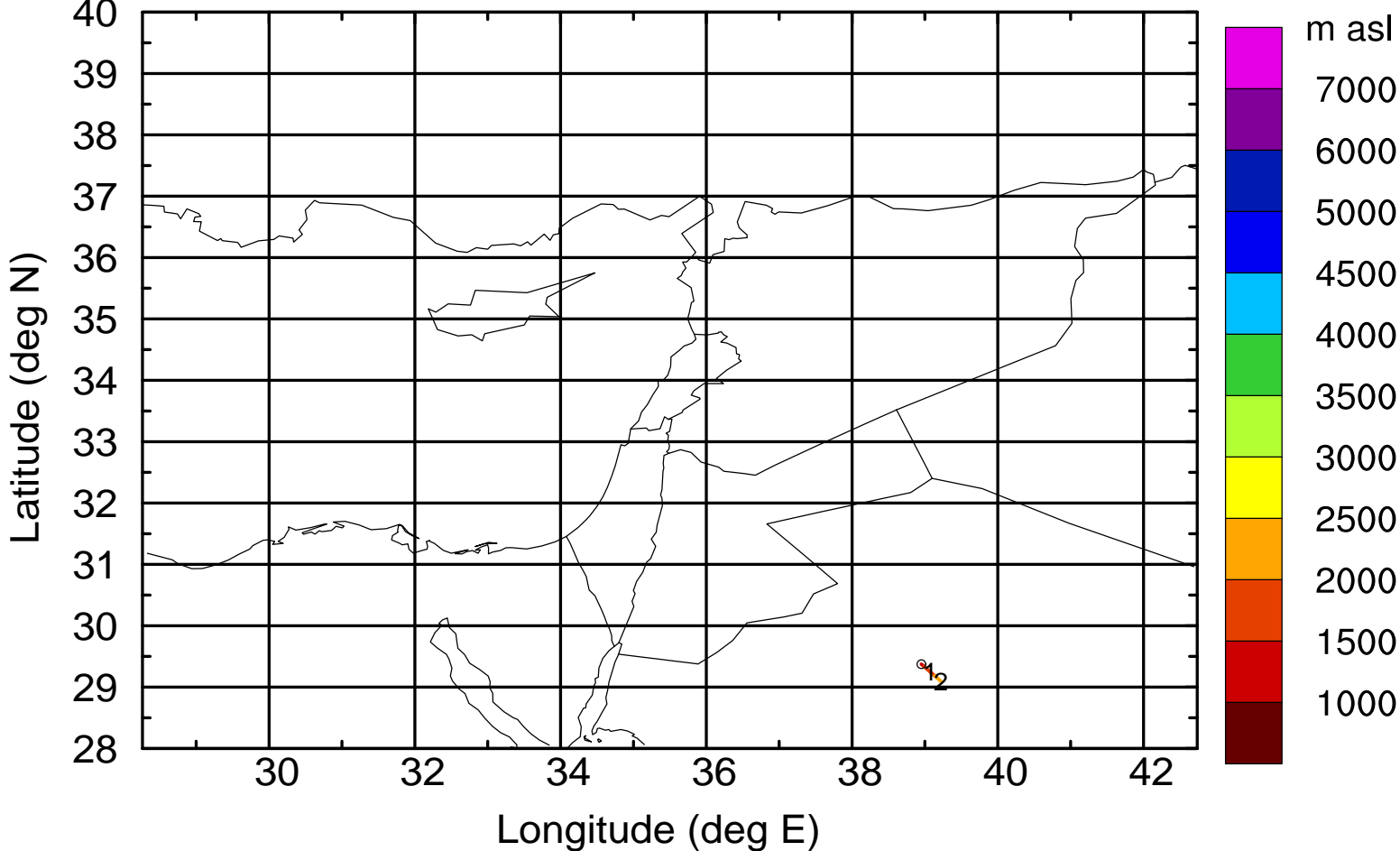
Level #17 of flight 170405a

BWD 20170405/11 -26H = 04/09 UTC



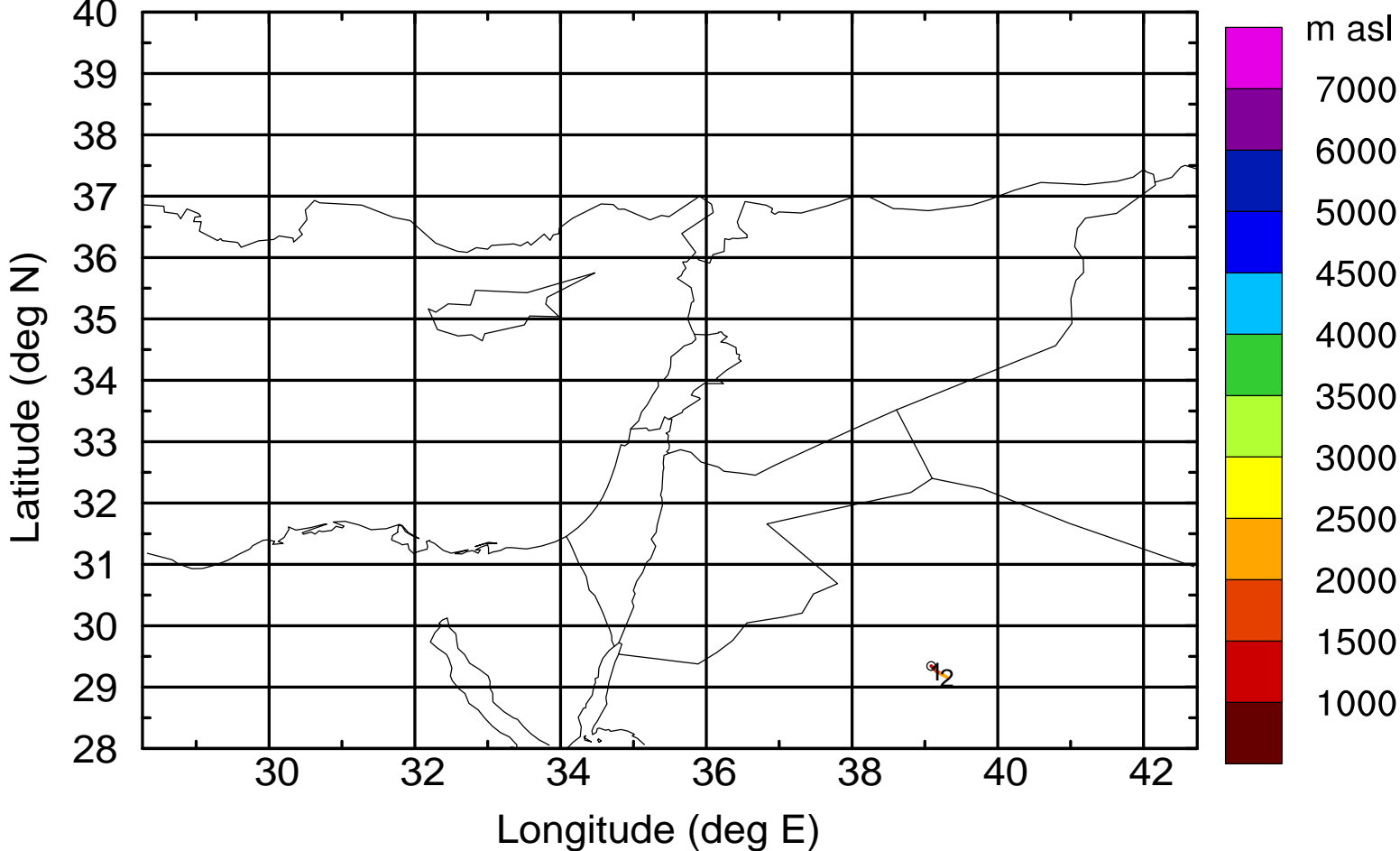
Level #17 of flight 170405a

BWD 20170405/11 -27H = 04/08 UTC



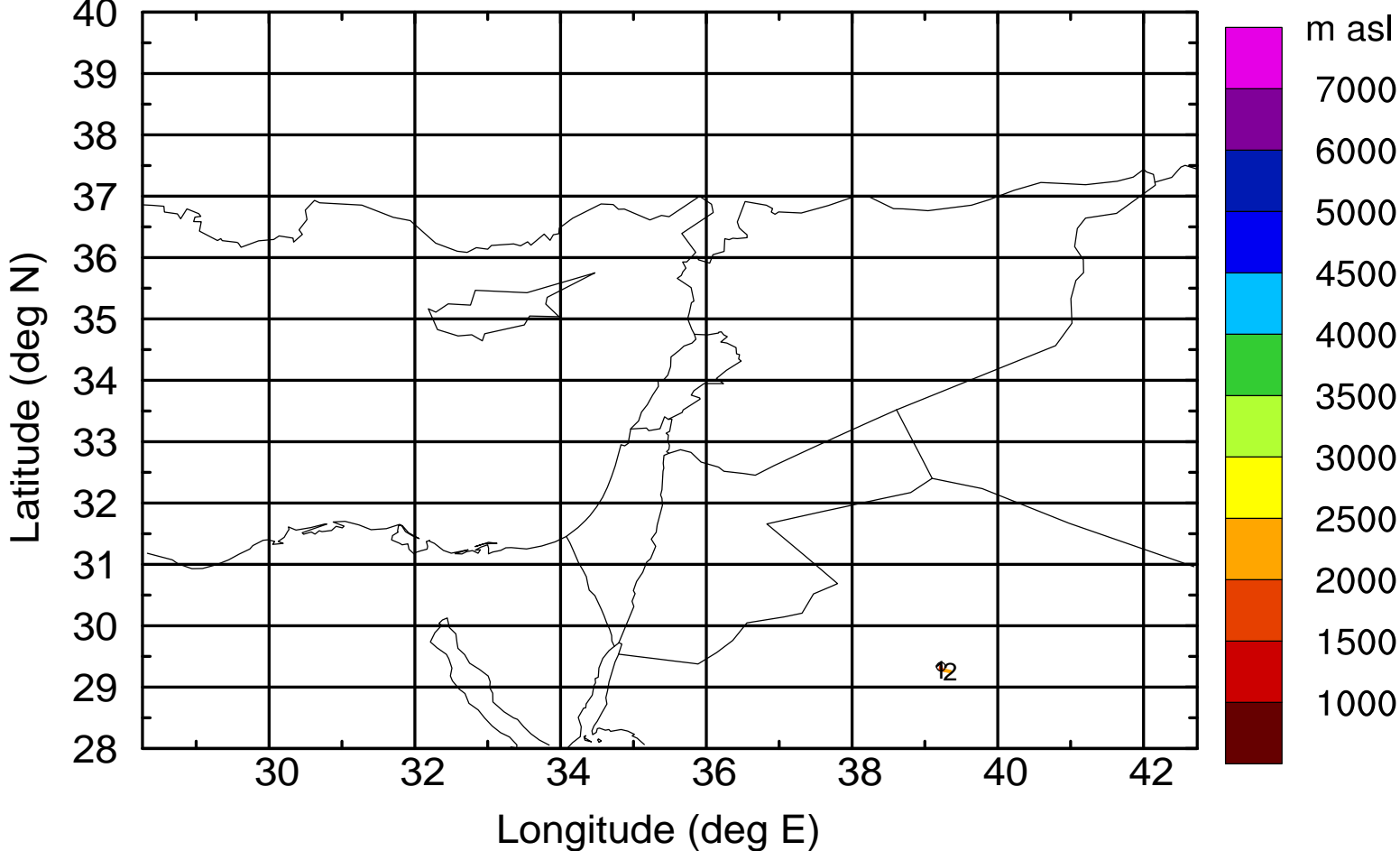
Level #17 of flight 170405a

BWD 20170405/11 -28H = 04/07 UTC



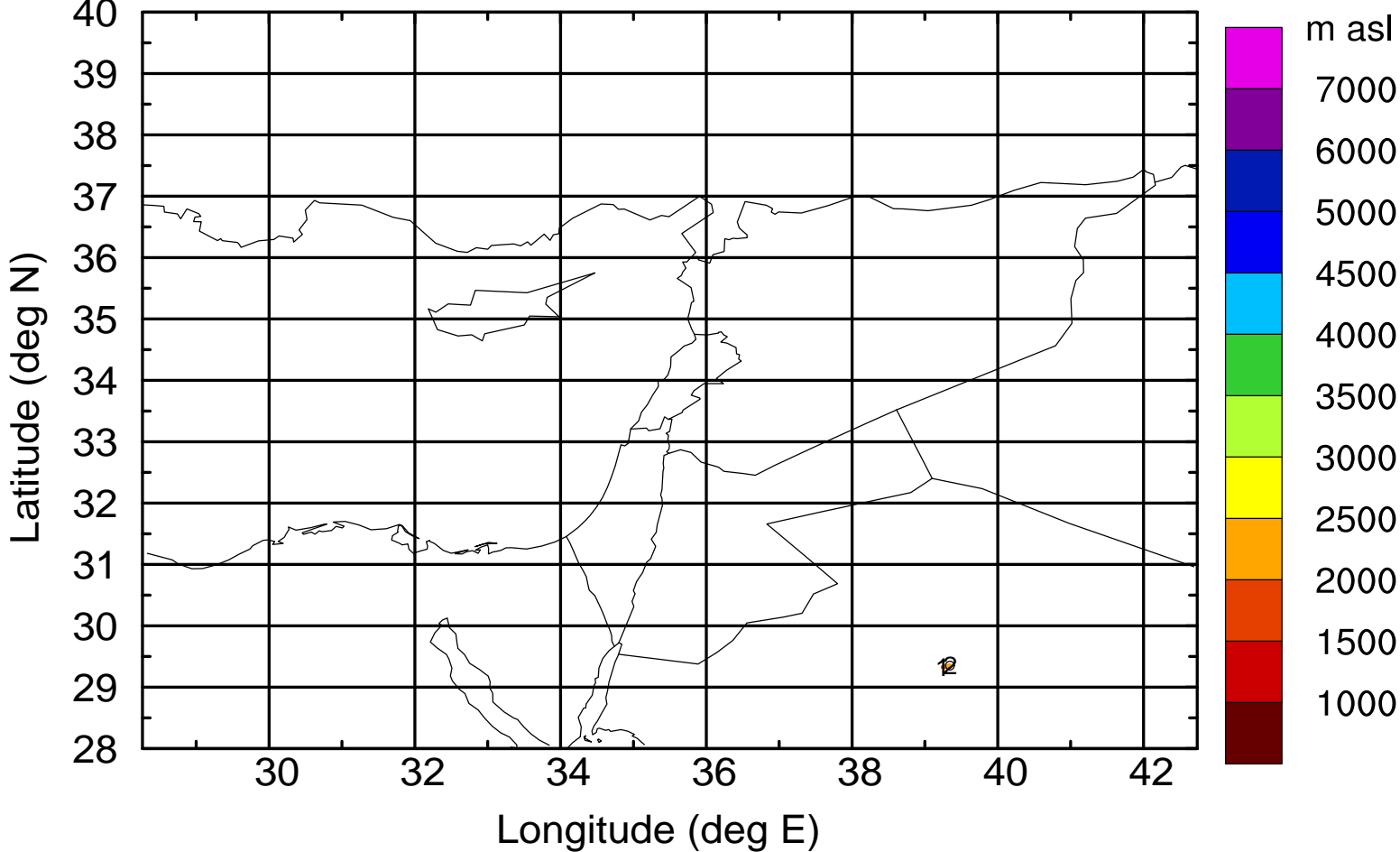
Level #17 of flight 170405a

BWD 20170405/11 -29H = 04/06 UTC



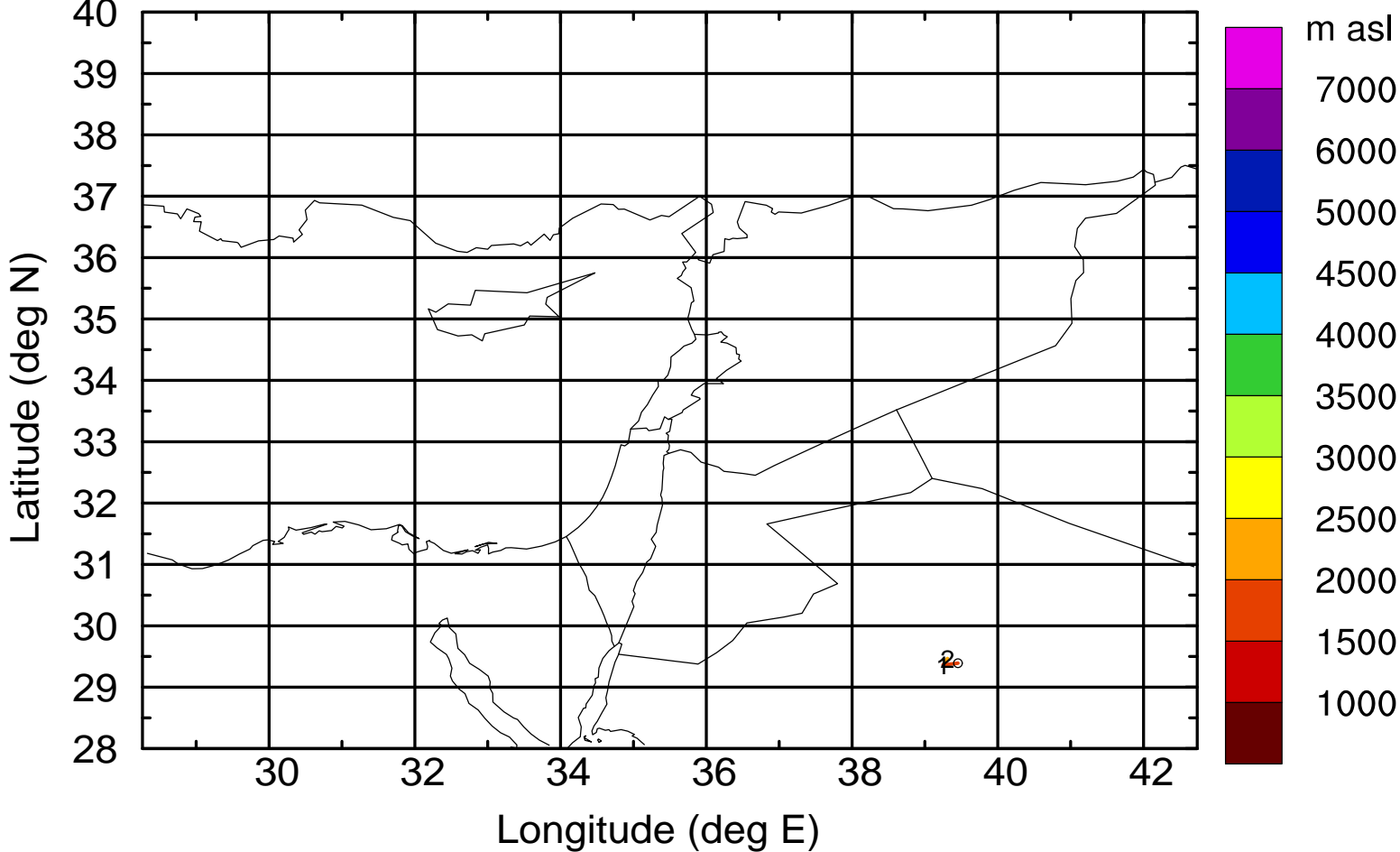
Level #17 of flight 170405a

BWD 20170405/11 -30H = 04/05 UTC



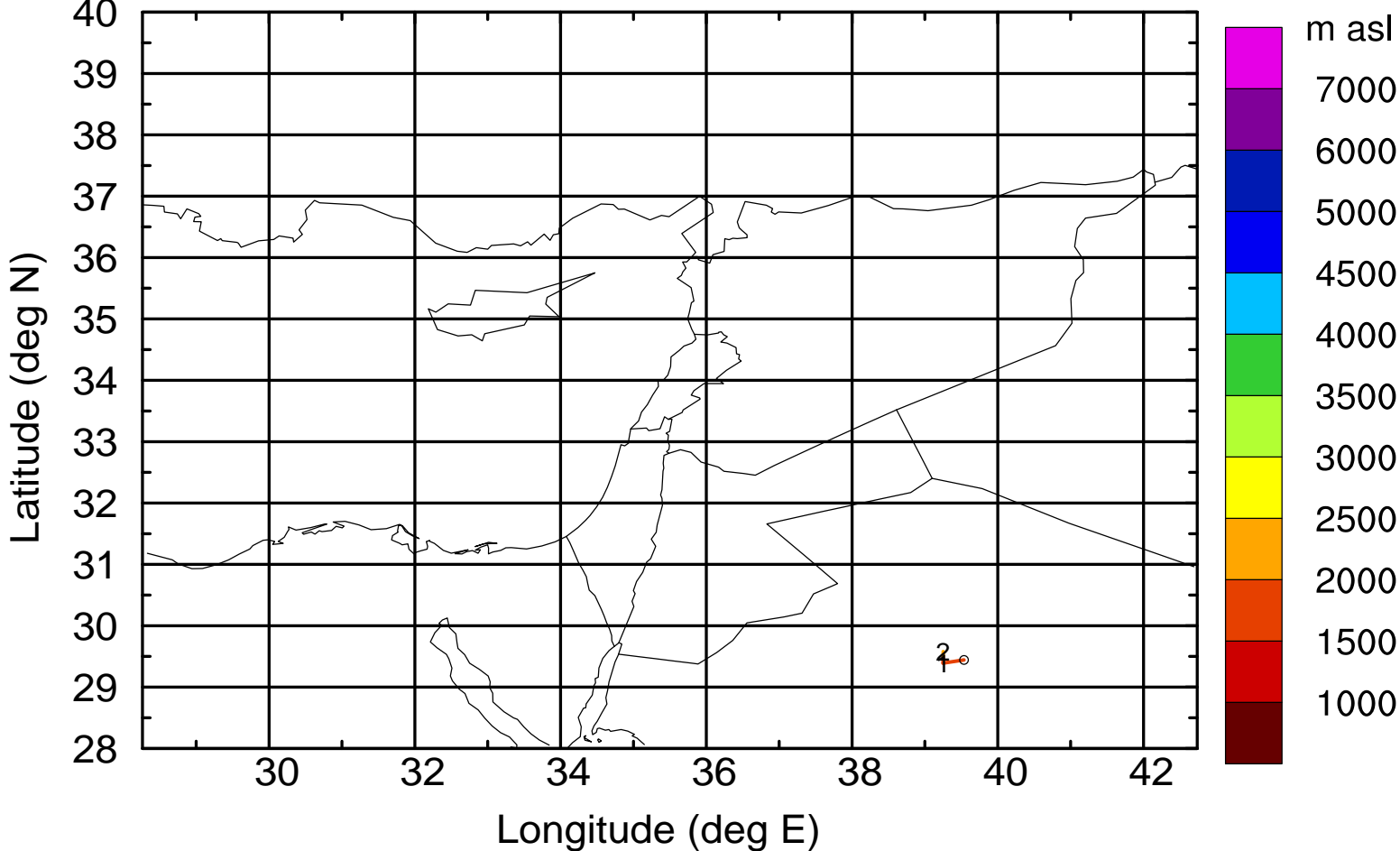
Level #17 of flight 170405a

BWD 20170405/11 -31H = 04/04 UTC



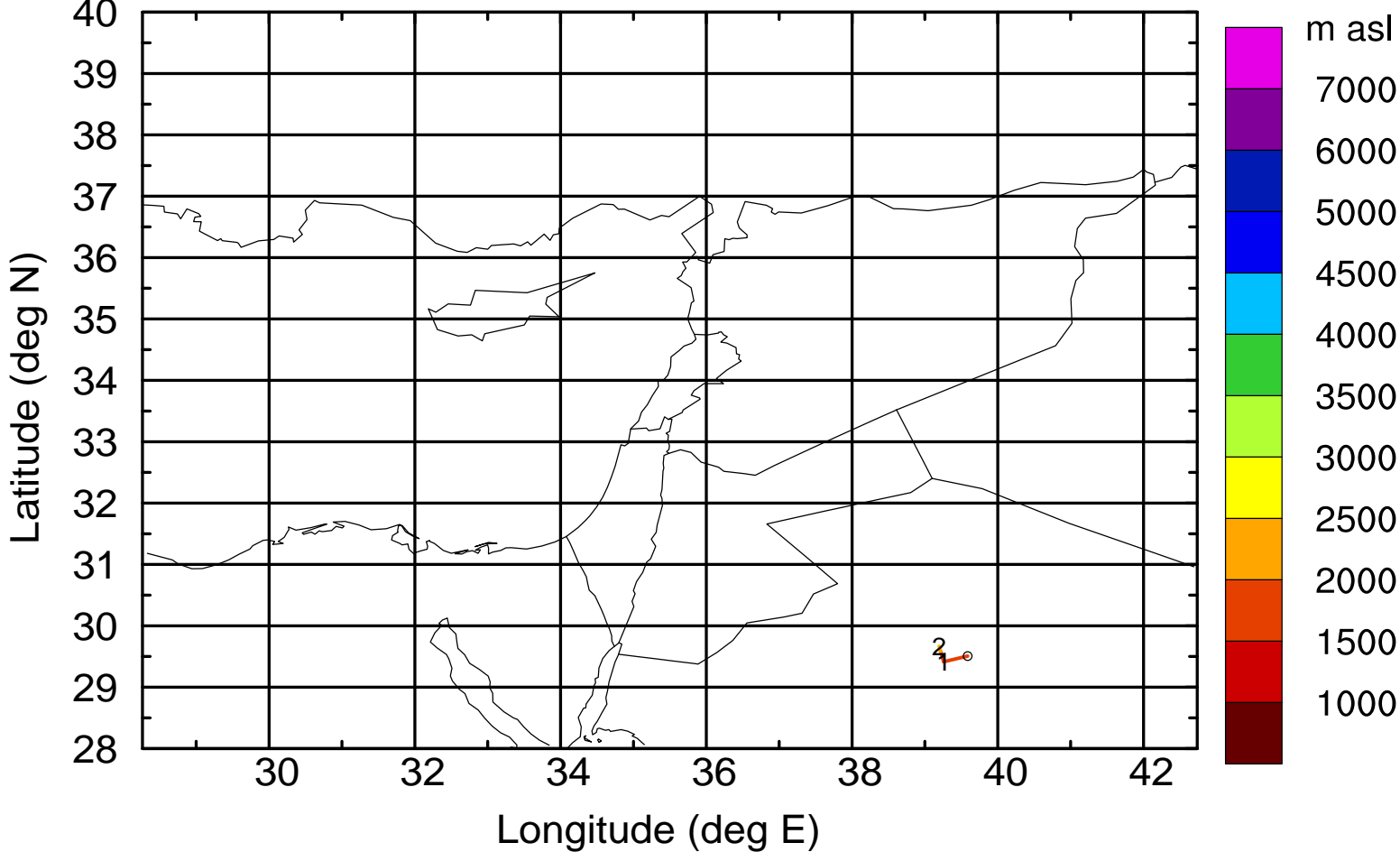
Level #17 of flight 170405a

BWD 20170405/11 -32H = 04/03 UTC



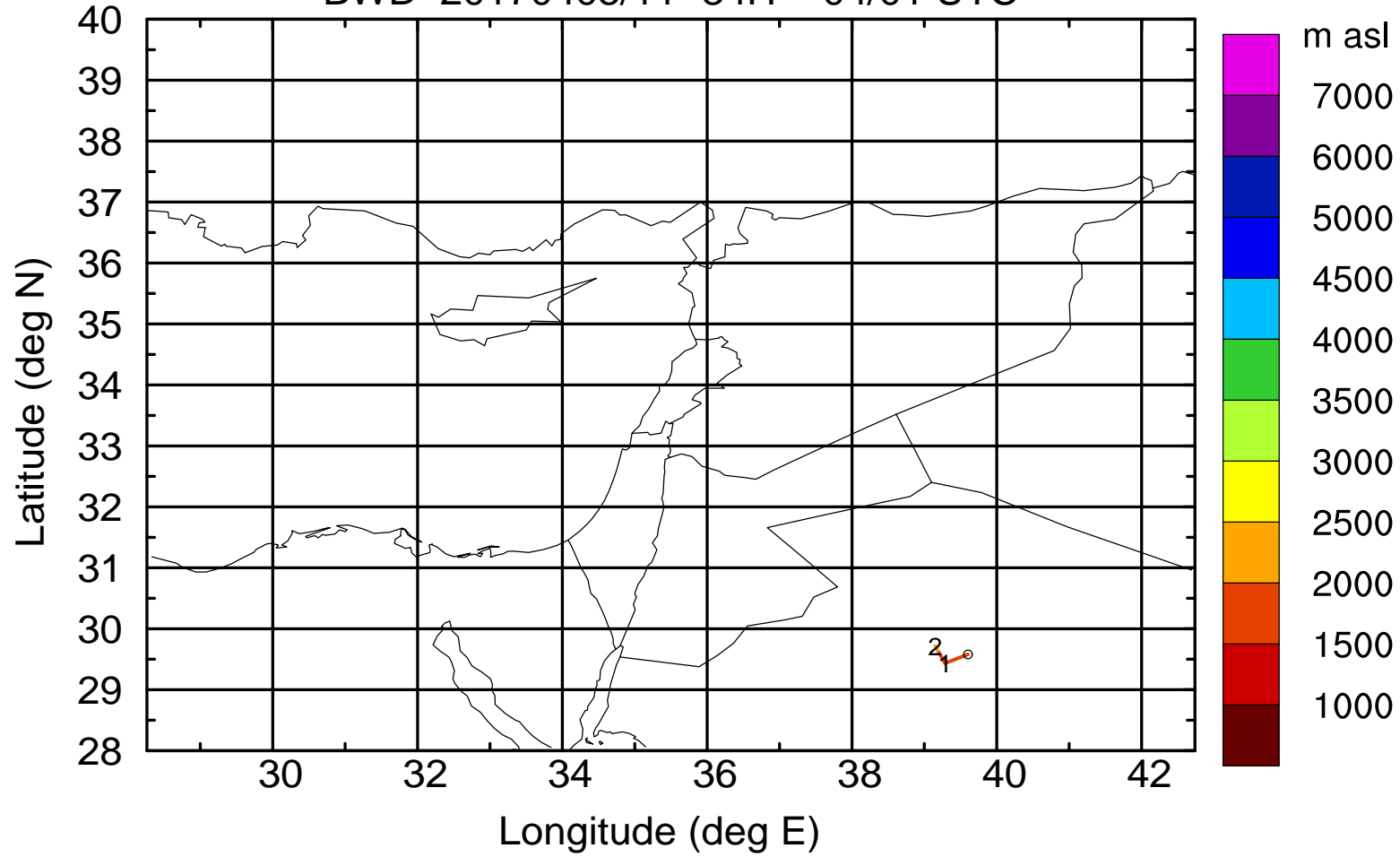
Level #17 of flight 170405a

BWD 20170405/11 -33H = 04/02 UTC



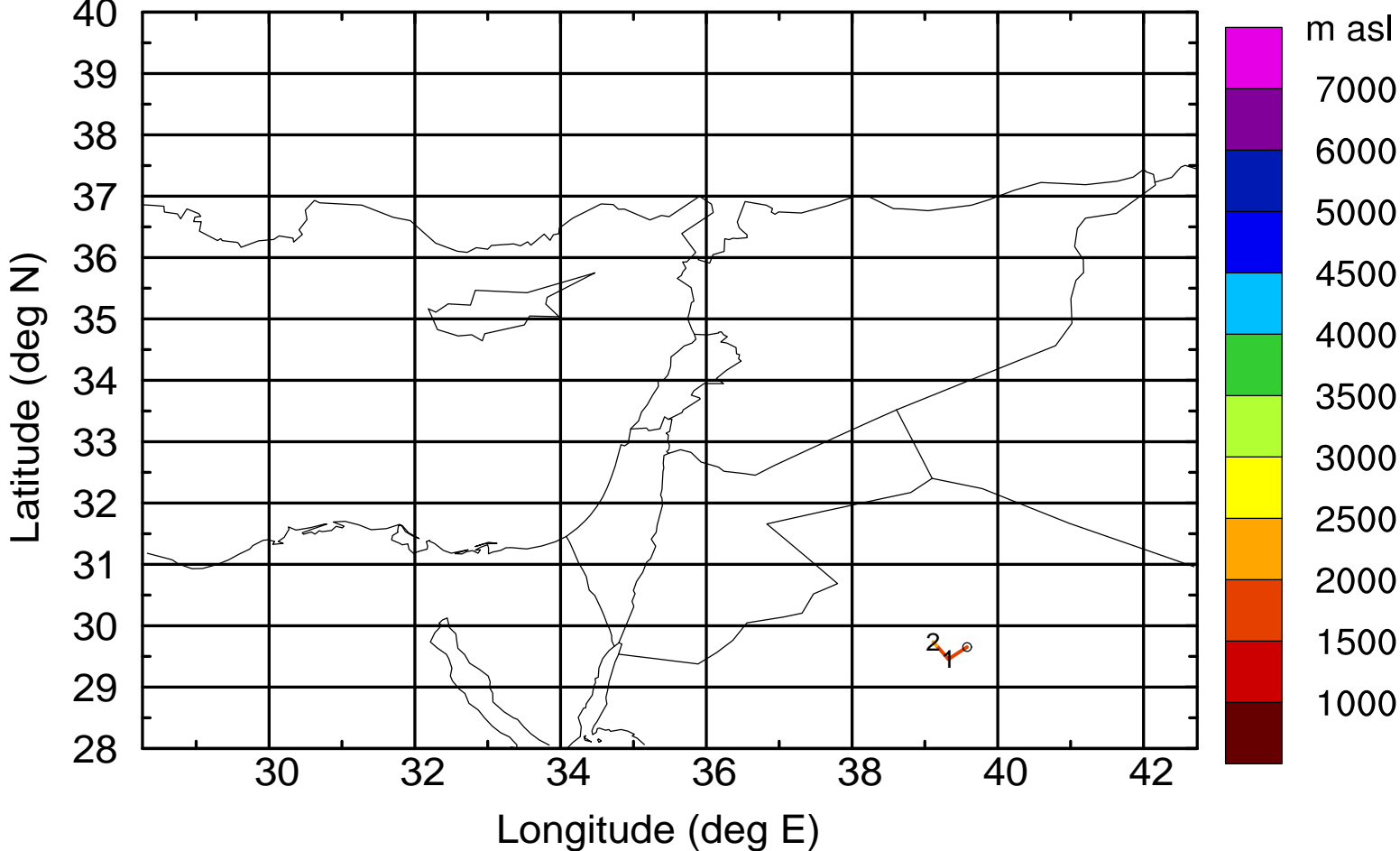
Level #17 of flight 170405a

BWD 20170405/11 -34H = 04/01 UTC



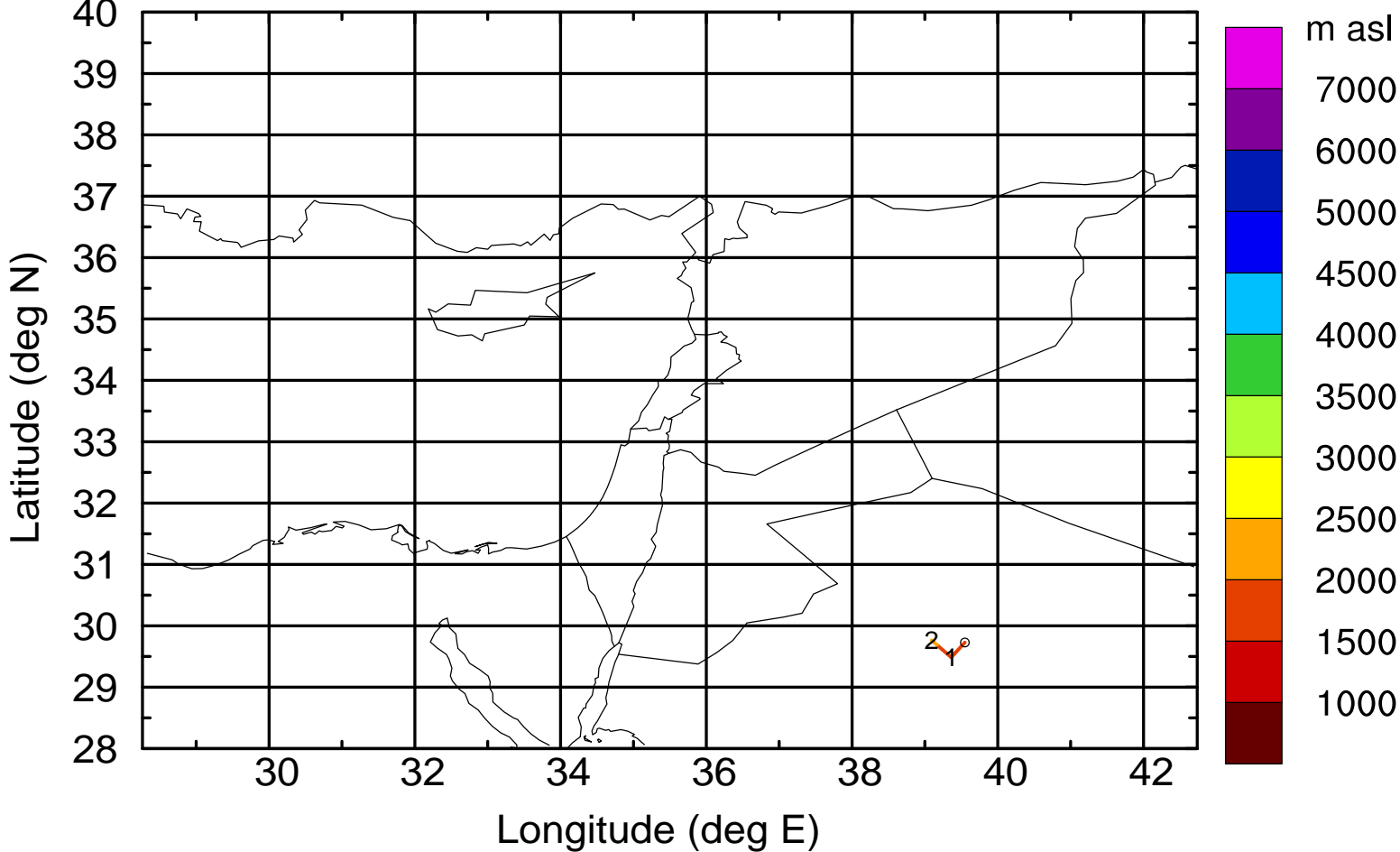
Level #17 of flight 170405a

BWD 20170405/11 -35H = 04/00 UTC



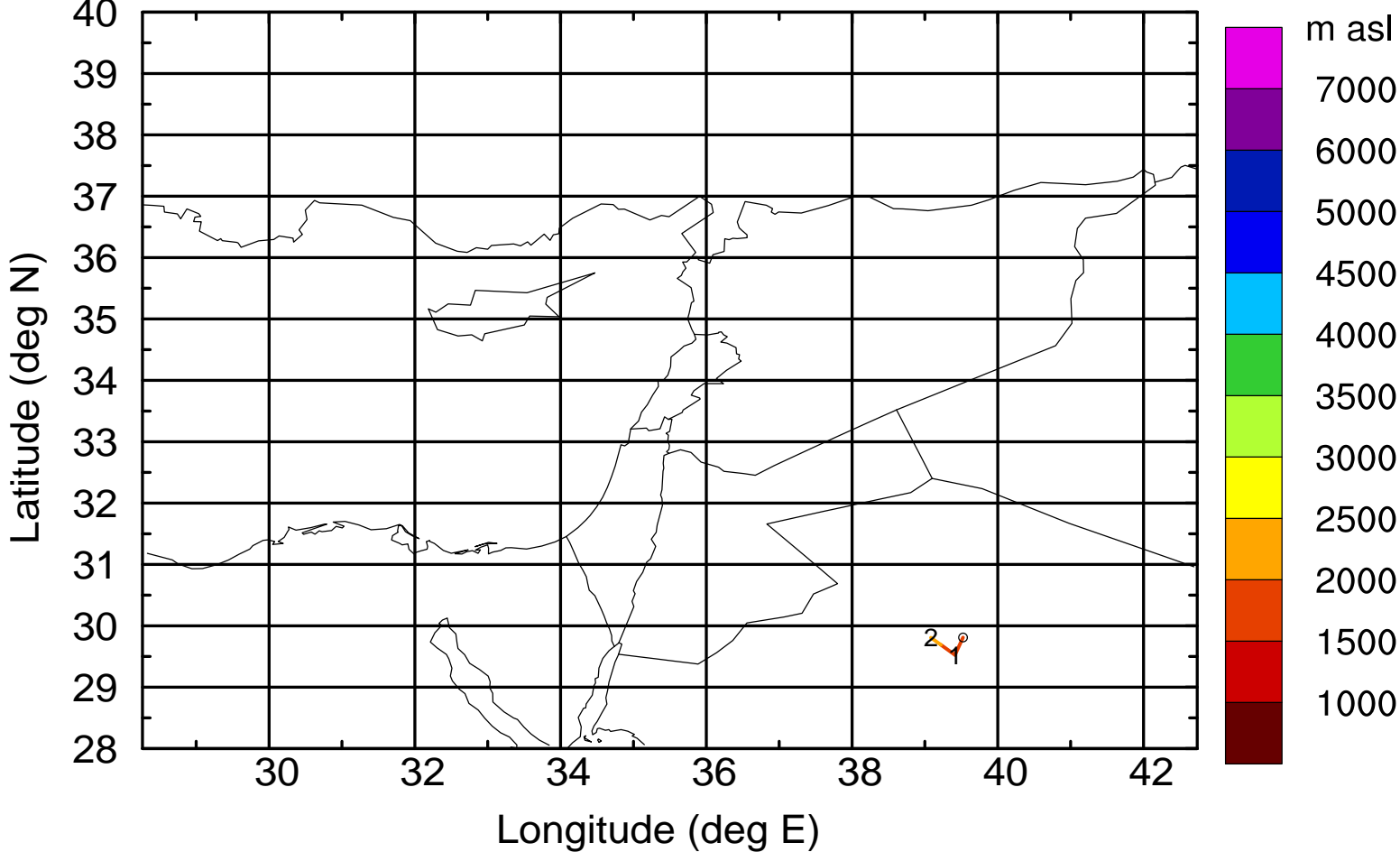
Level #17 of flight 170405a

BWD 20170405/11 -36H = 03/23 UTC



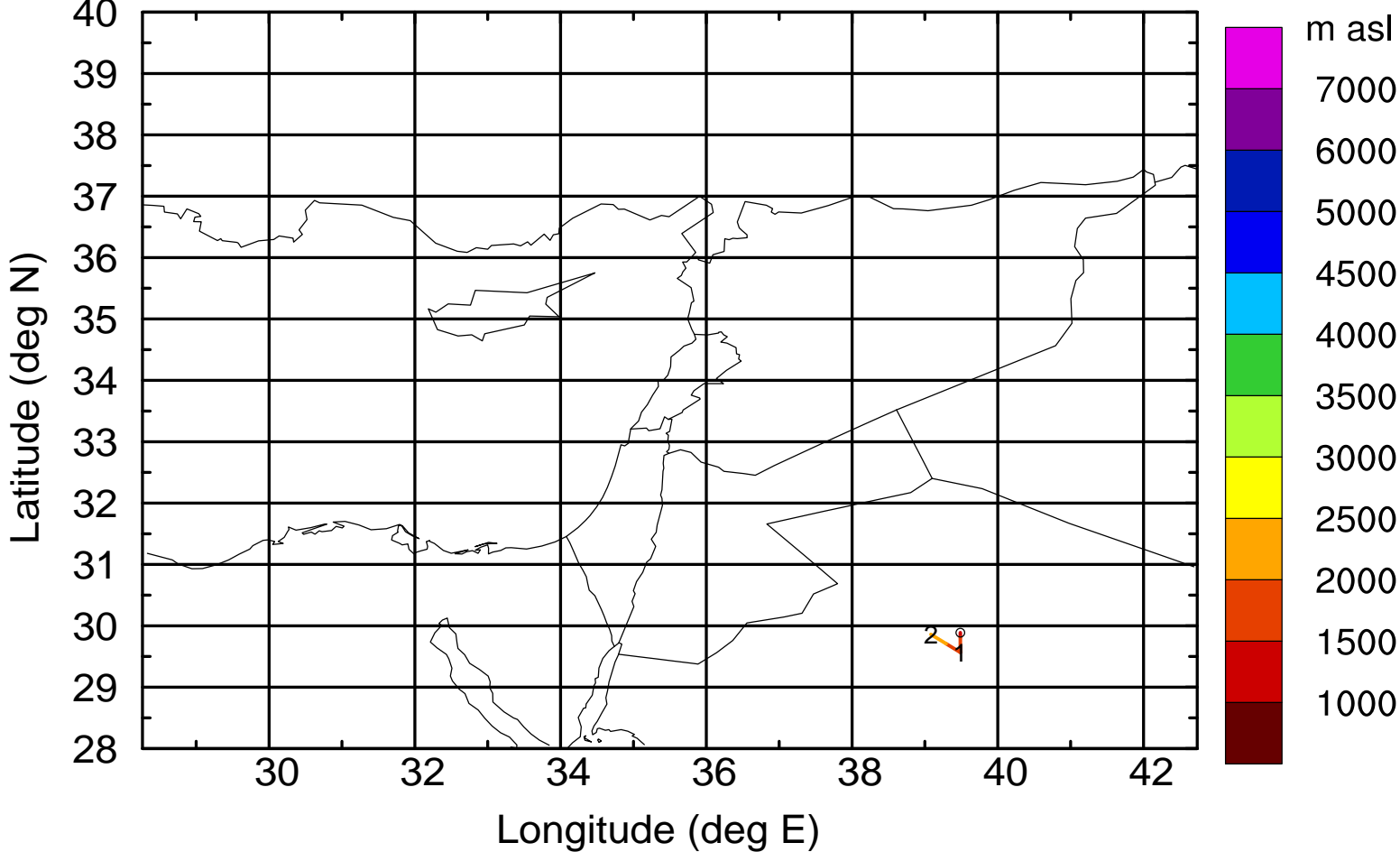
Level #17 of flight 170405a

BWD 20170405/11 -37H = 03/22 UTC



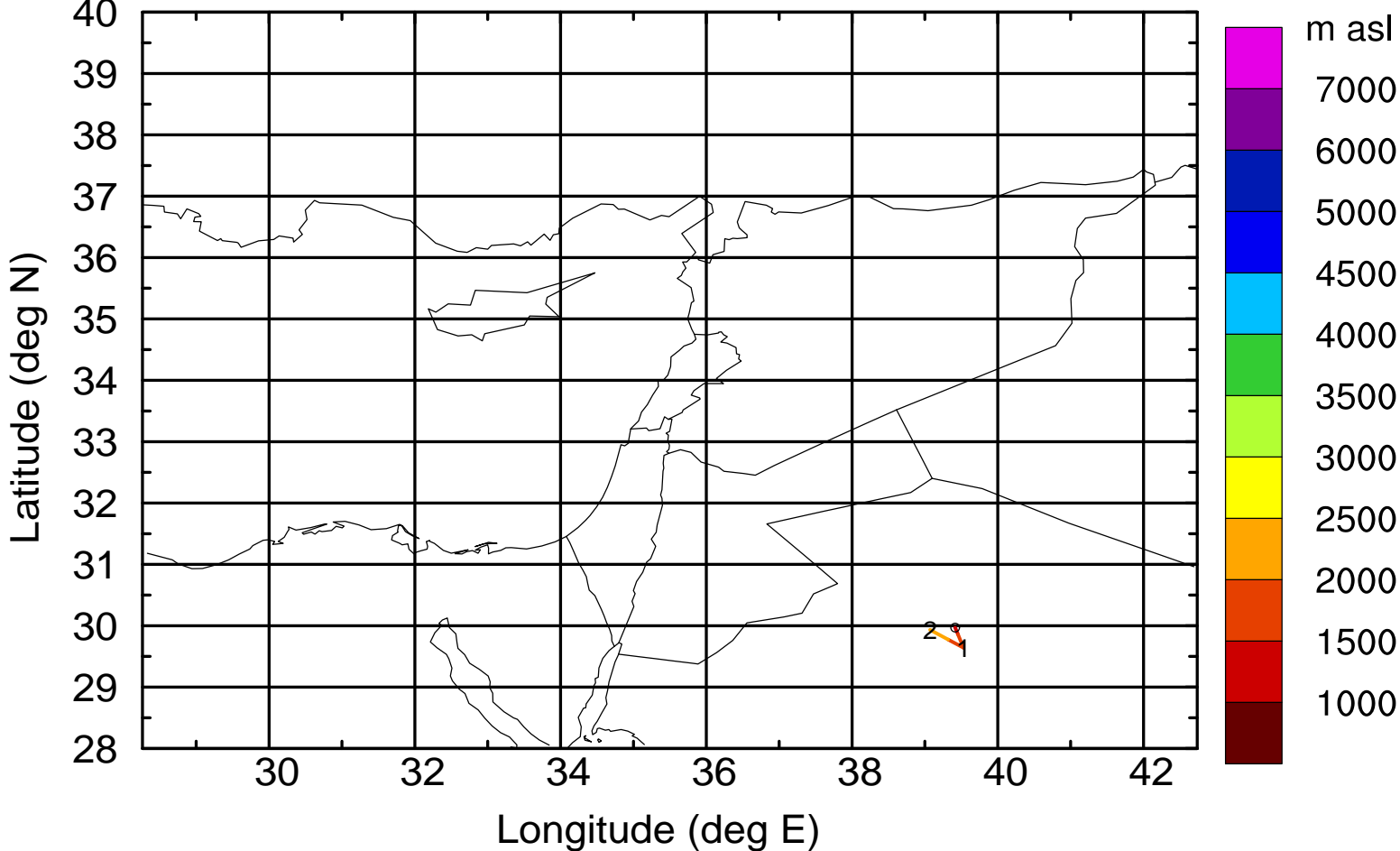
Level #17 of flight 170405a

BWD 20170405/11 -38H = 03/21 UTC



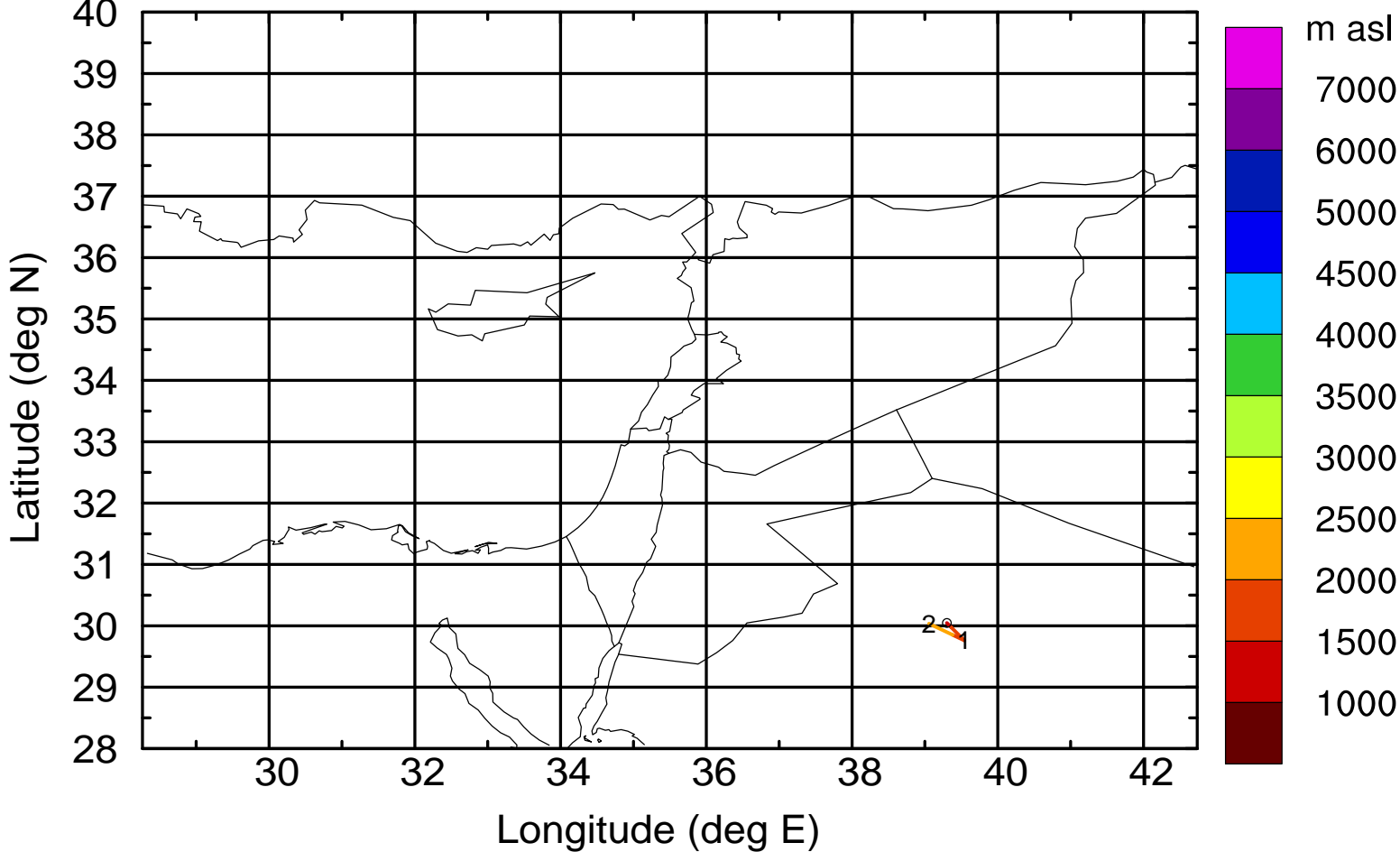
Level #17 of flight 170405a

BWD 20170405/11 -39H = 03/20 UTC



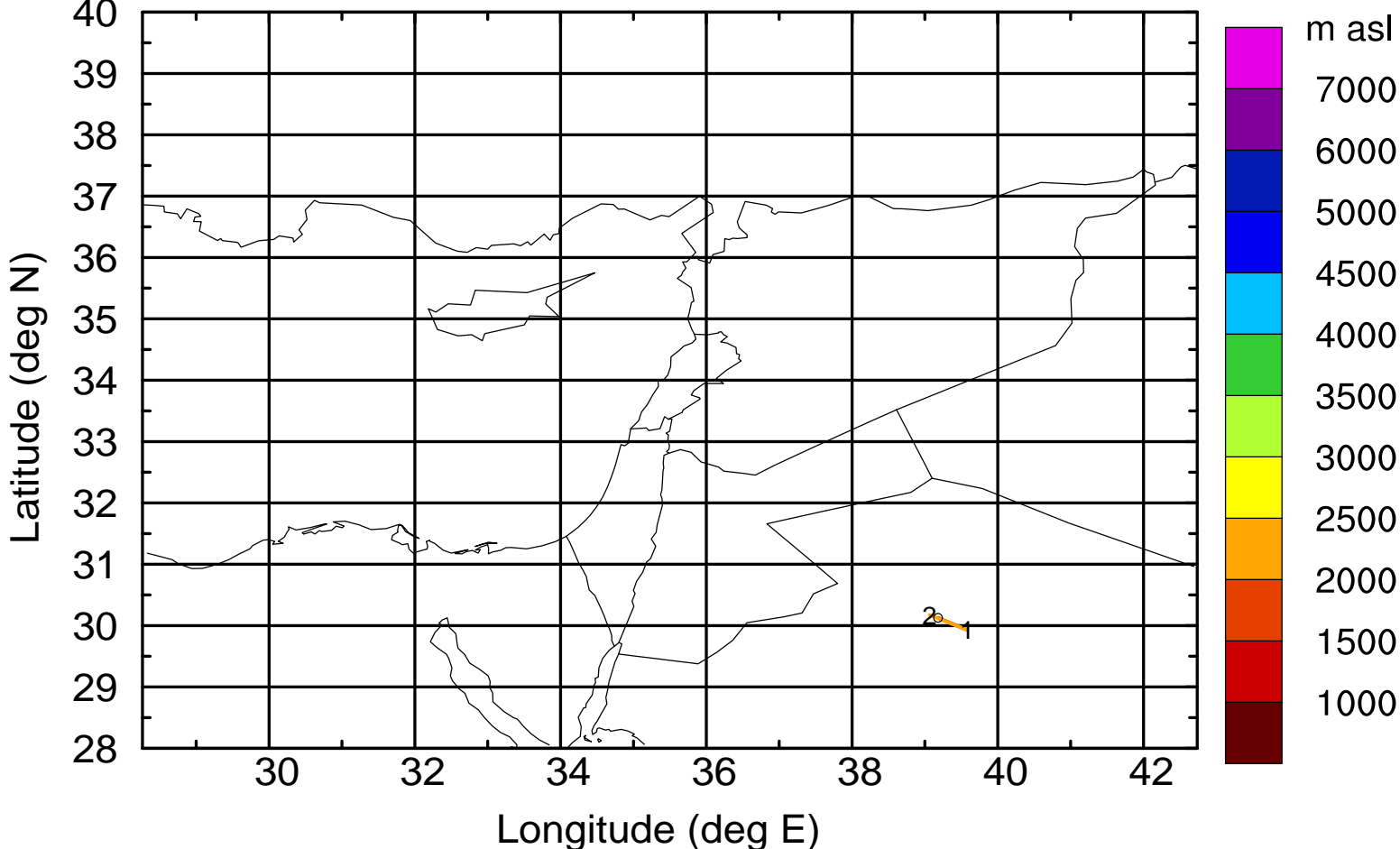
Level #17 of flight 170405a

BWD 20170405/11 -40H = 03/19 UTC



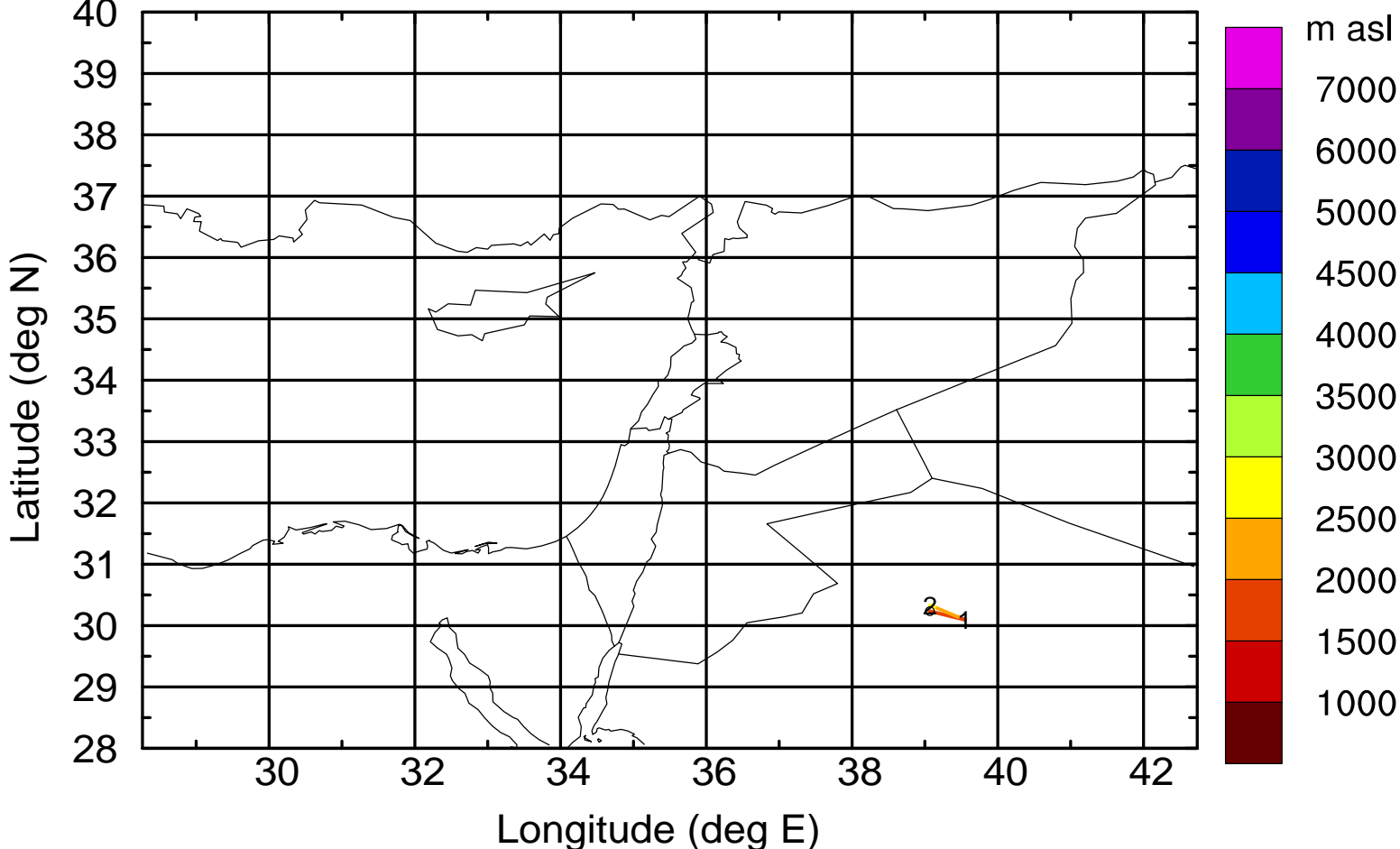
Level #17 of flight 170405a

BWD 20170405/11 -41H = 03/18 UTC



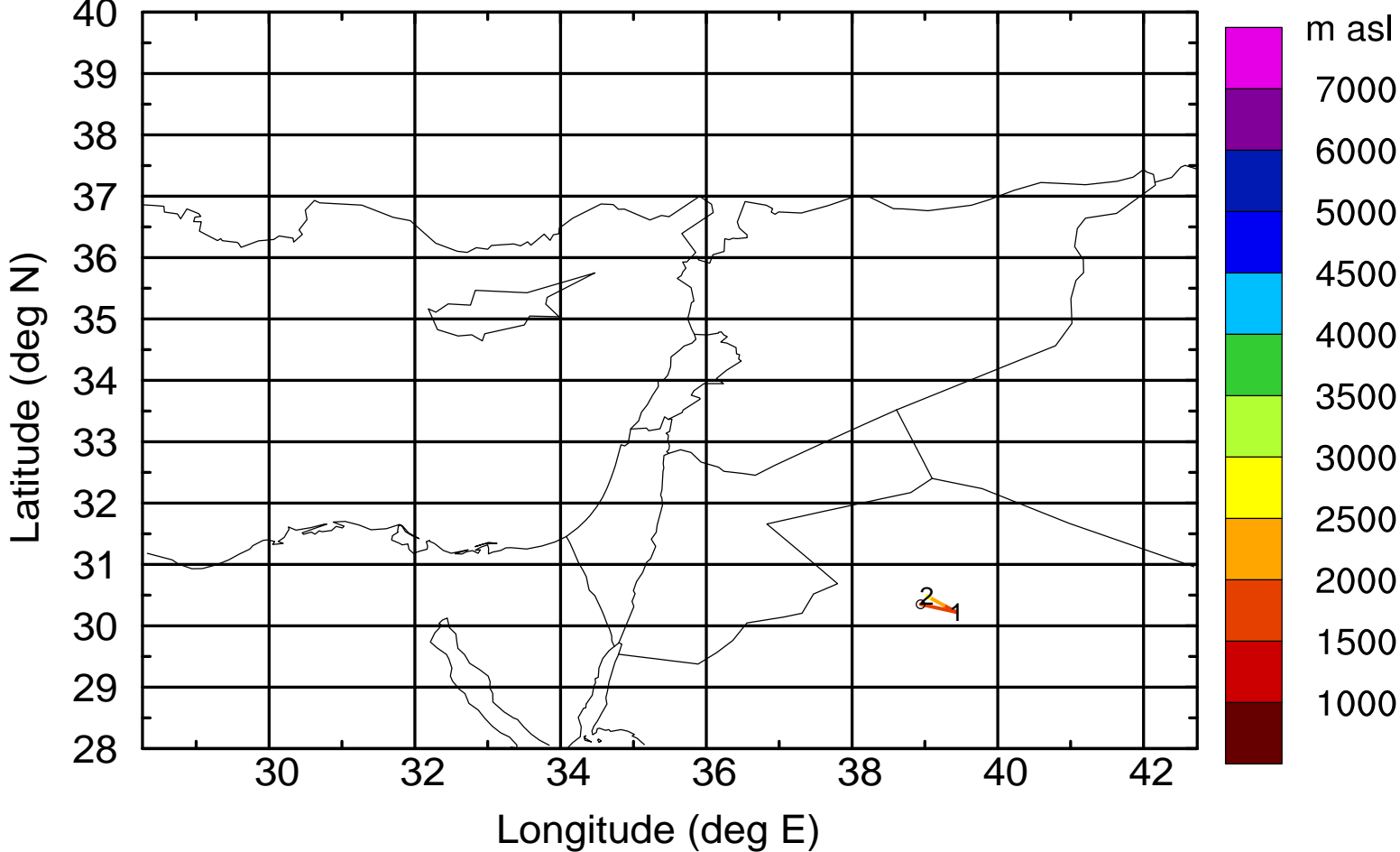
Level #17 of flight 170405a

BWD 20170405/11 -42H = 03/17 UTC



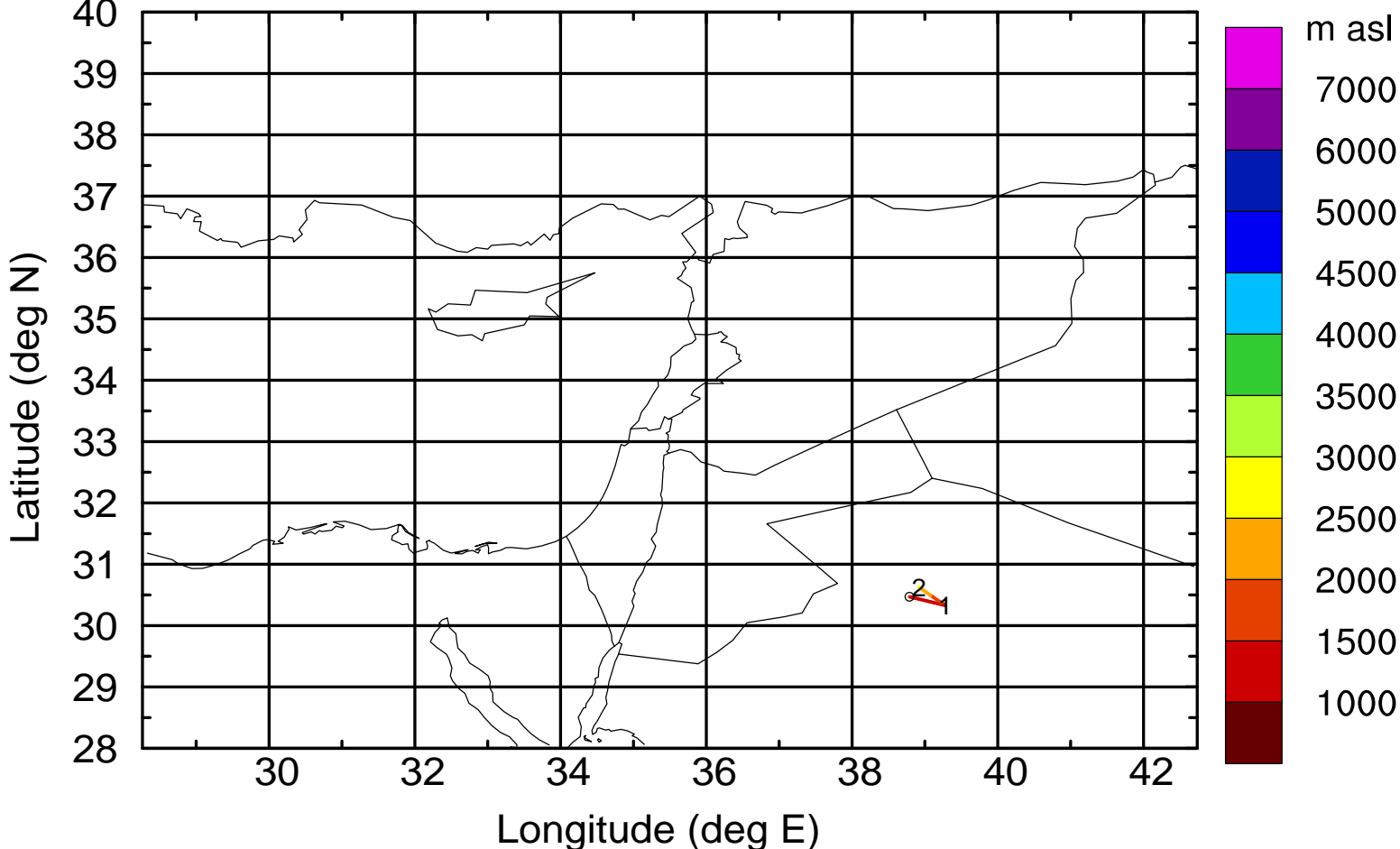
Level #17 of flight 170405a

BWD 20170405/11 -43H = 03/16 UTC



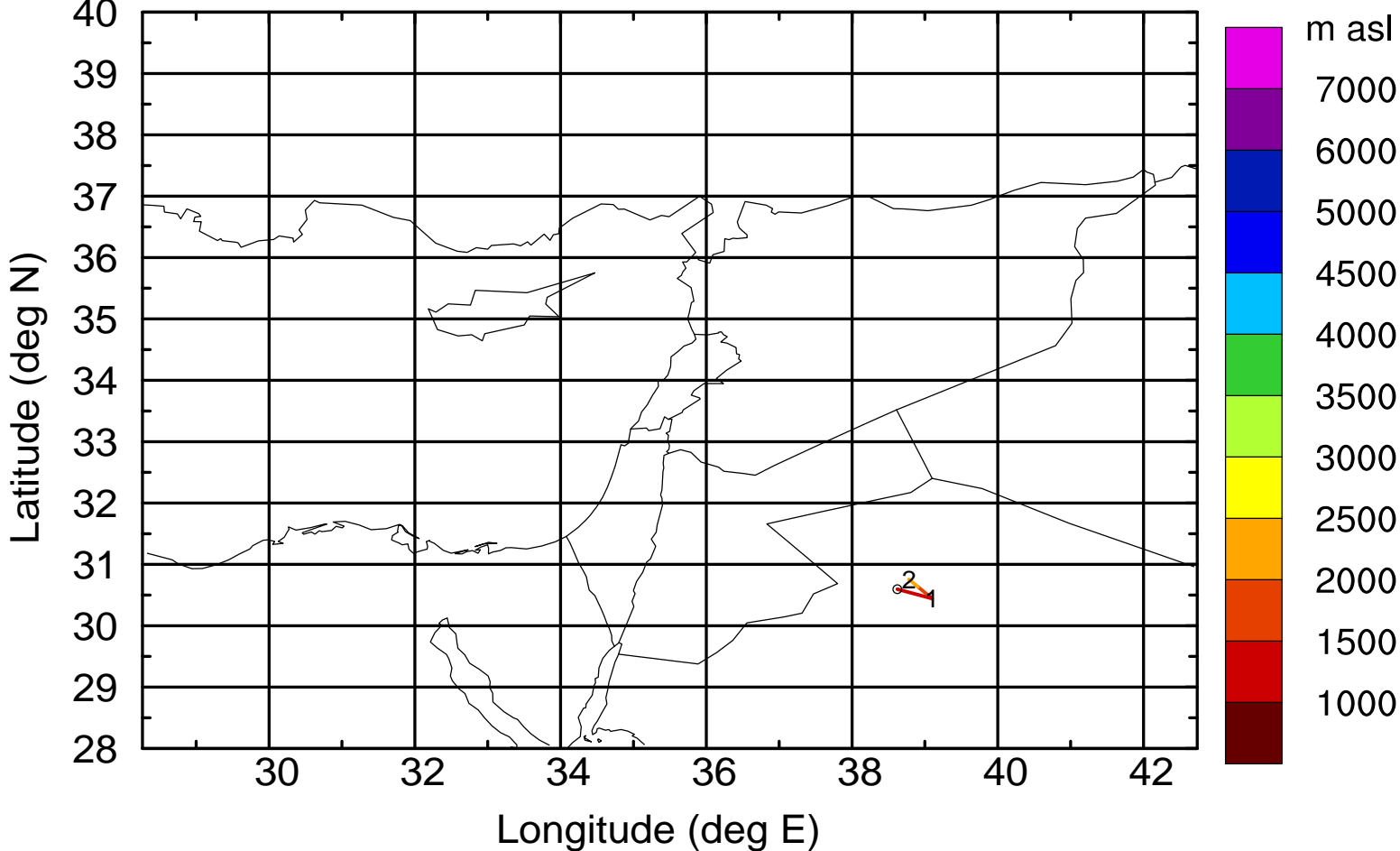
Level #17 of flight 170405a

BWD 20170405/11 -44H = 03/15 UTC



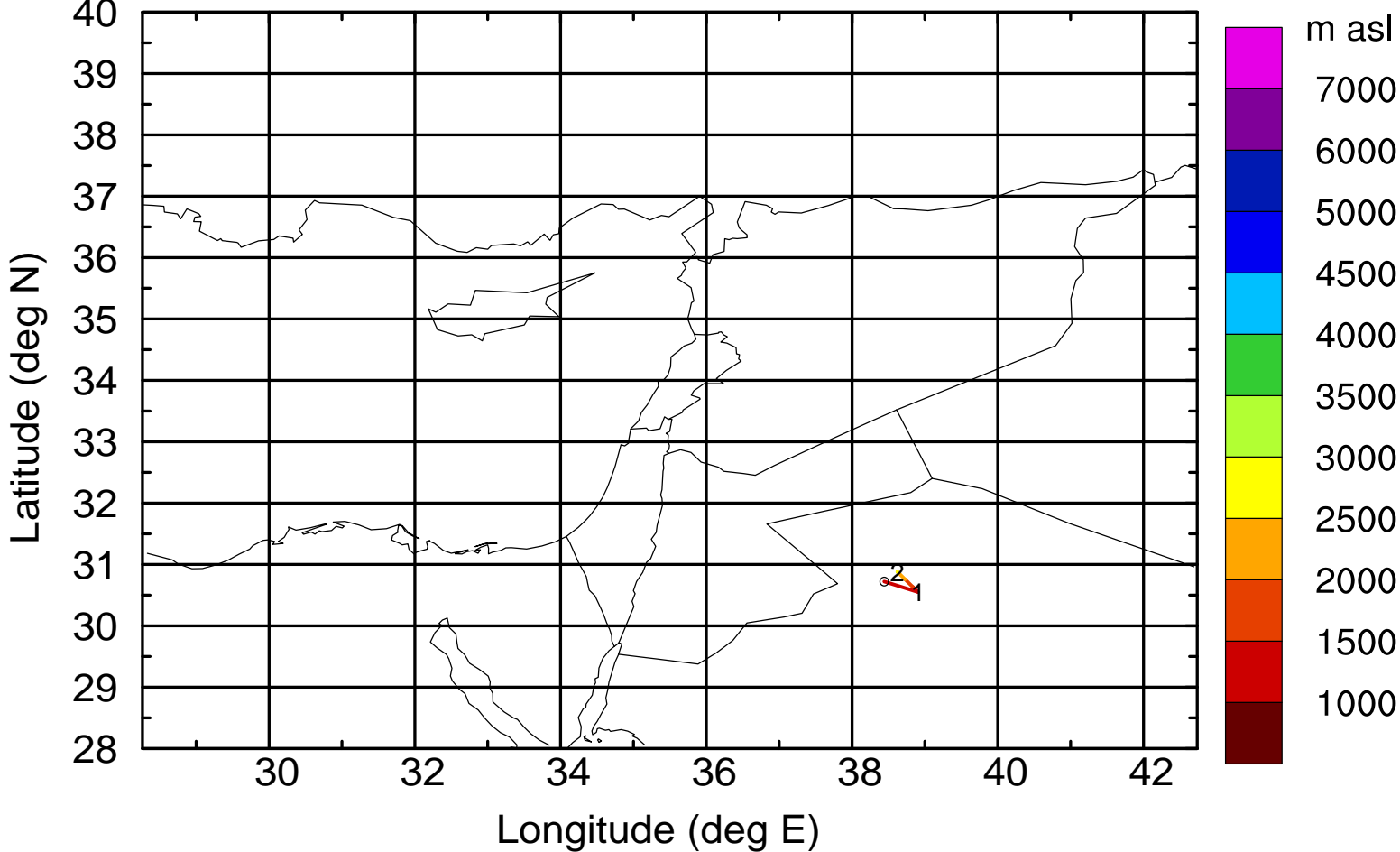
Level #17 of flight 170405a

BWD 20170405/11 -45H = 03/14 UTC



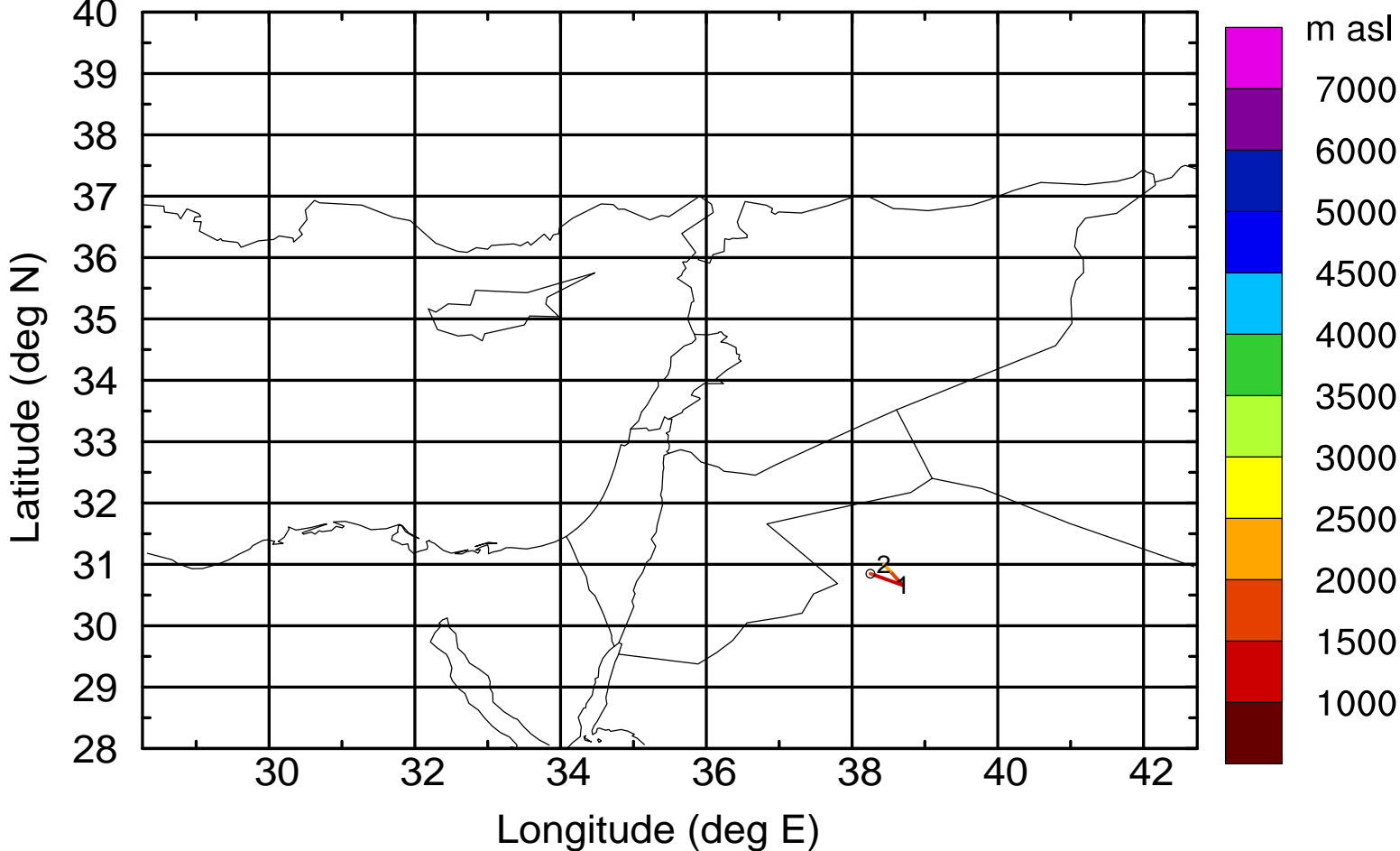
Level #17 of flight 170405a

BWD 20170405/11 -46H = 03/13 UTC



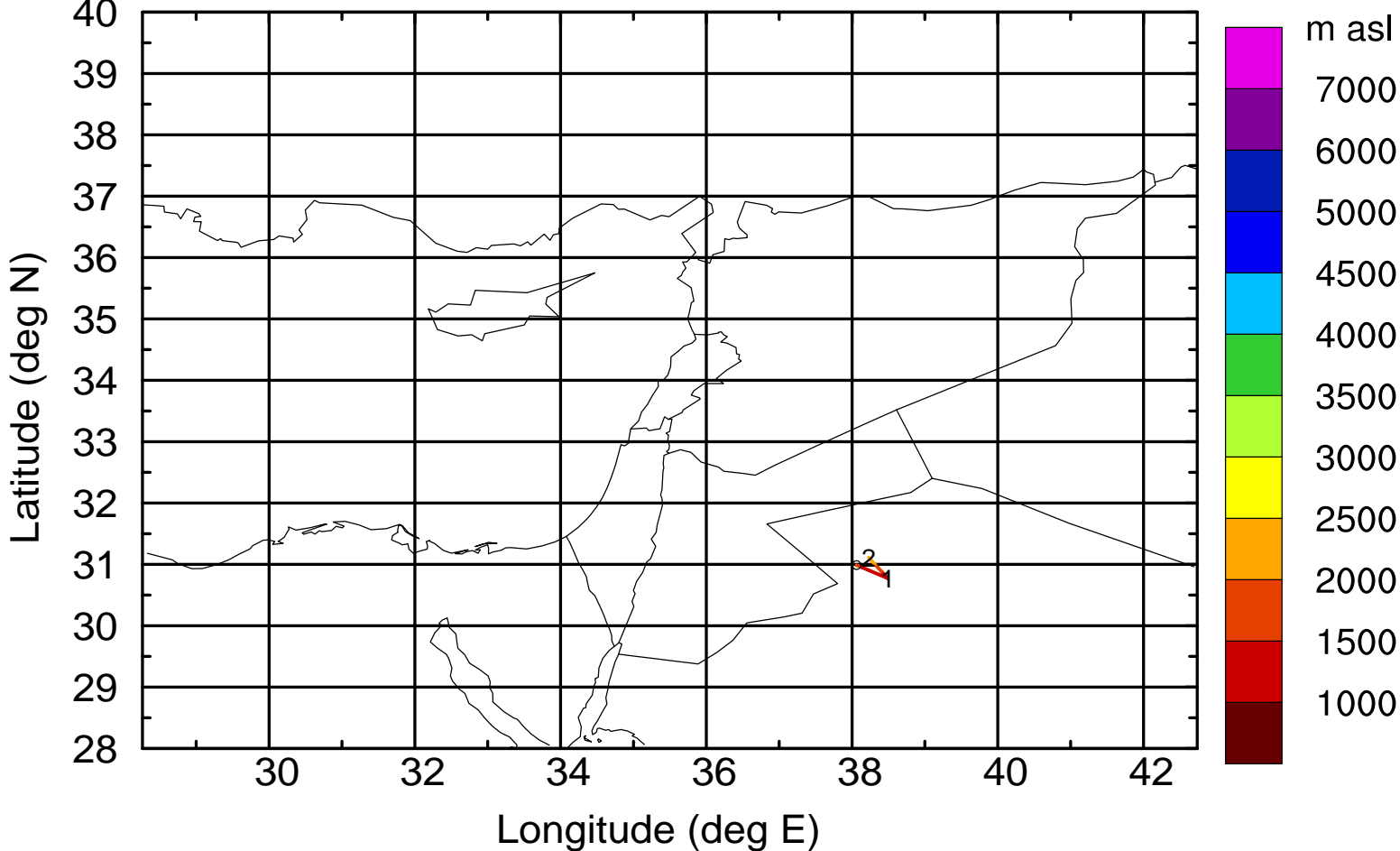
Level #17 of flight 170405a

BWD 20170405/11 -47H = 03/12 UTC



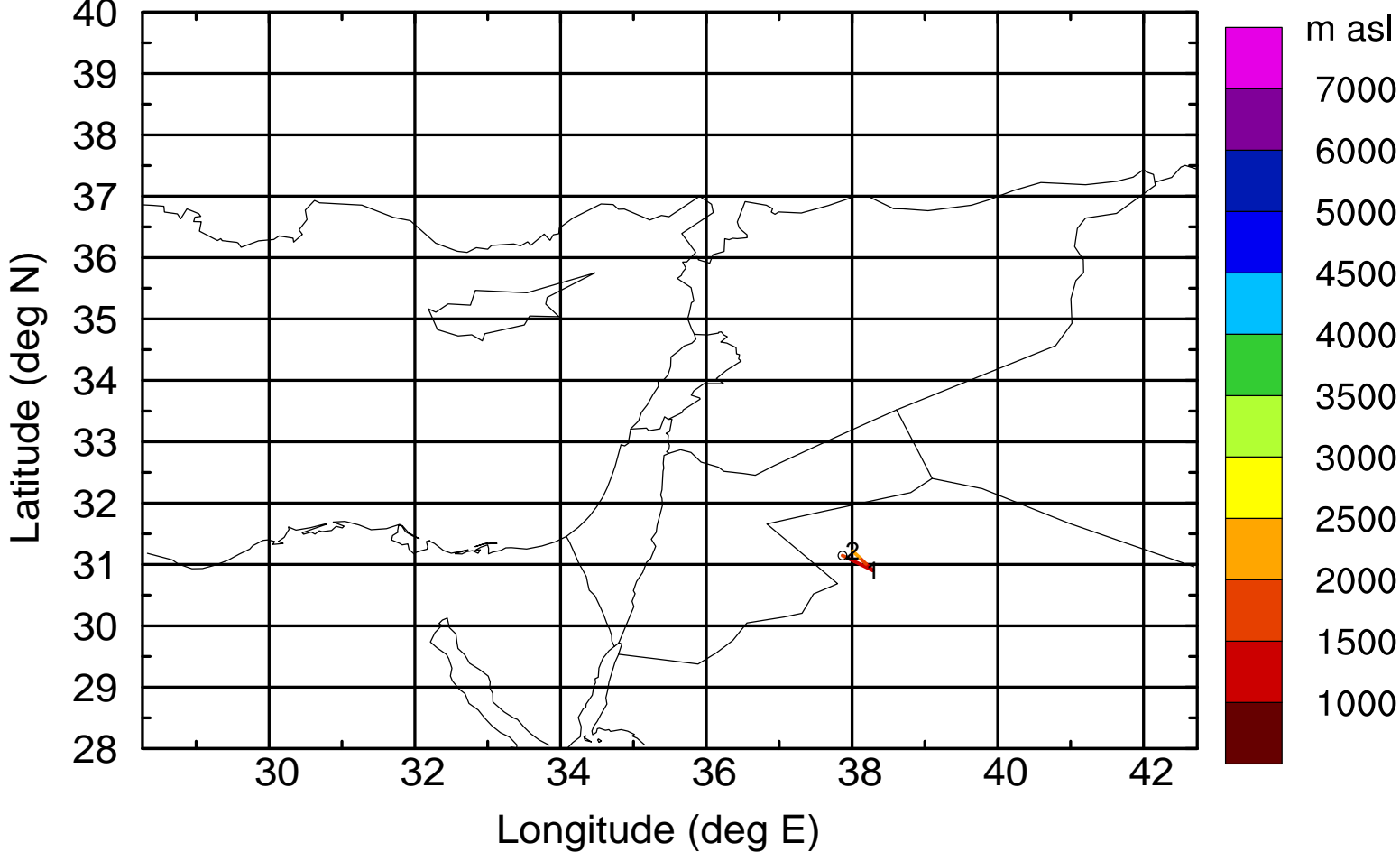
Level #17 of flight 170405a

BWD 20170405/11 -48H = 03/11 UTC



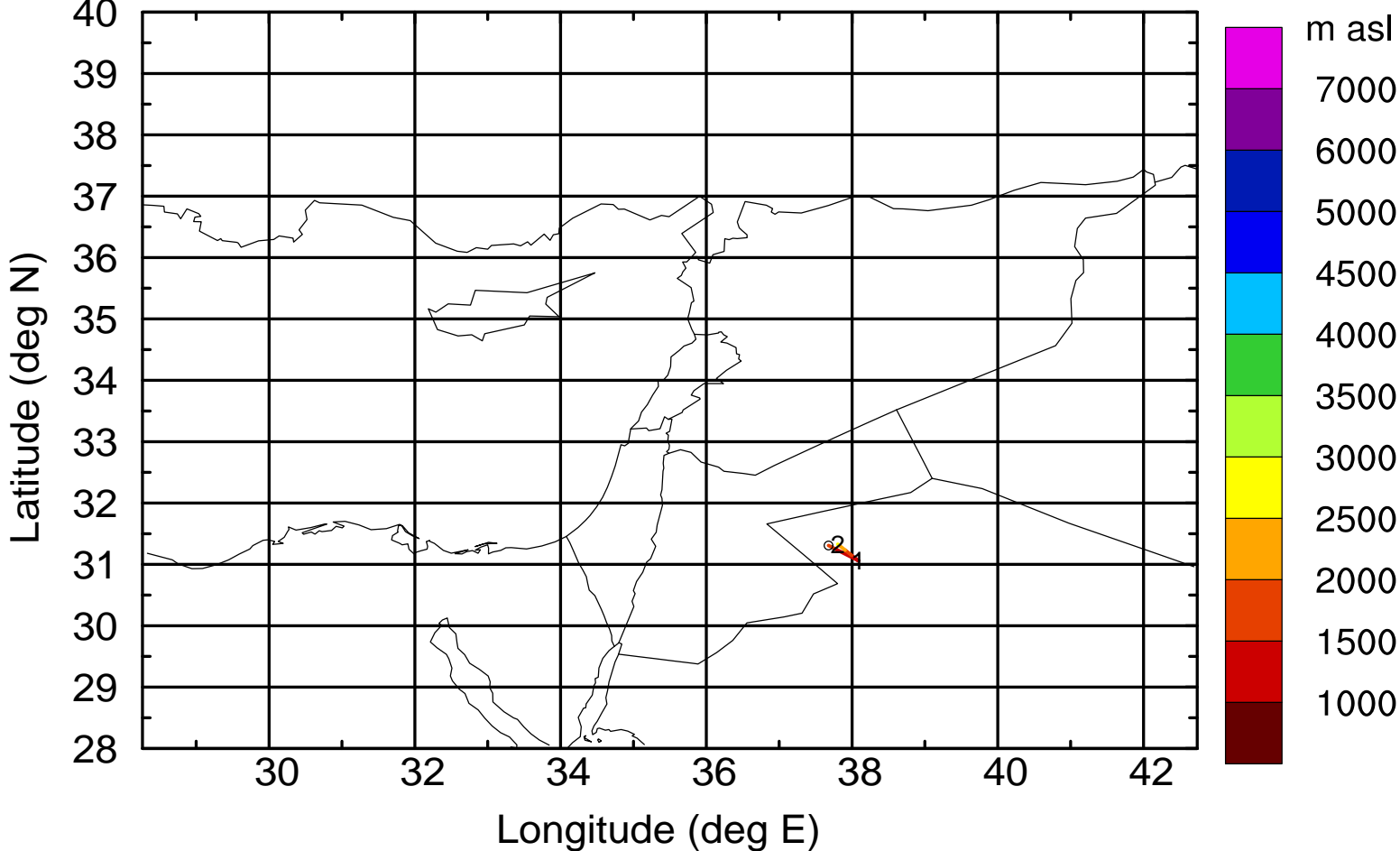
Level #17 of flight 170405a

BWD 20170405/11 -49H = 03/10 UTC



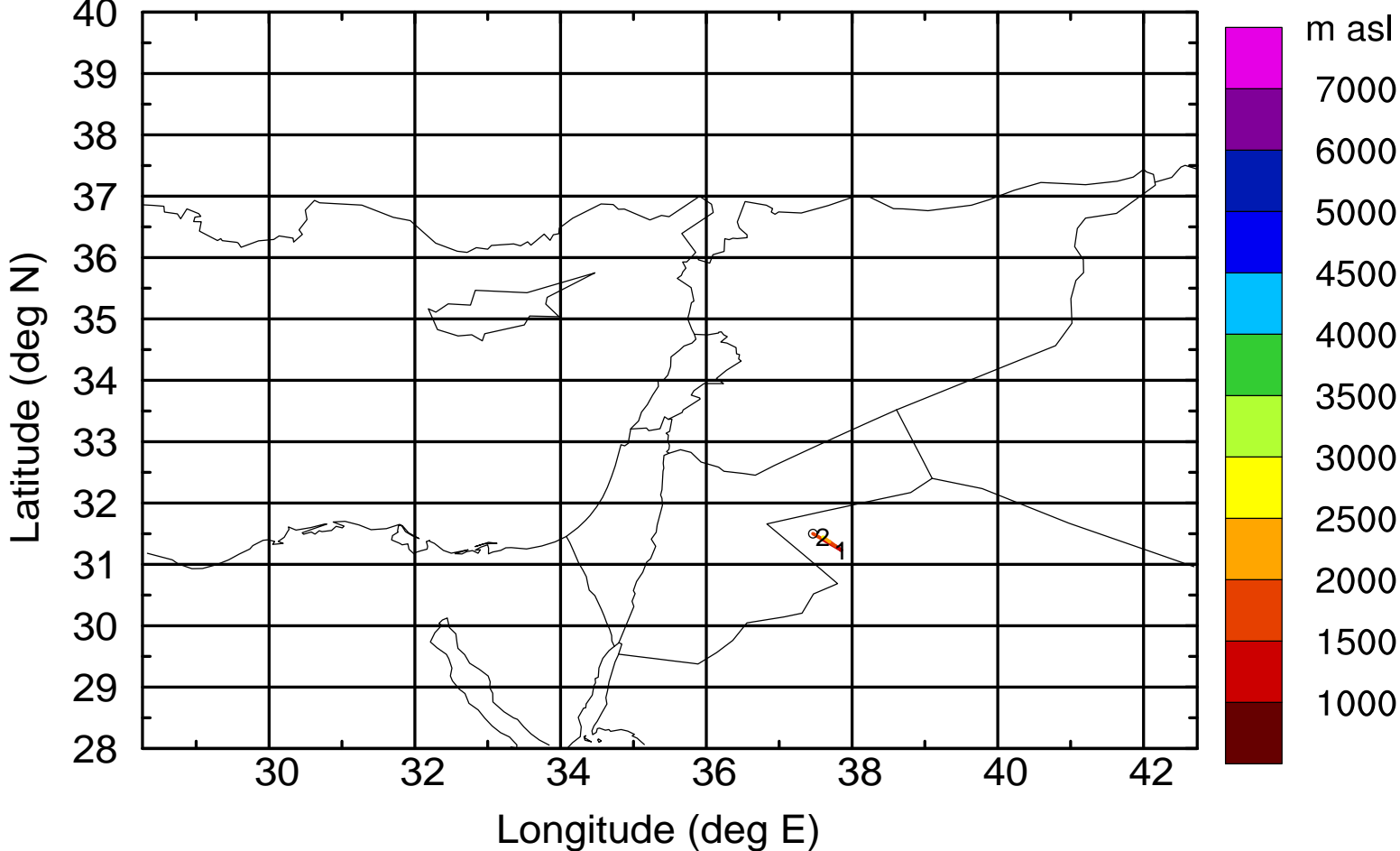
Level #17 of flight 170405a

BWD 20170405/11 -50H = 03/09 UTC



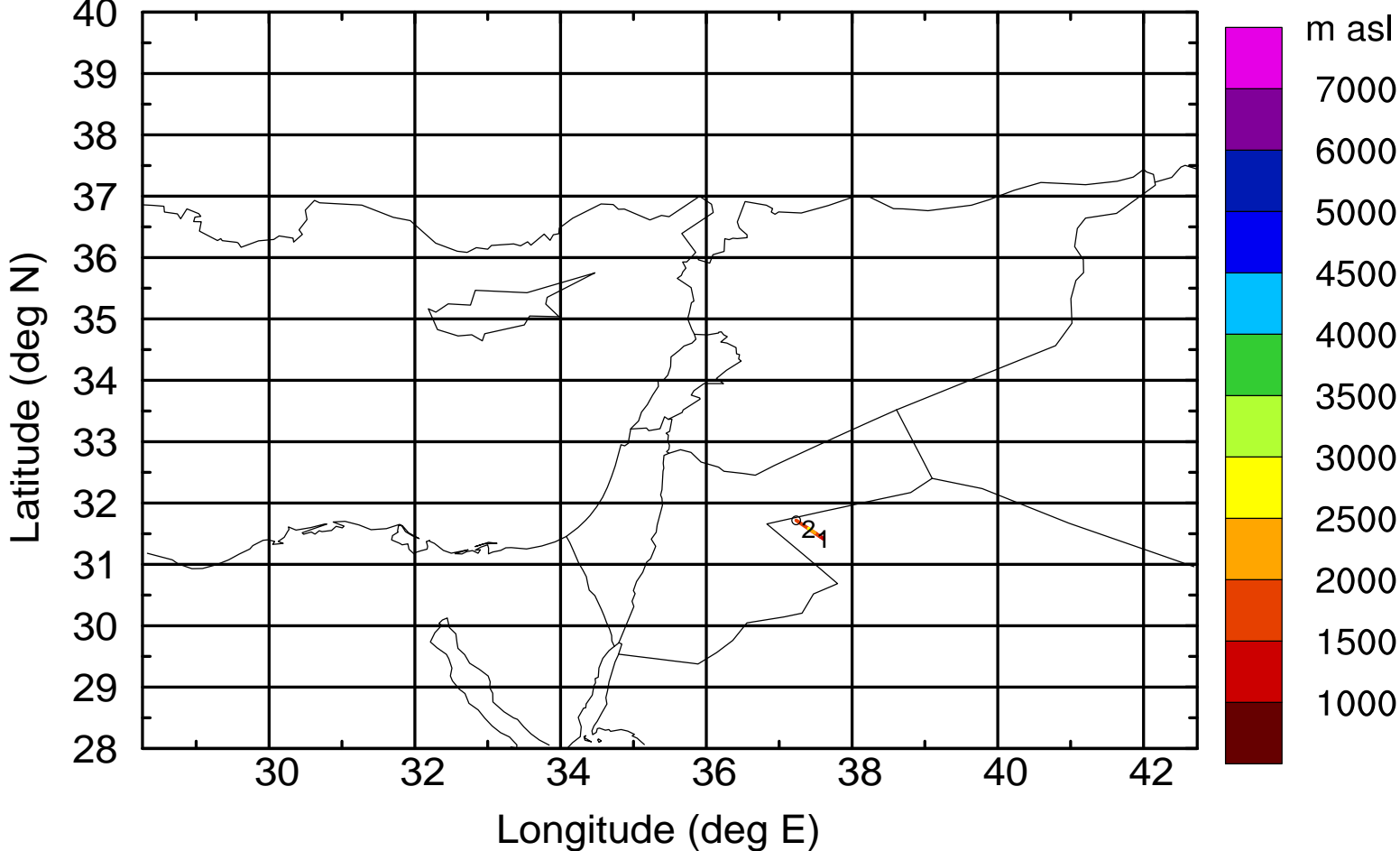
Level #17 of flight 170405a

BWD 20170405/11 -51H = 03/08 UTC



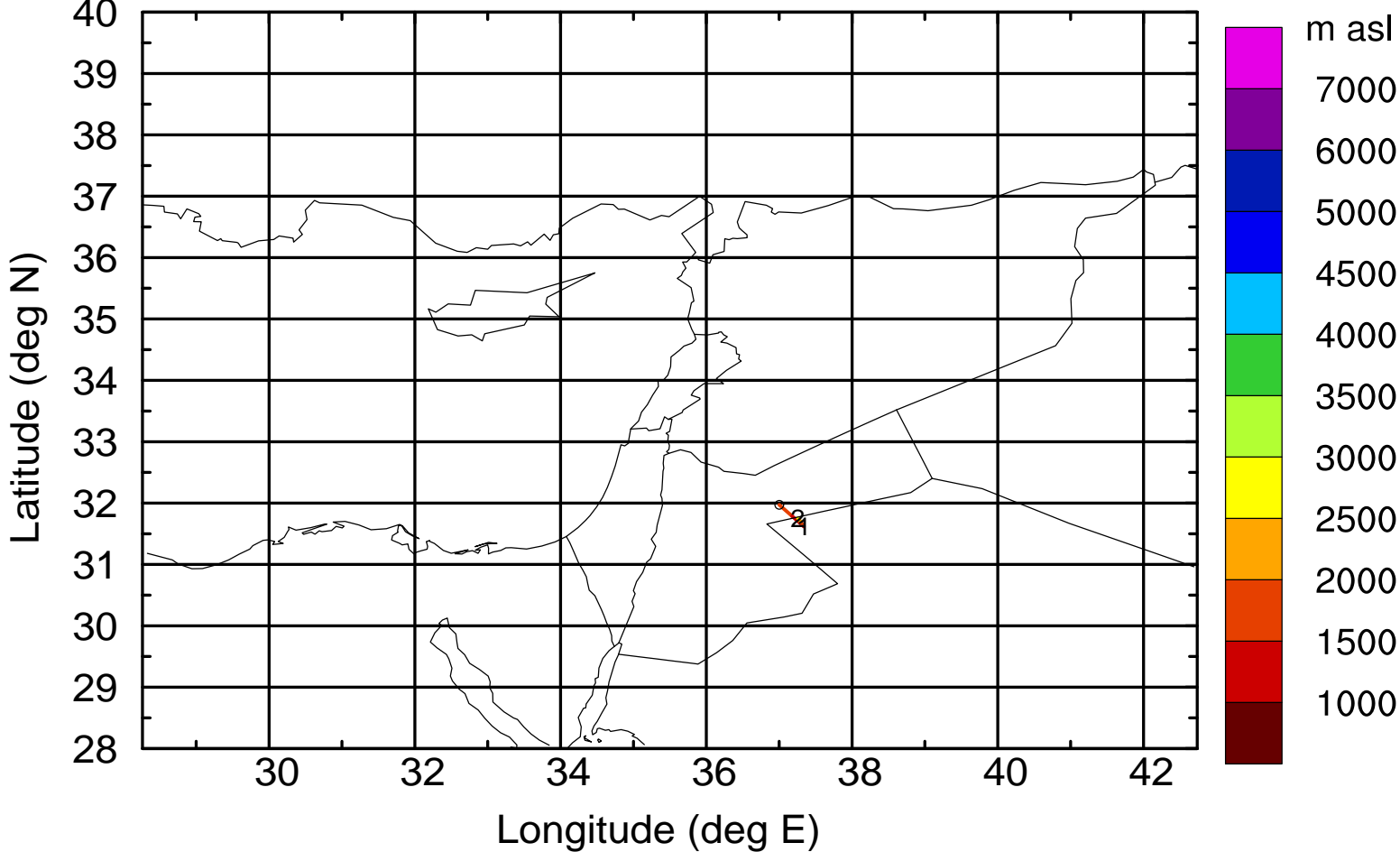
Level #17 of flight 170405a

BWD 20170405/11 -52H = 03/07 UTC



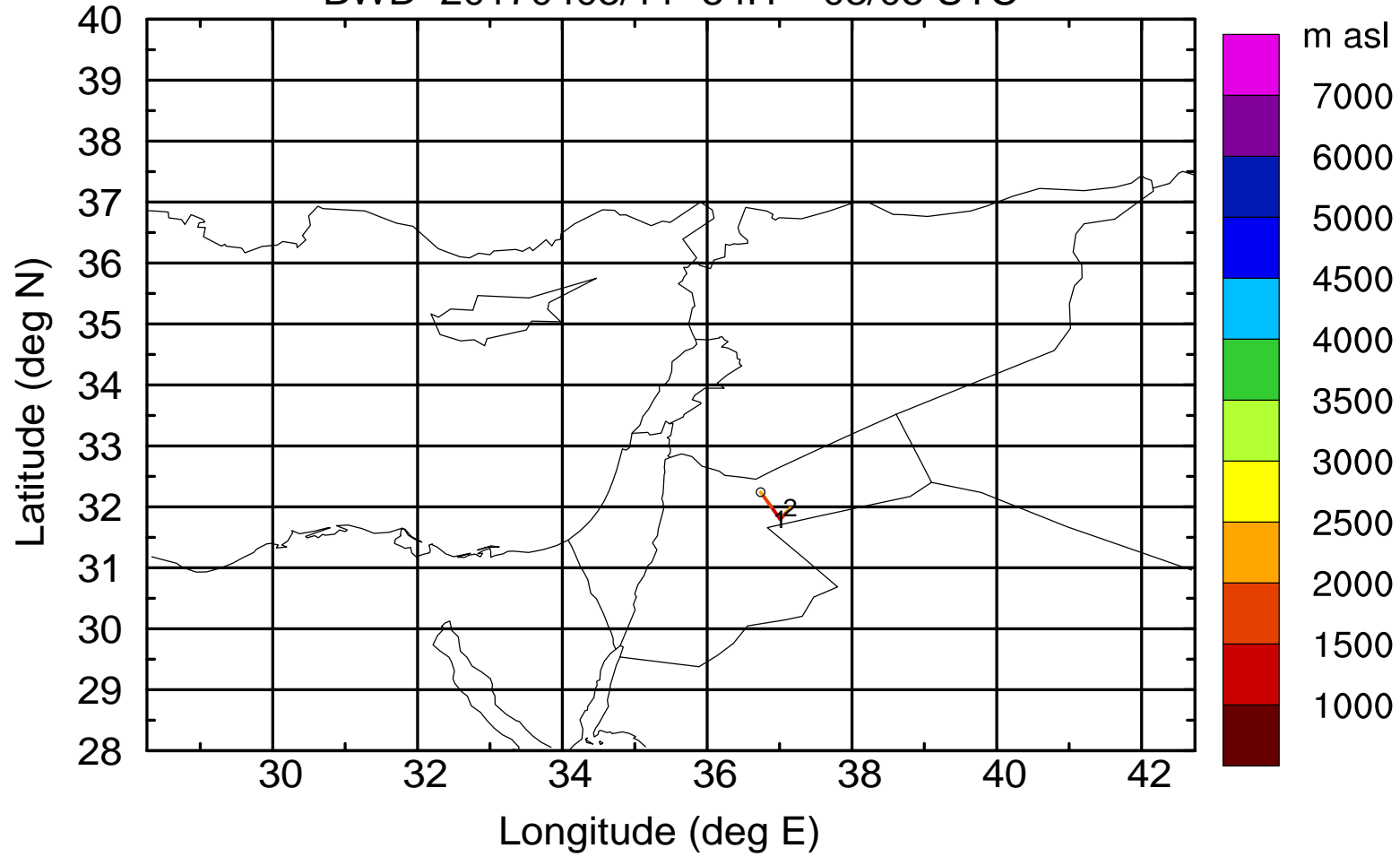
Level #17 of flight 170405a

BWD 20170405/11 -53H = 03/06 UTC



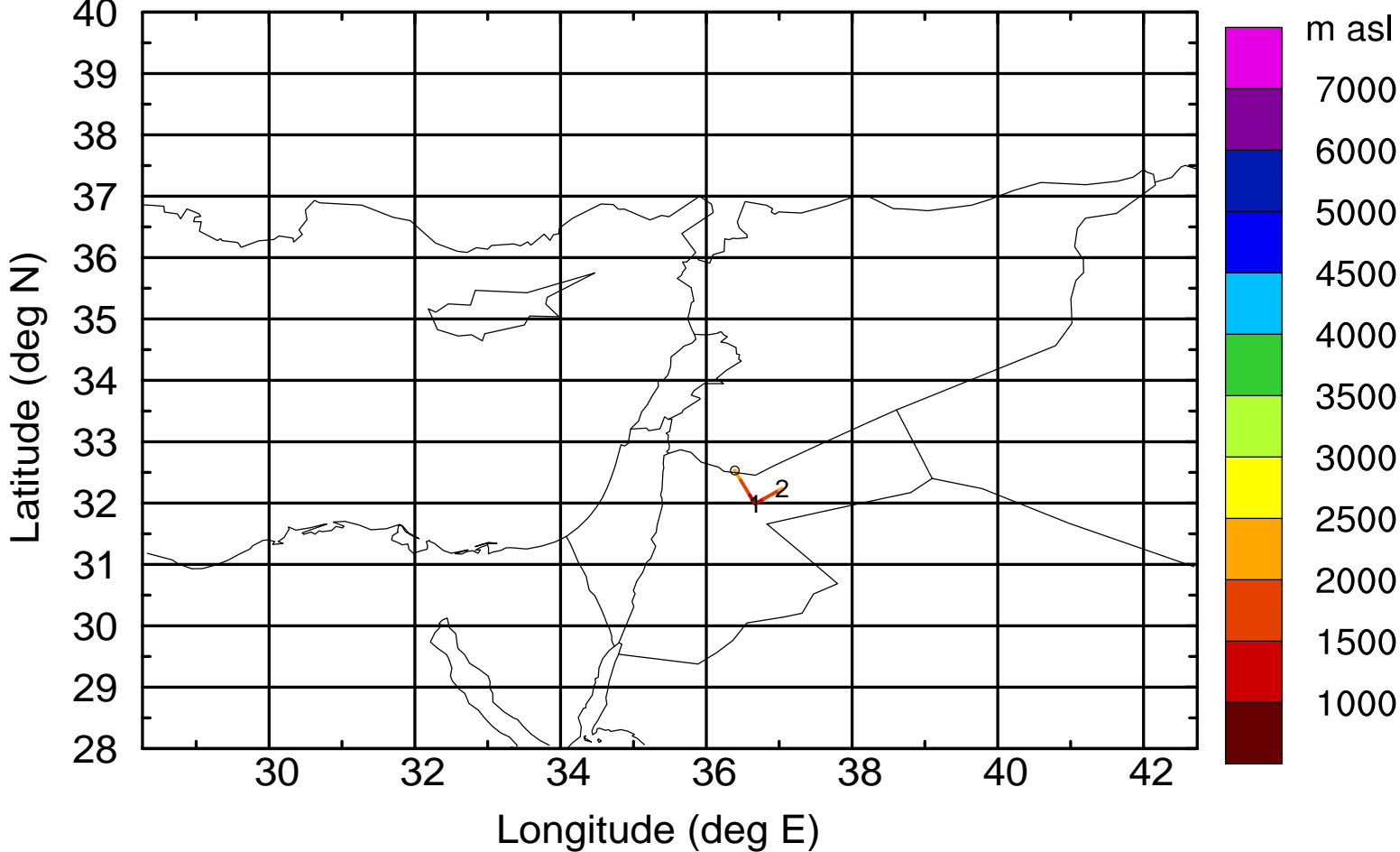
Level #17 of flight 170405a

BWD 20170405/11 -54H = 03/05 UTC



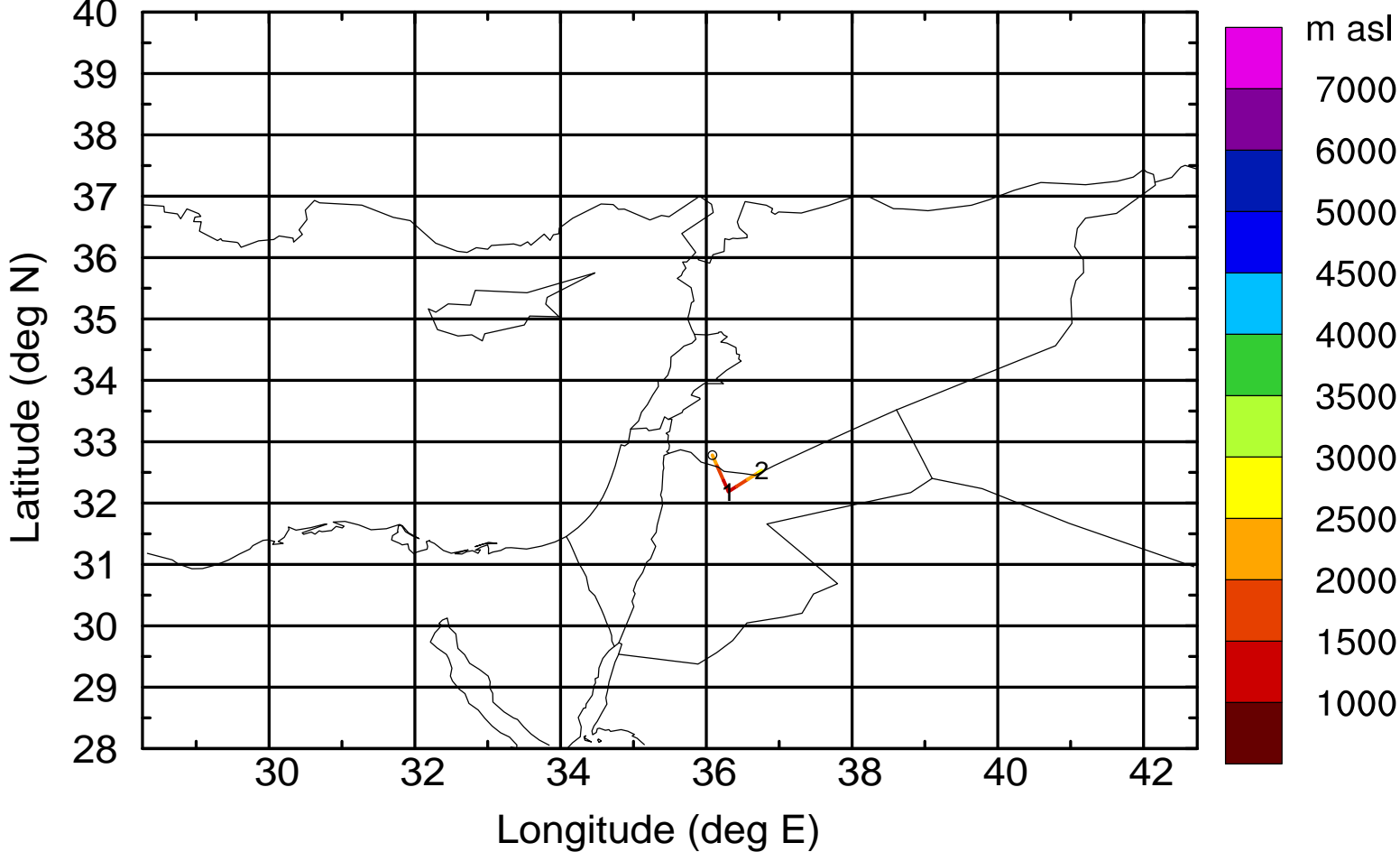
Level #17 of flight 170405a

BWD 20170405/11 -55H = 03/04 UTC



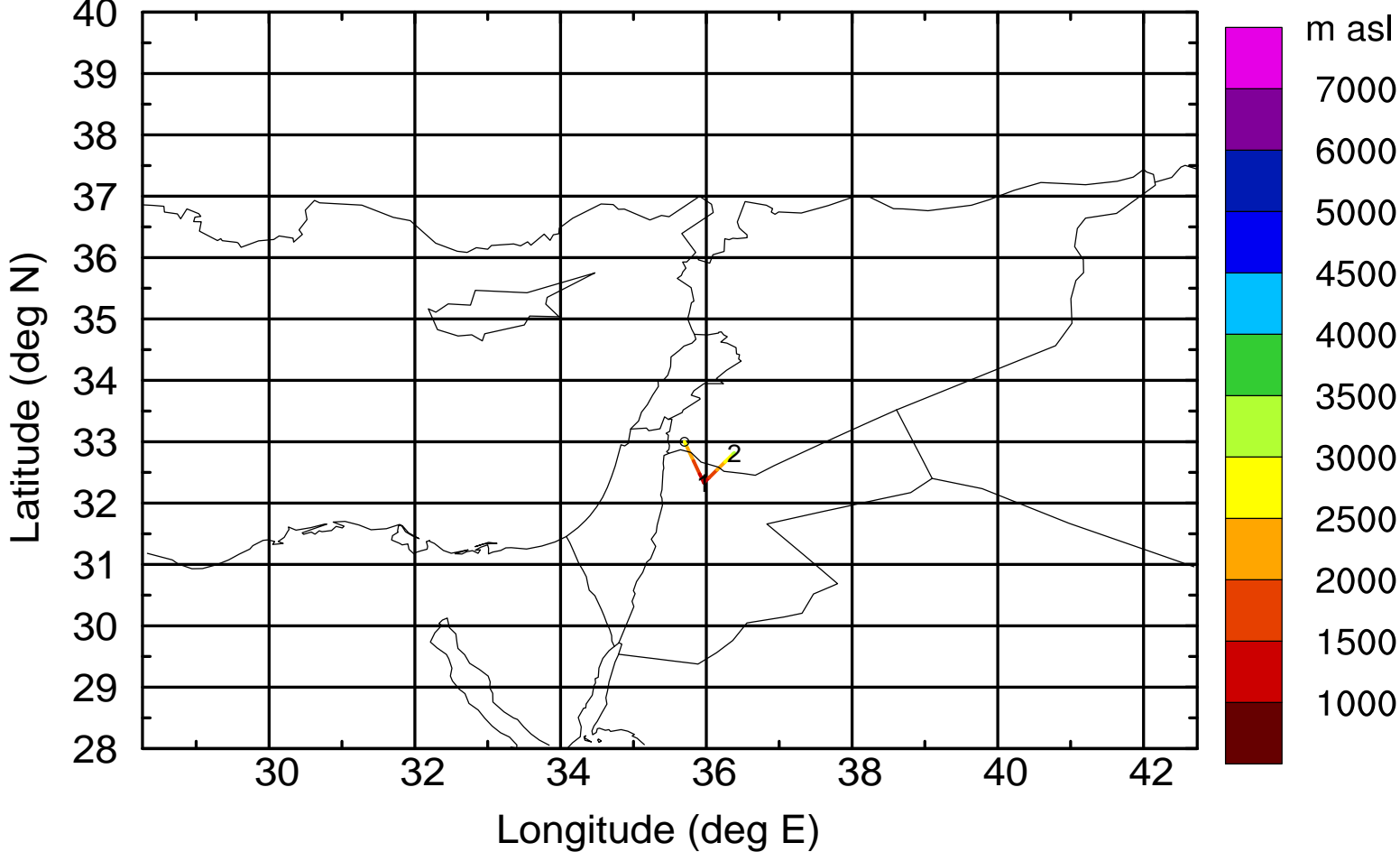
Level #17 of flight 170405a

BWD 20170405/11 -56H = 03/03 UTC



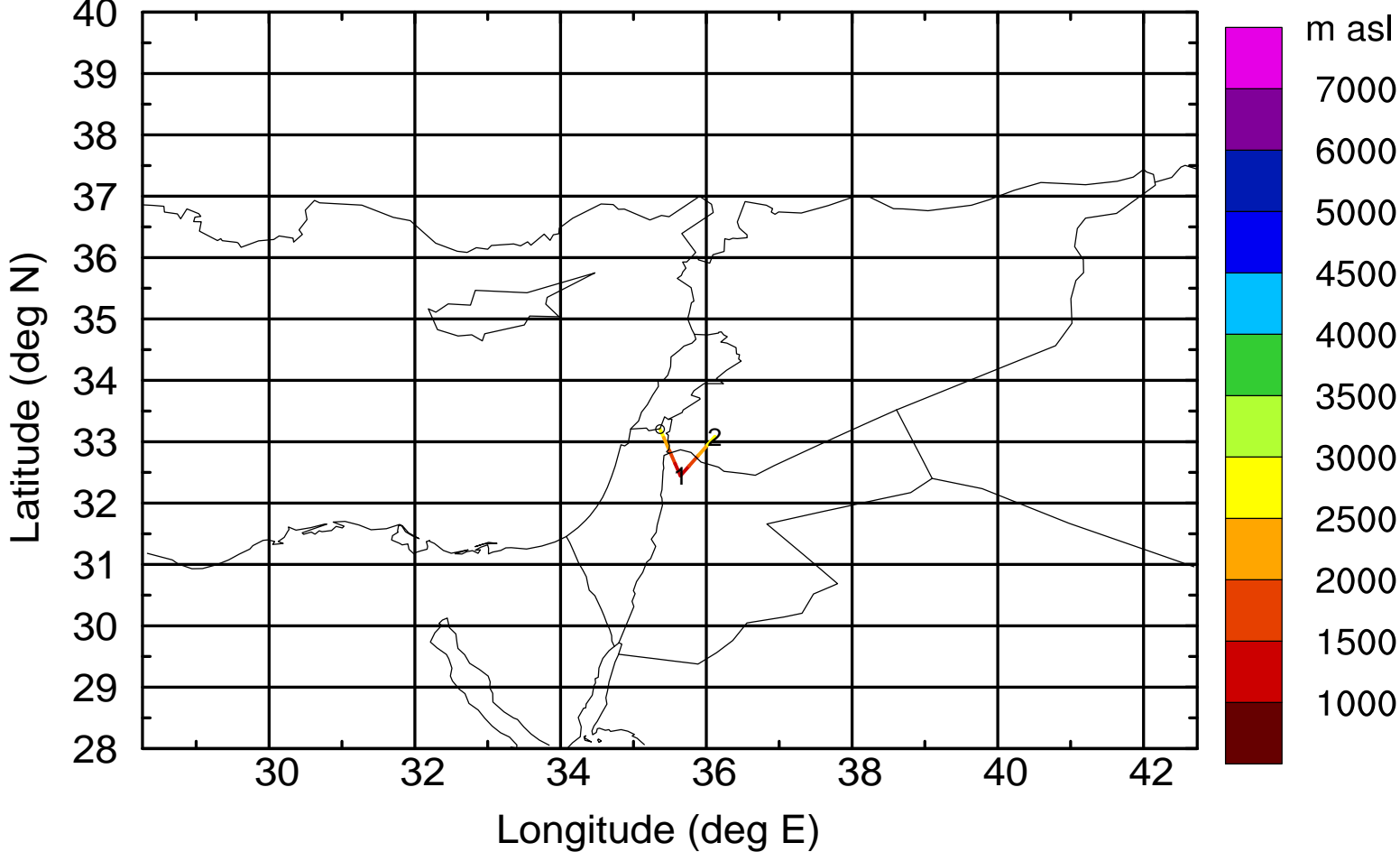
Level #17 of flight 170405a

BWD 20170405/11 -57H = 03/02 UTC



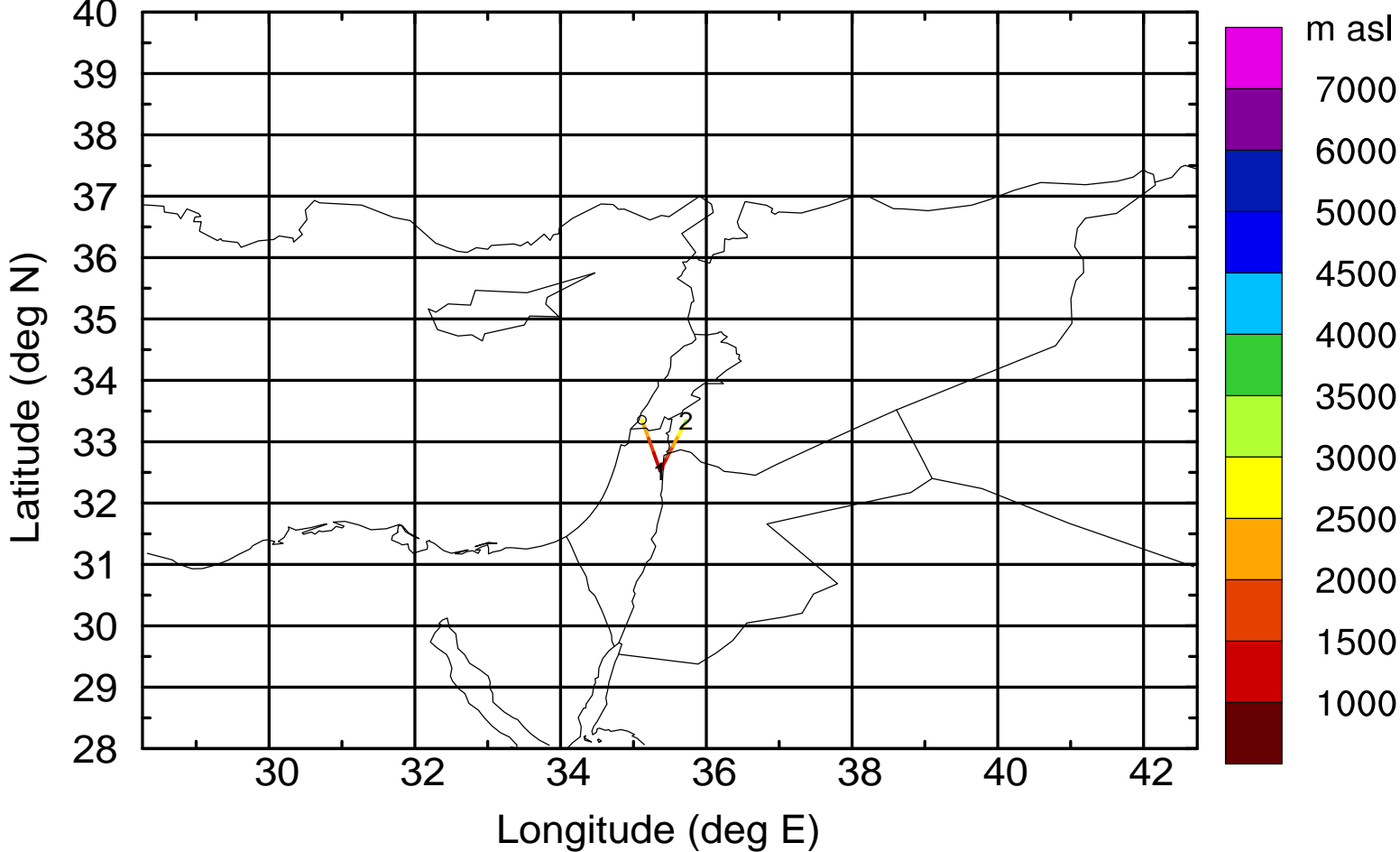
Level #17 of flight 170405a

BWD 20170405/11 -58H = 03/01 UTC



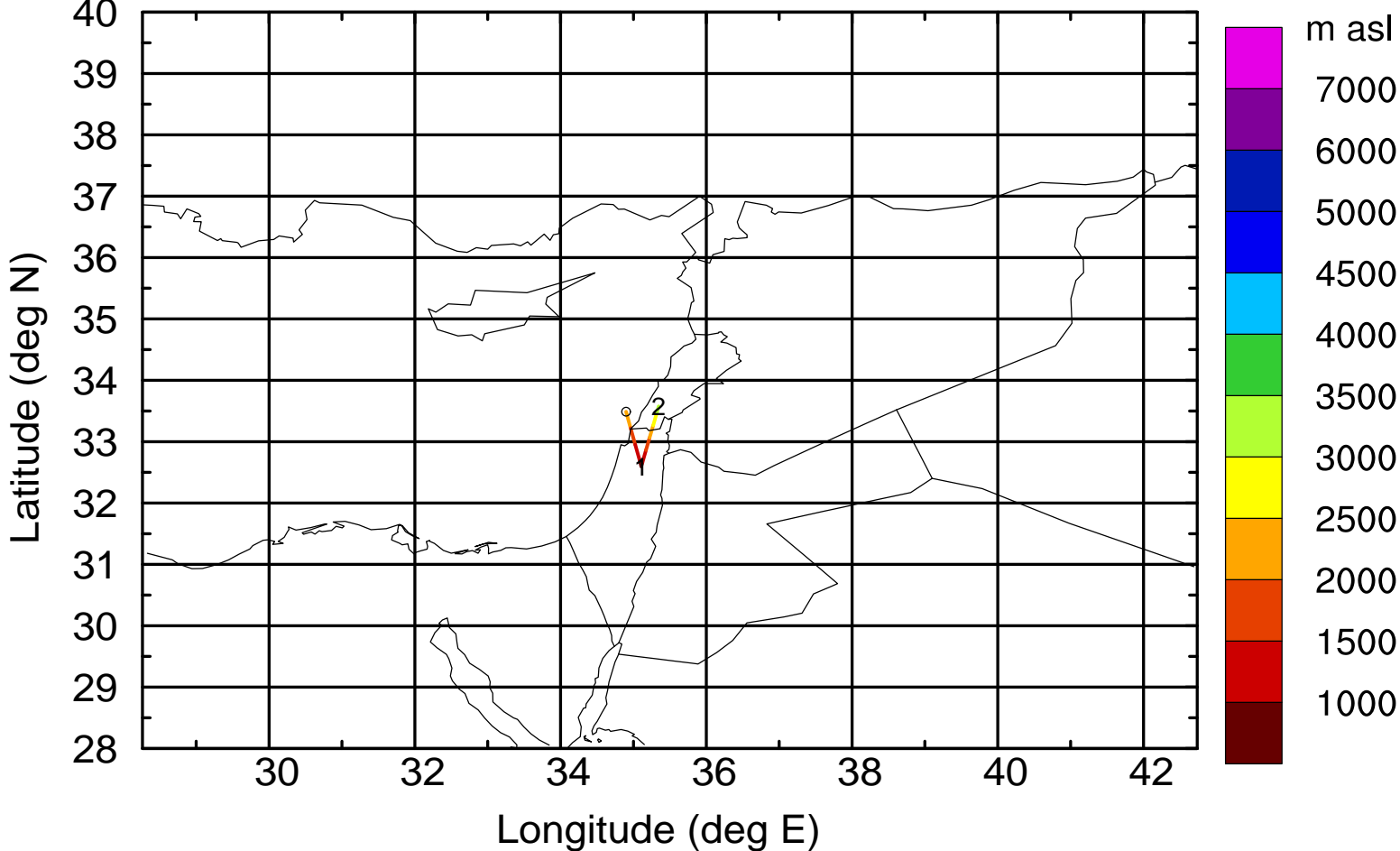
Level #17 of flight 170405a

BWD 20170405/11 -59H = 03/00 UTC



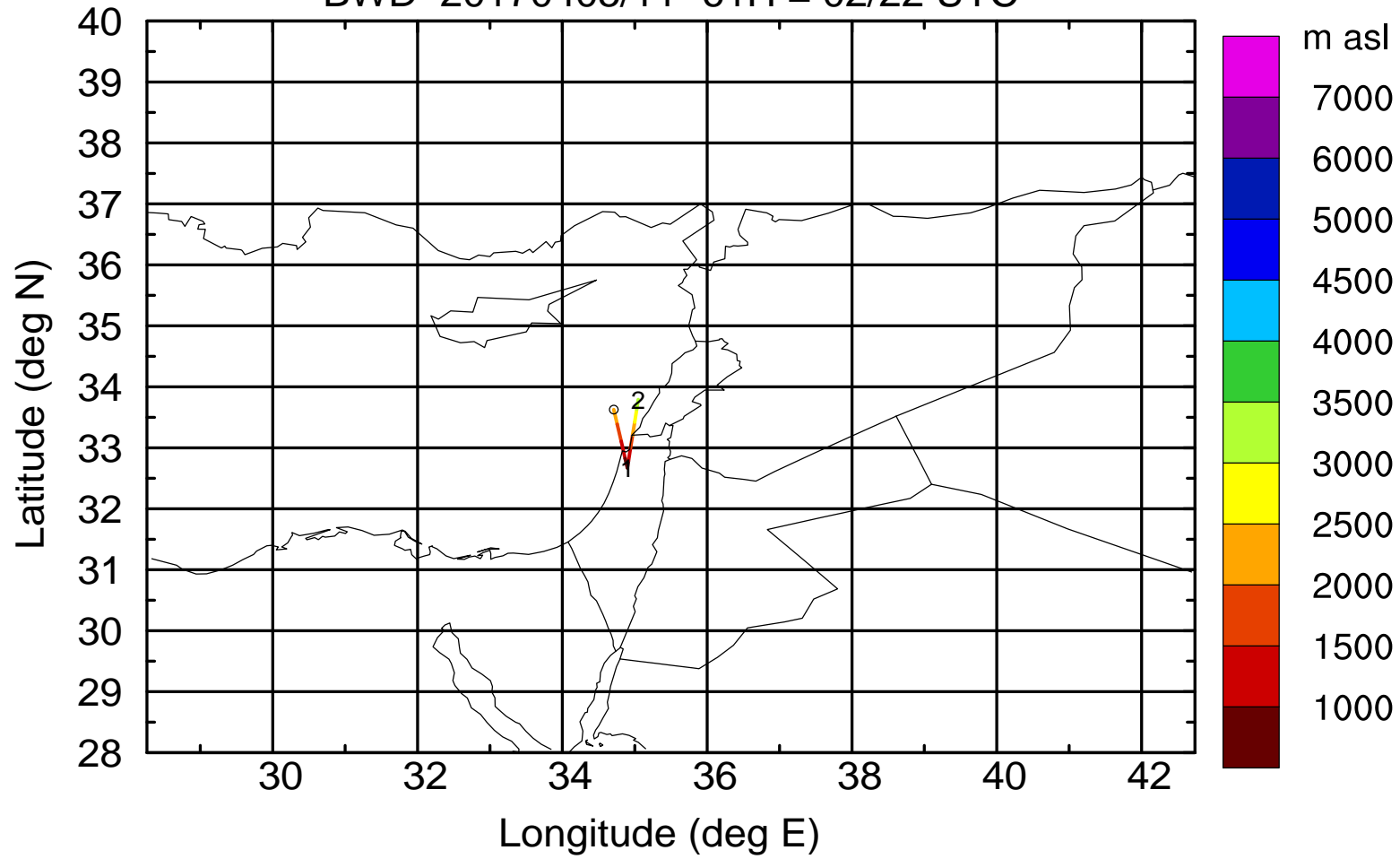
Level #17 of flight 170405a

BWD 20170405/11 -60H = 02/23 UTC



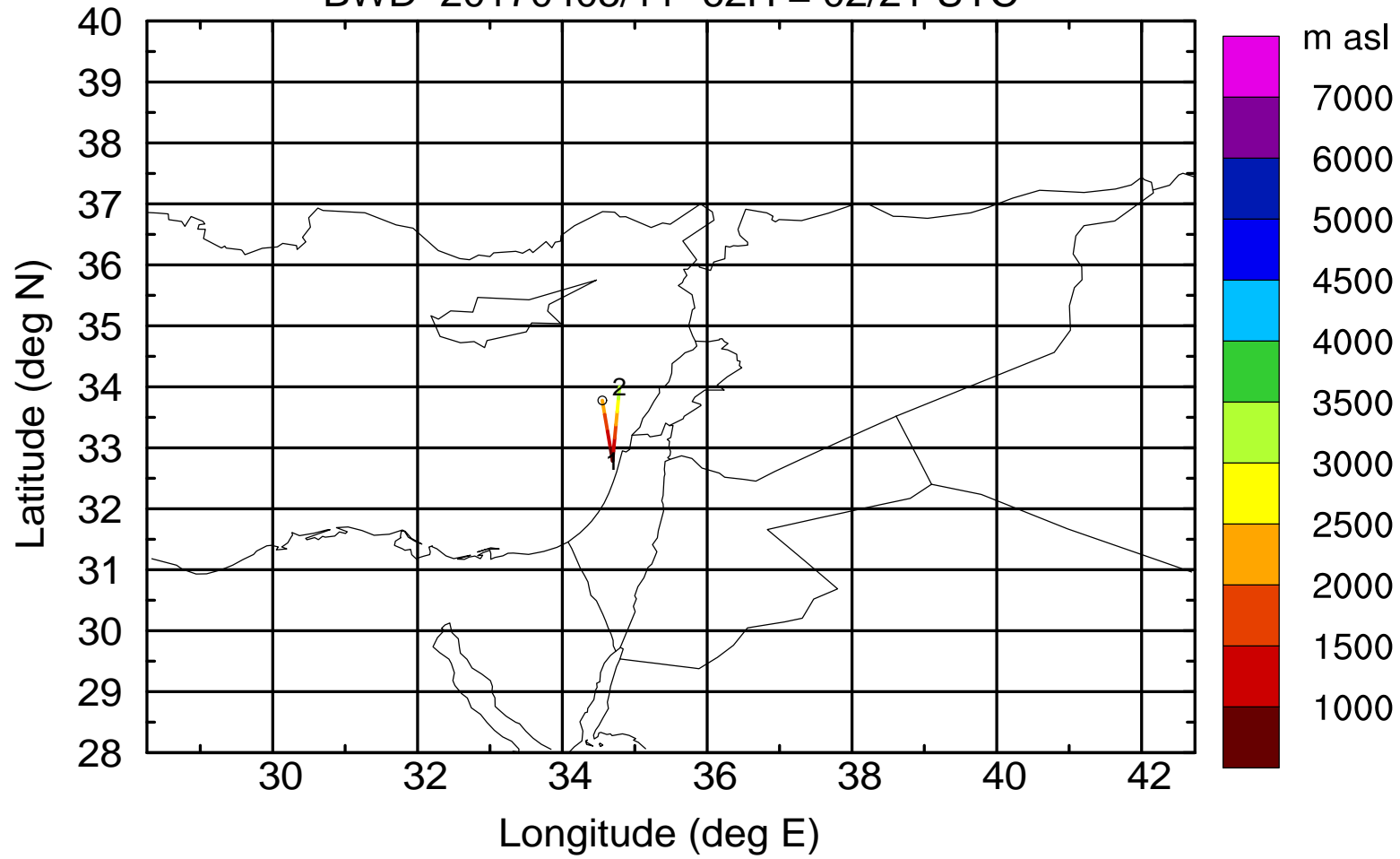
Level #17 of flight 170405a

BWD 20170405/11 -61H = 02/22 UTC



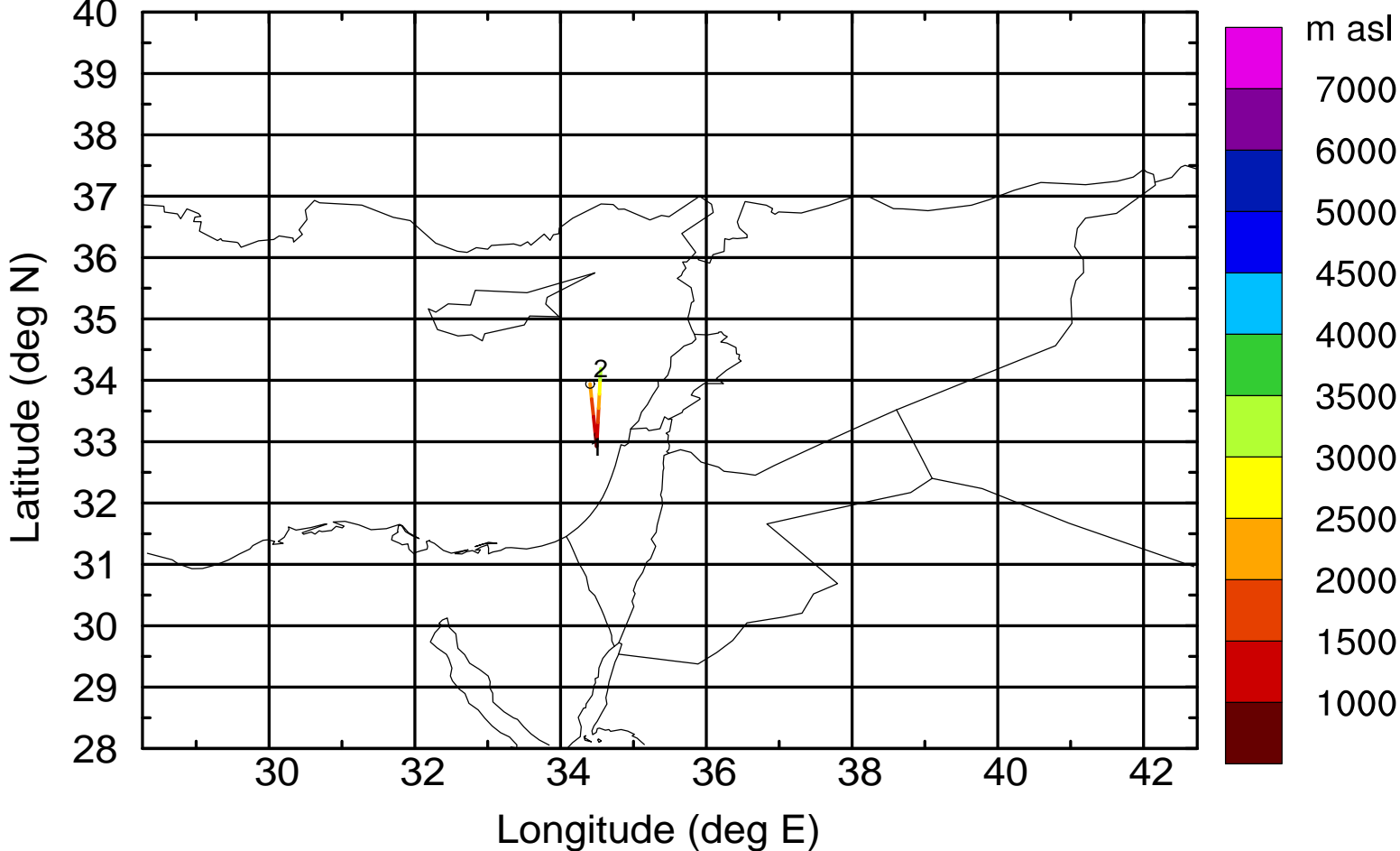
Level #17 of flight 170405a

BWD 20170405/11 -62H = 02/21 UTC



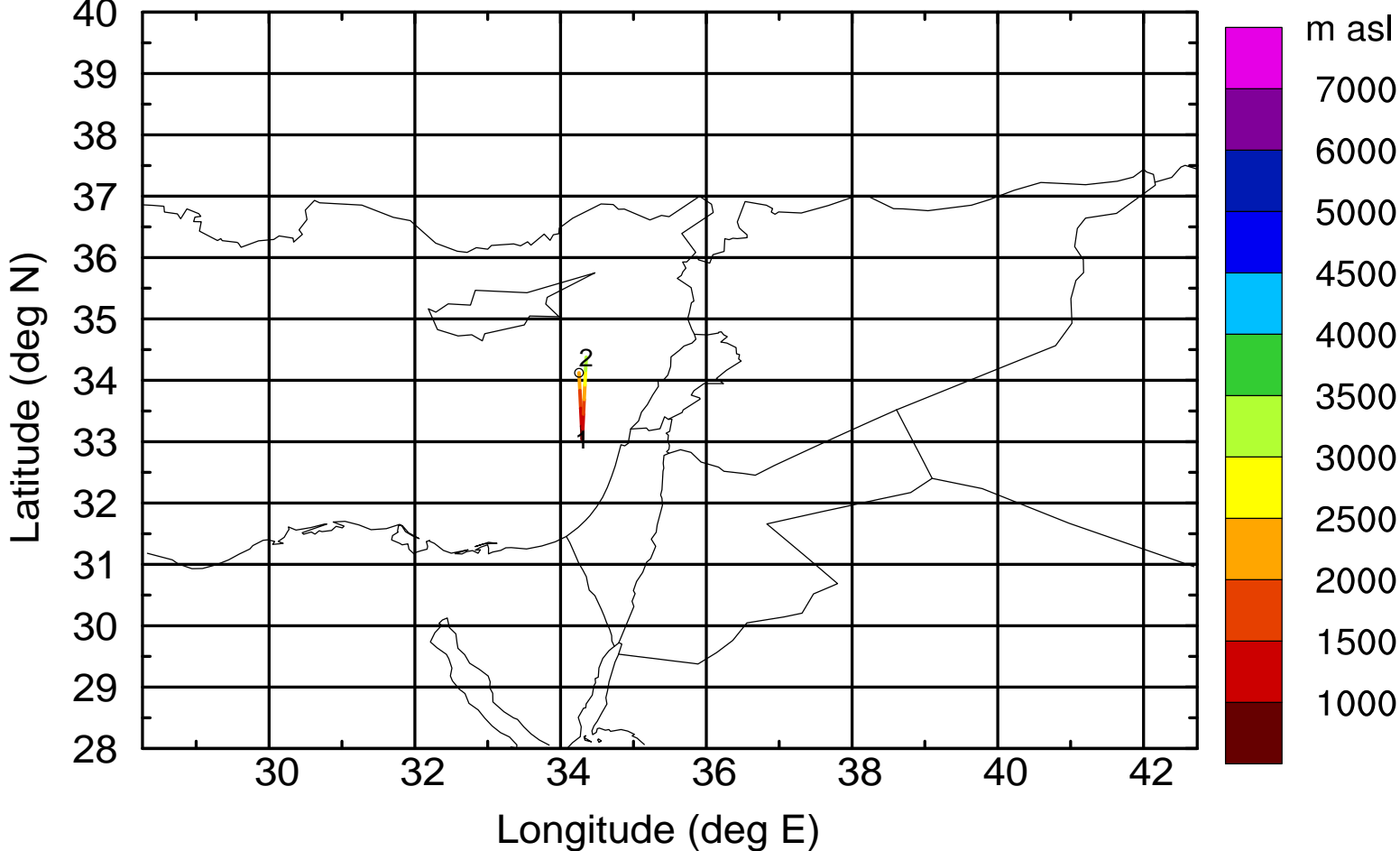
Level #17 of flight 170405a

BWD 20170405/11 -63H = 02/20 UTC



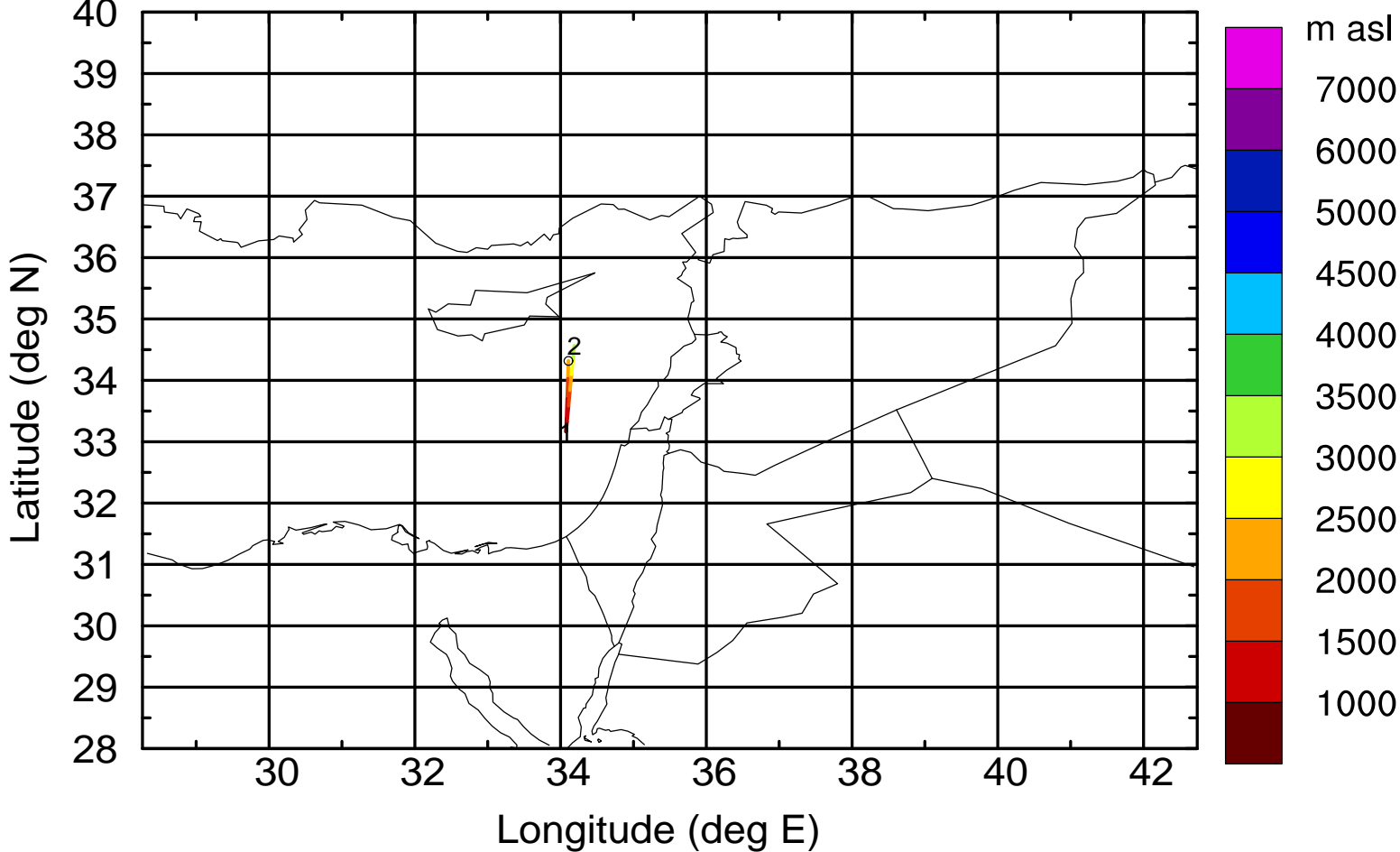
Level #17 of flight 170405a

BWD 20170405/11 -64H = 02/19 UTC



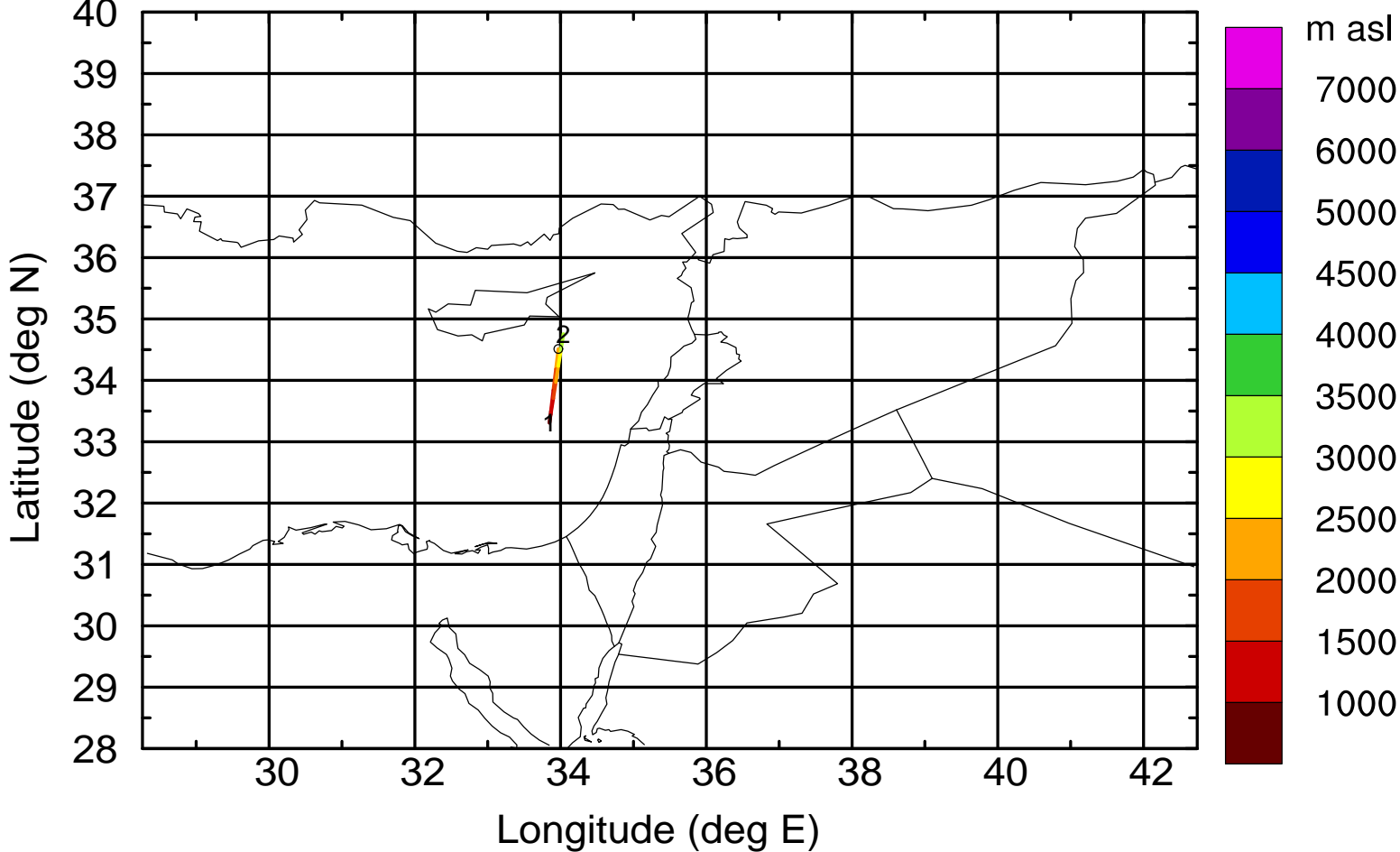
Level #17 of flight 170405a

BWD 20170405/11 -65H = 02/18 UTC



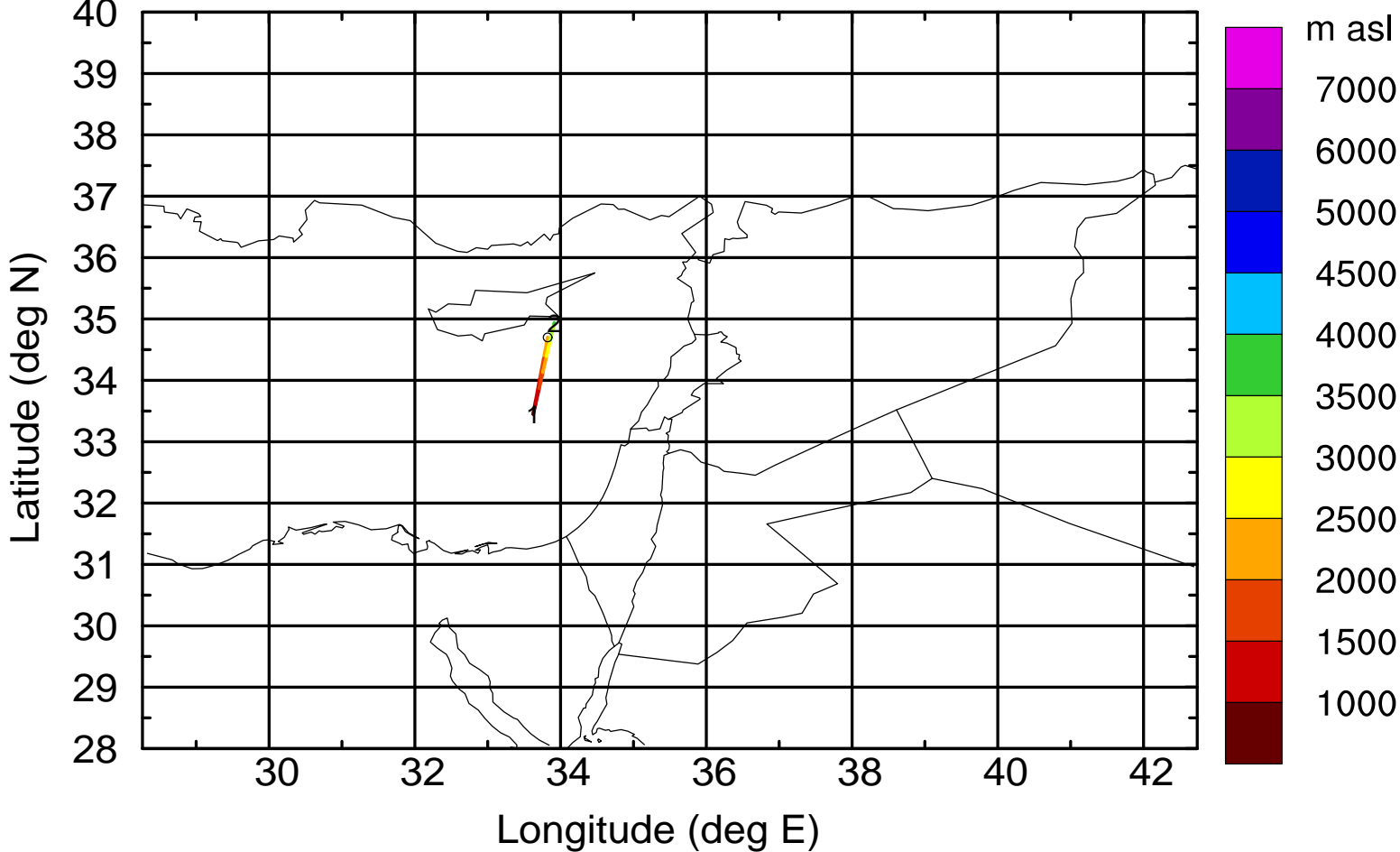
Level #17 of flight 170405a

BWD 20170405/11 -66H = 02/17 UTC



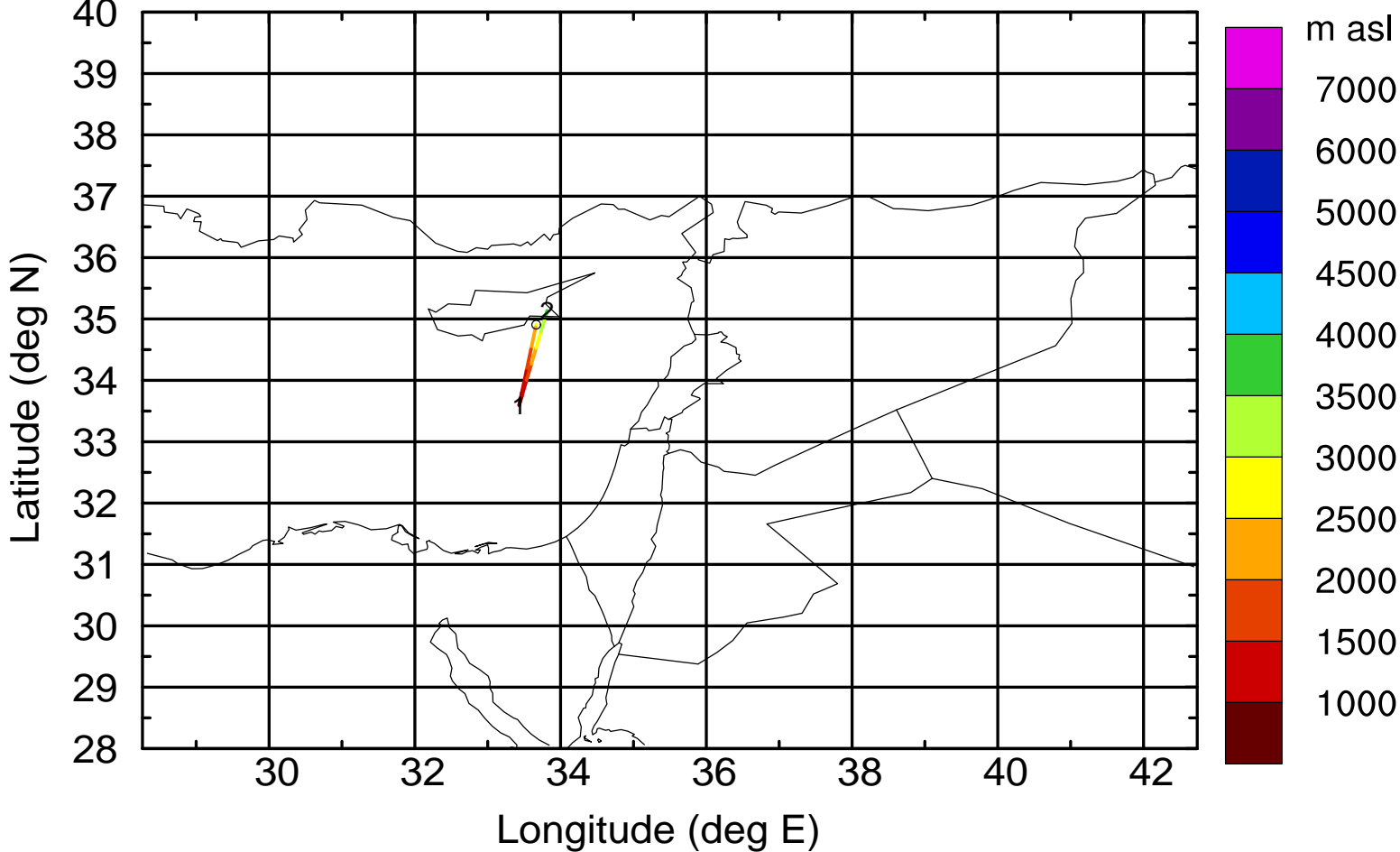
Level #17 of flight 170405a

BWD 20170405/11 -67H = 02/16 UTC



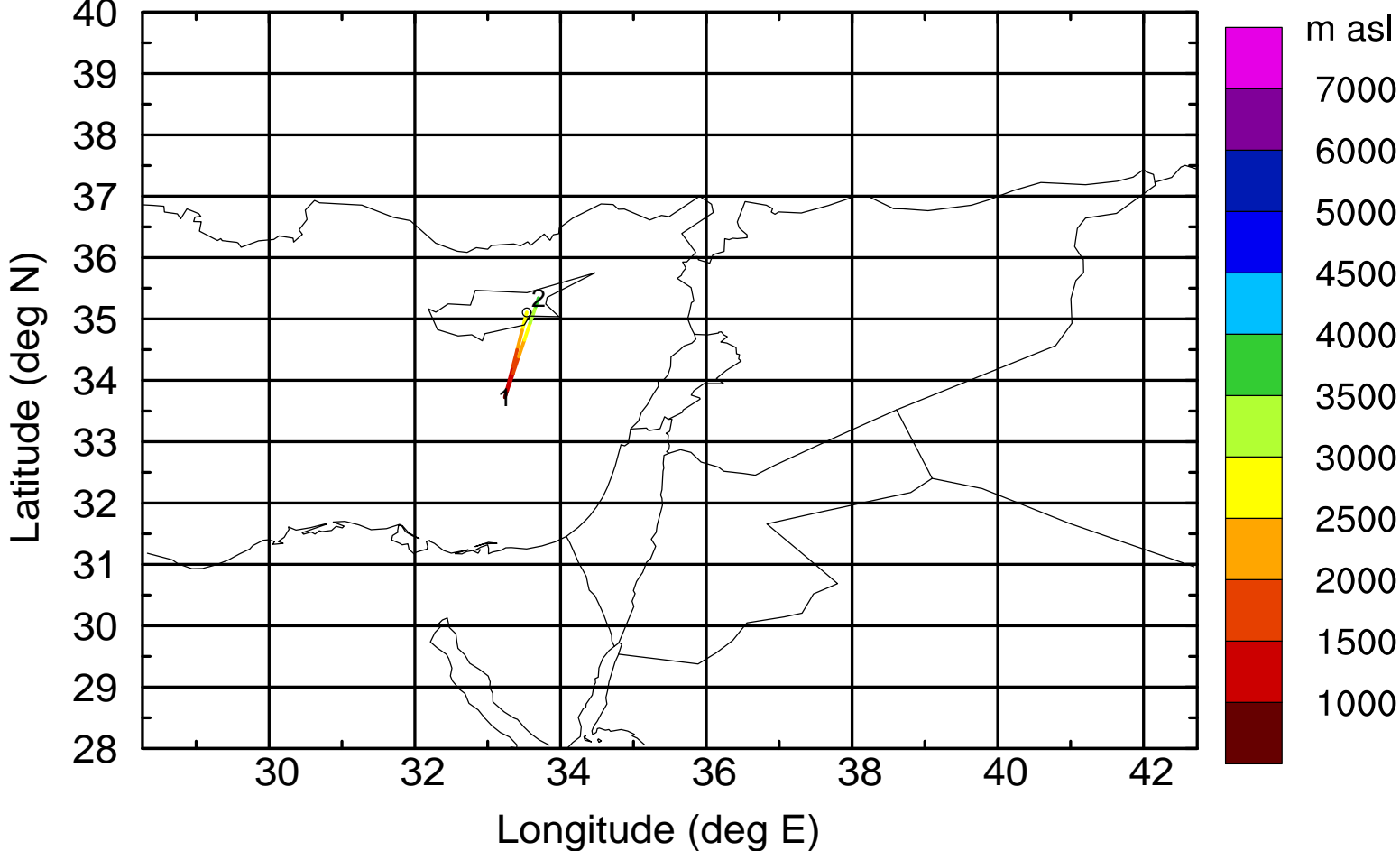
Level #17 of flight 170405a

BWD 20170405/11 -68H = 02/15 UTC



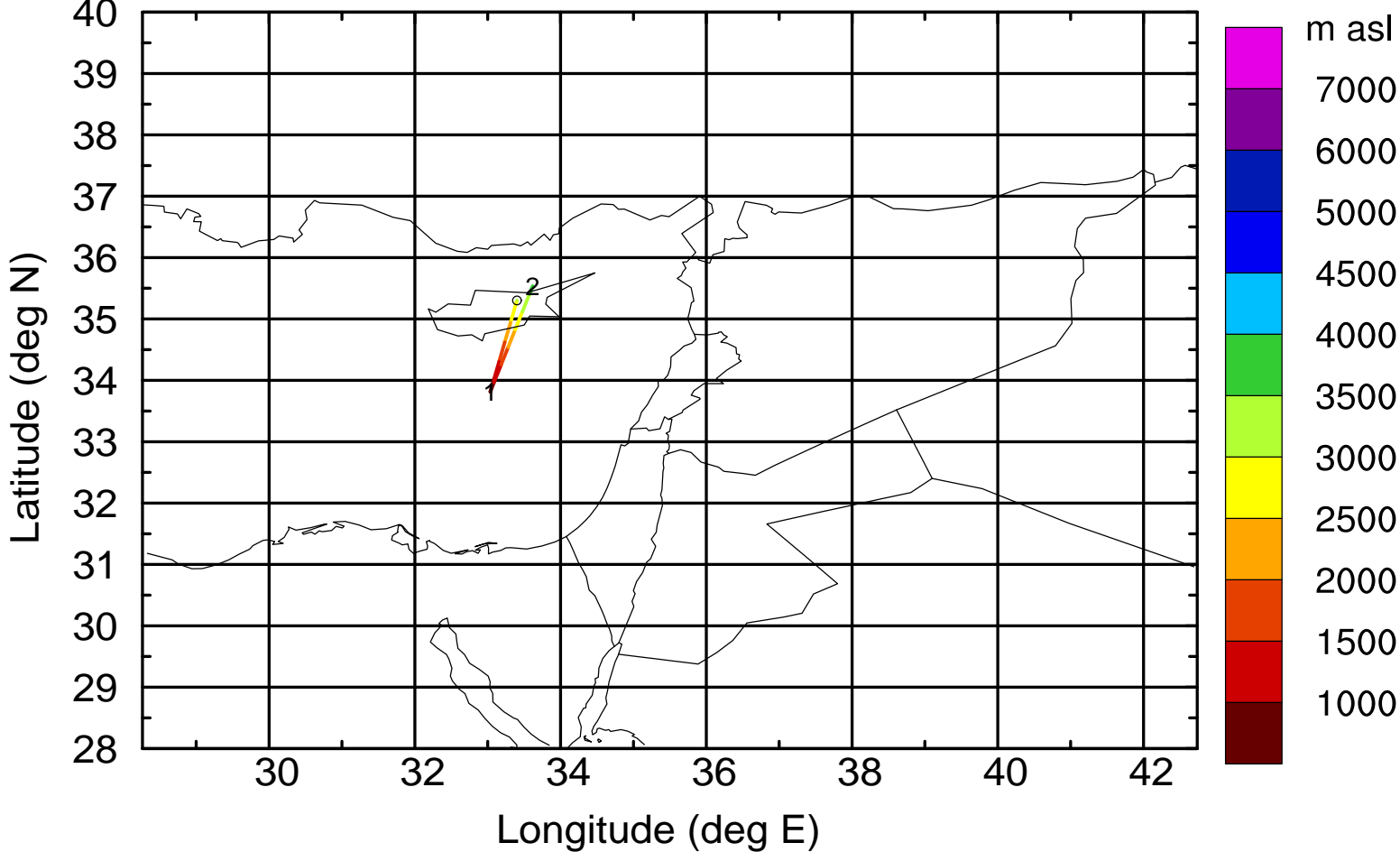
Level #17 of flight 170405a

BWD 20170405/11 -69H = 02/14 UTC



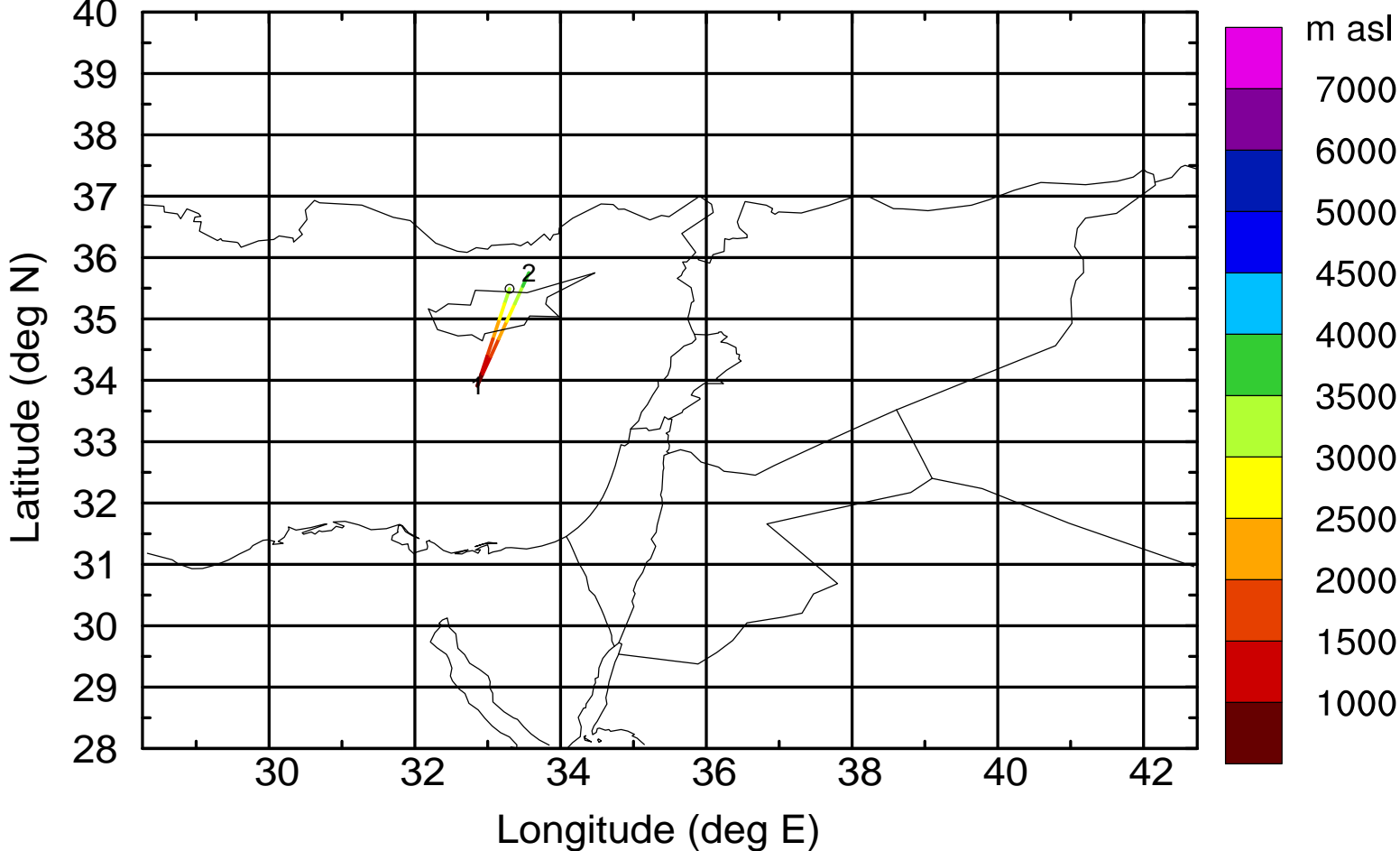
Level #17 of flight 170405a

BWD 20170405/11 -70H = 02/13 UTC



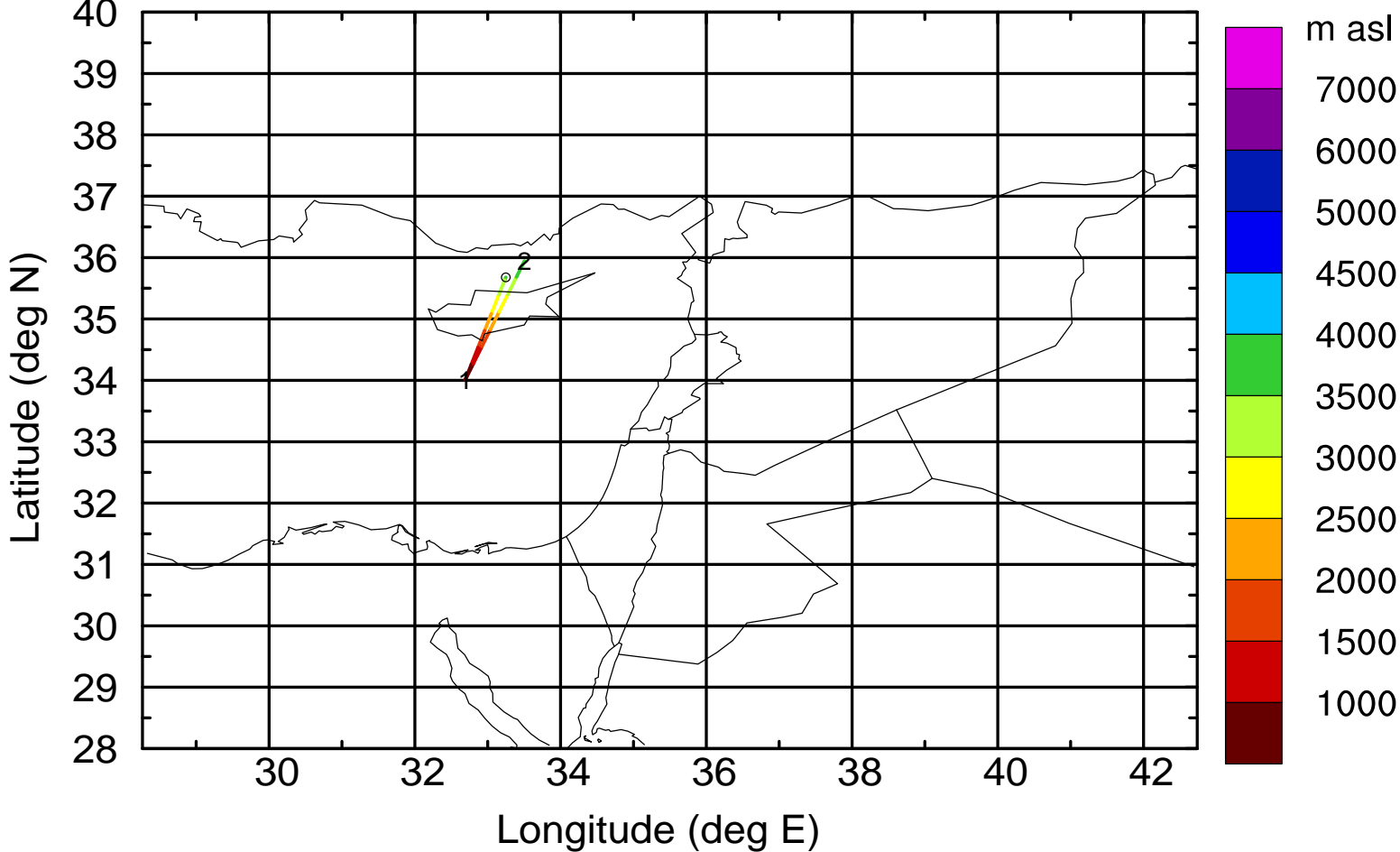
Level #17 of flight 170405a

BWD 20170405/11 -71H = 02/12 UTC



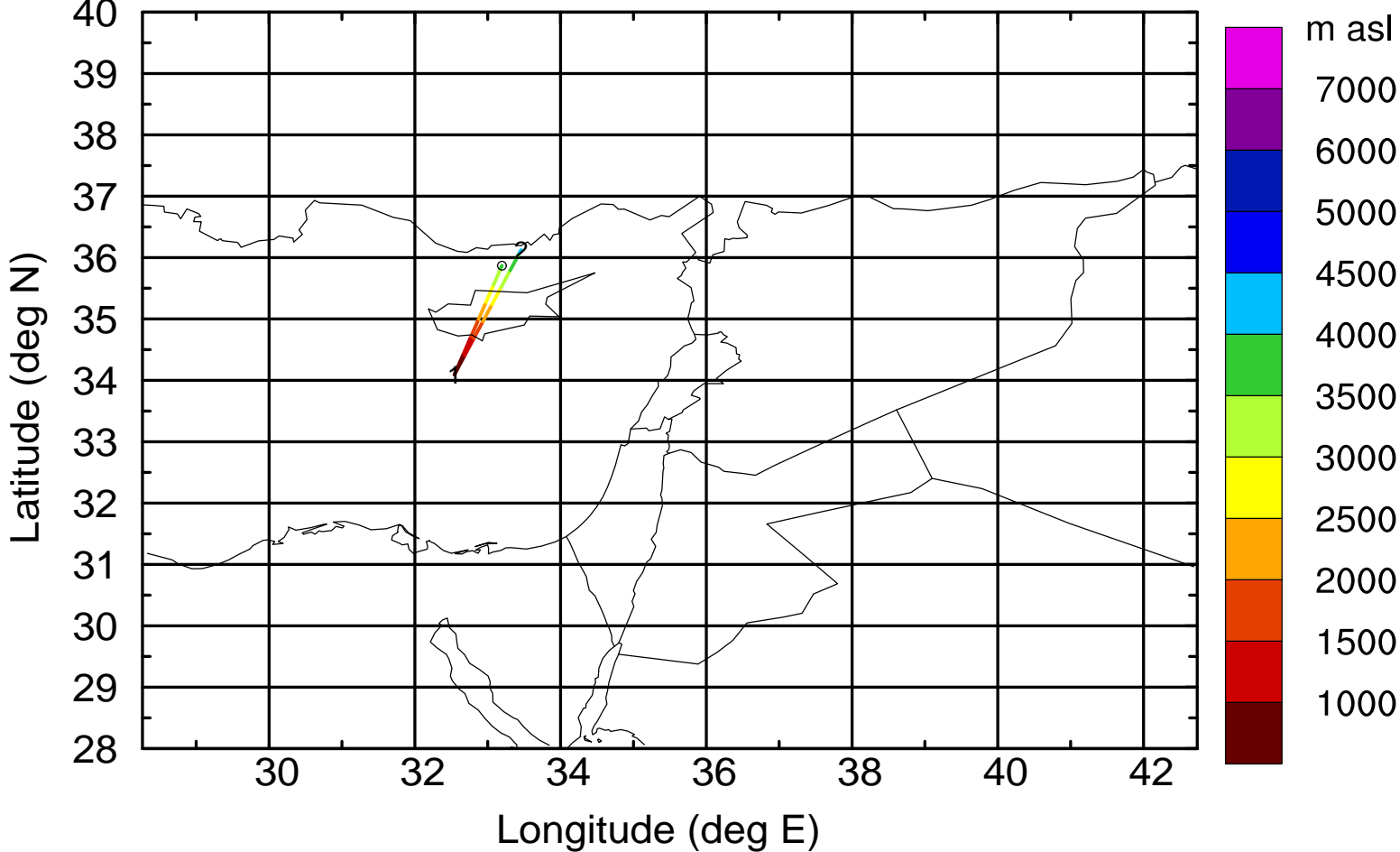
Level #17 of flight 170405a

BWD 20170405/11 -72H = 02/11 UTC



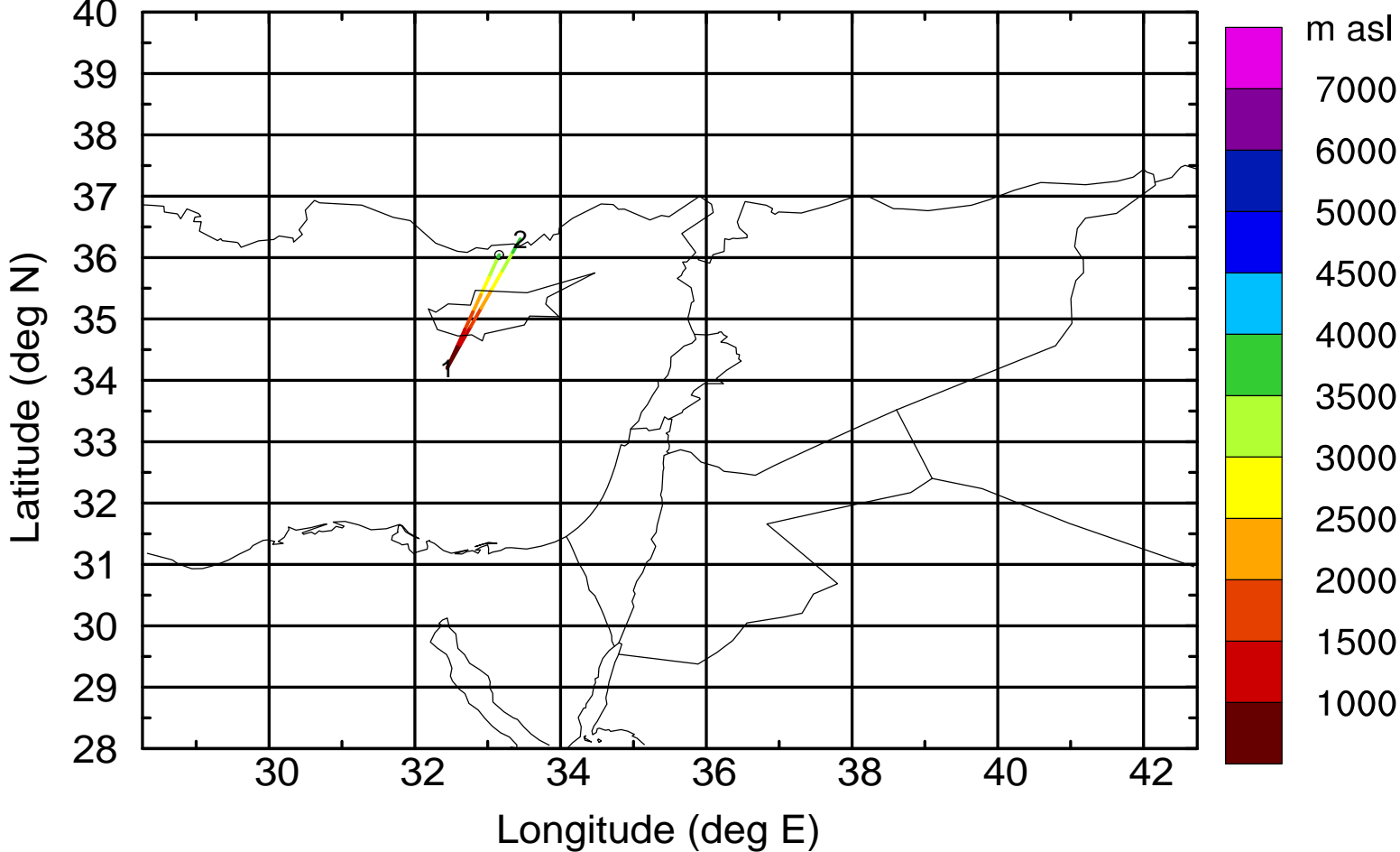
Level #17 of flight 170405a

BWD 20170405/11 -73H = 02/10 UTC



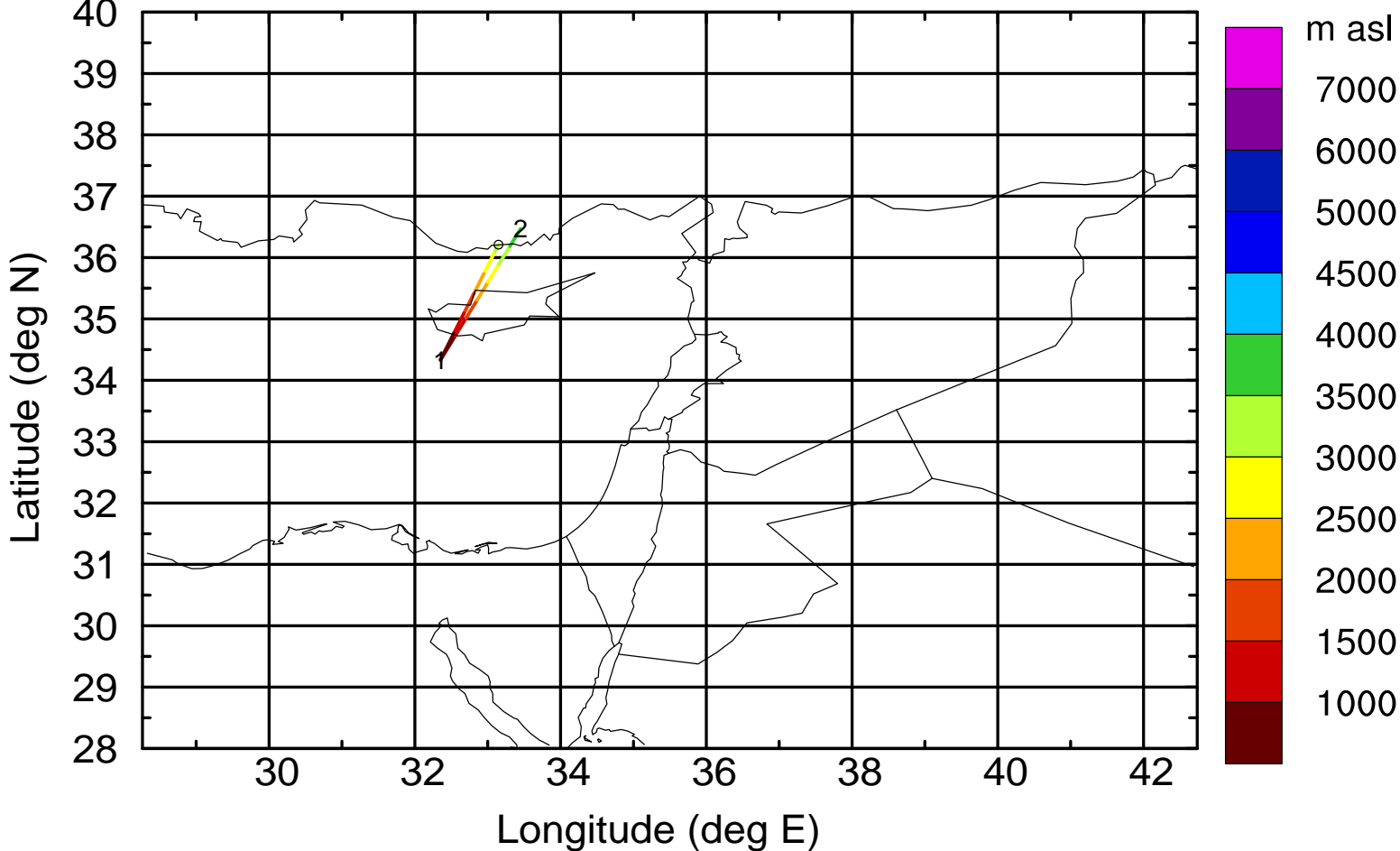
Level #17 of flight 170405a

BWD 20170405/11 -74H = 02/09 UTC



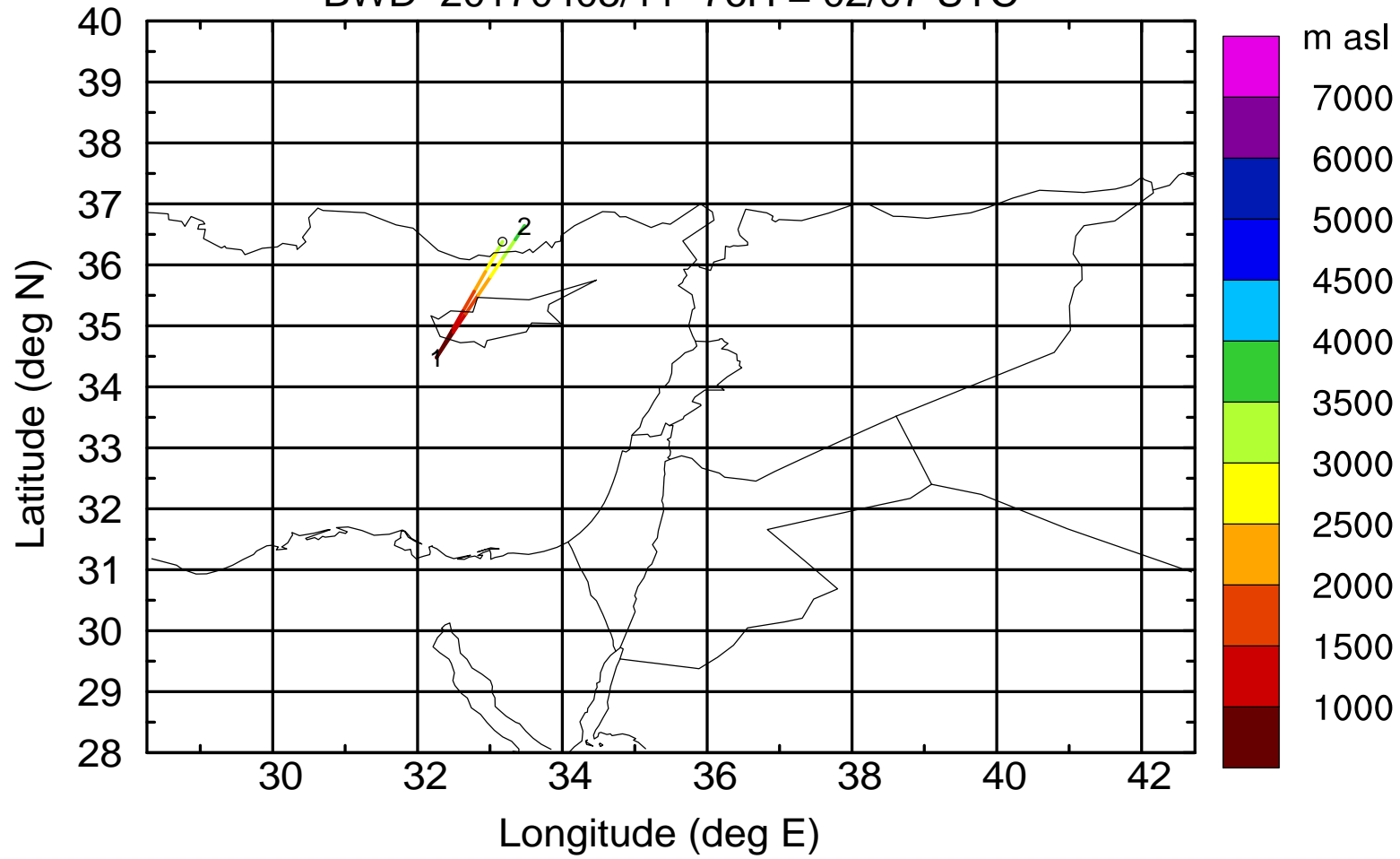
Level #17 of flight 170405a

BWD 20170405/11 -75H = 02/08 UTC



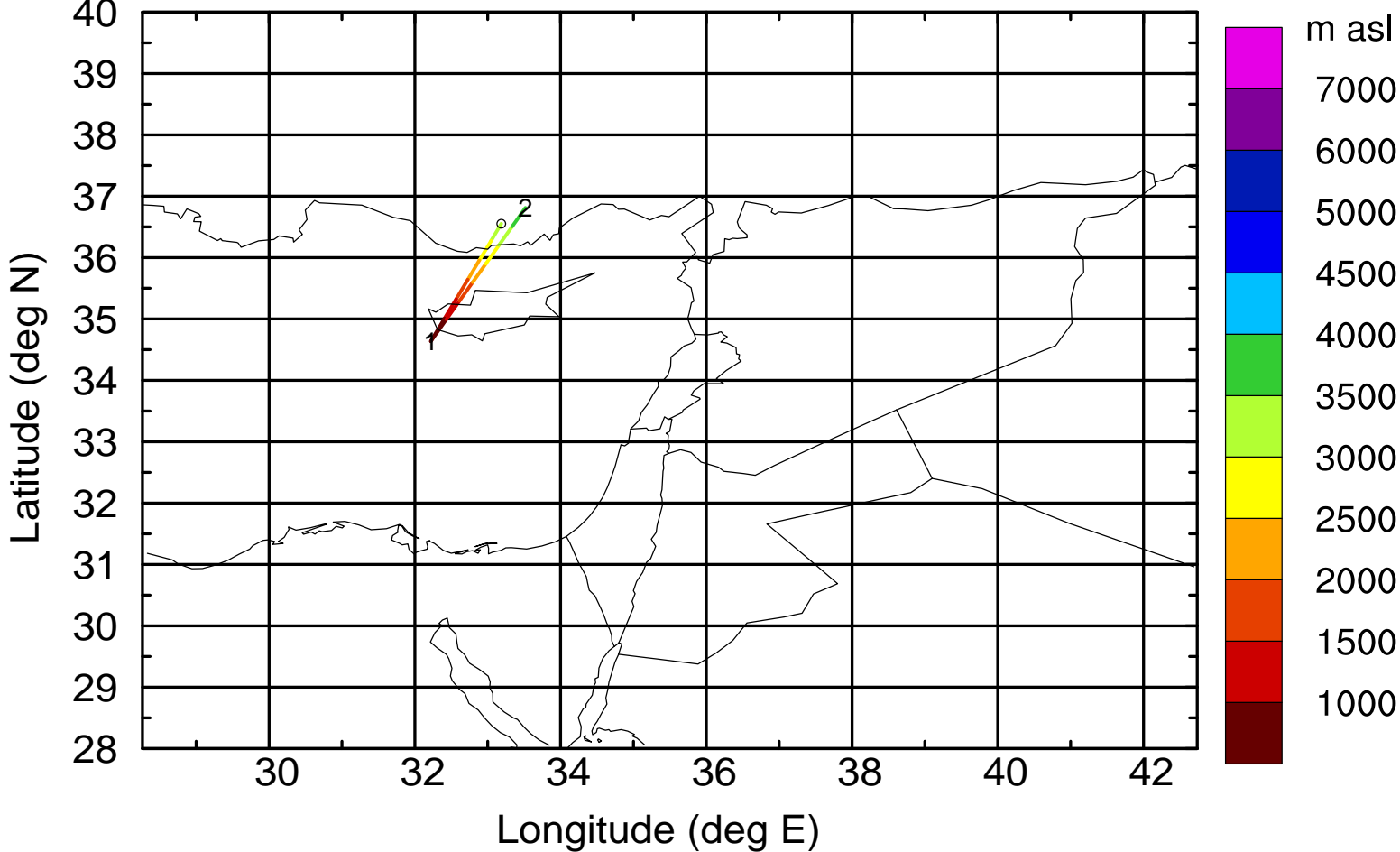
Level #17 of flight 170405a

BWD 20170405/11 -76H = 02/07 UTC



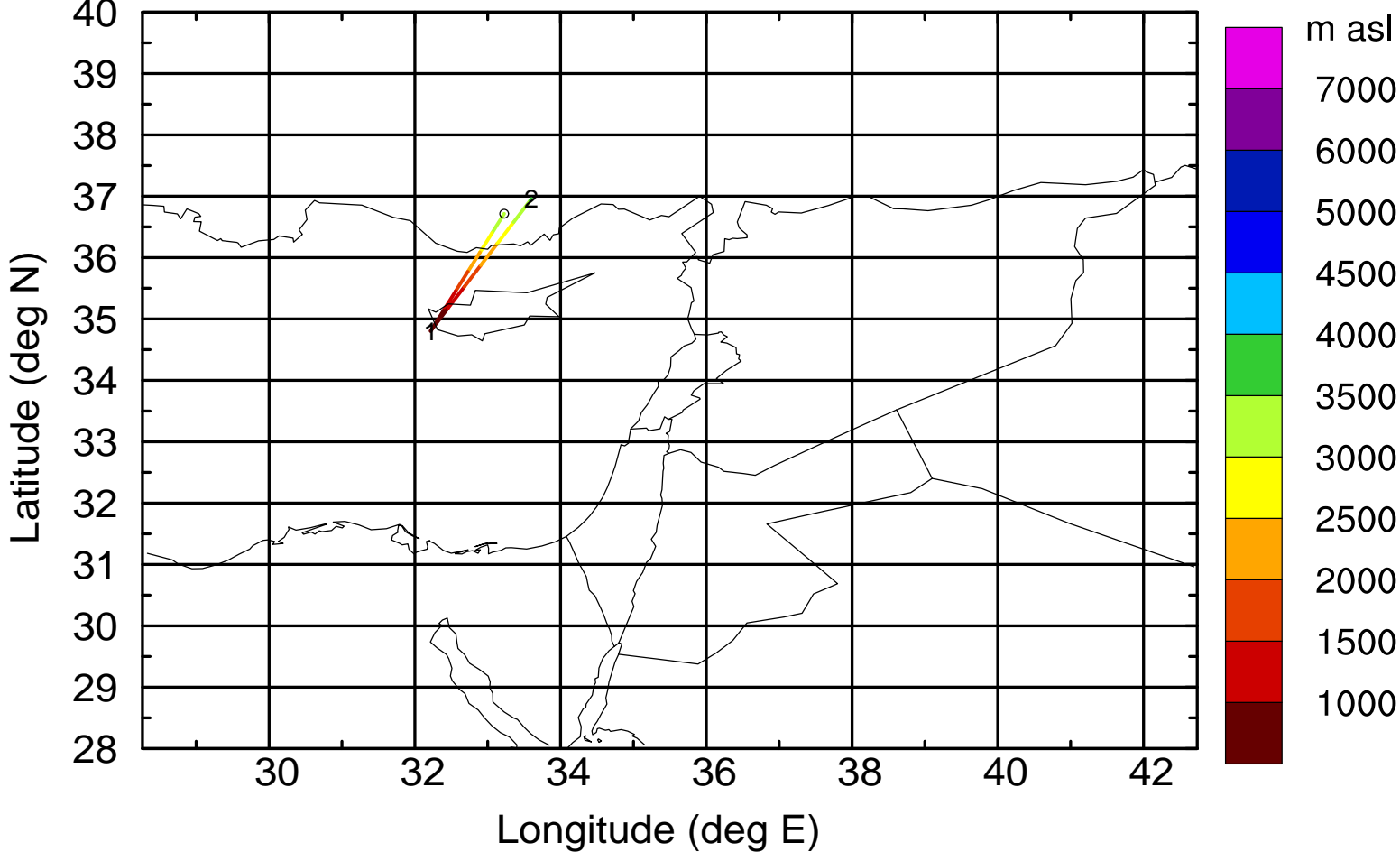
Level #17 of flight 170405a

BWD 20170405/11 -77H = 02/06 UTC



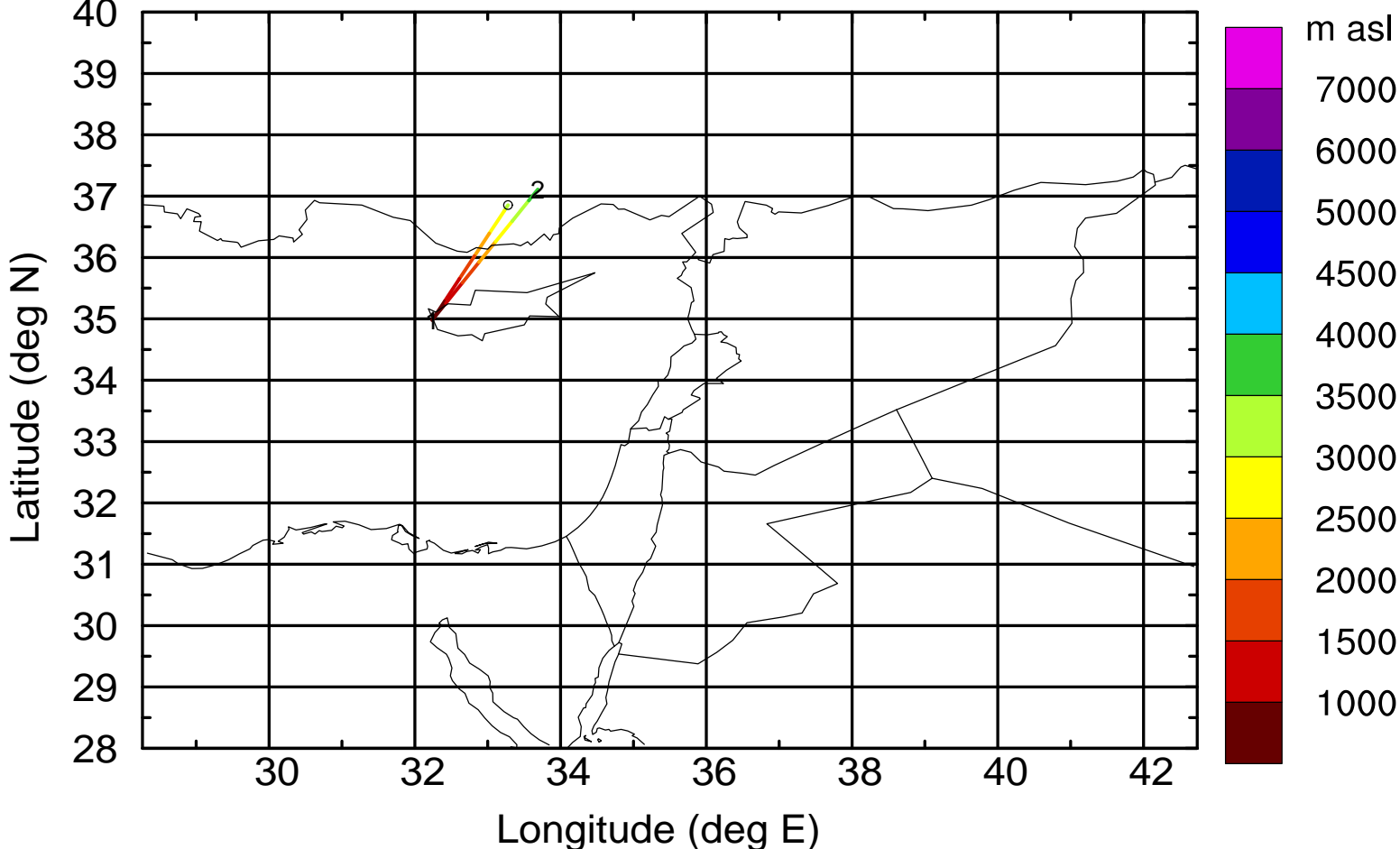
Level #17 of flight 170405a

BWD 20170405/11 -78H = 02/05 UTC



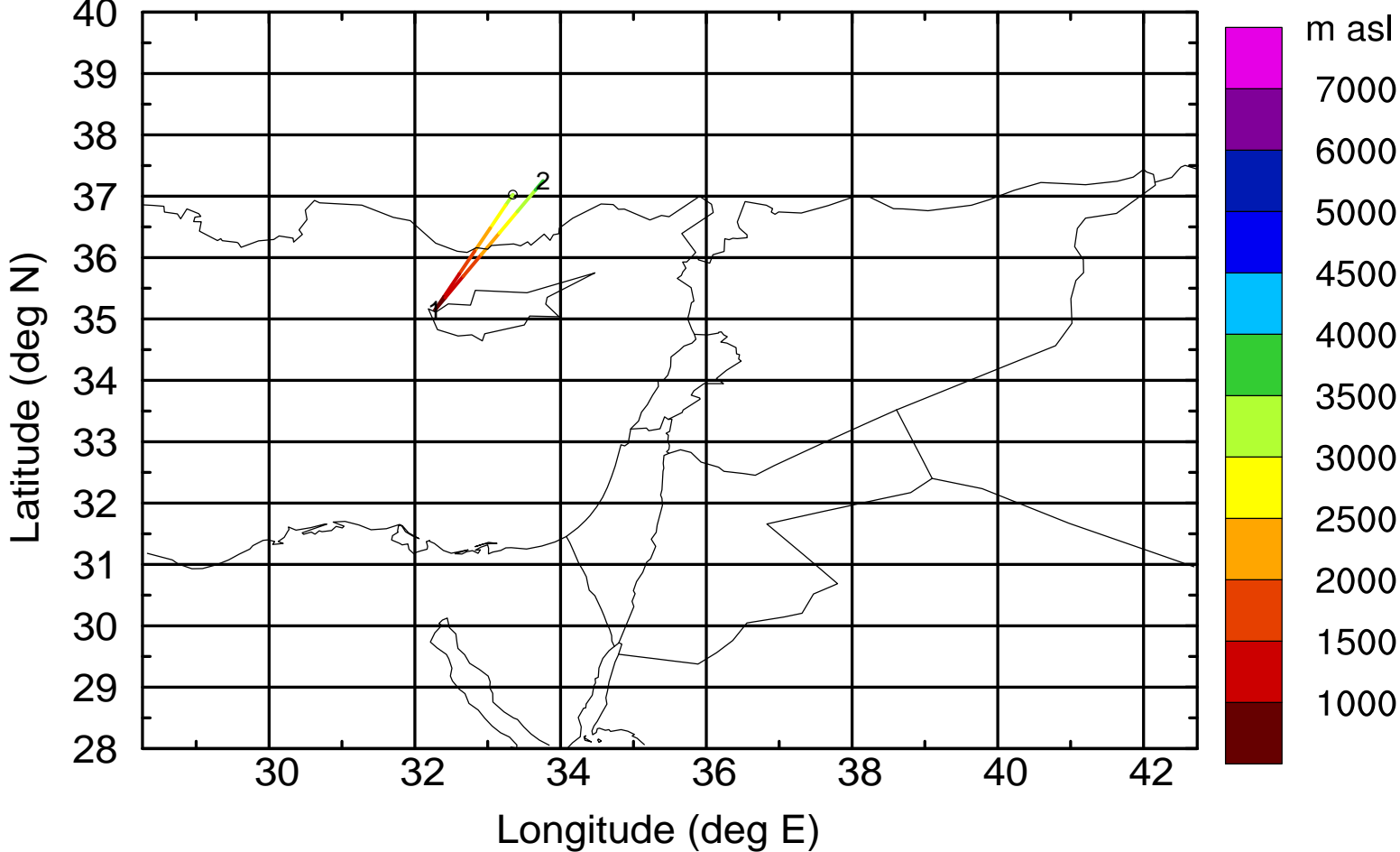
Level #17 of flight 170405a

BWD 20170405/11 -79H = 02/04 UTC



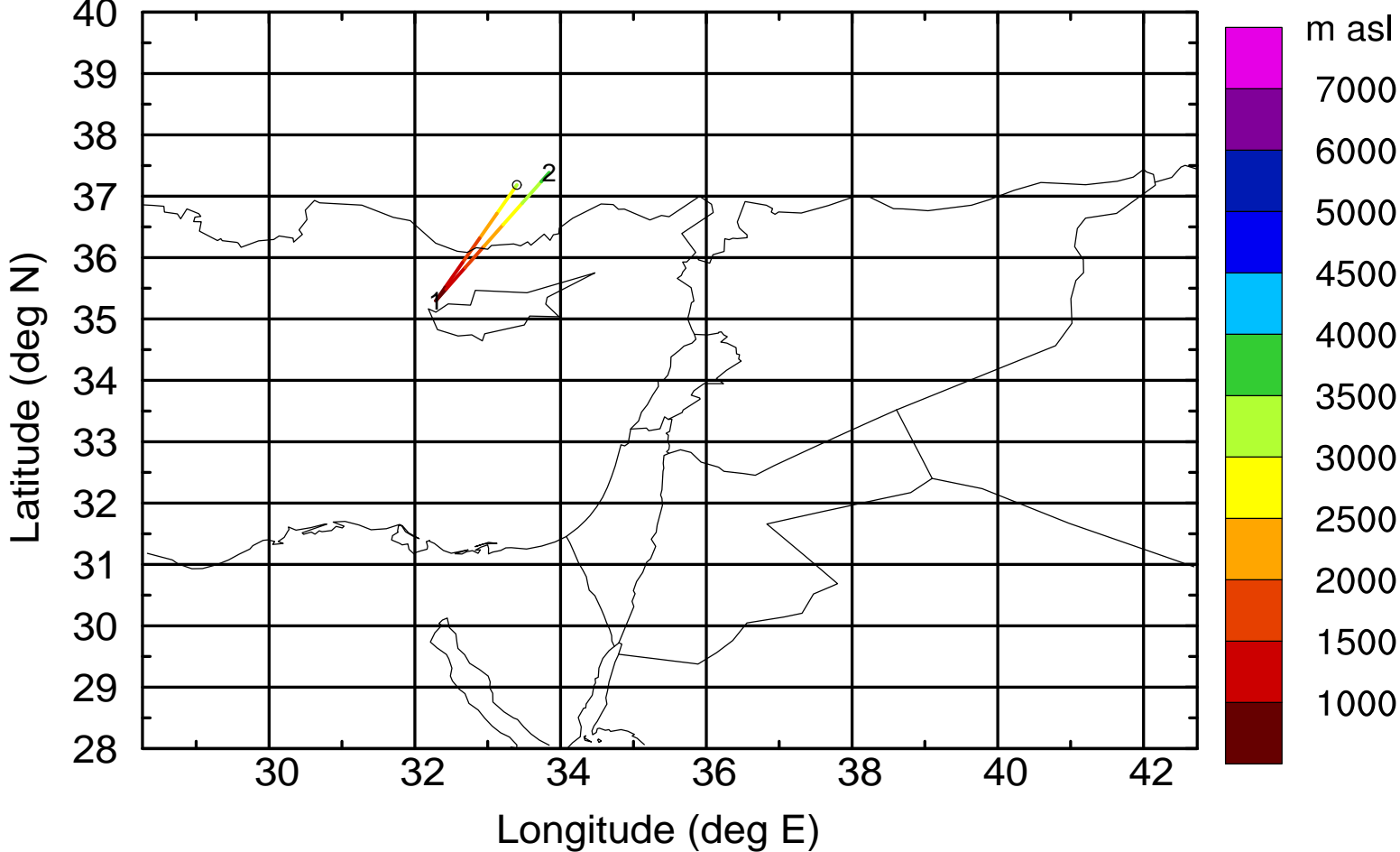
Level #17 of flight 170405a

BWD 20170405/11 -80H = 02/03 UTC



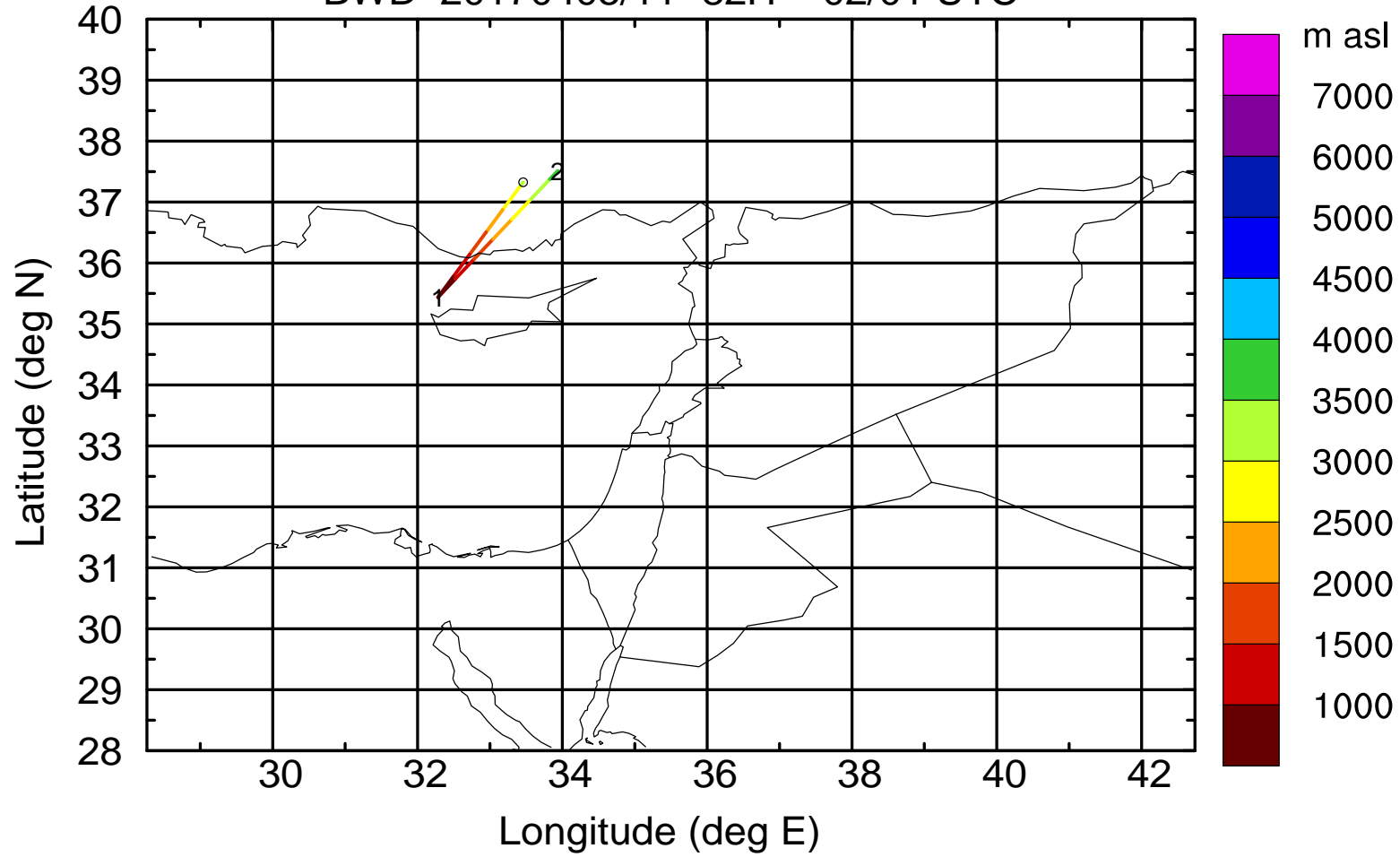
Level #17 of flight 170405a

BWD 20170405/11 -81H = 02/02 UTC



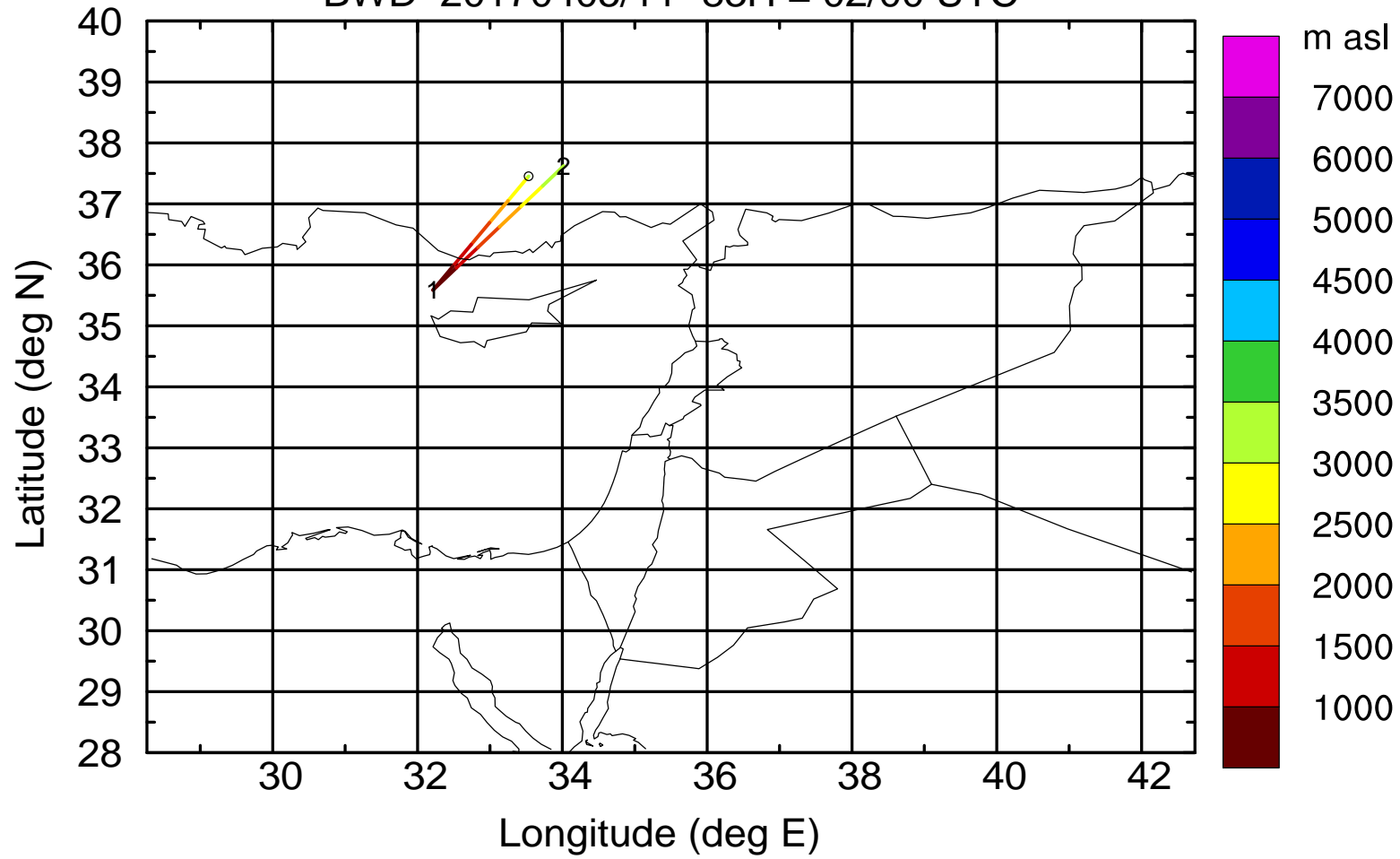
Level #17 of flight 170405a

BWD 20170405/11 -82H = 02/01 UTC



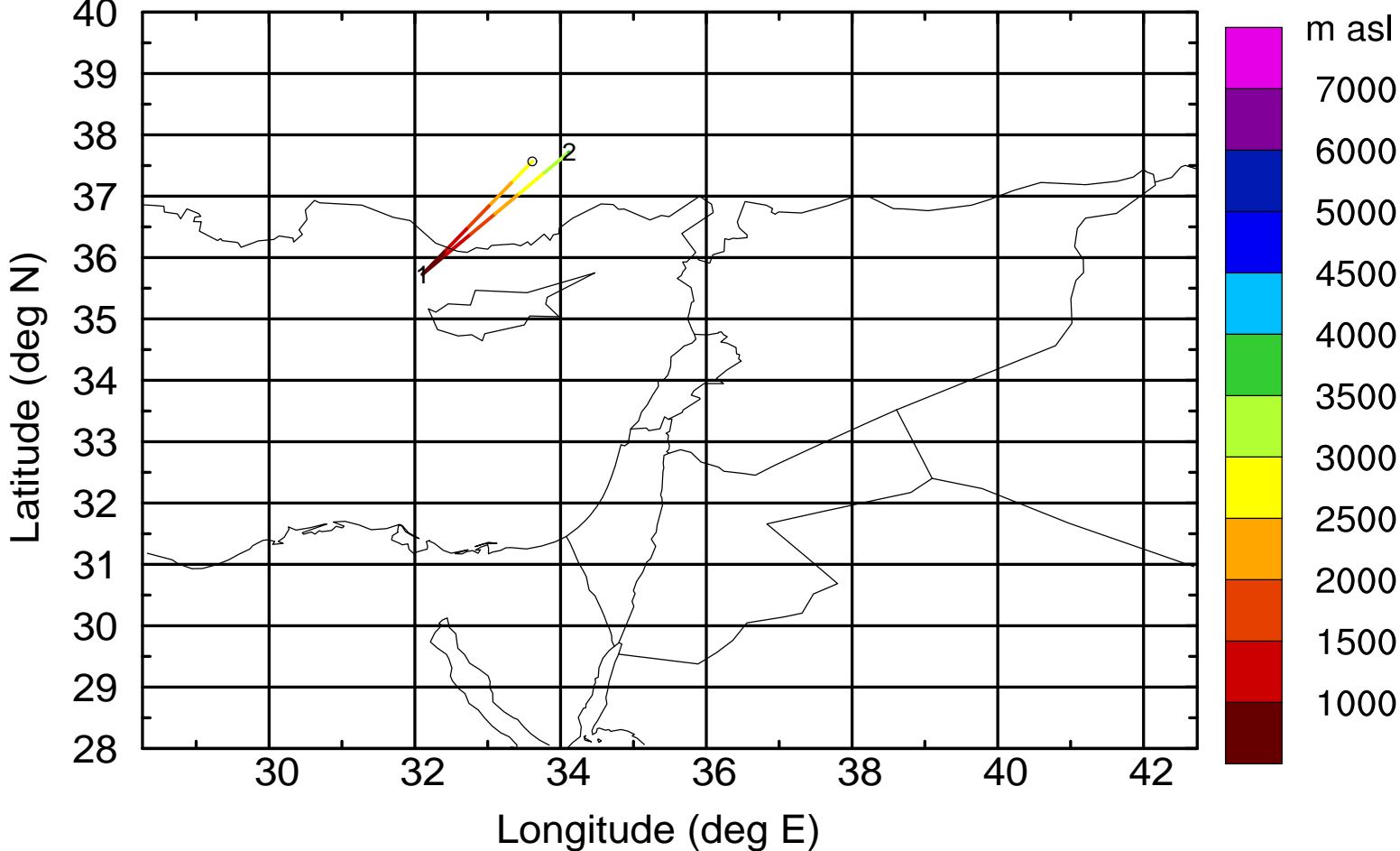
Level #17 of flight 170405a

BWD 20170405/11 -83H = 02/00 UTC



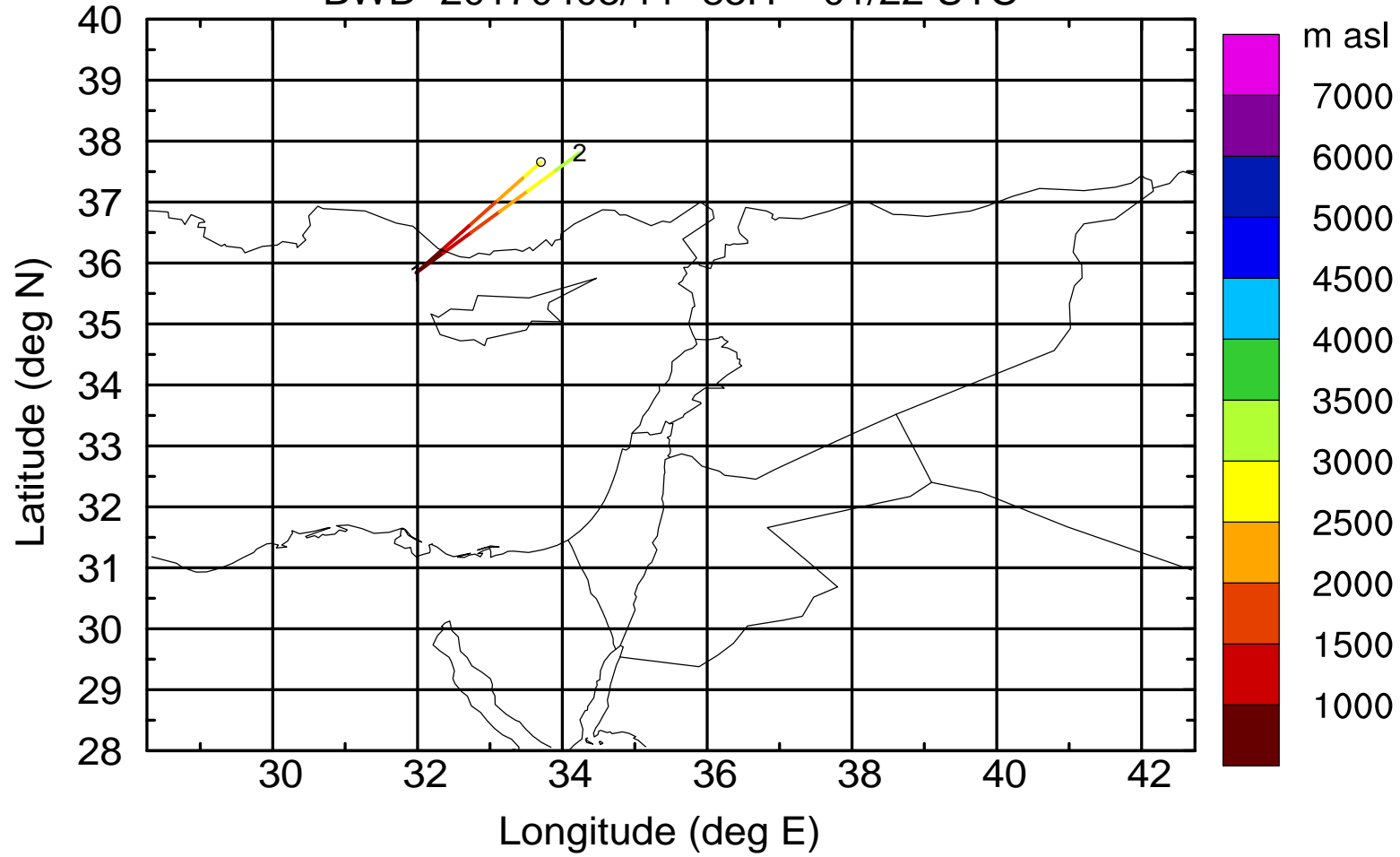
Level #17 of flight 170405a

BWD 20170405/11 -84H = 01/23 UTC



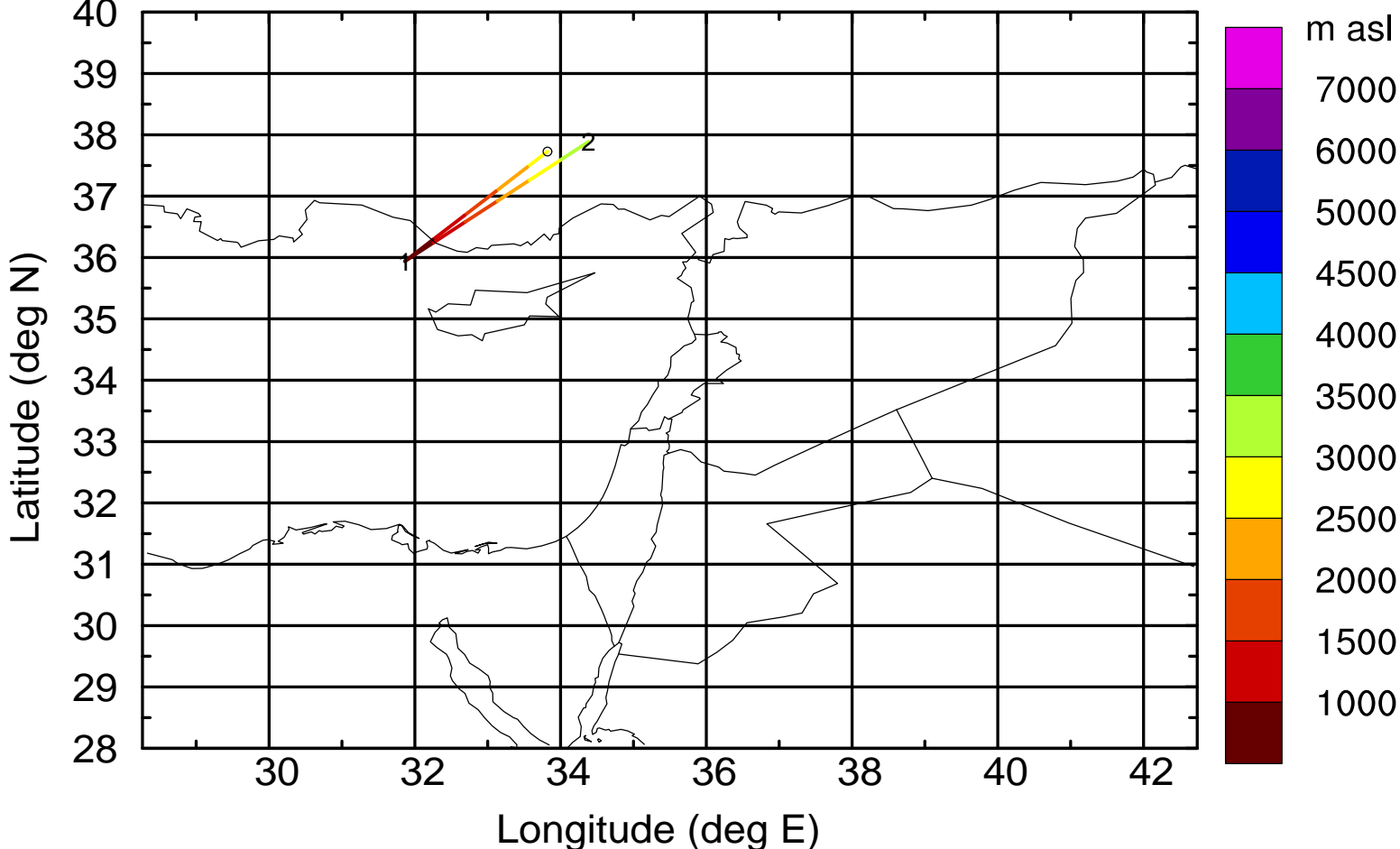
Level #17 of flight 170405a

BWD 20170405/11 -85H = 01/22 UTC



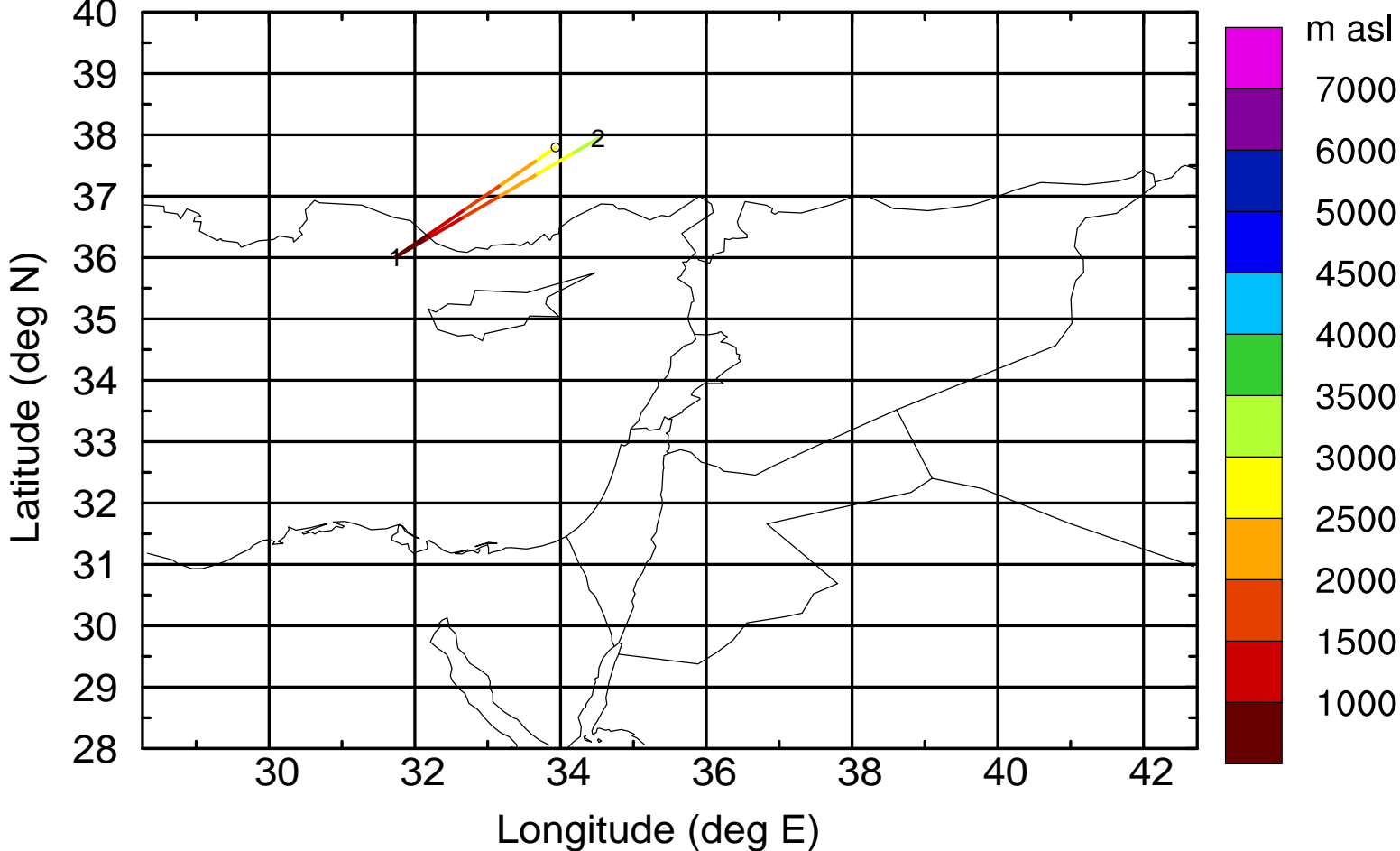
Level #17 of flight 170405a

BWD 20170405/11 -86H = 01/21 UTC



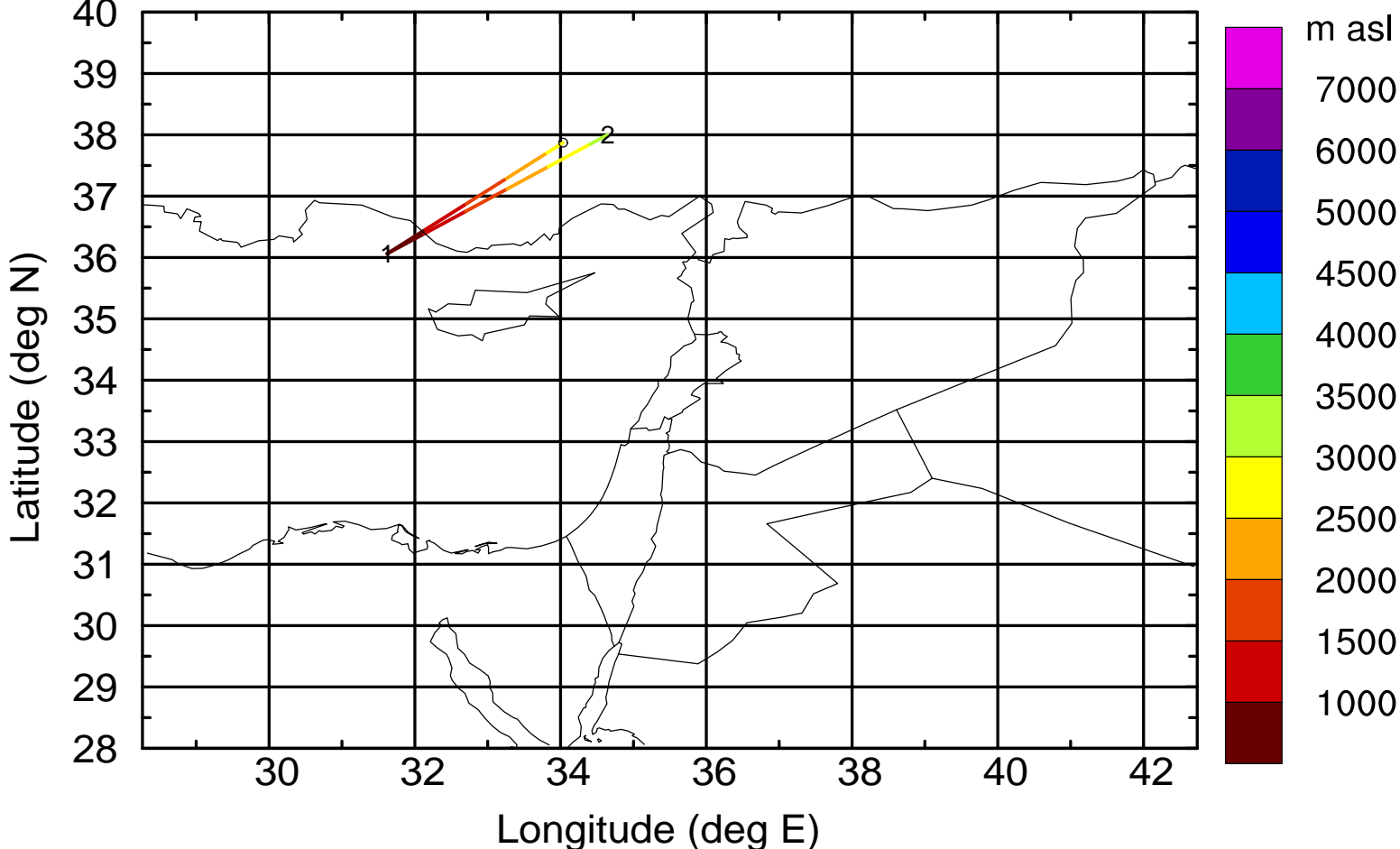
Level #17 of flight 170405a

BWD 20170405/11 -87H = 01/20 UTC



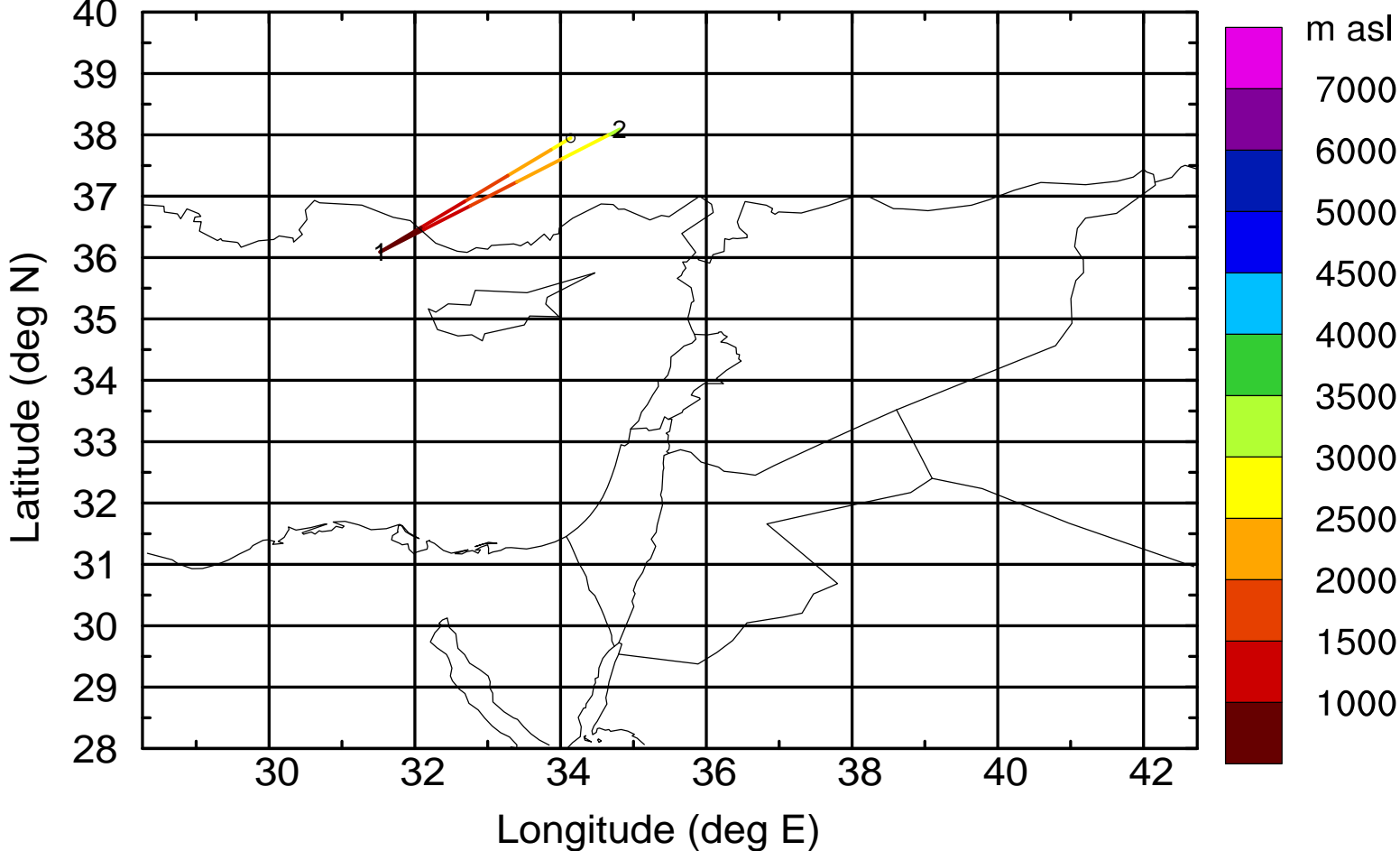
Level #17 of flight 170405a

BWD 20170405/11 -88H = 01/19 UTC



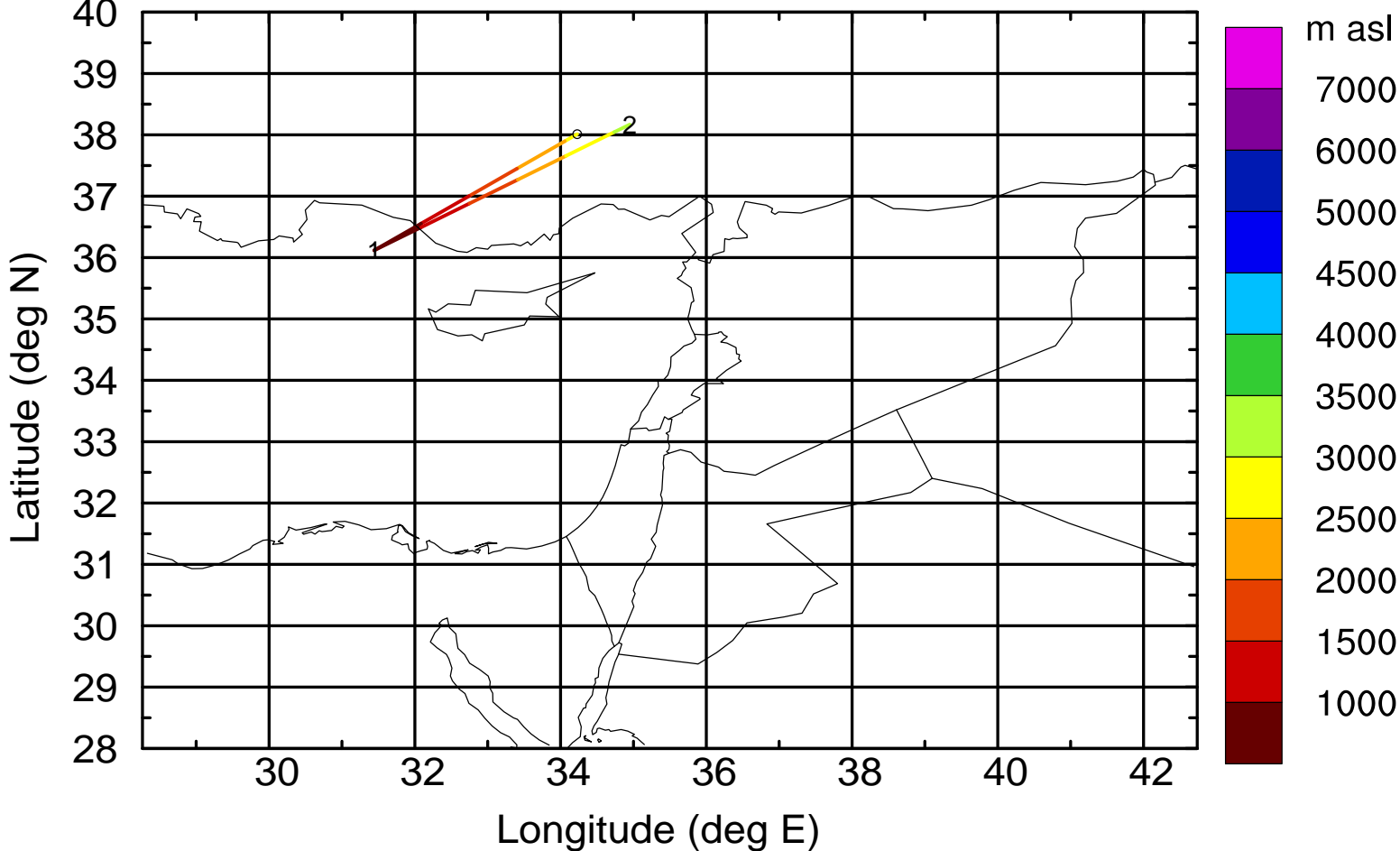
Level #17 of flight 170405a

BWD 20170405/11 -89H = 01/18 UTC



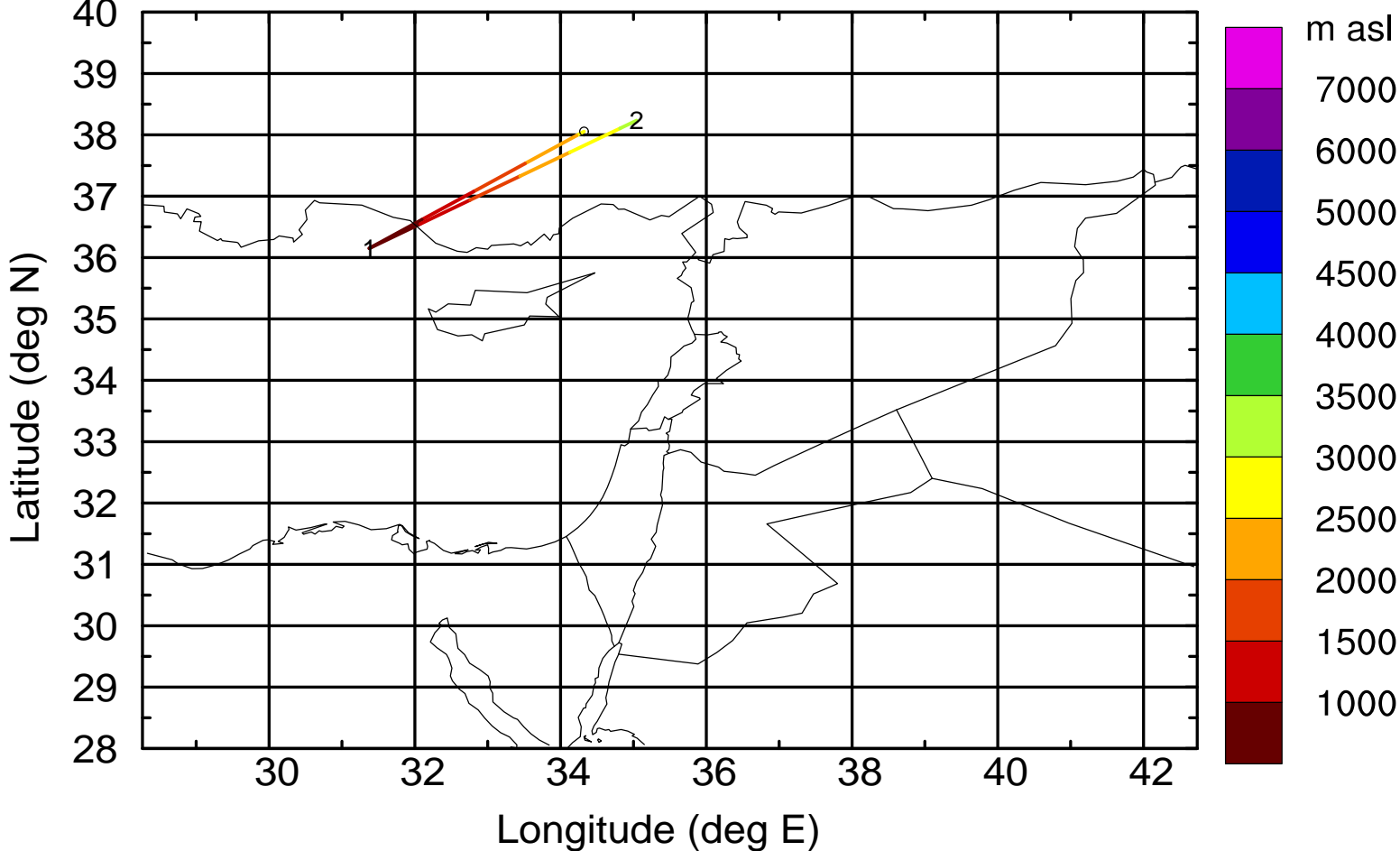
Level #17 of flight 170405a

BWD 20170405/11 -90H = 01/17 UTC



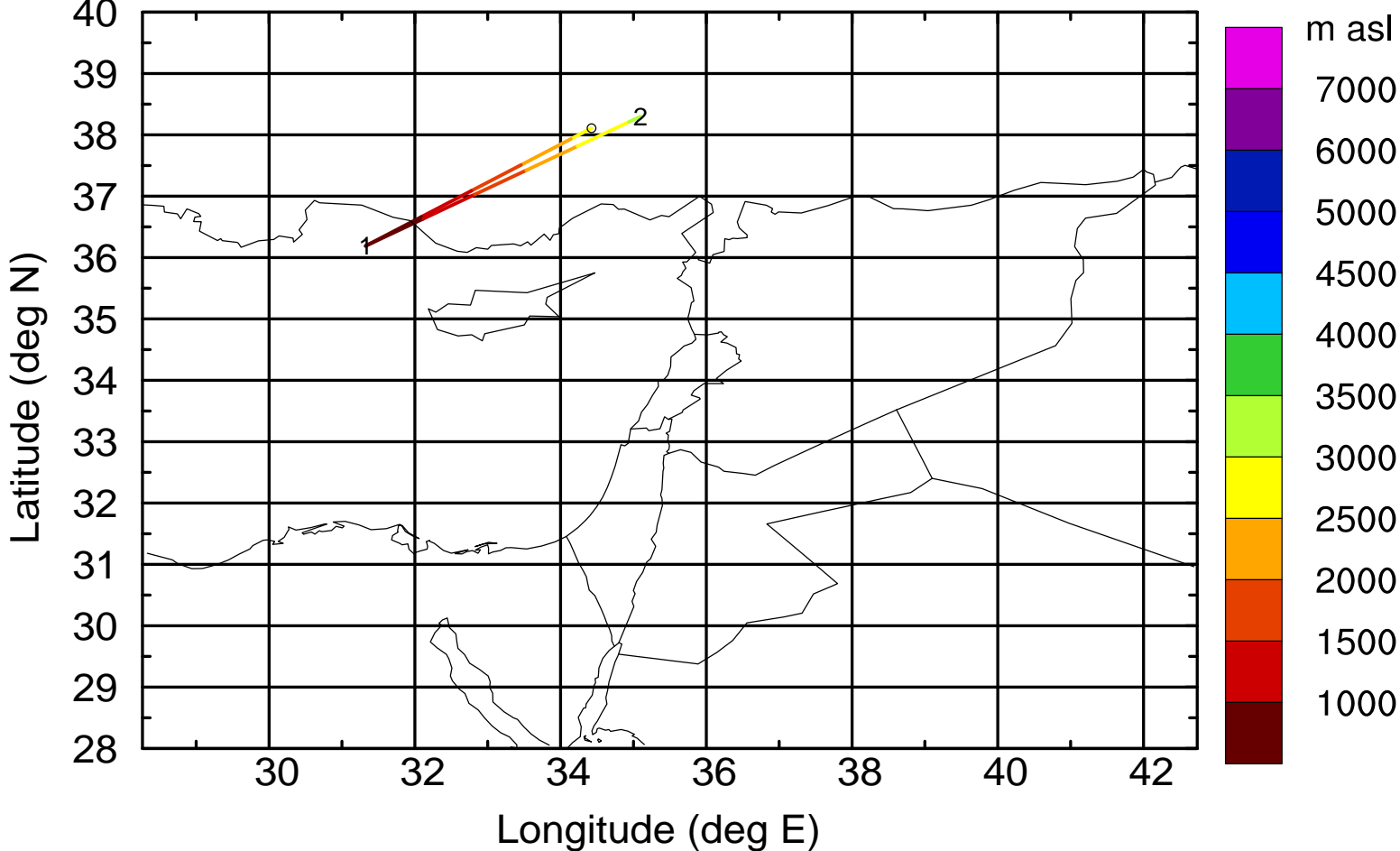
Level #17 of flight 170405a

BWD 20170405/11 -91H = 01/16 UTC



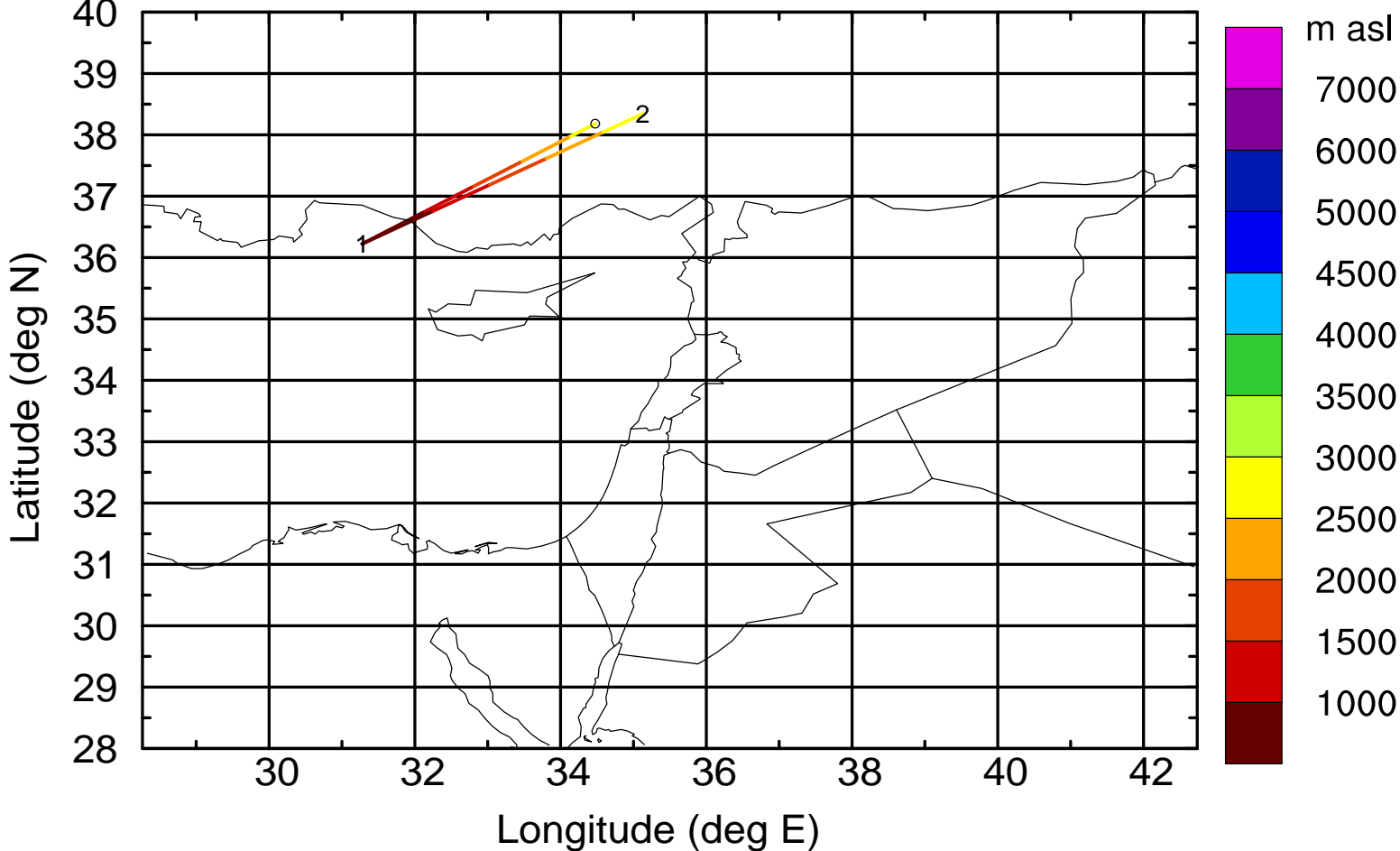
Level #17 of flight 170405a

BWD 20170405/11 -92H = 01/15 UTC



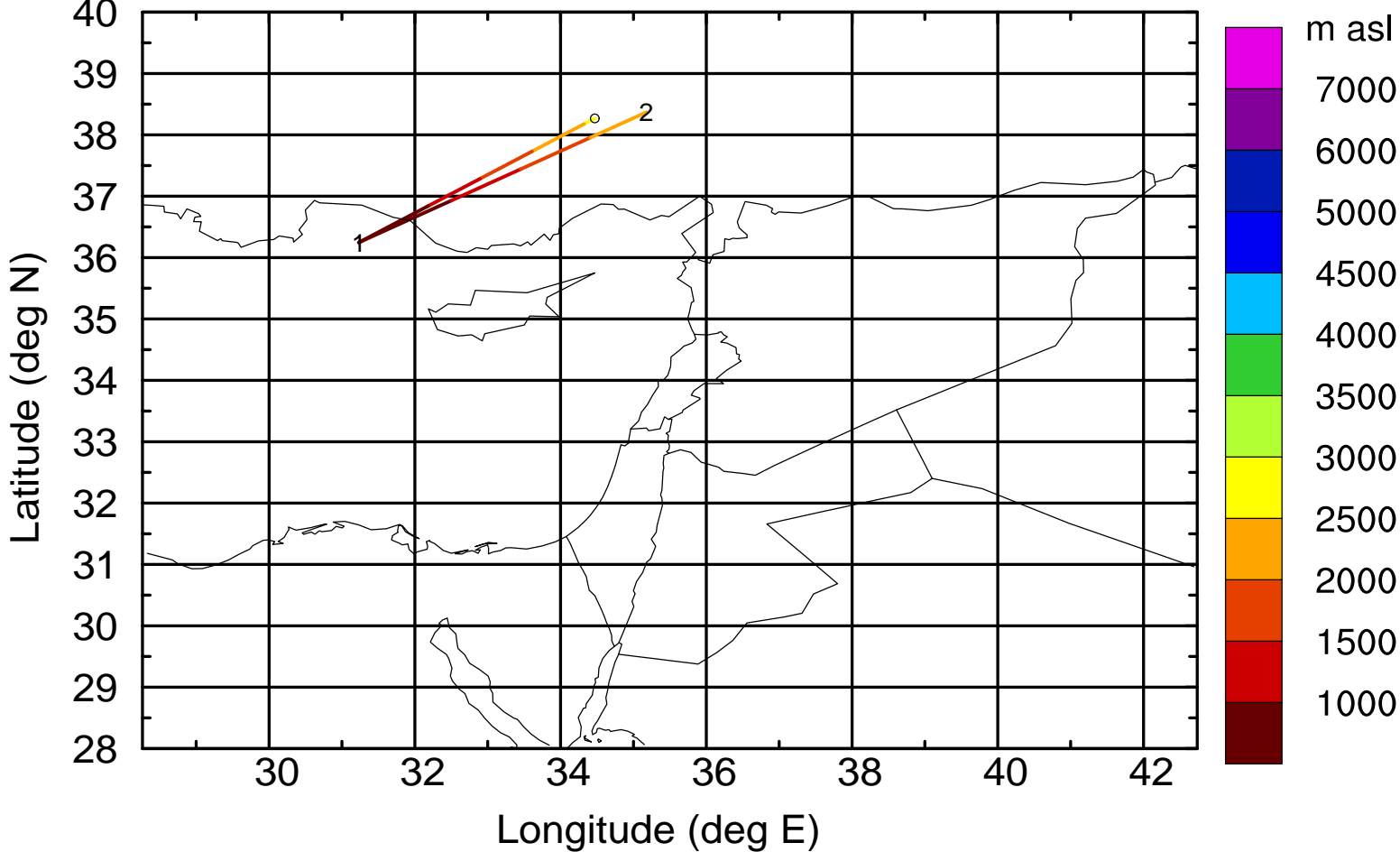
Level #17 of flight 170405a

BWD 20170405/11 -93H = 01/14 UTC



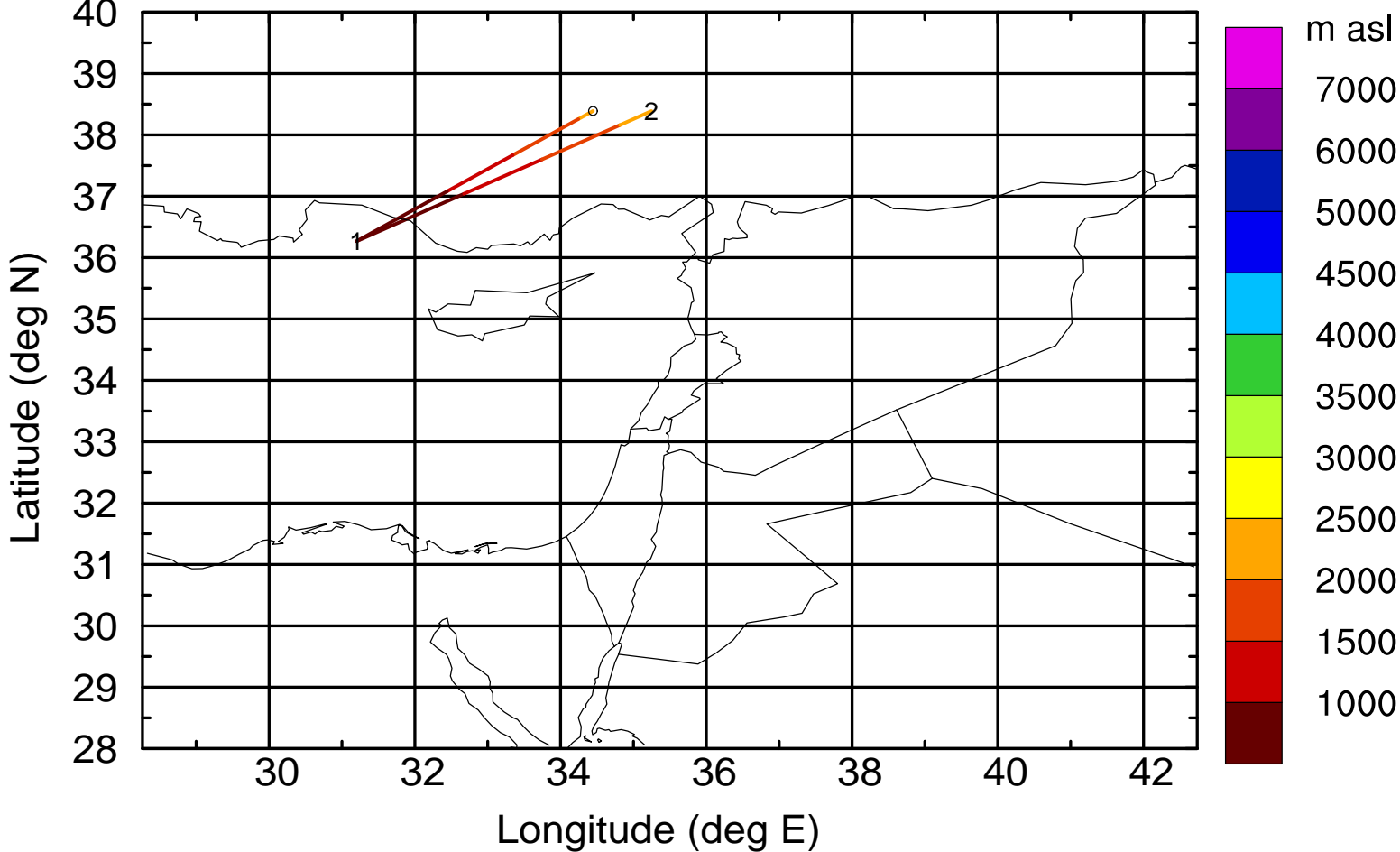
Level #17 of flight 170405a

BWD 20170405/11 -94H = 01/13 UTC



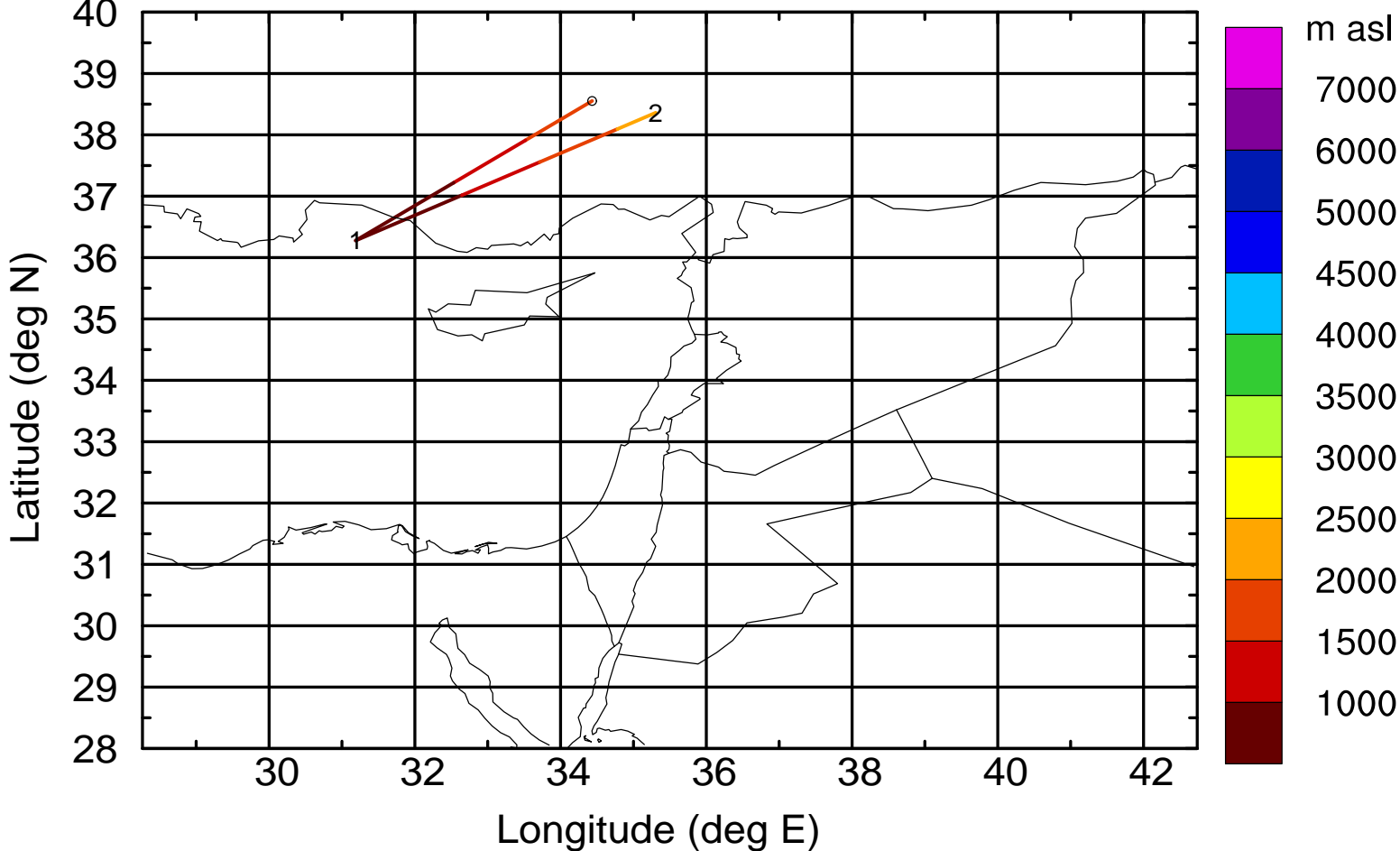
Level #17 of flight 170405a

BWD 20170405/11 -95H = 01/12 UTC



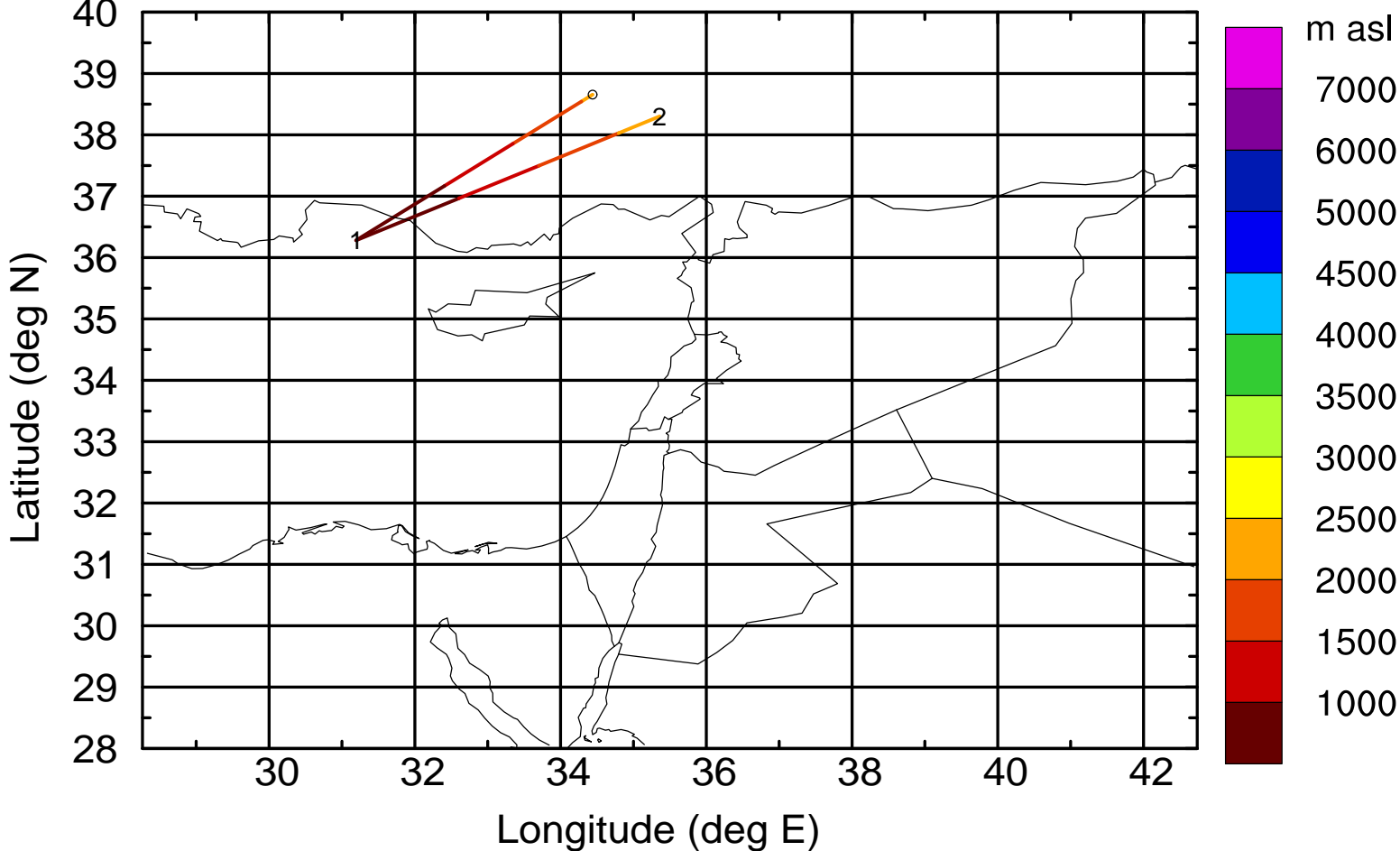
Level #17 of flight 170405a

BWD 20170405/11 -96H = 01/11 UTC



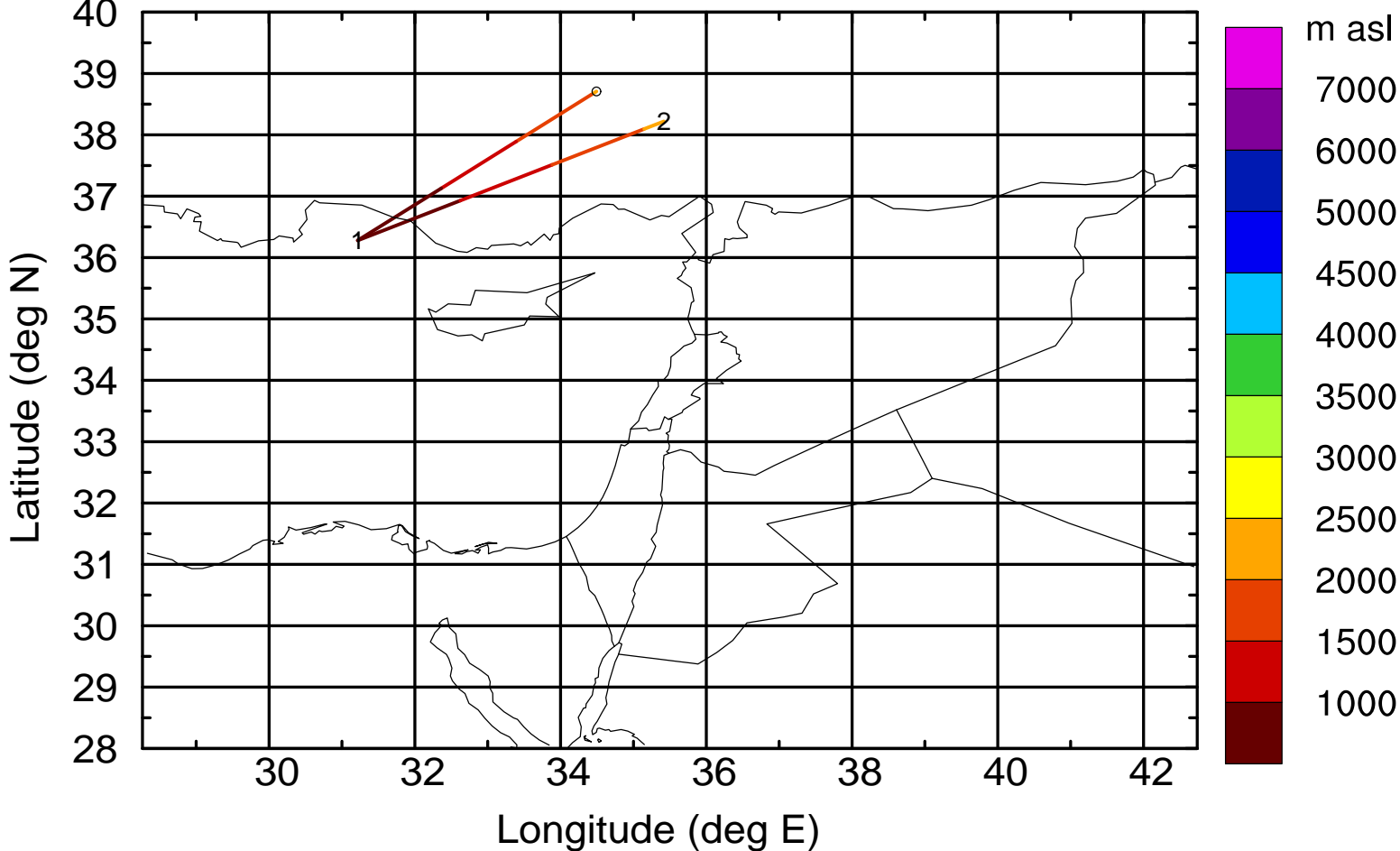
Level #17 of flight 170405a

BWD 20170405/11 -97H = 01/10 UTC



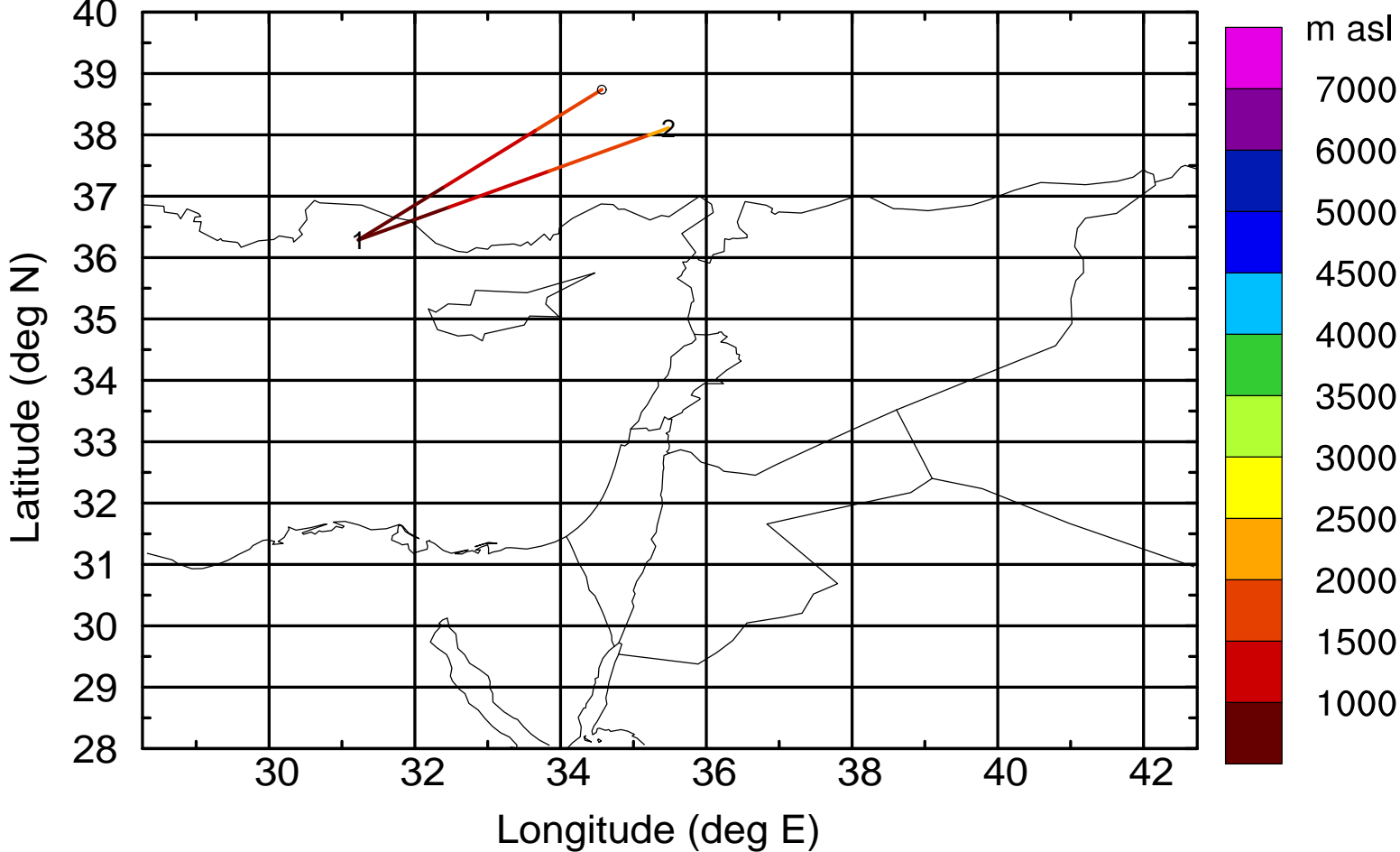
Level #17 of flight 170405a

BWD 20170405/11 -98H = 01/09 UTC



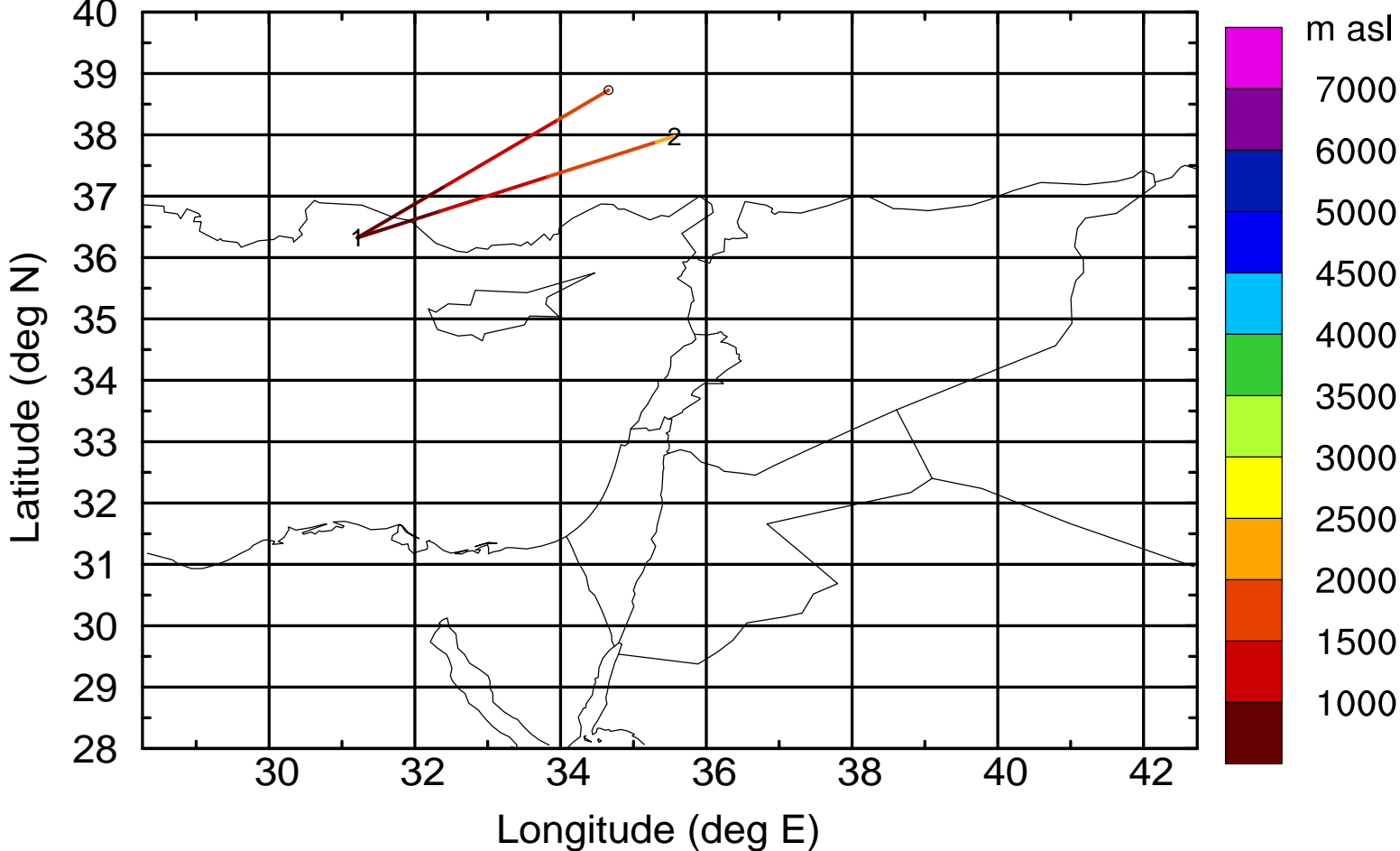
Level #17 of flight 170405a

BWD 20170405/11 -99H = 01/08 UTC



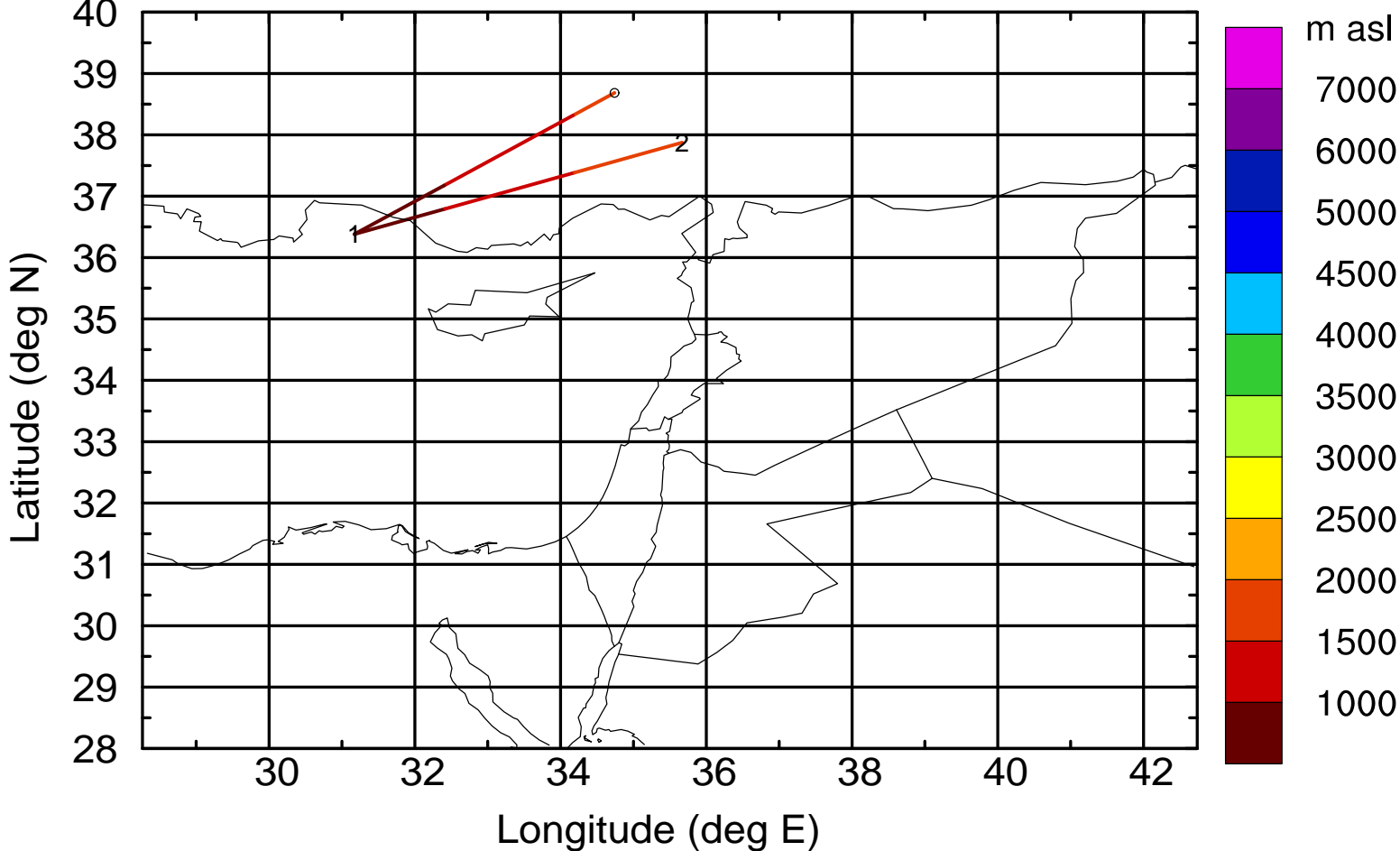
Level #17 of flight 170405a

BWD 20170405/11-100H = 01/07 UTC



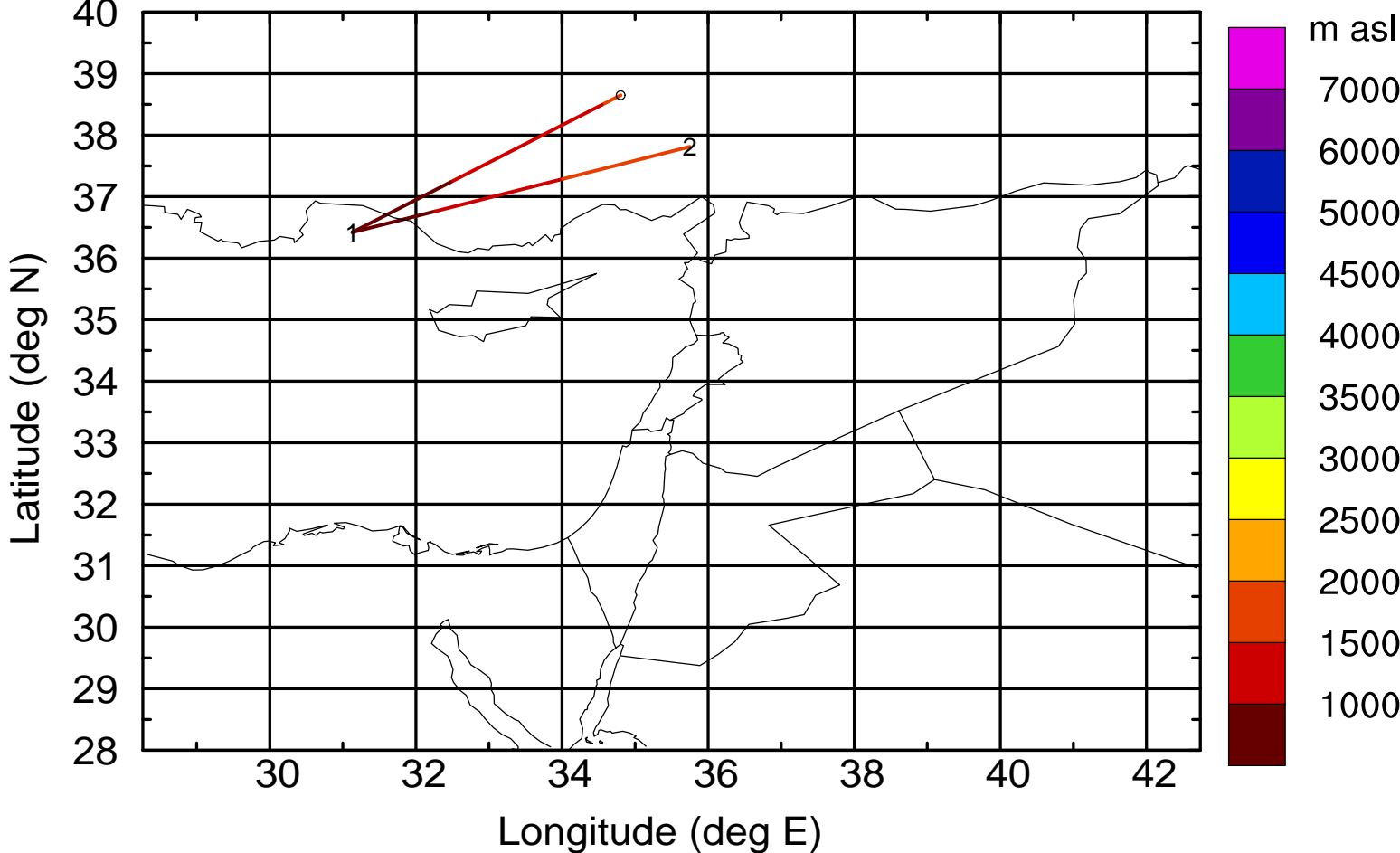
Level #17 of flight 170405a

BWD 20170405/11-101H = 01/06 UTC



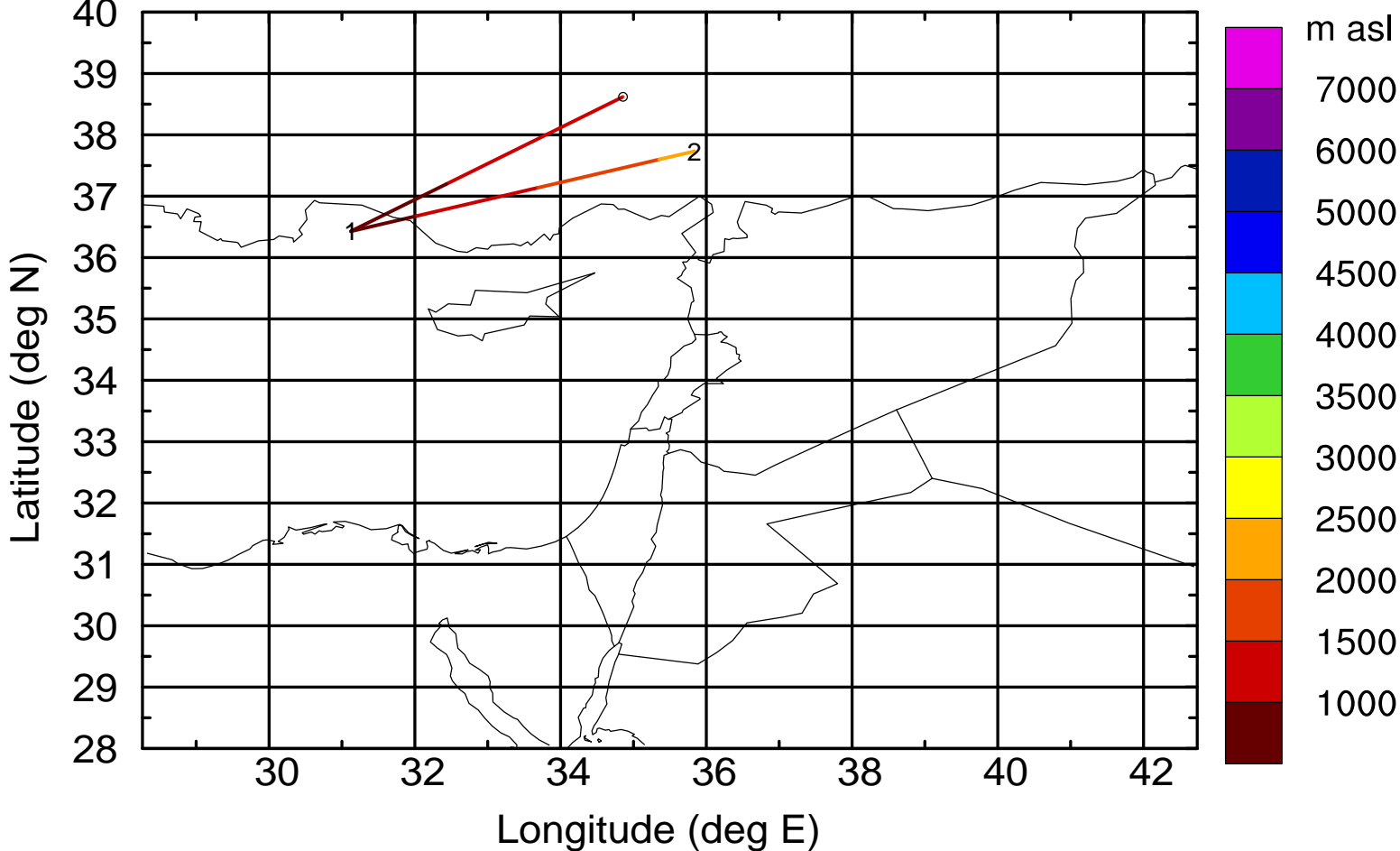
Level #17 of flight 170405a

BWD 20170405/11-102H = 01/05 UTC



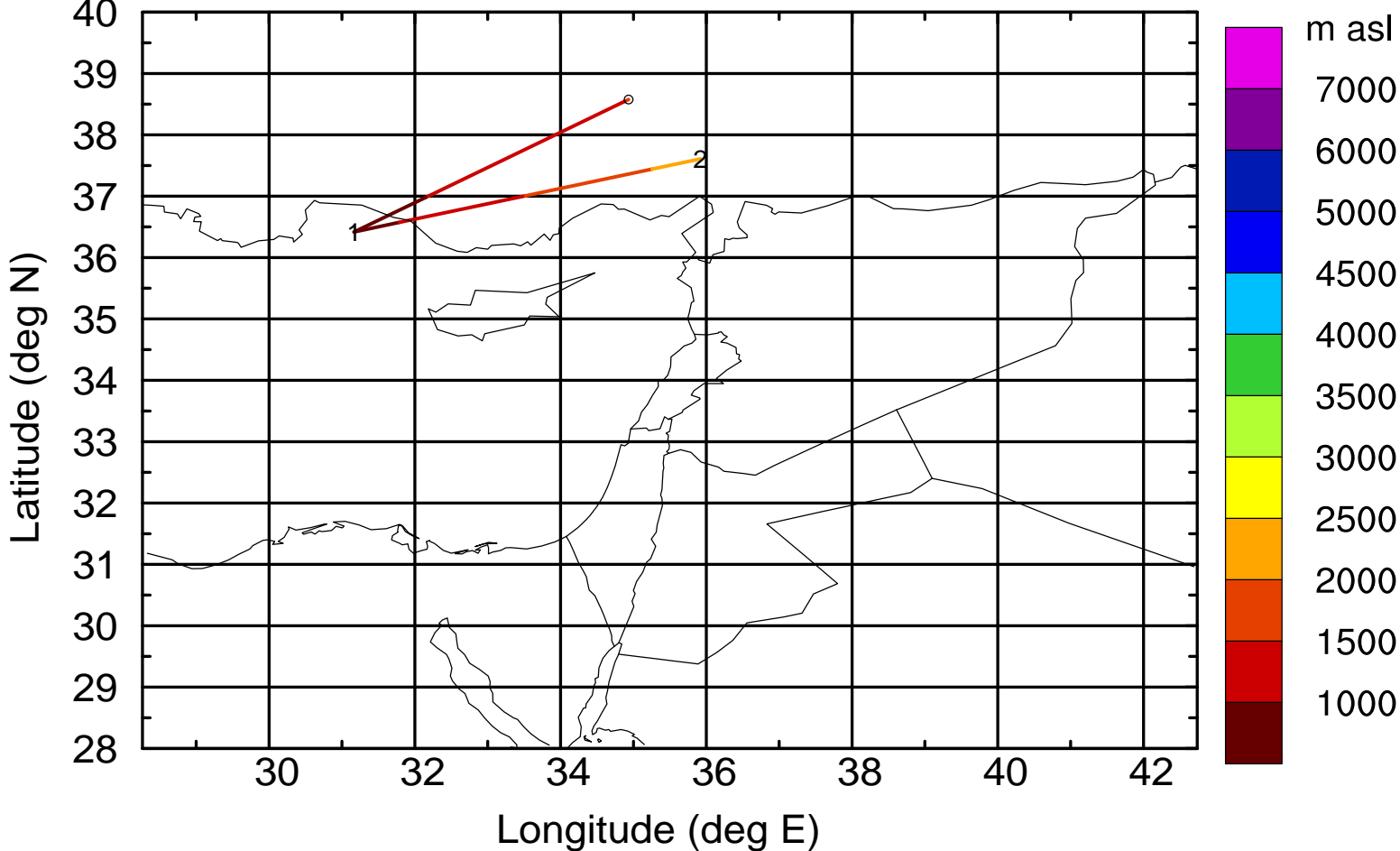
Level #17 of flight 170405a

BWD 20170405/11-103H = 01/04 UTC



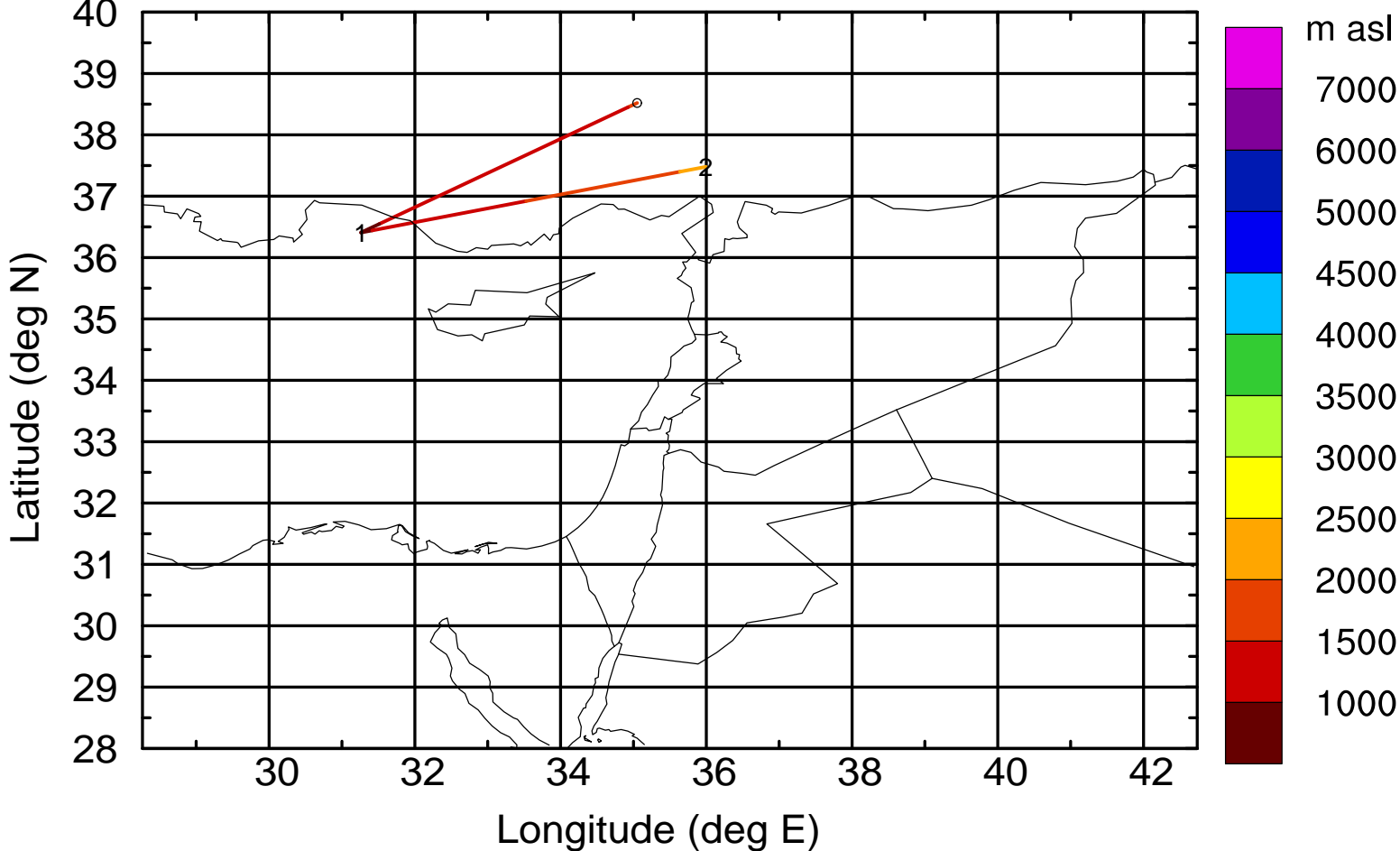
Level #17 of flight 170405a

BWD 20170405/11-104H = 01/03 UTC



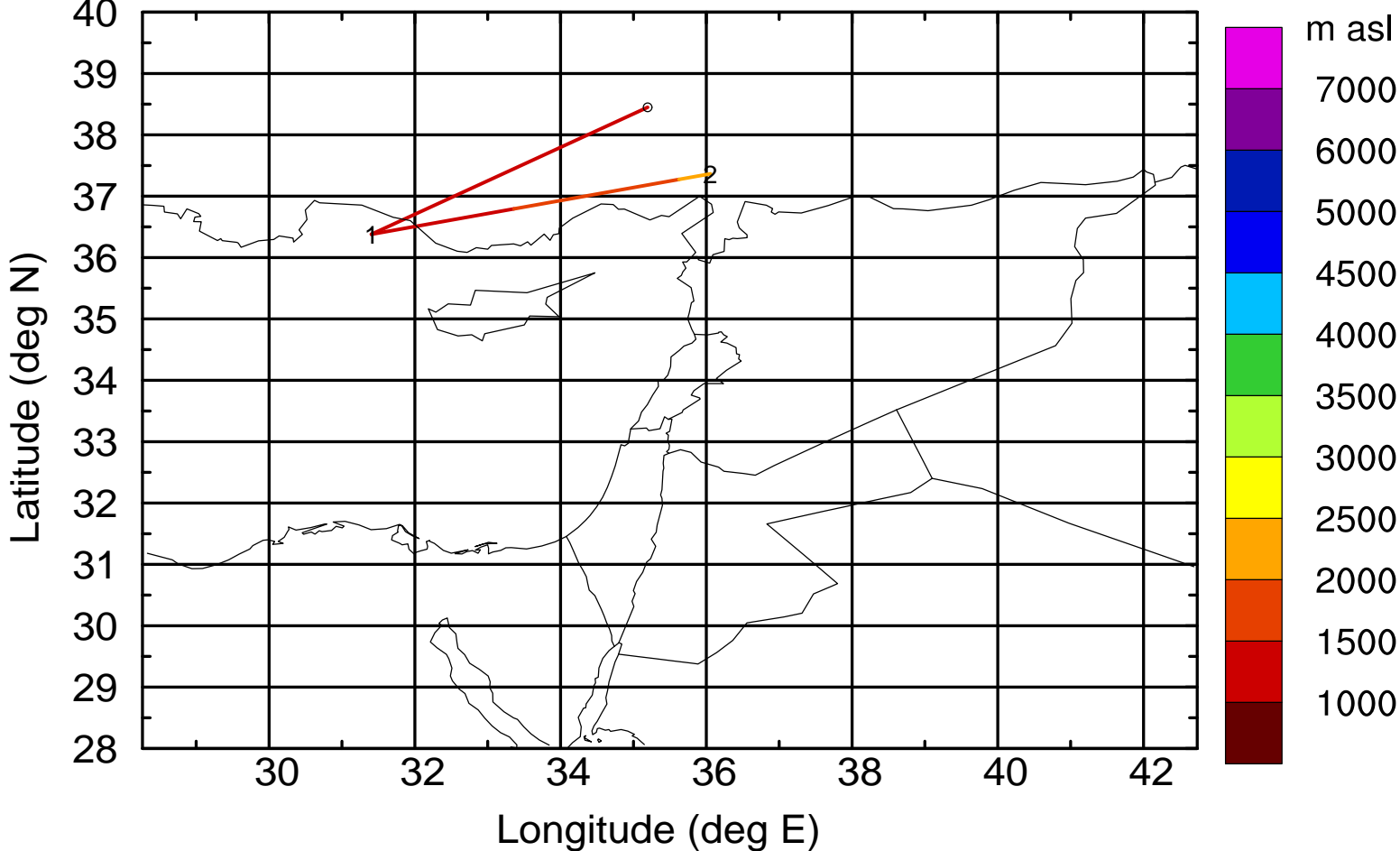
Level #17 of flight 170405a

BWD 20170405/11-105H = 01/02 UTC



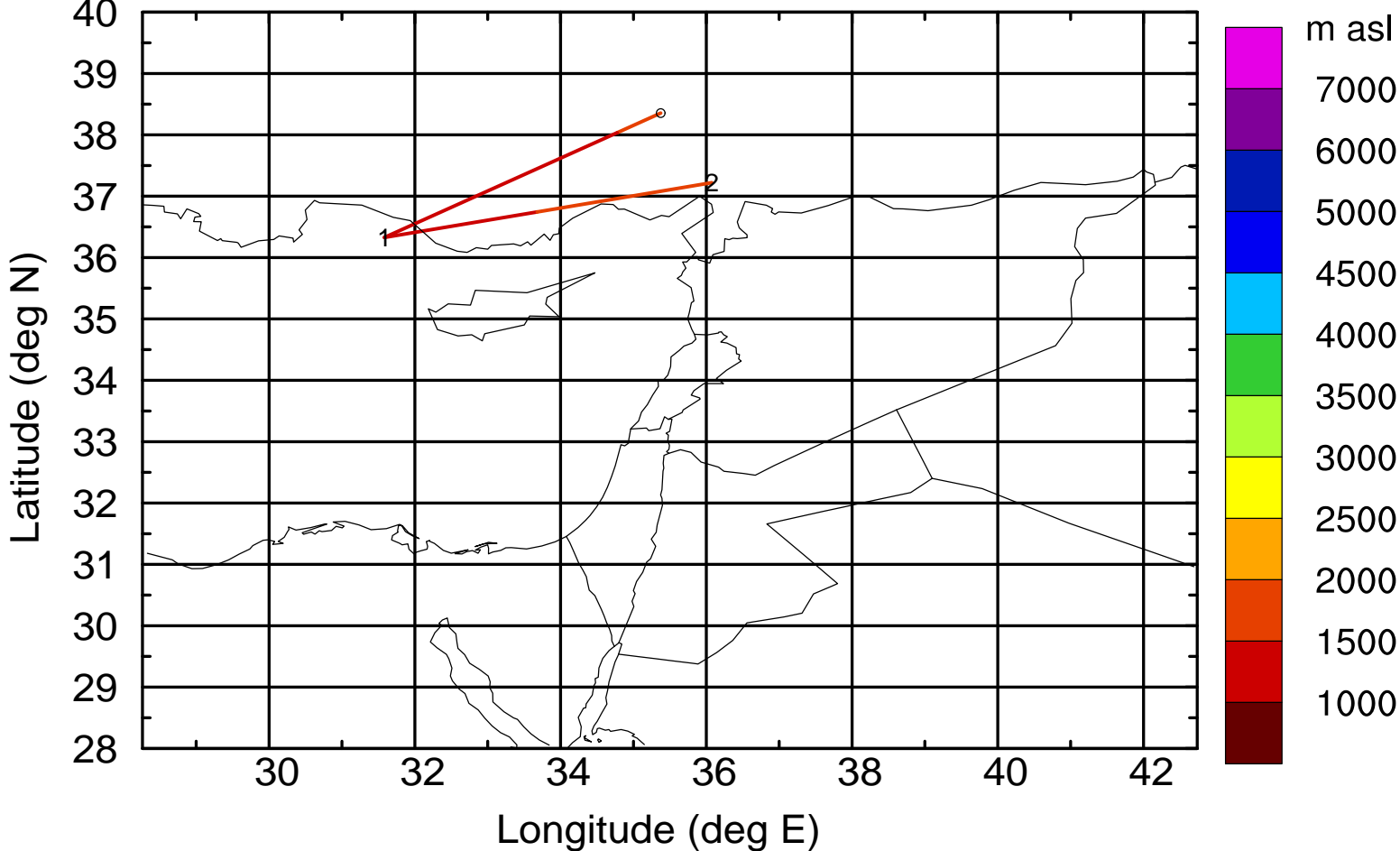
Level #17 of flight 170405a

BWD 20170405/11-106H = 01/01 UTC



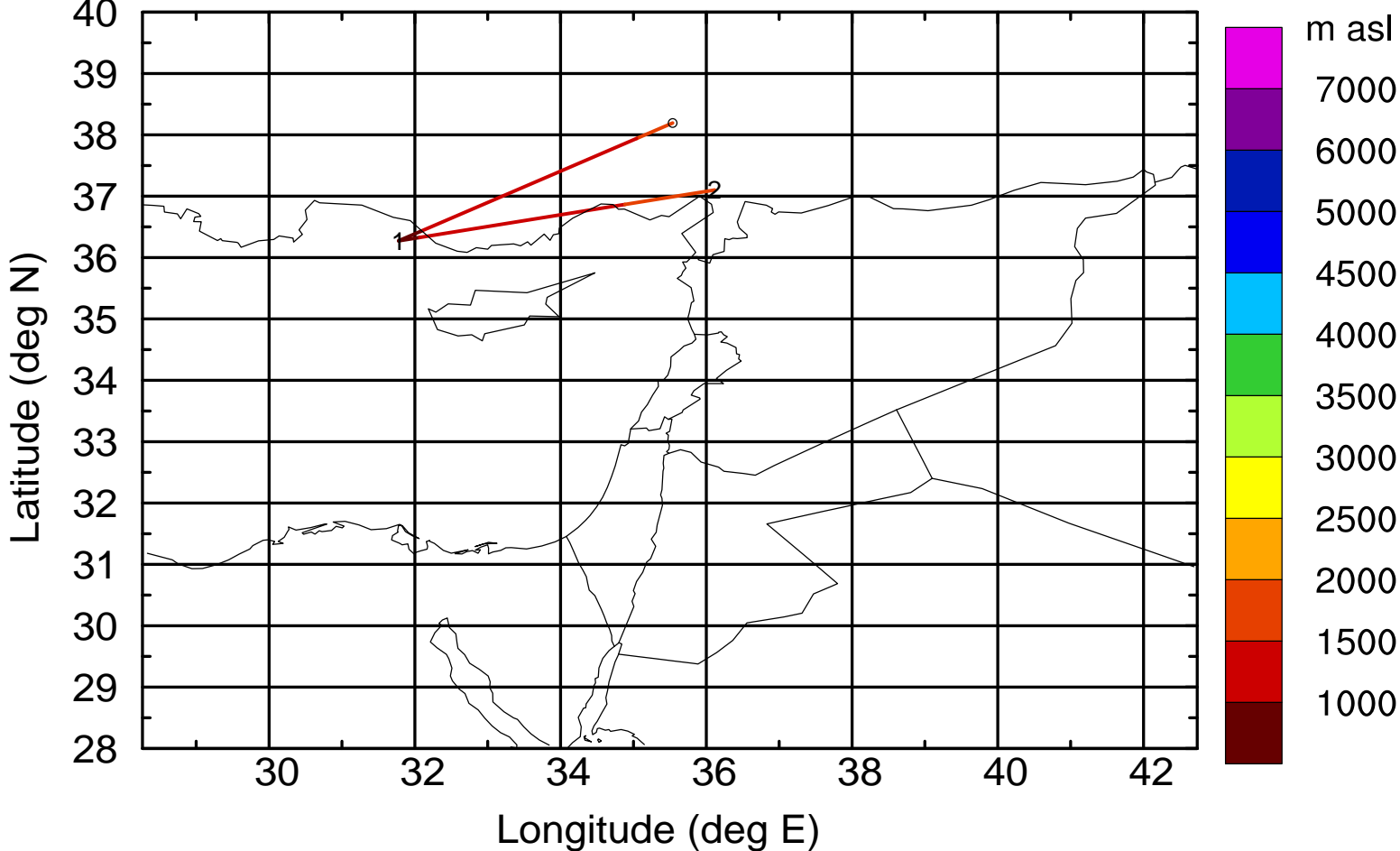
Level #17 of flight 170405a

BWD 20170405/11-107H = 01/00 UTC



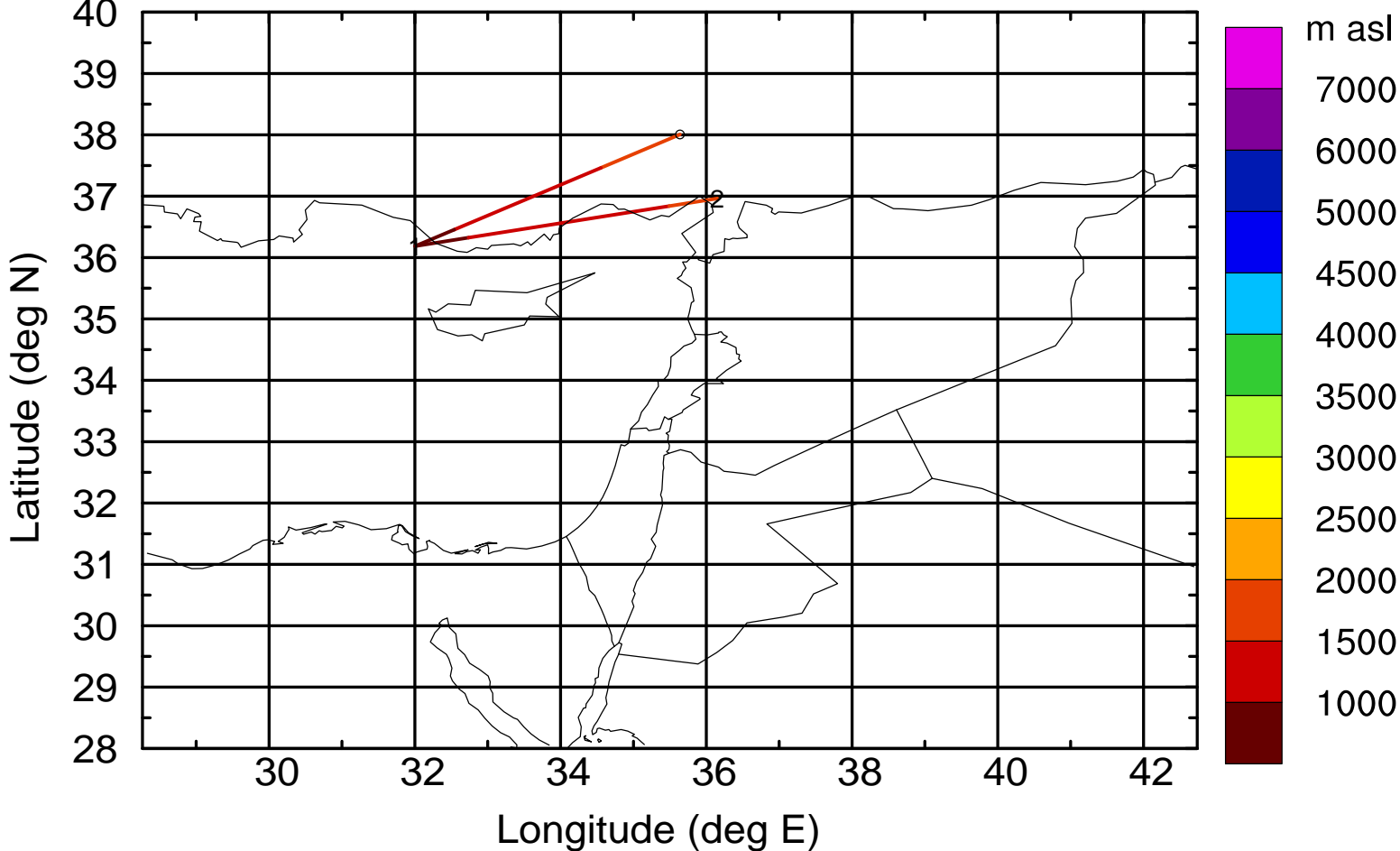
Level #17 of flight 170405a

BWD 20170405/11-108H = 00/23 UTC



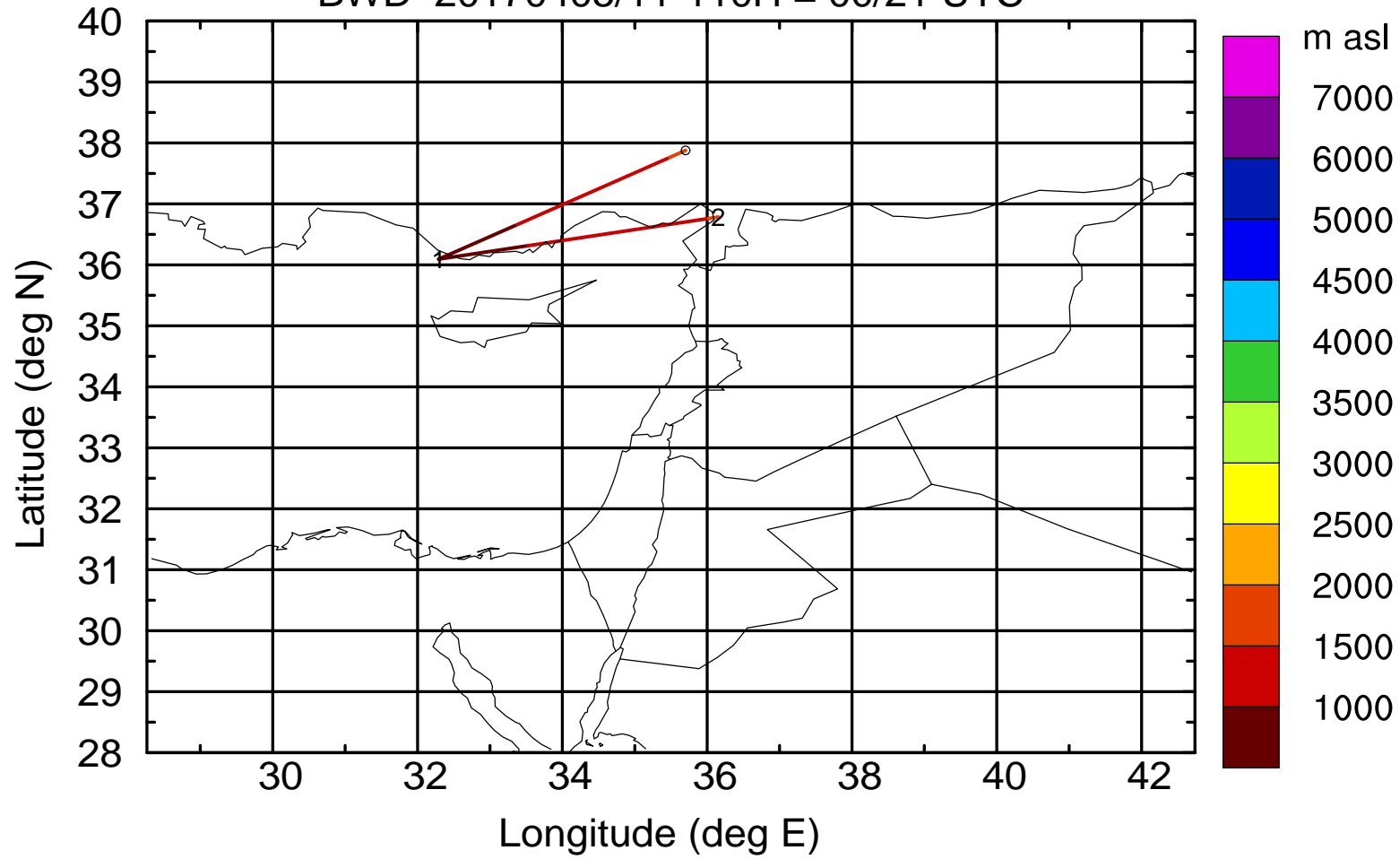
Level #17 of flight 170405a

BWD 20170405/11-109H = 00/22 UTC



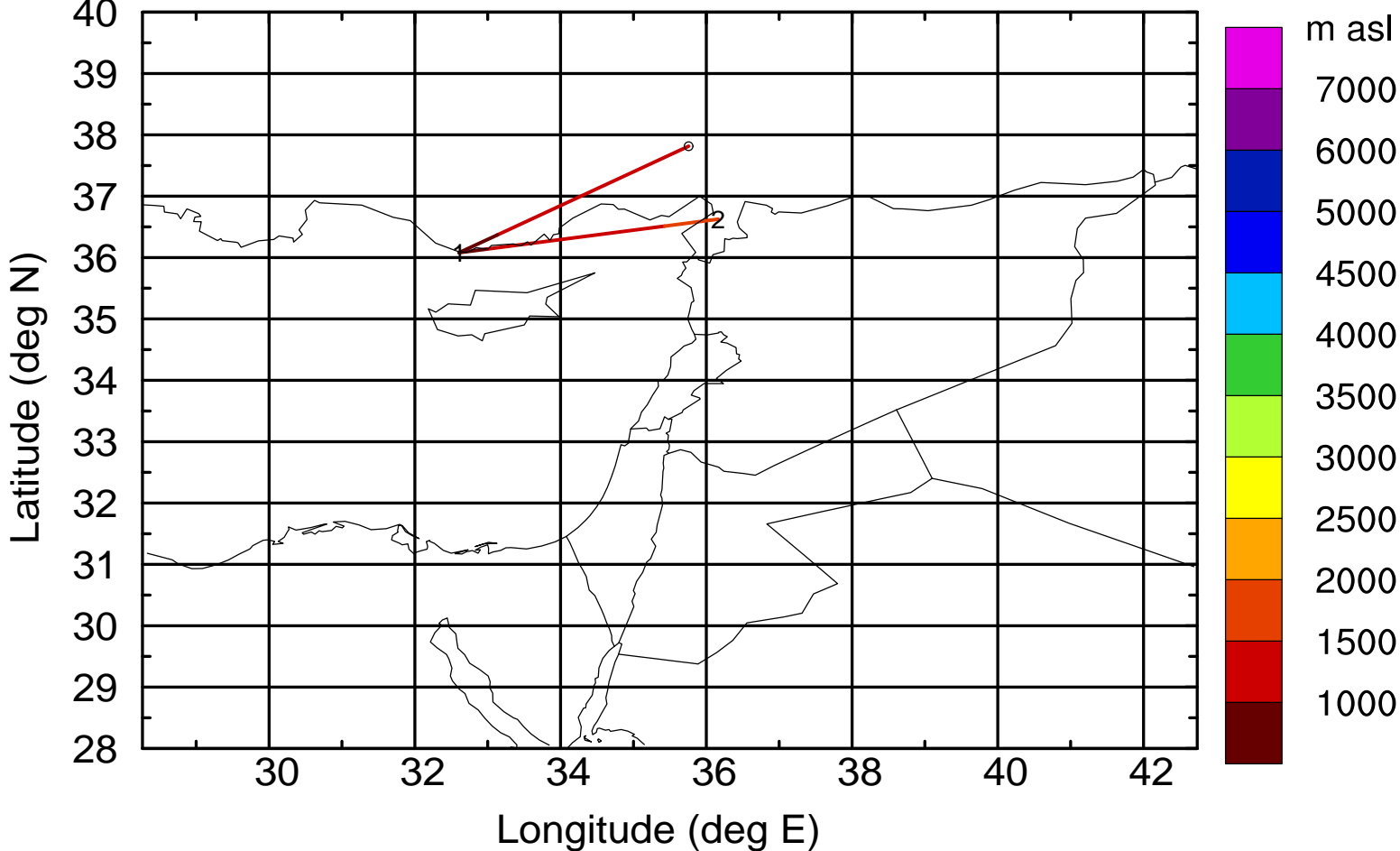
Level #17 of flight 170405a

BWD 20170405/11-110H = 00/21 UTC



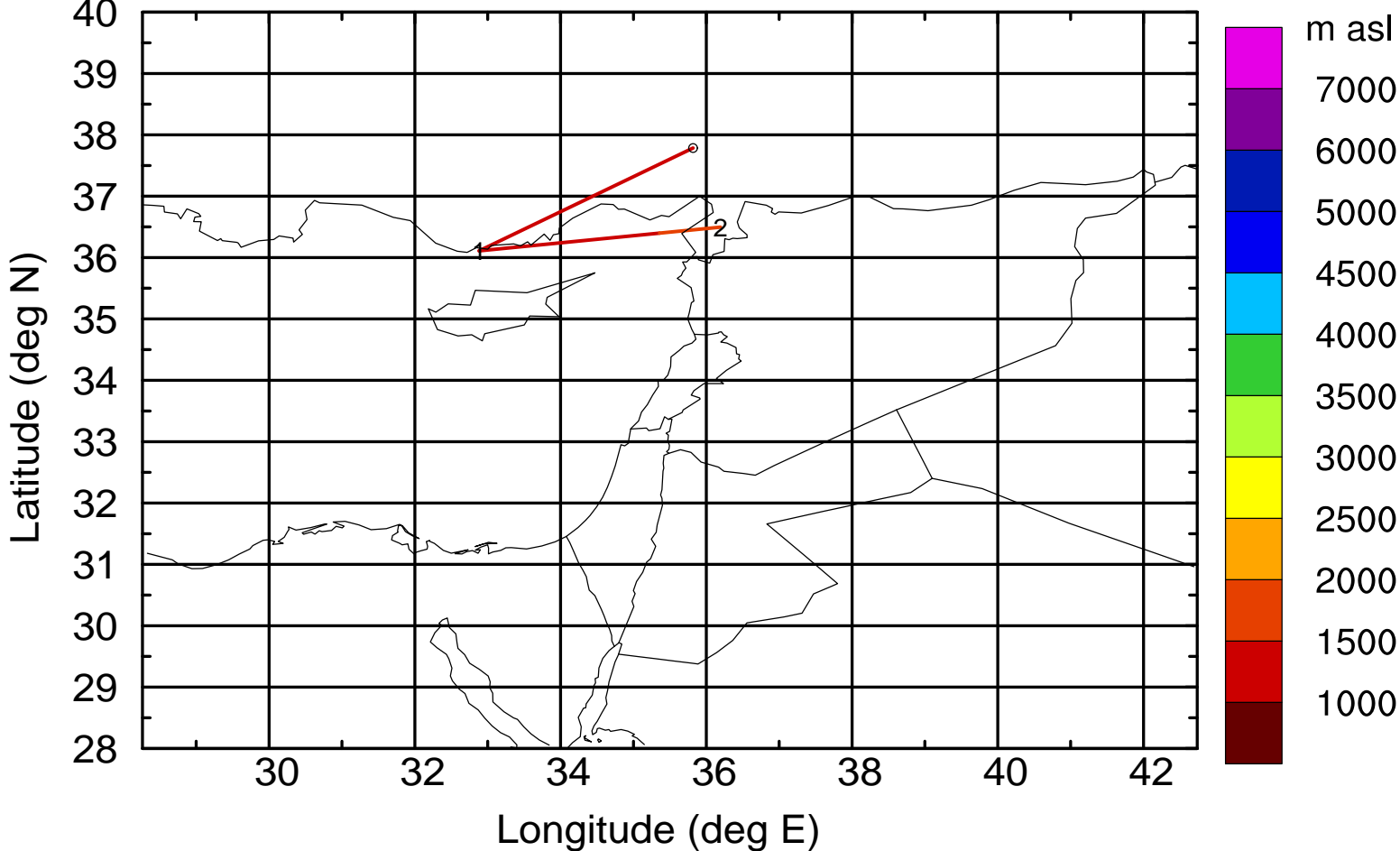
Level #17 of flight 170405a

BWD 20170405/11-111H = 00/20 UTC



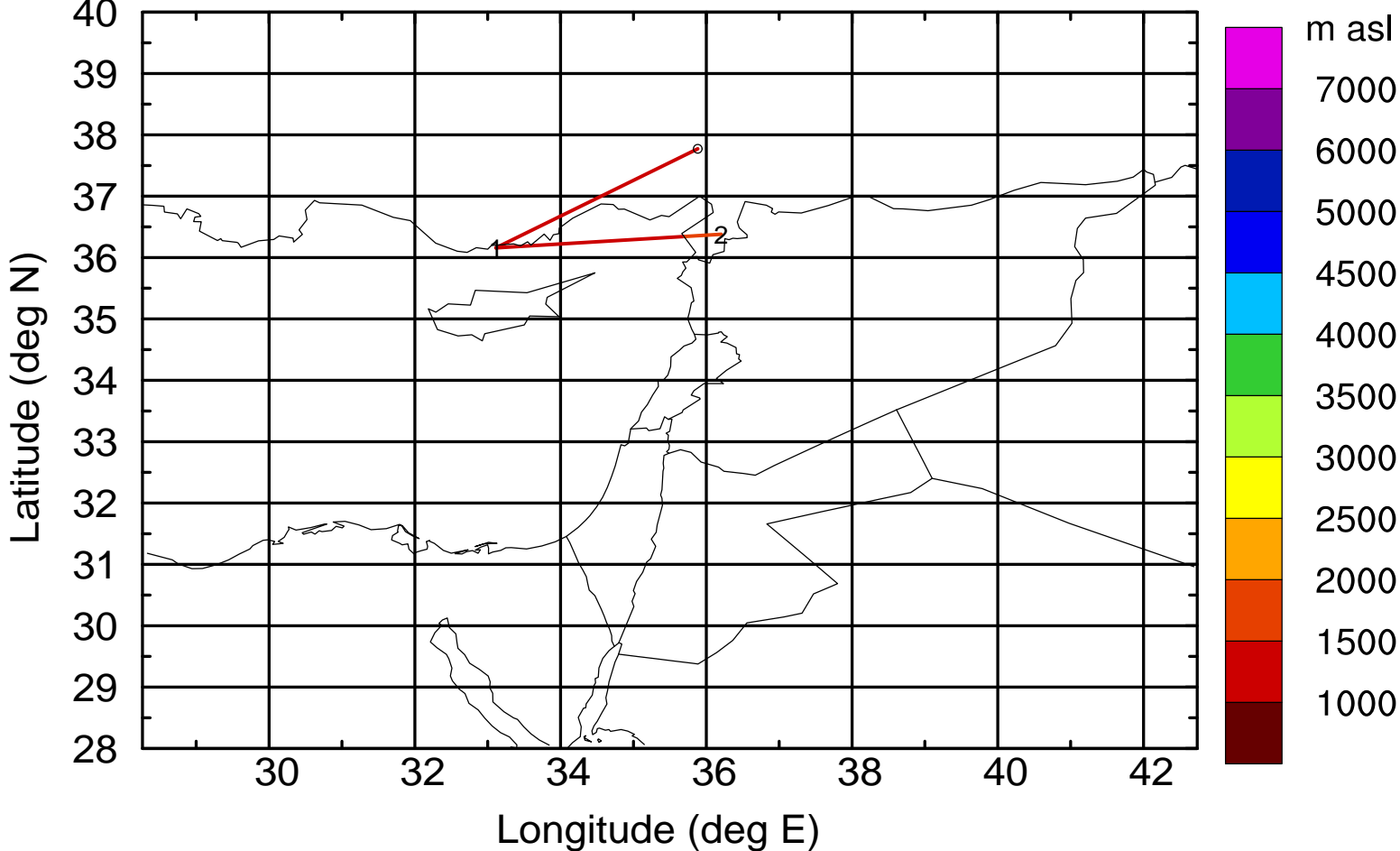
Level #17 of flight 170405a

BWD 20170405/11-112H = 00/19 UTC



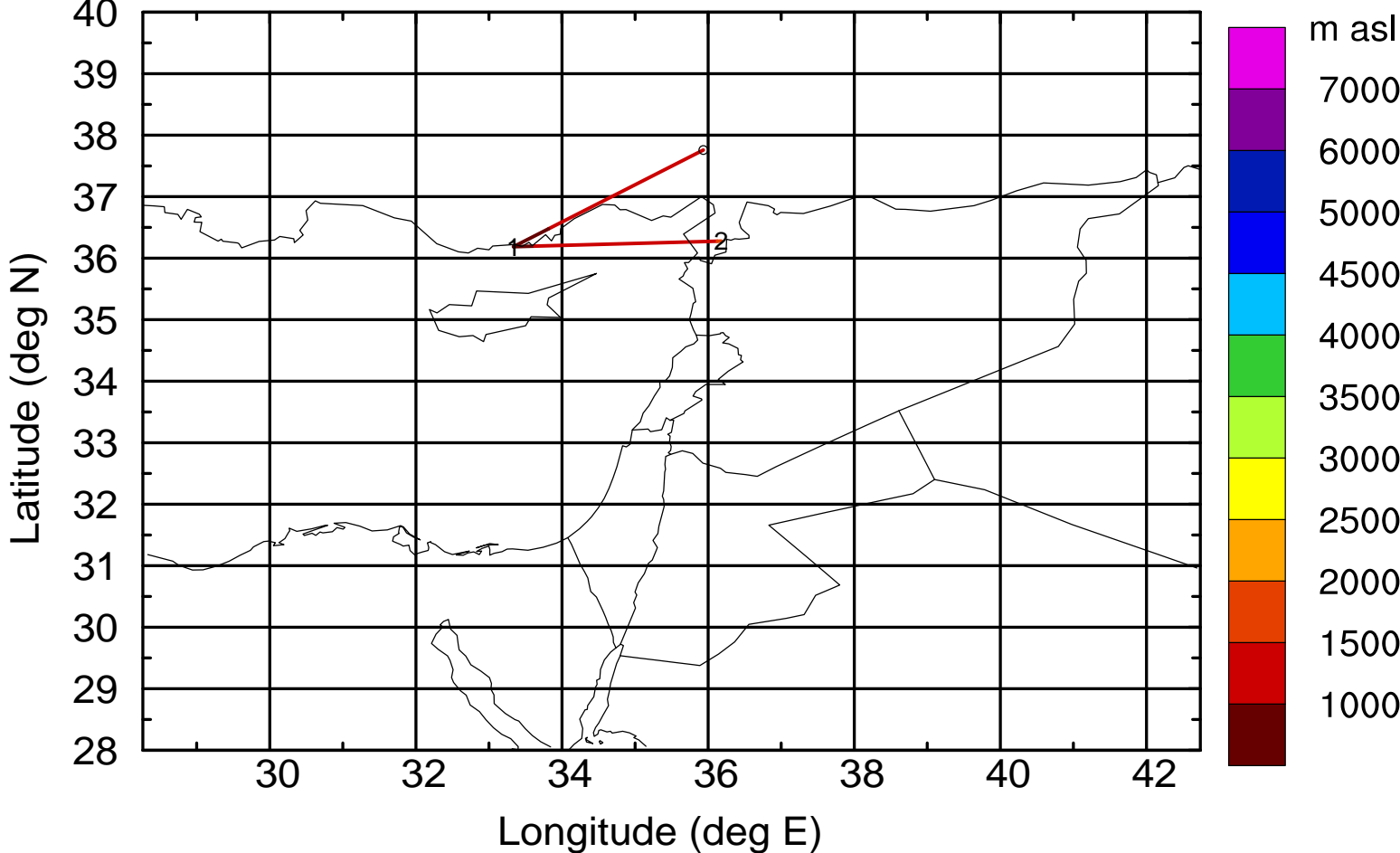
Level #17 of flight 170405a

BWD 20170405/11-113H = 00/18 UTC



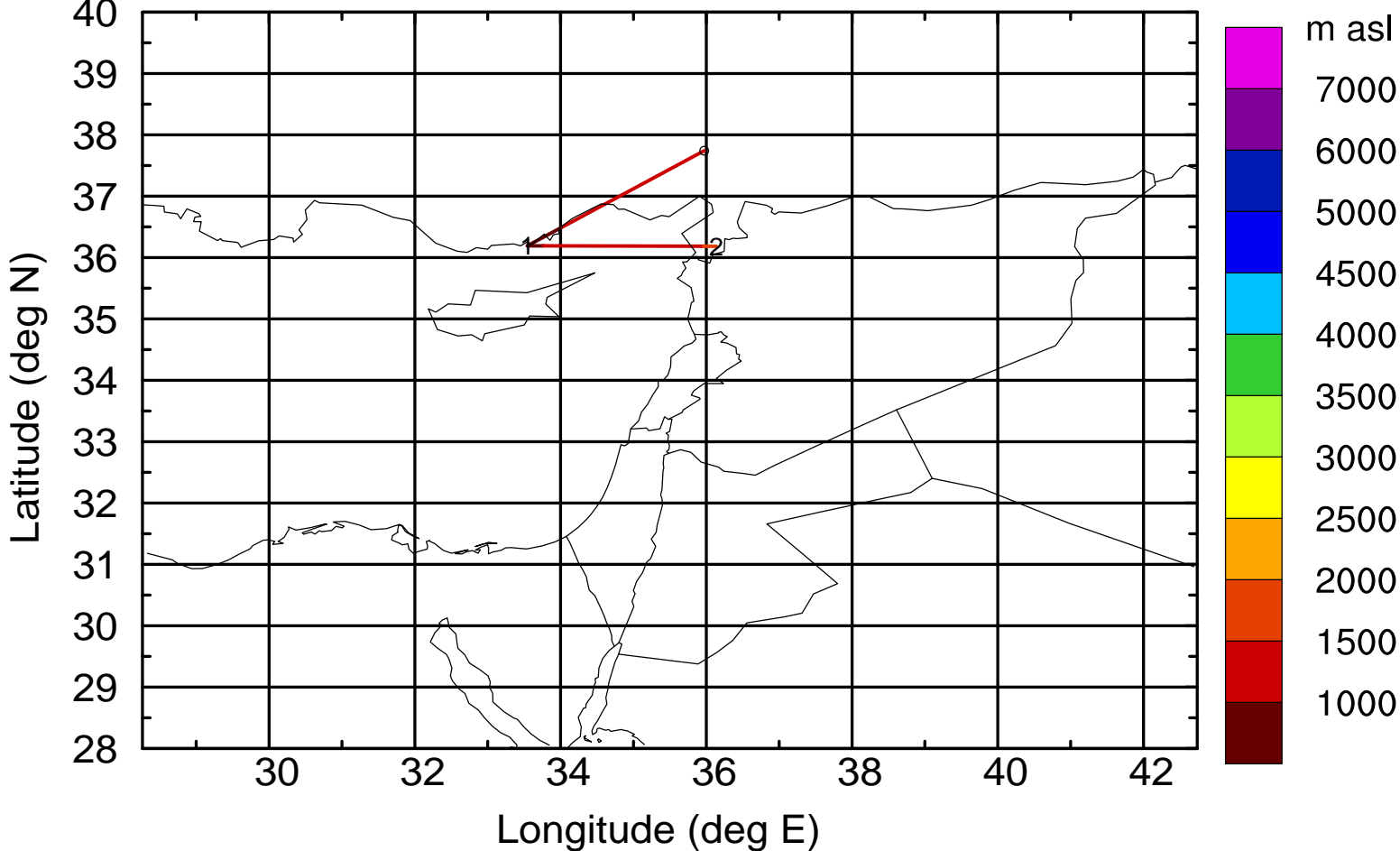
Level #17 of flight 170405a

BWD 20170405/11-114H = 00/17 UTC



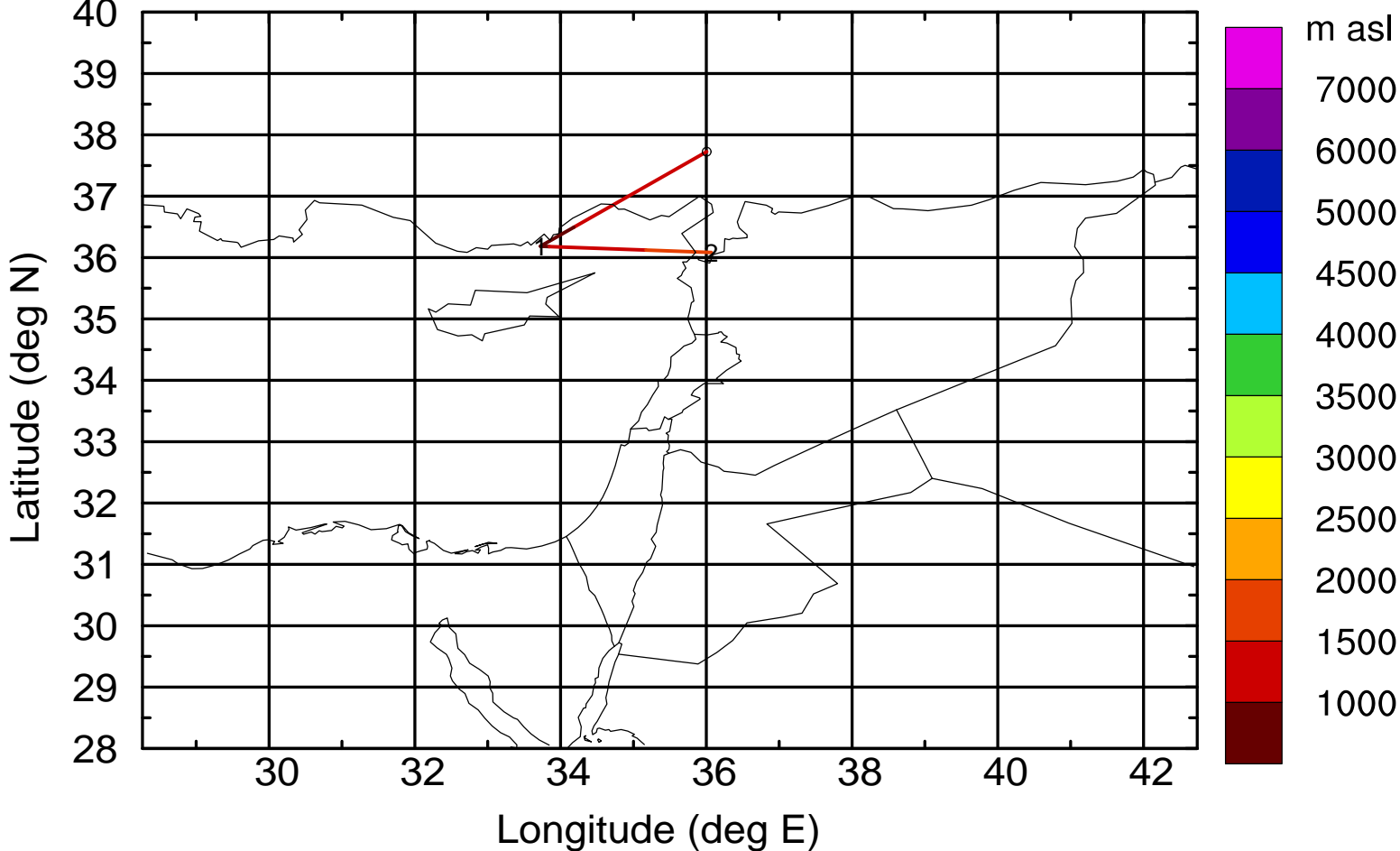
Level #17 of flight 170405a

BWD 20170405/11-115H = 00/16 UTC



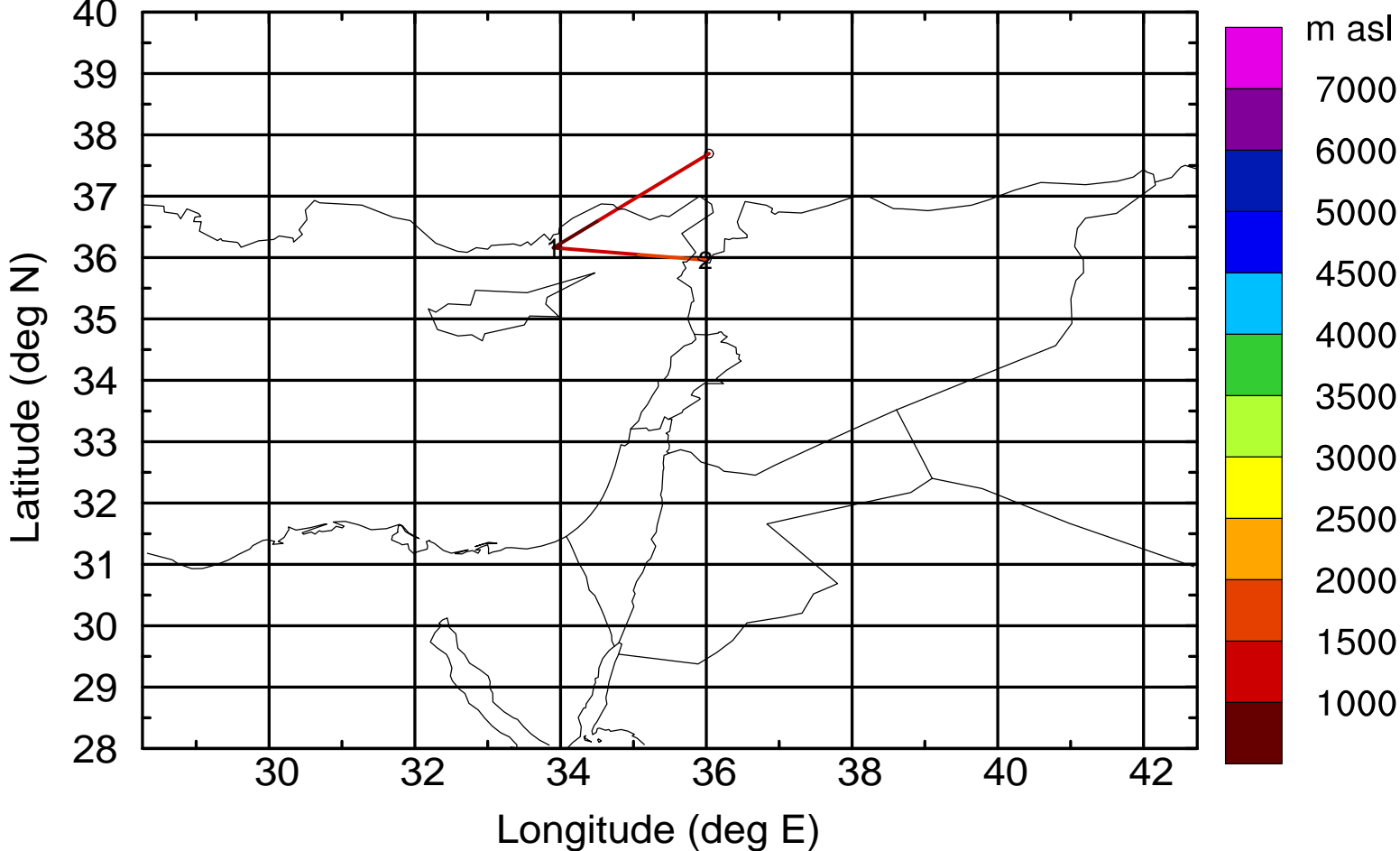
Level #17 of flight 170405a

BWD 20170405/11-116H = 00/15 UTC



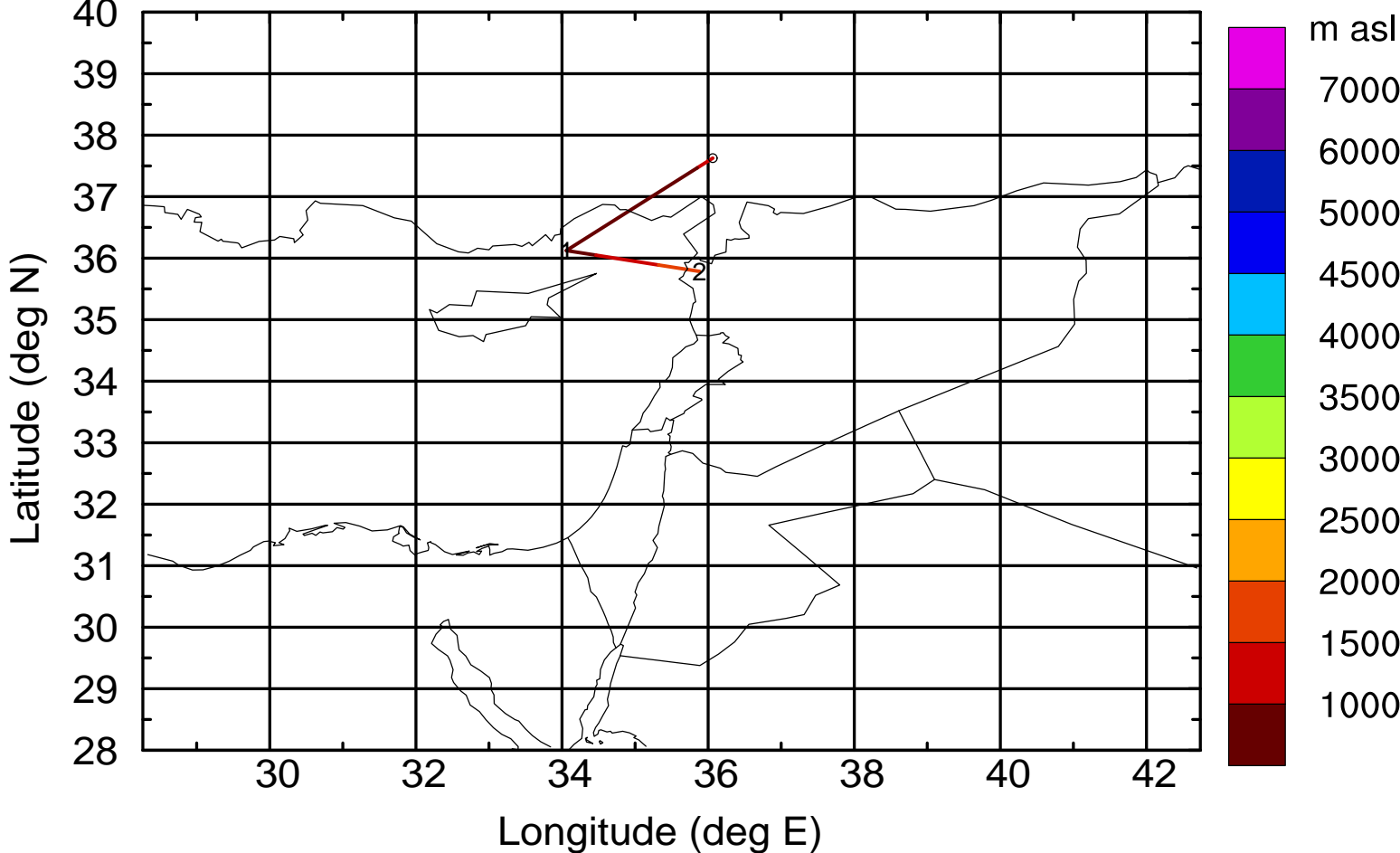
Level #17 of flight 170405a

BWD 20170405/11-117H = 00/14 UTC



Level #17 of flight 170405a

BWD 20170405/11-118H = 00/13 UTC



Level #17 of flight 170405a

BWD 20170405/11-119H = 00/12 UTC

