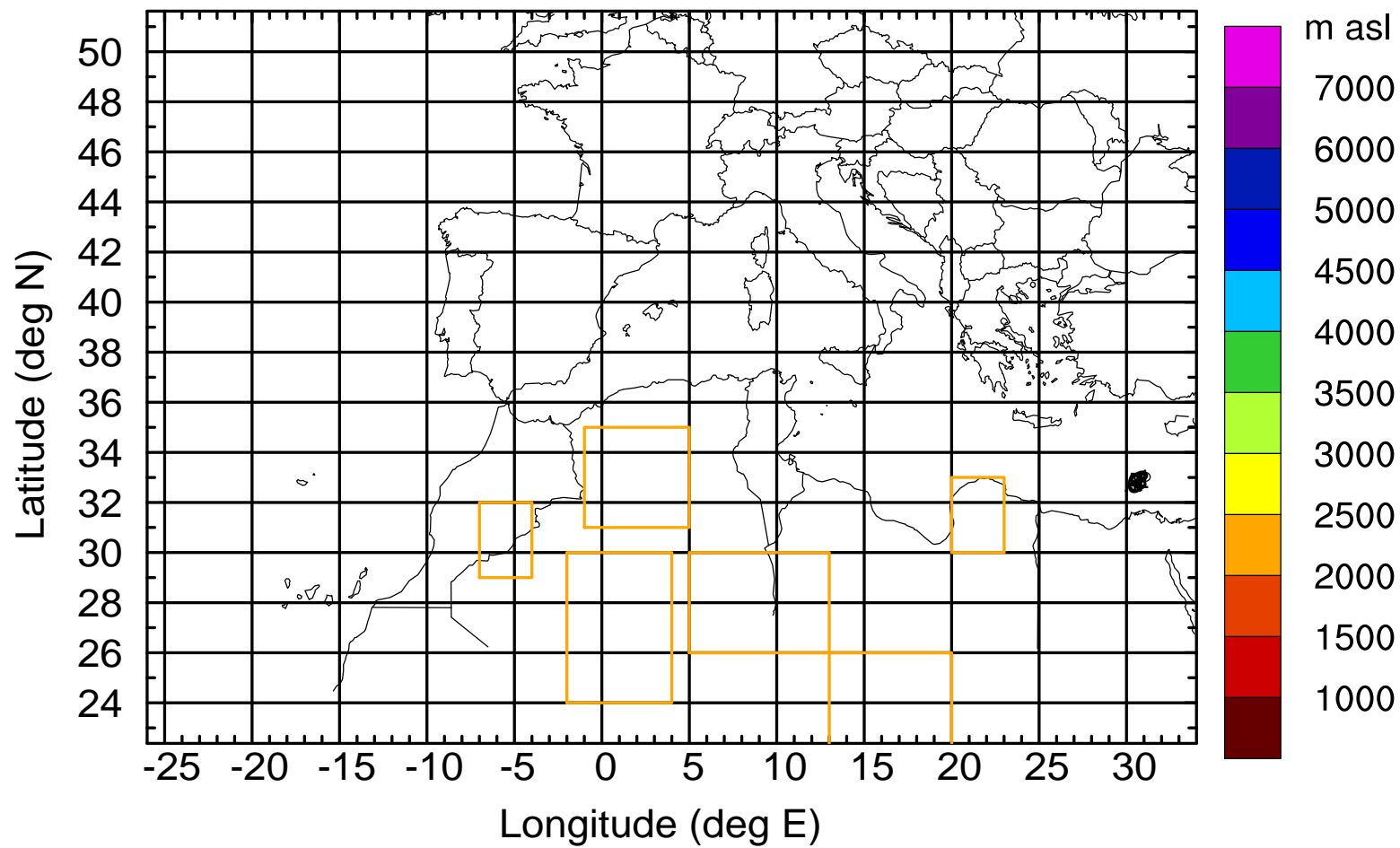






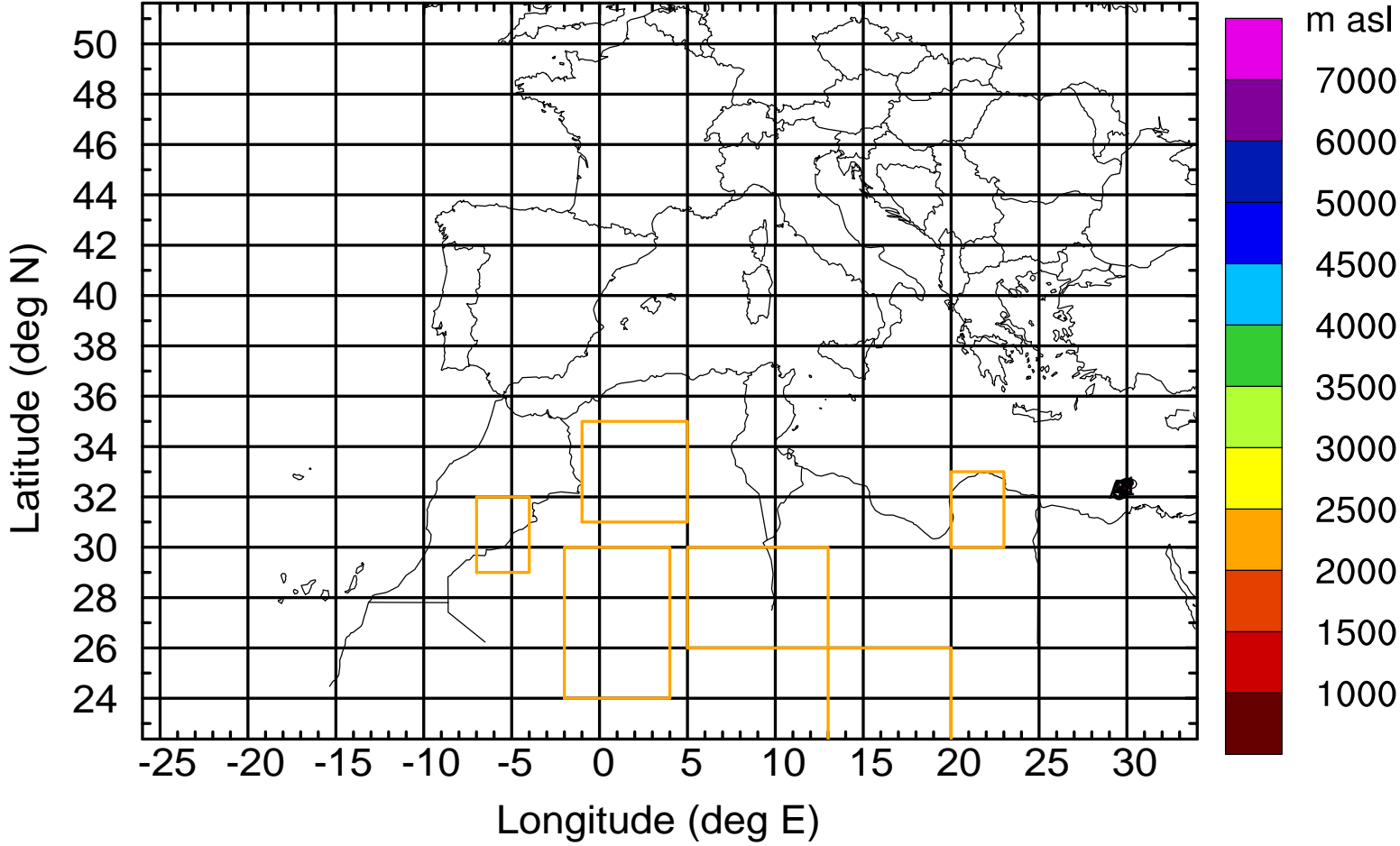
Level #13 of flight 170405a

BWD 20170405/11 -02H = 05/09 UTC



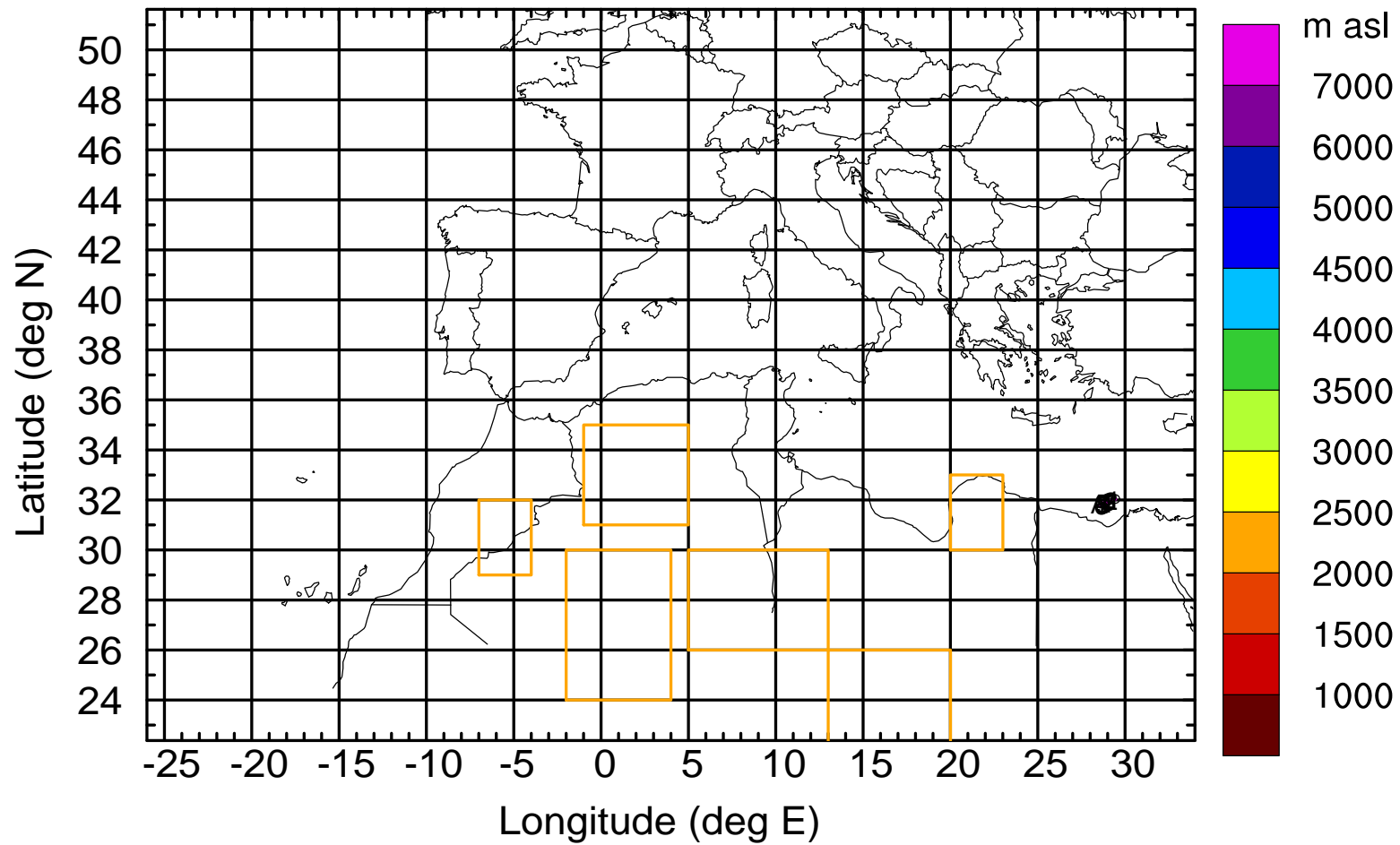
Level #13 of flight 170405a

BWD 20170405/11 -03H = 05/08 UTC



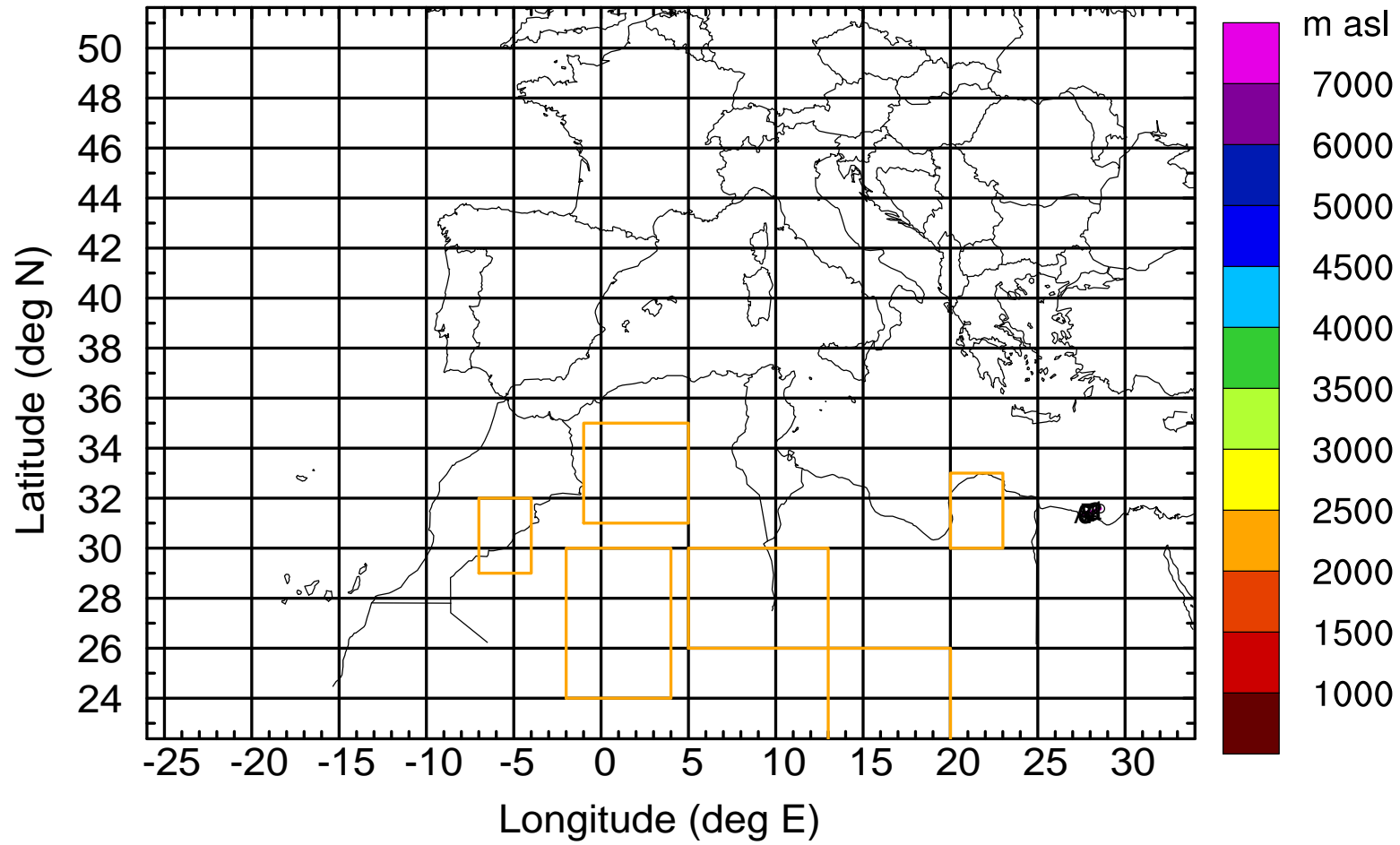
Level #13 of flight 170405a

BWD 20170405/11 -04H = 05/07 UTC



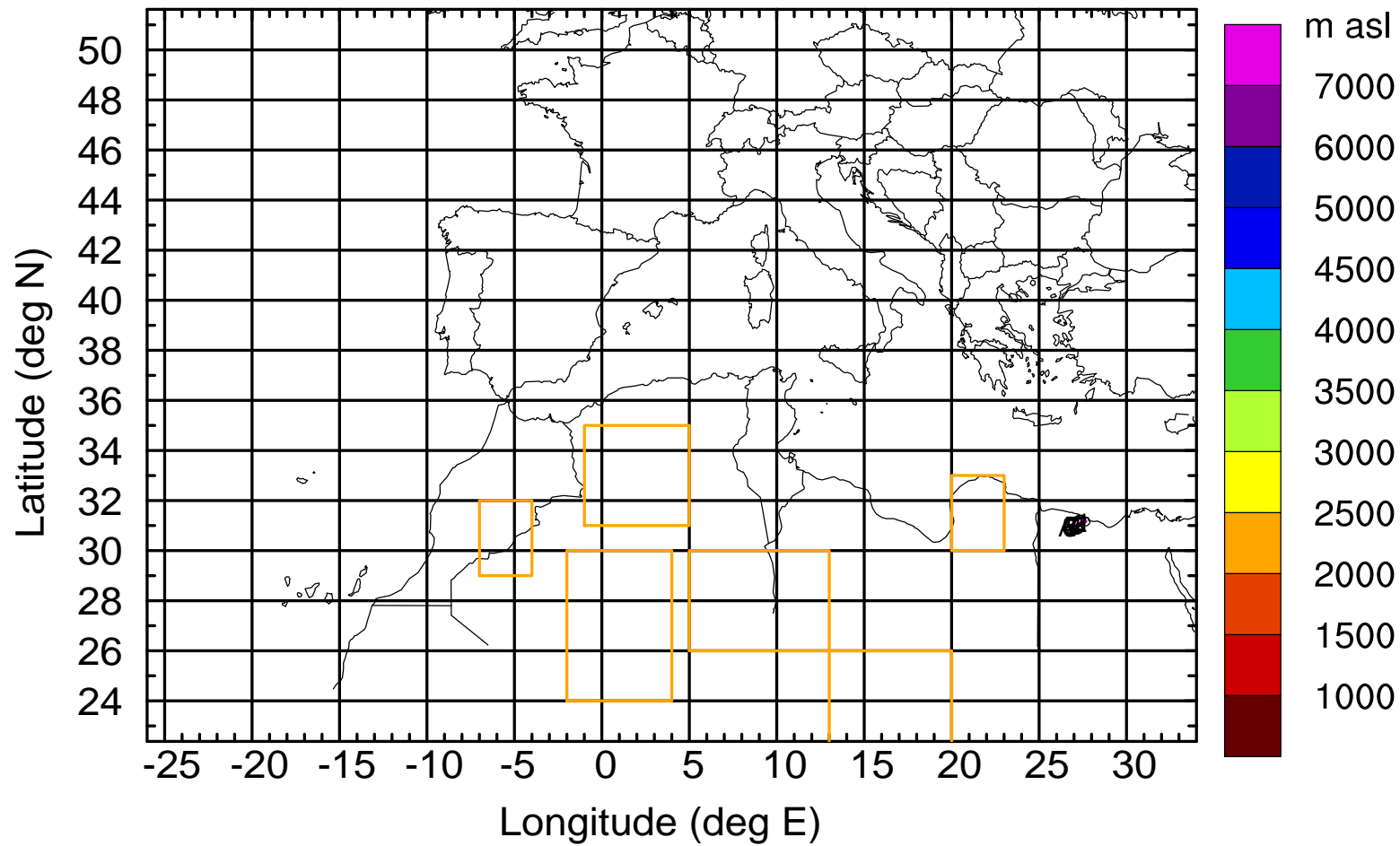
Level #13 of flight 170405a

BWD 20170405/11 -05H = 05/06 UTC



Level #13 of flight 170405a

BWD 20170405/11 -06H = 05/05 UTC

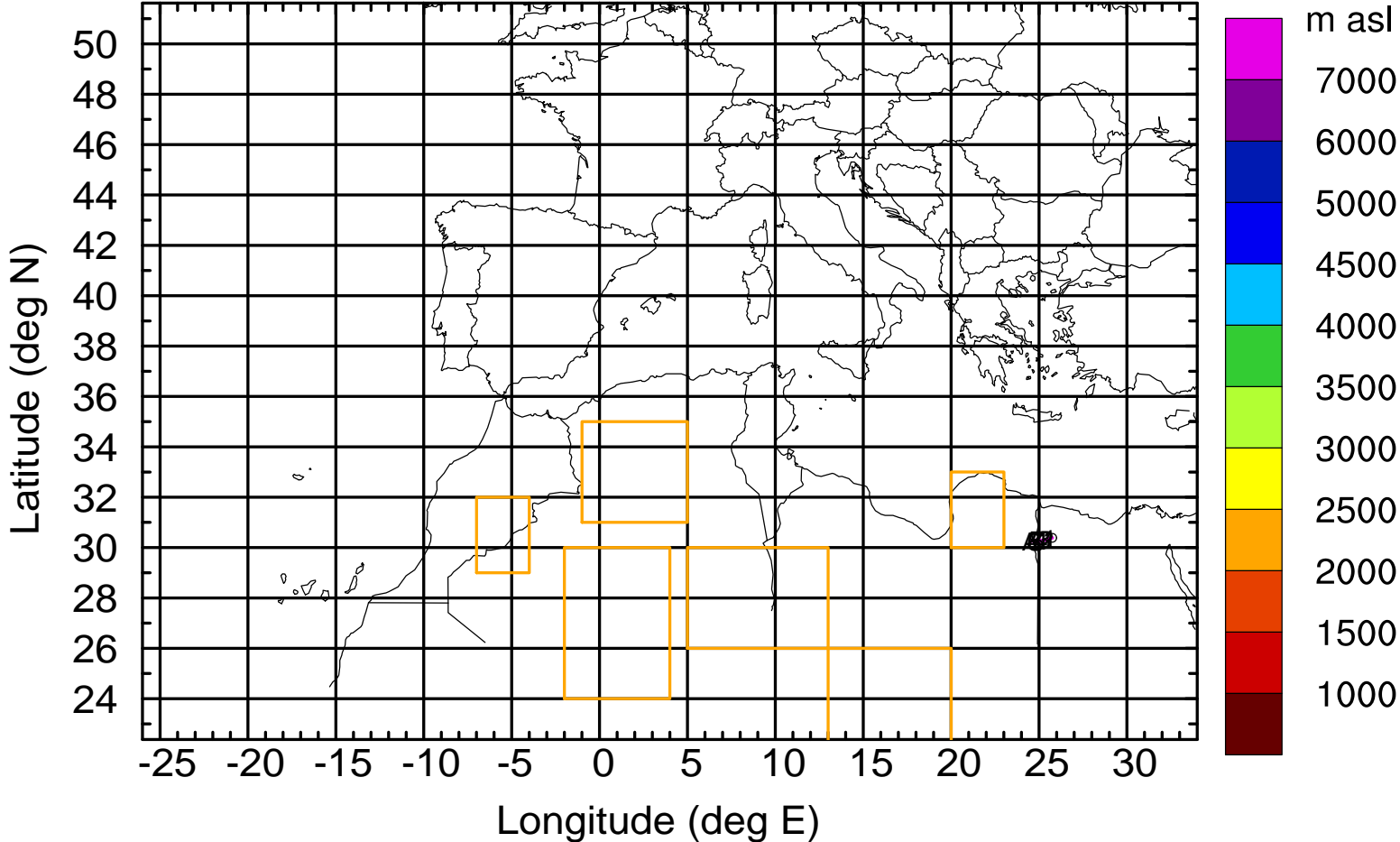






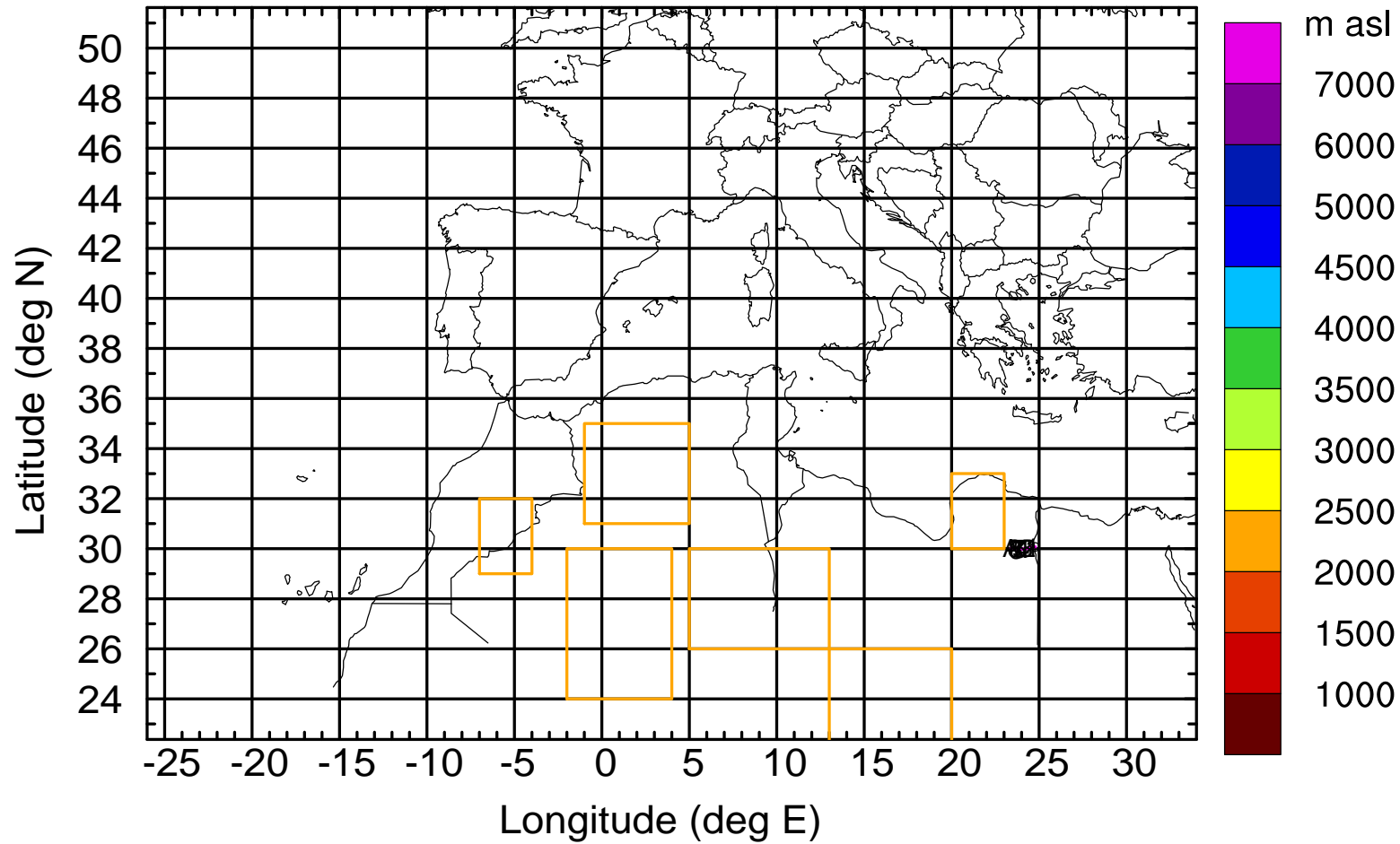
Level #13 of flight 170405a

BWD 20170405/11 -08H = 05/03 UTC



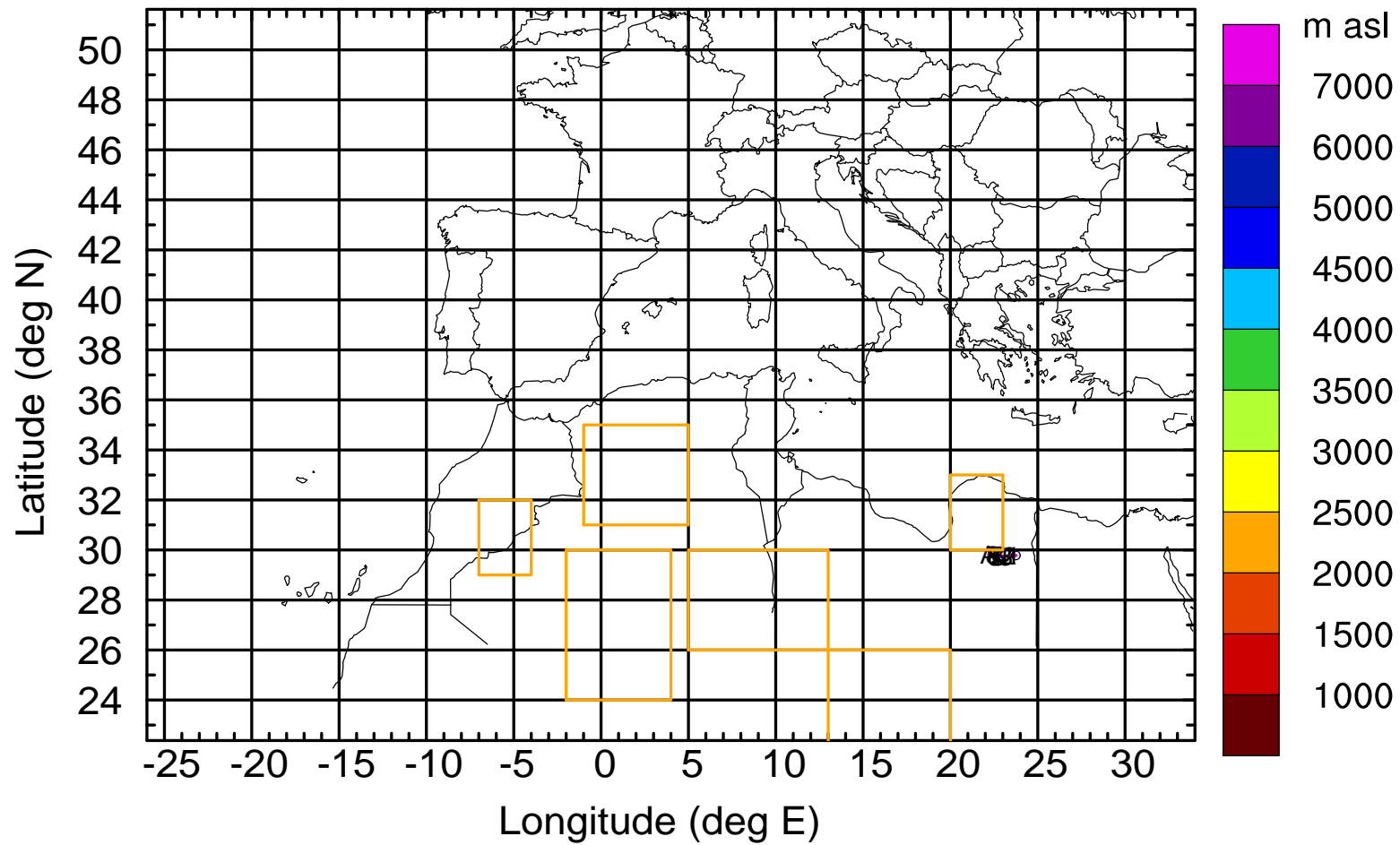
Level #13 of flight 170405a

BWD 20170405/11 -09H = 05/02 UTC



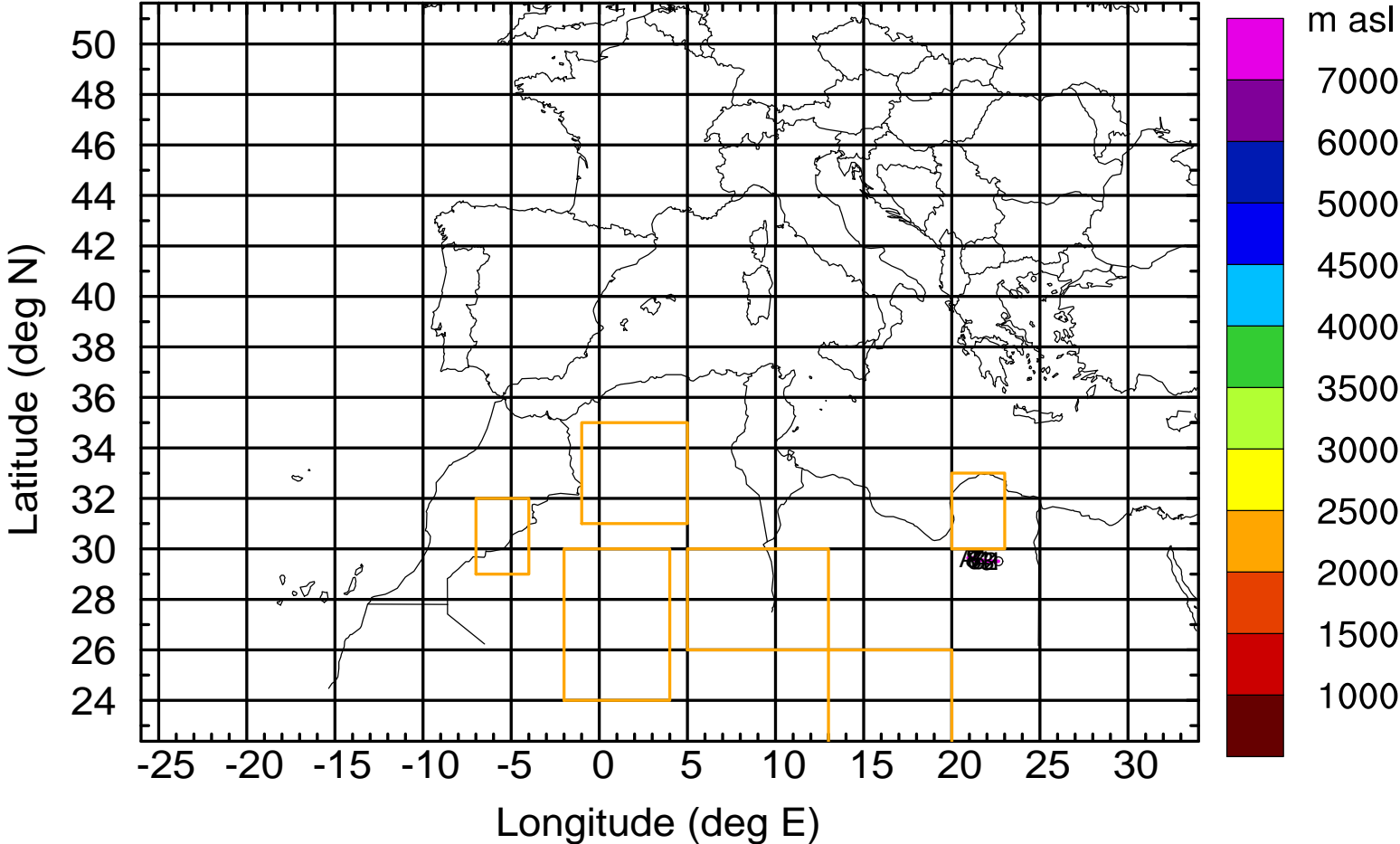
Level #13 of flight 170405a

BWD 20170405/11 -10H = 05/01 UTC



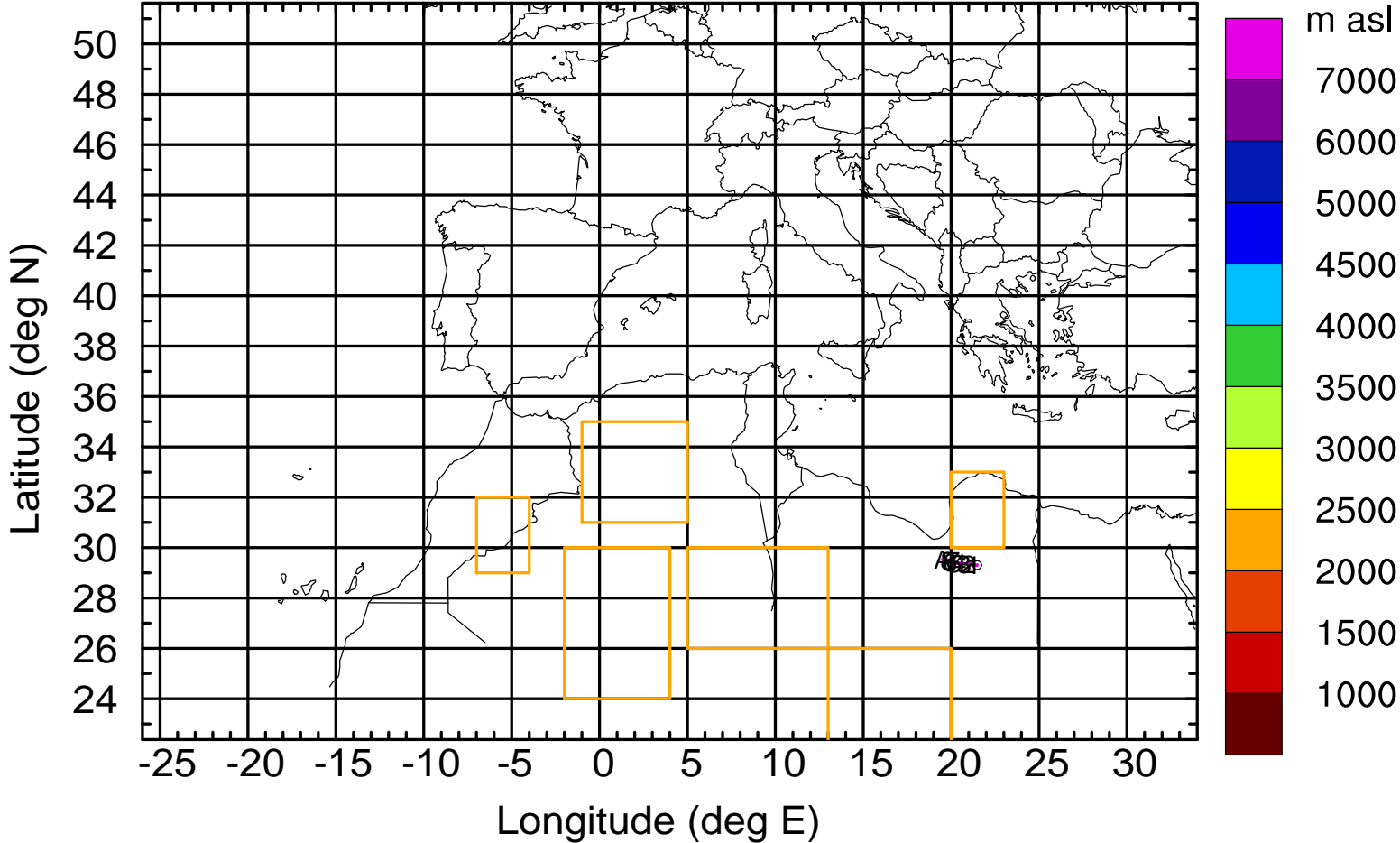
Level #13 of flight 170405a

BWD 20170405/11 -11H = 05/00 UTC



Level #13 of flight 170405a

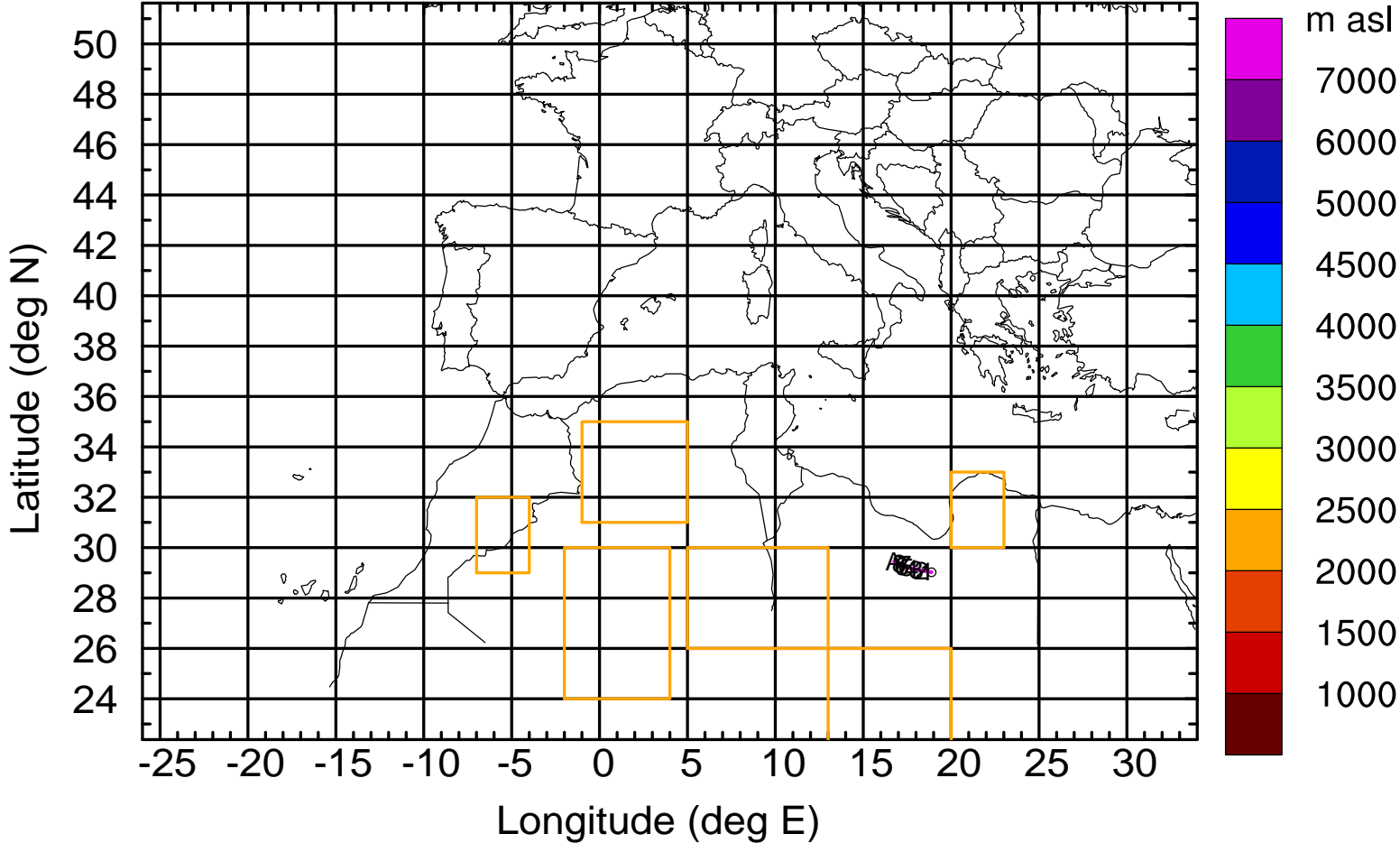
BWD 20170405/11 -12H = 04/23 UTC





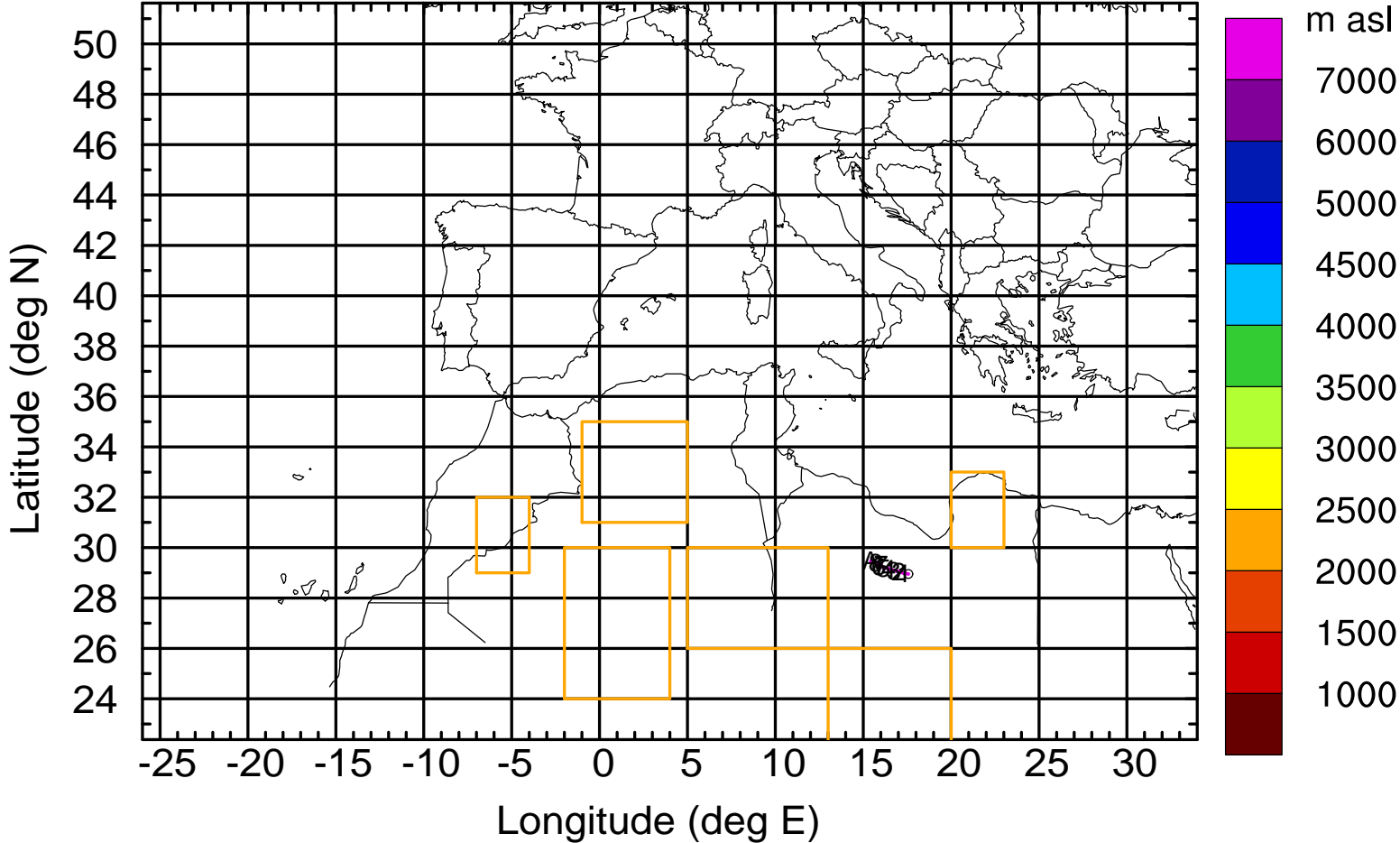
Level #13 of flight 170405a

BWD 20170405/11 -14H = 04/21 UTC



Level #13 of flight 170405a

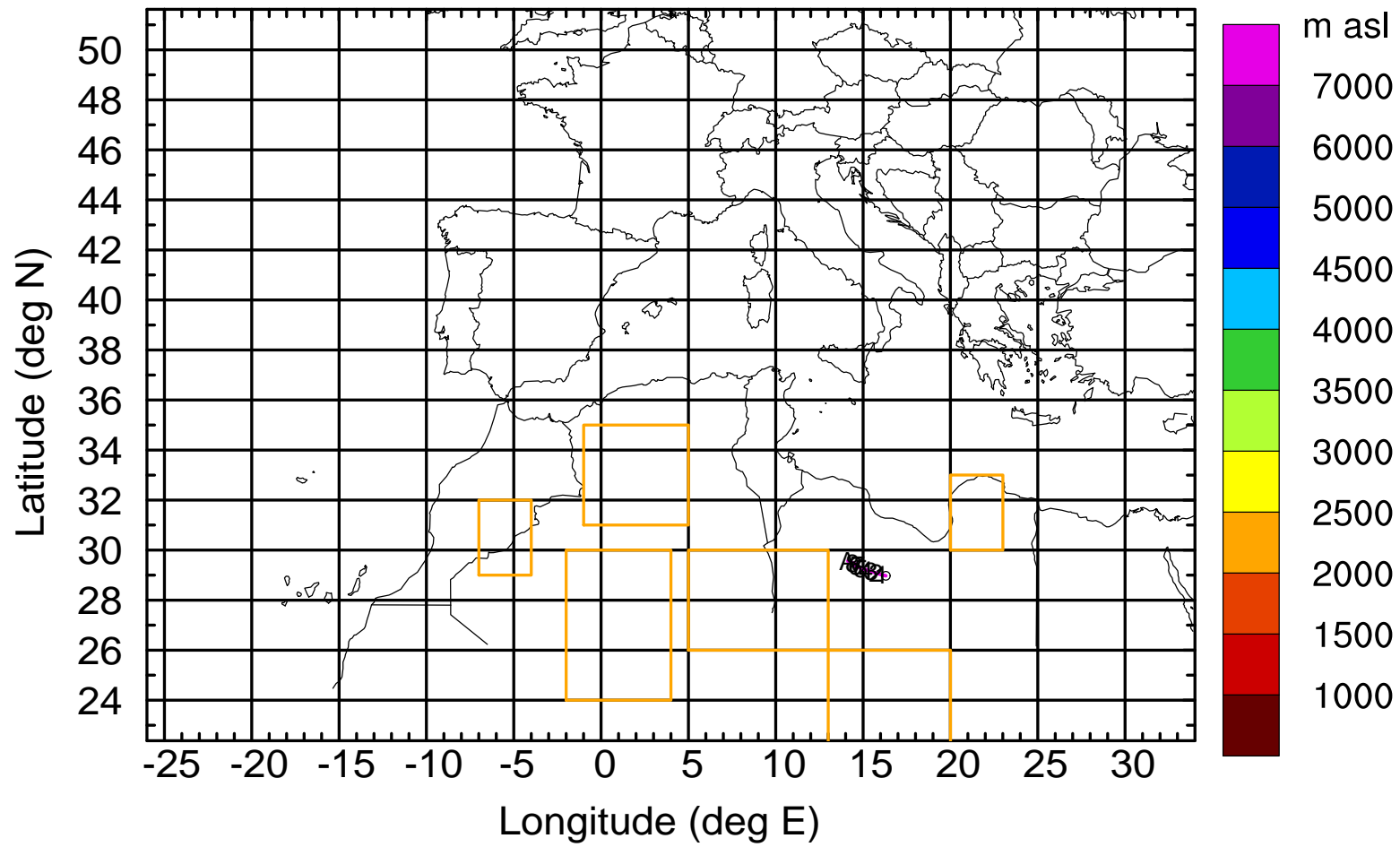
BWD 20170405/11 -15H = 04/20 UTC





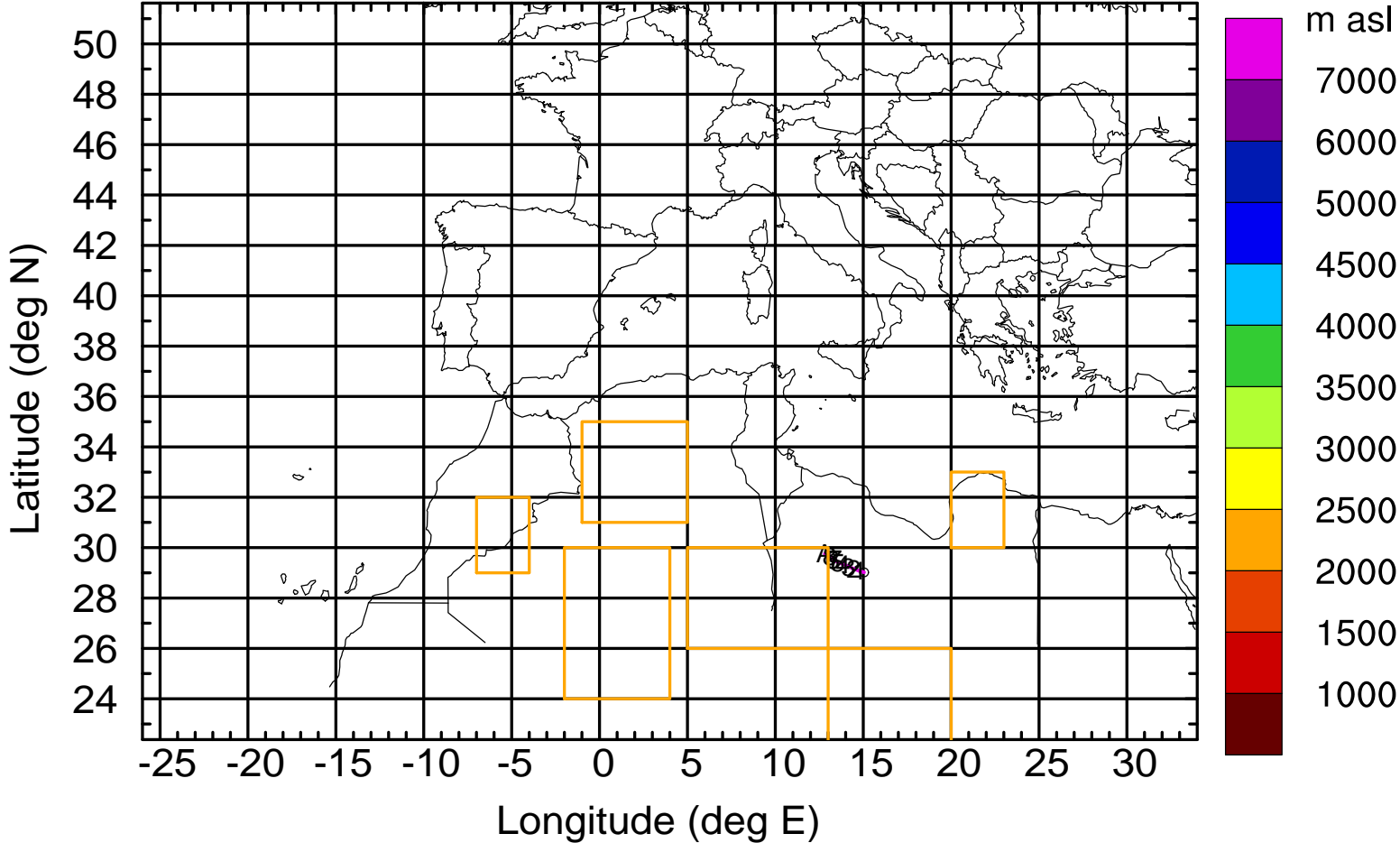
Level #13 of flight 170405a

BWD 20170405/11 -16H = 04/19 UTC



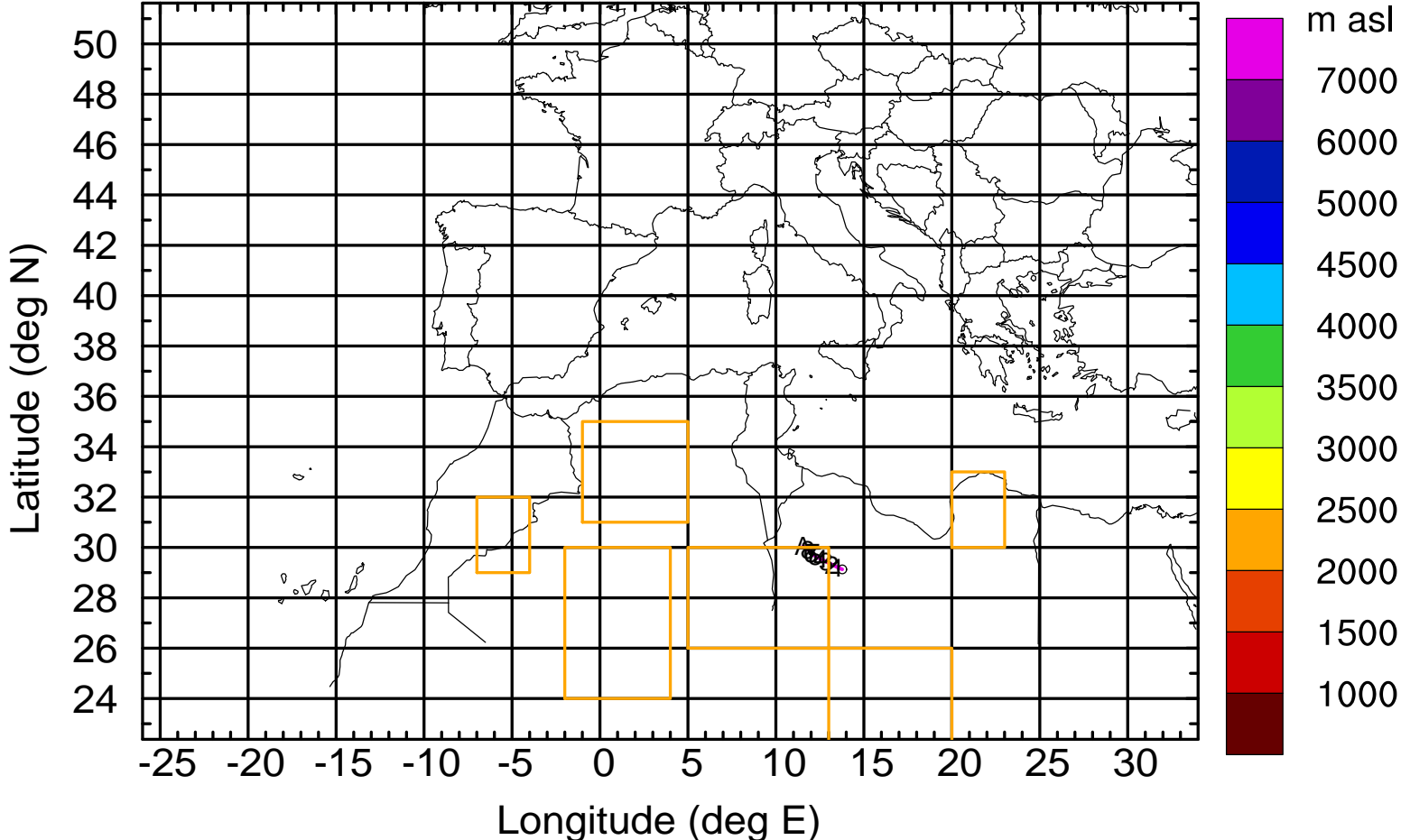
Level #13 of flight 170405a

BWD 20170405/11 -17H = 04/18 UTC



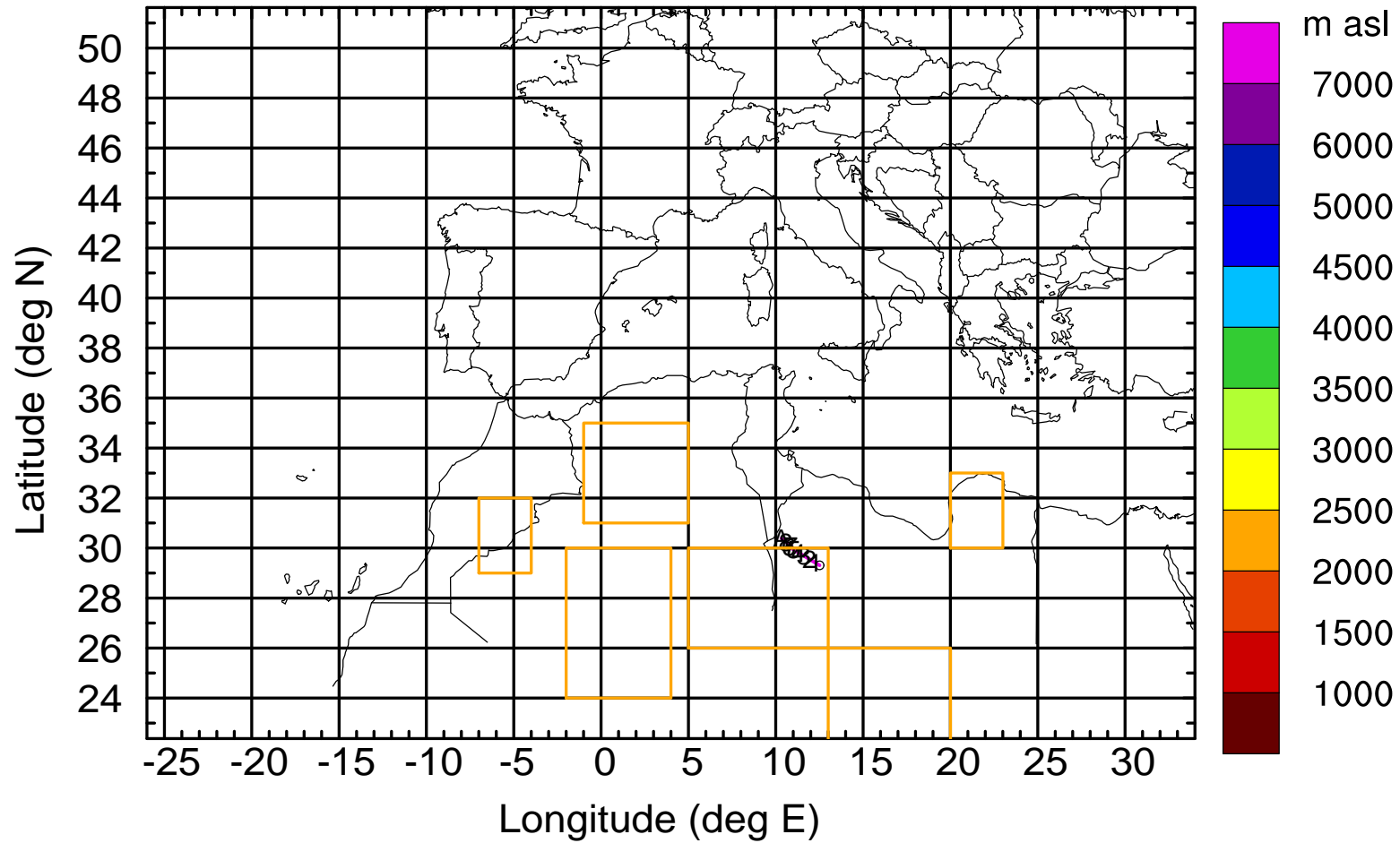
Level #13 of flight 170405a

BWD 20170405/11 -18H = 04/17 UTC



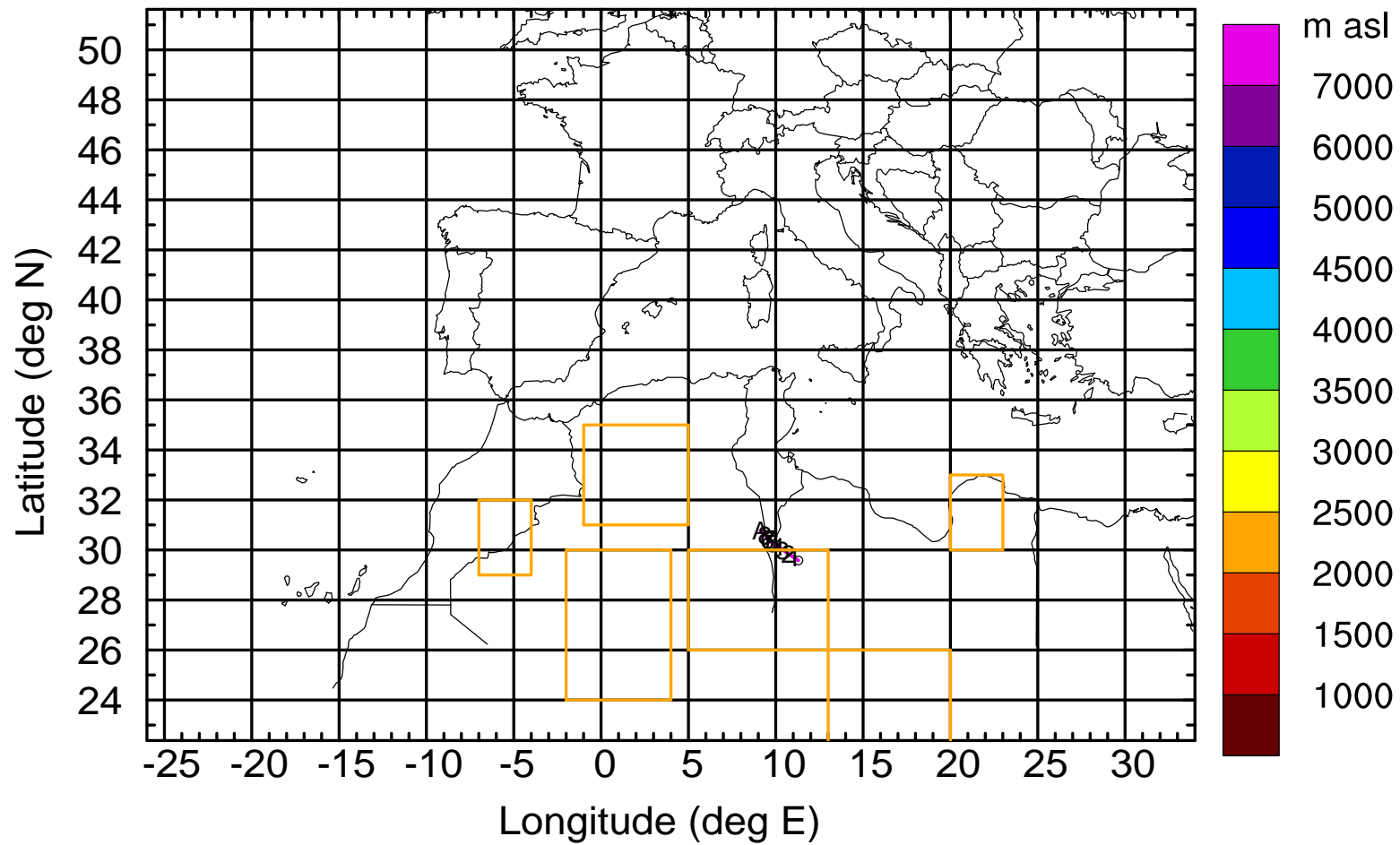
Level #13 of flight 170405a

BWD 20170405/11 -19H = 04/16 UTC



Level #13 of flight 170405a

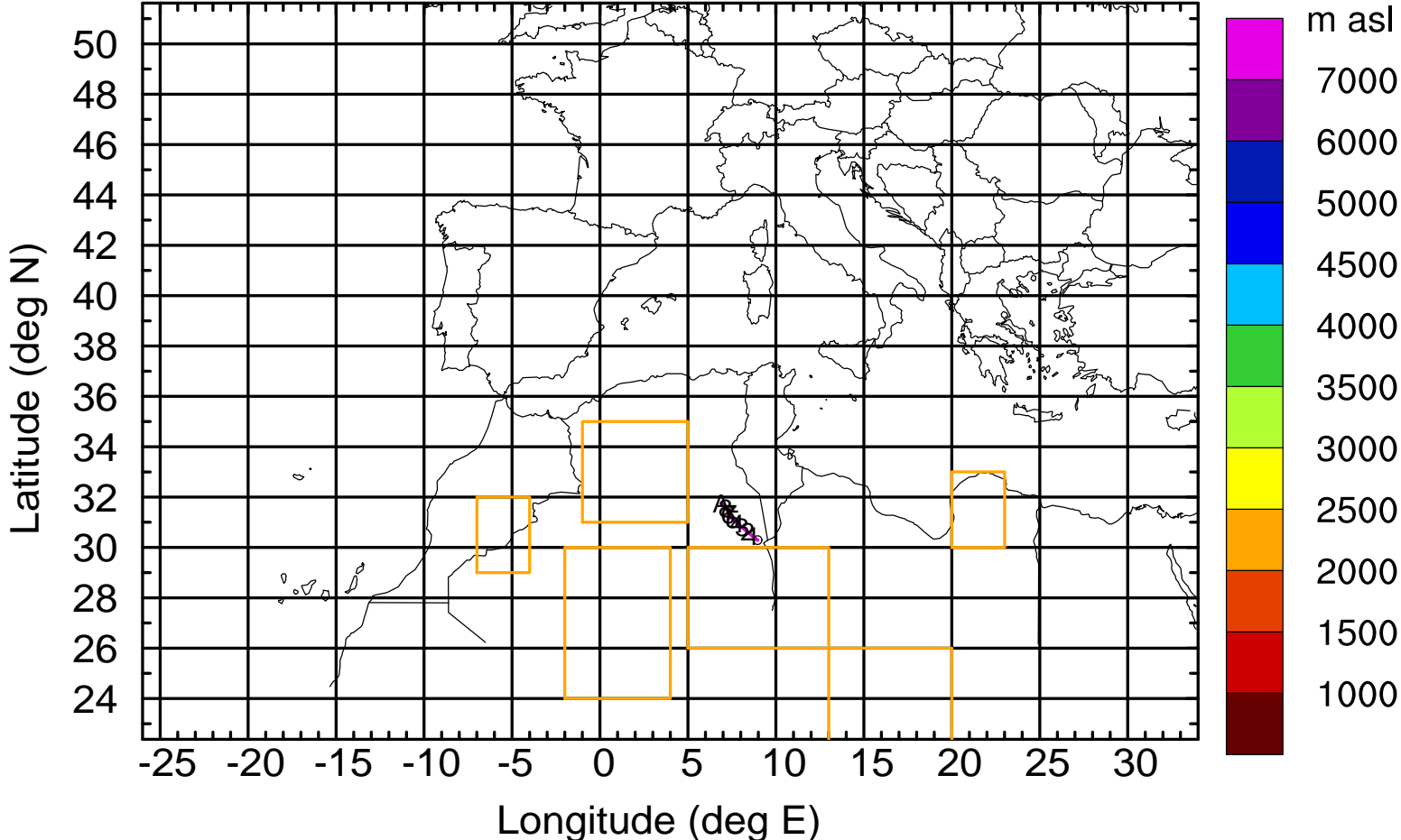
BWD 20170405/11 -20H = 04/15 UTC





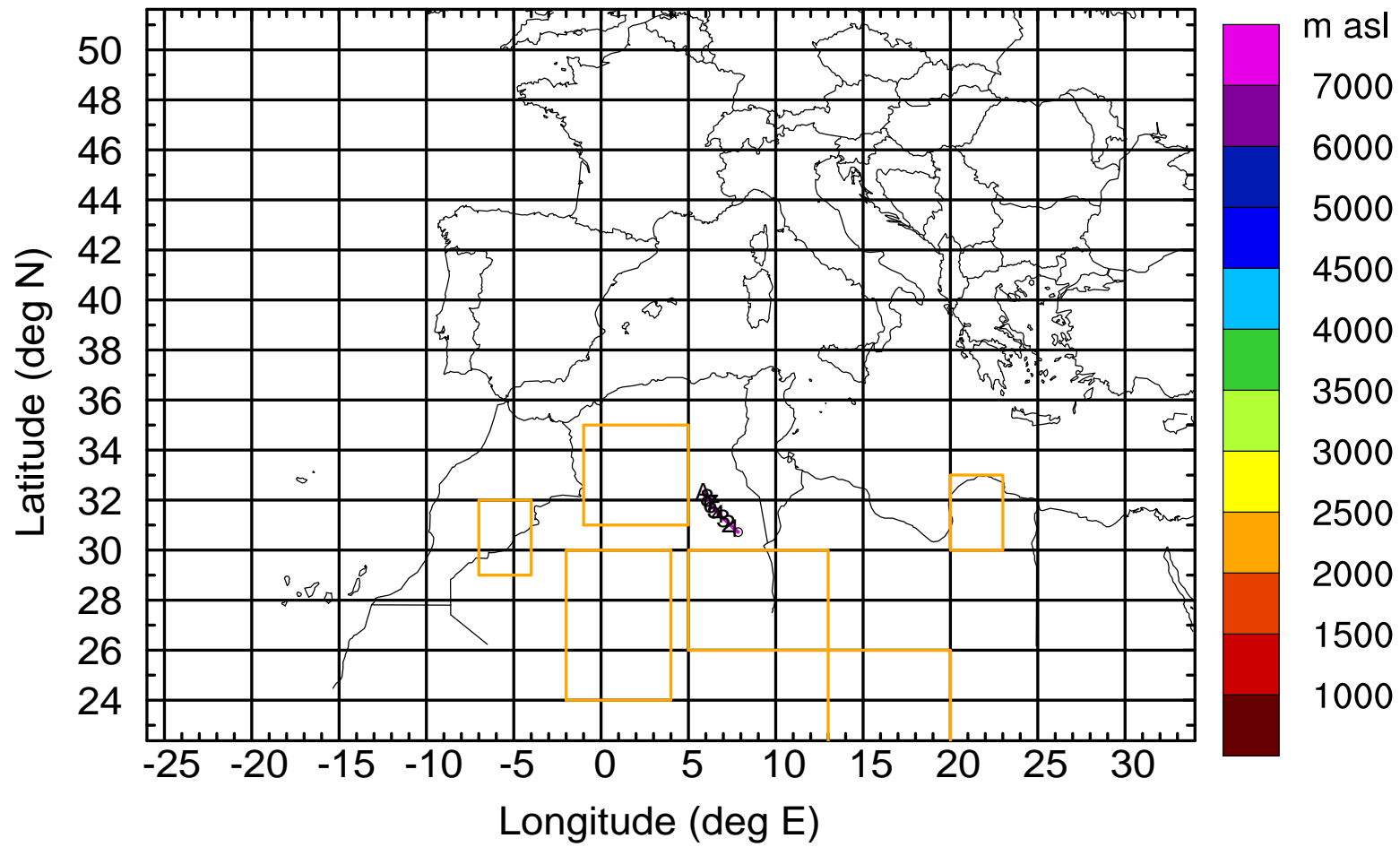
Level #13 of flight 170405a

BWD 20170405/11 -22H = 04/13 UTC



Level #13 of flight 170405a

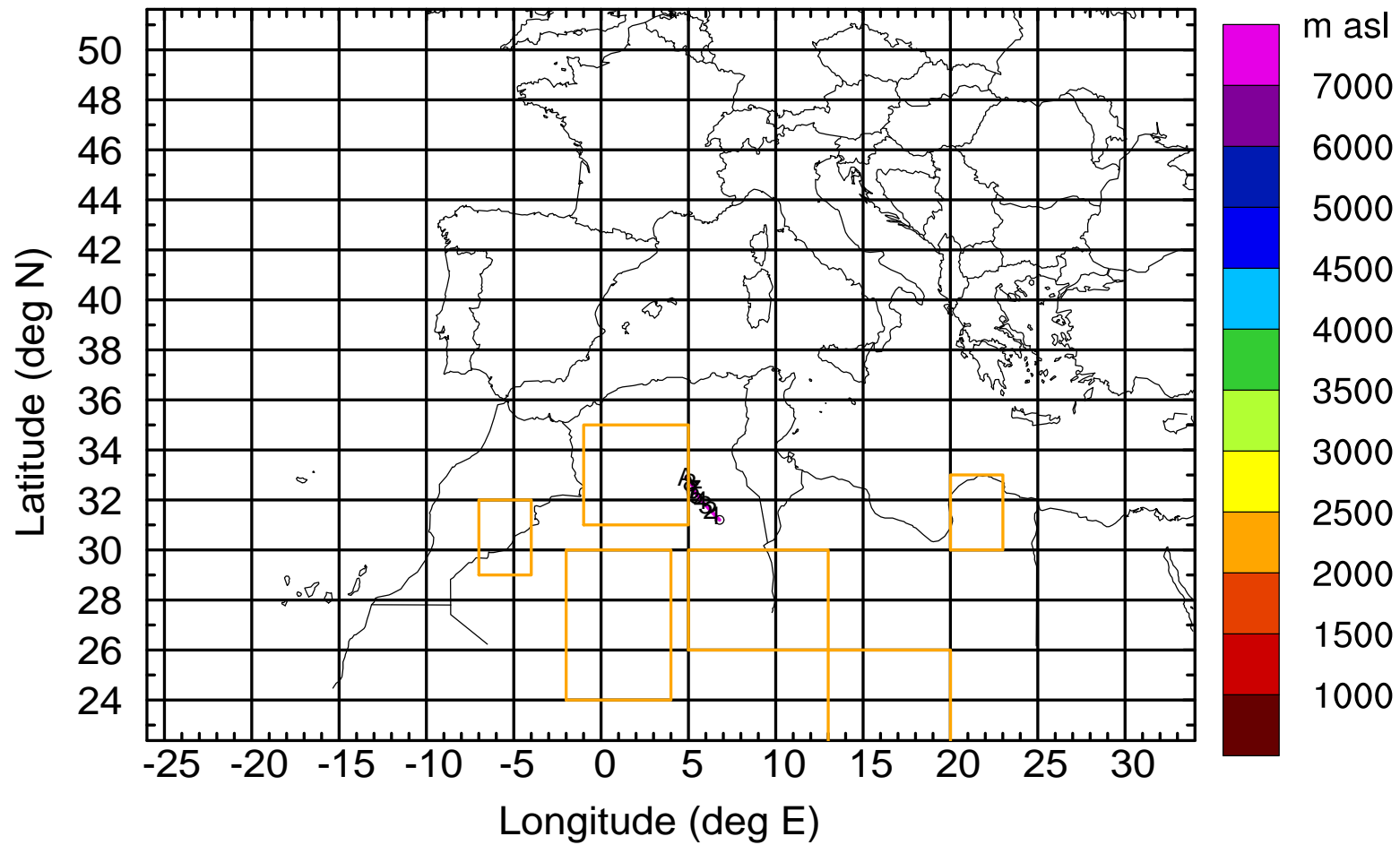
BWD 20170405/11 -23H = 04/12 UTC





Level #13 of flight 170405a

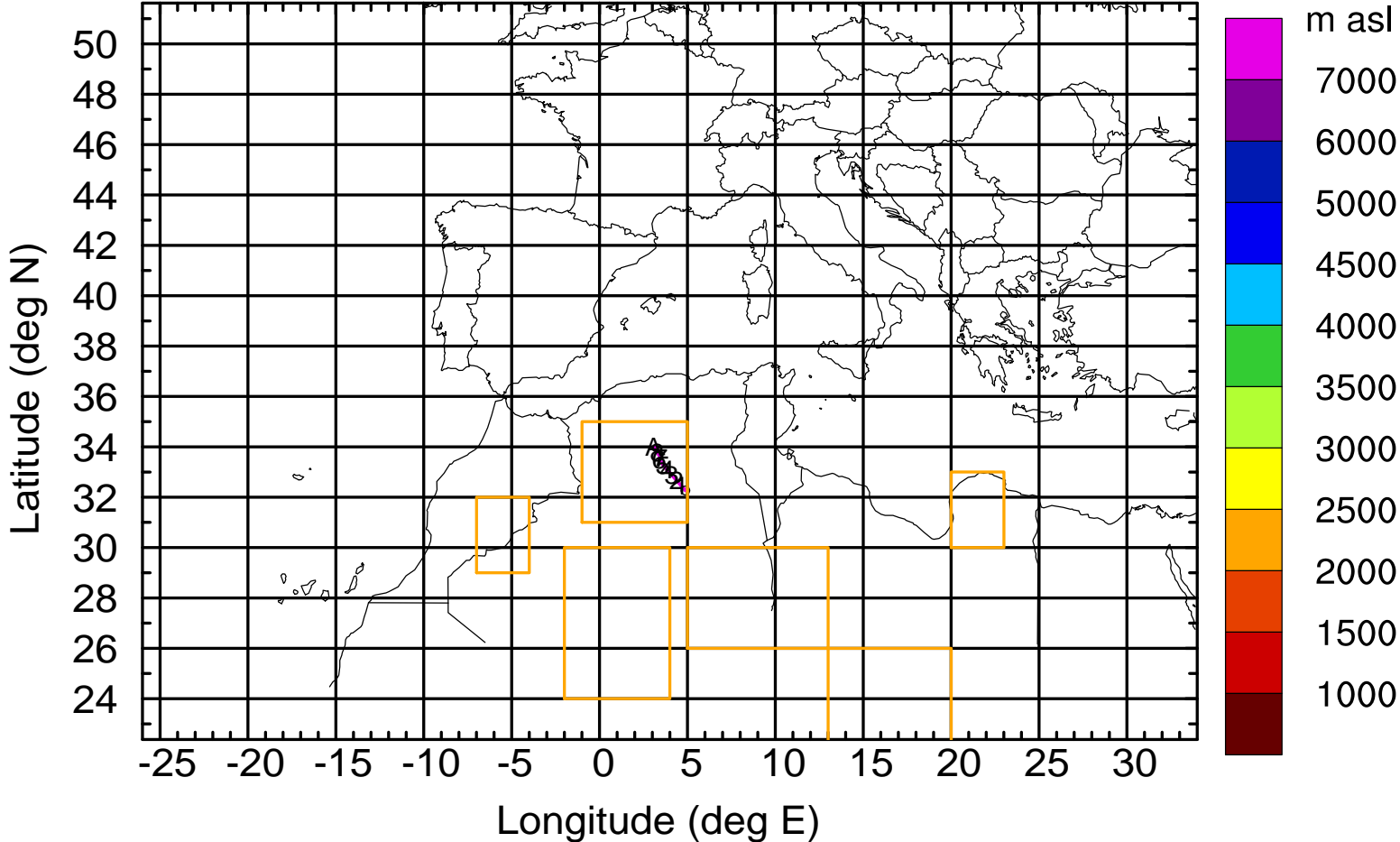
BWD 20170405/11 -24H = 04/11 UTC





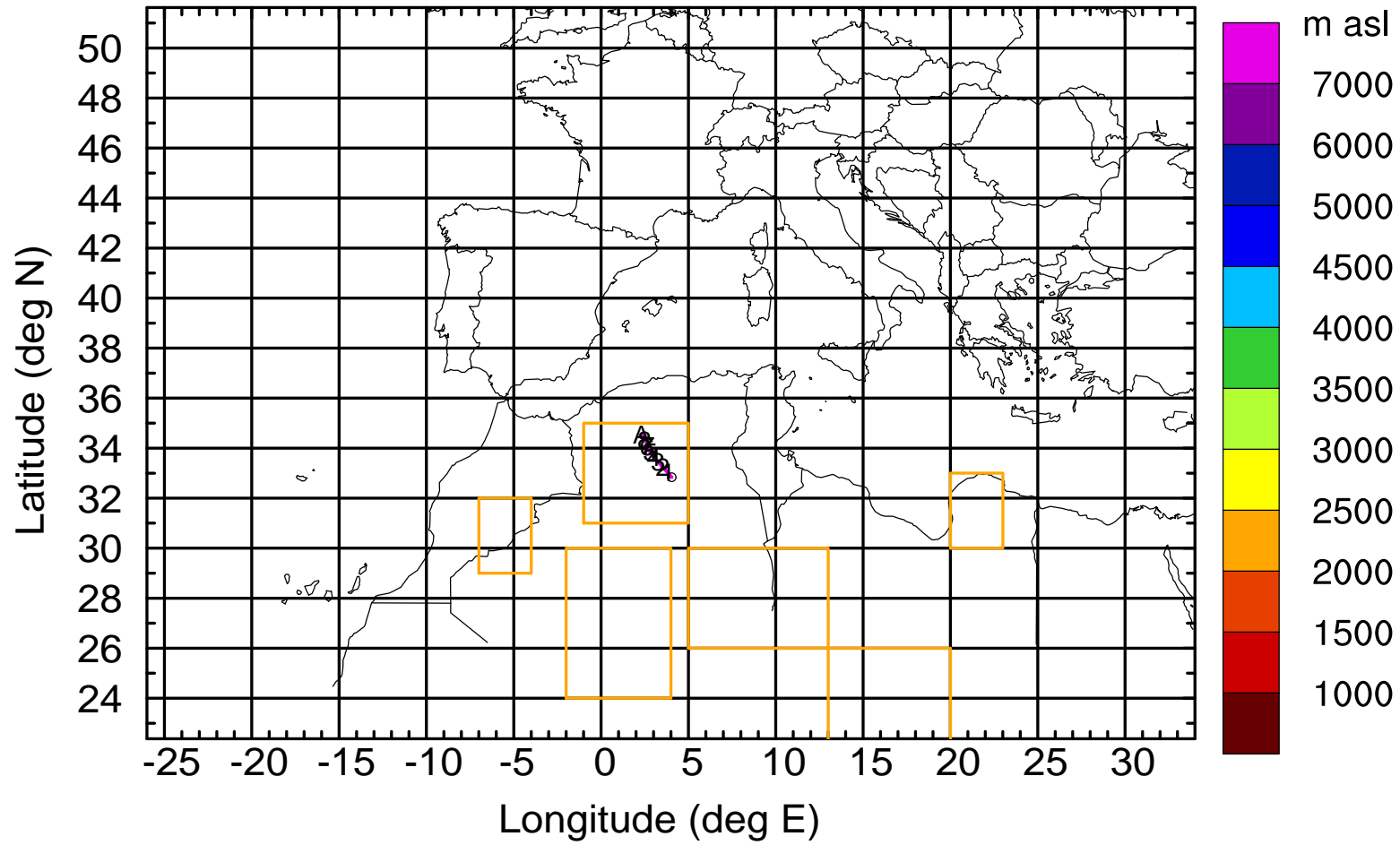
Level #13 of flight 170405a

BWD 20170405/11 -26H = 04/09 UTC



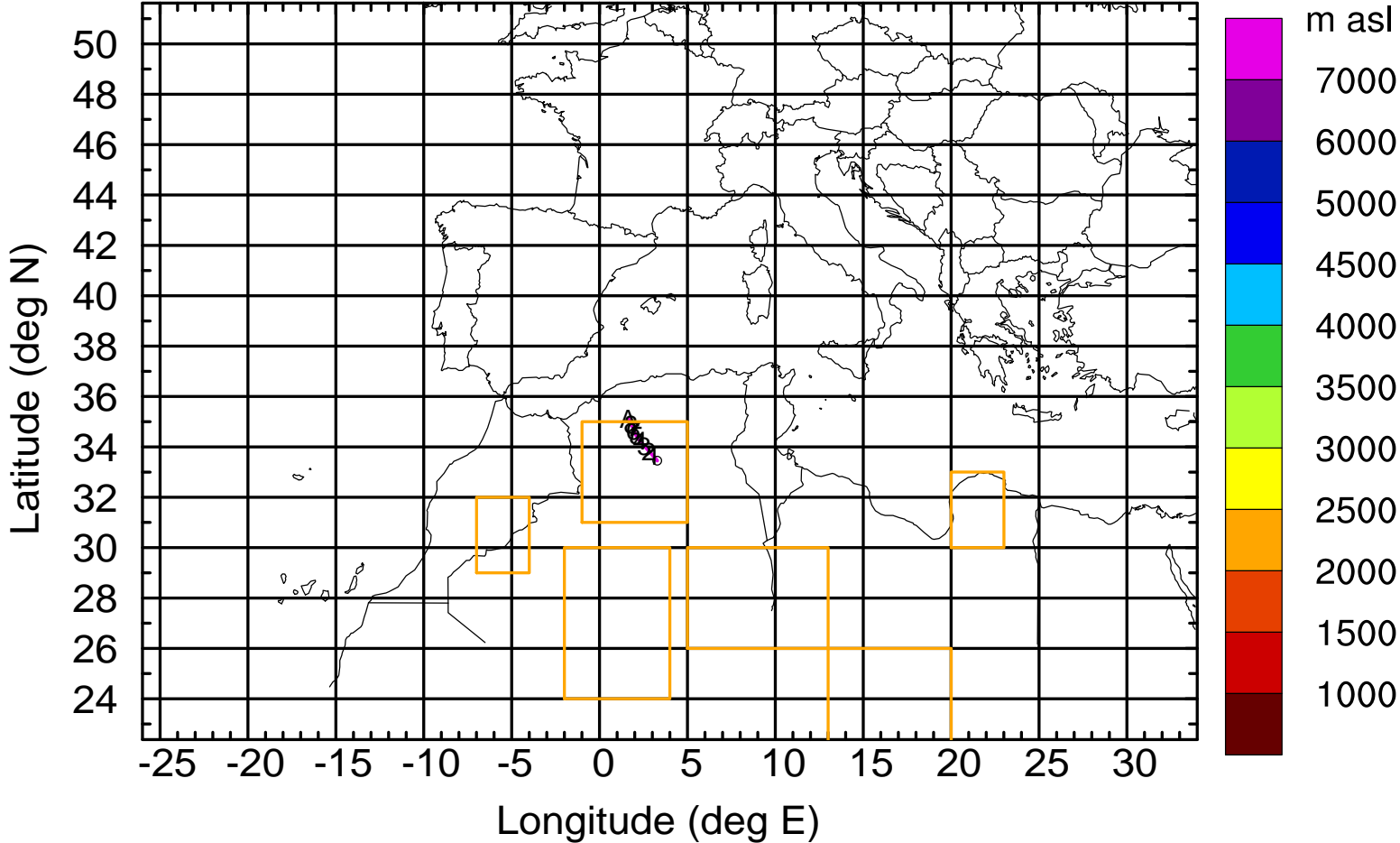
Level #13 of flight 170405a

BWD 20170405/11 -27H = 04/08 UTC



Level #13 of flight 170405a

BWD 20170405/11 -28H = 04/07 UTC

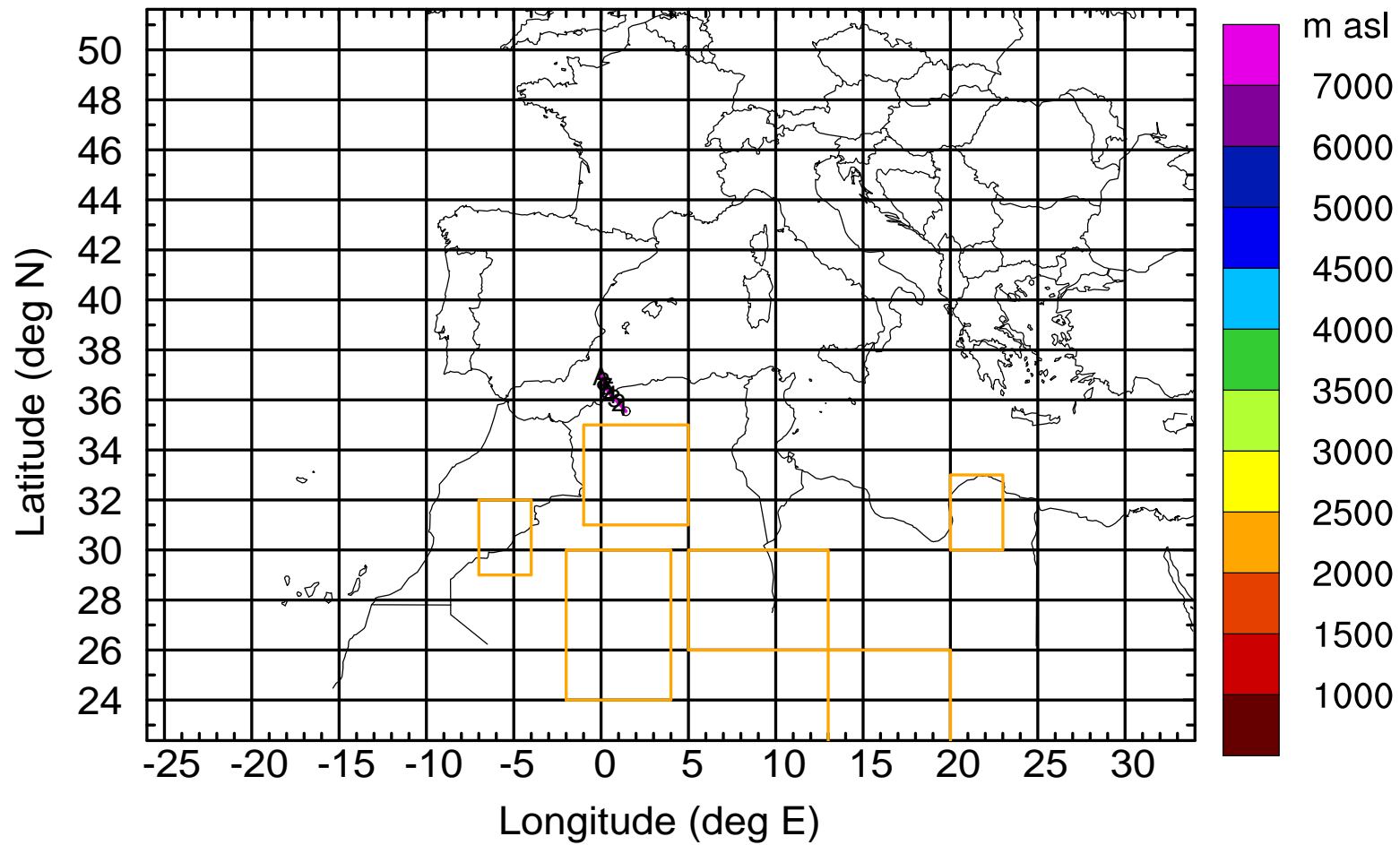






Level #13 of flight 170405a

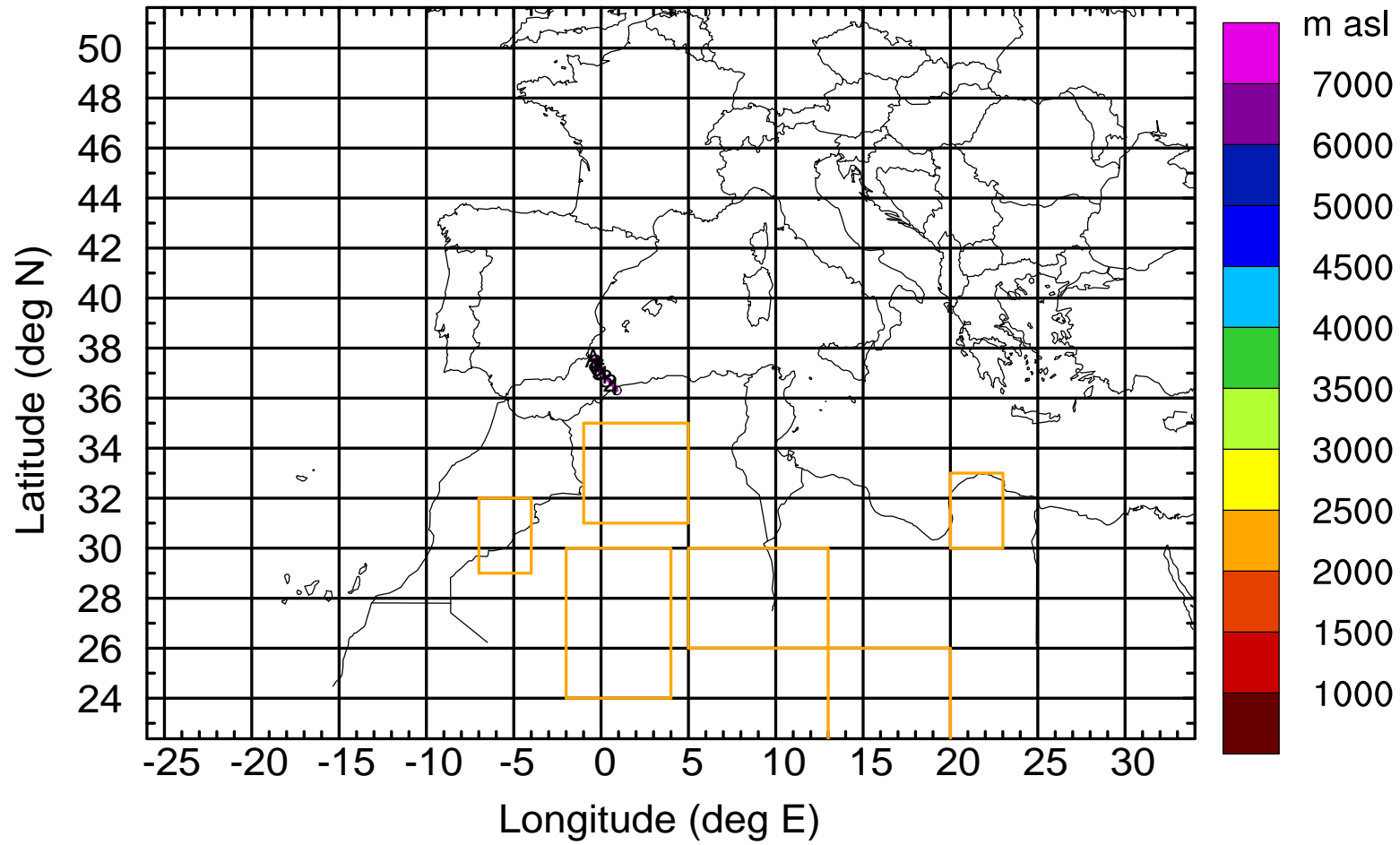
BWD 20170405/11 -31H = 04/04 UTC





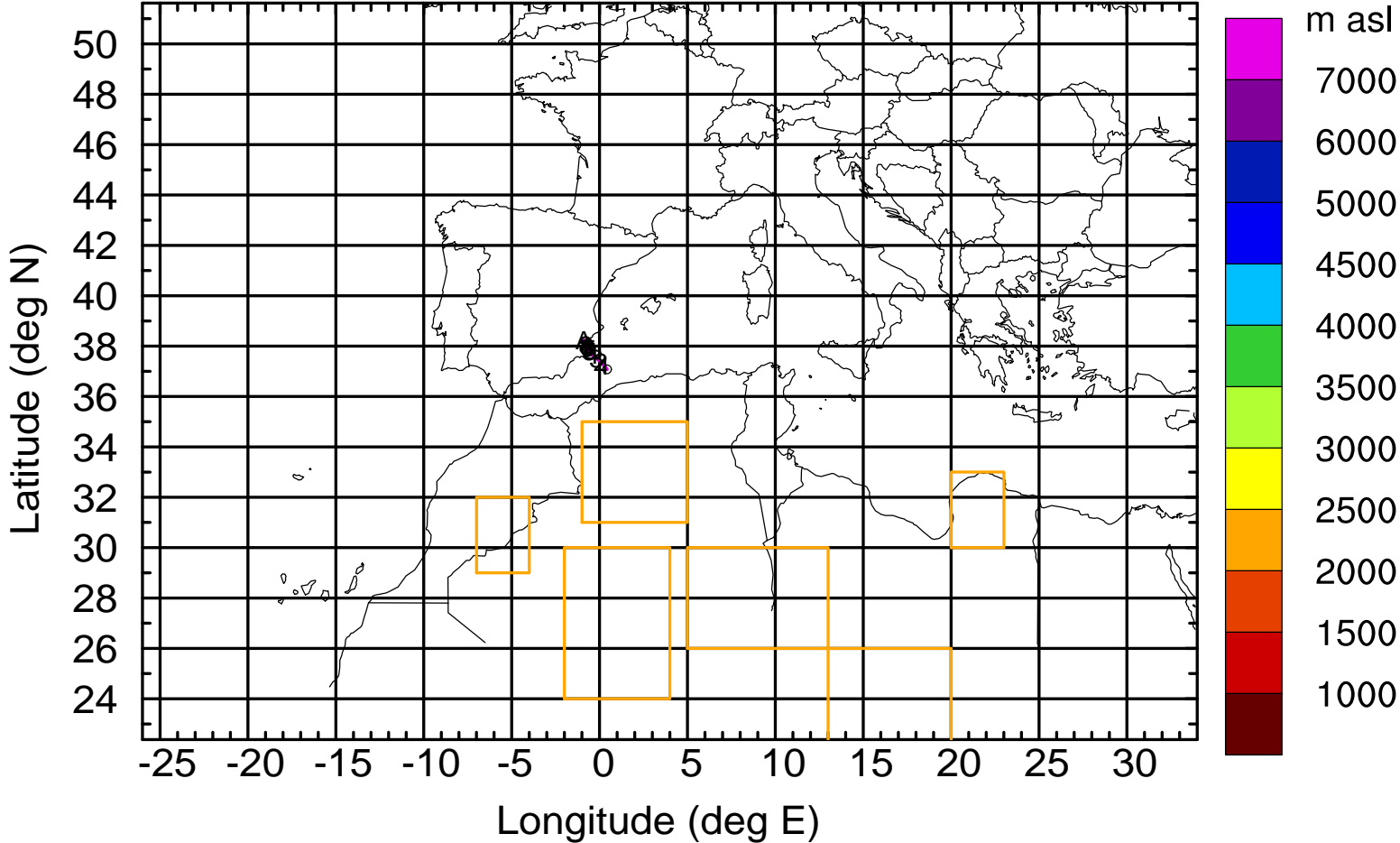
Level #13 of flight 170405a

BWD 20170405/11 -32H = 04/03 UTC



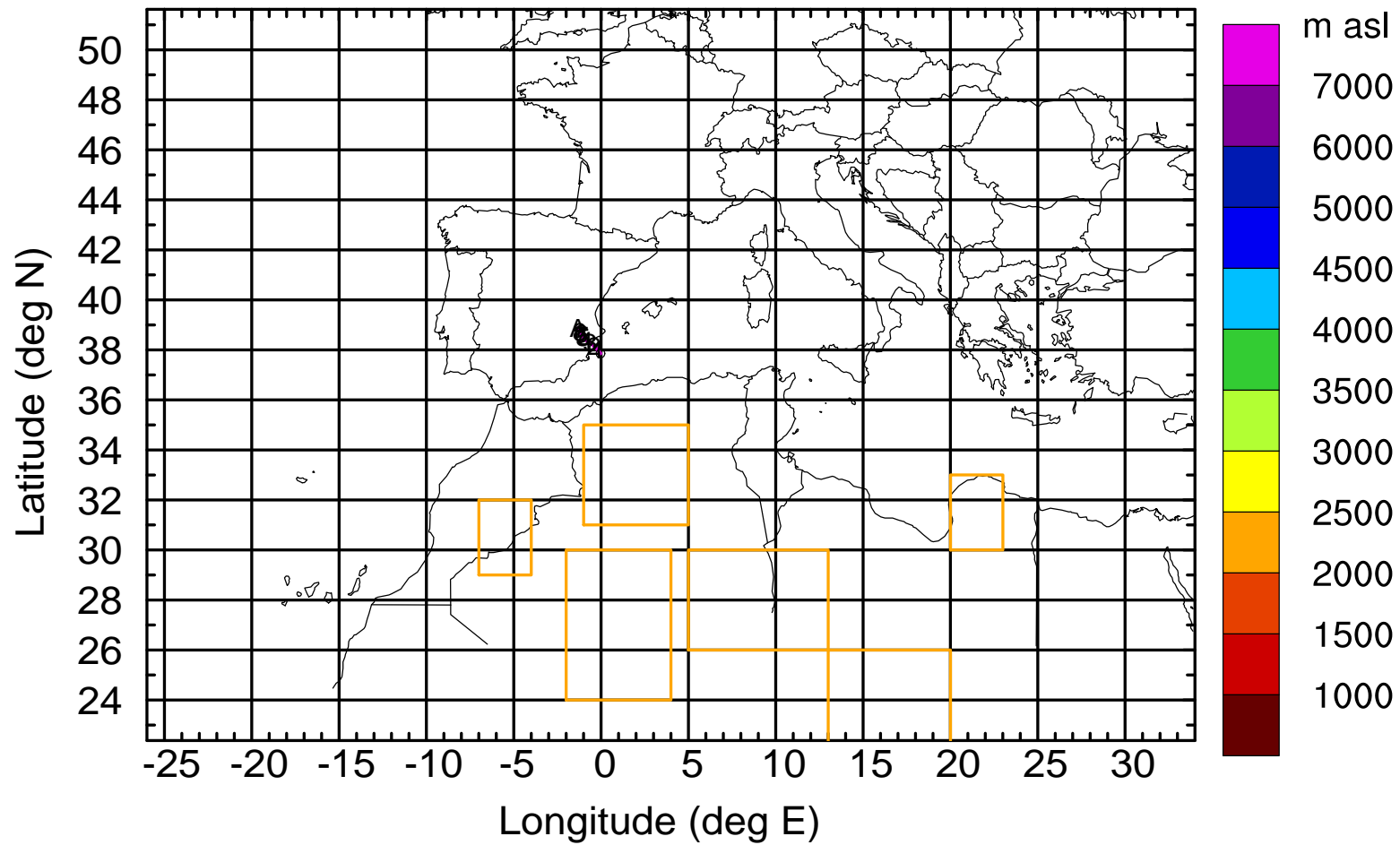
Level #13 of flight 170405a

BWD 20170405/11 -33H = 04/02 UTC



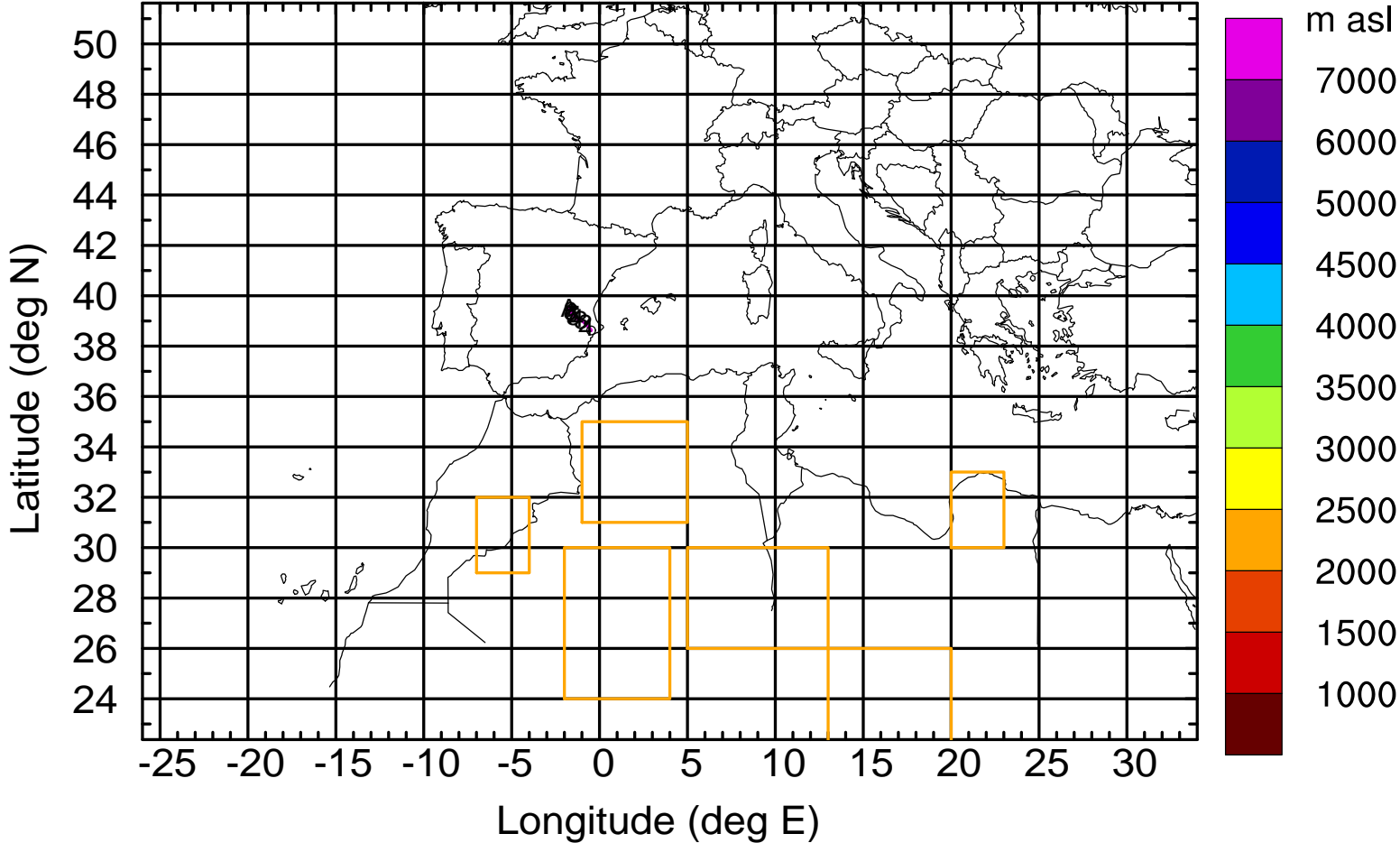
Level #13 of flight 170405a

BWD 20170405/11 -34H = 04/01 UTC



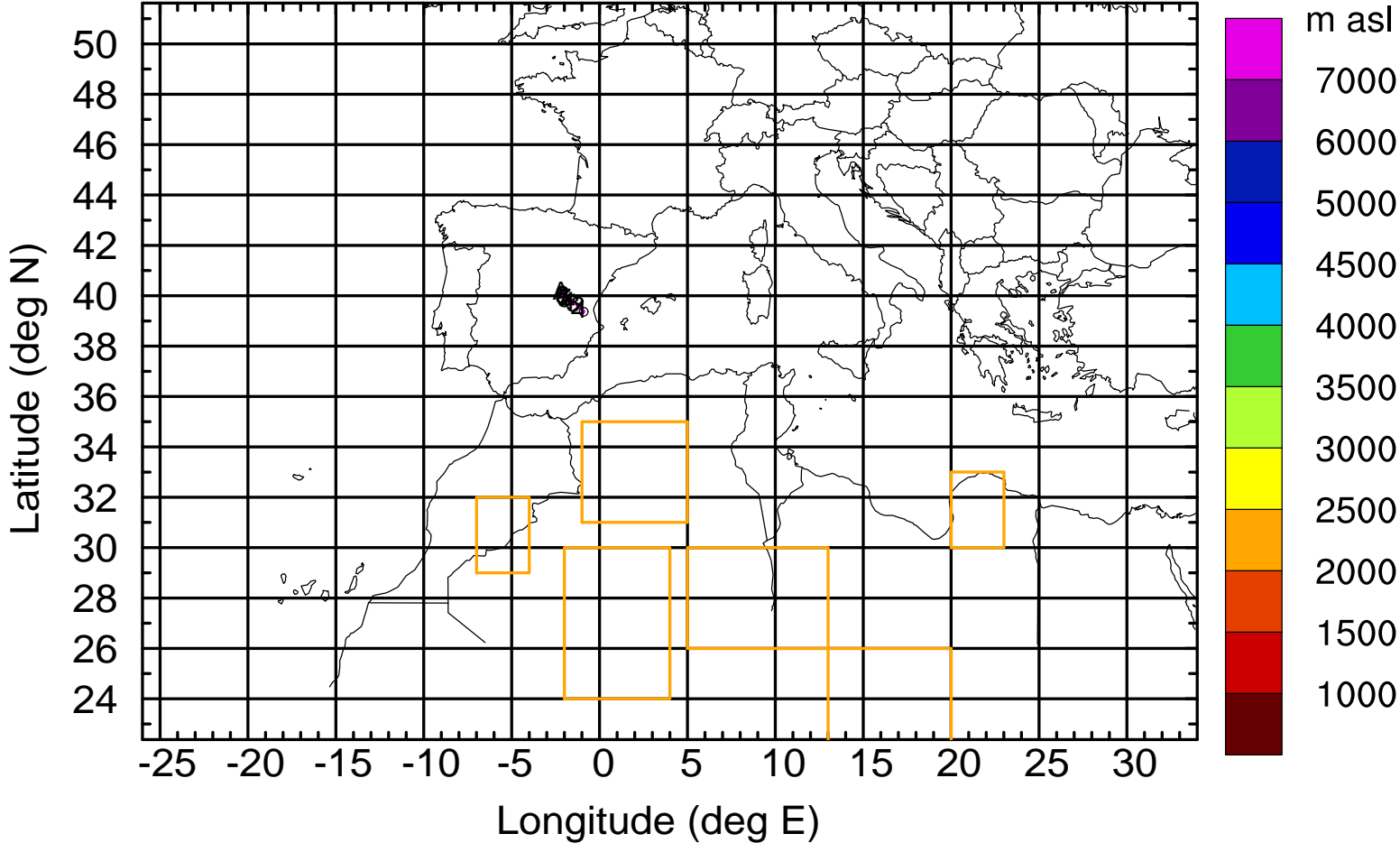
Level #13 of flight 170405a

BWD 20170405/11 -35H = 04/00 UTC



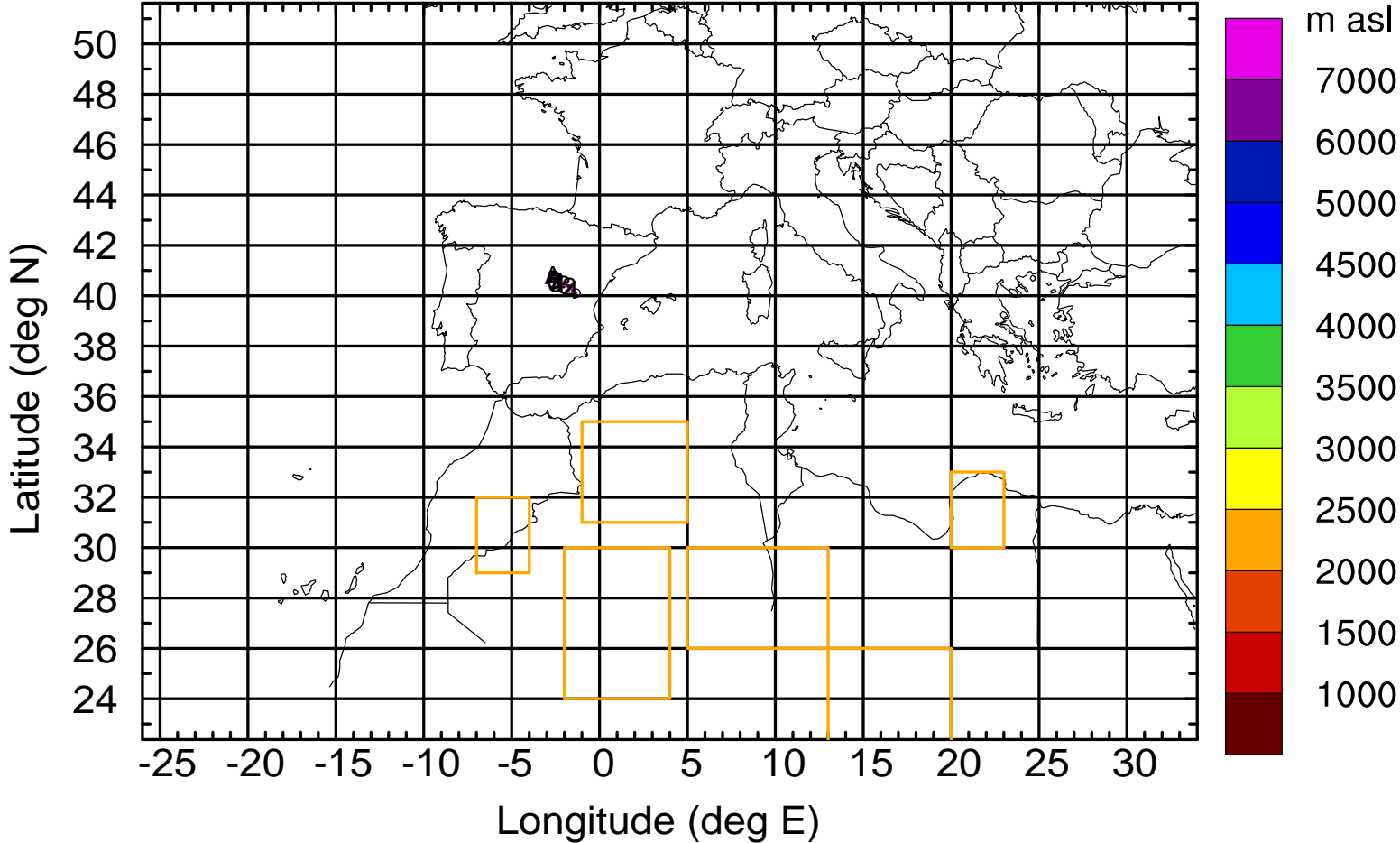
Level #13 of flight 170405a

BWD 20170405/11 -36H = 03/23 UTC



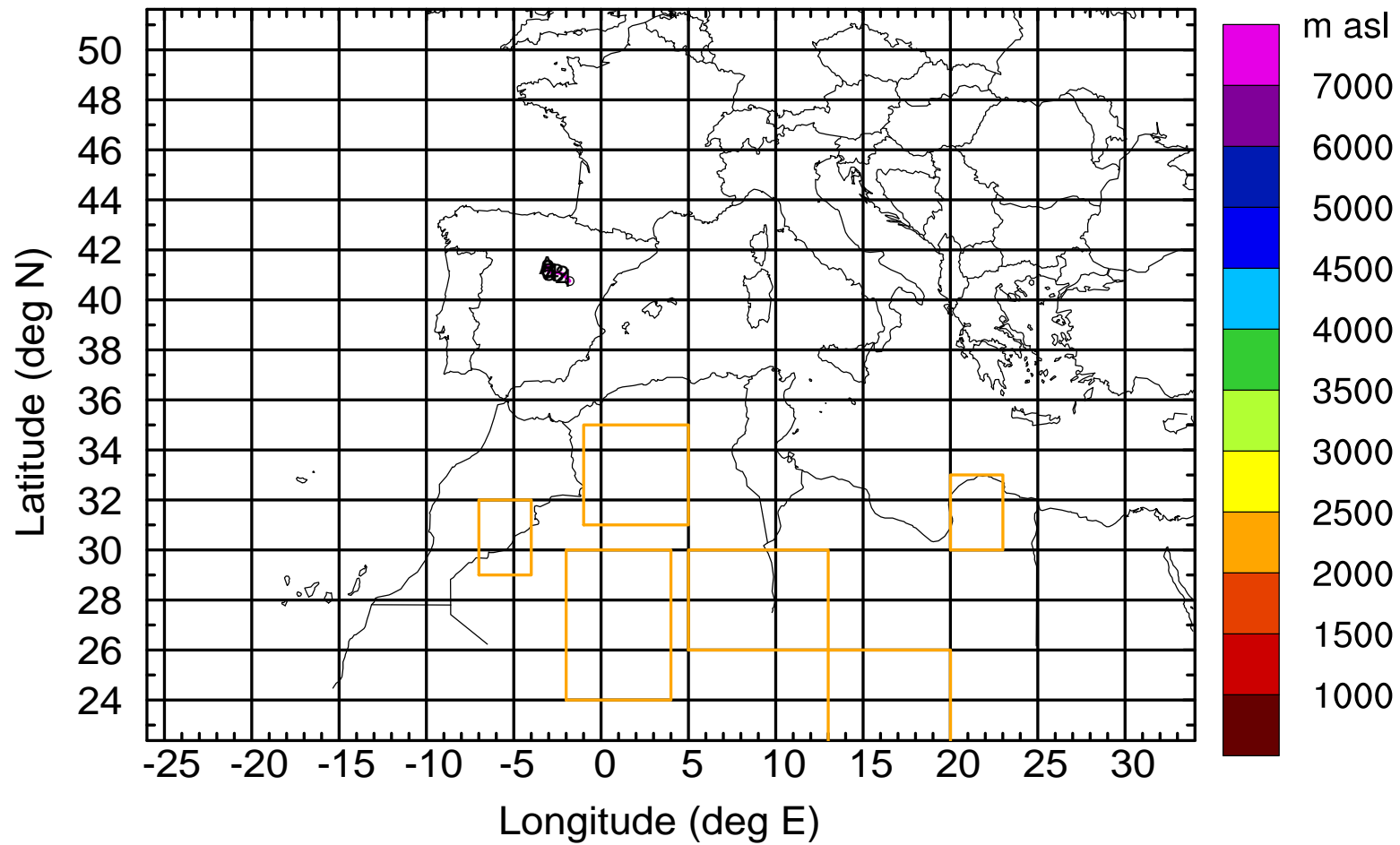
Level #13 of flight 170405a

BWD 20170405/11 -37H = 03/22 UTC



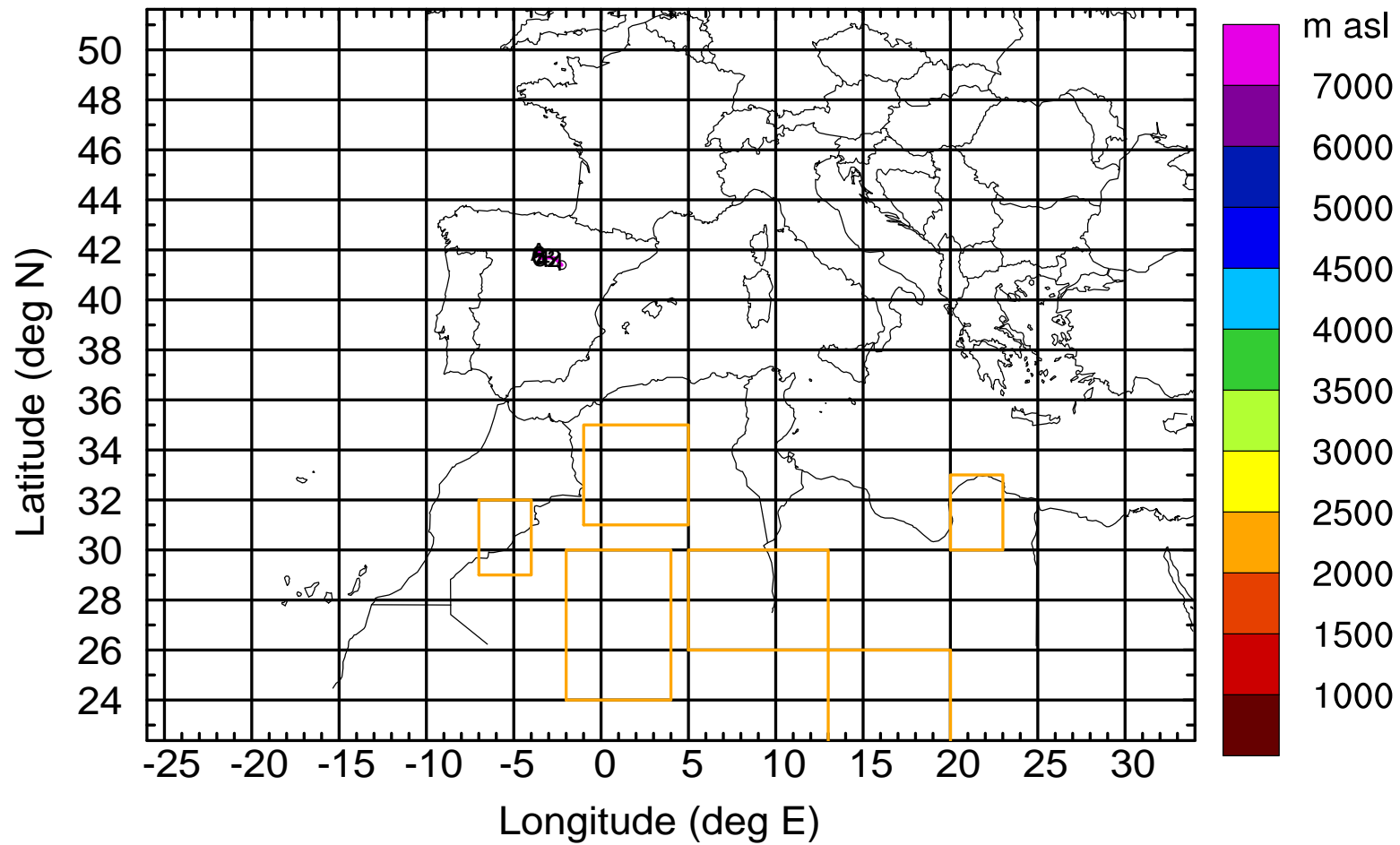
Level #13 of flight 170405a

BWD 20170405/11 -38H = 03/21 UTC



Level #13 of flight 170405a

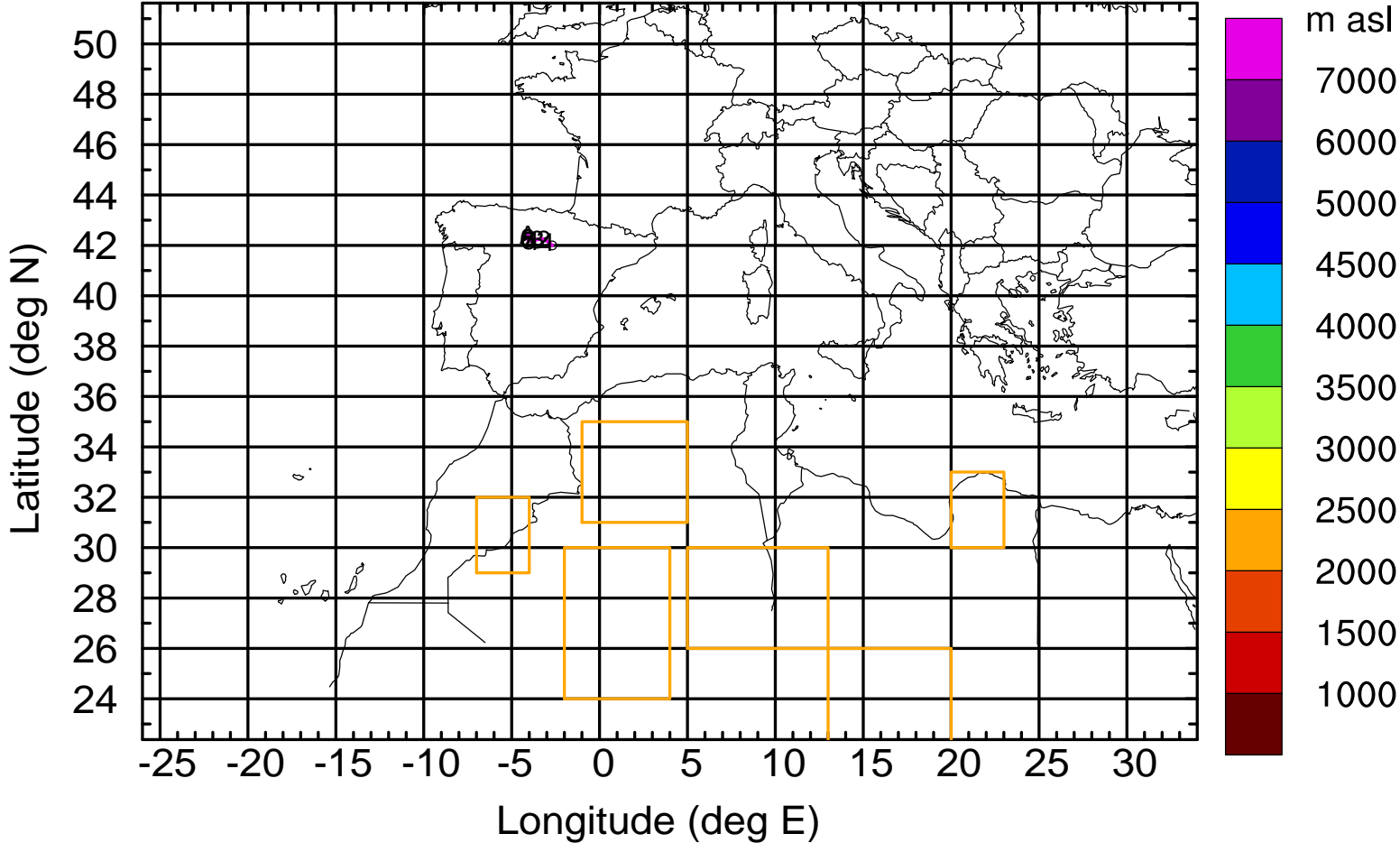
BWD 20170405/11 -39H = 03/20 UTC





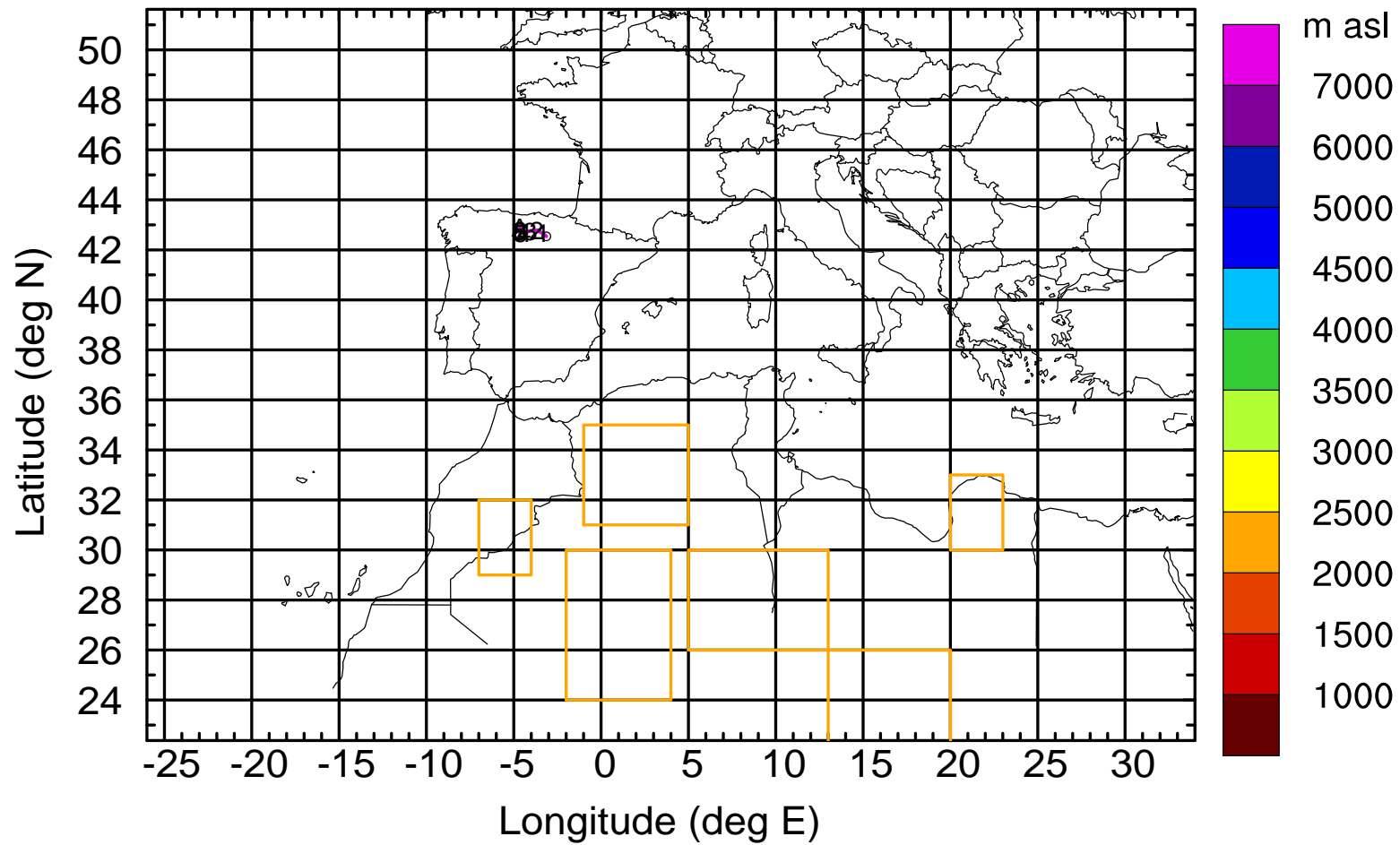
Level #13 of flight 170405a

BWD 20170405/11 -40H = 03/19 UTC



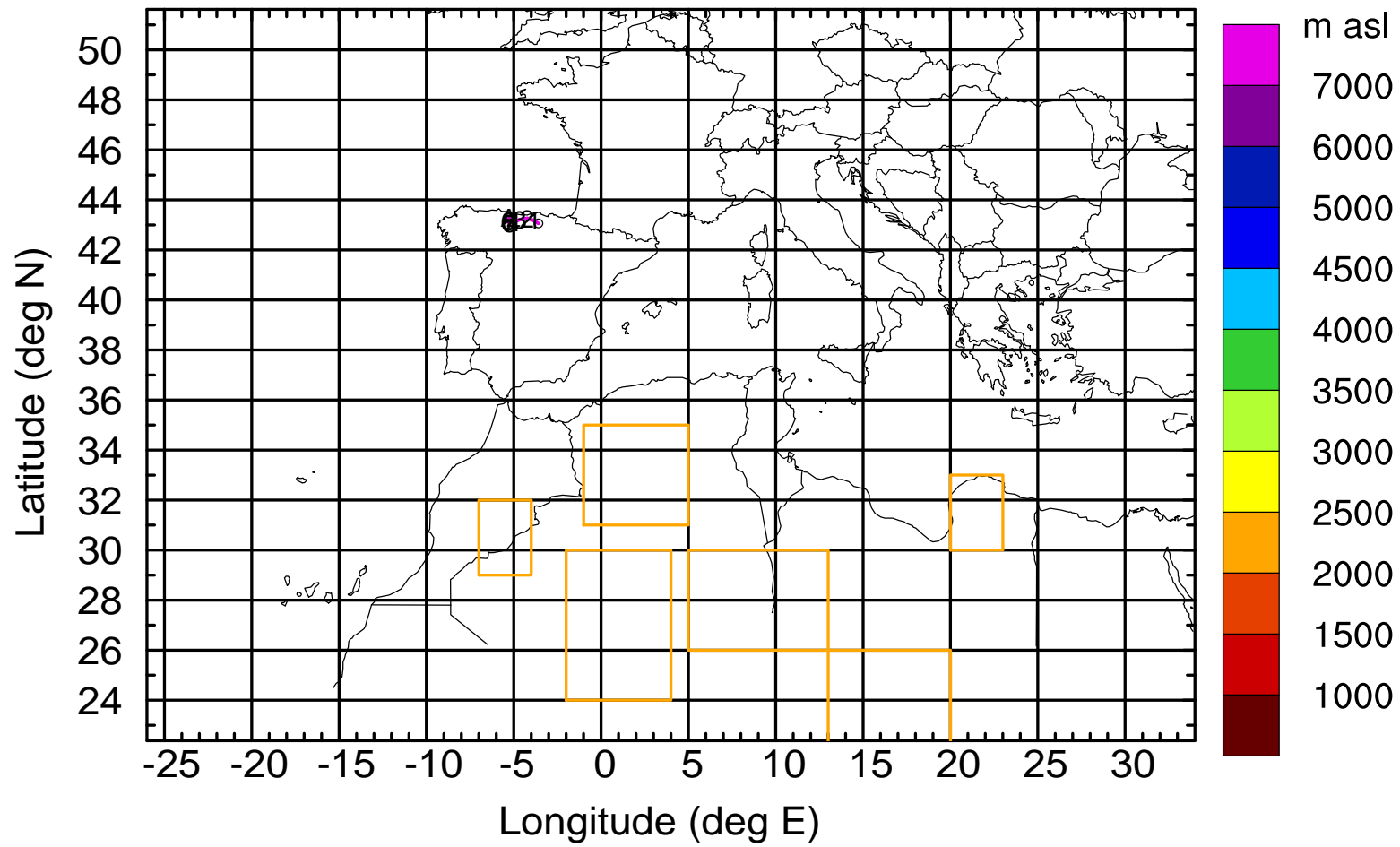
Level #13 of flight 170405a

BWD 20170405/11 -41H = 03/18 UTC



Level #13 of flight 170405a

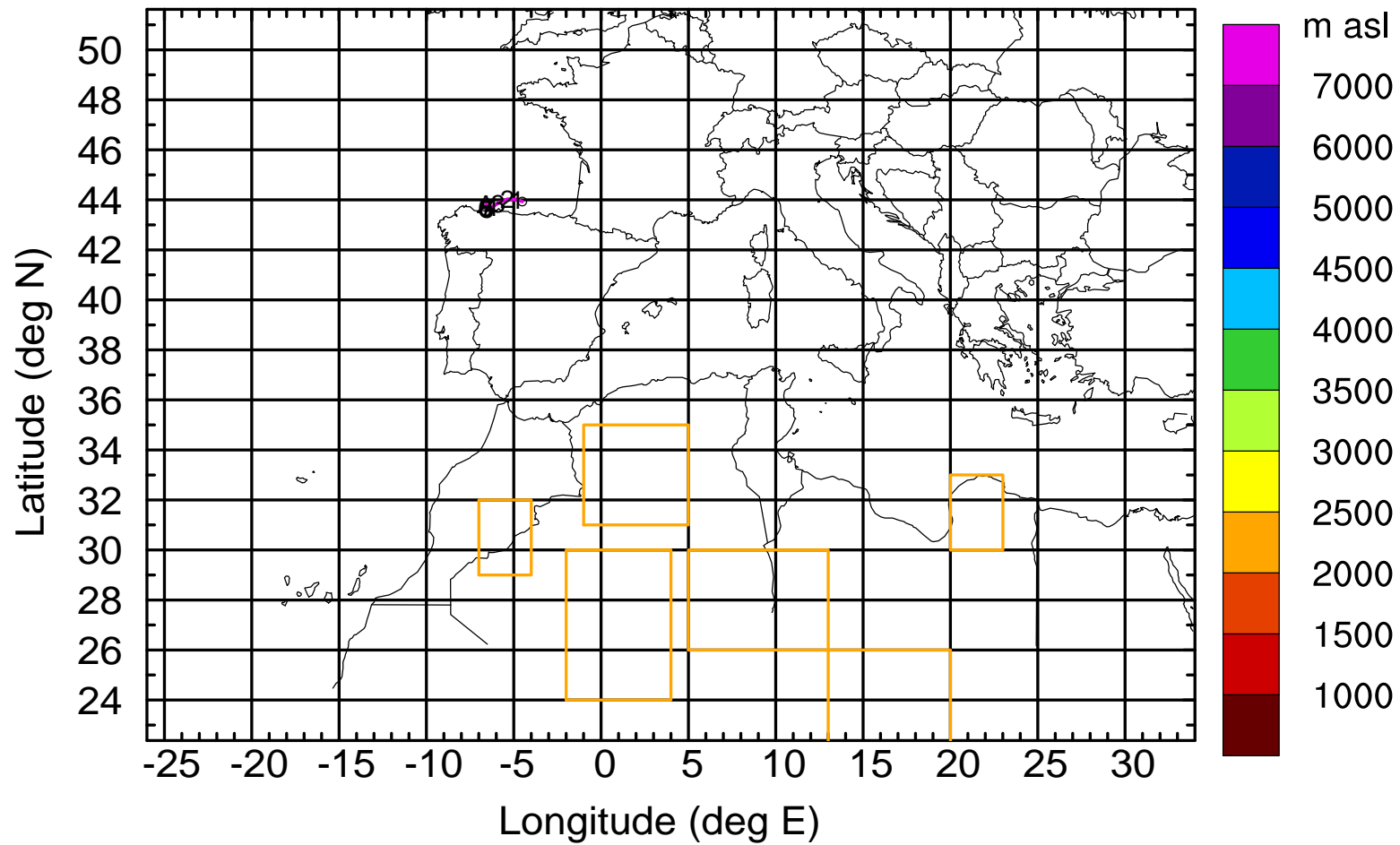
BWD 20170405/11 -42H = 03/17 UTC





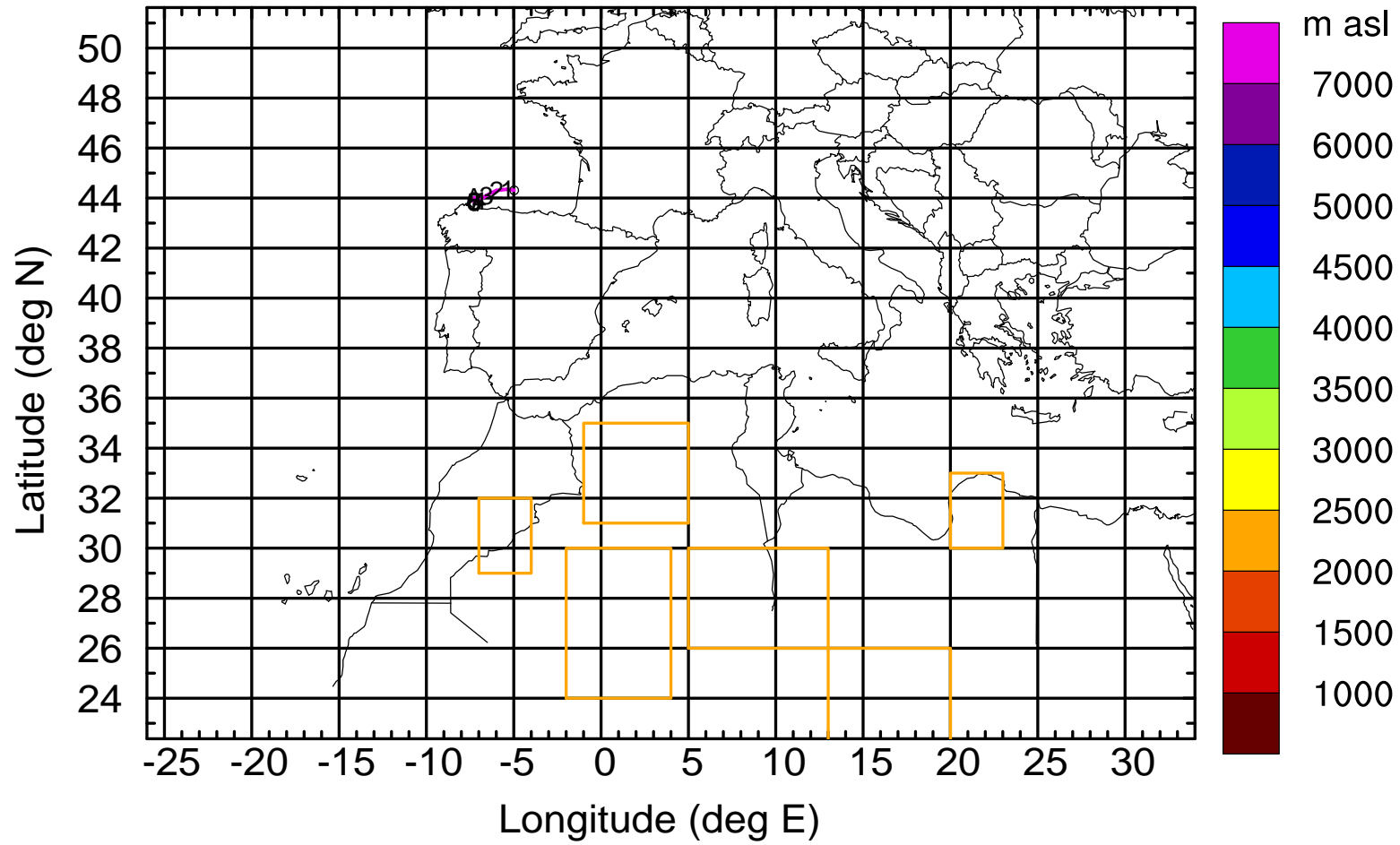
Level #13 of flight 170405a

BWD 20170405/11 -44H = 03/15 UTC



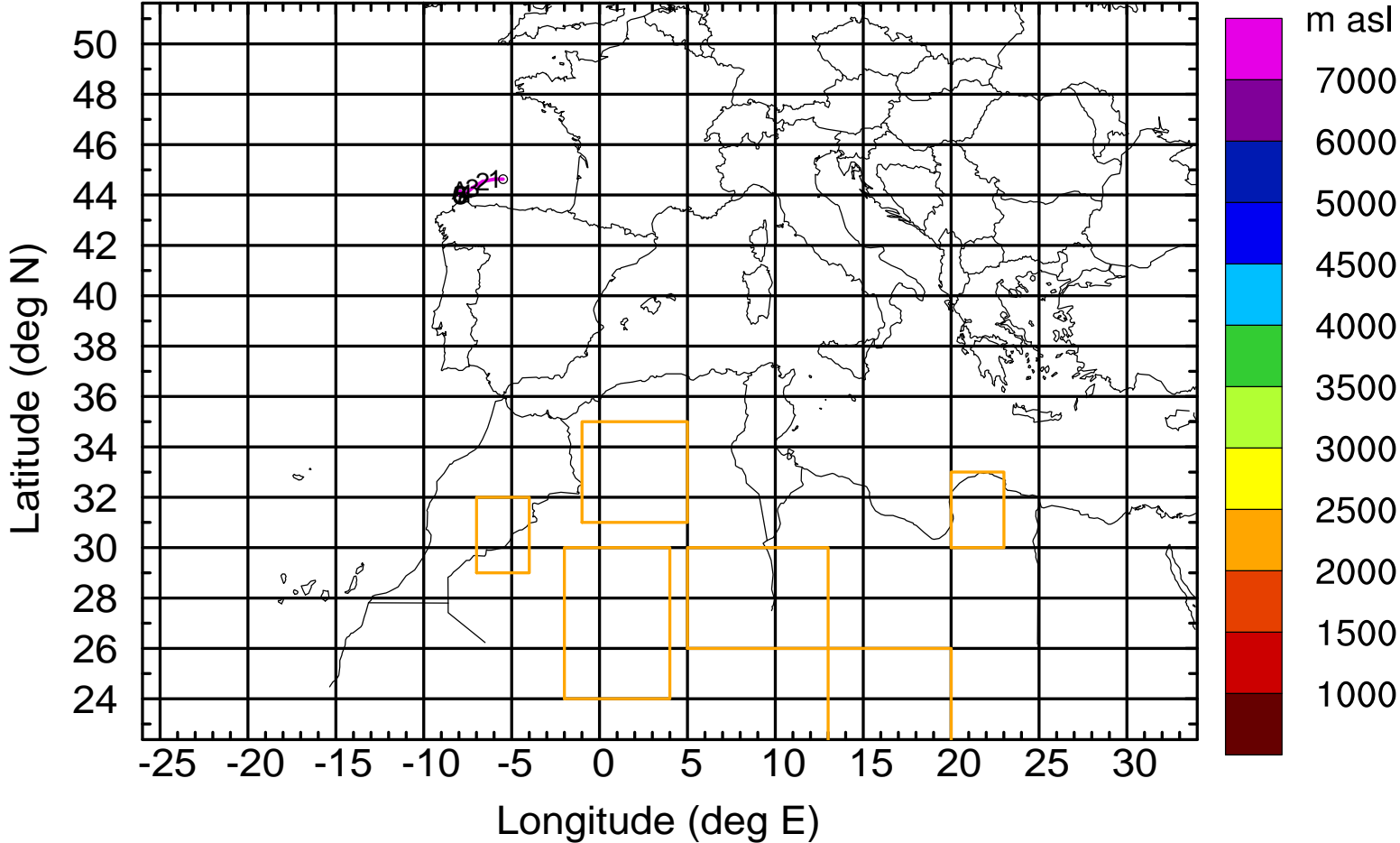
Level #13 of flight 170405a

BWD 20170405/11 -45H = 03/14 UTC



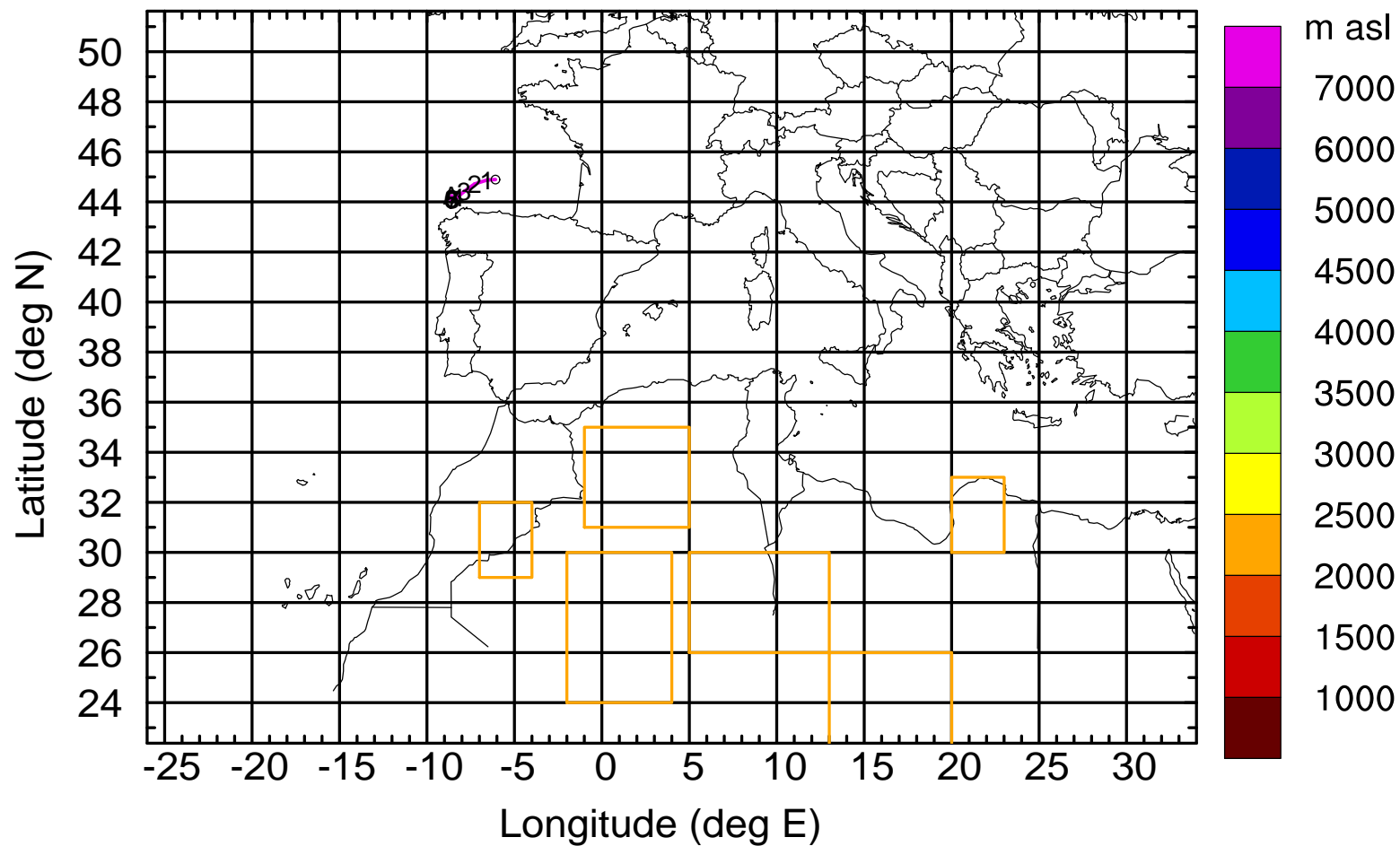
Level #13 of flight 170405a

BWD 20170405/11 -46H = 03/13 UTC



Level #13 of flight 170405a

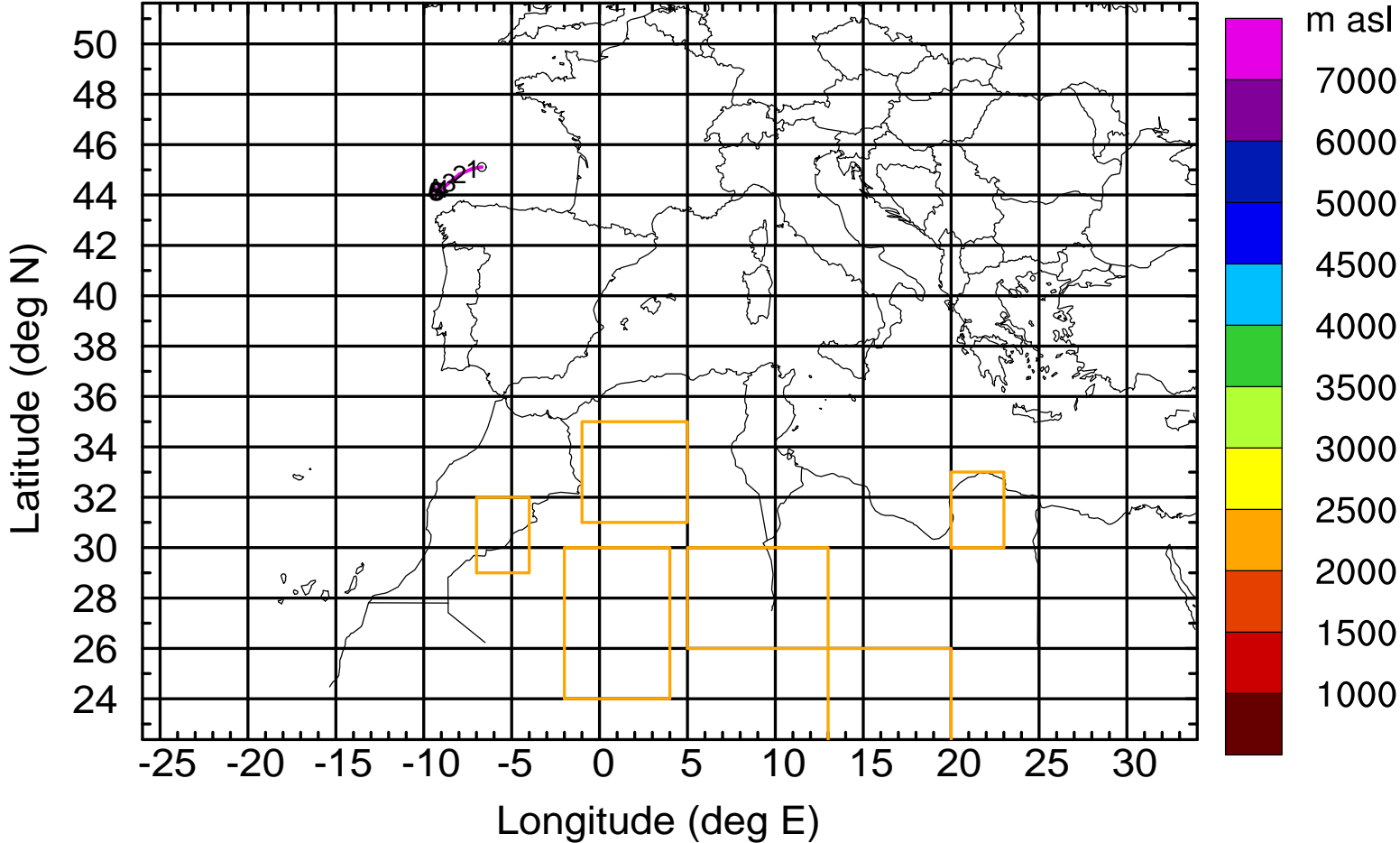
BWD 20170405/11 -47H = 03/12 UTC





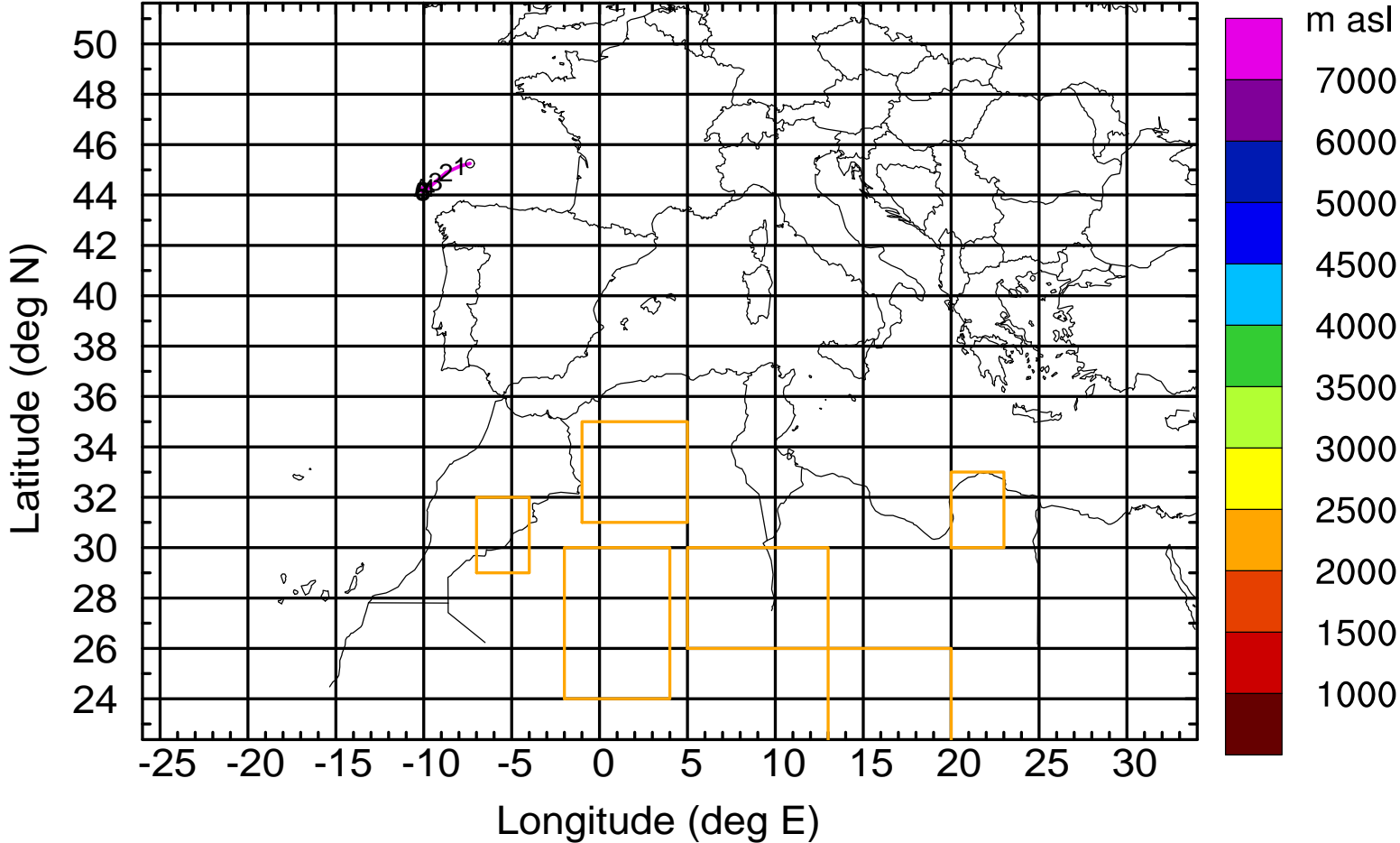
Level #13 of flight 170405a

BWD 20170405/11 -48H = 03/11 UTC



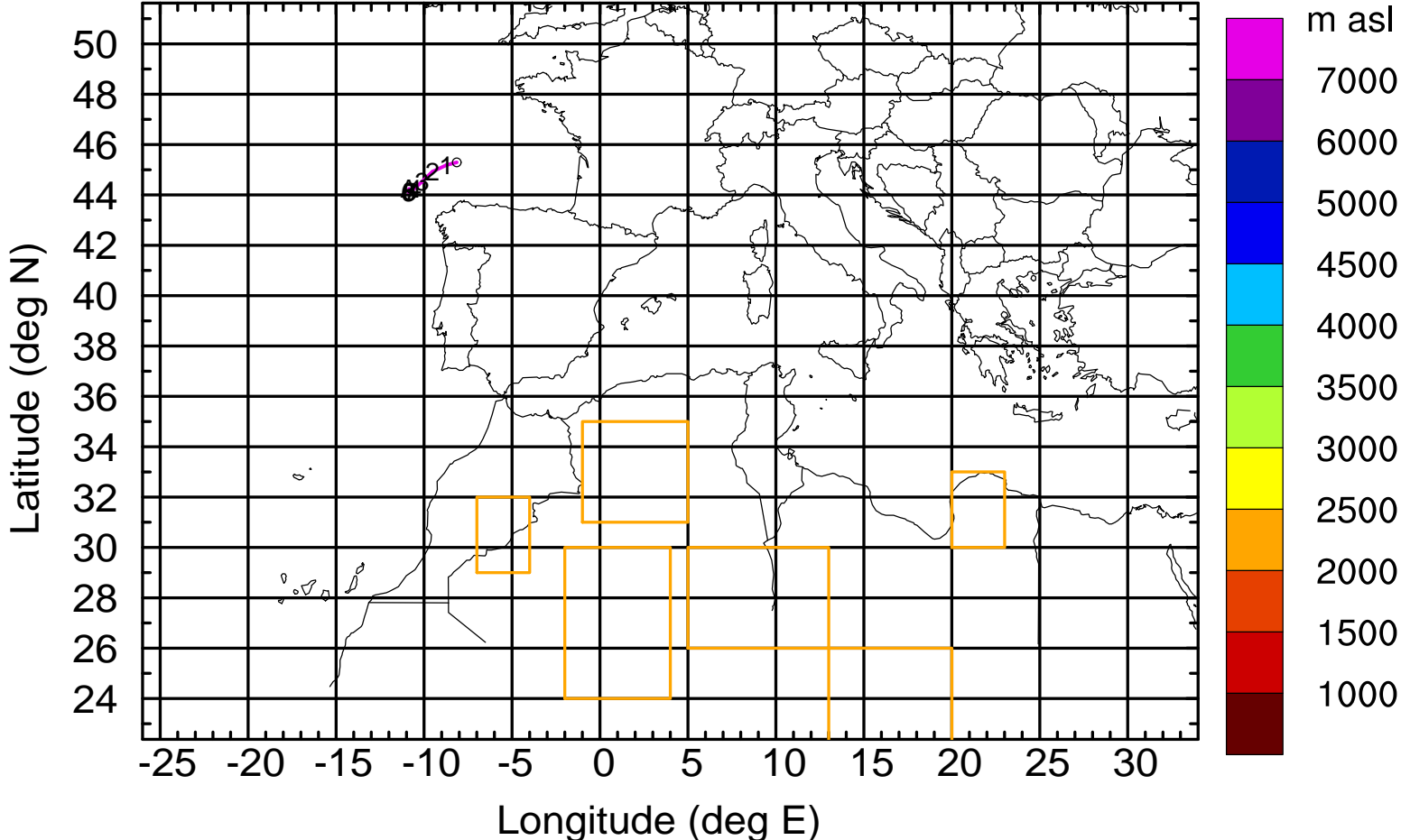
Level #13 of flight 170405a

BWD 20170405/11 -49H = 03/10 UTC



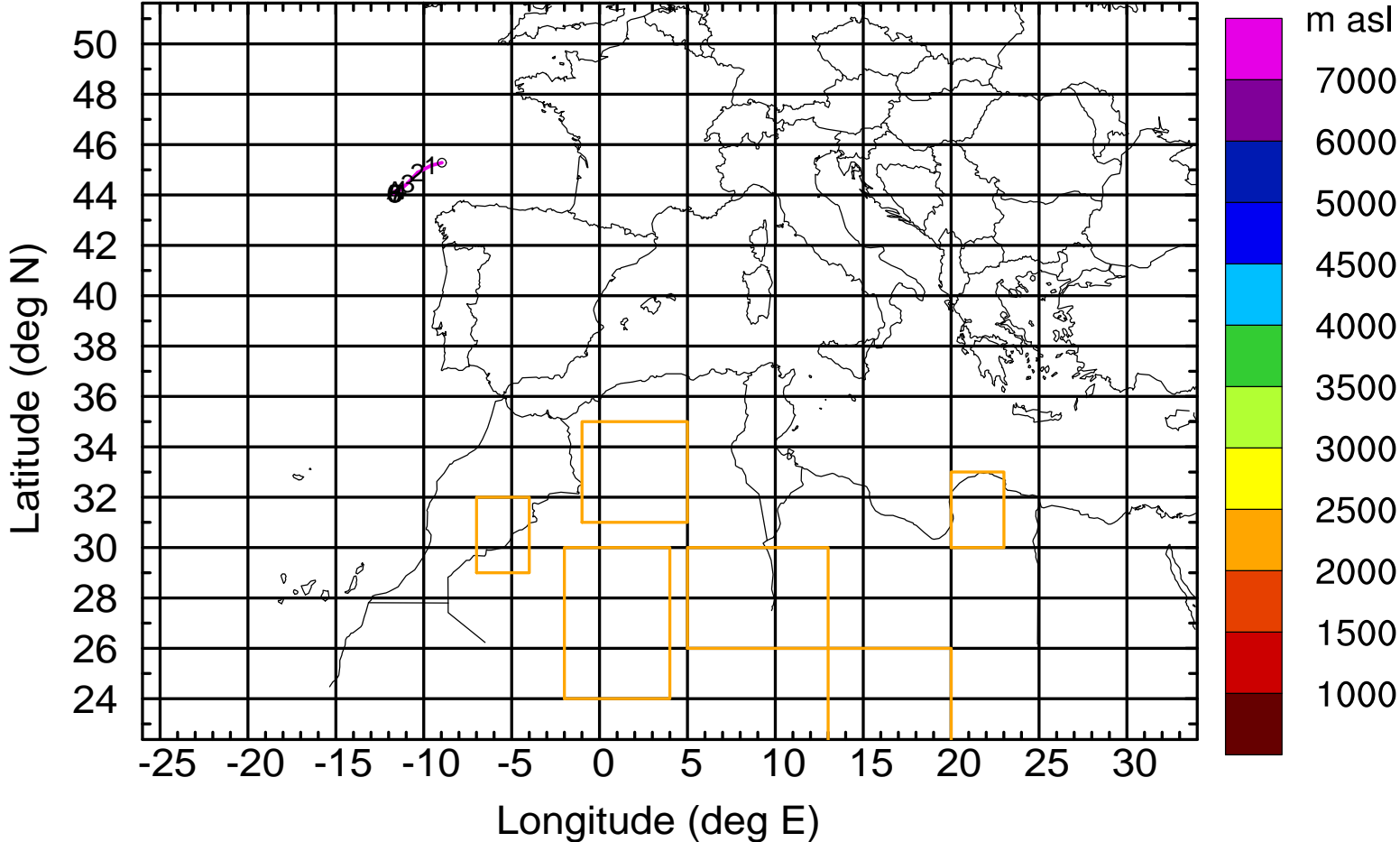
Level #13 of flight 170405a

BWD 20170405/11 -50H = 03/09 UTC



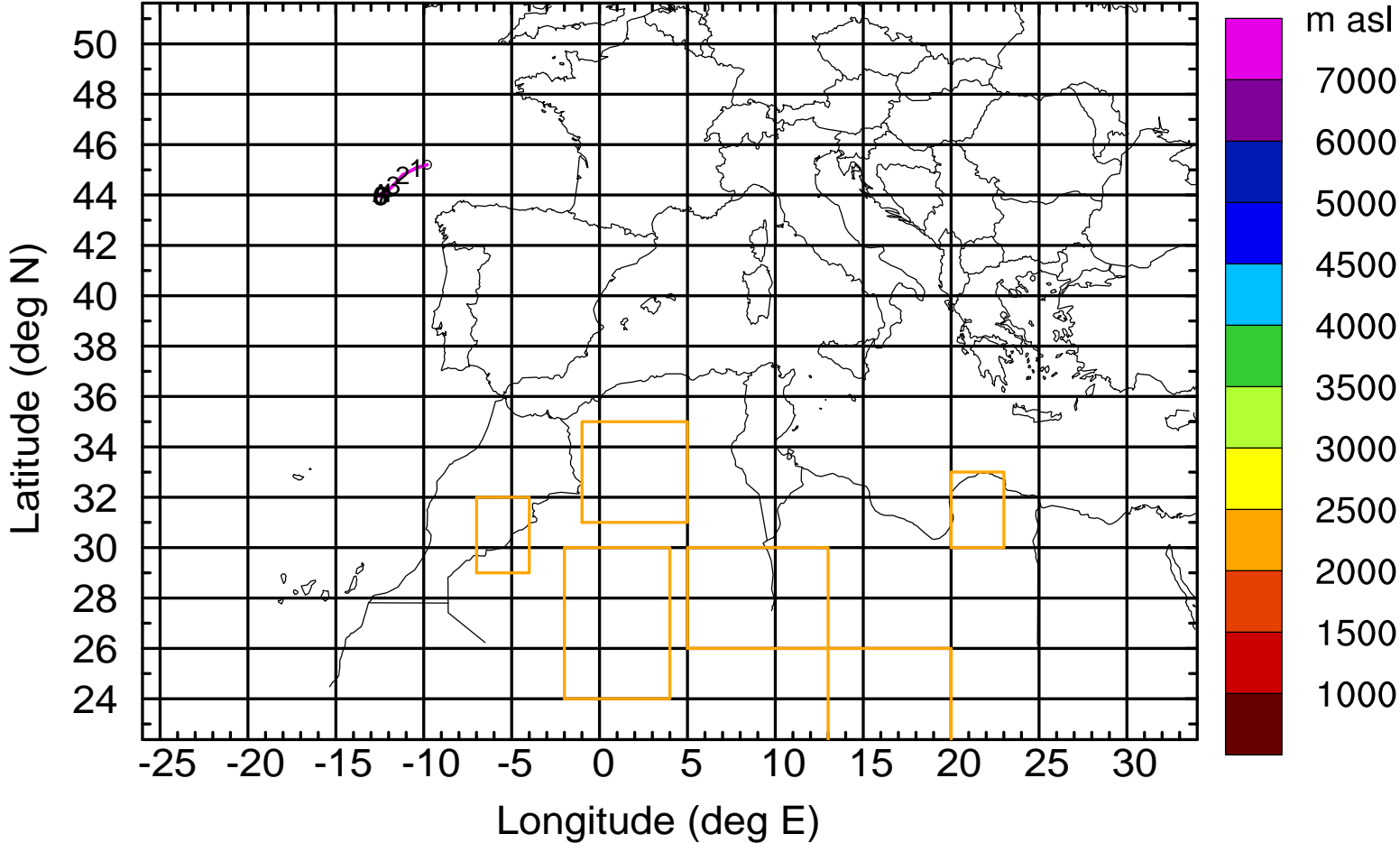
Level #13 of flight 170405a

BWD 20170405/11 -51H = 03/08 UTC



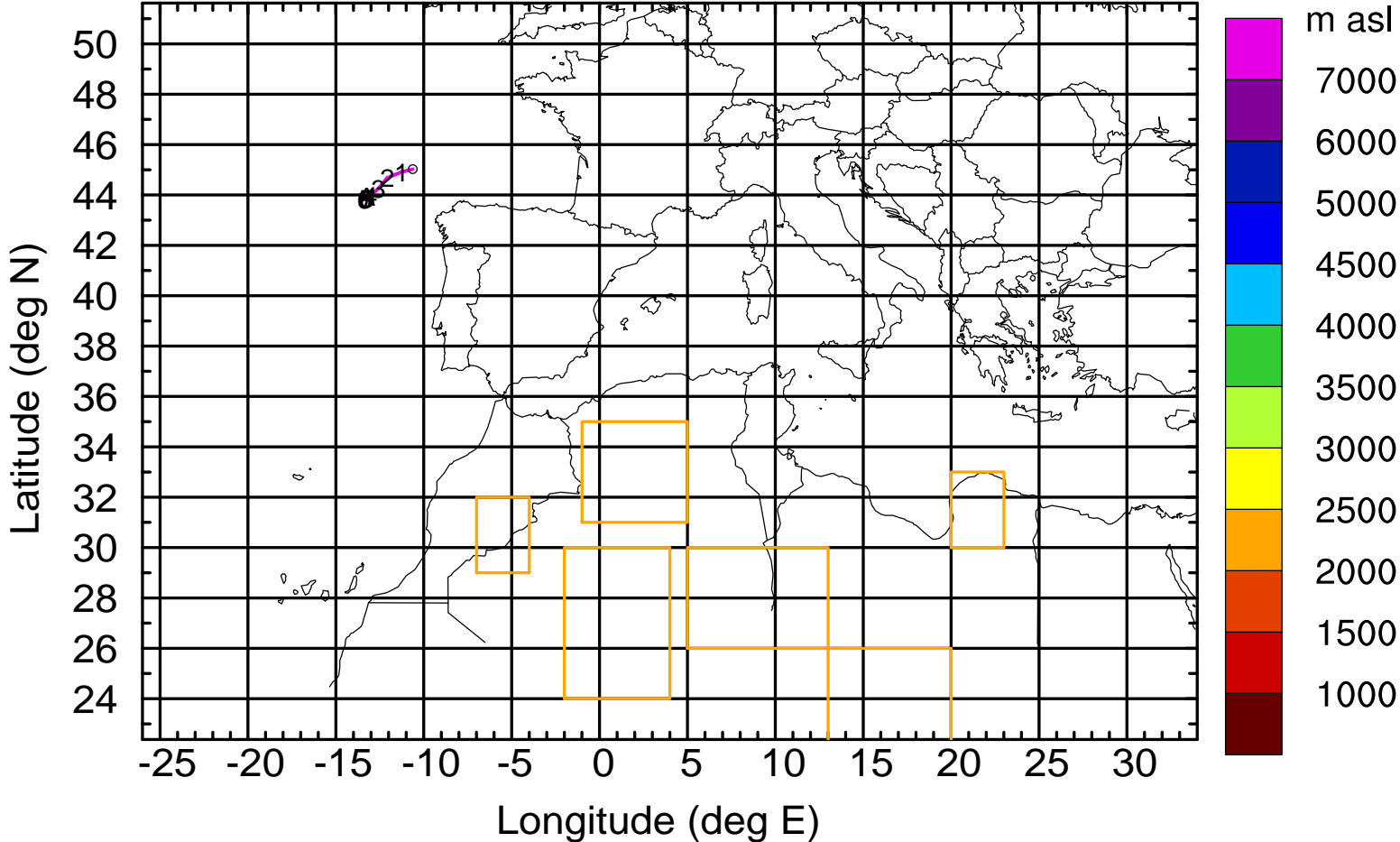
Level #13 of flight 170405a

BWD 20170405/11 -52H = 03/07 UTC



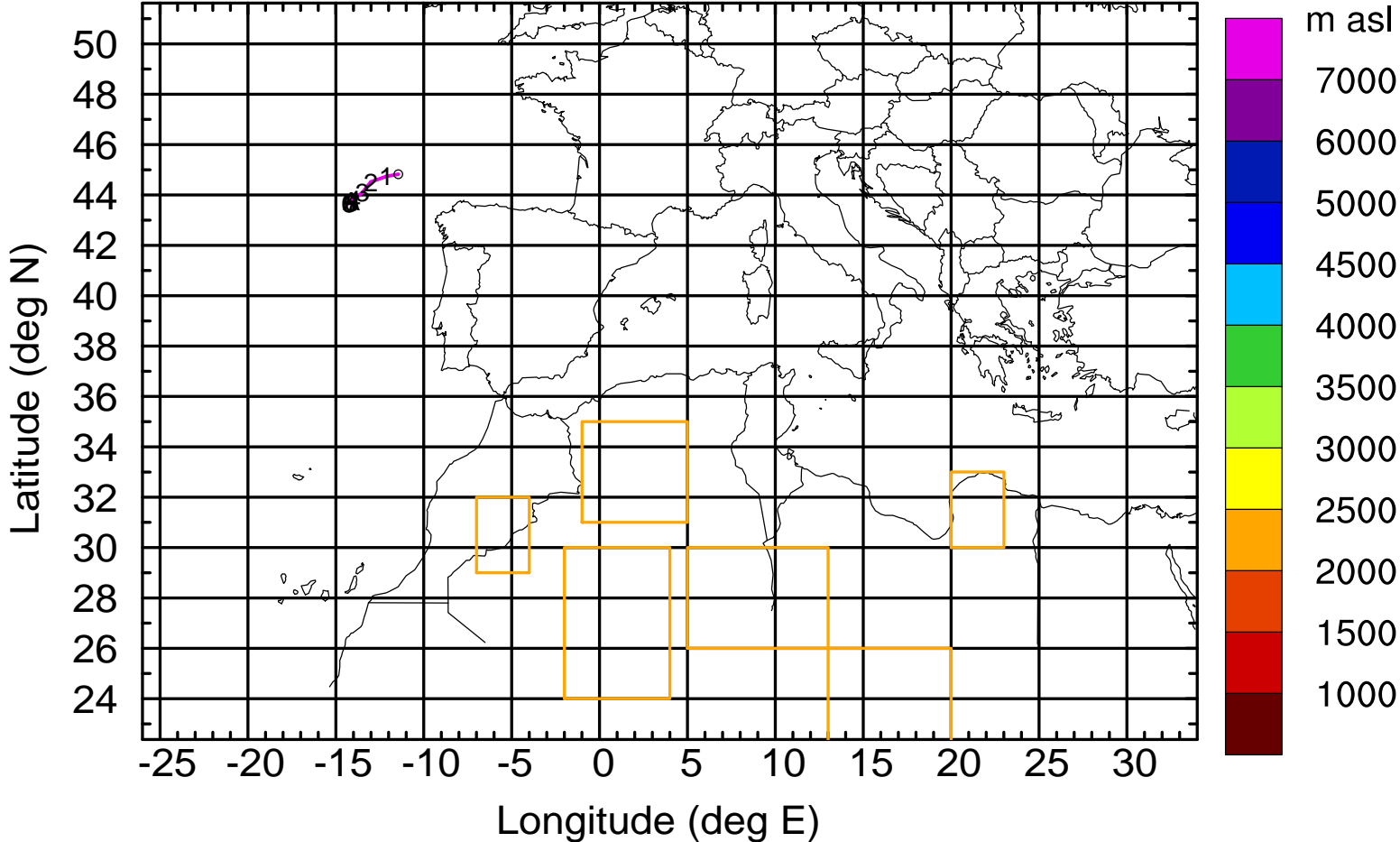
Level #13 of flight 170405a

BWD 20170405/11 -53H = 03/06 UTC



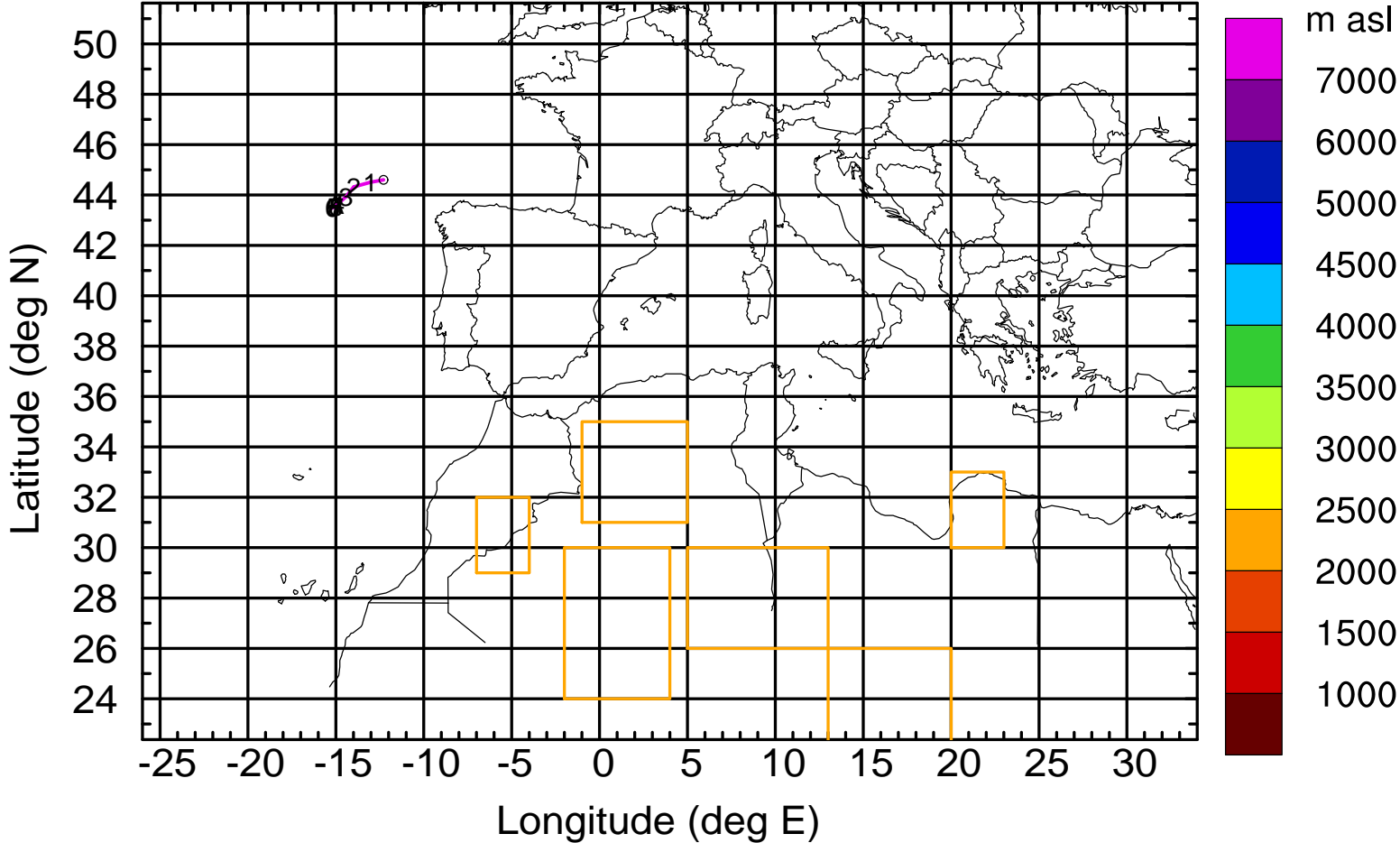
Level #13 of flight 170405a

BWD 20170405/11 -54H = 03/05 UTC



Level #13 of flight 170405a

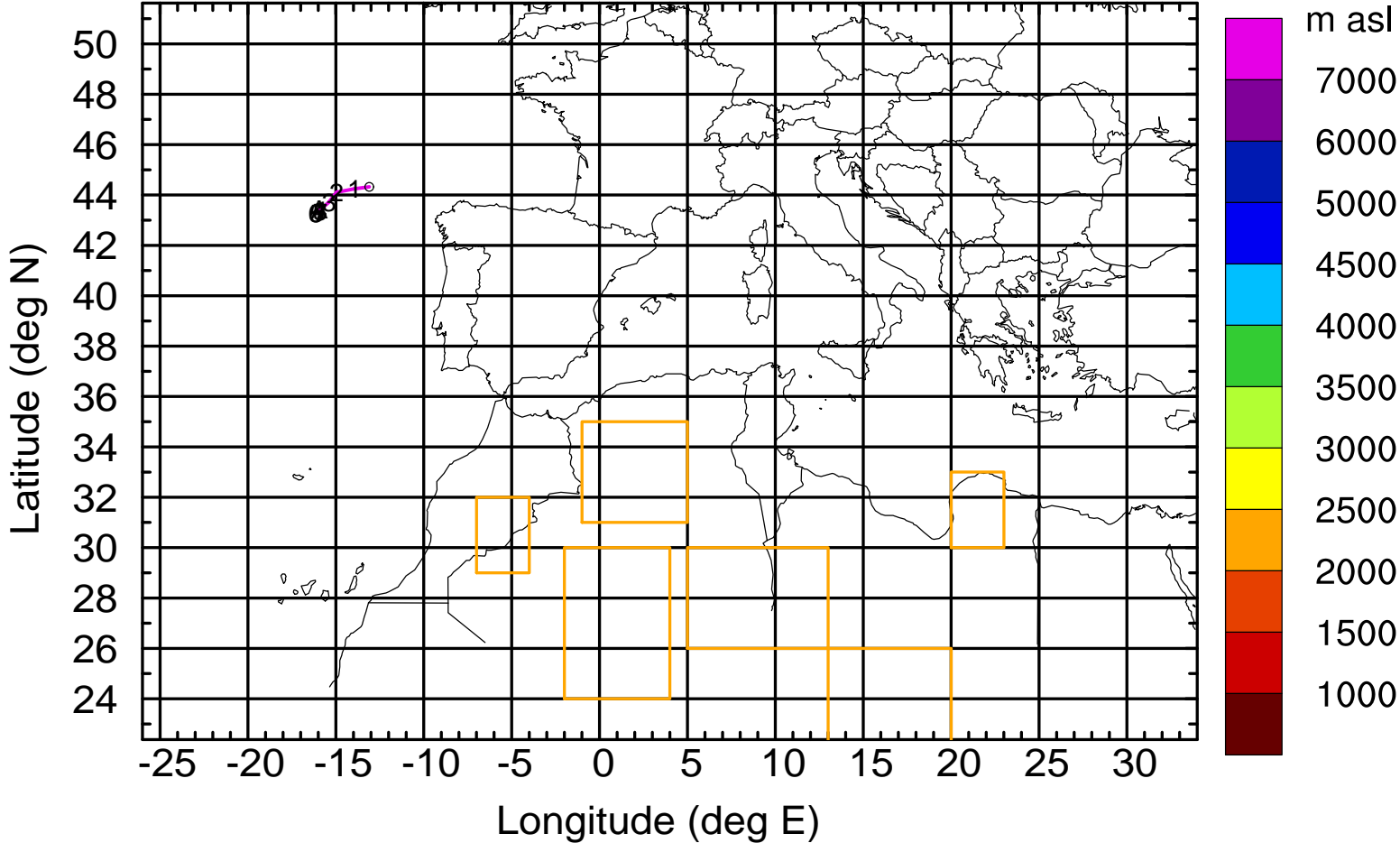
BWD 20170405/11 -55H = 03/04 UTC





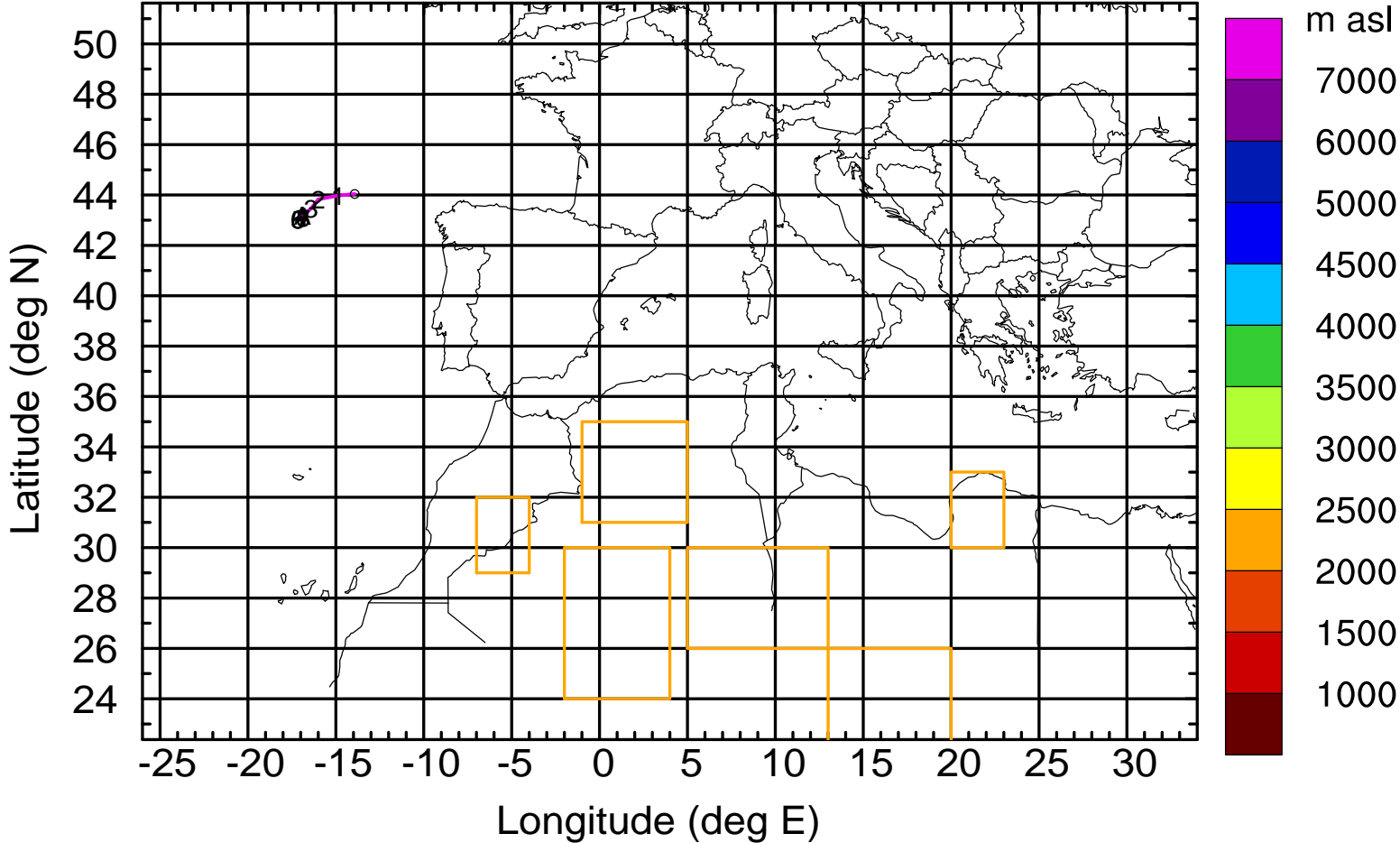
Level #13 of flight 170405a

BWD 20170405/11 -56H = 03/03 UTC



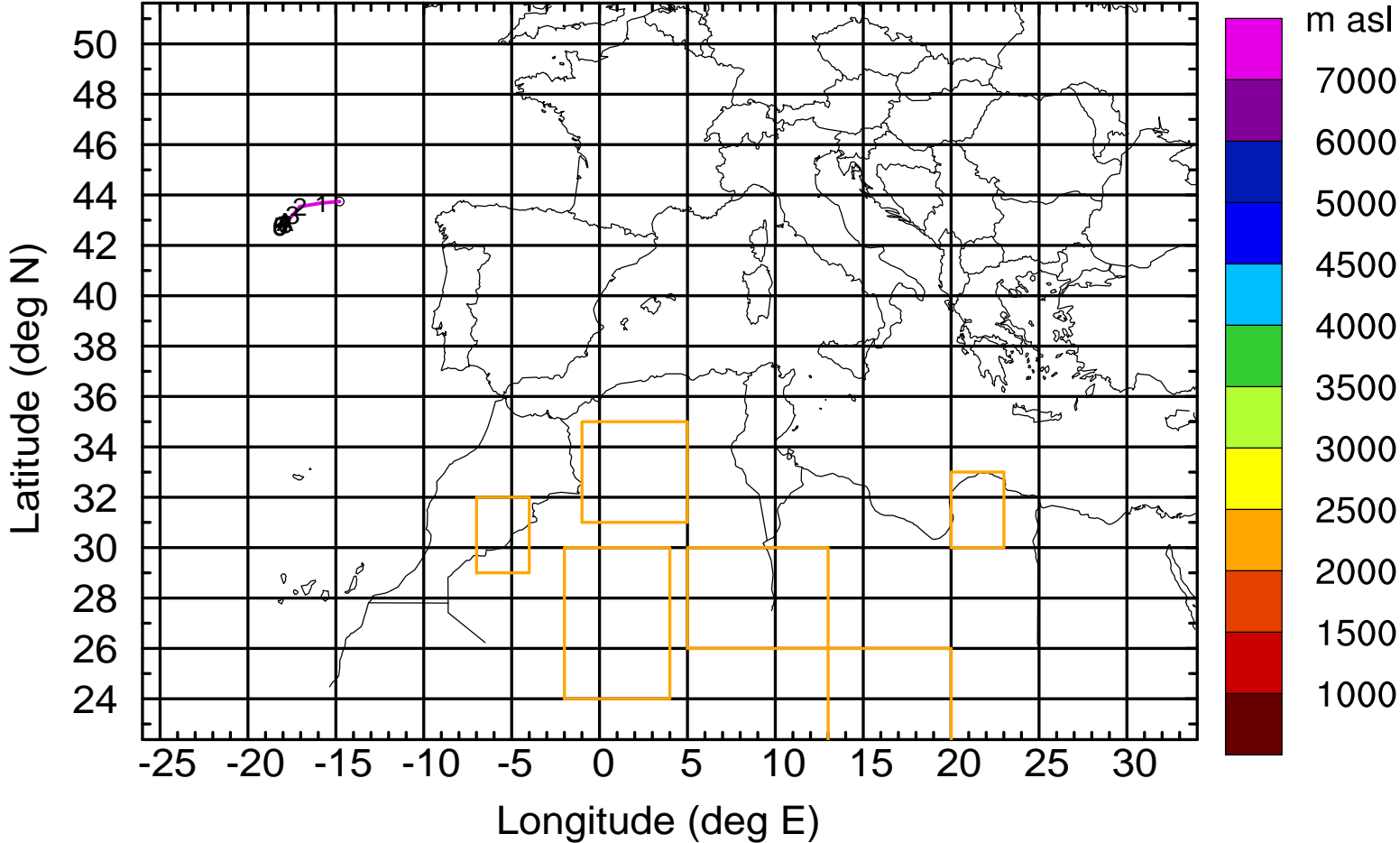
Level #13 of flight 170405a

BWD 20170405/11 -57H = 03/02 UTC



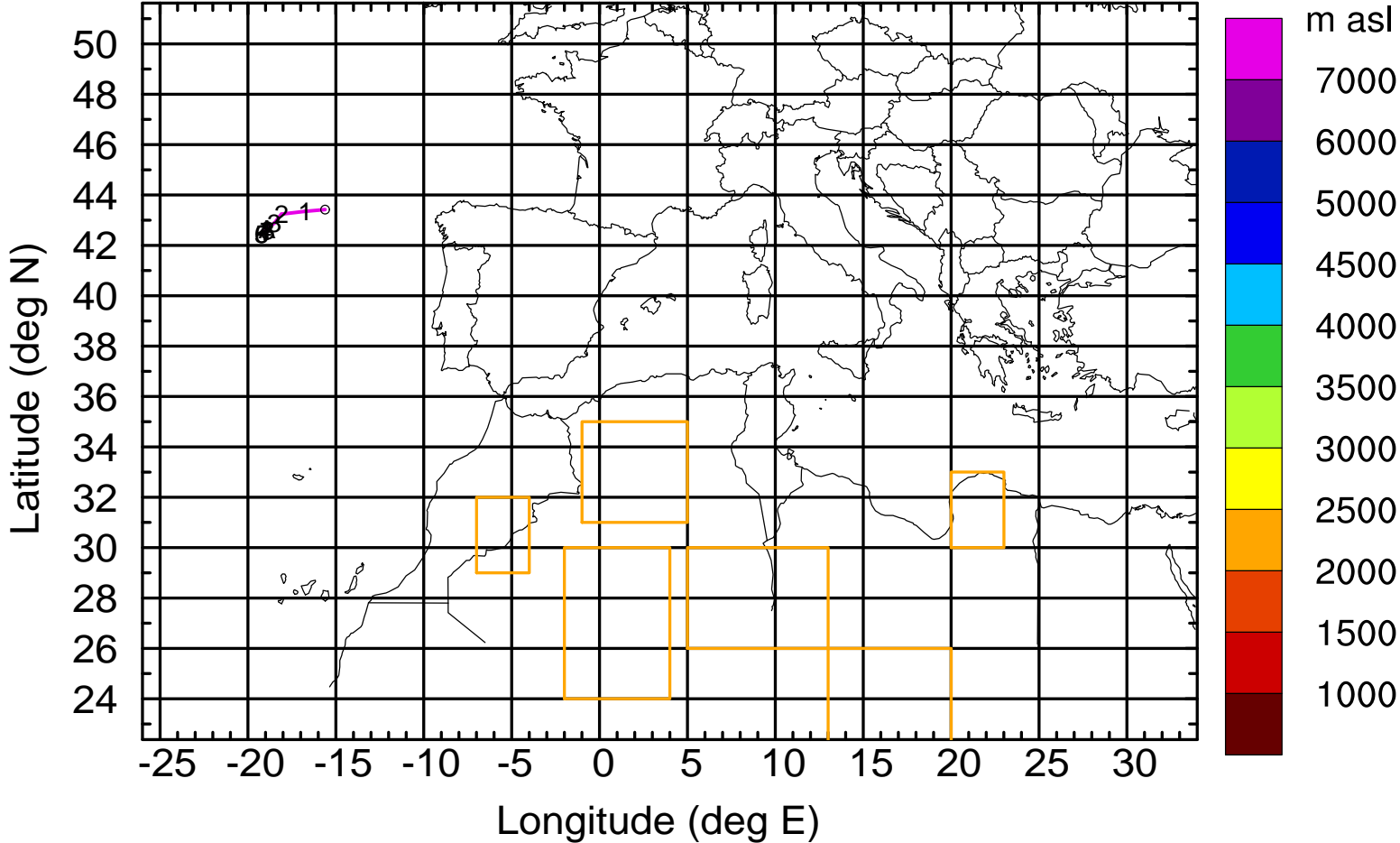
Level #13 of flight 170405a

BWD 20170405/11 -58H = 03/01 UTC



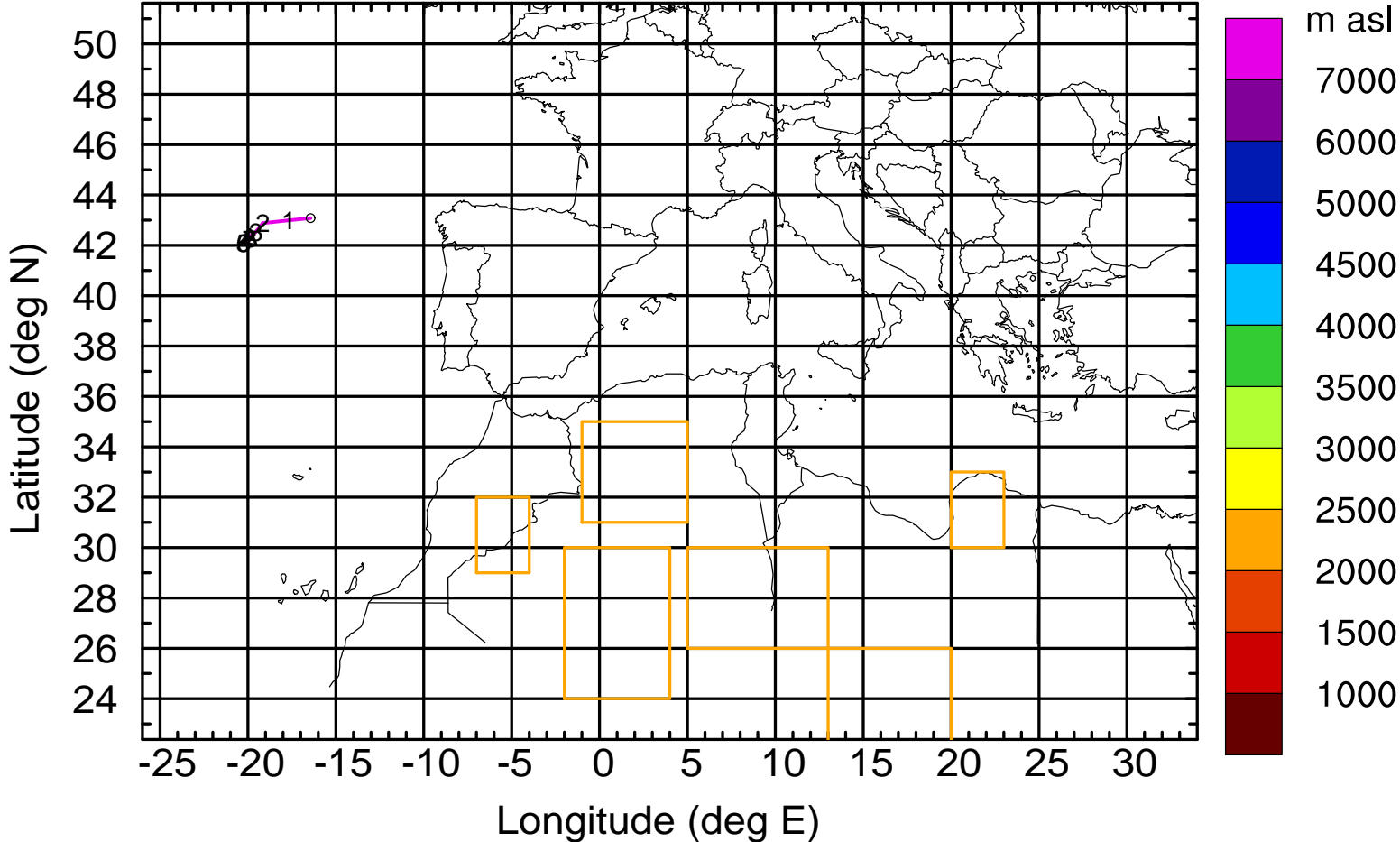
Level #13 of flight 170405a

BWD 20170405/11 -59H = 03/00 UTC



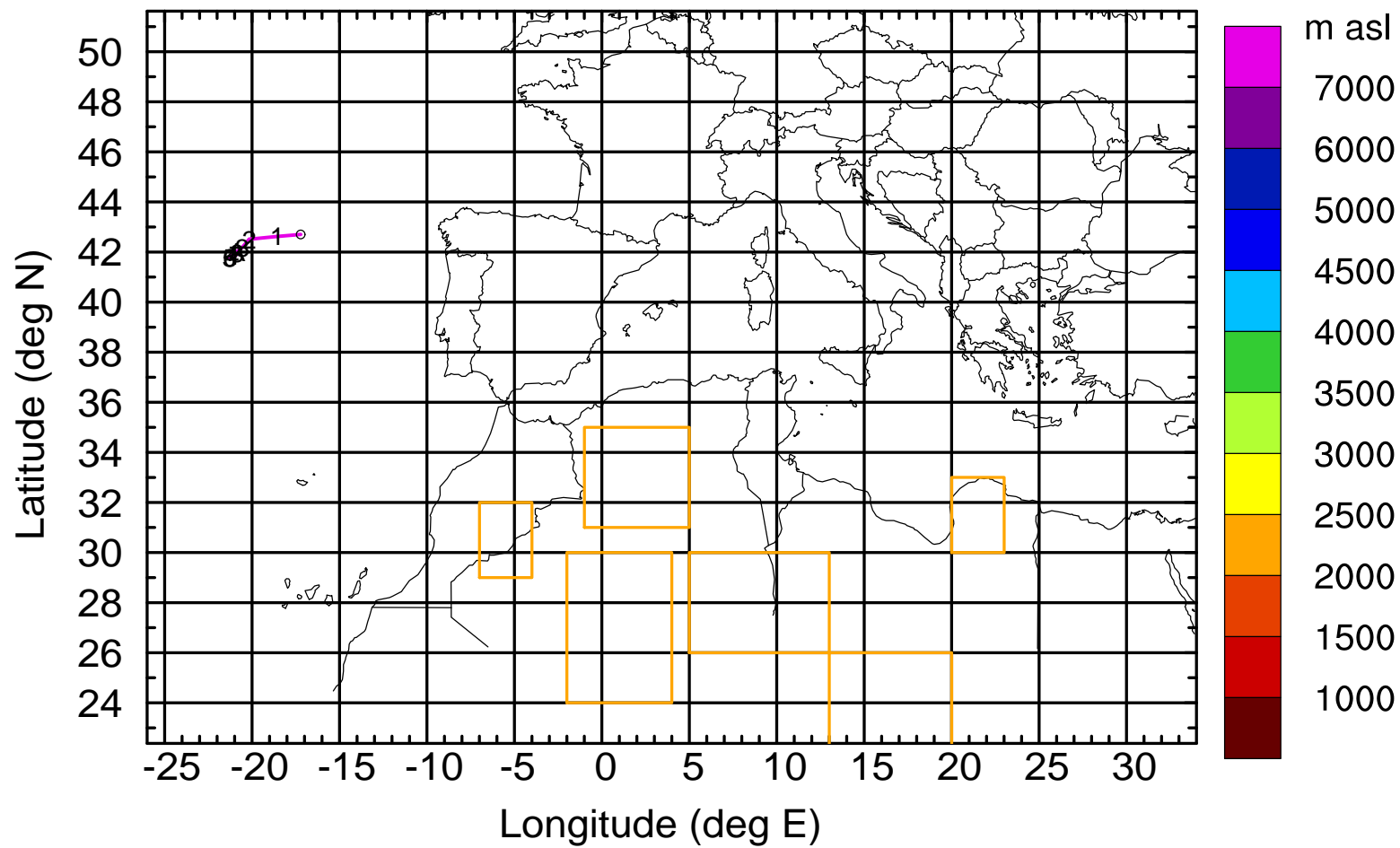
Level #13 of flight 170405a

BWD 20170405/11 -60H = 02/23 UTC



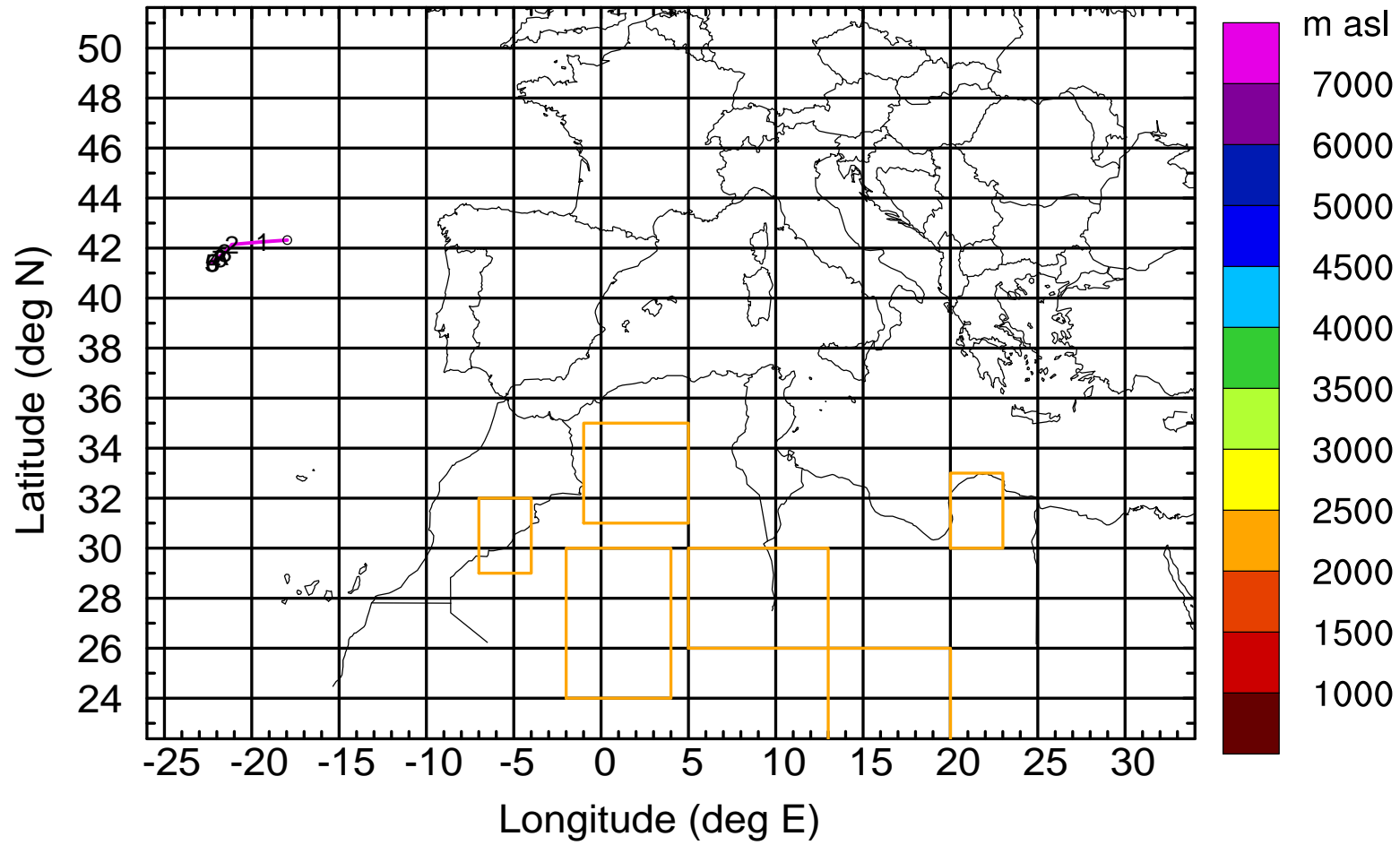
Level #13 of flight 170405a

BWD 20170405/11 -61H = 02/22 UTC



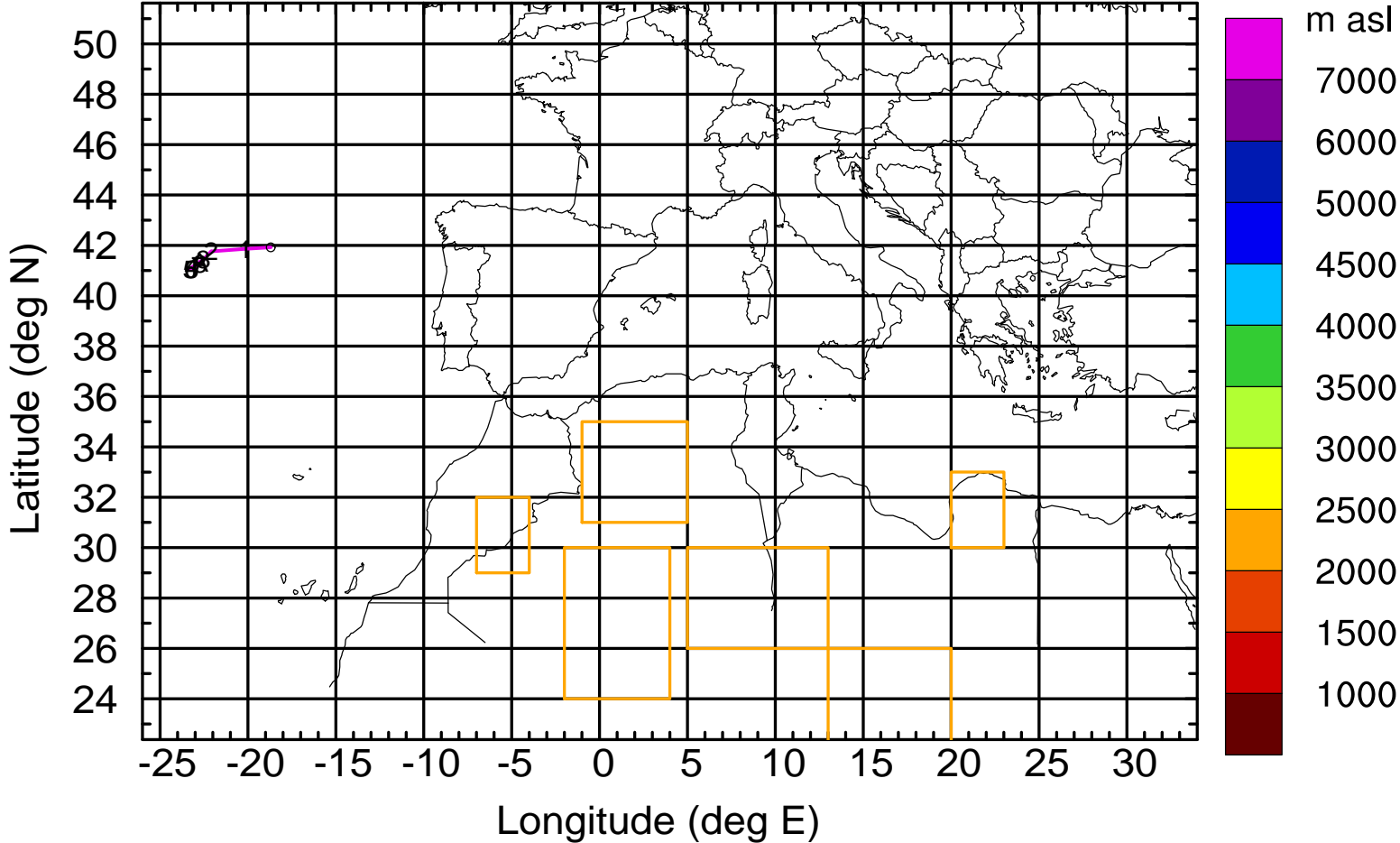
Level #13 of flight 170405a

BWD 20170405/11 -62H = 02/21 UTC



Level #13 of flight 170405a

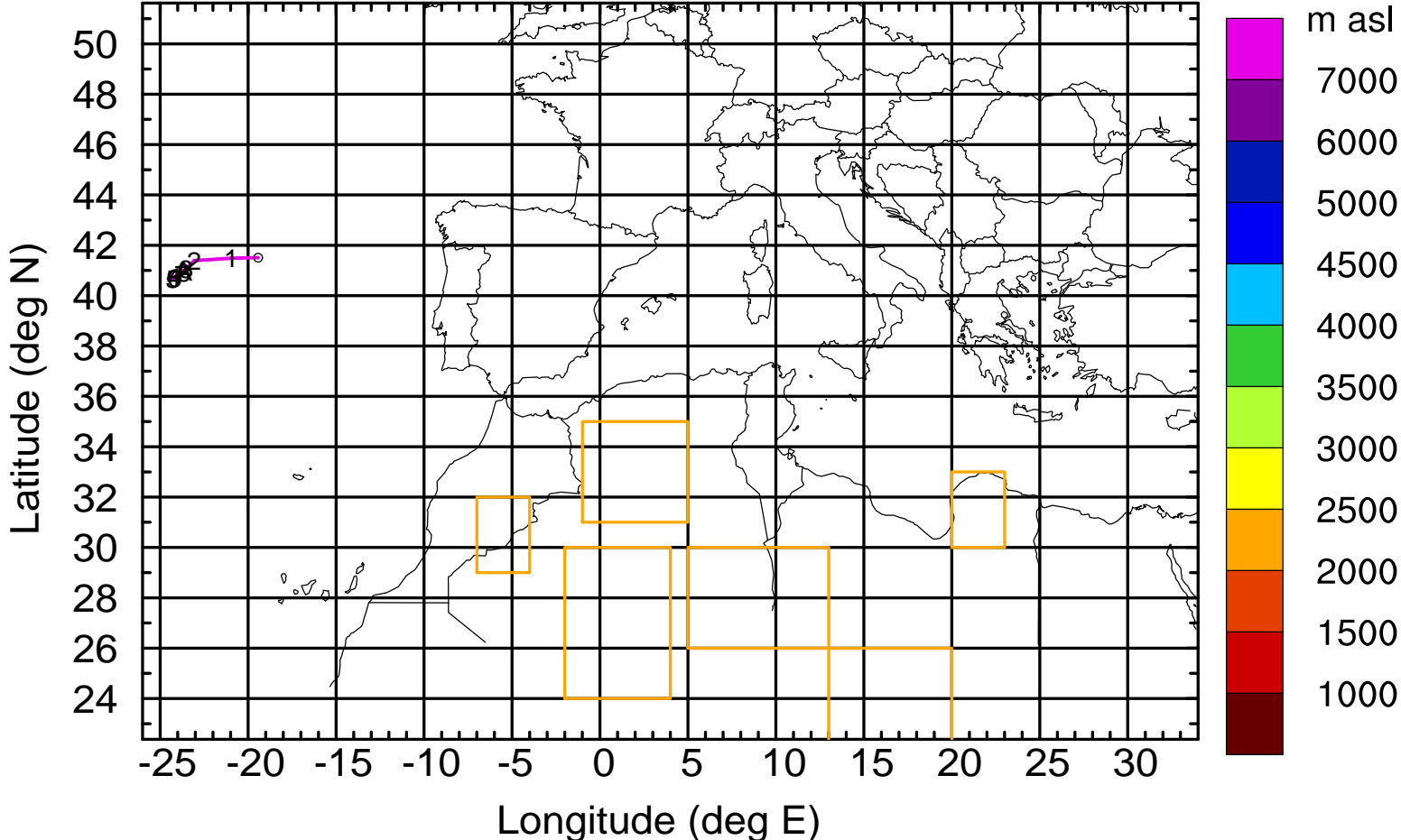
BWD 20170405/11 -63H = 02/20 UTC





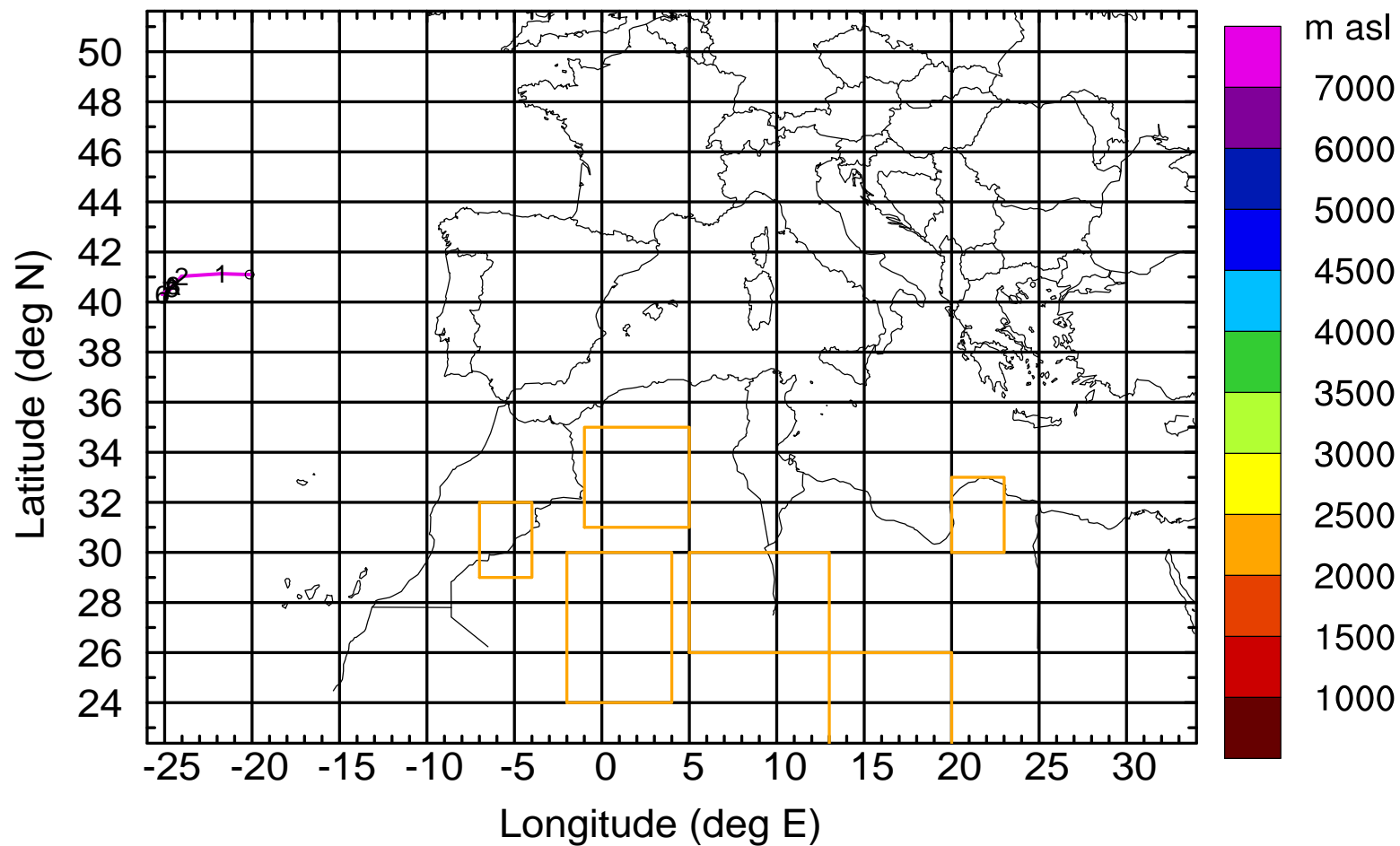
Level #13 of flight 170405a

BWD 20170405/11 -64H = 02/19 UTC



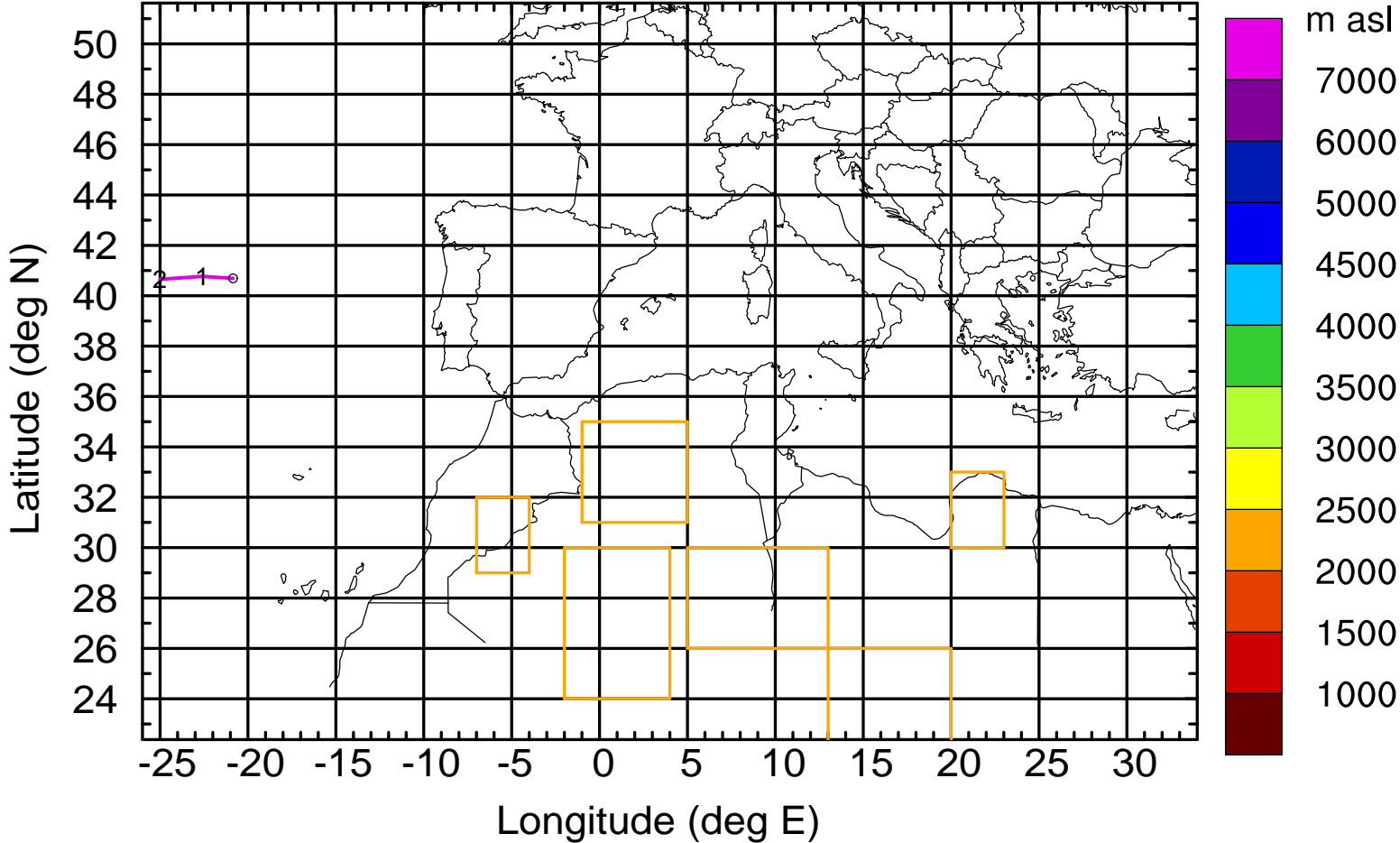
Level #13 of flight 170405a

BWD 20170405/11 -65H = 02/18 UTC



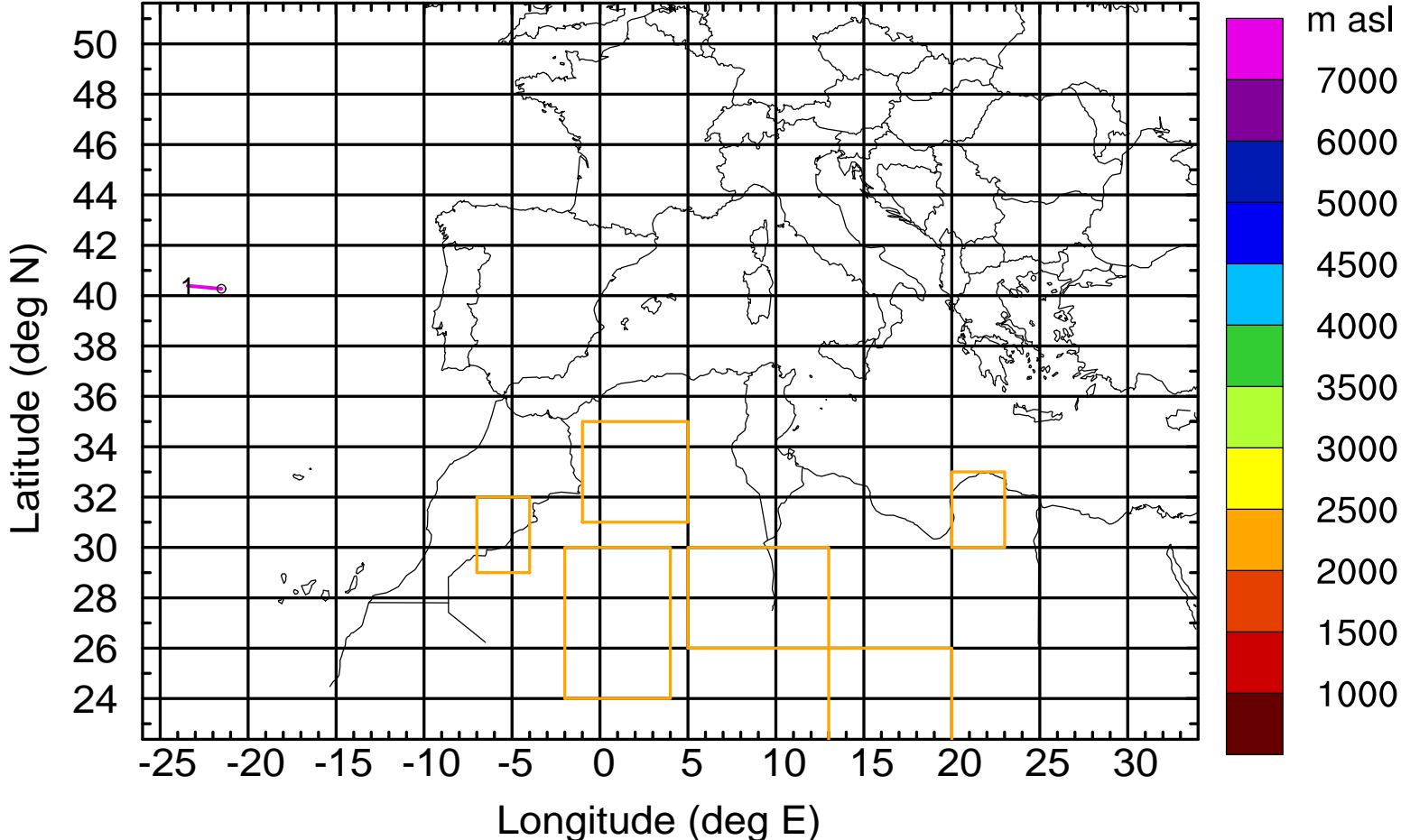
Level #13 of flight 170405a

BWD 20170405/11 -66H = 02/17 UTC



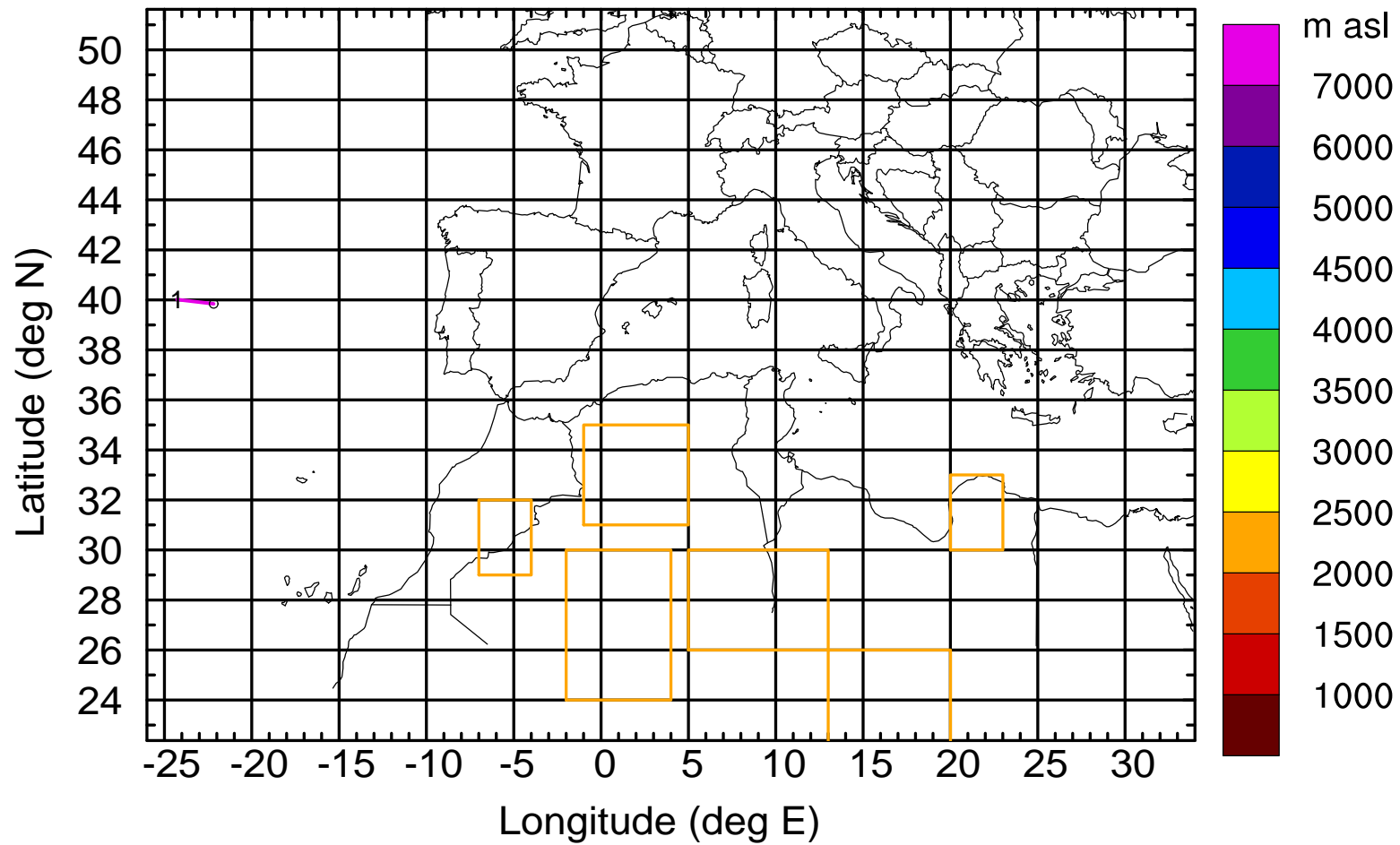
Level #13 of flight 170405a

BWD 20170405/11 -67H = 02/16 UTC



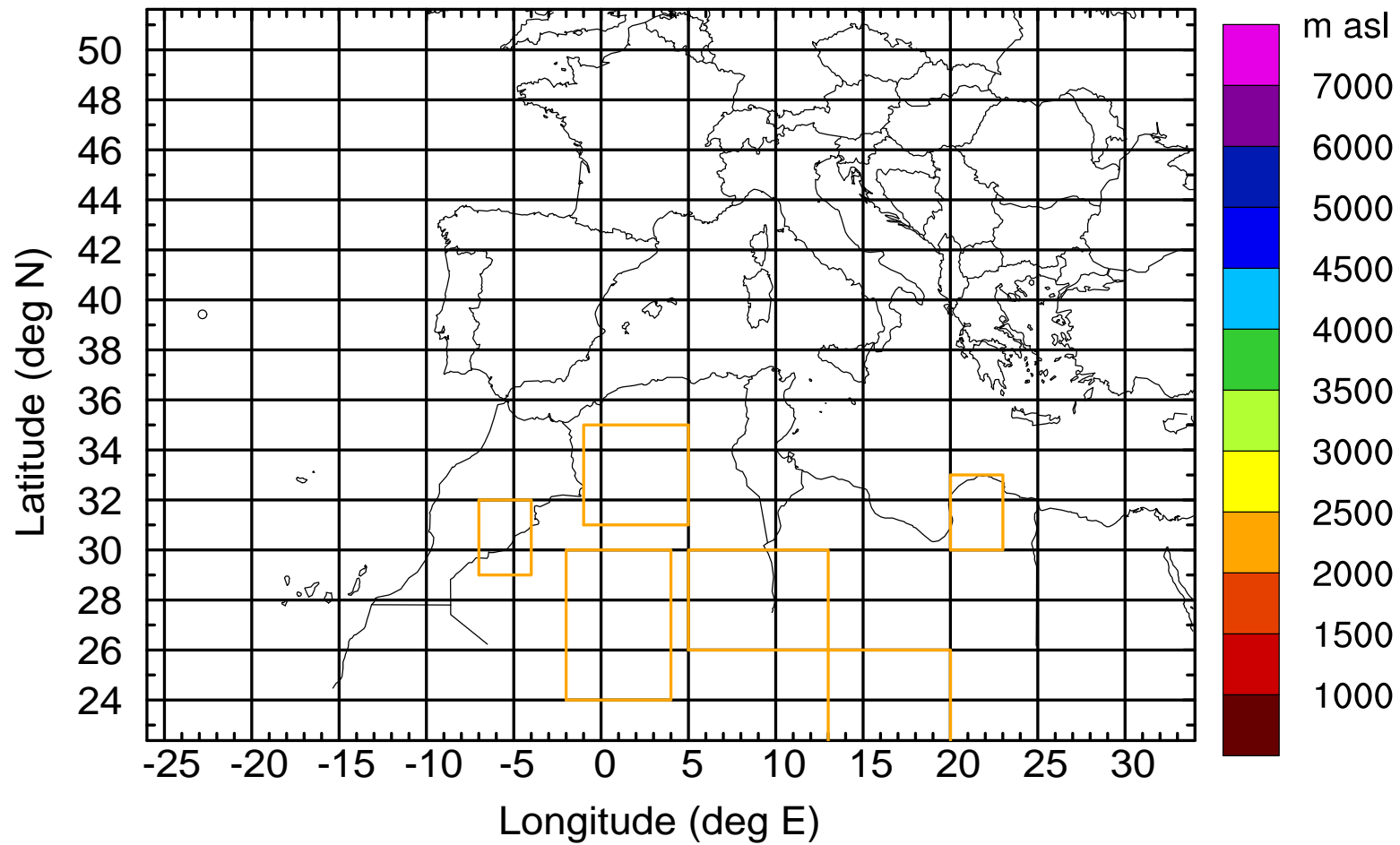
Level #13 of flight 170405a

BWD 20170405/11 -68H = 02/15 UTC



Level #13 of flight 170405a

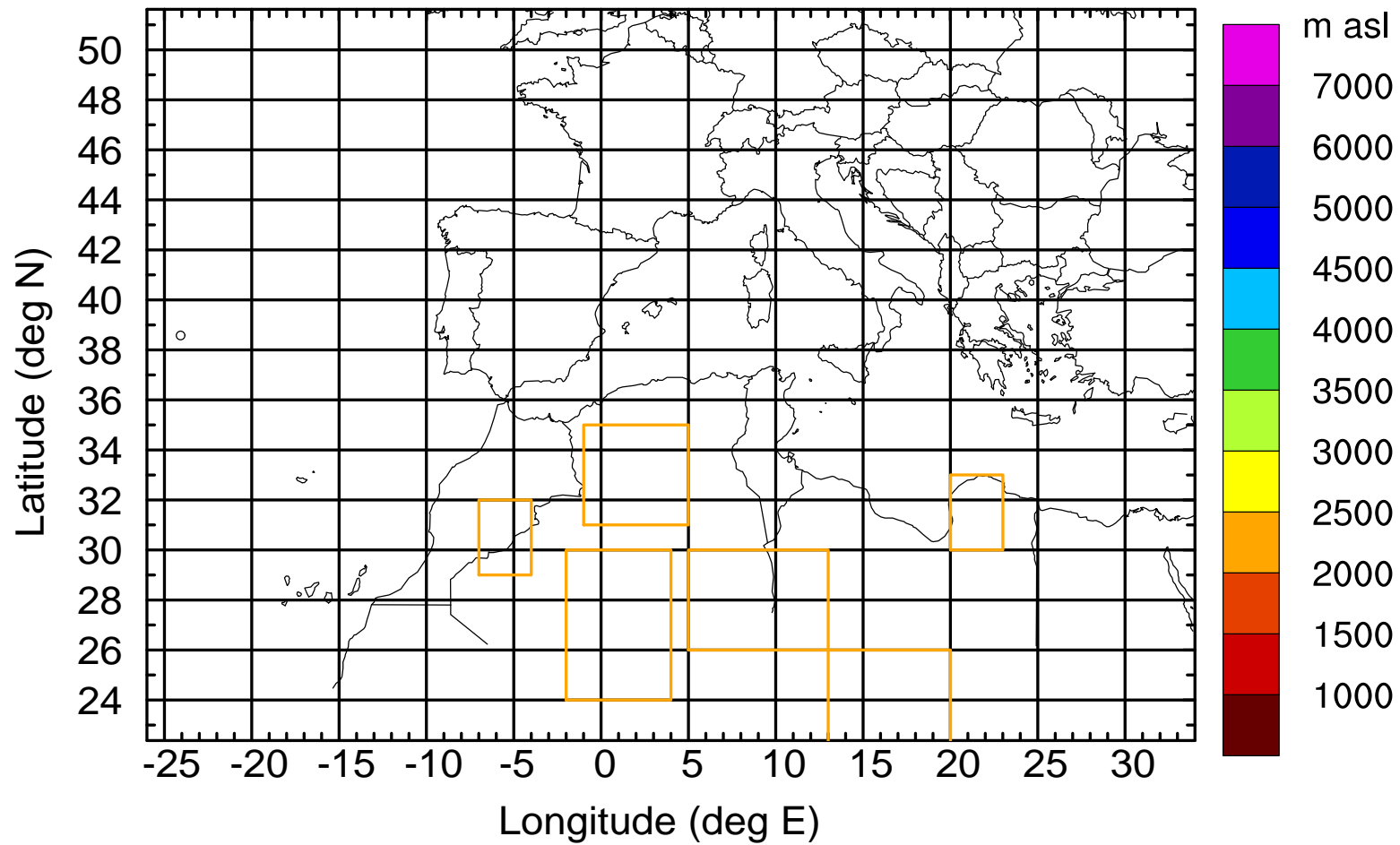
BWD 20170405/11 -68H = 02/15 UTC





Level #13 of flight 170405a

BWD 20170405/11 -68H = 02/15 UTC





Level #13 of flight 170405a

BWD 20170405/11 -68H = 02/15 UTC

