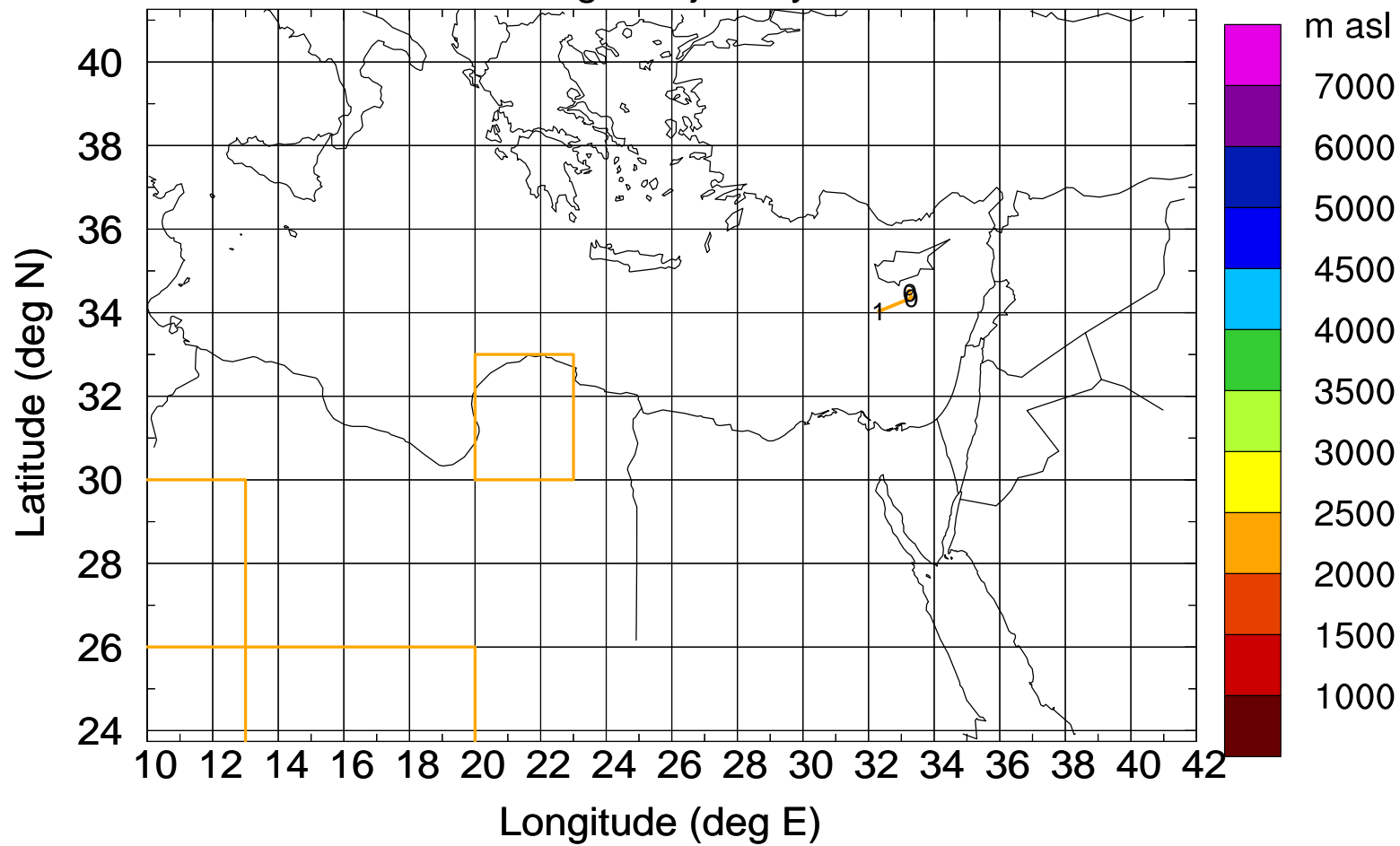


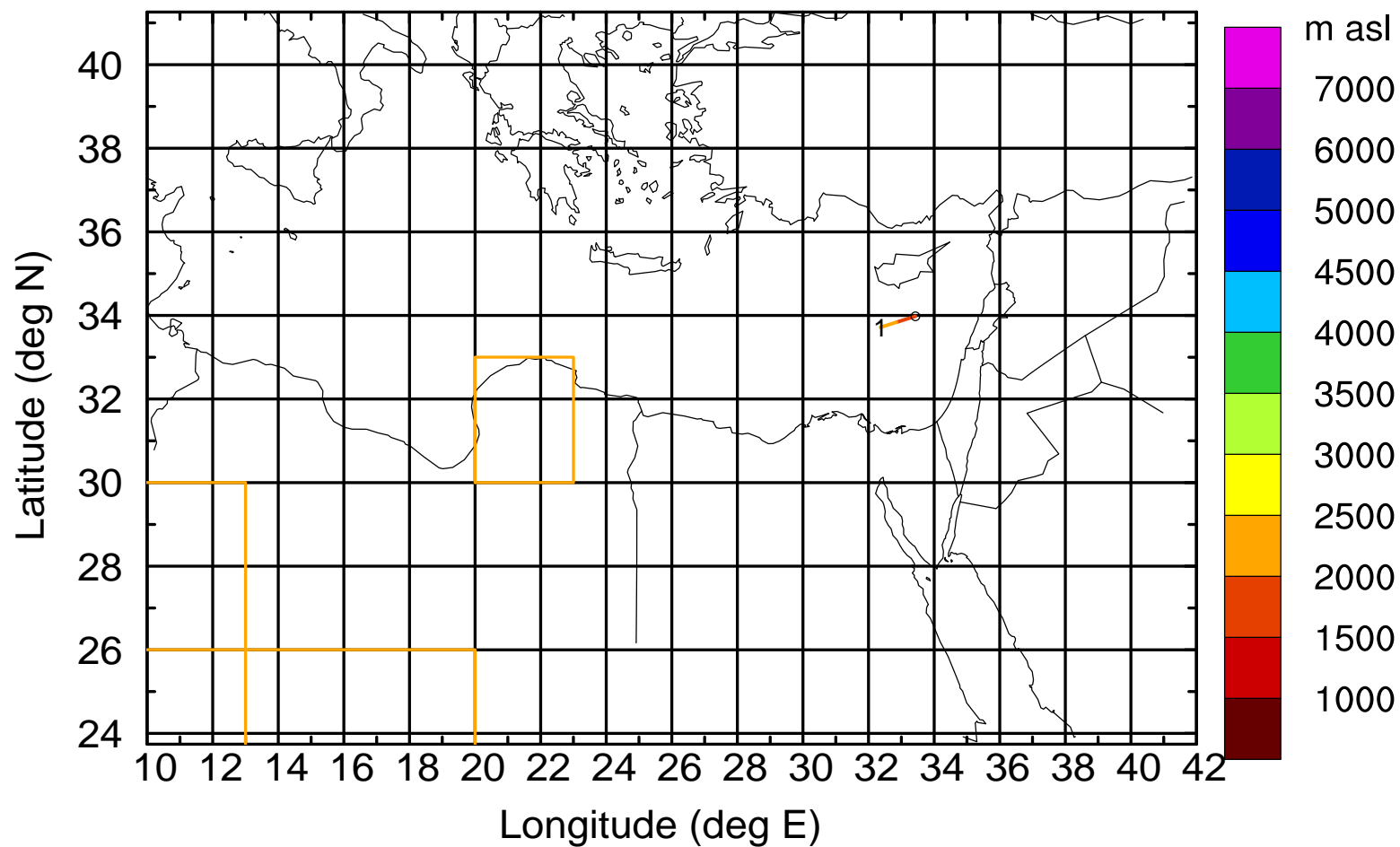
Level #7 of flight 170405a

Flight trajectory



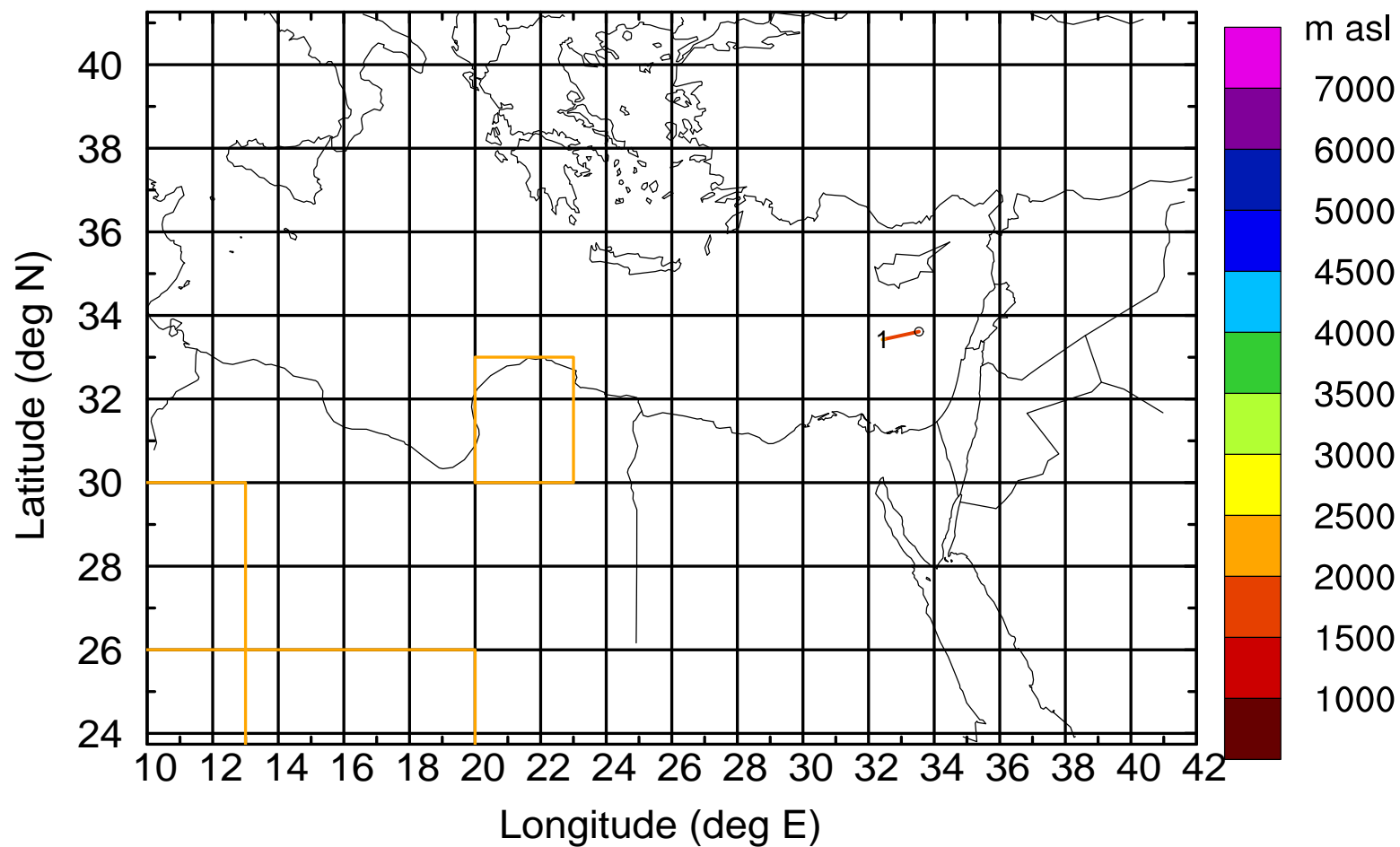
Level #7 of flight 170405a

BWD 20170405/10 -01H = 05/09 UTC



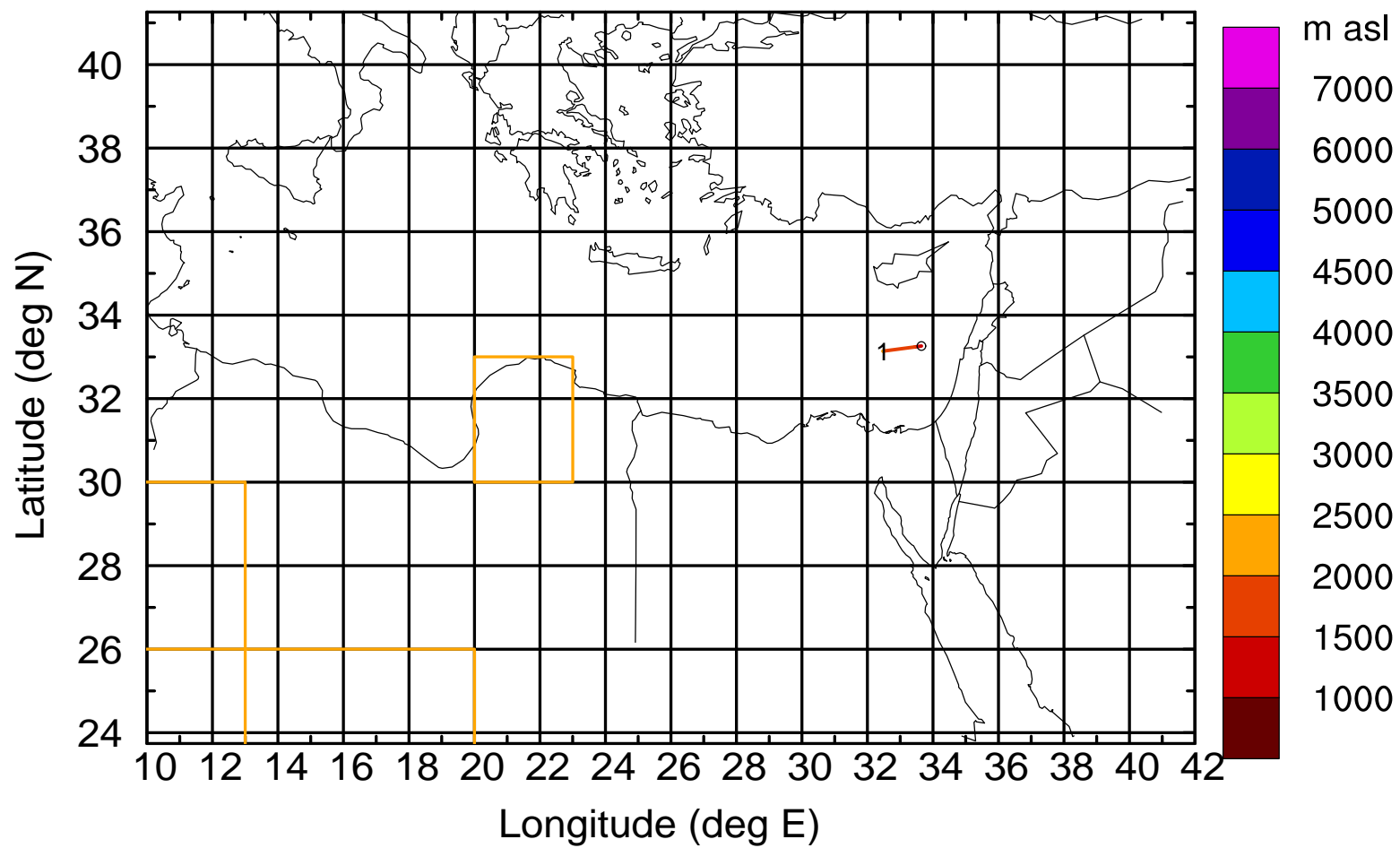
Level #7 of flight 170405a

BWD 20170405/10 -02H = 05/08 UTC



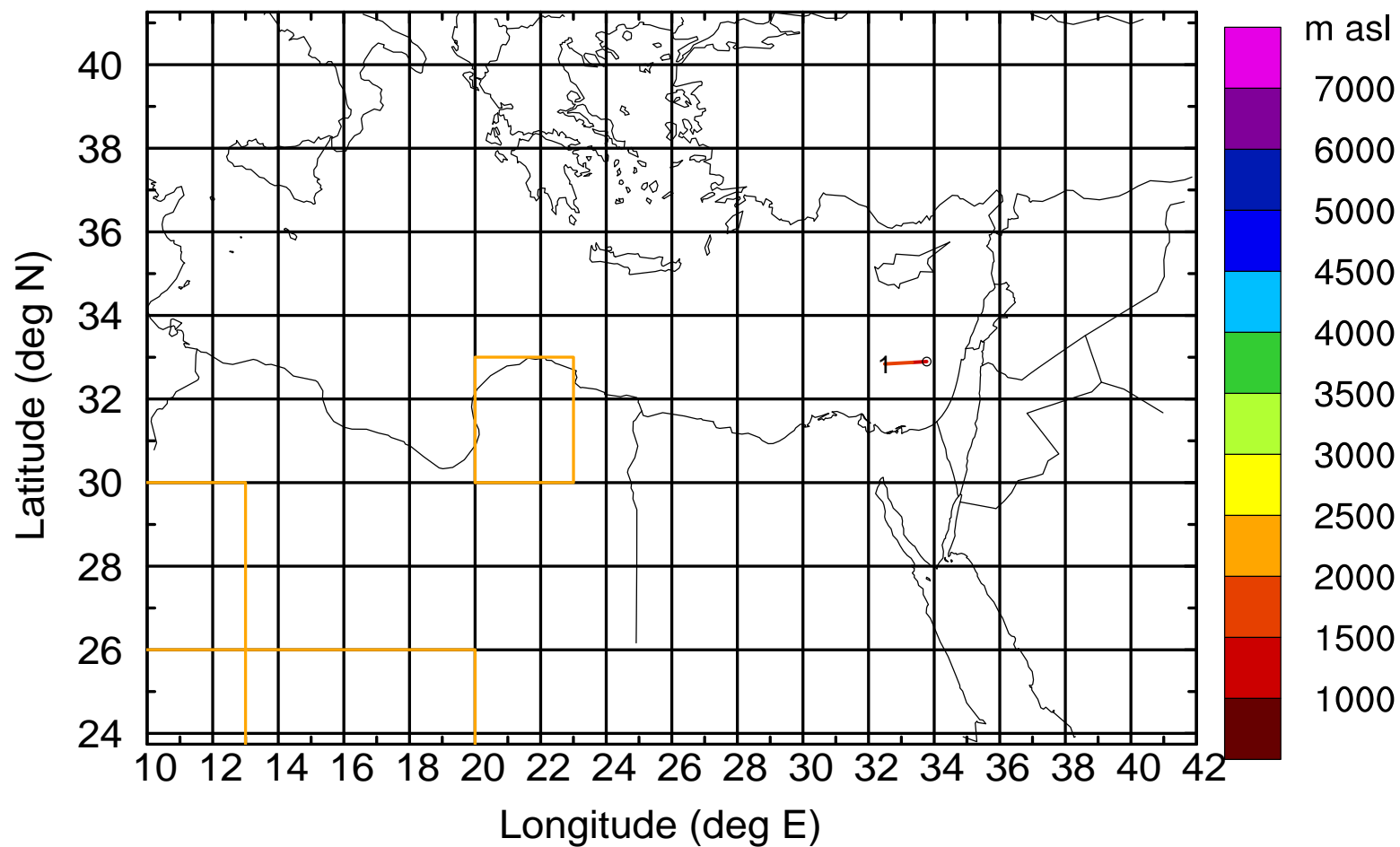
Level #7 of flight 170405a

BWD 20170405/10 -03H = 05/07 UTC



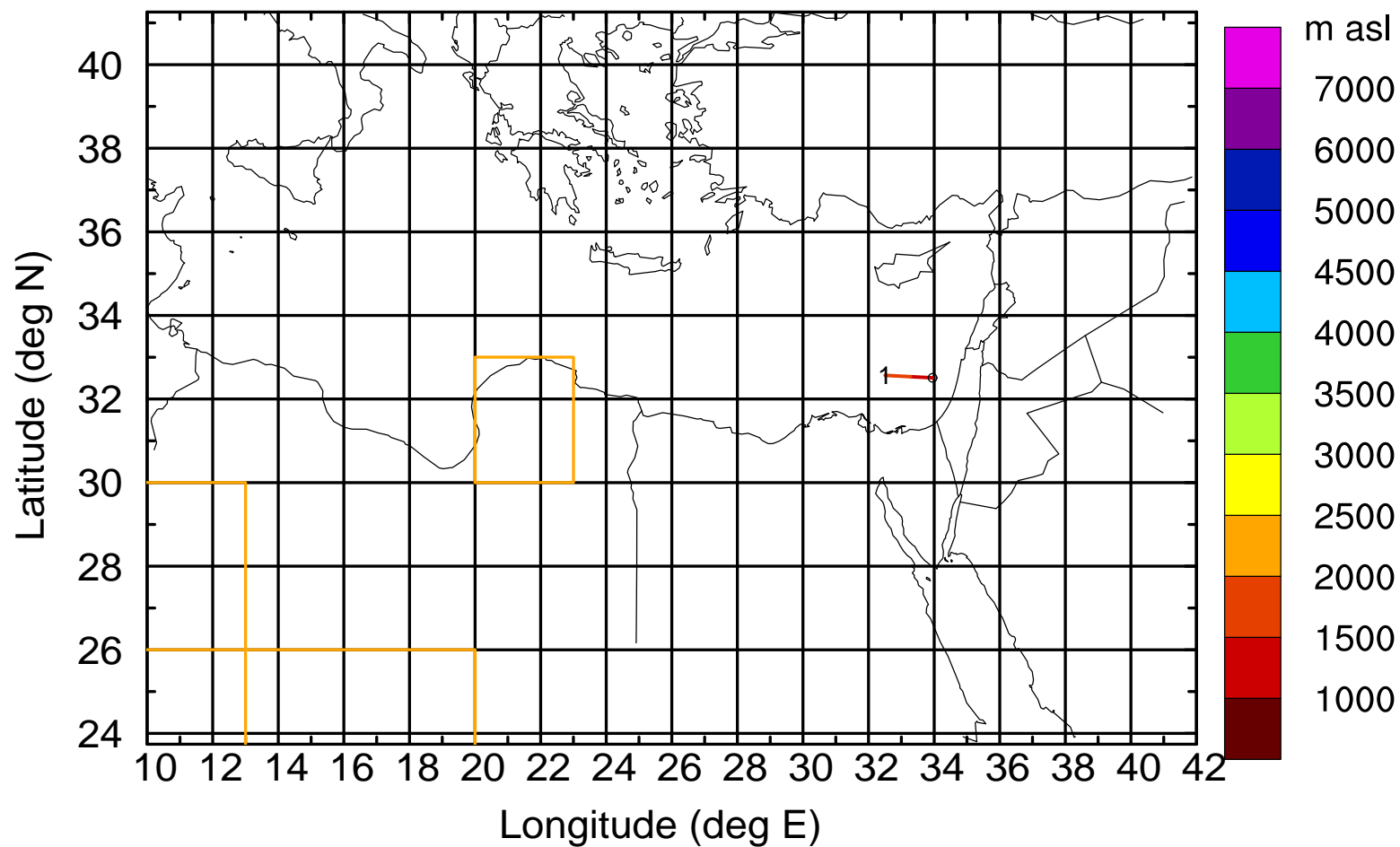
Level #7 of flight 170405a

BWD 20170405/10 -04H = 05/06 UTC



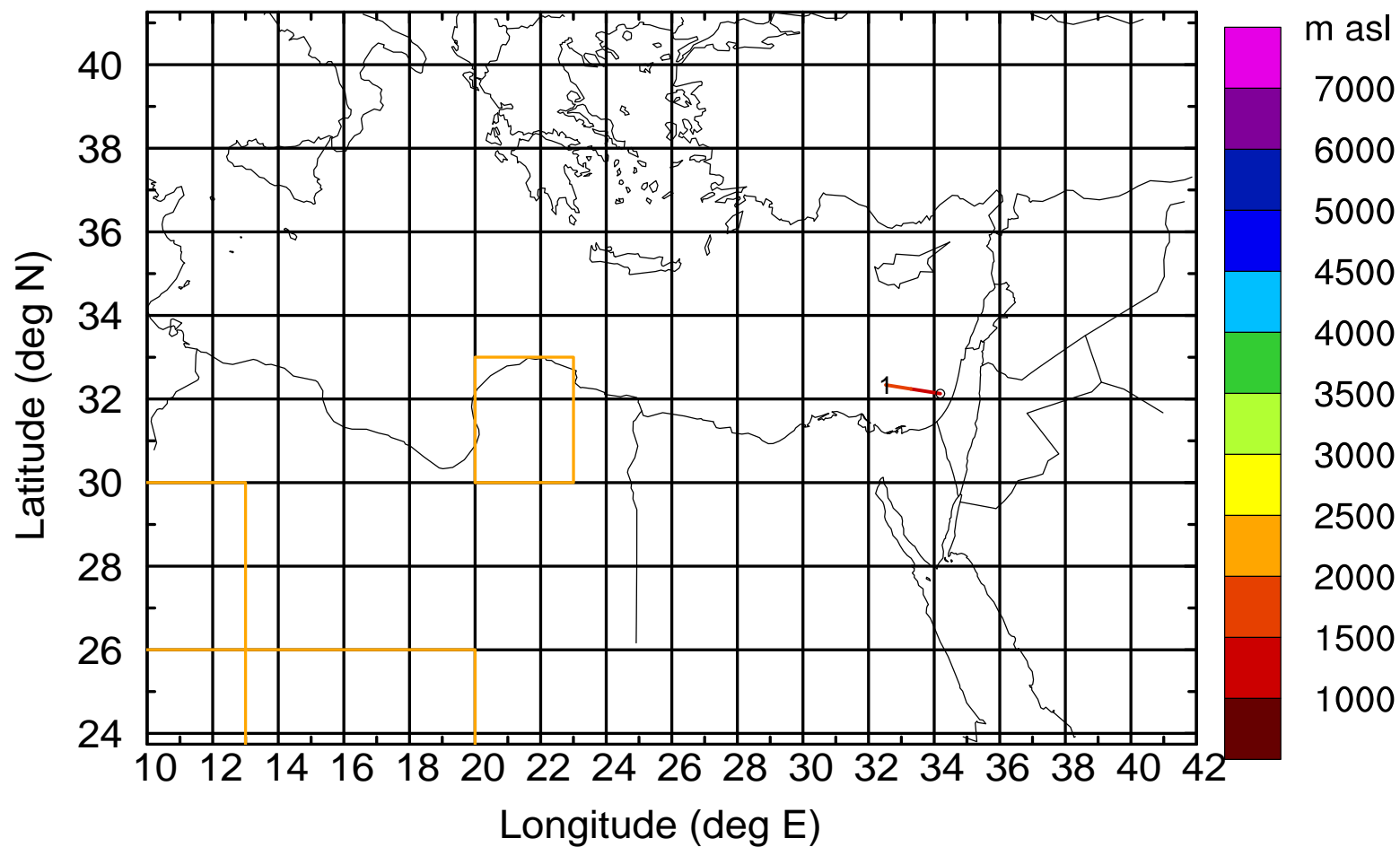
Level #7 of flight 170405a

BWD 20170405/10 -05H = 05/05 UTC



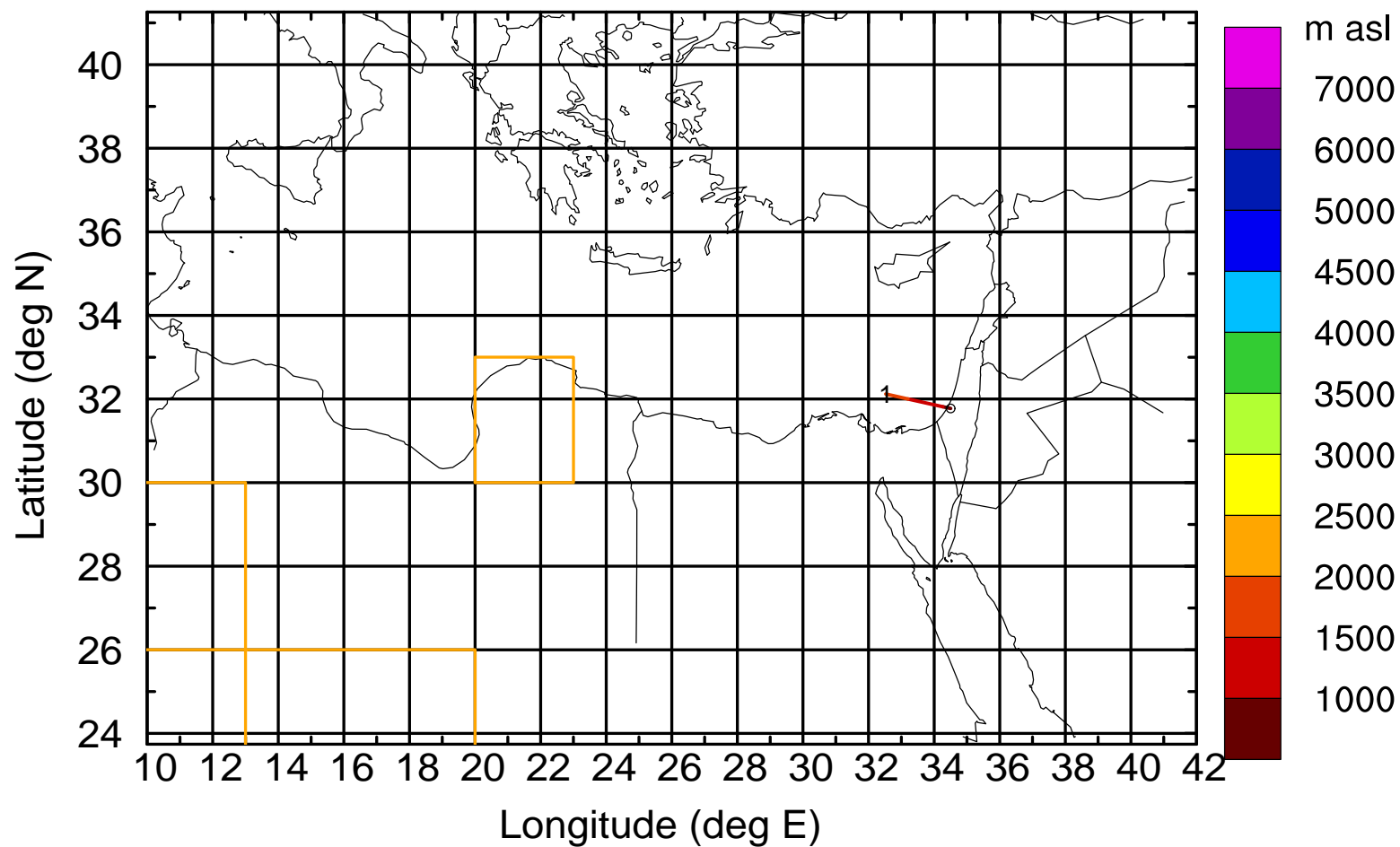
Level #7 of flight 170405a

BWD 20170405/10 -06H = 05/04 UTC



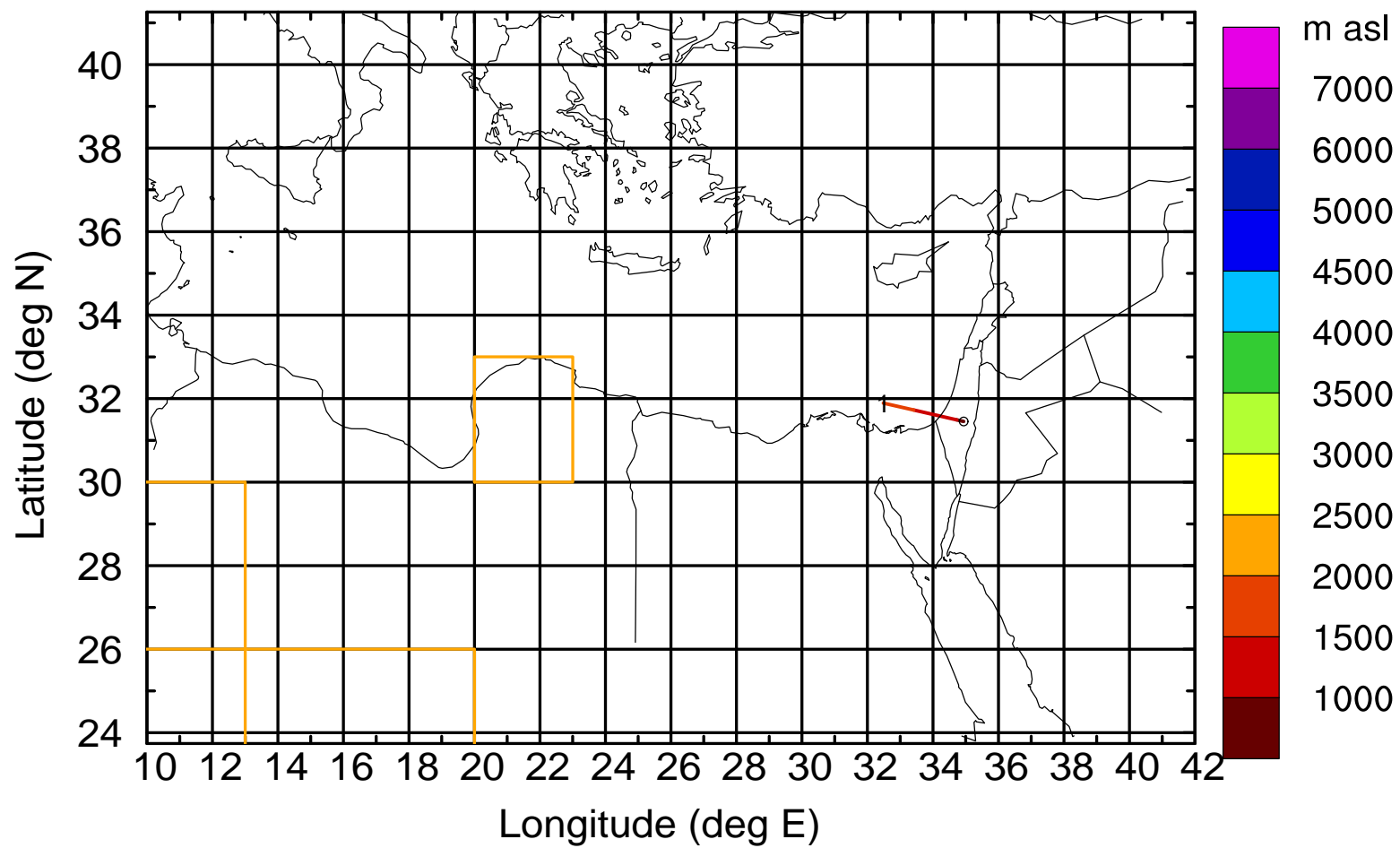
Level #7 of flight 170405a

BWD 20170405/10 -07H = 05/03 UTC



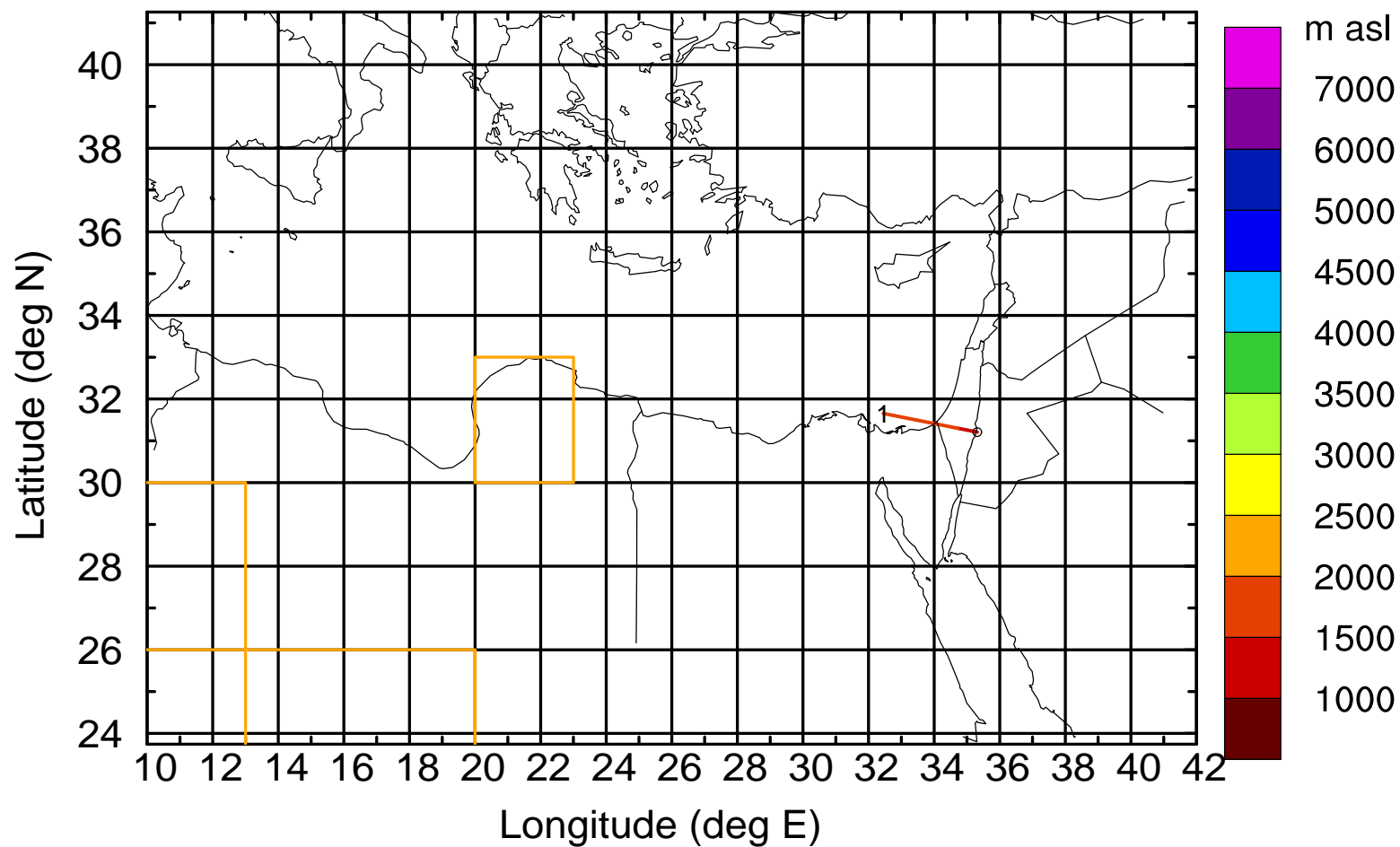
Level #7 of flight 170405a

BWD 20170405/10 -08H = 05/02 UTC



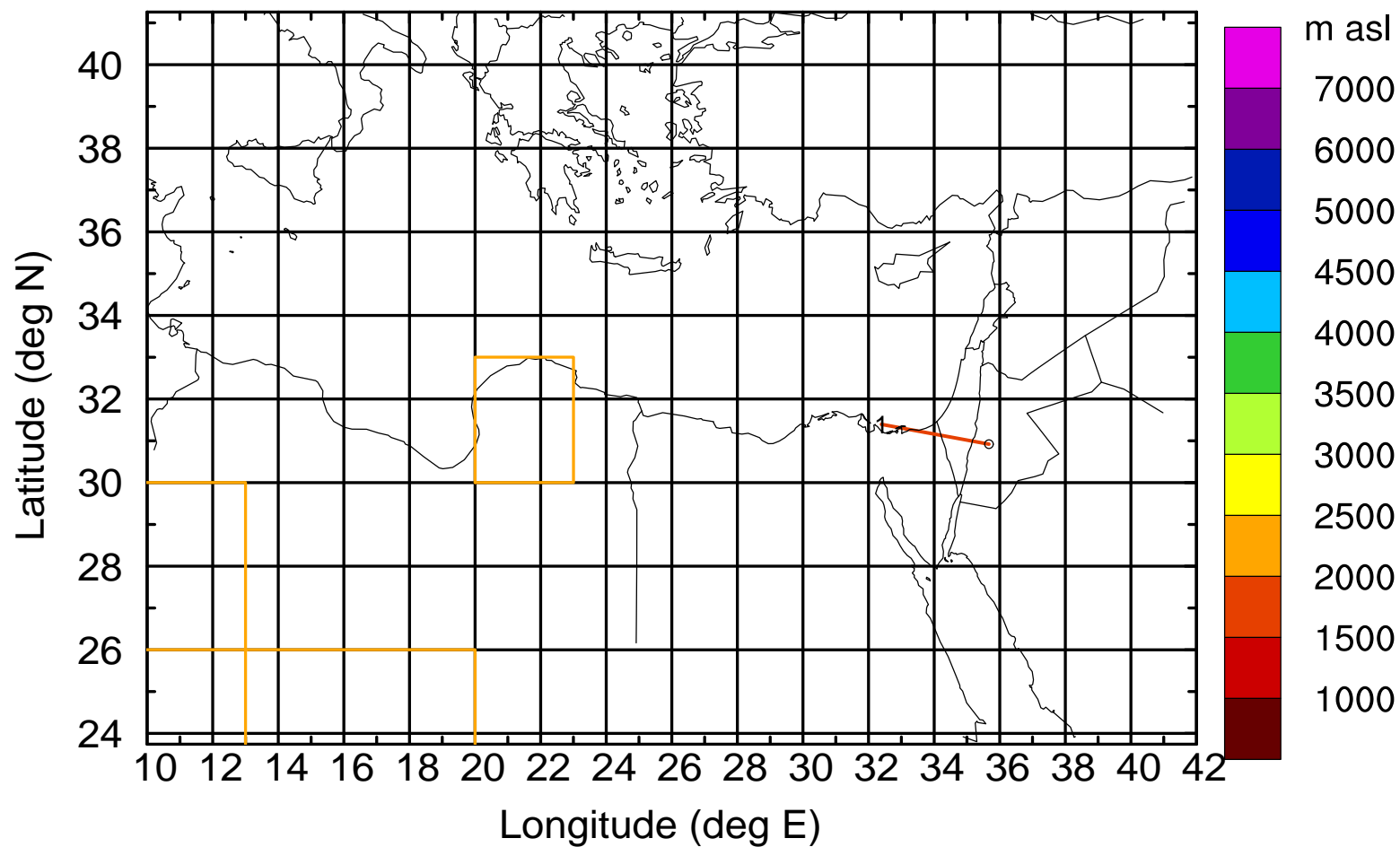
Level #7 of flight 170405a

BWD 20170405/10 -09H = 05/01 UTC



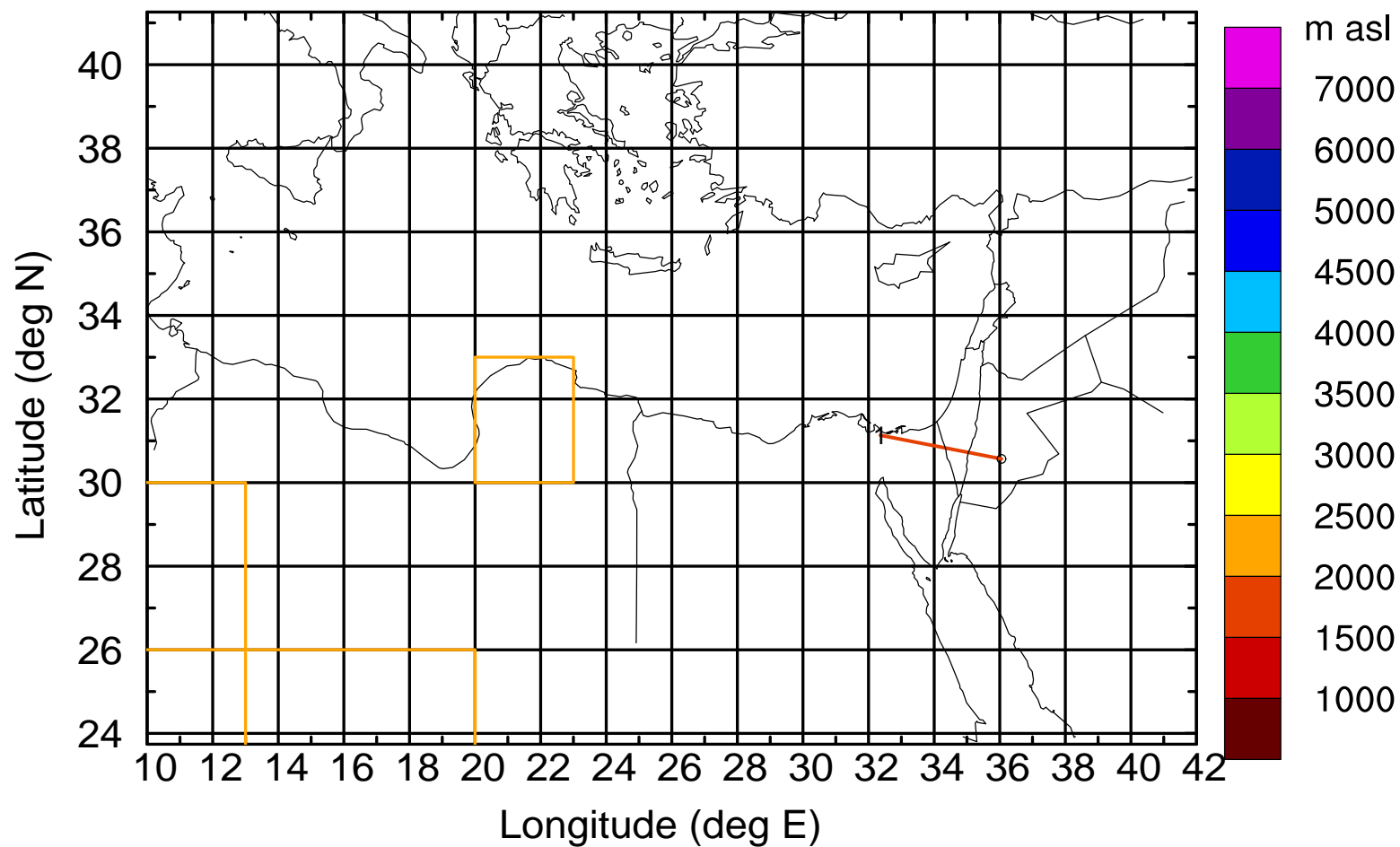
Level #7 of flight 170405a

BWD 20170405/10 -10H = 05/00 UTC



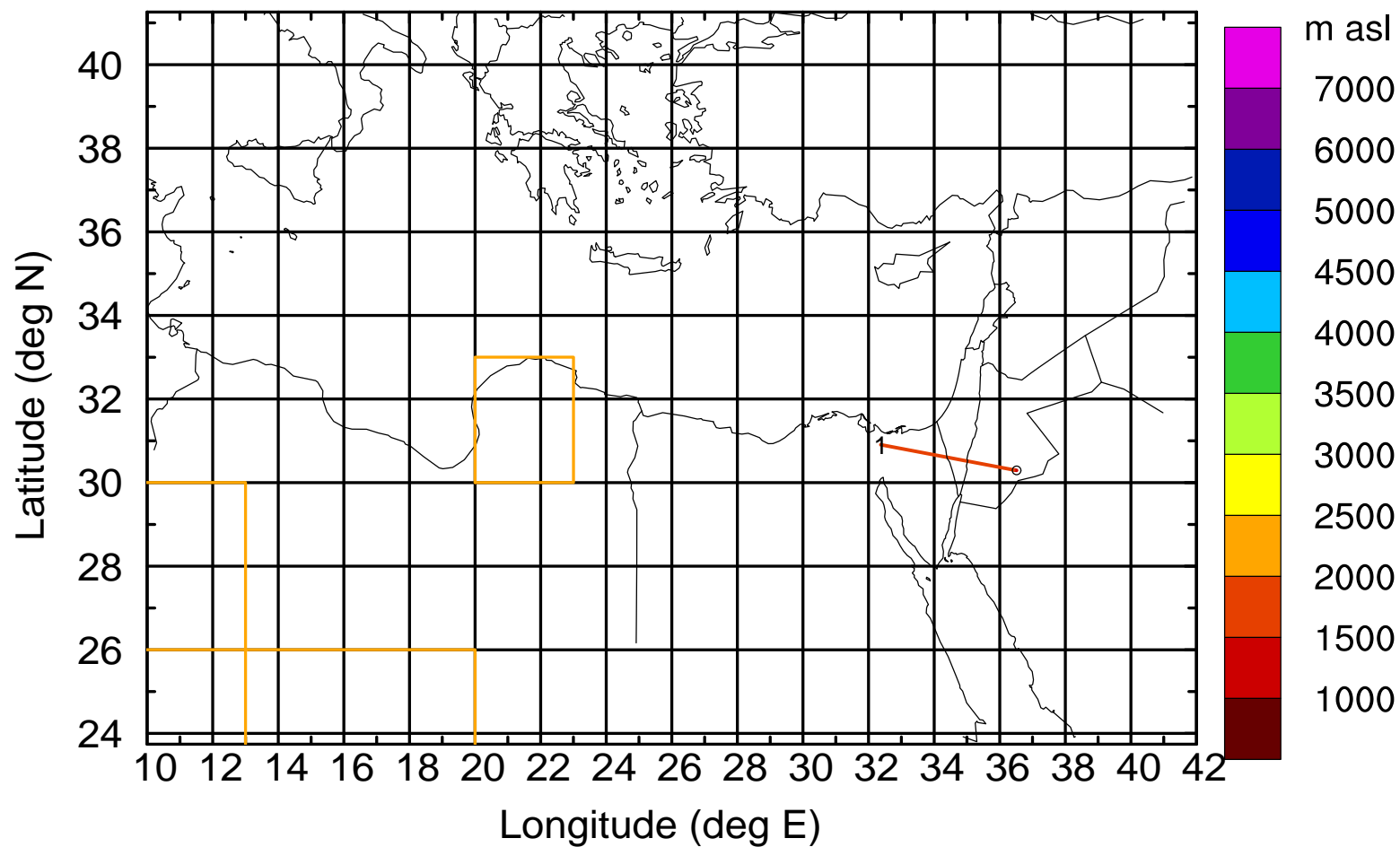
Level #7 of flight 170405a

BWD 20170405/10 -11H = 04/23 UTC



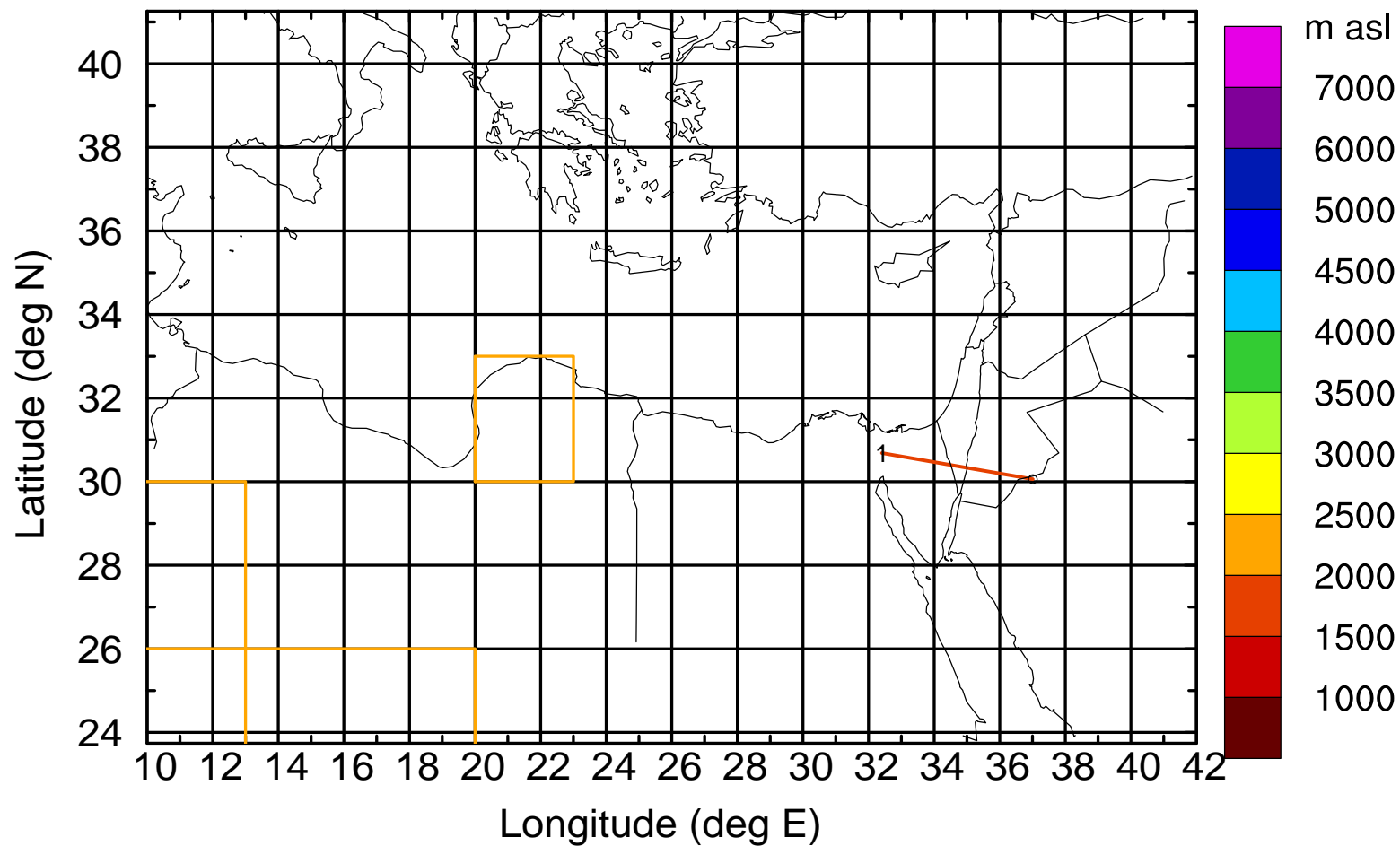
Level #7 of flight 170405a

BWD 20170405/10 -12H = 04/22 UTC



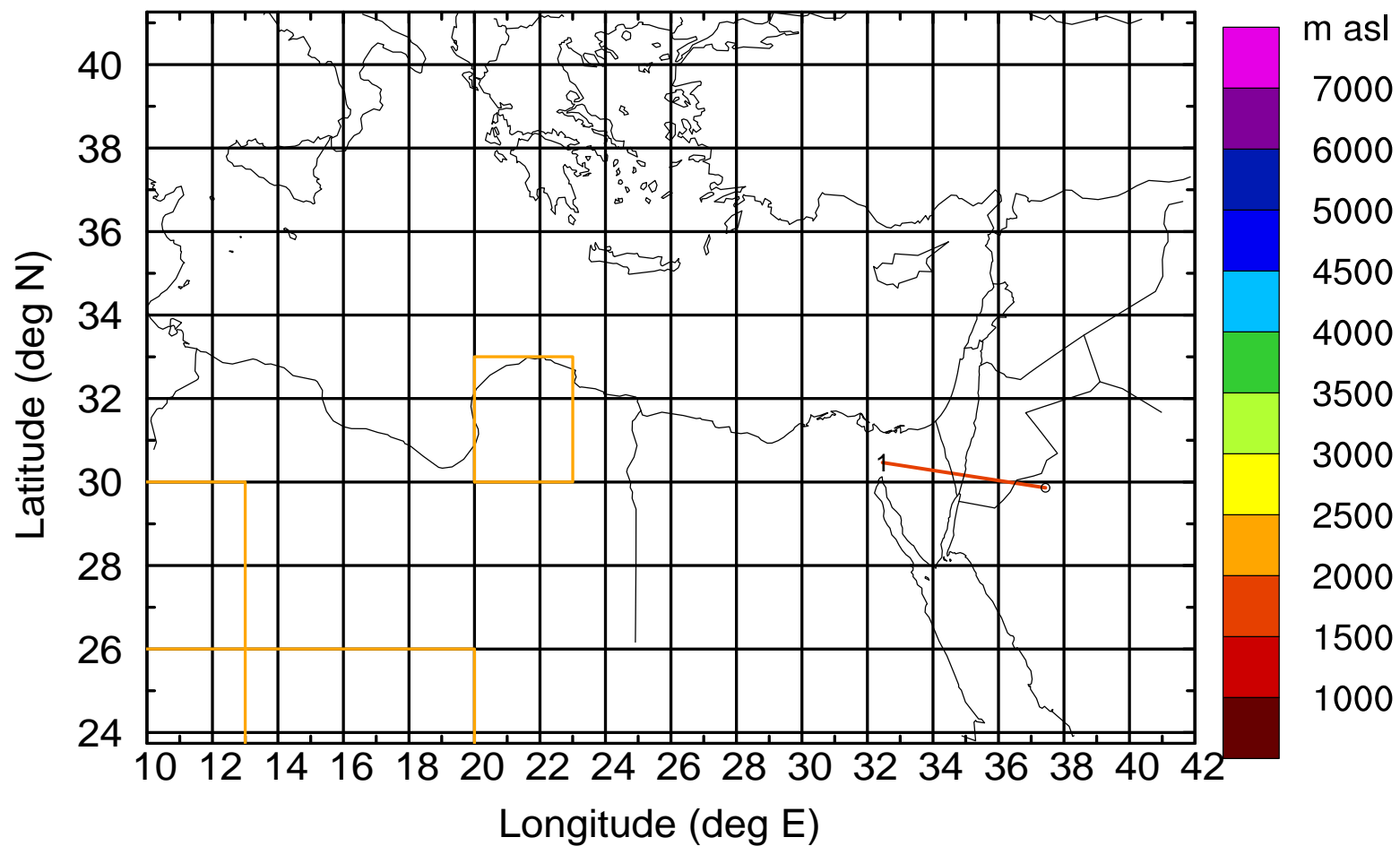
Level #7 of flight 170405a

BWD 20170405/10 -13H = 04/21 UTC



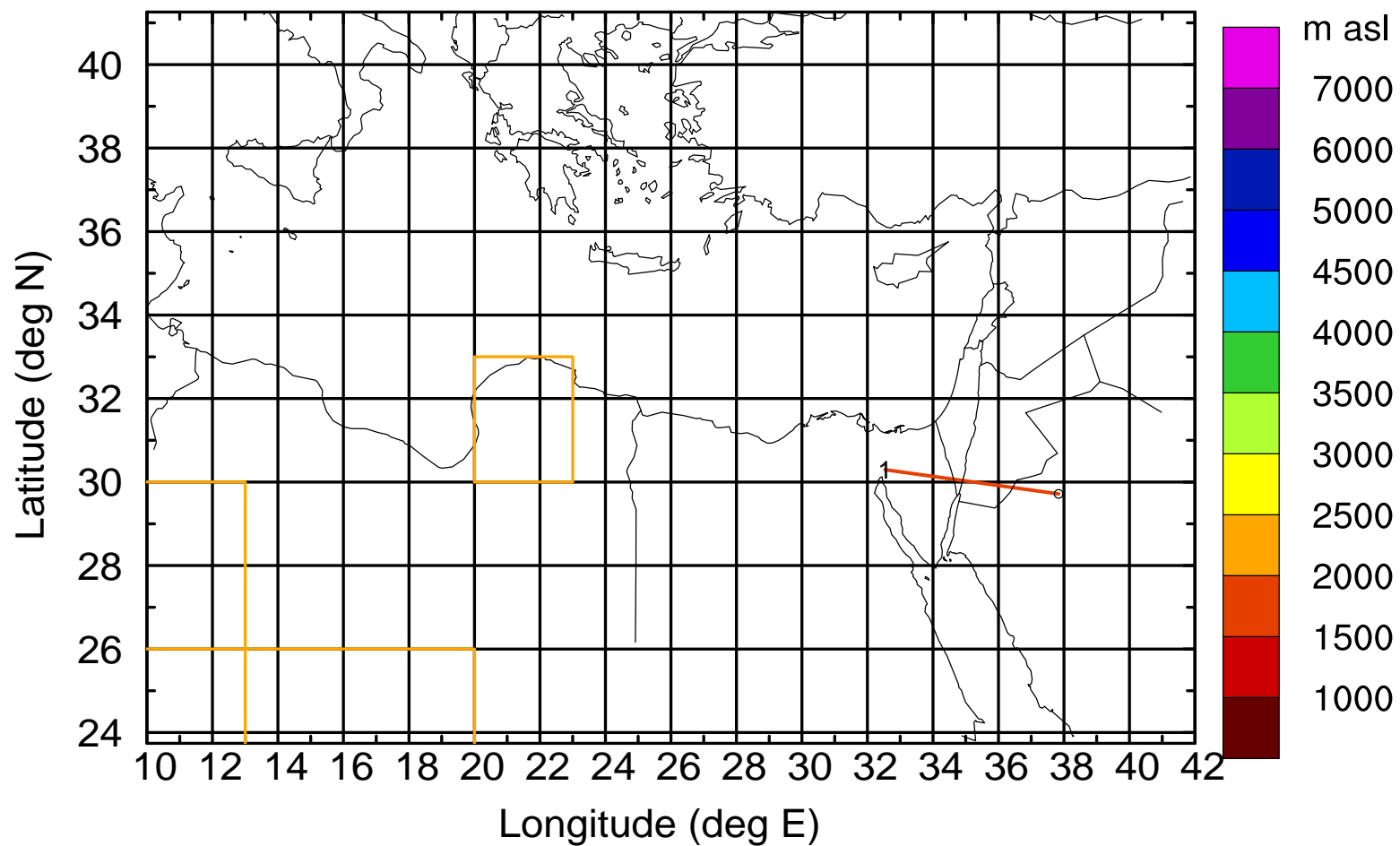
Level #7 of flight 170405a

BWD 20170405/10 -14H = 04/20 UTC



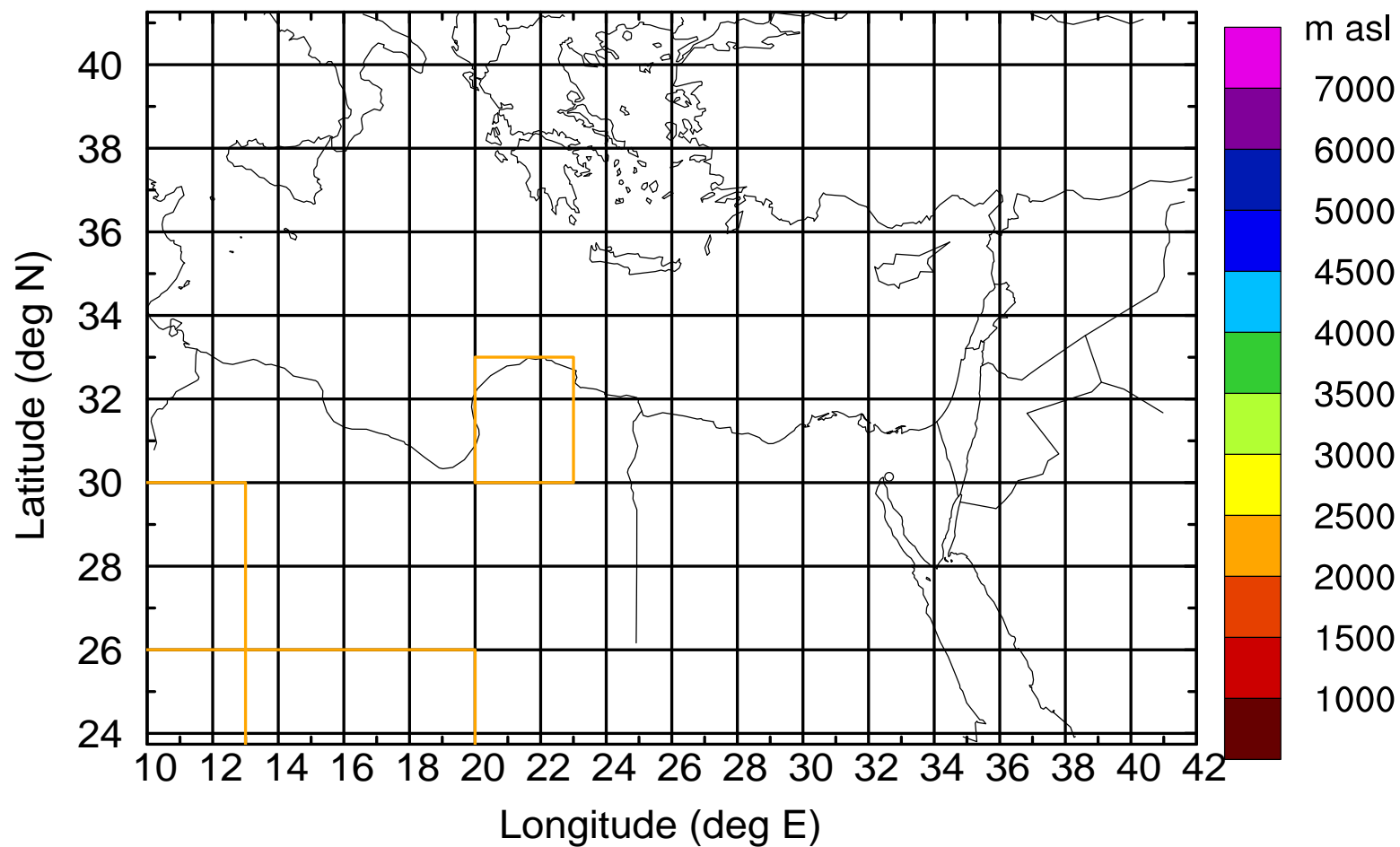
Level #7 of flight 170405a

BWD 20170405/10 -15H = 04/19 UTC



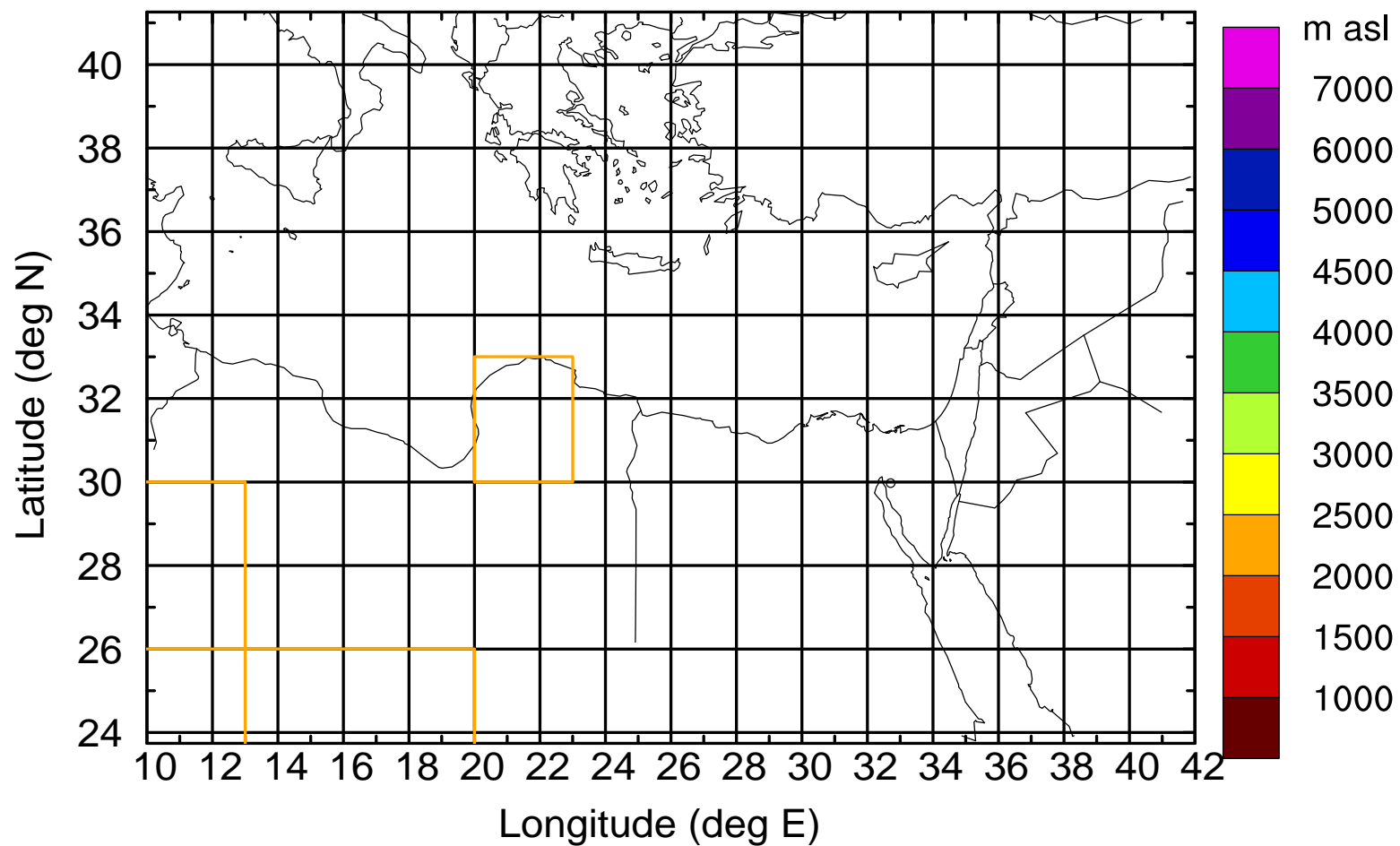
Level #7 of flight 170405a

BWD 20170405/10 -15H = 04/19 UTC



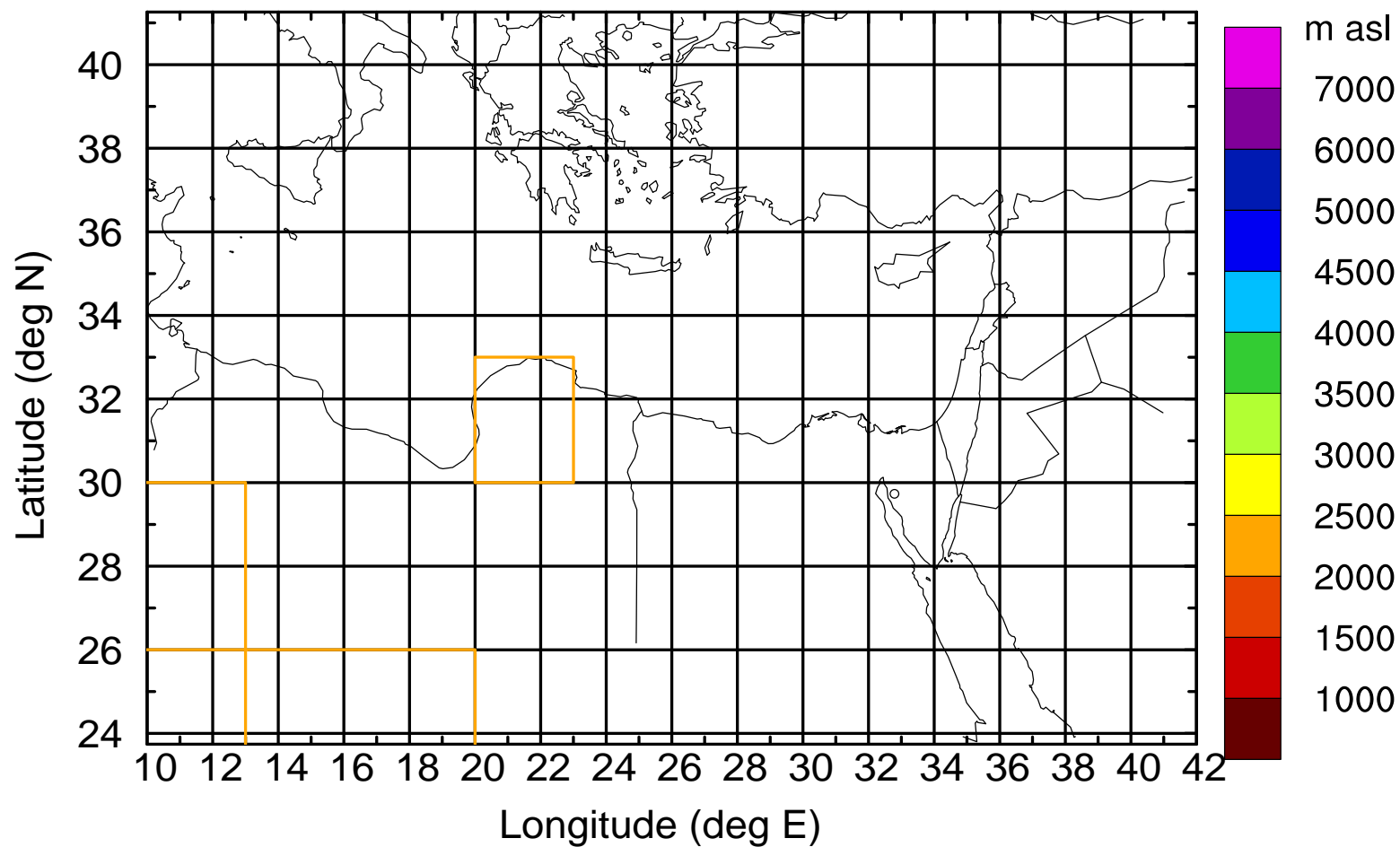
Level #7 of flight 170405a

BWD 20170405/10 -15H = 04/19 UTC



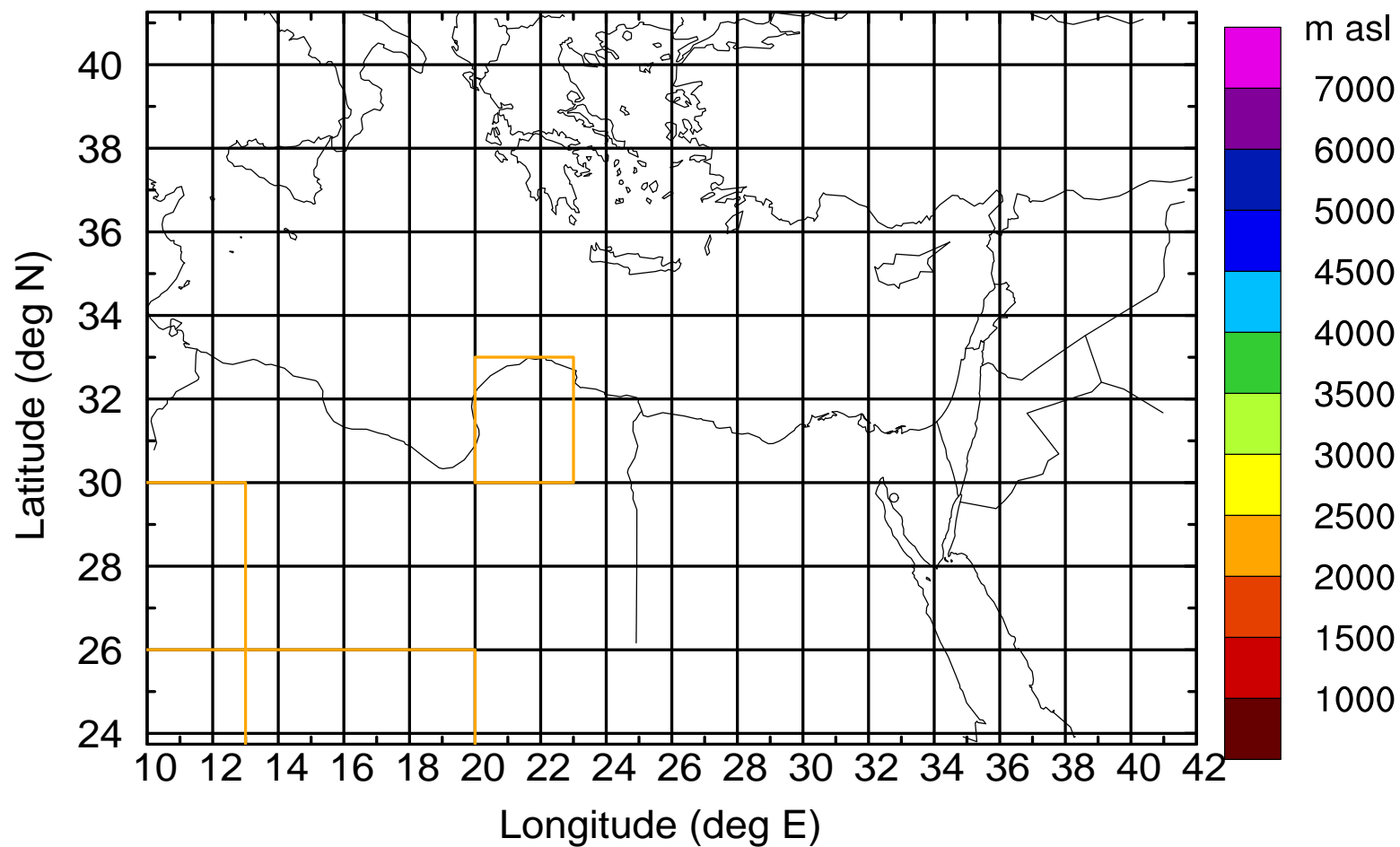
Level #7 of flight 170405a

BWD 20170405/10 -15H = 04/19 UTC



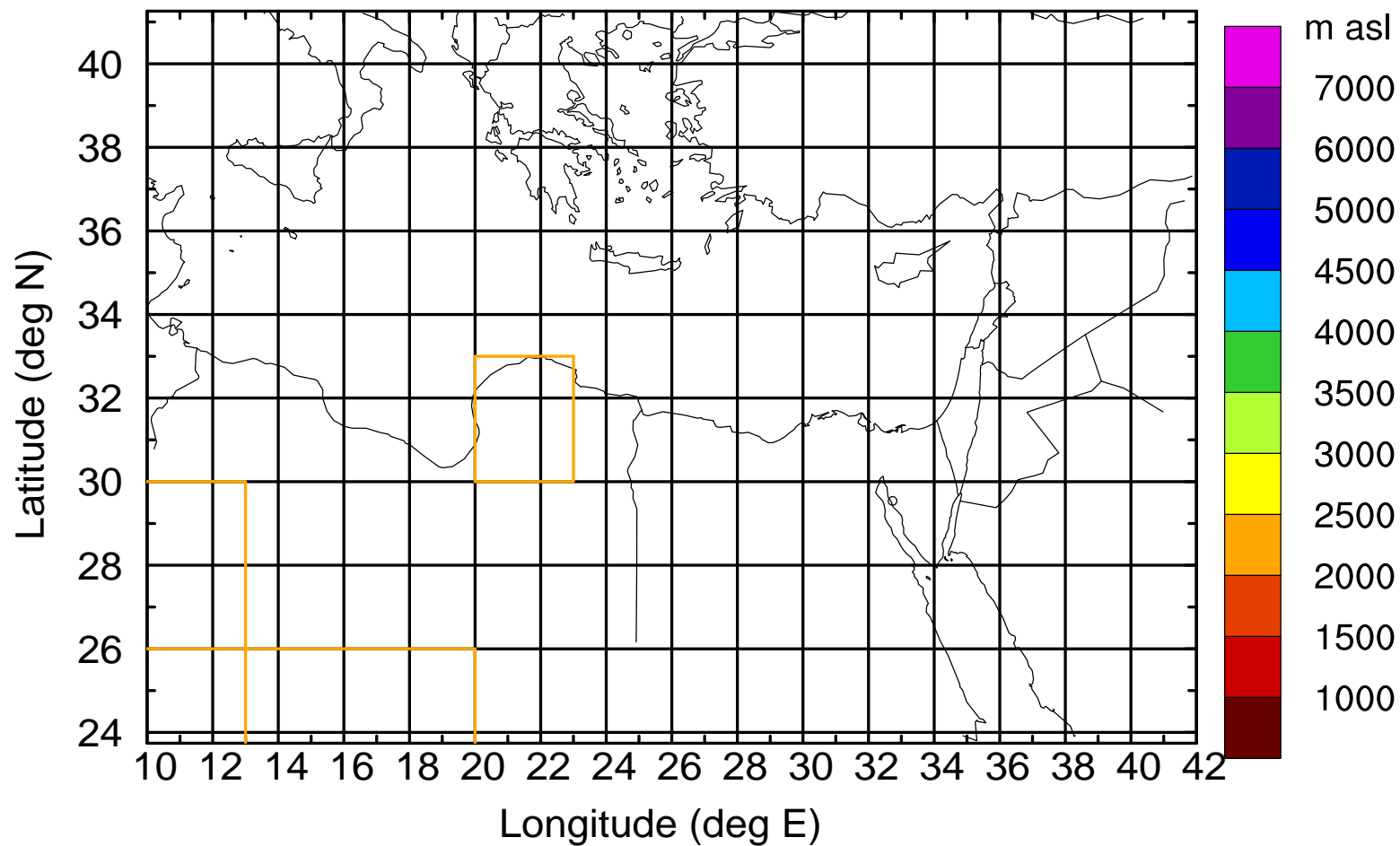
Level #7 of flight 170405a

BWD 20170405/10 -15H = 04/19 UTC



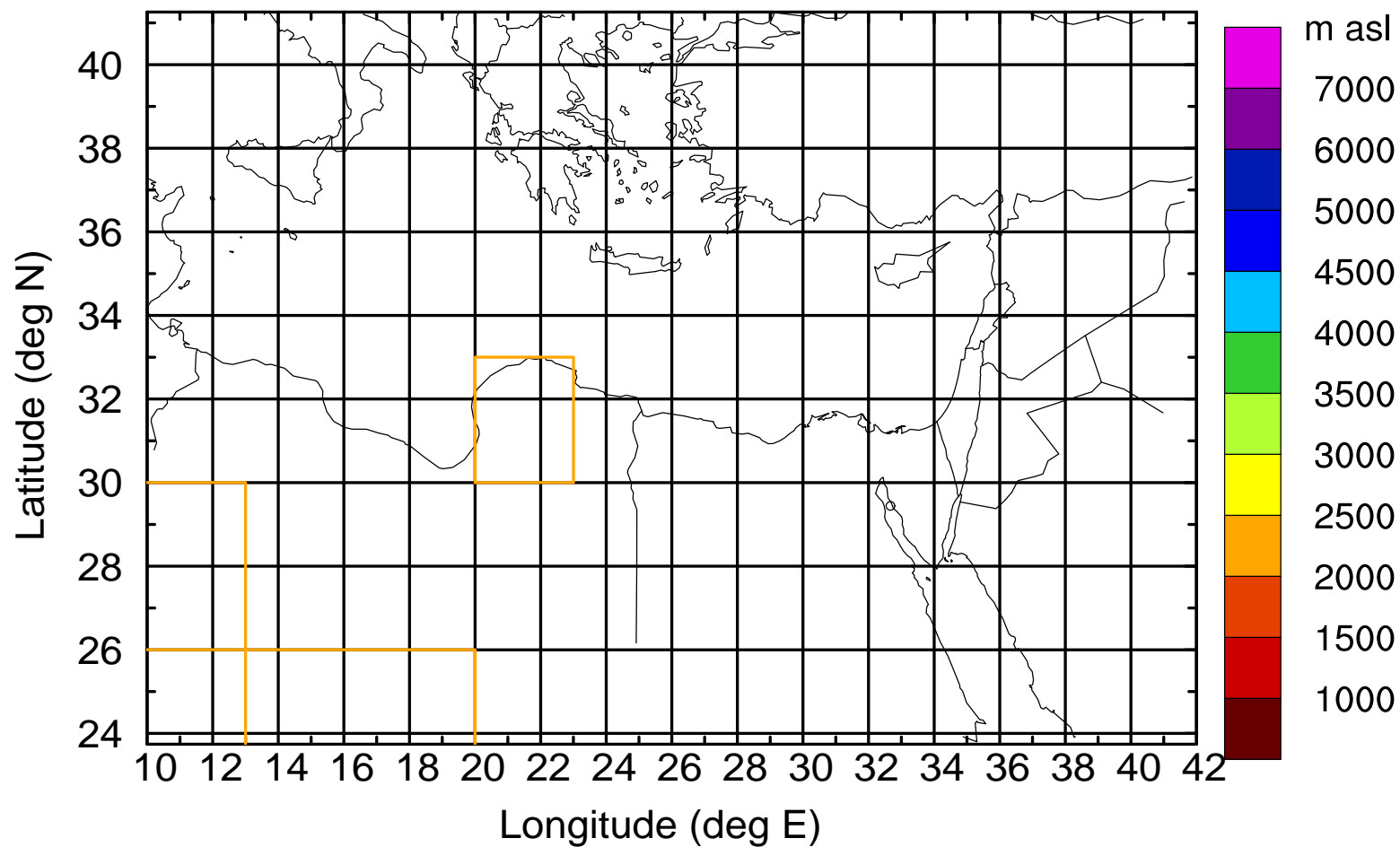
Level #7 of flight 170405a

BWD 20170405/10 -15H = 04/19 UTC



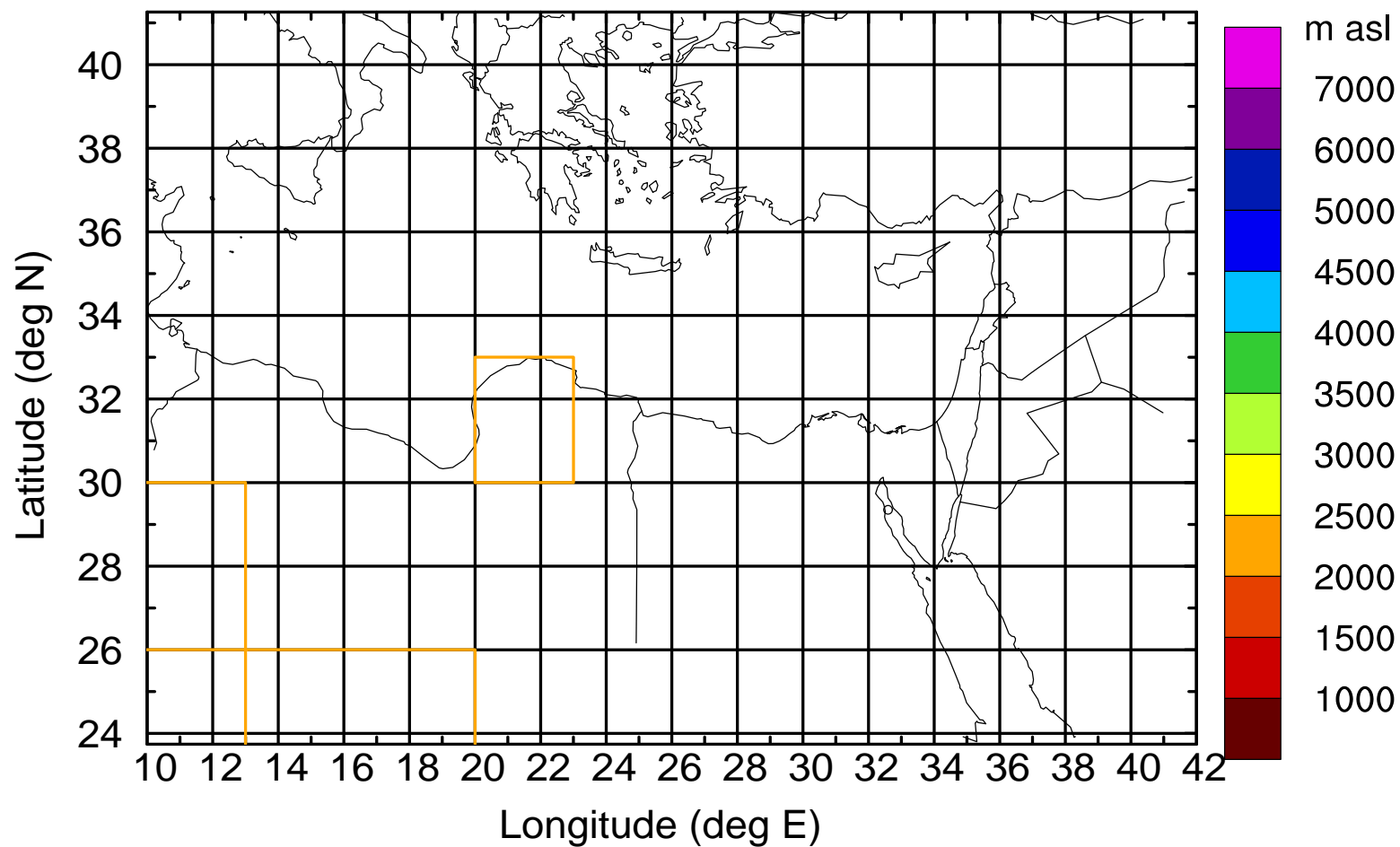
Level #7 of flight 170405a

BWD 20170405/10 -15H = 04/19 UTC



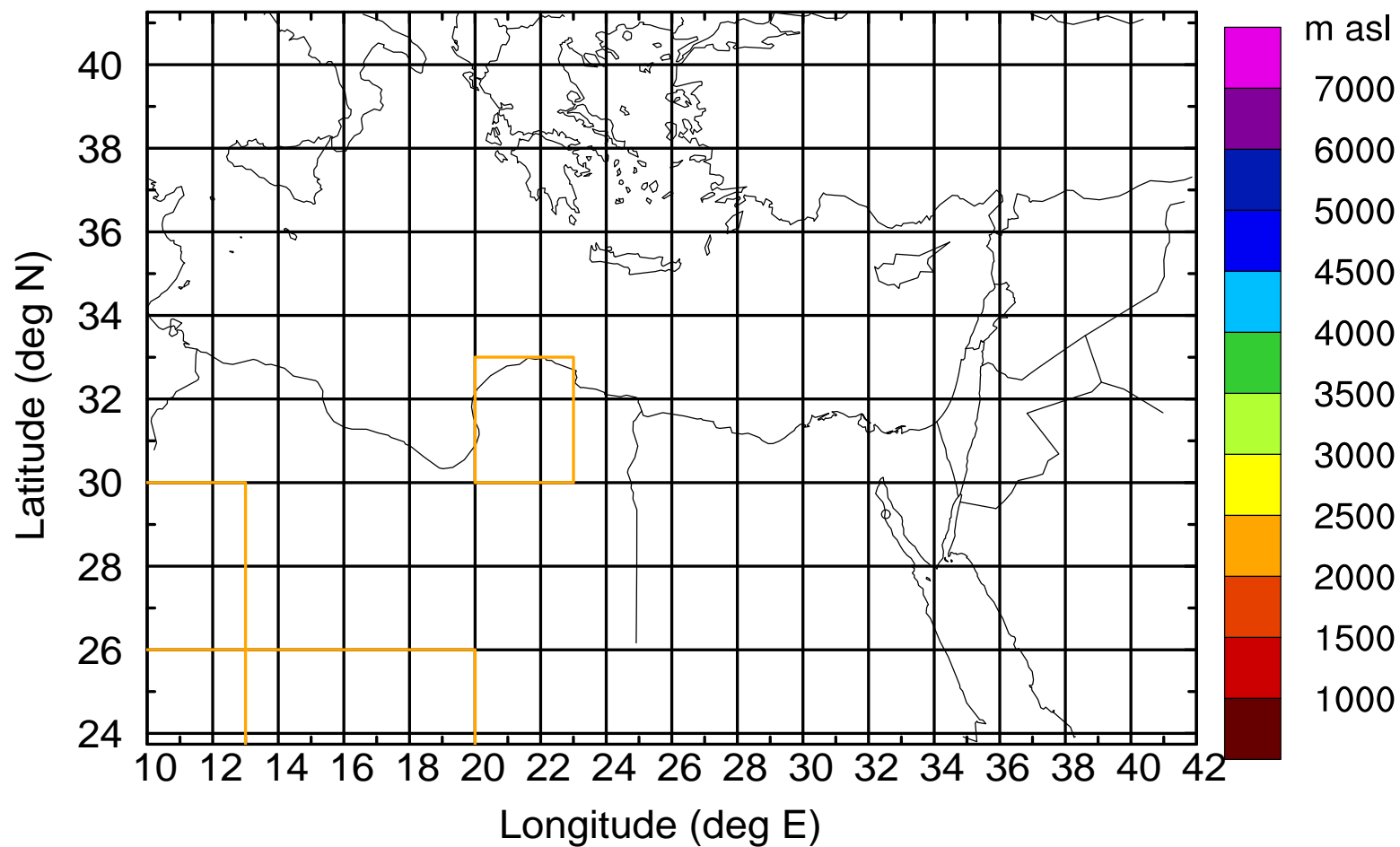
Level #7 of flight 170405a

BWD 20170405/10 -15H = 04/19 UTC



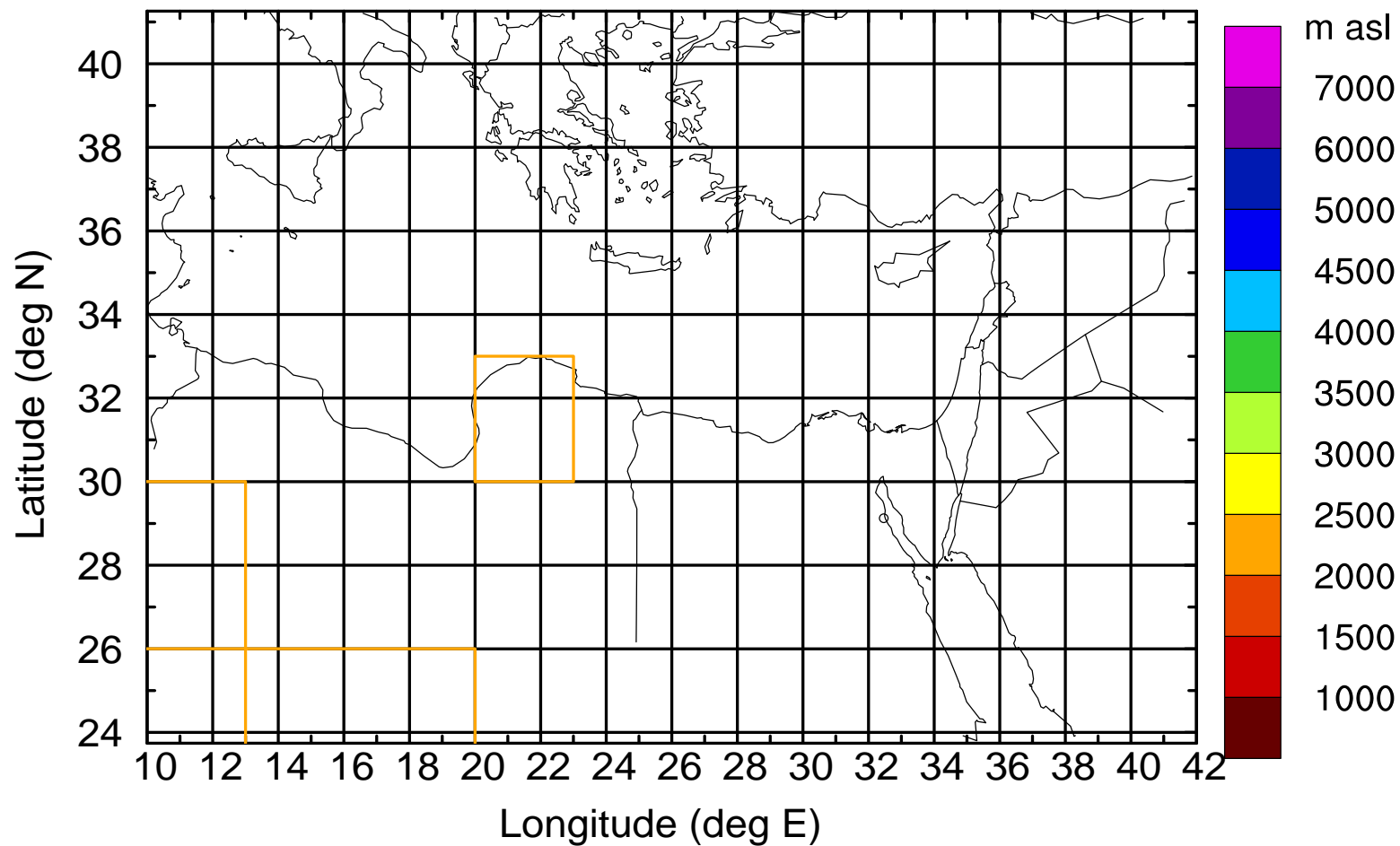
Level #7 of flight 170405a

BWD 20170405/10 -15H = 04/19 UTC



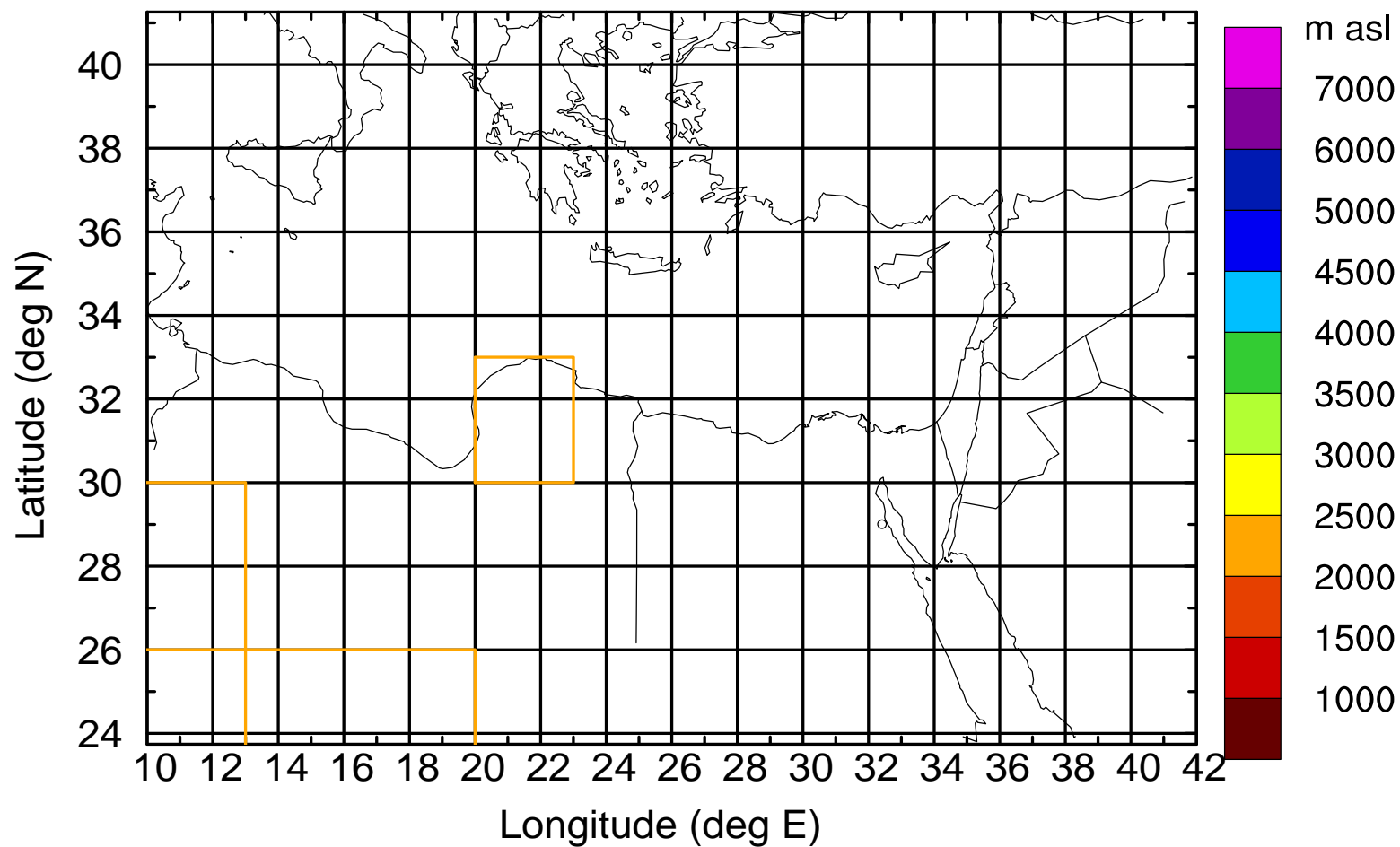
Level #7 of flight 170405a

BWD 20170405/10 -15H = 04/19 UTC



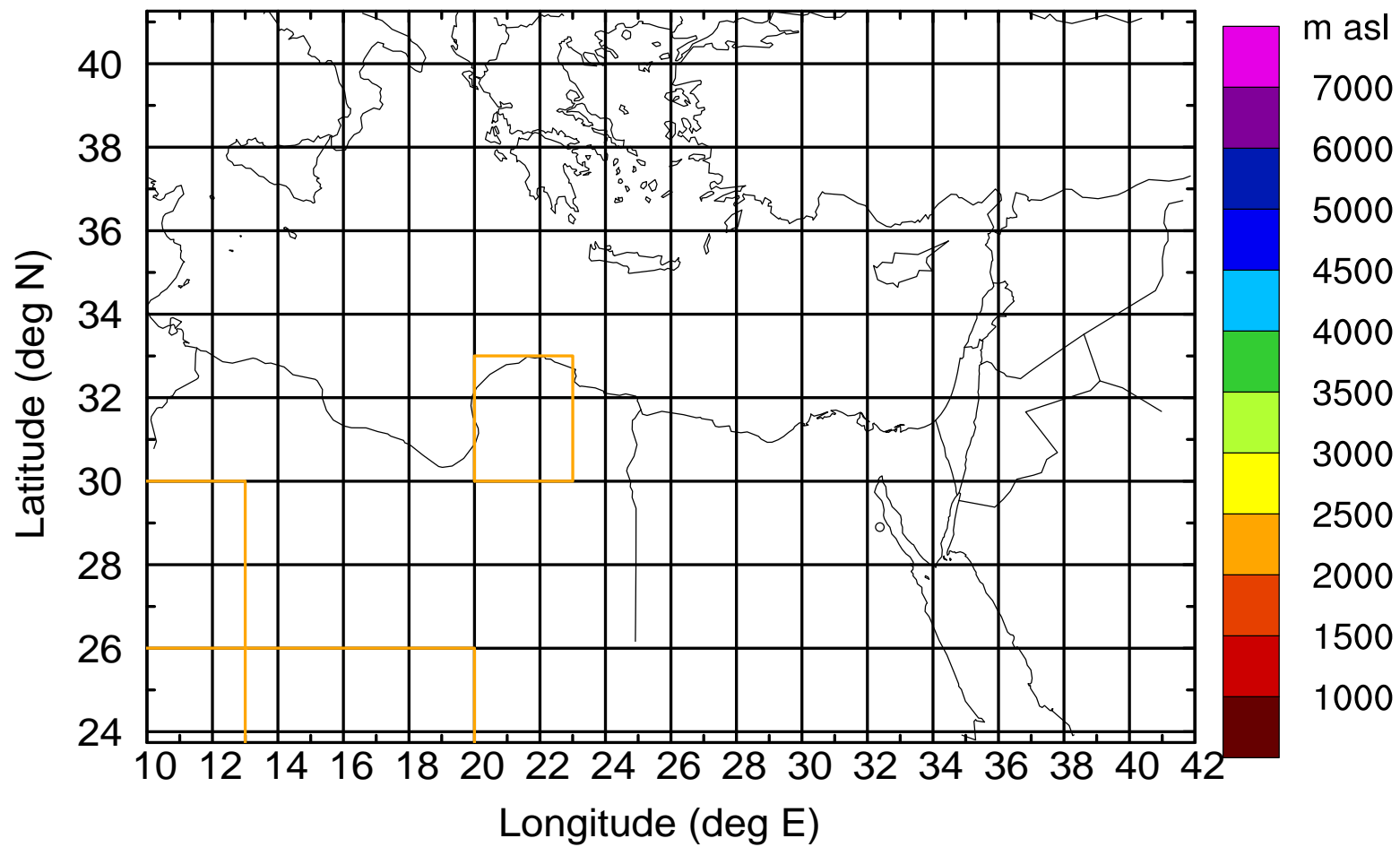
Level #7 of flight 170405a

BWD 20170405/10 -15H = 04/19 UTC



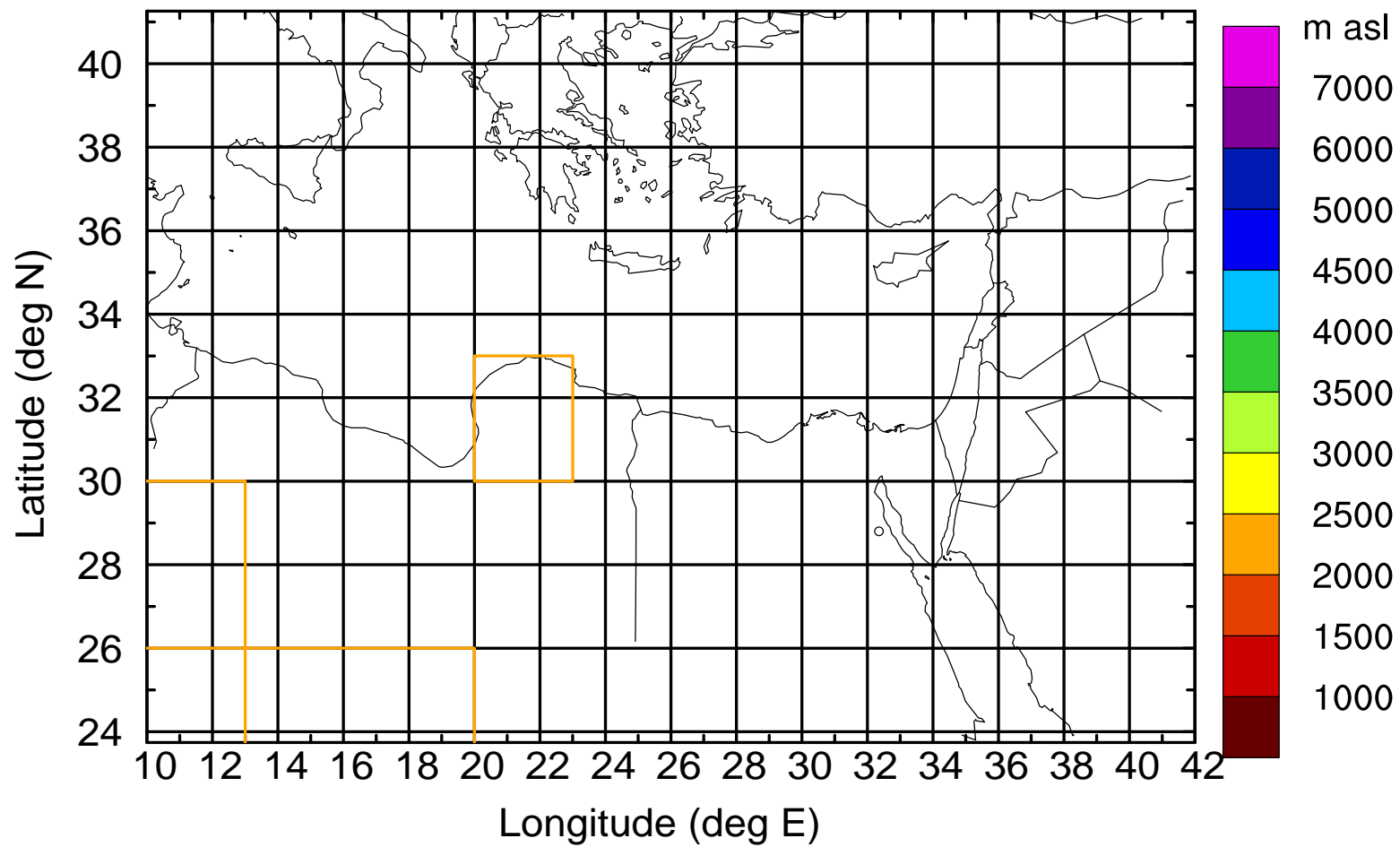
Level #7 of flight 170405a

BWD 20170405/10 -15H = 04/19 UTC



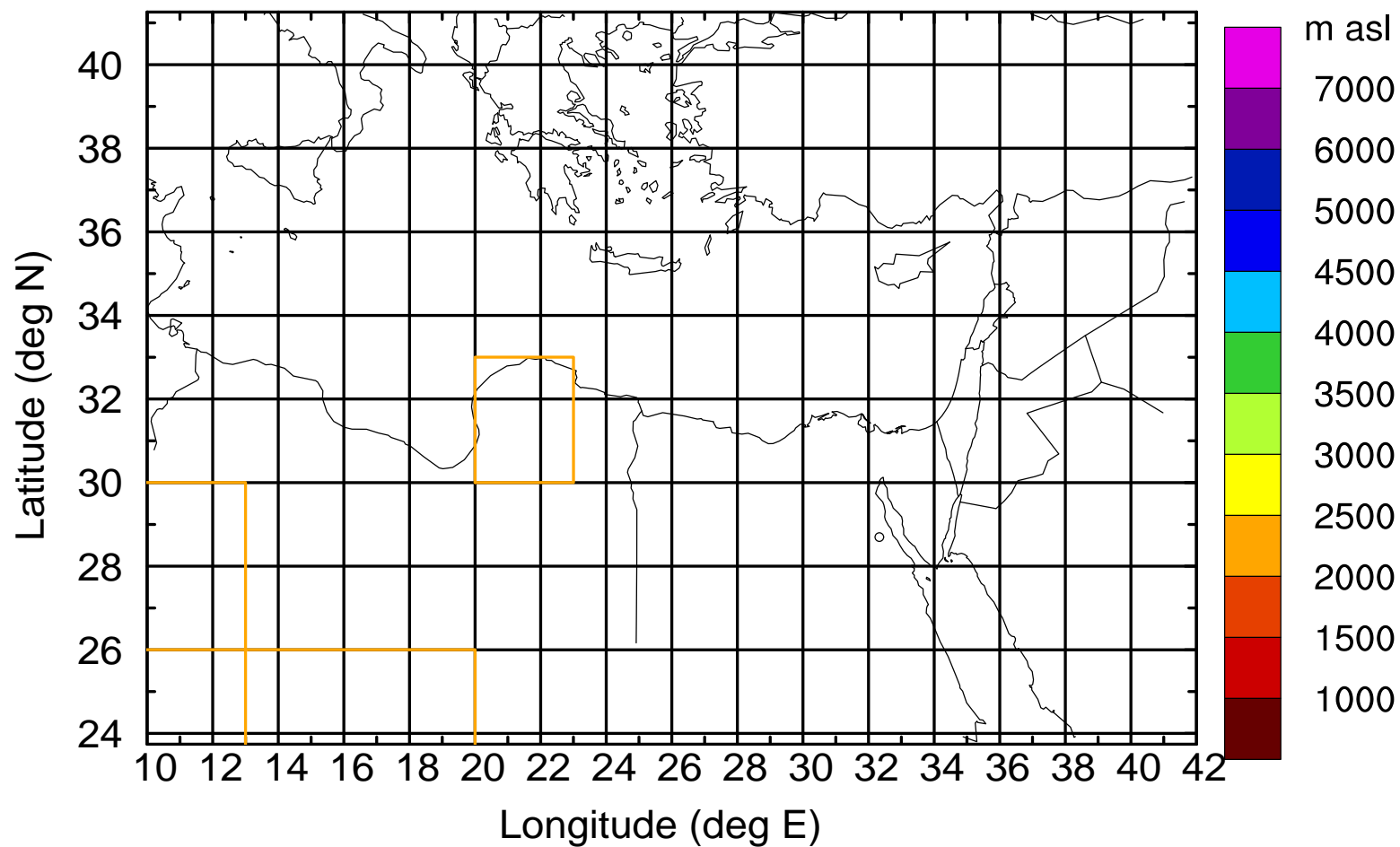
Level #7 of flight 170405a

BWD 20170405/10 -15H = 04/19 UTC



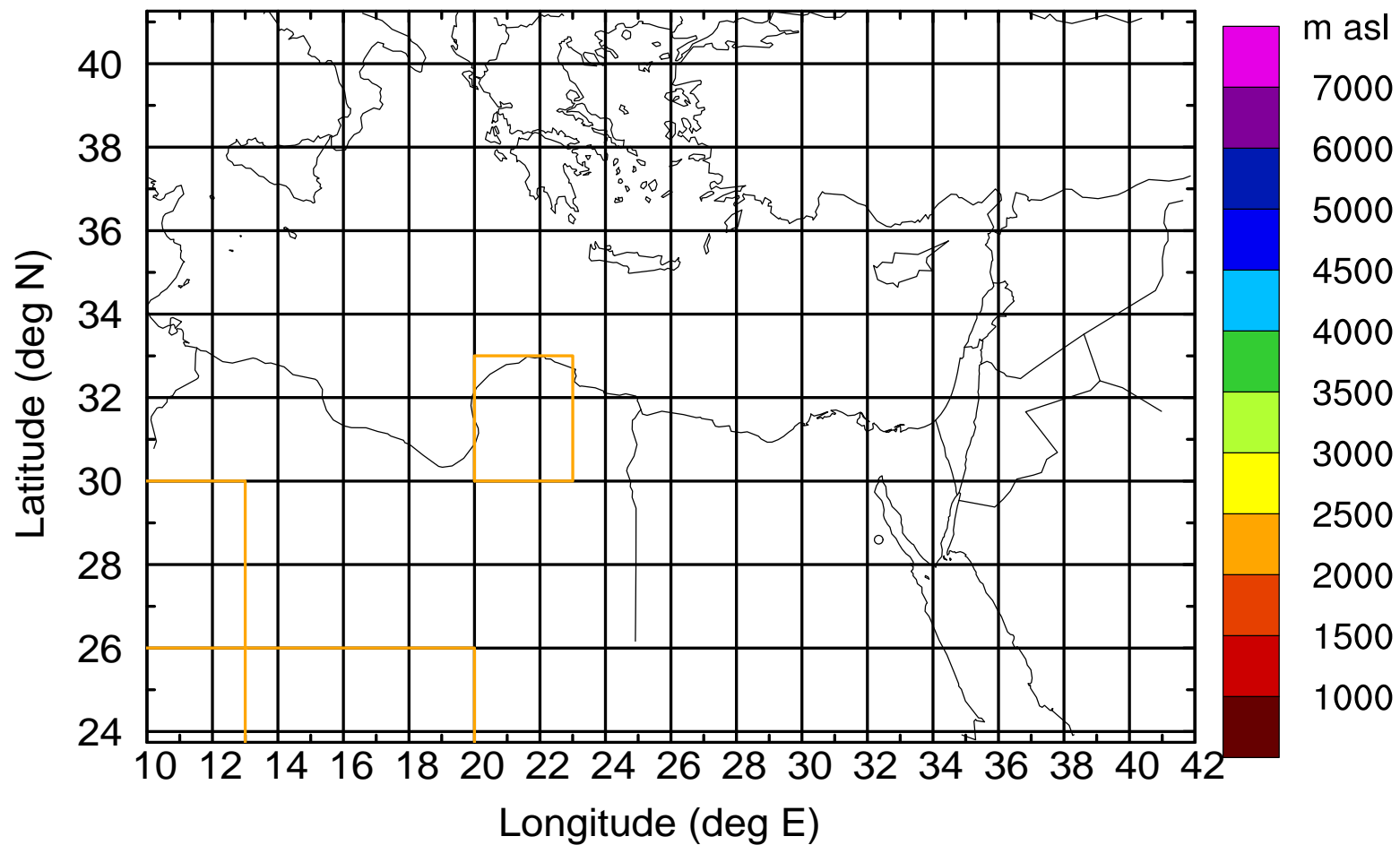
Level #7 of flight 170405a

BWD 20170405/10 -15H = 04/19 UTC



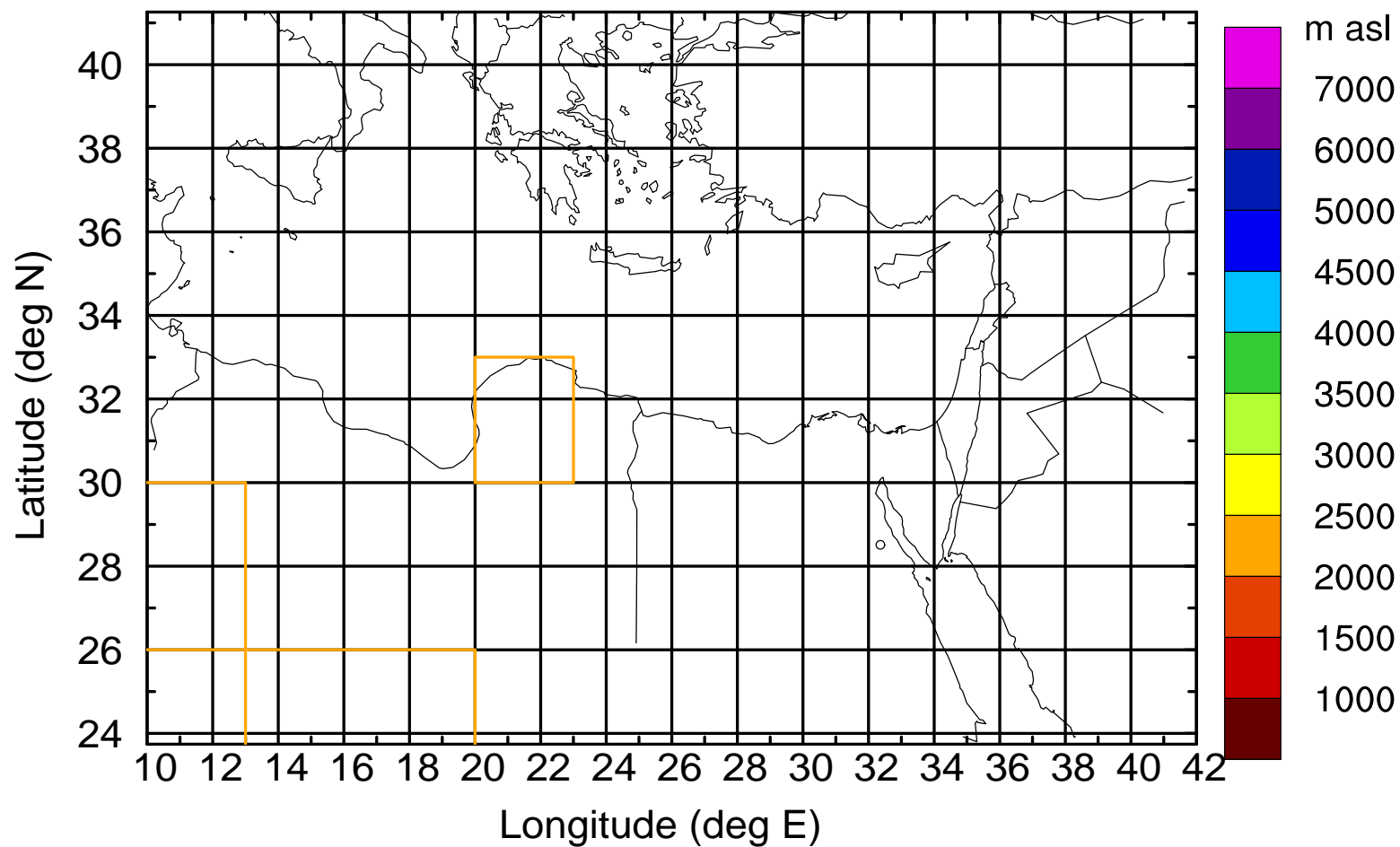
Level #7 of flight 170405a

BWD 20170405/10 -15H = 04/19 UTC



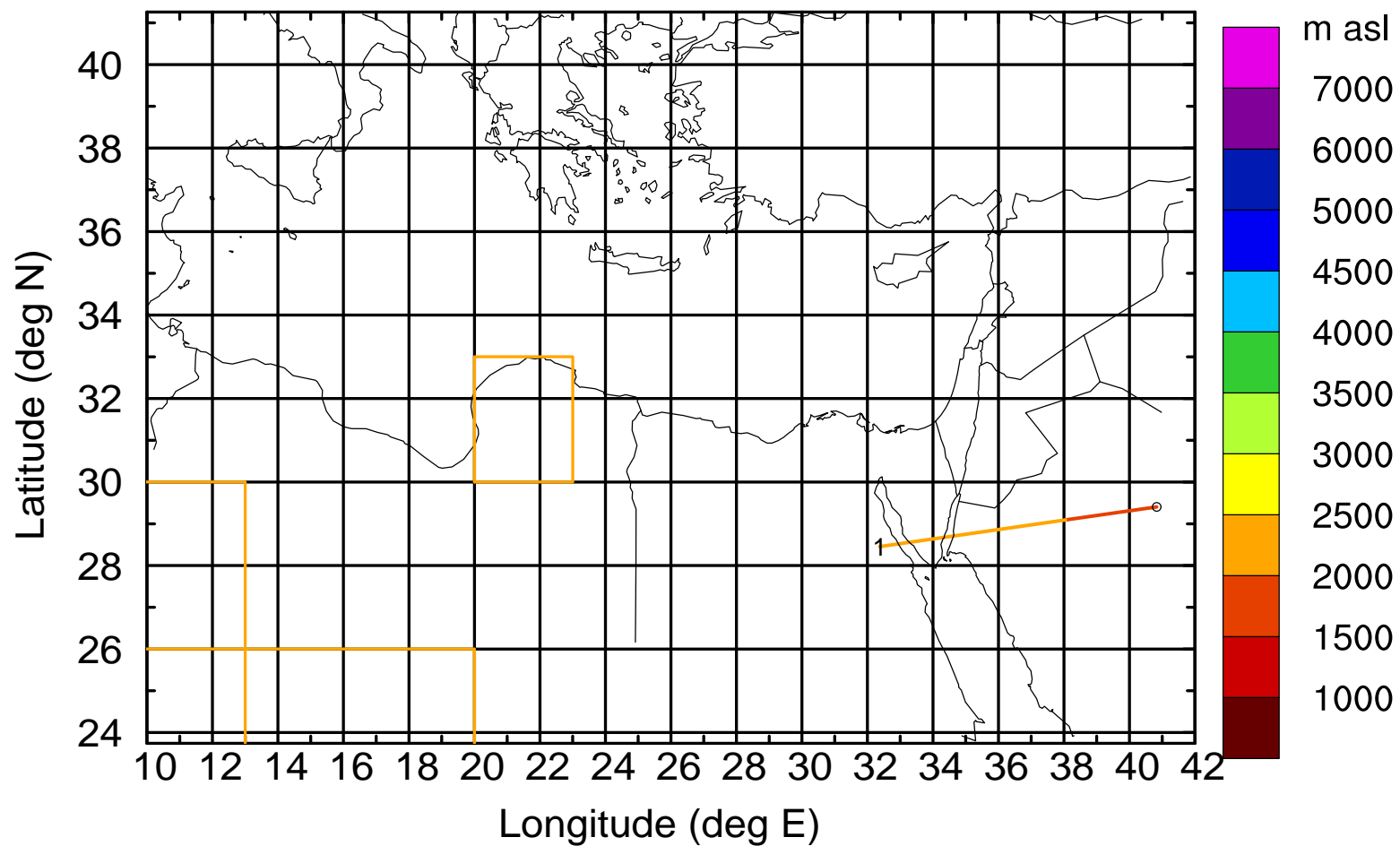
Level #7 of flight 170405a

BWD 20170405/10 -15H = 04/19 UTC



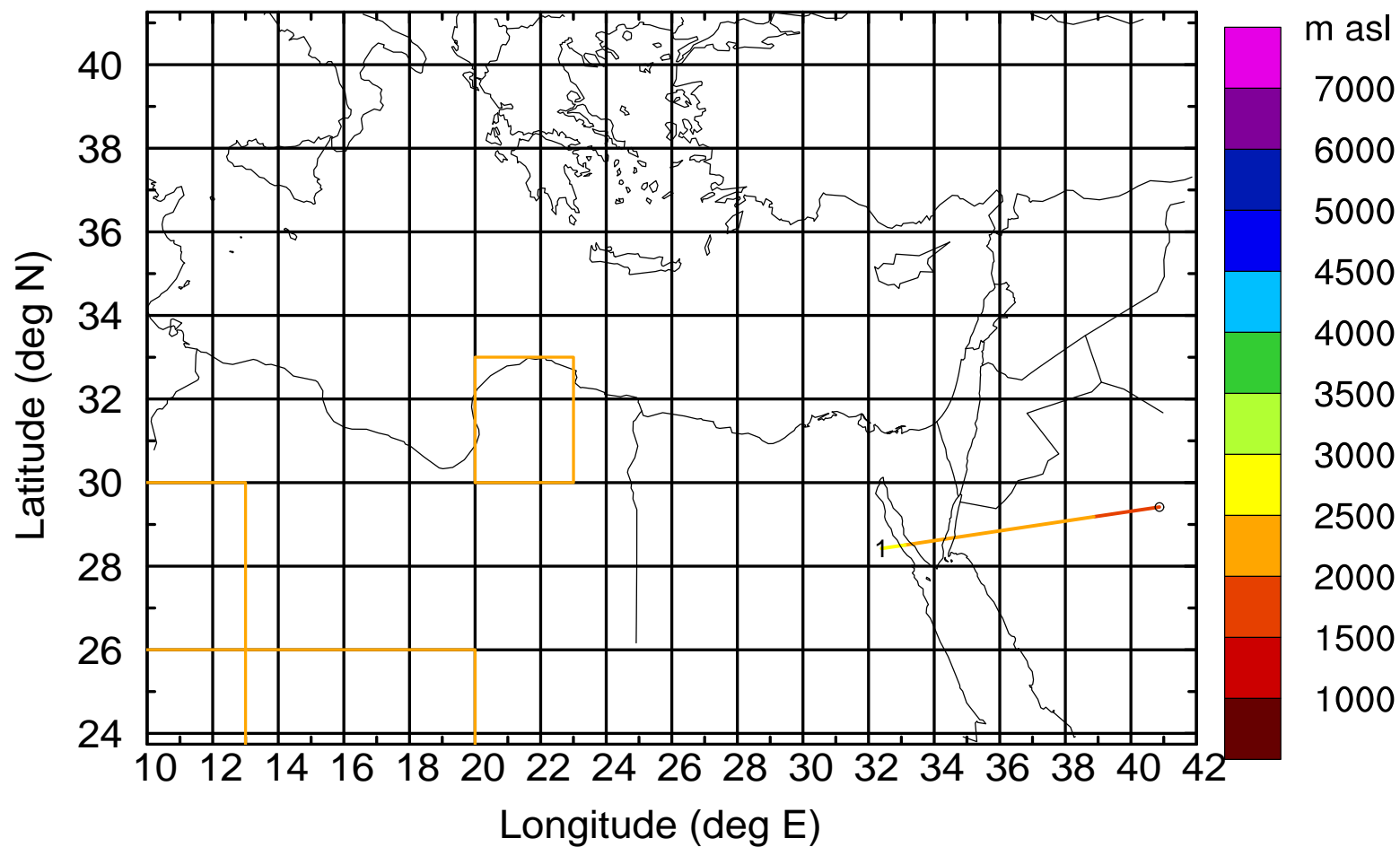
Level #7 of flight 170405a

BWD 20170405/10 -32H = 04/02 UTC



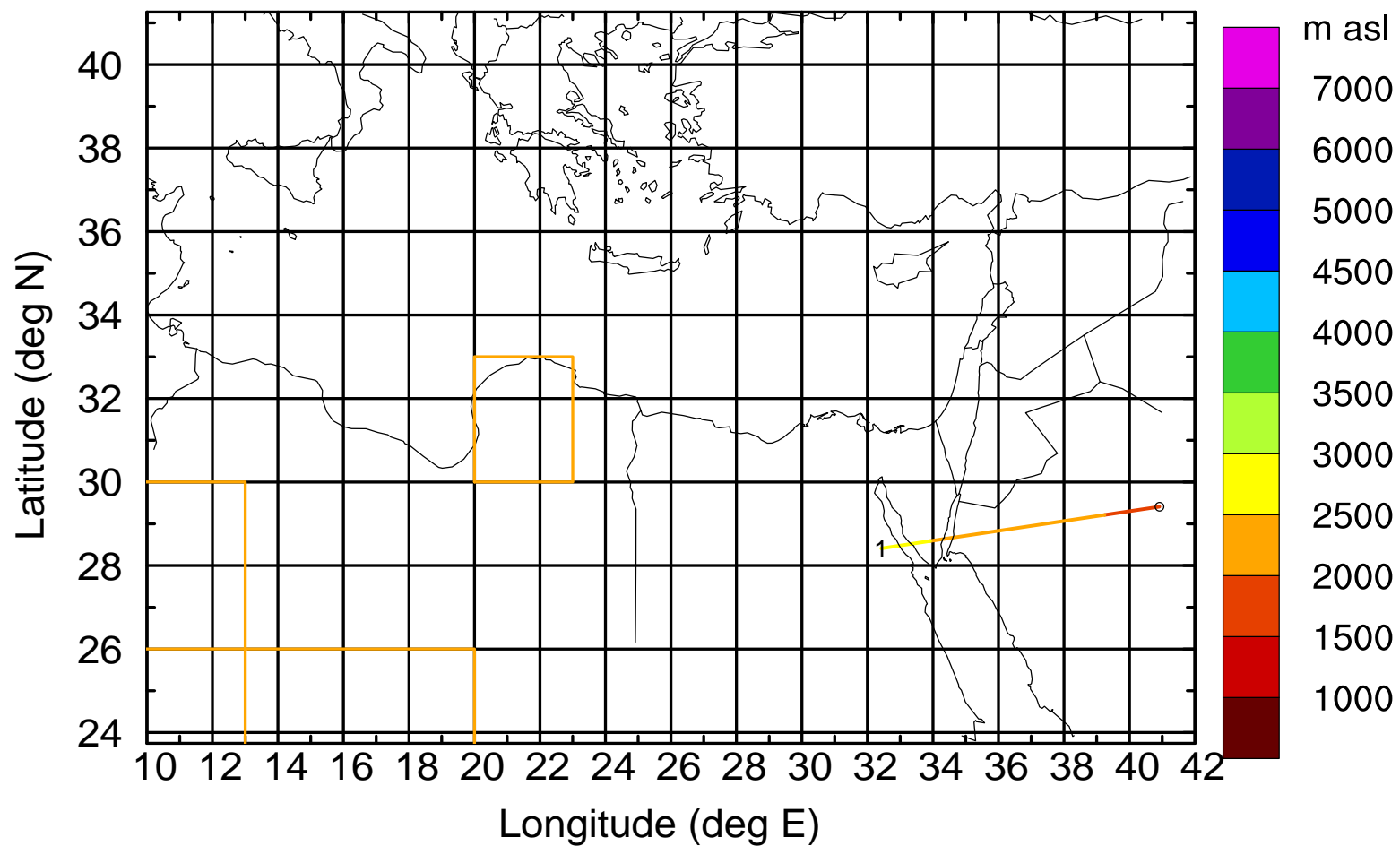
Level #7 of flight 170405a

BWD 20170405/10 -33H = 04/01 UTC



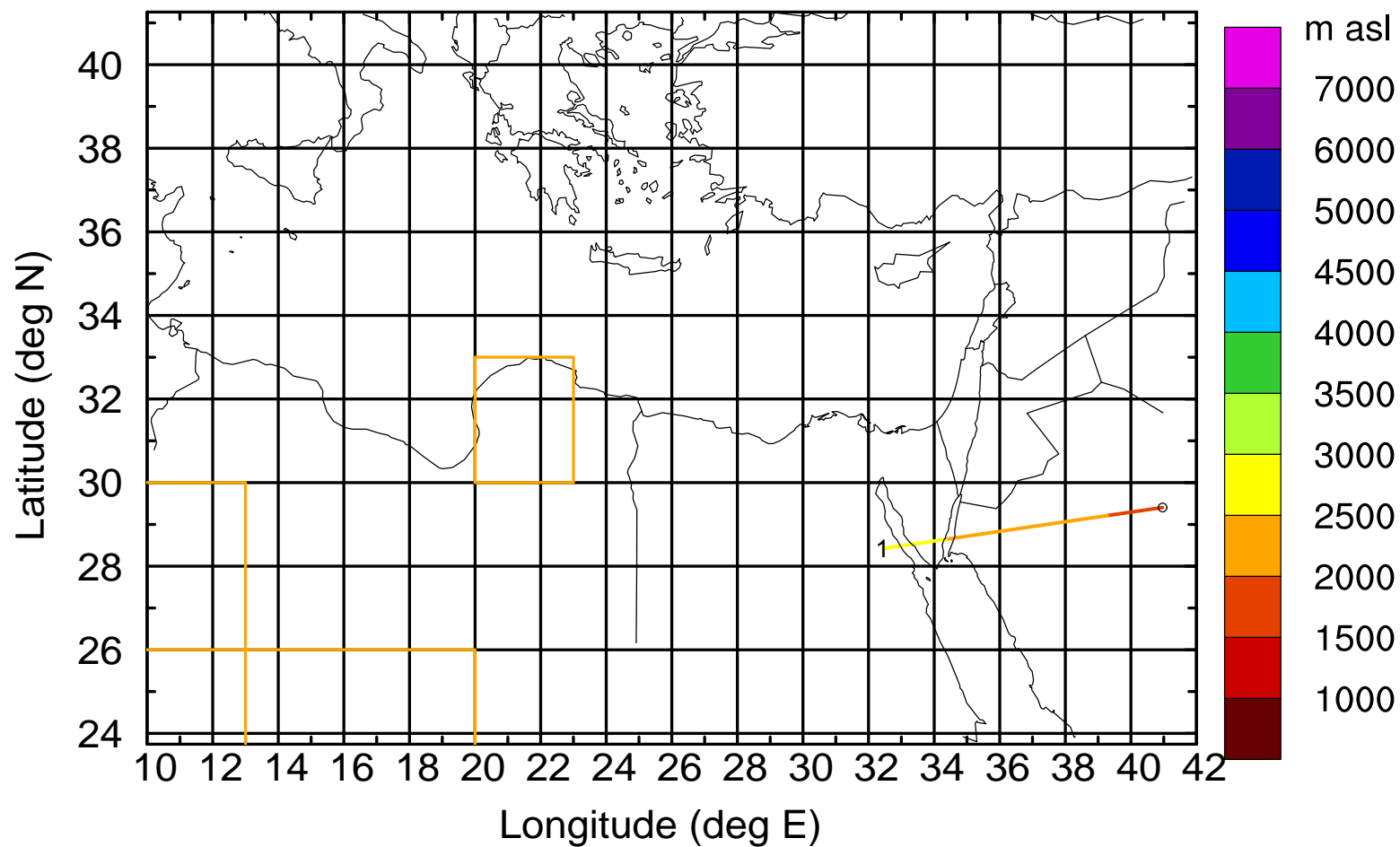
Level #7 of flight 170405a

BWD 20170405/10 -34H = 04/00 UTC



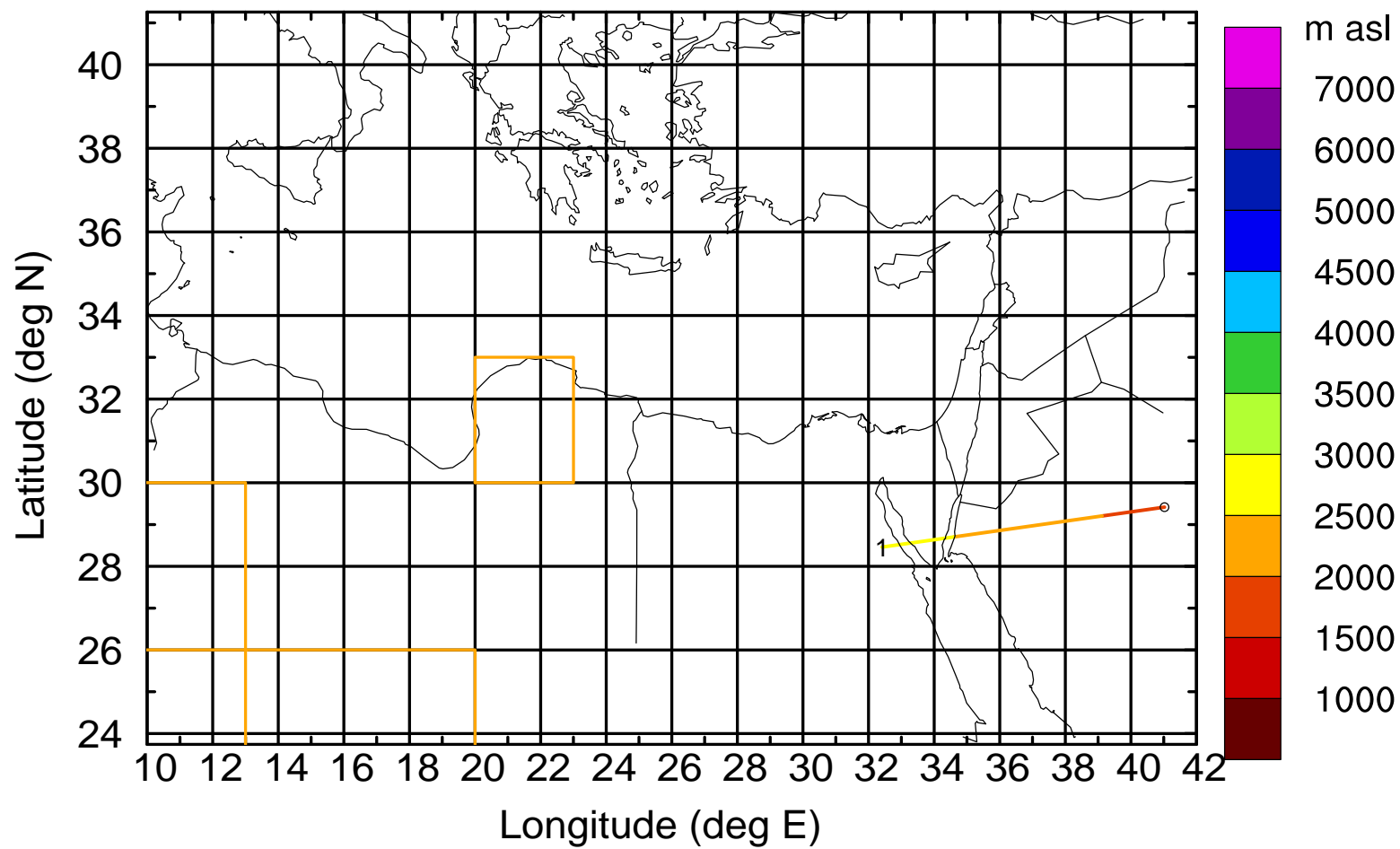
Level #7 of flight 170405a

BWD 20170405/10 -35H = 03/23 UTC



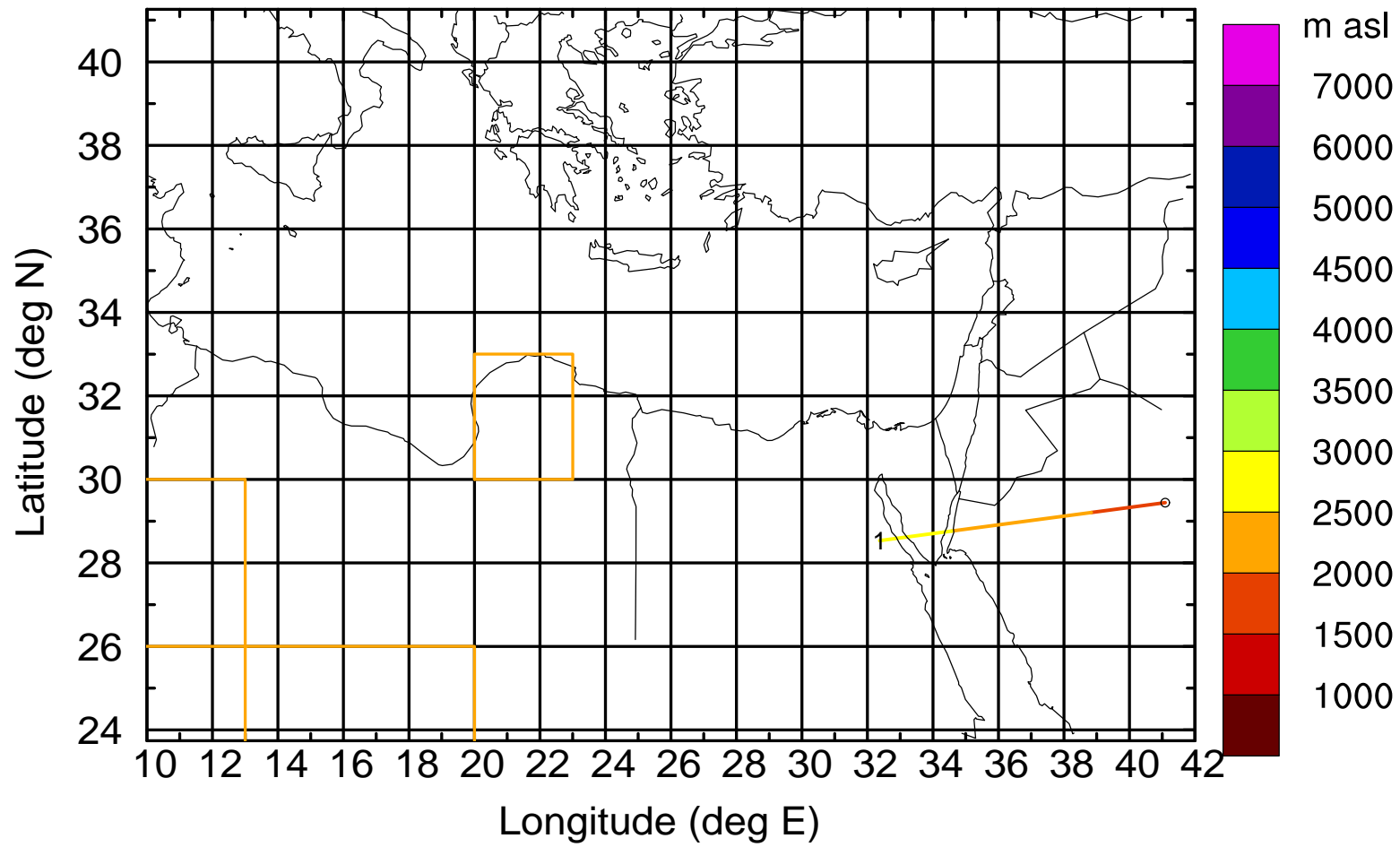
Level #7 of flight 170405a

BWD 20170405/10 -36H = 03/22 UTC



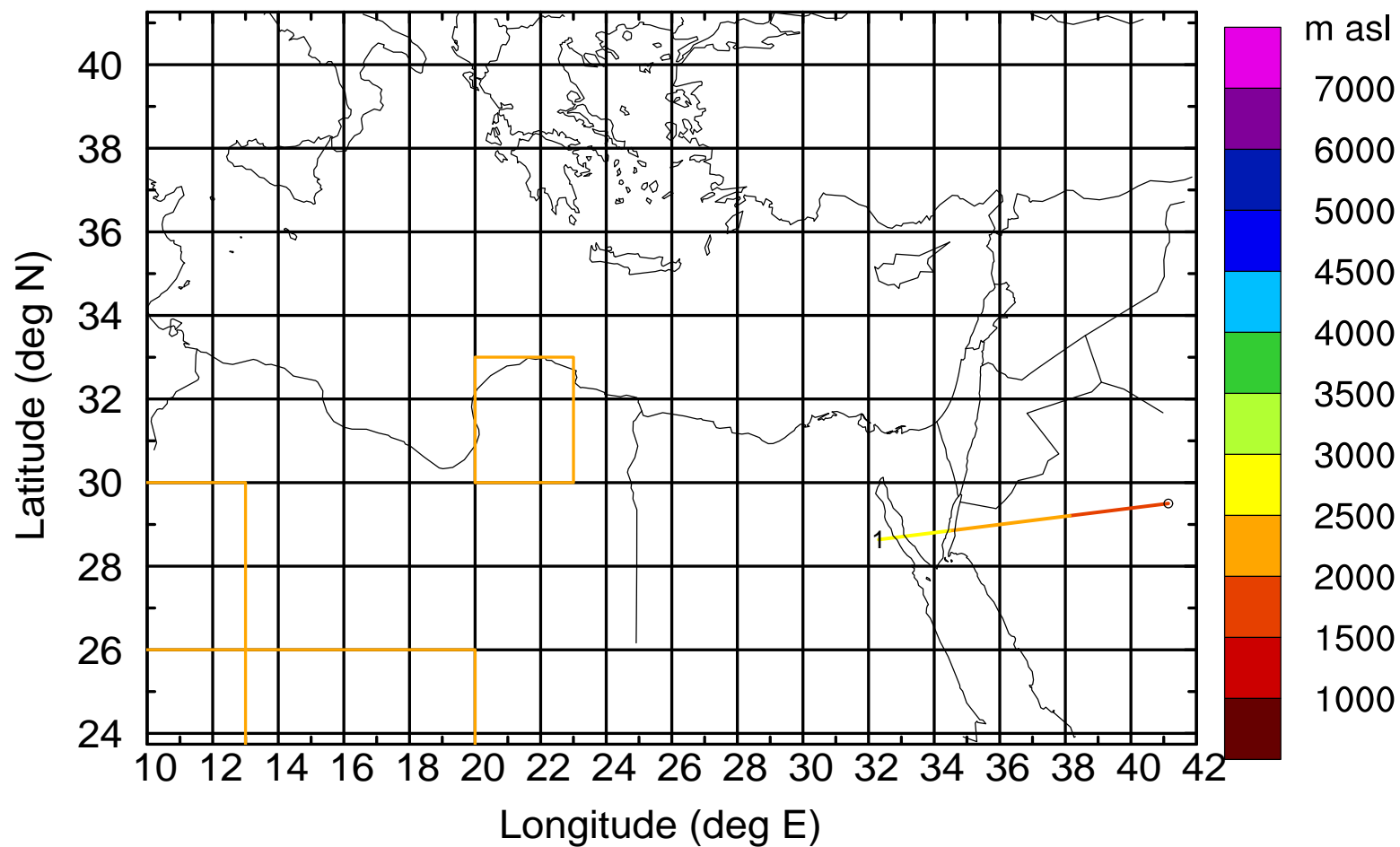
Level #7 of flight 170405a

BWD 20170405/10 -37H = 03/21 UTC



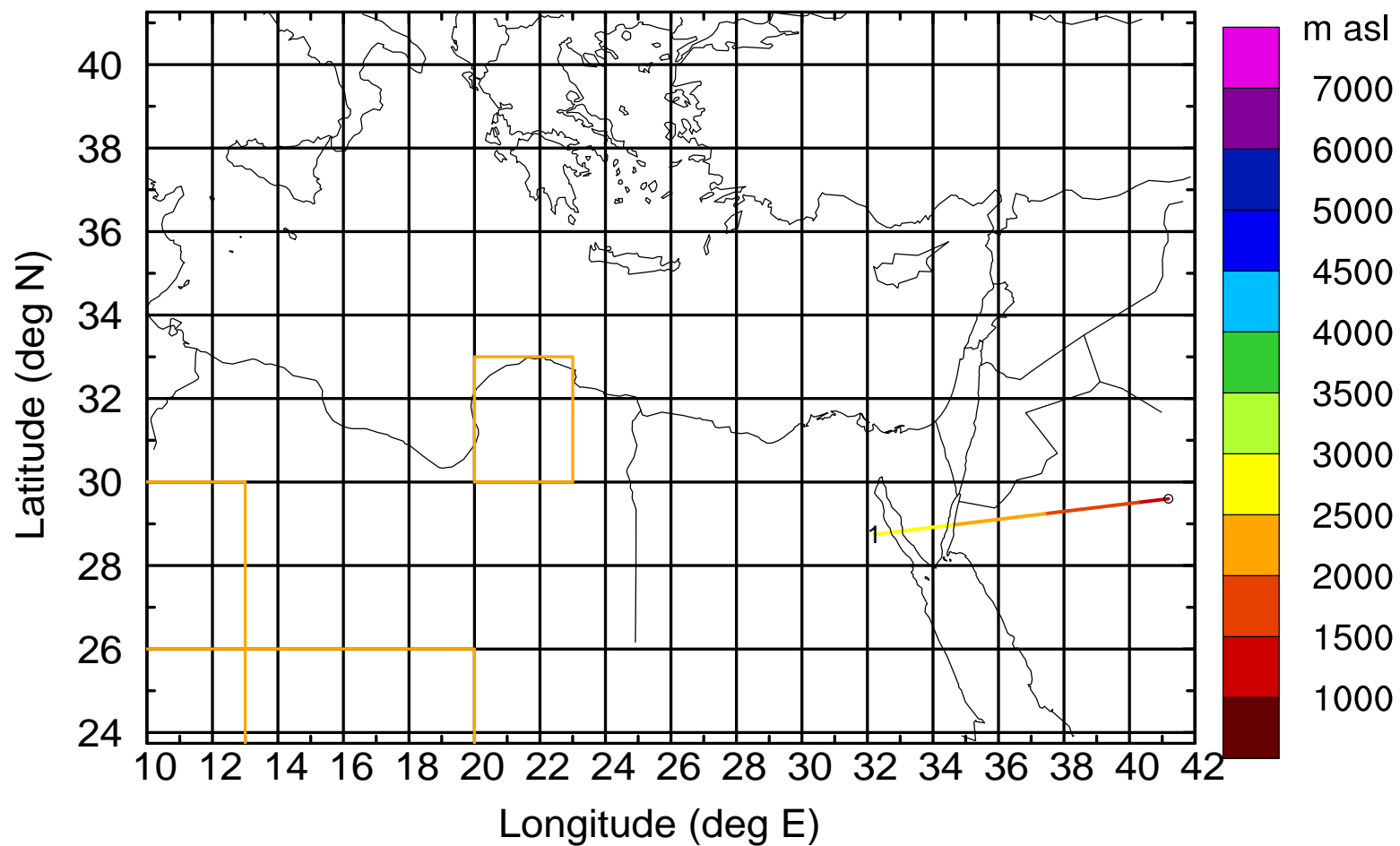
Level #7 of flight 170405a

BWD 20170405/10 -38H = 03/20 UTC



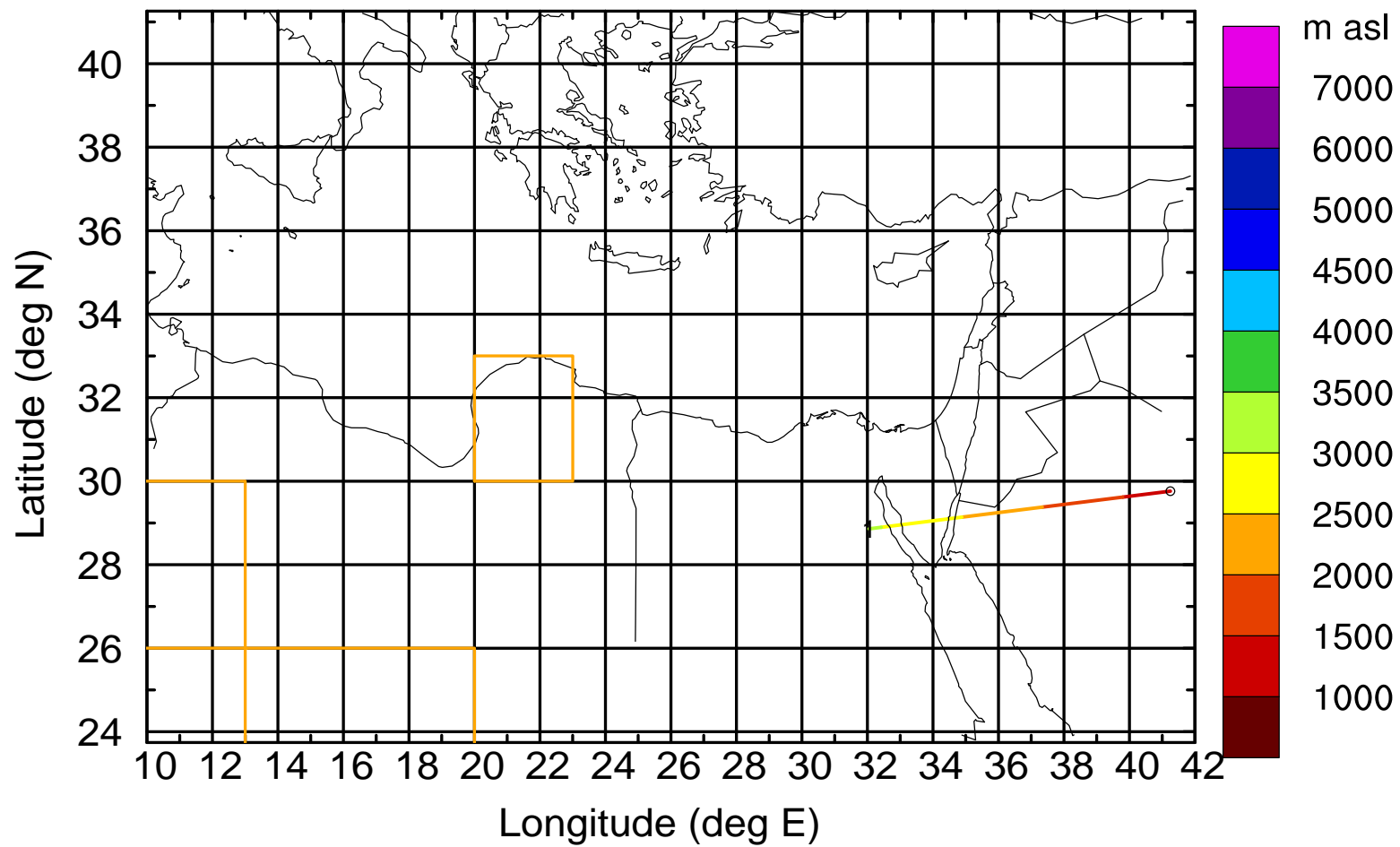
Level #7 of flight 170405a

BWD 20170405/10 -39H = 03/19 UTC



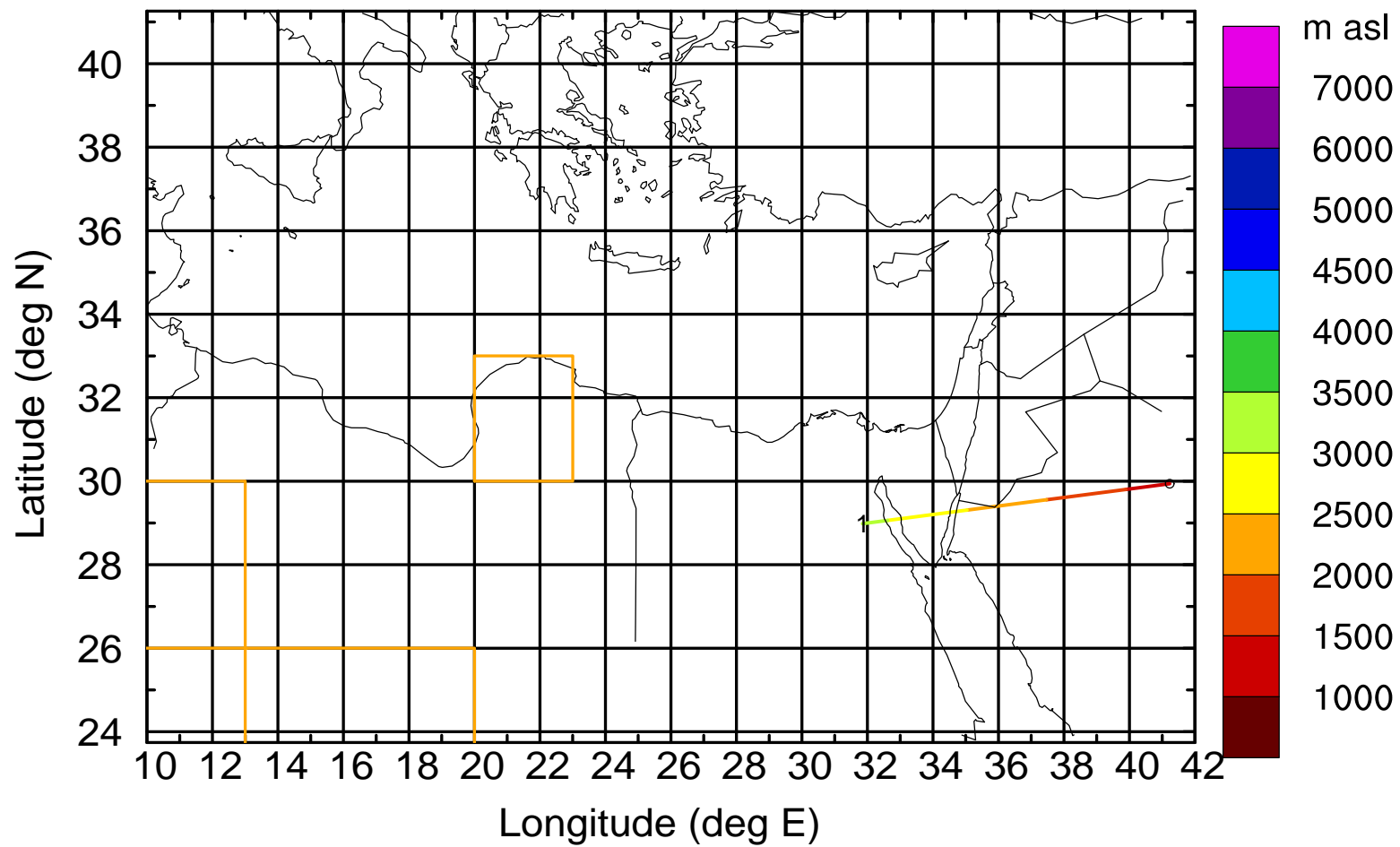
Level #7 of flight 170405a

BWD 20170405/10 -40H = 03/18 UTC



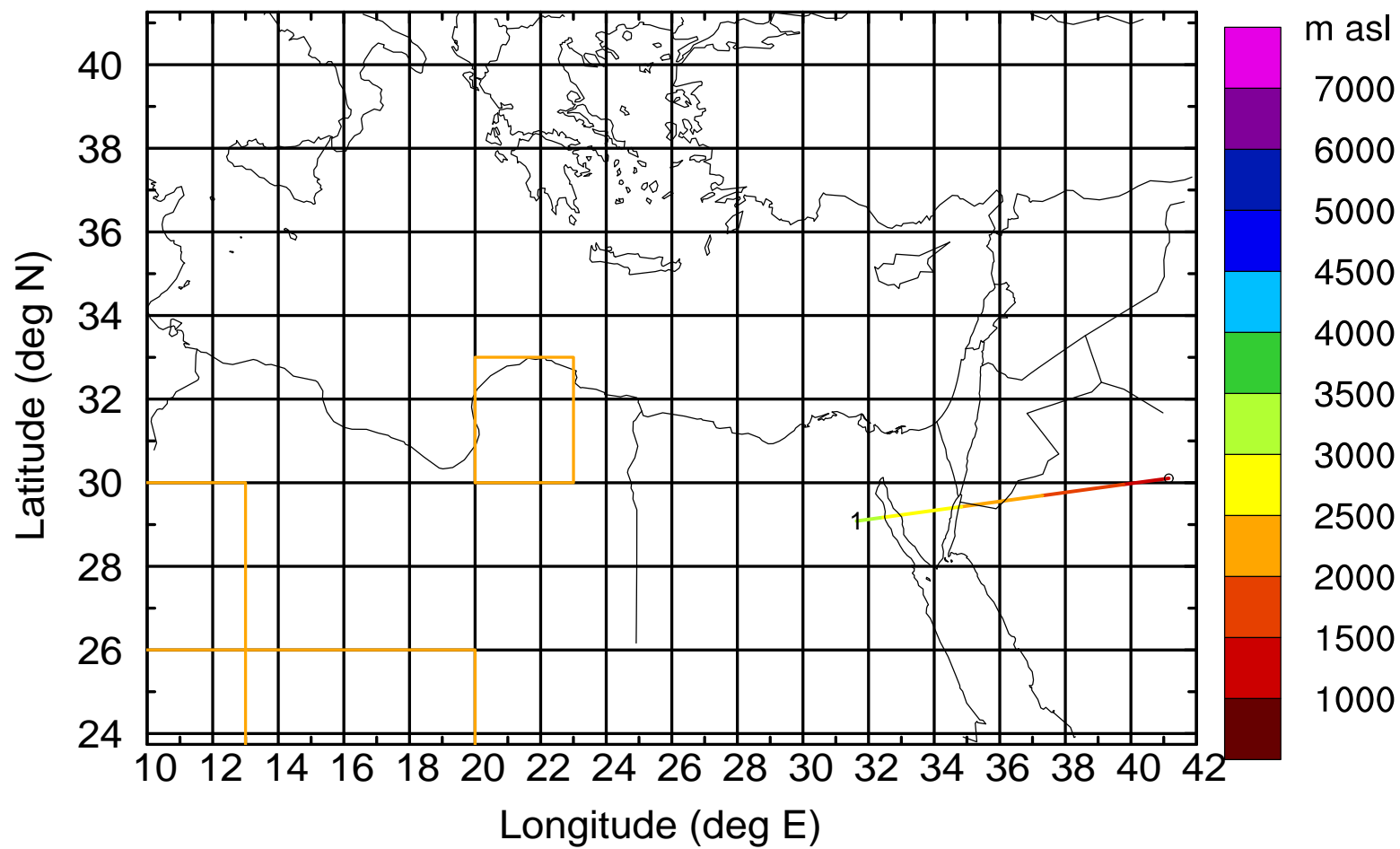
Level #7 of flight 170405a

BWD 20170405/10 -41H = 03/17 UTC



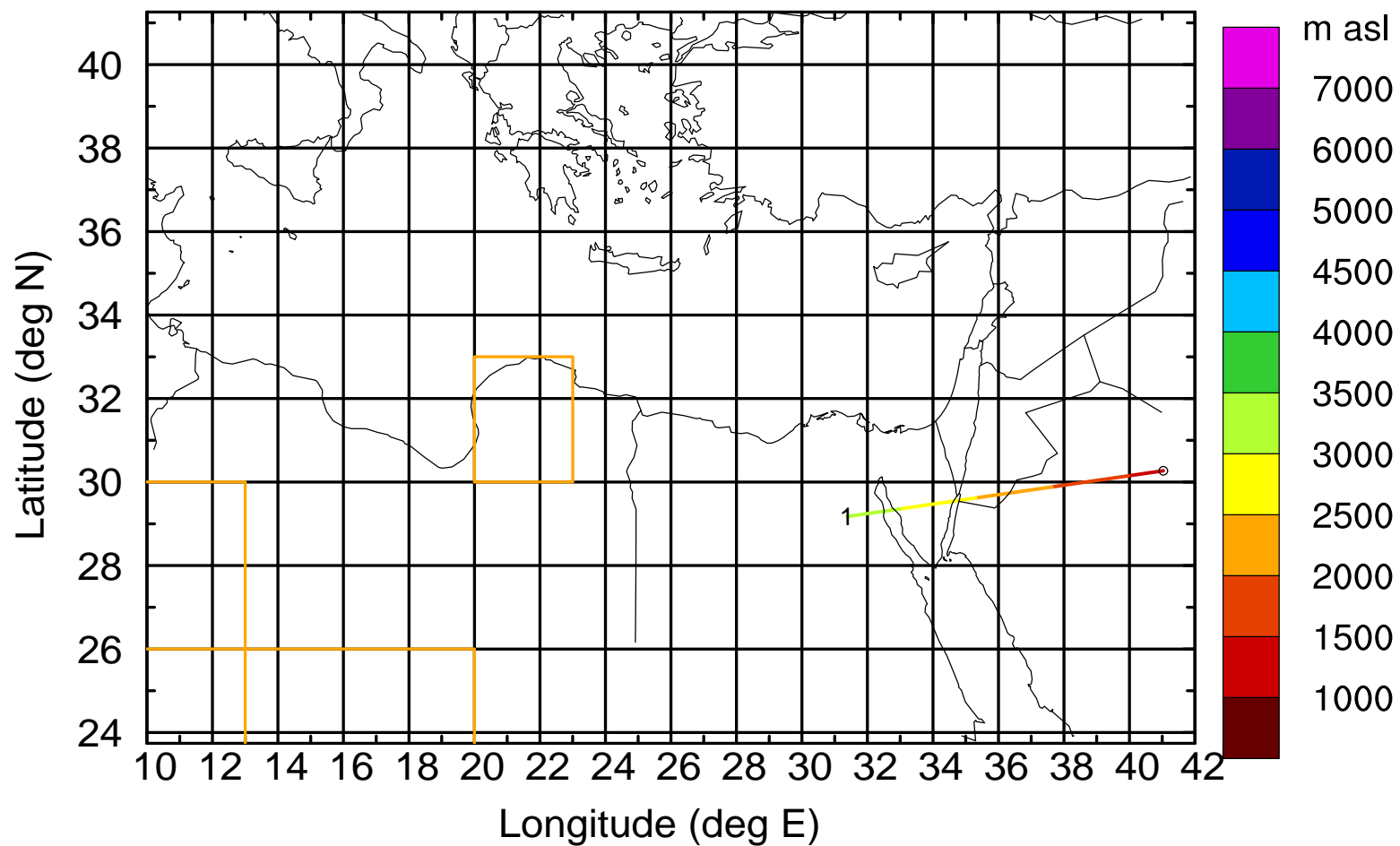
Level #7 of flight 170405a

BWD 20170405/10 -42H = 03/16 UTC



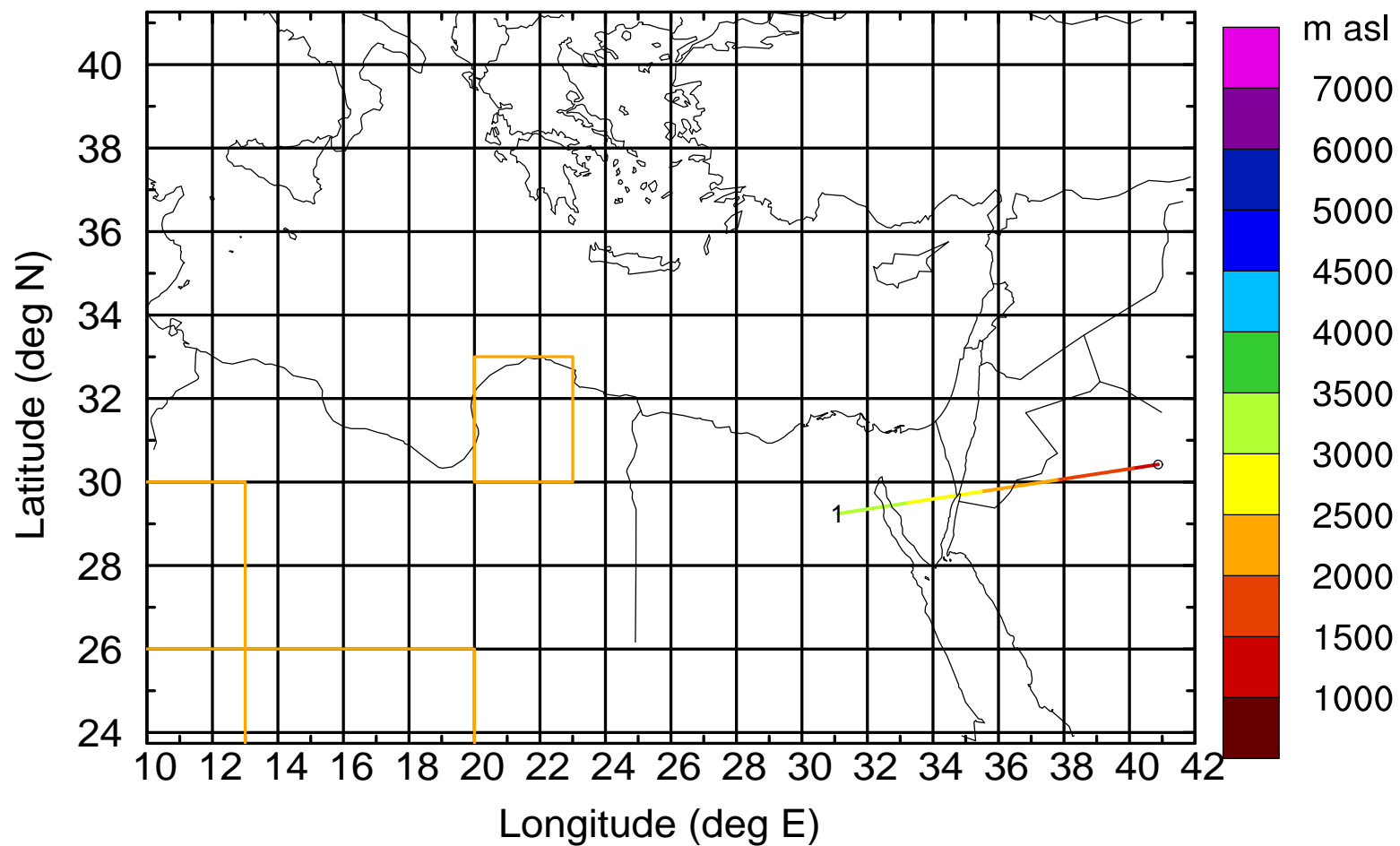
Level #7 of flight 170405a

BWD 20170405/10 -43H = 03/15 UTC



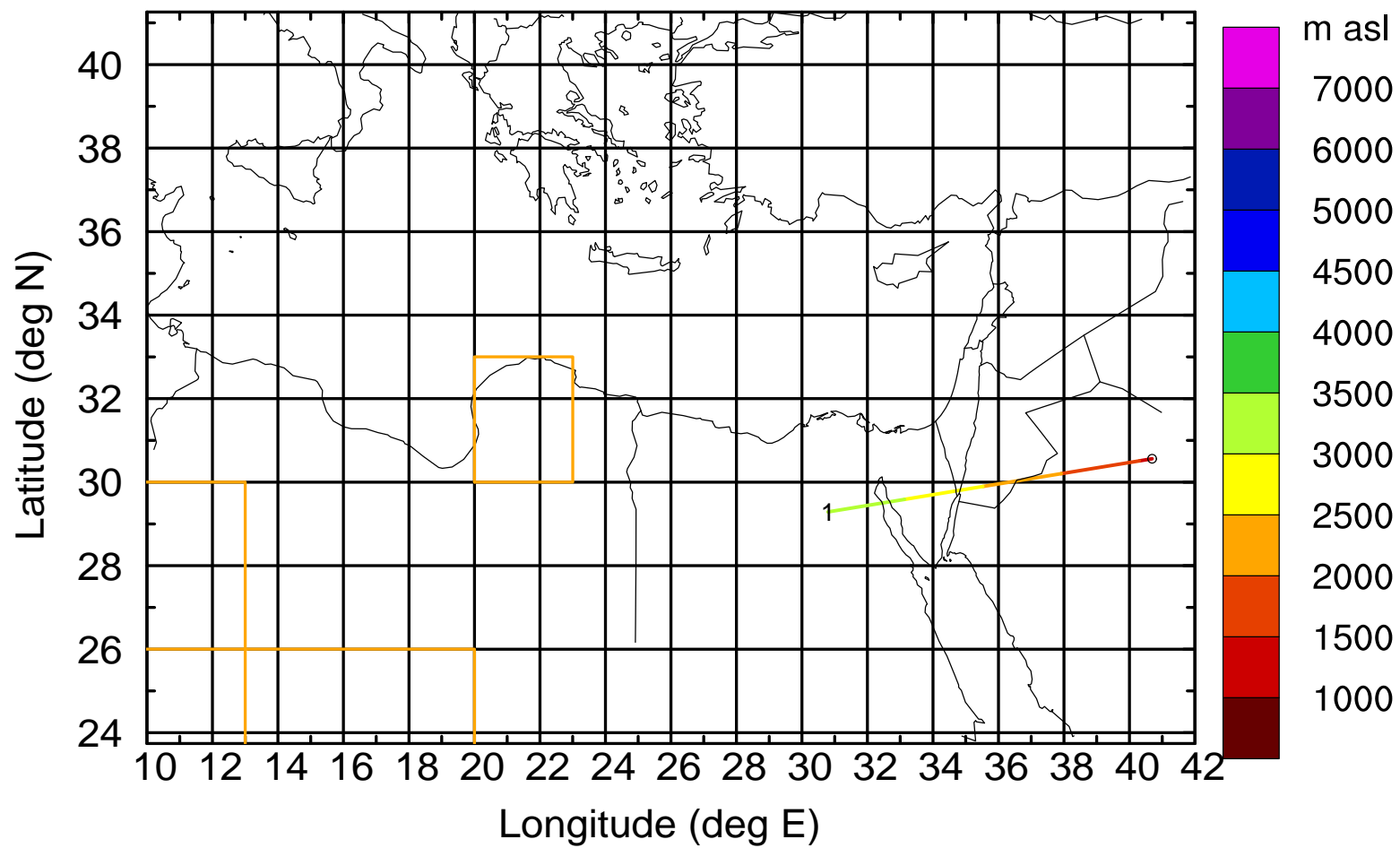
Level #7 of flight 170405a

BWD 20170405/10 -44H = 03/14 UTC



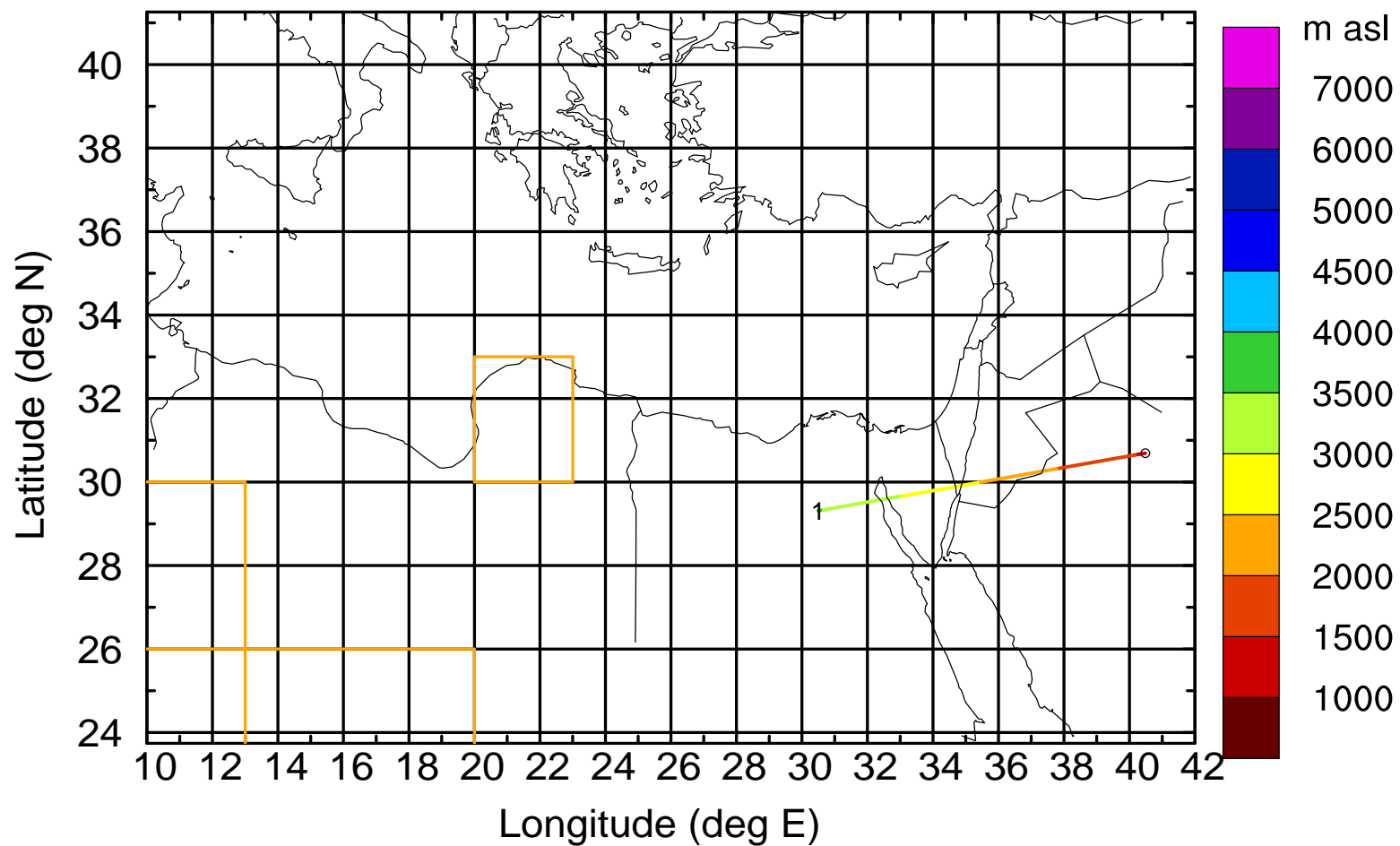
Level #7 of flight 170405a

BWD 20170405/10 -45H = 03/13 UTC



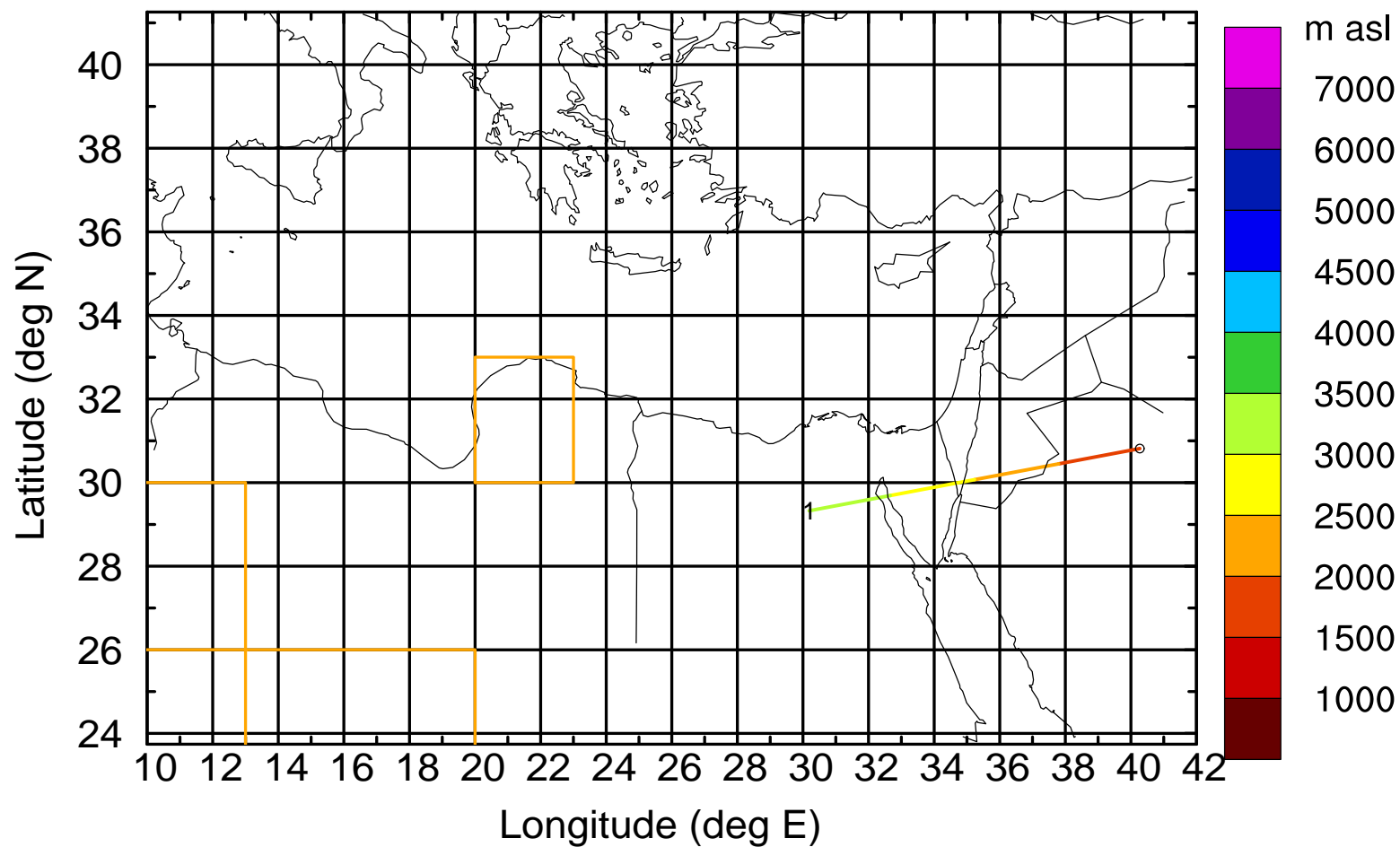
Level #7 of flight 170405a

BWD 20170405/10 -46H = 03/12 UTC



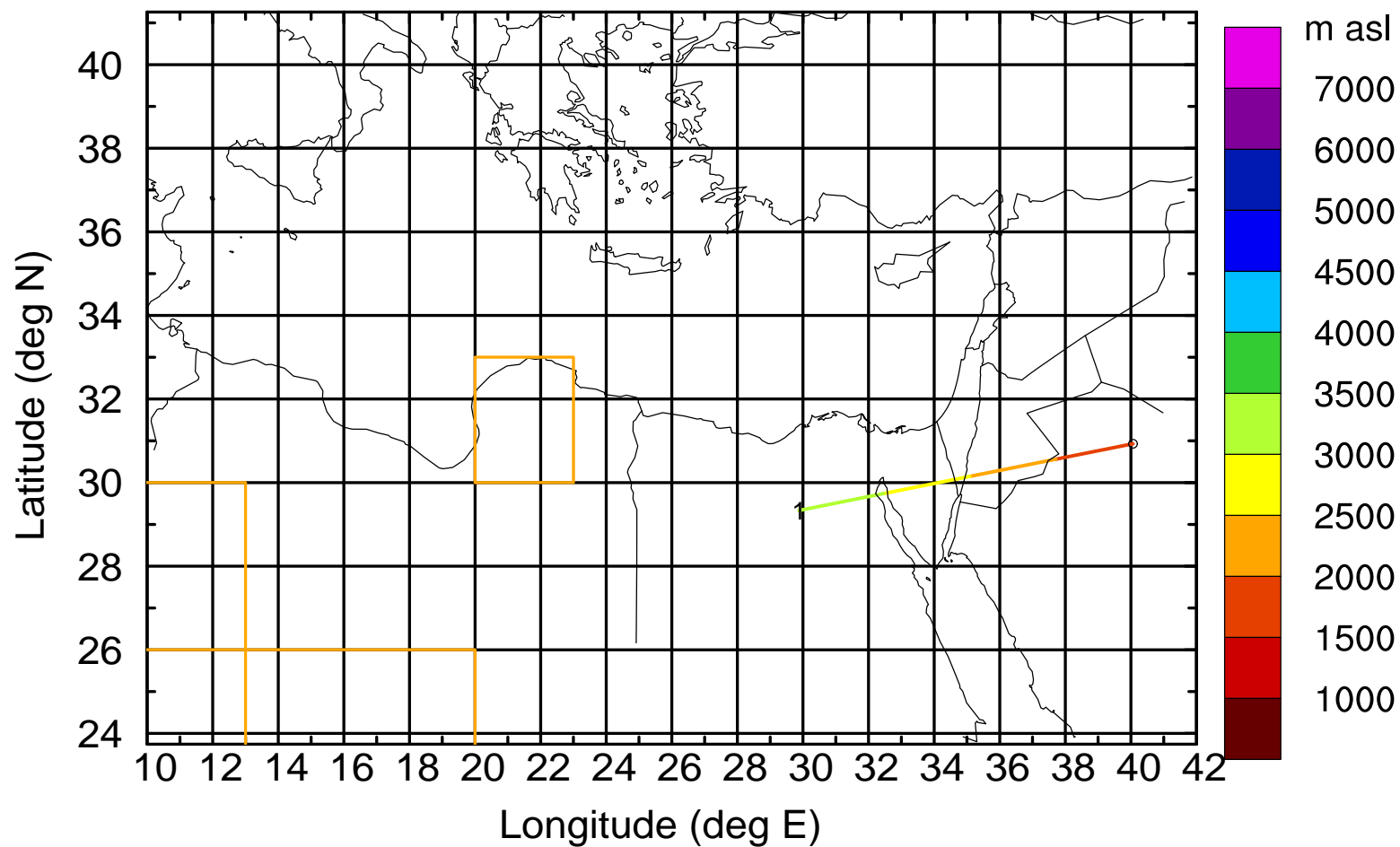
Level #7 of flight 170405a

BWD 20170405/10 -47H = 03/11 UTC



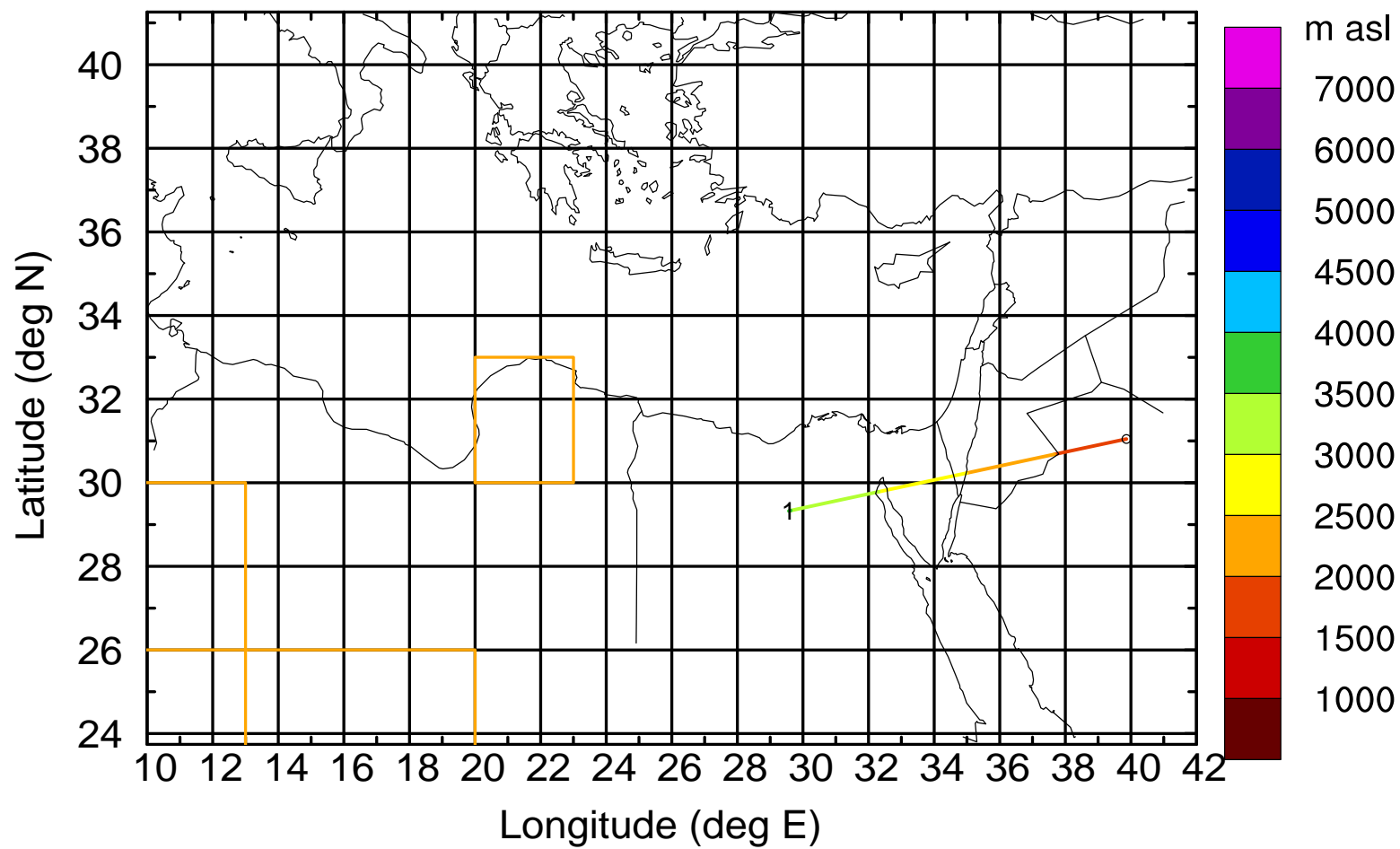
Level #7 of flight 170405a

BWD 20170405/10 -48H = 03/10 UTC



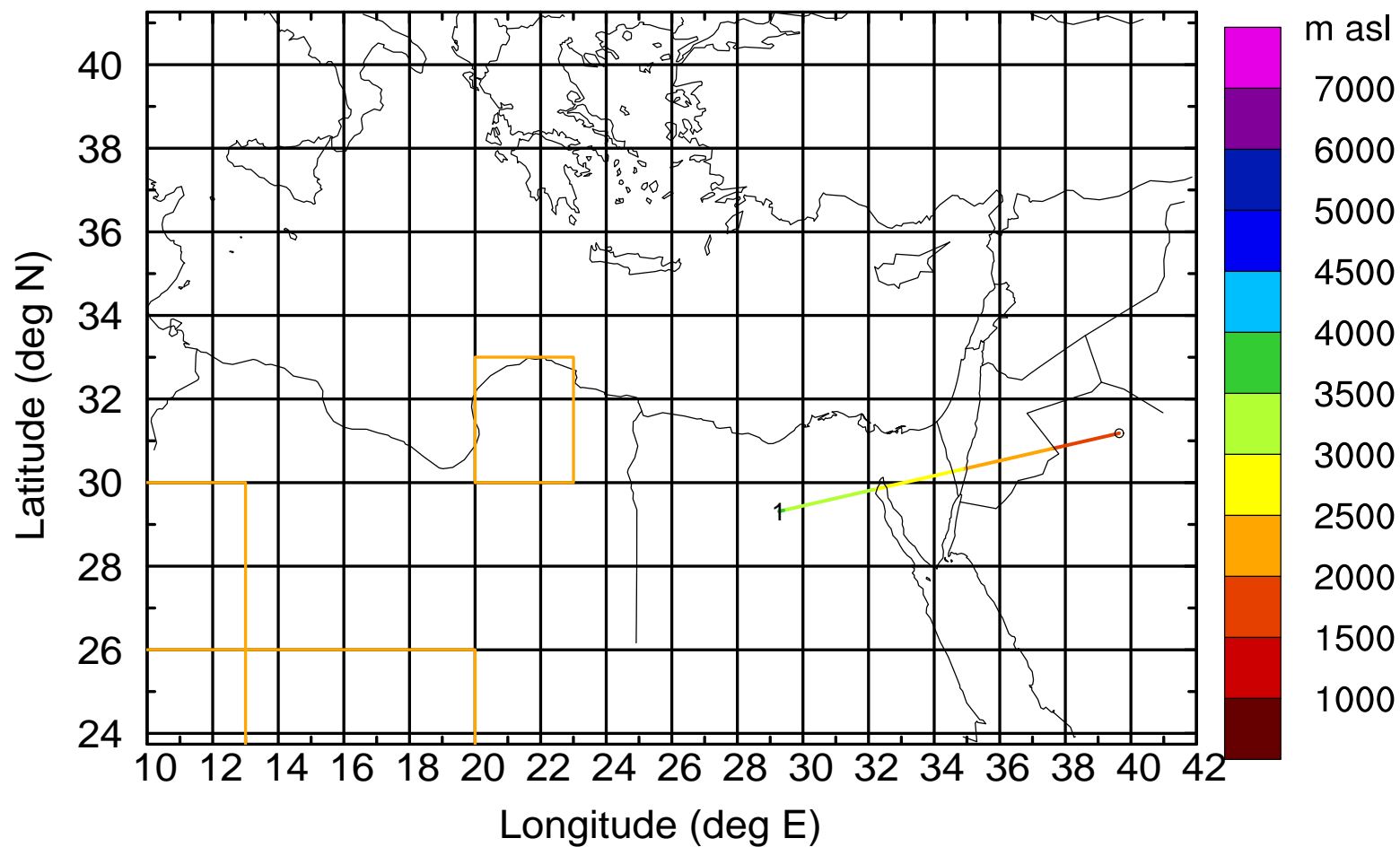
Level #7 of flight 170405a

BWD 20170405/10 -49H = 03/09 UTC



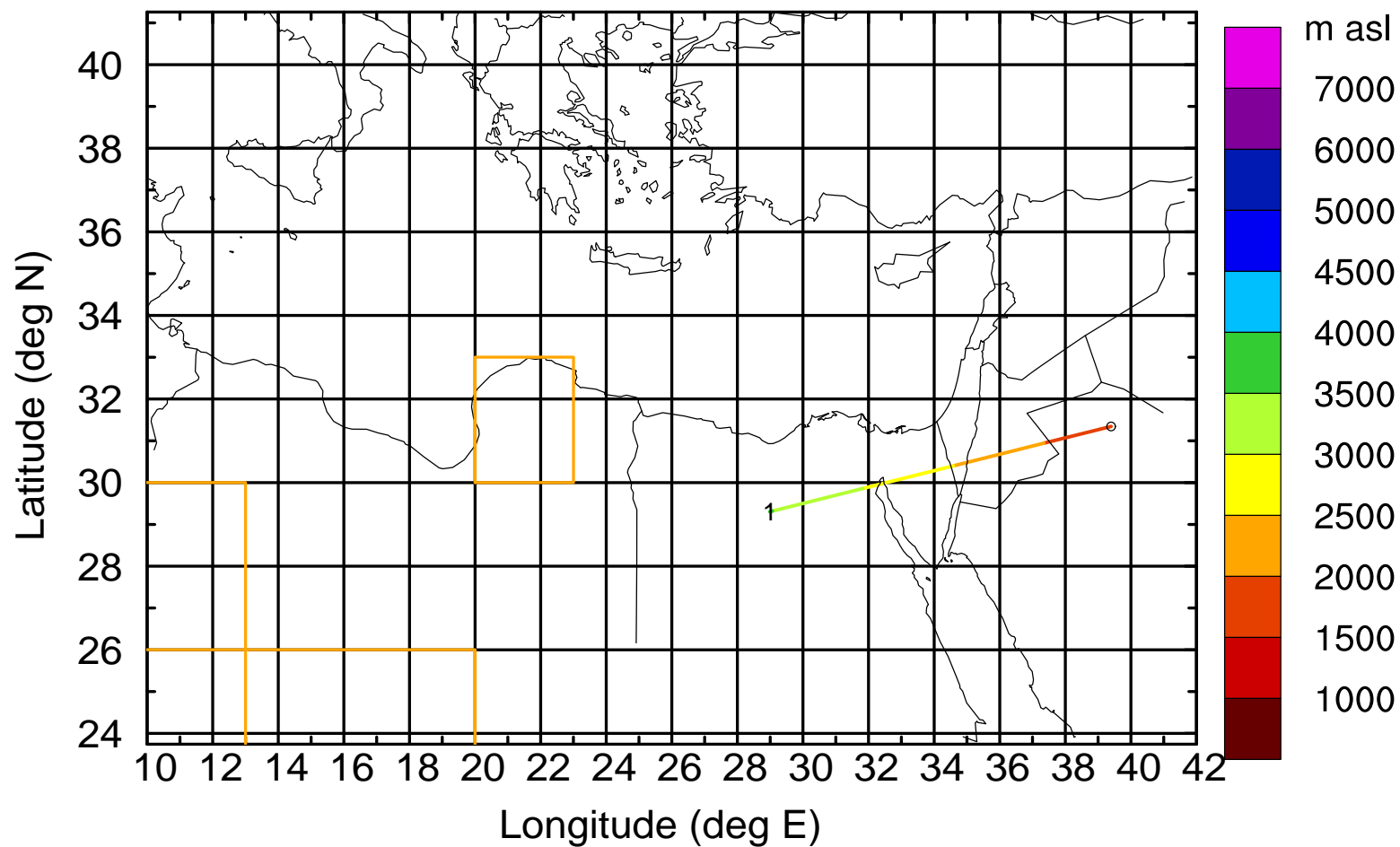
Level #7 of flight 170405a

BWD 20170405/10 -50H = 03/08 UTC



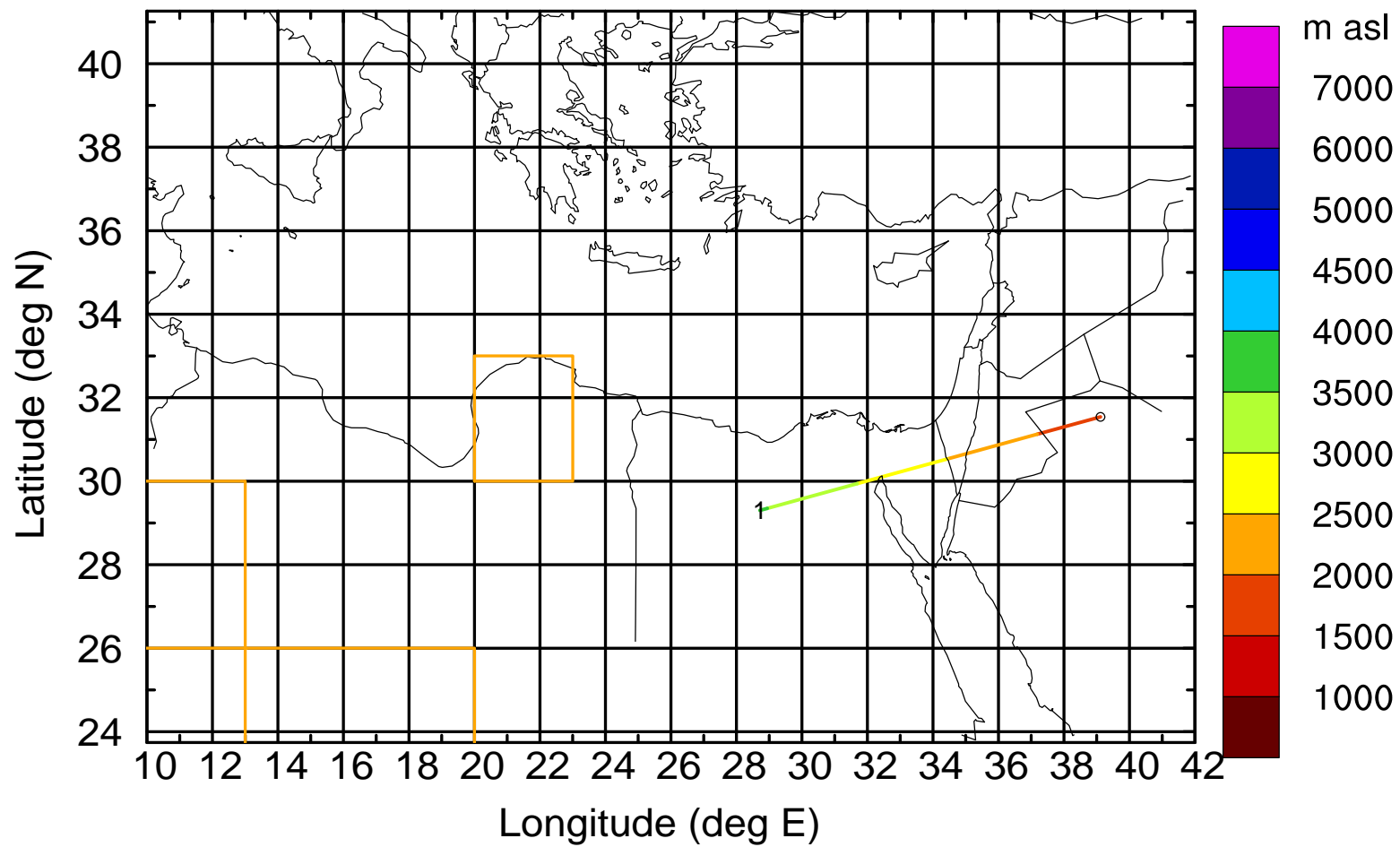
Level #7 of flight 170405a

BWD 20170405/10 -51H = 03/07 UTC



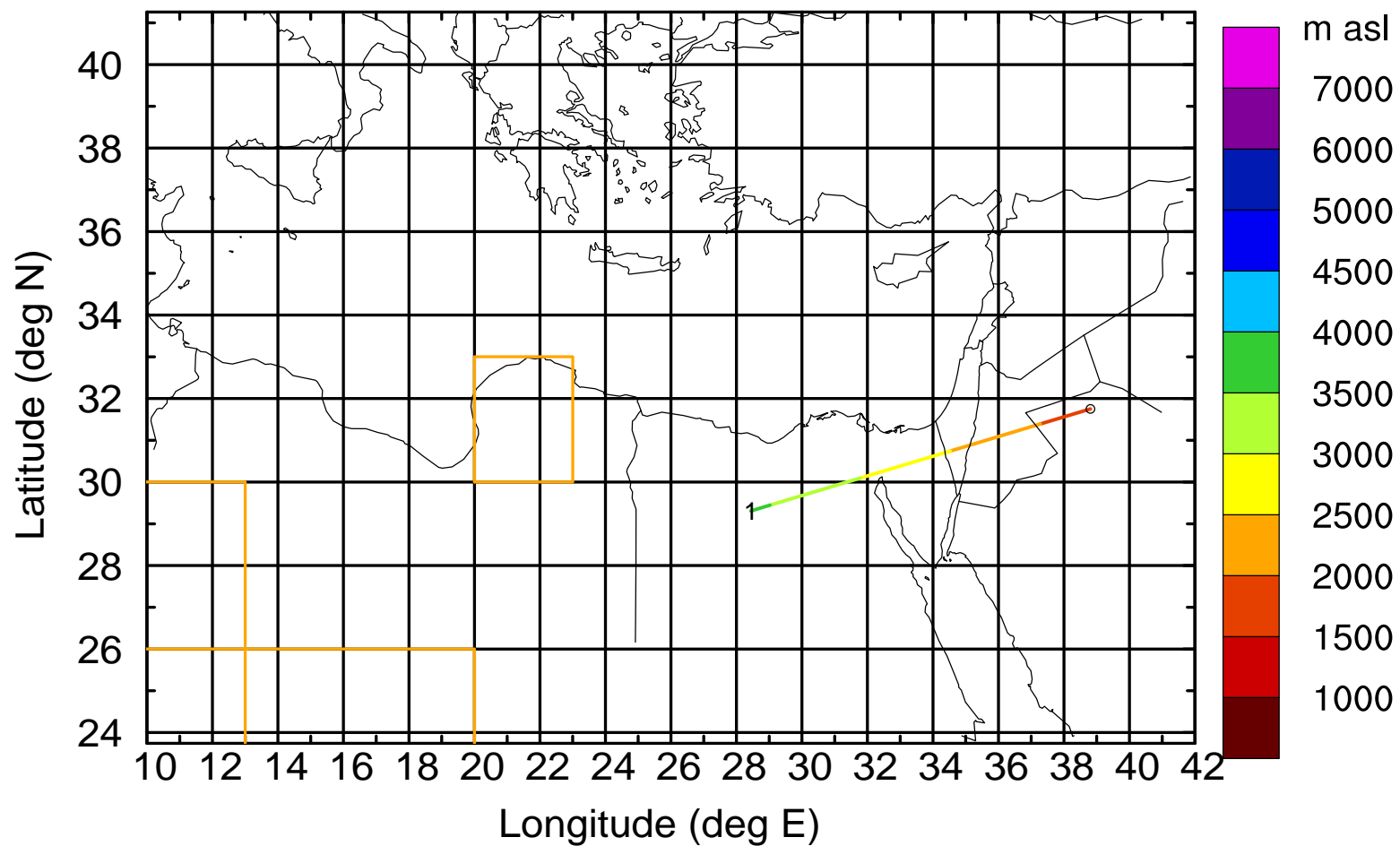
Level #7 of flight 170405a

BWD 20170405/10 -52H = 03/06 UTC



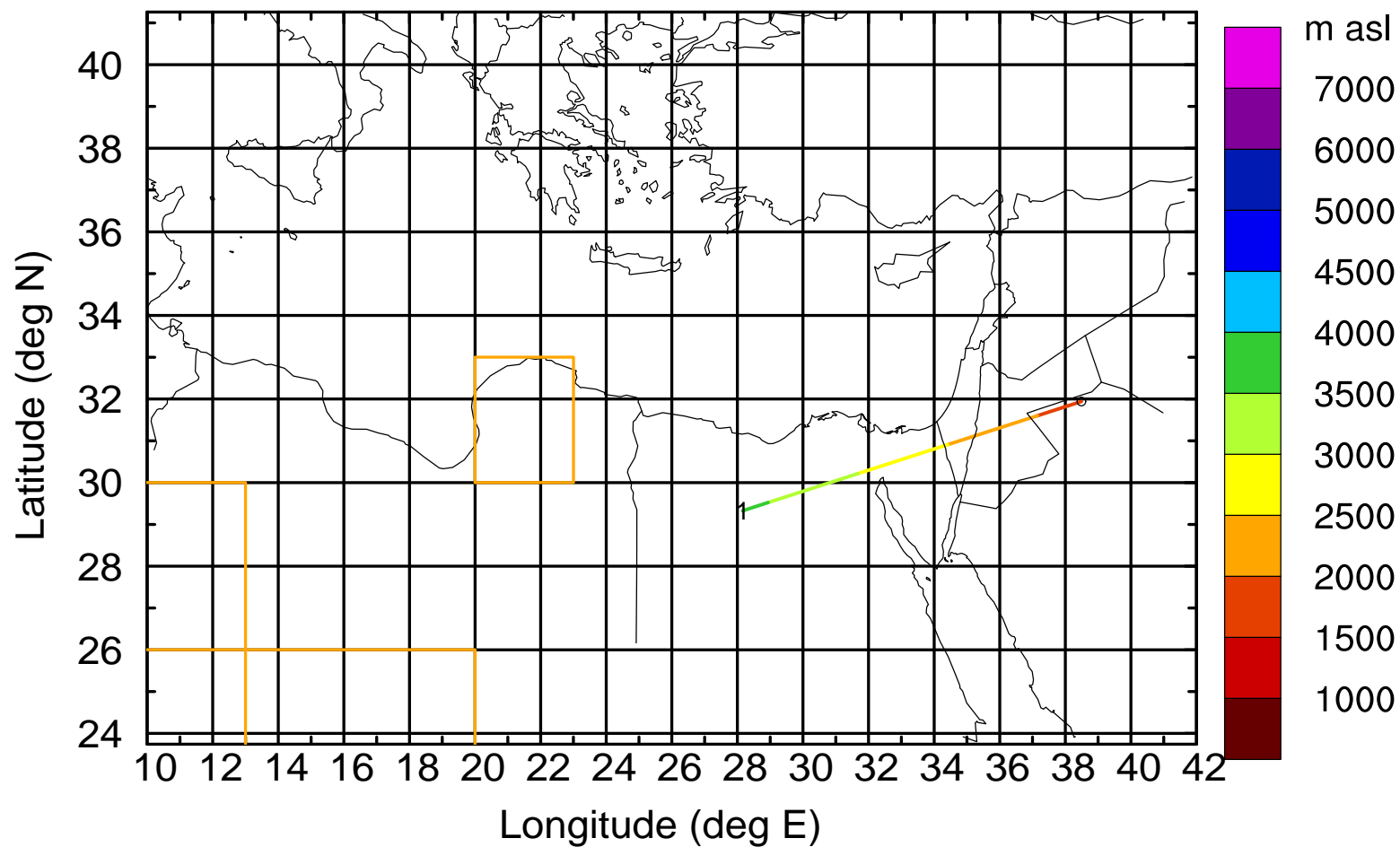
Level #7 of flight 170405a

BWD 20170405/10 -53H = 03/05 UTC



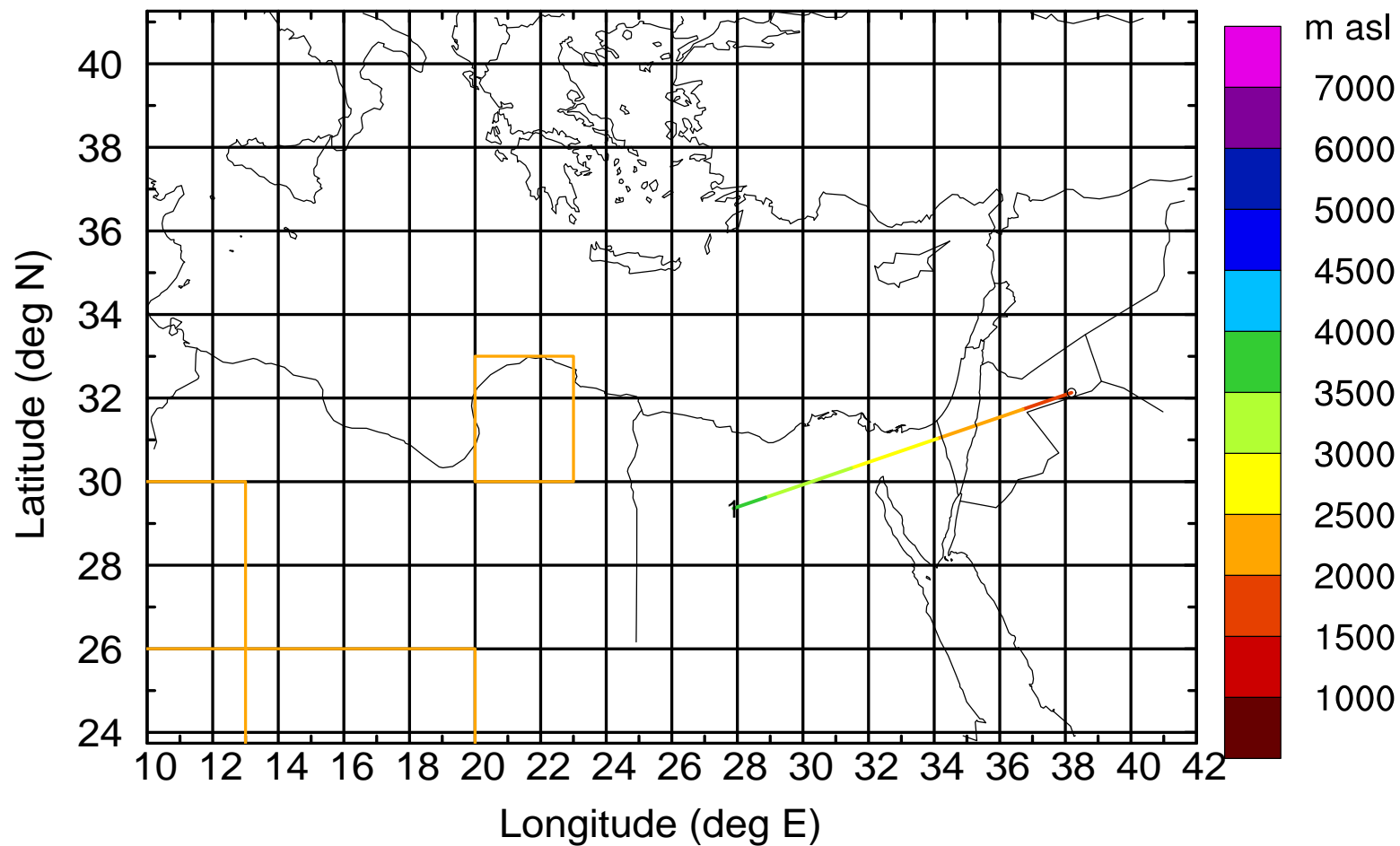
Level #7 of flight 170405a

BWD 20170405/10 -54H = 03/04 UTC



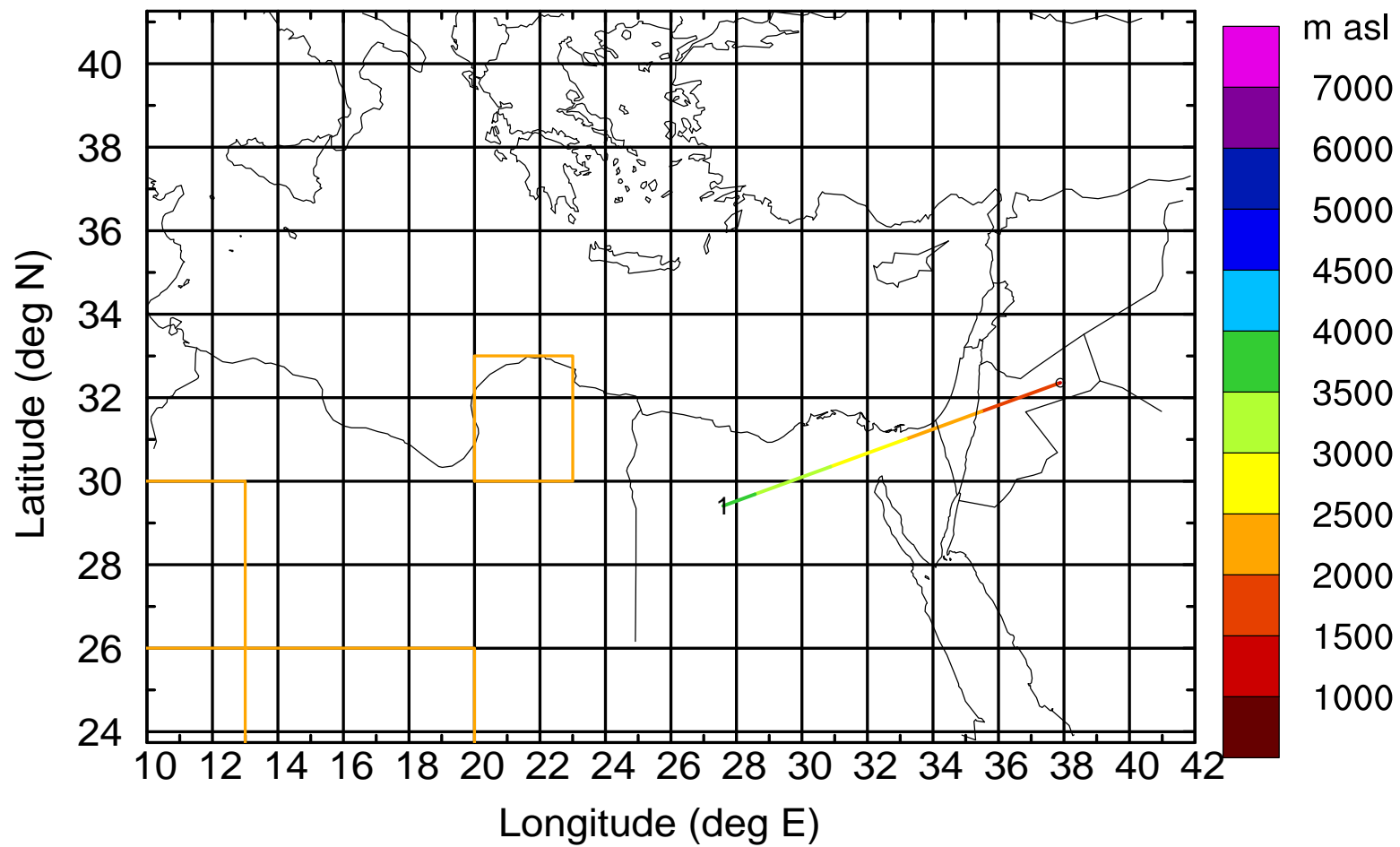
Level #7 of flight 170405a

BWD 20170405/10 -55H = 03/03 UTC



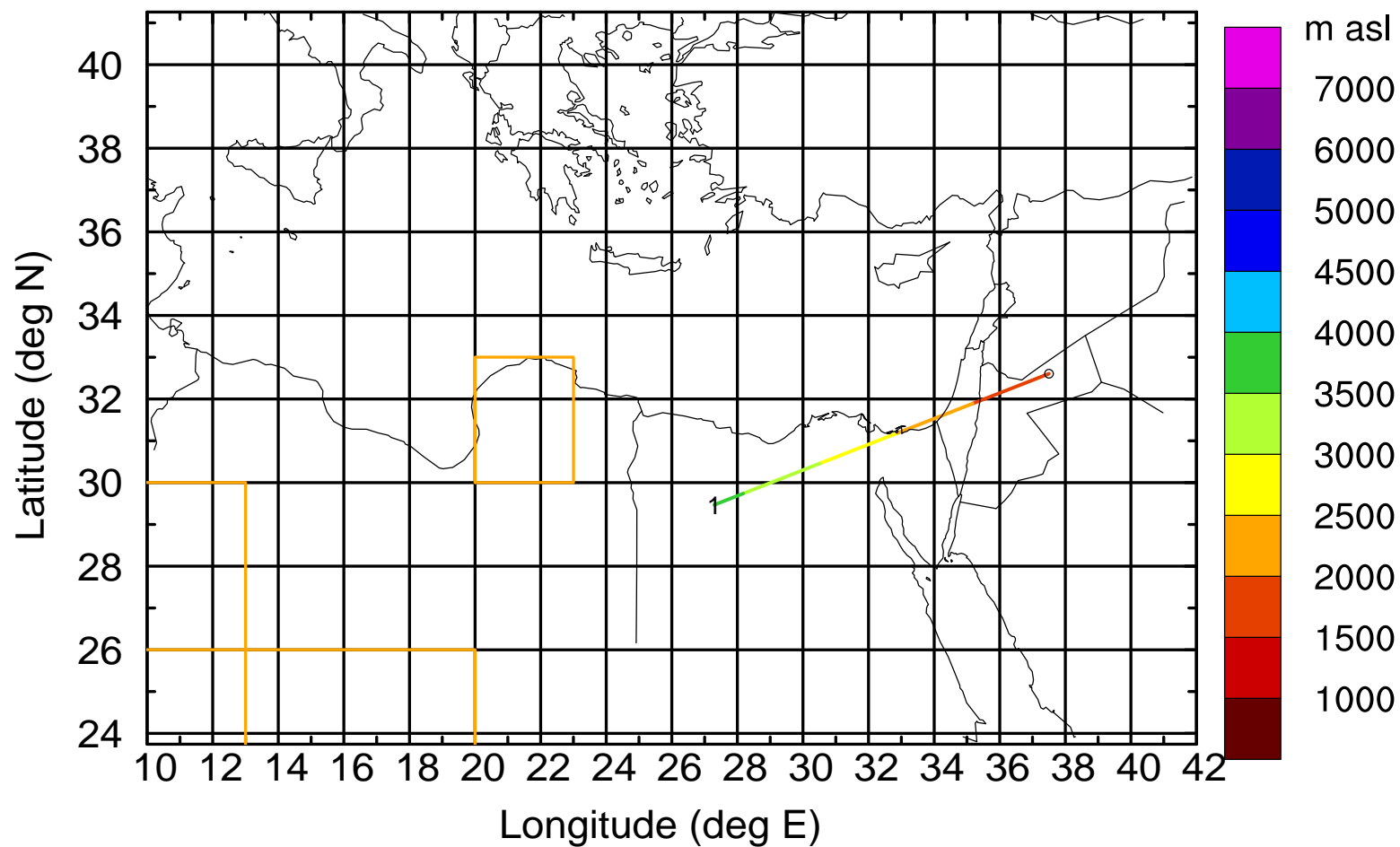
Level #7 of flight 170405a

BWD 20170405/10 -56H = 03/02 UTC



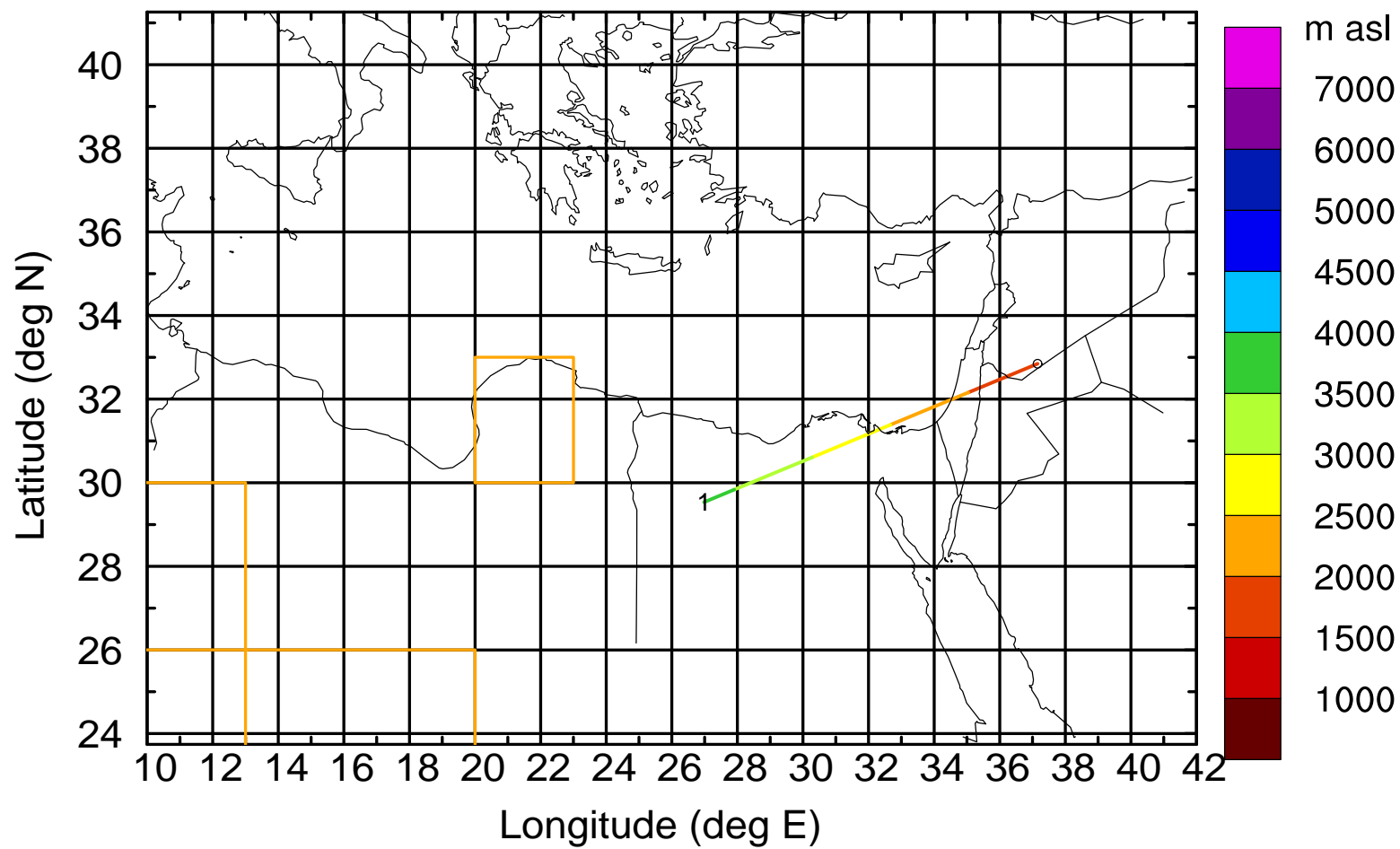
Level #7 of flight 170405a

BWD 20170405/10 -57H = 03/01 UTC



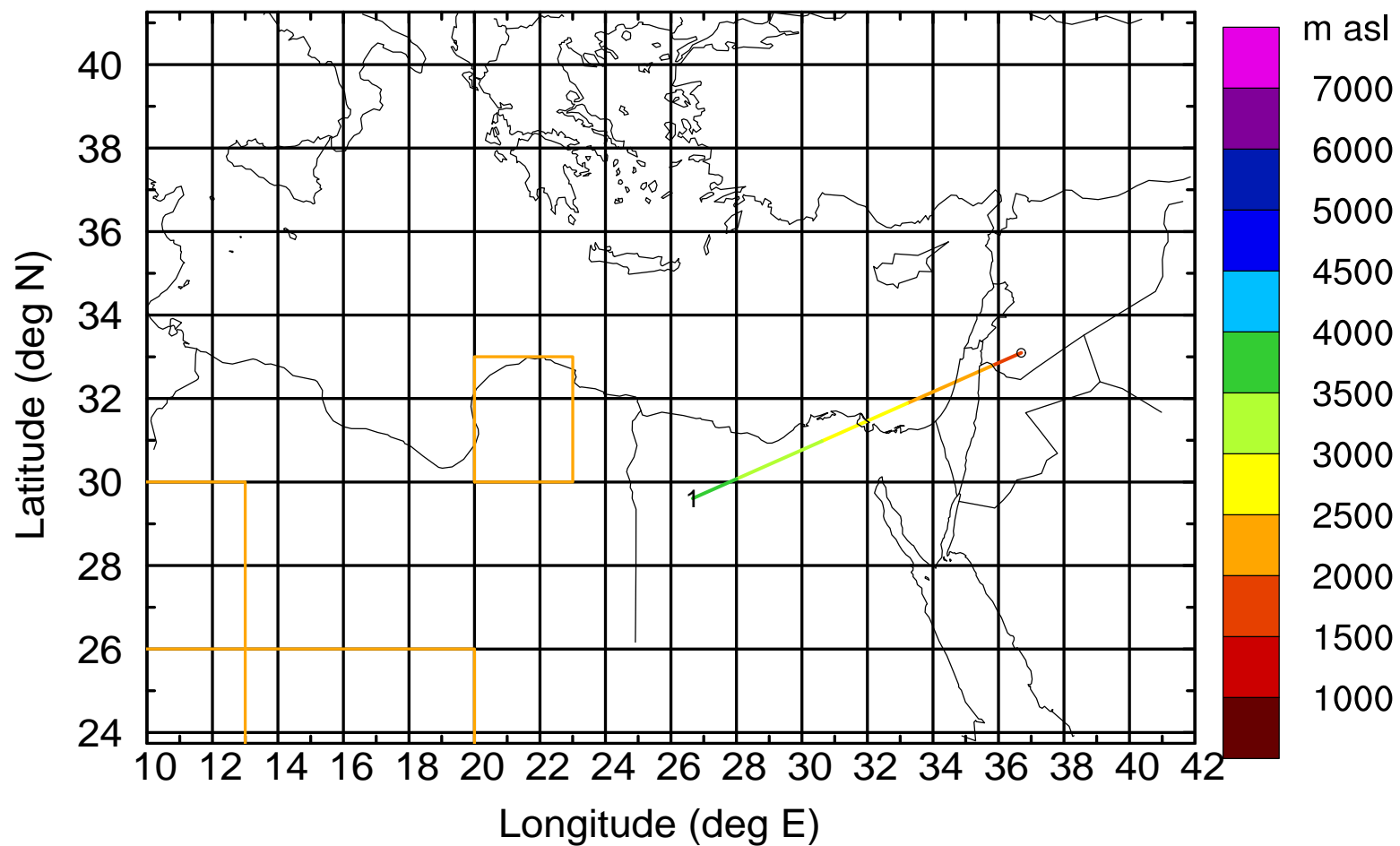
Level #7 of flight 170405a

BWD 20170405/10 -58H = 03/00 UTC



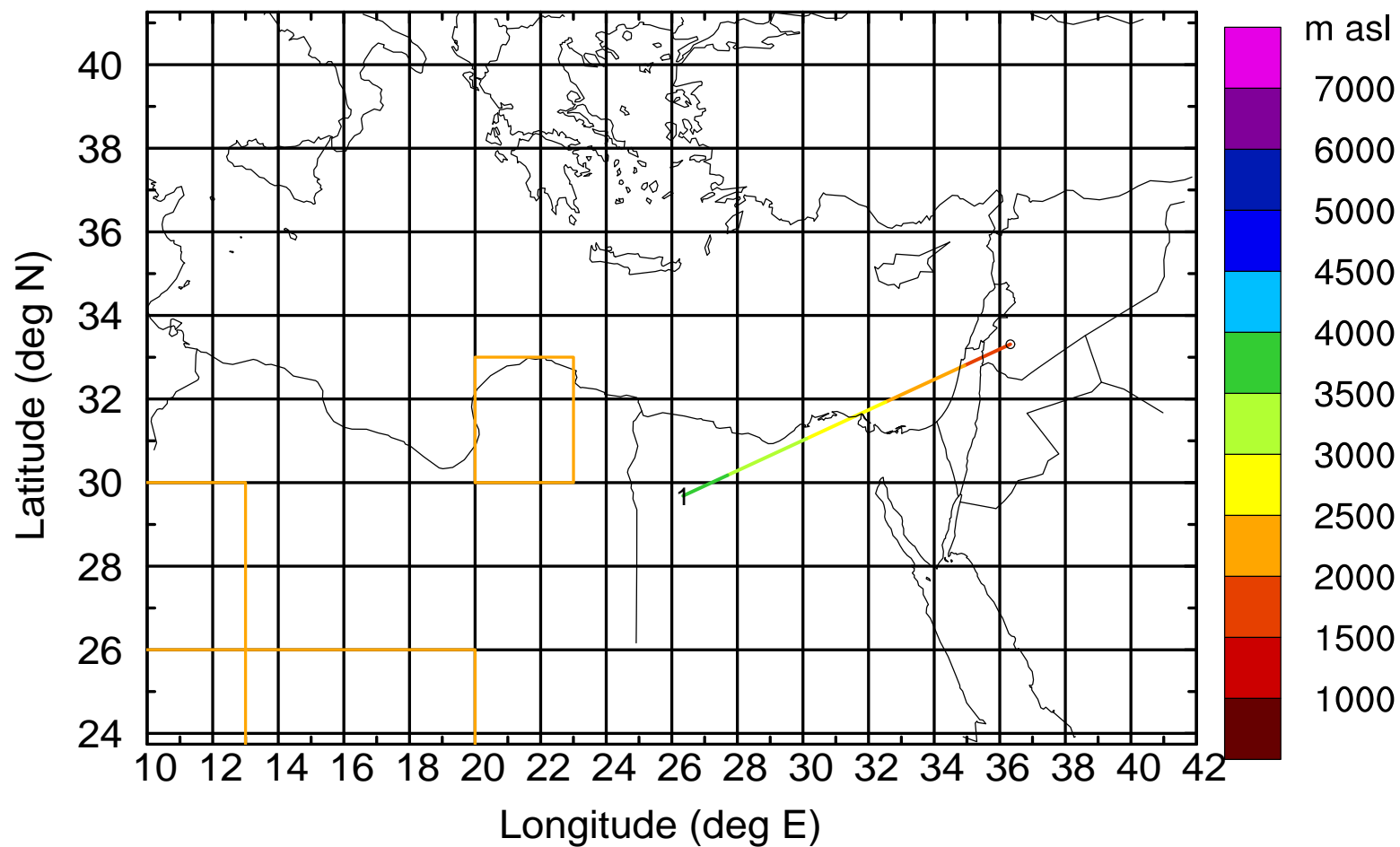
Level #7 of flight 170405a

BWD 20170405/10 -59H = 02/23 UTC



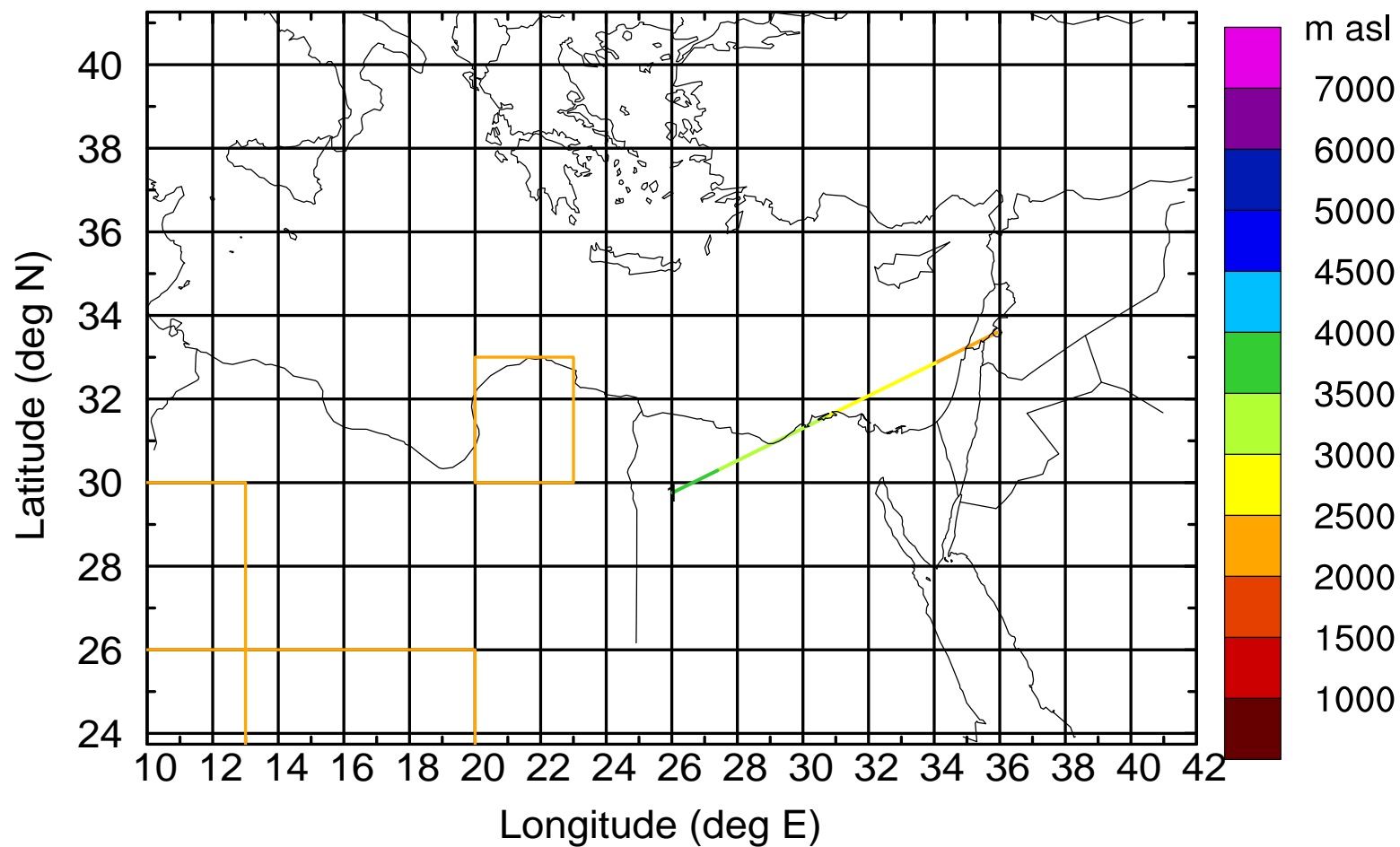
Level #7 of flight 170405a

BWD 20170405/10 -60H = 02/22 UTC



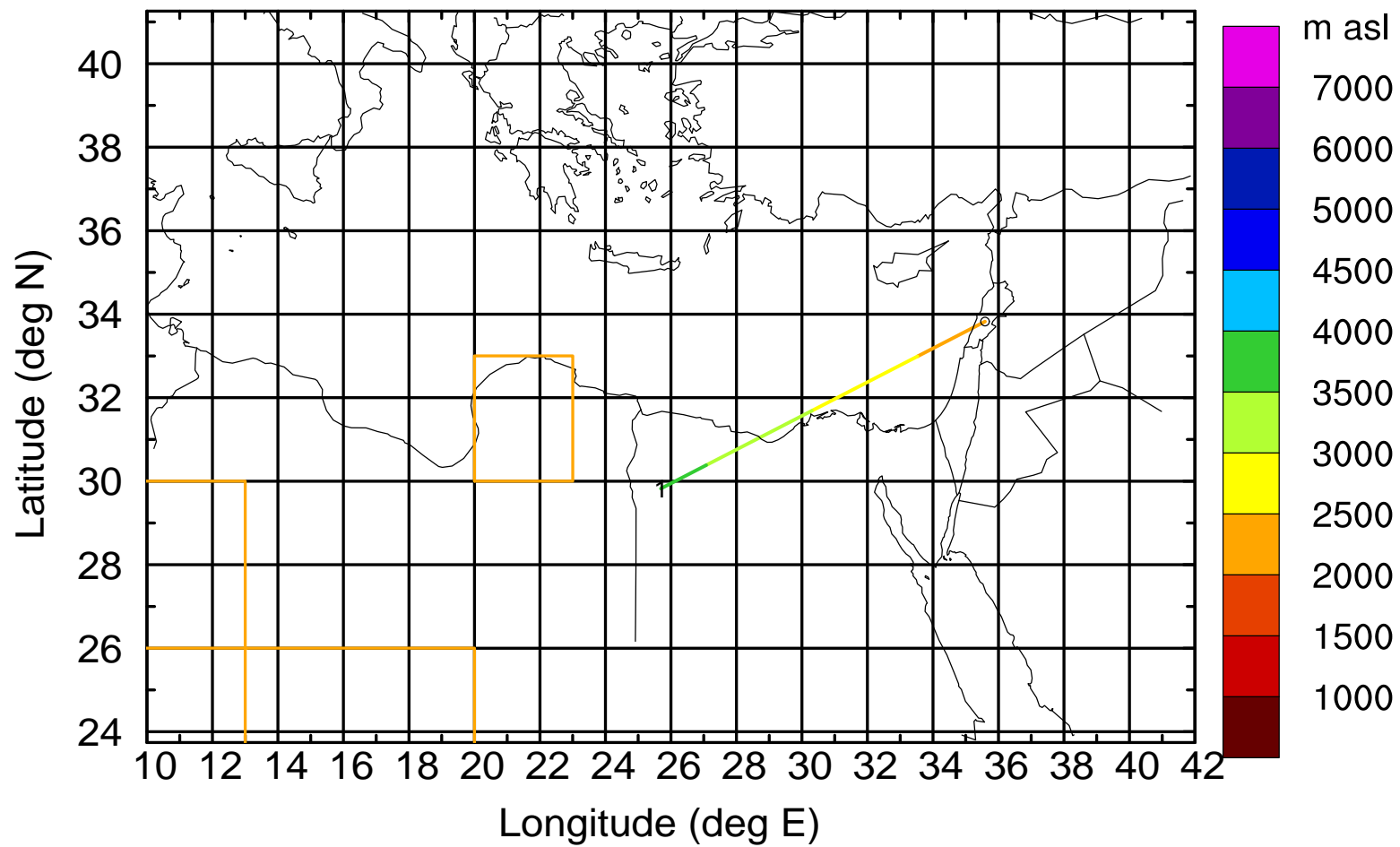
Level #7 of flight 170405a

BWD 20170405/10 -61H = 02/21 UTC



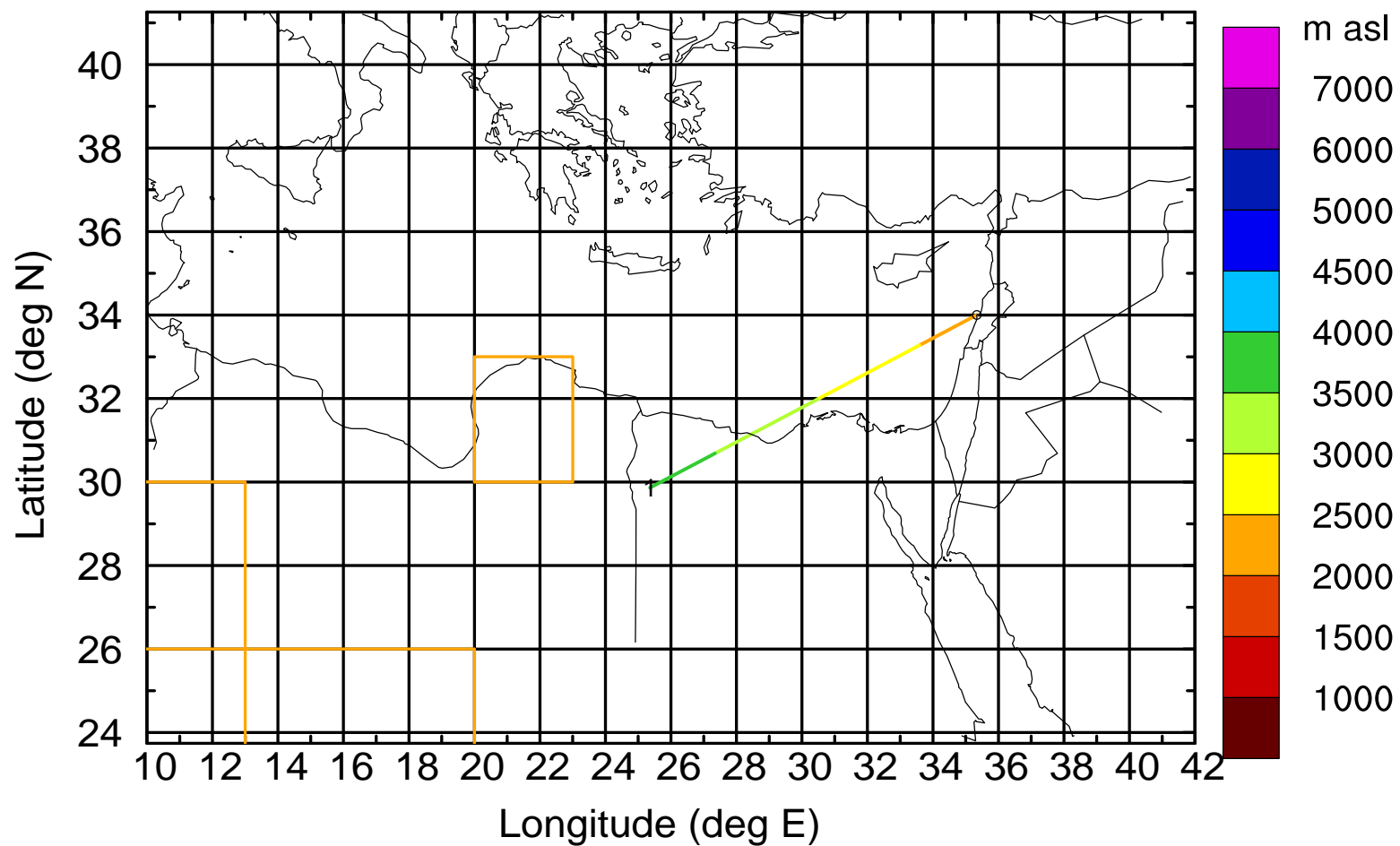
Level #7 of flight 170405a

BWD 20170405/10 -62H = 02/20 UTC



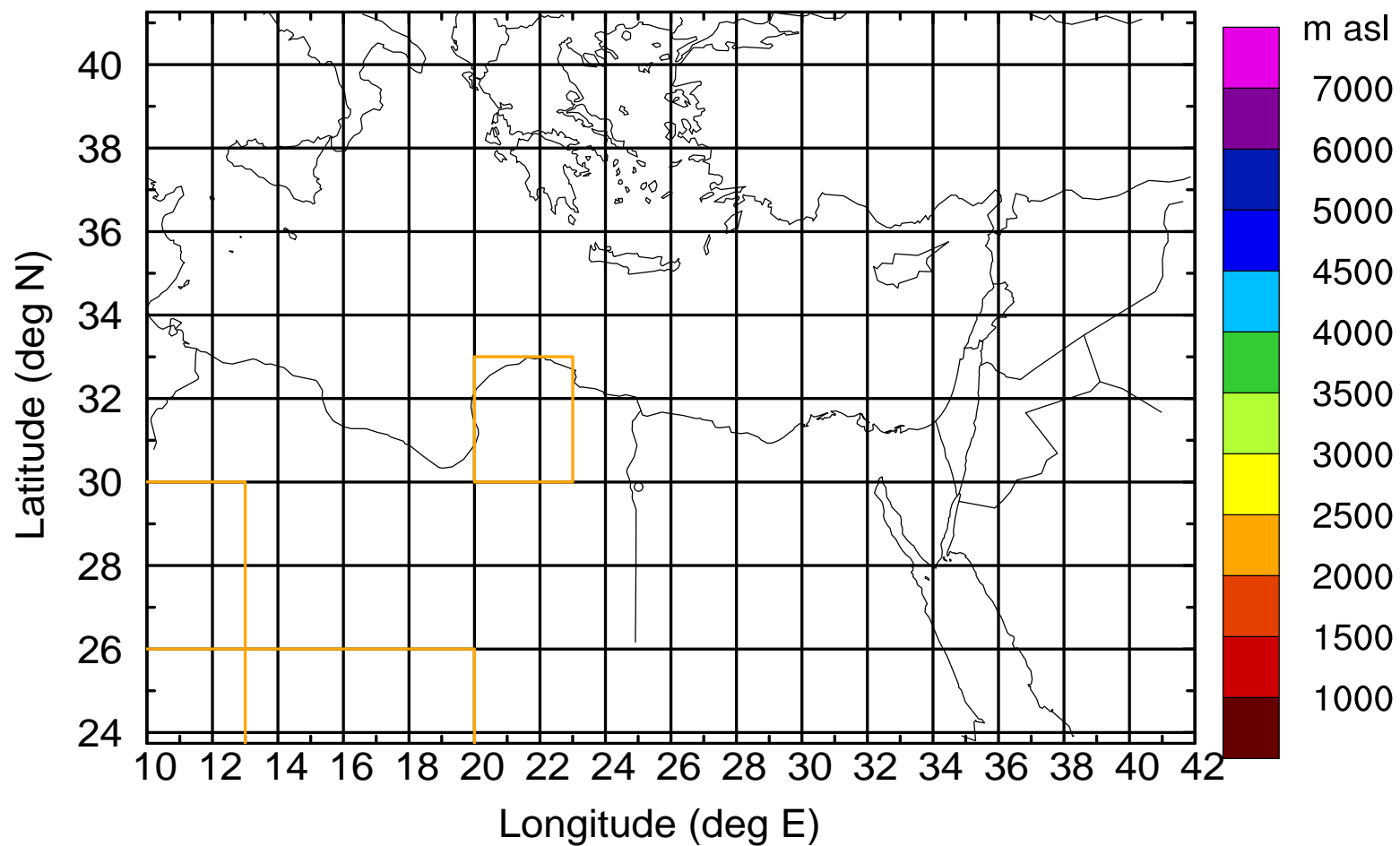
Level #7 of flight 170405a

BWD 20170405/10 -63H = 02/19 UTC



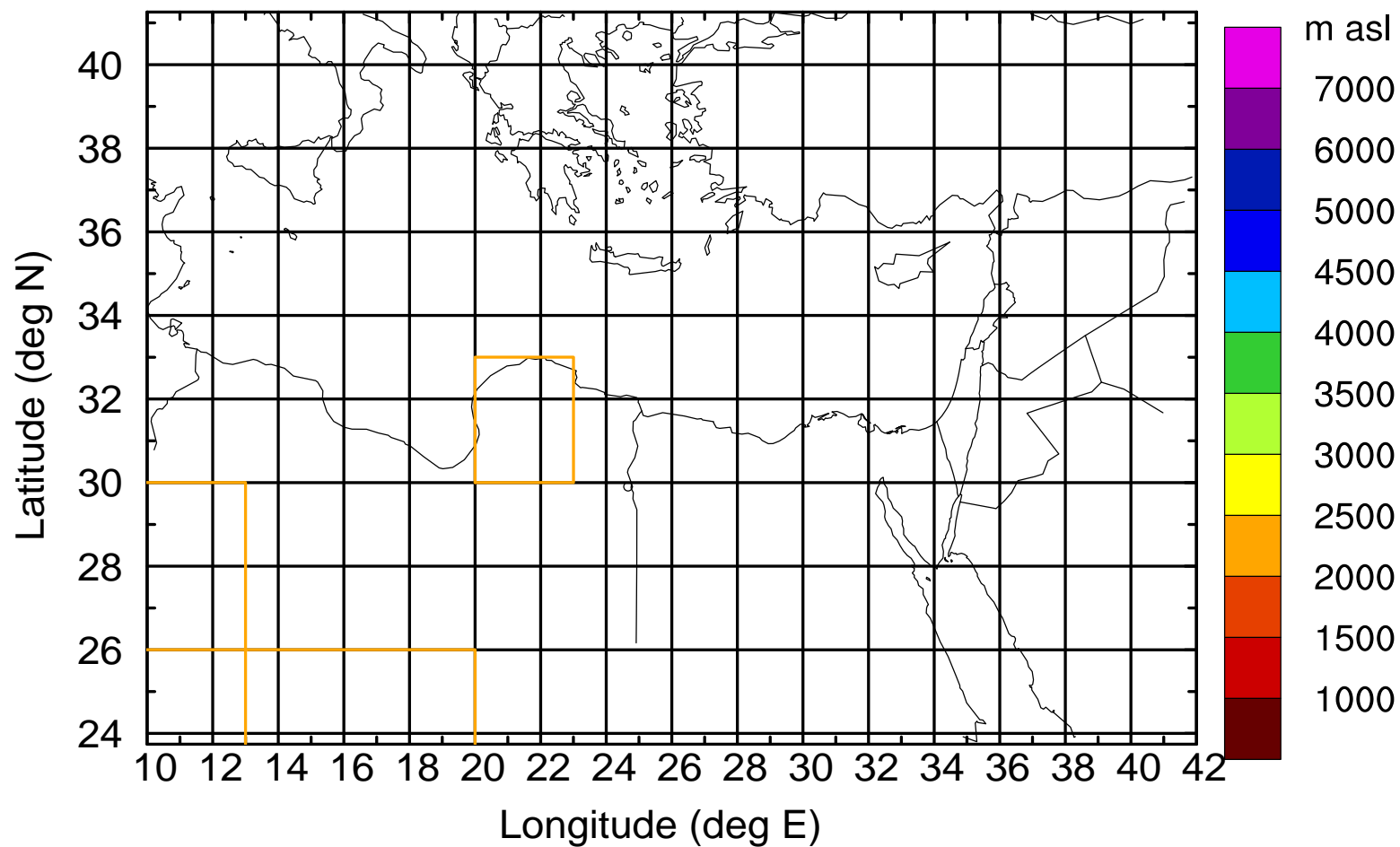
Level #7 of flight 170405a

BWD 20170405/10 -63H = 02/19 UTC



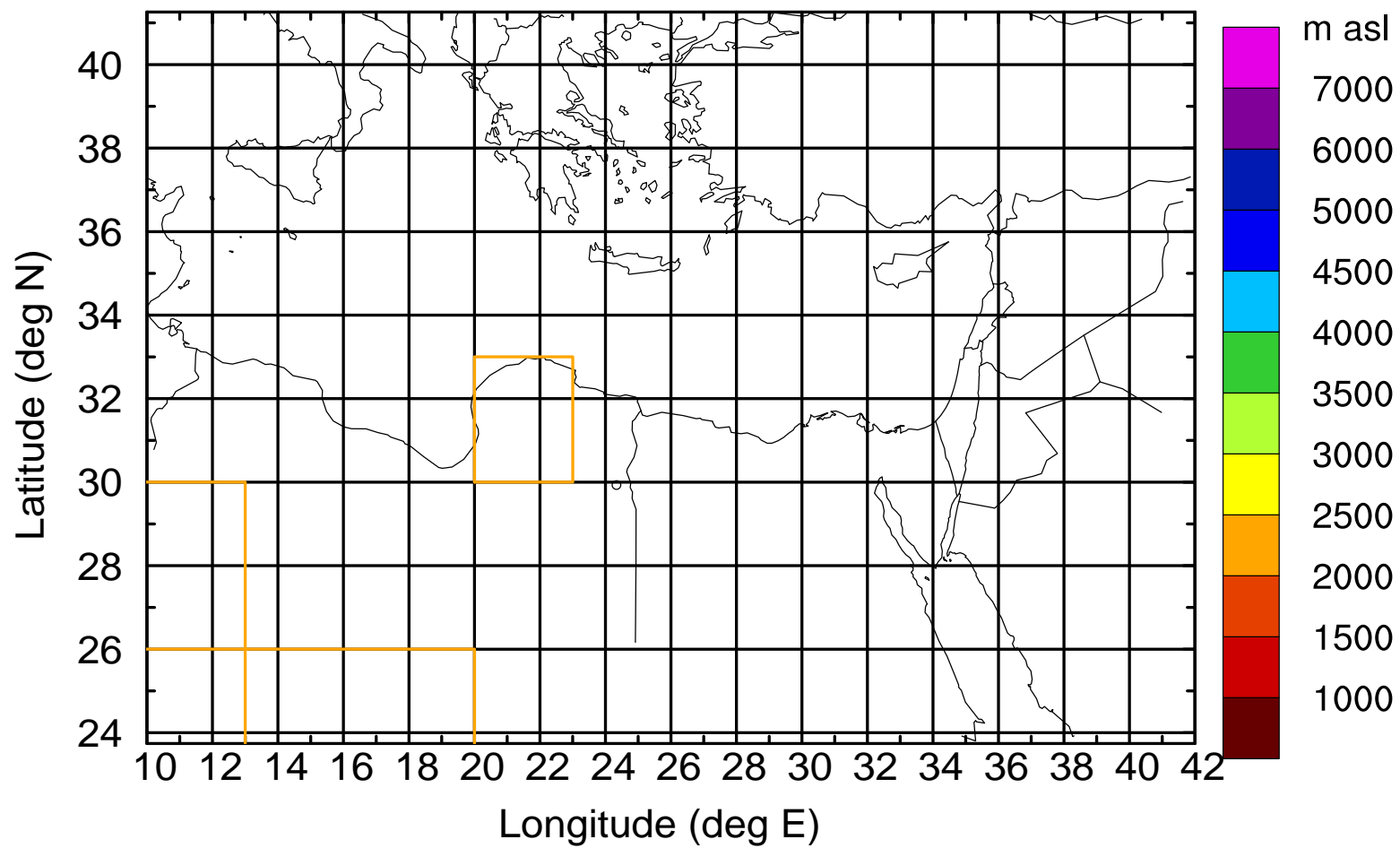
Level #7 of flight 170405a

BWD 20170405/10 -63H = 02/19 UTC



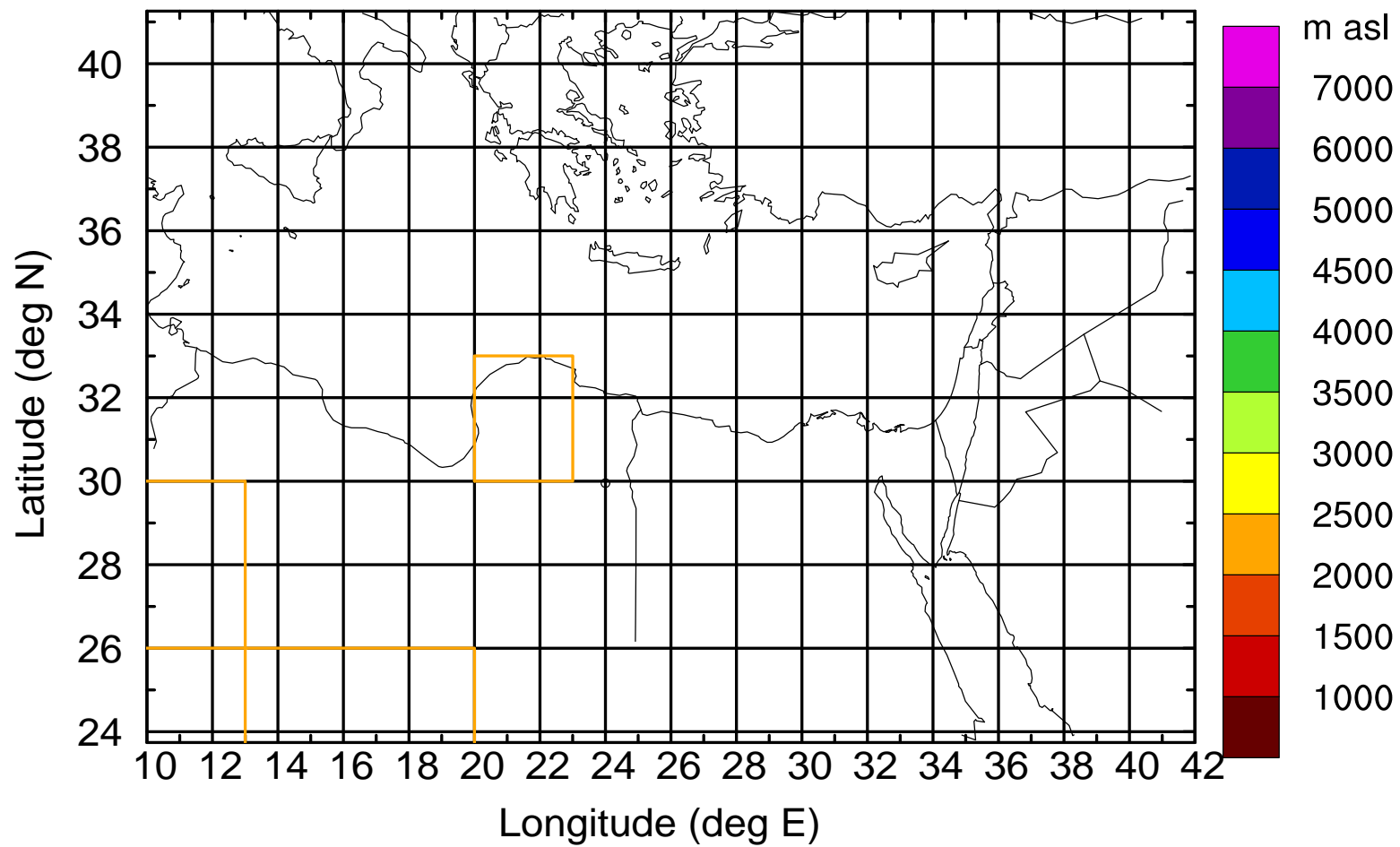
Level #7 of flight 170405a

BWD 20170405/10 -63H = 02/19 UTC



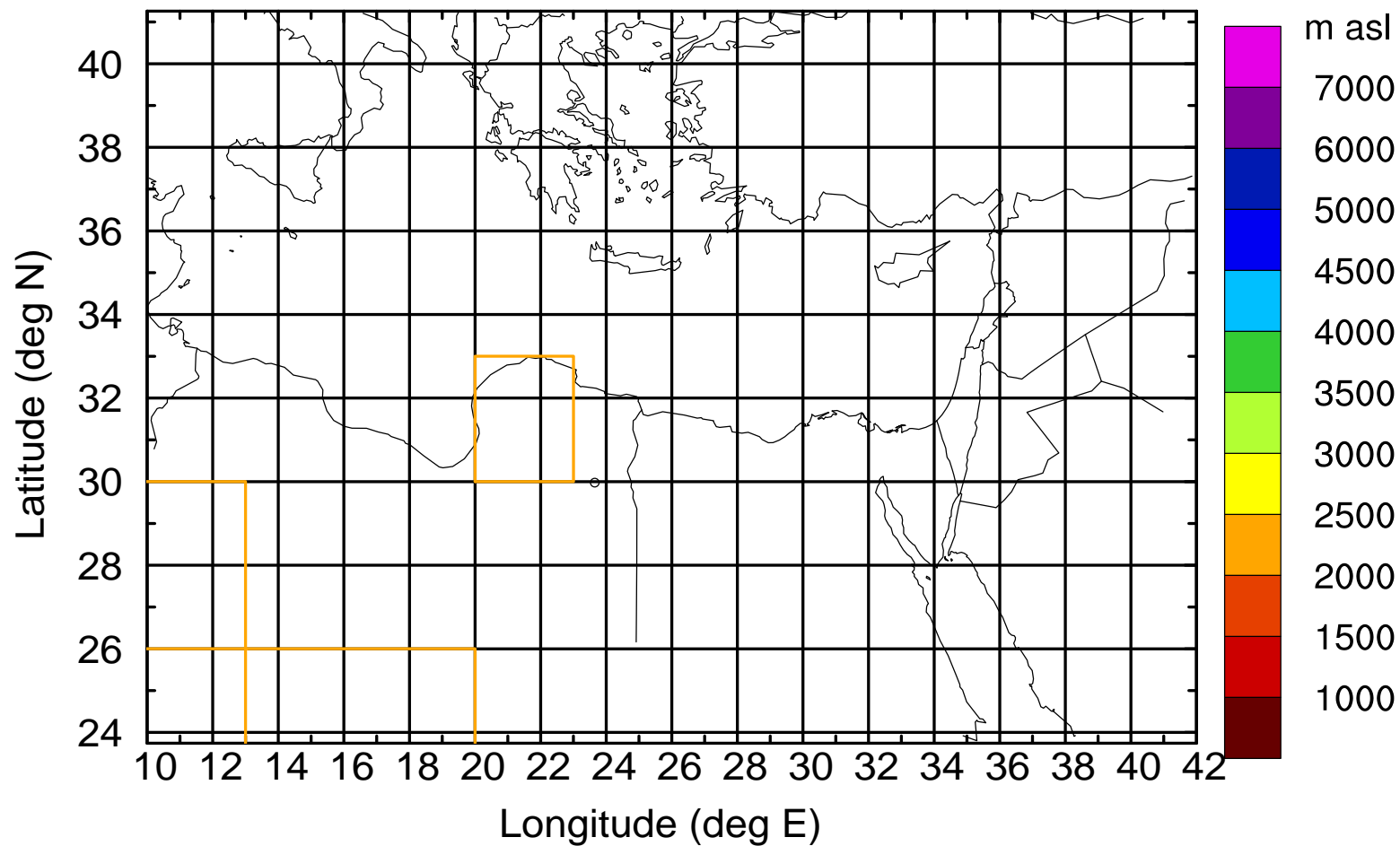
Level #7 of flight 170405a

BWD 20170405/10 -63H = 02/19 UTC



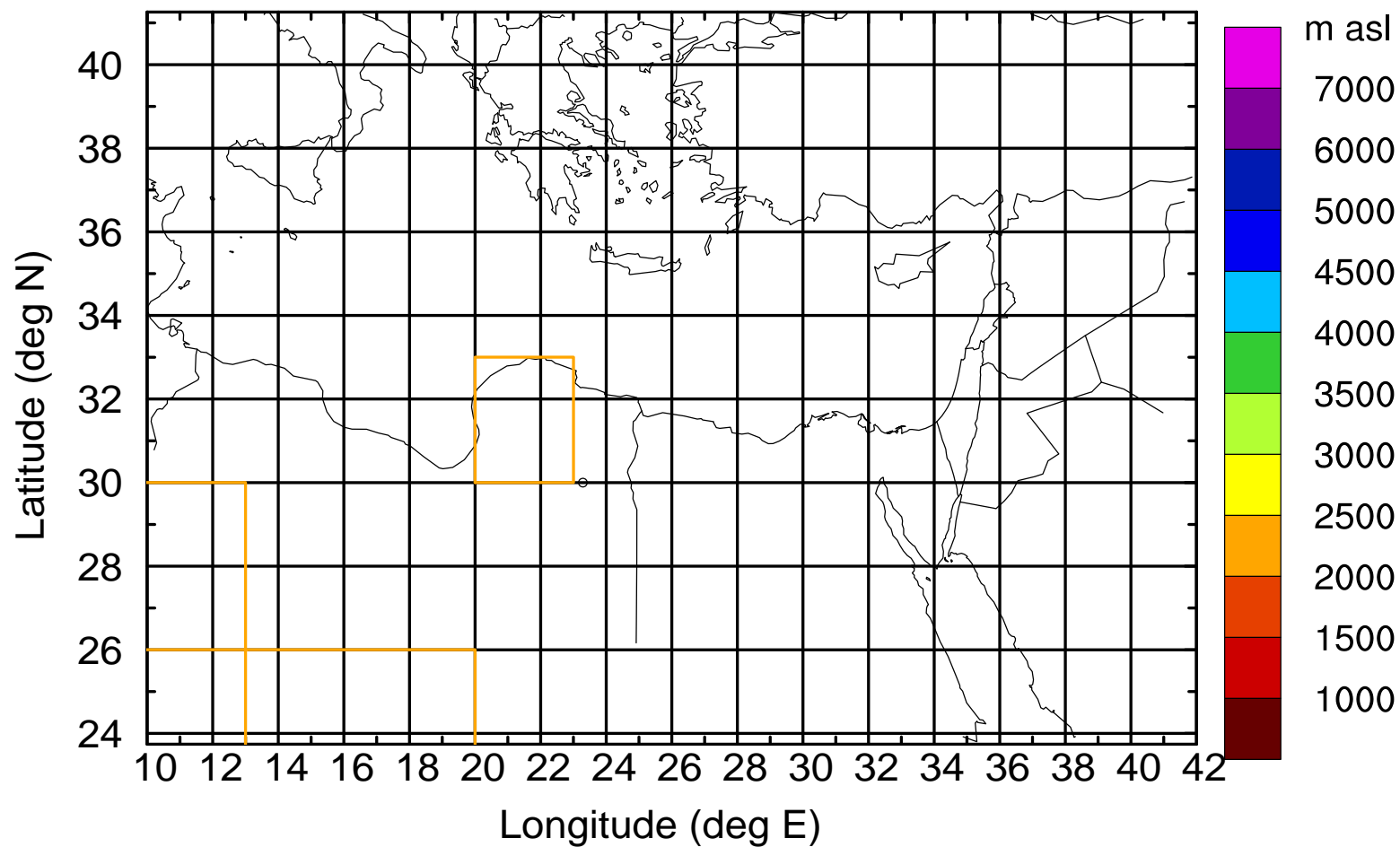
Level #7 of flight 170405a

BWD 20170405/10 -63H = 02/19 UTC



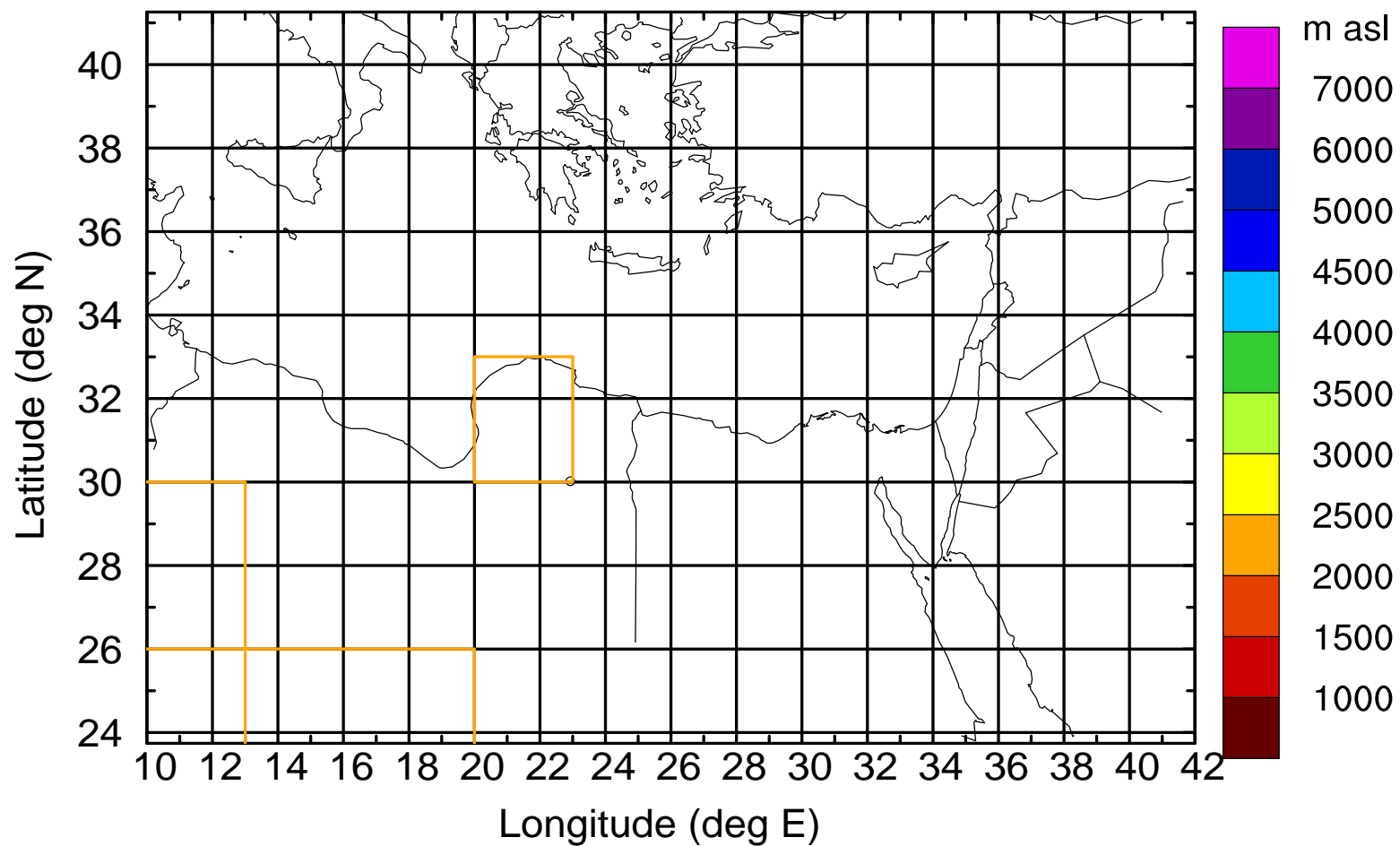
Level #7 of flight 170405a

BWD 20170405/10 -63H = 02/19 UTC



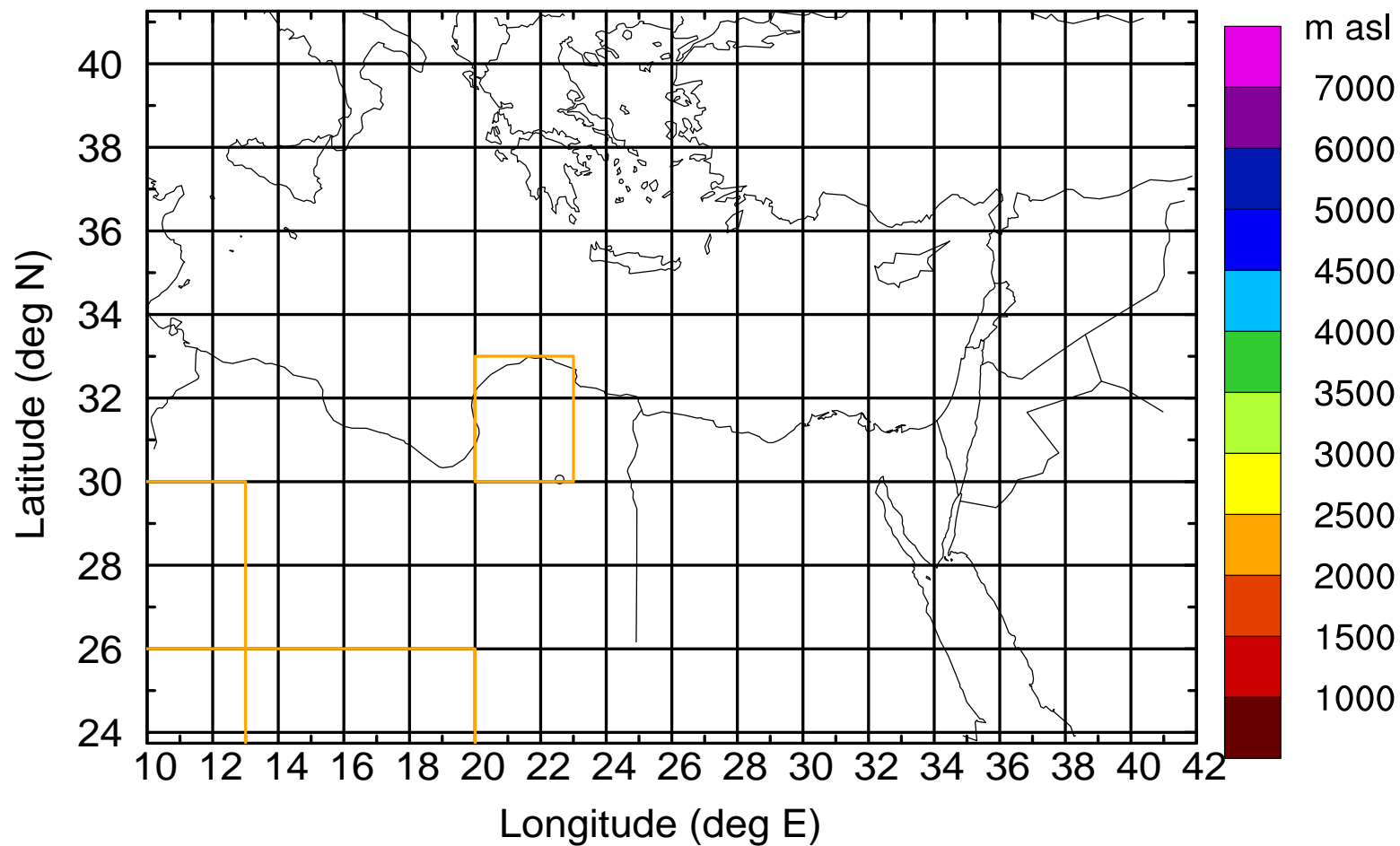
Level #7 of flight 170405a

BWD 20170405/10 -63H = 02/19 UTC



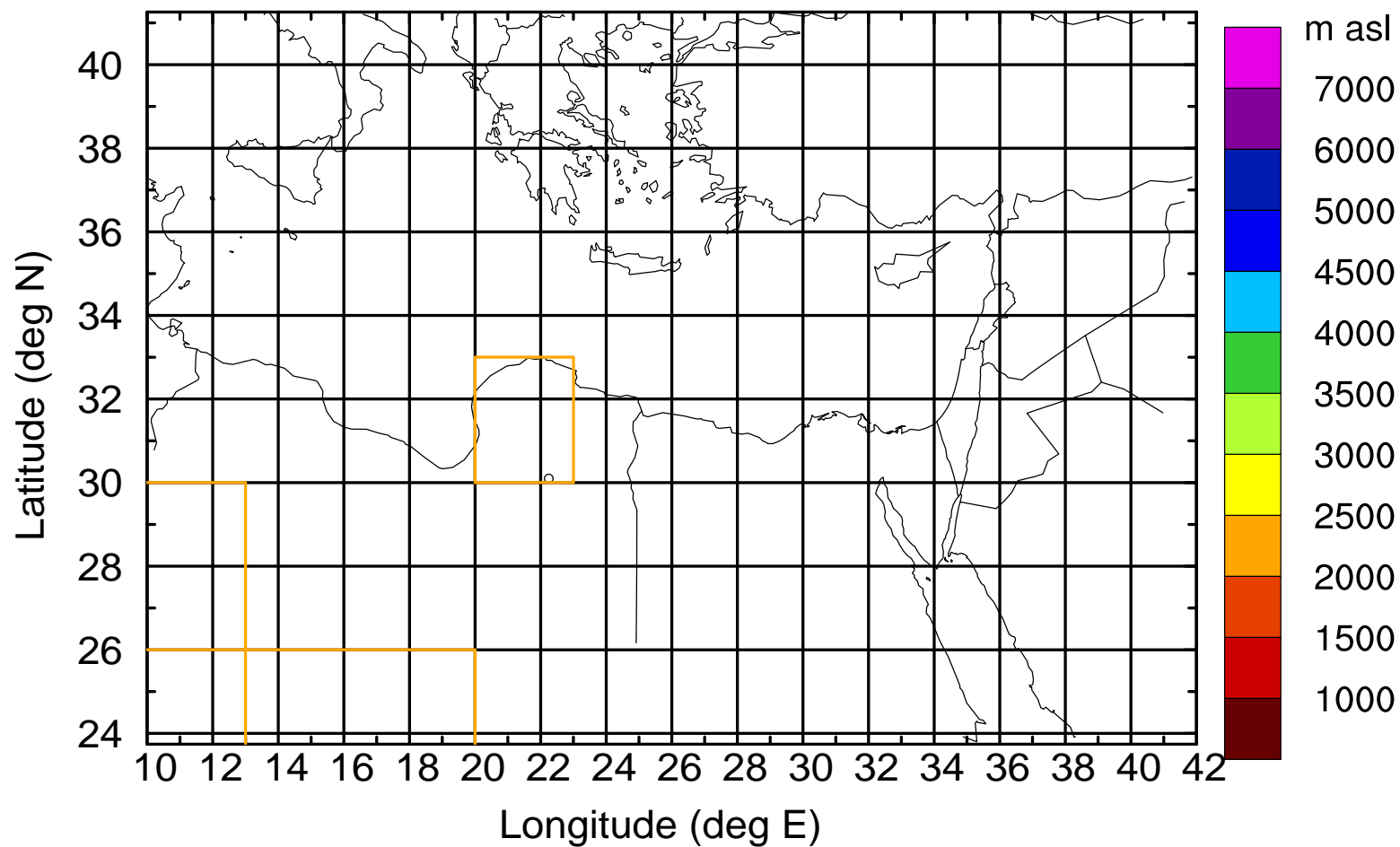
Level #7 of flight 170405a

BWD 20170405/10 -63H = 02/19 UTC



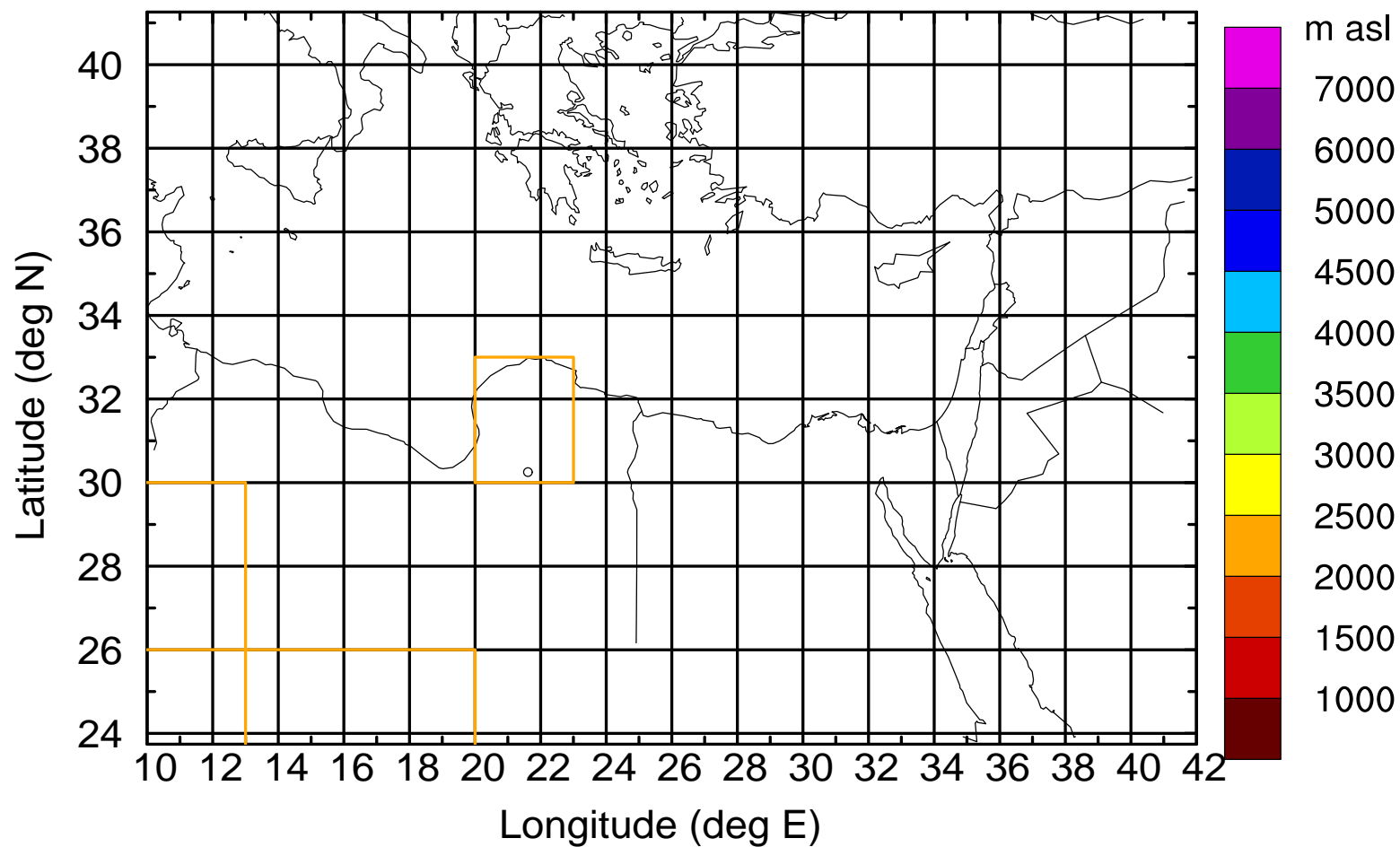
Level #7 of flight 170405a

BWD 20170405/10 -63H = 02/19 UTC



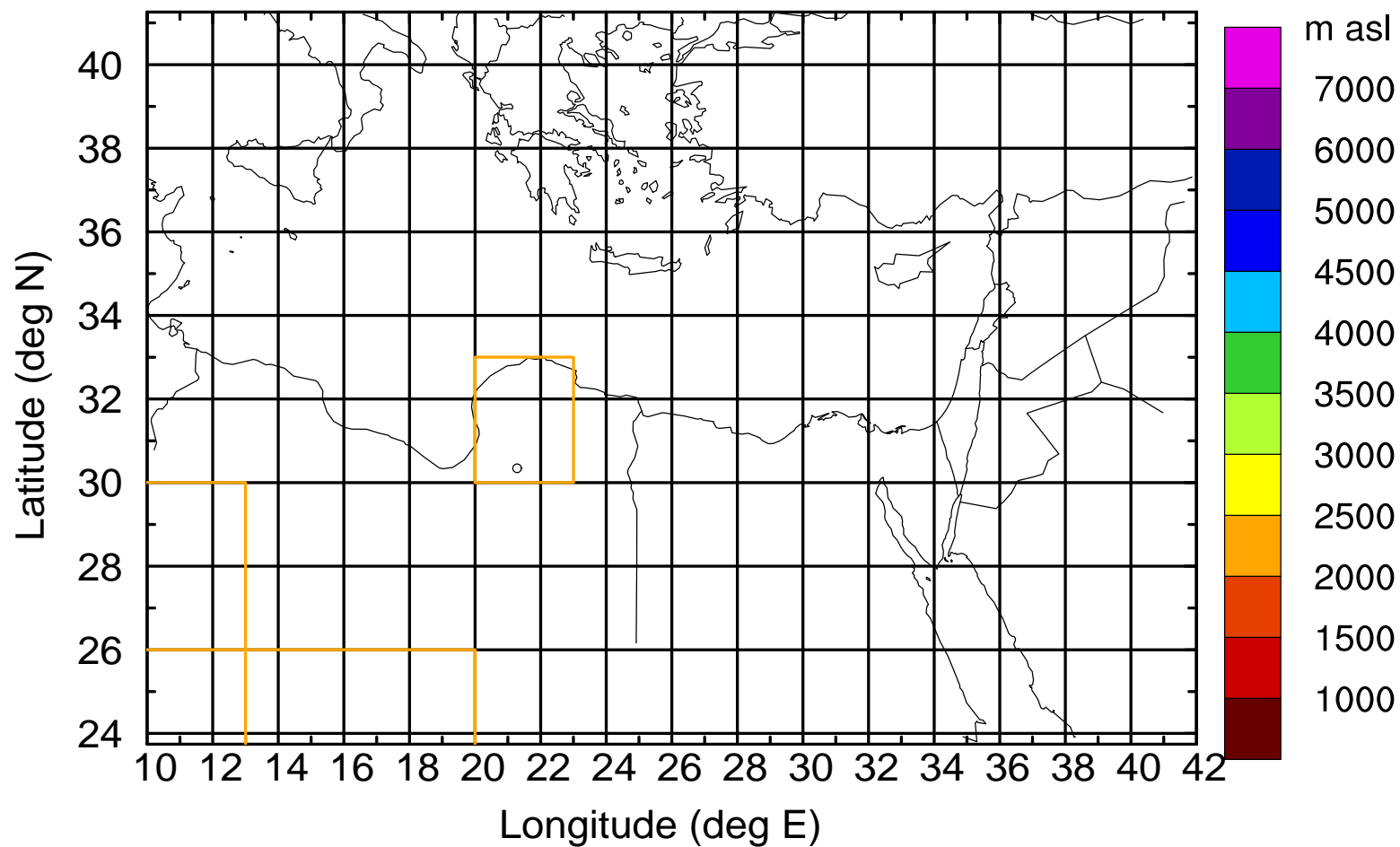
Level #7 of flight 170405a

BWD 20170405/10 -63H = 02/19 UTC



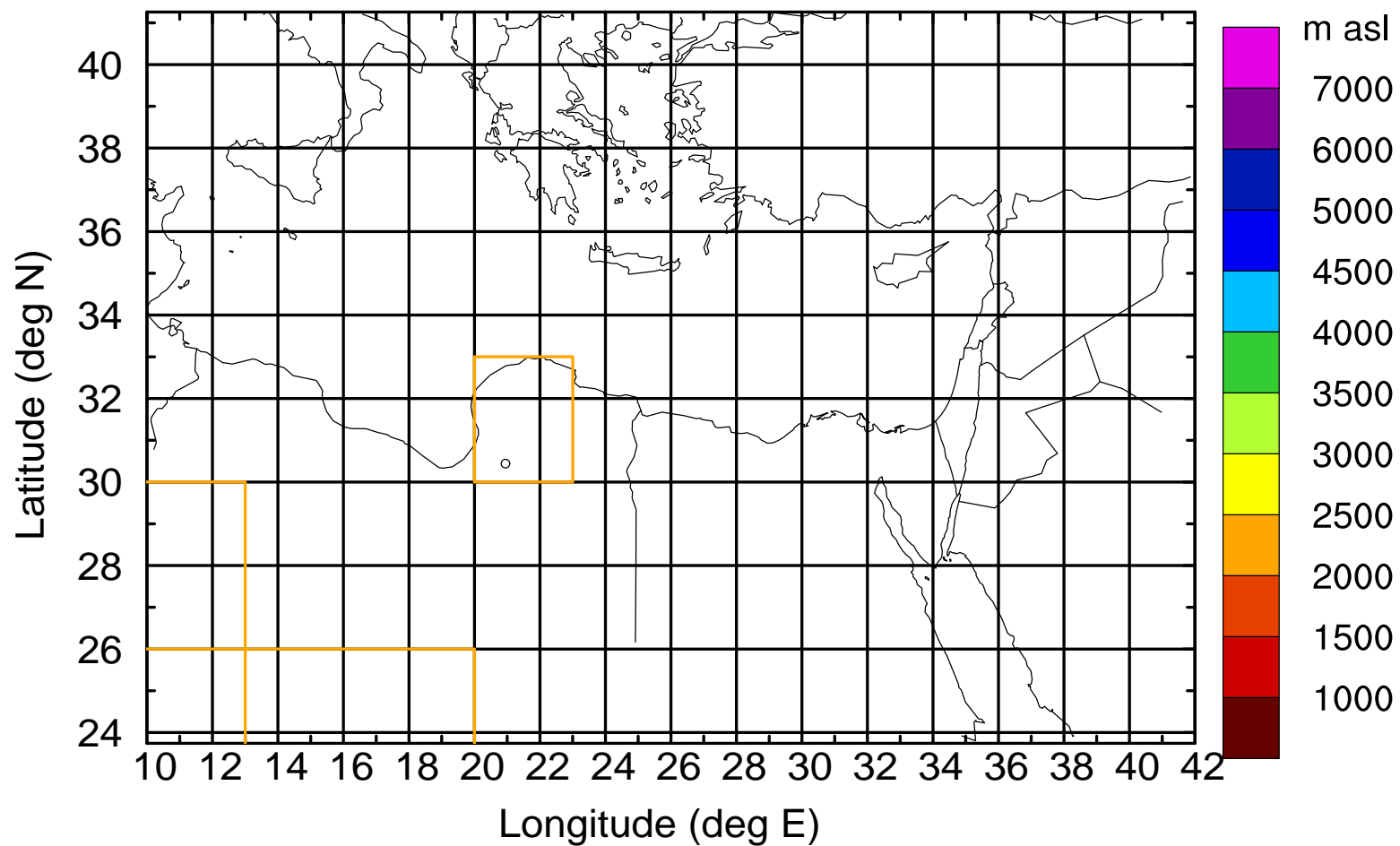
Level #7 of flight 170405a

BWD 20170405/10 -63H = 02/19 UTC



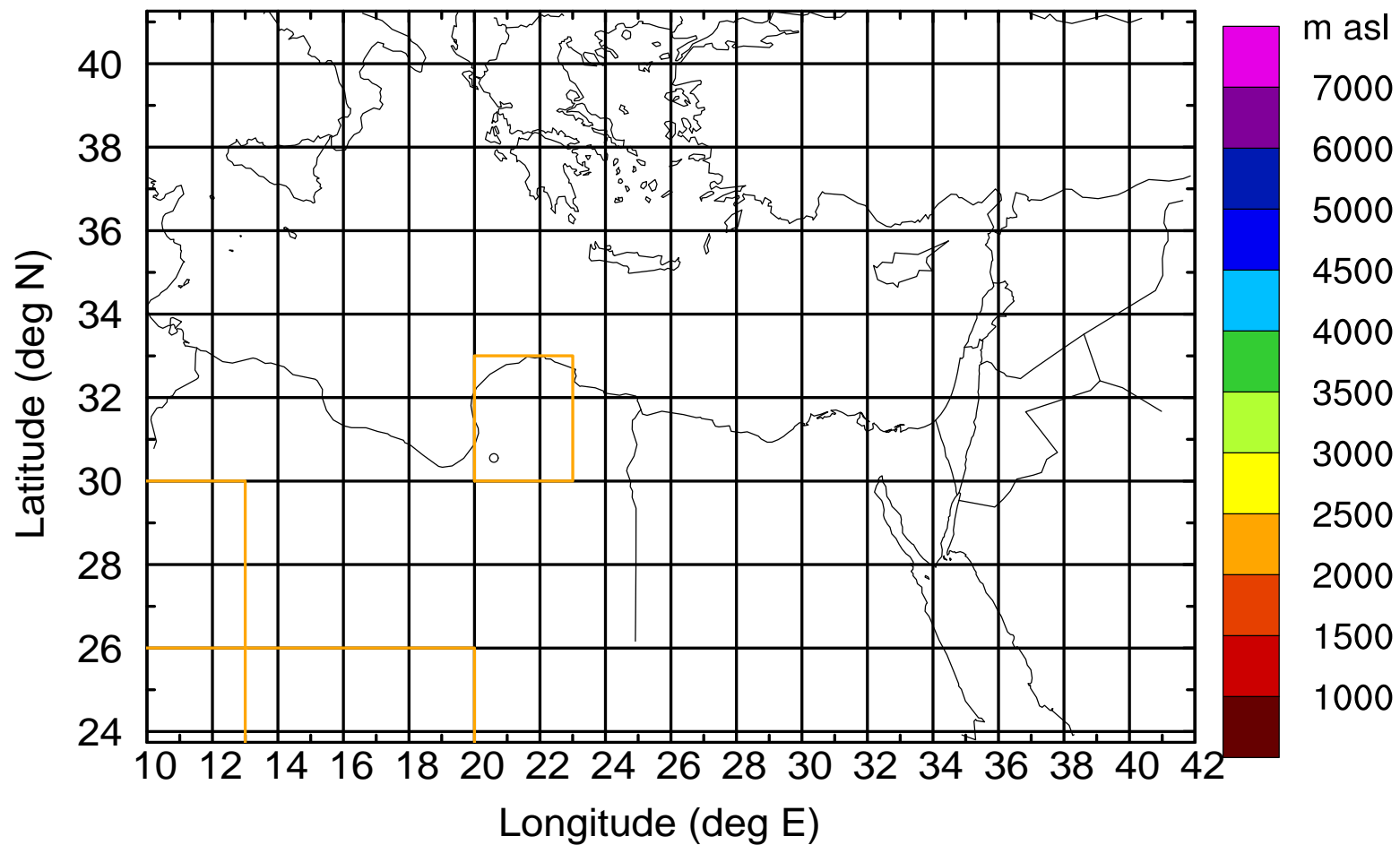
Level #7 of flight 170405a

BWD 20170405/10 -63H = 02/19 UTC



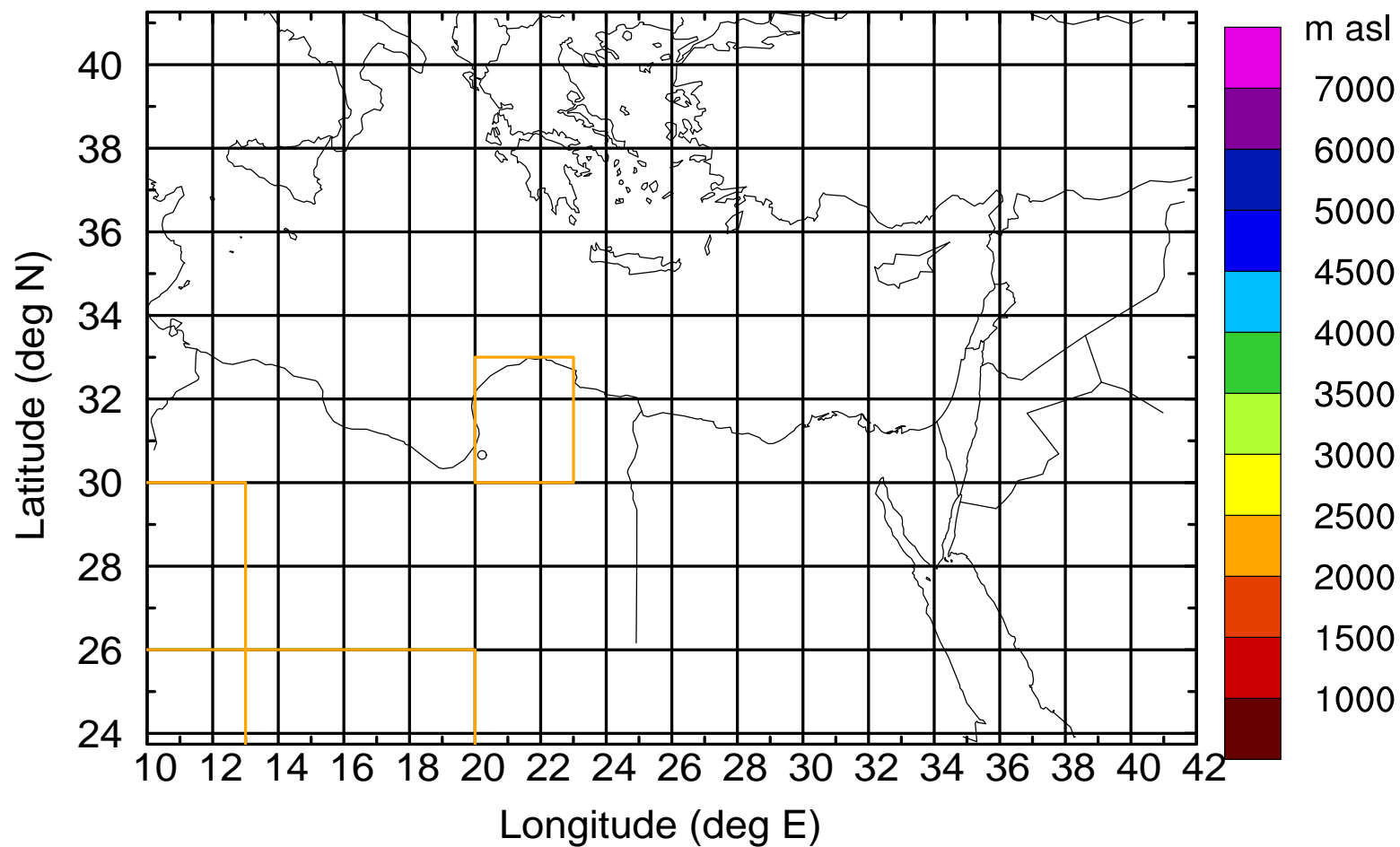
Level #7 of flight 170405a

BWD 20170405/10 -63H = 02/19 UTC



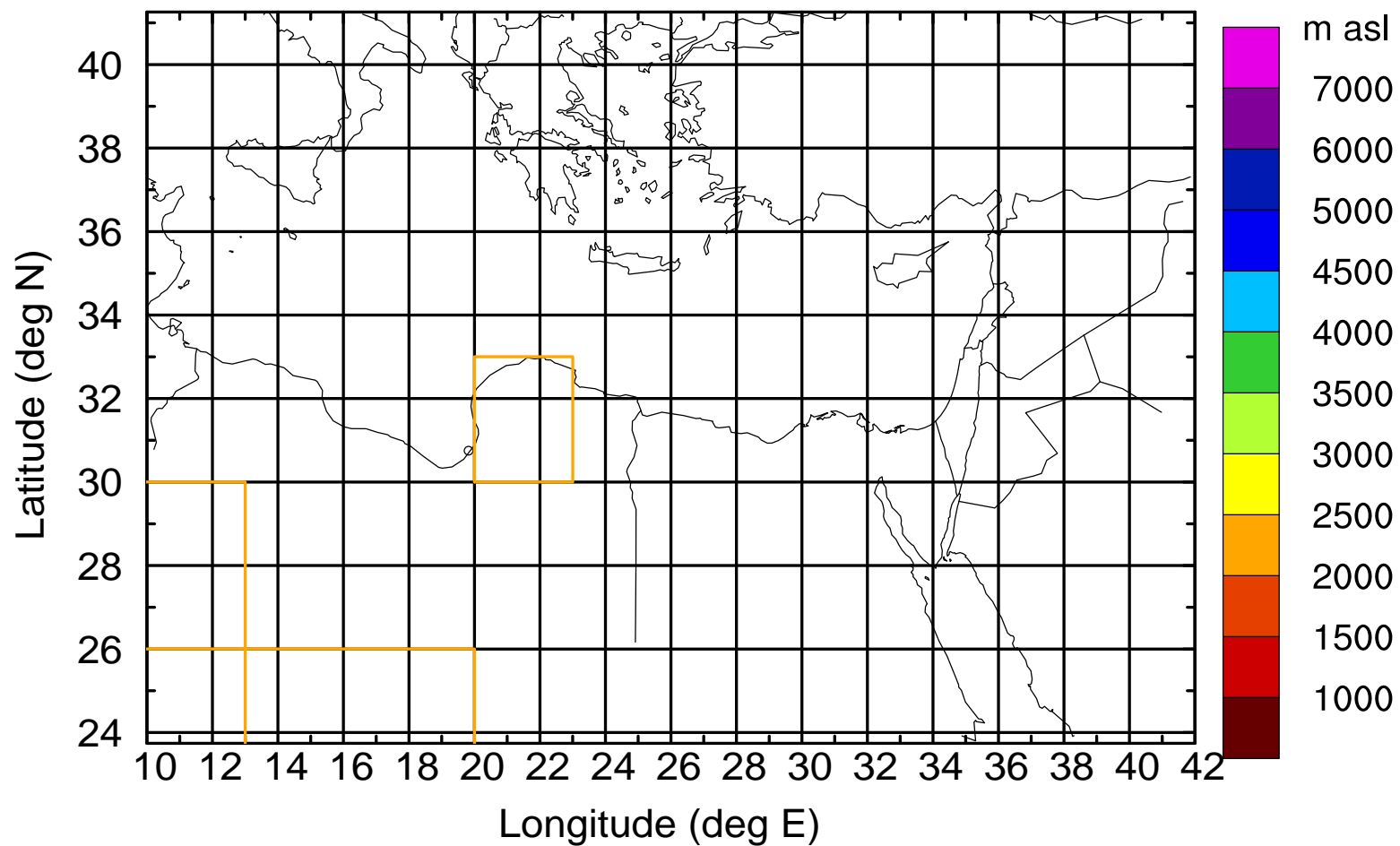
Level #7 of flight 170405a

BWD 20170405/10 -63H = 02/19 UTC



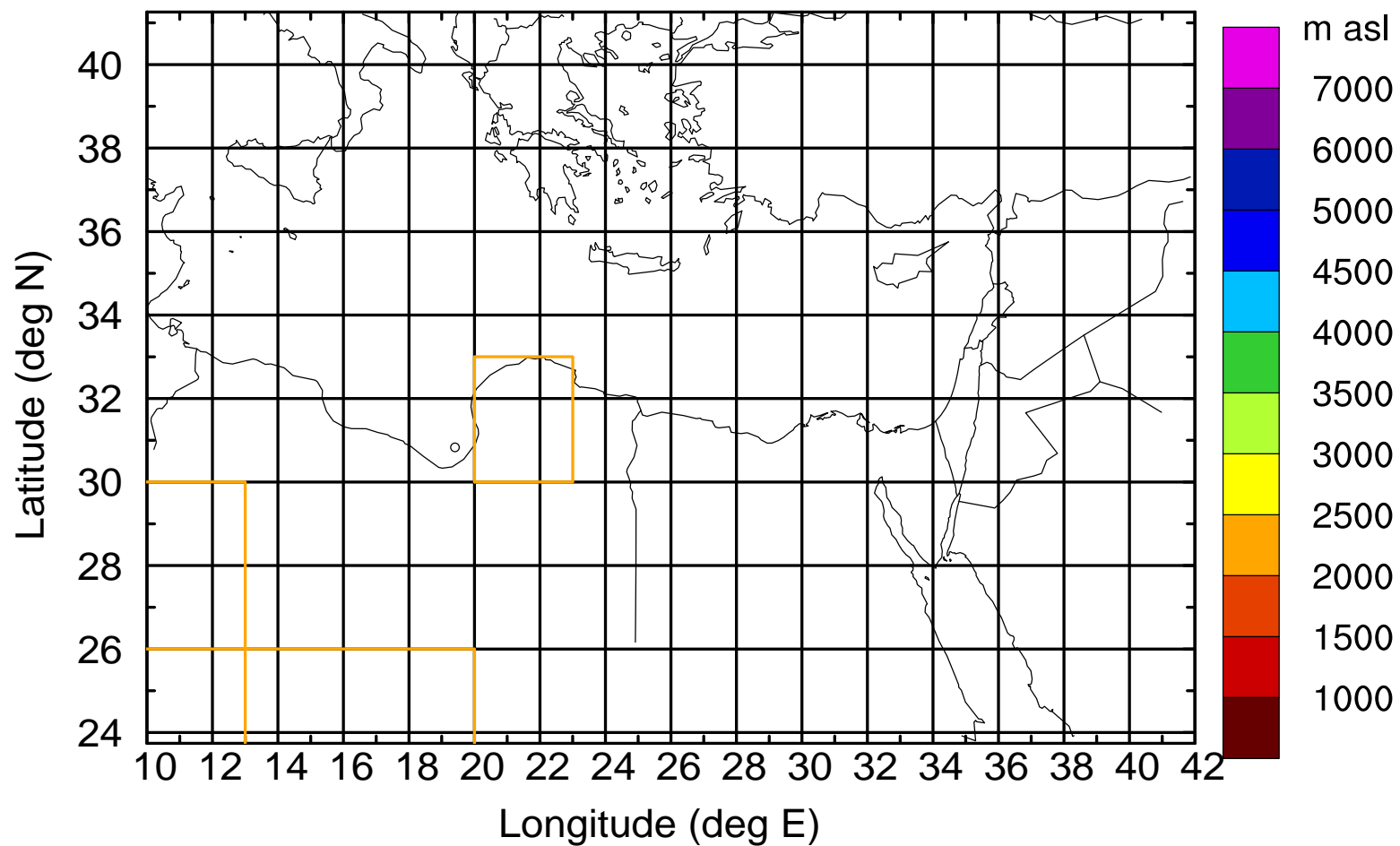
Level #7 of flight 170405a

BWD 20170405/10 -63H = 02/19 UTC



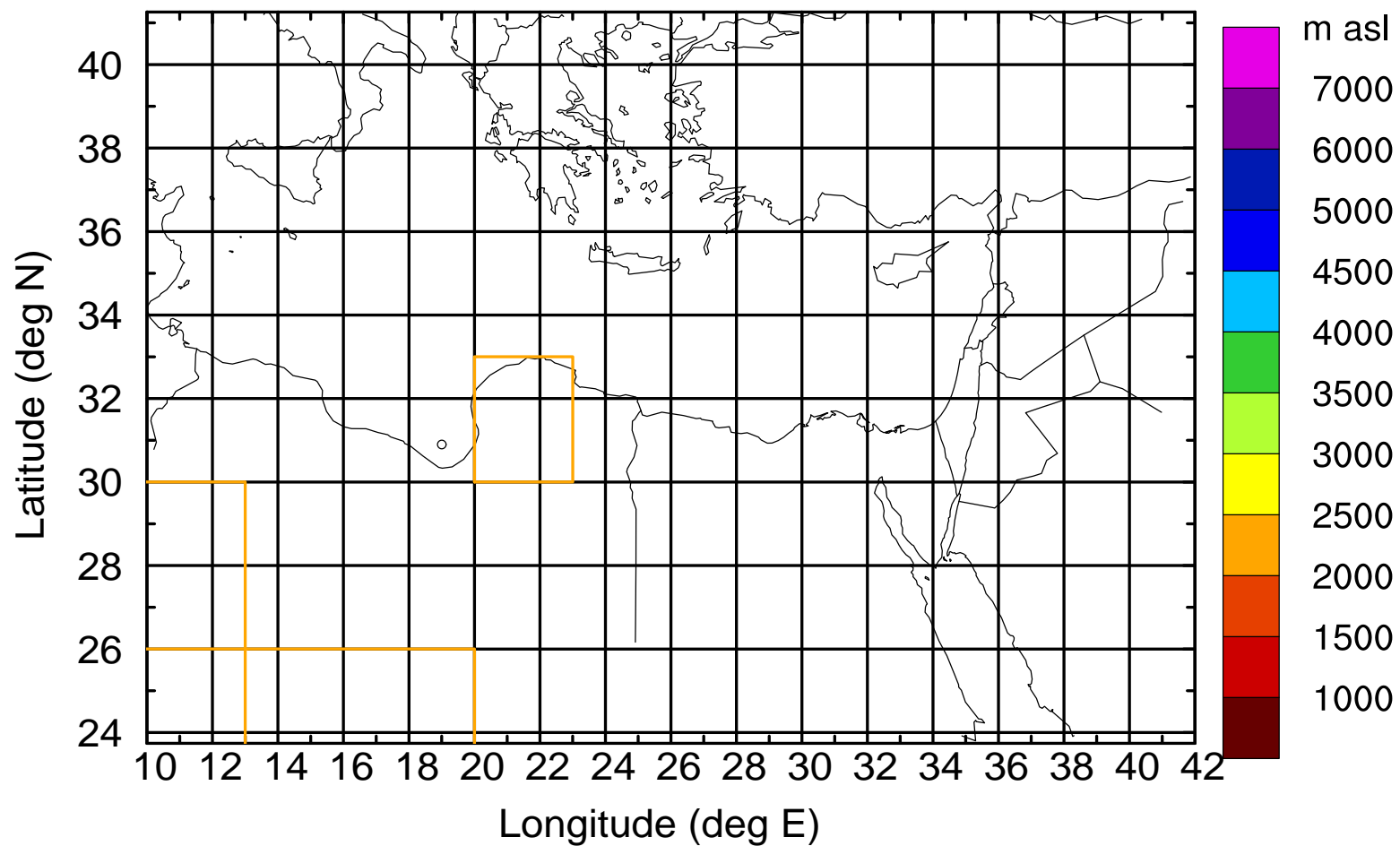
Level #7 of flight 170405a

BWD 20170405/10 -63H = 02/19 UTC



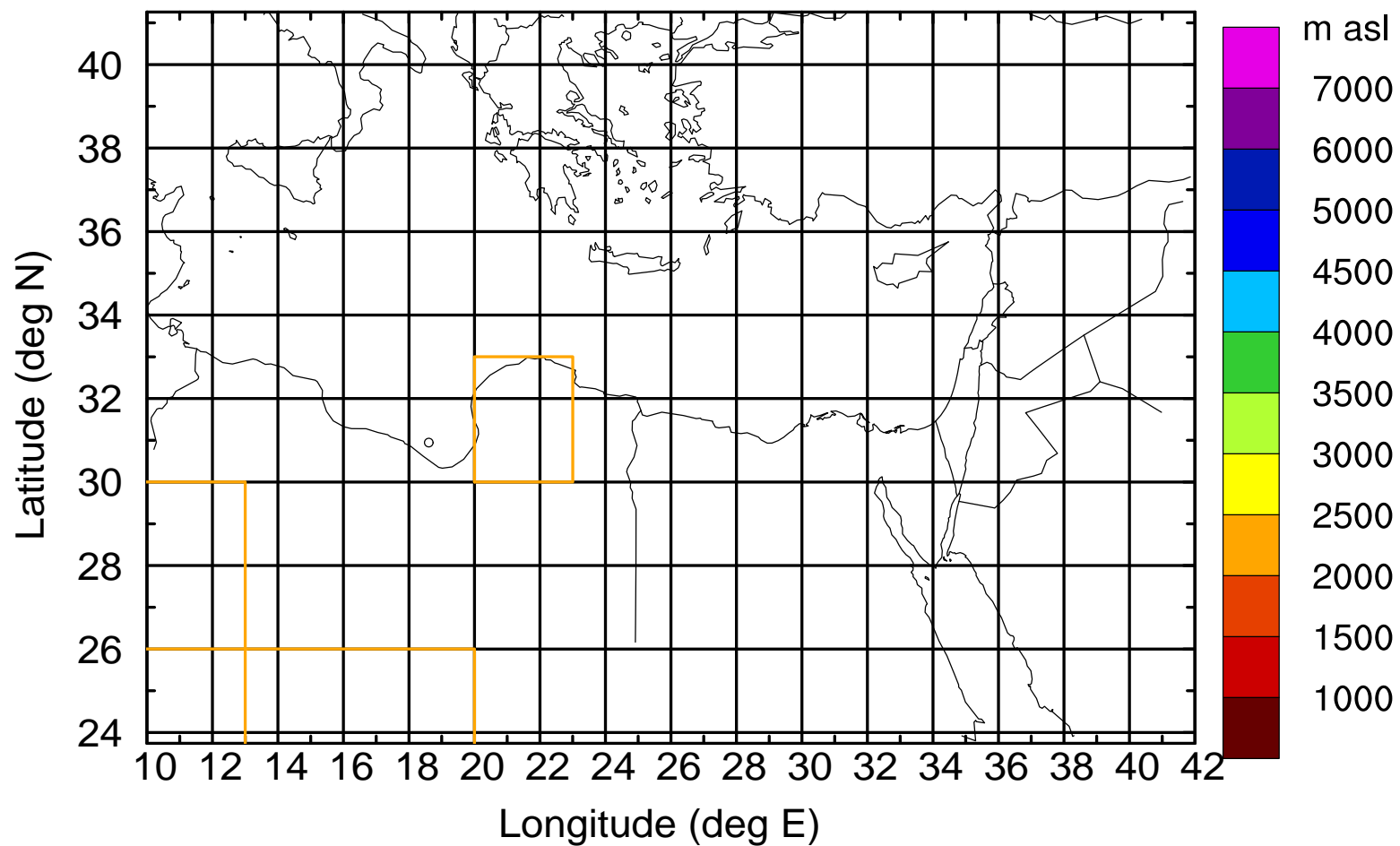
Level #7 of flight 170405a

BWD 20170405/10 -63H = 02/19 UTC



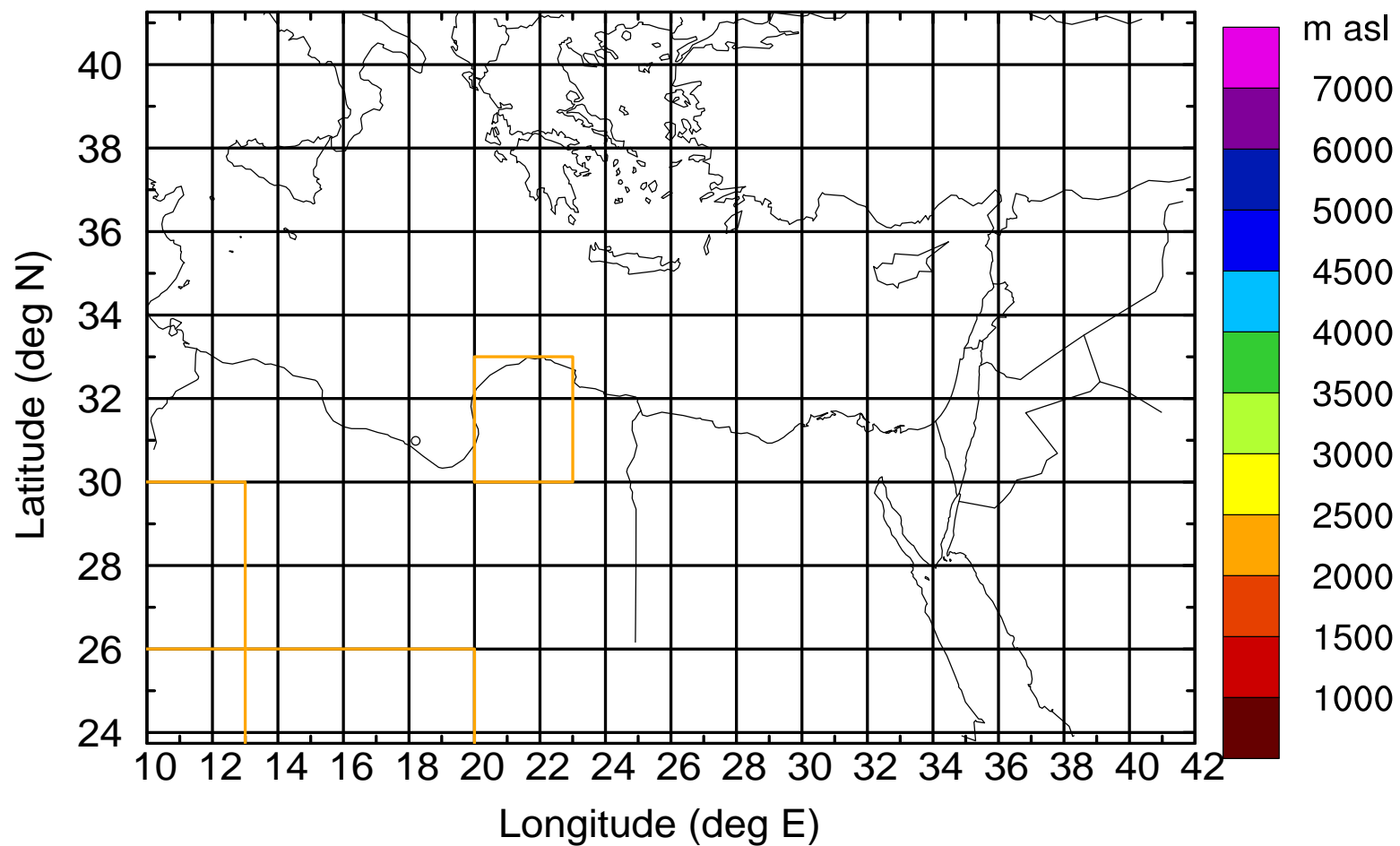
Level #7 of flight 170405a

BWD 20170405/10 -63H = 02/19 UTC



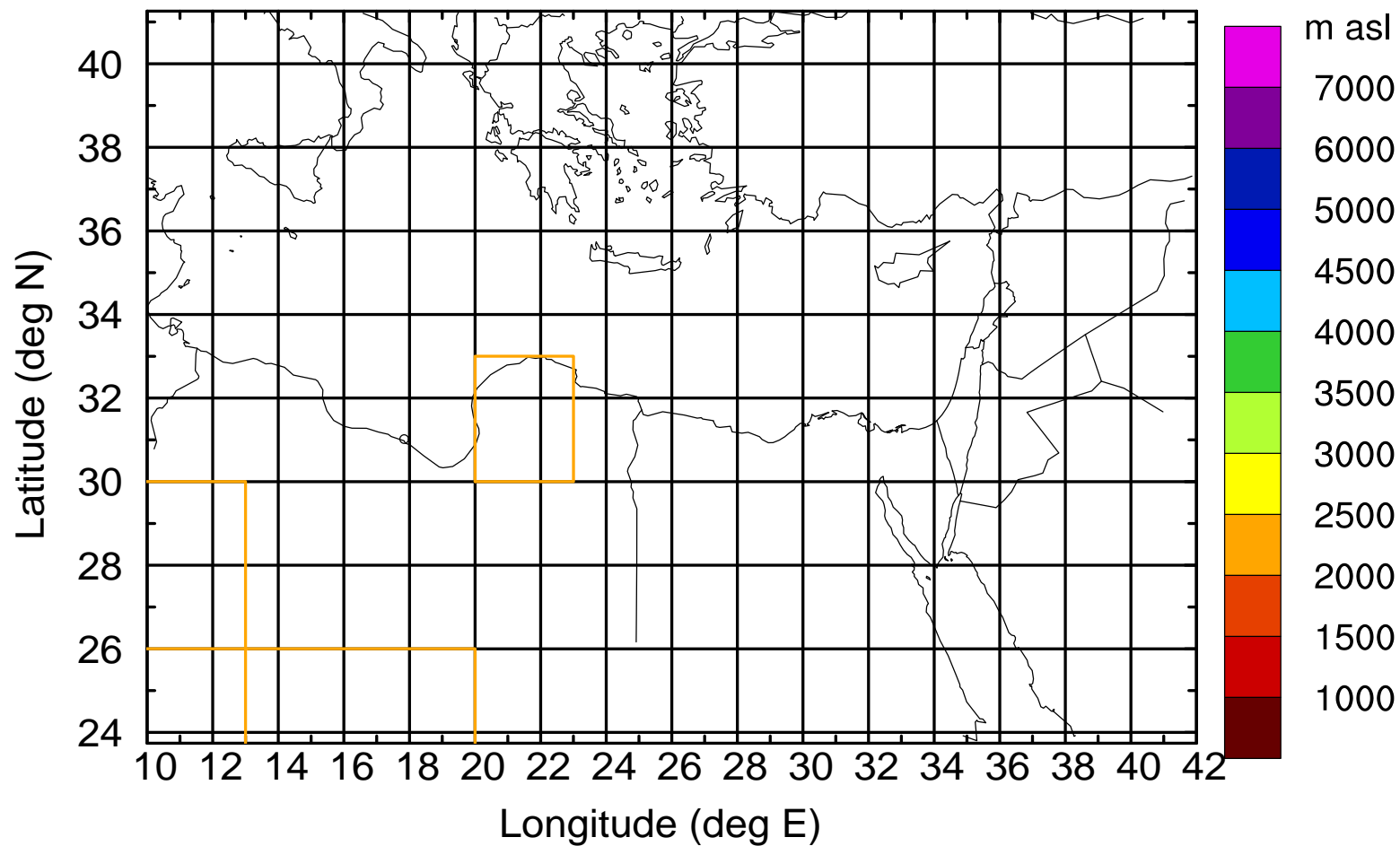
Level #7 of flight 170405a

BWD 20170405/10 -63H = 02/19 UTC



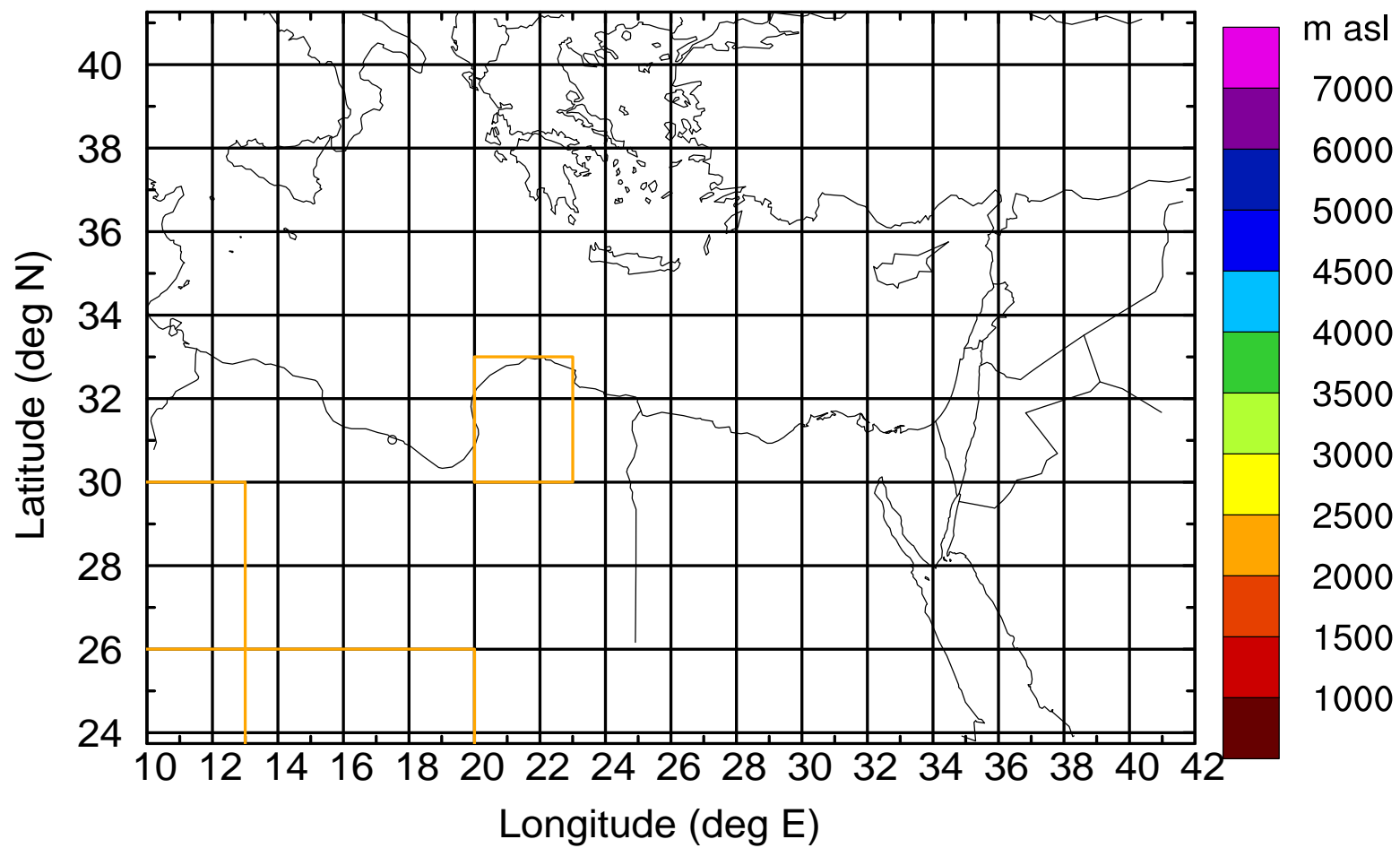
Level #7 of flight 170405a

BWD 20170405/10 -63H = 02/19 UTC



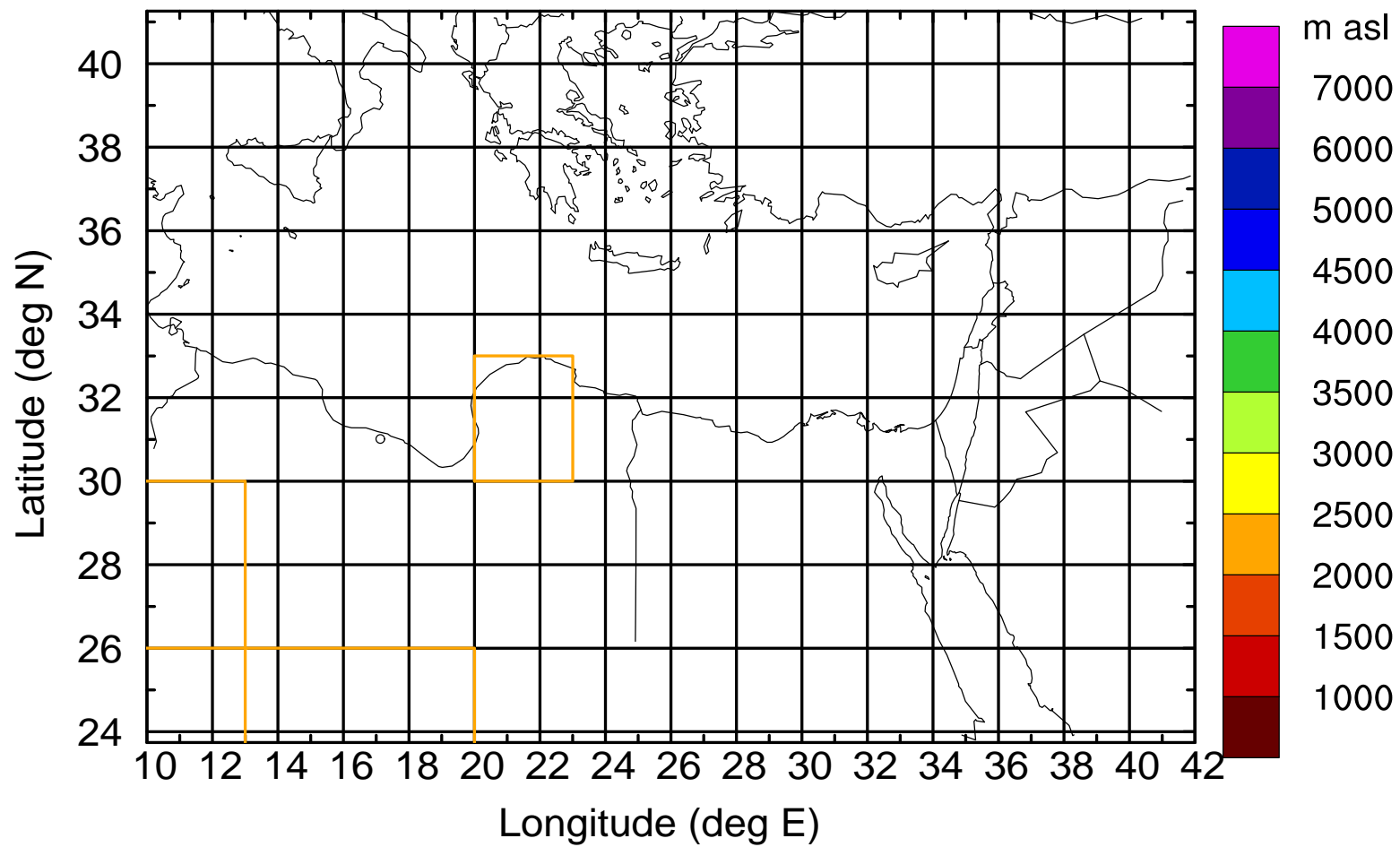
Level #7 of flight 170405a

BWD 20170405/10 -63H = 02/19 UTC



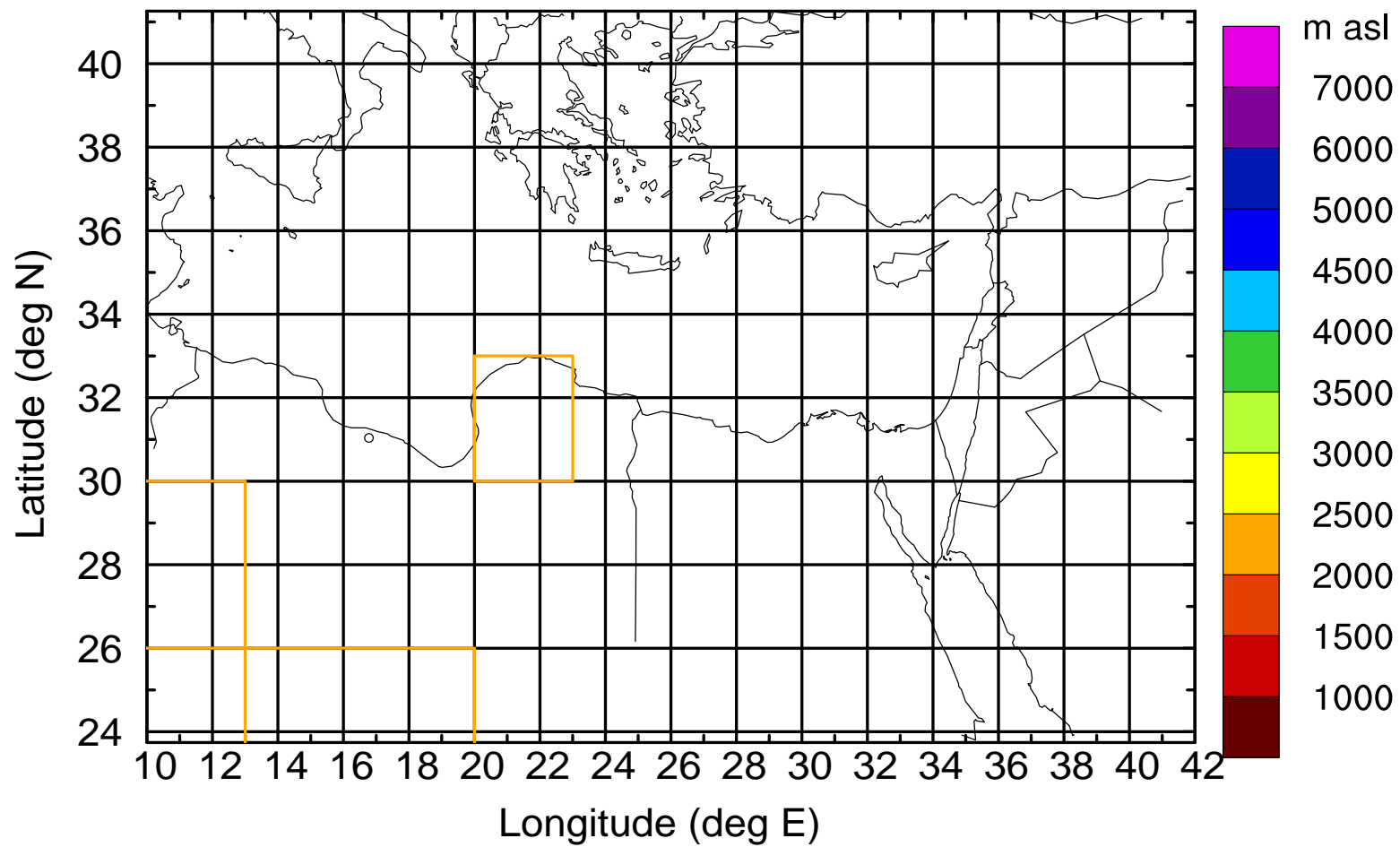
Level #7 of flight 170405a

BWD 20170405/10 -63H = 02/19 UTC



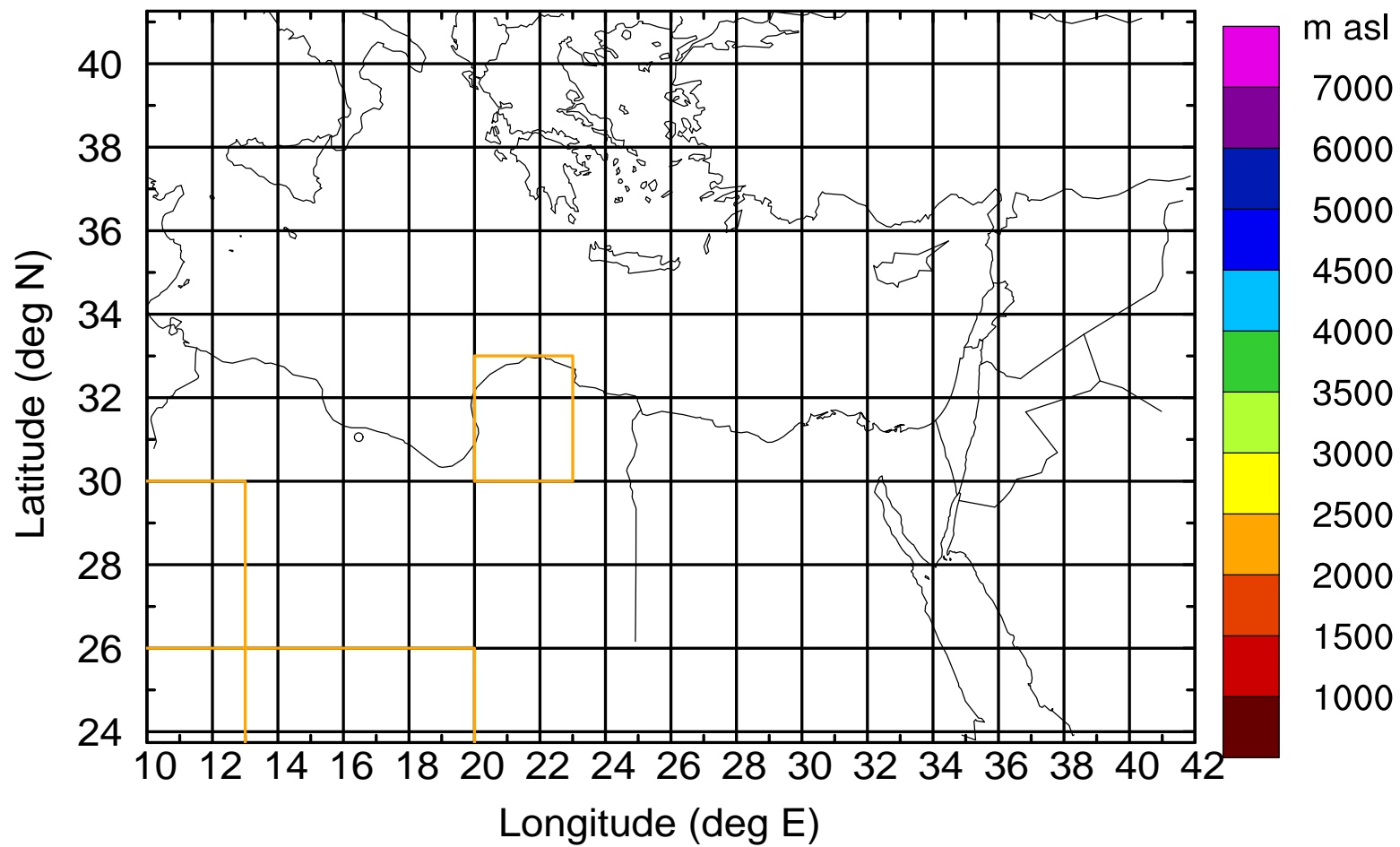
Level #7 of flight 170405a

BWD 20170405/10 -63H = 02/19 UTC



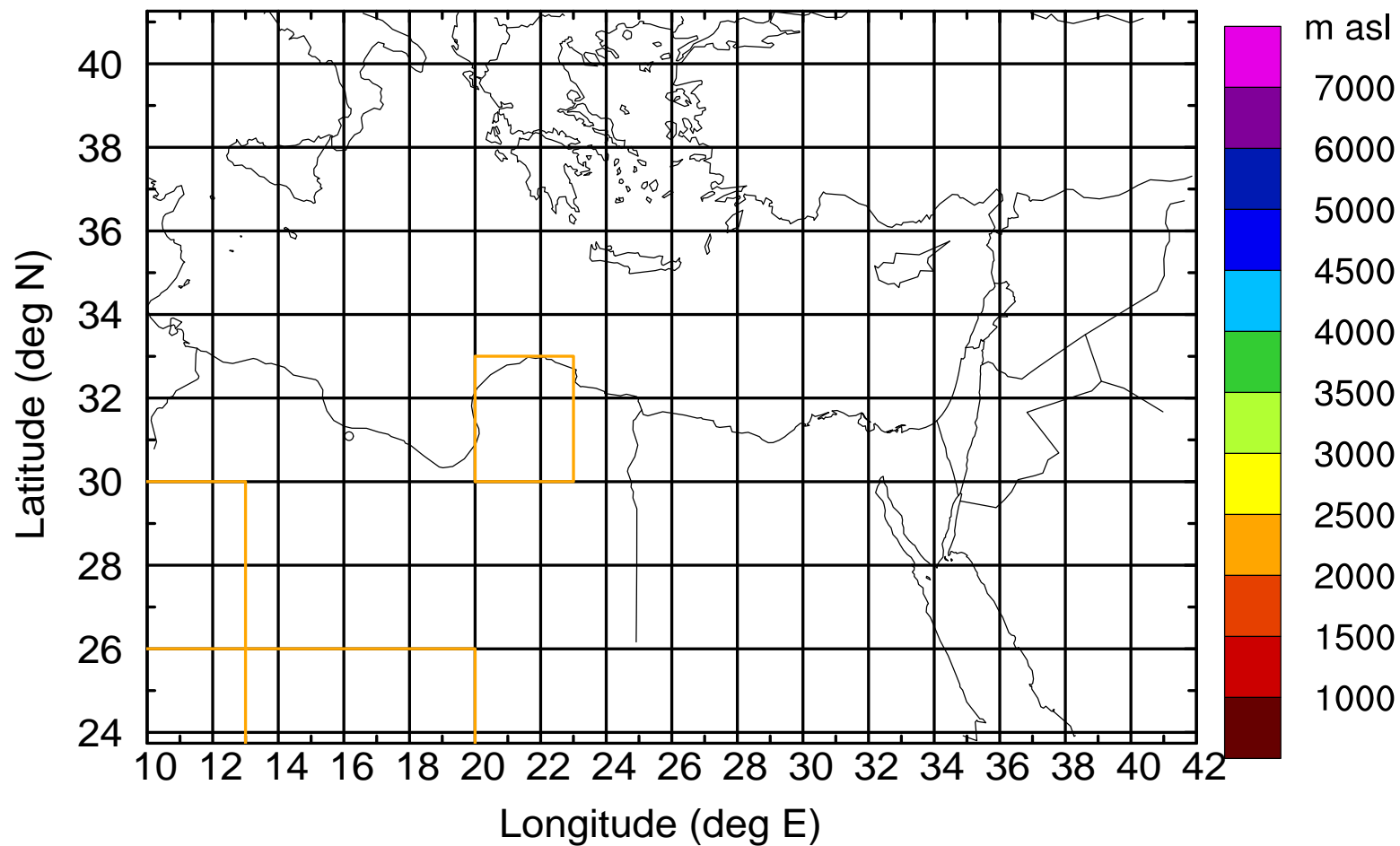
Level #7 of flight 170405a

BWD 20170405/10 -63H = 02/19 UTC



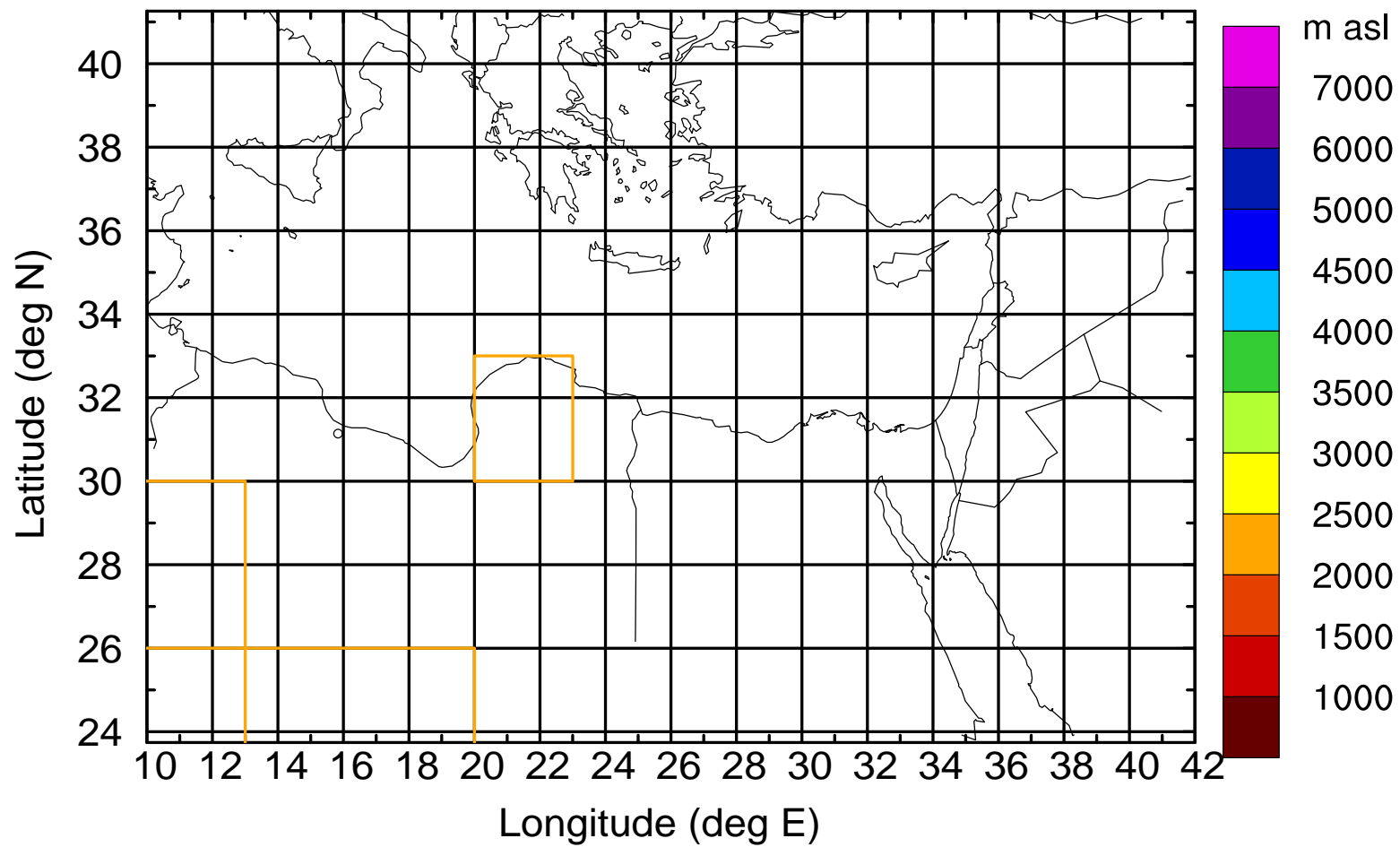
Level #7 of flight 170405a

BWD 20170405/10 -63H = 02/19 UTC



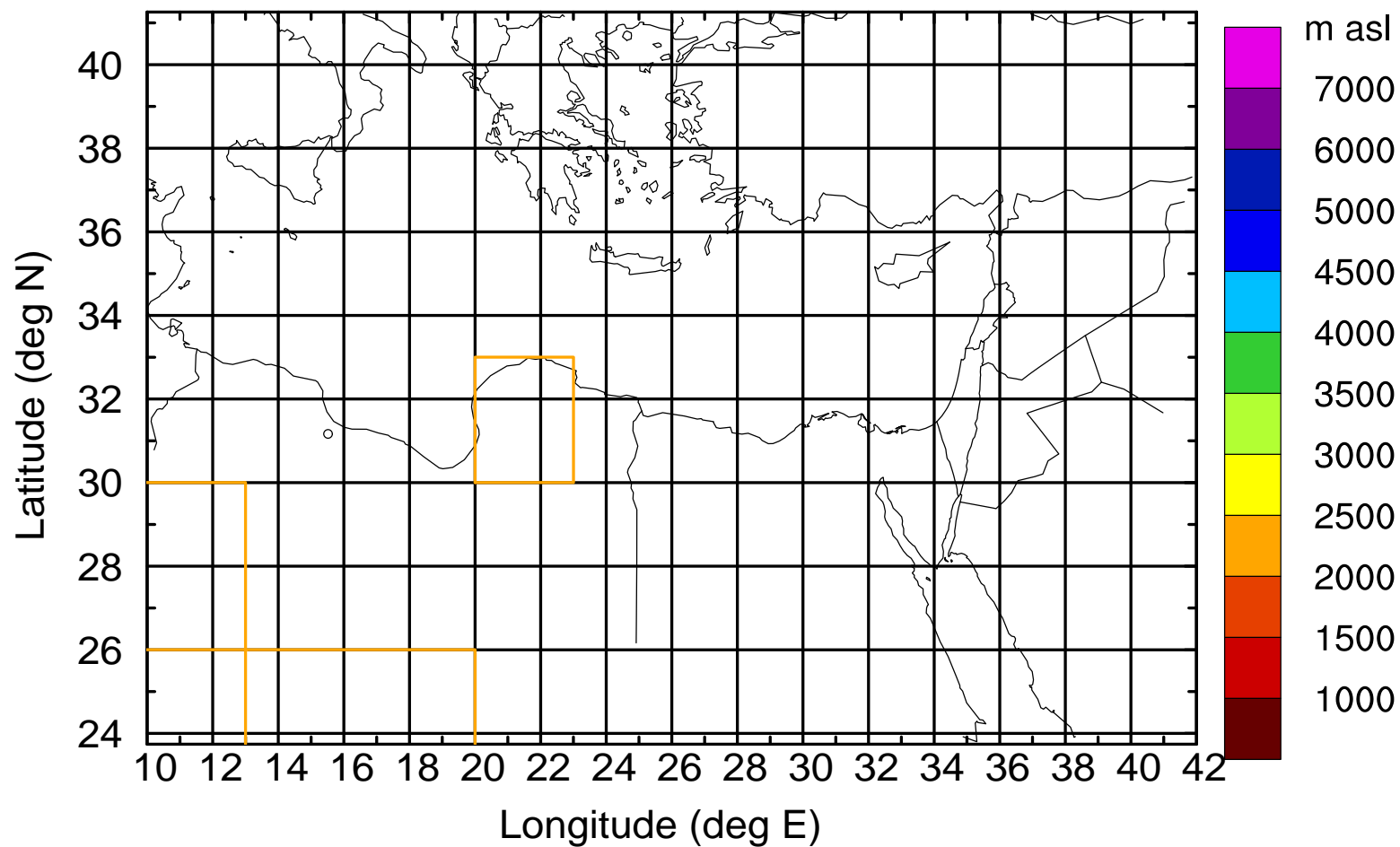
Level #7 of flight 170405a

BWD 20170405/10 -63H = 02/19 UTC



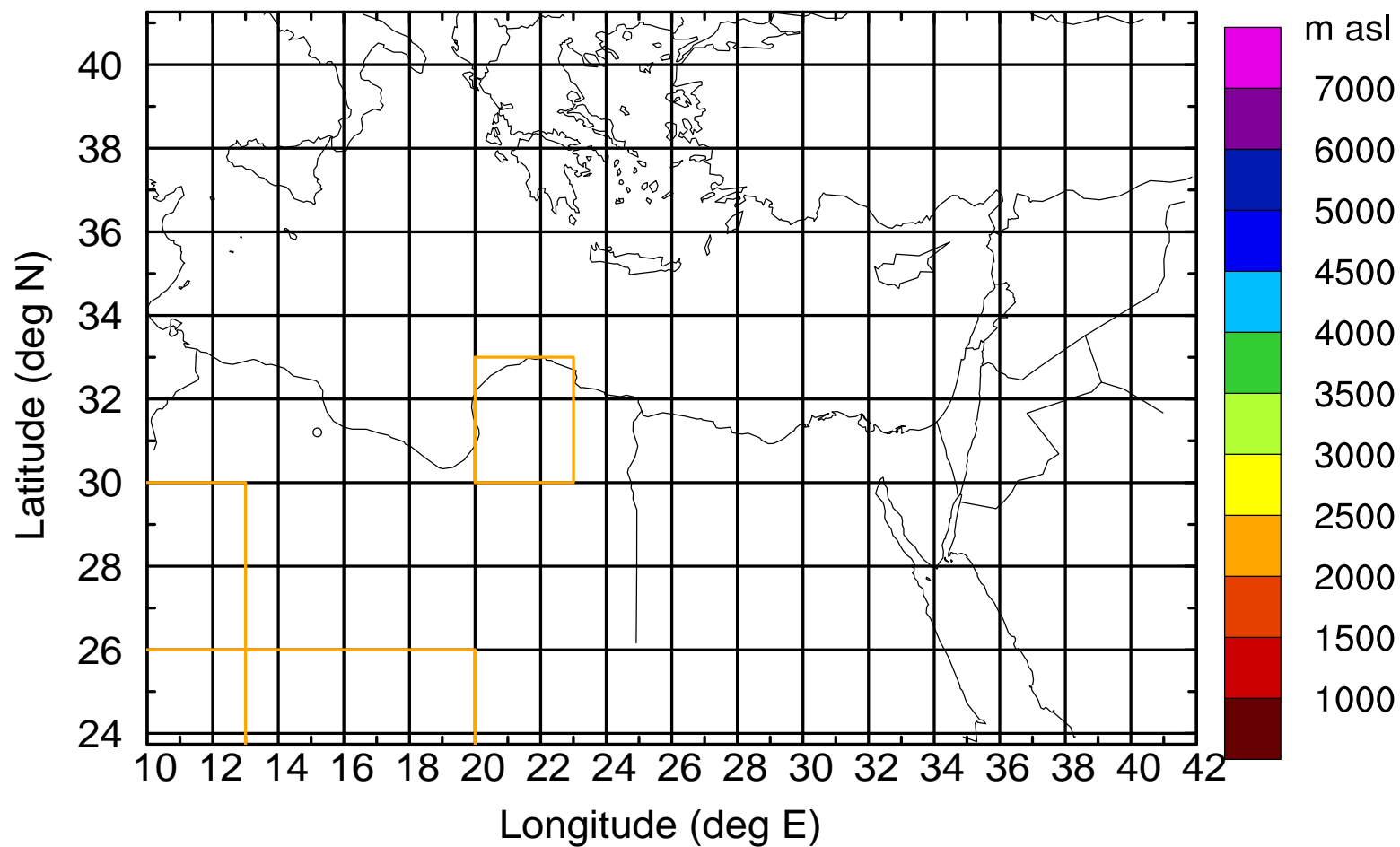
Level #7 of flight 170405a

BWD 20170405/10 -63H = 02/19 UTC



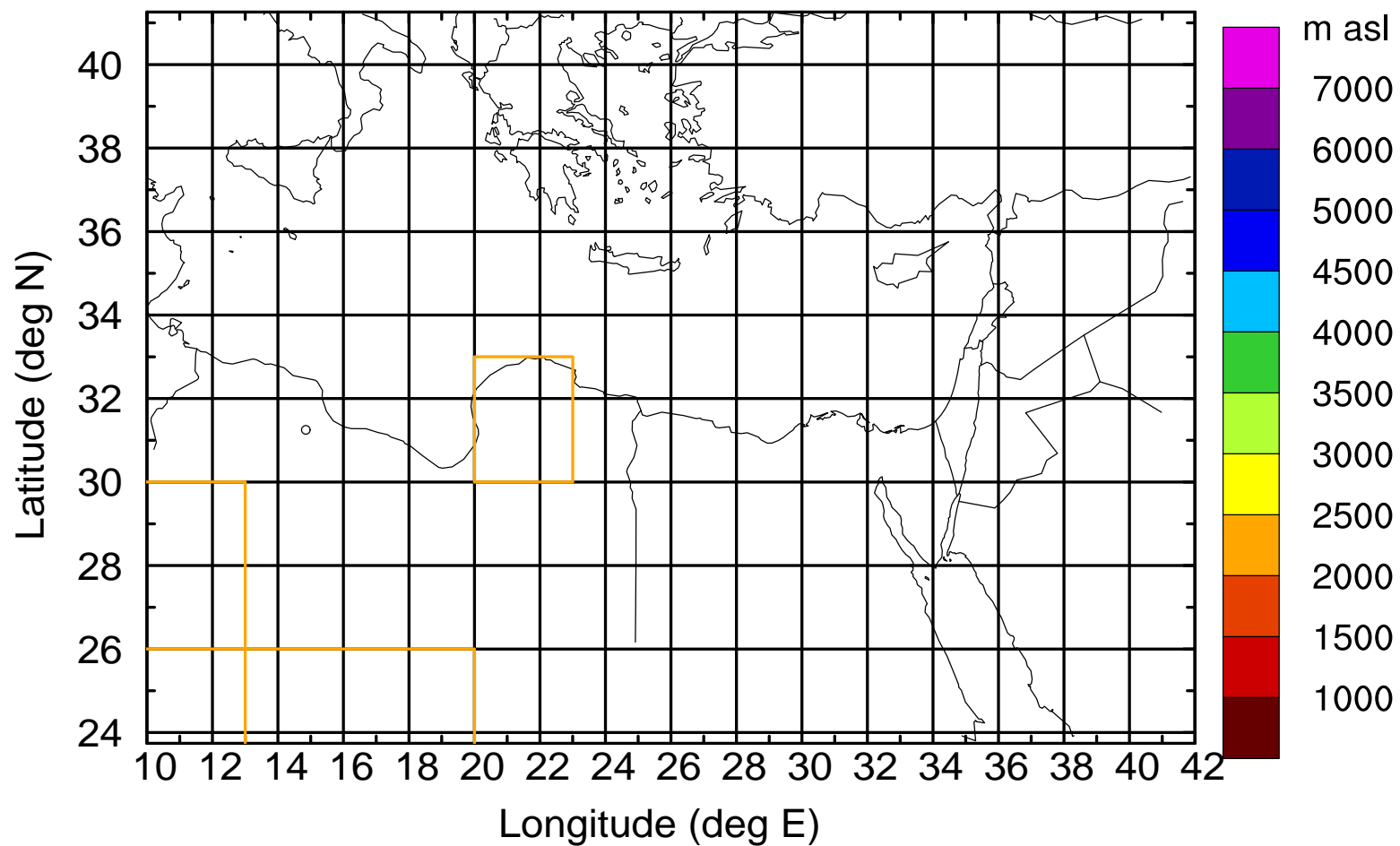
Level #7 of flight 170405a

BWD 20170405/10 -63H = 02/19 UTC



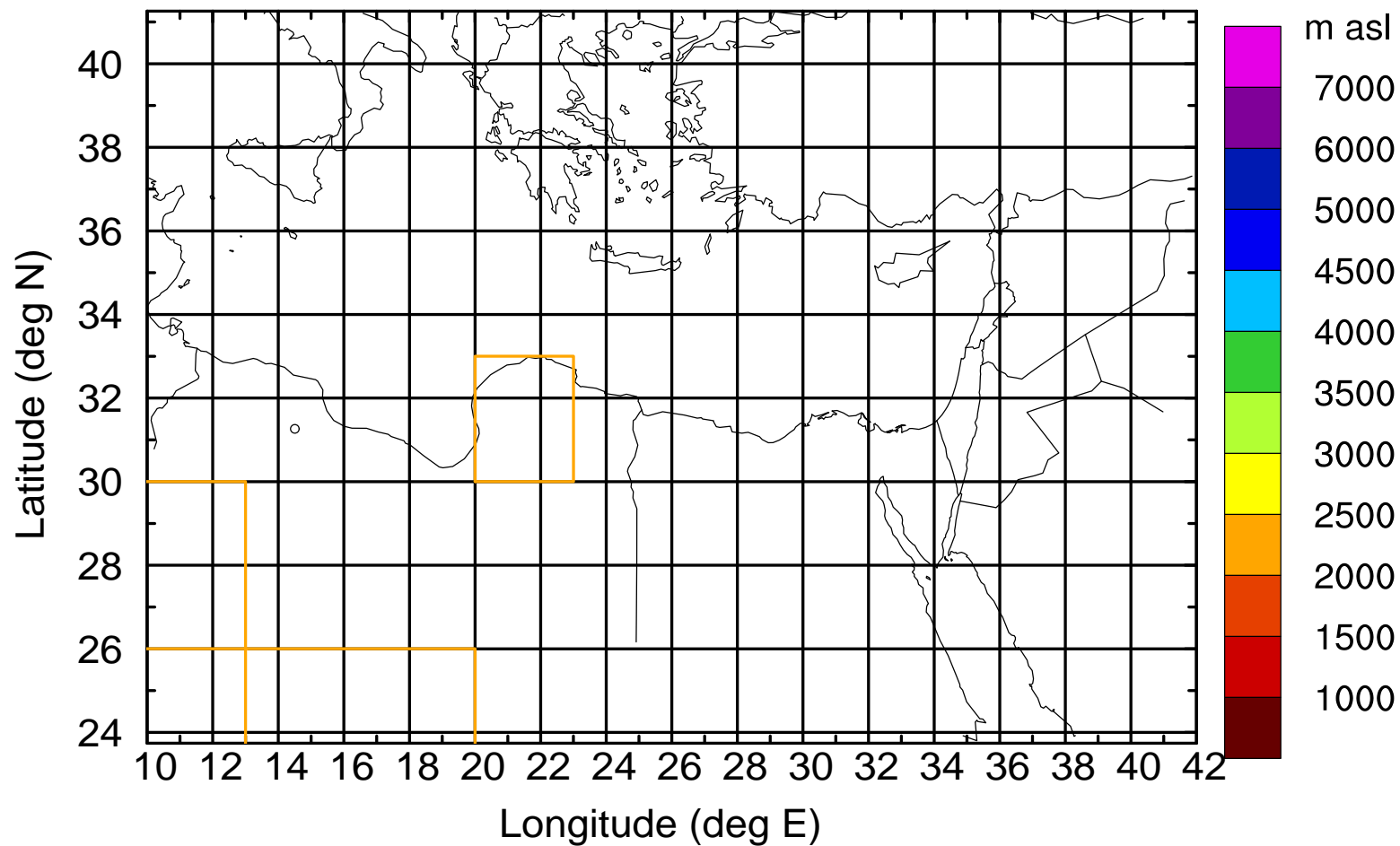
Level #7 of flight 170405a

BWD 20170405/10 -63H = 02/19 UTC



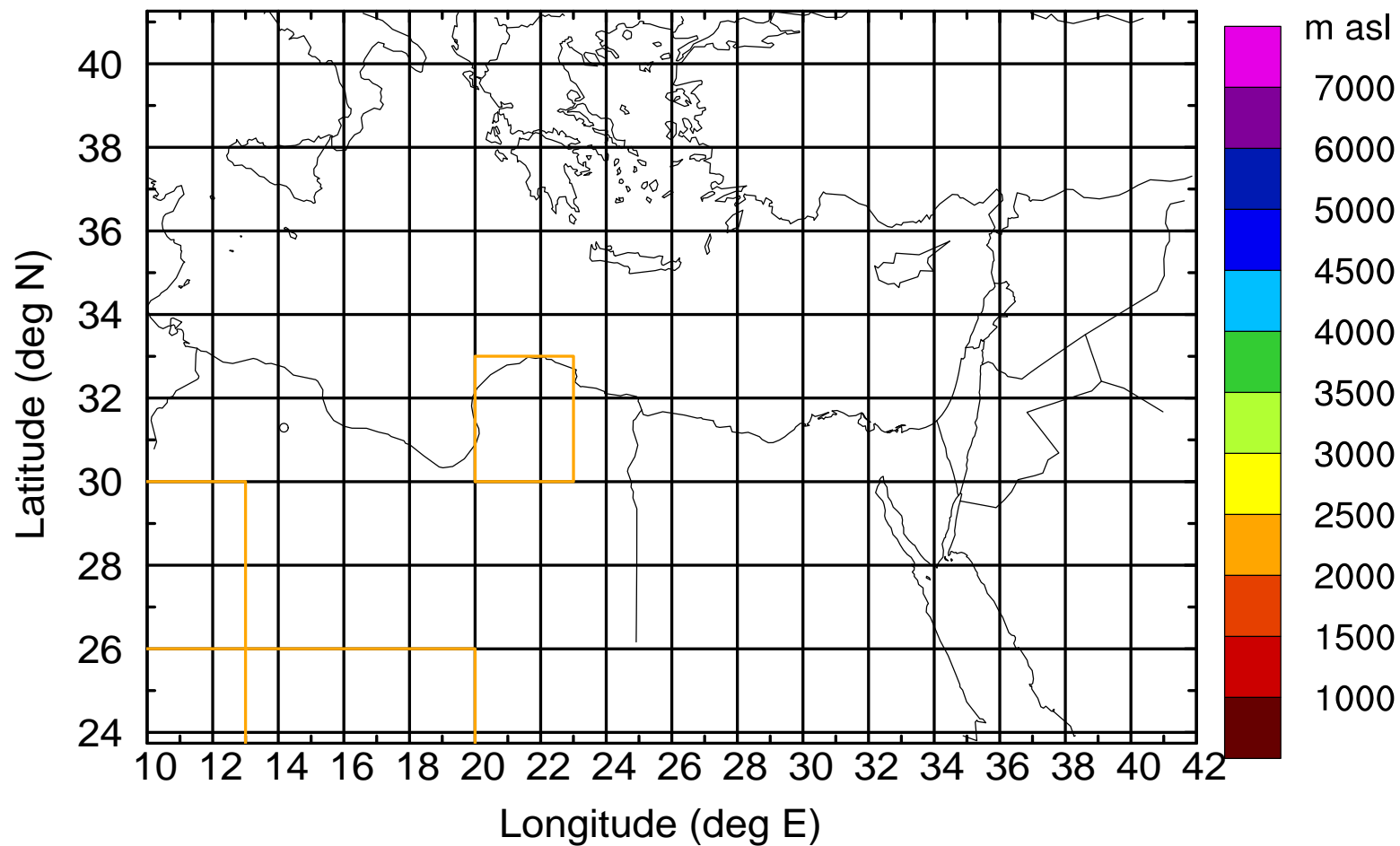
Level #7 of flight 170405a

BWD 20170405/10 -63H = 02/19 UTC



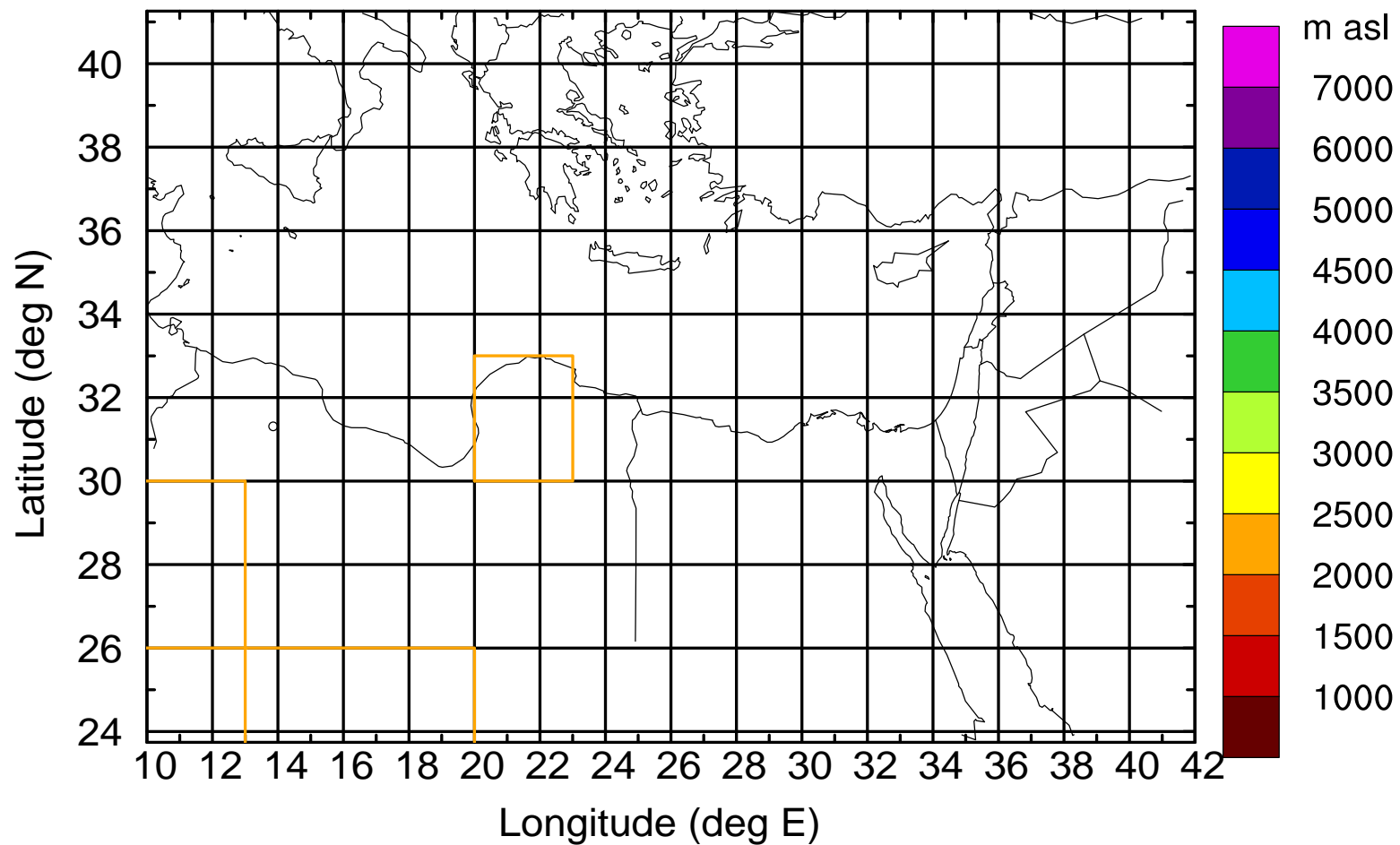
Level #7 of flight 170405a

BWD 20170405/10 -63H = 02/19 UTC



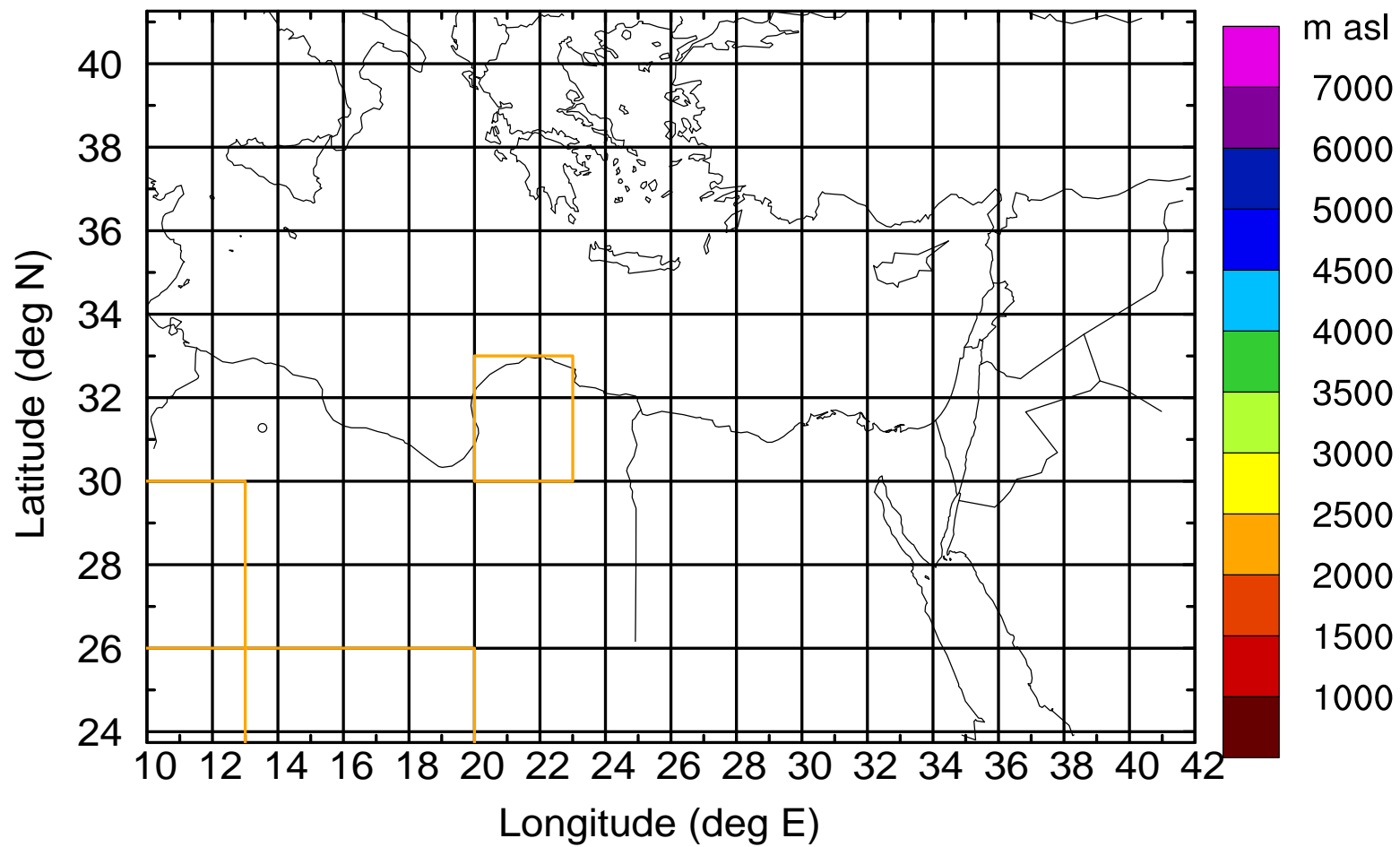
Level #7 of flight 170405a

BWD 20170405/10 -63H = 02/19 UTC



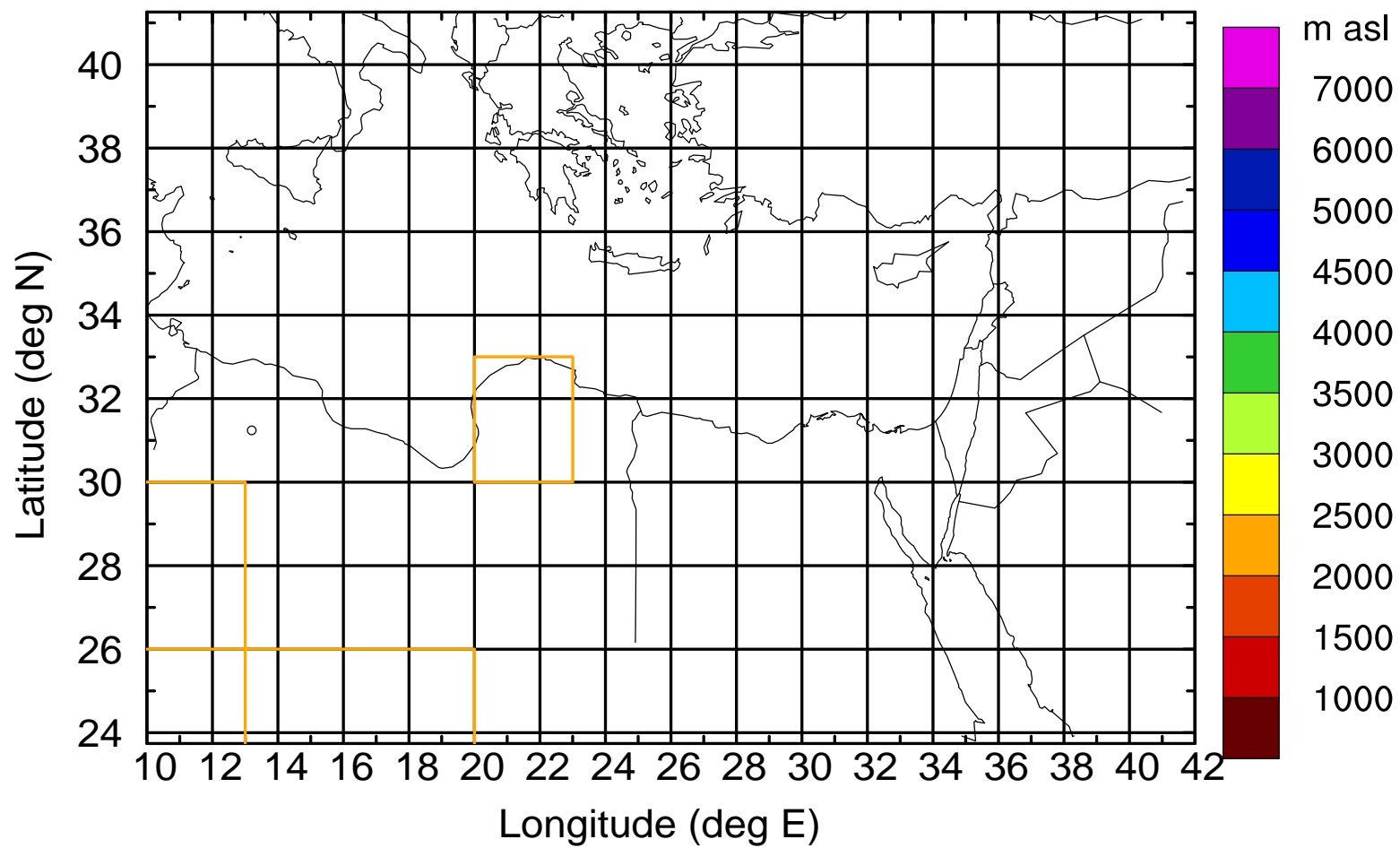
Level #7 of flight 170405a

BWD 20170405/10 -63H = 02/19 UTC



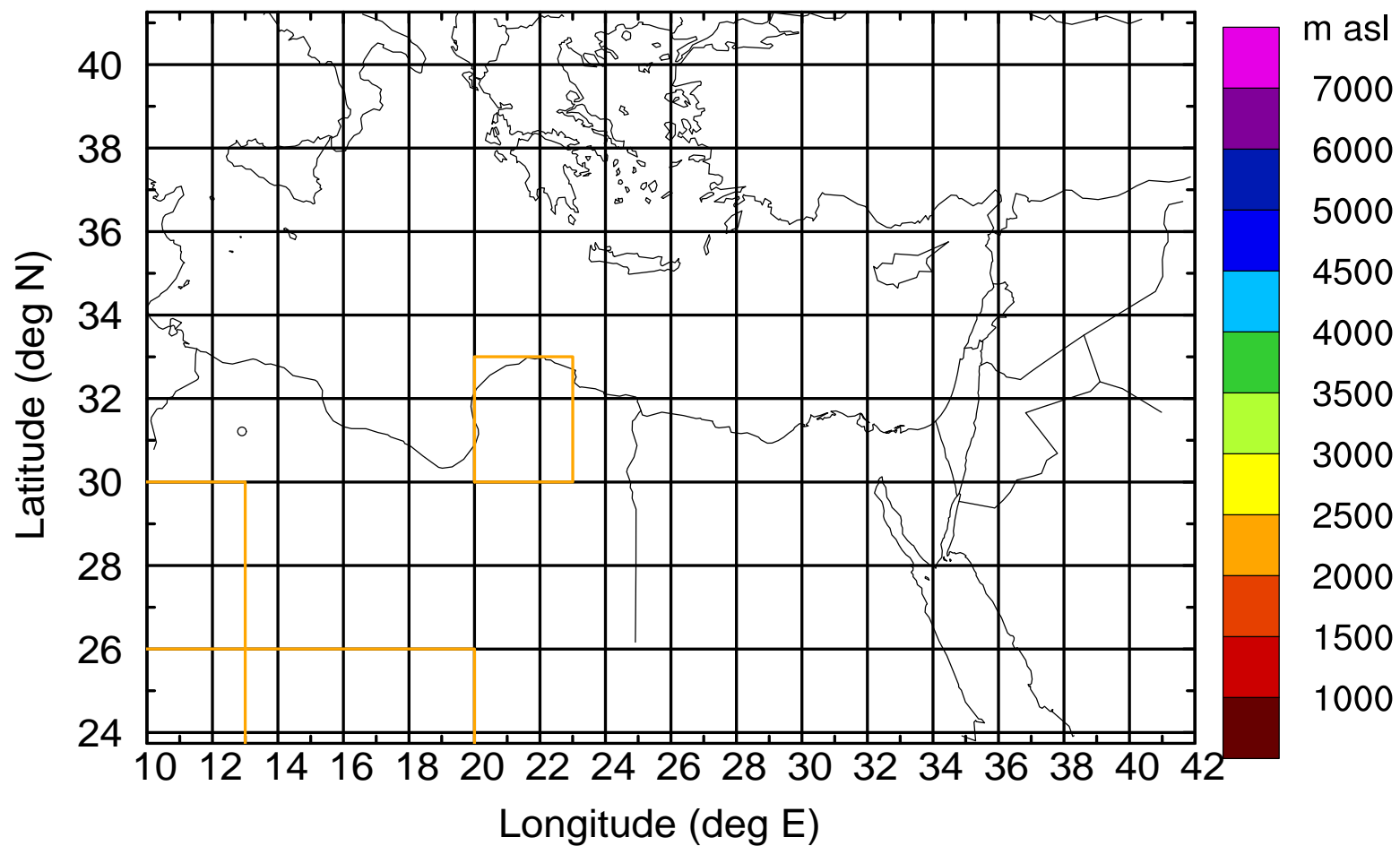
Level #7 of flight 170405a

BWD 20170405/10 -63H = 02/19 UTC



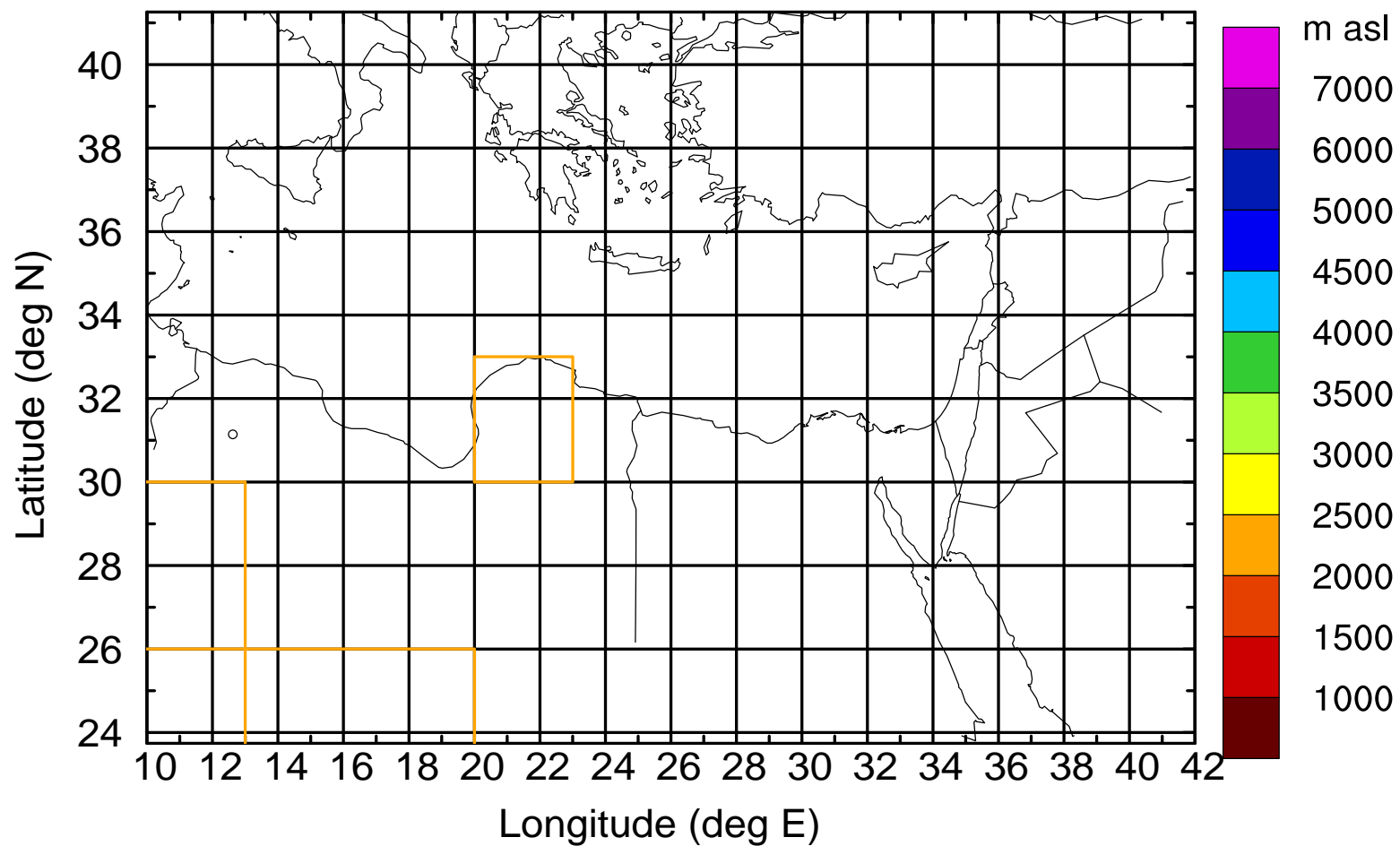
Level #7 of flight 170405a

BWD 20170405/10 -63H = 02/19 UTC



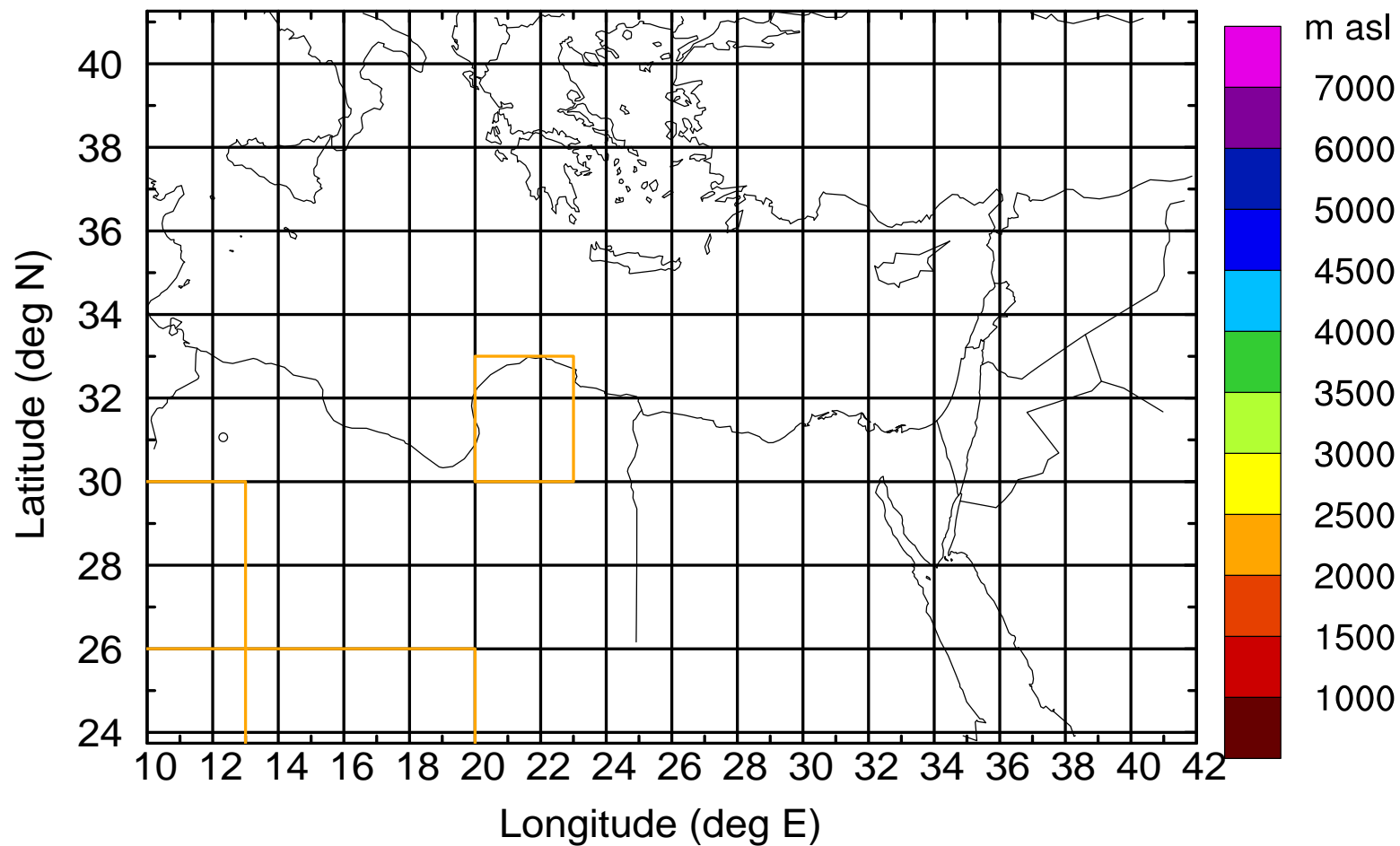
Level #7 of flight 170405a

BWD 20170405/10 -63H = 02/19 UTC



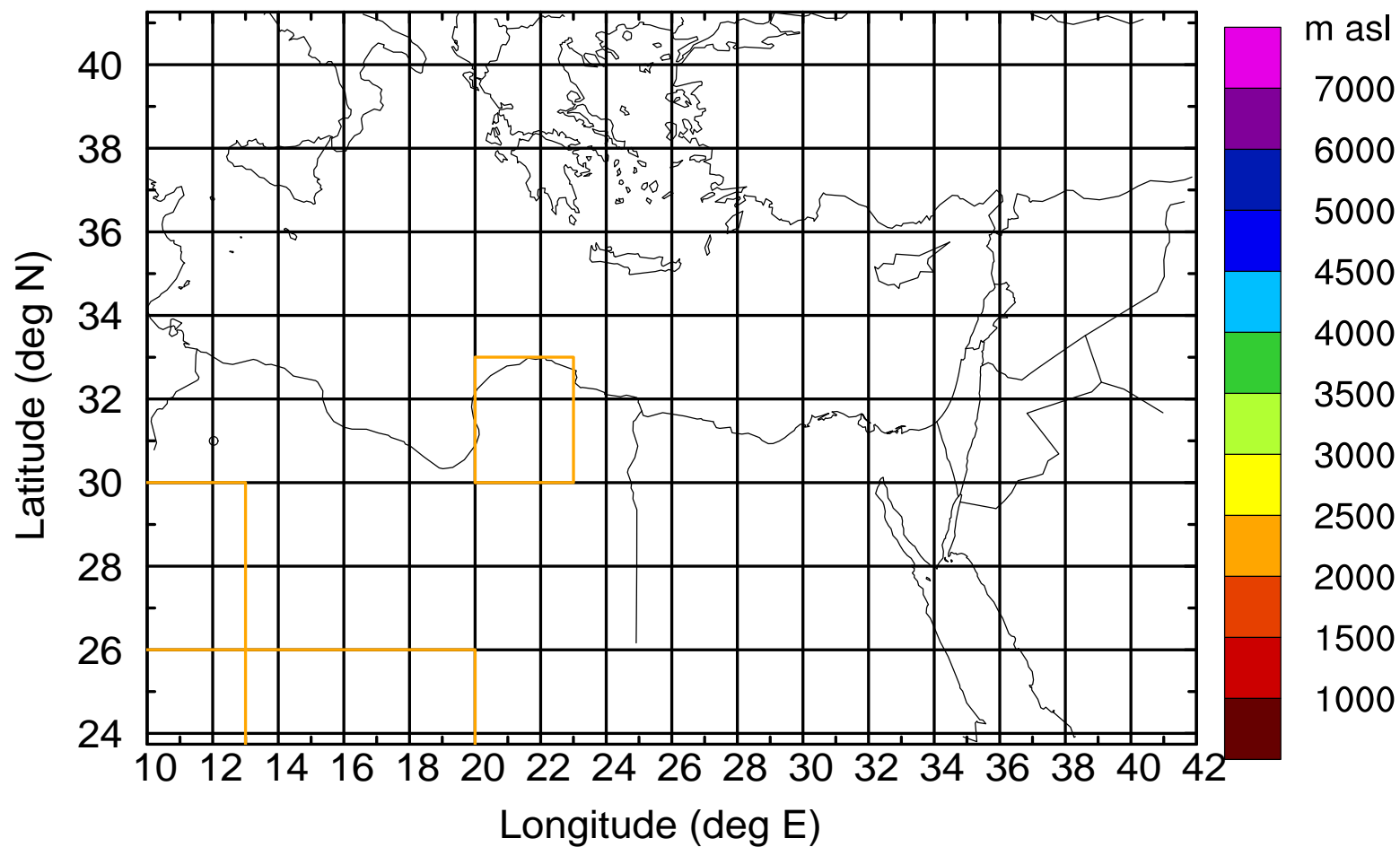
Level #7 of flight 170405a

BWD 20170405/10 -63H = 02/19 UTC



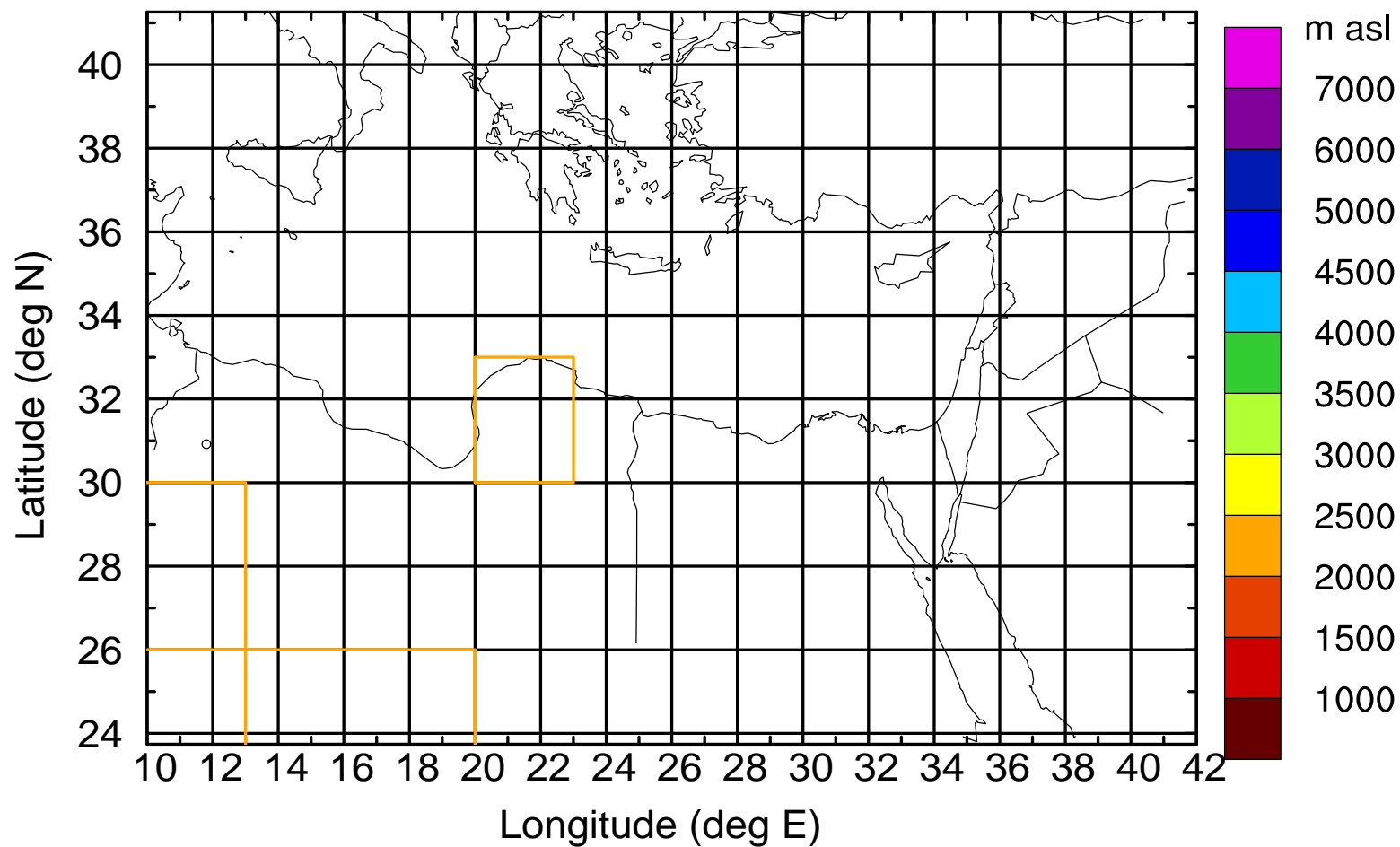
Level #7 of flight 170405a

BWD 20170405/10 -63H = 02/19 UTC



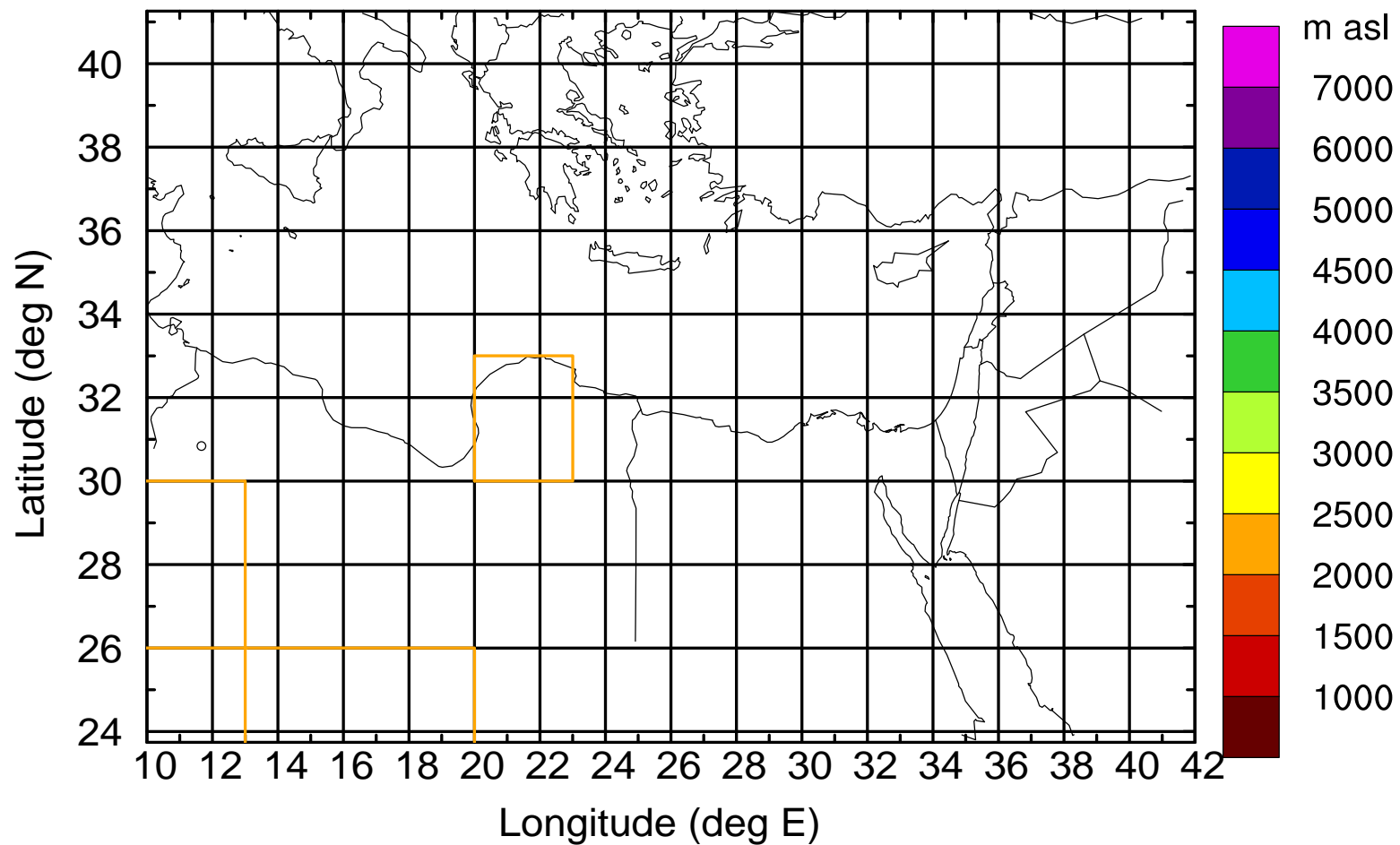
Level #7 of flight 170405a

BWD 20170405/10 -63H = 02/19 UTC



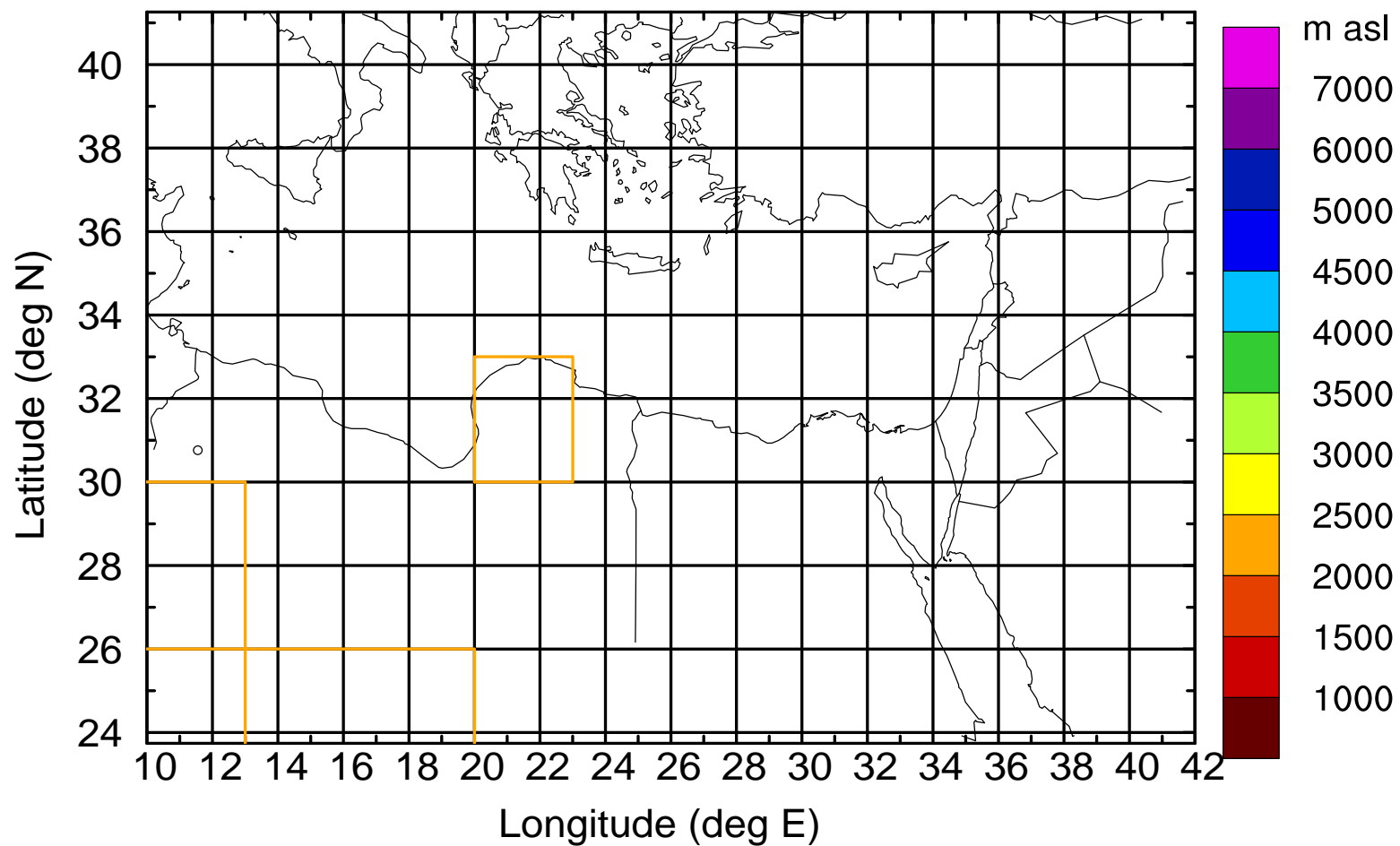
Level #7 of flight 170405a

BWD 20170405/10 -63H = 02/19 UTC



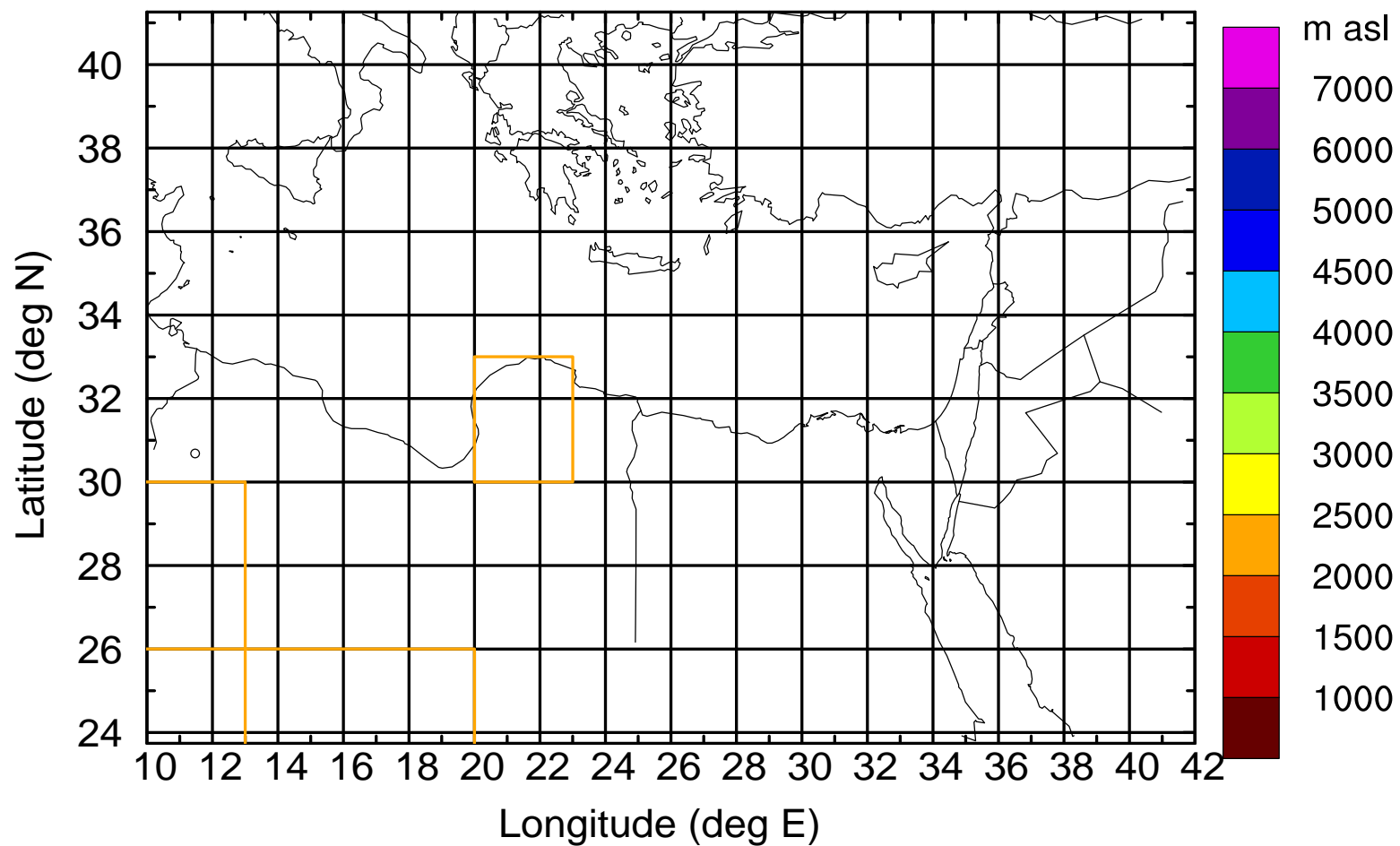
Level #7 of flight 170405a

BWD 20170405/10 -63H = 02/19 UTC



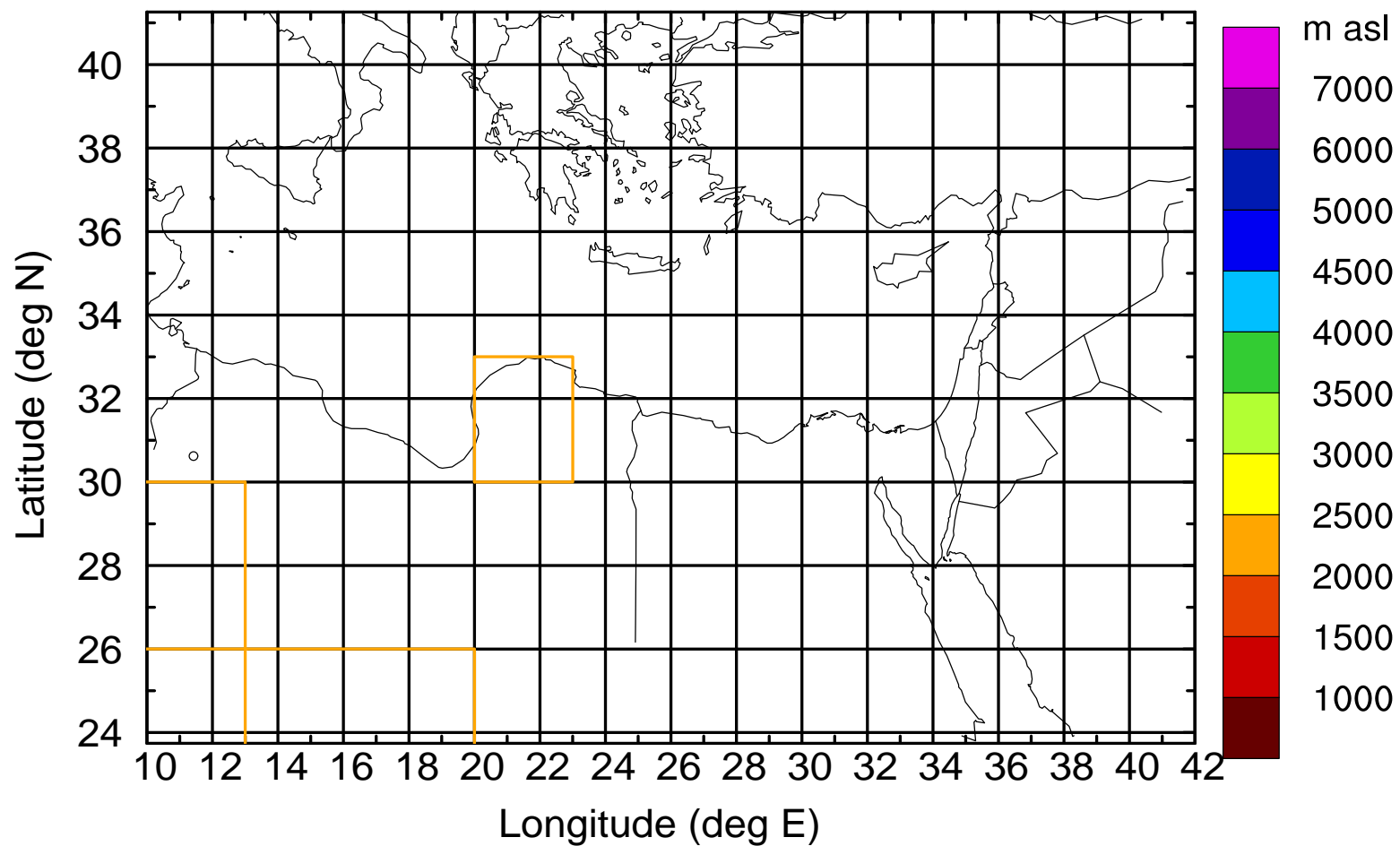
Level #7 of flight 170405a

BWD 20170405/10 -63H = 02/19 UTC



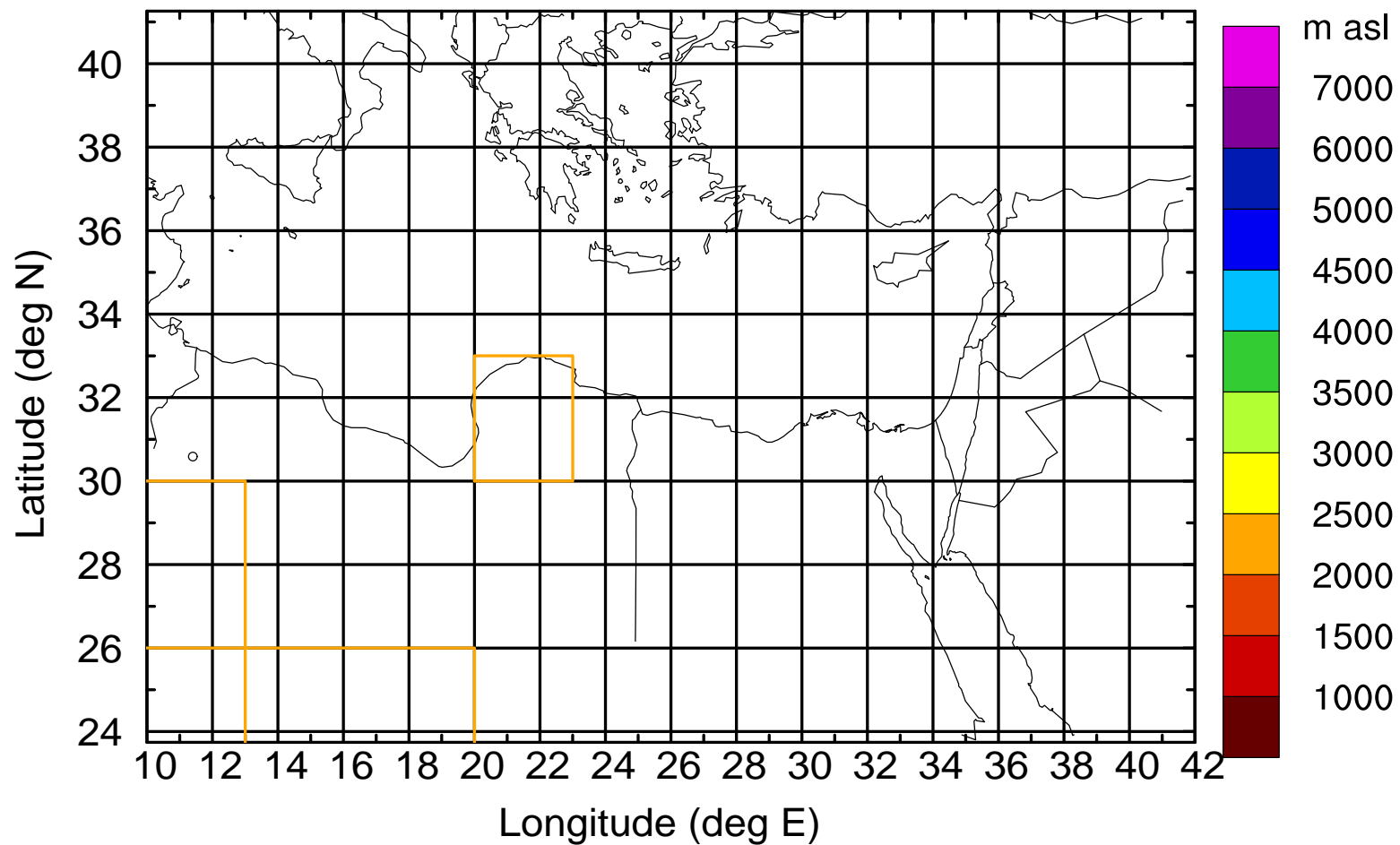
Level #7 of flight 170405a

BWD 20170405/10 -63H = 02/19 UTC



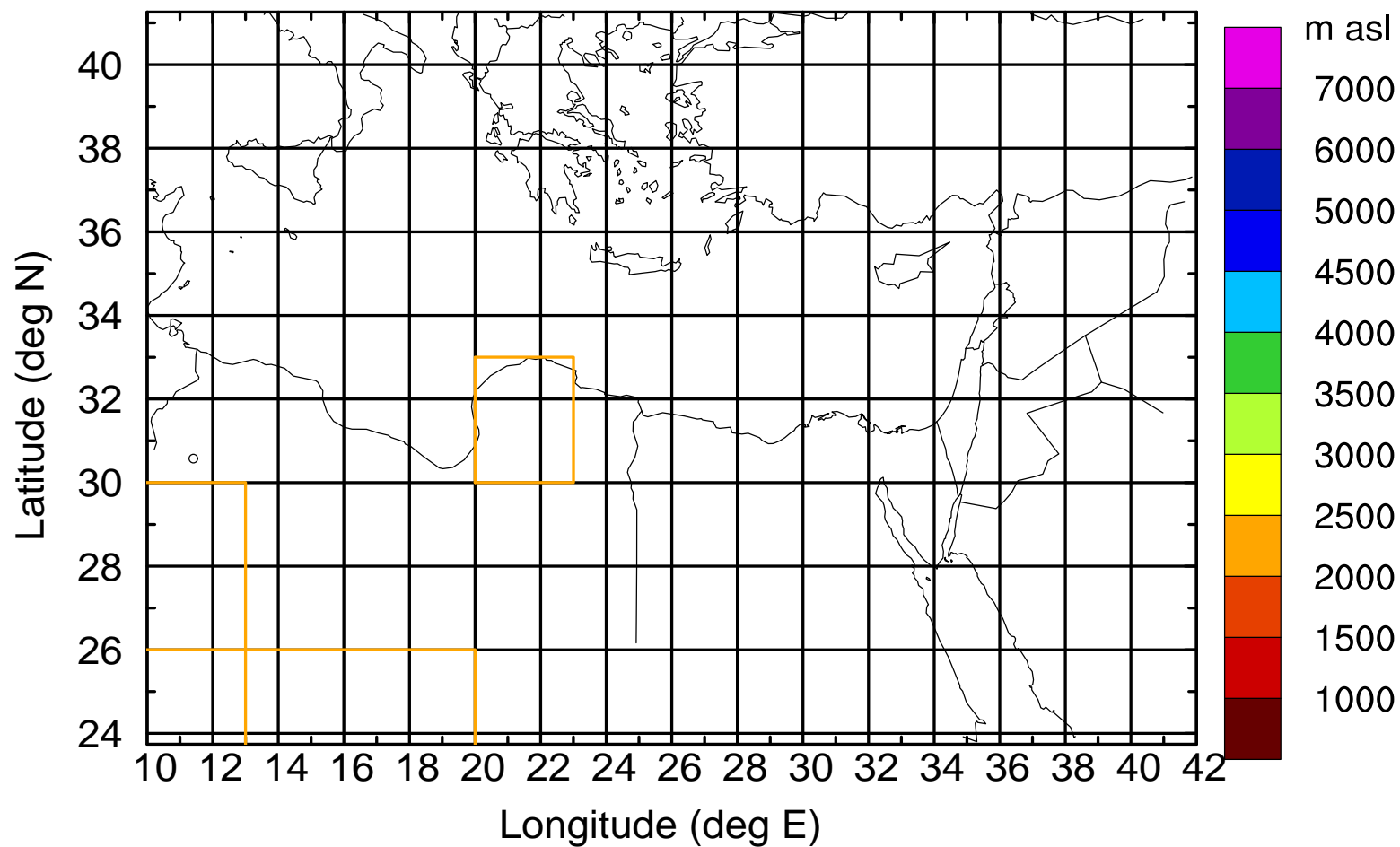
Level #7 of flight 170405a

BWD 20170405/10 -63H = 02/19 UTC



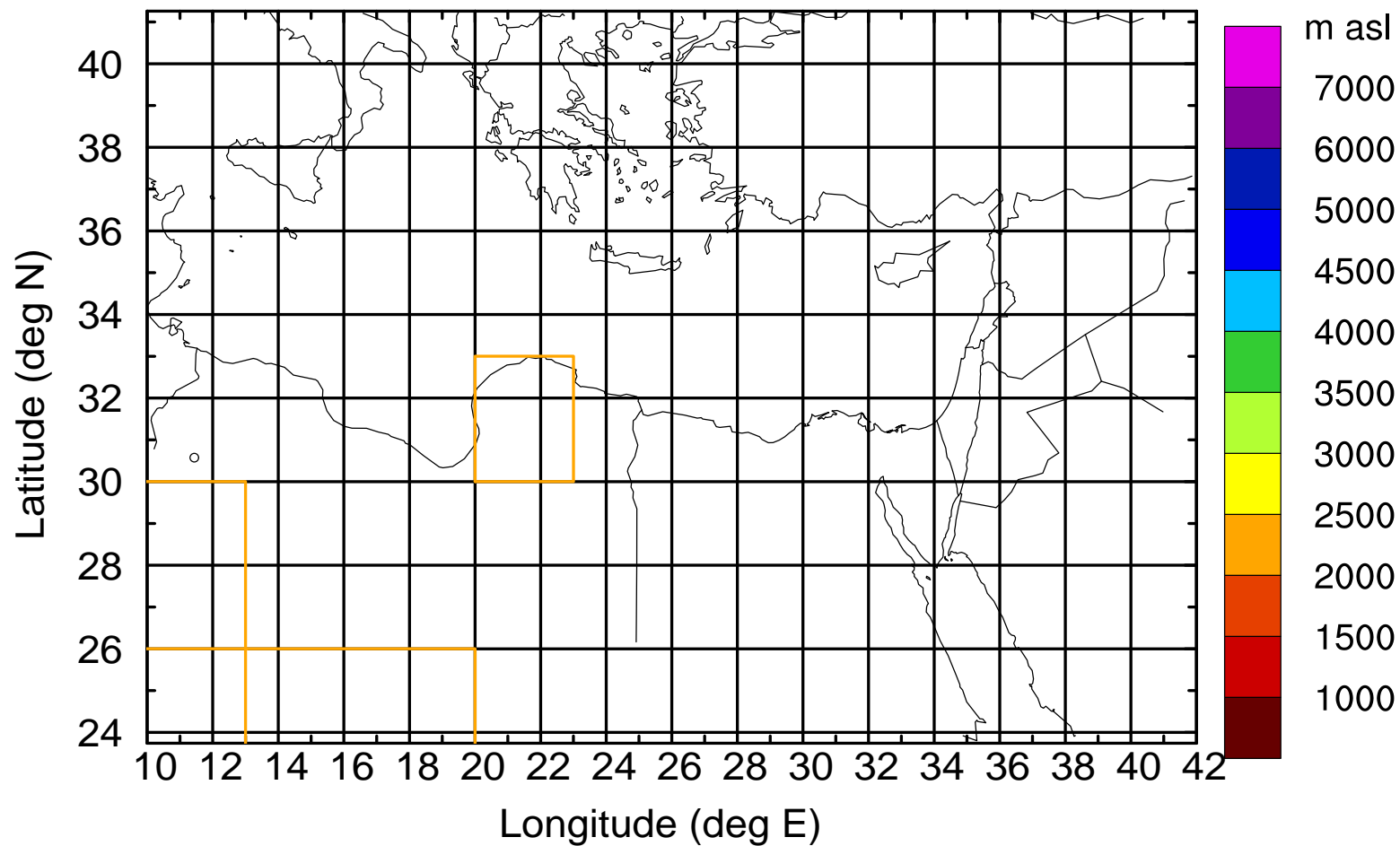
Level #7 of flight 170405a

BWD 20170405/10 -63H = 02/19 UTC



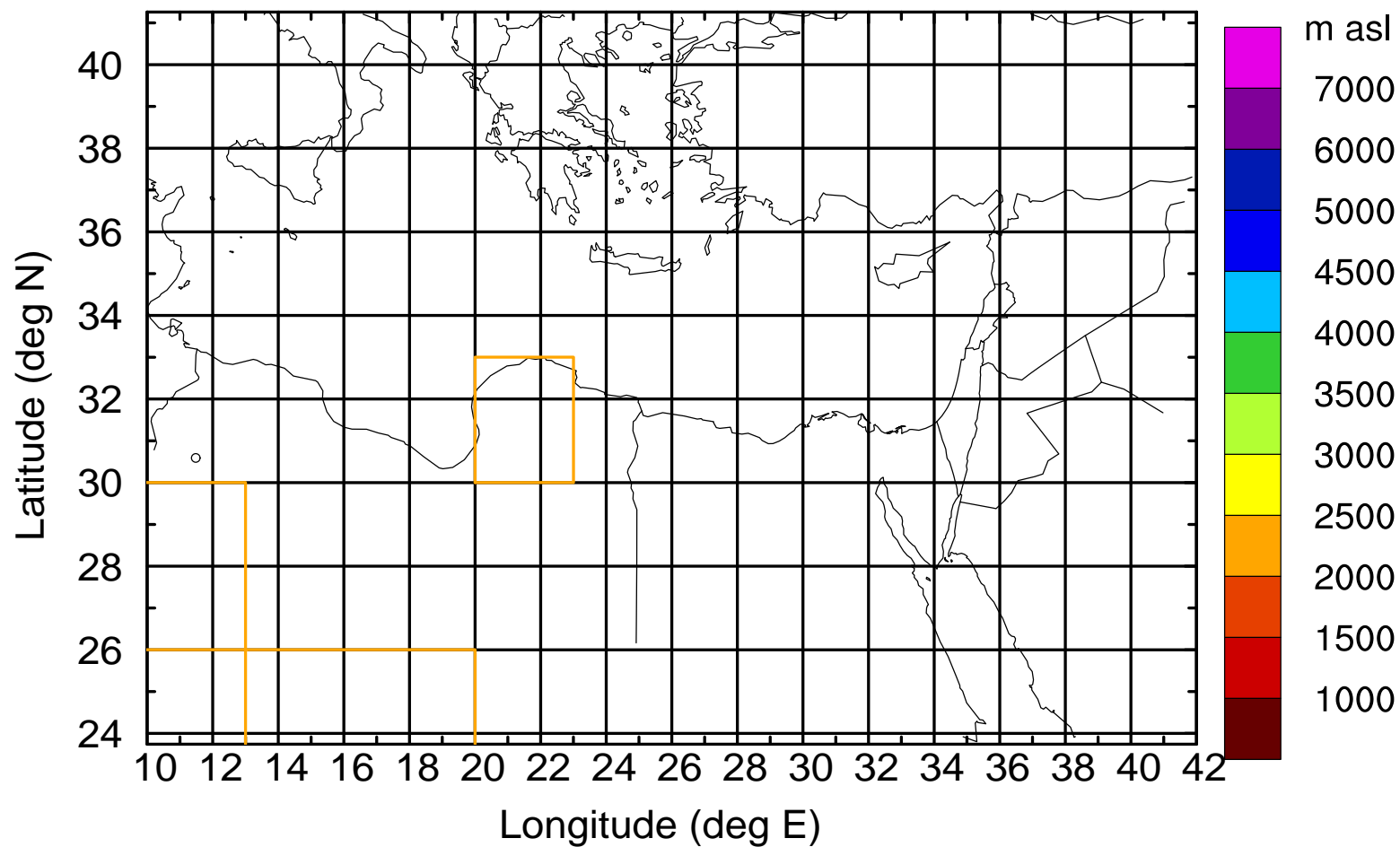
Level #7 of flight 170405a

BWD 20170405/10 -63H = 02/19 UTC



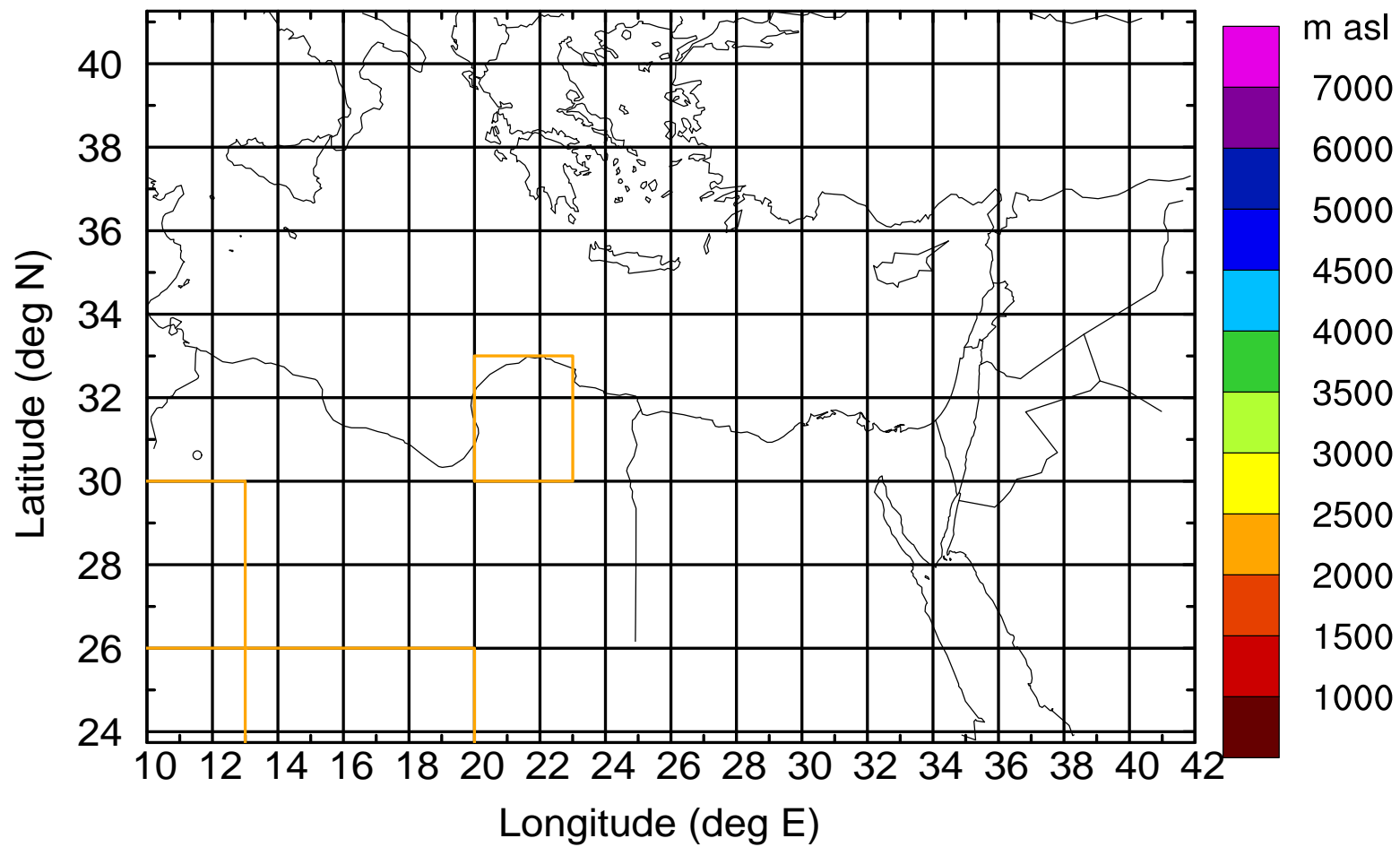
Level #7 of flight 170405a

BWD 20170405/10 -63H = 02/19 UTC



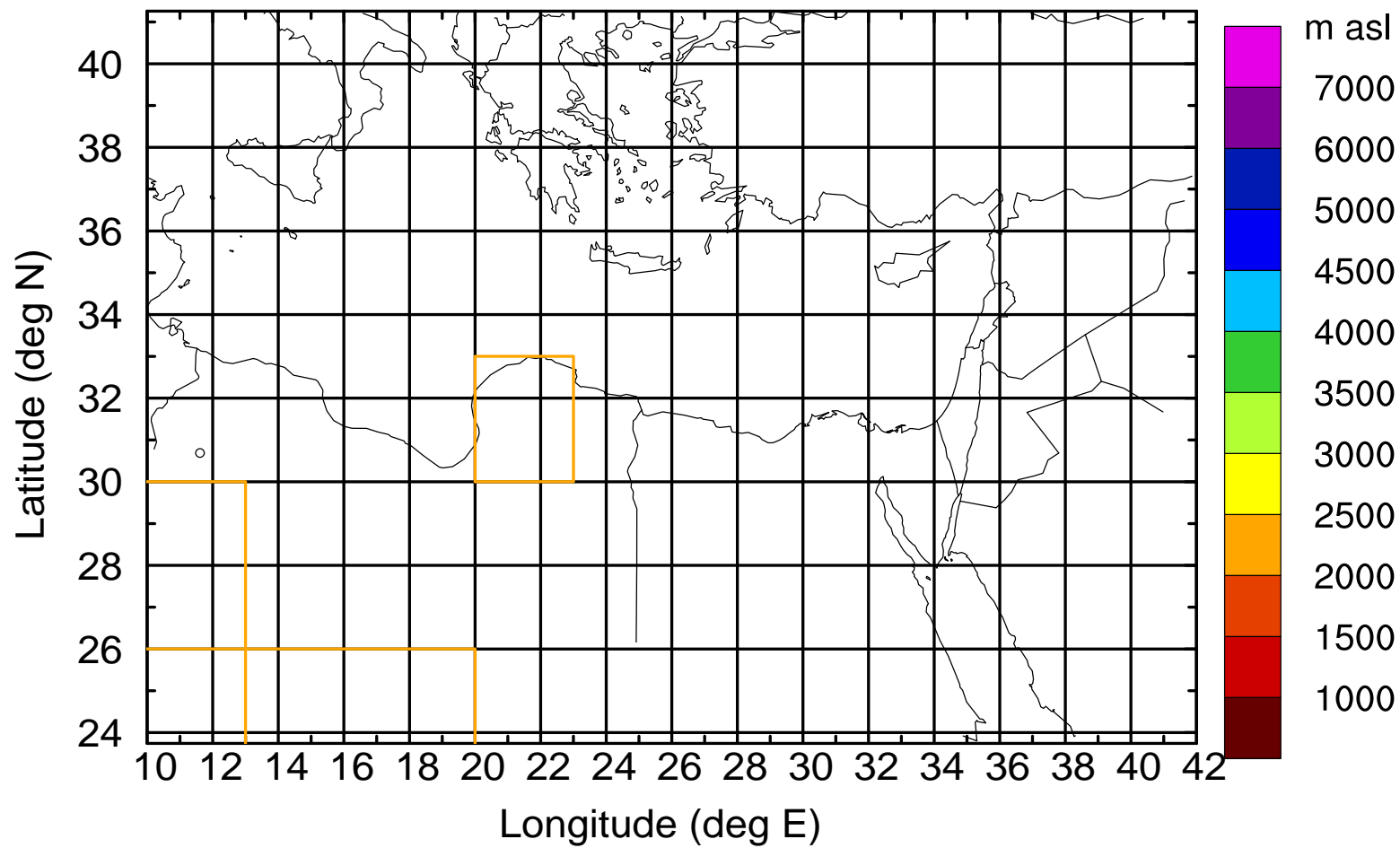
Level #7 of flight 170405a

BWD 20170405/10 -63H = 02/19 UTC



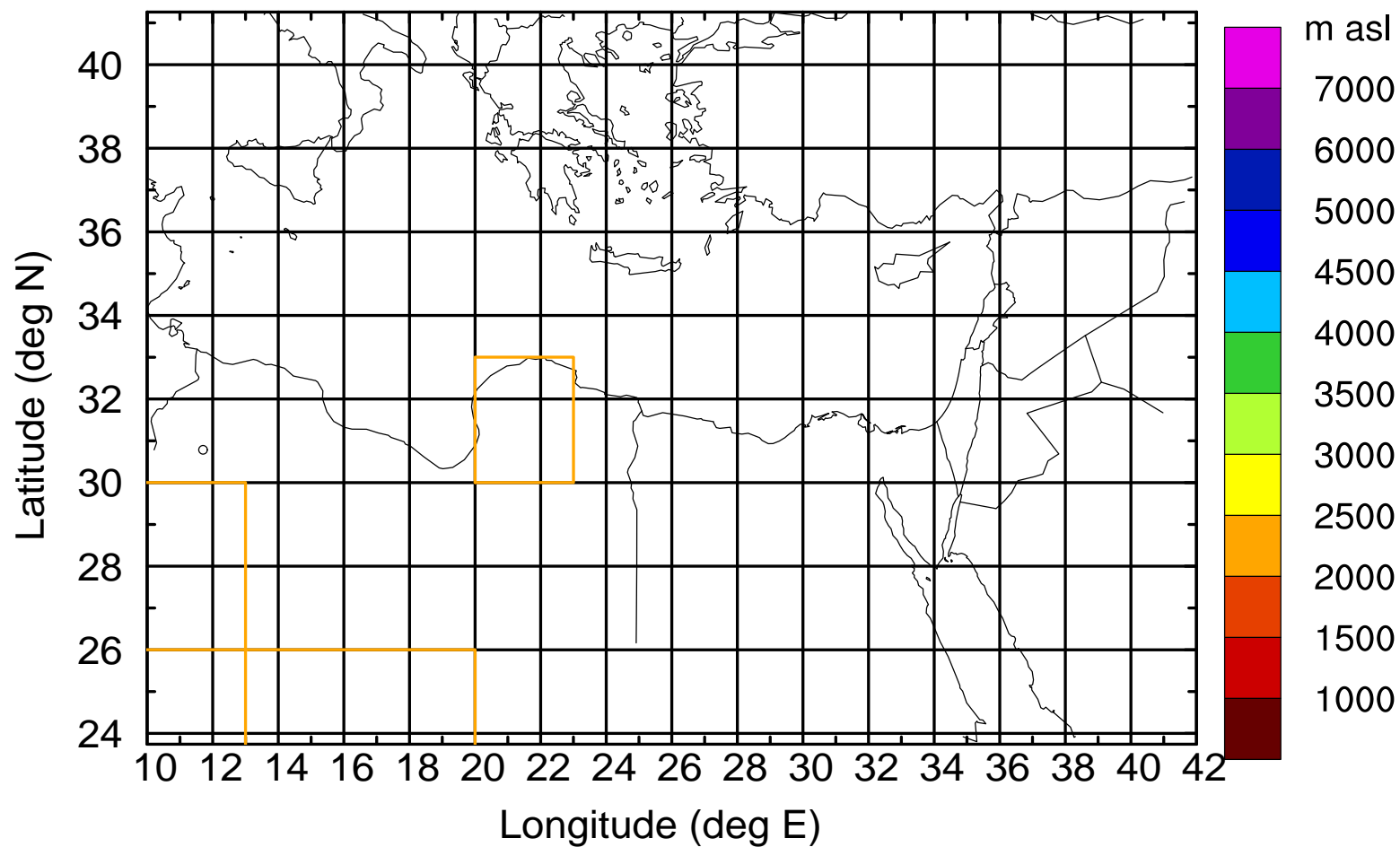
Level #7 of flight 170405a

BWD 20170405/10 -63H = 02/19 UTC



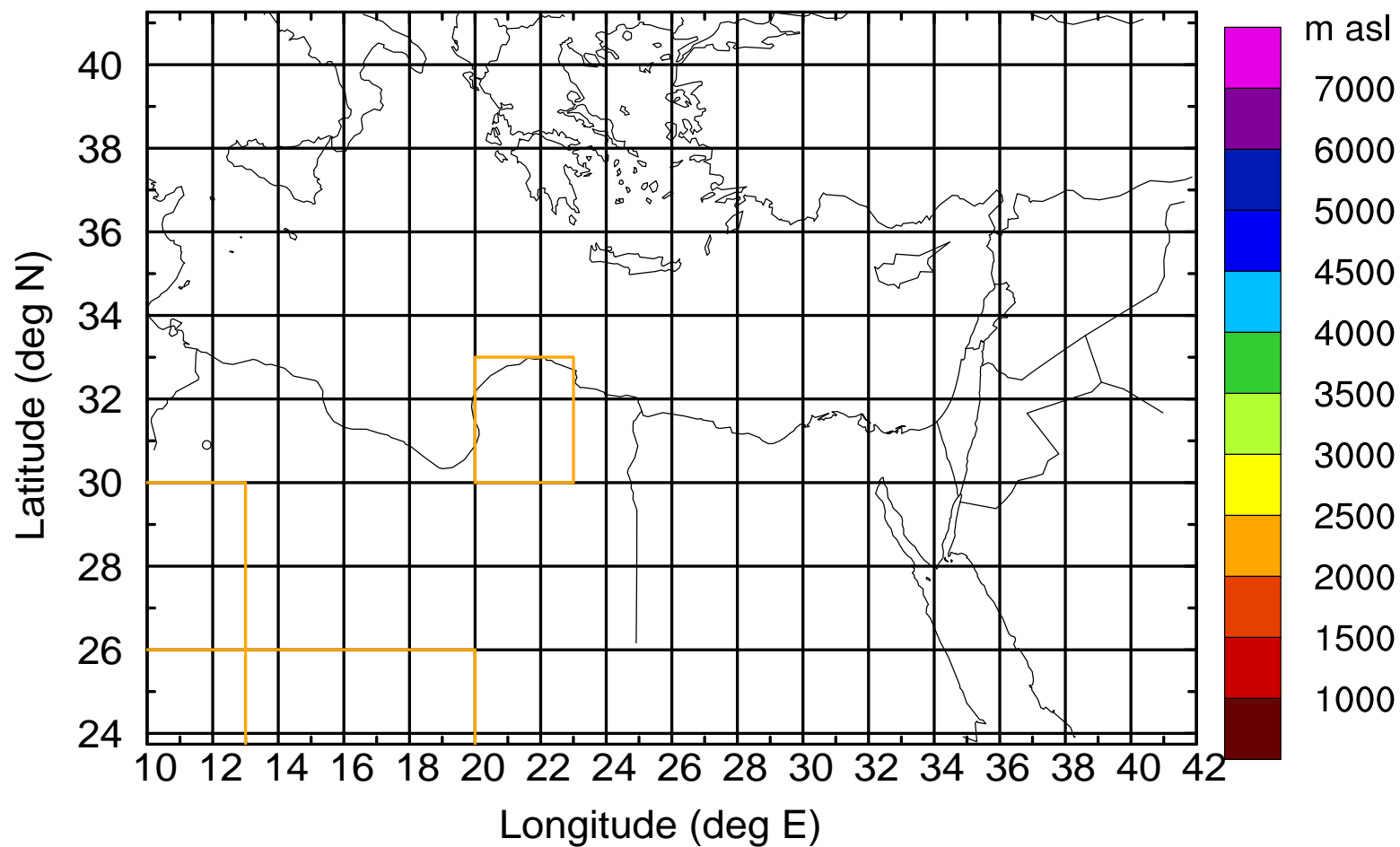
Level #7 of flight 170405a

BWD 20170405/10 -63H = 02/19 UTC



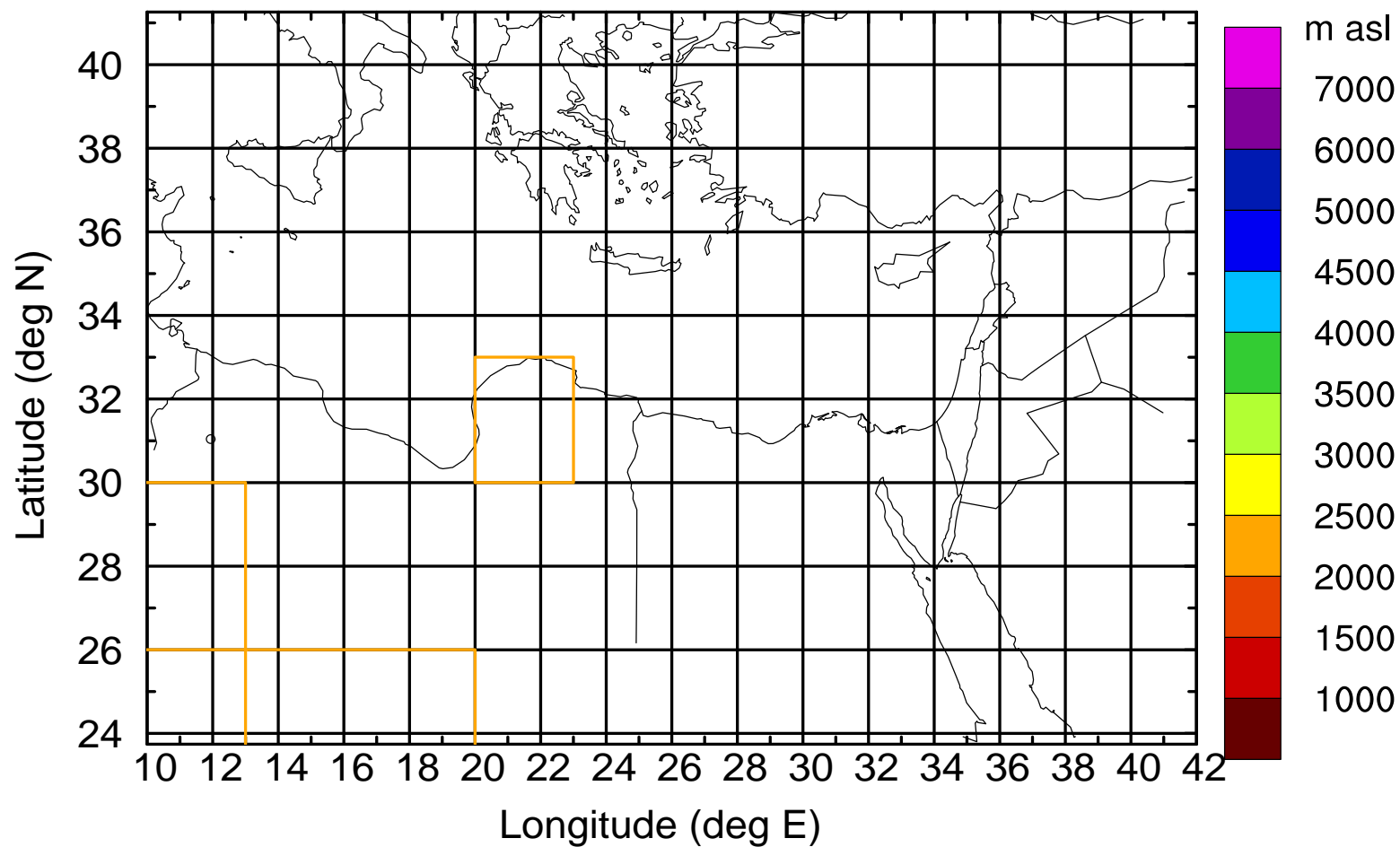
Level #7 of flight 170405a

BWD 20170405/10 -63H = 02/19 UTC



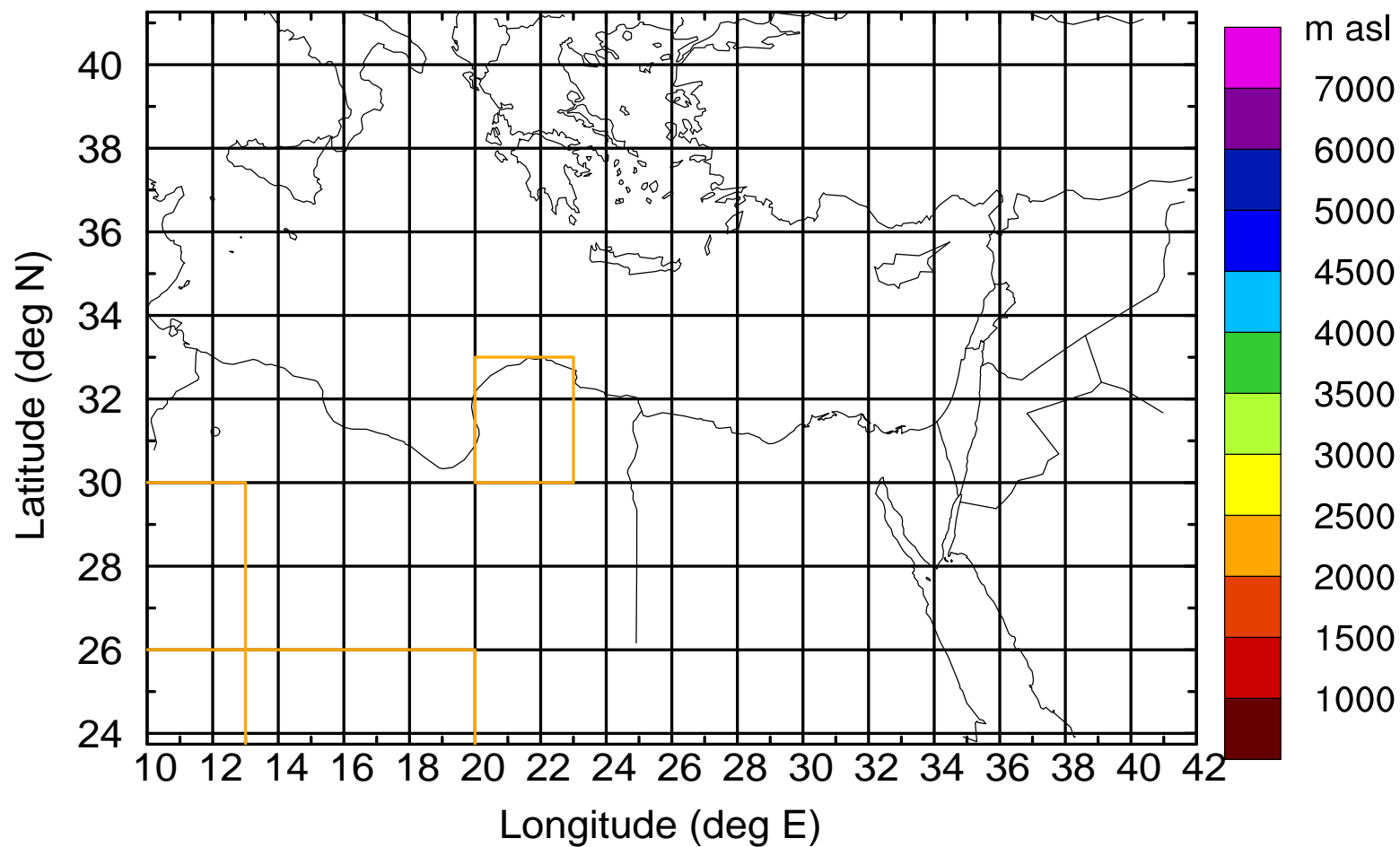
Level #7 of flight 170405a

BWD 20170405/10 -63H = 02/19 UTC



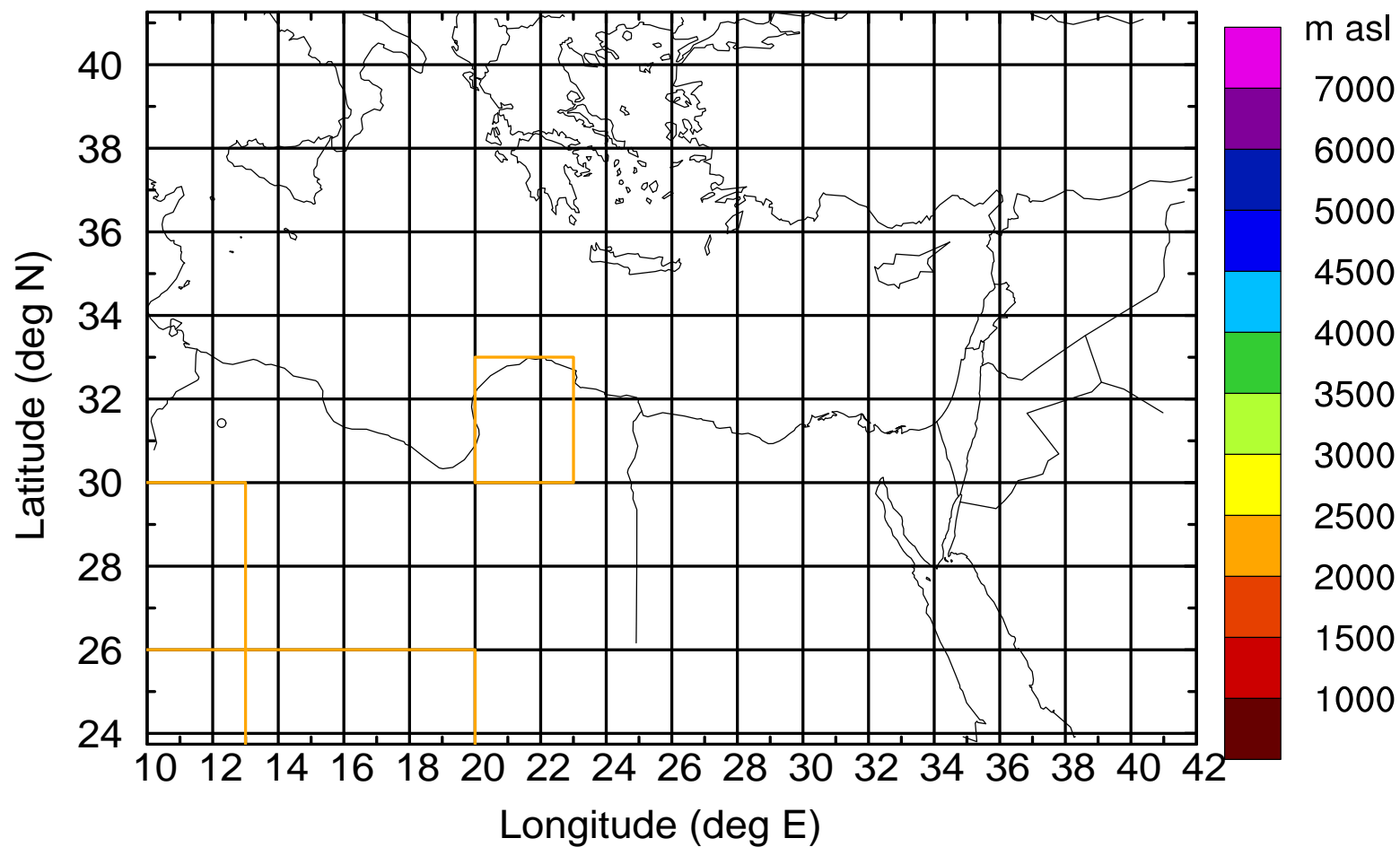
Level #7 of flight 170405a

BWD 20170405/10 -63H = 02/19 UTC



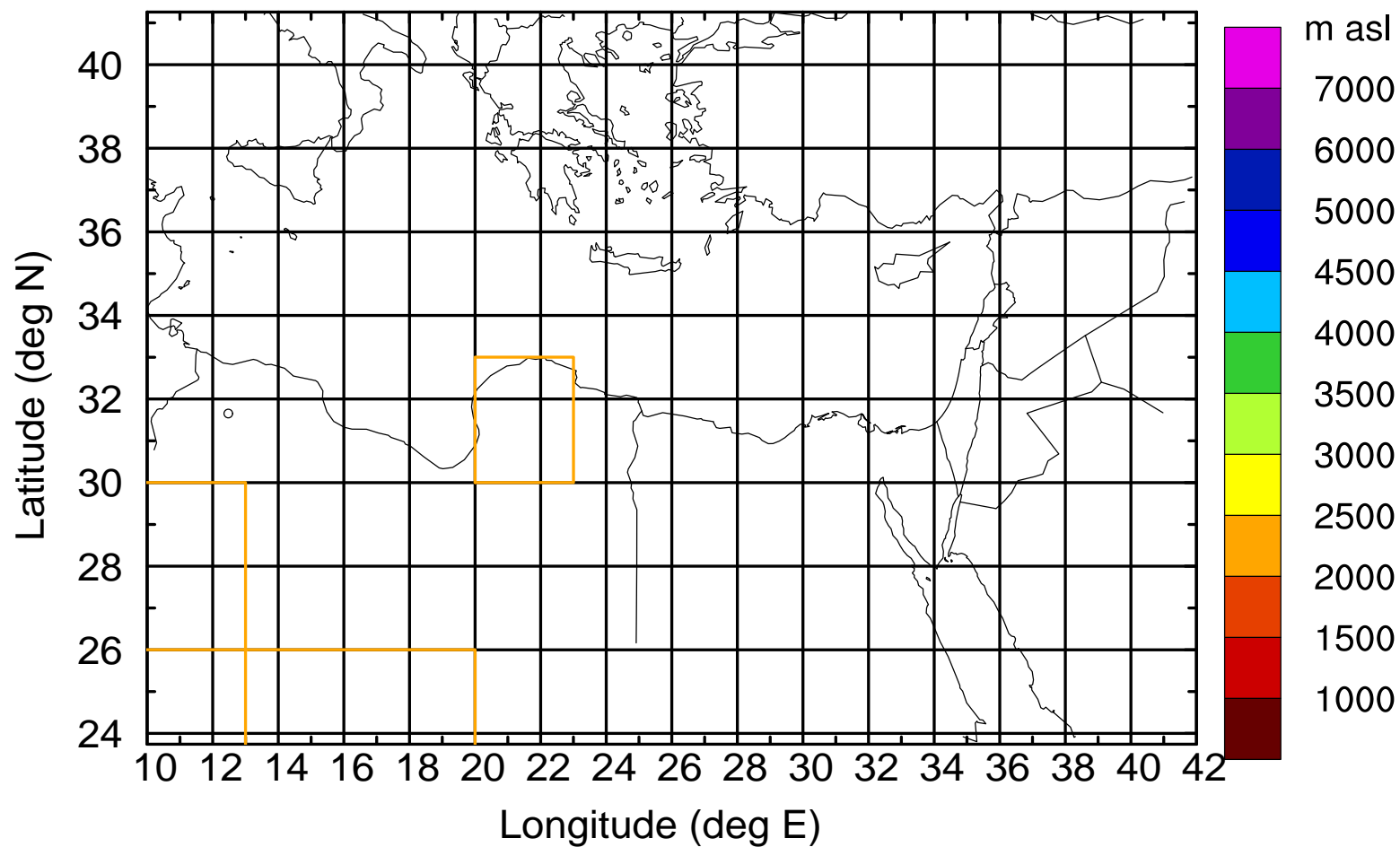
Level #7 of flight 170405a

BWD 20170405/10 -63H = 02/19 UTC



Level #7 of flight 170405a

BWD 20170405/10 -63H = 02/19 UTC



Level #7 of flight 170405a

BWD 20170405/10 -63H = 02/19 UTC

