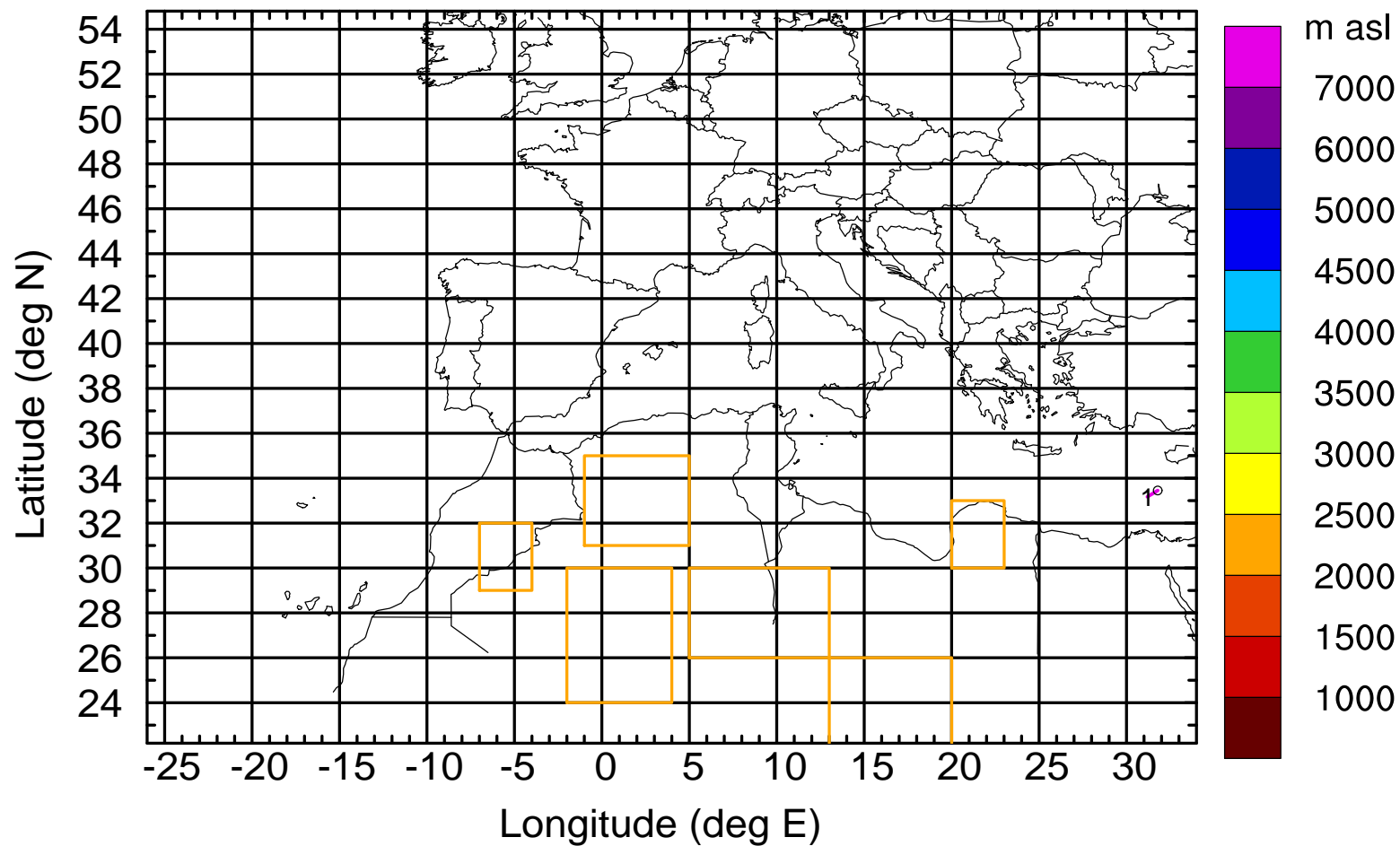




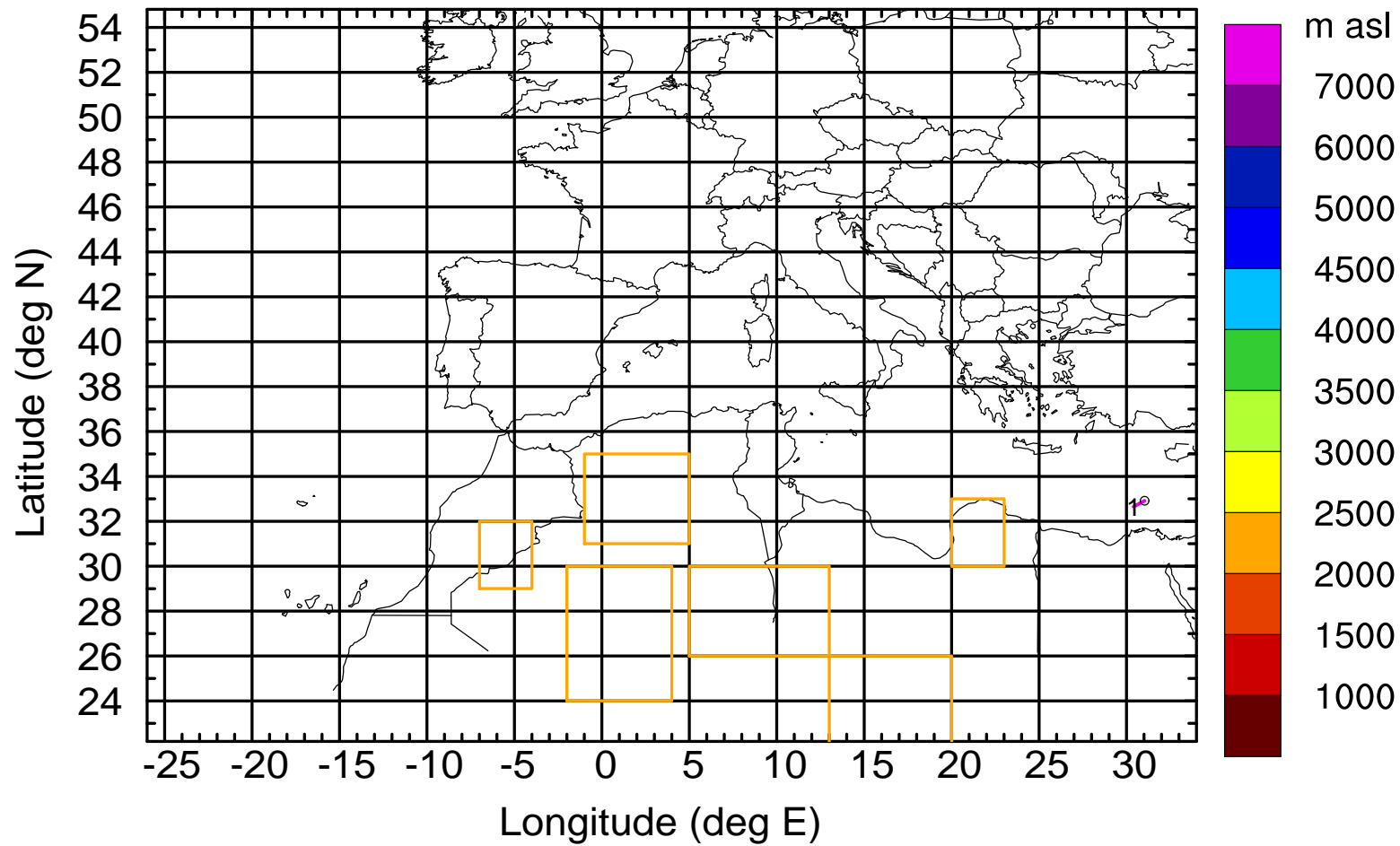
Level #4 of flight 170405a

BWD 20170405/09 -01H = 05/08 UTC



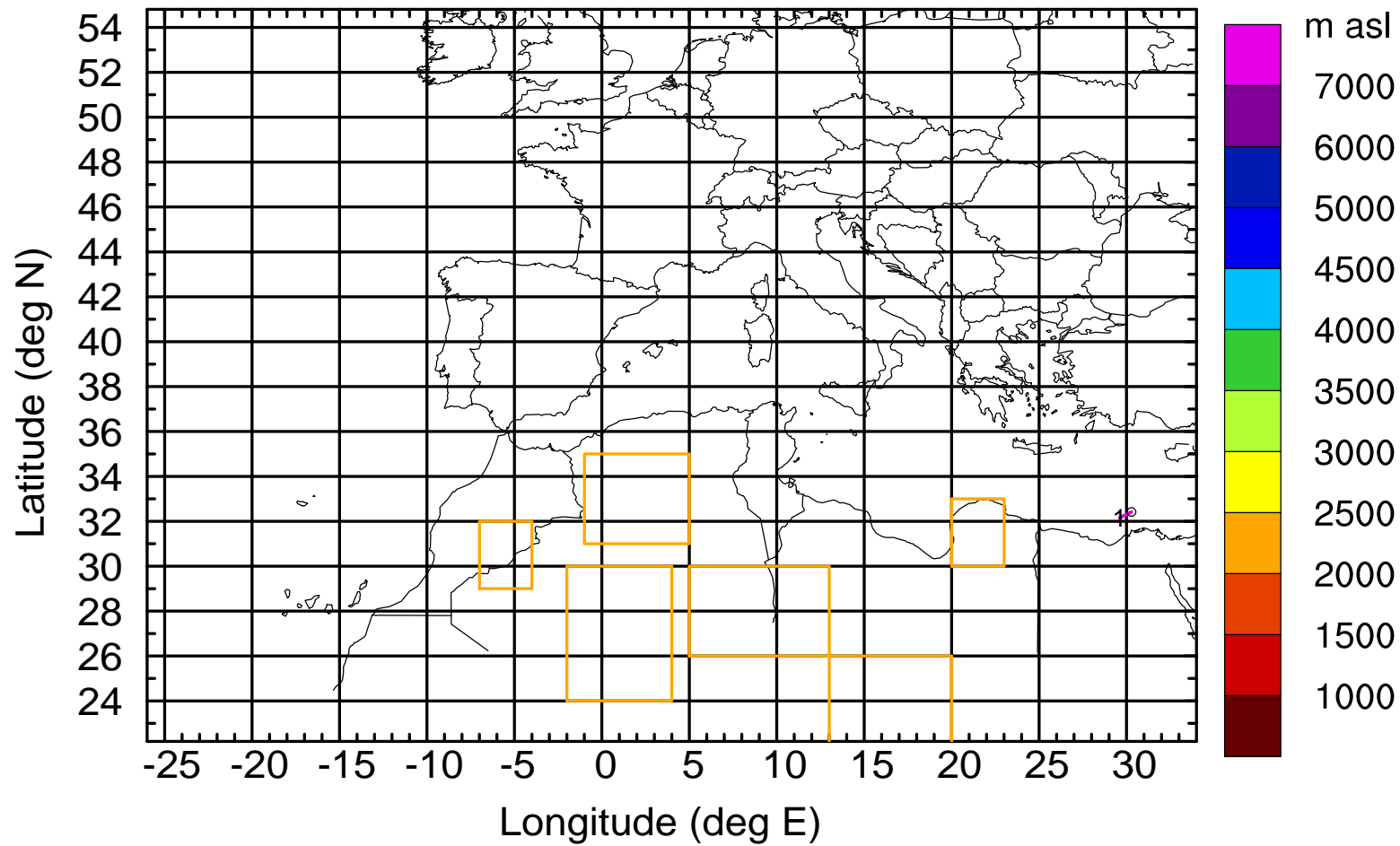
Level #4 of flight 170405a

BWD 20170405/09 -02H = 05/07 UTC



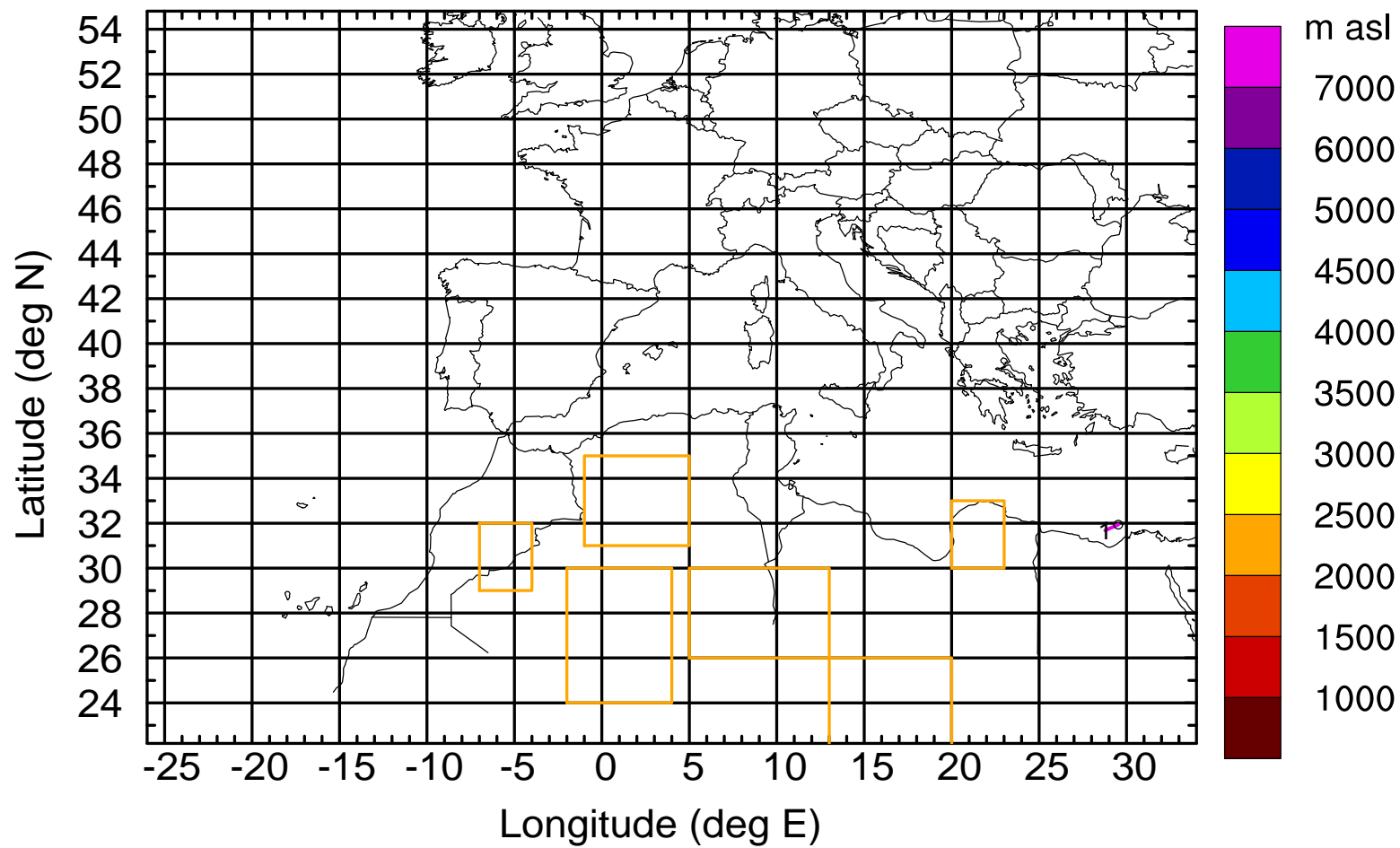
Level #4 of flight 170405a

BWD 20170405/09 -03H = 05/06 UTC



Level #4 of flight 170405a

BWD 20170405/09 -04H = 05/05 UTC

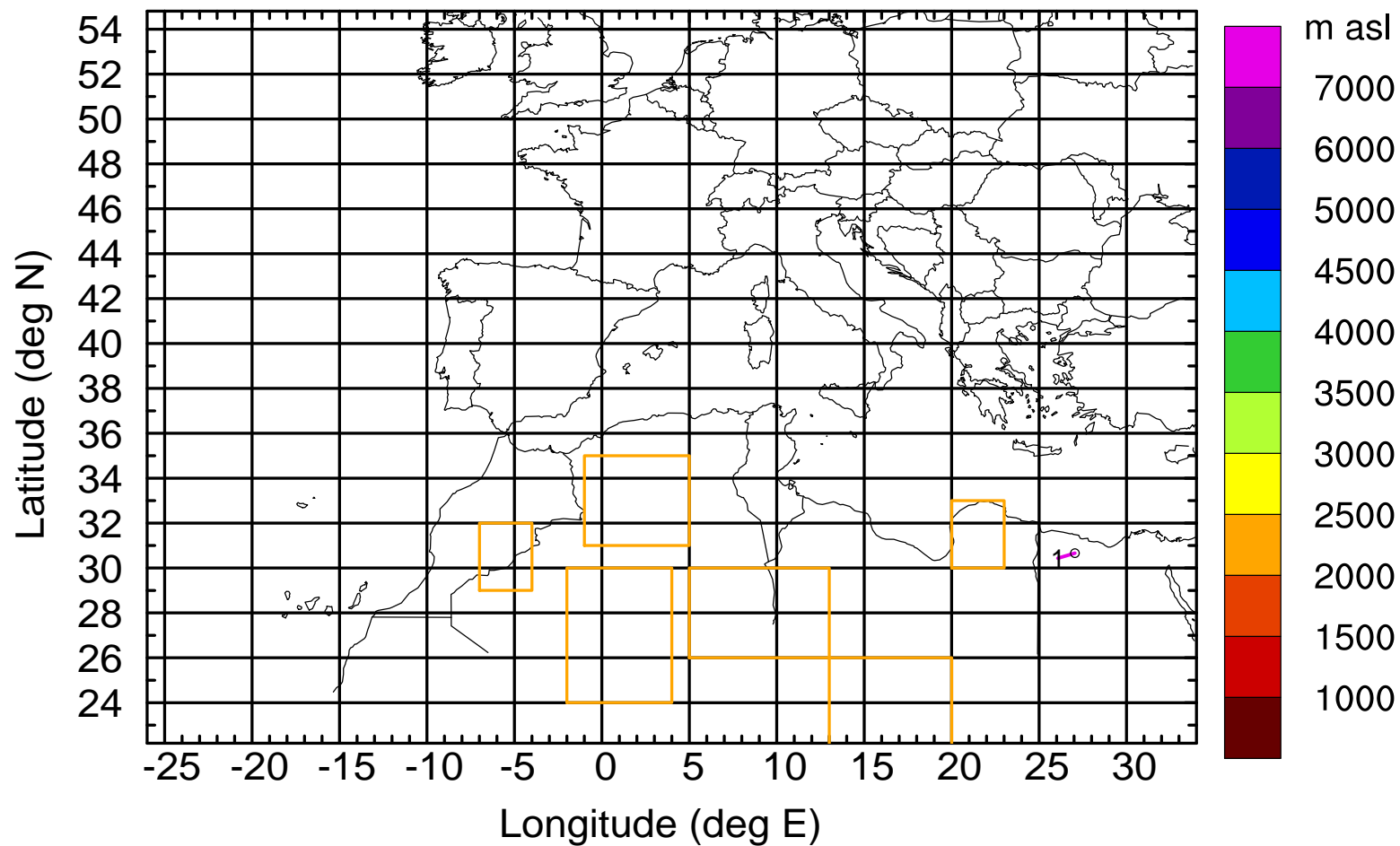






Level #4 of flight 170405a

BWD 20170405/09 -07H = 05/02 UTC









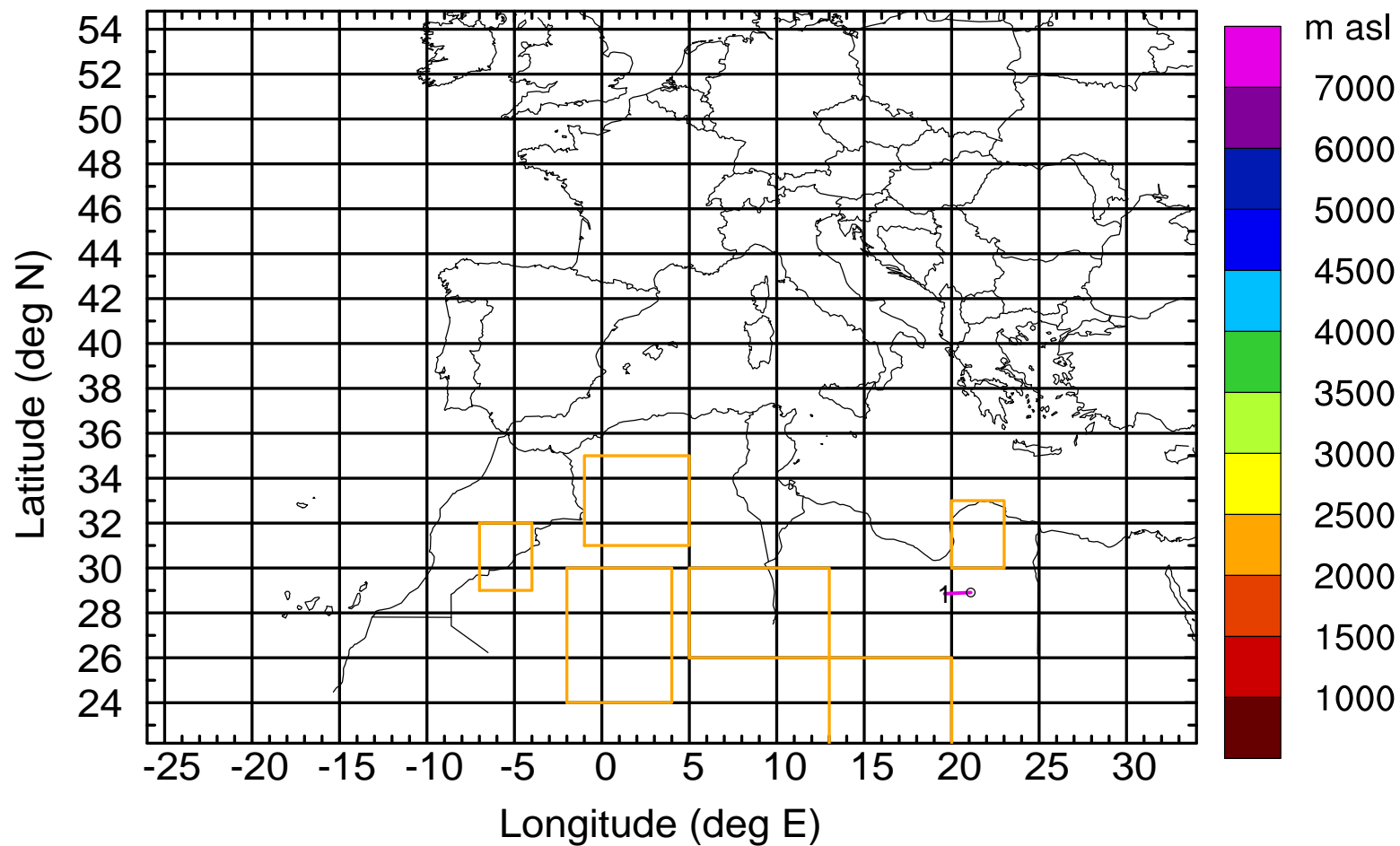






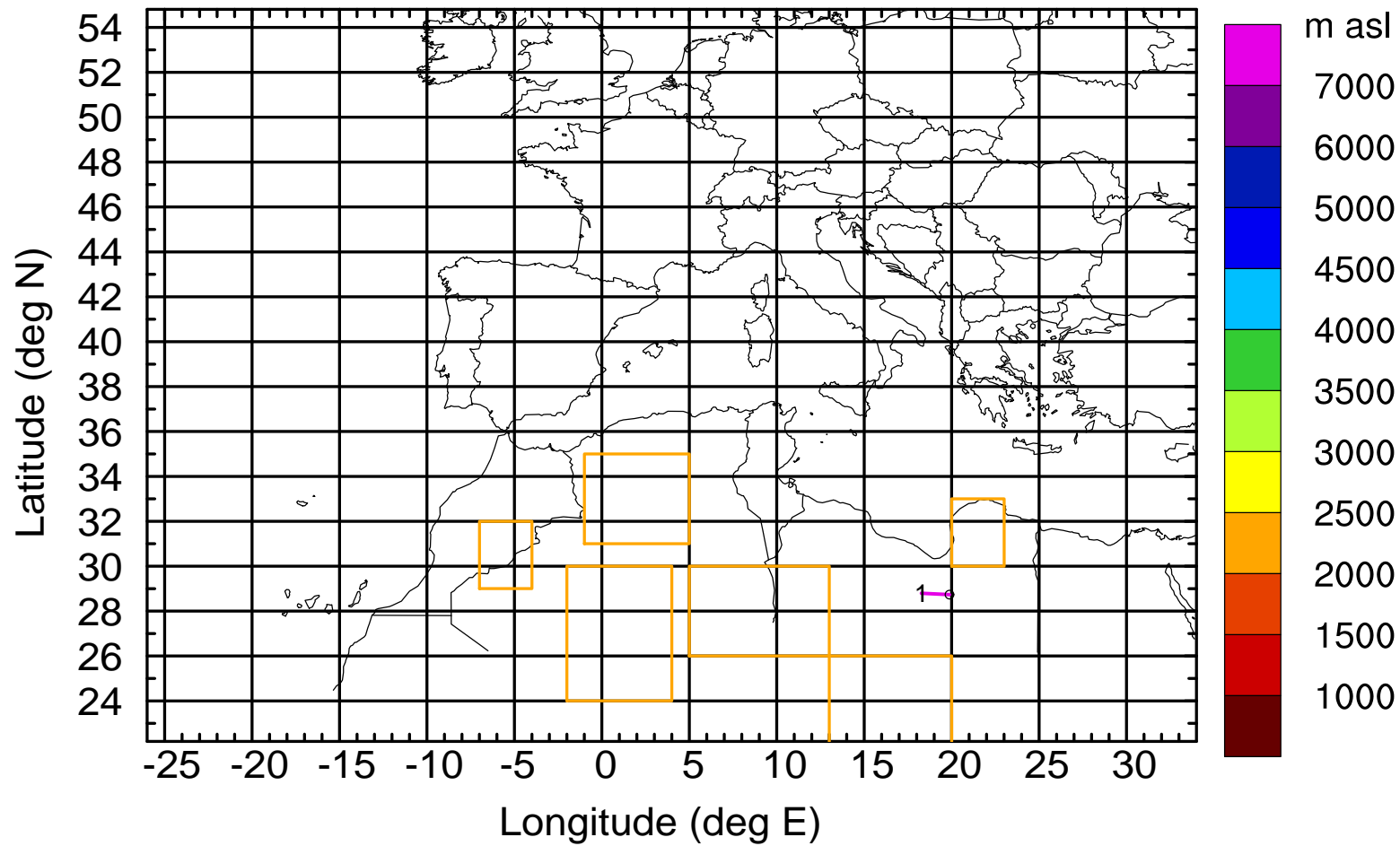
Level #4 of flight 170405a

BWD 20170405/09 -13H = 04/20 UTC



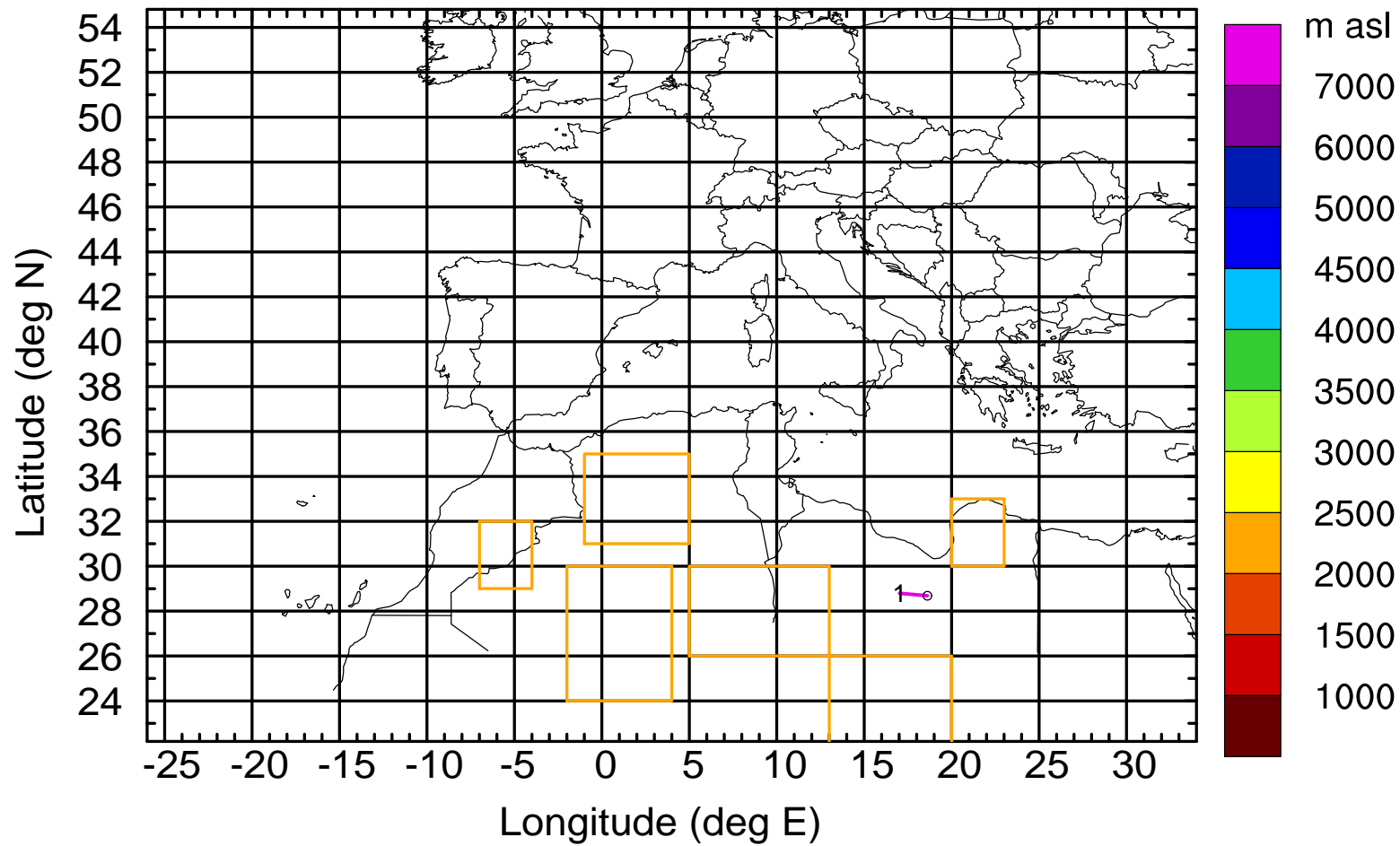
Level #4 of flight 170405a

BWD 20170405/09 -14H = 04/19 UTC



Level #4 of flight 170405a

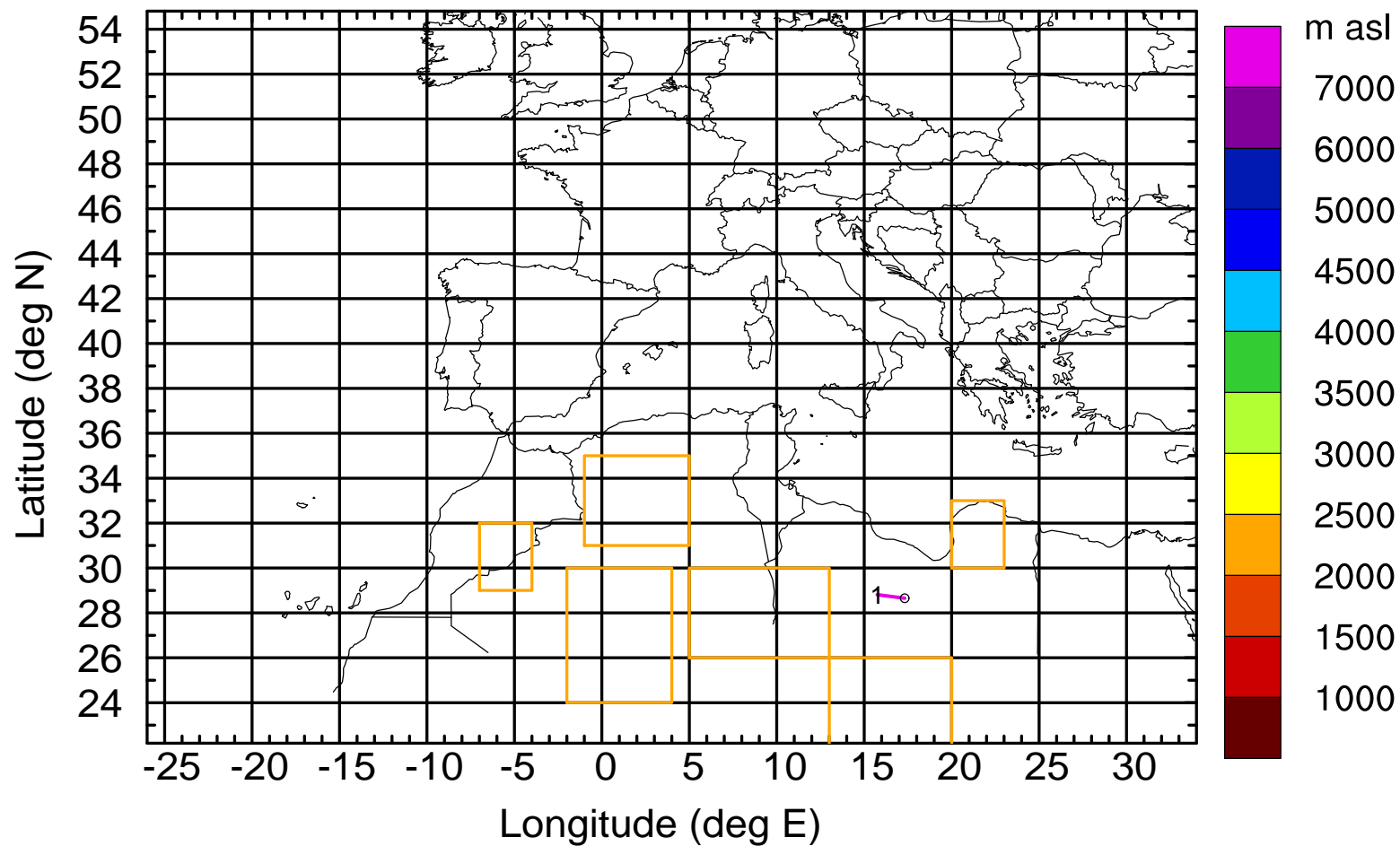
BWD 20170405/09 -15H = 04/18 UTC





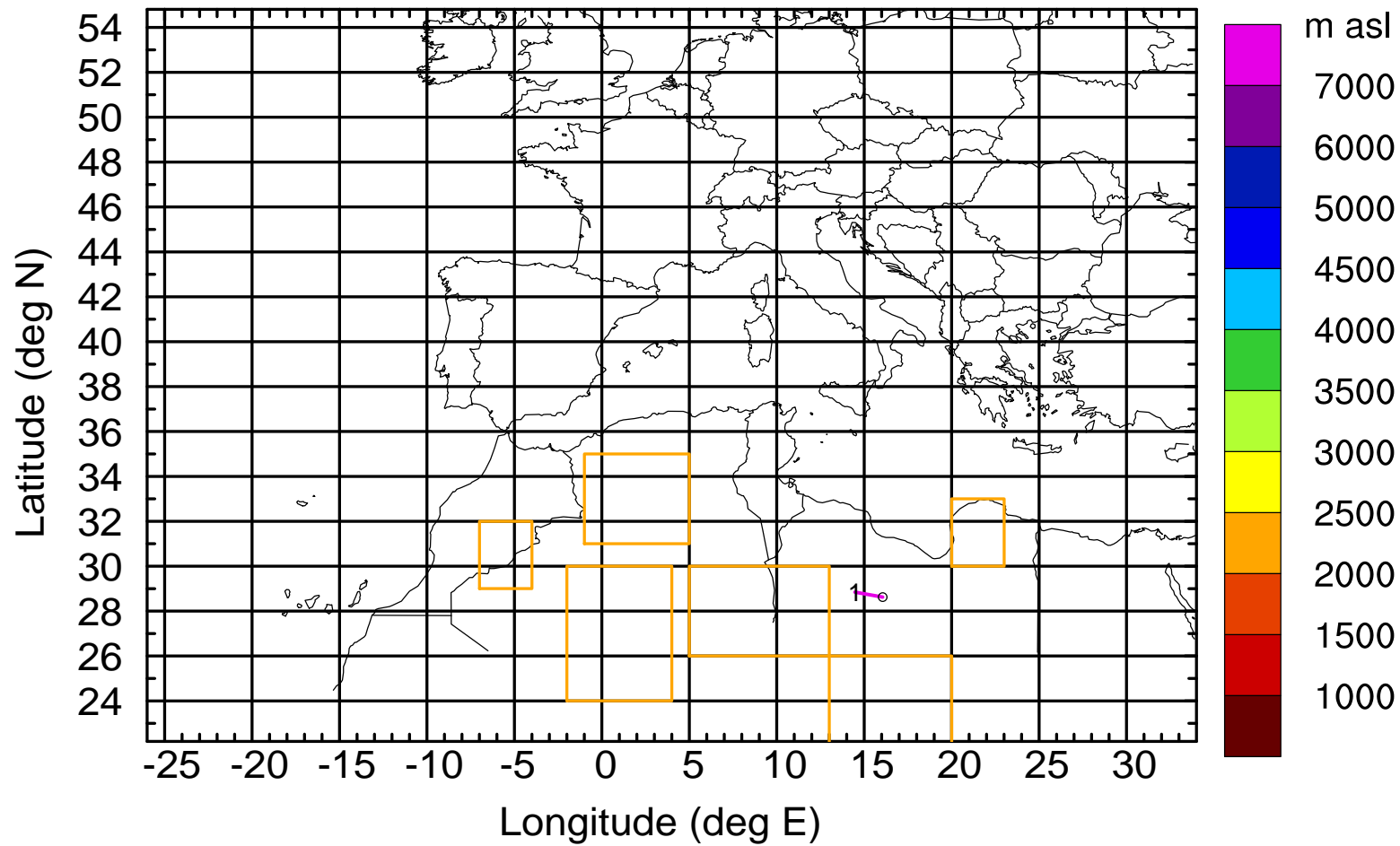
Level #4 of flight 170405a

BWD 20170405/09 -16H = 04/17 UTC



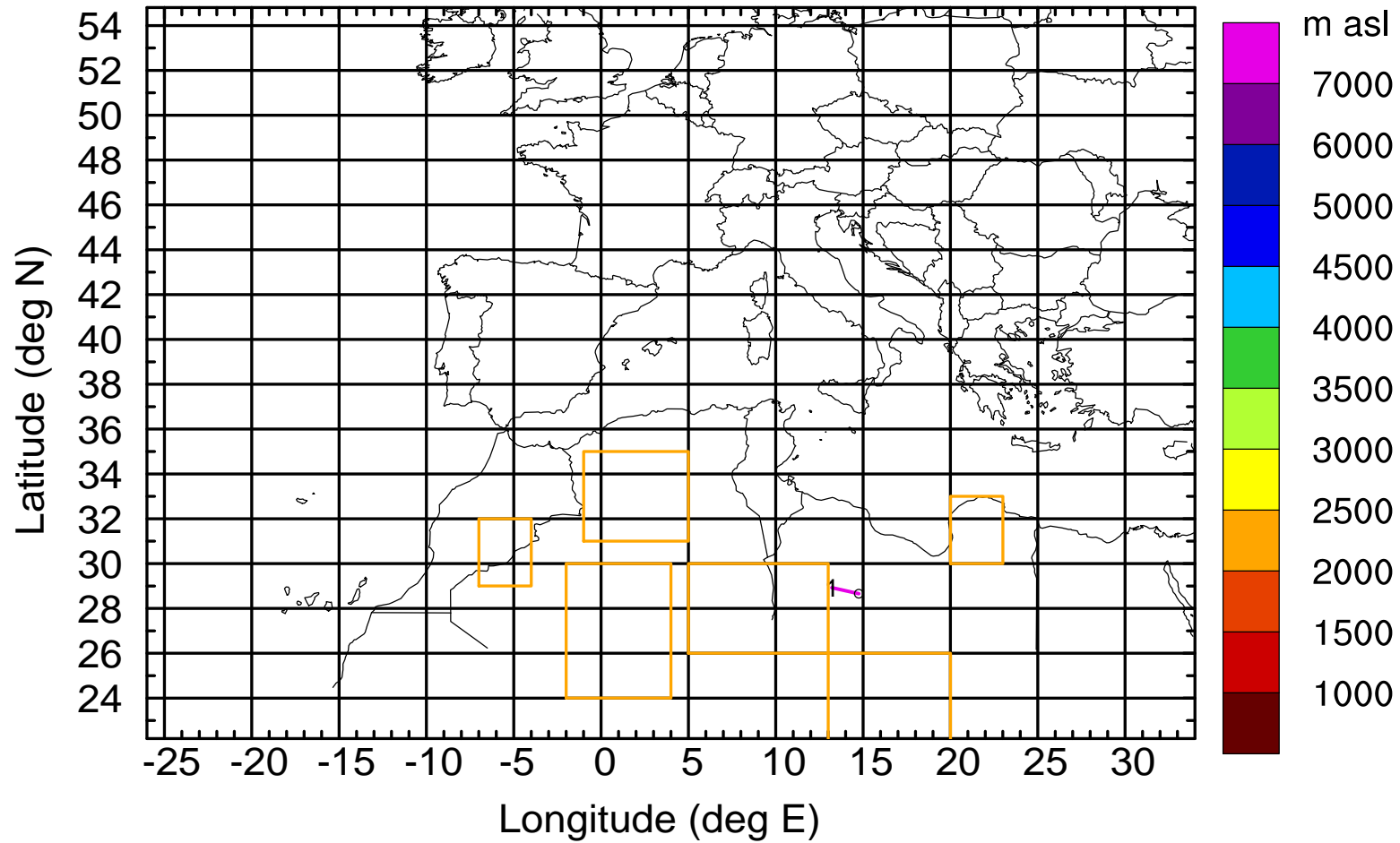
Level #4 of flight 170405a

BWD 20170405/09 -17H = 04/16 UTC



Level #4 of flight 170405a

BWD 20170405/09 -18H = 04/15 UTC

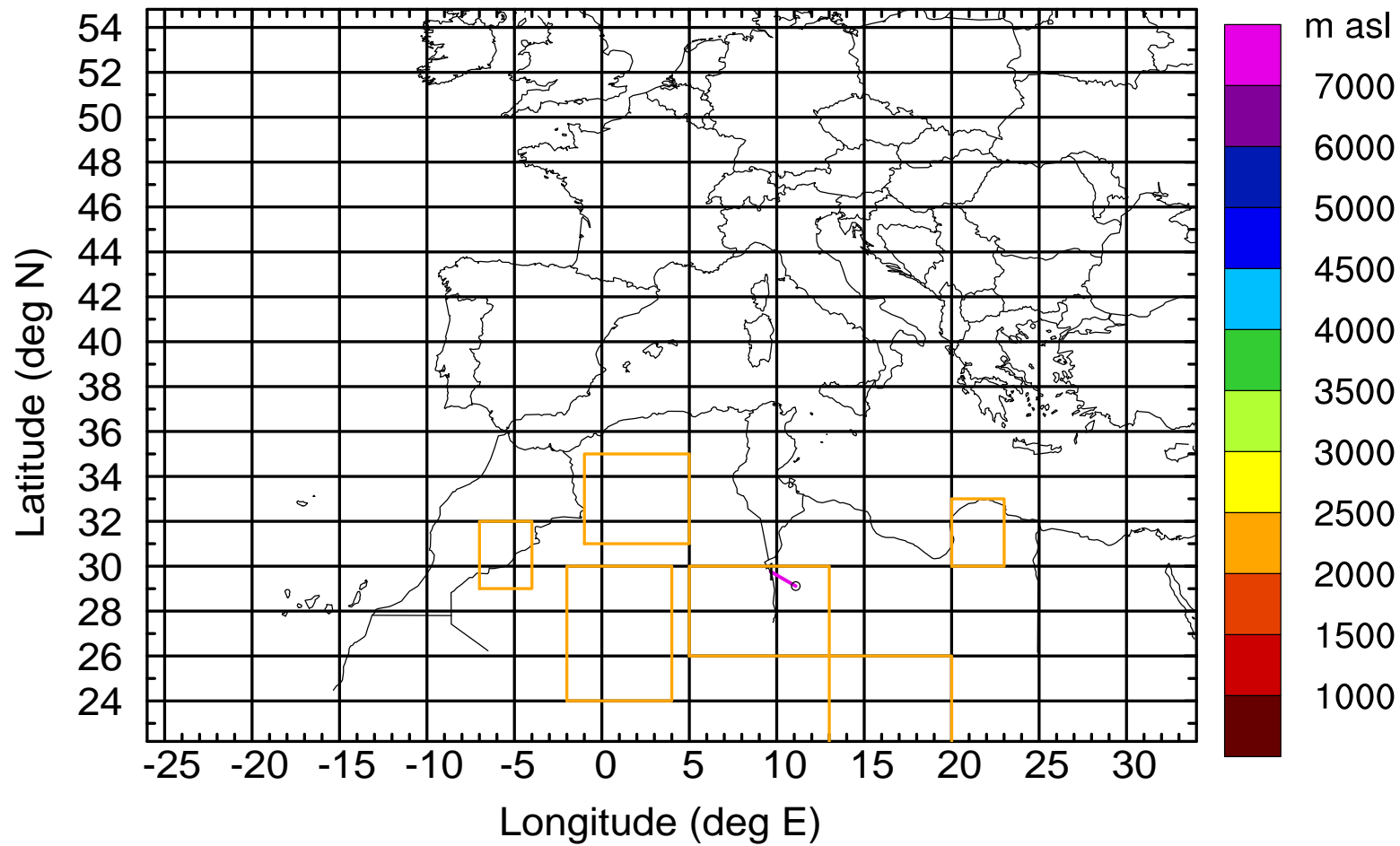






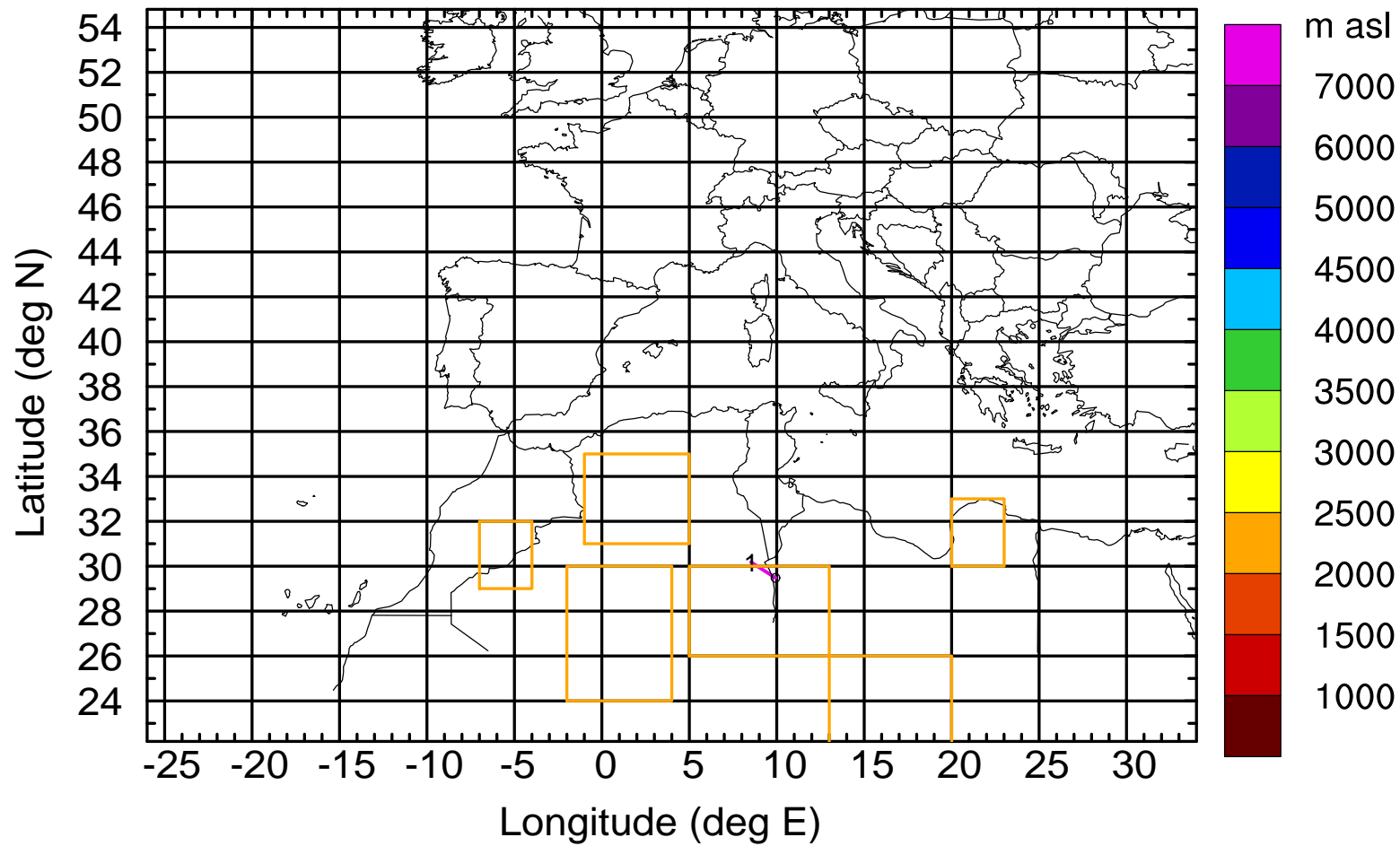
Level #4 of flight 170405a

BWD 20170405/09 -21H = 04/12 UTC



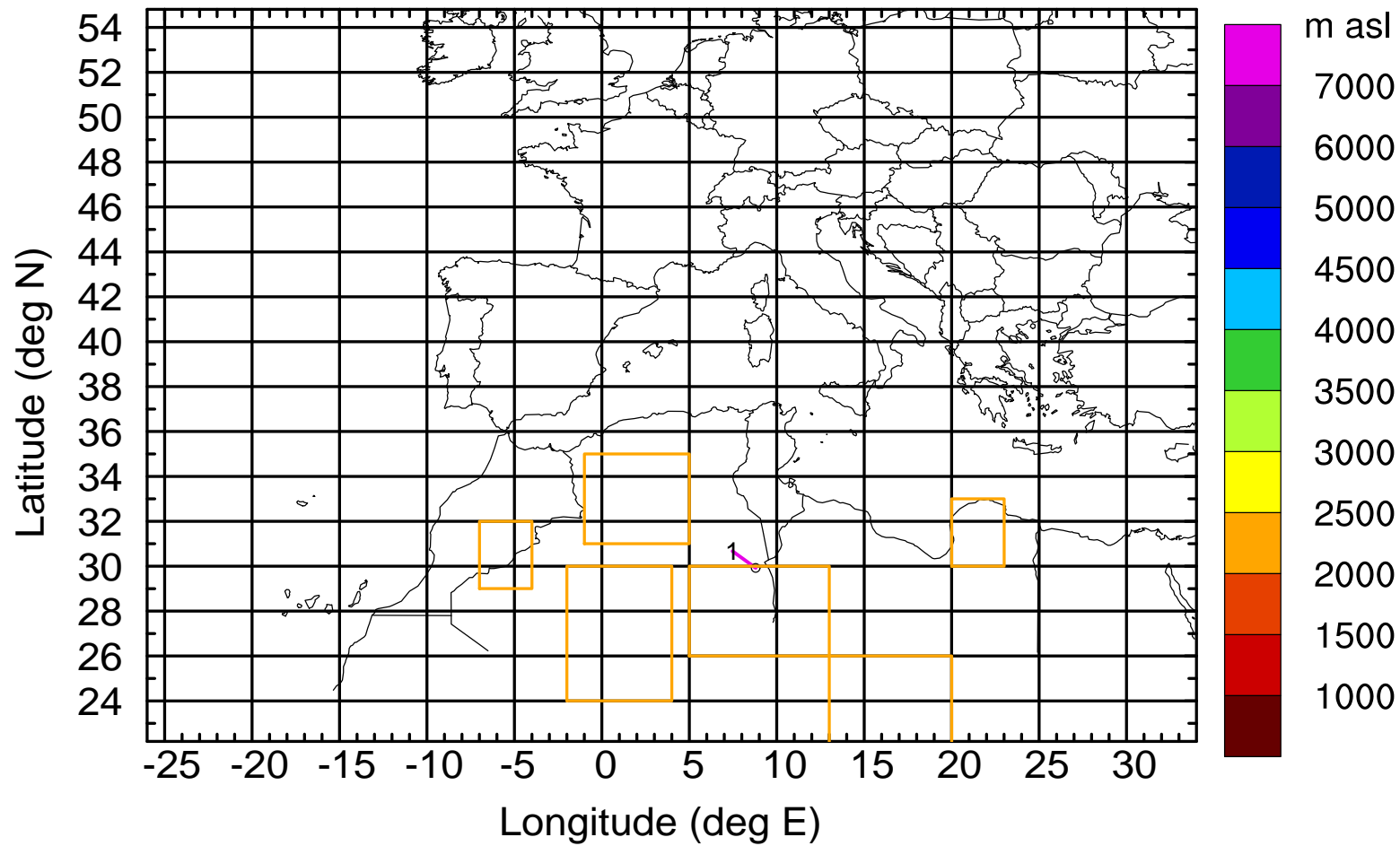
Level #4 of flight 170405a

BWD 20170405/09 -22H = 04/11 UTC



Level #4 of flight 170405a

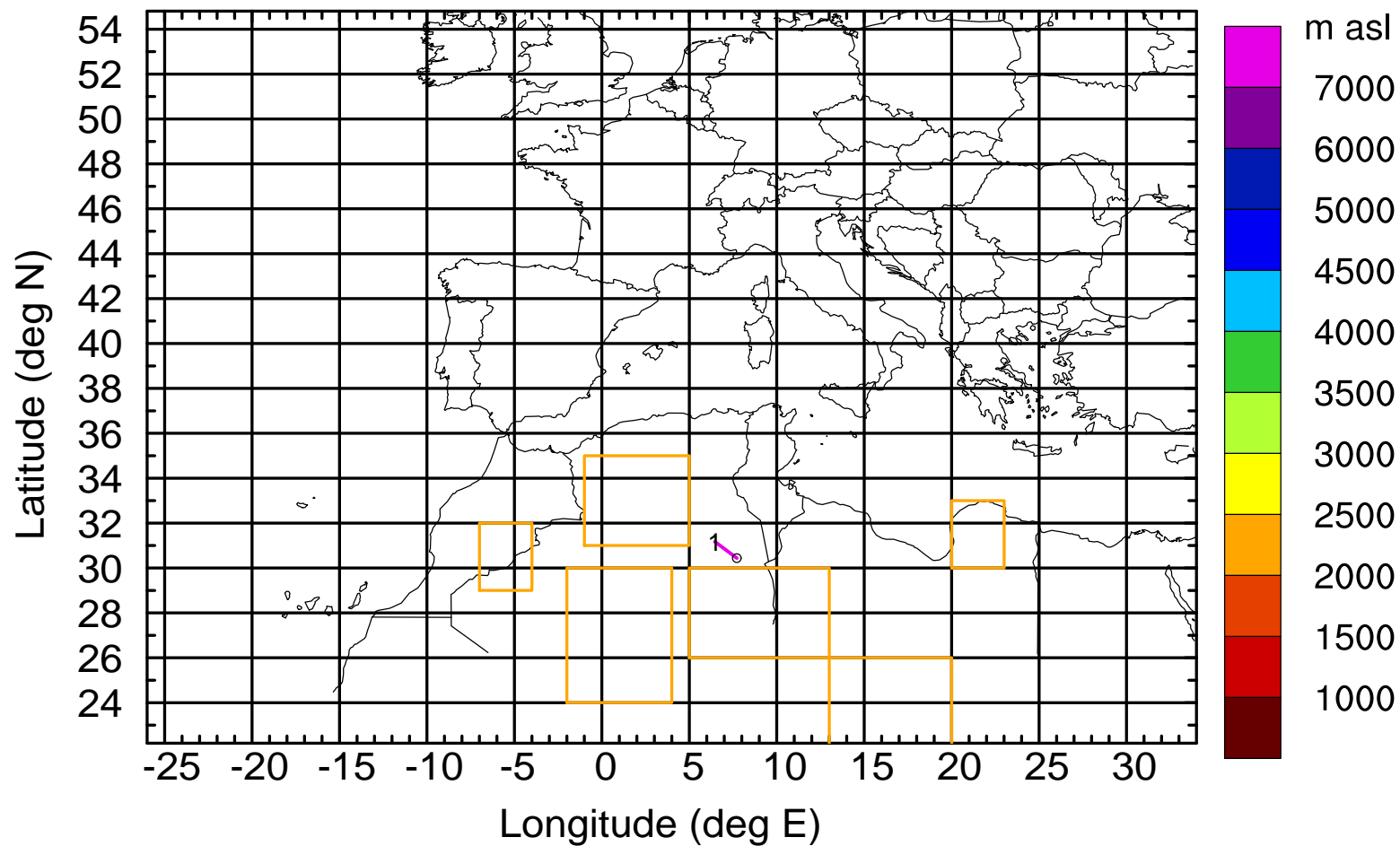
BWD 20170405/09 -23H = 04/10 UTC





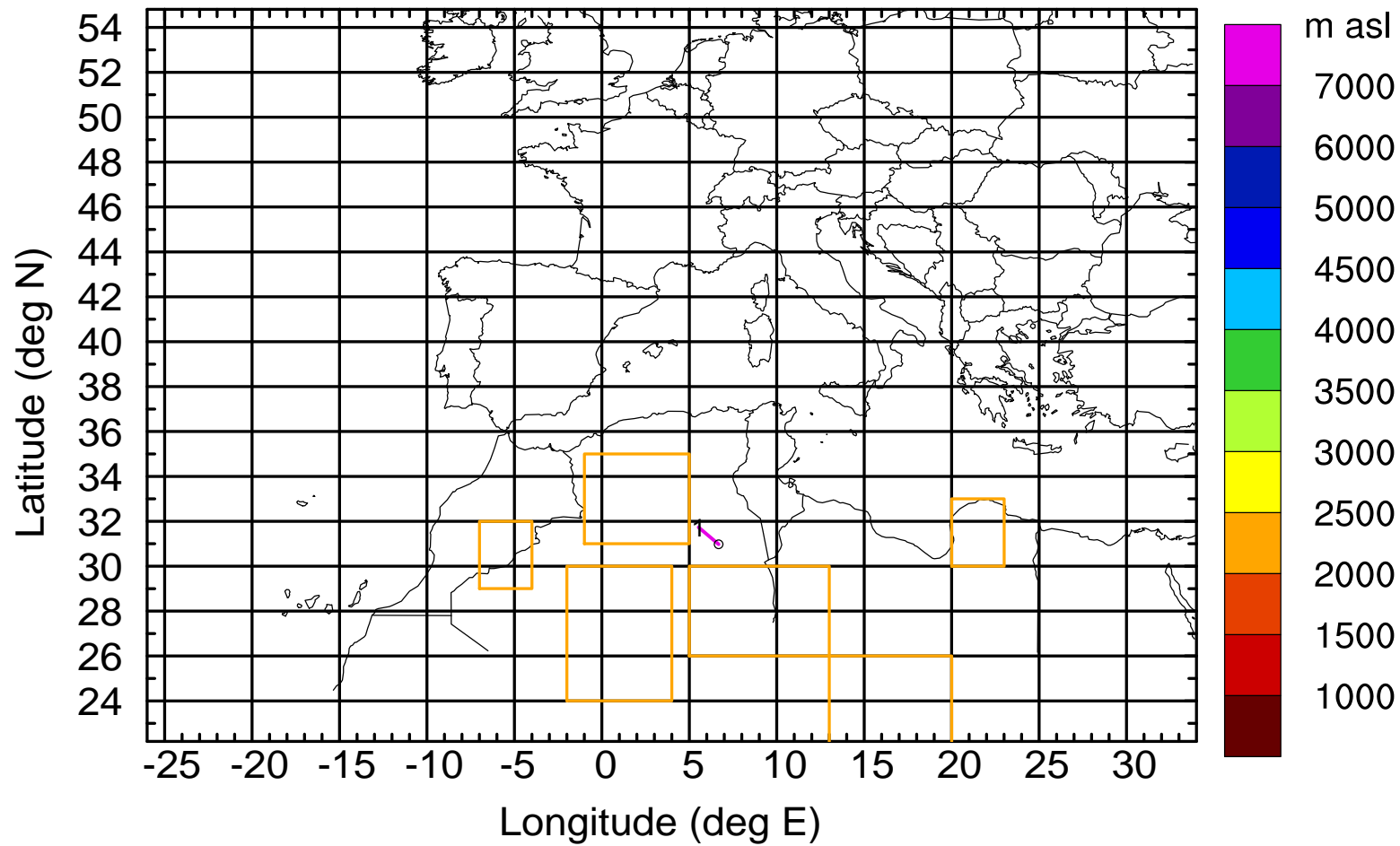
Level #4 of flight 170405a

BWD 20170405/09 -24H = 04/09 UTC



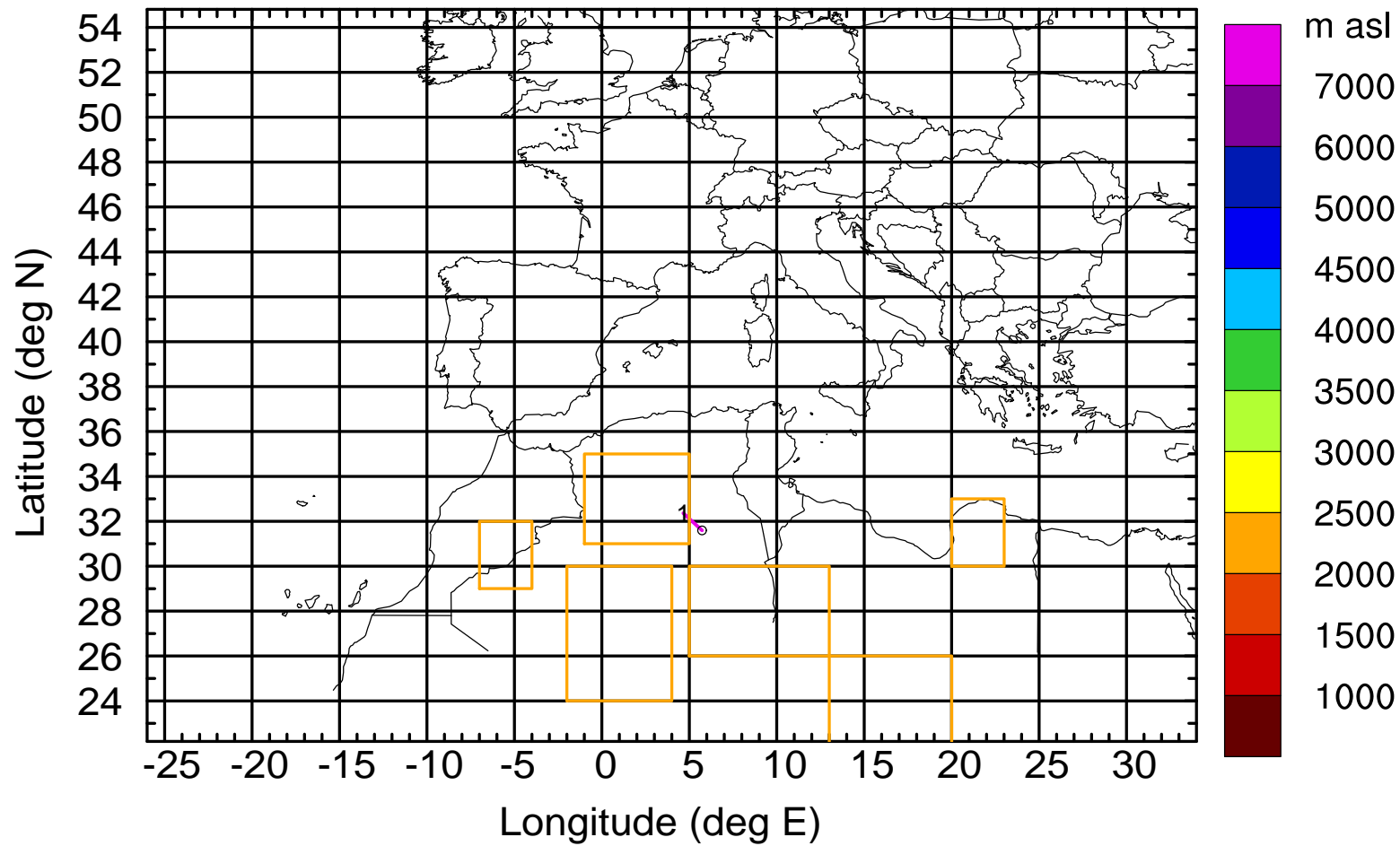
Level #4 of flight 170405a

BWD 20170405/09 -25H = 04/08 UTC



Level #4 of flight 170405a

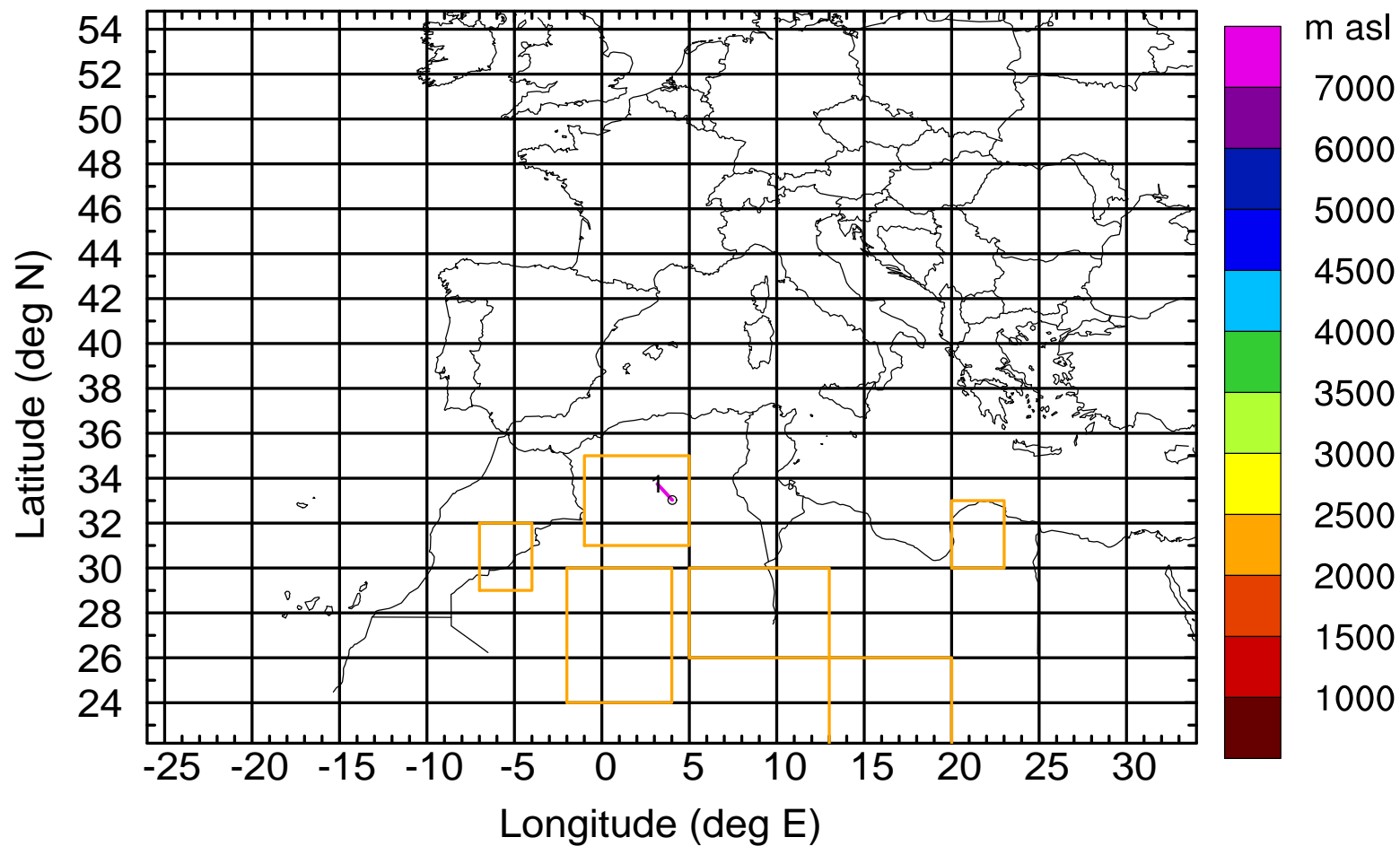
BWD 20170405/09 -26H = 04/07 UTC





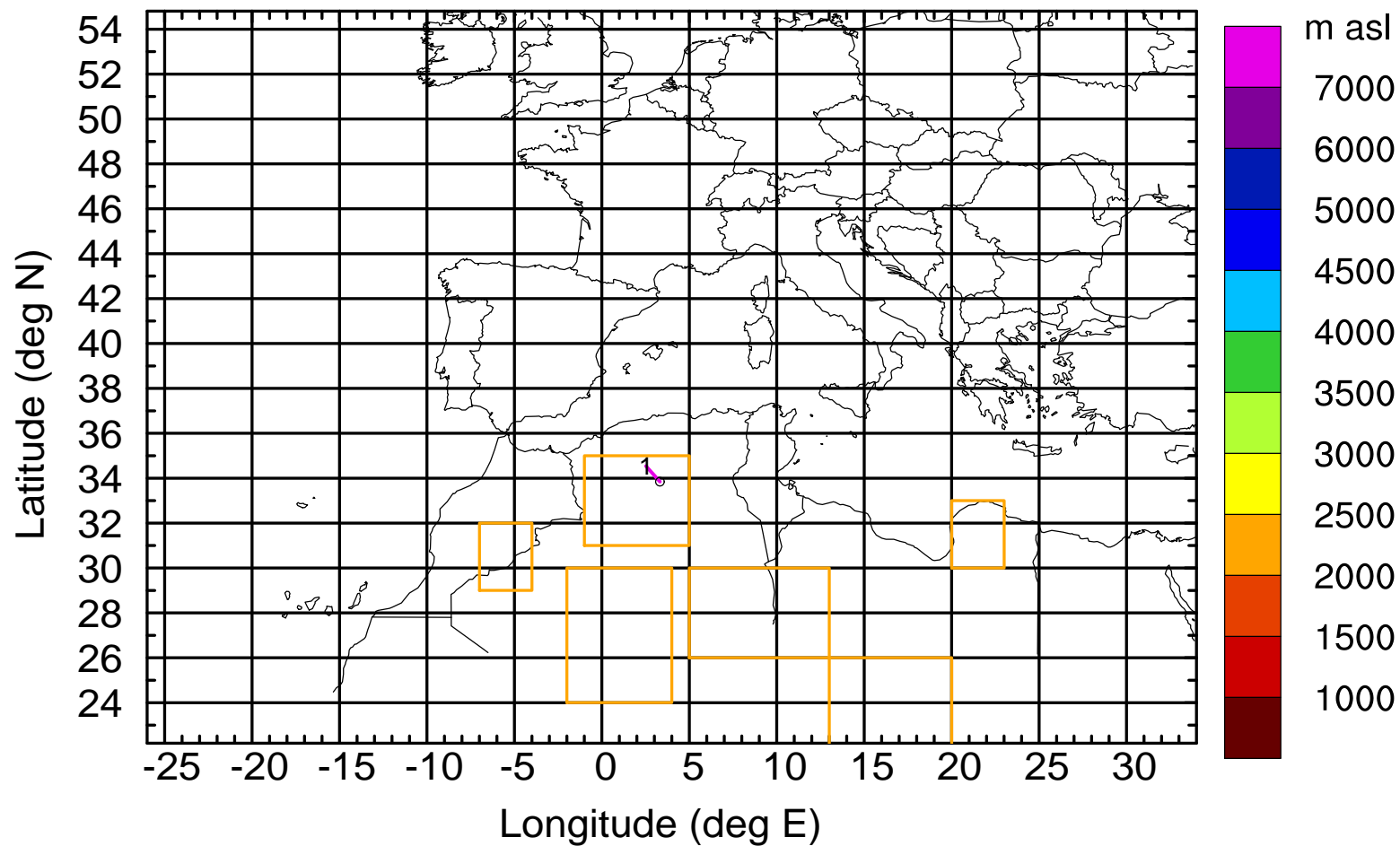
Level #4 of flight 170405a

BWD 20170405/09 -28H = 04/05 UTC



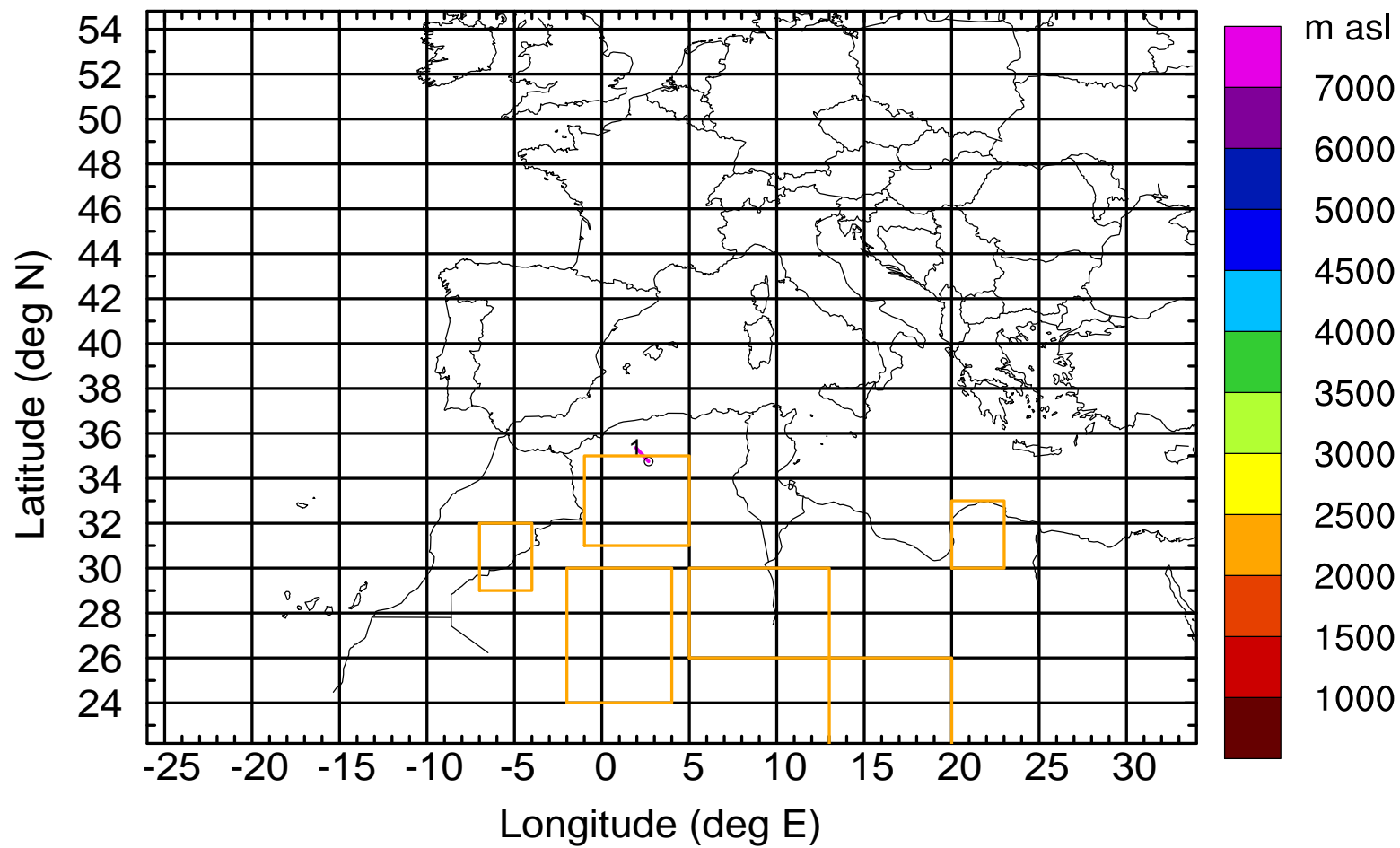
Level #4 of flight 170405a

BWD 20170405/09 -29H = 04/04 UTC



Level #4 of flight 170405a

BWD 20170405/09 -30H = 04/03 UTC

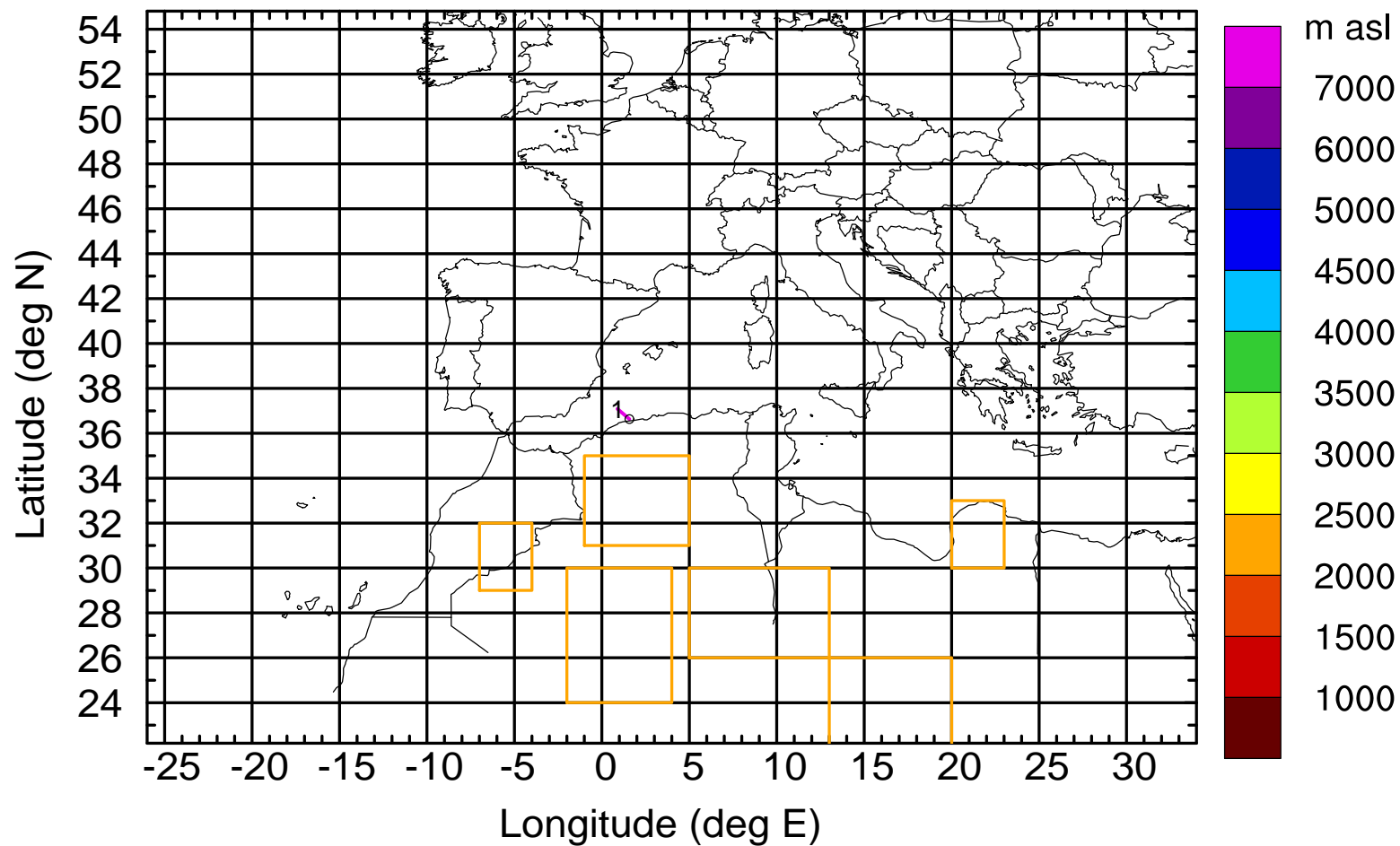






Level #4 of flight 170405a

BWD 20170405/09 -32H = 04/01 UTC

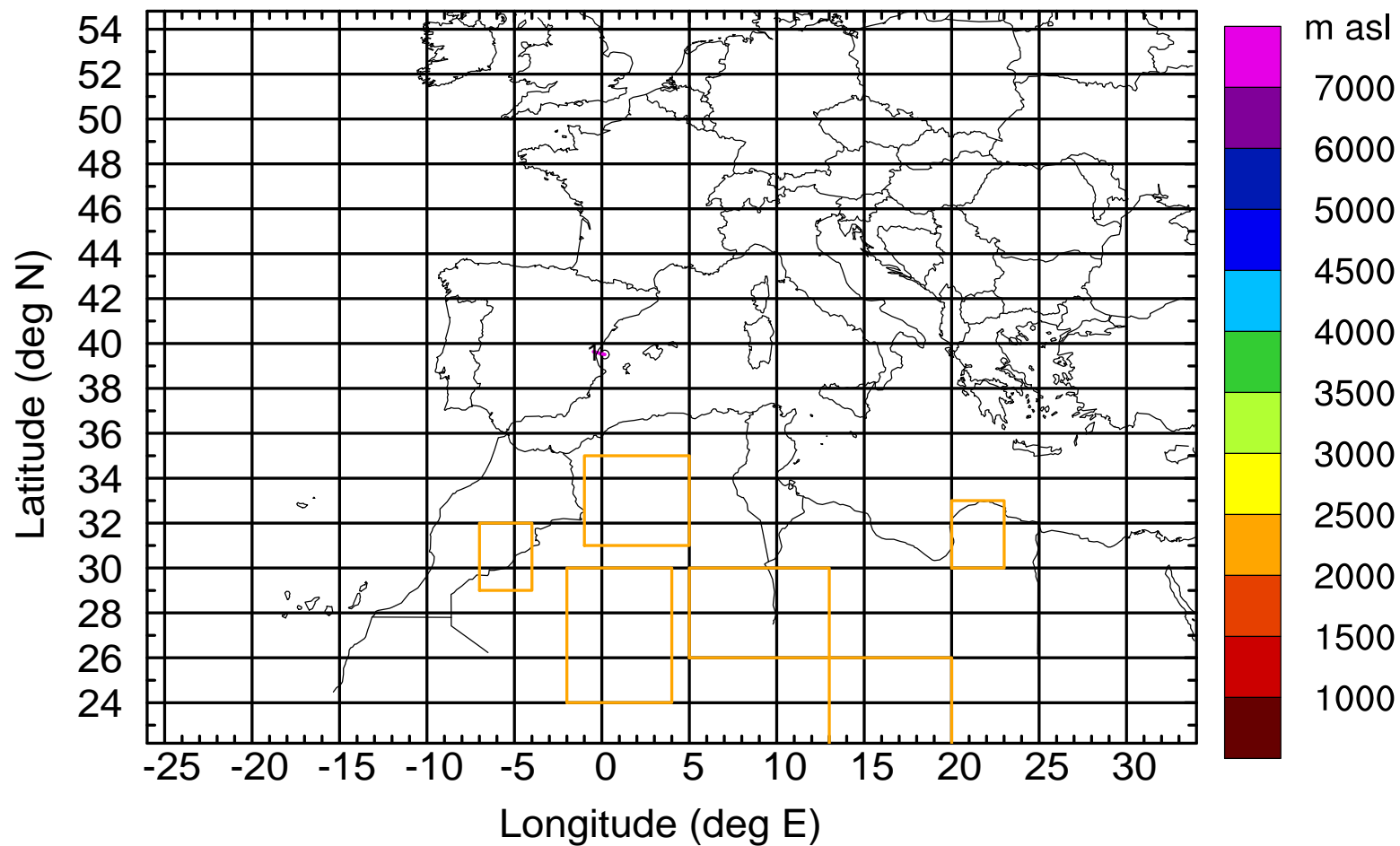






Level #4 of flight 170405a

BWD 20170405/09 -35H = 03/22 UTC

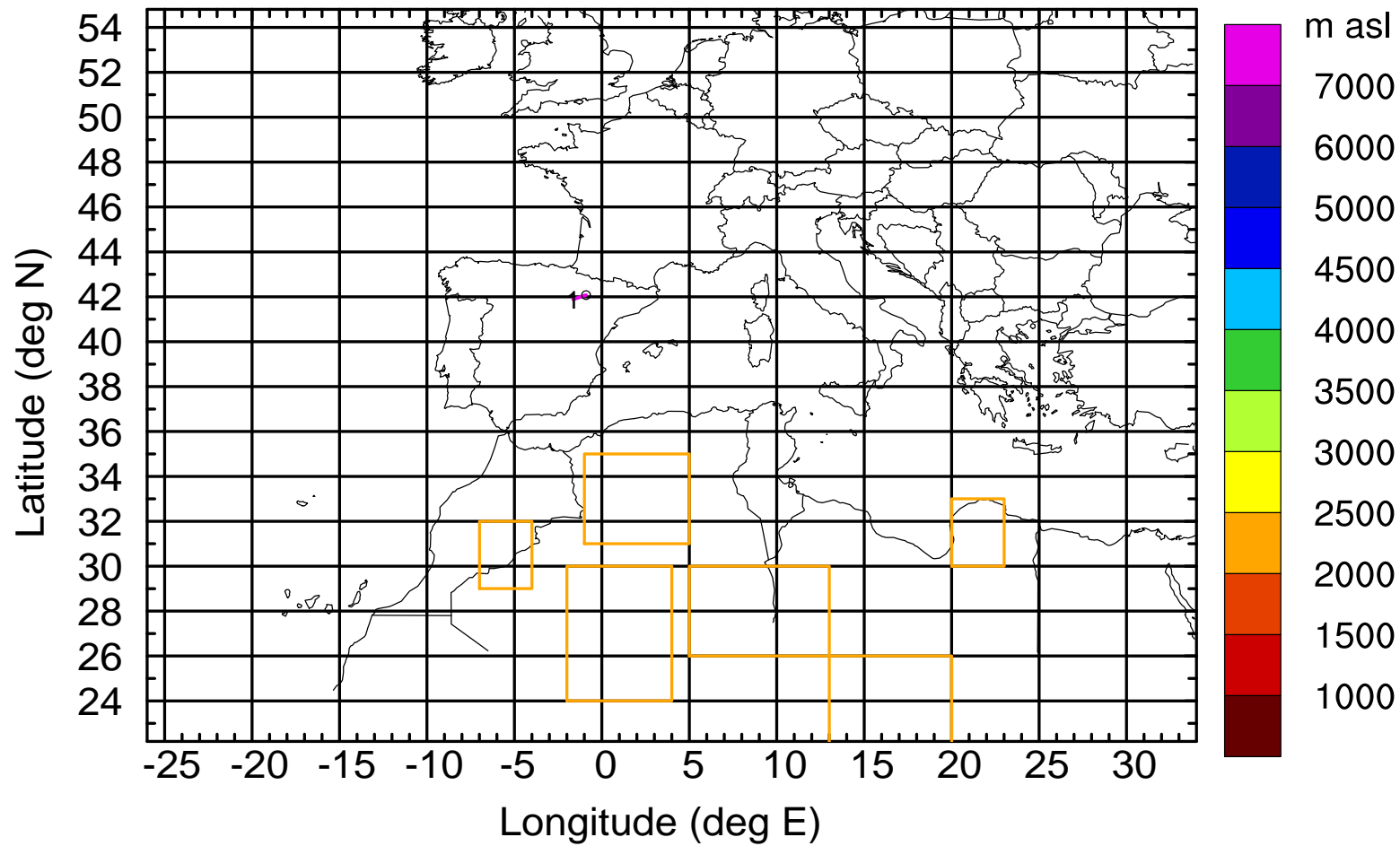






Level #4 of flight 170405a

BWD 20170405/09 -38H = 03/19 UTC

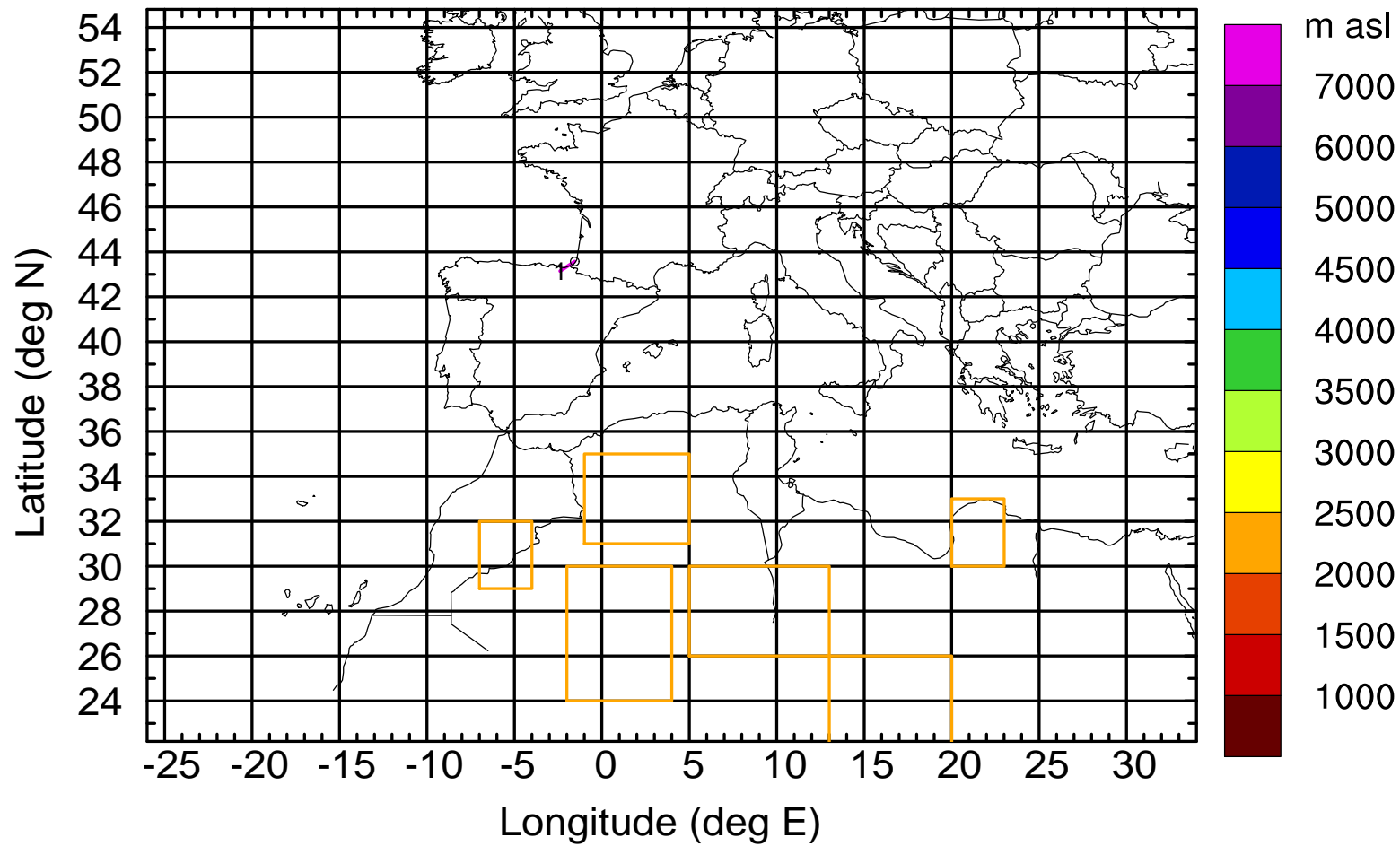






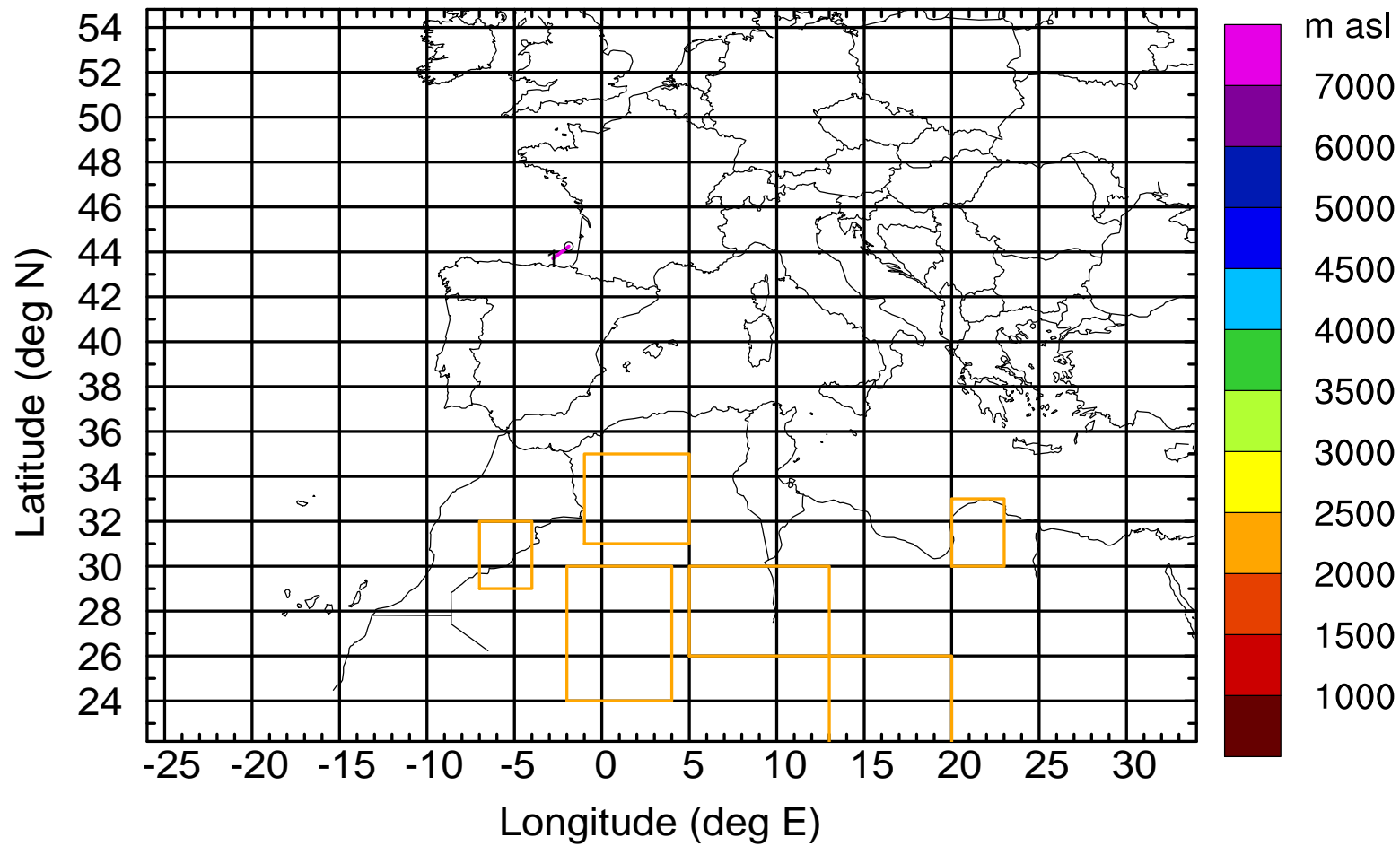
Level #4 of flight 170405a

BWD 20170405/09 -40H = 03/17 UTC



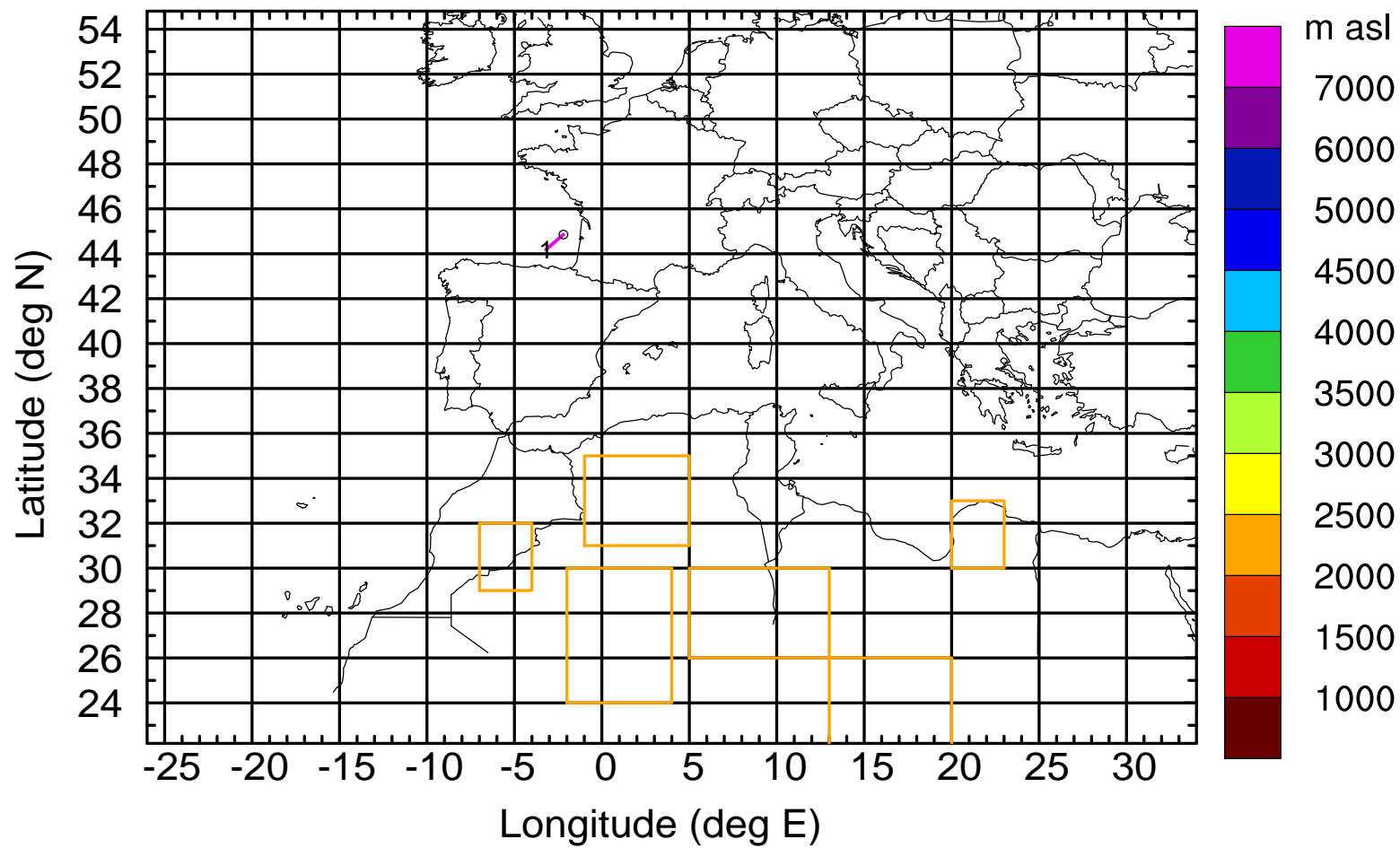
Level #4 of flight 170405a

BWD 20170405/09 -41H = 03/16 UTC



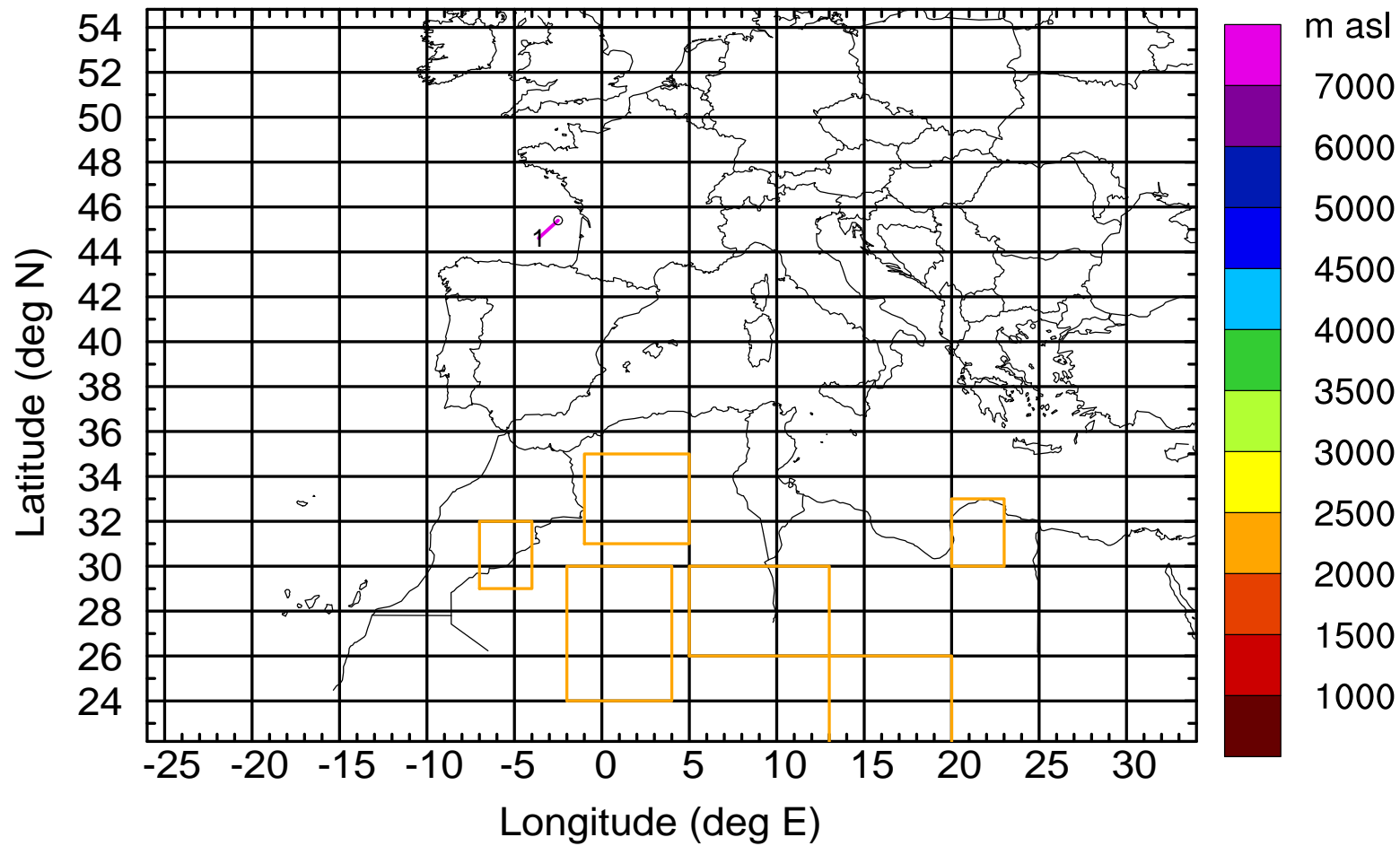
Level #4 of flight 170405a

BWD 20170405/09 -42H = 03/15 UTC



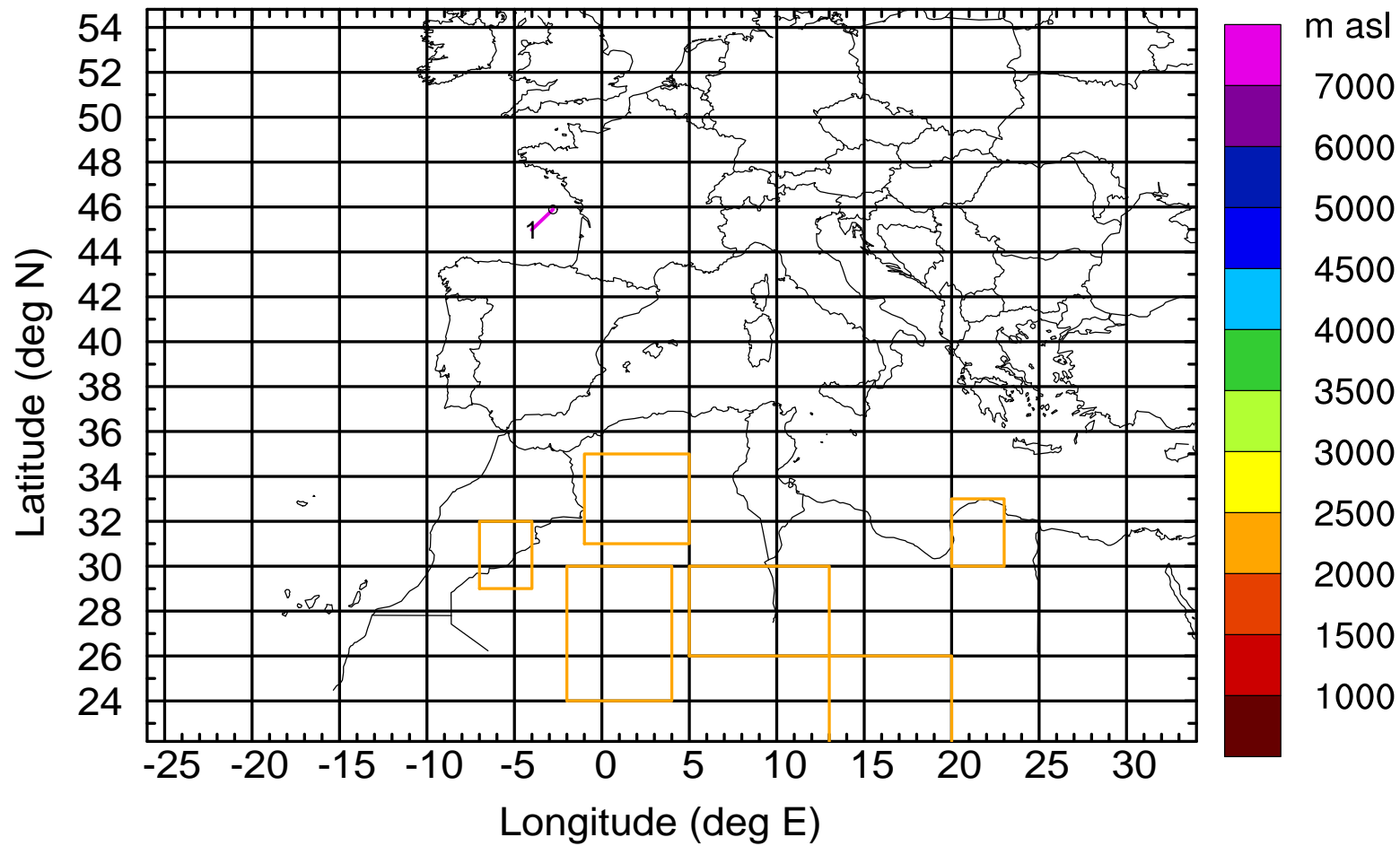
Level #4 of flight 170405a

BWD 20170405/09 -43H = 03/14 UTC



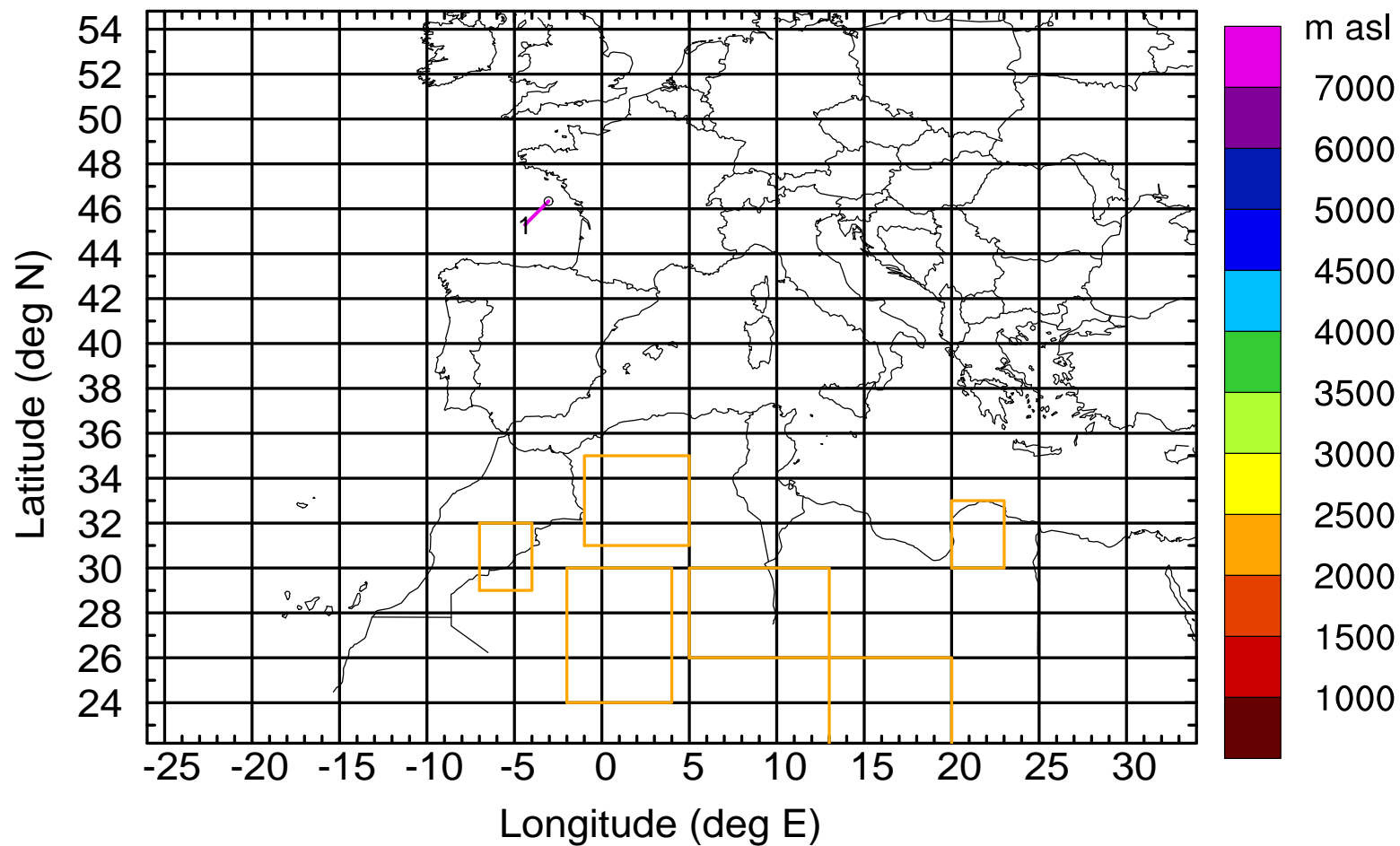
Level #4 of flight 170405a

BWD 20170405/09 -44H = 03/13 UTC



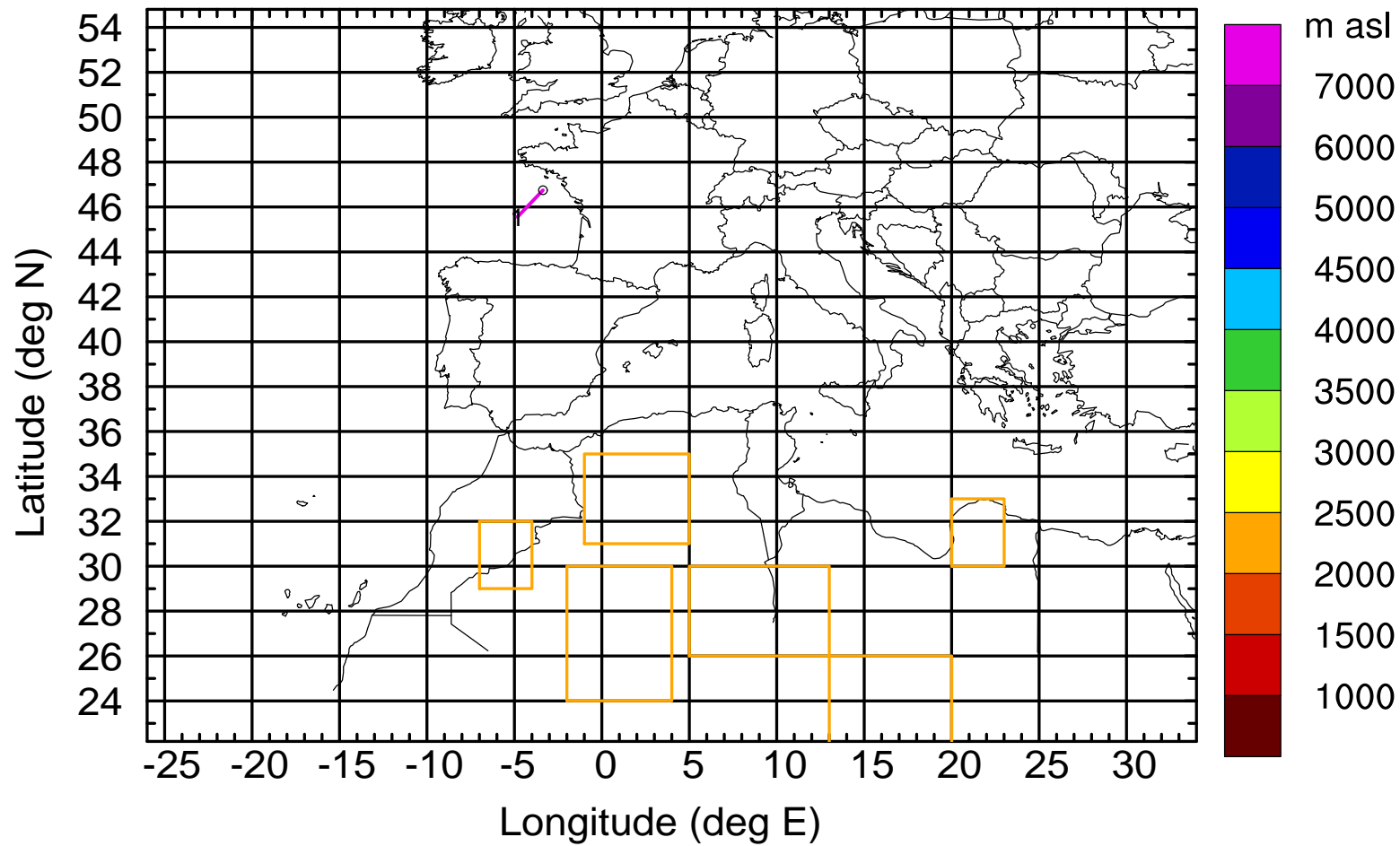
Level #4 of flight 170405a

BWD 20170405/09 -45H = 03/12 UTC



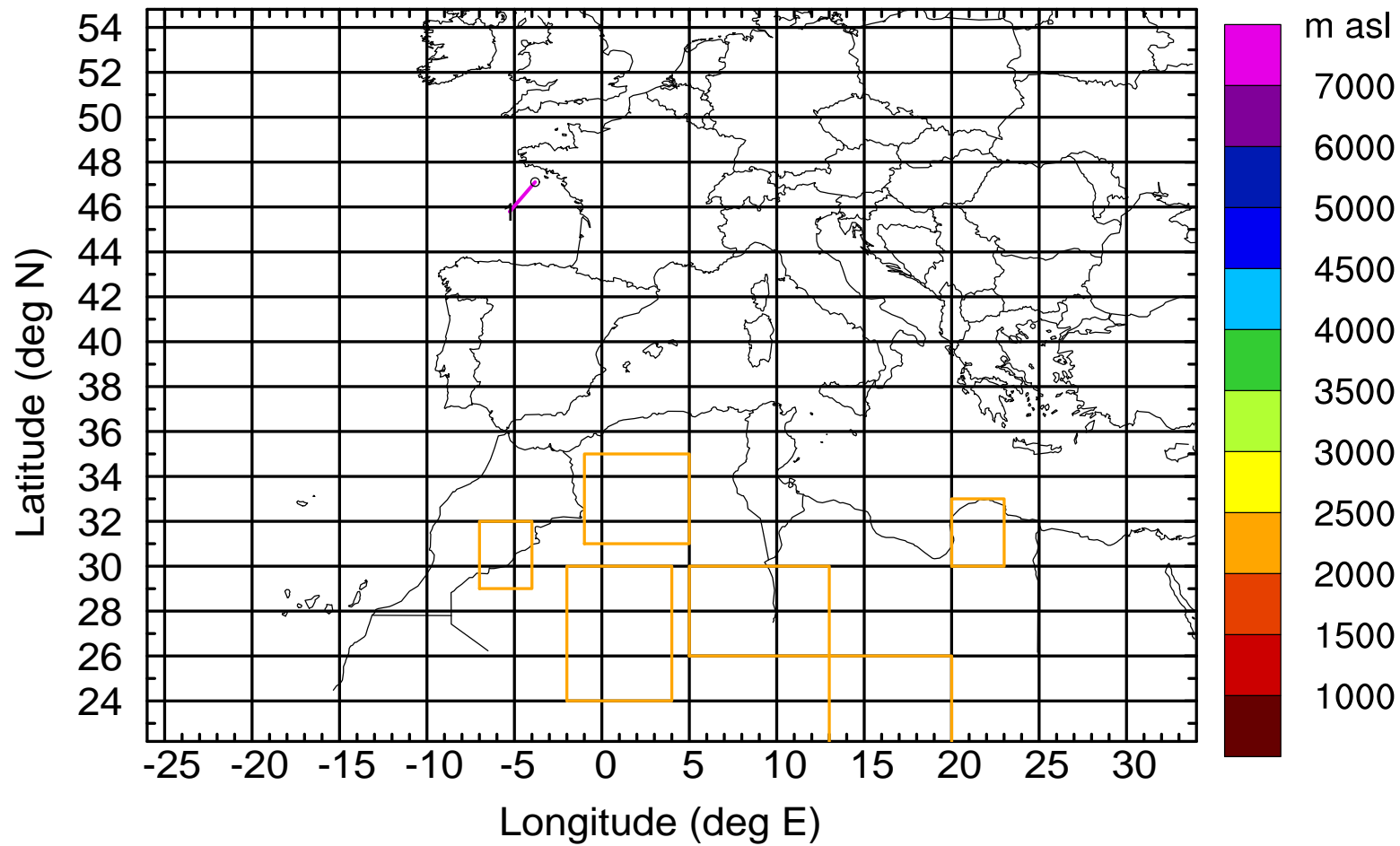
Level #4 of flight 170405a

BWD 20170405/09 -46H = 03/11 UTC



Level #4 of flight 170405a

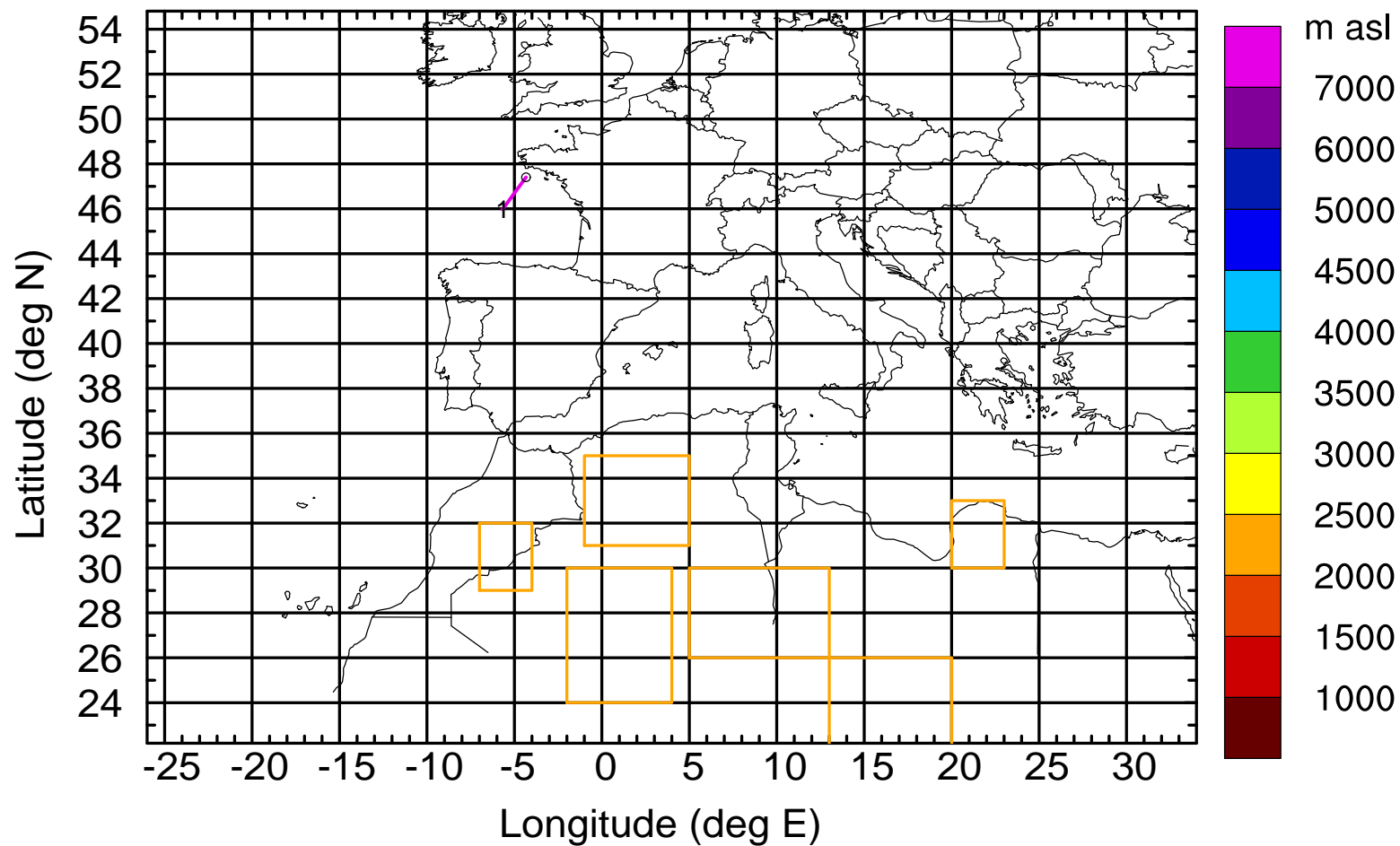
BWD 20170405/09 -47H = 03/10 UTC





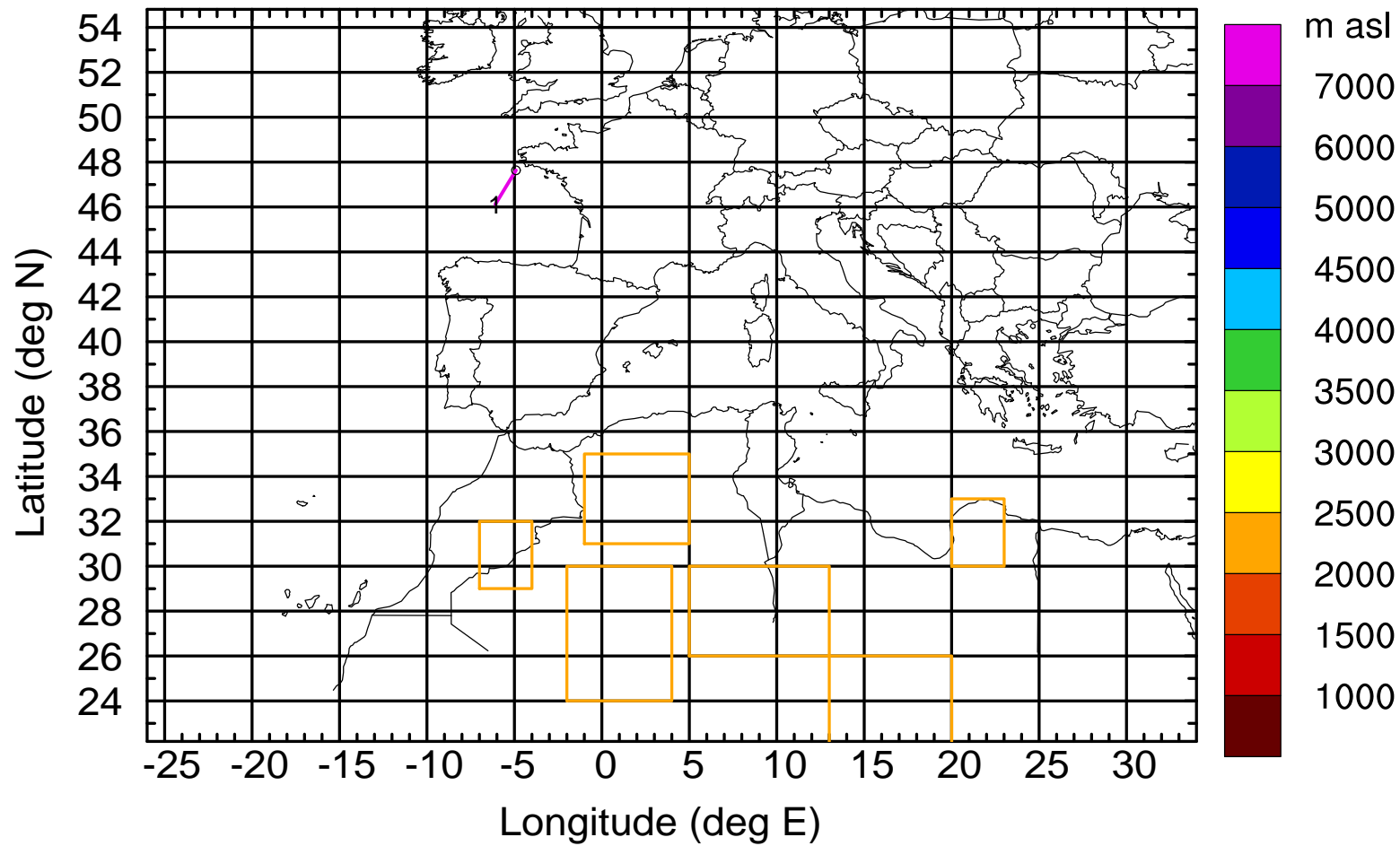
Level #4 of flight 170405a

BWD 20170405/09 -48H = 03/09 UTC



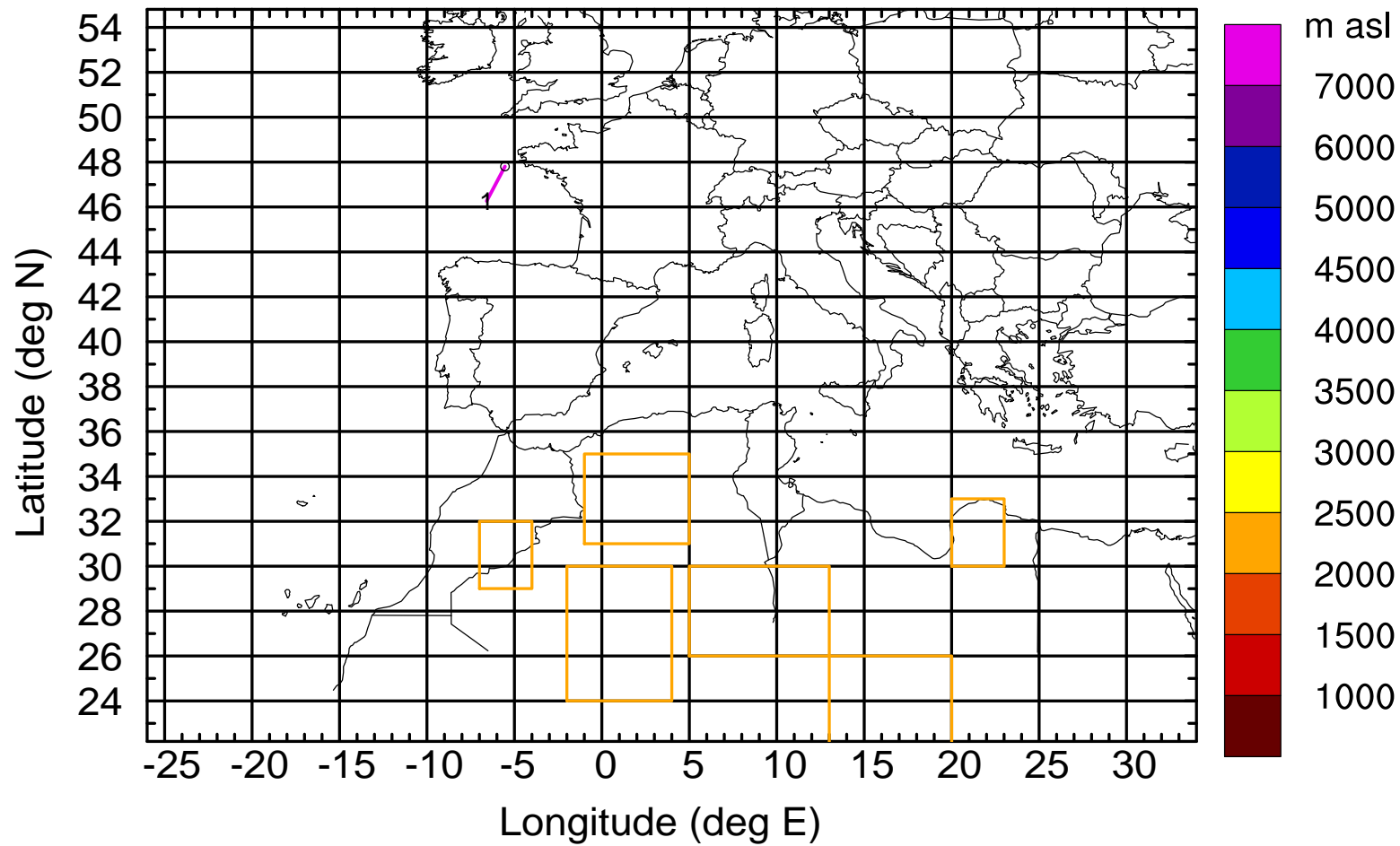
Level #4 of flight 170405a

BWD 20170405/09 -49H = 03/08 UTC



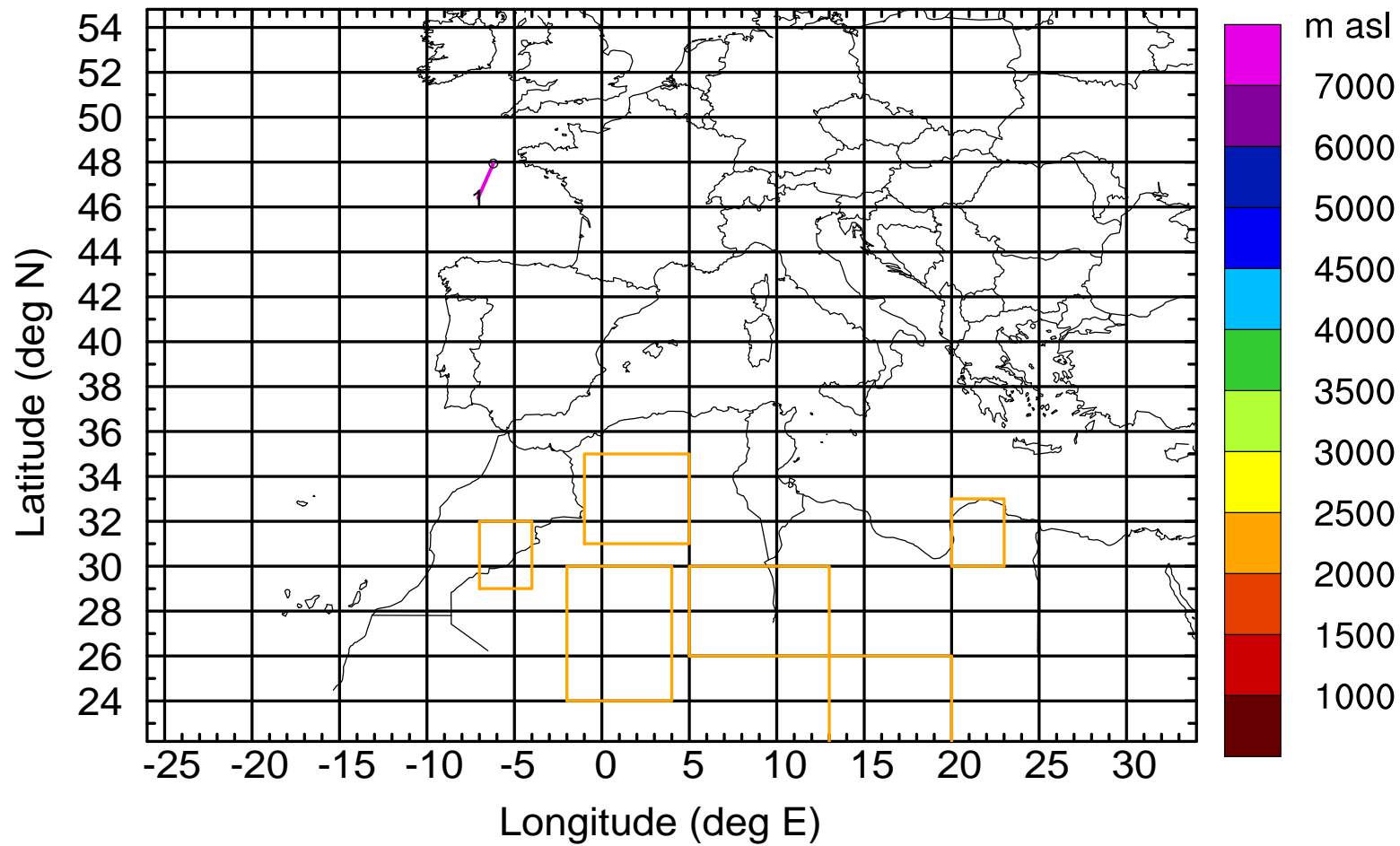
Level #4 of flight 170405a

BWD 20170405/09 -50H = 03/07 UTC



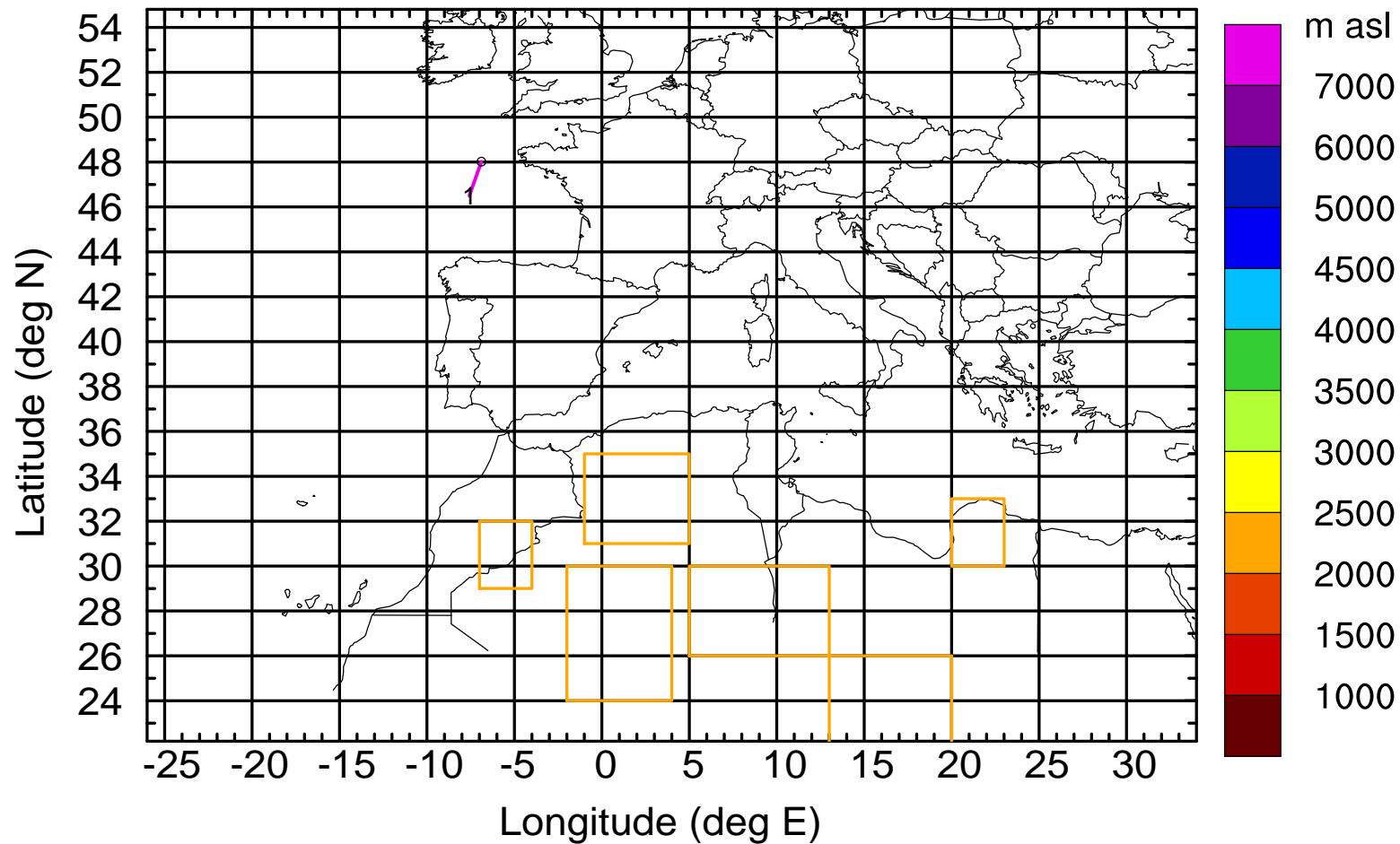
Level #4 of flight 170405a

BWD 20170405/09 -51H = 03/06 UTC



Level #4 of flight 170405a

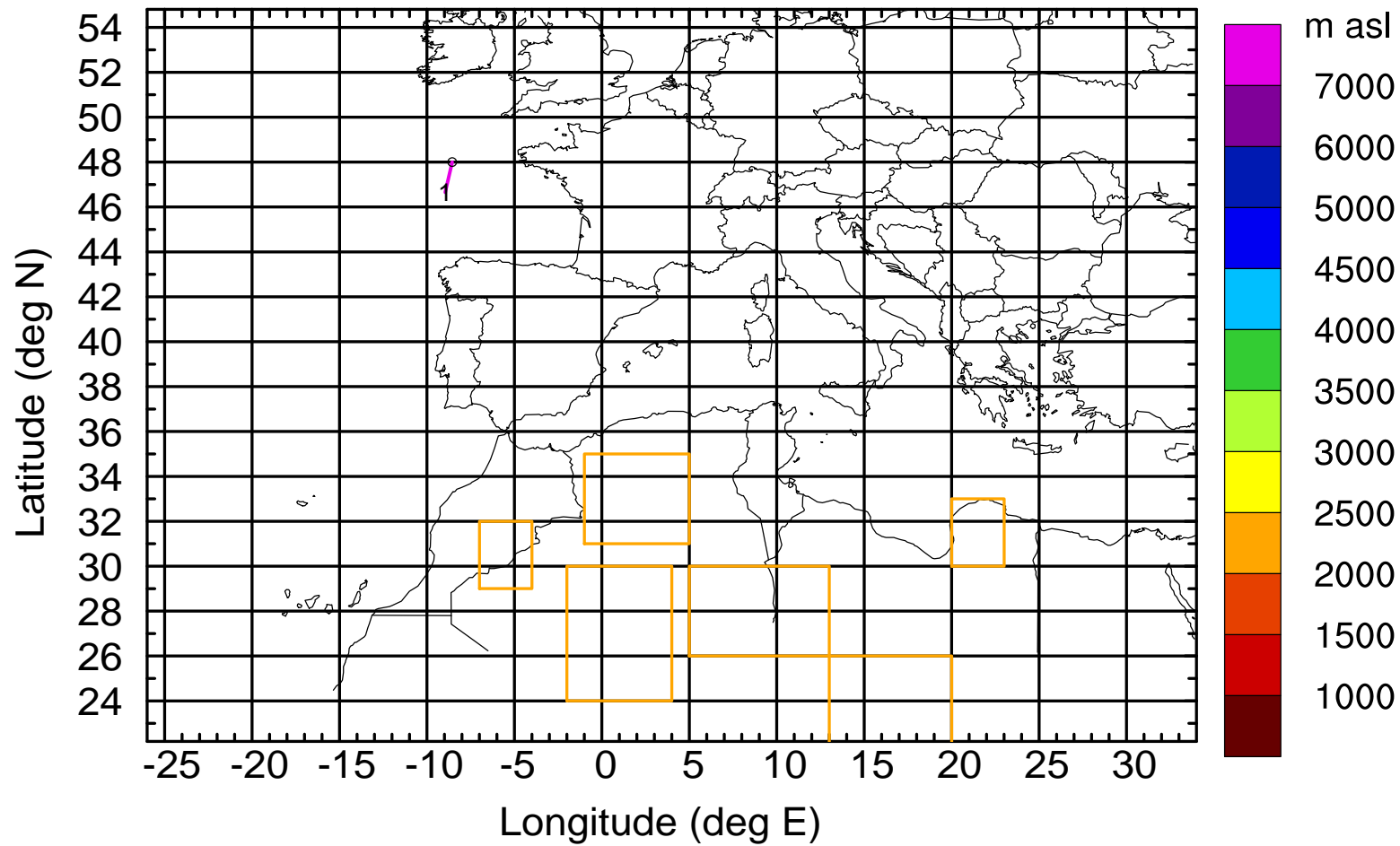
BWD 20170405/09 -52H = 03/05 UTC





Level #4 of flight 170405a

BWD 20170405/09 -54H = 03/03 UTC

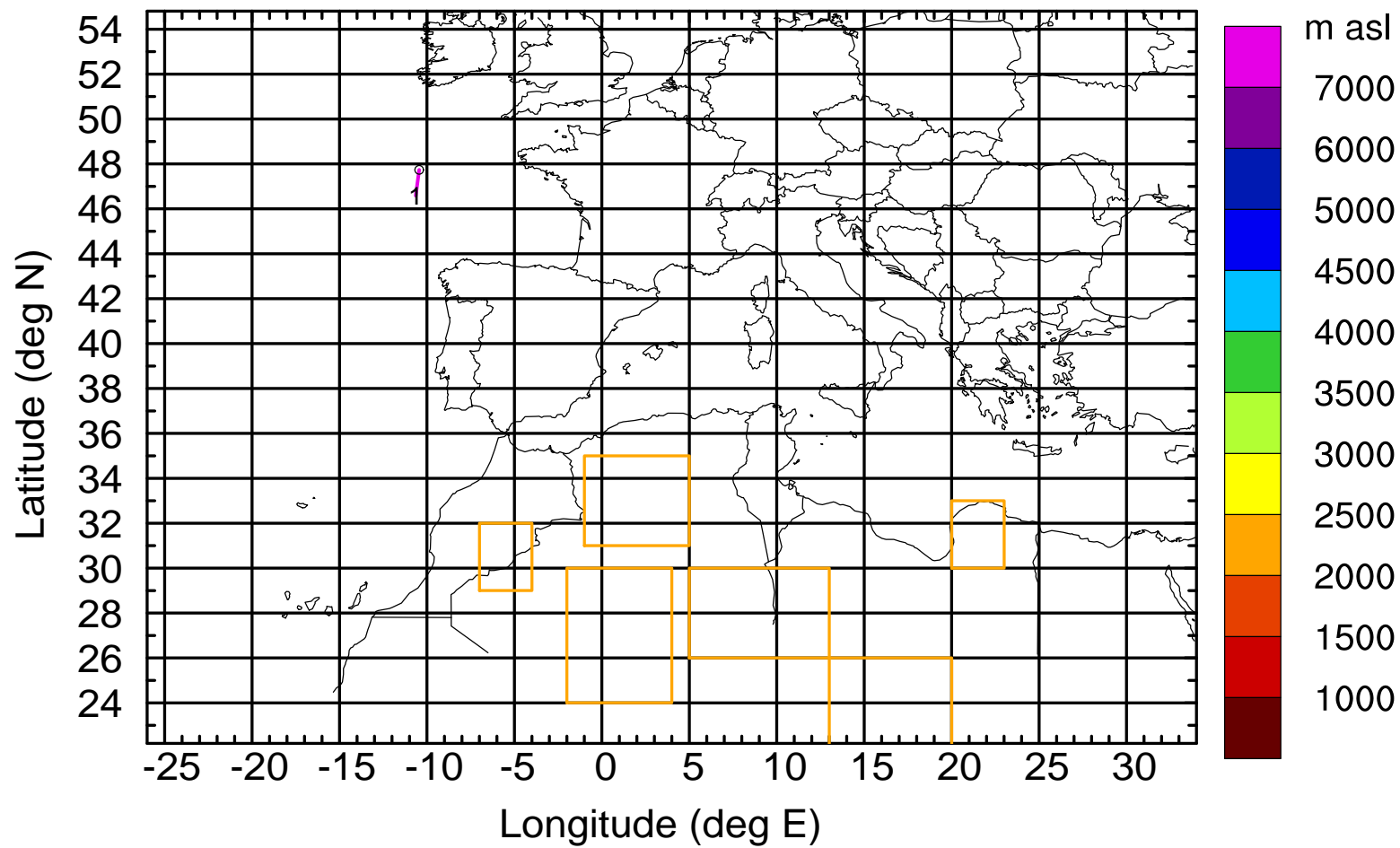






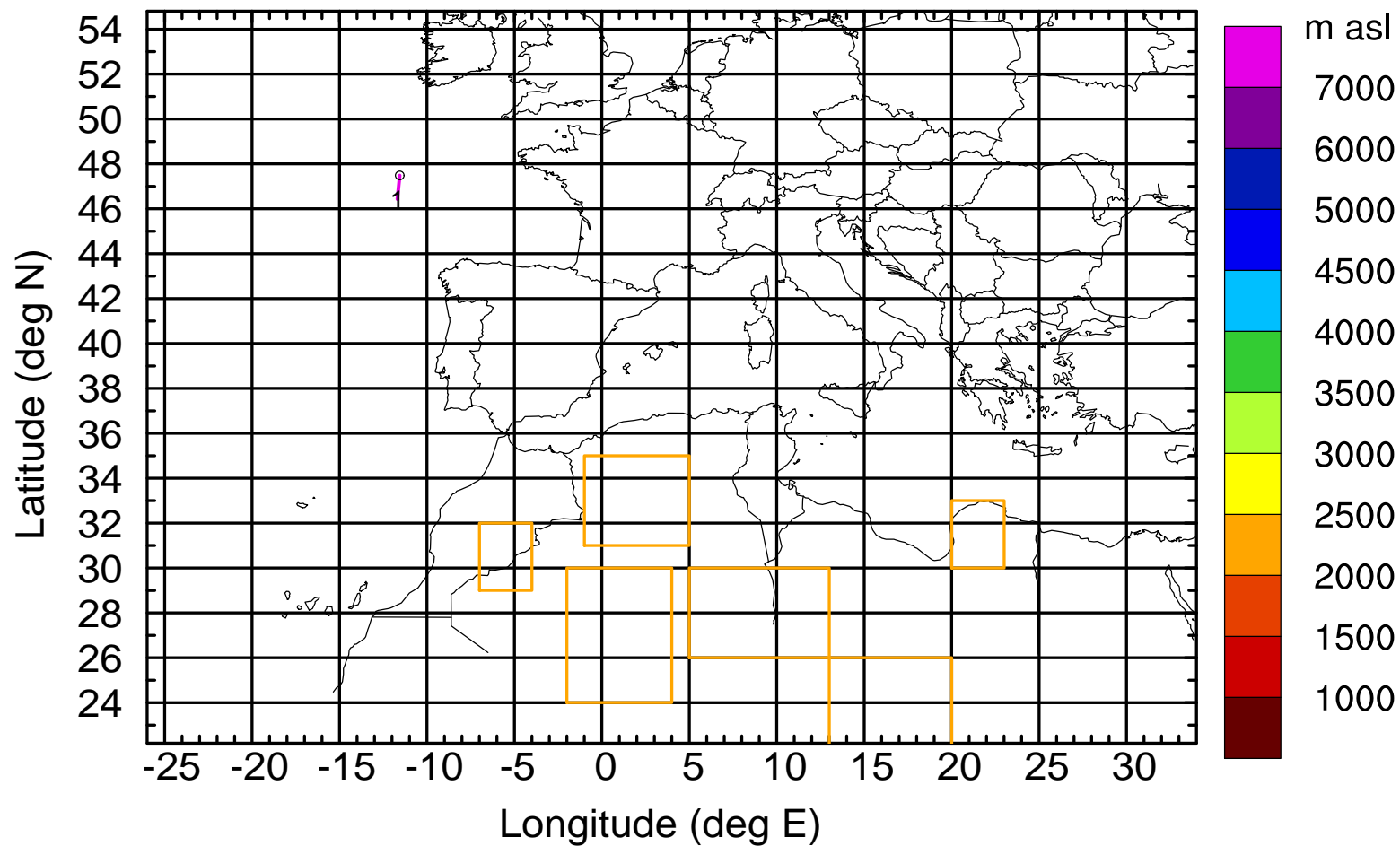
Level #4 of flight 170405a

BWD 20170405/09 -56H = 03/01 UTC



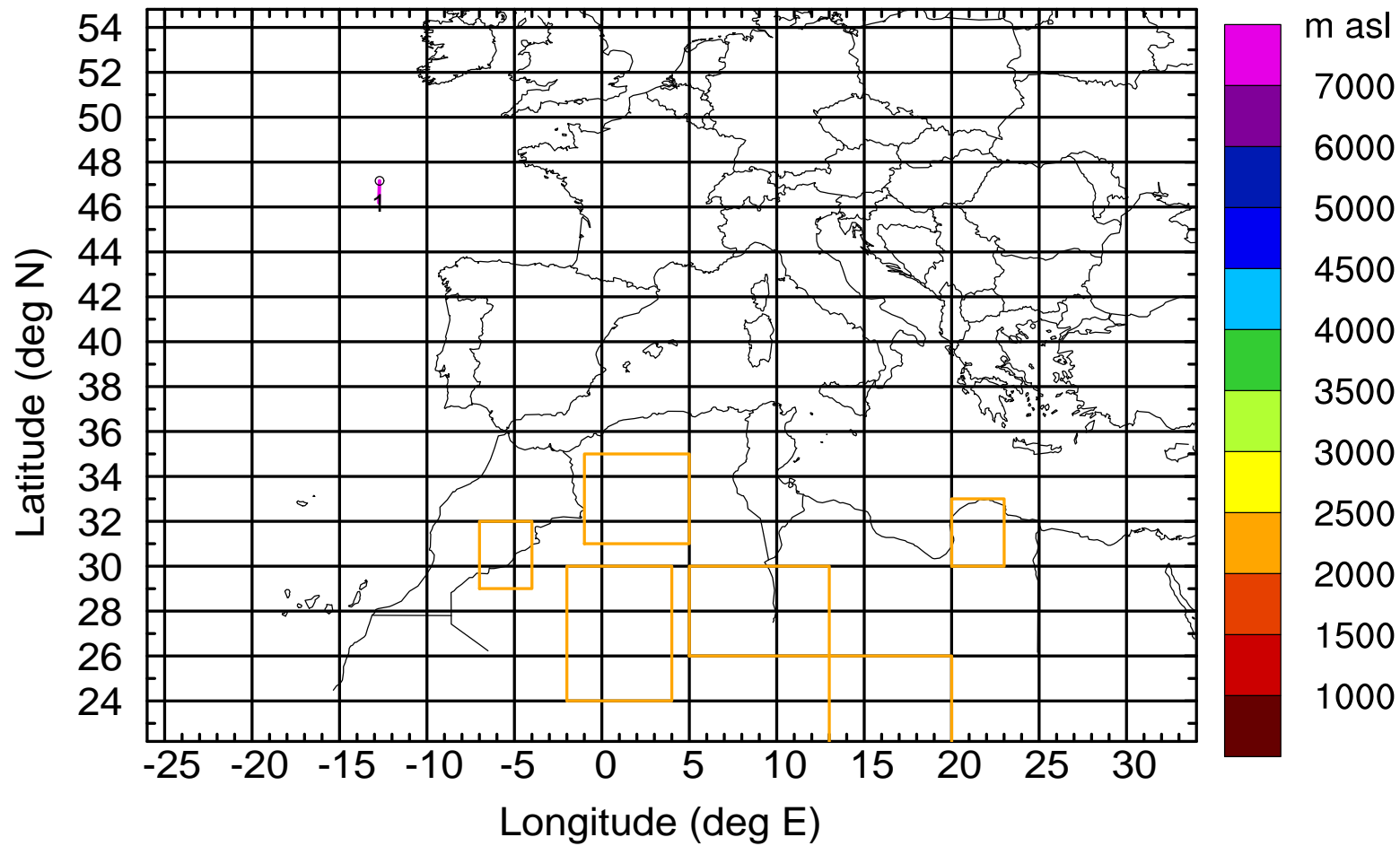
Level #4 of flight 170405a

BWD 20170405/09 -57H = 03/00 UTC



Level #4 of flight 170405a

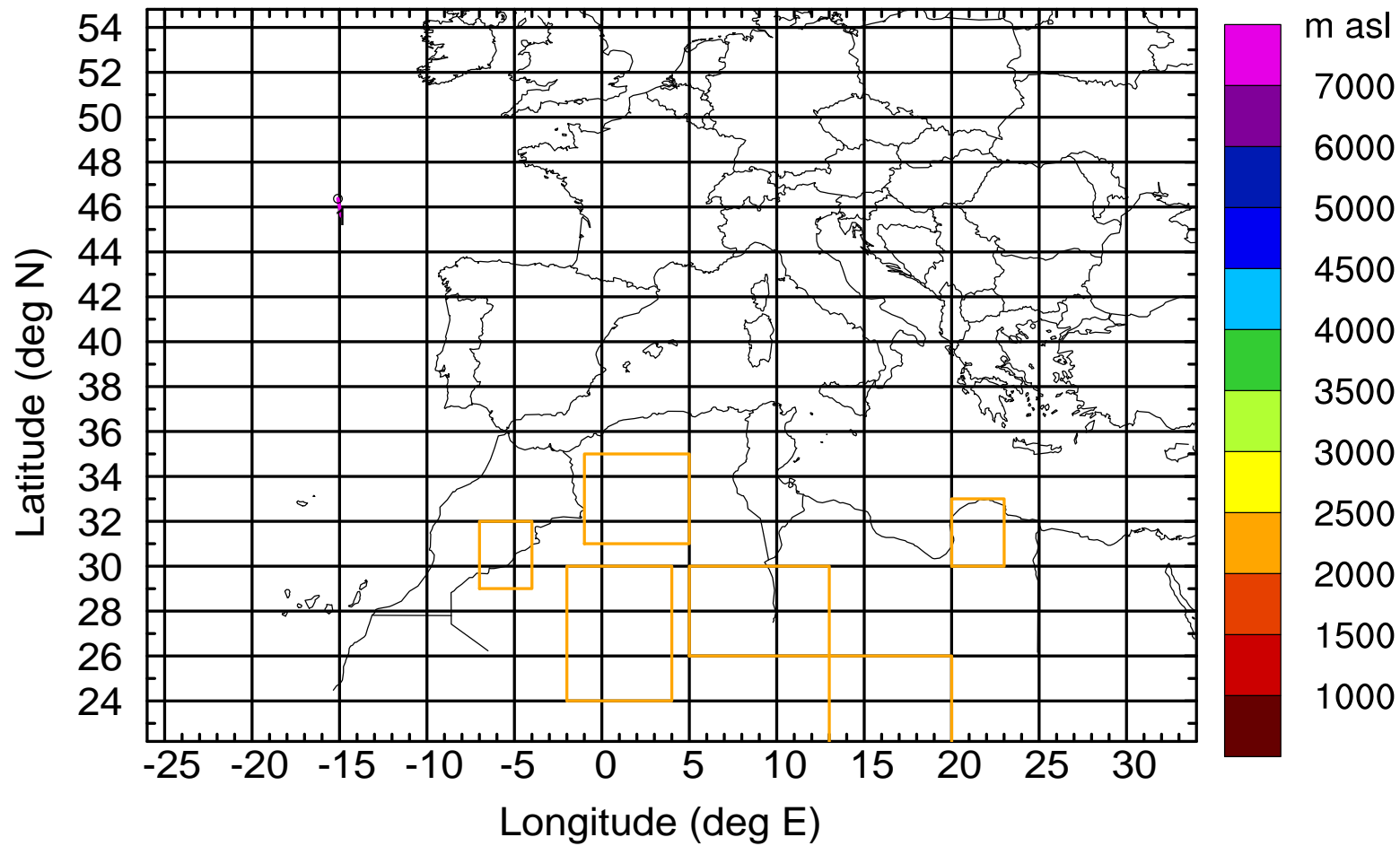
BWD 20170405/09 -58H = 02/23 UTC





Level #4 of flight 170405a

BWD 20170405/09 -60H = 02/21 UTC

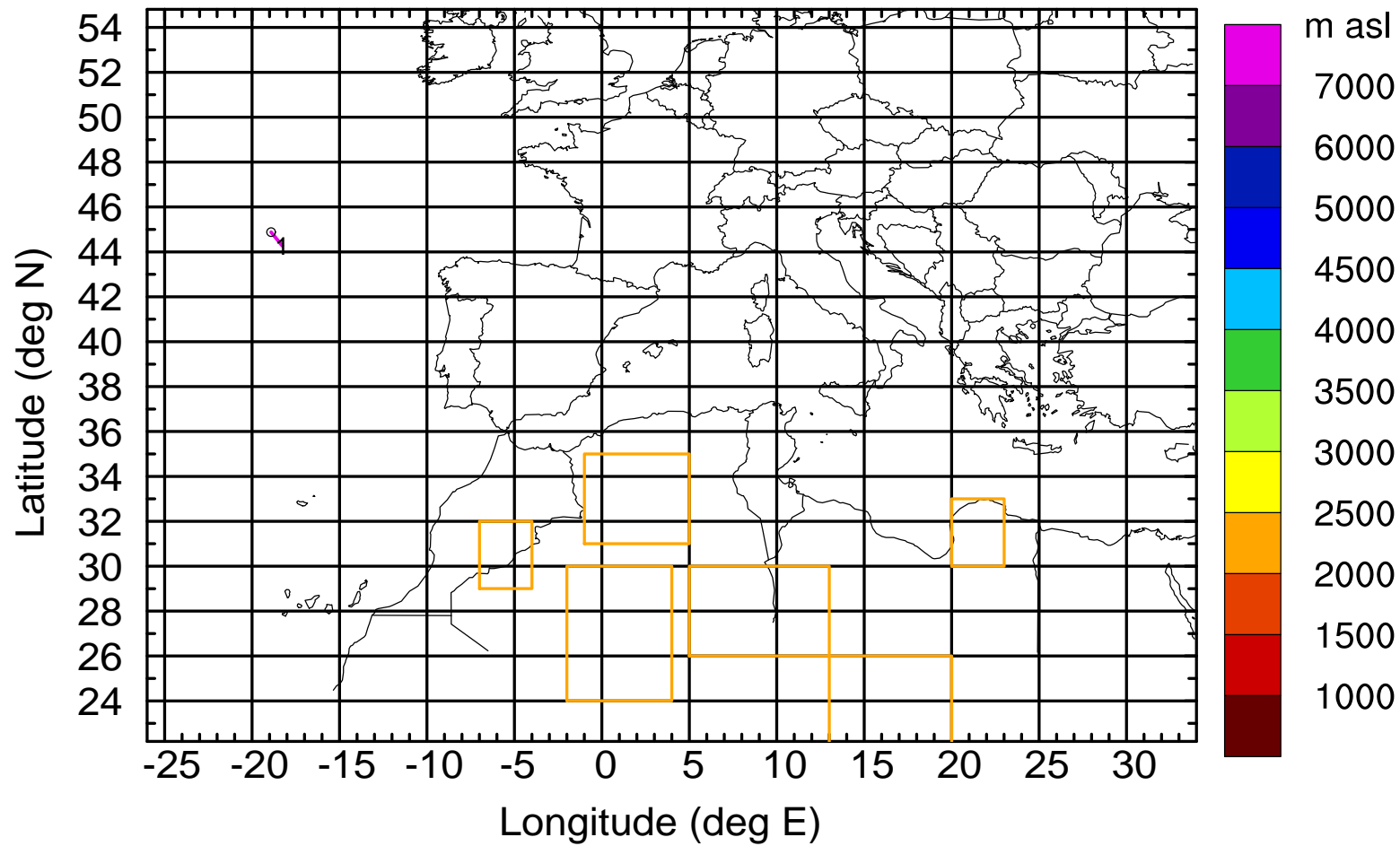






Level #4 of flight 170405a

BWD 20170405/09 -63H = 02/18 UTC

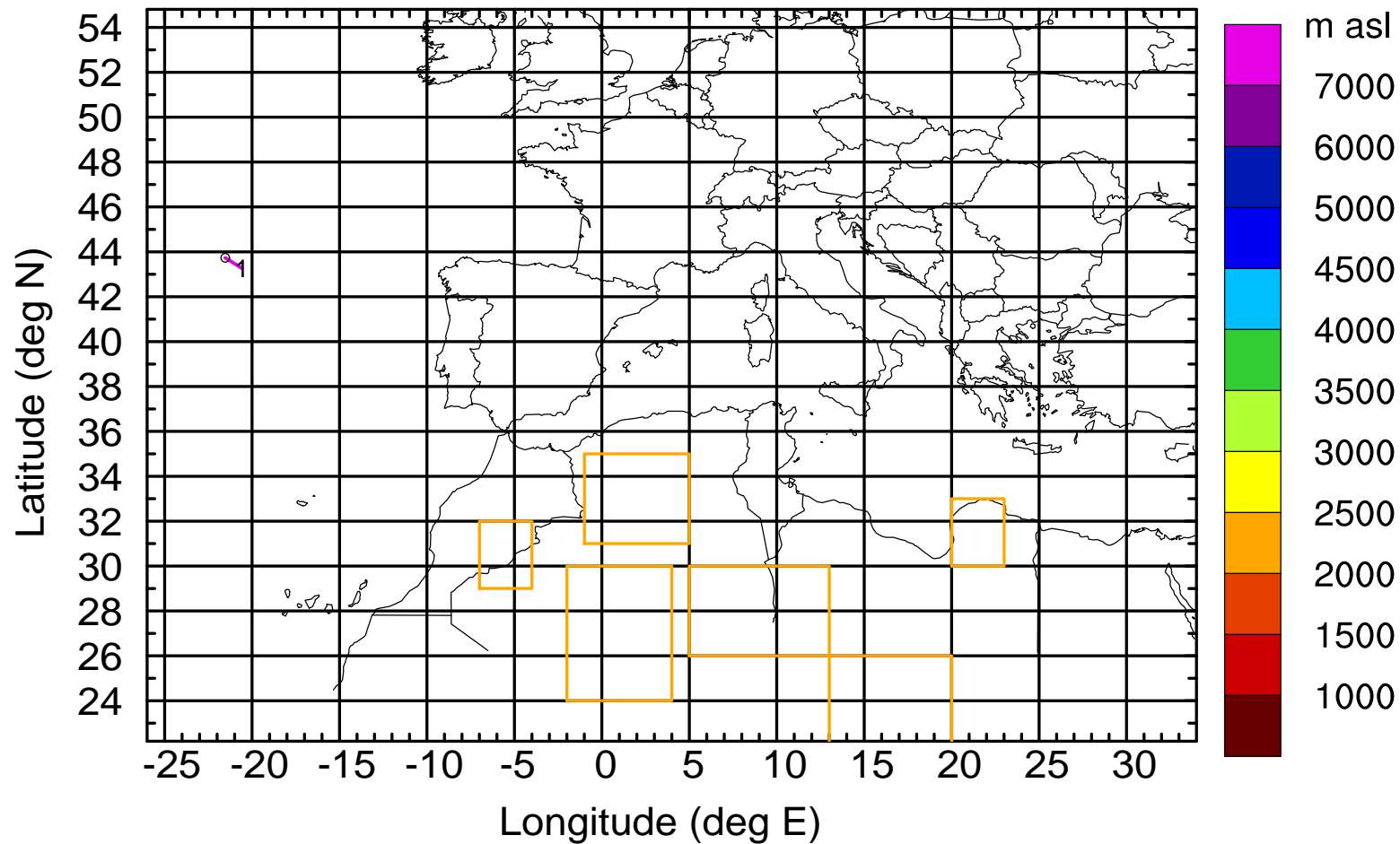






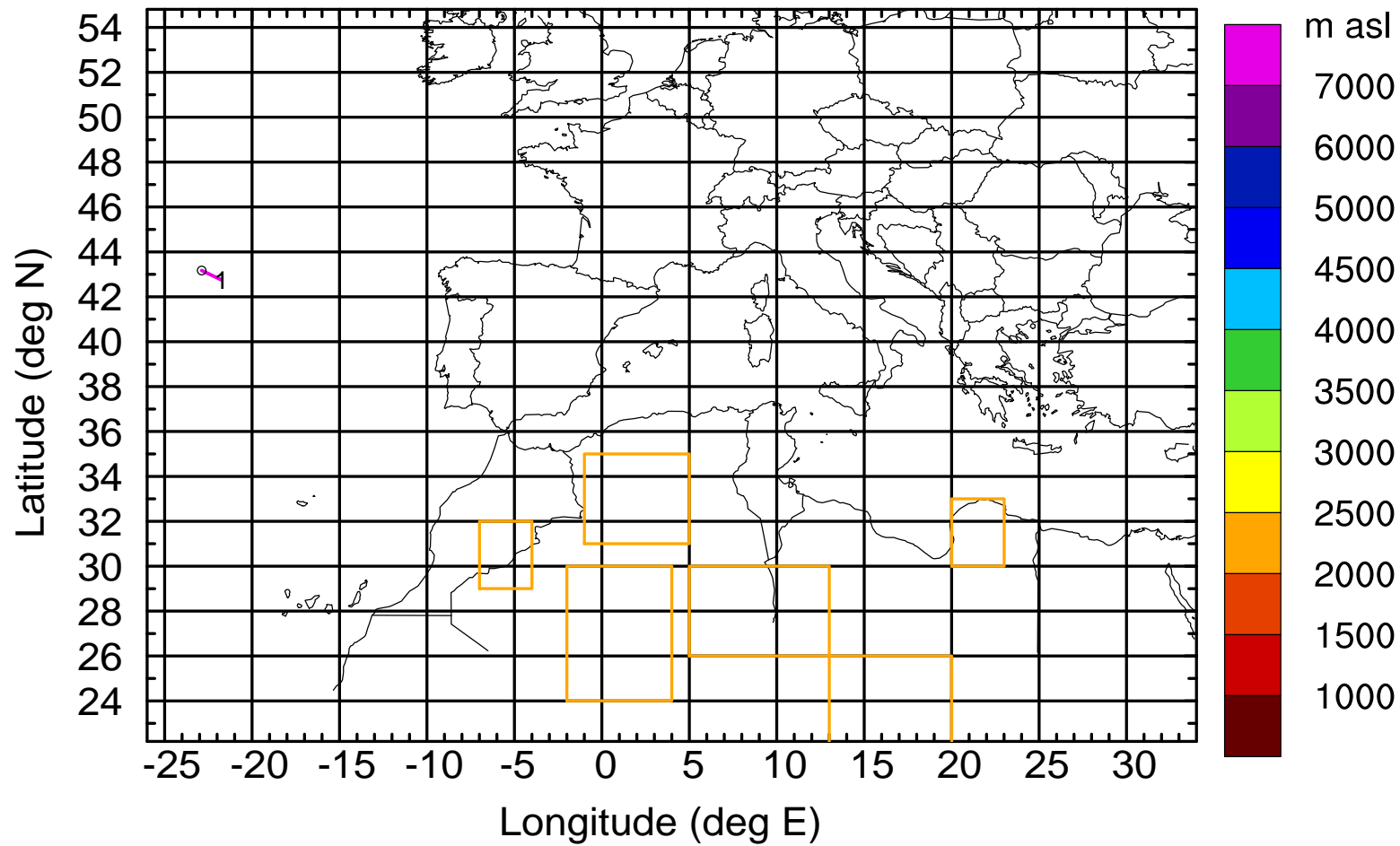
Level #4 of flight 170405a

BWD 20170405/09 -65H = 02/16 UTC



Level #4 of flight 170405a

BWD 20170405/09 -66H = 02/15 UTC



Level #4 of flight 170405a

BWD 20170405/09 -67H = 02/14 UTC

