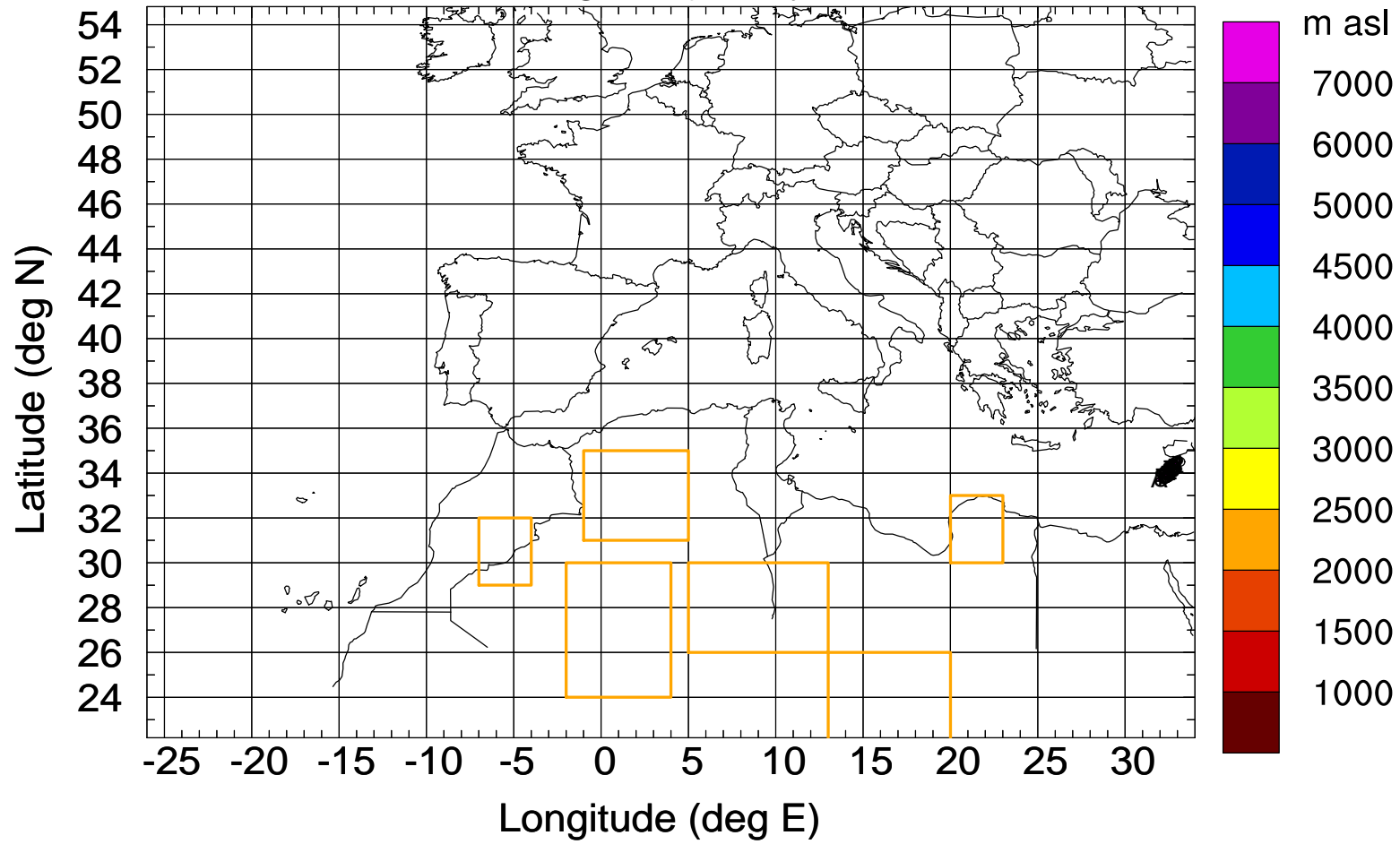


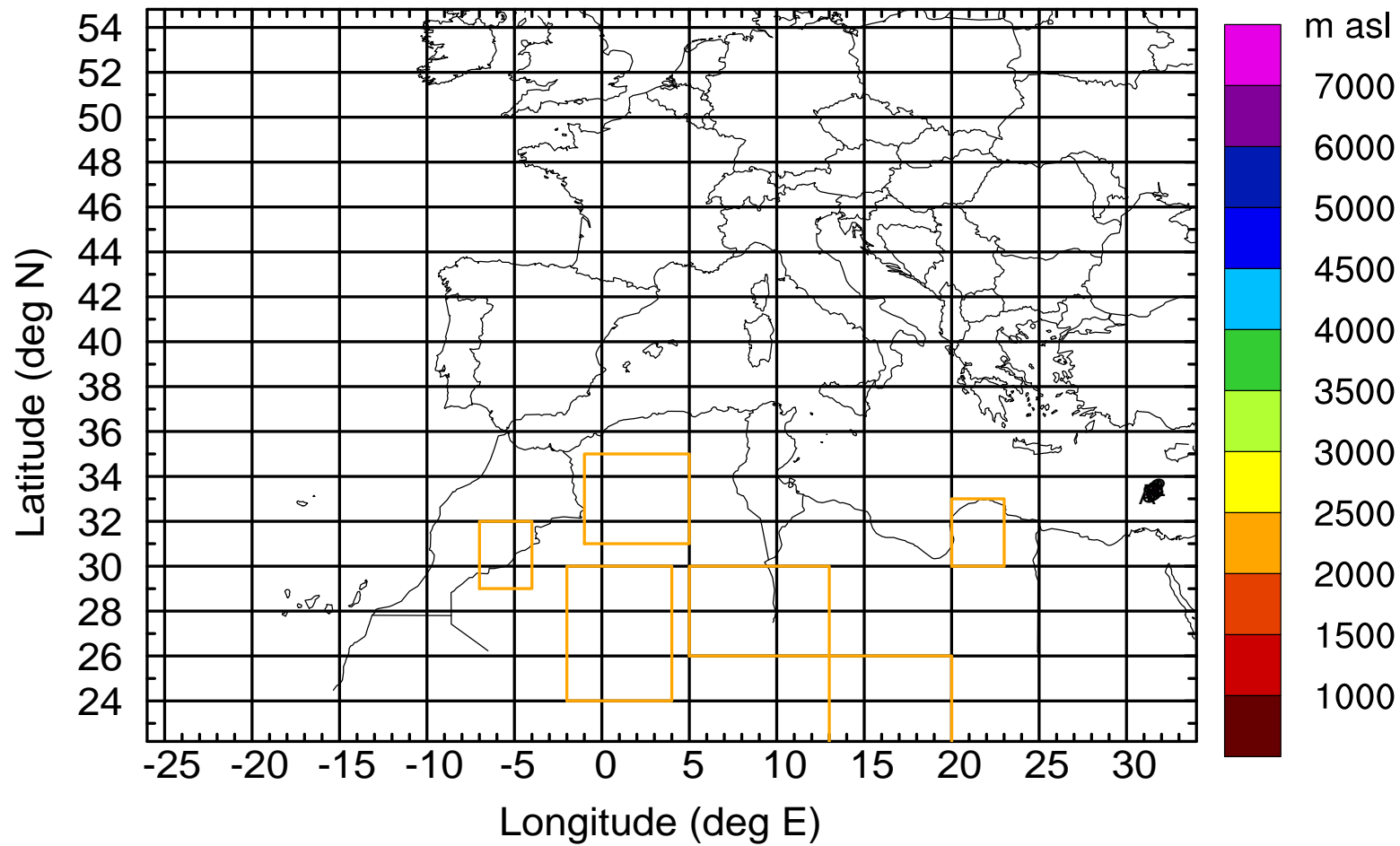
Level #4 of flight 170405a

Flight trajectory



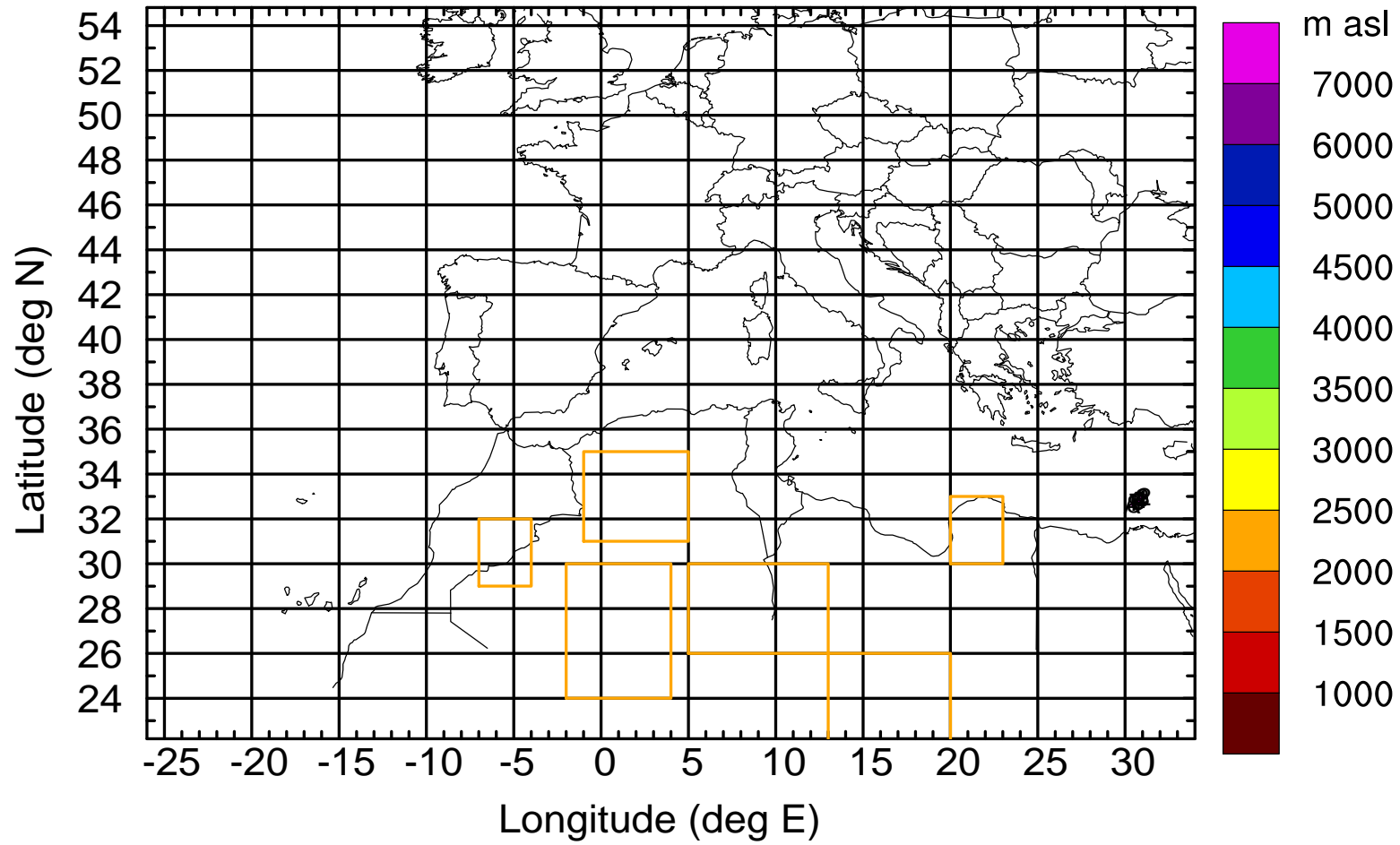
Level #4 of flight 170405a

BWD 20170405/09 -01H = 05/08 UTC



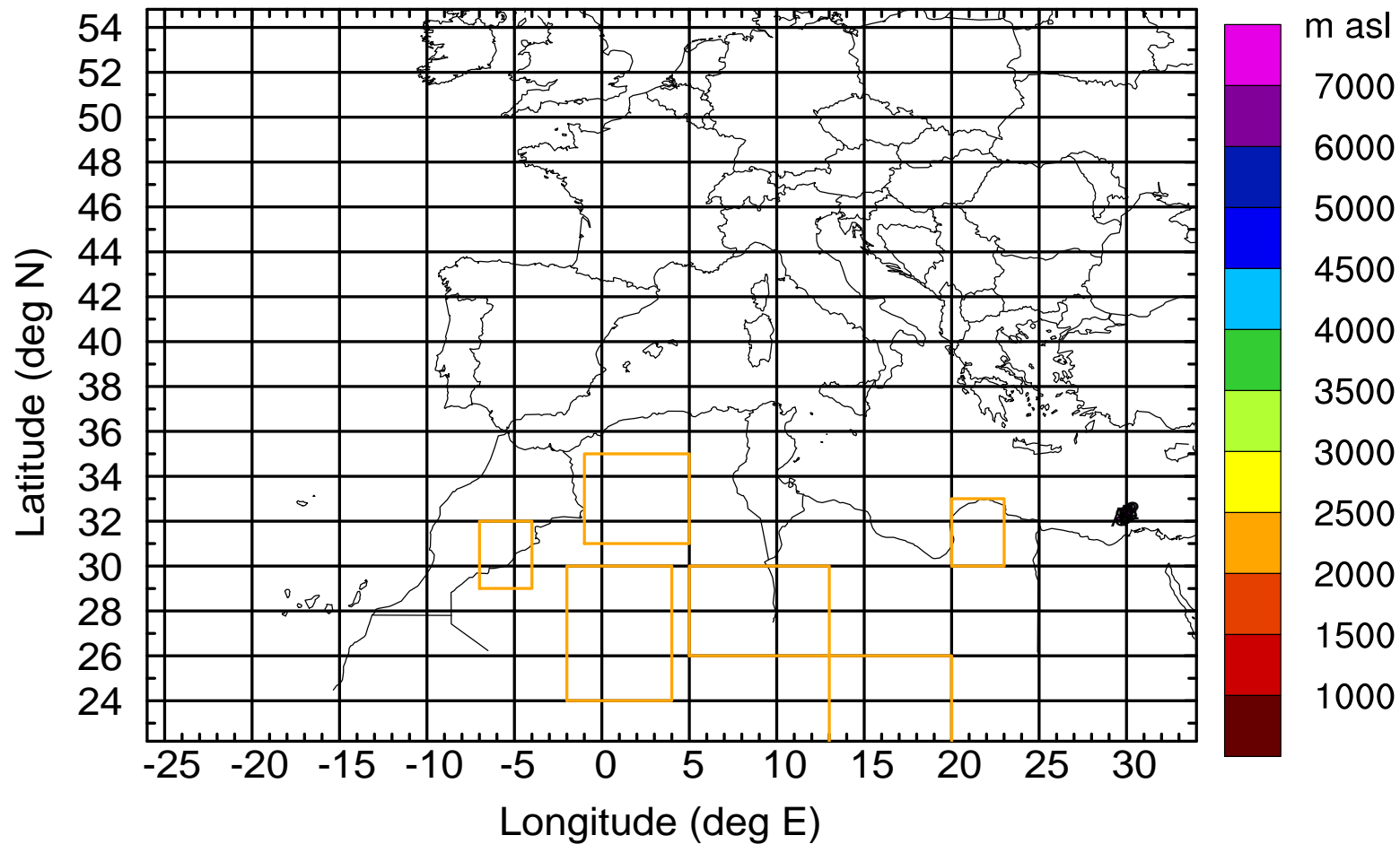
Level #4 of flight 170405a

BWD 20170405/09 -02H = 05/07 UTC



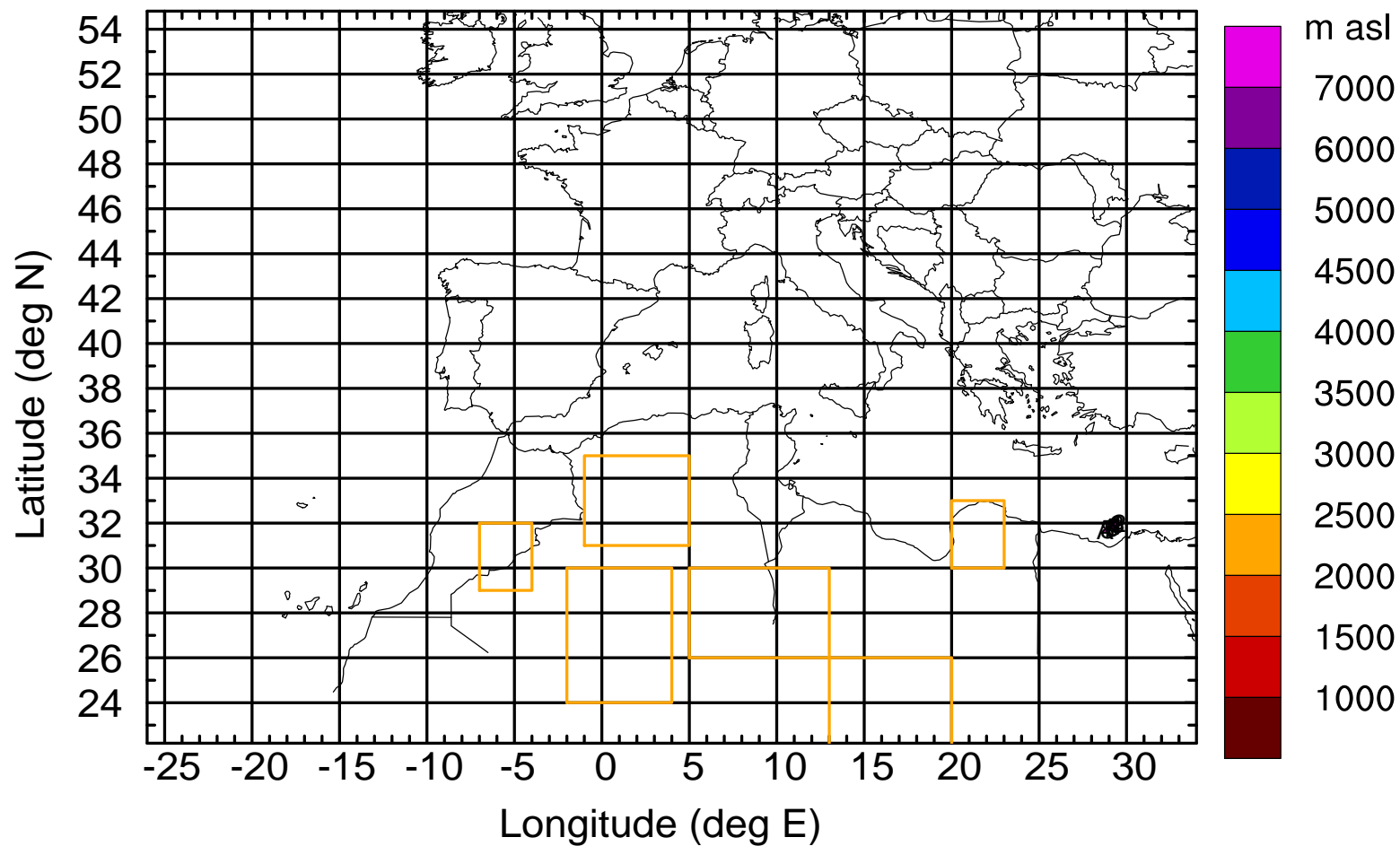
Level #4 of flight 170405a

BWD 20170405/09 -03H = 05/06 UTC



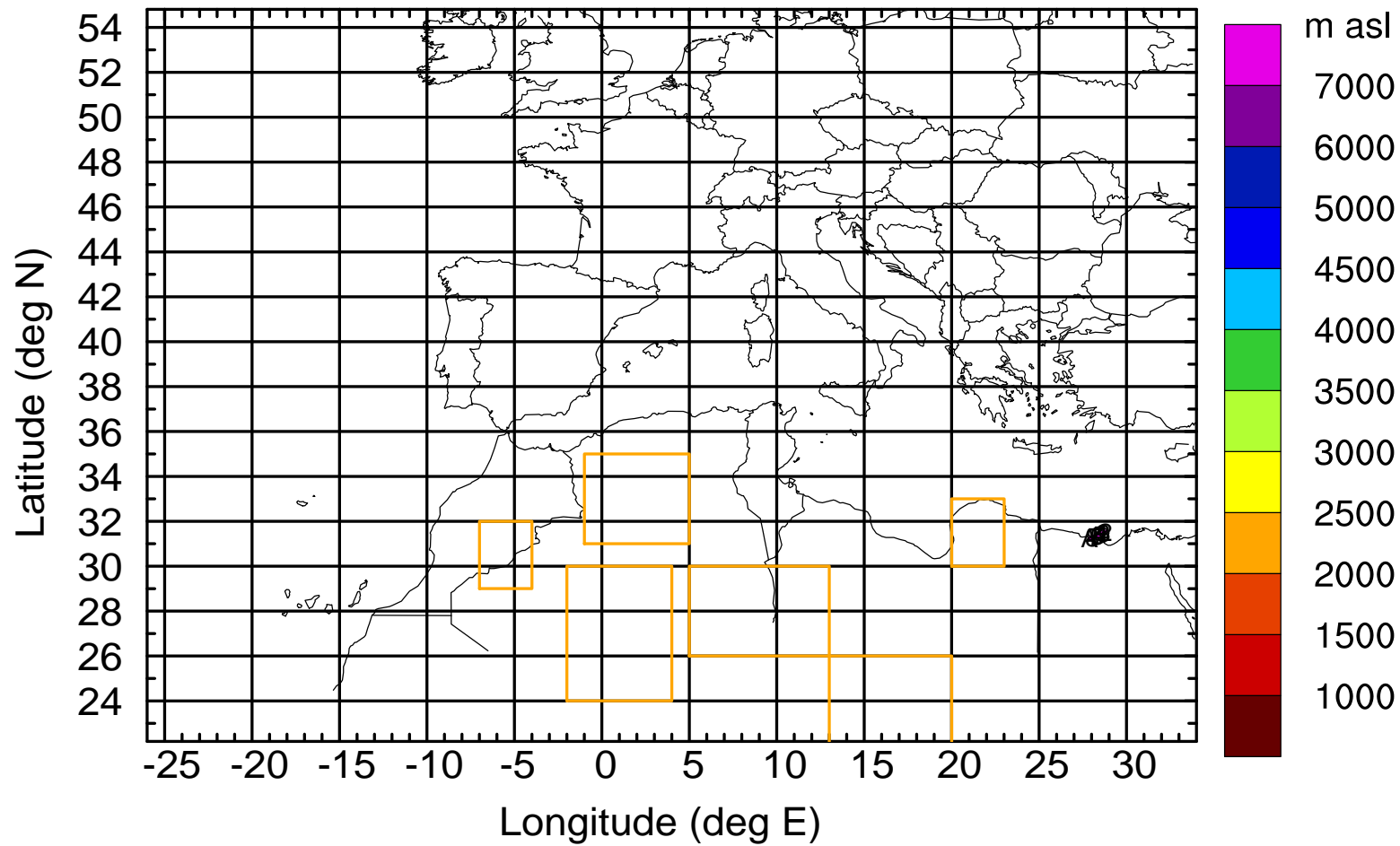
Level #4 of flight 170405a

BWD 20170405/09 -04H = 05/05 UTC



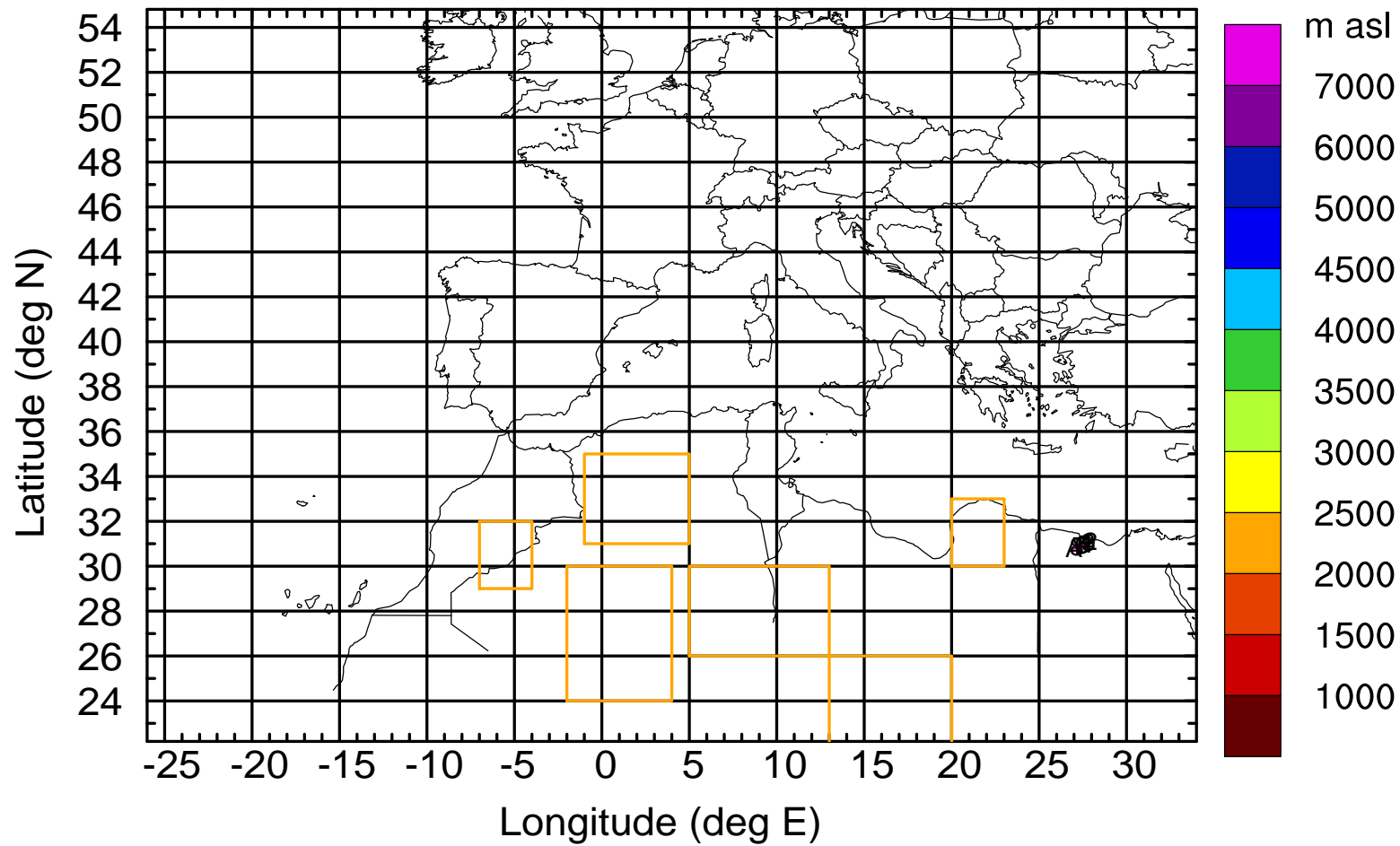
Level #4 of flight 170405a

BWD 20170405/09 -05H = 05/04 UTC



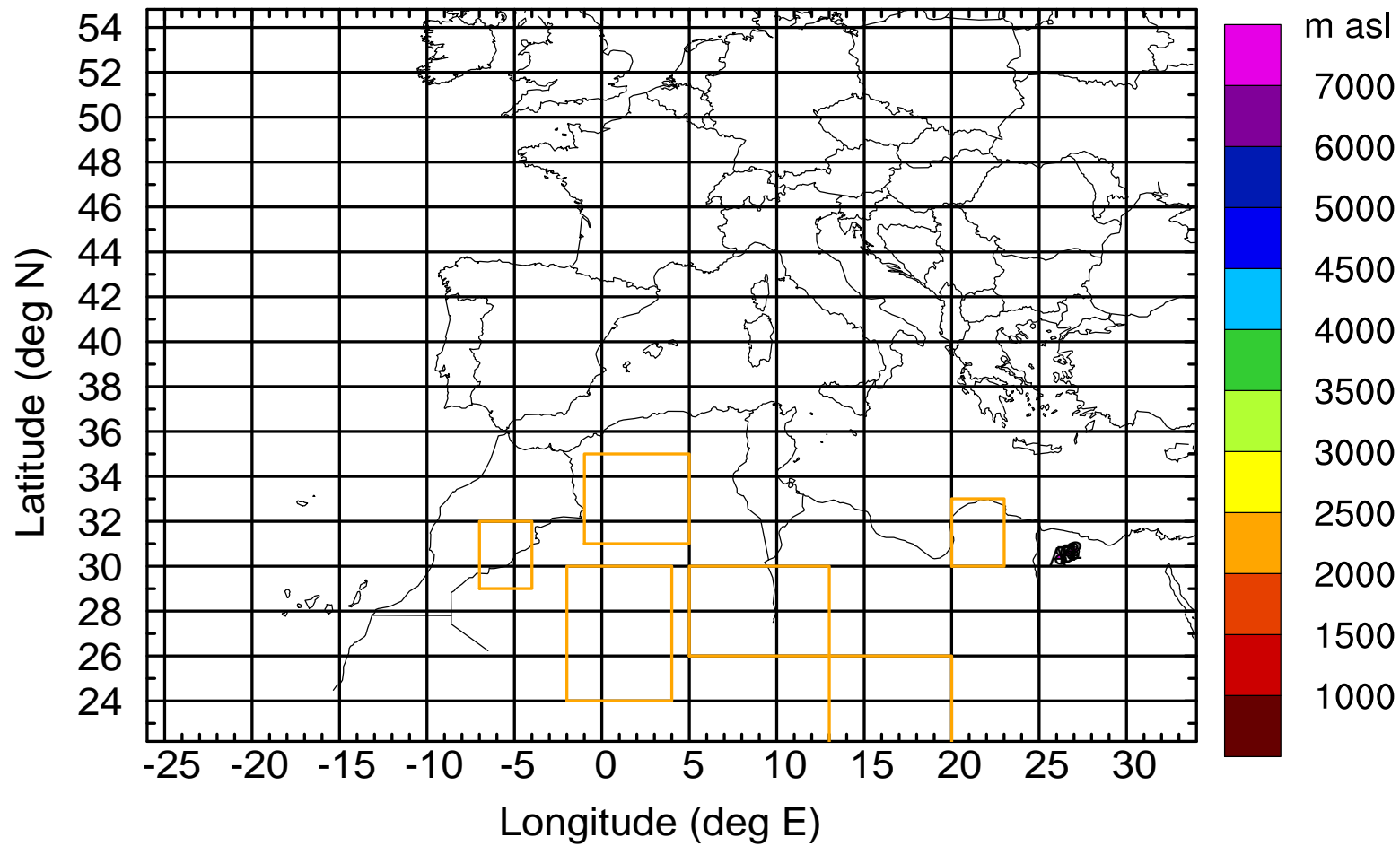
Level #4 of flight 170405a

BWD 20170405/09 -06H = 05/03 UTC



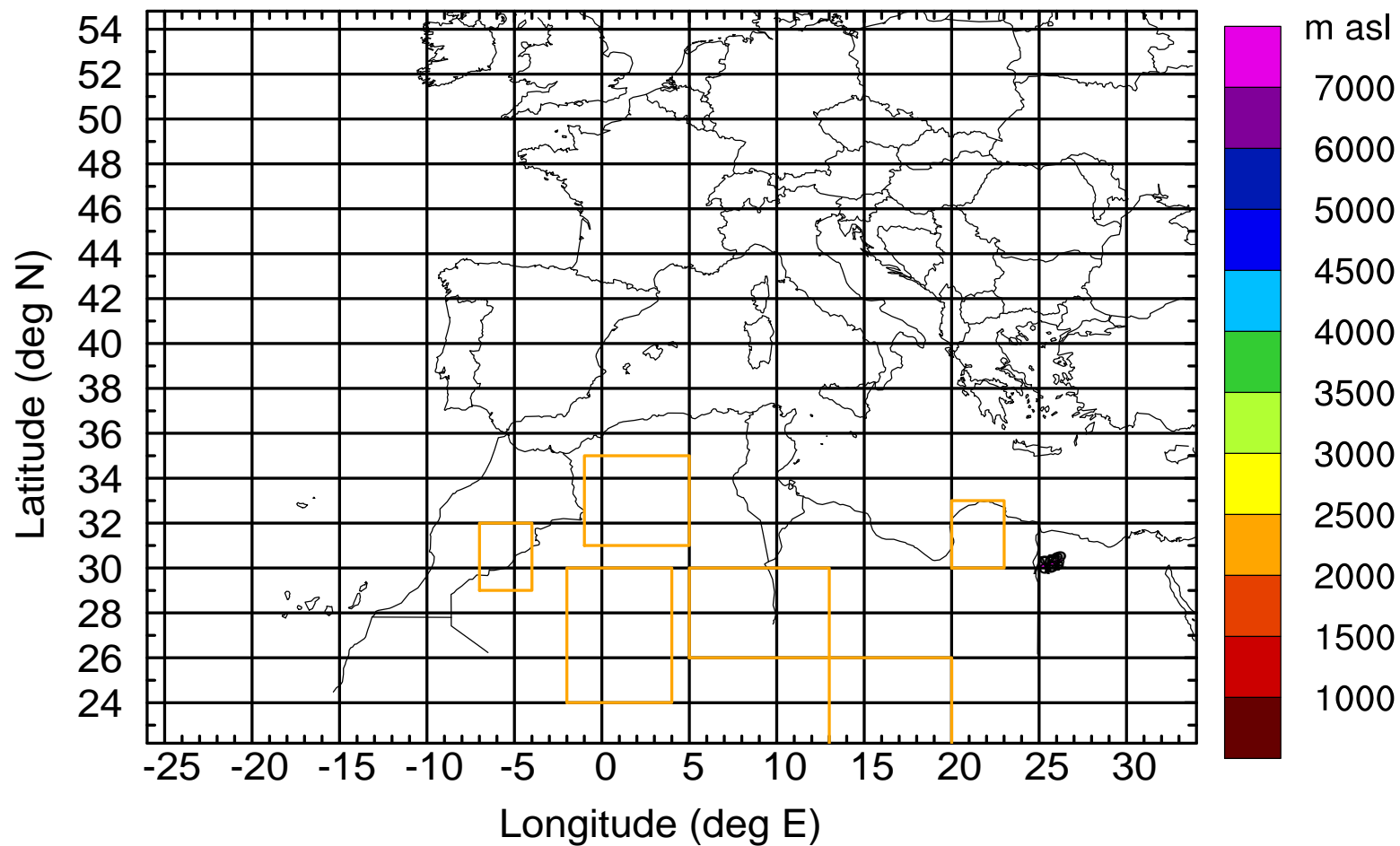
Level #4 of flight 170405a

BWD 20170405/09 -07H = 05/02 UTC



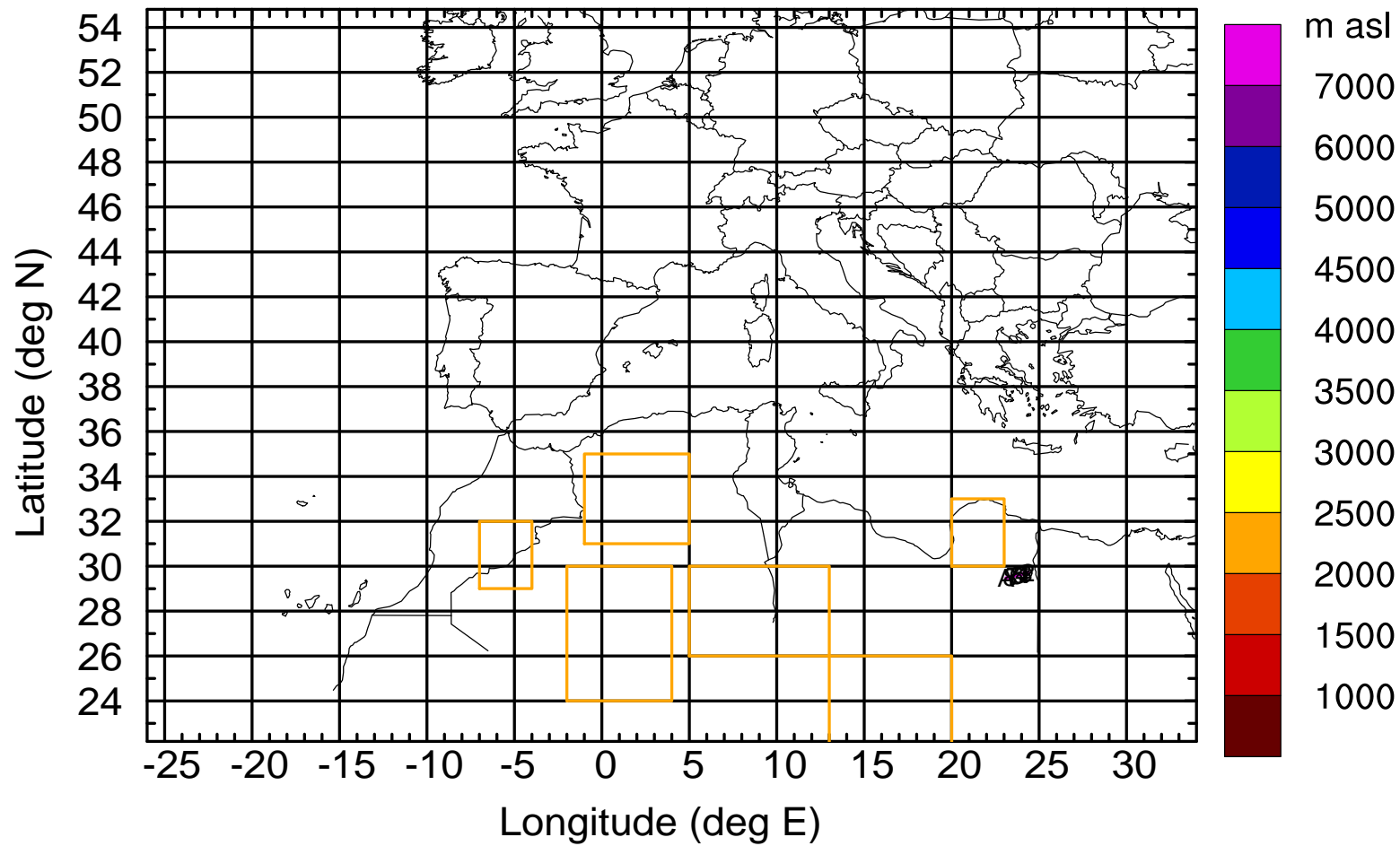
Level #4 of flight 170405a

BWD 20170405/09 -08H = 05/01 UTC



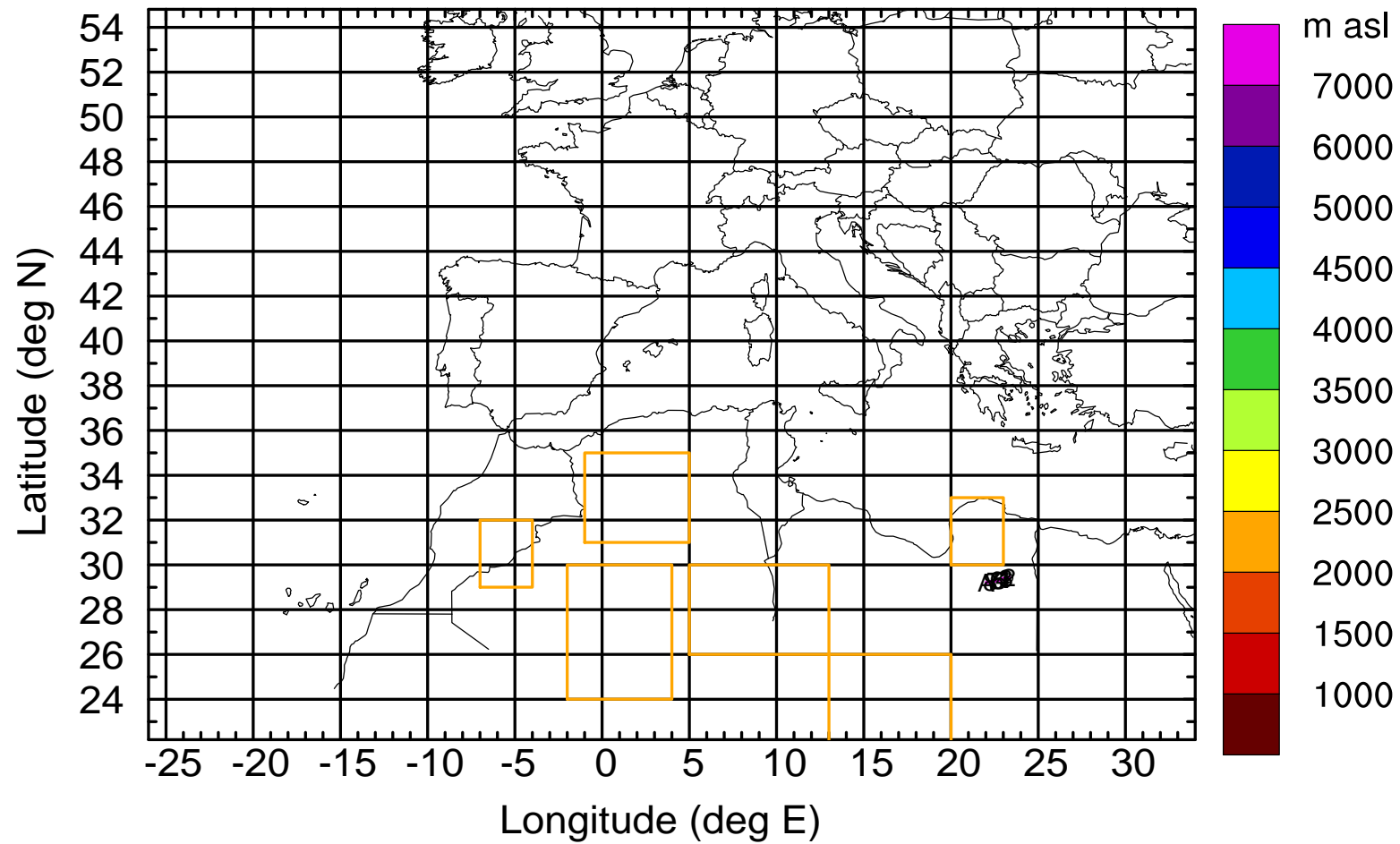
Level #4 of flight 170405a

BWD 20170405/09 -10H = 04/23 UTC



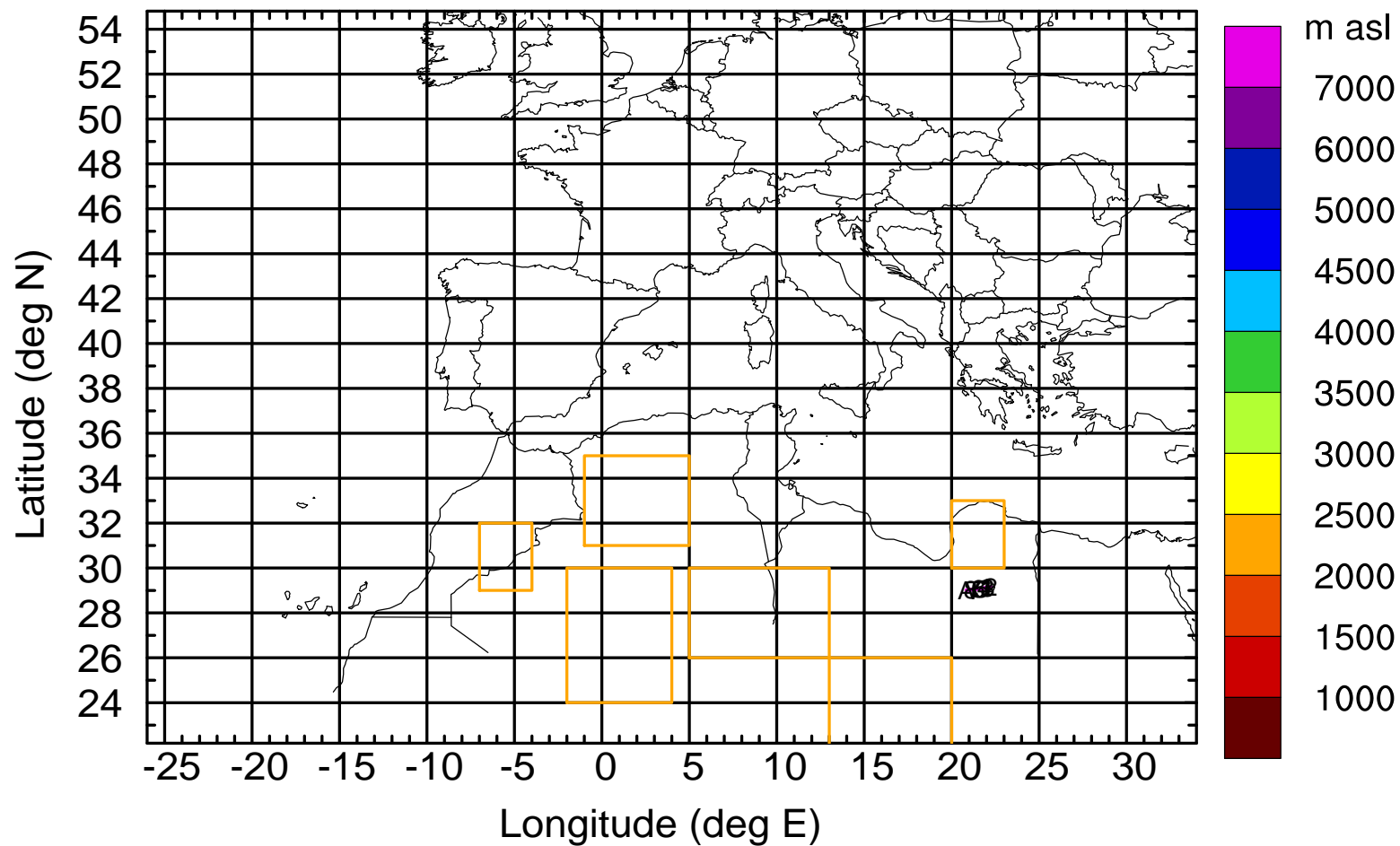
Level #4 of flight 170405a

BWD 20170405/09 -11H = 04/22 UTC



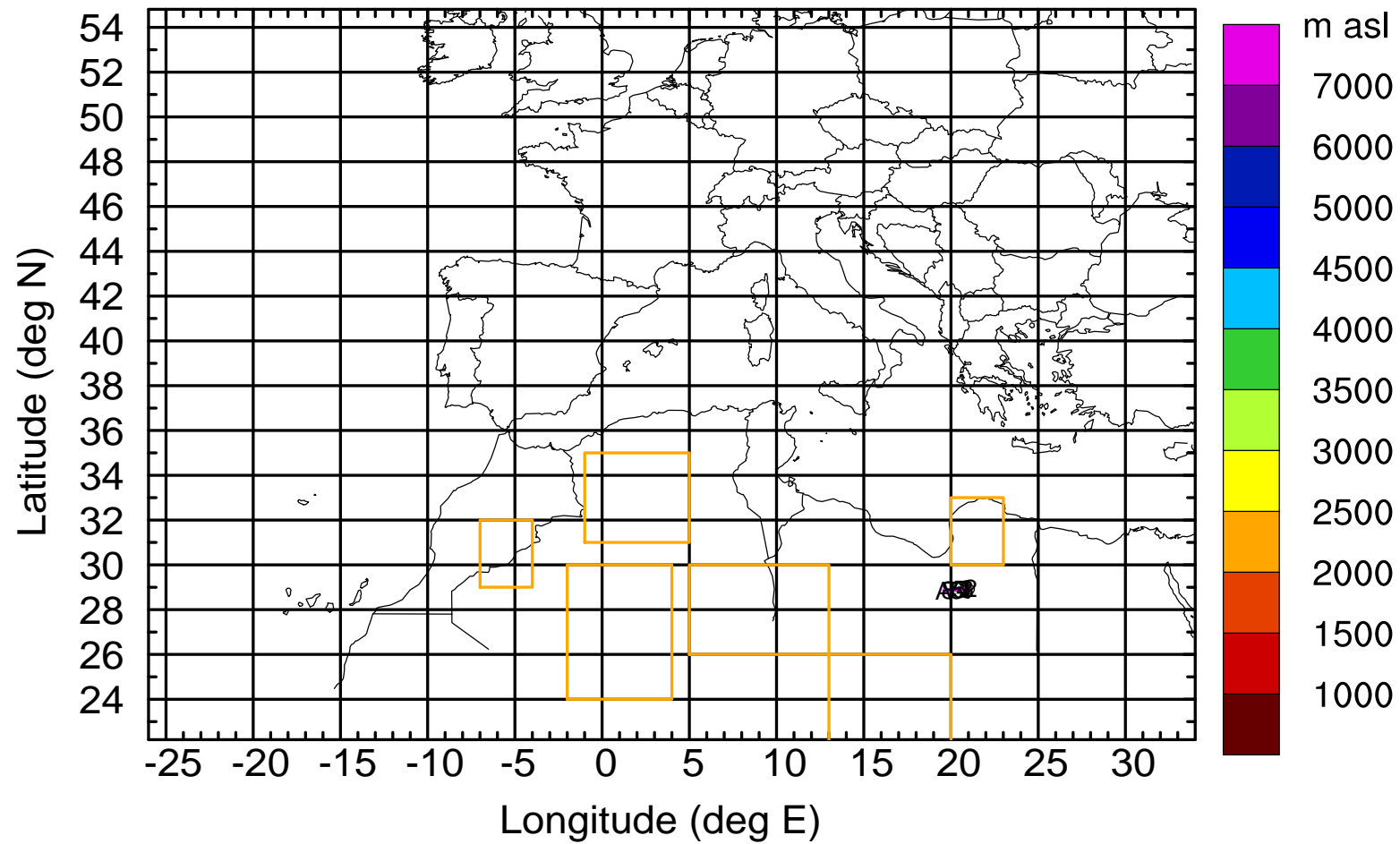
Level #4 of flight 170405a

BWD 20170405/09 -12H = 04/21 UTC



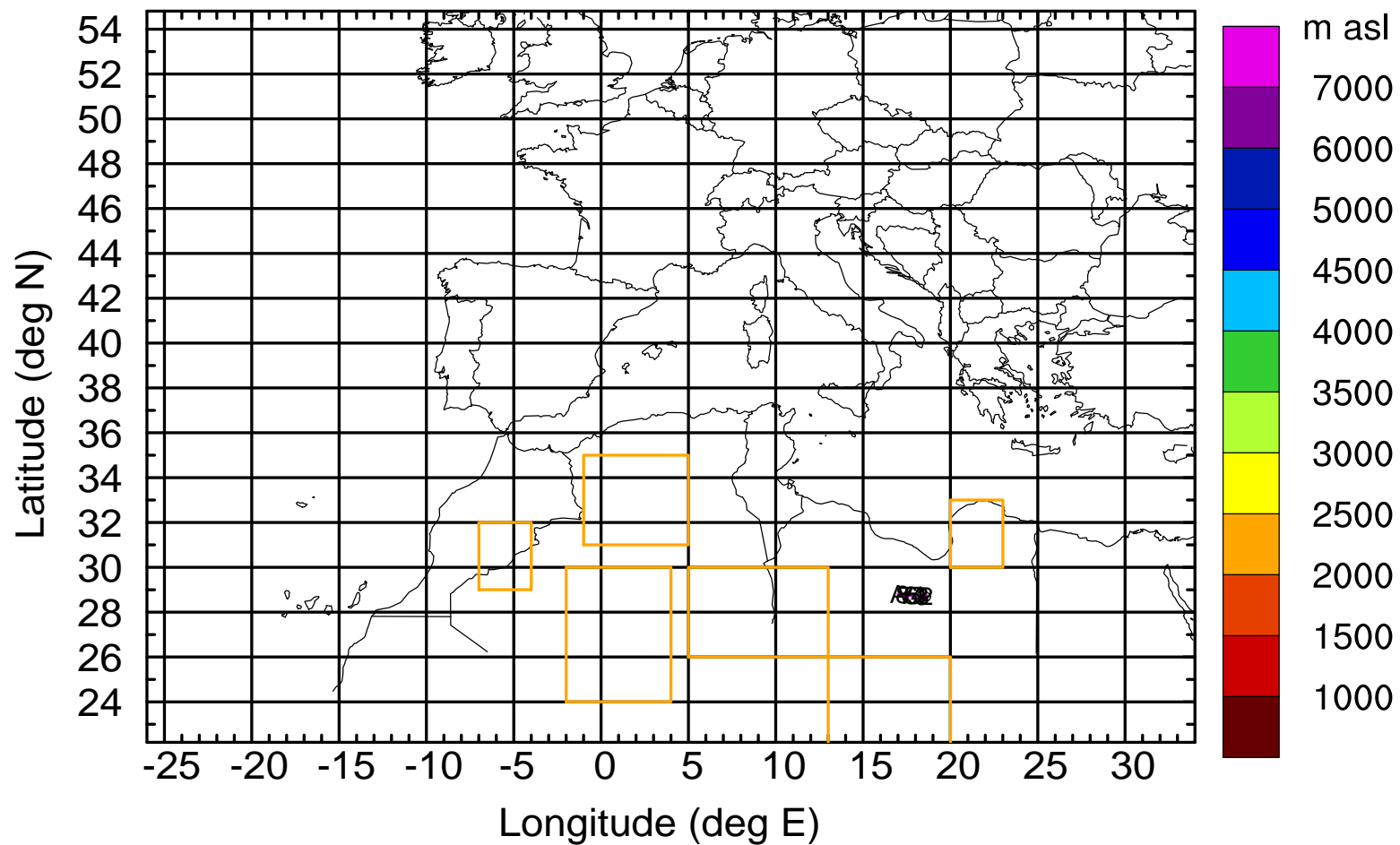
Level #4 of flight 170405a

BWD 20170405/09 -13H = 04/20 UTC



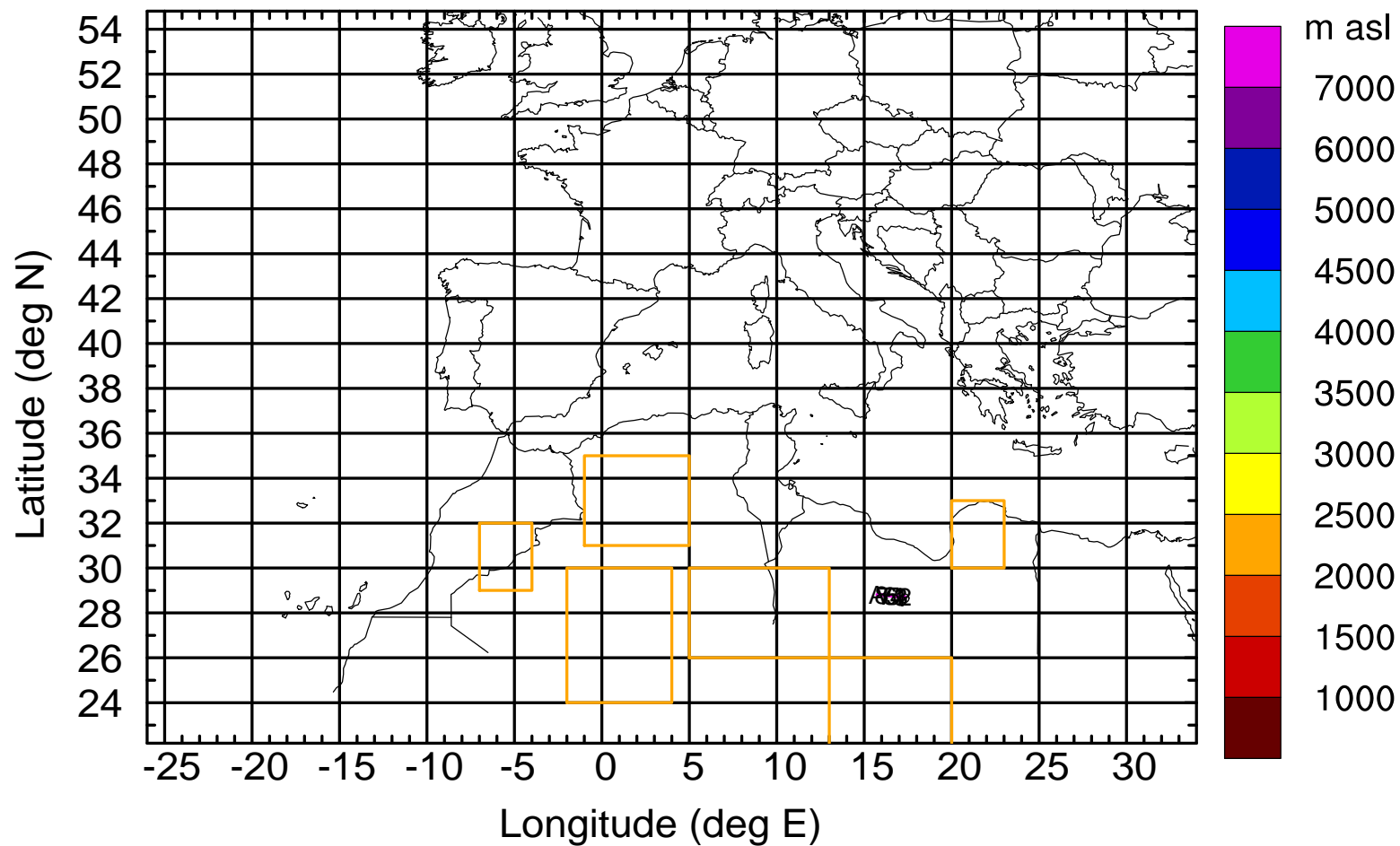
Level #4 of flight 170405a

BWD 20170405/09 -15H = 04/18 UTC



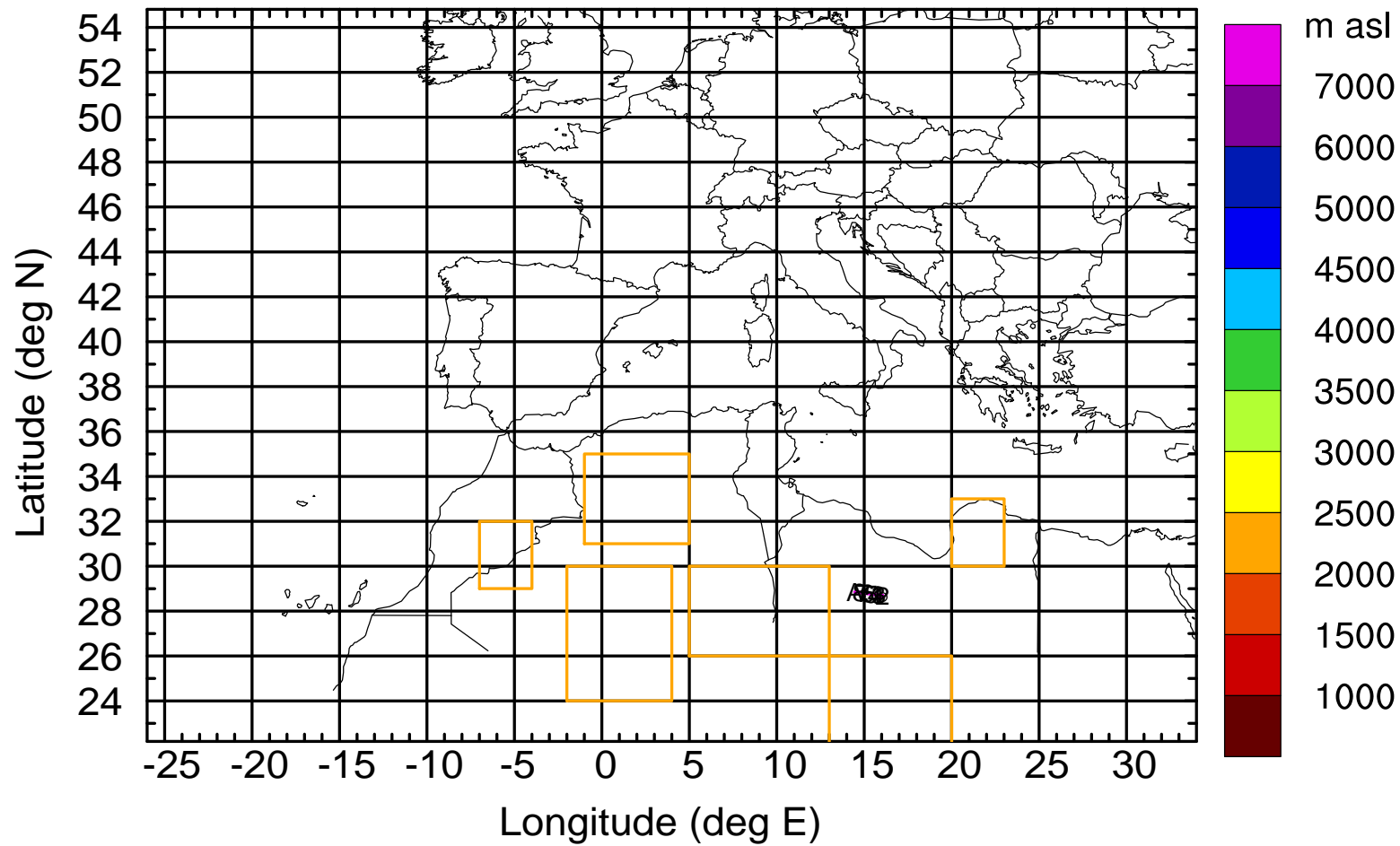
Level #4 of flight 170405a

BWD 20170405/09 -16H = 04/17 UTC



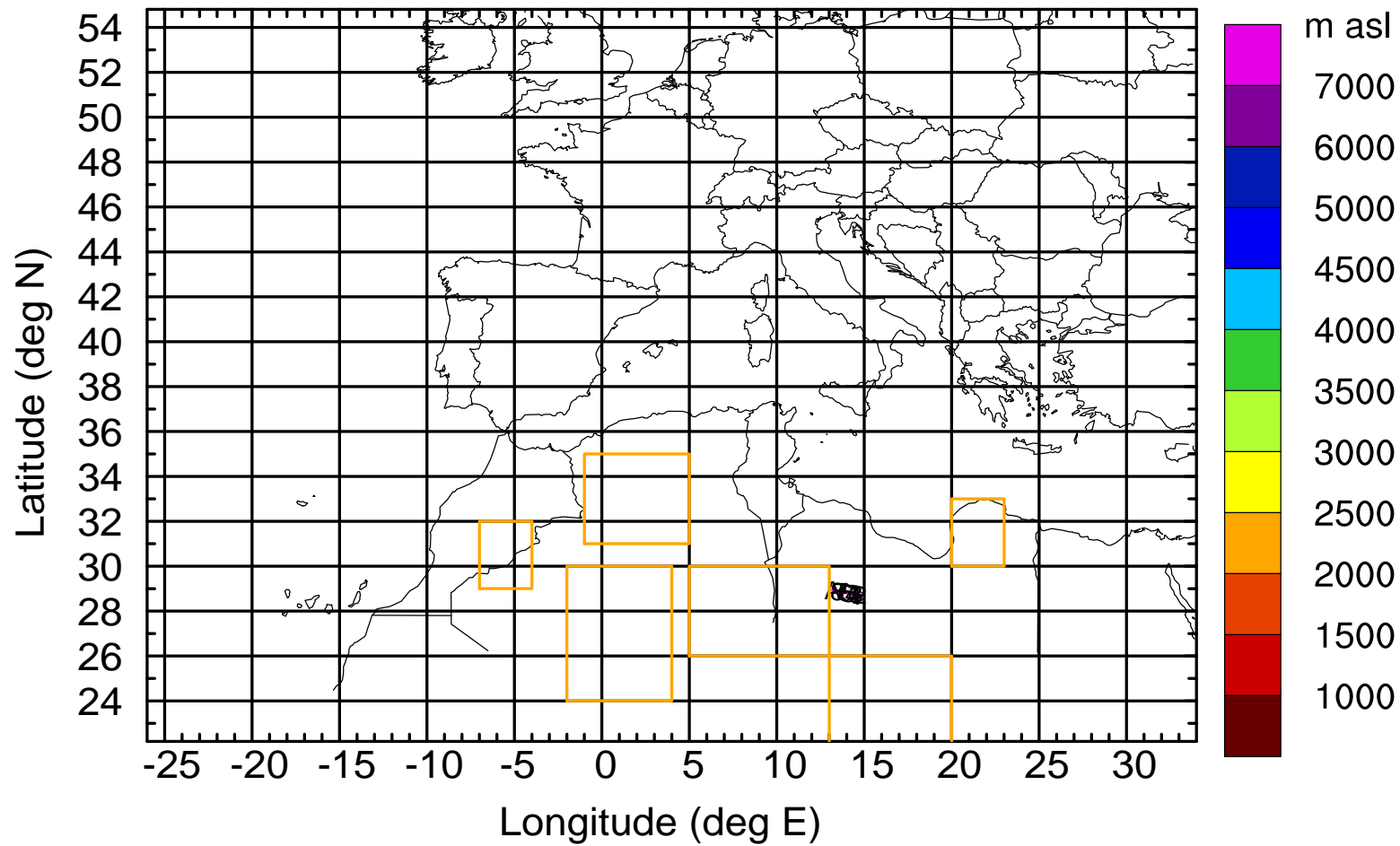
Level #4 of flight 170405a

BWD 20170405/09 -17H = 04/16 UTC



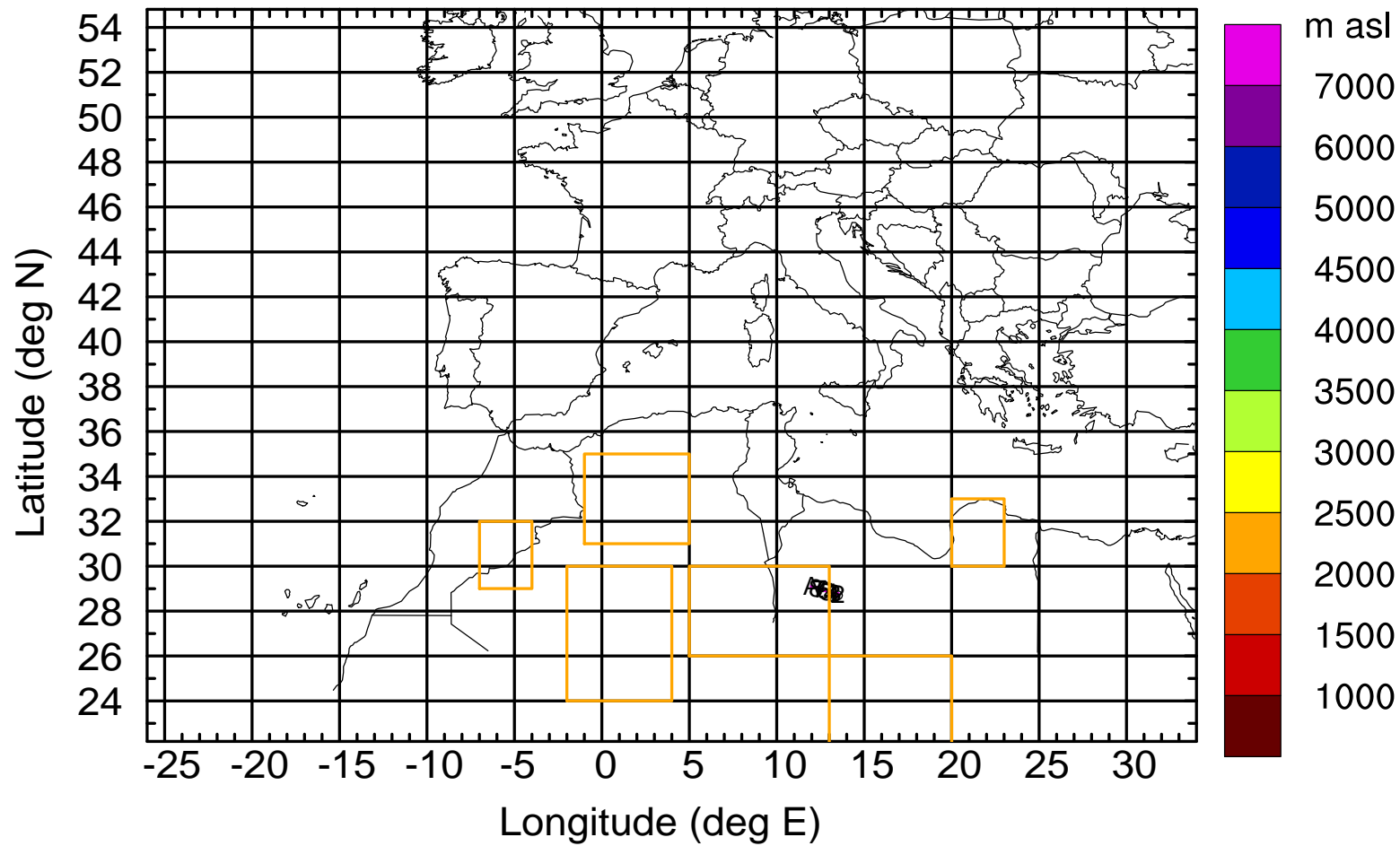
Level #4 of flight 170405a

BWD 20170405/09 -18H = 04/15 UTC



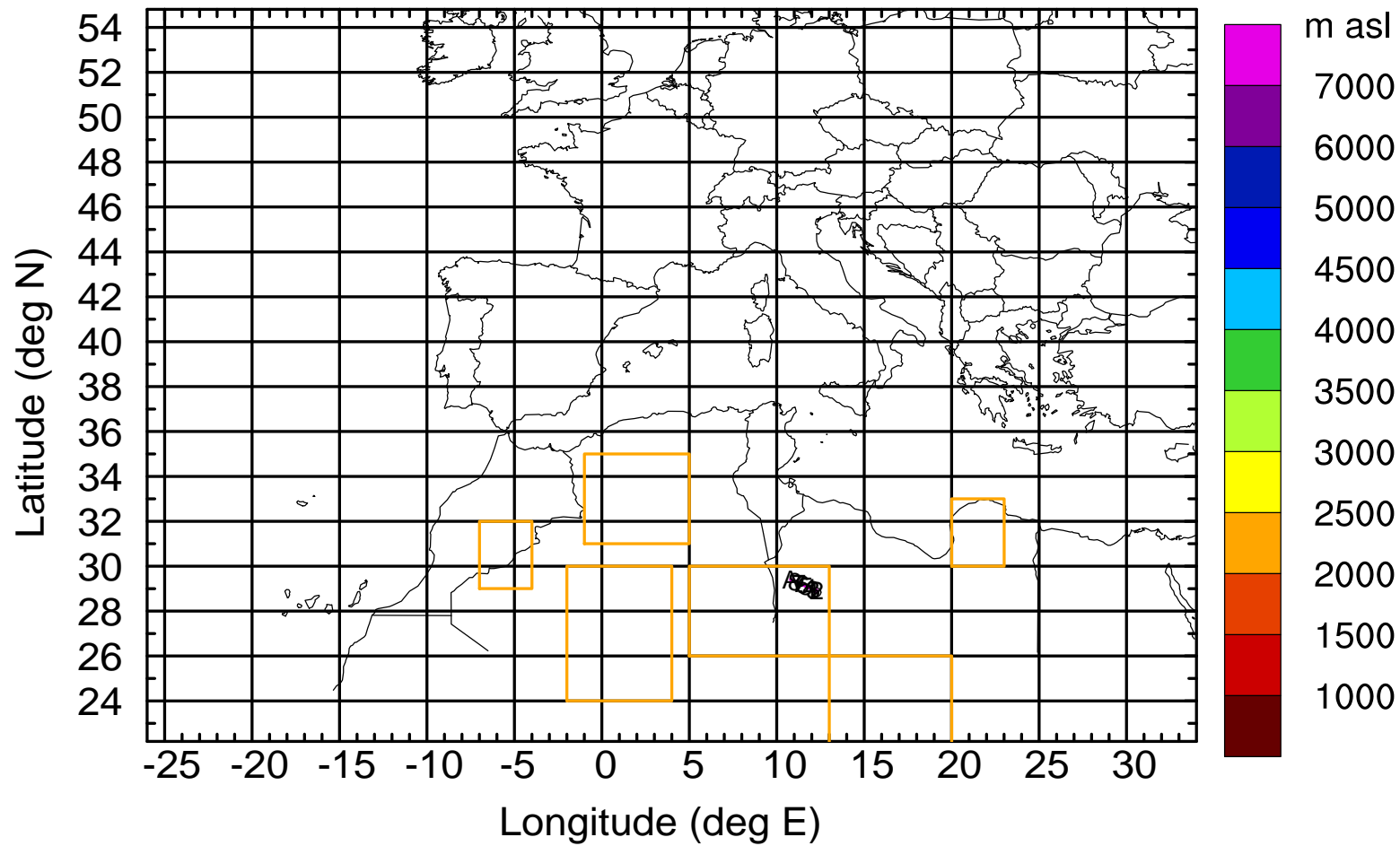
Level #4 of flight 170405a

BWD 20170405/09 -19H = 04/14 UTC



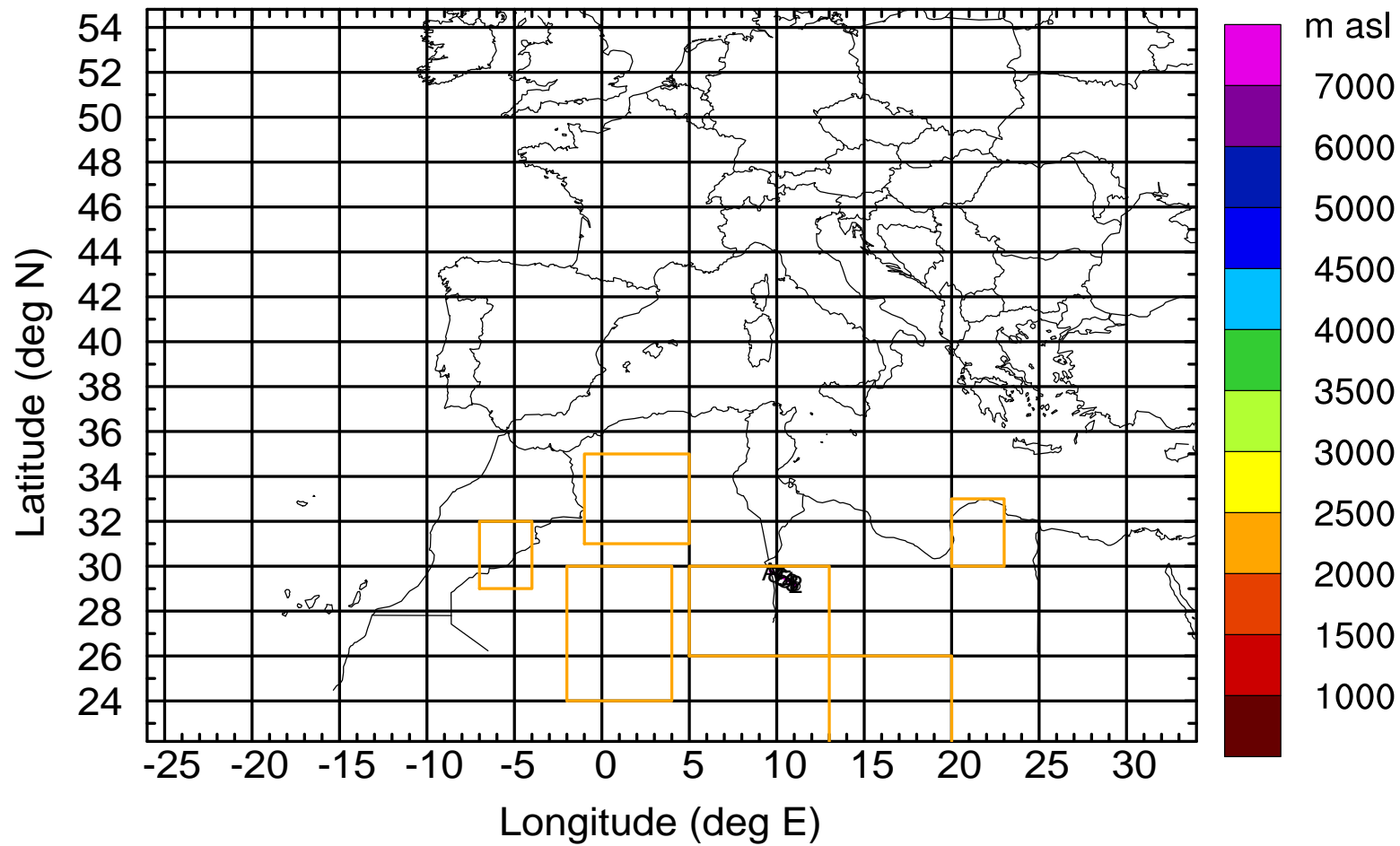
Level #4 of flight 170405a

BWD 20170405/09 -20H = 04/13 UTC



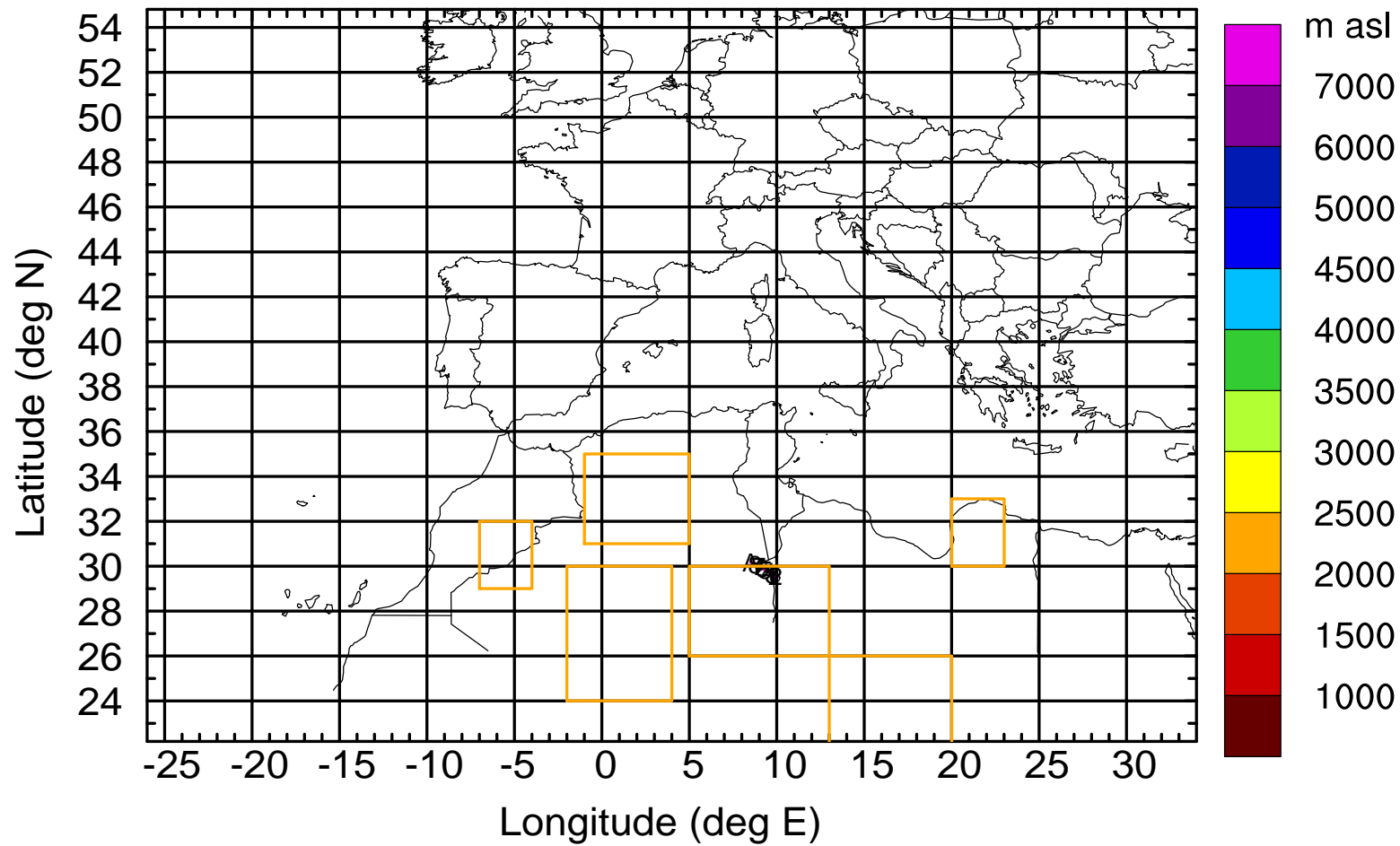
Level #4 of flight 170405a

BWD 20170405/09 -21H = 04/12 UTC



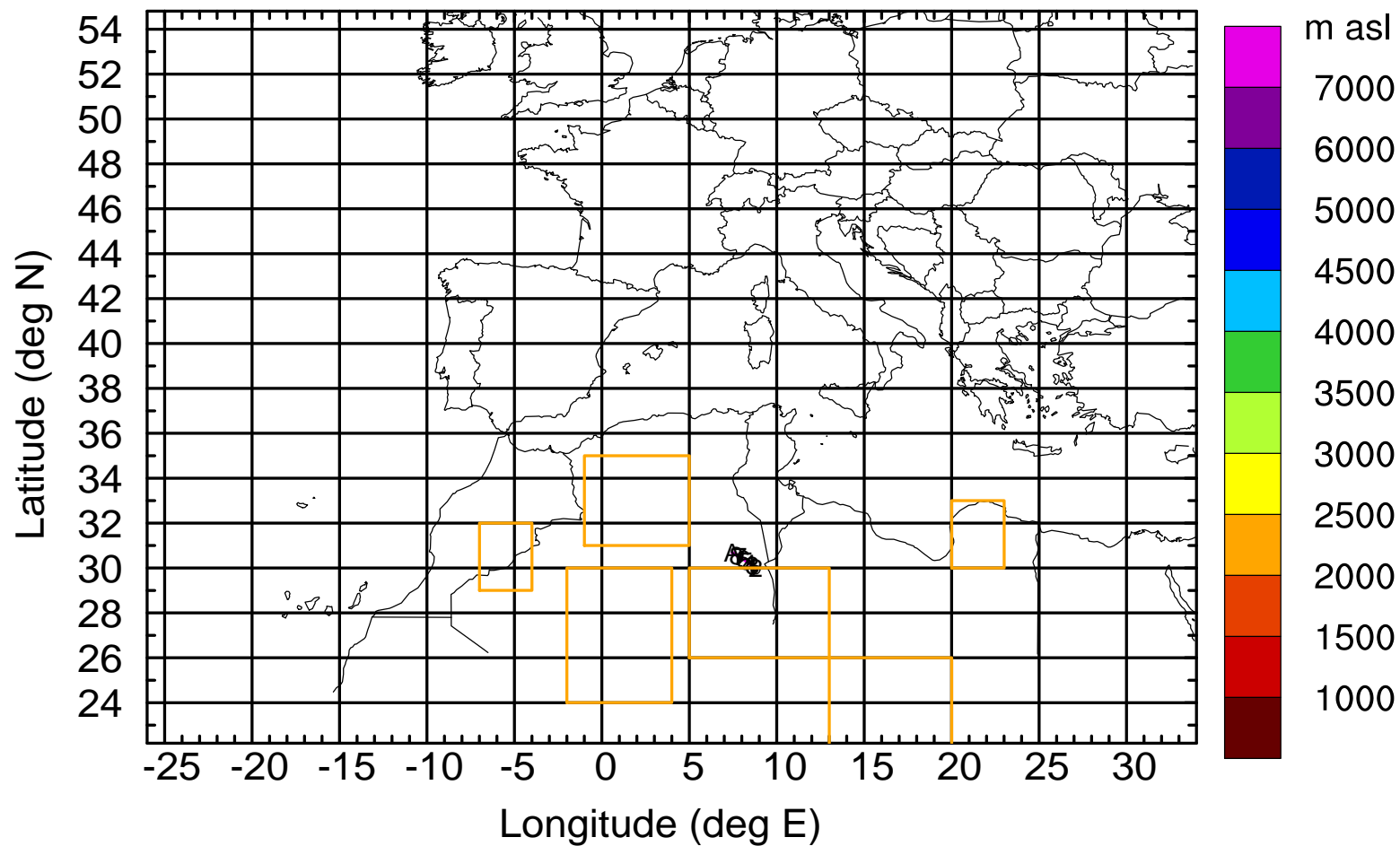
Level #4 of flight 170405a

BWD 20170405/09 -22H = 04/11 UTC



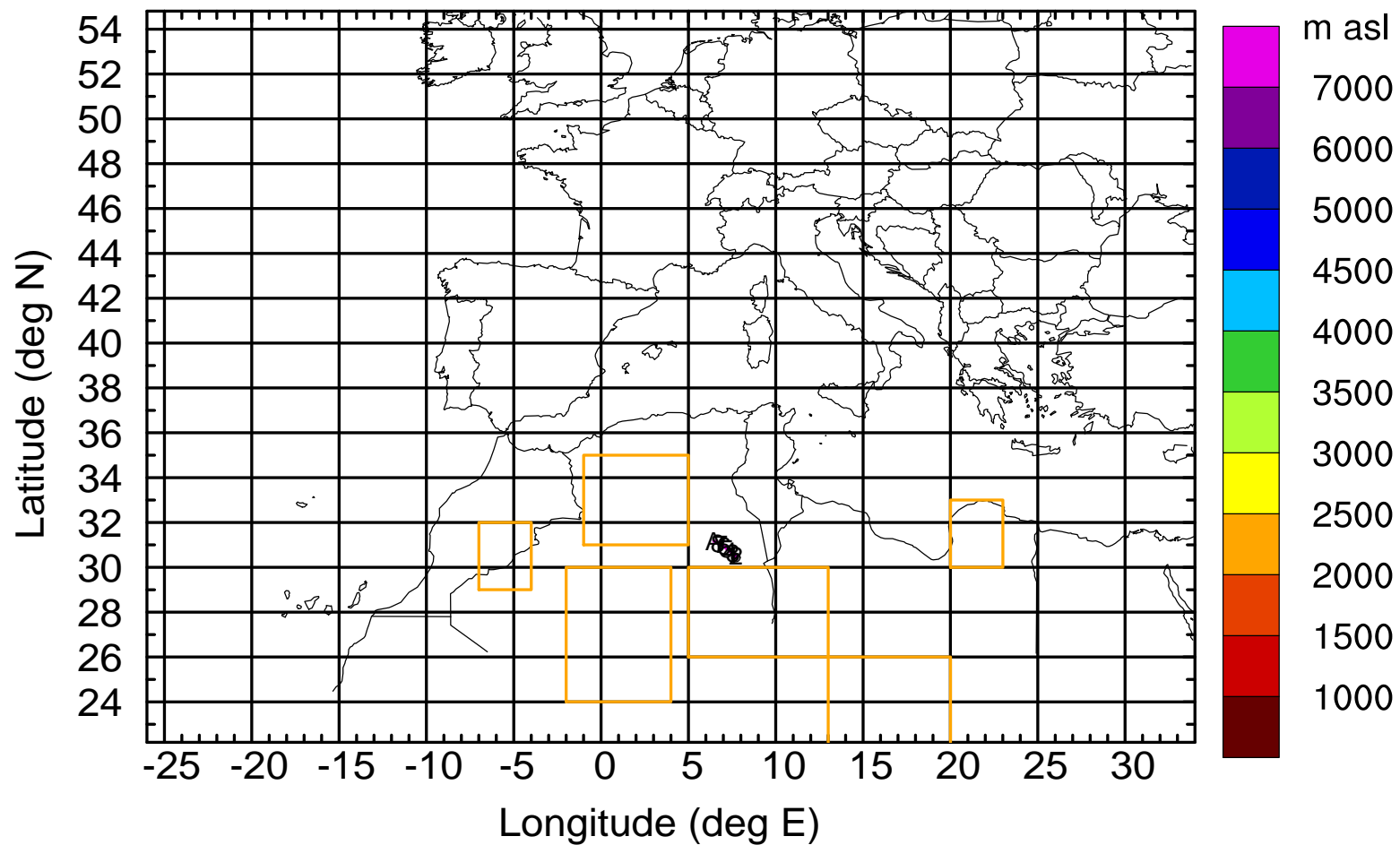
Level #4 of flight 170405a

BWD 20170405/09 -23H = 04/10 UTC



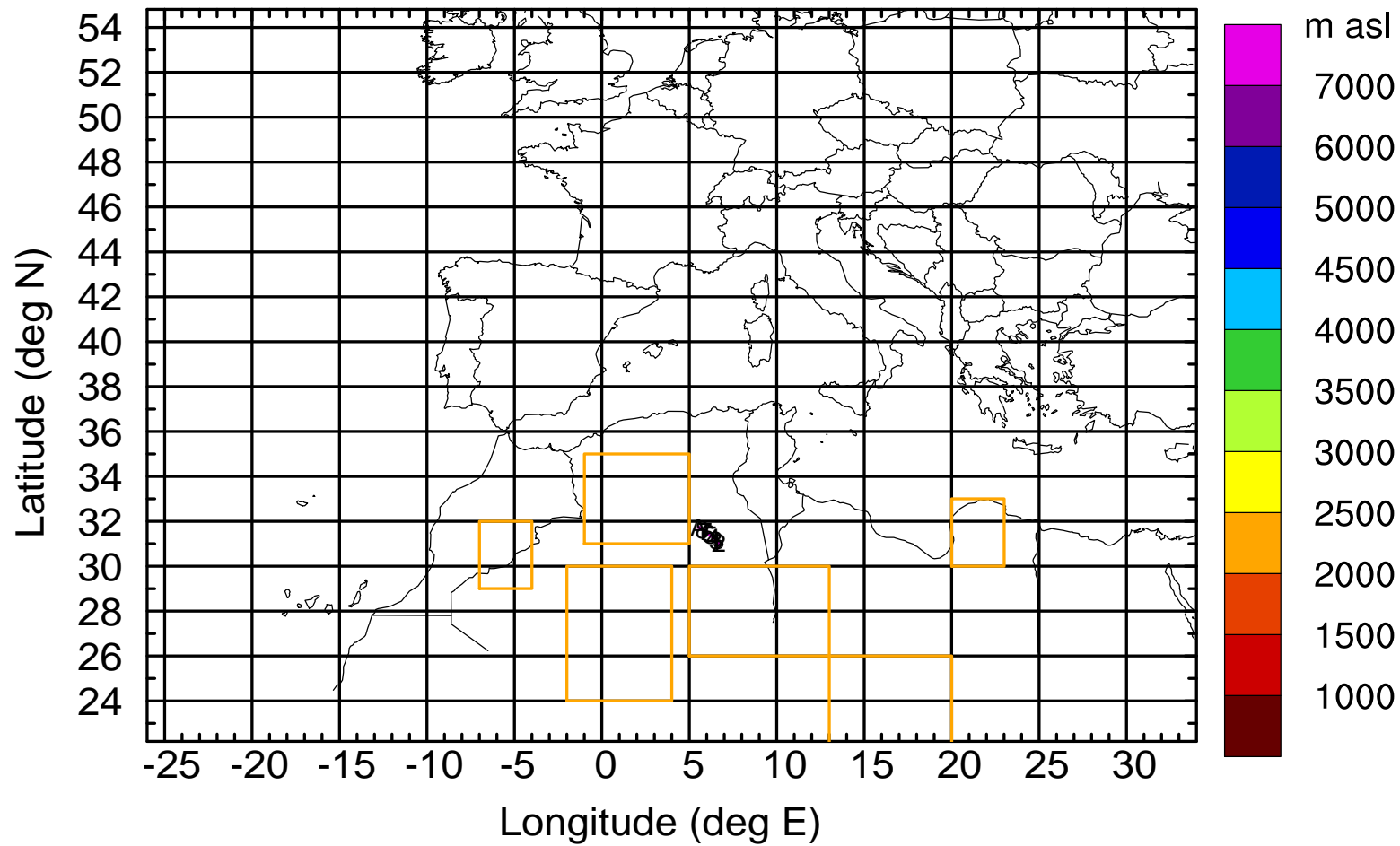
Level #4 of flight 170405a

BWD 20170405/09 -24H = 04/09 UTC



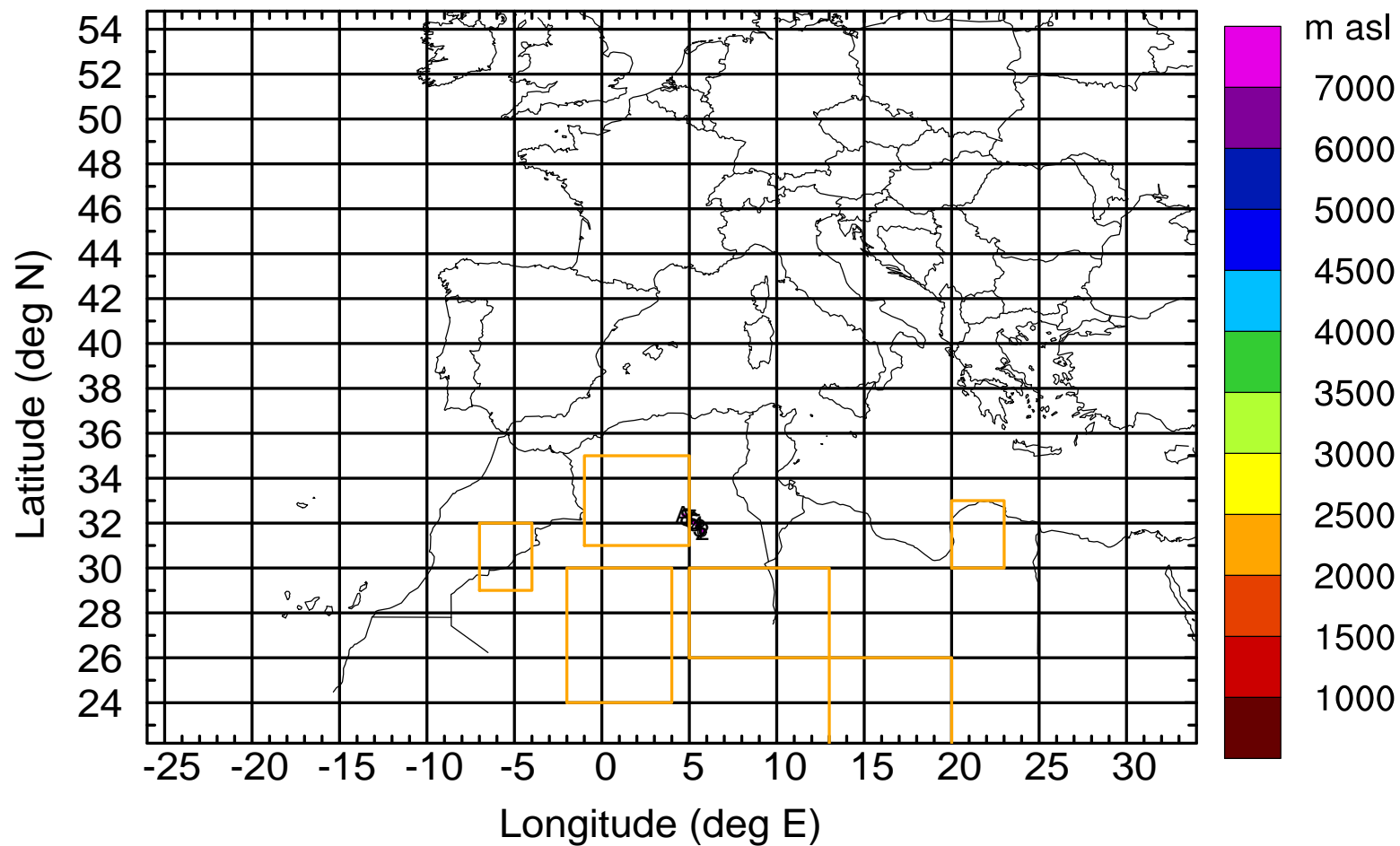
Level #4 of flight 170405a

BWD 20170405/09 -25H = 04/08 UTC



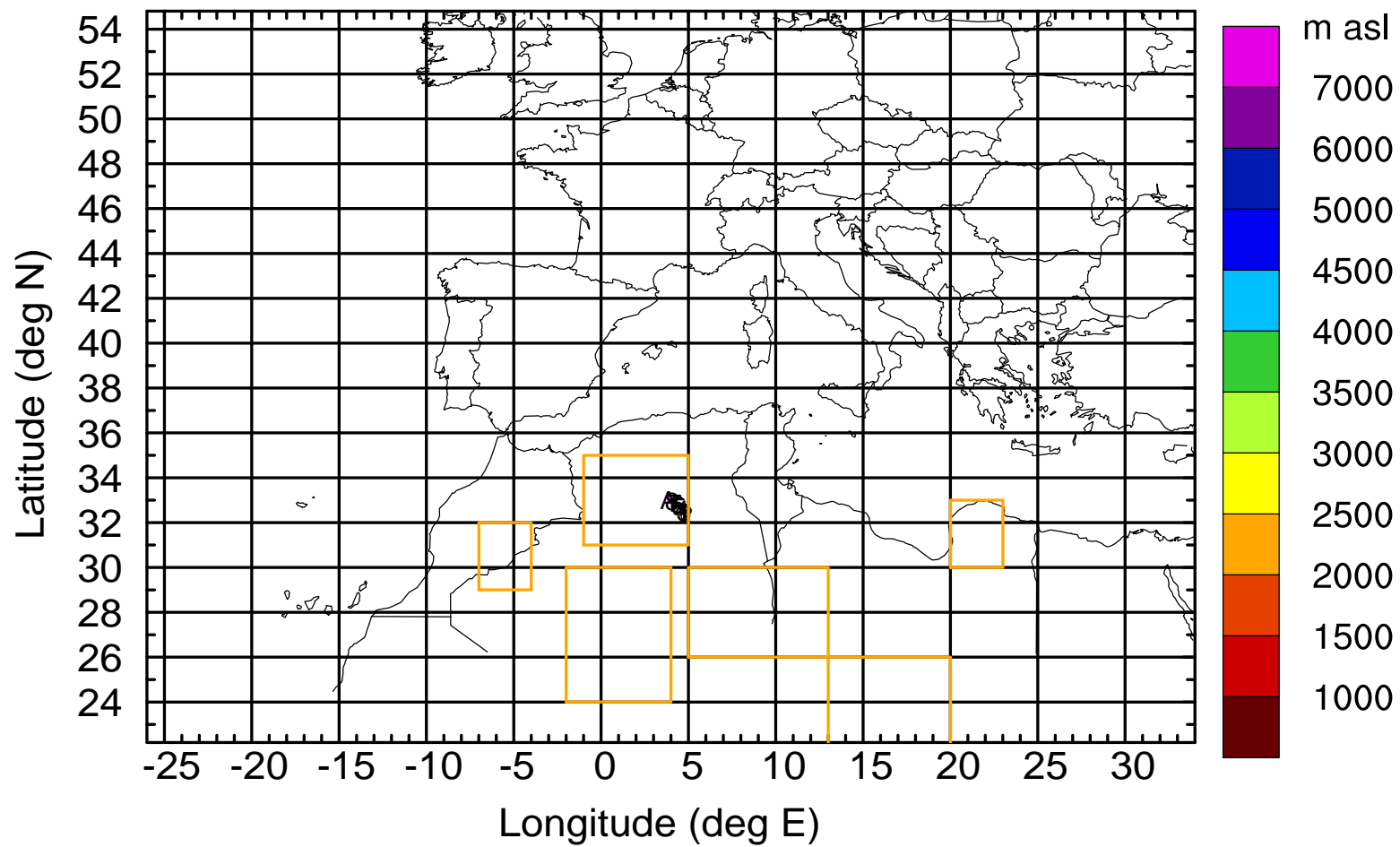
Level #4 of flight 170405a

BWD 20170405/09 -26H = 04/07 UTC



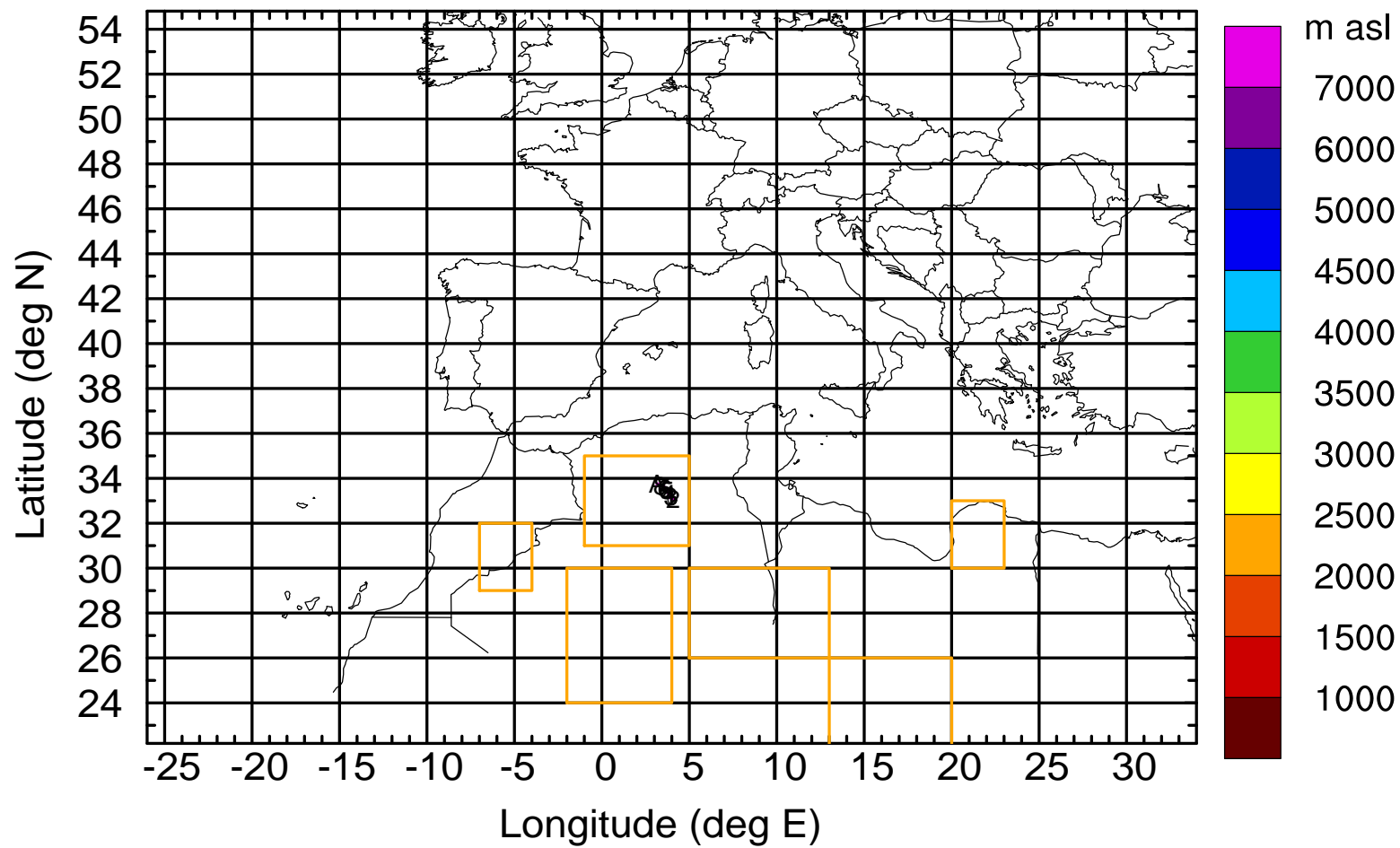
Level #4 of flight 170405a

BWD 20170405/09 -27H = 04/06 UTC



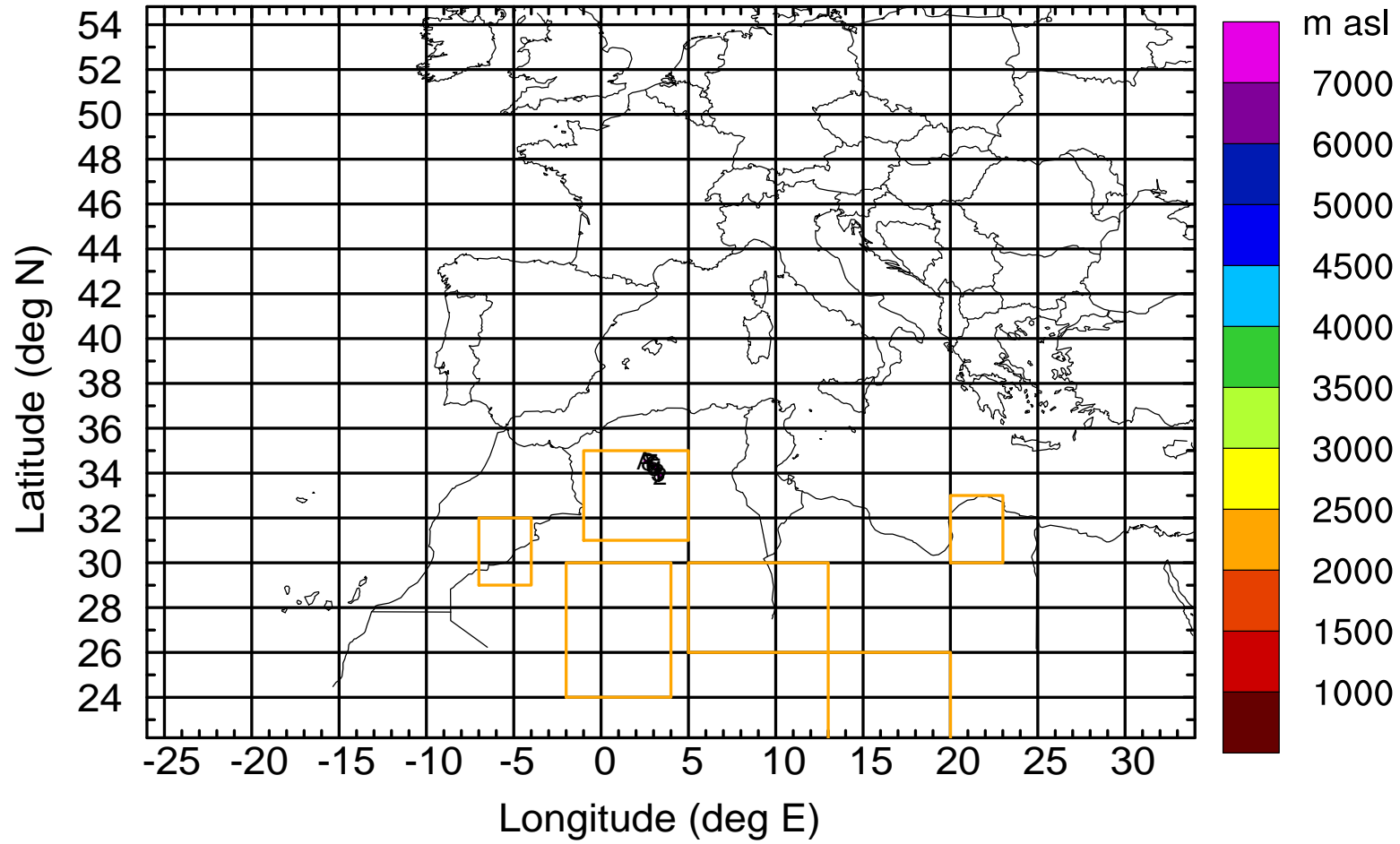
Level #4 of flight 170405a

BWD 20170405/09 -28H = 04/05 UTC



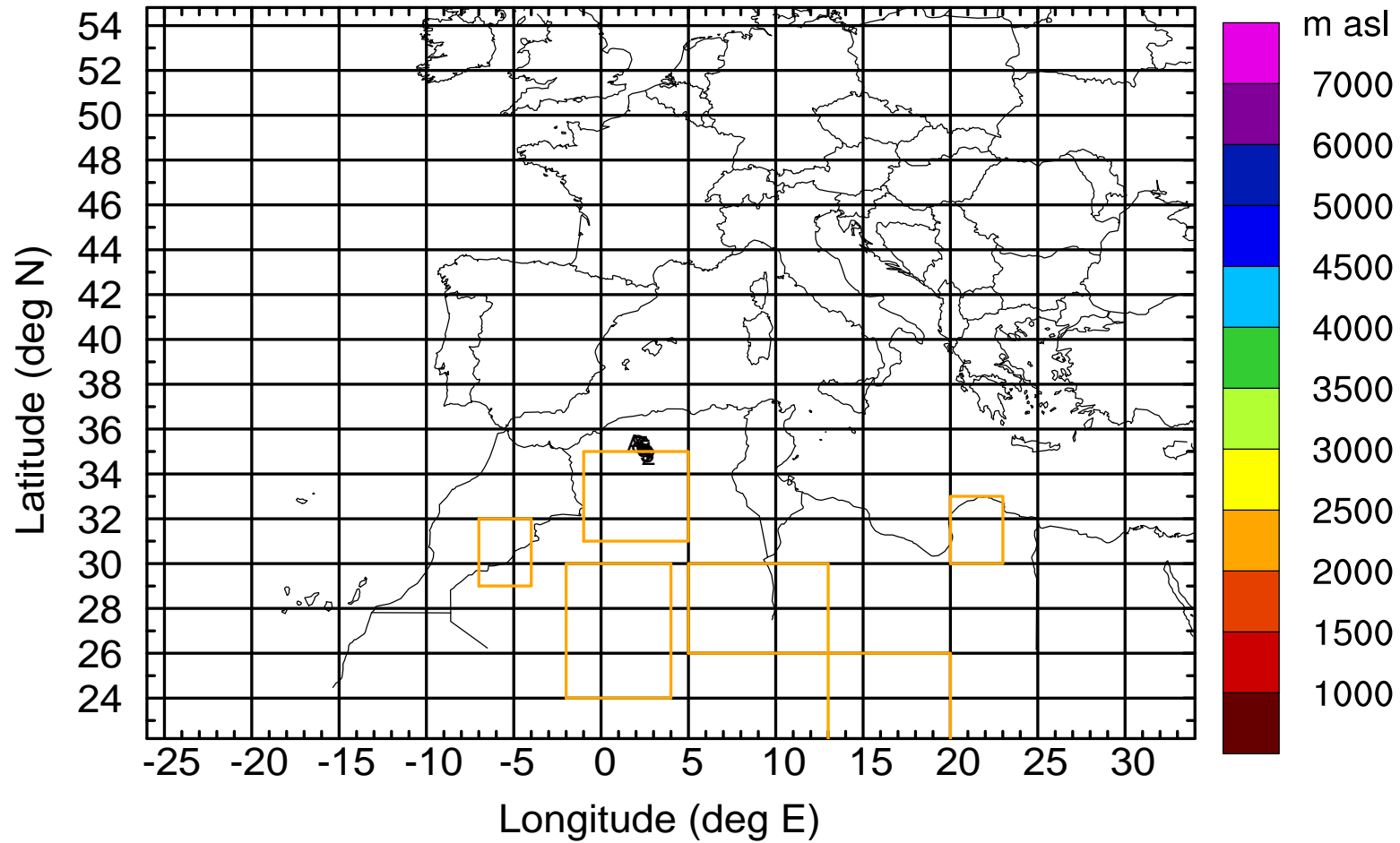
Level #4 of flight 170405a

BWD 20170405/09 -29H = 04/04 UTC



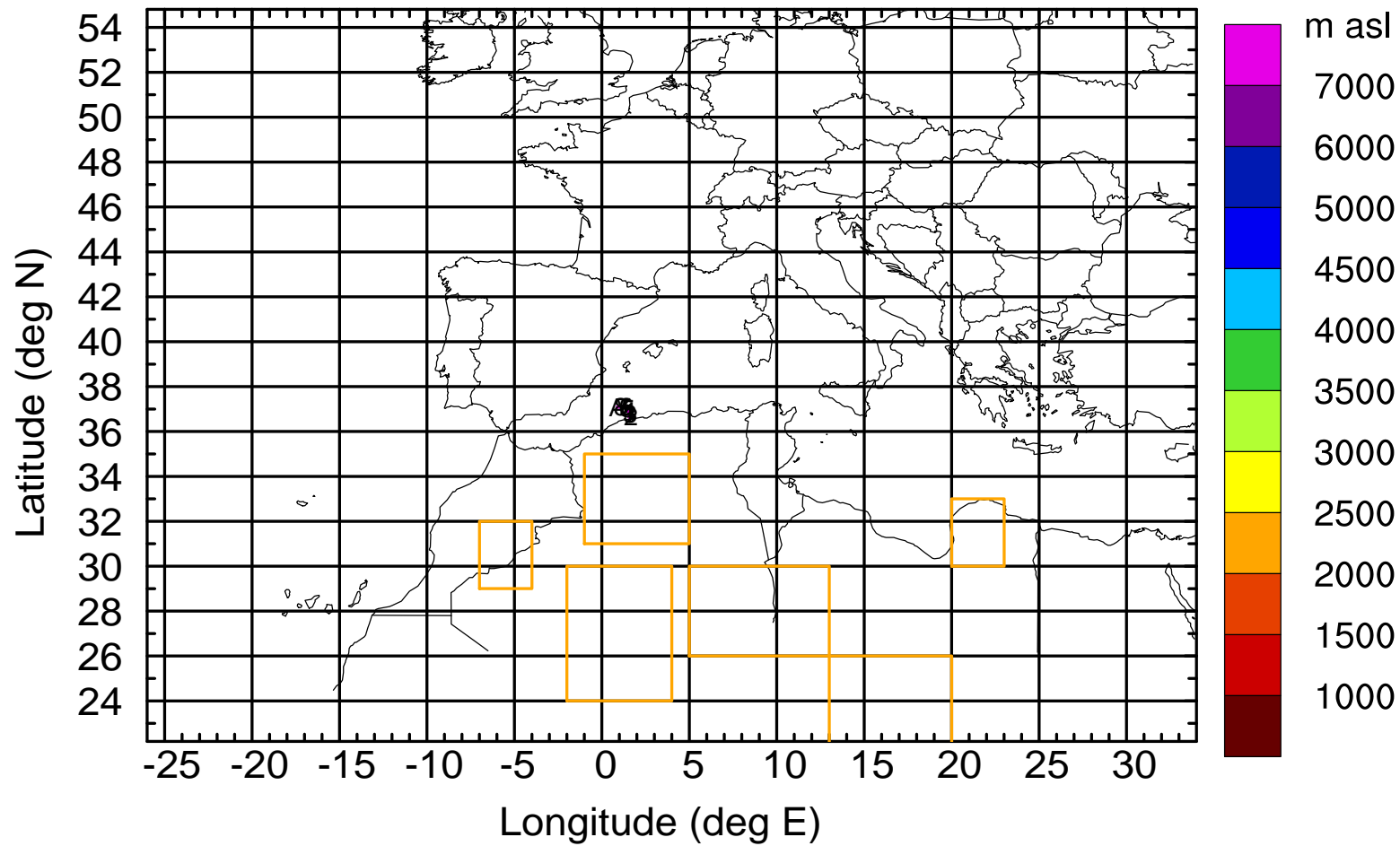
Level #4 of flight 170405a

BWD 20170405/09 -30H = 04/03 UTC



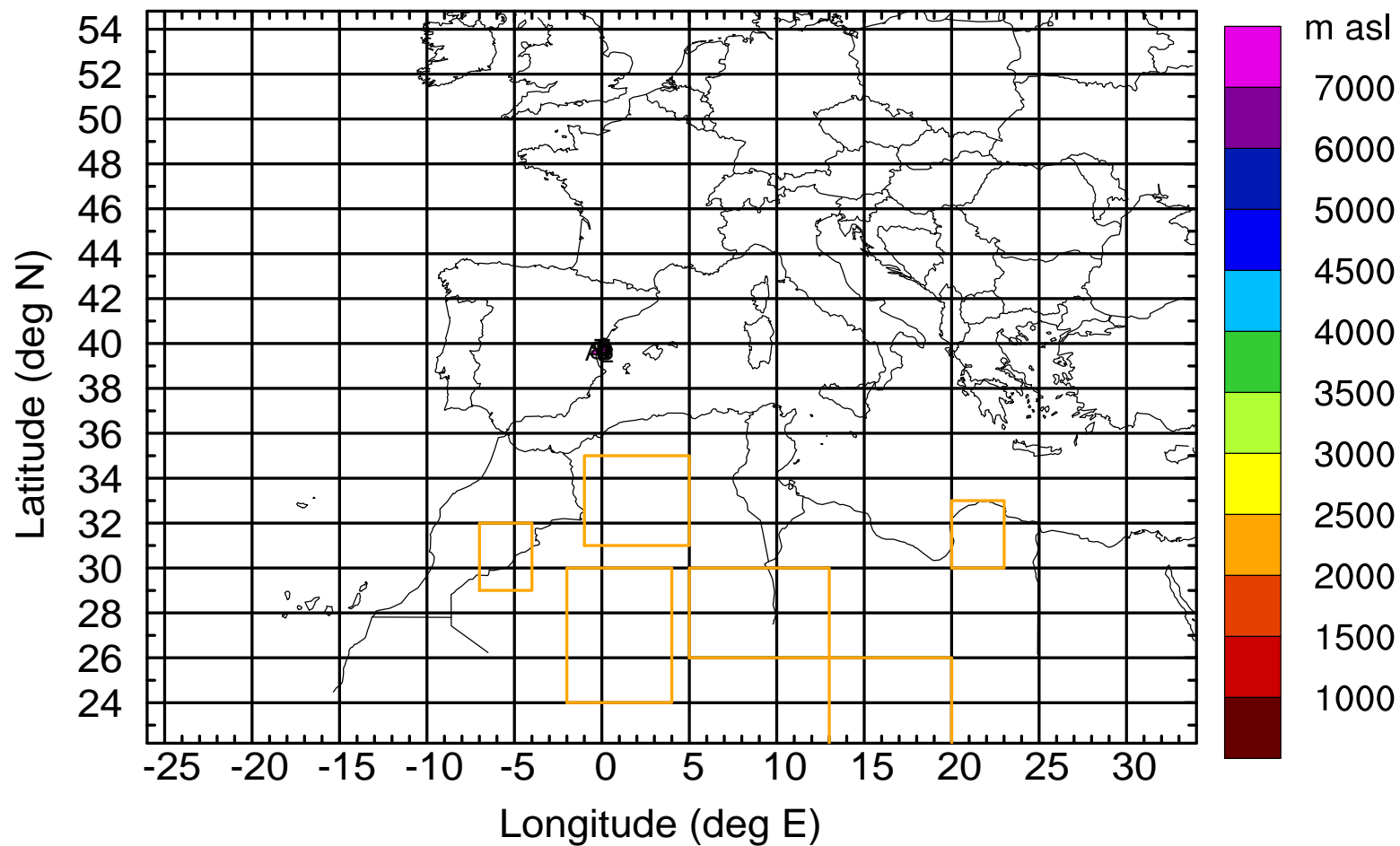
Level #4 of flight 170405a

BWD 20170405/09 -32H = 04/01 UTC



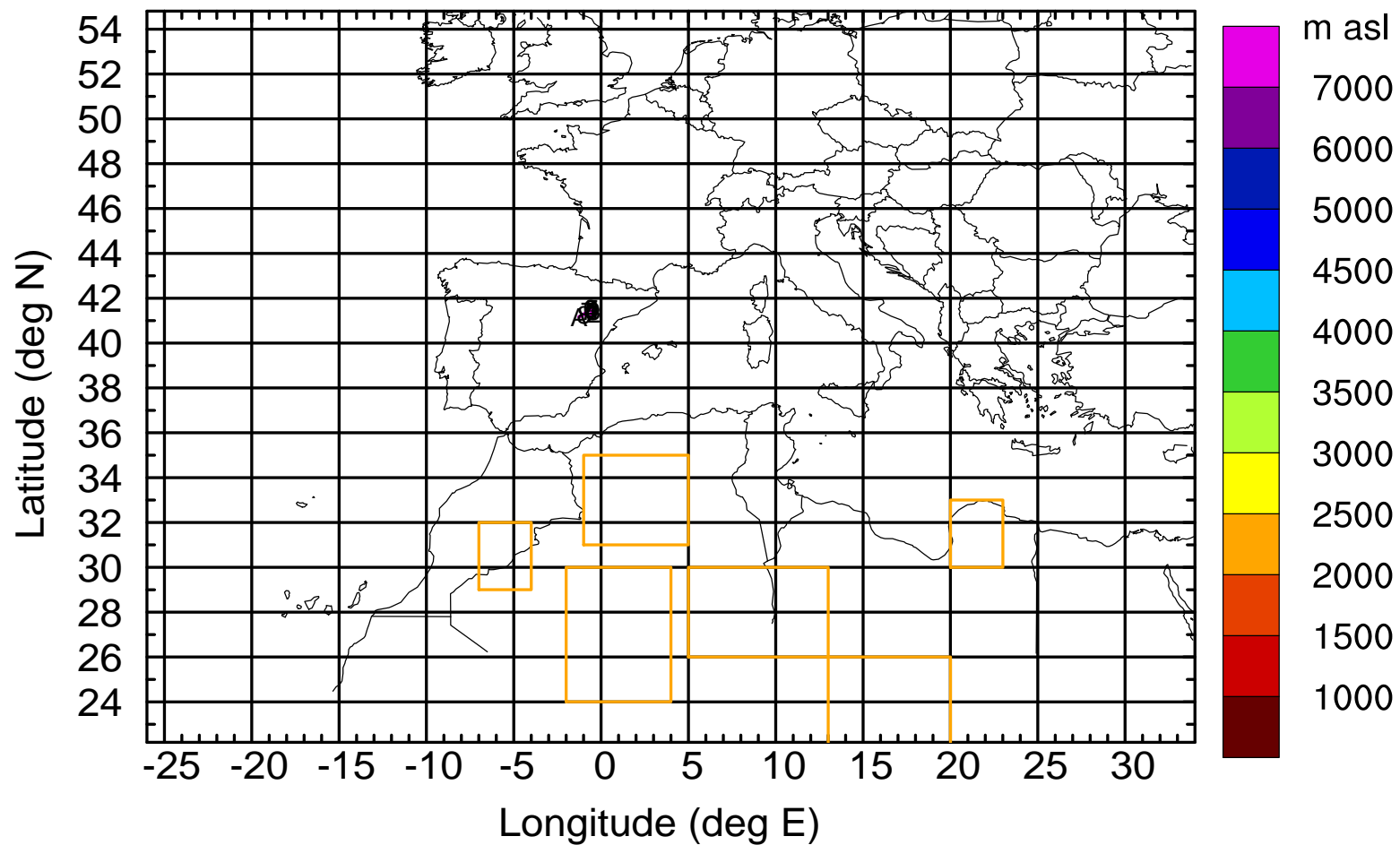
Level #4 of flight 170405a

BWD 20170405/09 -35H = 03/22 UTC



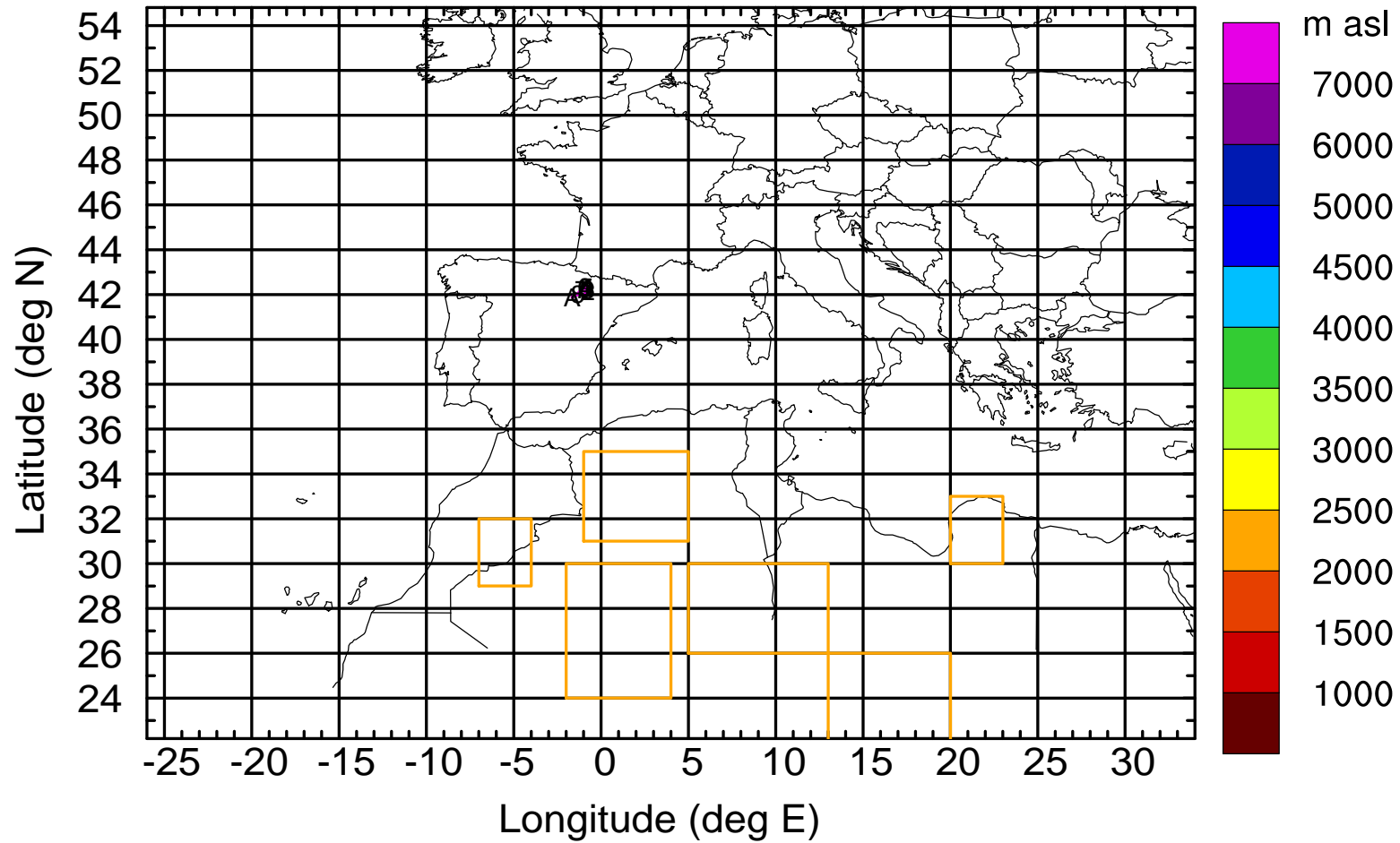
Level #4 of flight 170405a

BWD 20170405/09 -37H = 03/20 UTC



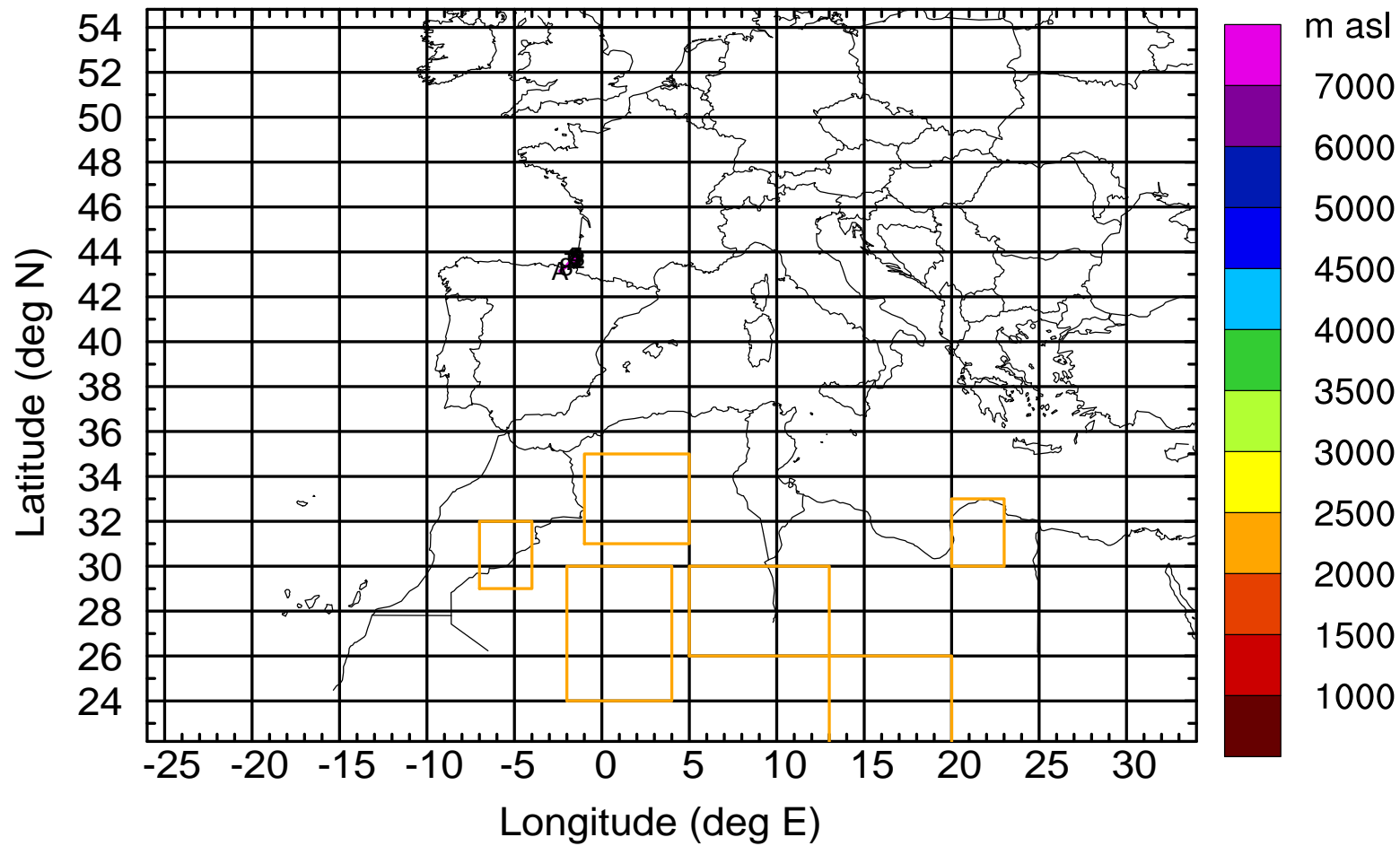
Level #4 of flight 170405a

BWD 20170405/09 -38H = 03/19 UTC



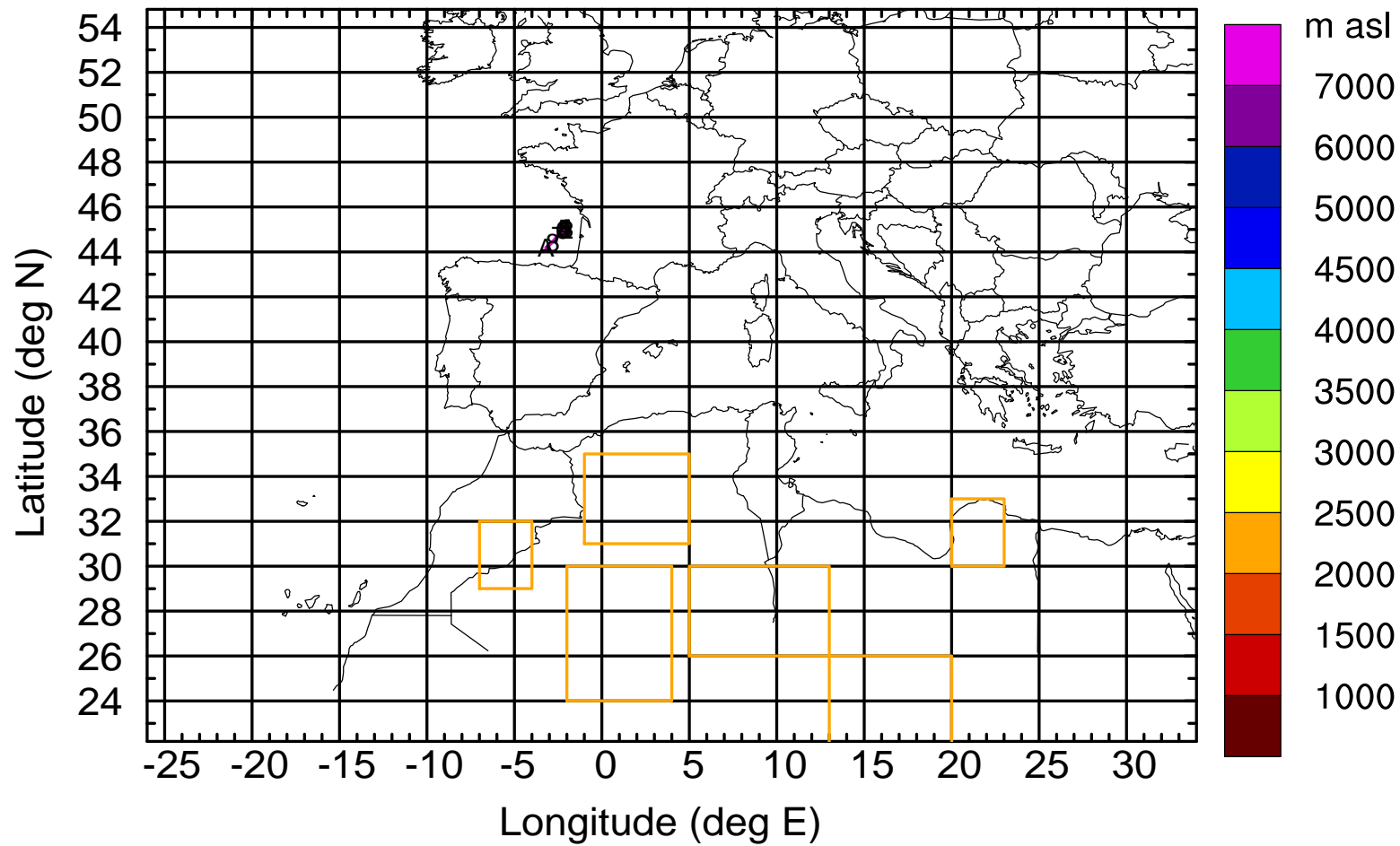
Level #4 of flight 170405a

BWD 20170405/09 -40H = 03/17 UTC



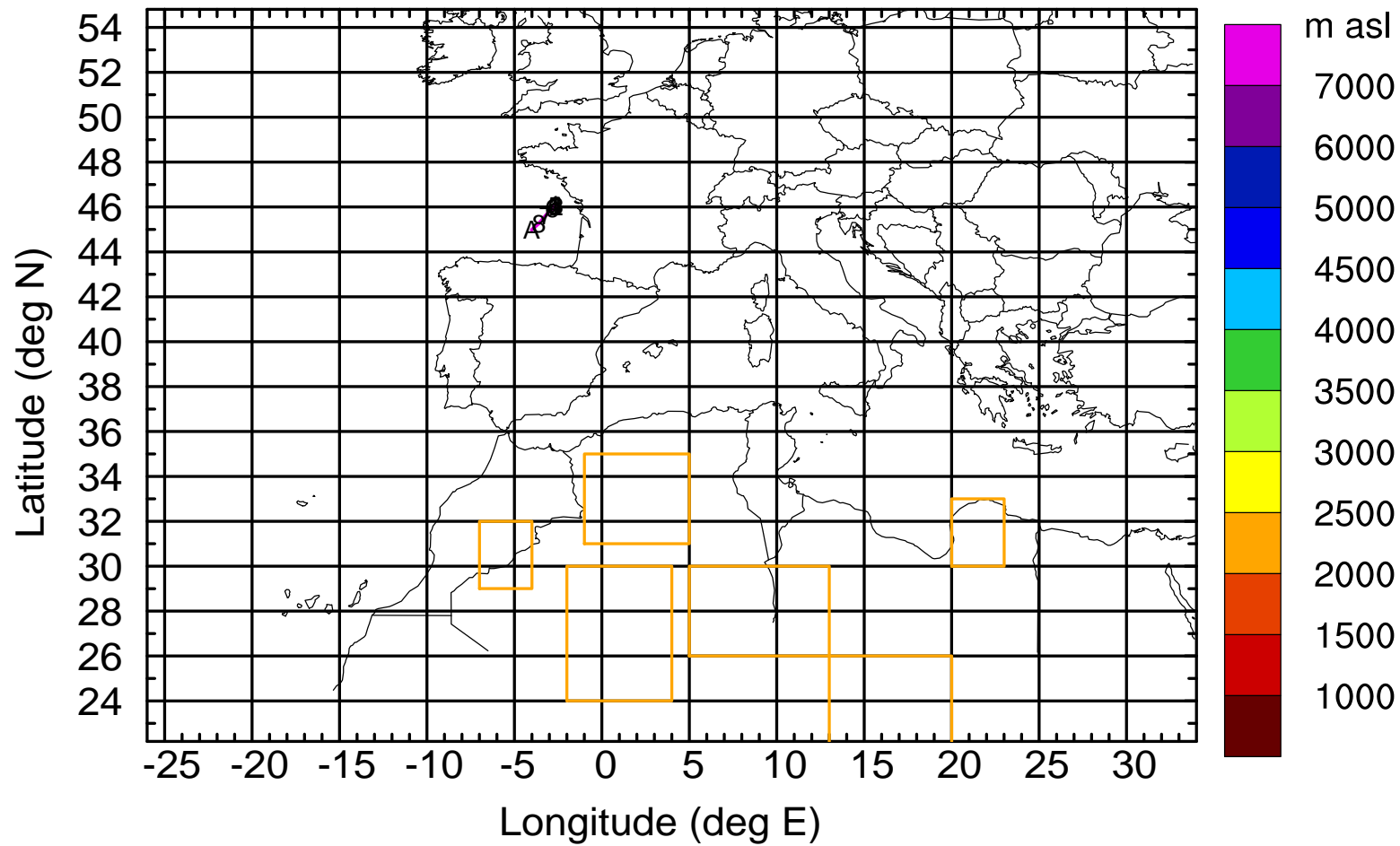
Level #4 of flight 170405a

BWD 20170405/09 -42H = 03/15 UTC



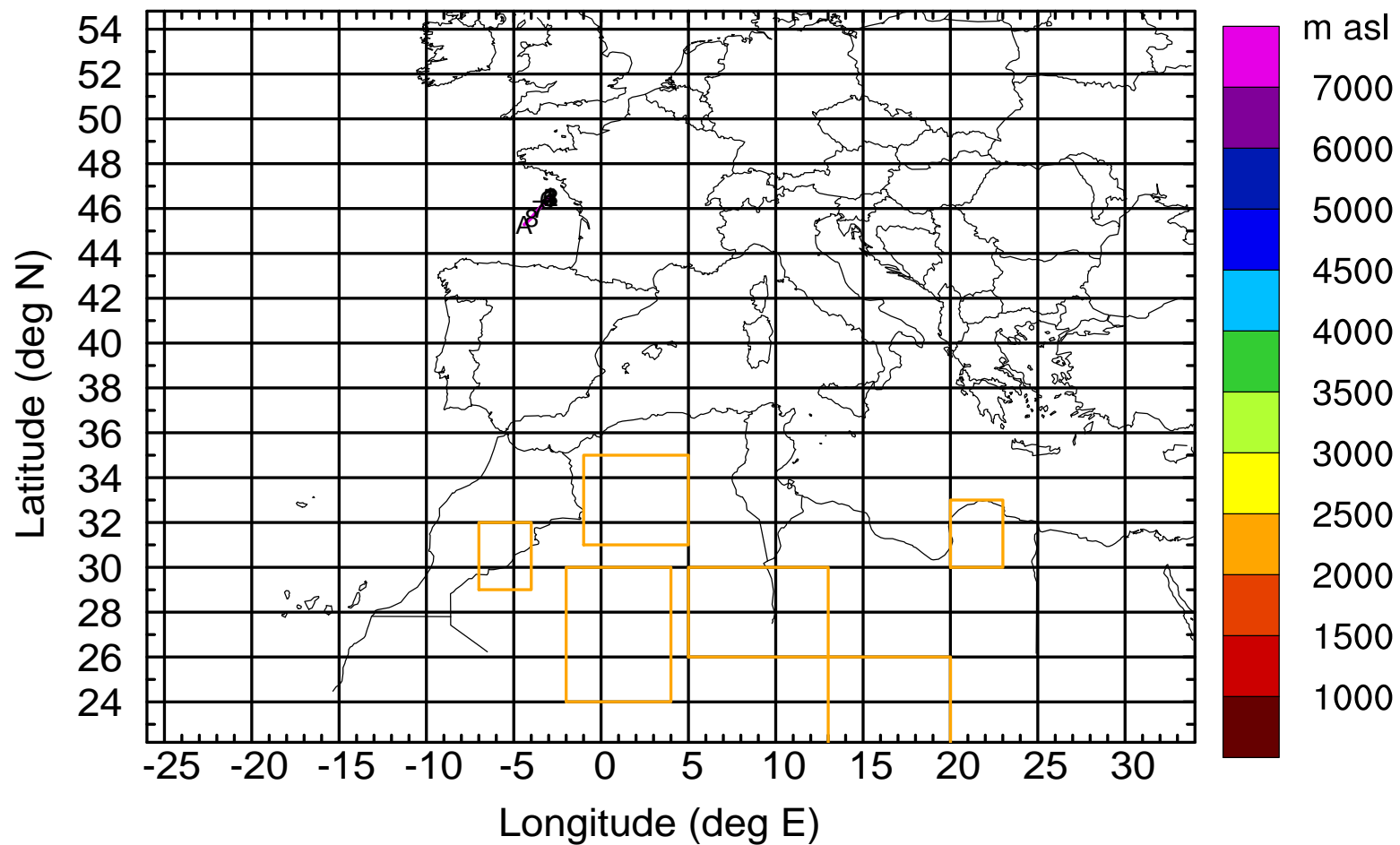
Level #4 of flight 170405a

BWD 20170405/09 -44H = 03/13 UTC



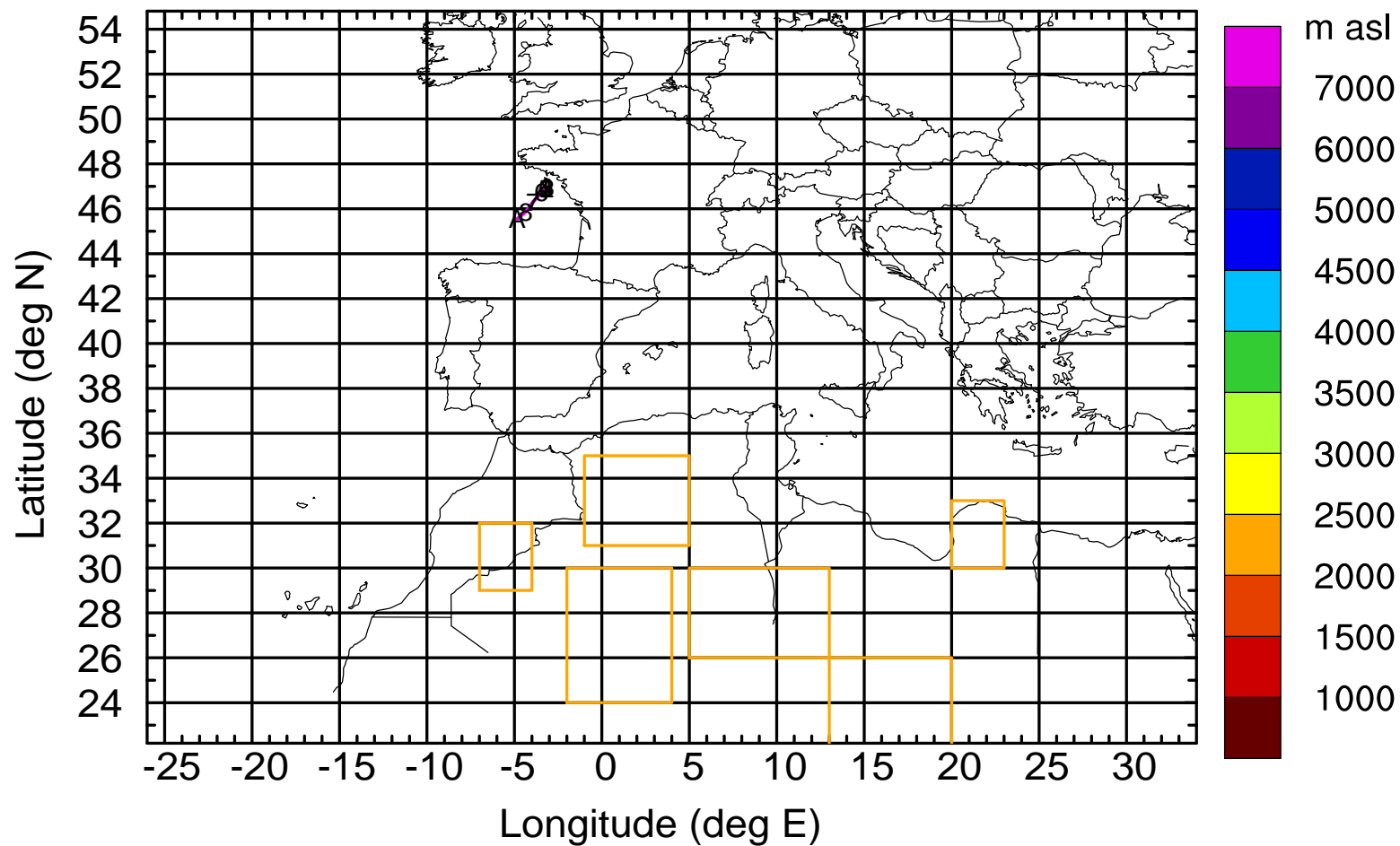
Level #4 of flight 170405a

BWD 20170405/09 -45H = 03/12 UTC



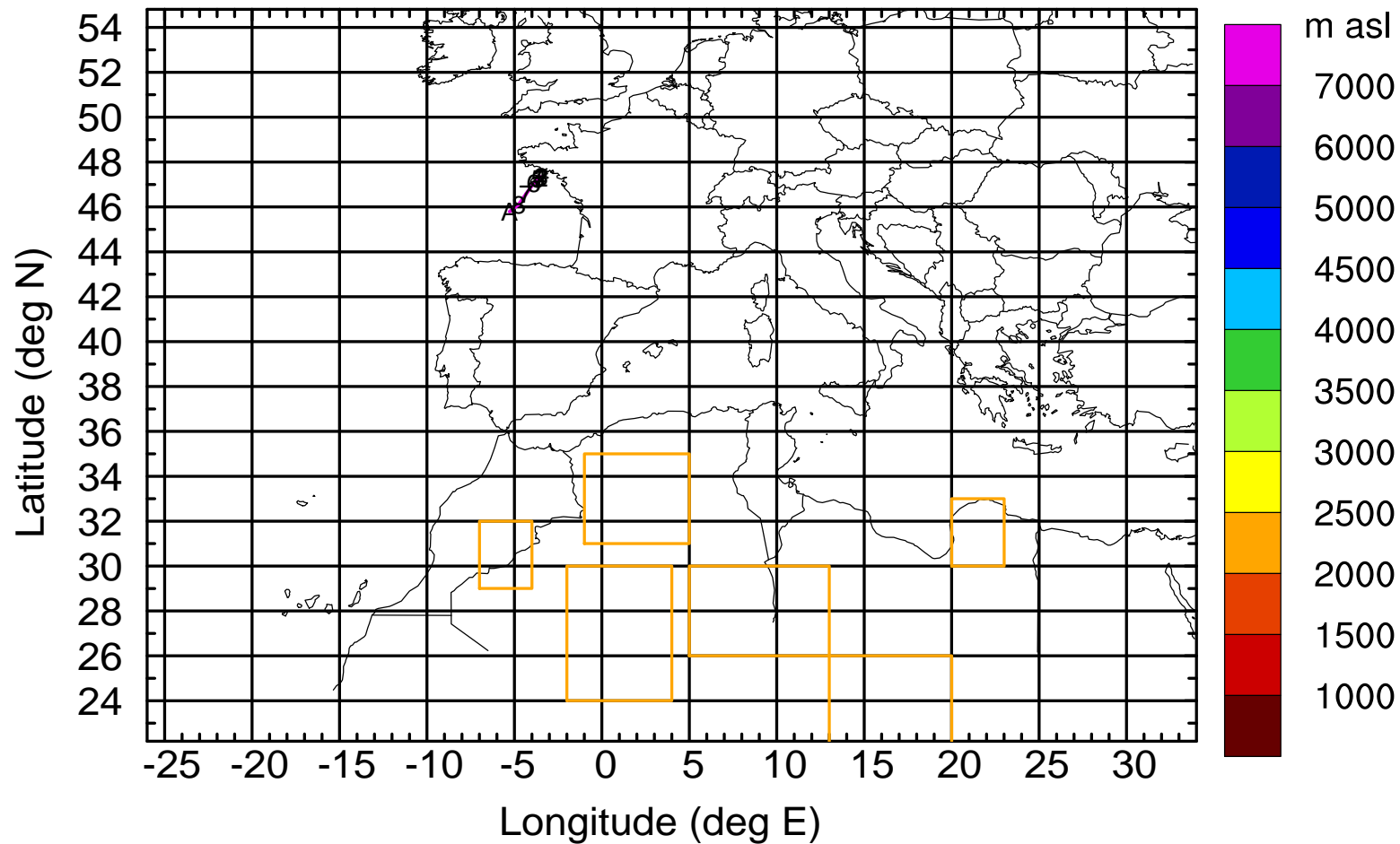
Level #4 of flight 170405a

BWD 20170405/09 -46H = 03/11 UTC



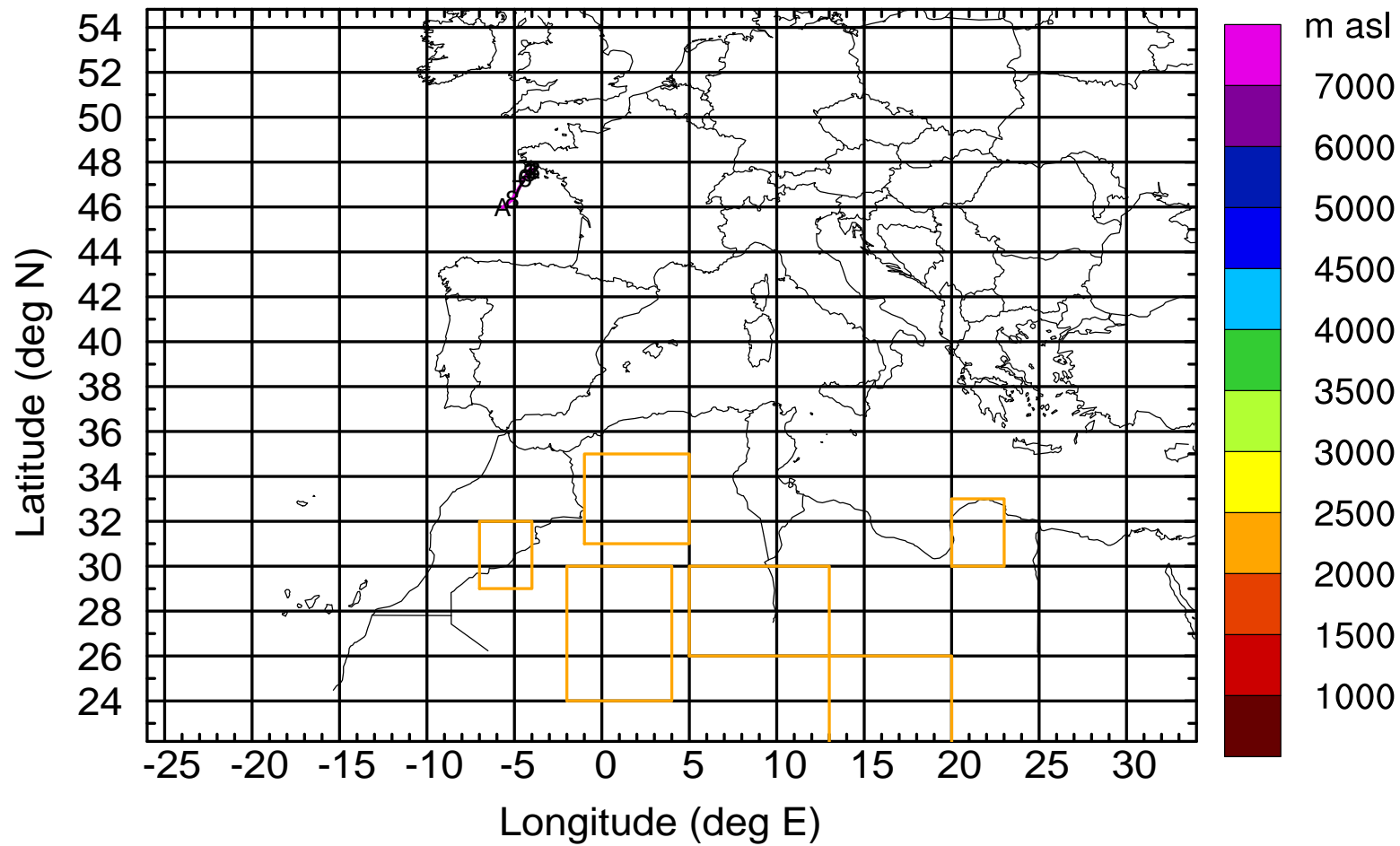
Level #4 of flight 170405a

BWD 20170405/09 -47H = 03/10 UTC



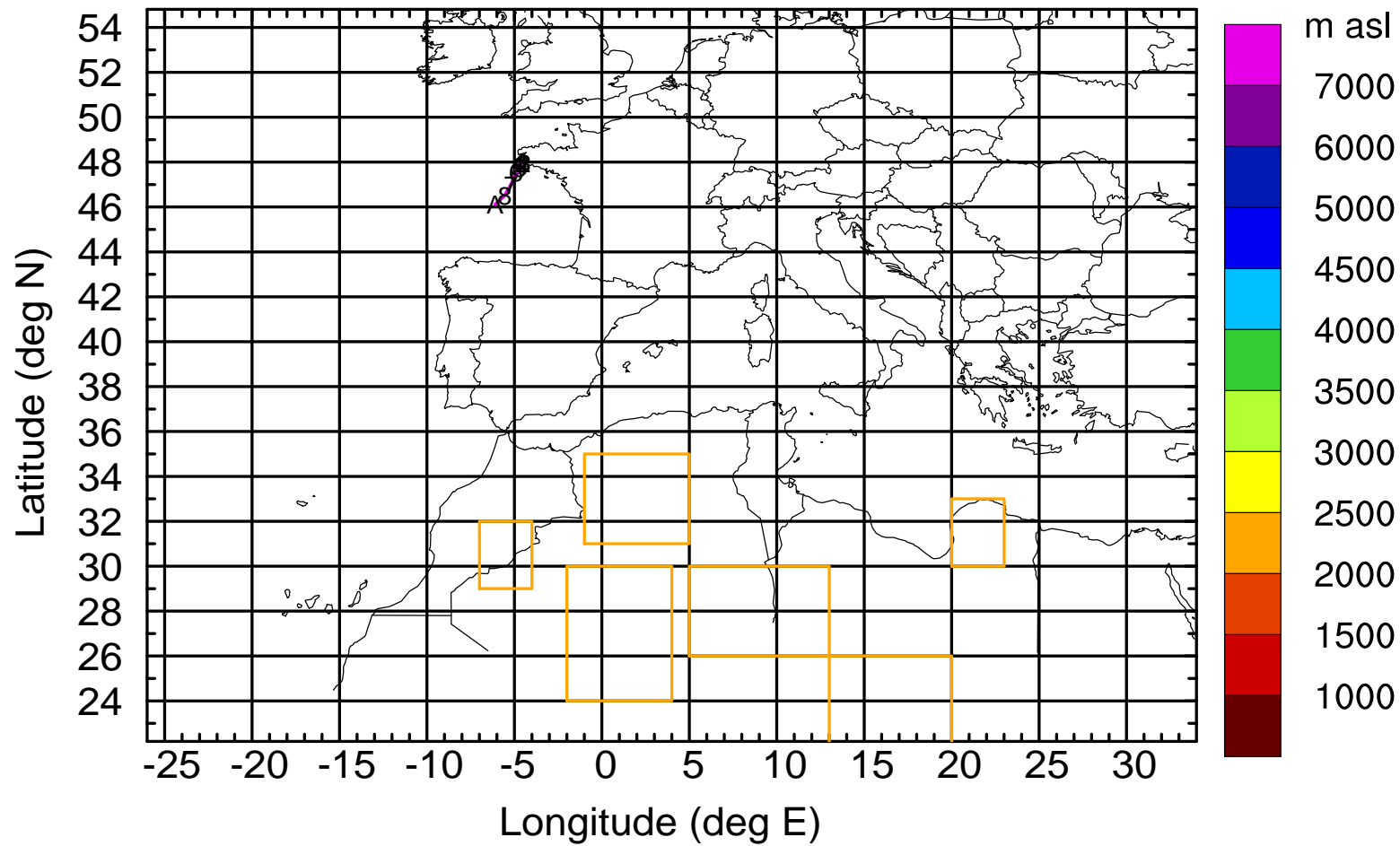
Level #4 of flight 170405a

BWD 20170405/09 -48H = 03/09 UTC



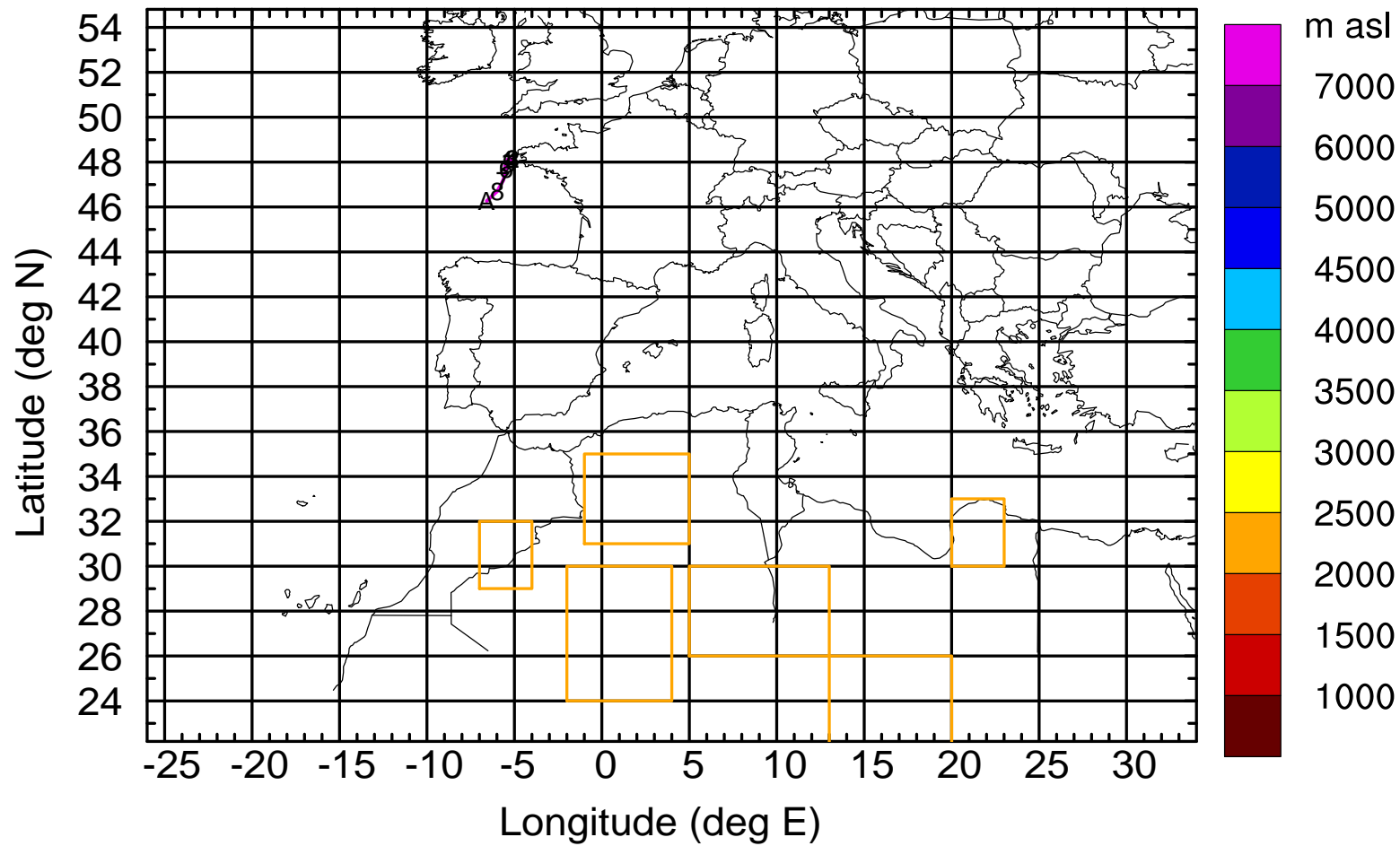
Level #4 of flight 170405a

BWD 20170405/09 -49H = 03/08 UTC



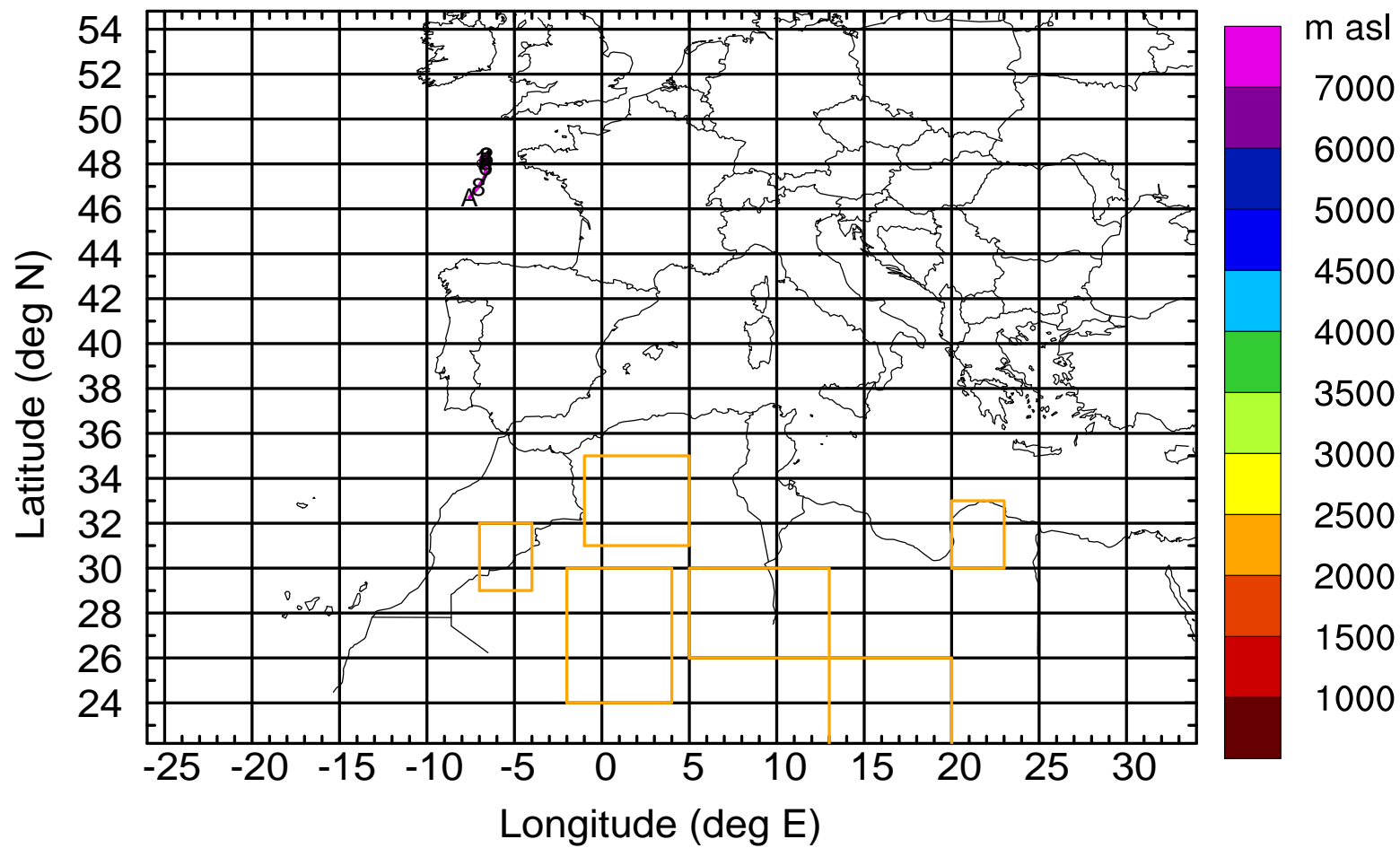
Level #4 of flight 170405a

BWD 20170405/09 -50H = 03/07 UTC



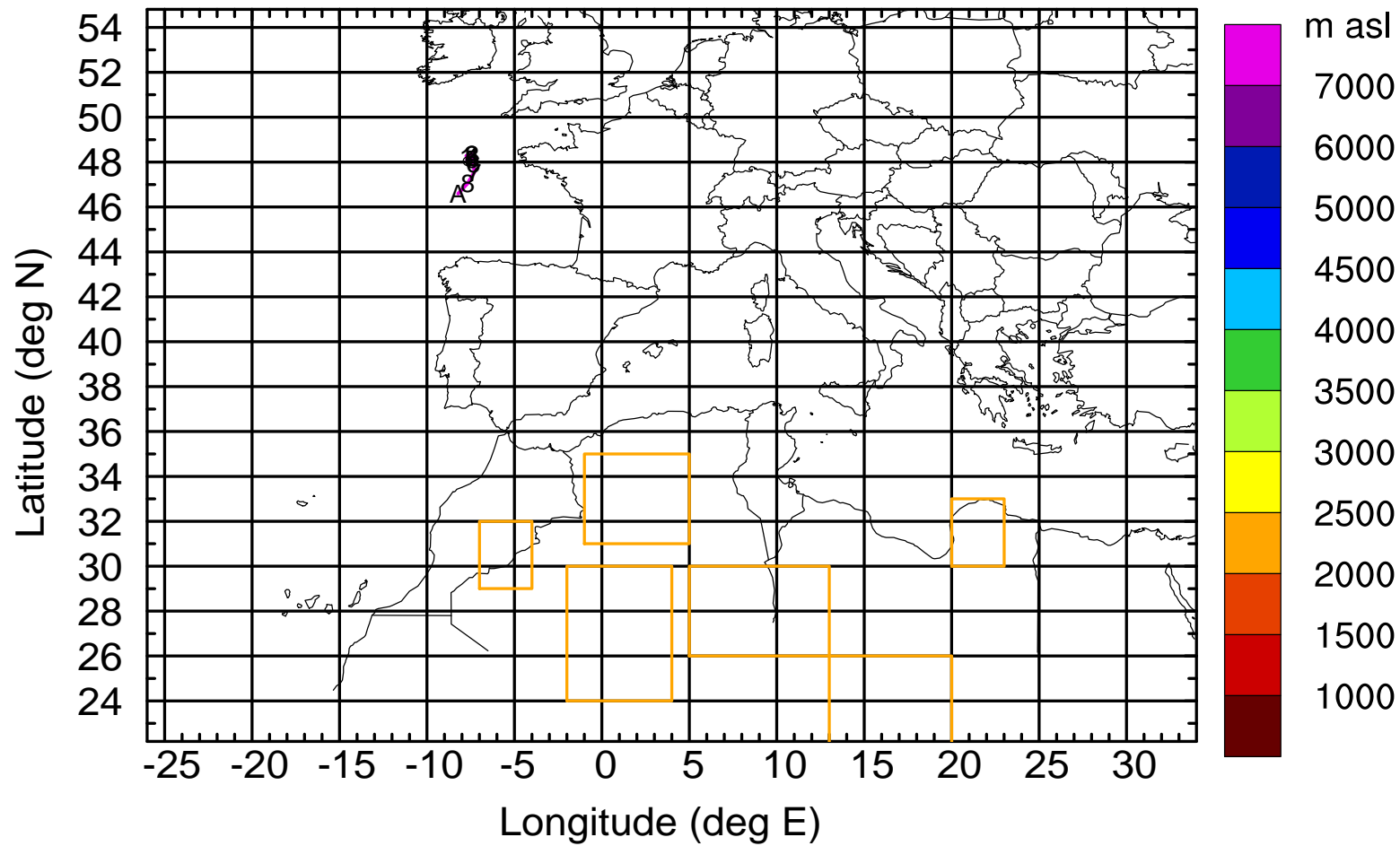
Level #4 of flight 170405a

BWD 20170405/09 -52H = 03/05 UTC



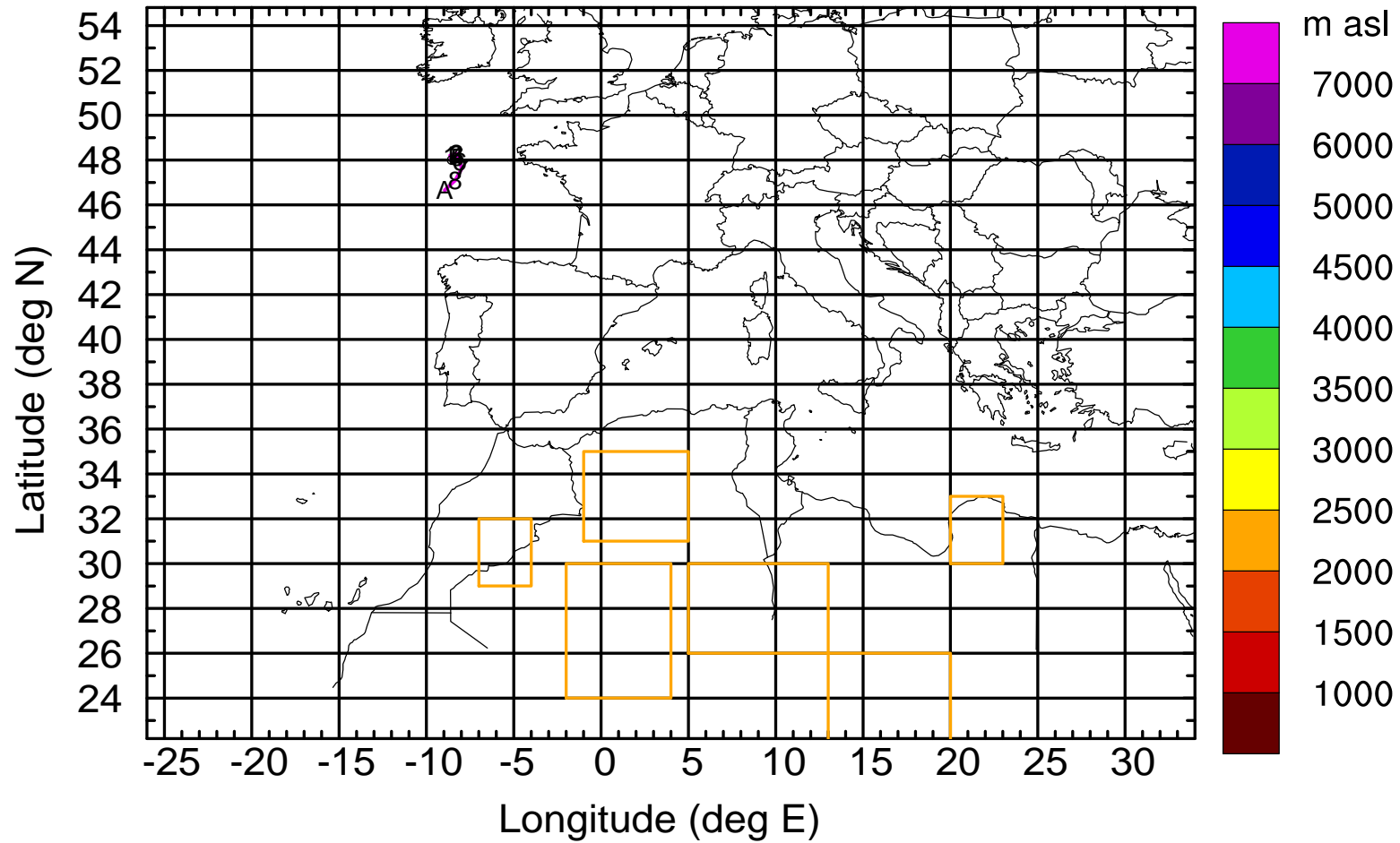
Level #4 of flight 170405a

BWD 20170405/09 -53H = 03/04 UTC



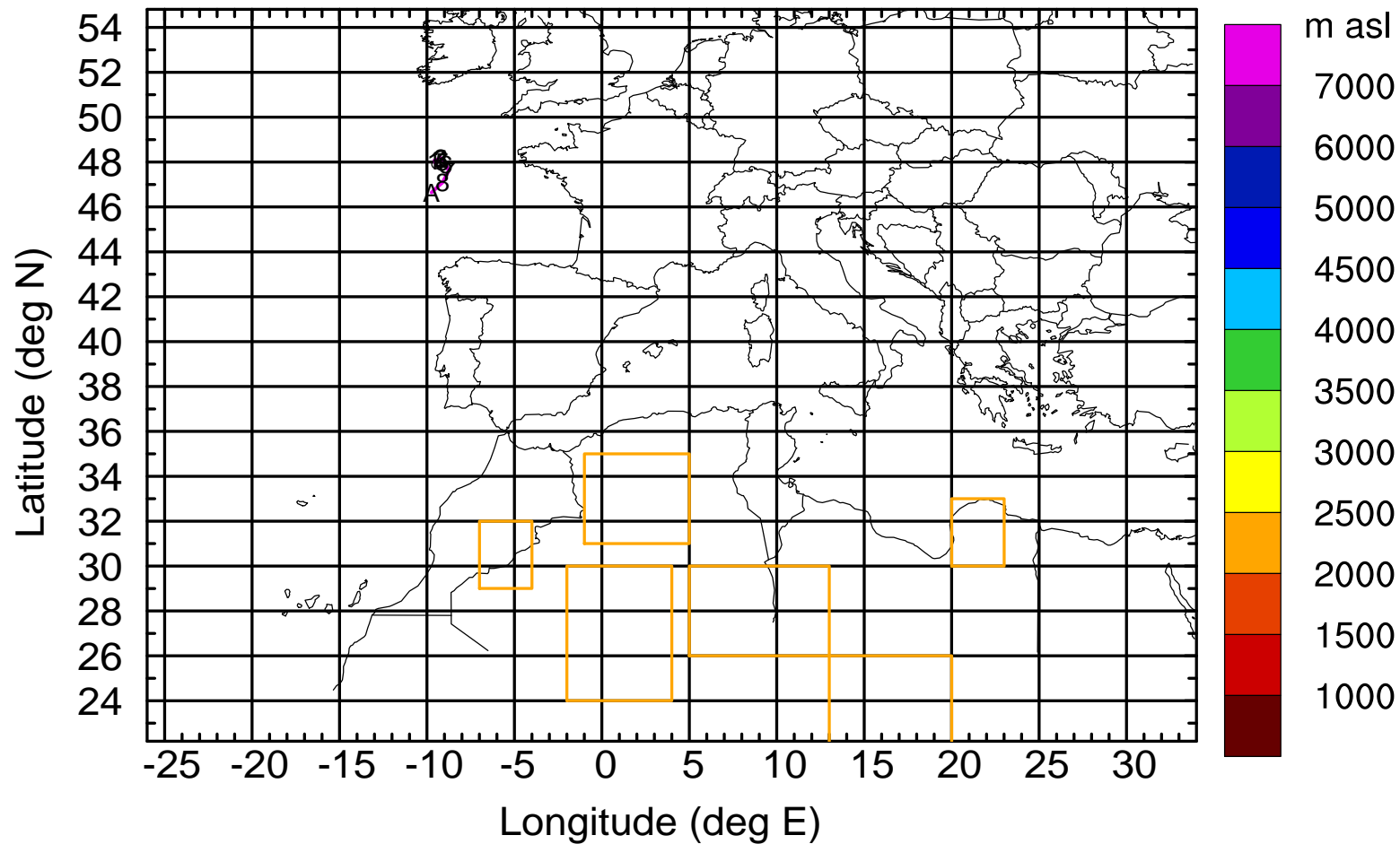
Level #4 of flight 170405a

BWD 20170405/09 -54H = 03/03 UTC



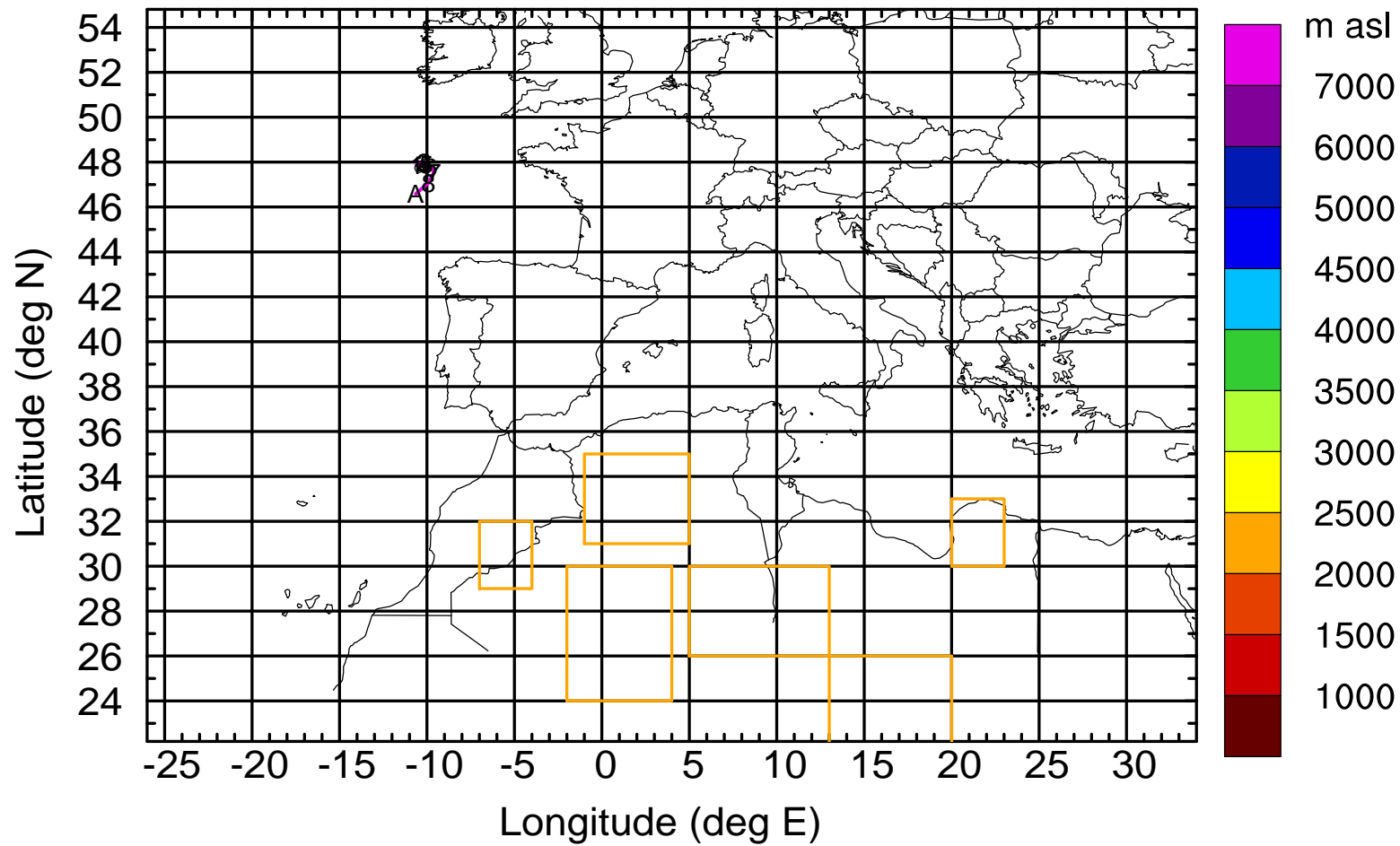
Level #4 of flight 170405a

BWD 20170405/09 -55H = 03/02 UTC



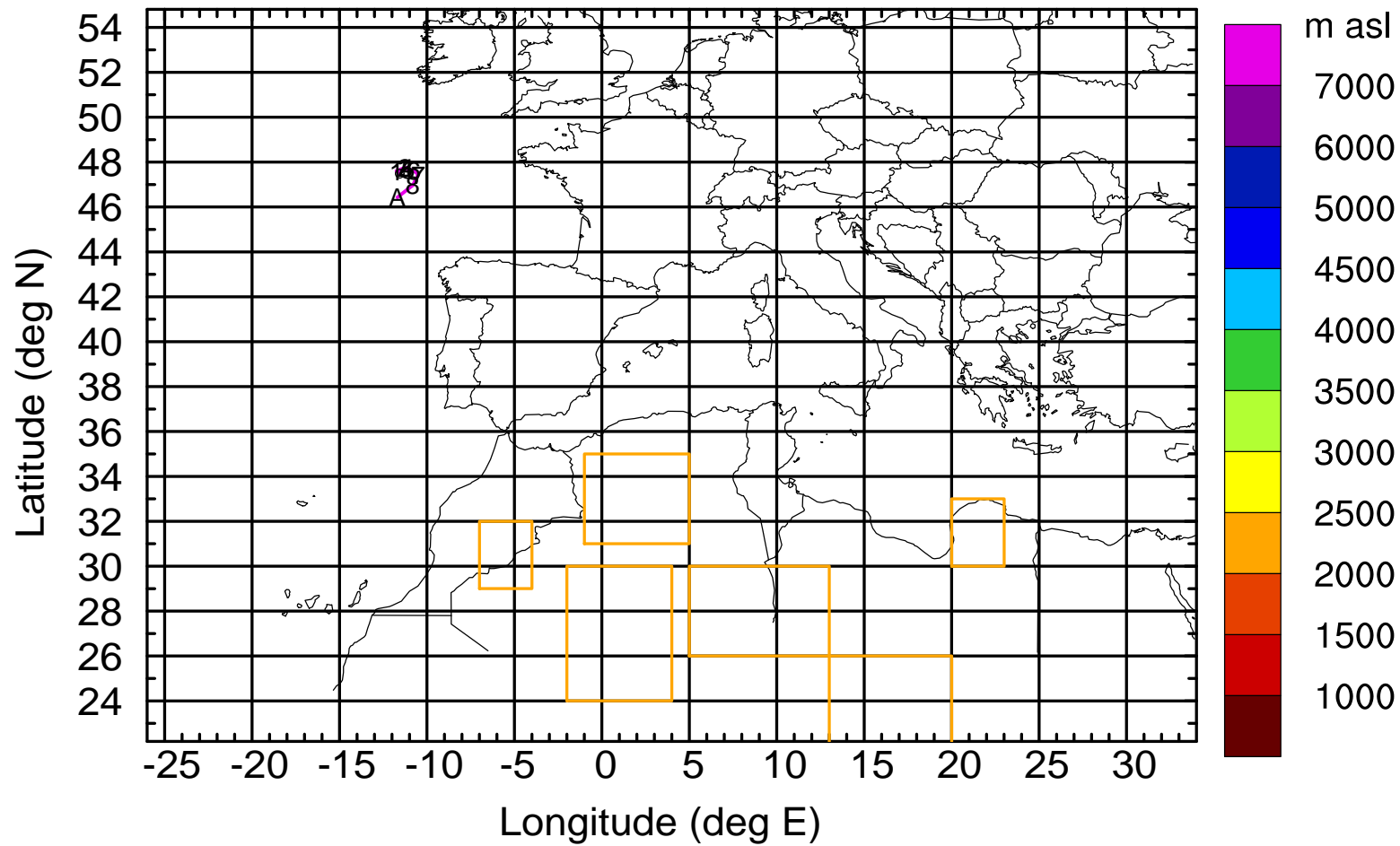
Level #4 of flight 170405a

BWD 20170405/09 -56H = 03/01 UTC



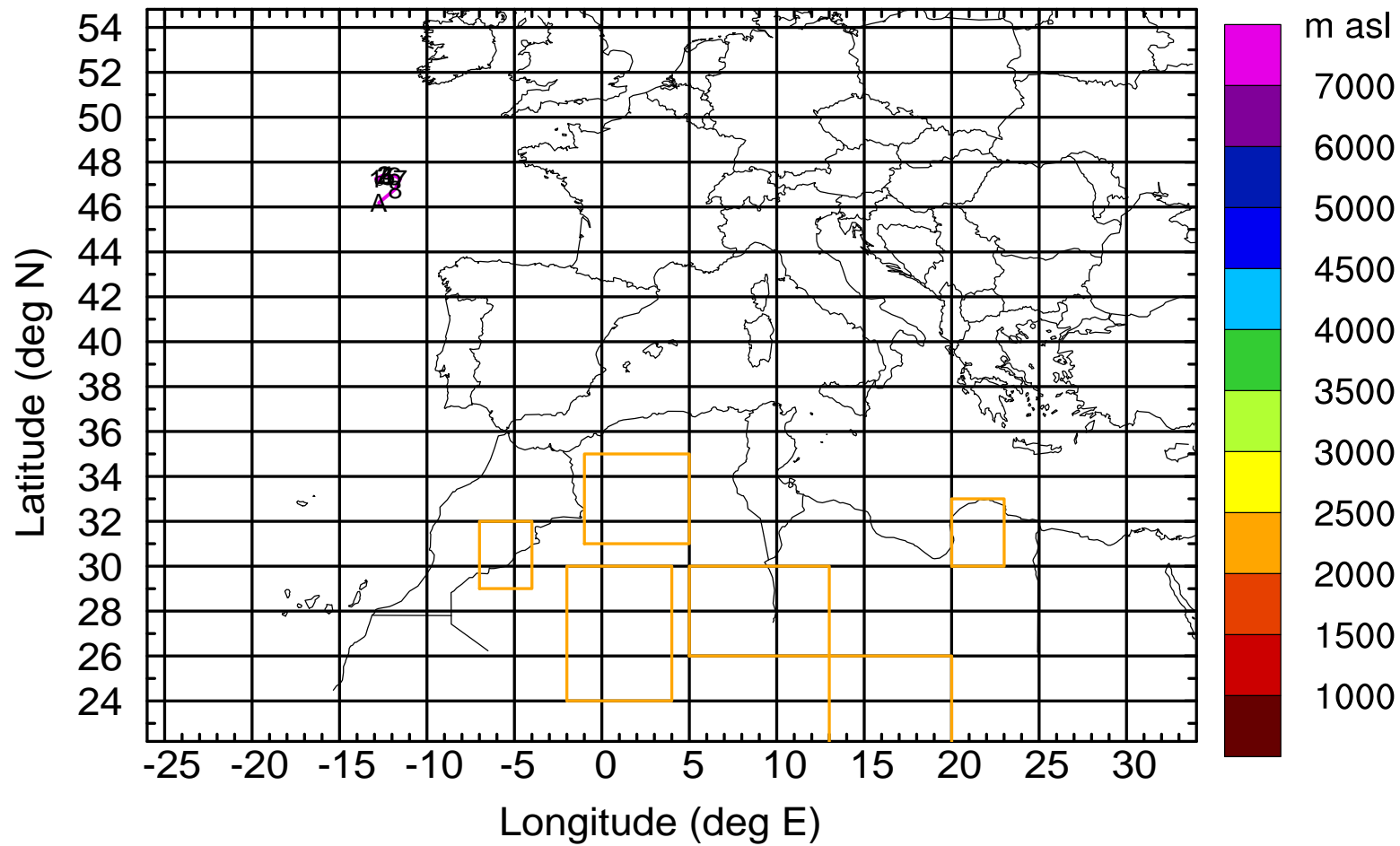
Level #4 of flight 170405a

BWD 20170405/09 -57H = 03/00 UTC



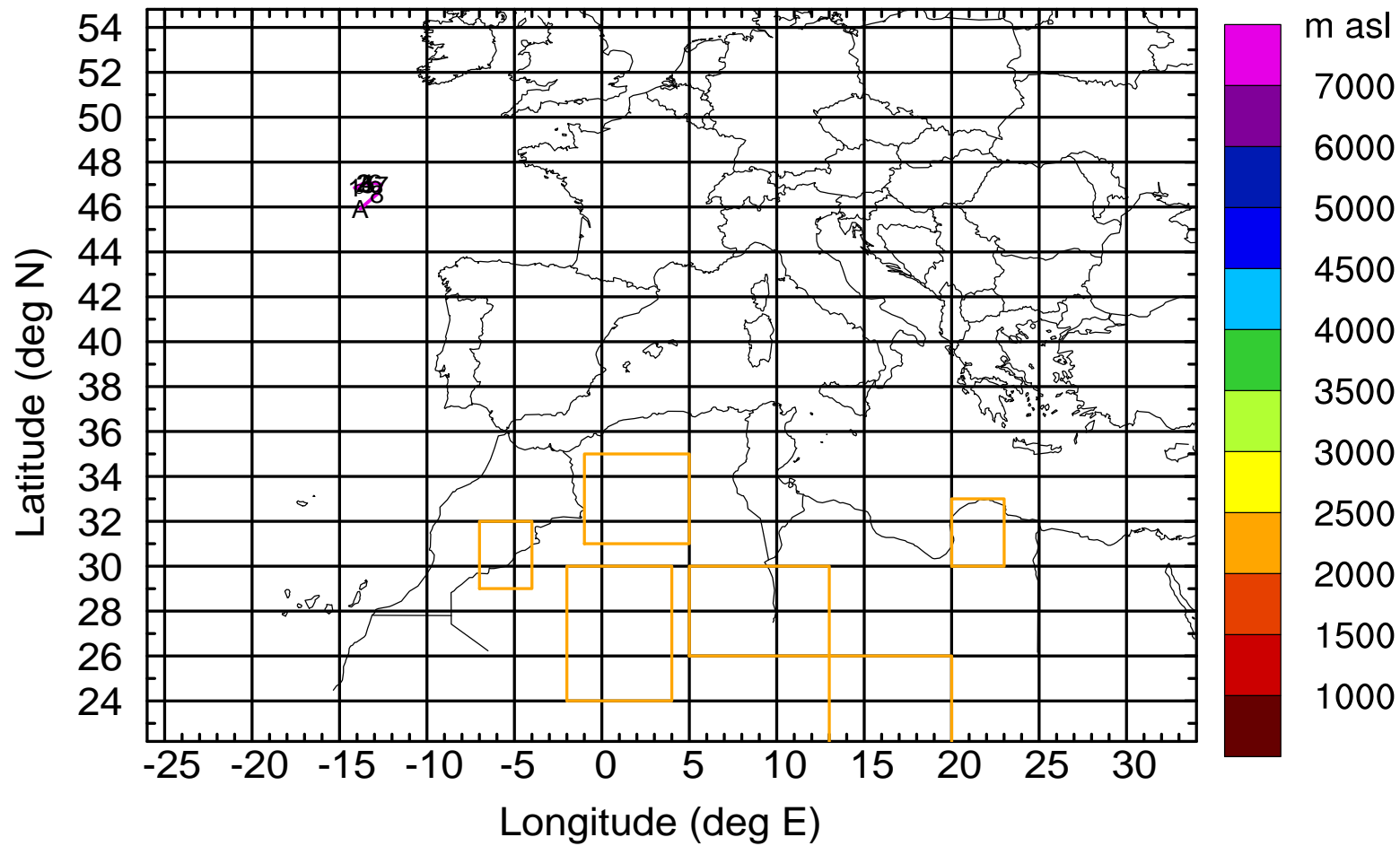
Level #4 of flight 170405a

BWD 20170405/09 -58H = 02/23 UTC



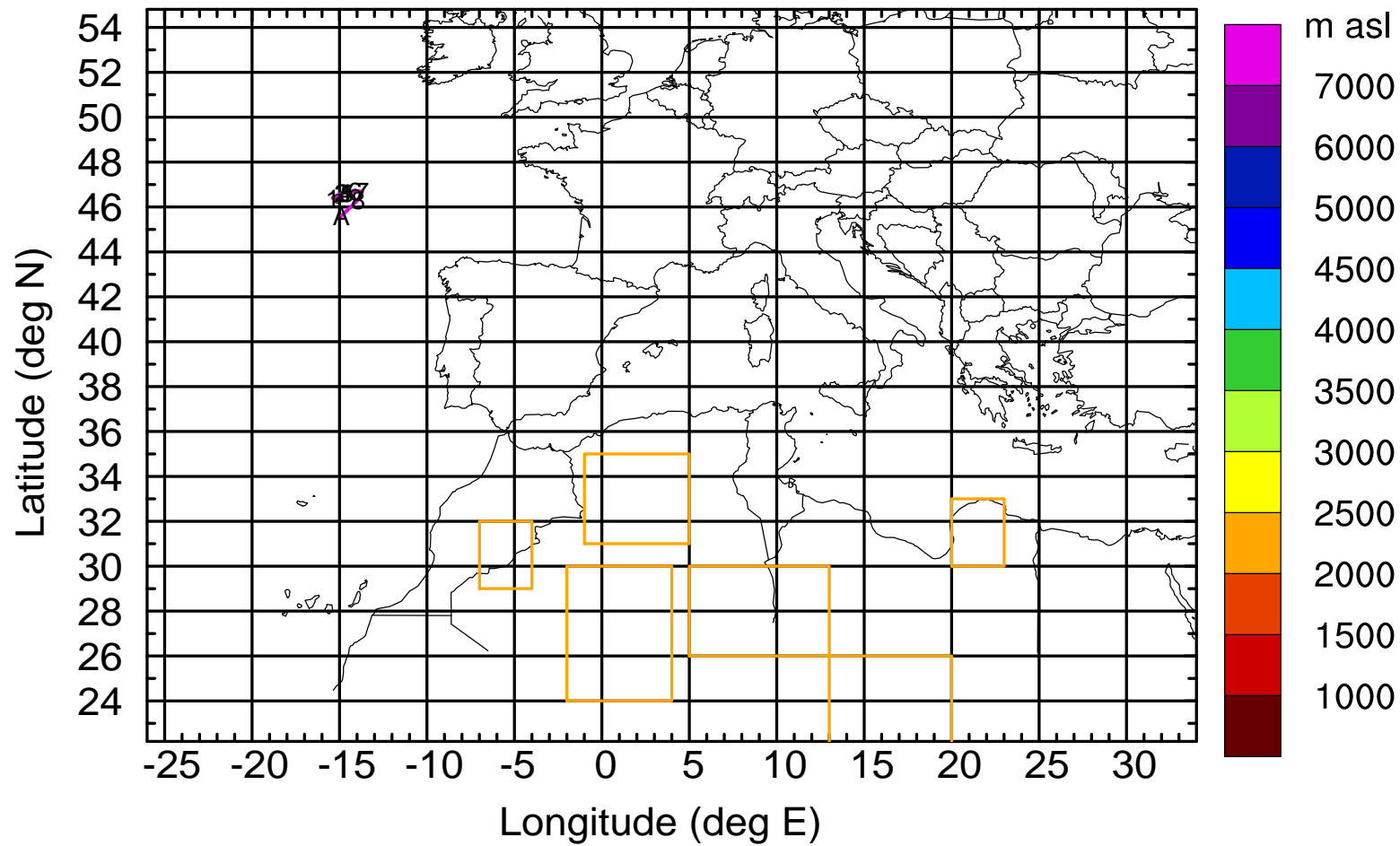
Level #4 of flight 170405a

BWD 20170405/09 -59H = 02/22 UTC



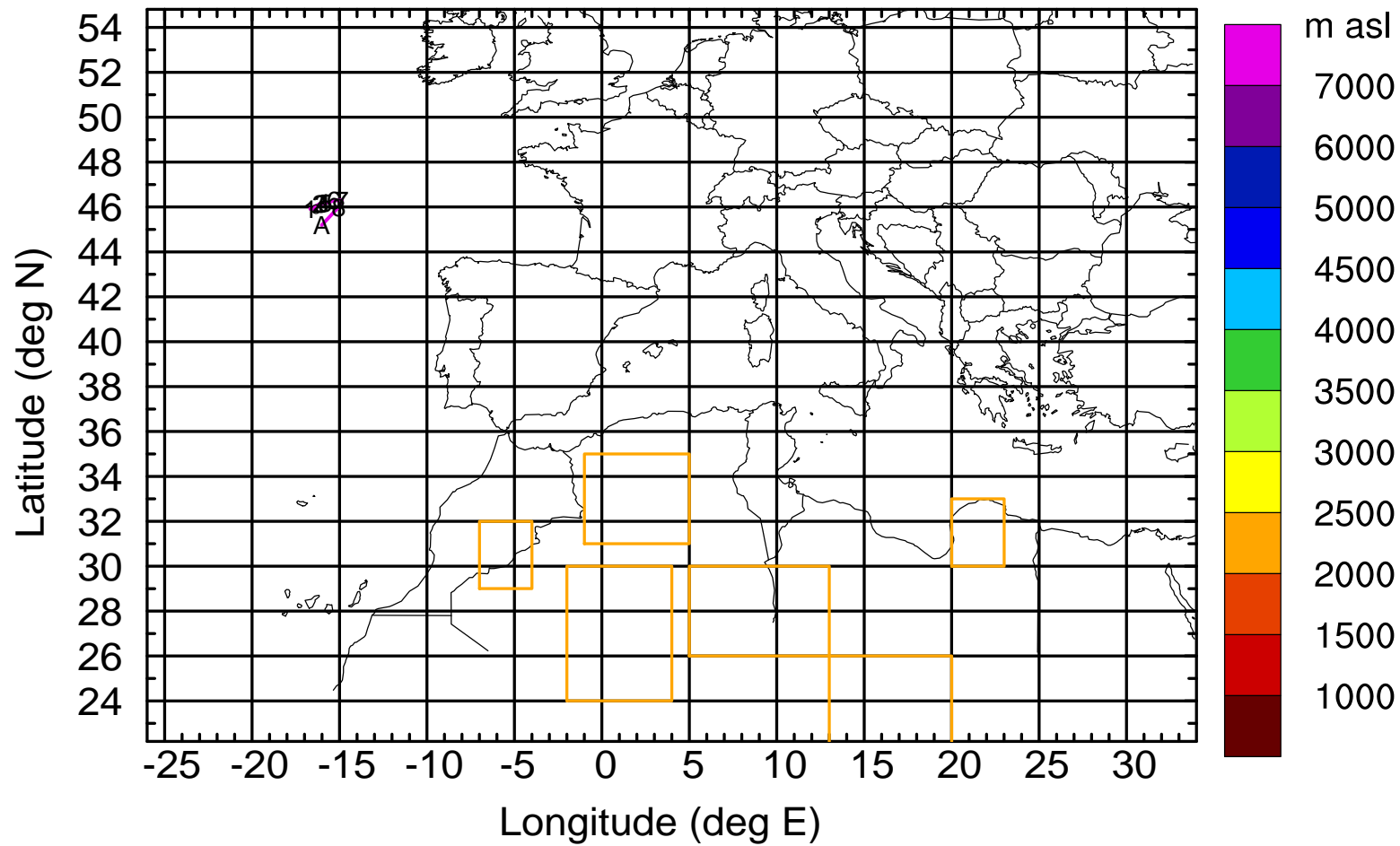
Level #4 of flight 170405a

BWD 20170405/09 -60H = 02/21 UTC



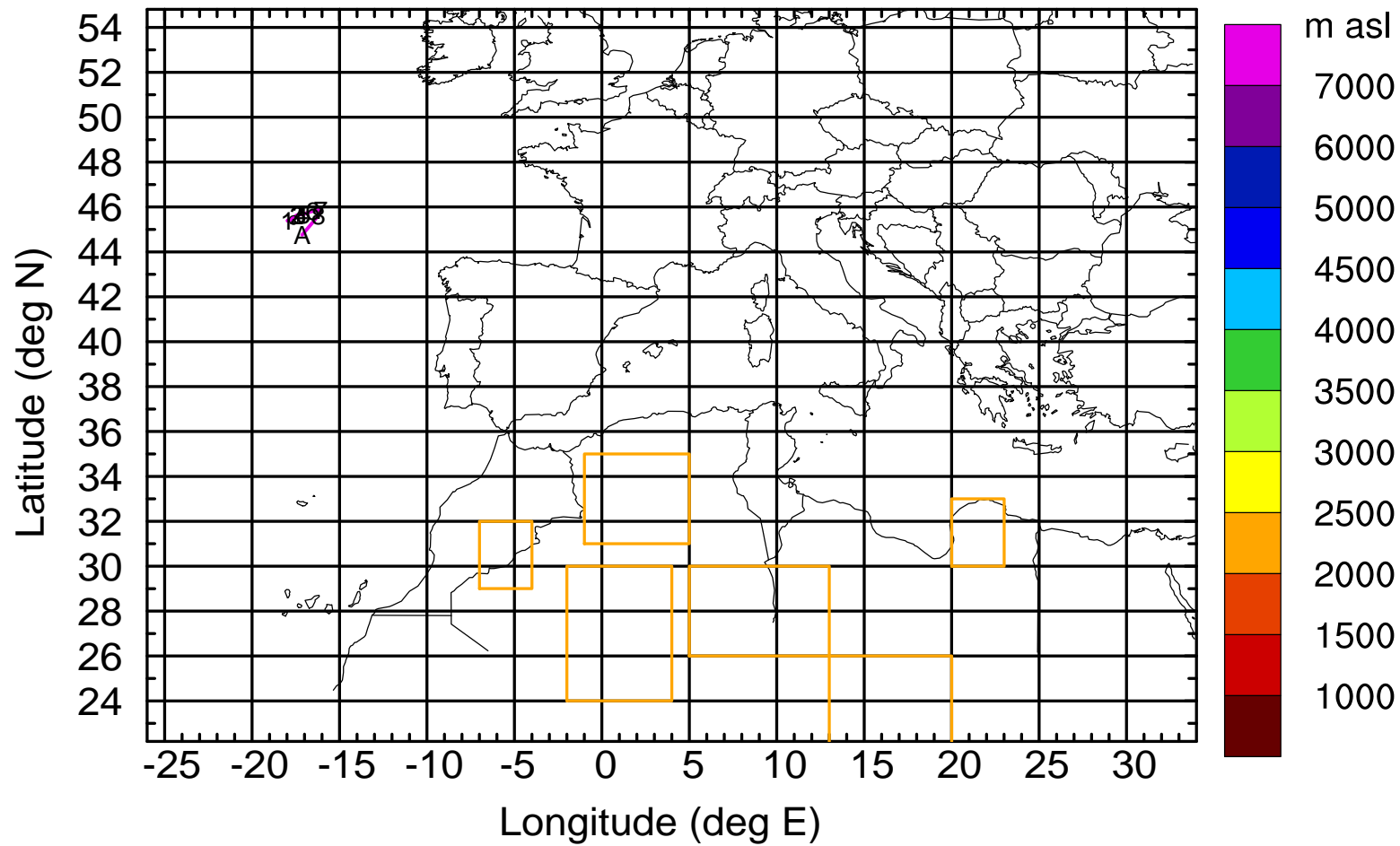
Level #4 of flight 170405a

BWD 20170405/09 -61H = 02/20 UTC



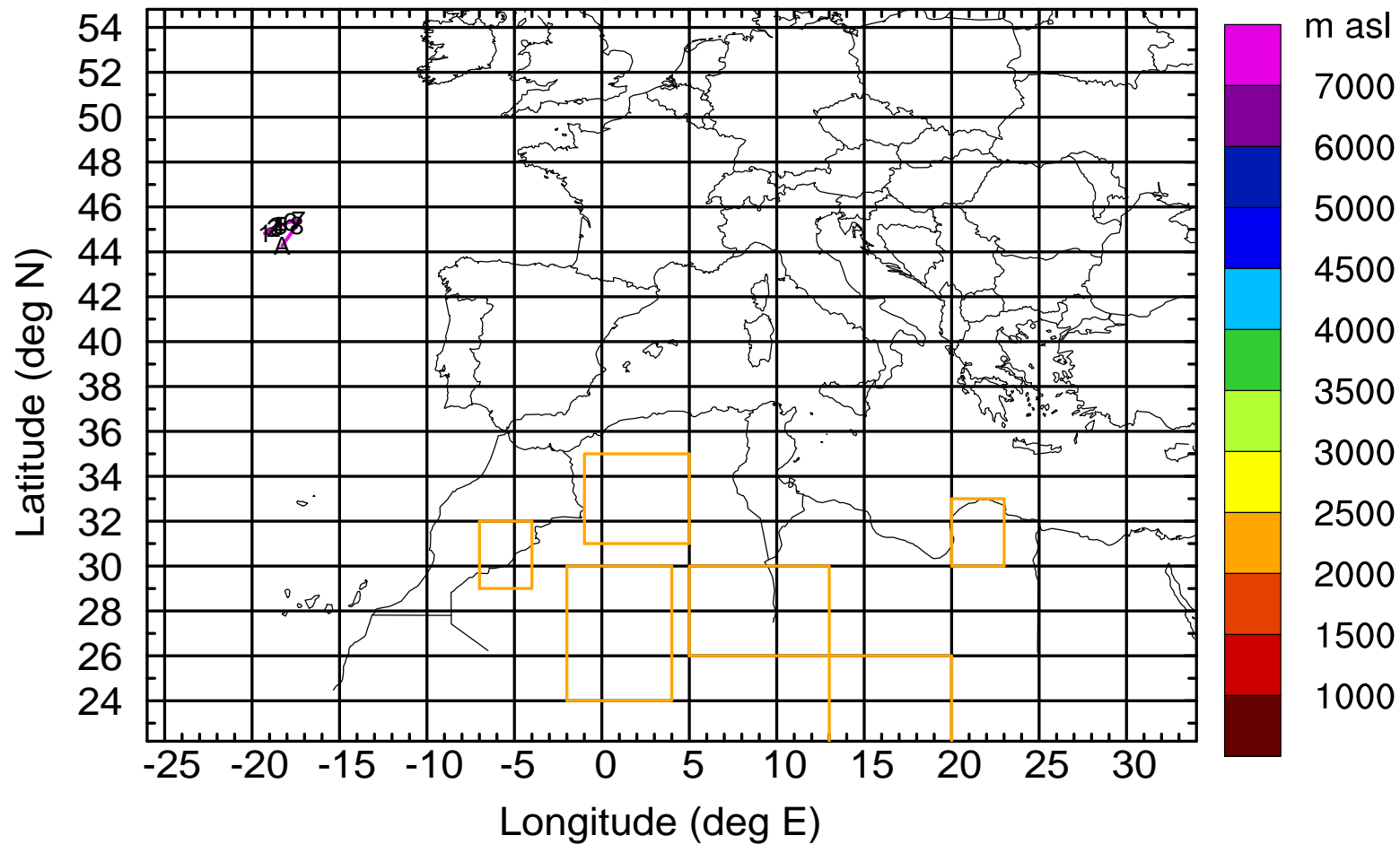
Level #4 of flight 170405a

BWD 20170405/09 -62H = 02/19 UTC



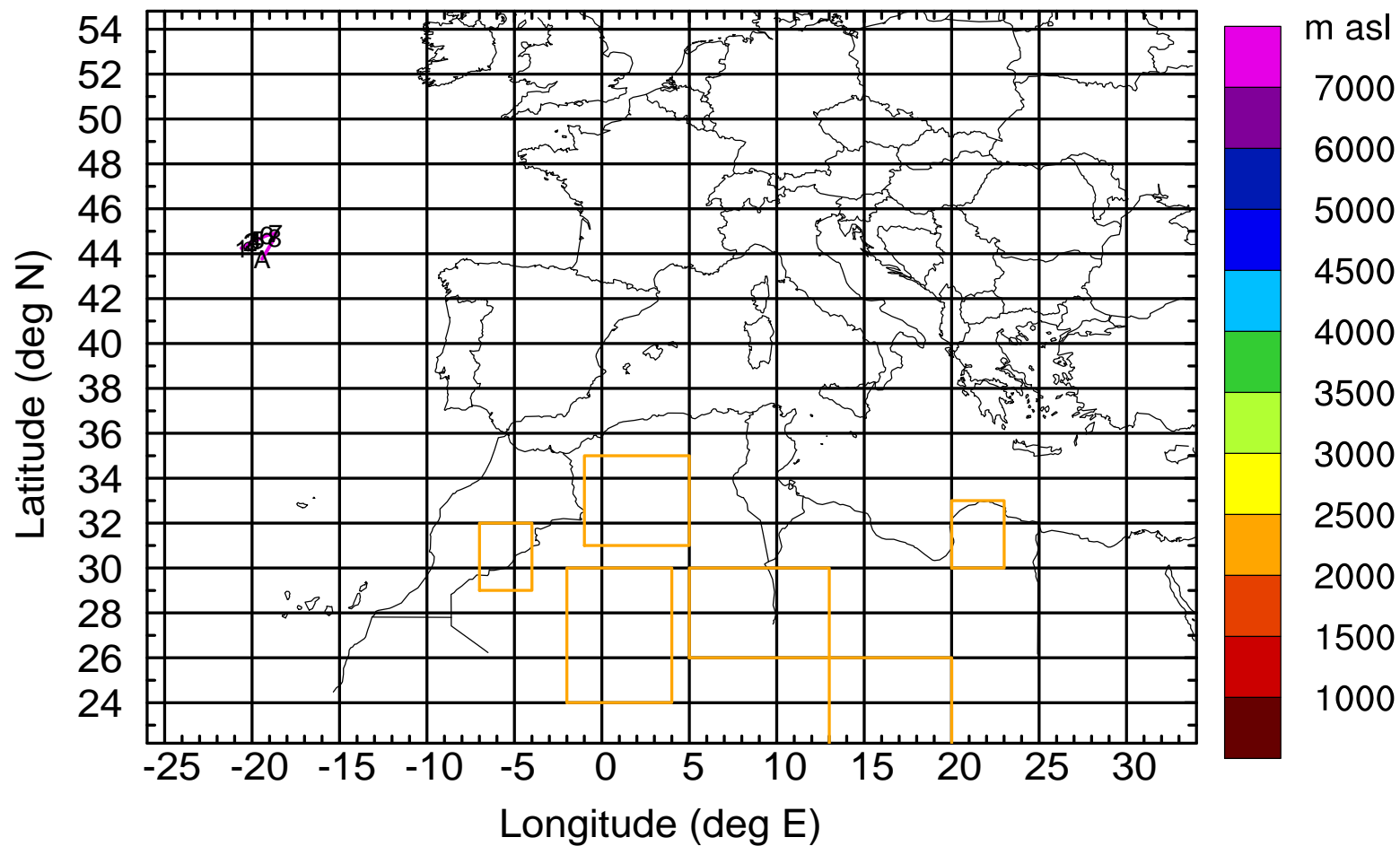
Level #4 of flight 170405a

BWD 20170405/09 -63H = 02/18 UTC



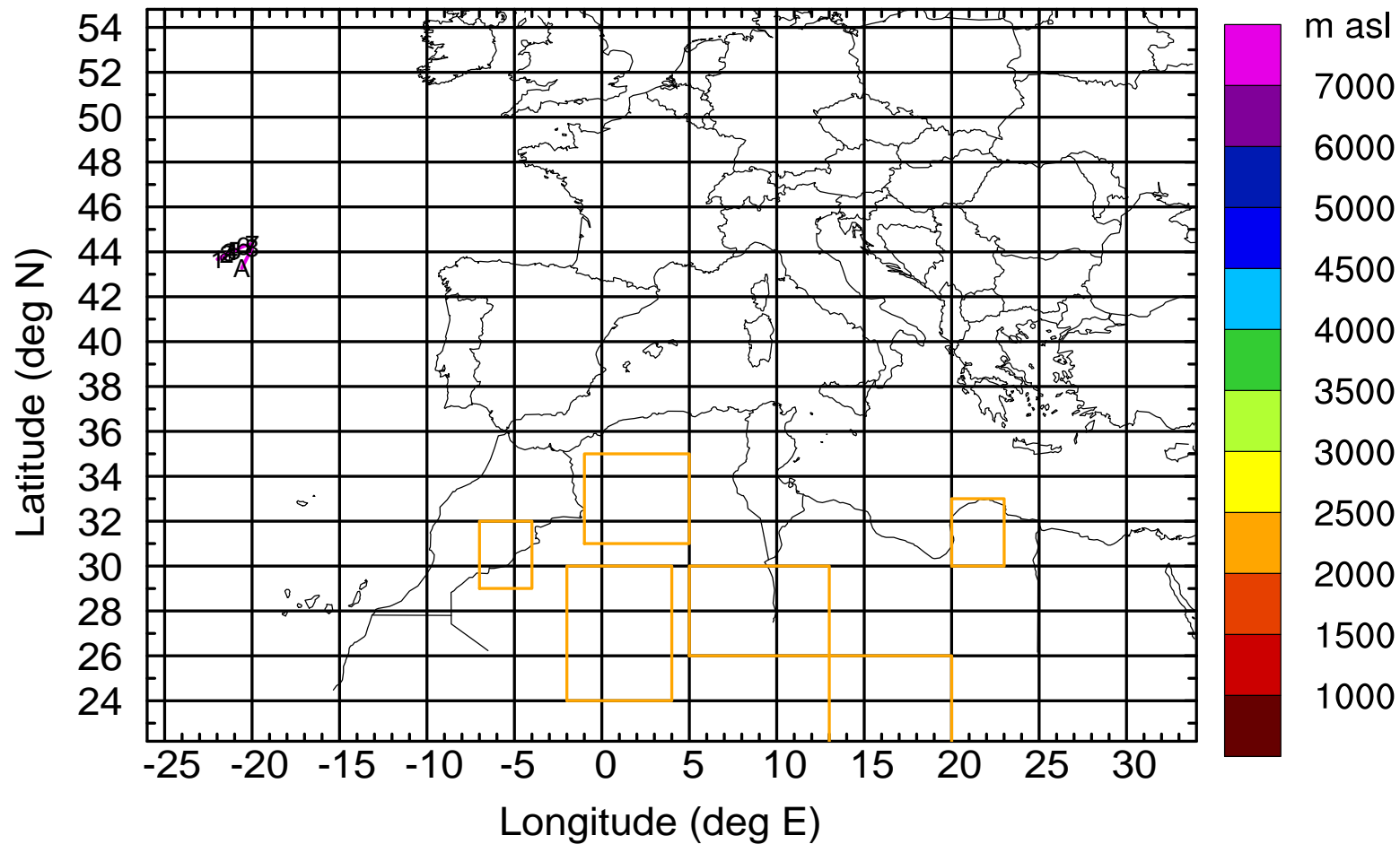
Level #4 of flight 170405a

BWD 20170405/09 -64H = 02/17 UTC



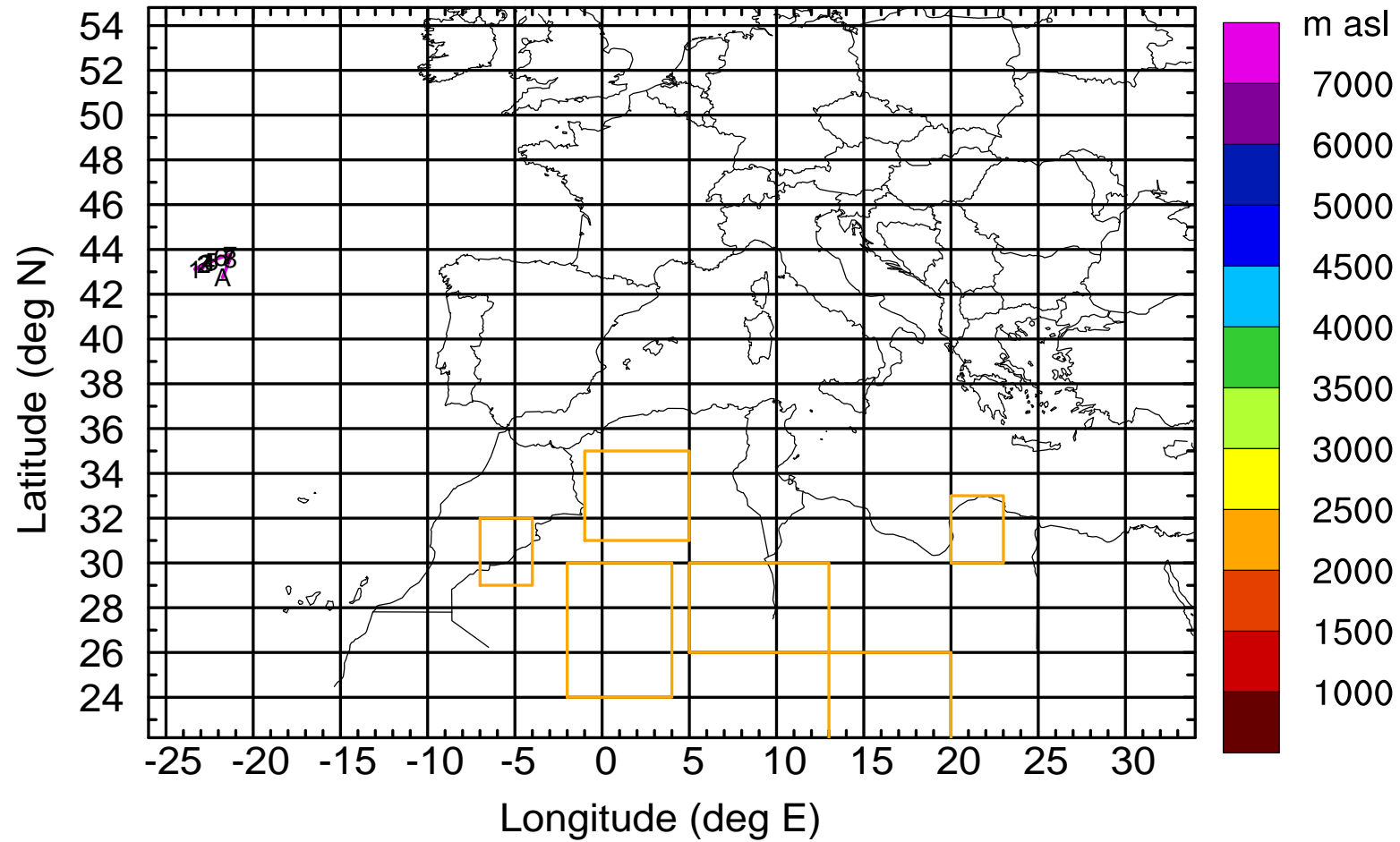
Level #4 of flight 170405a

BWD 20170405/09 -65H = 02/16 UTC



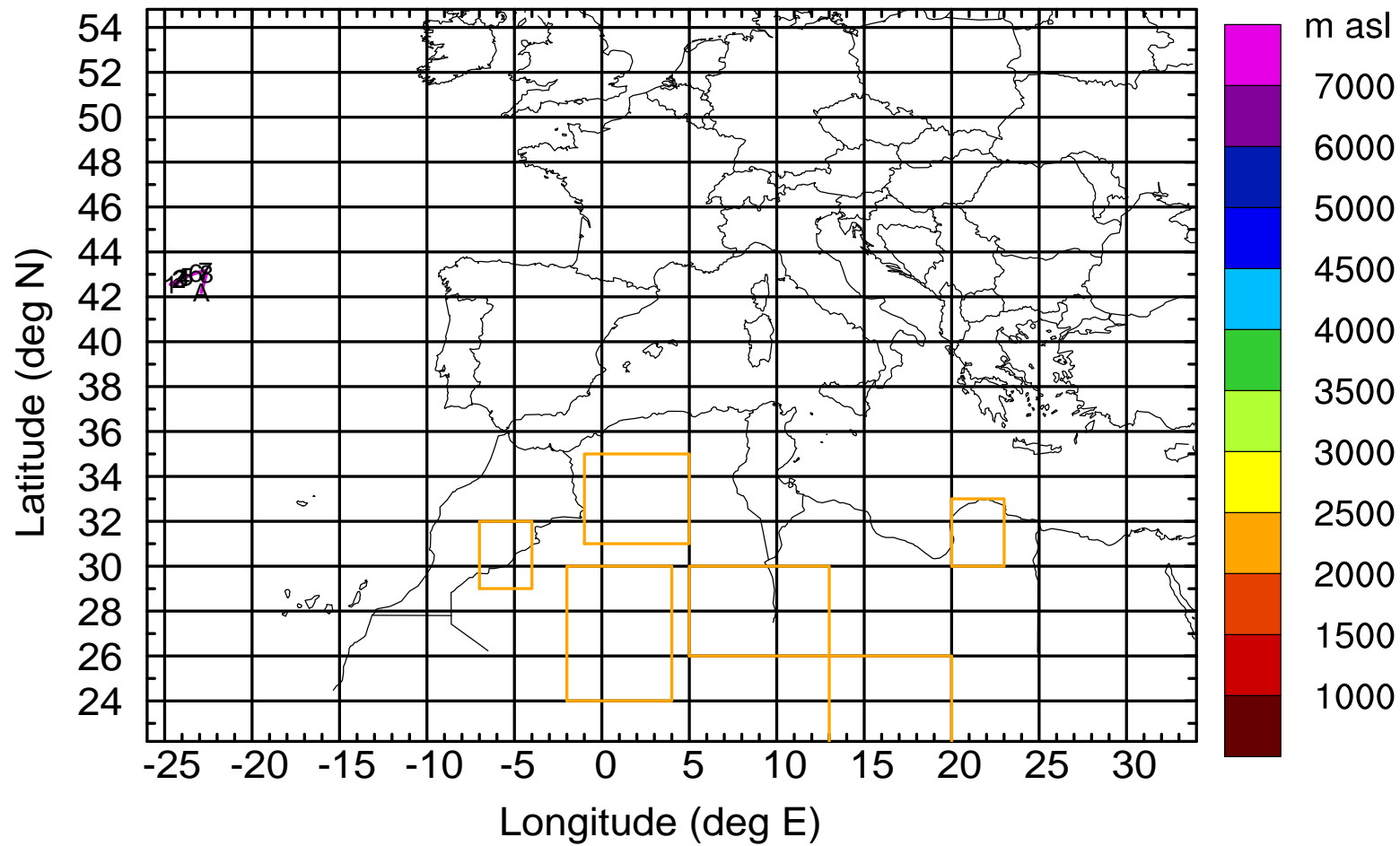
Level #4 of flight 170405a

BWD 20170405/09 -66H = 02/15 UTC



Level #4 of flight 170405a

BWD 20170405/09 -67H = 02/14 UTC



Level #4 of flight 170405a

BWD 20170405/09 -68H = 02/13 UTC

