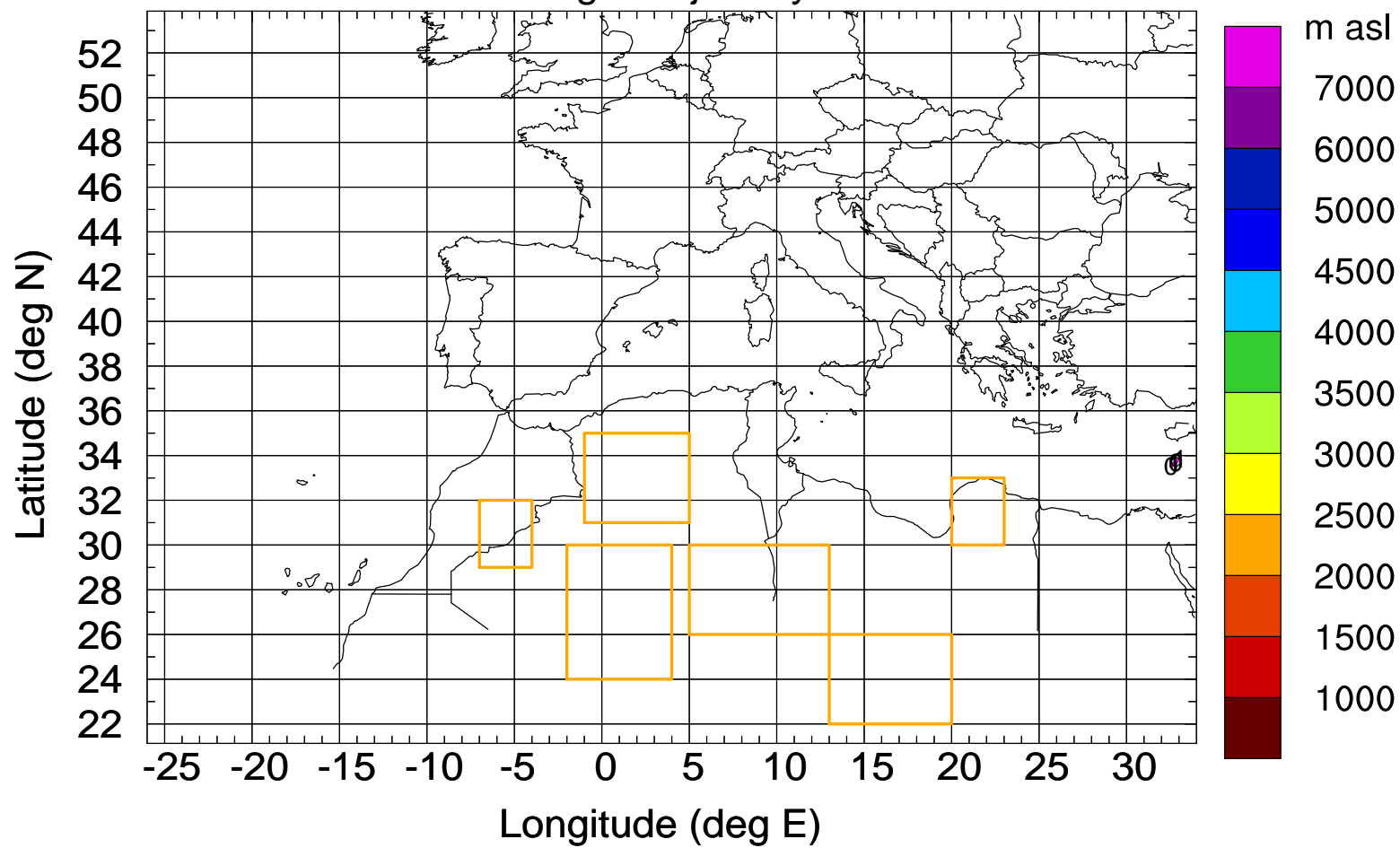


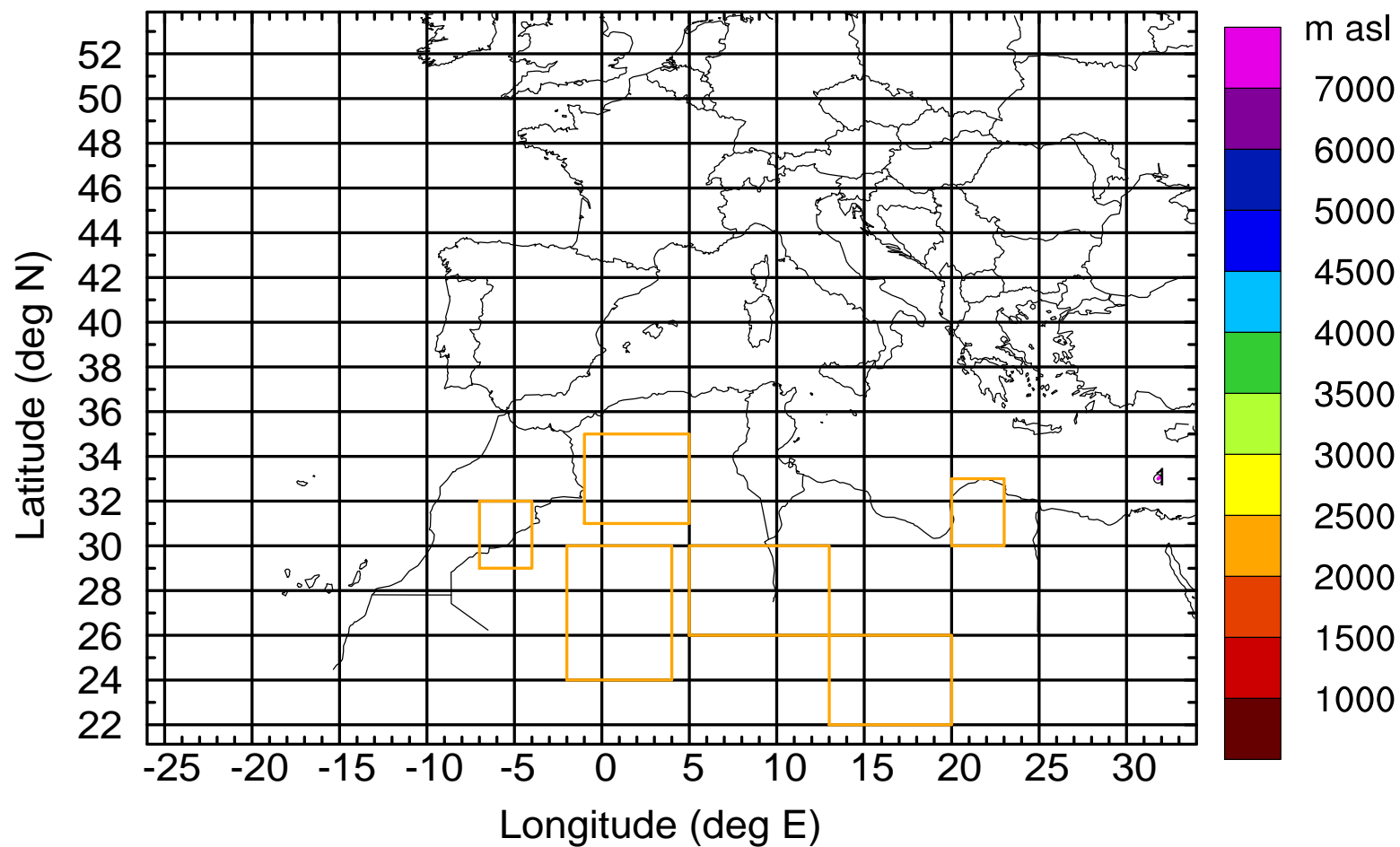
Level #2 of flight 170405a

### Flight trajectory



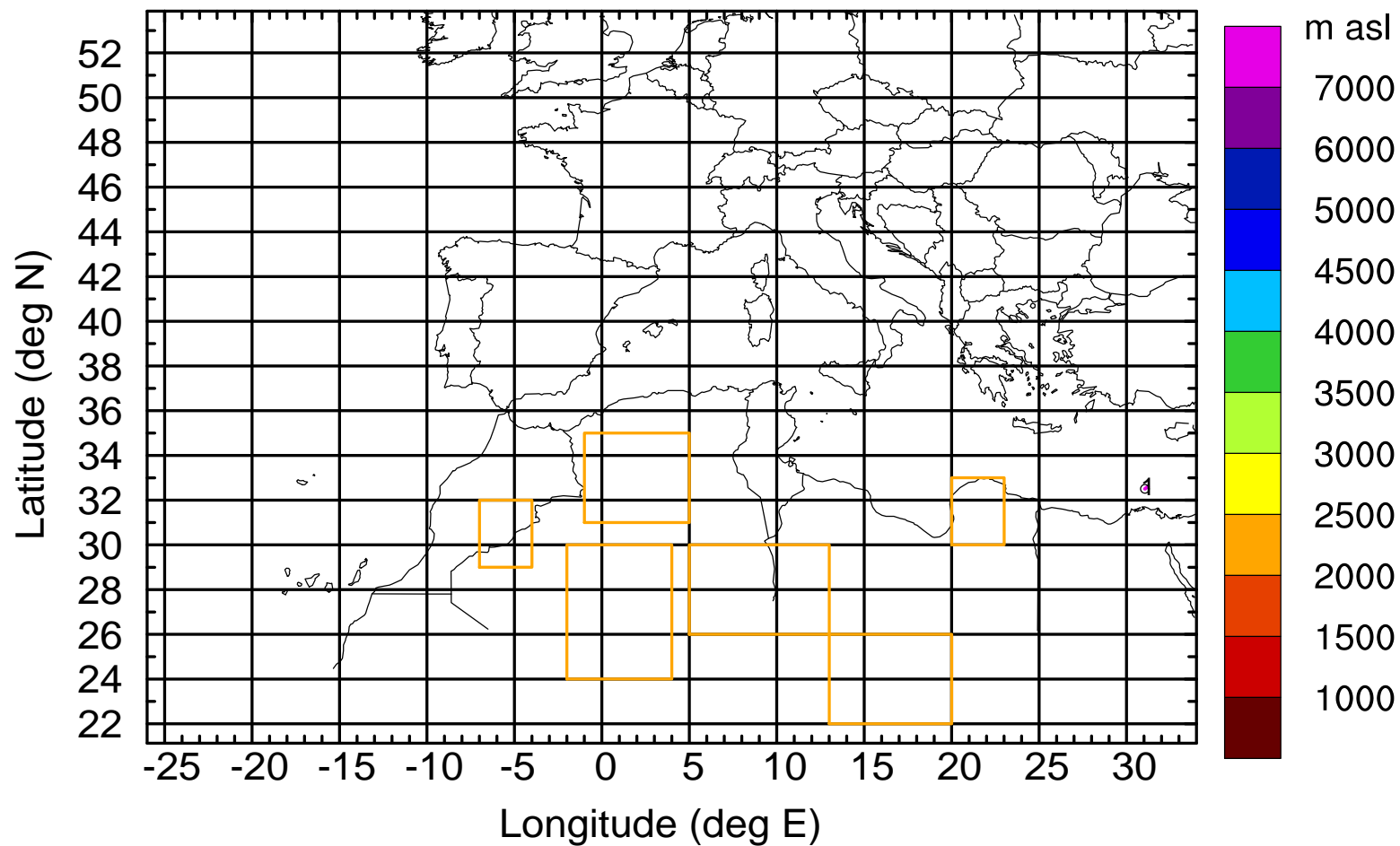
Level #2 of flight 170405a

BWD 20170405/09 -01H = 05/08 UTC



Level #2 of flight 170405a

BWD 20170405/09 -02H = 05/07 UTC

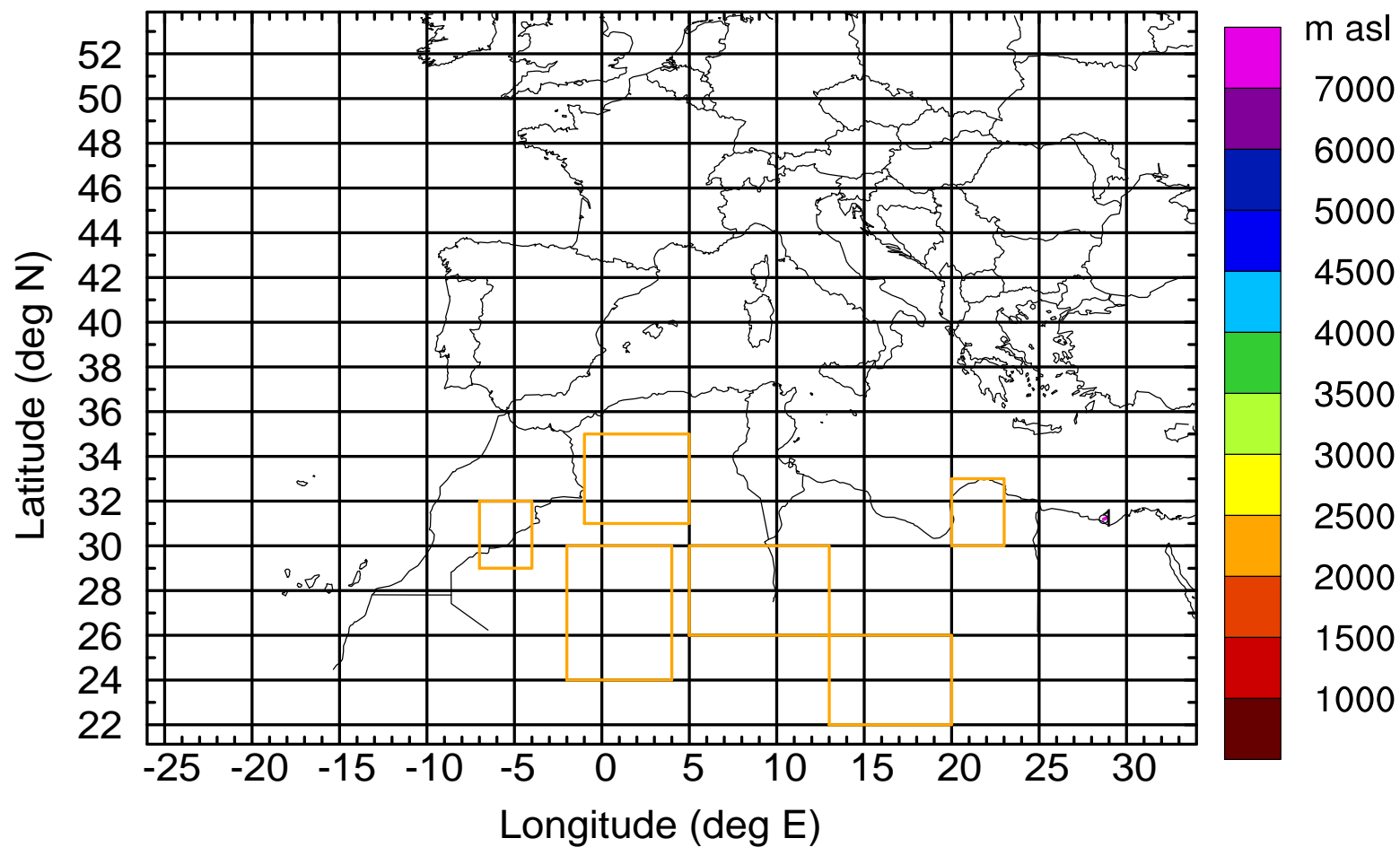






Level #2 of flight 170405a

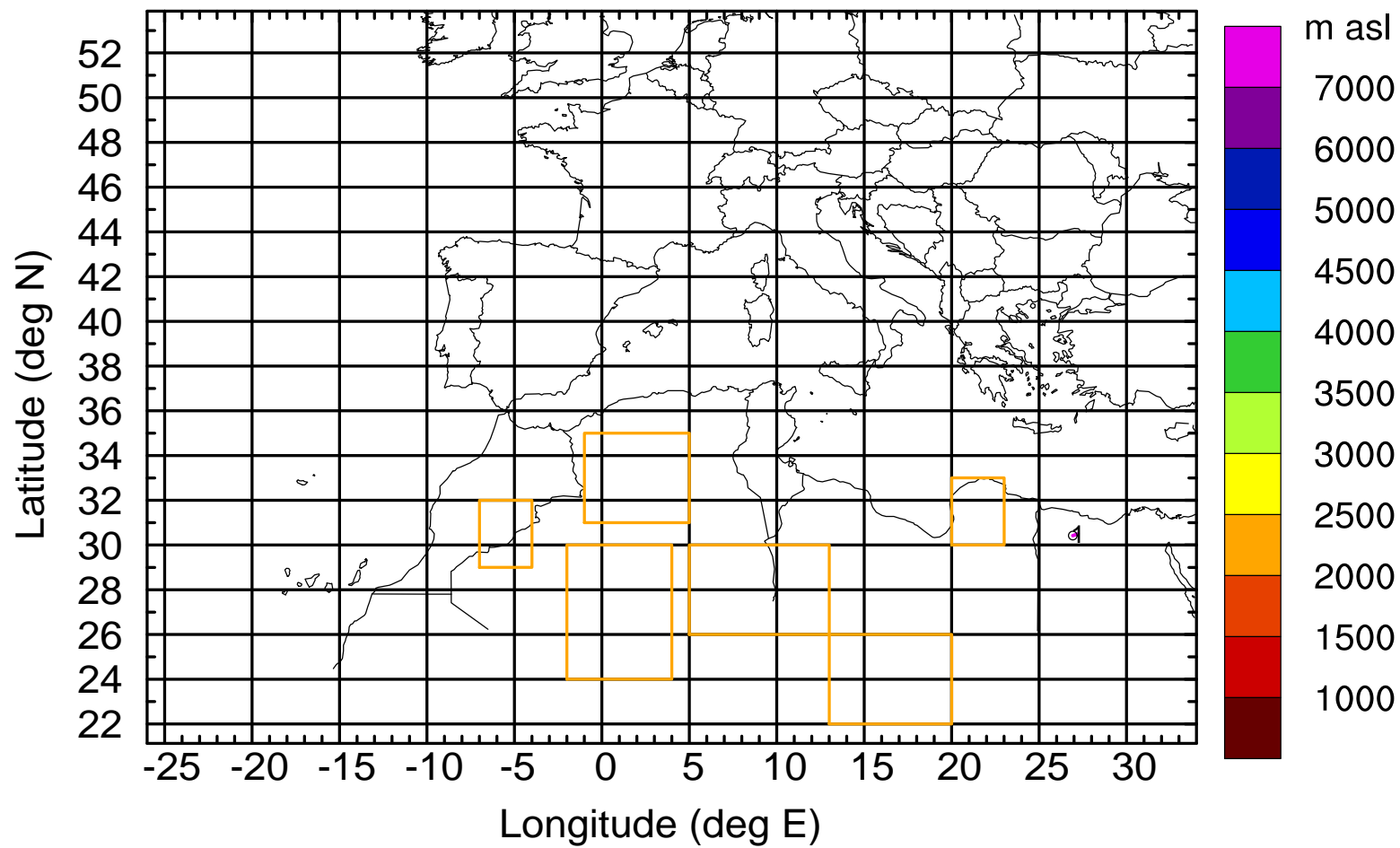
BWD 20170405/09 -05H = 05/04 UTC





Level #2 of flight 170405a

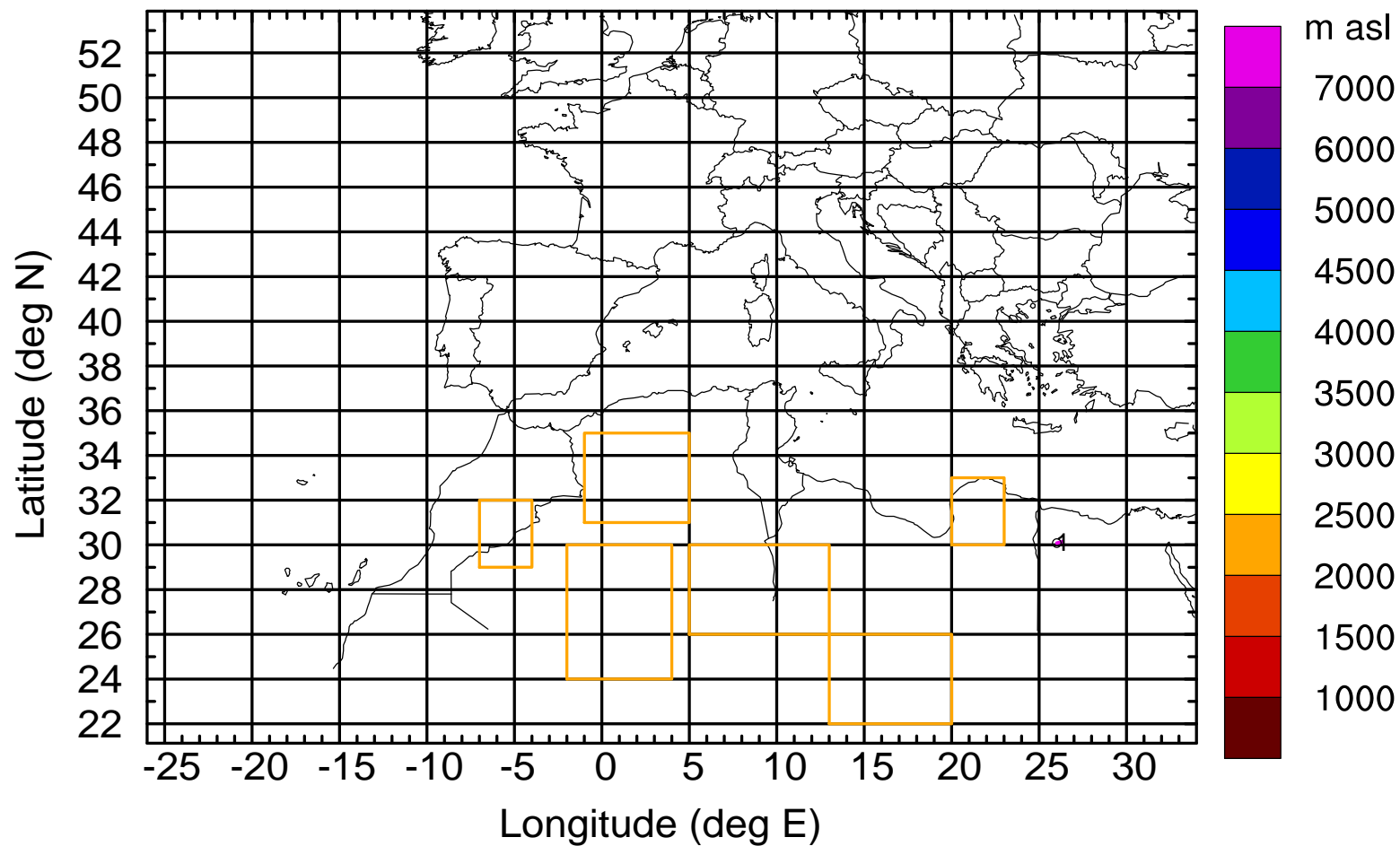
BWD 20170405/09 -07H = 05/02 UTC





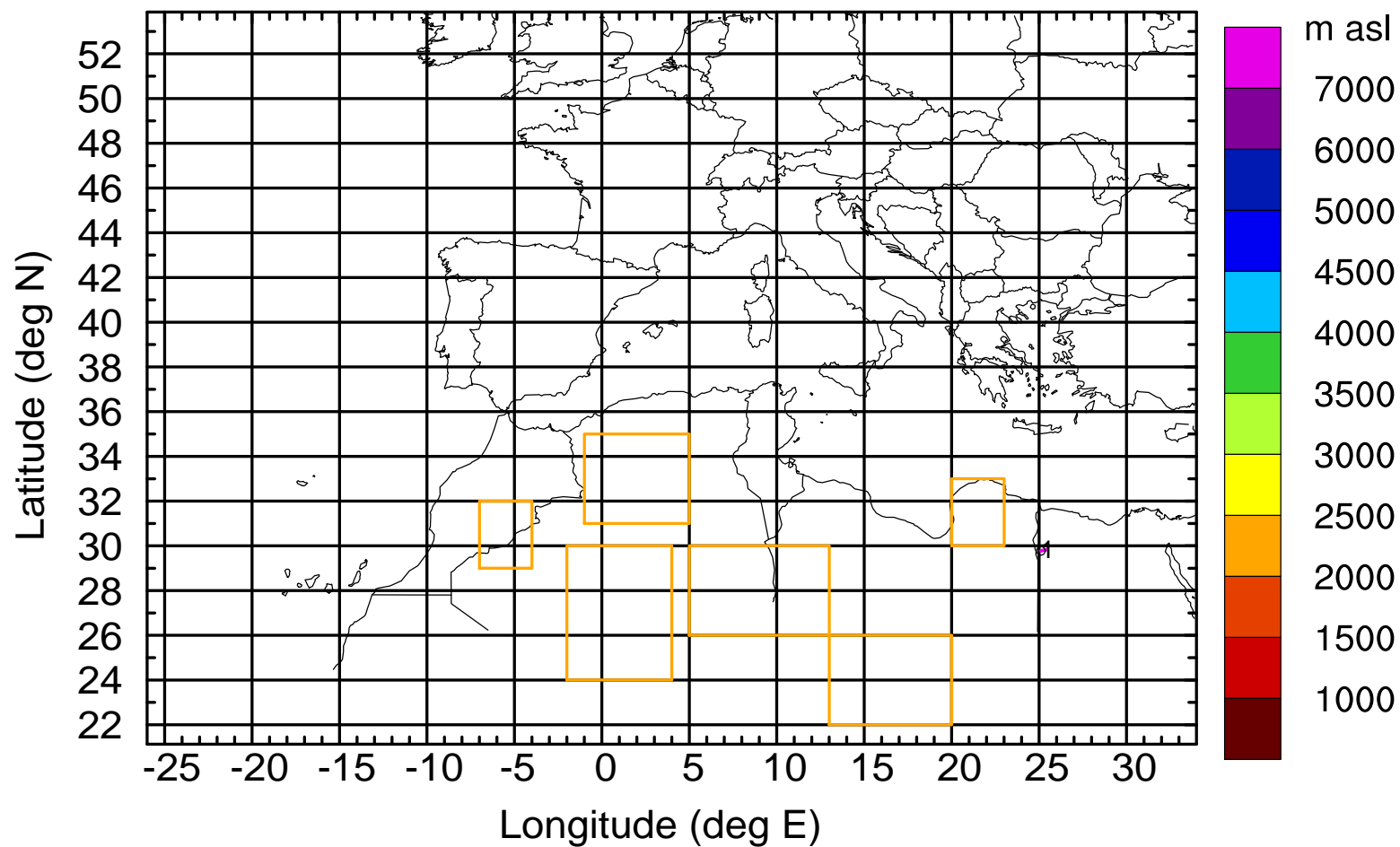
Level #2 of flight 170405a

BWD 20170405/09 -08H = 05/01 UTC



Level #2 of flight 170405a

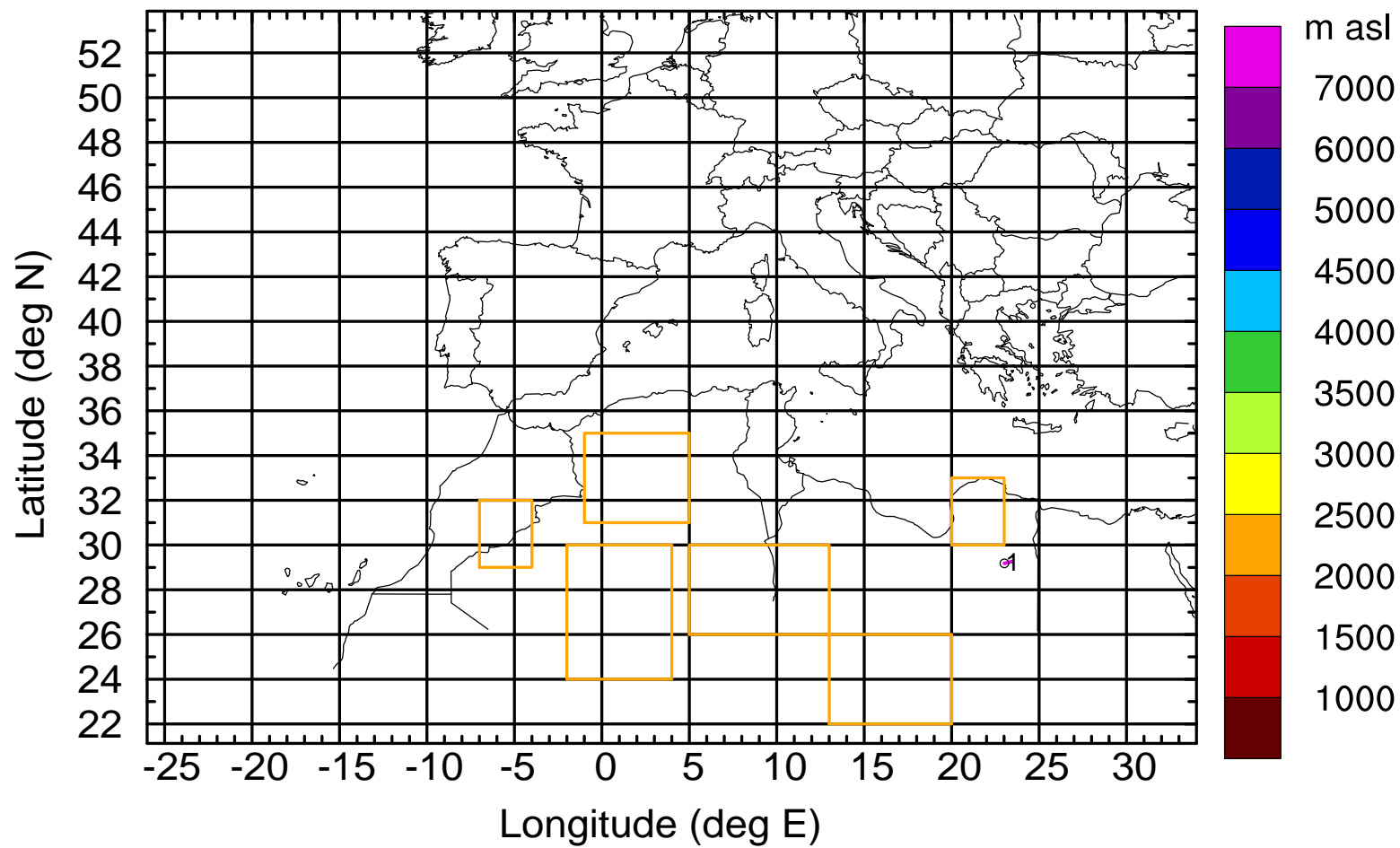
BWD 20170405/09 -09H = 05/00 UTC





Level #2 of flight 170405a

BWD 20170405/09 -11H = 04/22 UTC

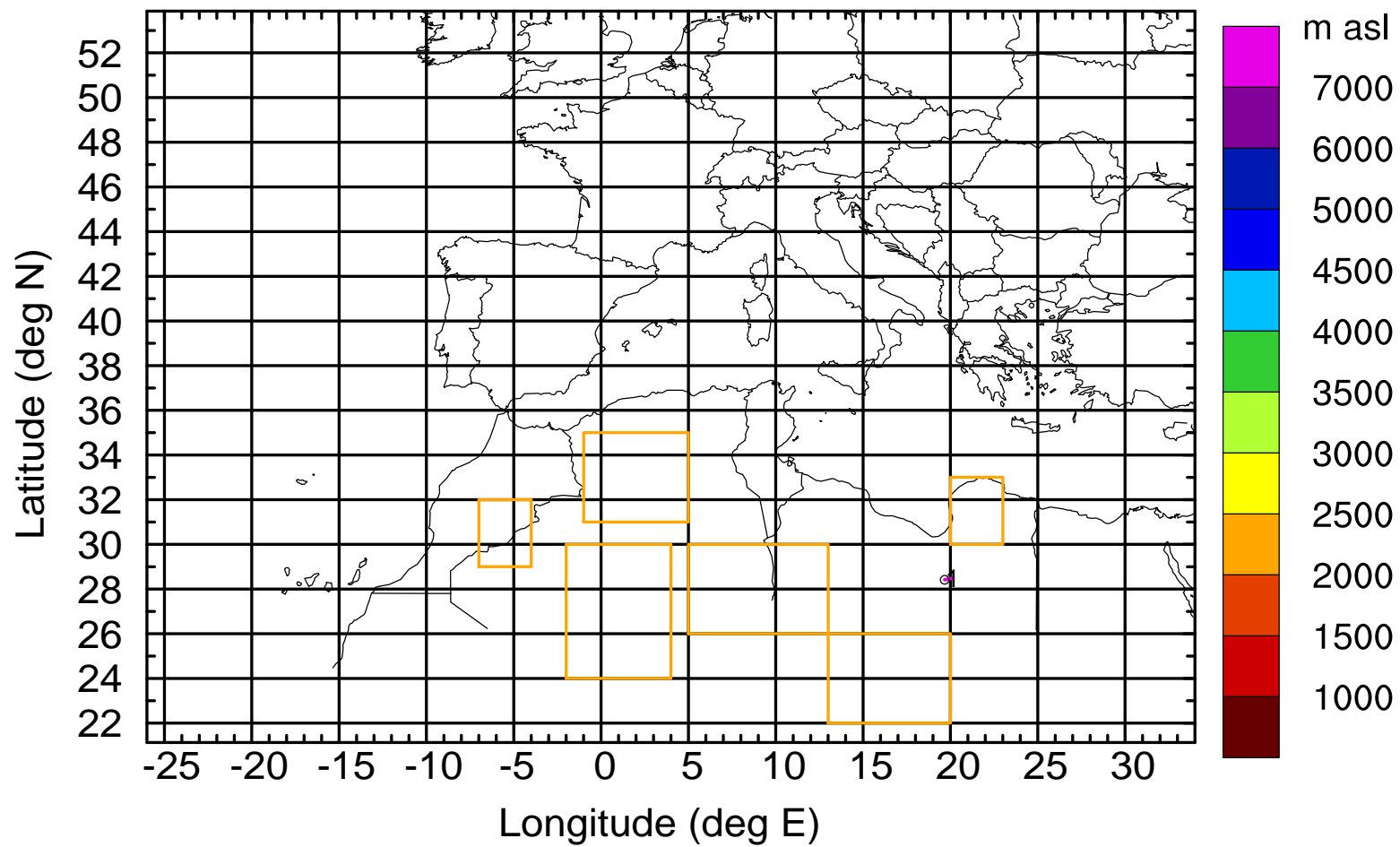






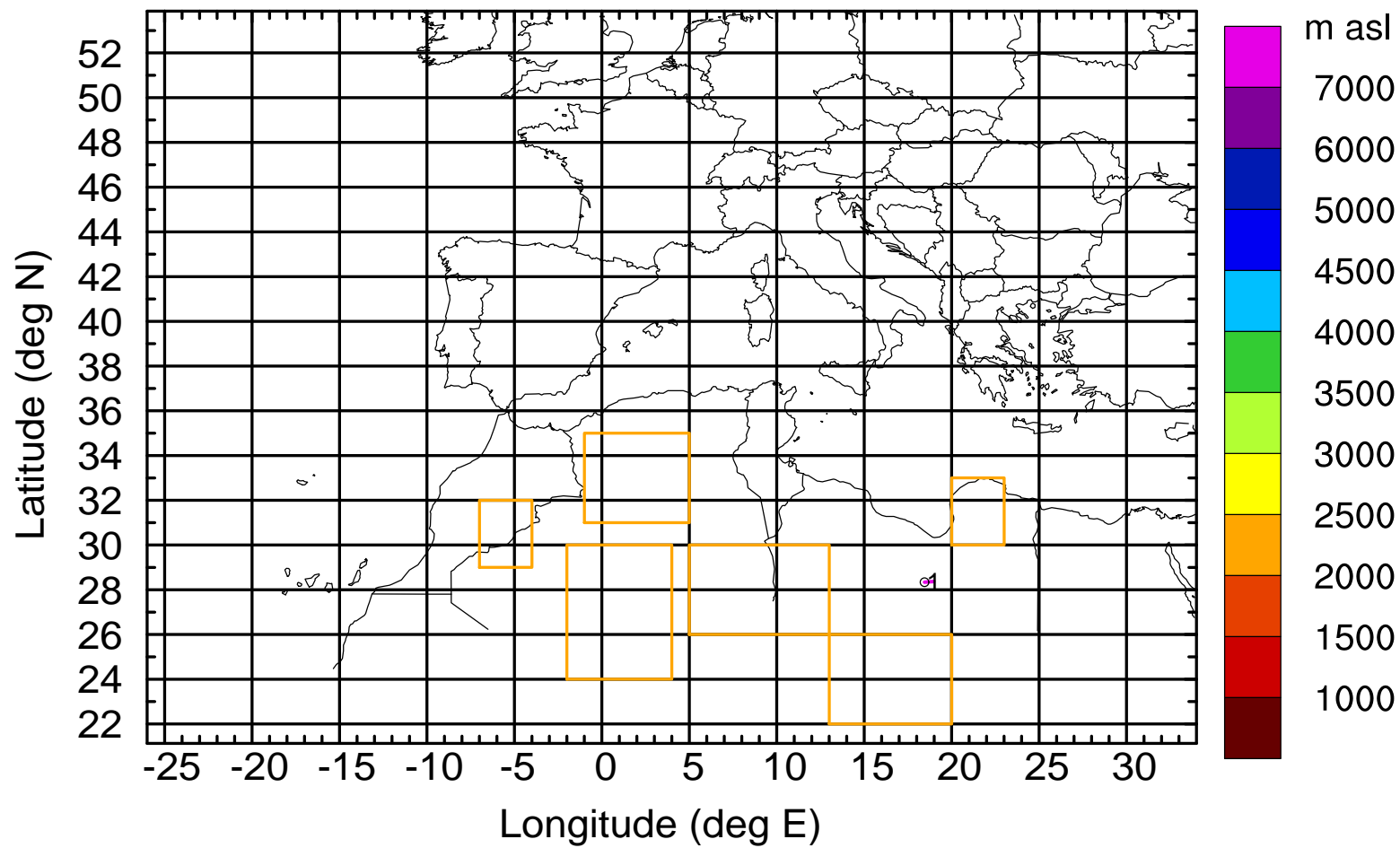
Level #2 of flight 170405a

BWD 20170405/09 -14H = 04/19 UTC



Level #2 of flight 170405a

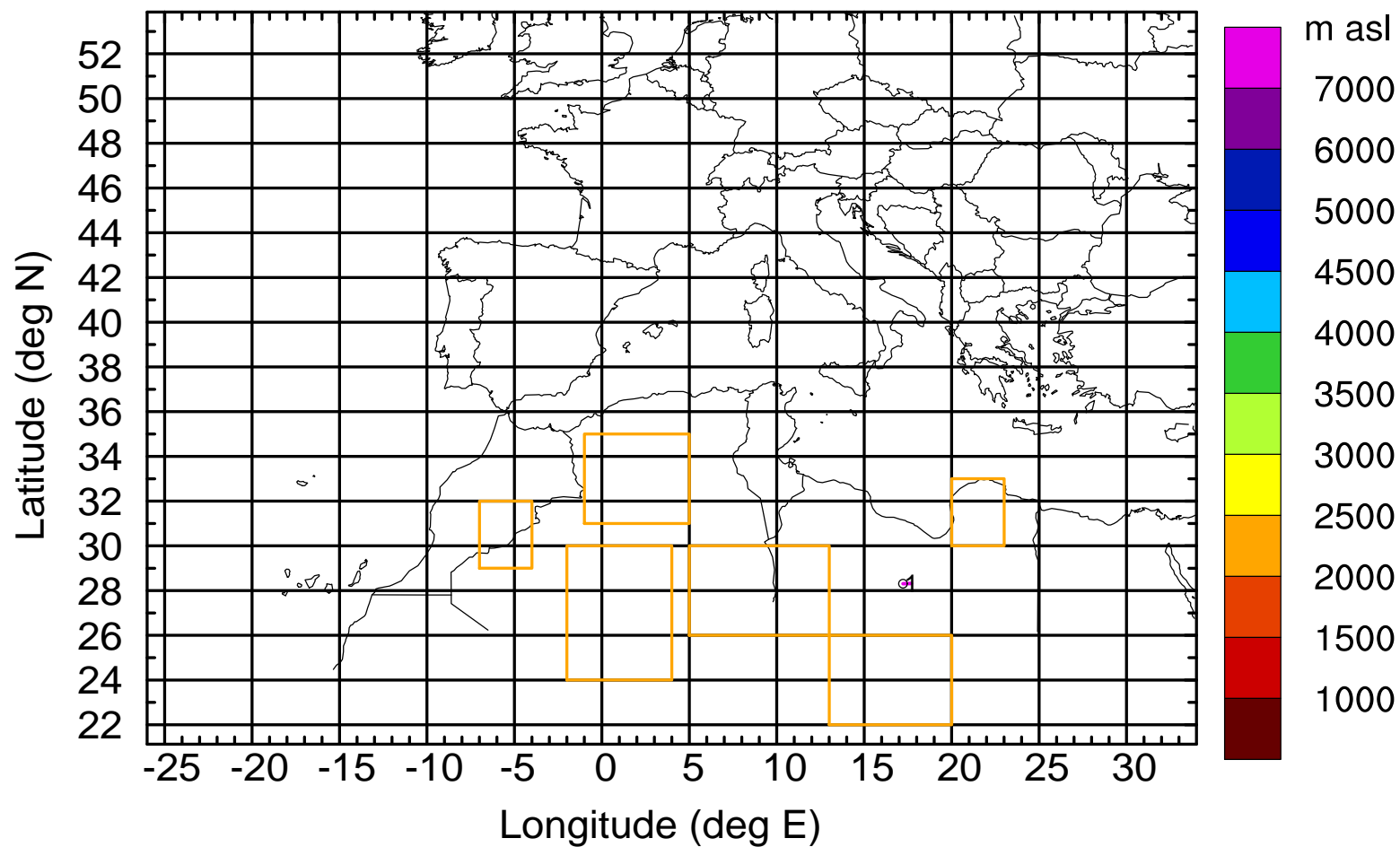
BWD 20170405/09 -15H = 04/18 UTC





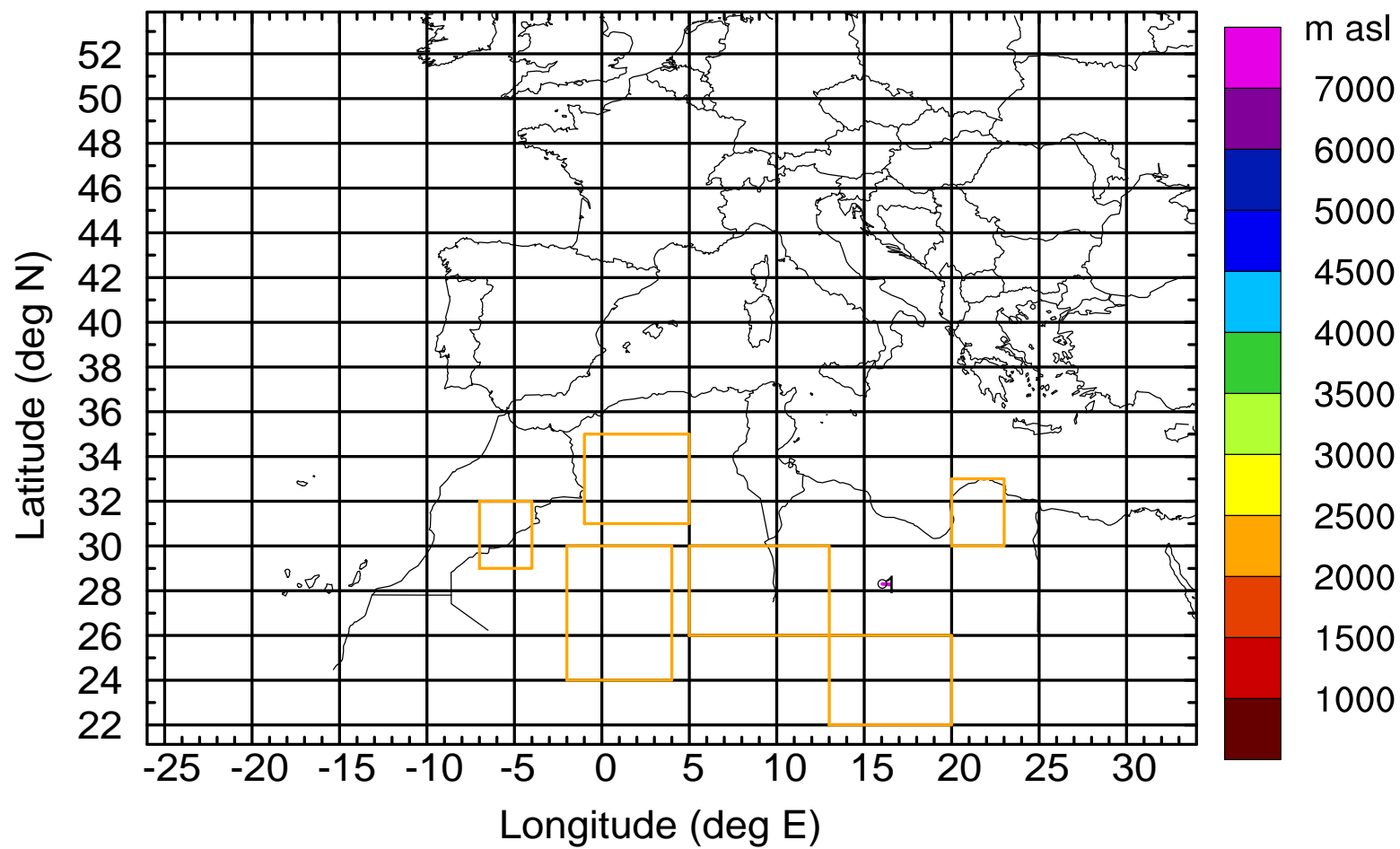
Level #2 of flight 170405a

BWD 20170405/09 -16H = 04/17 UTC



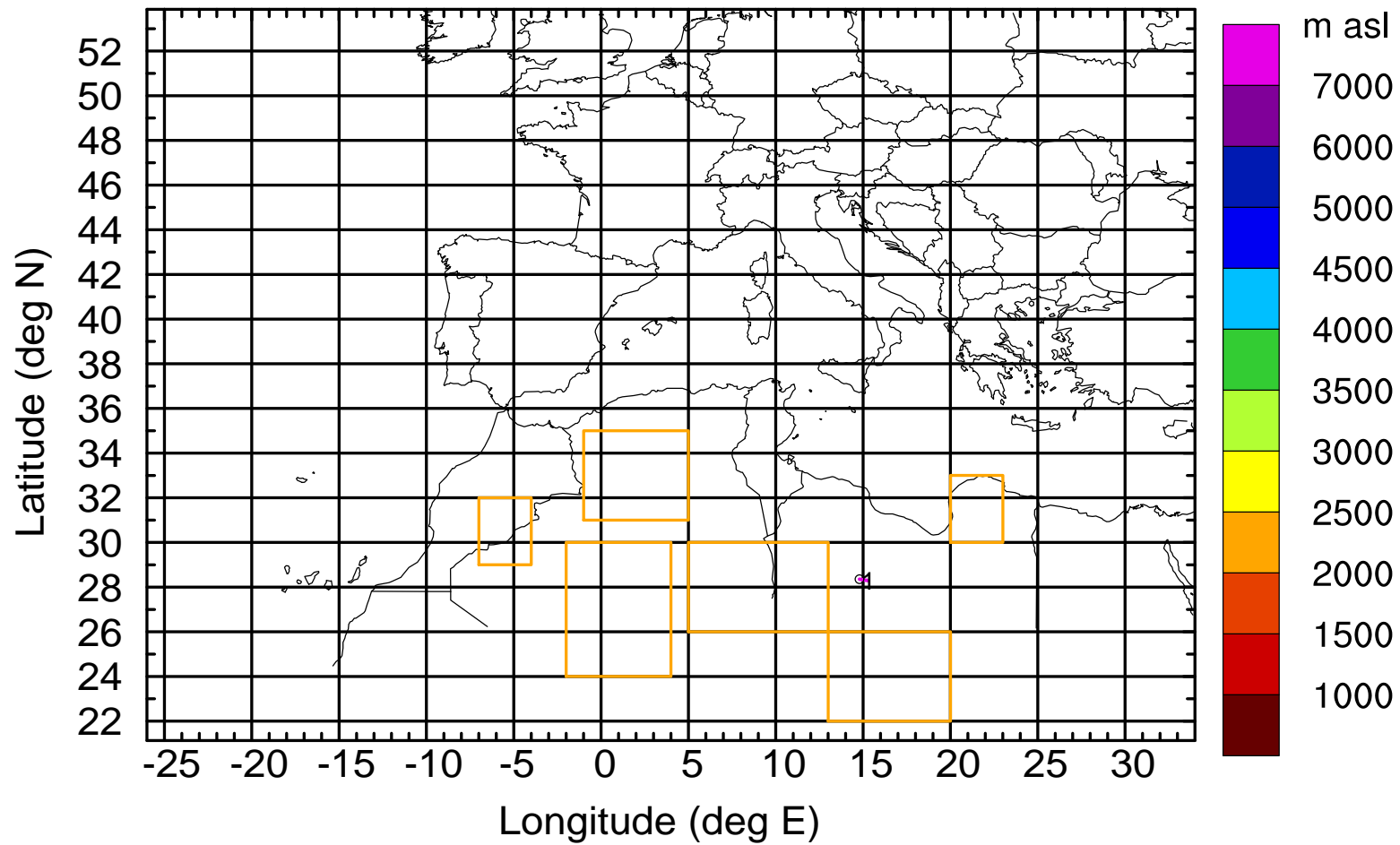
Level #2 of flight 170405a

BWD 20170405/09 -17H = 04/16 UTC



Level #2 of flight 170405a

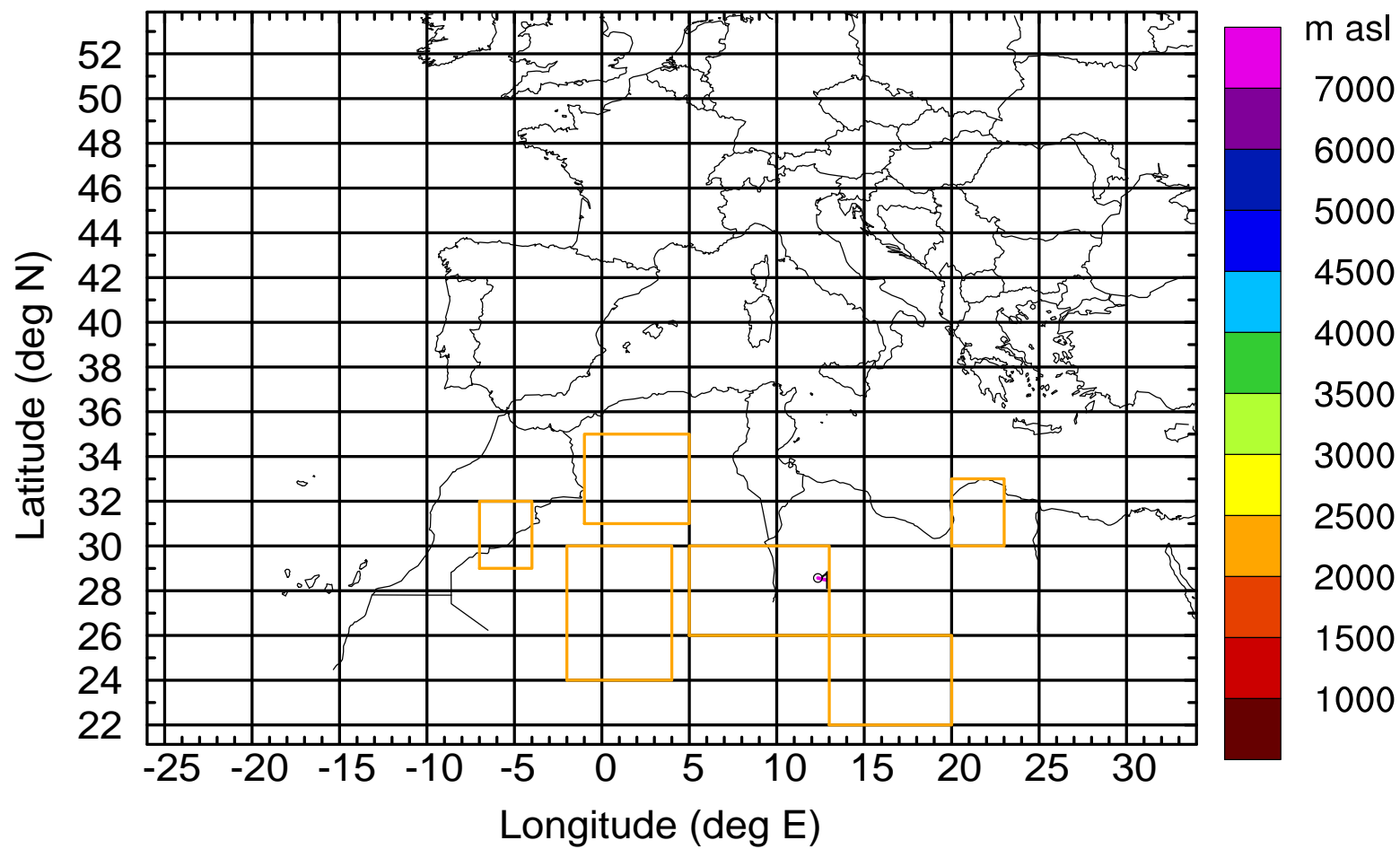
BWD 20170405/09 -18H = 04/15 UTC





Level #2 of flight 170405a

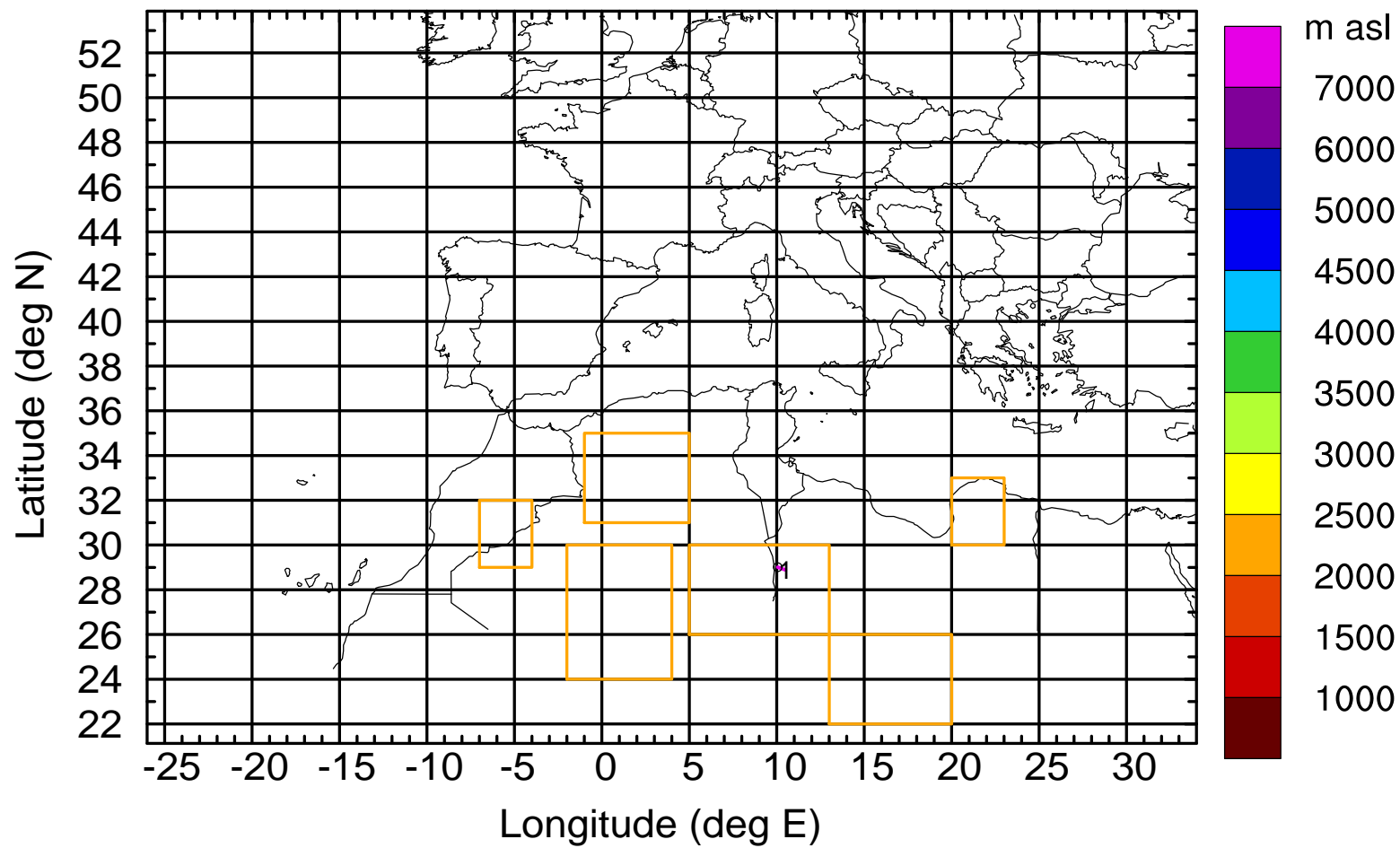
BWD 20170405/09 -20H = 04/13 UTC





Level #2 of flight 170405a

BWD 20170405/09 -22H = 04/11 UTC





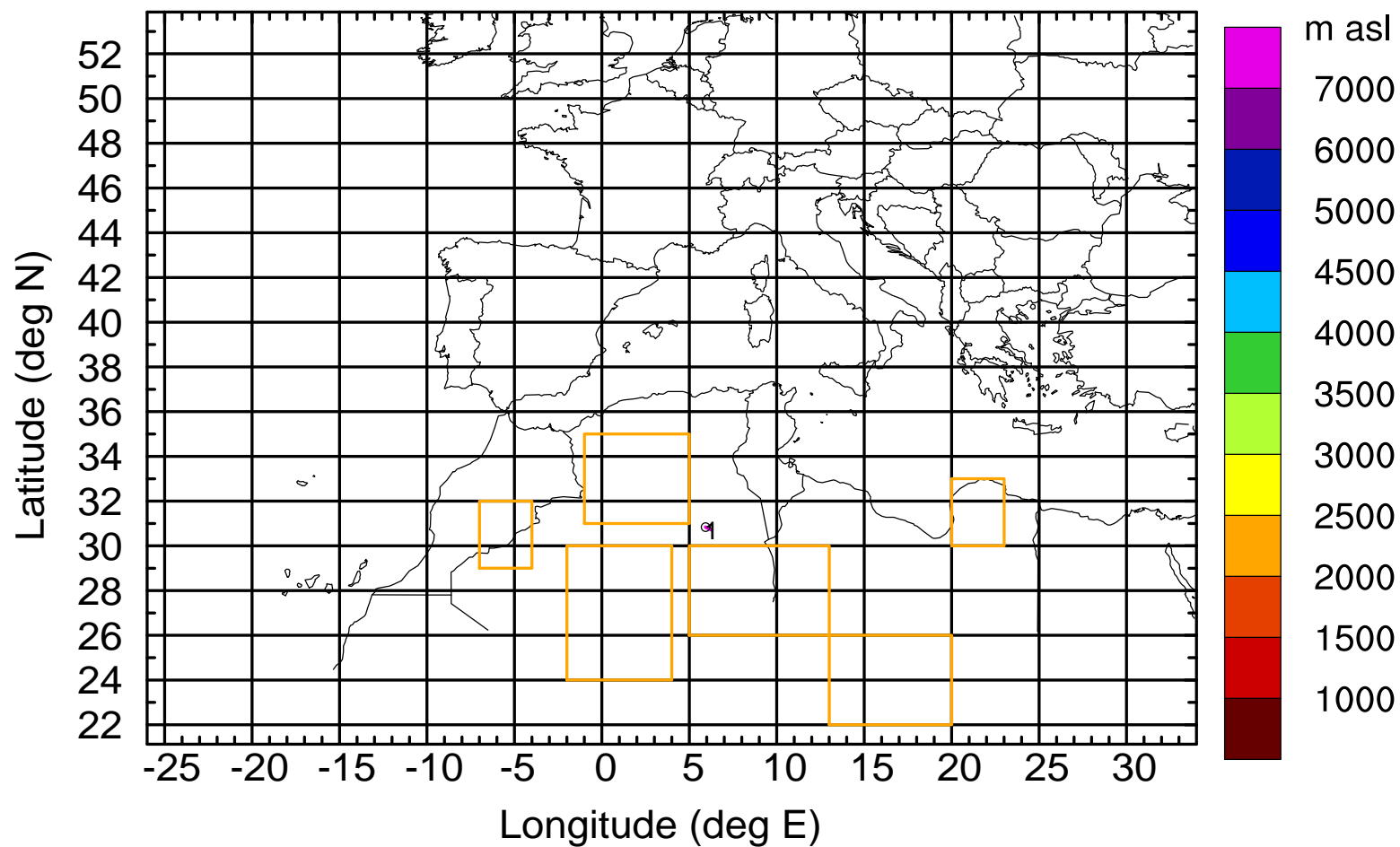






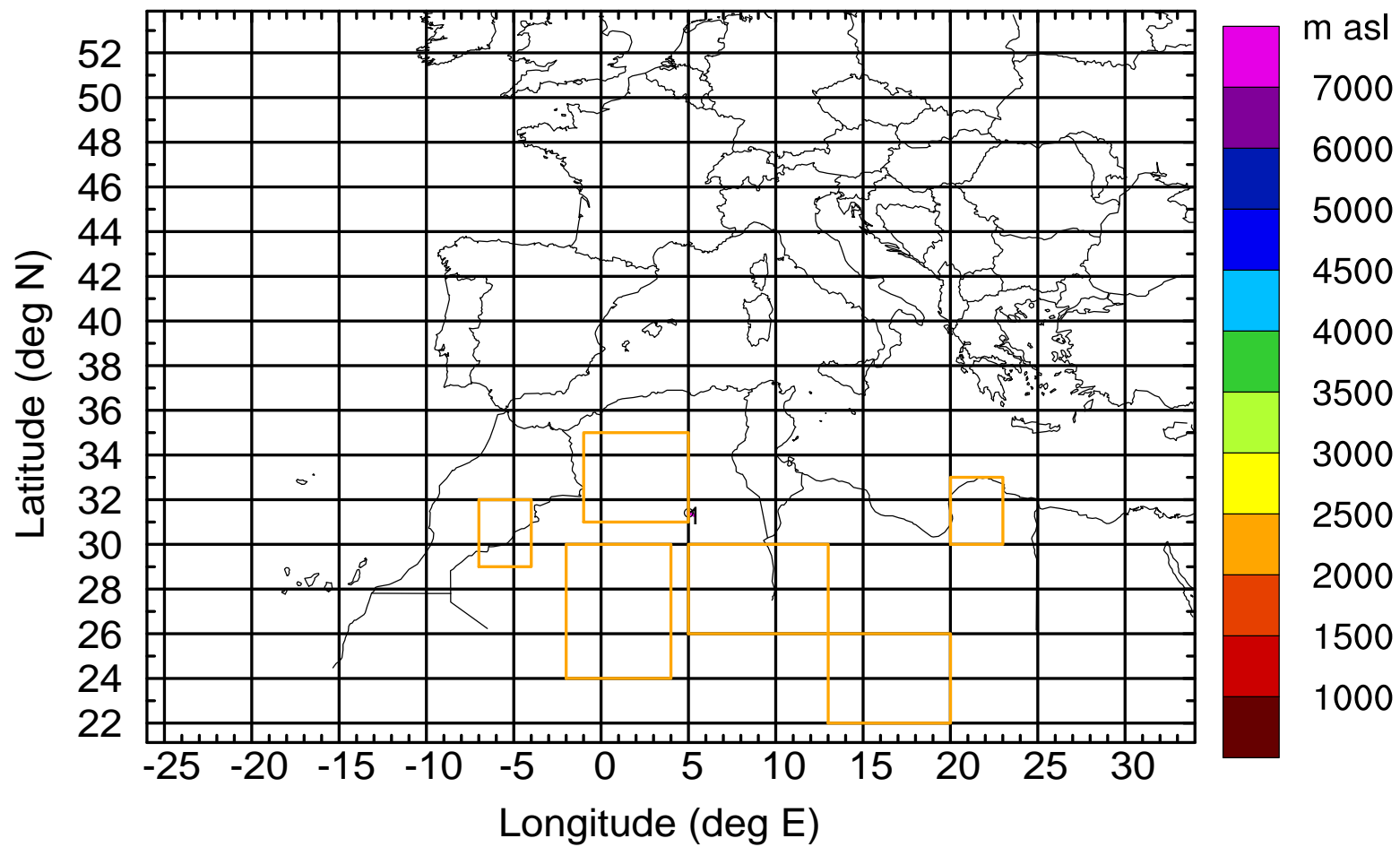
Level #2 of flight 170405a

BWD 20170405/09 -26H = 04/07 UTC



Level #2 of flight 170405a

BWD 20170405/09 -27H = 04/06 UTC

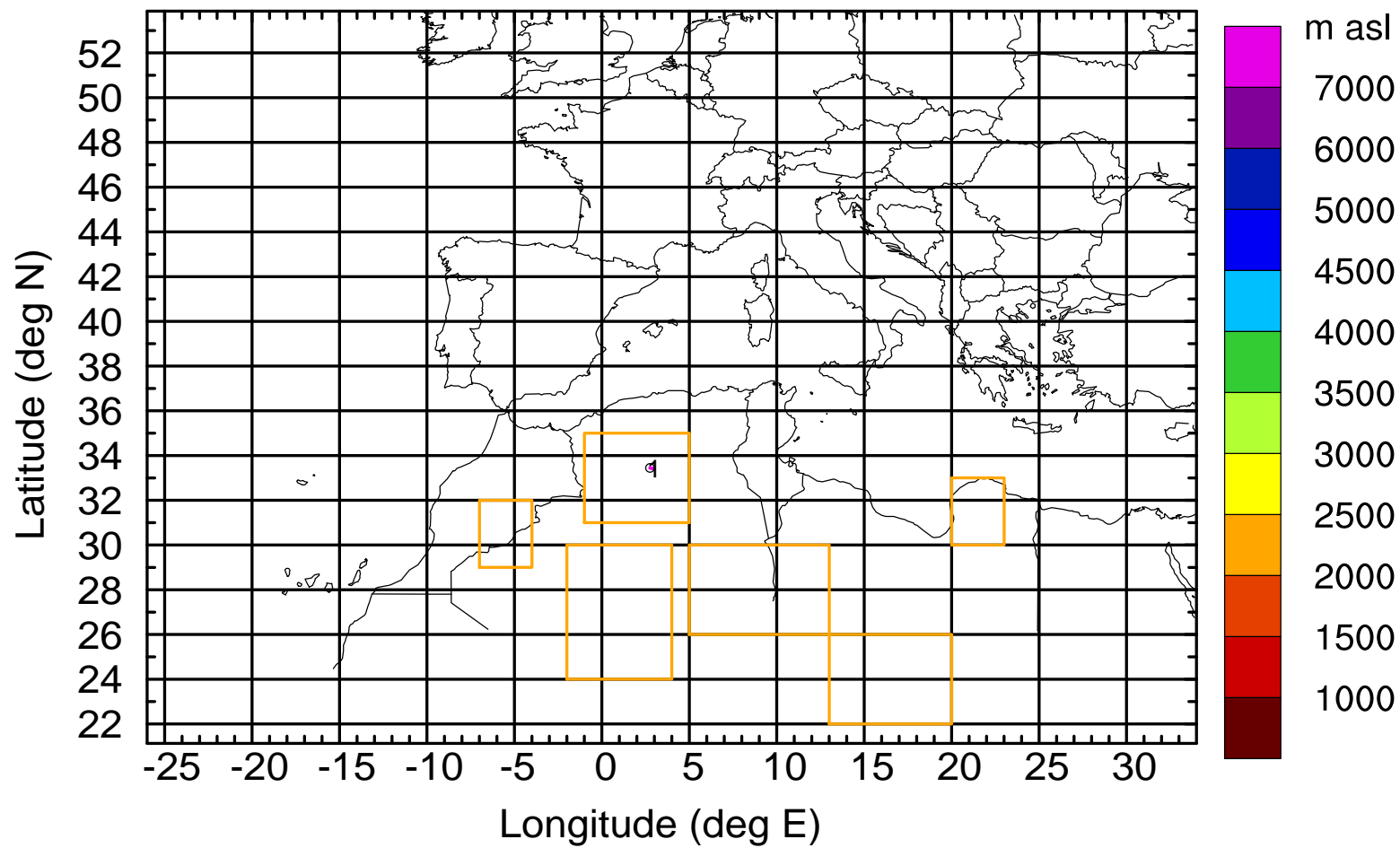






Level #2 of flight 170405a

BWD 20170405/09 -30H = 04/03 UTC



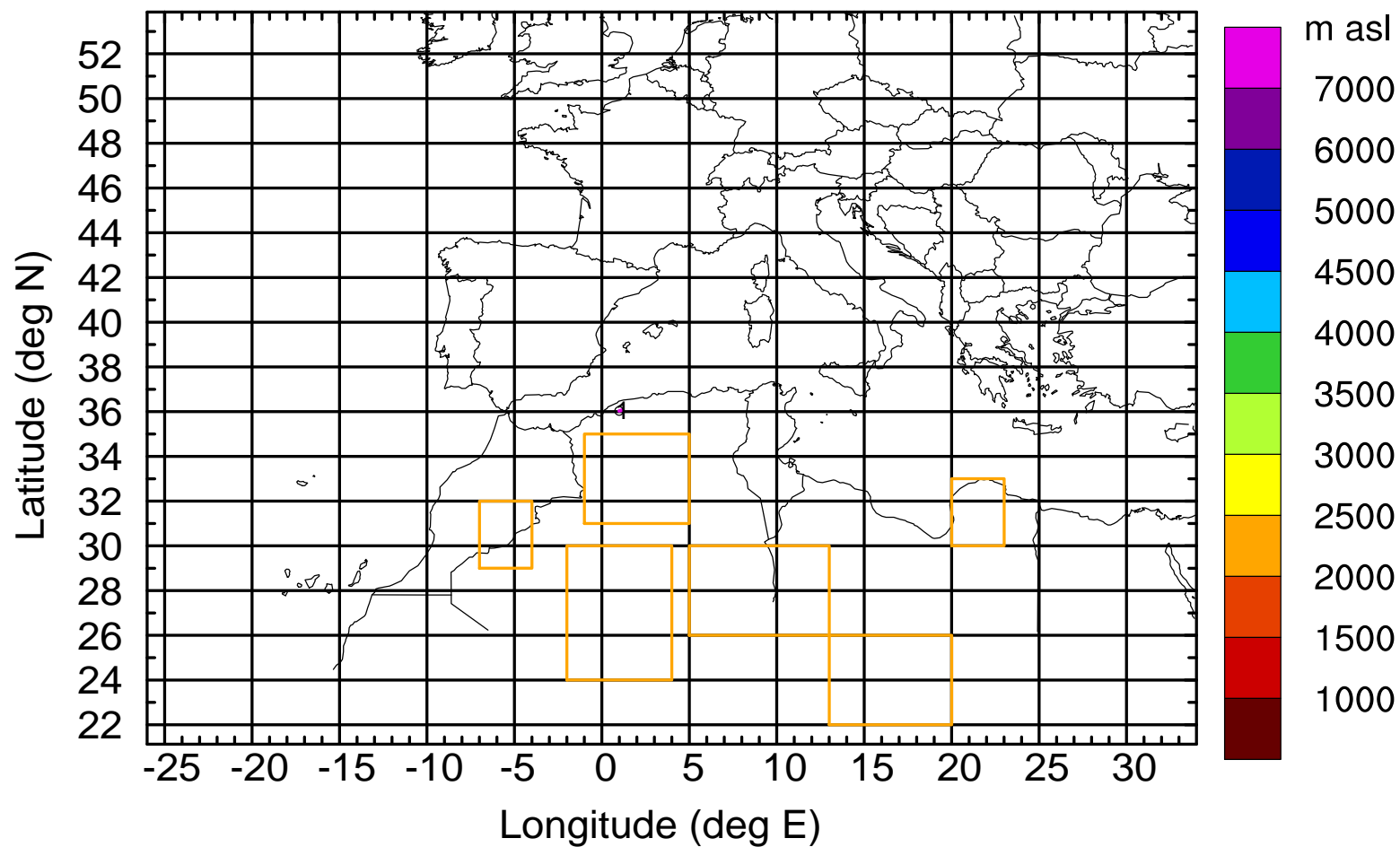






Level #2 of flight 170405a

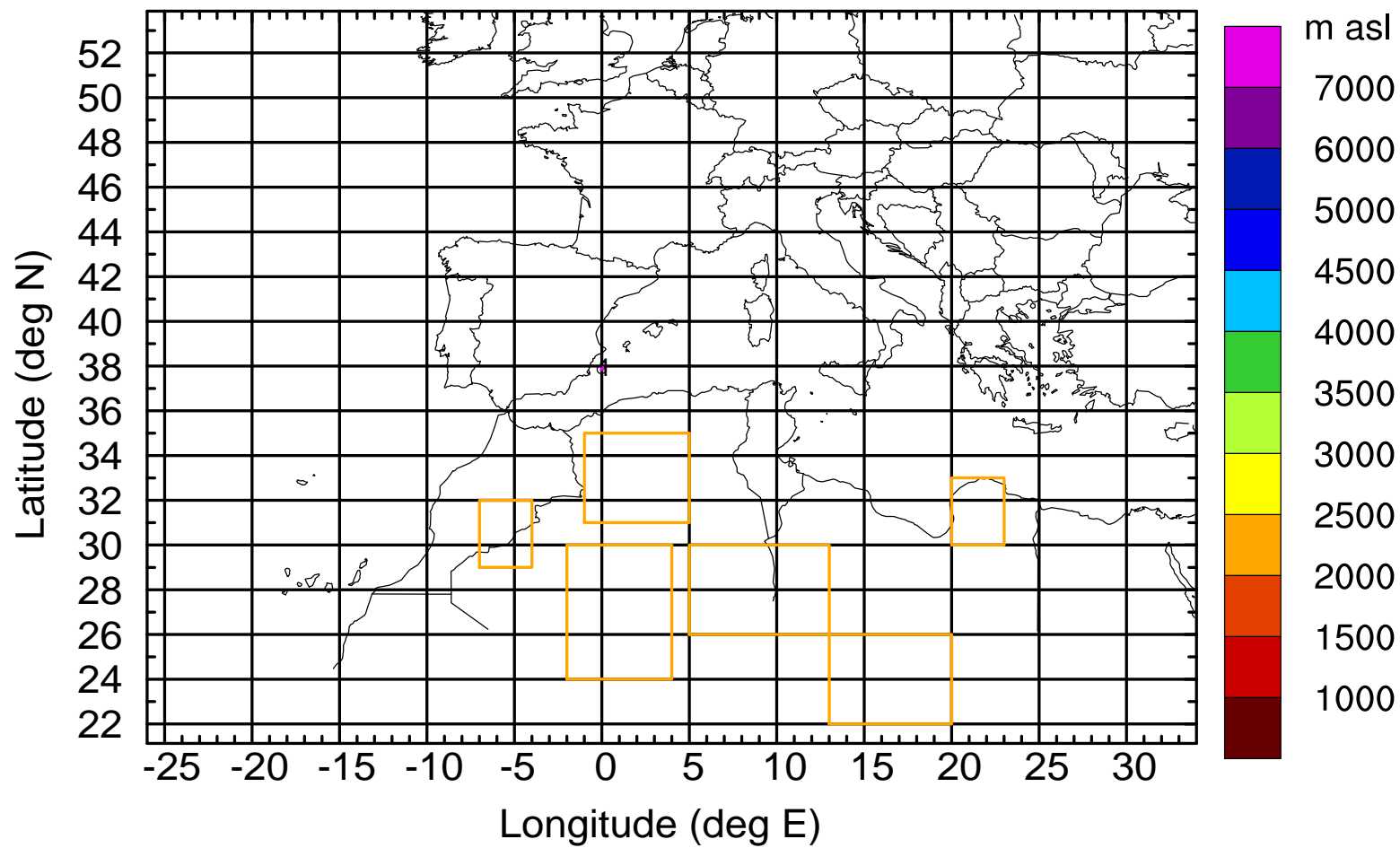
BWD 20170405/09 -33H = 04/00 UTC





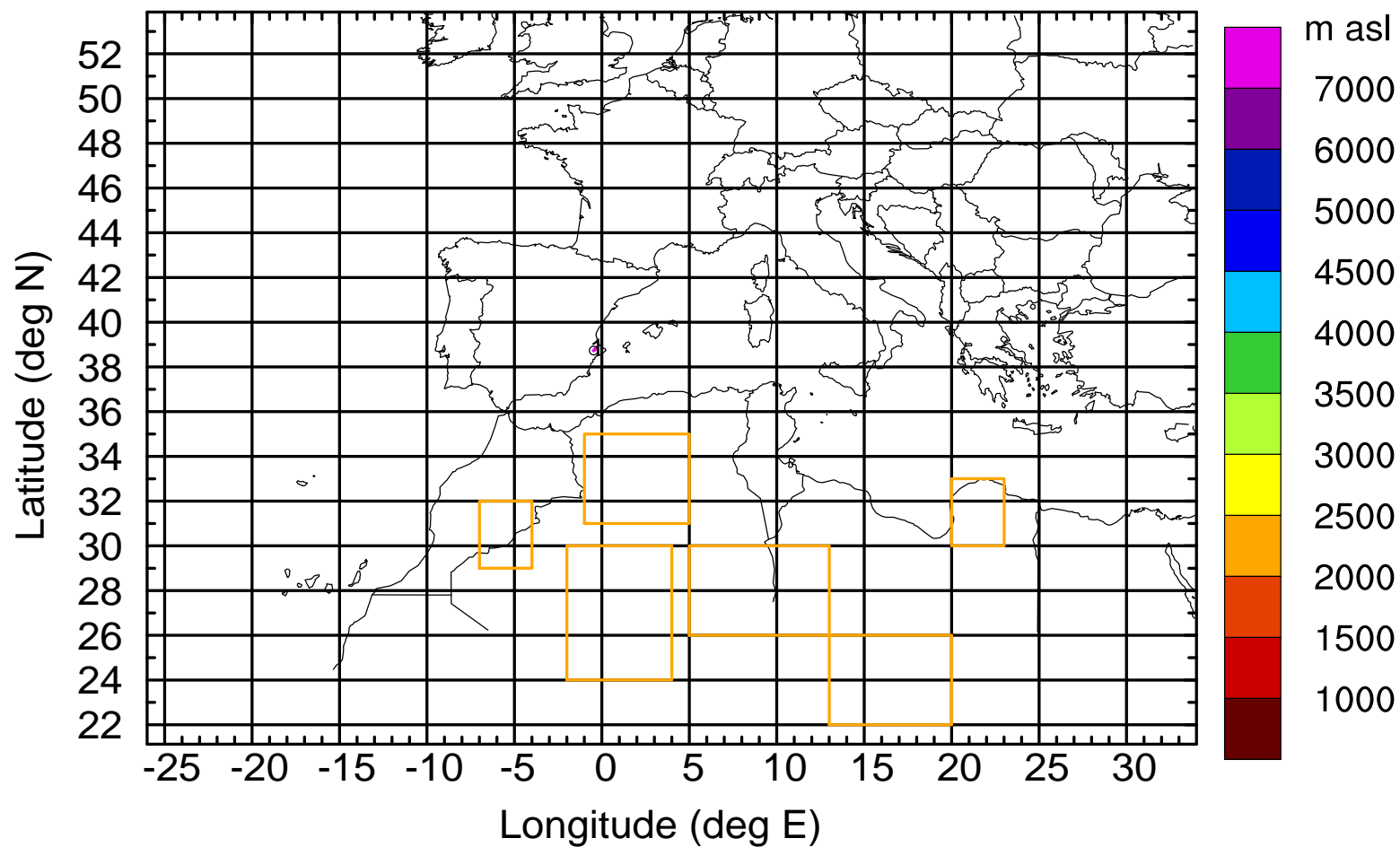
Level #2 of flight 170405a

BWD 20170405/09 -35H = 03/22 UTC



Level #2 of flight 170405a

BWD 20170405/09 -36H = 03/21 UTC

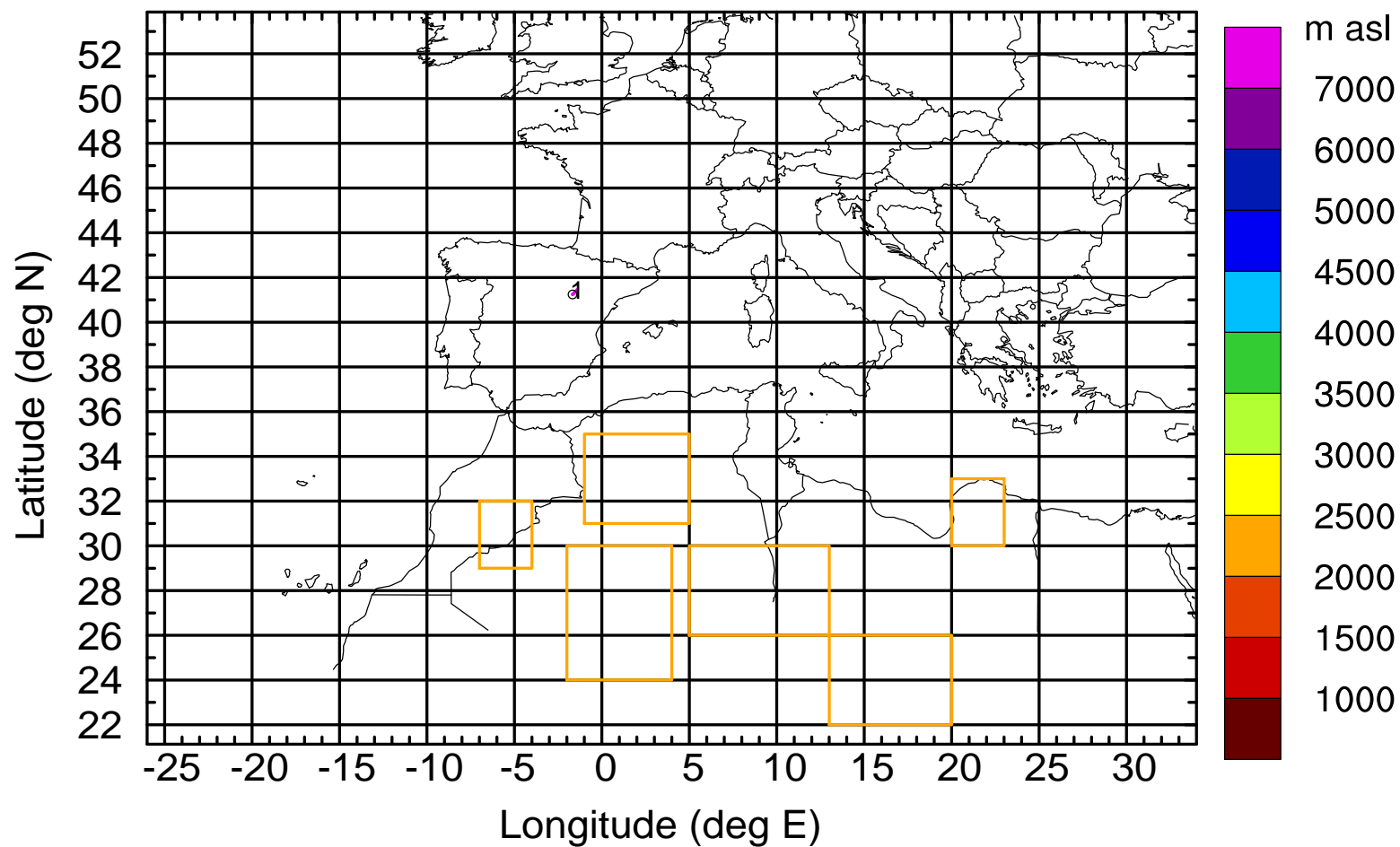






Level #2 of flight 170405a

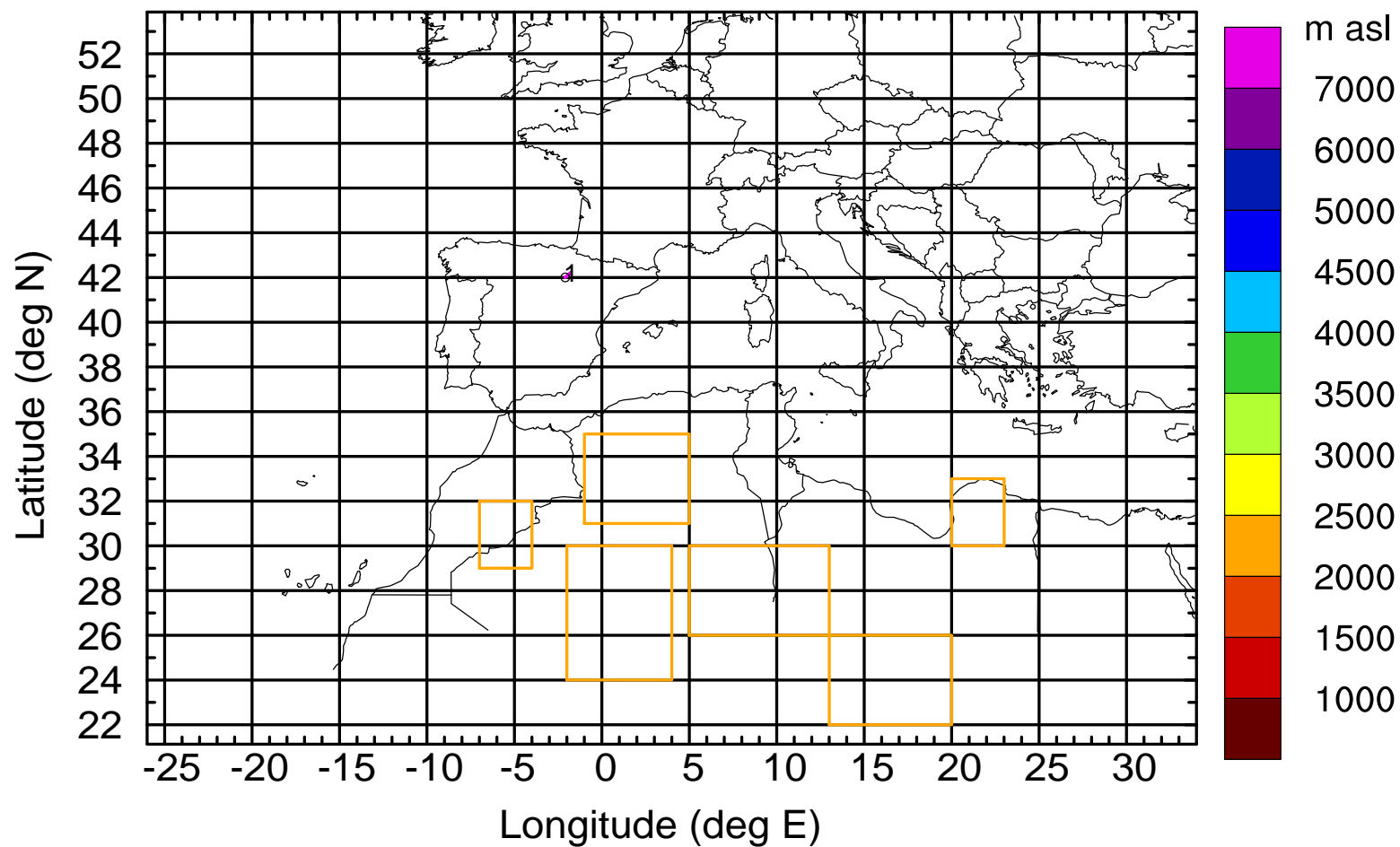
BWD 20170405/09 -39H = 03/18 UTC





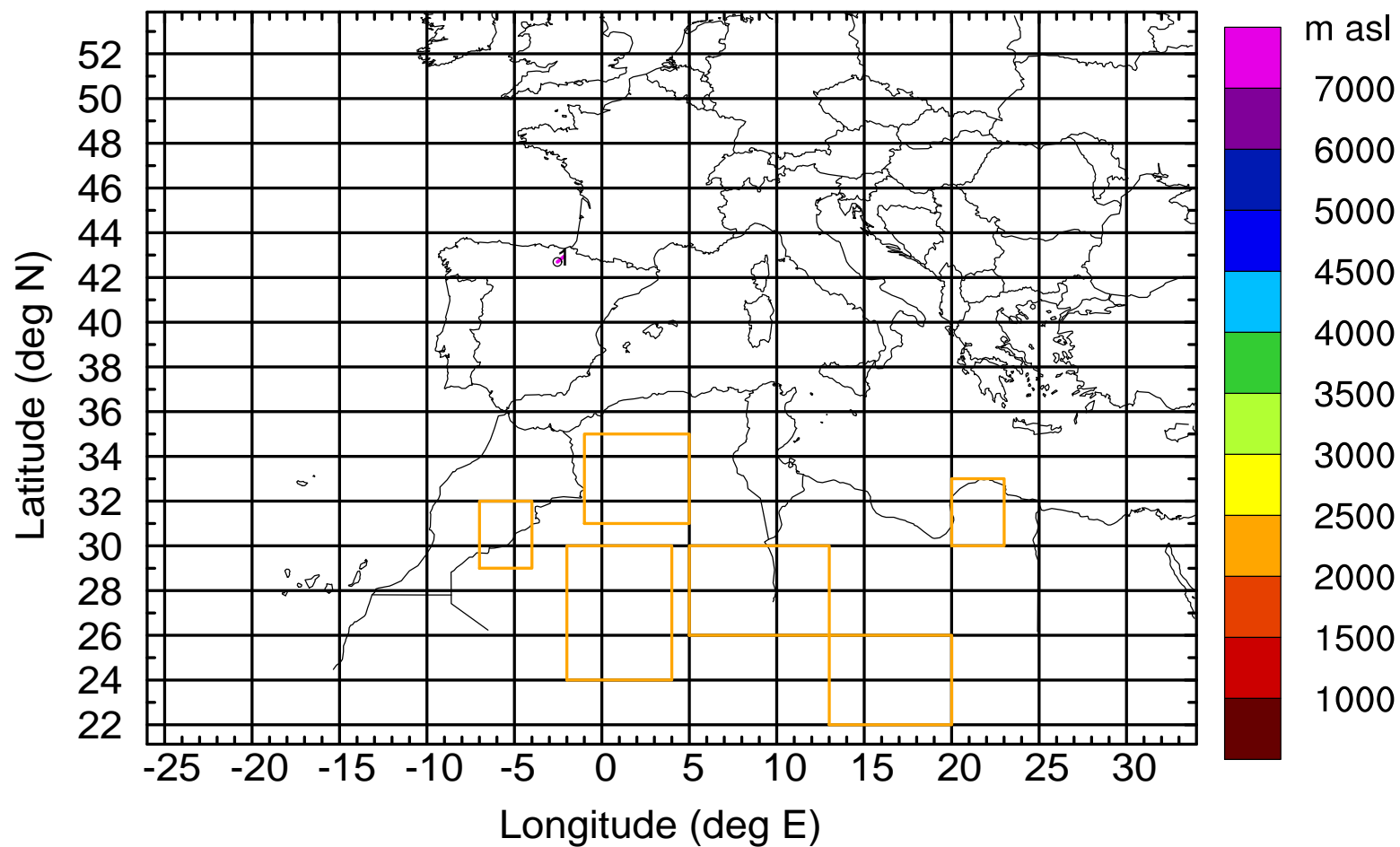
Level #2 of flight 170405a

BWD 20170405/09 -40H = 03/17 UTC



Level #2 of flight 170405a

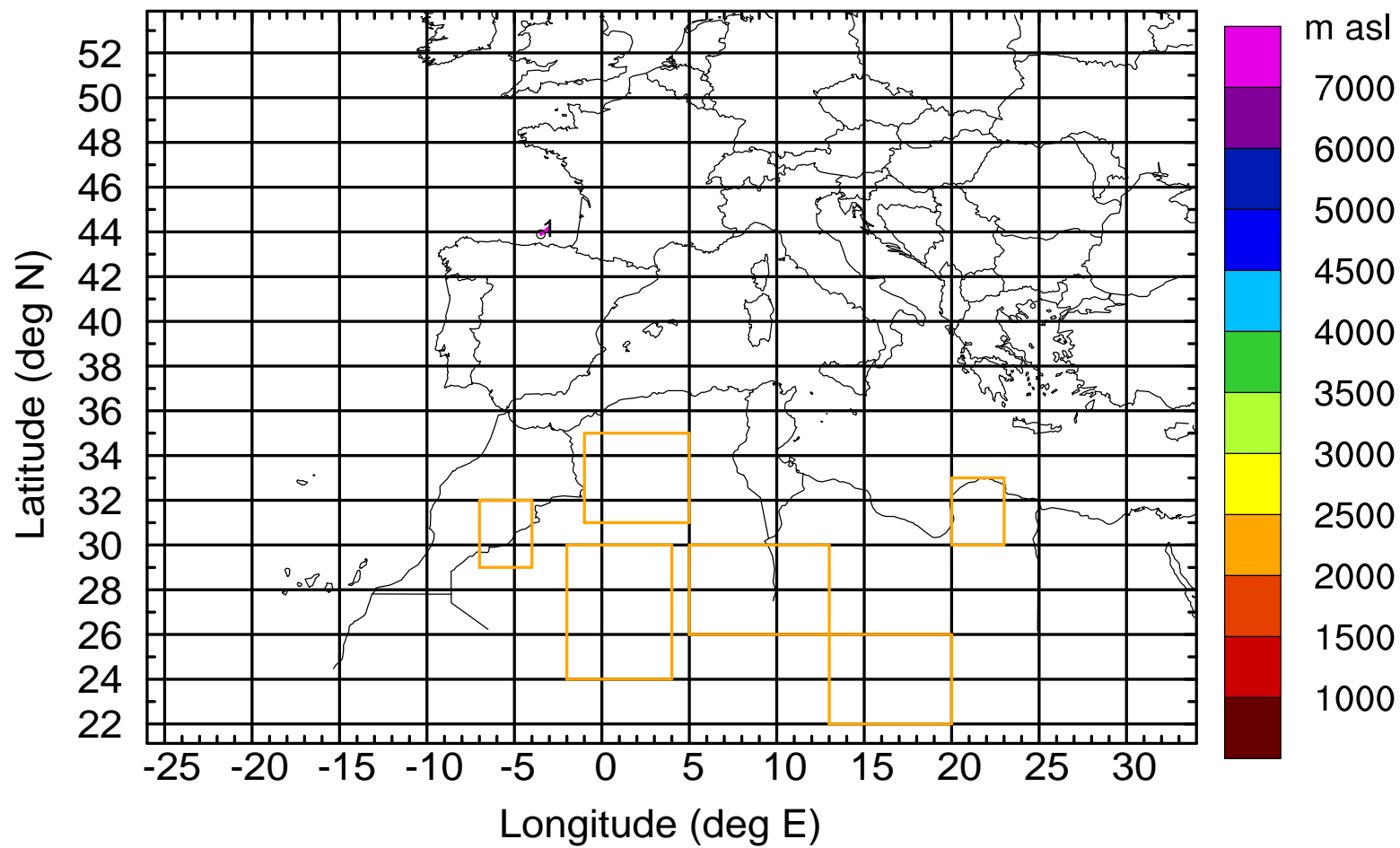
BWD 20170405/09 -41H = 03/16 UTC





Level #2 of flight 170405a

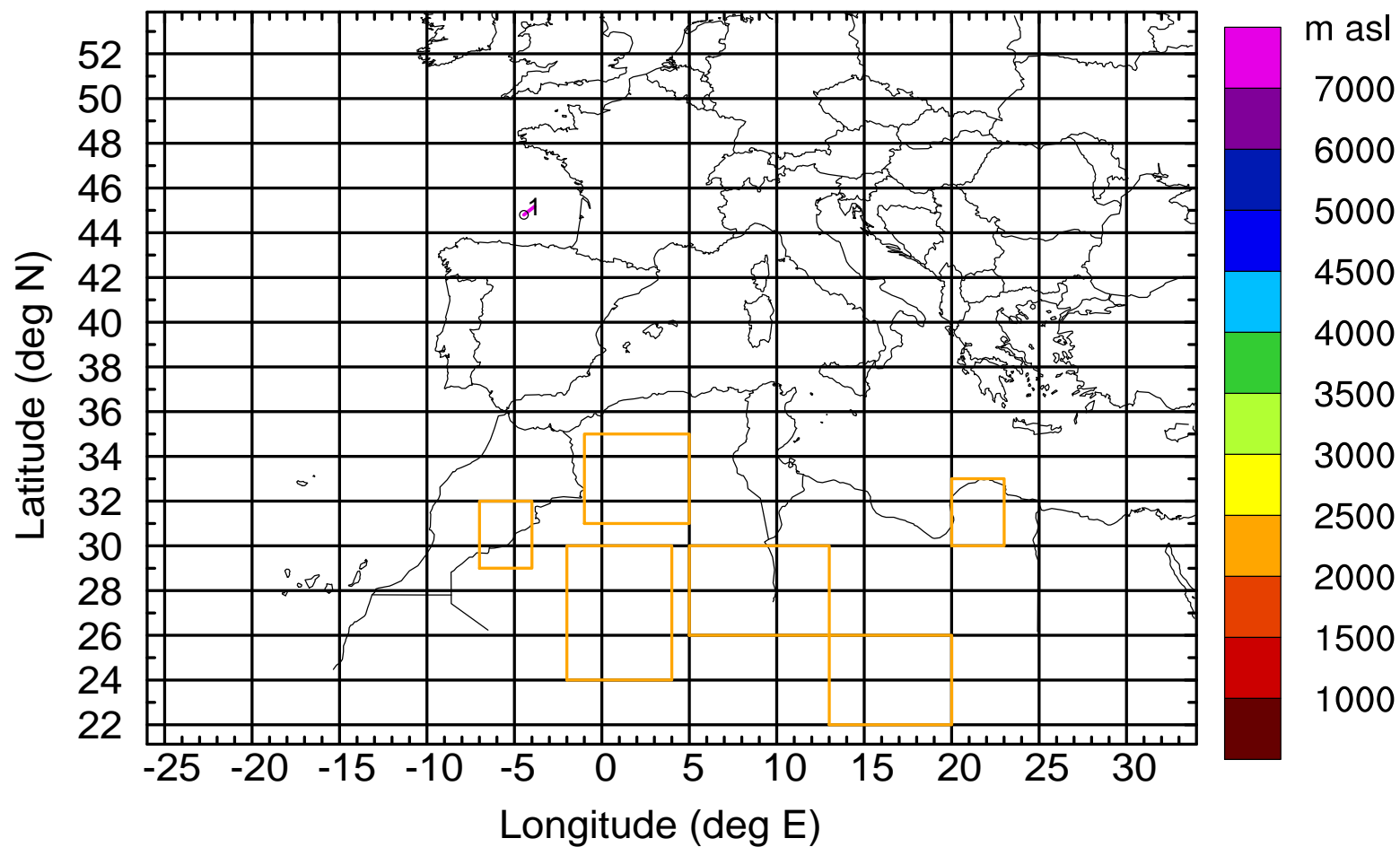
BWD 20170405/09 -43H = 03/14 UTC





Level #2 of flight 170405a

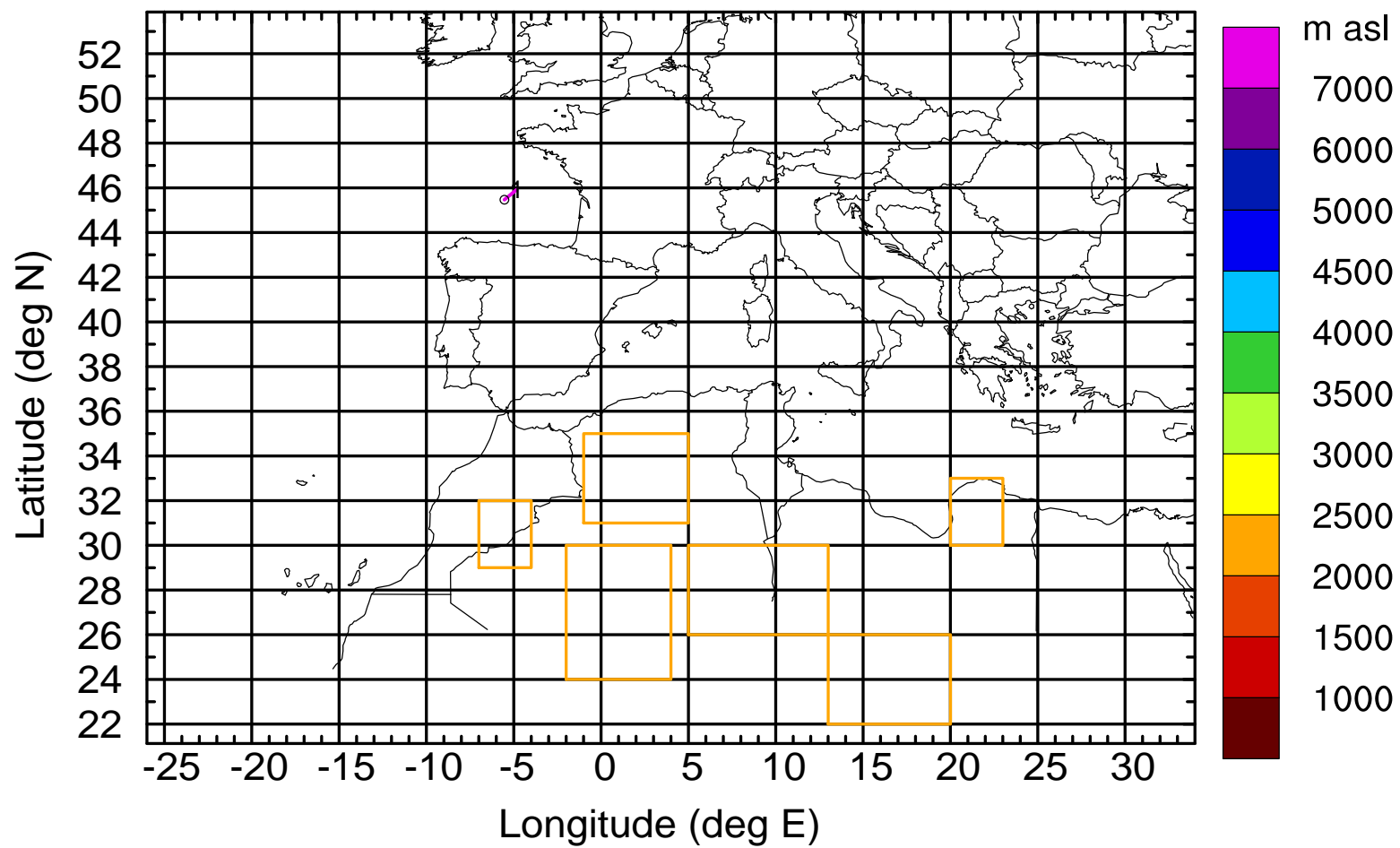
BWD 20170405/09 -45H = 03/12 UTC





Level #2 of flight 170405a

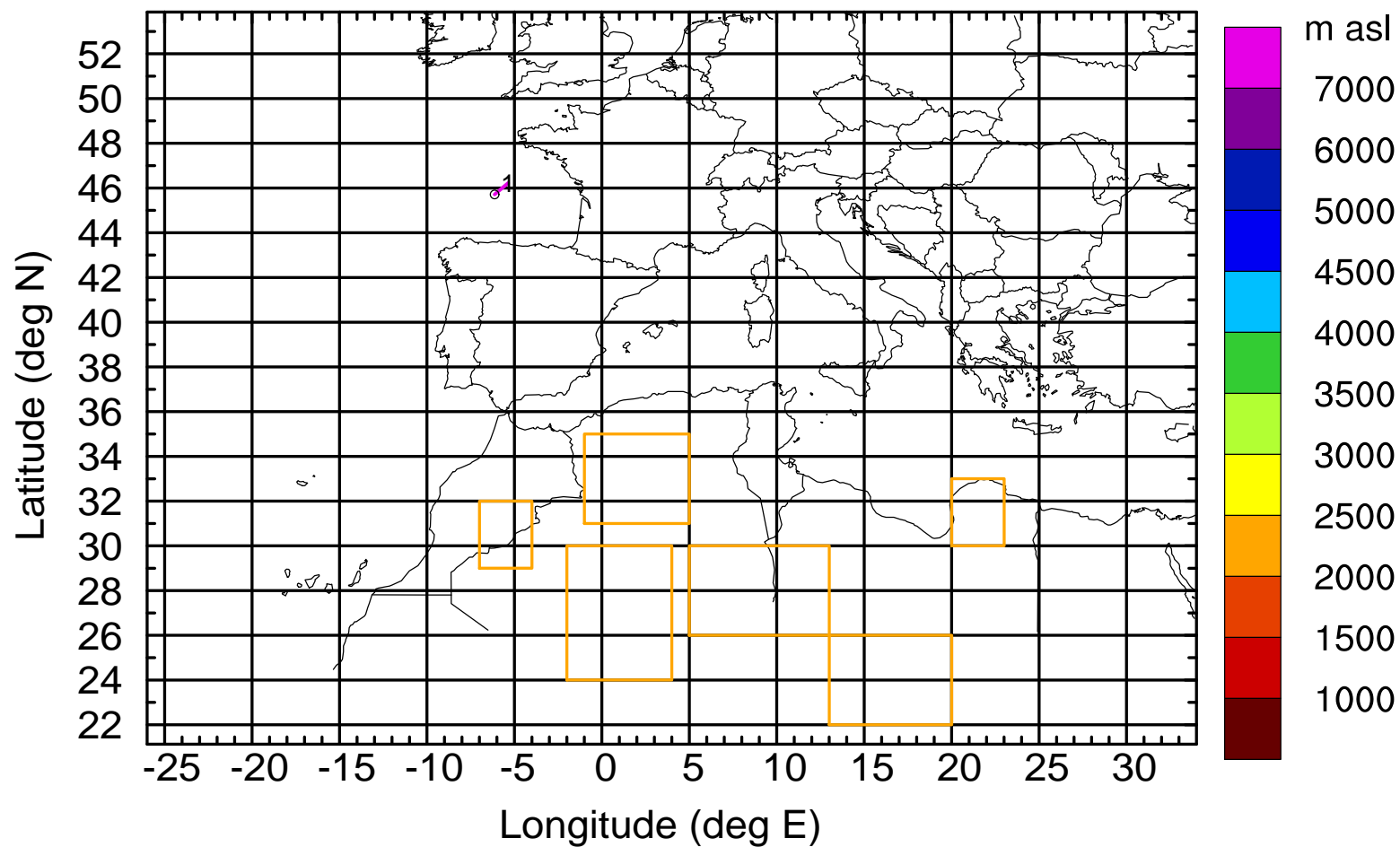
BWD 20170405/09 -47H = 03/10 UTC





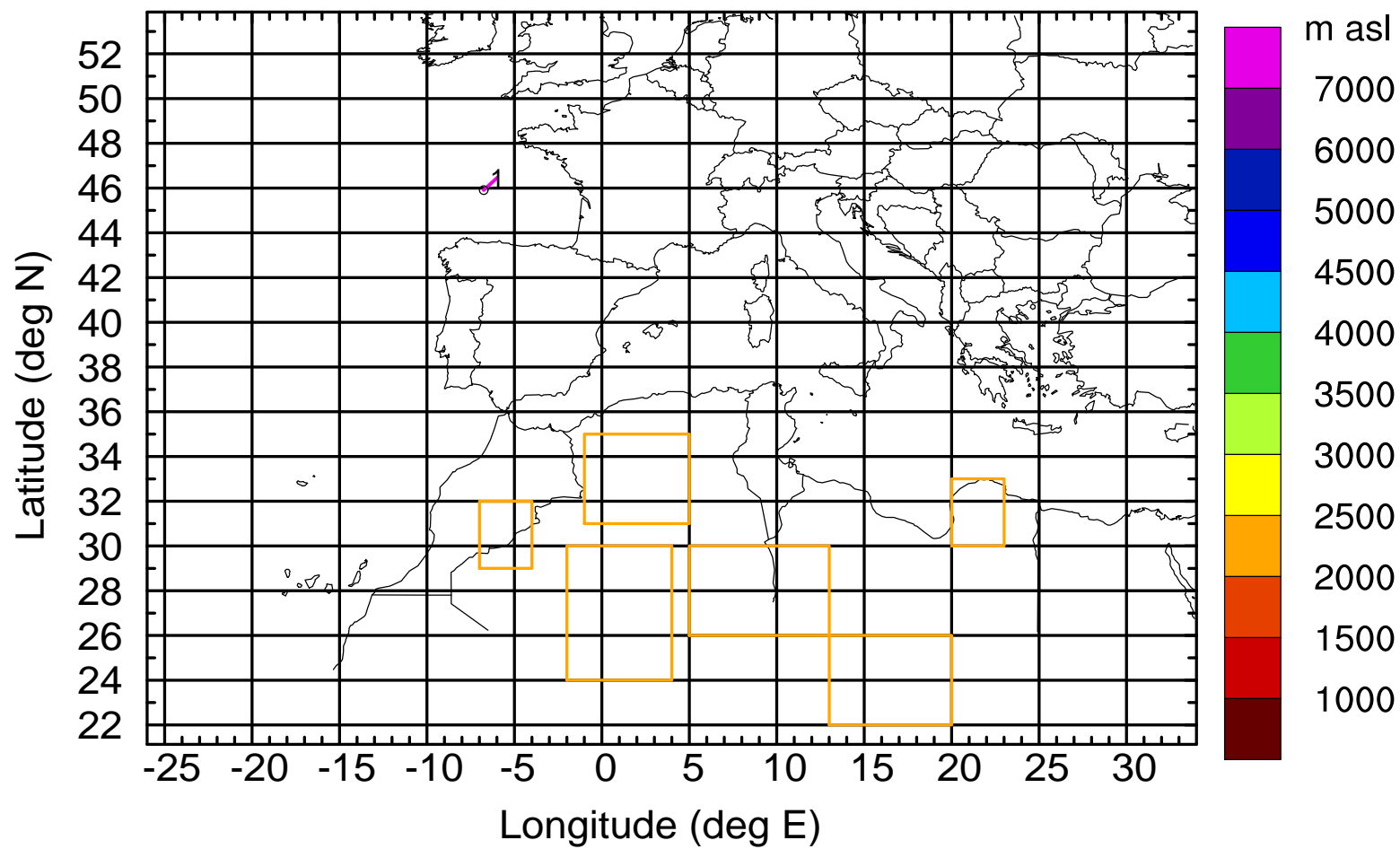
Level #2 of flight 170405a

BWD 20170405/09 -48H = 03/09 UTC



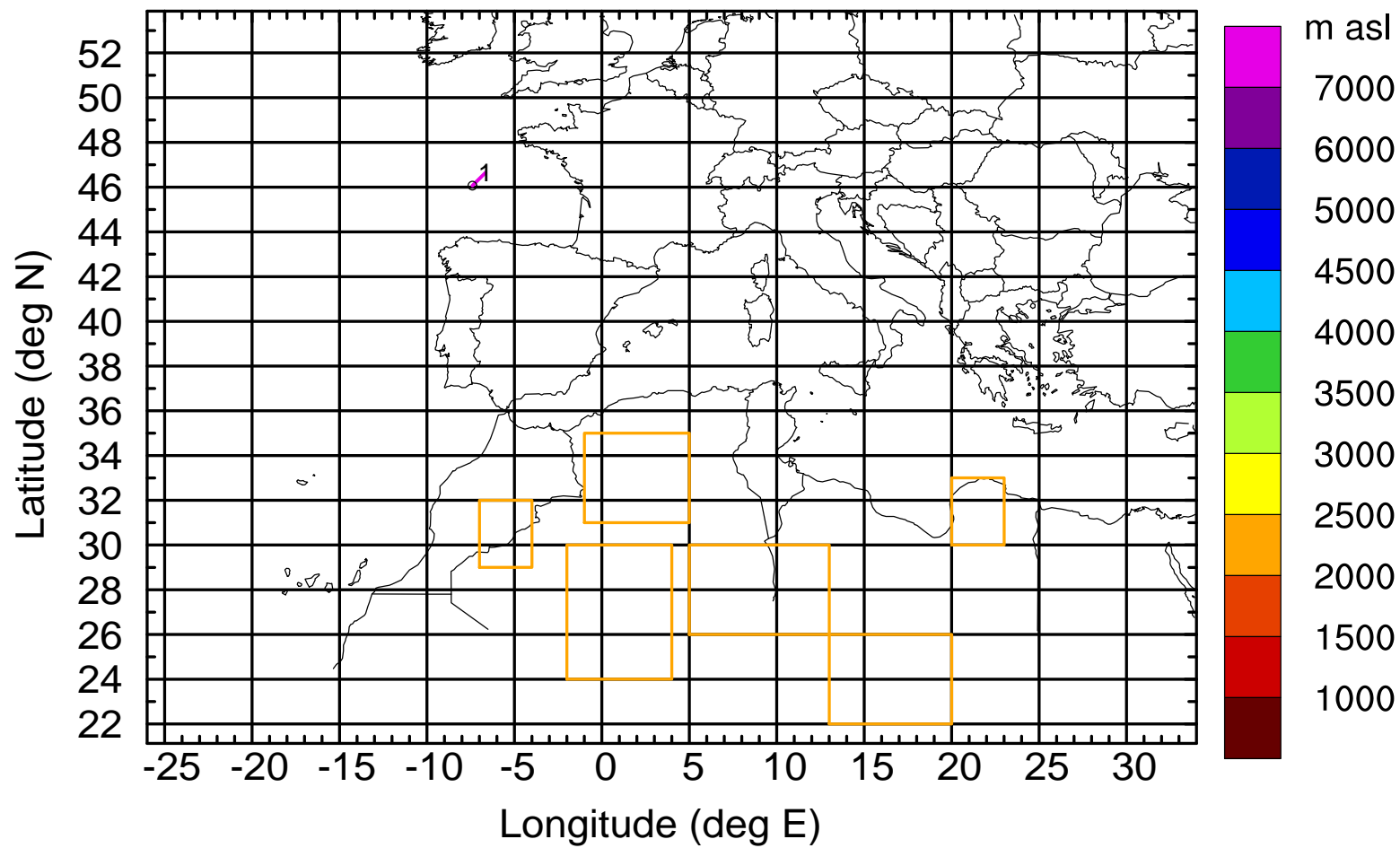
Level #2 of flight 170405a

BWD 20170405/09 -49H = 03/08 UTC



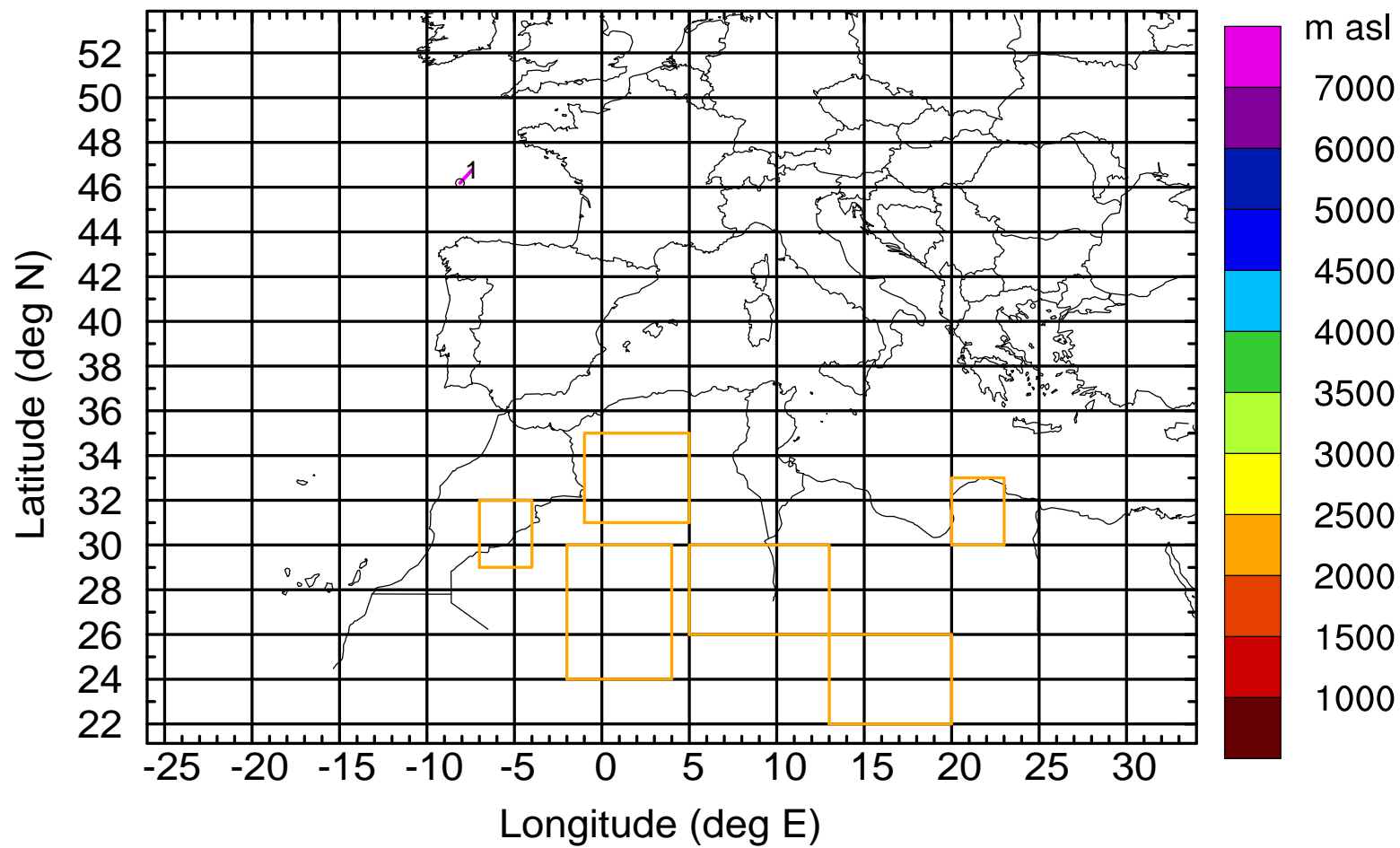
Level #2 of flight 170405a

BWD 20170405/09 -50H = 03/07 UTC



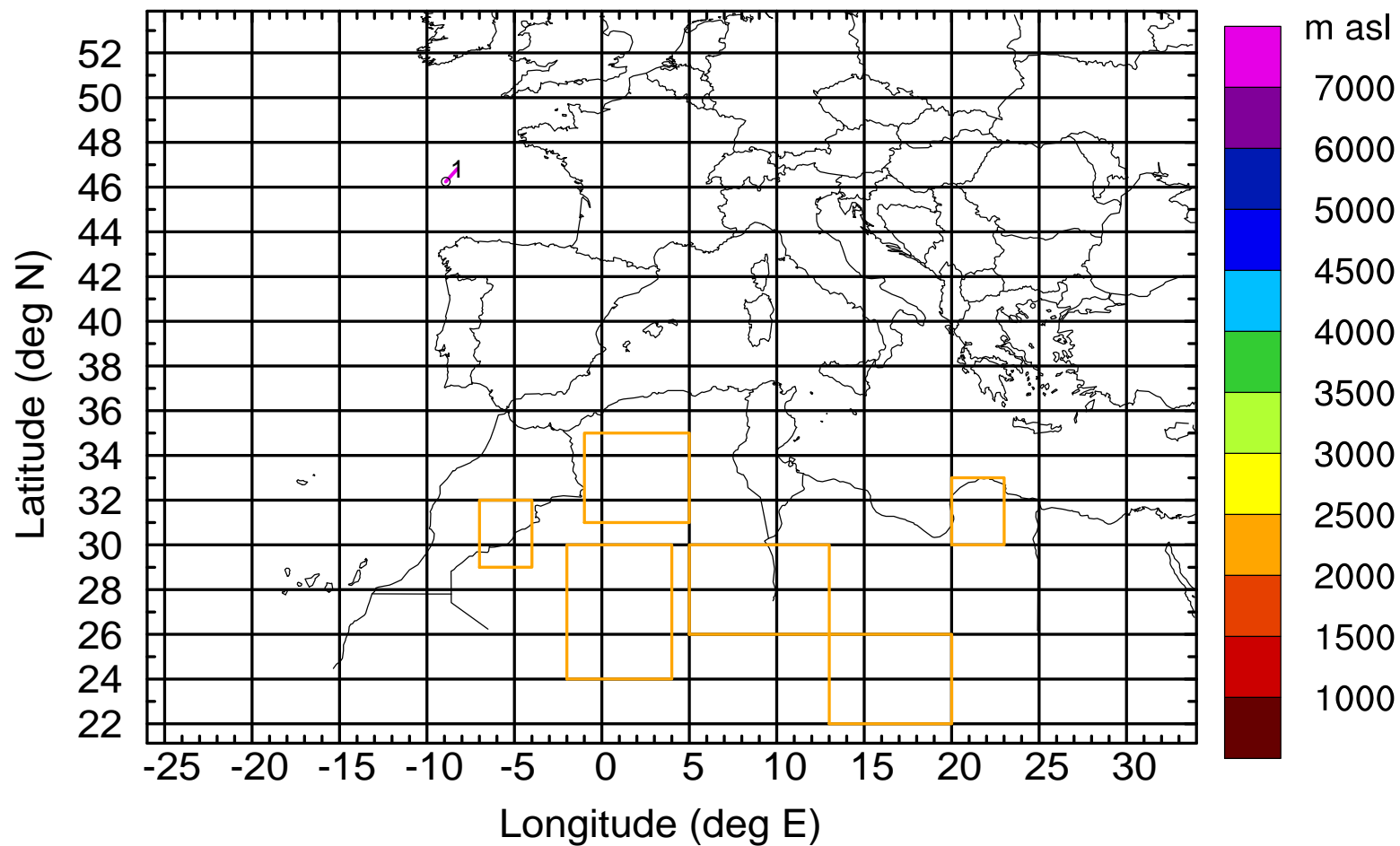
Level #2 of flight 170405a

BWD 20170405/09 -51H = 03/06 UTC



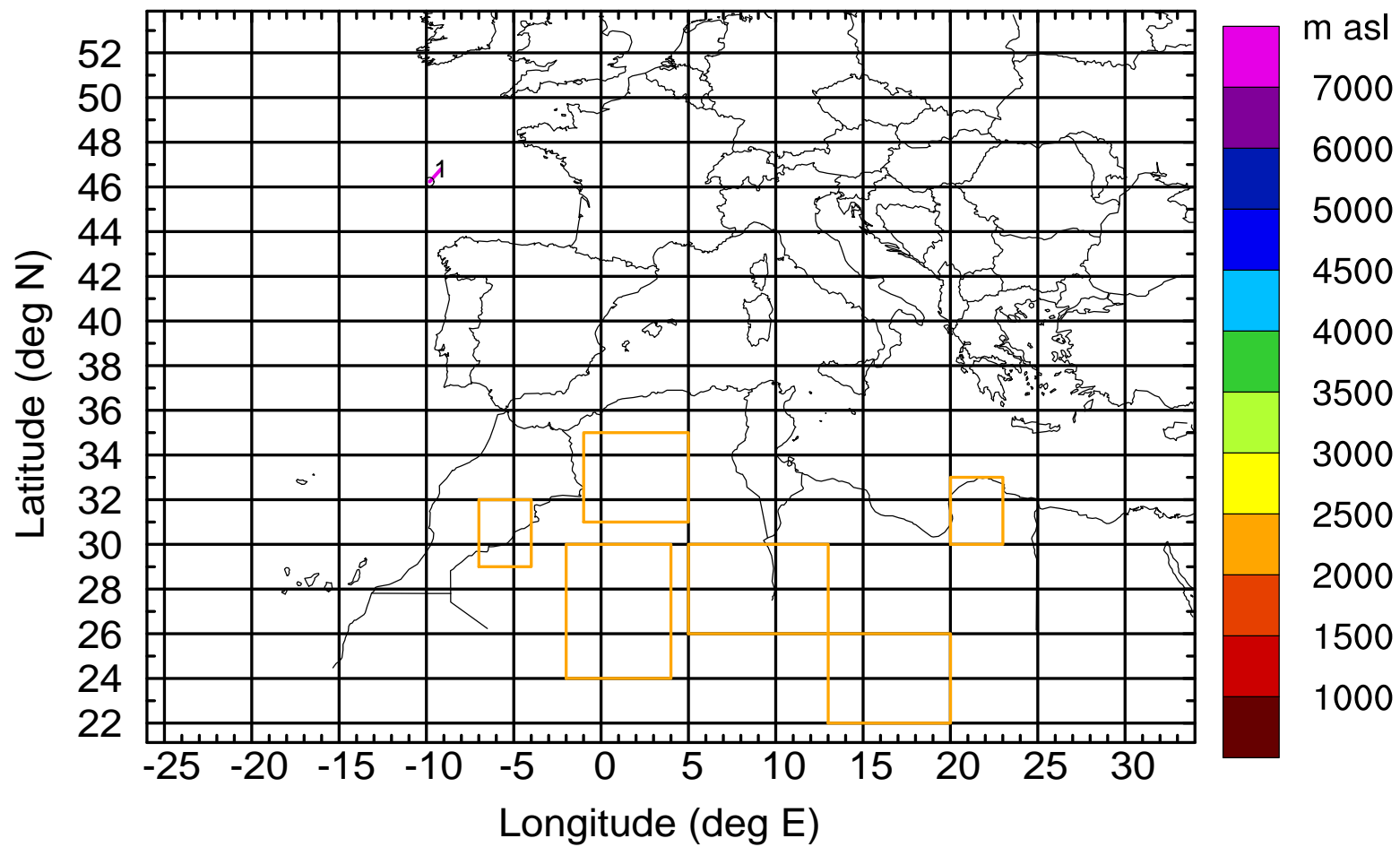
Level #2 of flight 170405a

BWD 20170405/09 -52H = 03/05 UTC



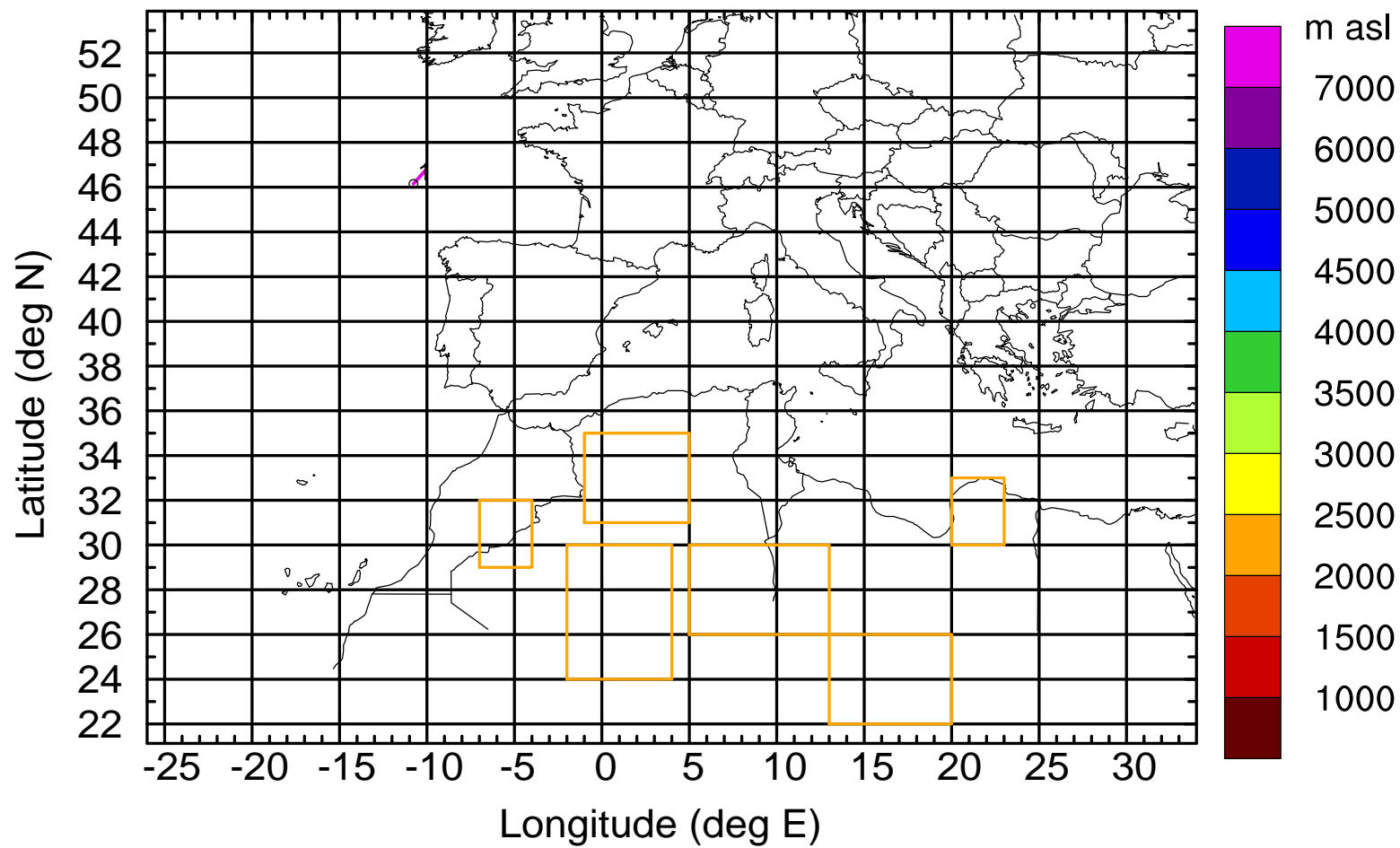
Level #2 of flight 170405a

BWD 20170405/09 -53H = 03/04 UTC



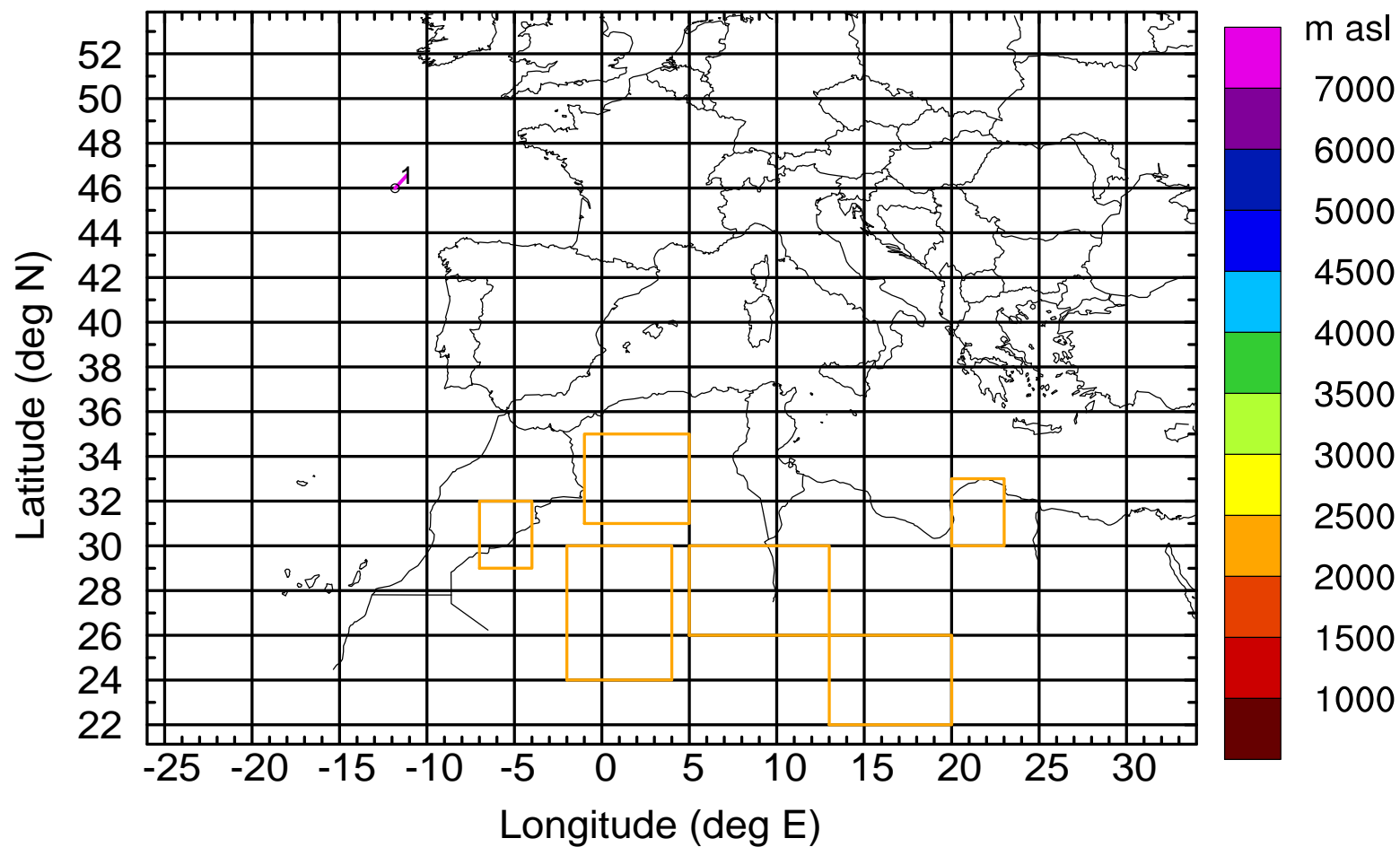
Level #2 of flight 170405a

BWD 20170405/09 -54H = 03/03 UTC



Level #2 of flight 170405a

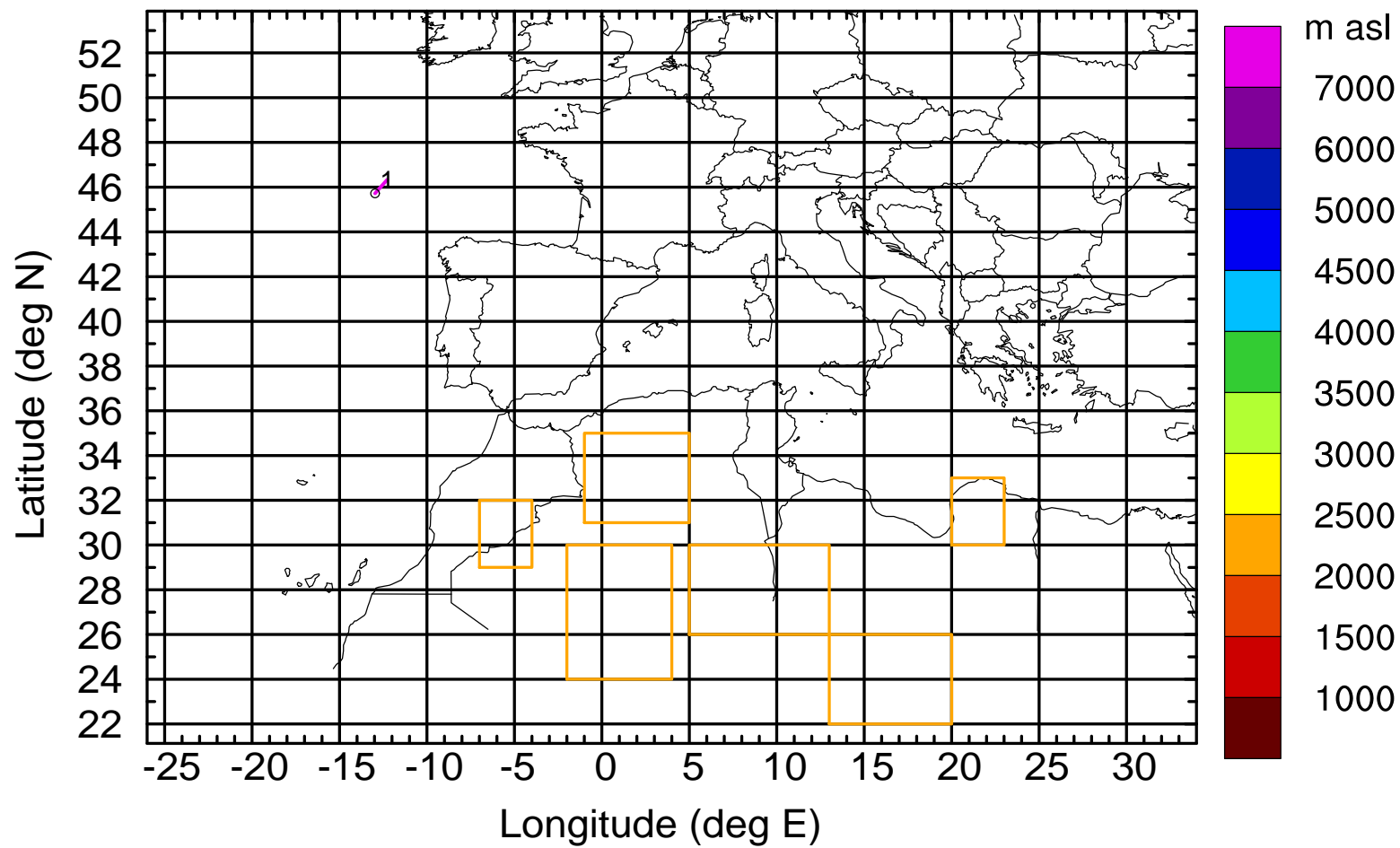
BWD 20170405/09 -55H = 03/02 UTC





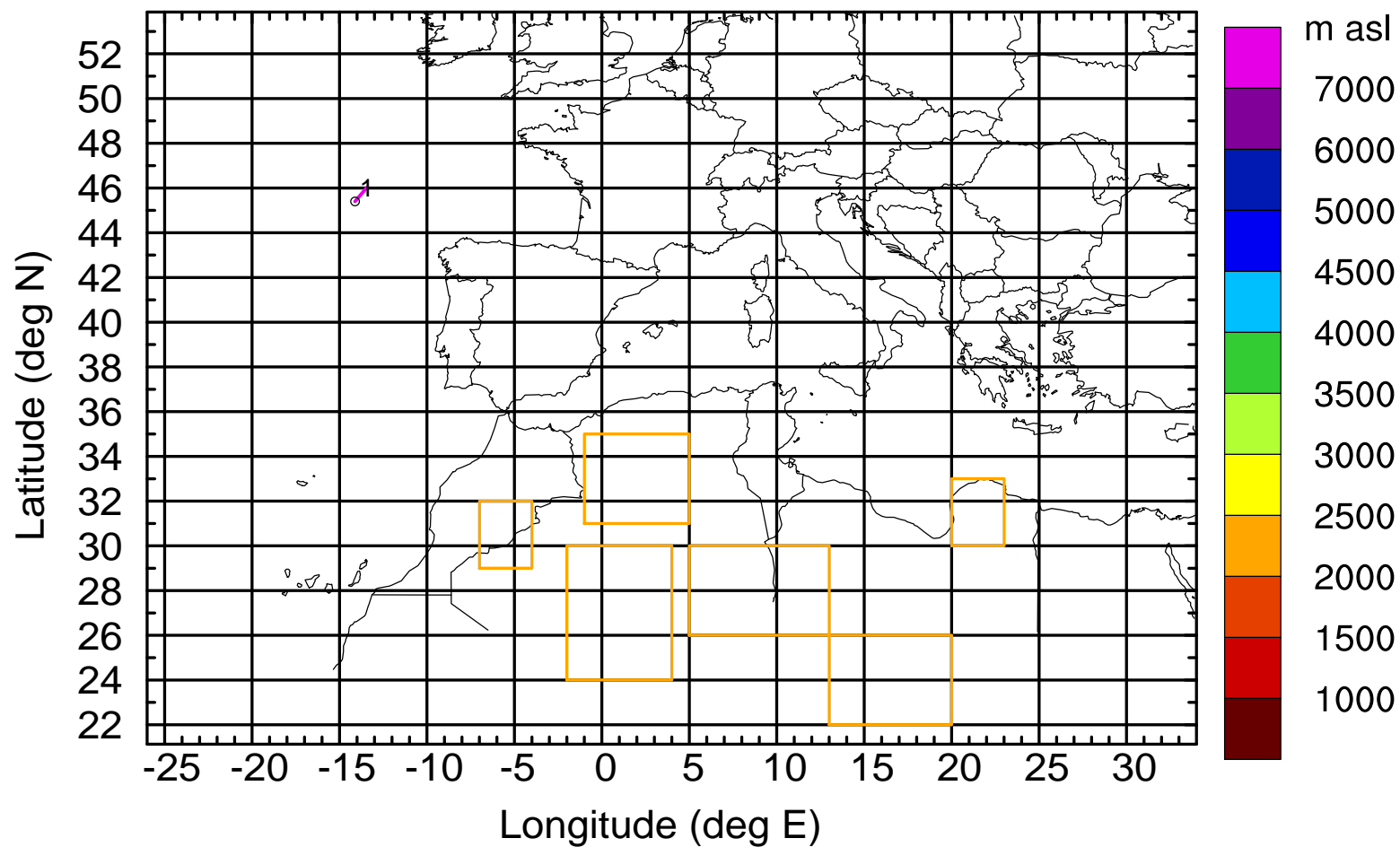
Level #2 of flight 170405a

BWD 20170405/09 -56H = 03/01 UTC



Level #2 of flight 170405a

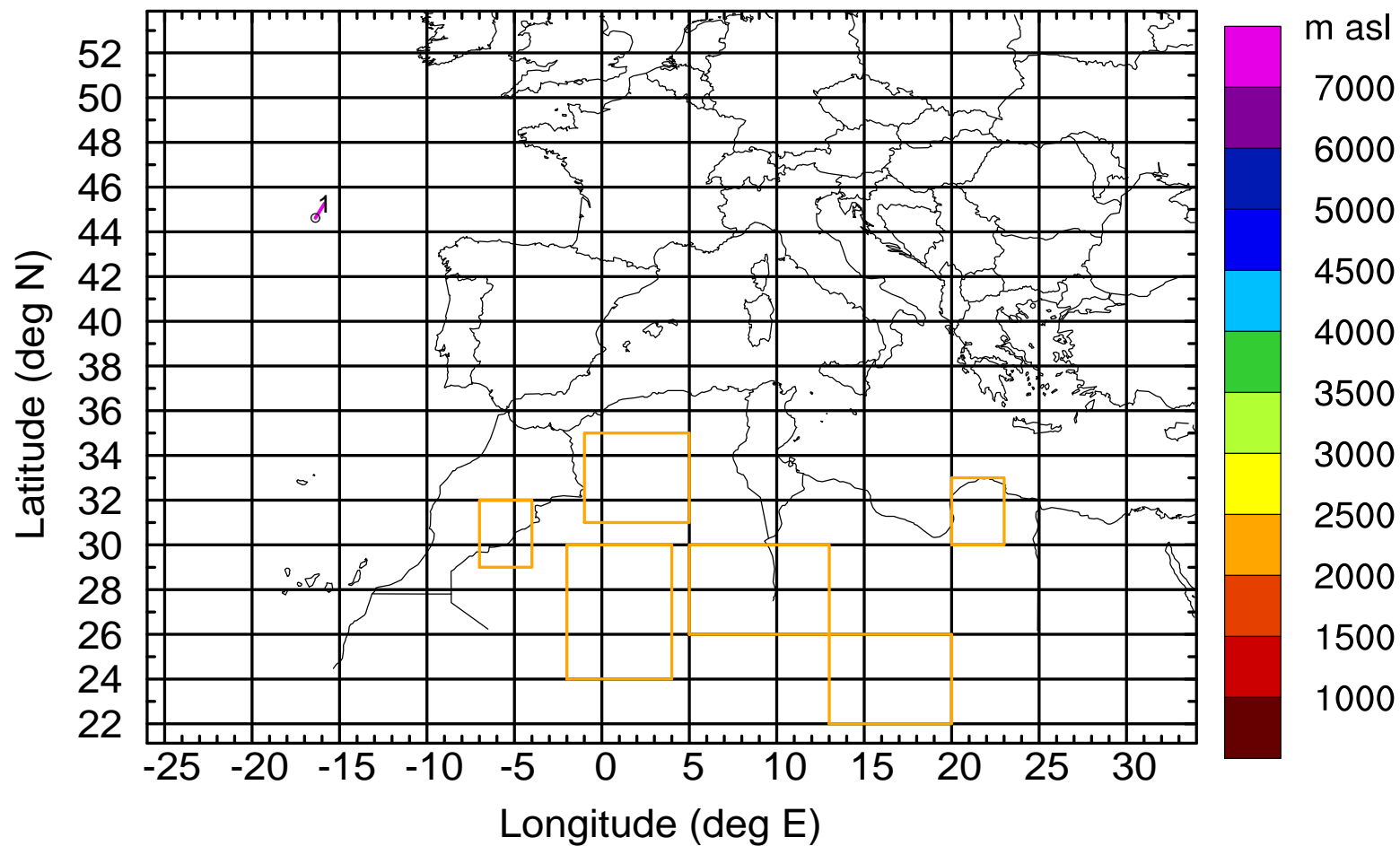
BWD 20170405/09 -57H = 03/00 UTC





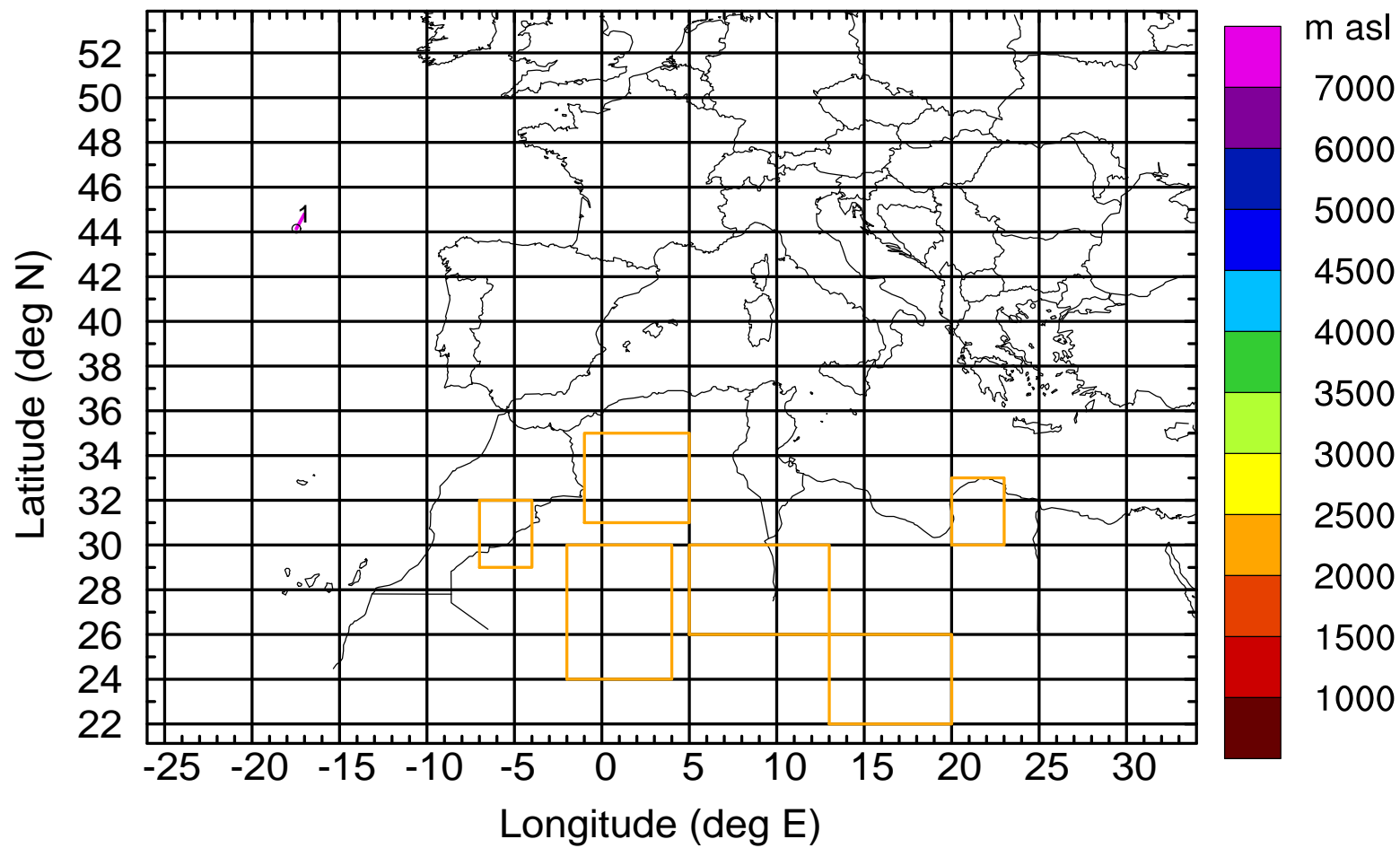
Level #2 of flight 170405a

BWD 20170405/09 -59H = 02/22 UTC



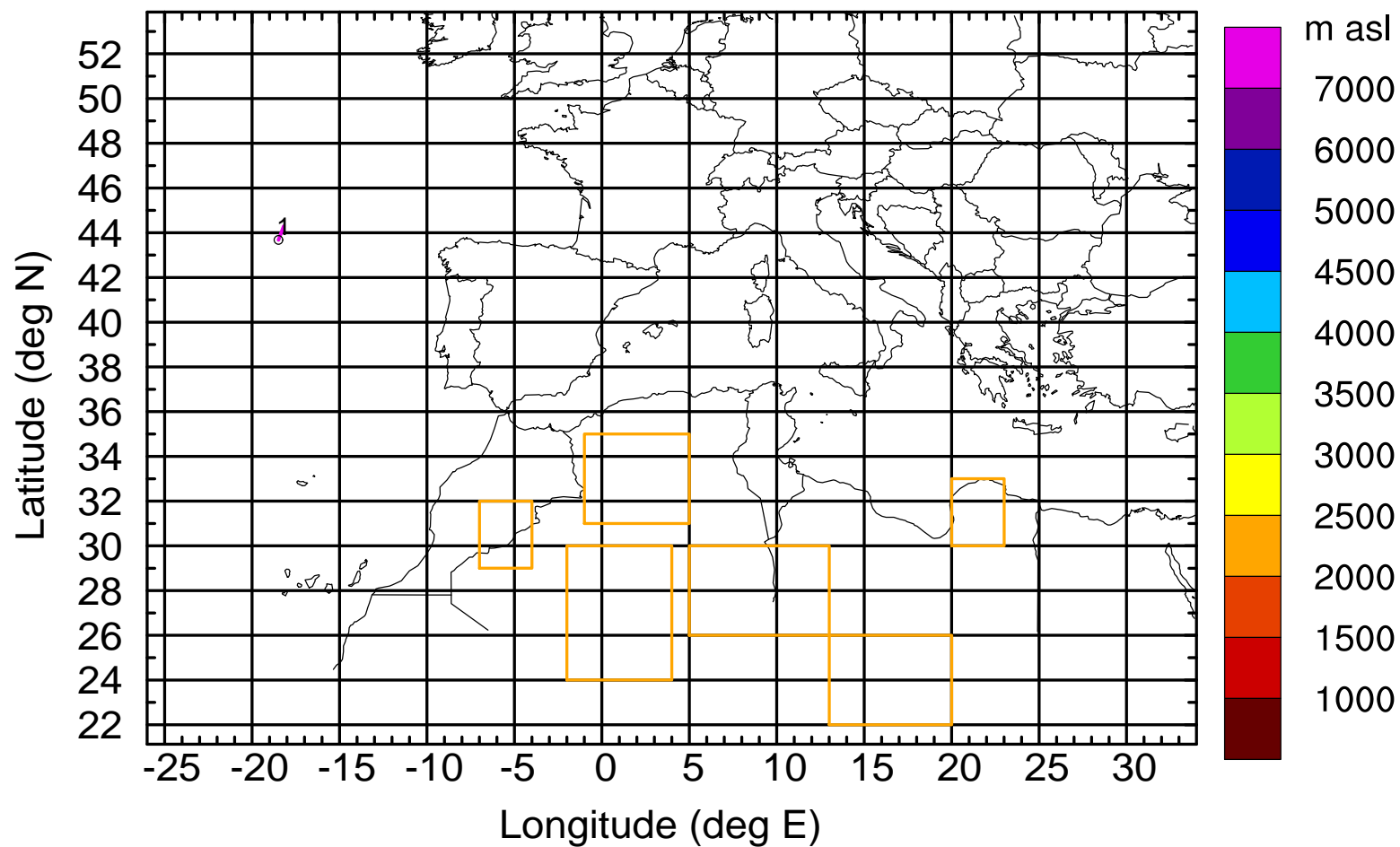
Level #2 of flight 170405a

BWD 20170405/09 -60H = 02/21 UTC



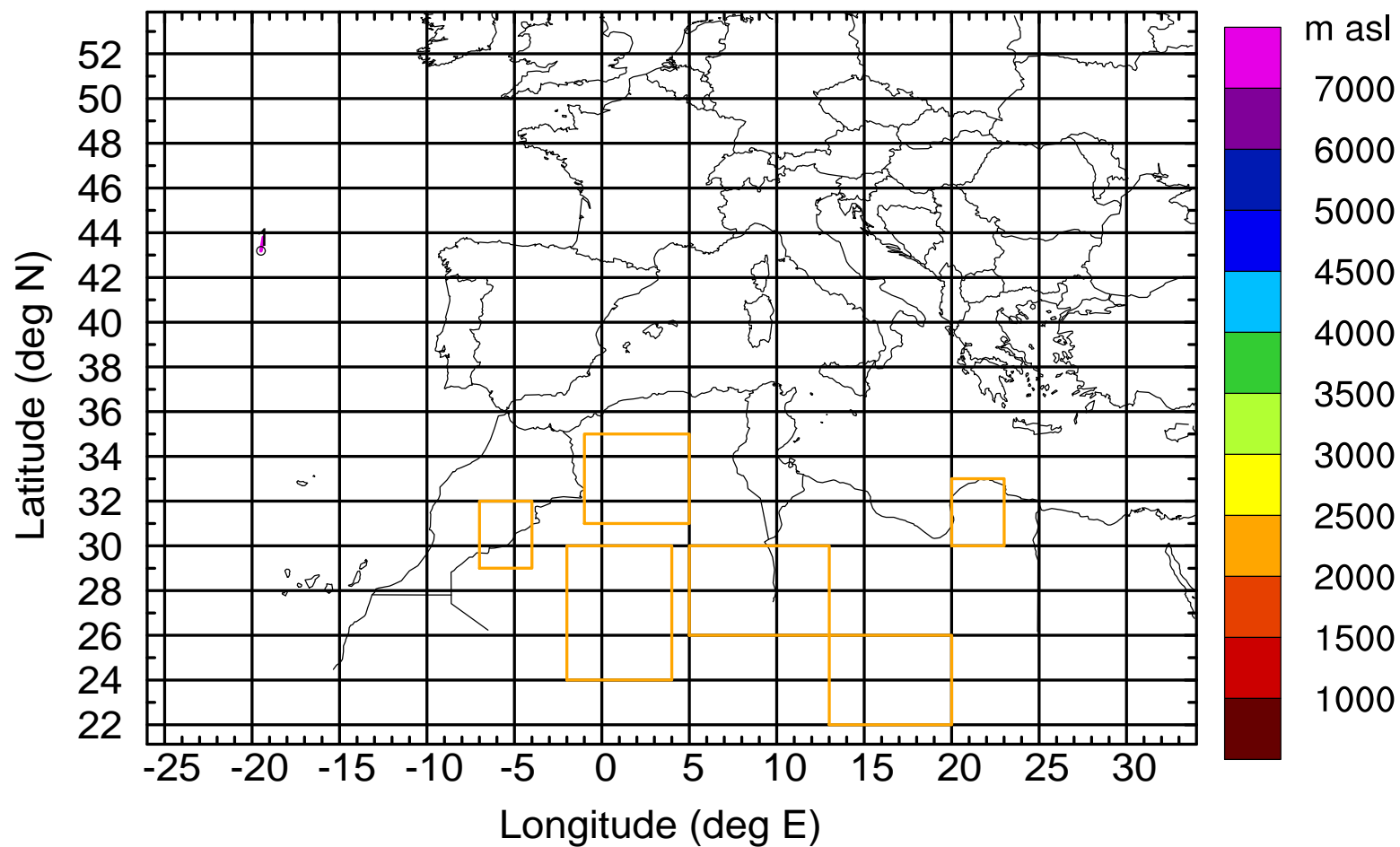
Level #2 of flight 170405a

BWD 20170405/09 -61H = 02/20 UTC



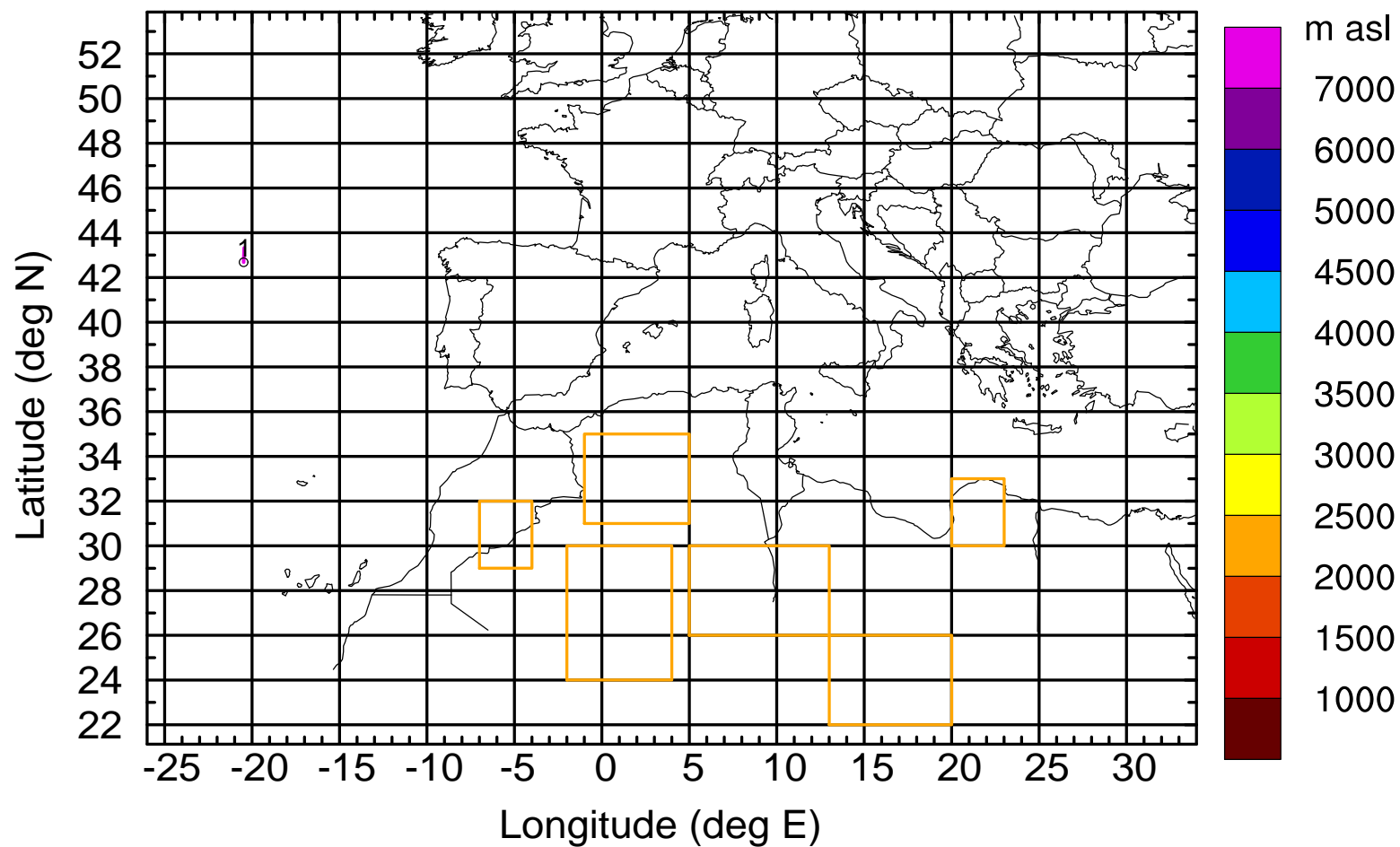
Level #2 of flight 170405a

BWD 20170405/09 -62H = 02/19 UTC



Level #2 of flight 170405a

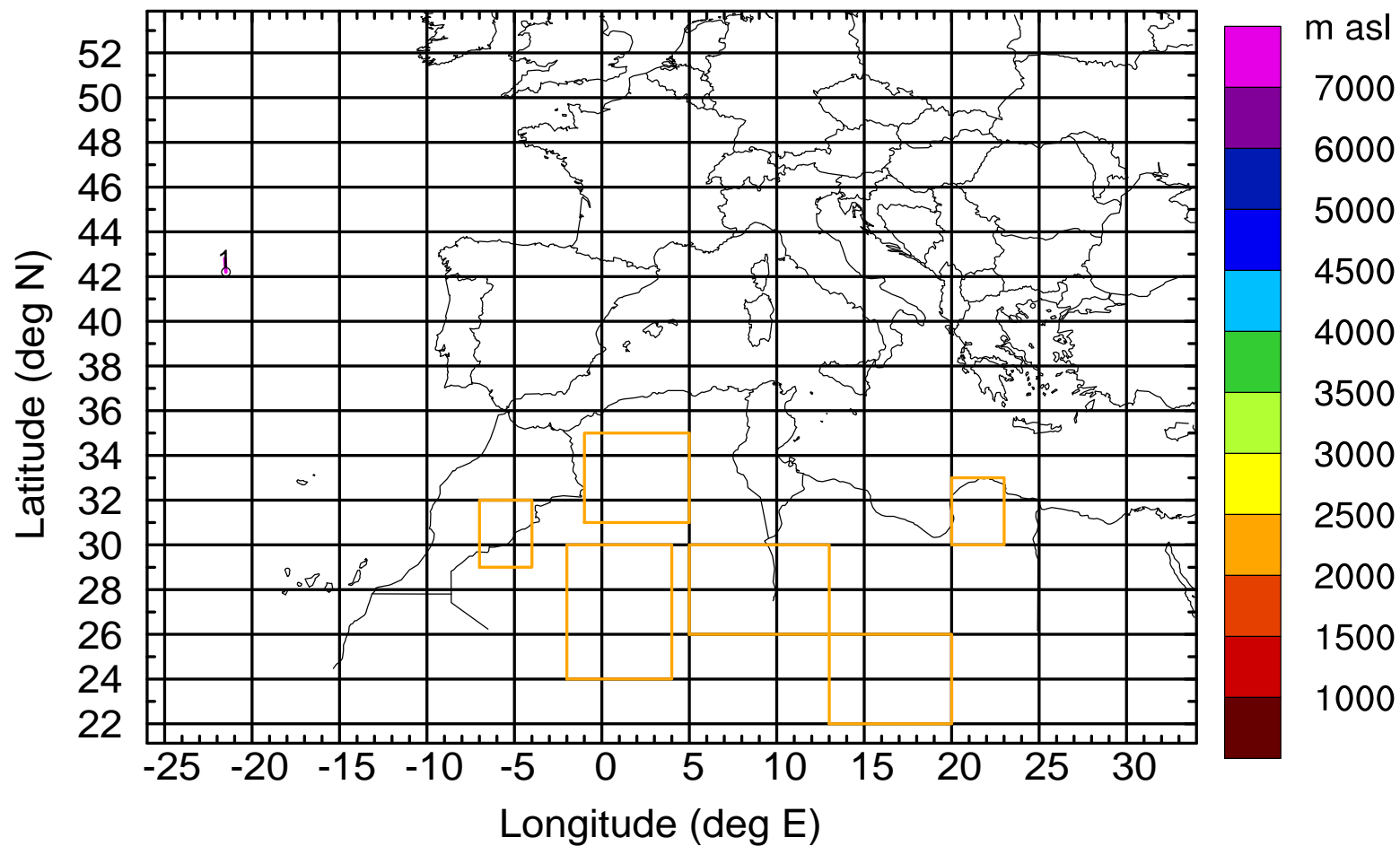
BWD 20170405/09 -63H = 02/18 UTC





Level #2 of flight 170405a

BWD 20170405/09 -64H = 02/17 UTC





Level #2 of flight 170405a

BWD 20170405/09 -66H = 02/15 UTC

