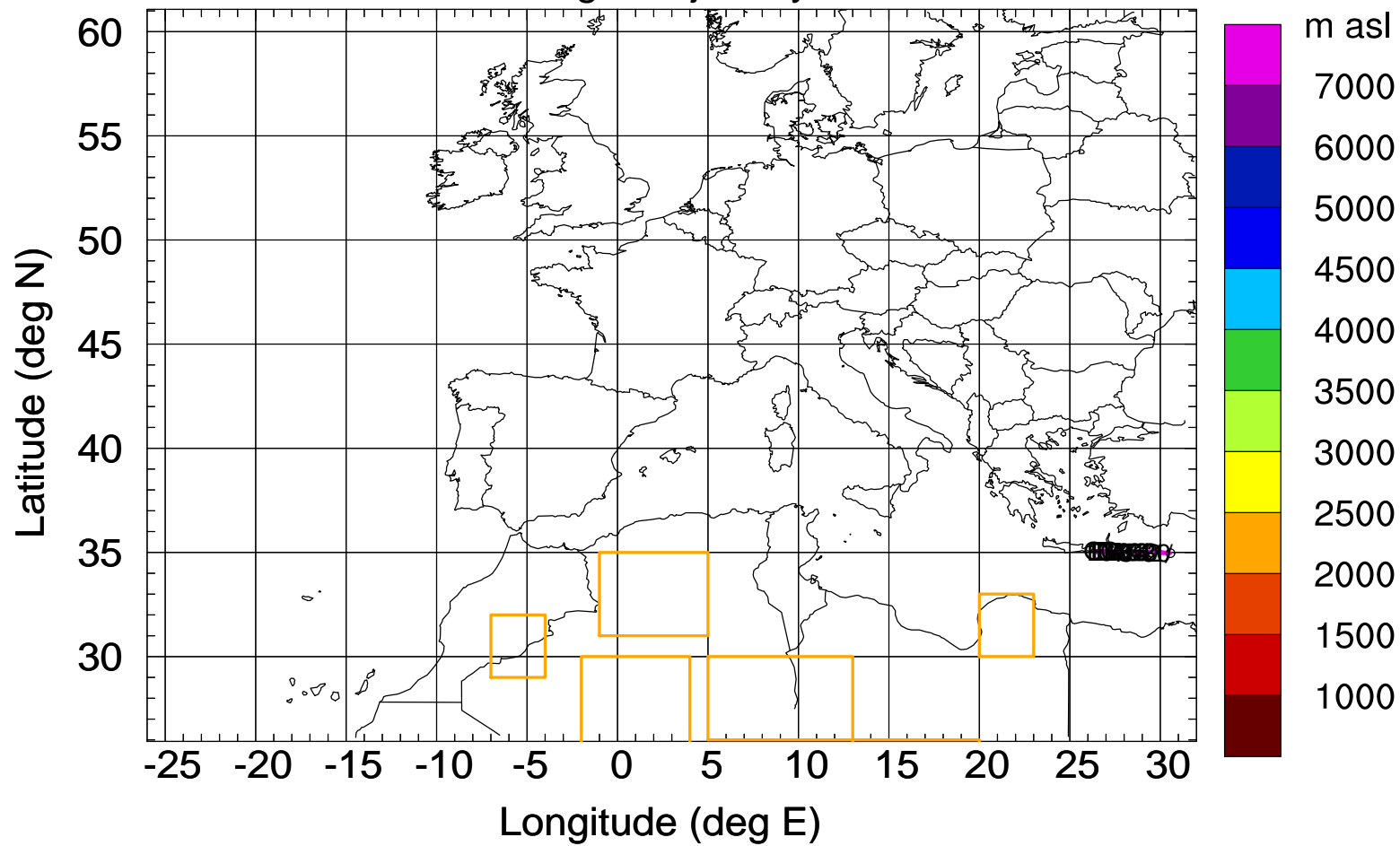


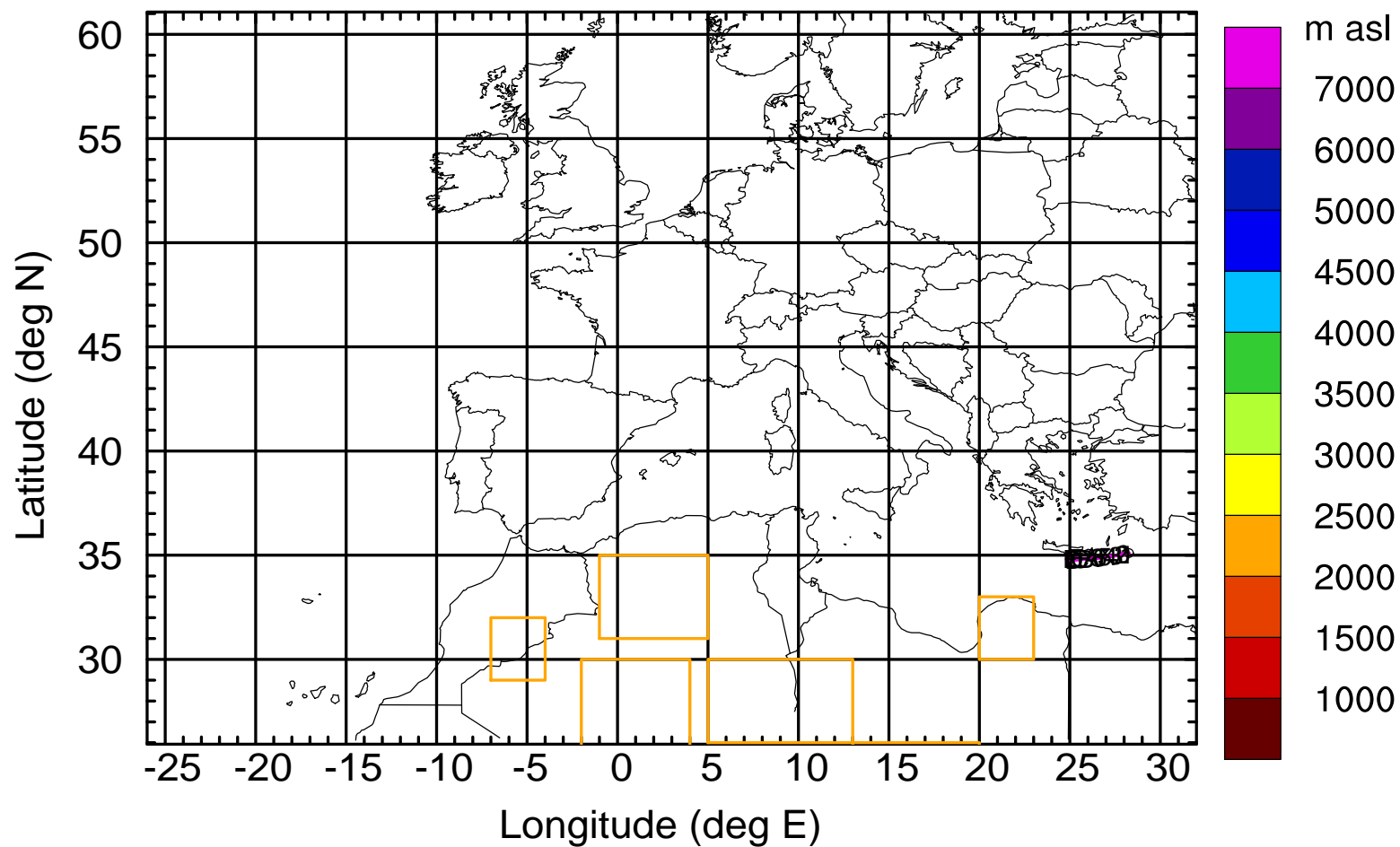
Level #7 of flight 170403b

Flight trajectory



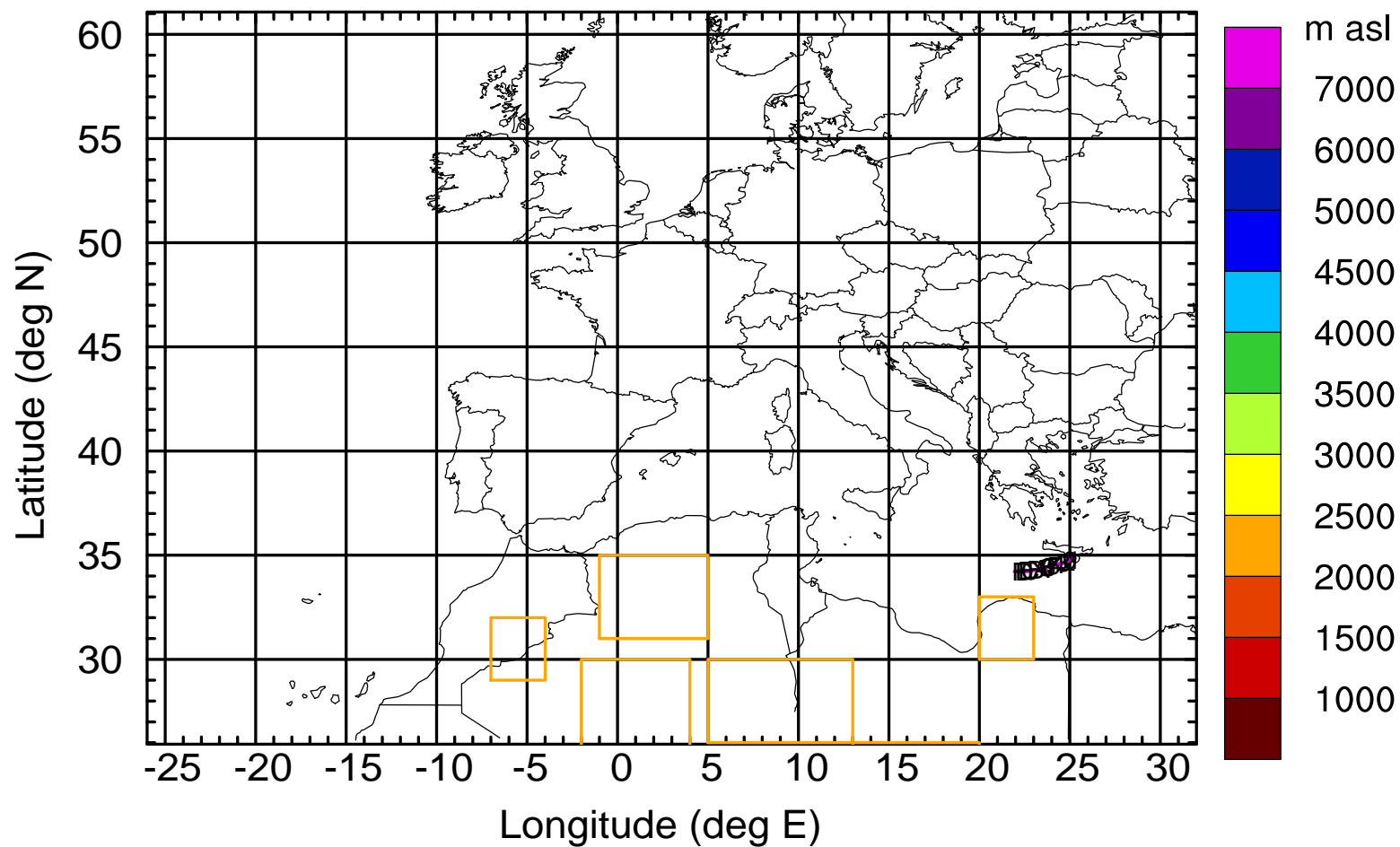
Level #7 of flight 170403b

BWD 20170403/15 -01H = 03/14 UTC



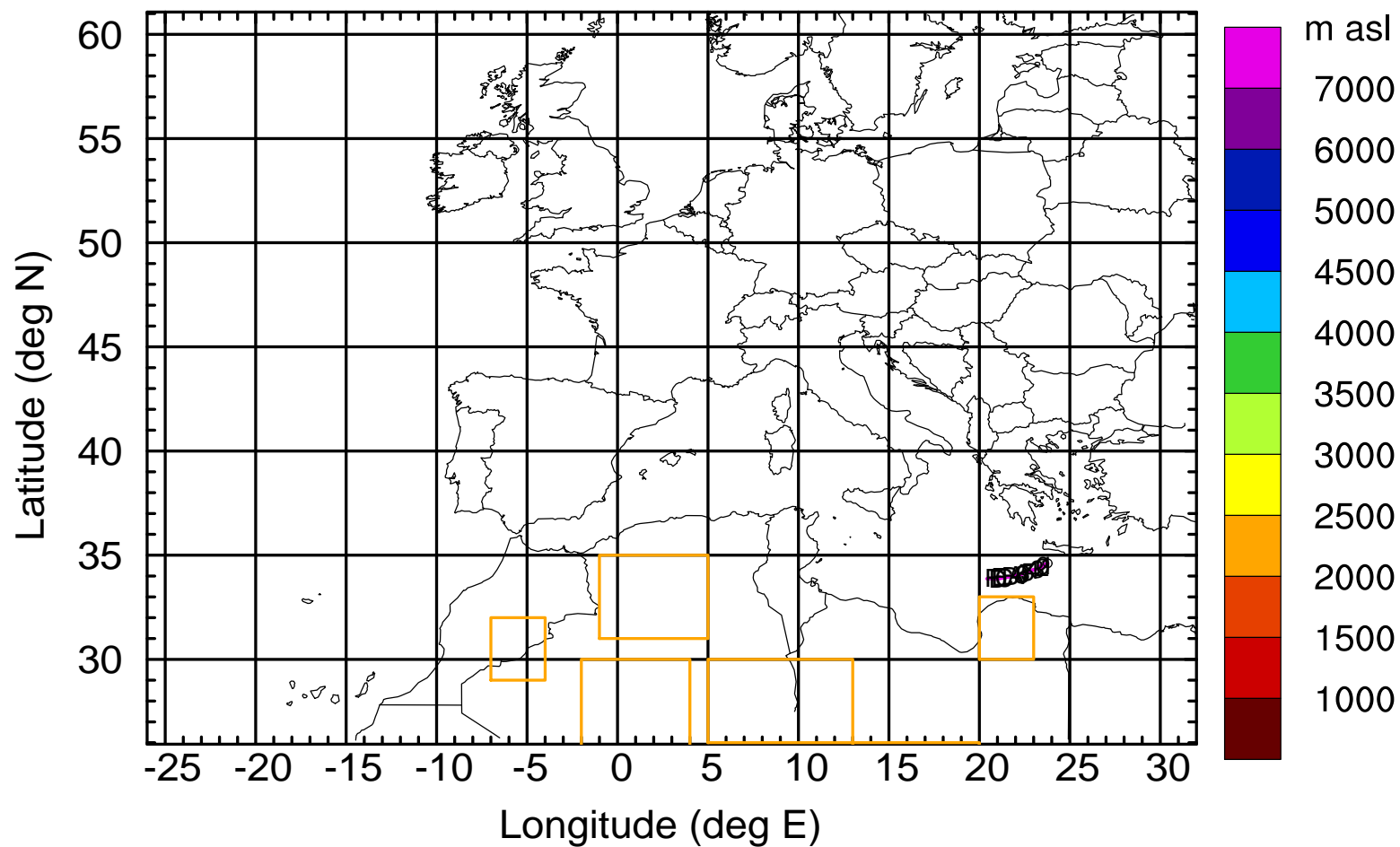
Level #7 of flight 170403b

BWD 20170403/15 -03H = 03/12 UTC



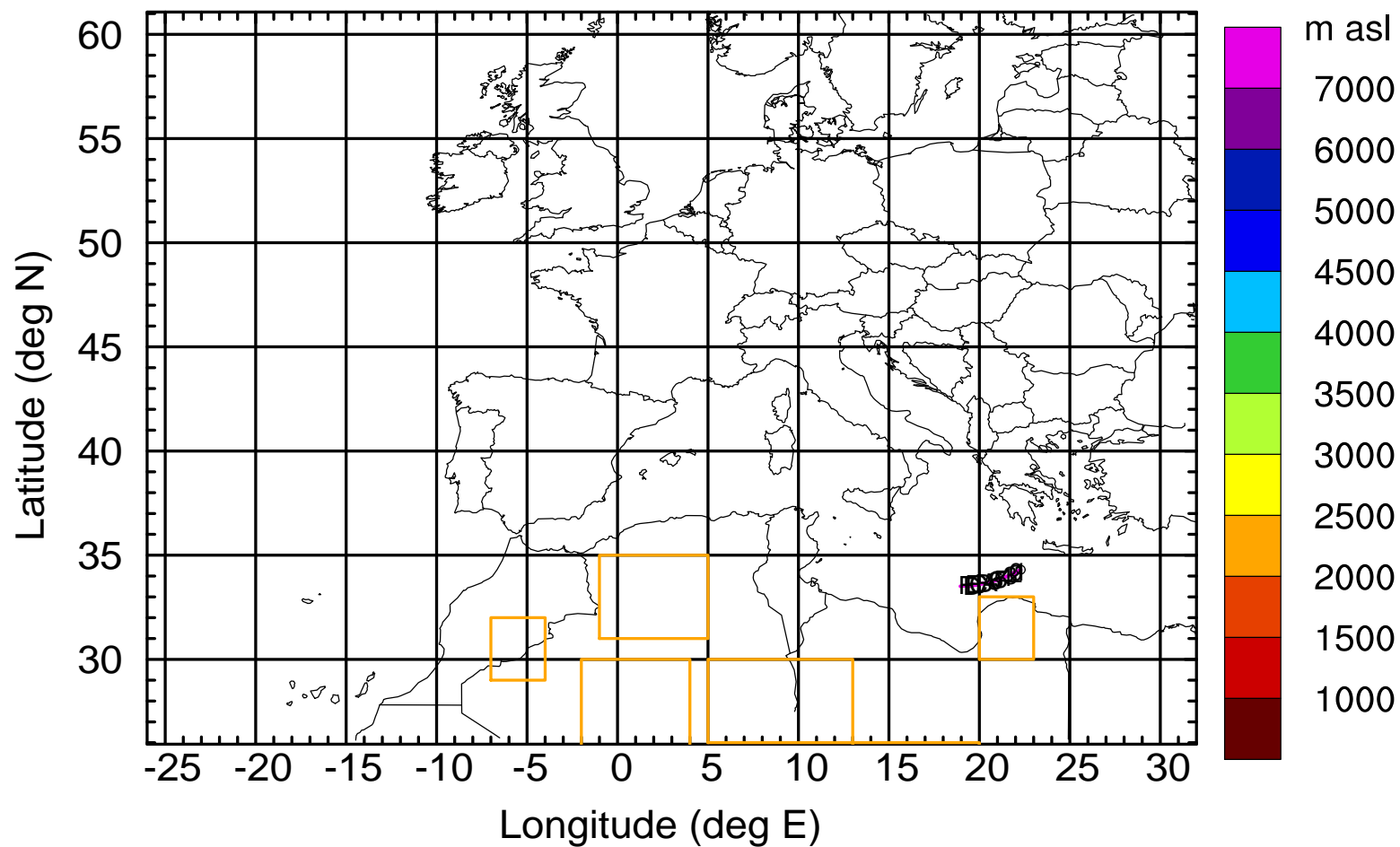
Level #7 of flight 170403b

BWD 20170403/15 -04H = 03/11 UTC



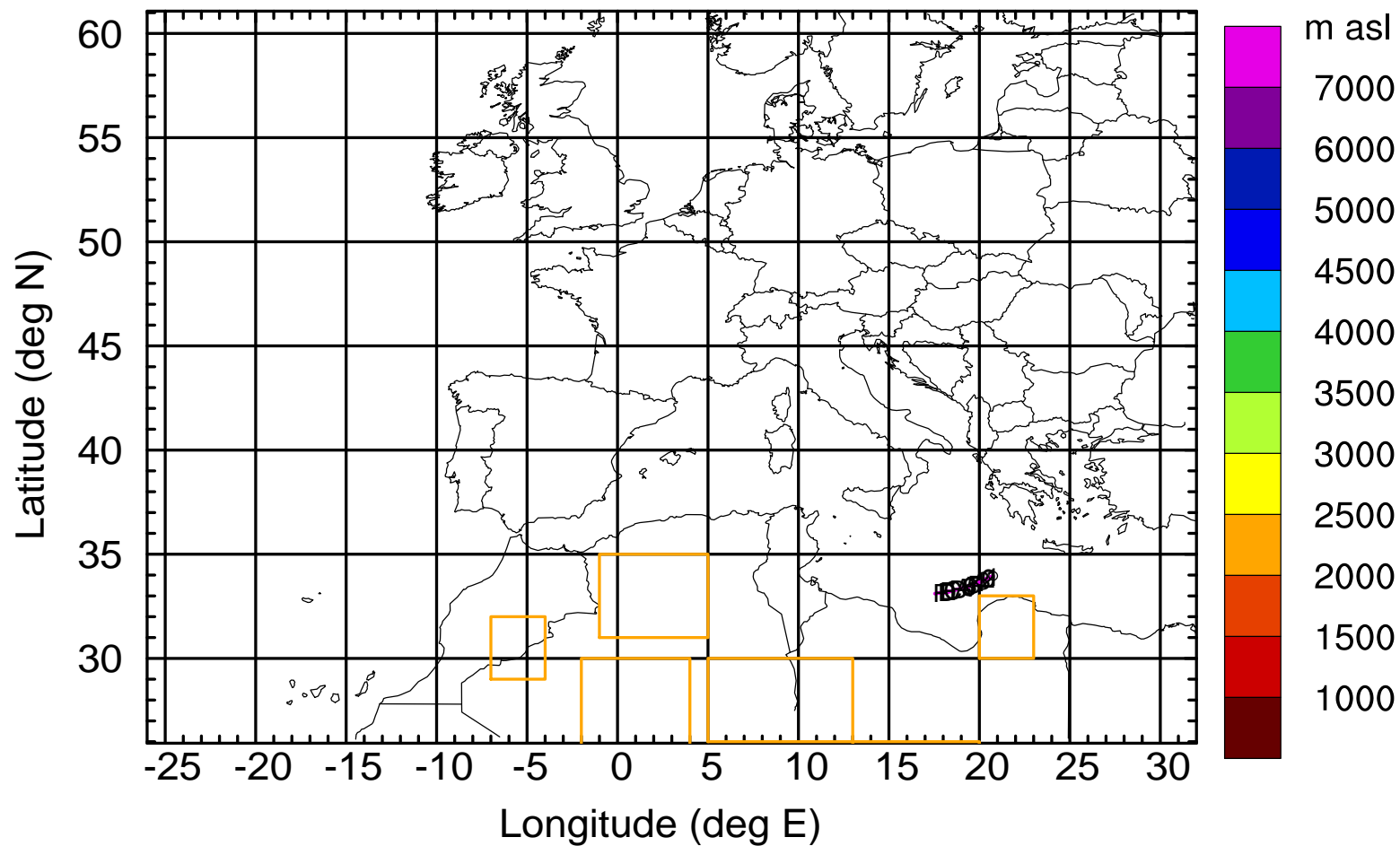
Level #7 of flight 170403b

BWD 20170403/15 -05H = 03/10 UTC



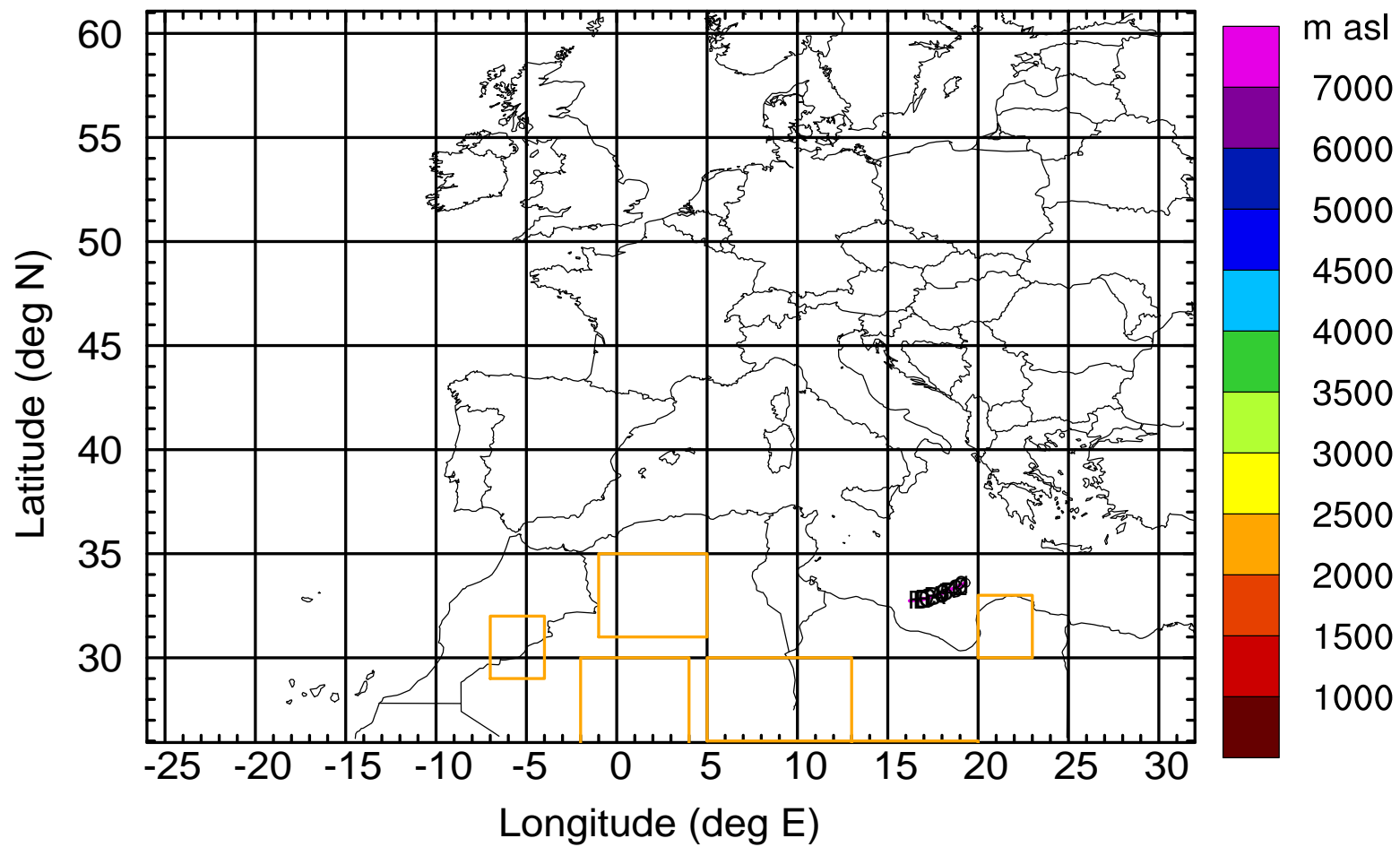
Level #7 of flight 170403b

BWD 20170403/15 -06H = 03/09 UTC



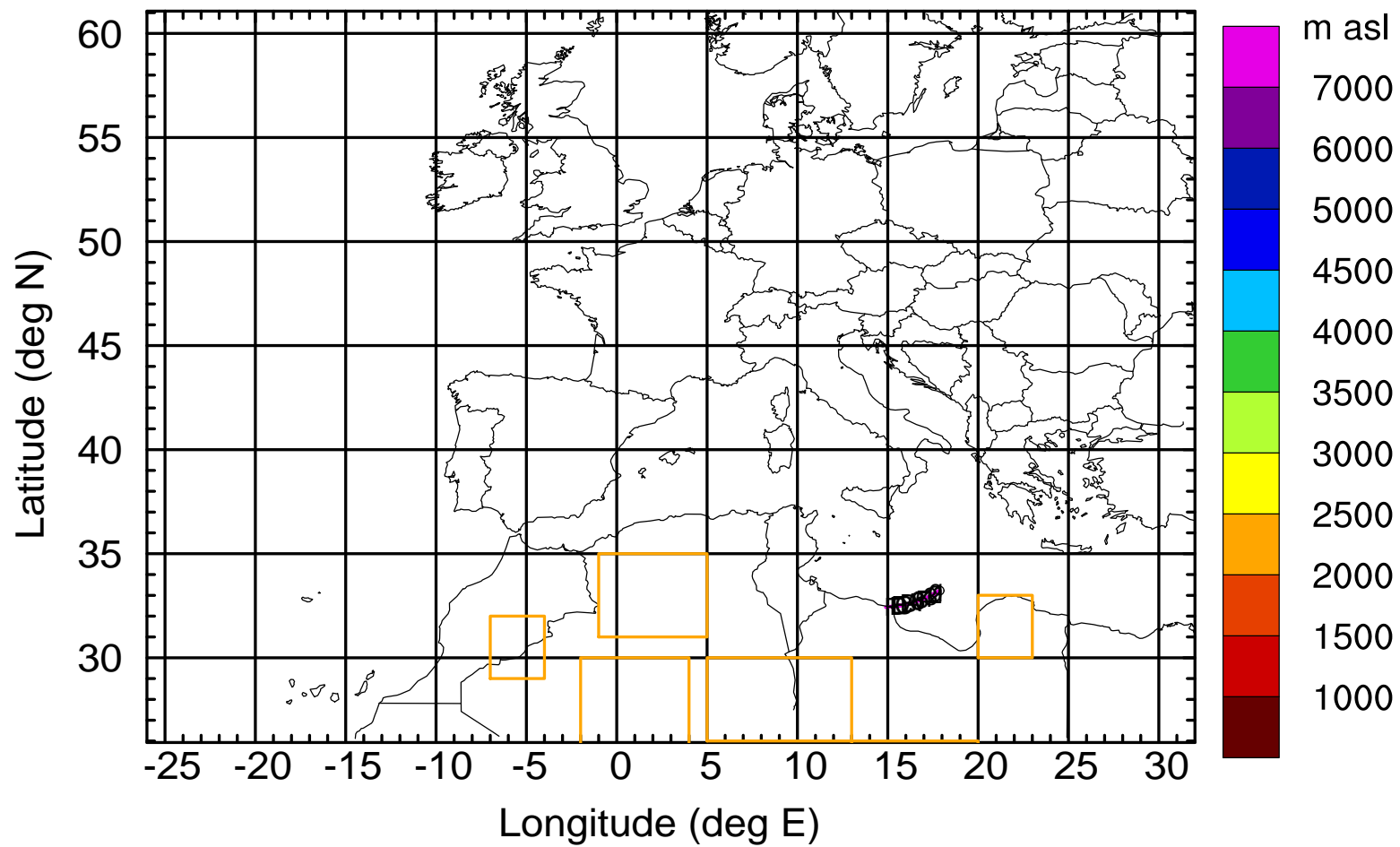
Level #7 of flight 170403b

BWD 20170403/15 -07H = 03/08 UTC



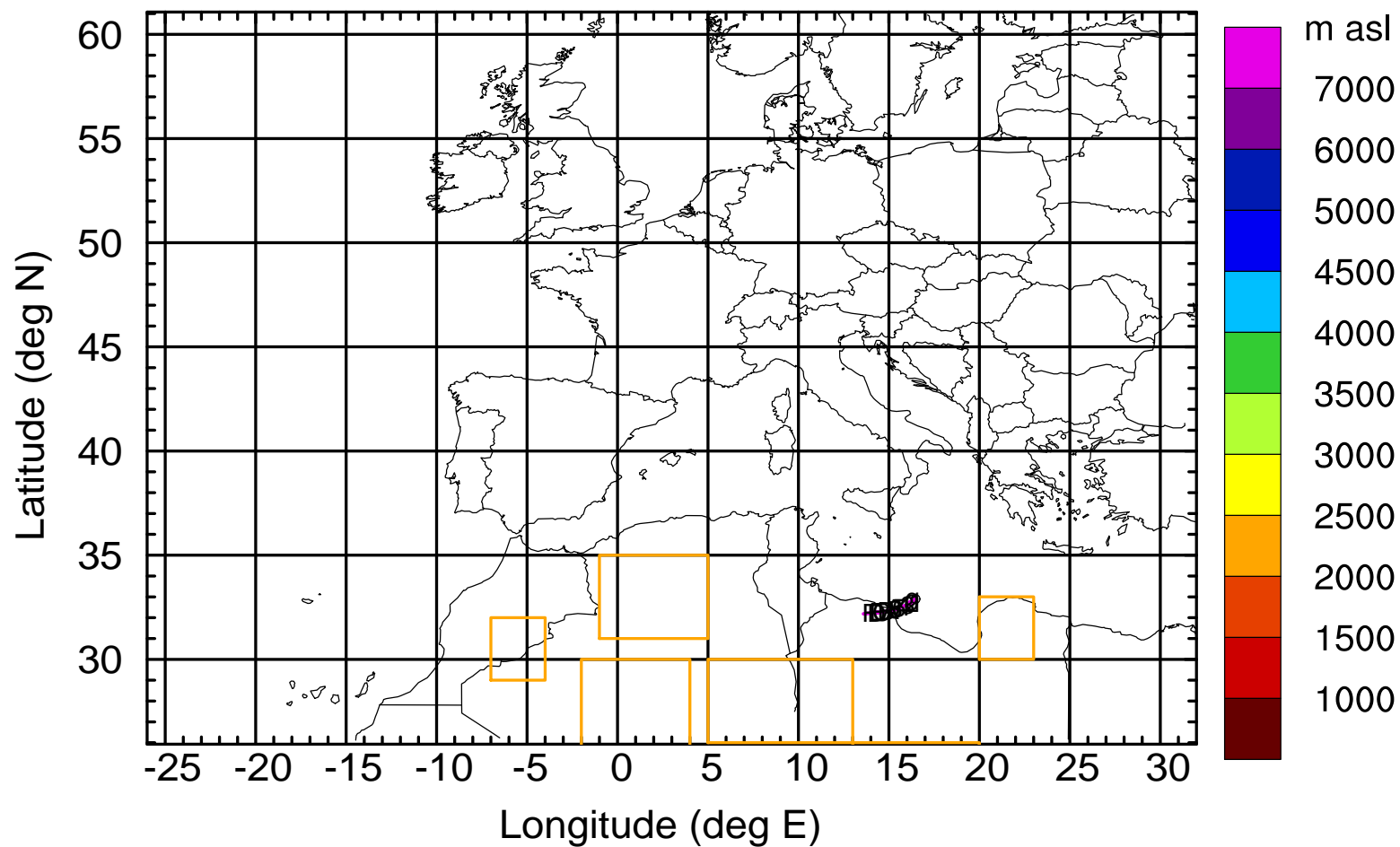
Level #7 of flight 170403b

BWD 20170403/15 -08H = 03/07 UTC



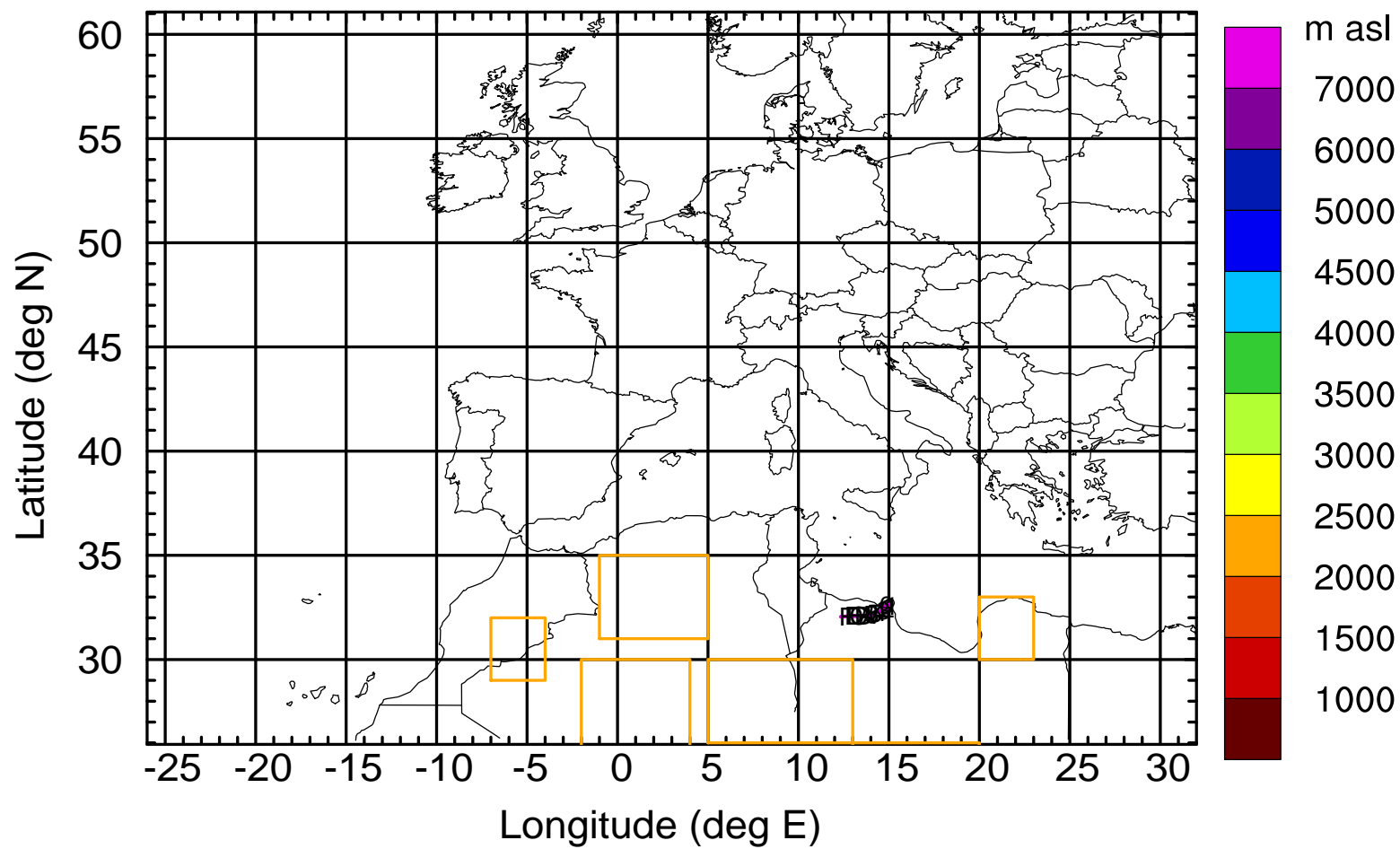
Level #7 of flight 170403b

BWD 20170403/15 -09H = 03/06 UTC



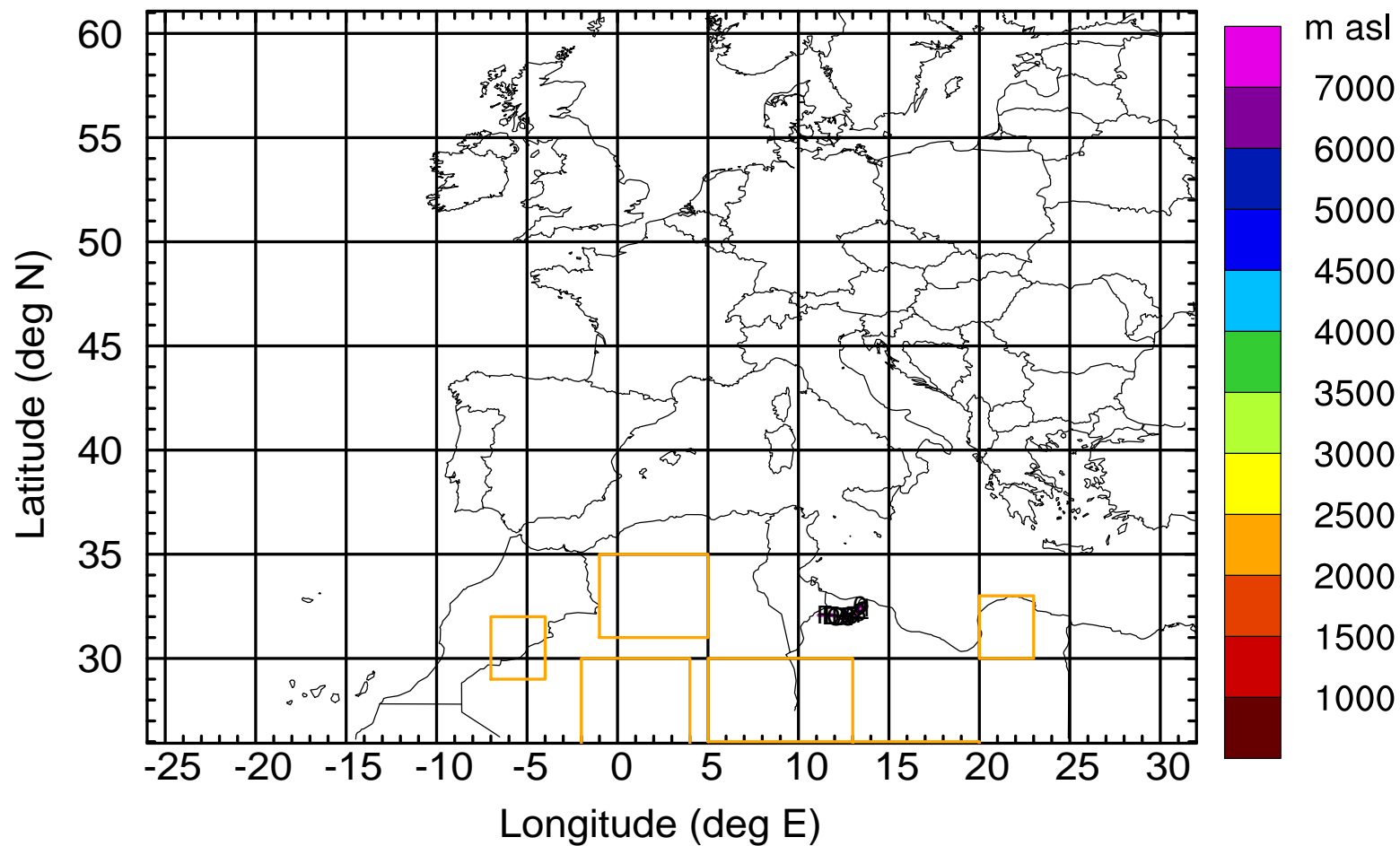
Level #7 of flight 170403b

BWD 20170403/15 -10H = 03/05 UTC



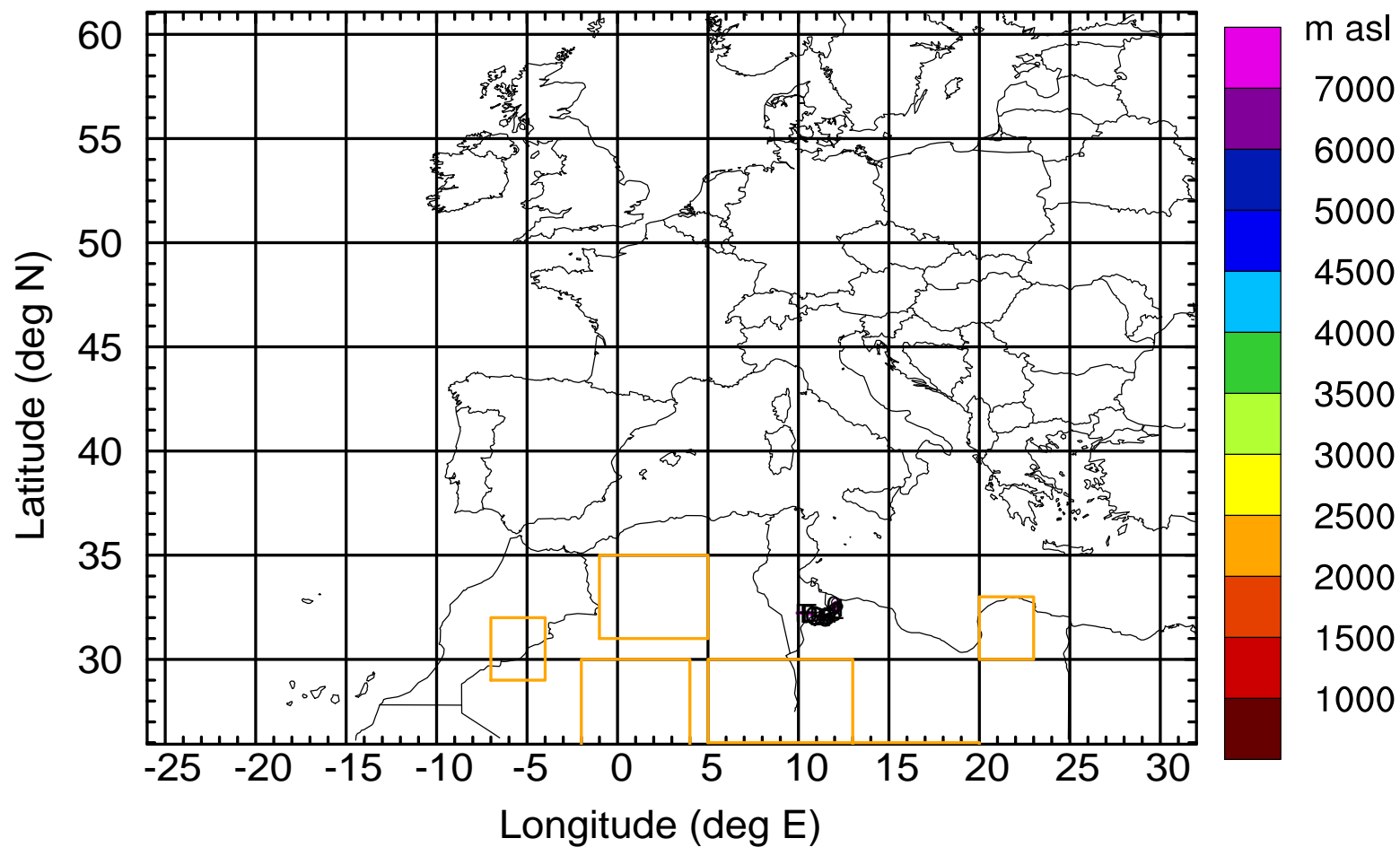
Level #7 of flight 170403b

BWD 20170403/15 -11H = 03/04 UTC



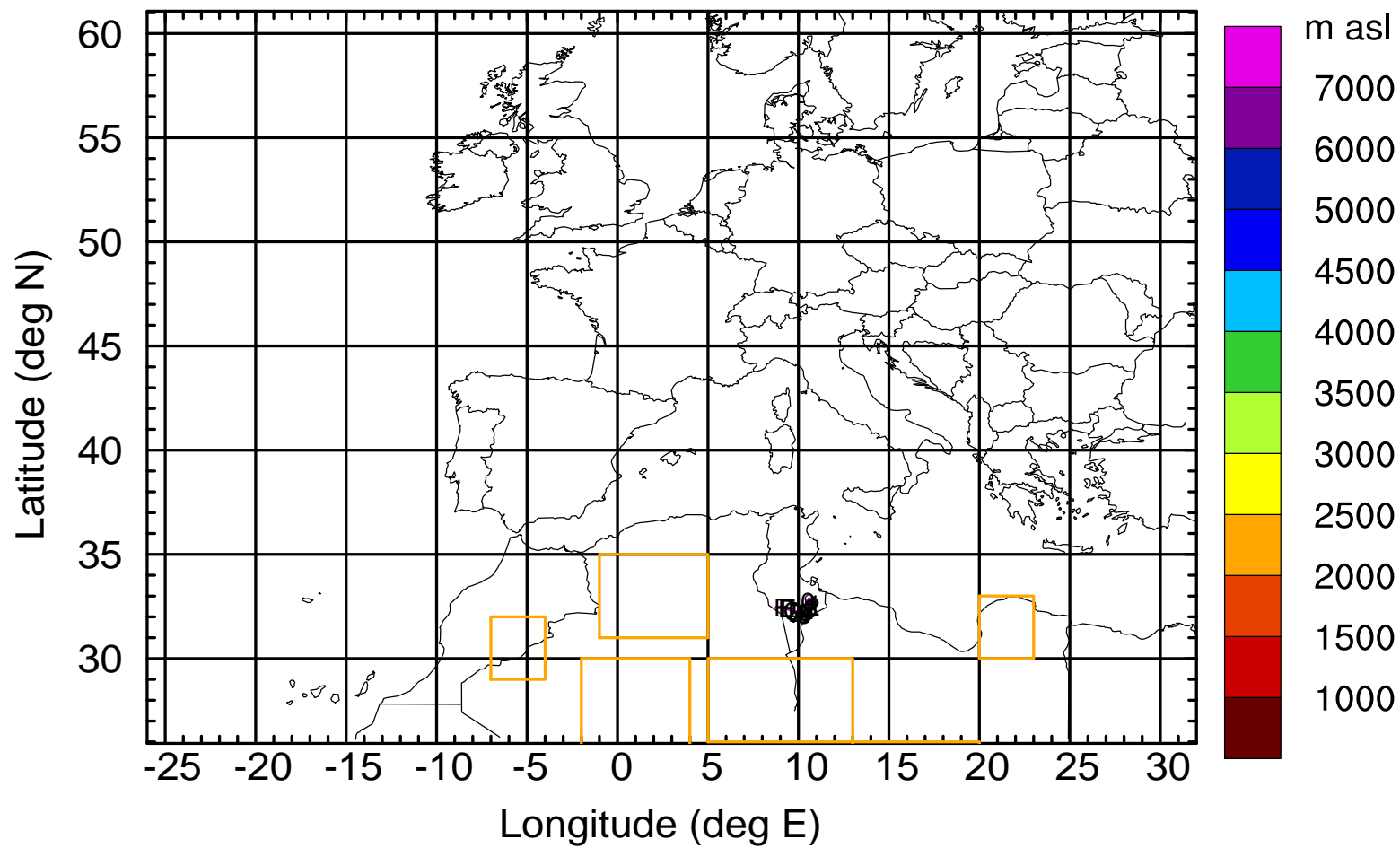
Level #7 of flight 170403b

BWD 20170403/15 -12H = 03/03 UTC



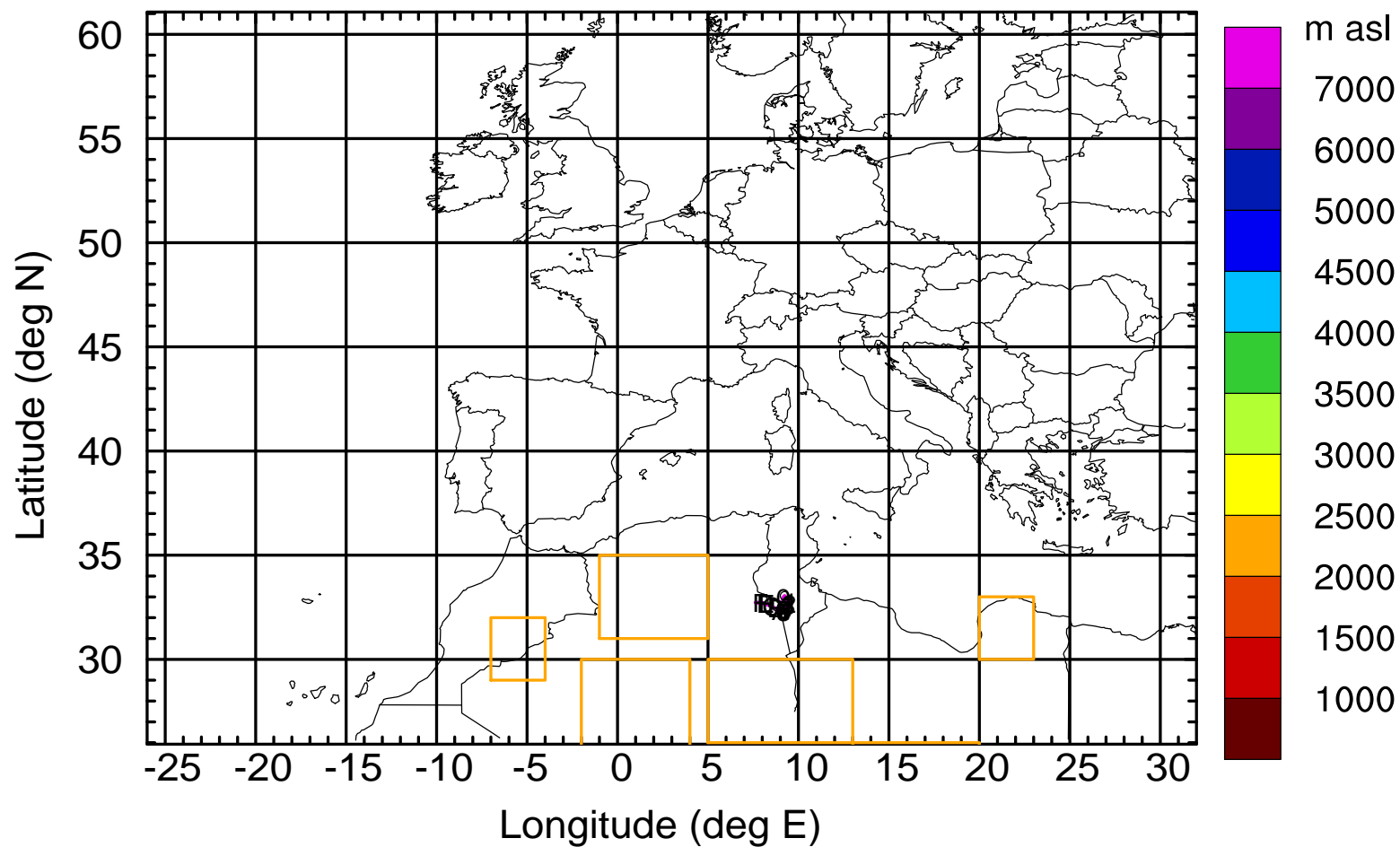
Level #7 of flight 170403b

BWD 20170403/15 -13H = 03/02 UTC



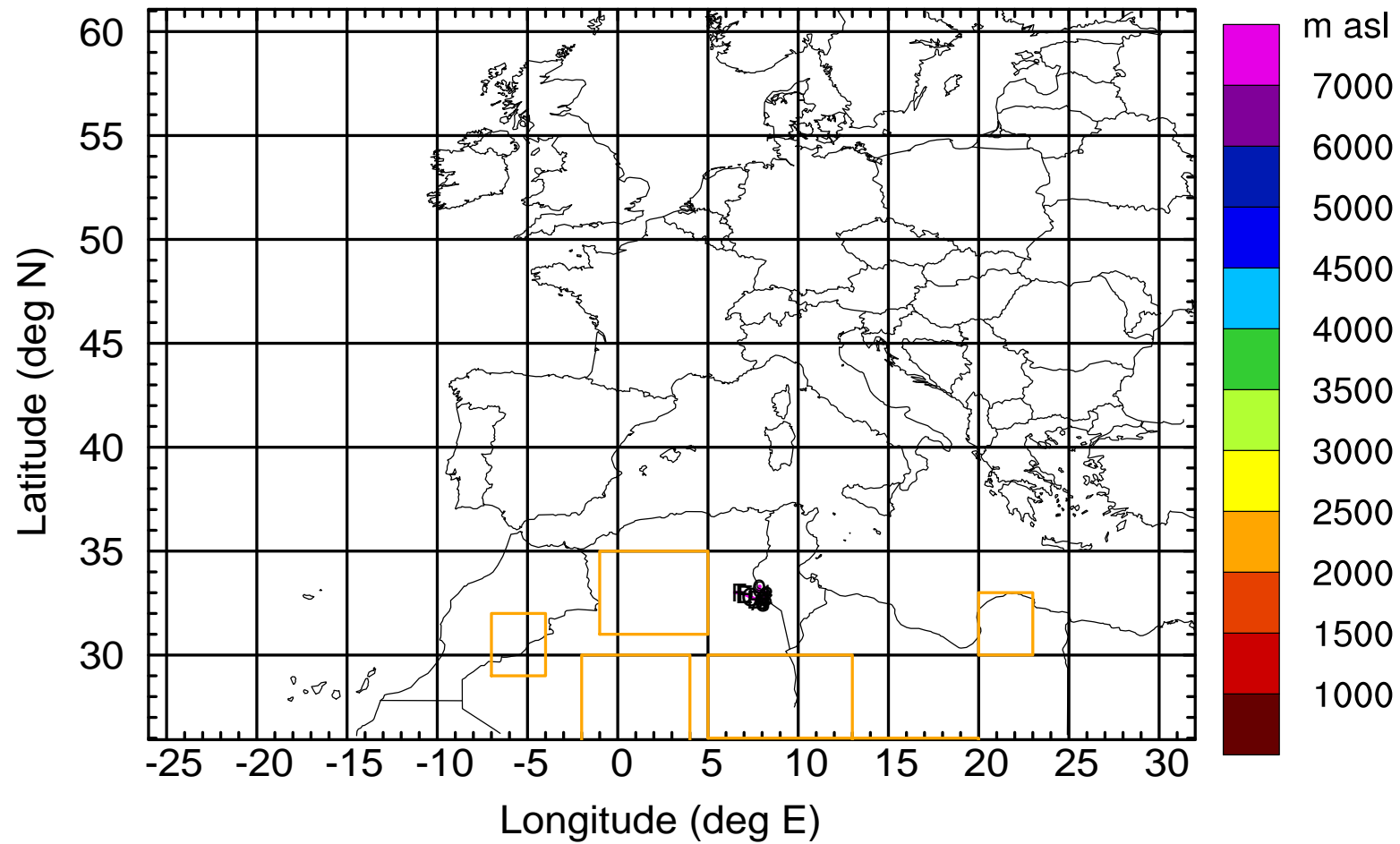
Level #7 of flight 170403b

BWD 20170403/15 -14H = 03/01 UTC



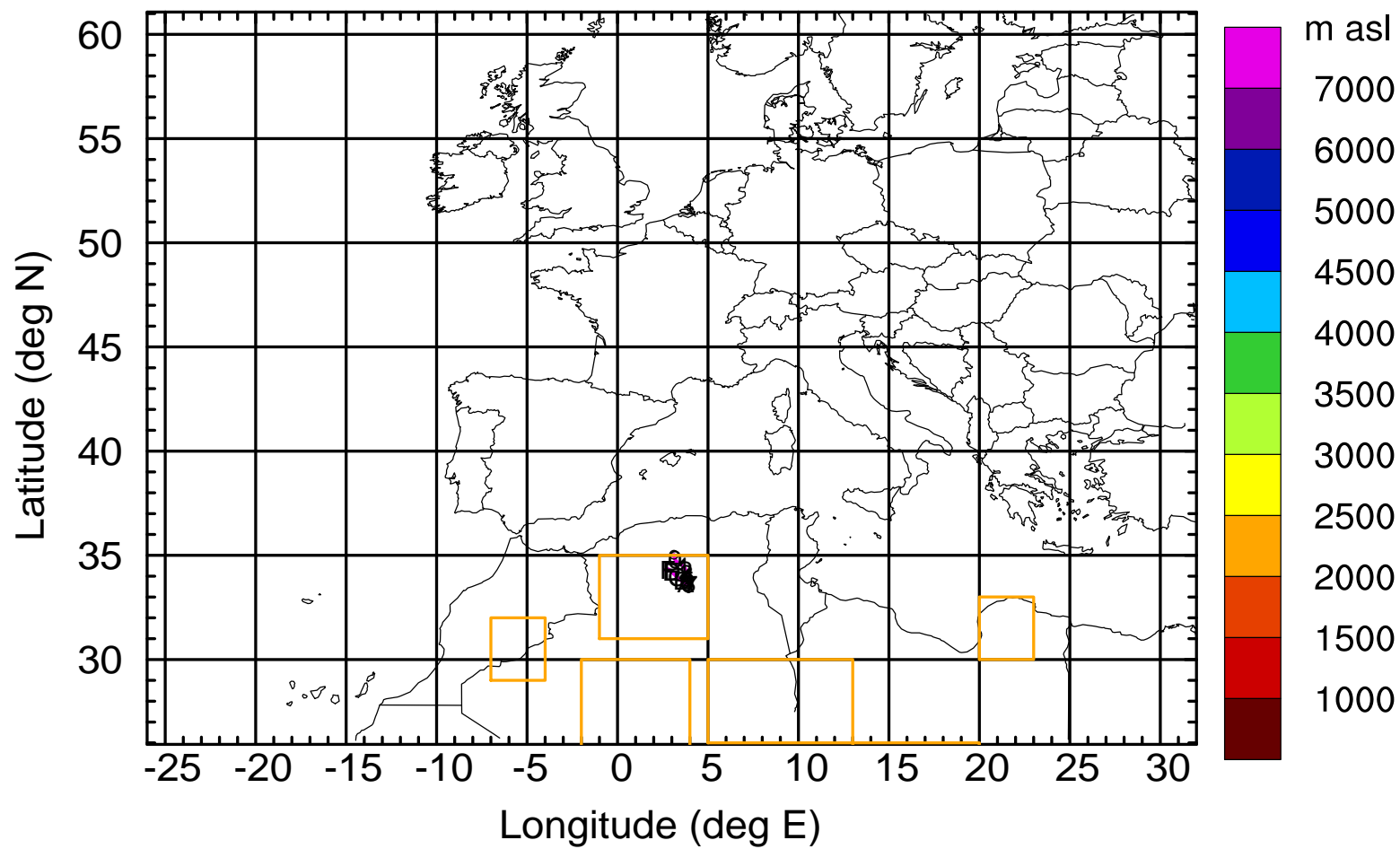
Level #7 of flight 170403b

BWD 20170403/15 -15H = 03/00 UTC



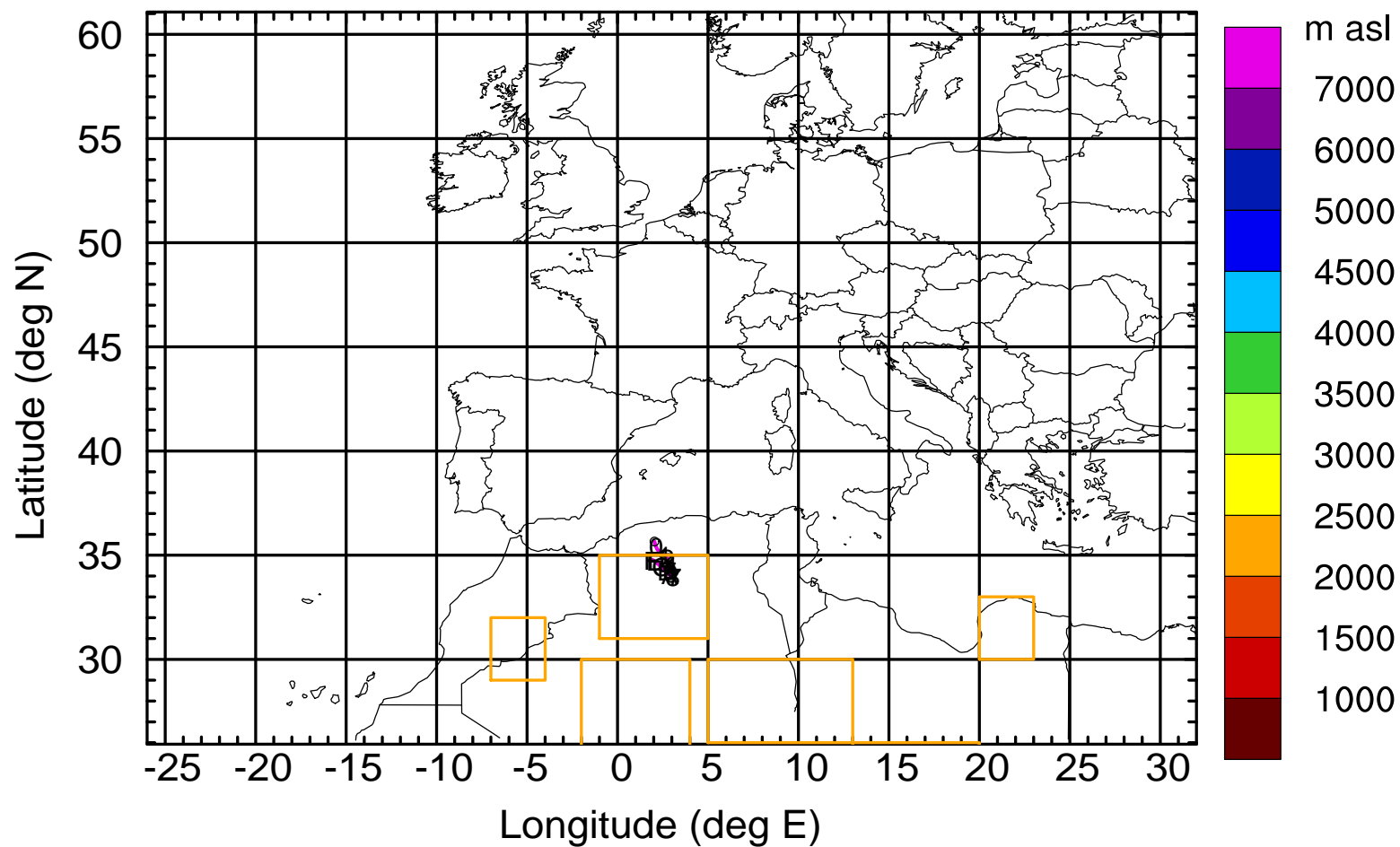
Level #7 of flight 170403b

BWD 20170403/15 -19H = 02/20 UTC



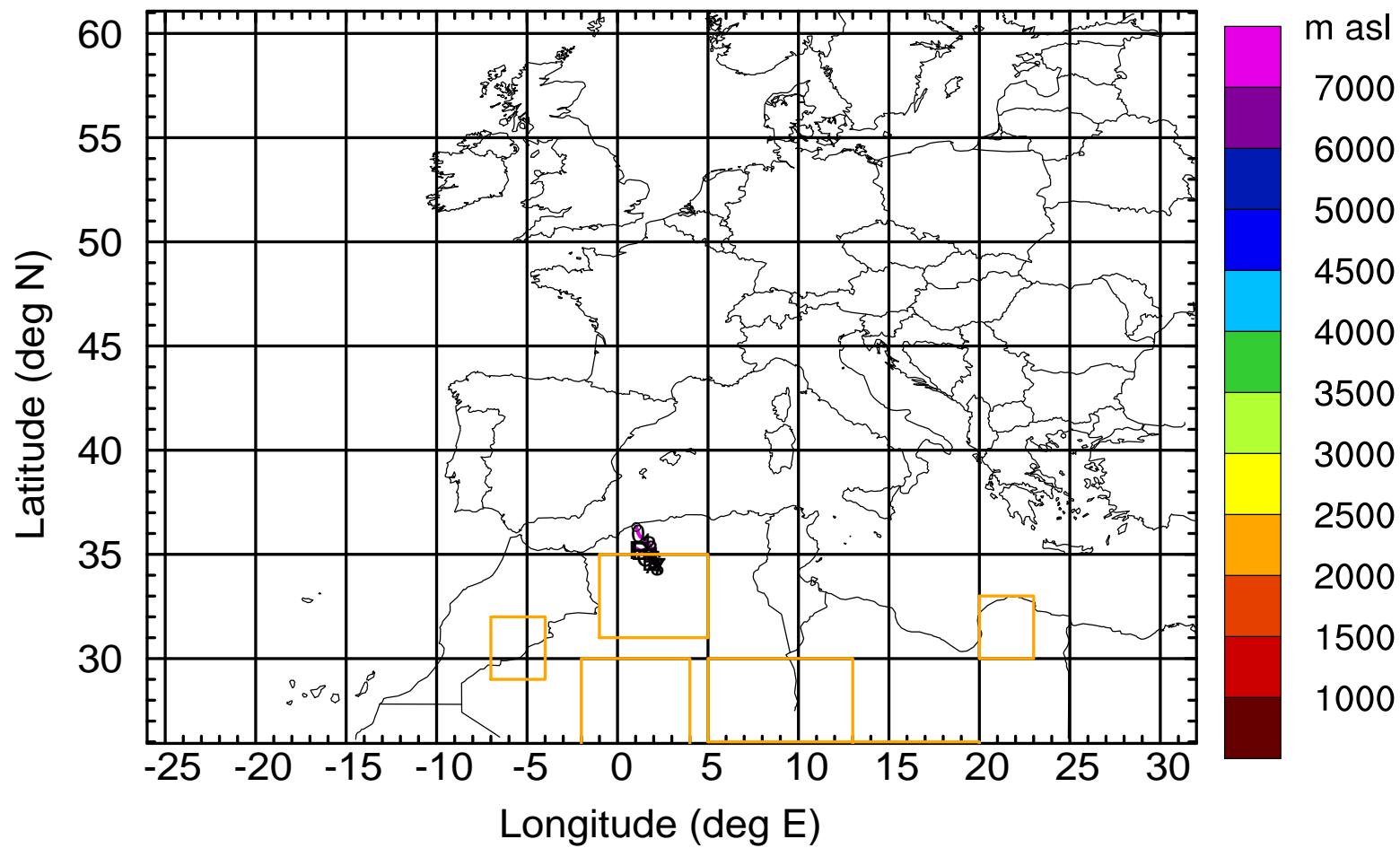
Level #7 of flight 170403b

BWD 20170403/15 -20H = 02/19 UTC



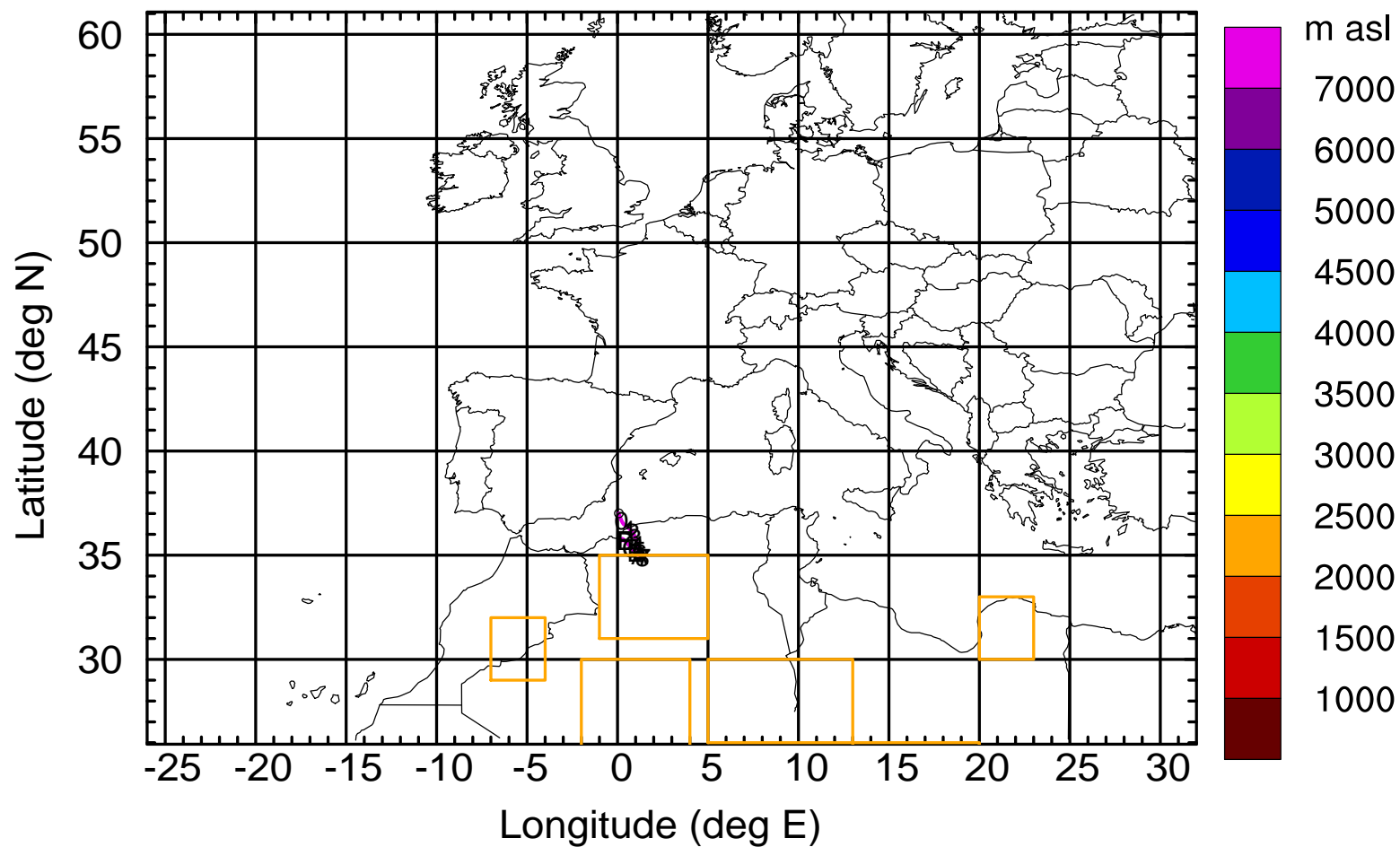
Level #7 of flight 170403b

BWD 20170403/15 -21H = 02/18 UTC



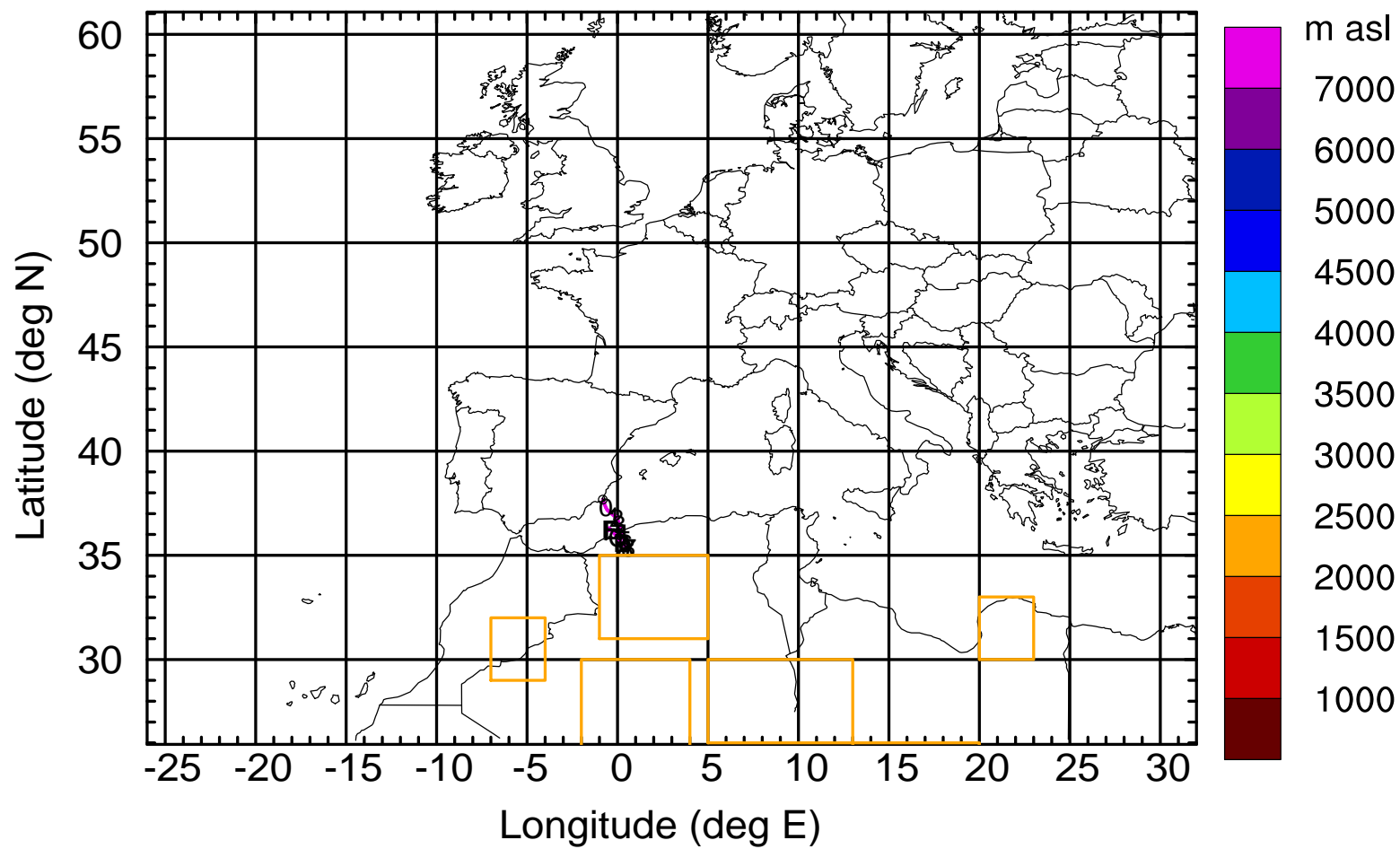
Level #7 of flight 170403b

BWD 20170403/15 -22H = 02/17 UTC



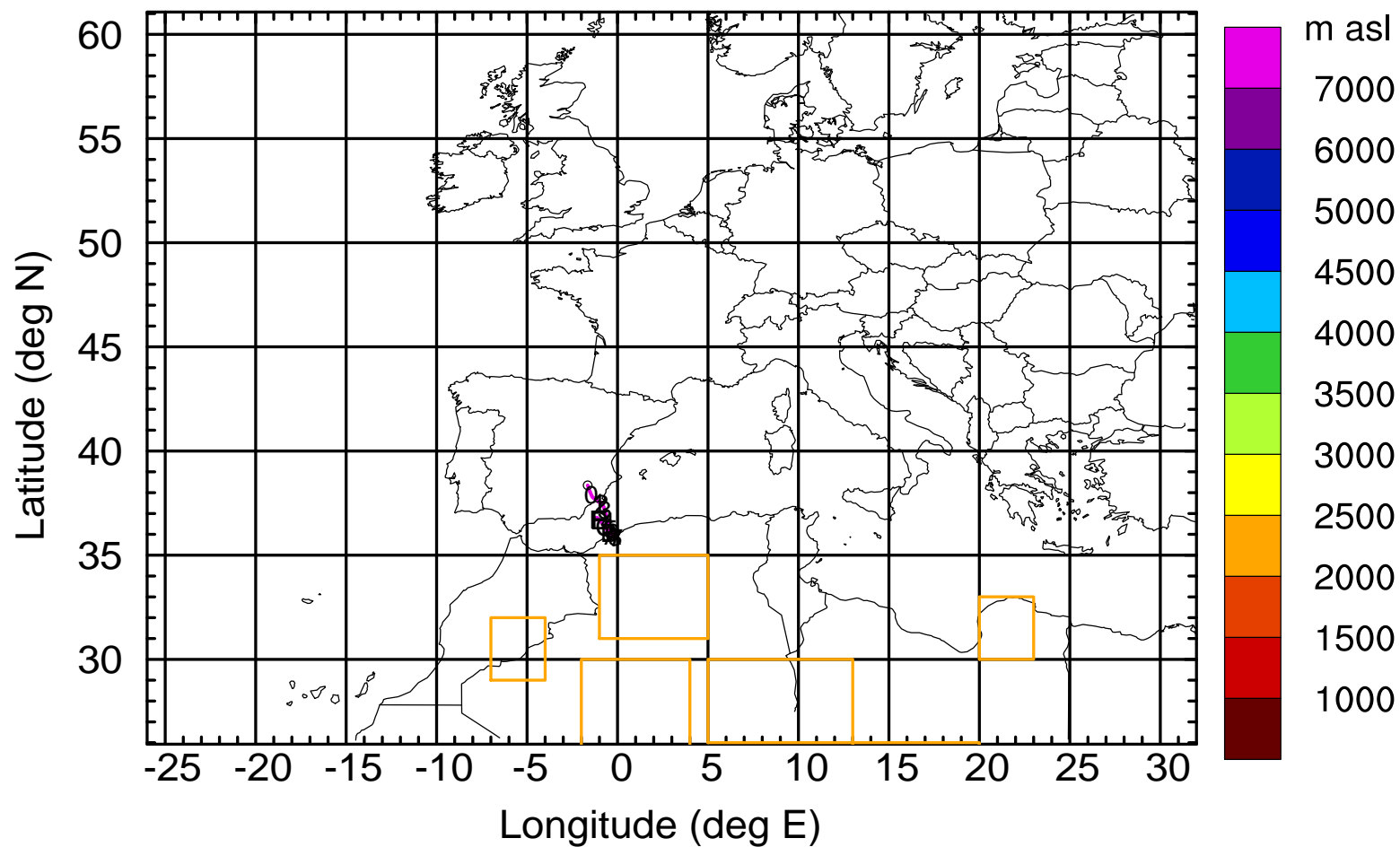
Level #7 of flight 170403b

BWD 20170403/15 -23H = 02/16 UTC



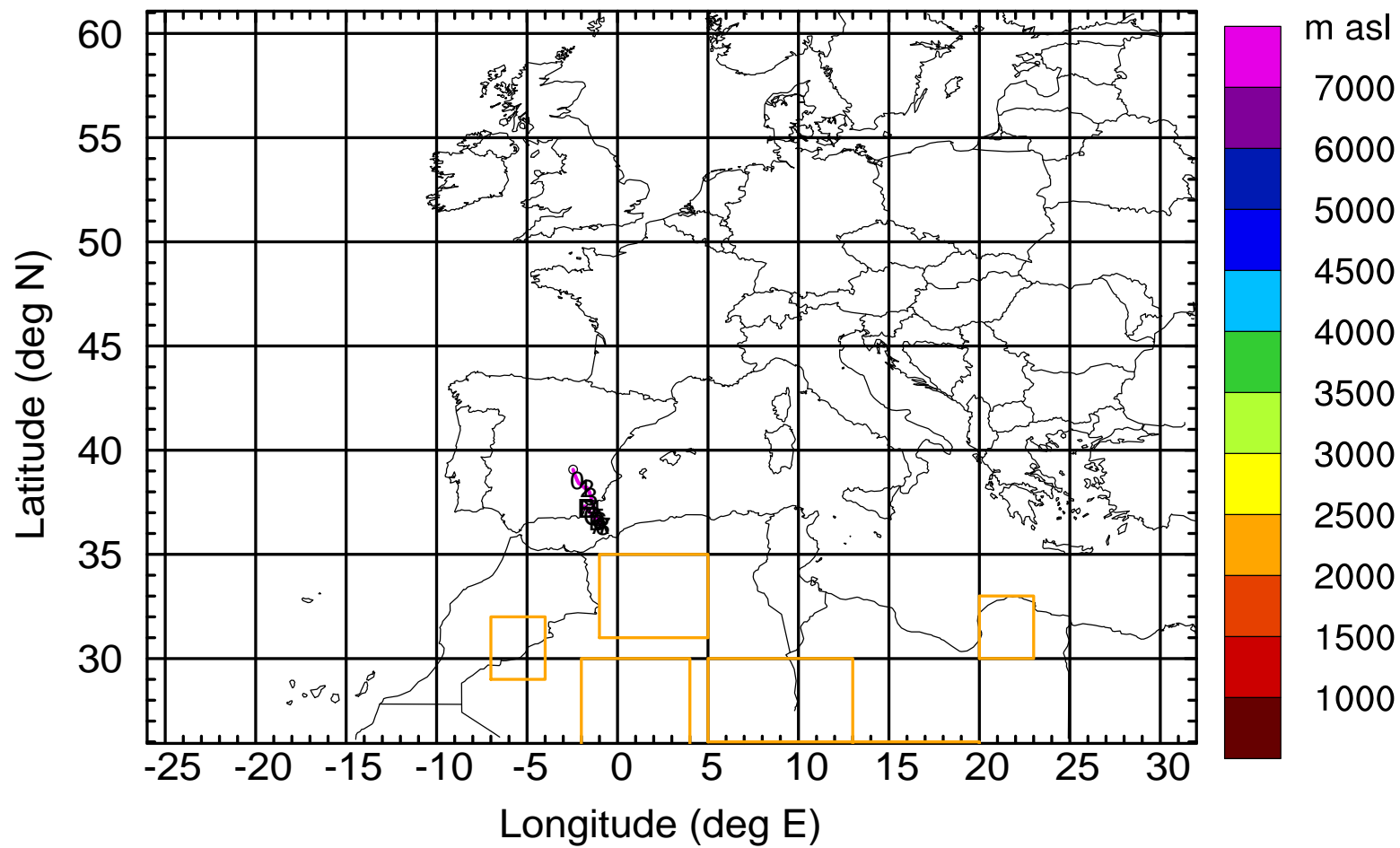
Level #7 of flight 170403b

BWD 20170403/15 -24H = 02/15 UTC



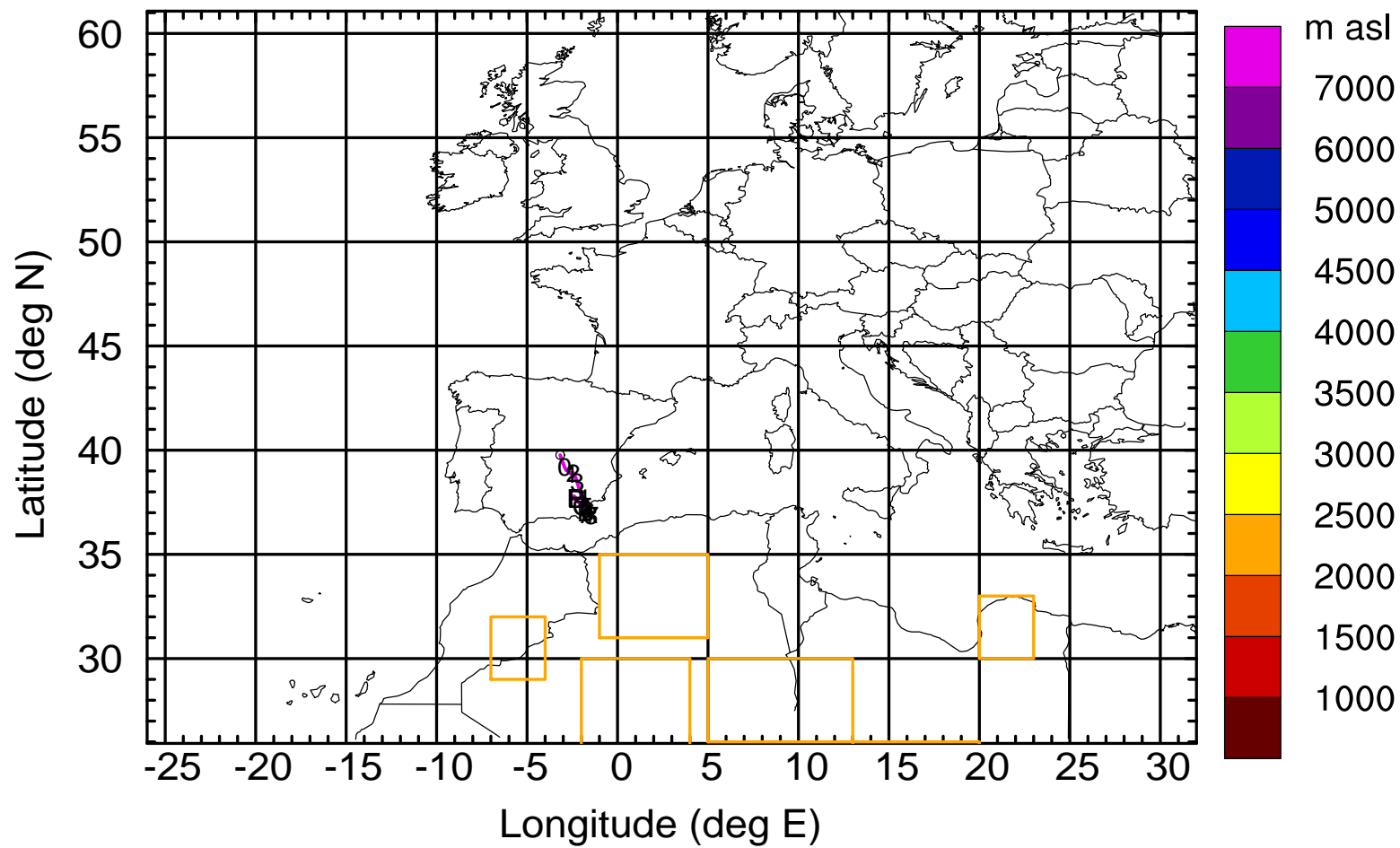
Level #7 of flight 170403b

BWD 20170403/15 -25H = 02/14 UTC



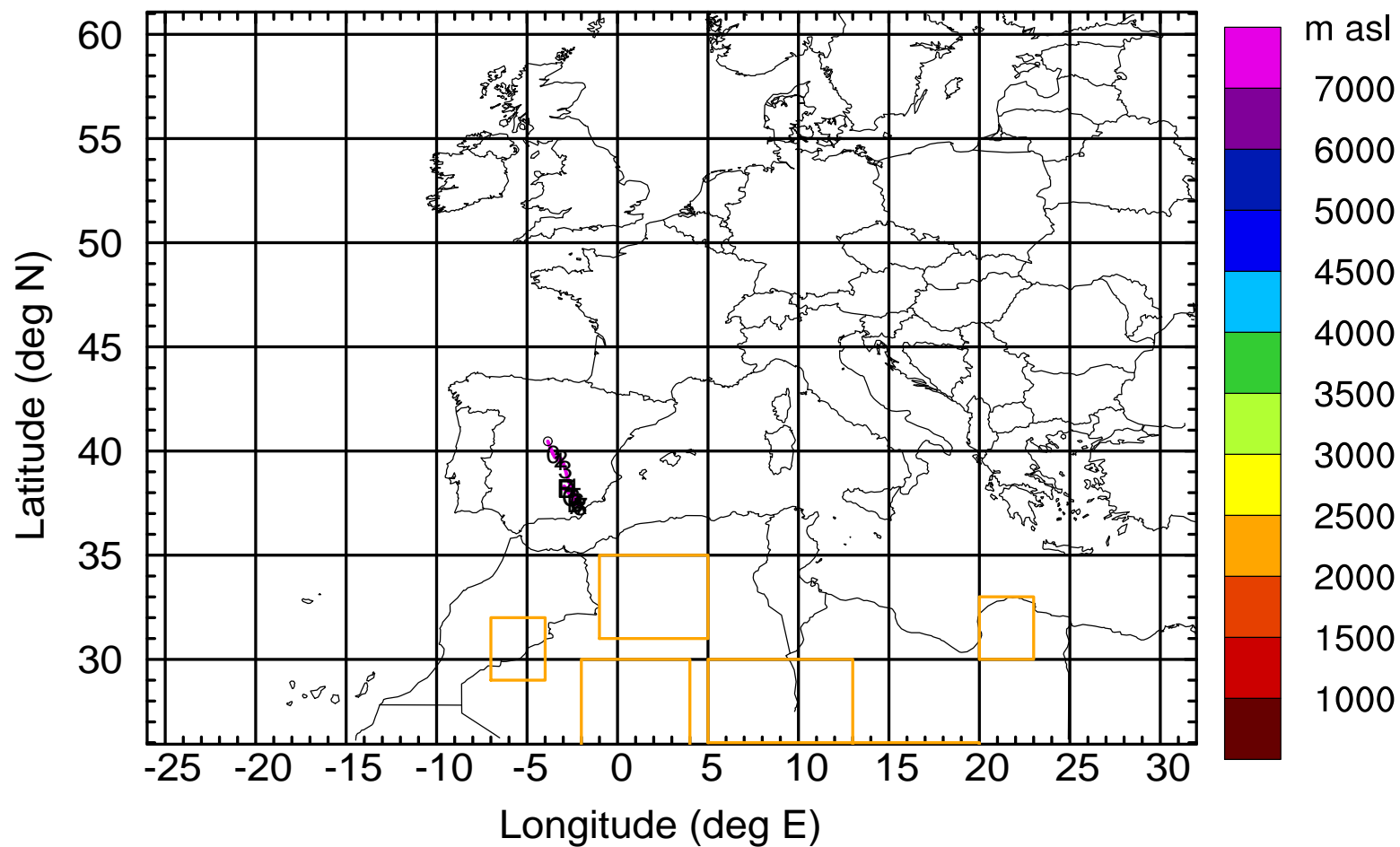
Level #7 of flight 170403b

BWD 20170403/15 -26H = 02/13 UTC



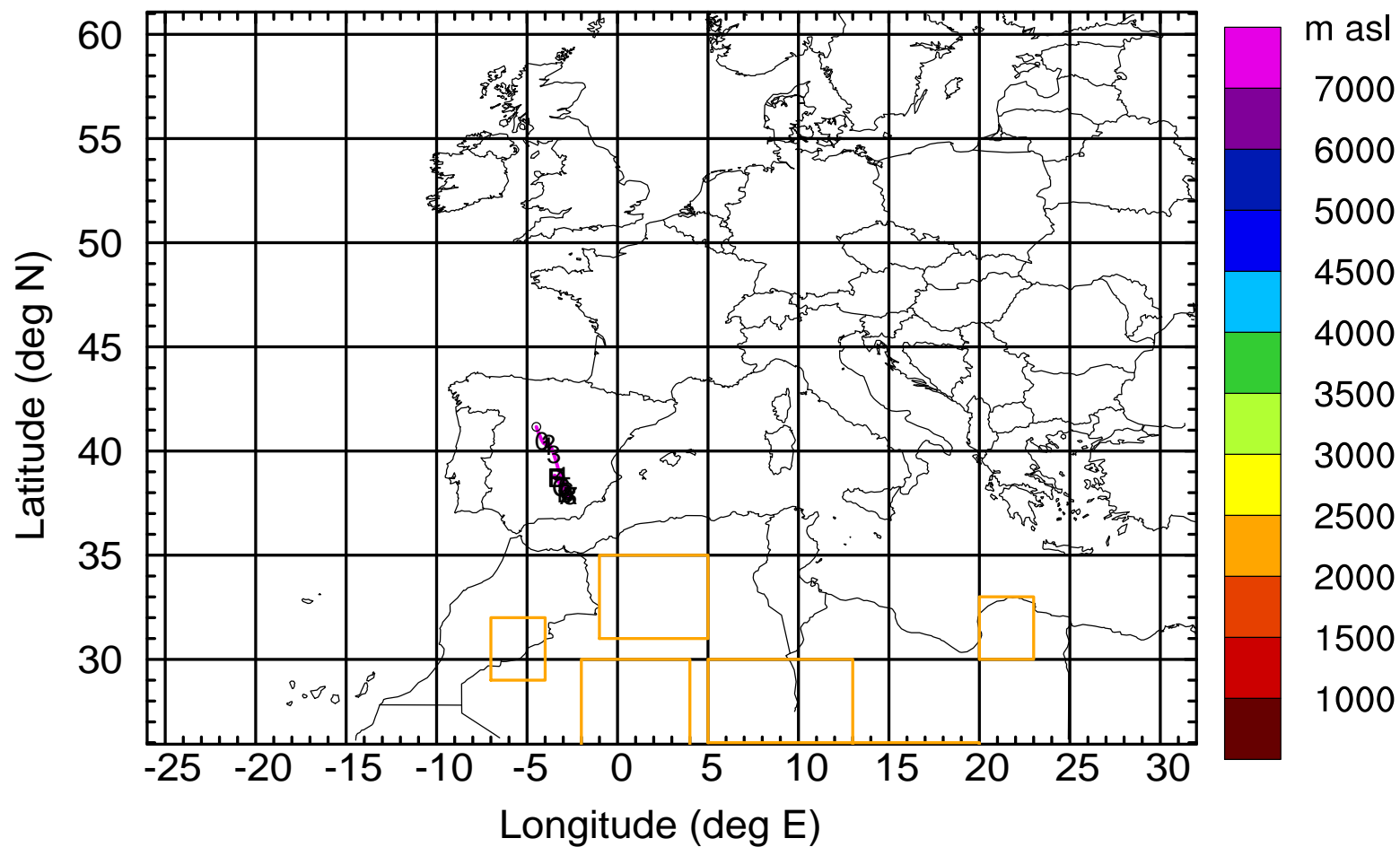
Level #7 of flight 170403b

BWD 20170403/15 -27H = 02/12 UTC



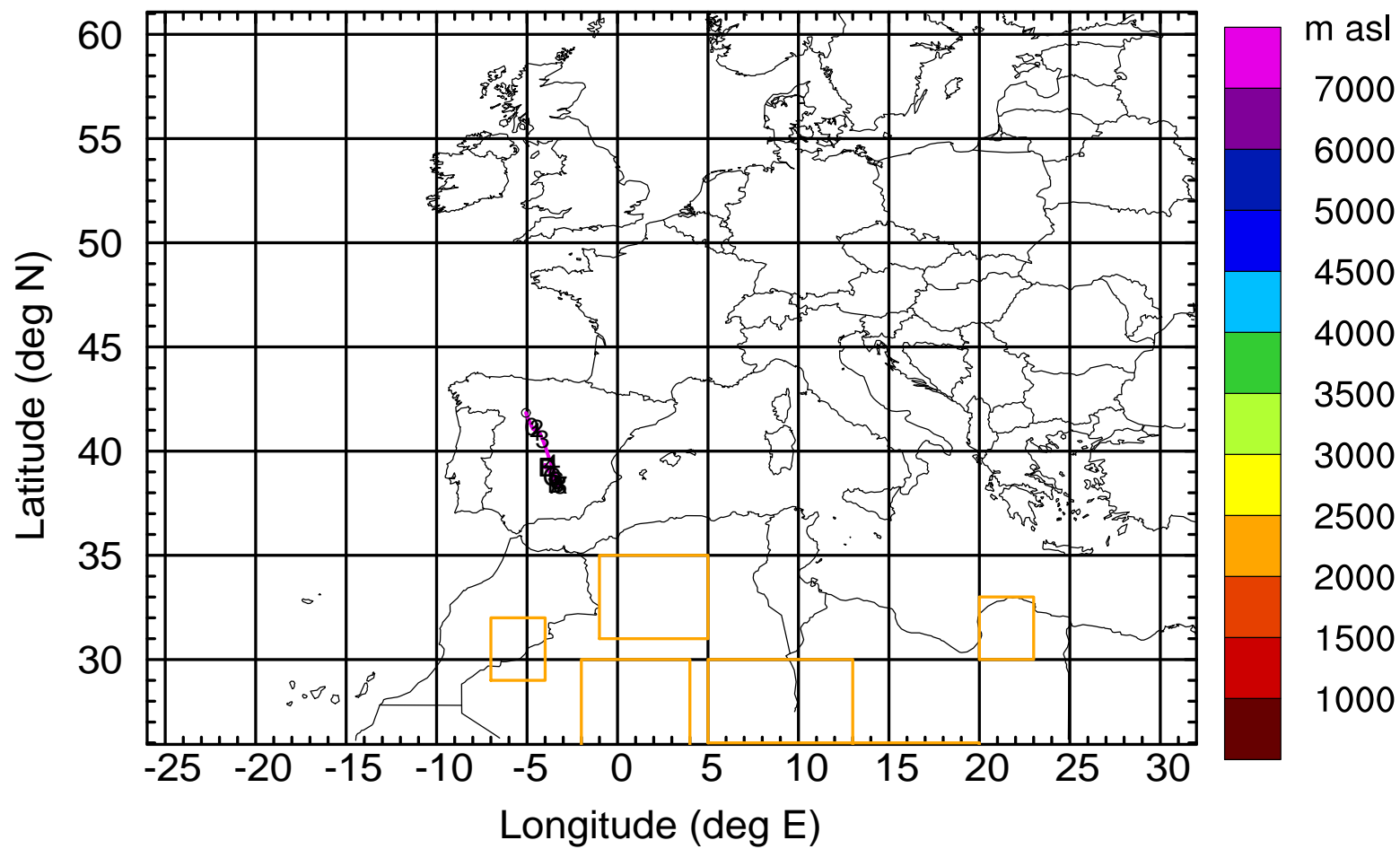
Level #7 of flight 170403b

BWD 20170403/15 -28H = 02/11 UTC



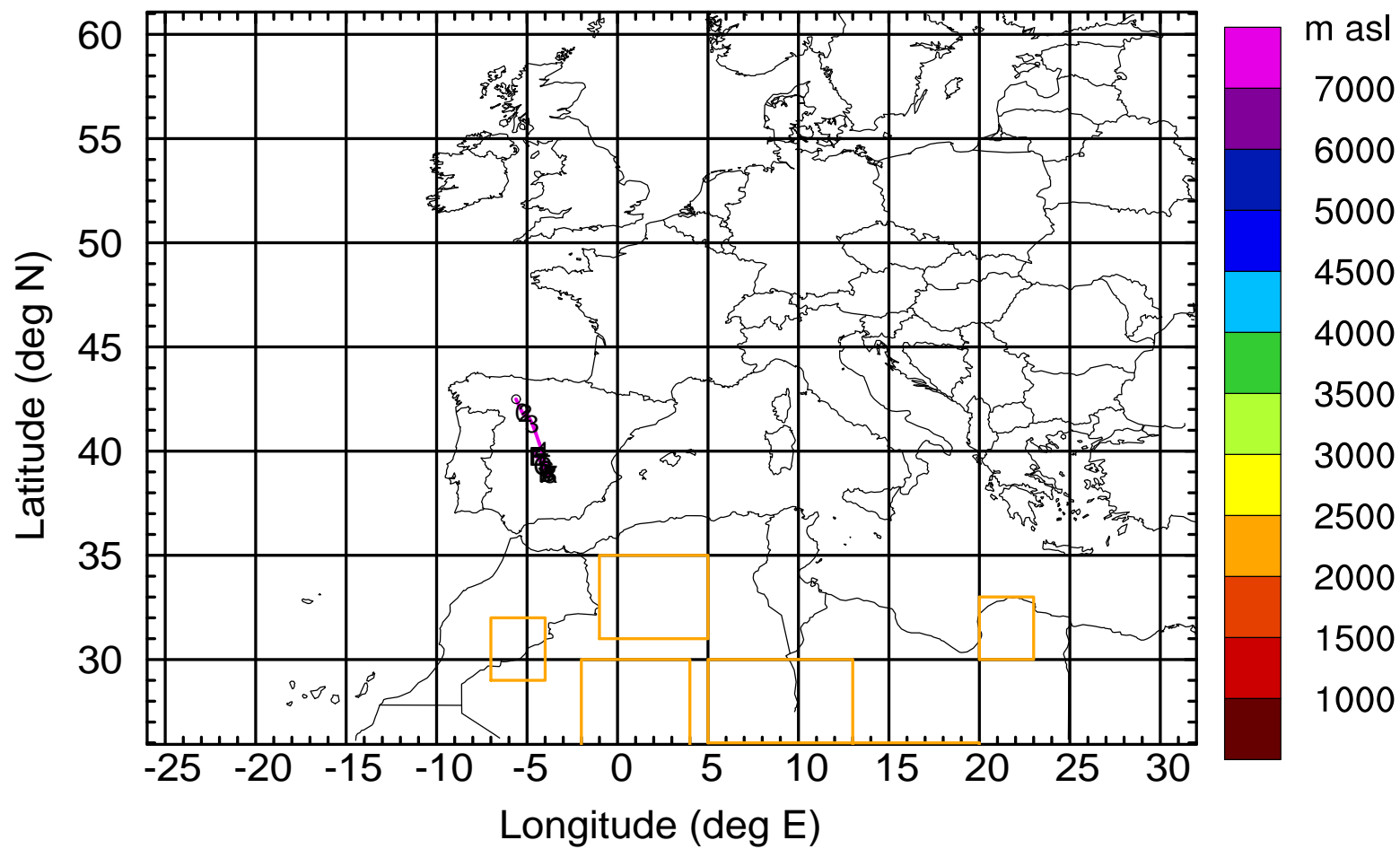
Level #7 of flight 170403b

BWD 20170403/15 -29H = 02/10 UTC



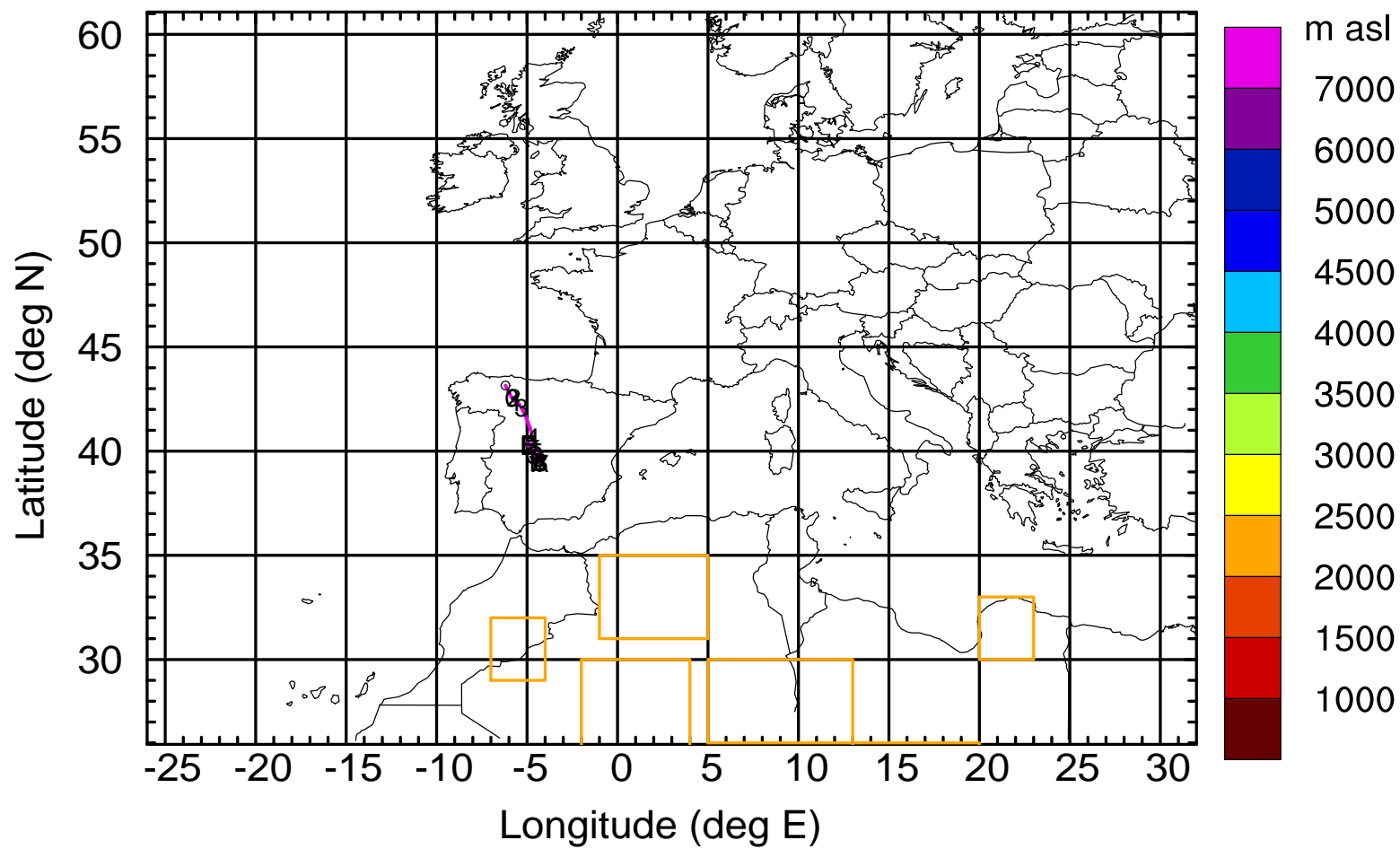
Level #7 of flight 170403b

BWD 20170403/15 -30H = 02/09 UTC



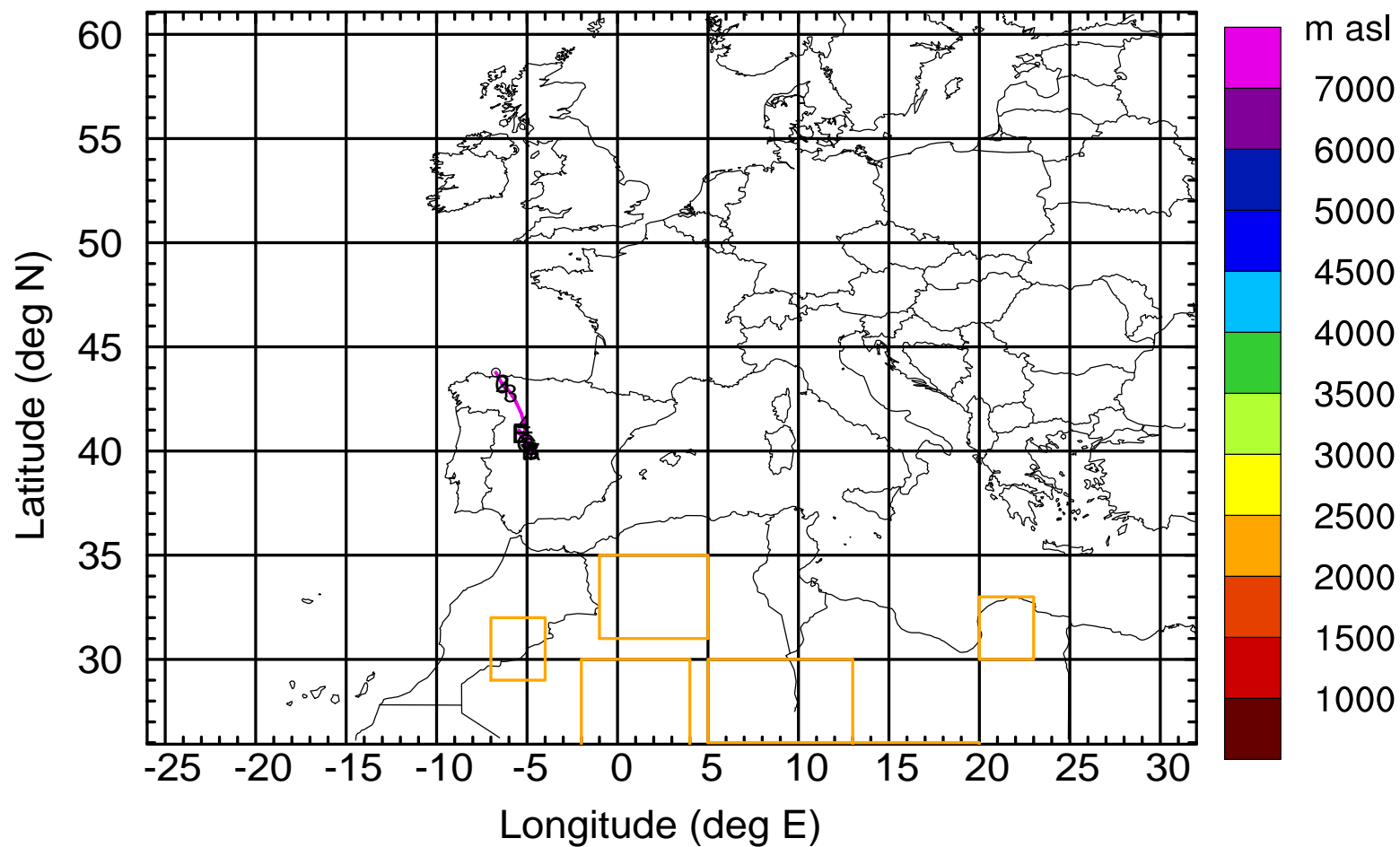
Level #7 of flight 170403b

BWD 20170403/15 -31H = 02/08 UTC



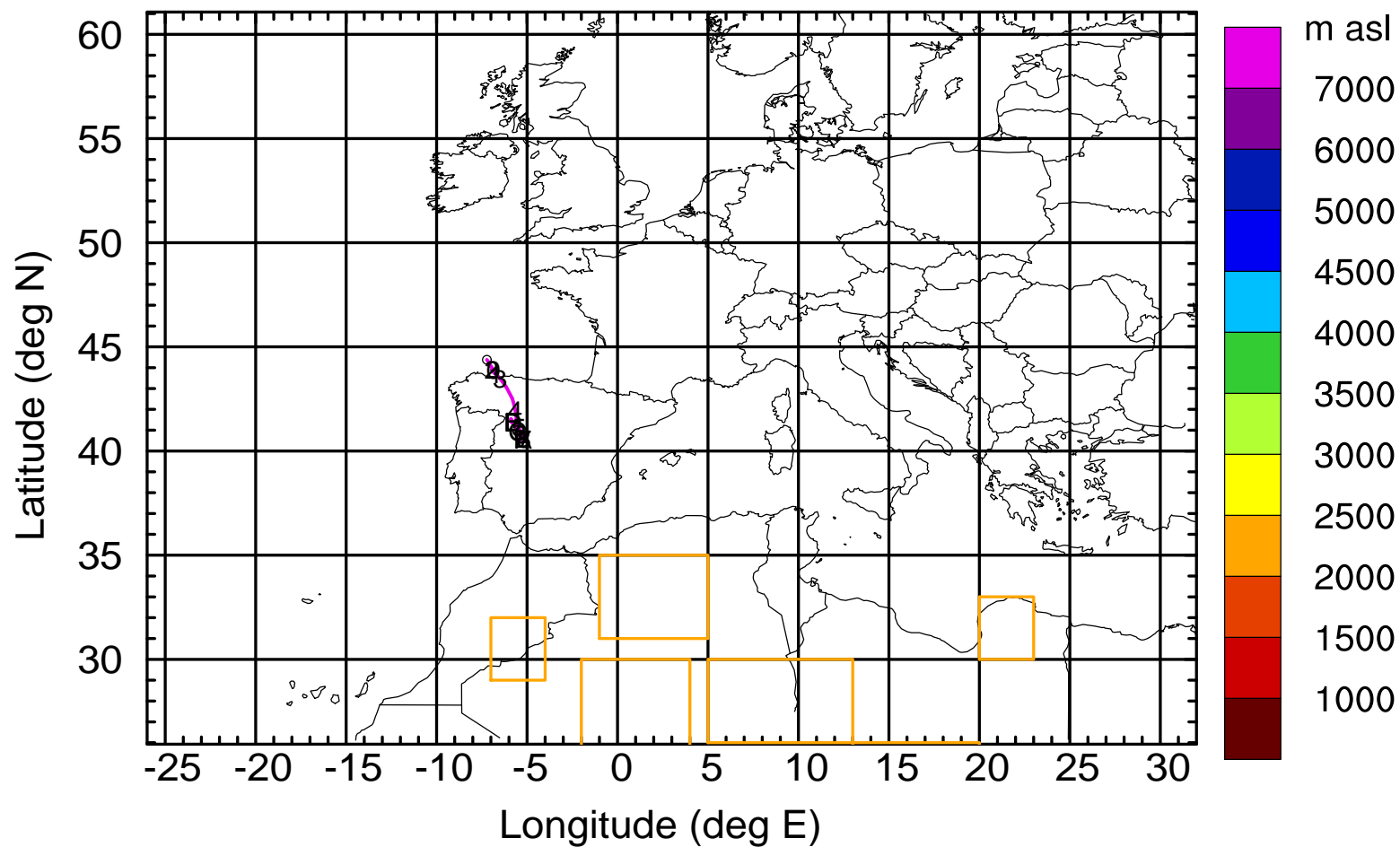
Level #7 of flight 170403b

BWD 20170403/15 -32H = 02/07 UTC



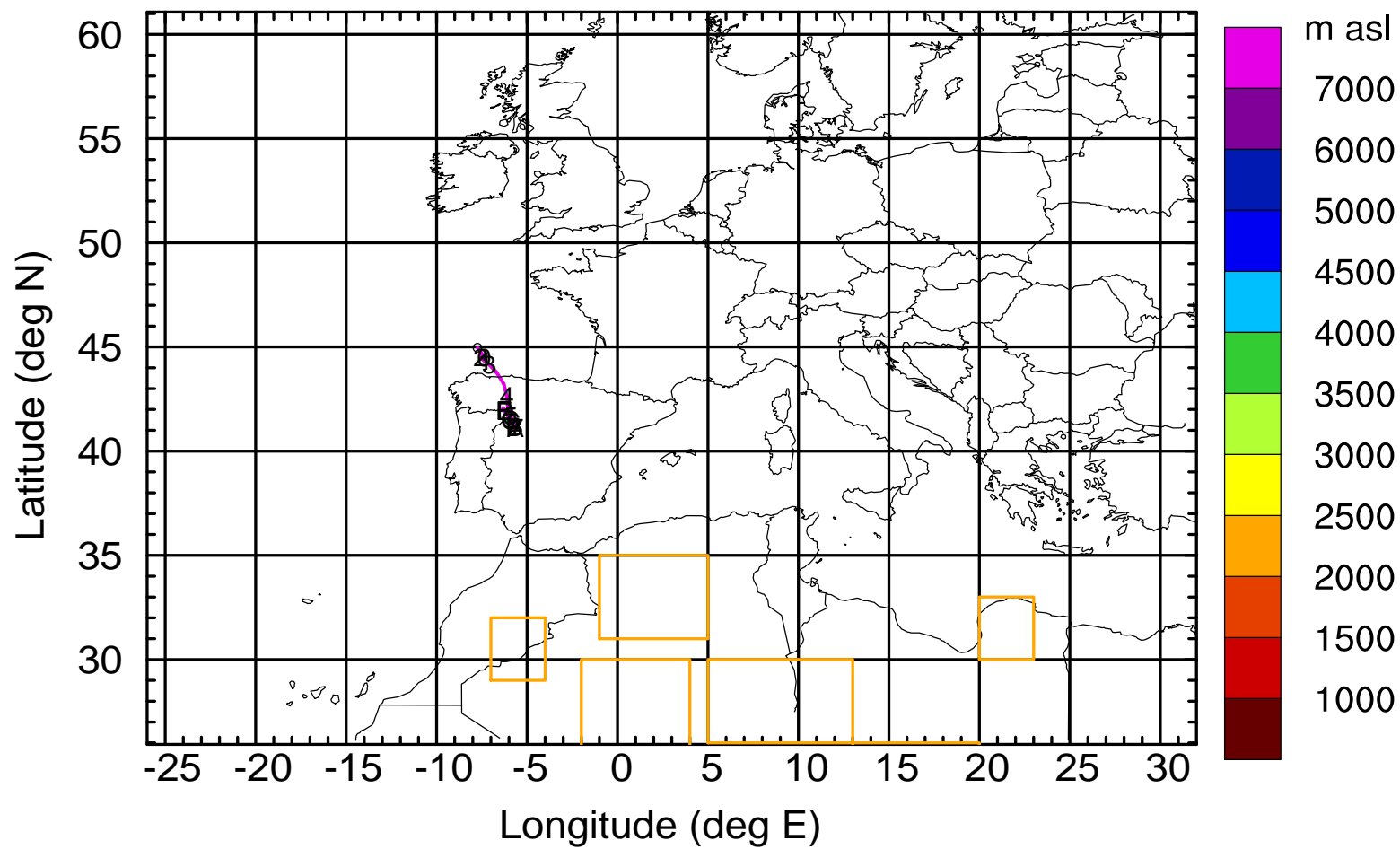
Level #7 of flight 170403b

BWD 20170403/15 -33H = 02/06 UTC



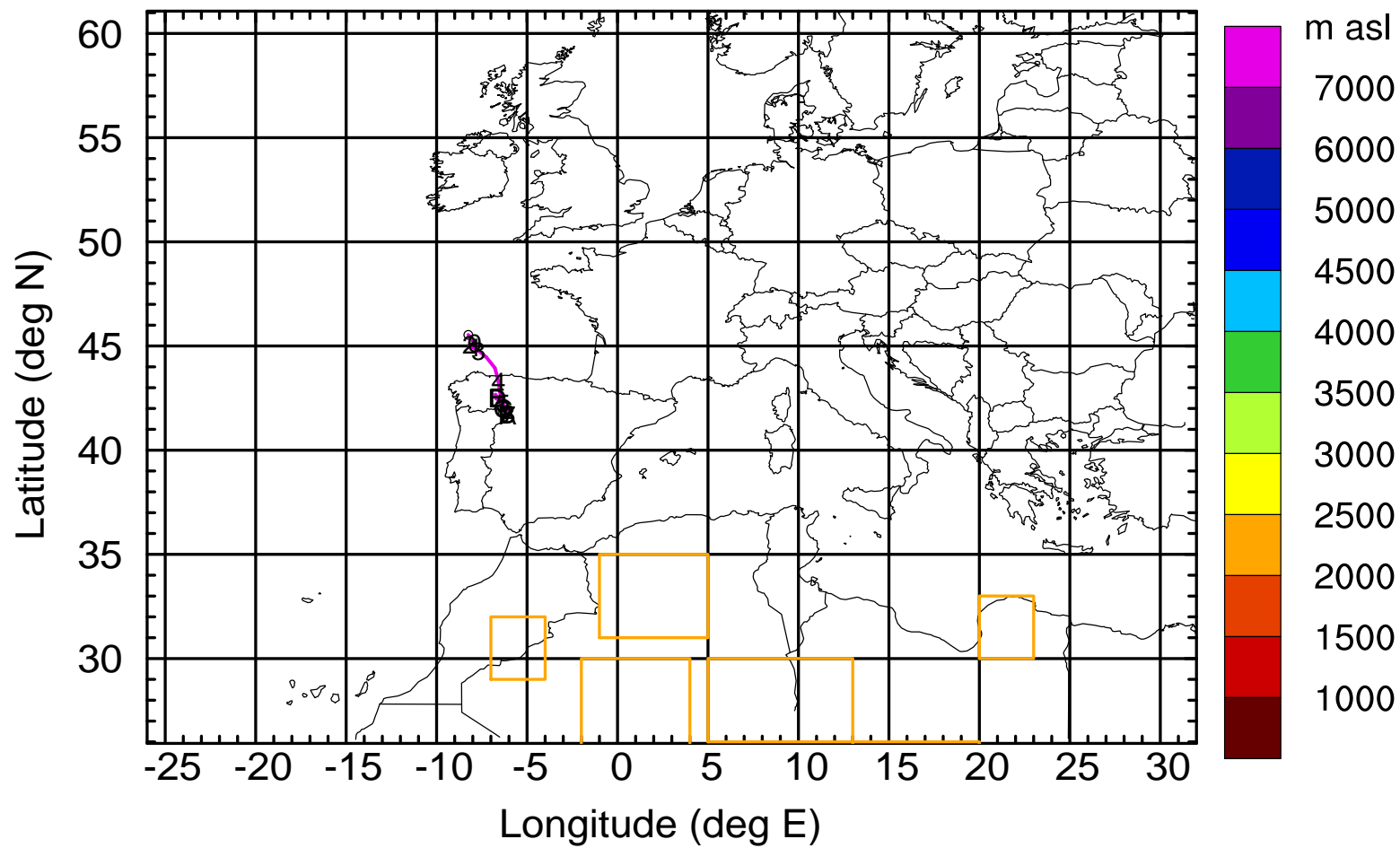
Level #7 of flight 170403b

BWD 20170403/15 -34H = 02/05 UTC



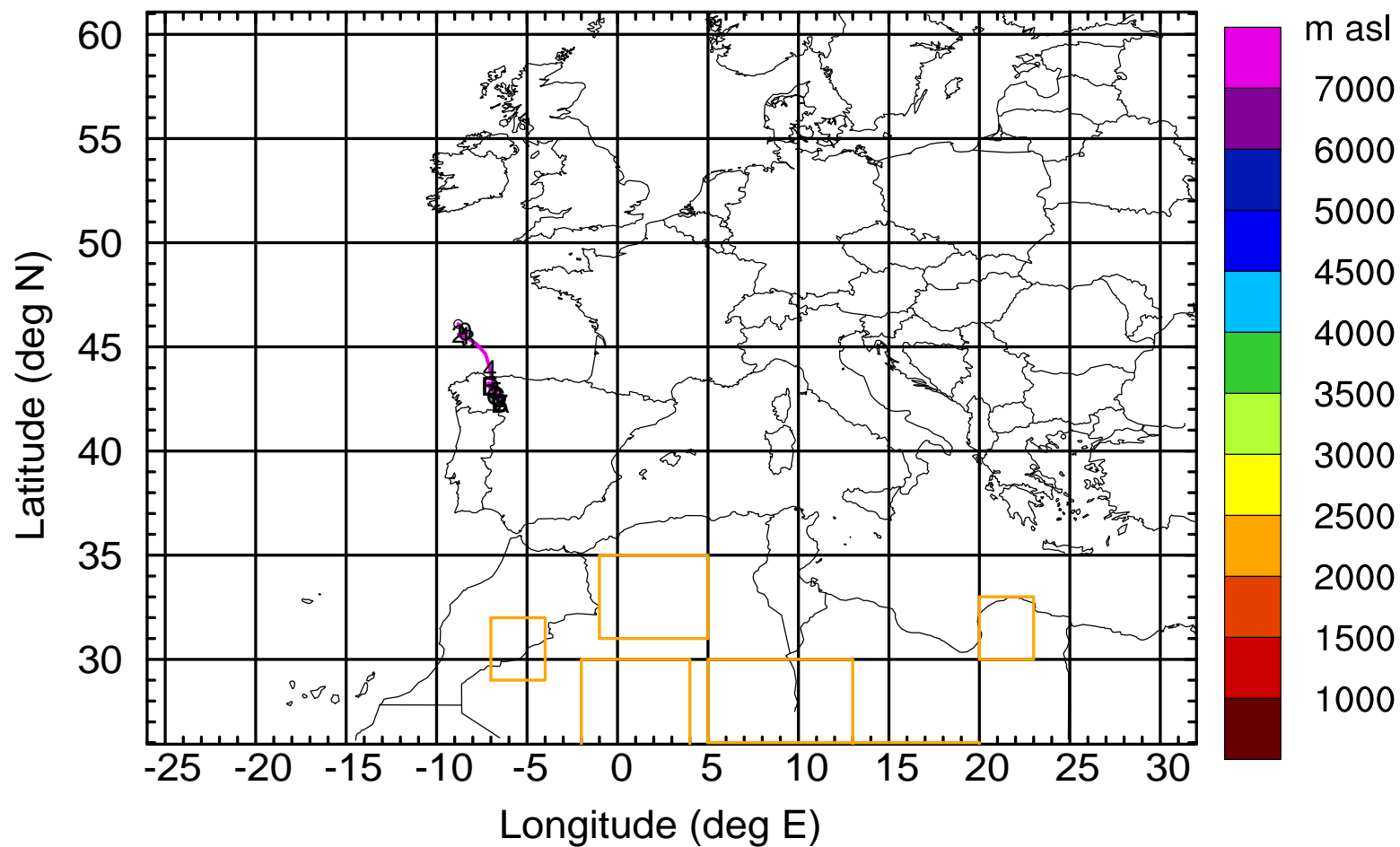
Level #7 of flight 170403b

BWD 20170403/15 -35H = 02/04 UTC



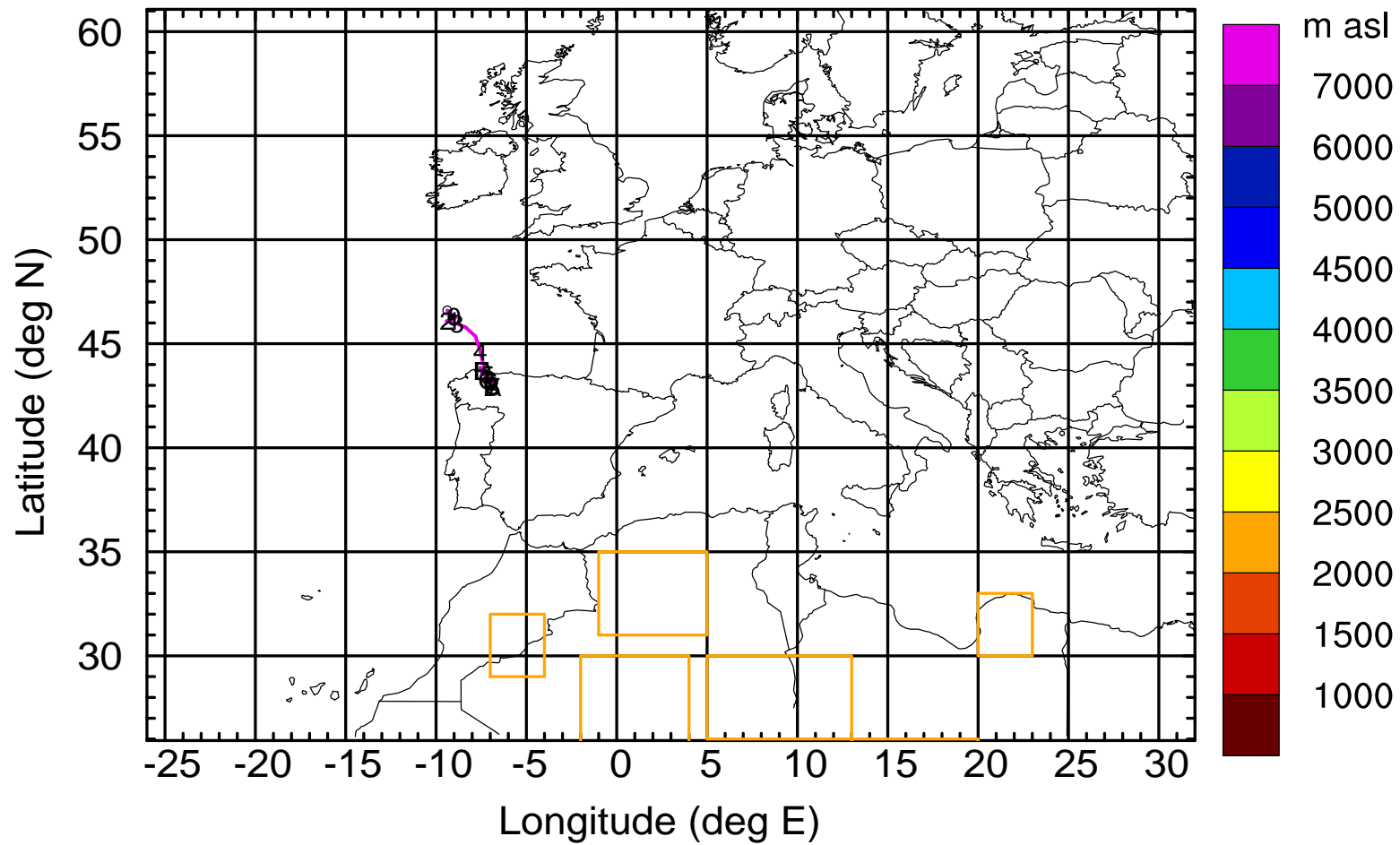
Level #7 of flight 170403b

BWD 20170403/15 -36H = 02/03 UTC



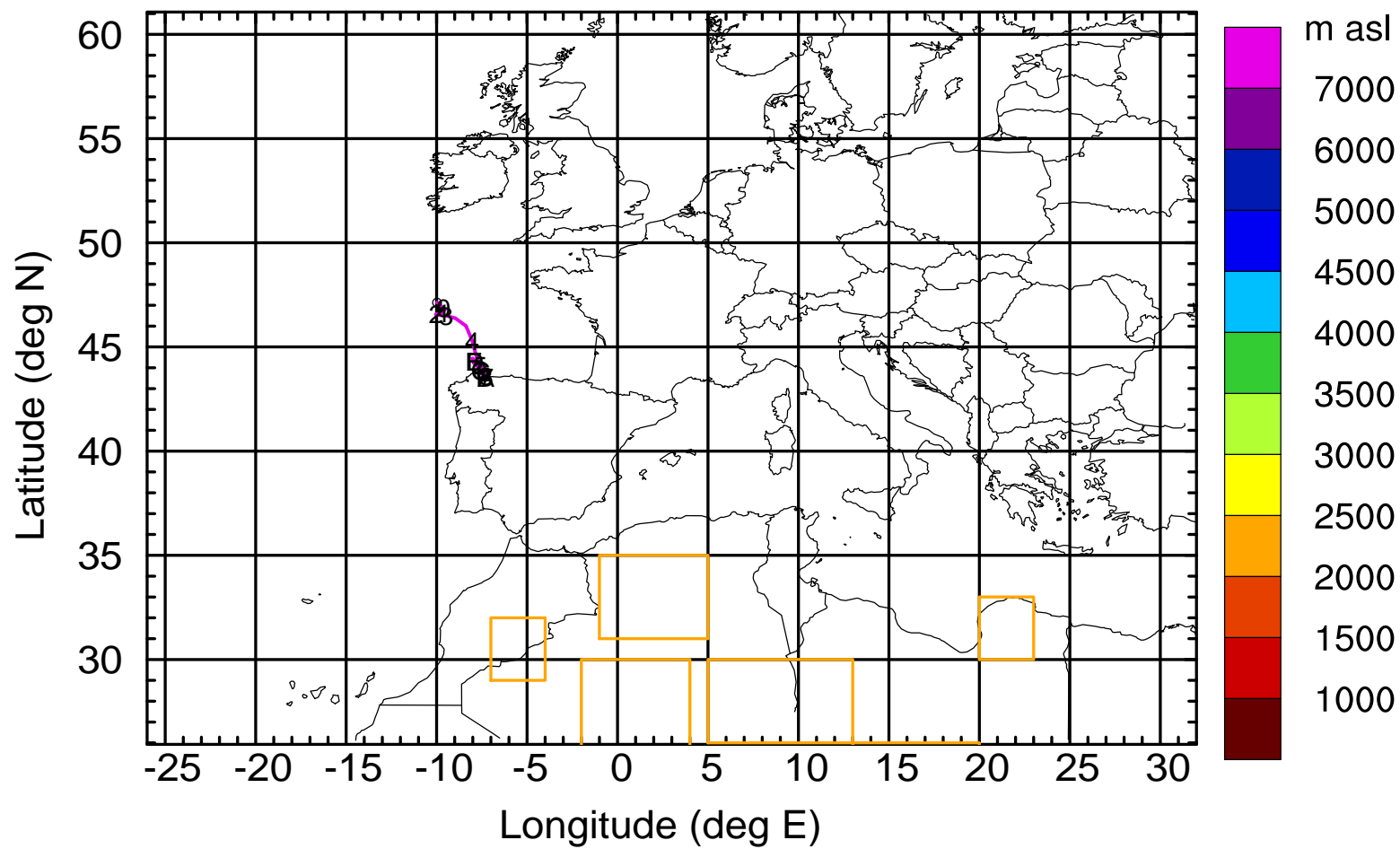
Level #7 of flight 170403b

BWD 20170403/15 -37H = 02/02 UTC



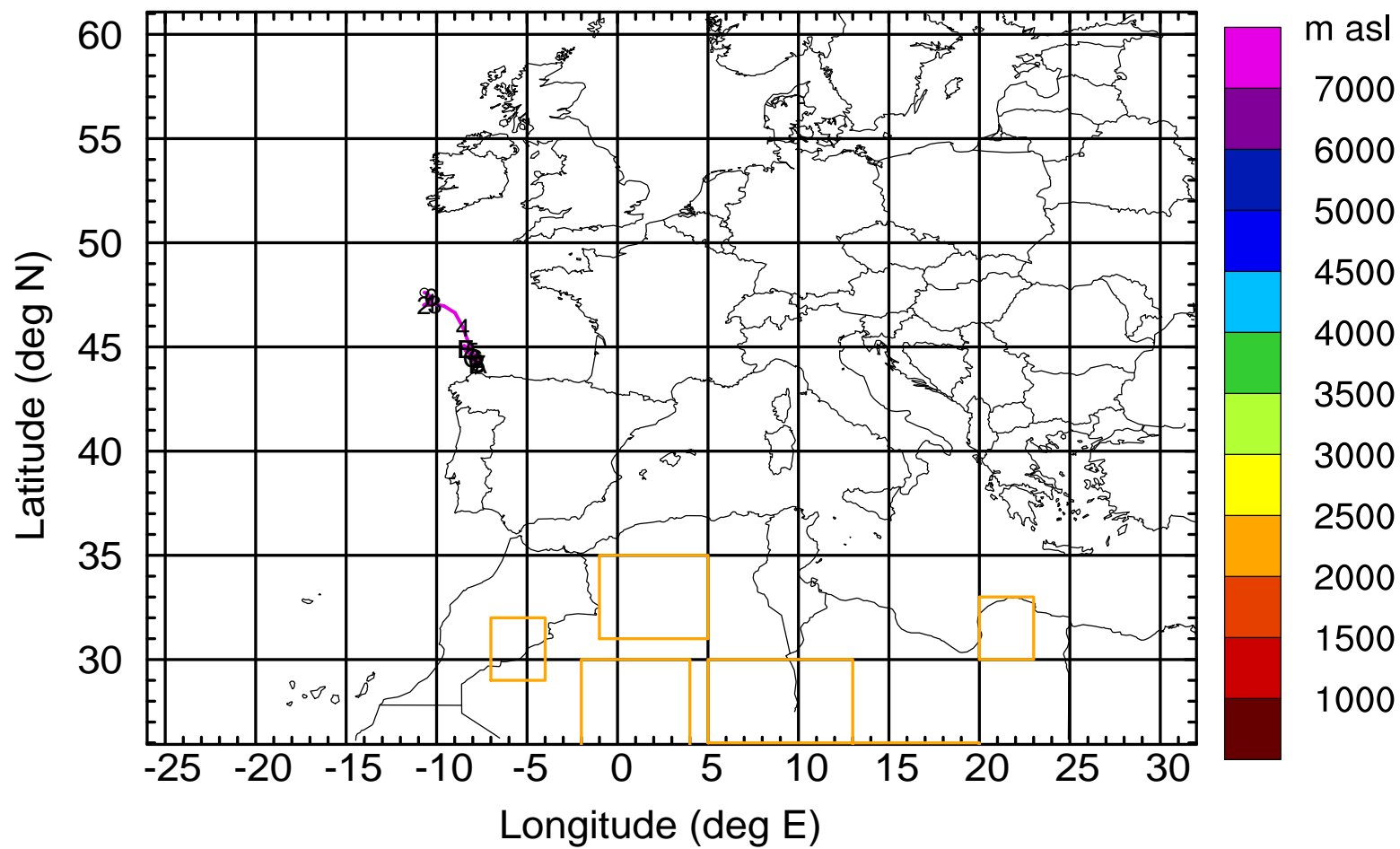
Level #7 of flight 170403b

BWD 20170403/15 -38H = 02/01 UTC



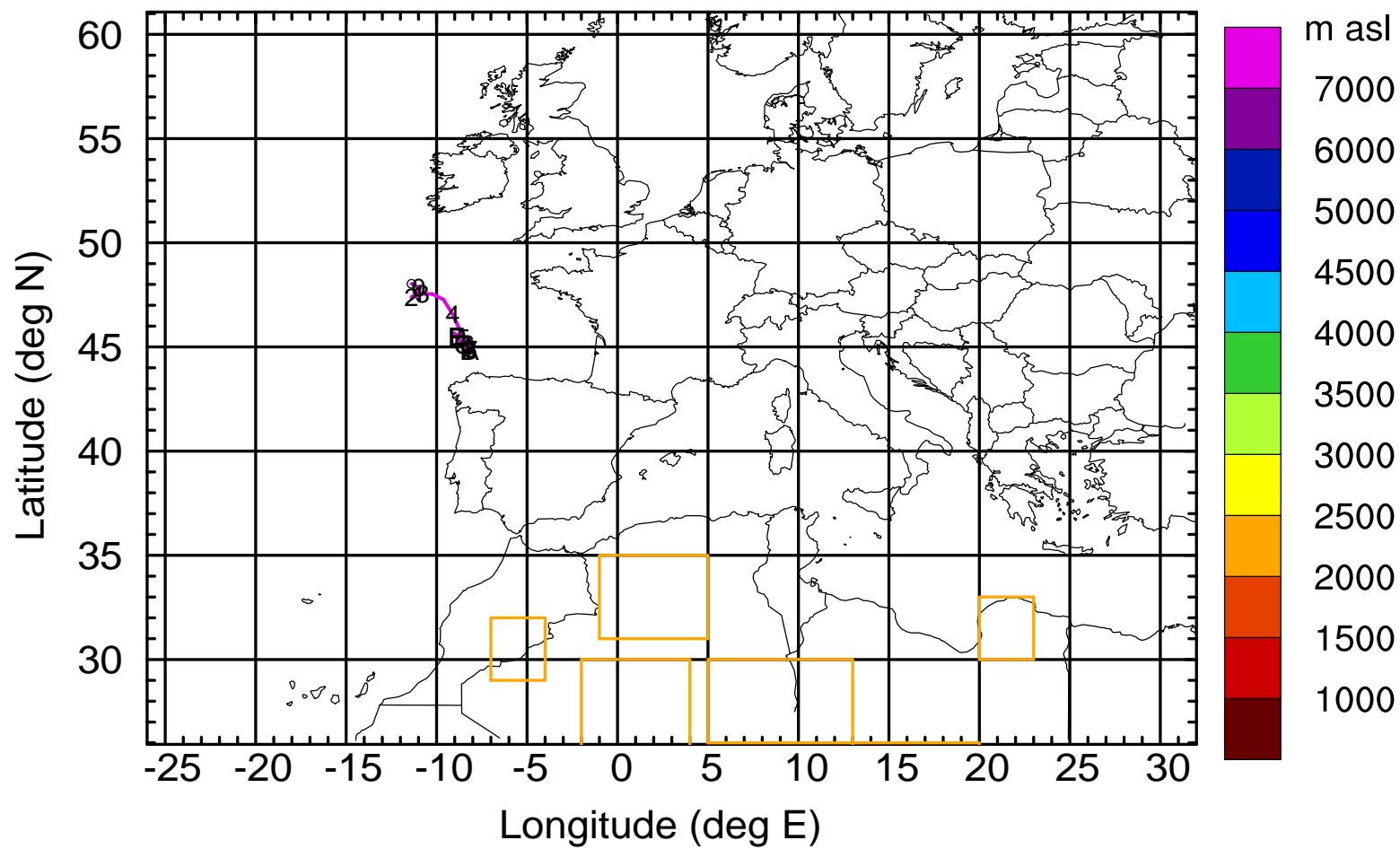
Level #7 of flight 170403b

BWD 20170403/15 -39H = 02/00 UTC



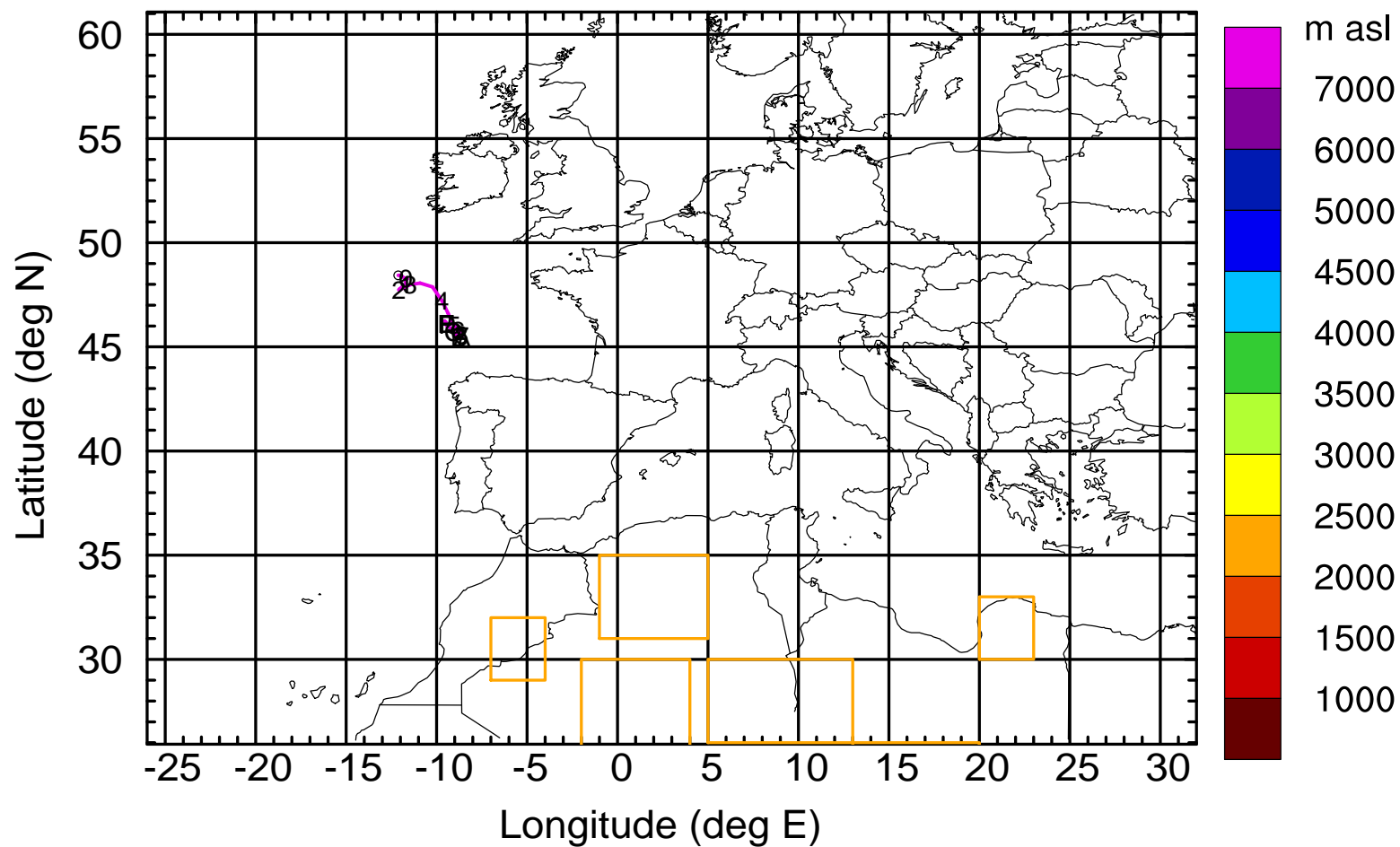
Level #7 of flight 170403b

BWD 20170403/15 -40H = 01/23 UTC



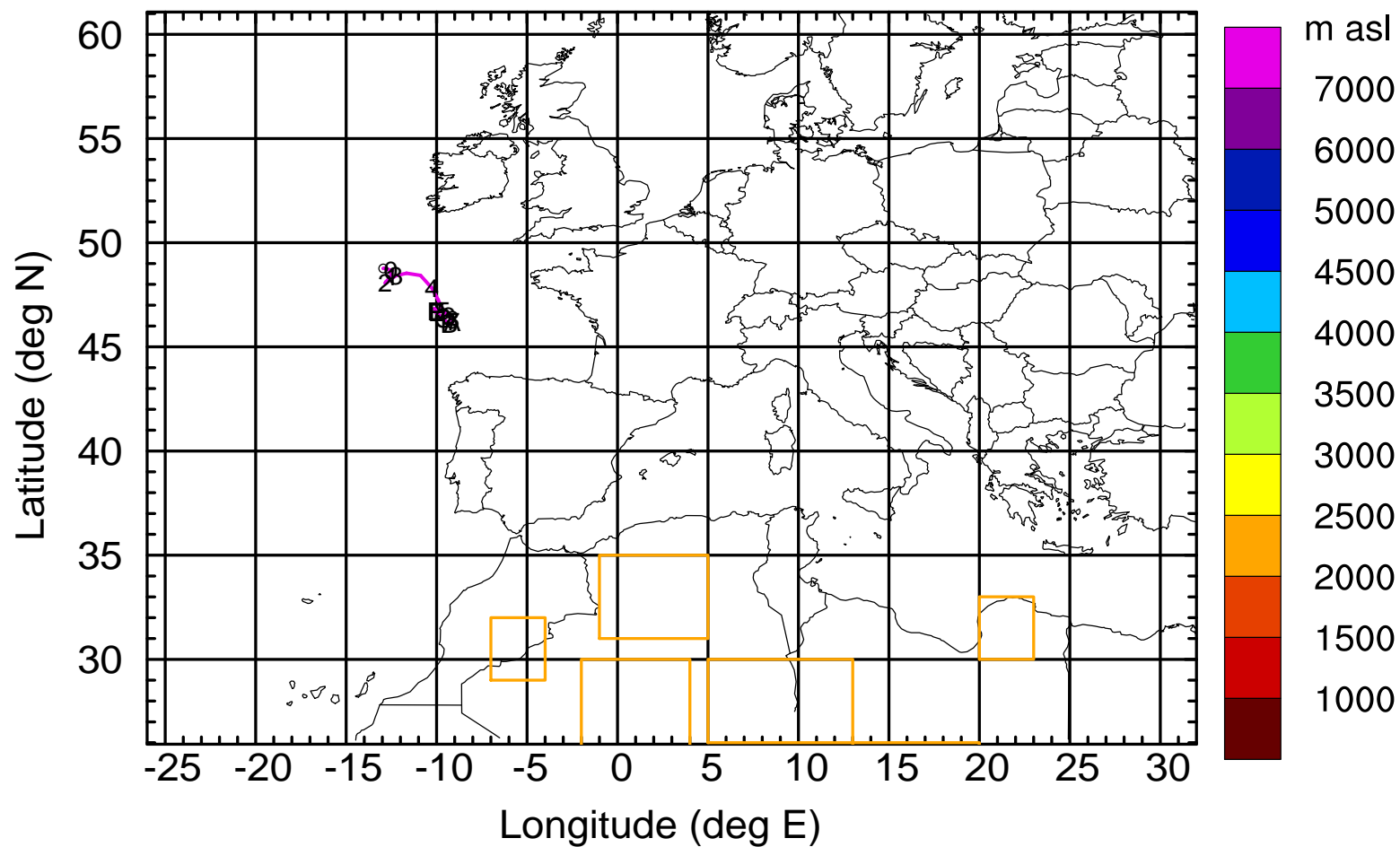
Level #7 of flight 170403b

BWD 20170403/15 -41H = 01/22 UTC



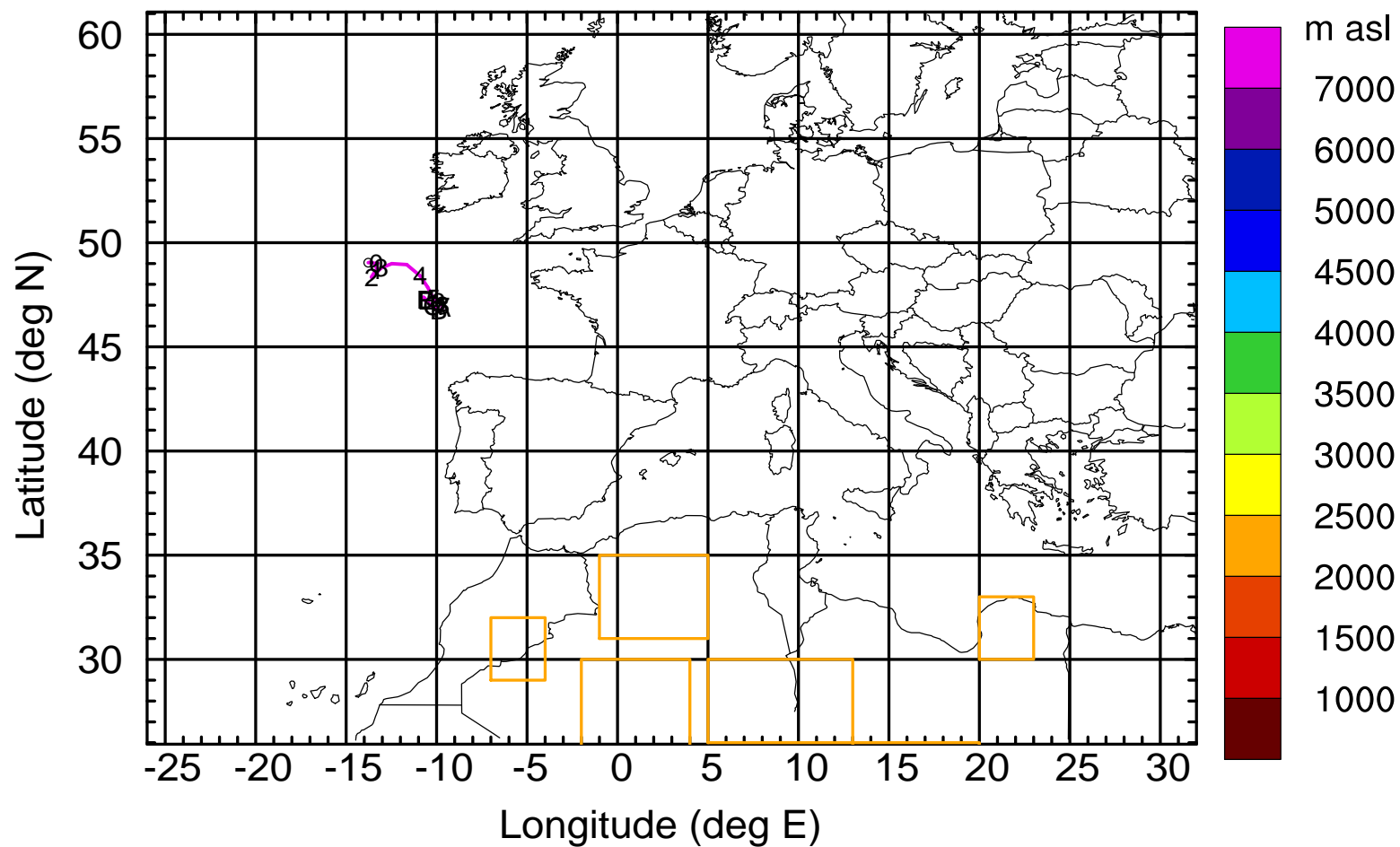
Level #7 of flight 170403b

BWD 20170403/15 -42H = 01/21 UTC



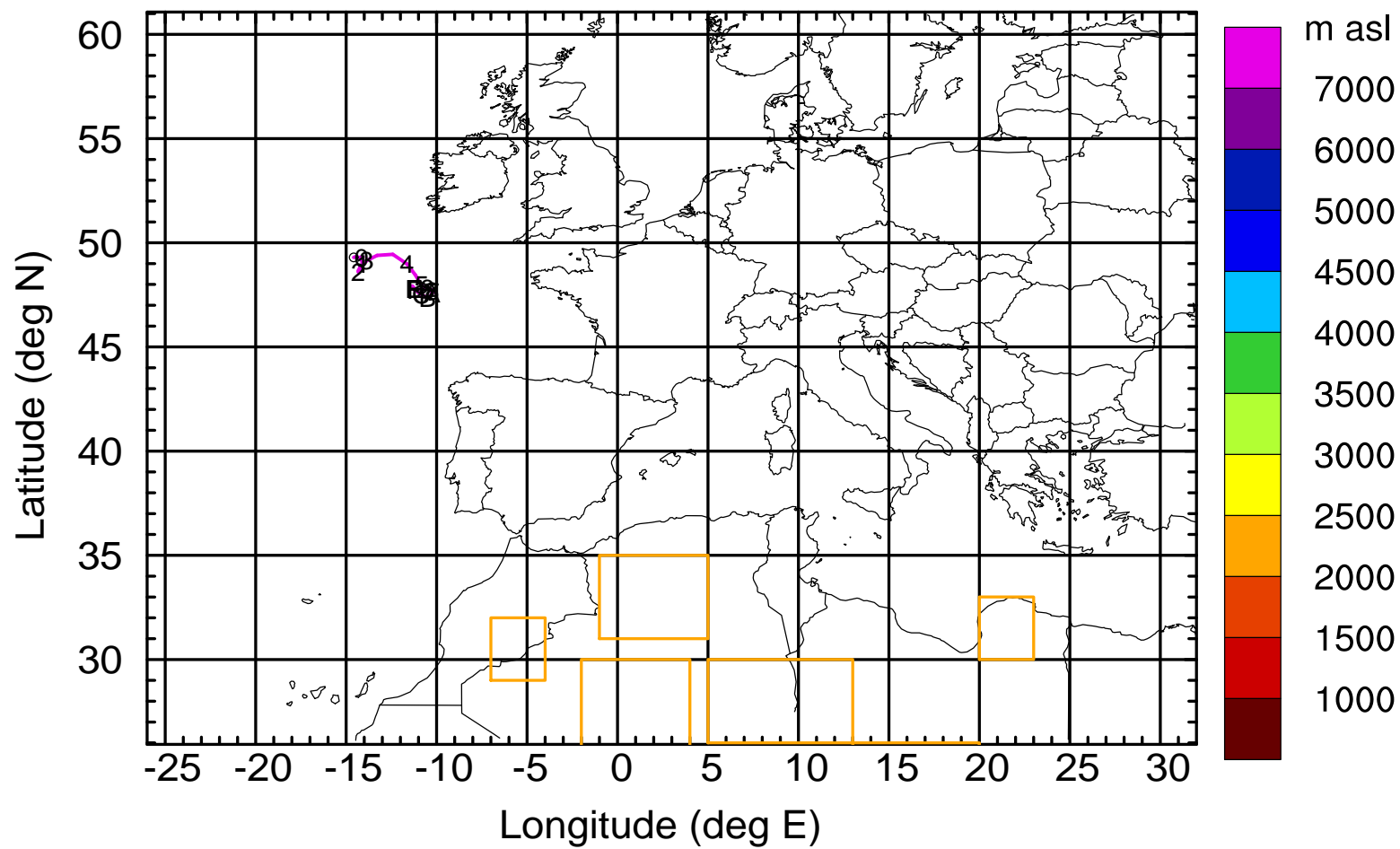
Level #7 of flight 170403b

BWD 20170403/15 -43H = 01/20 UTC



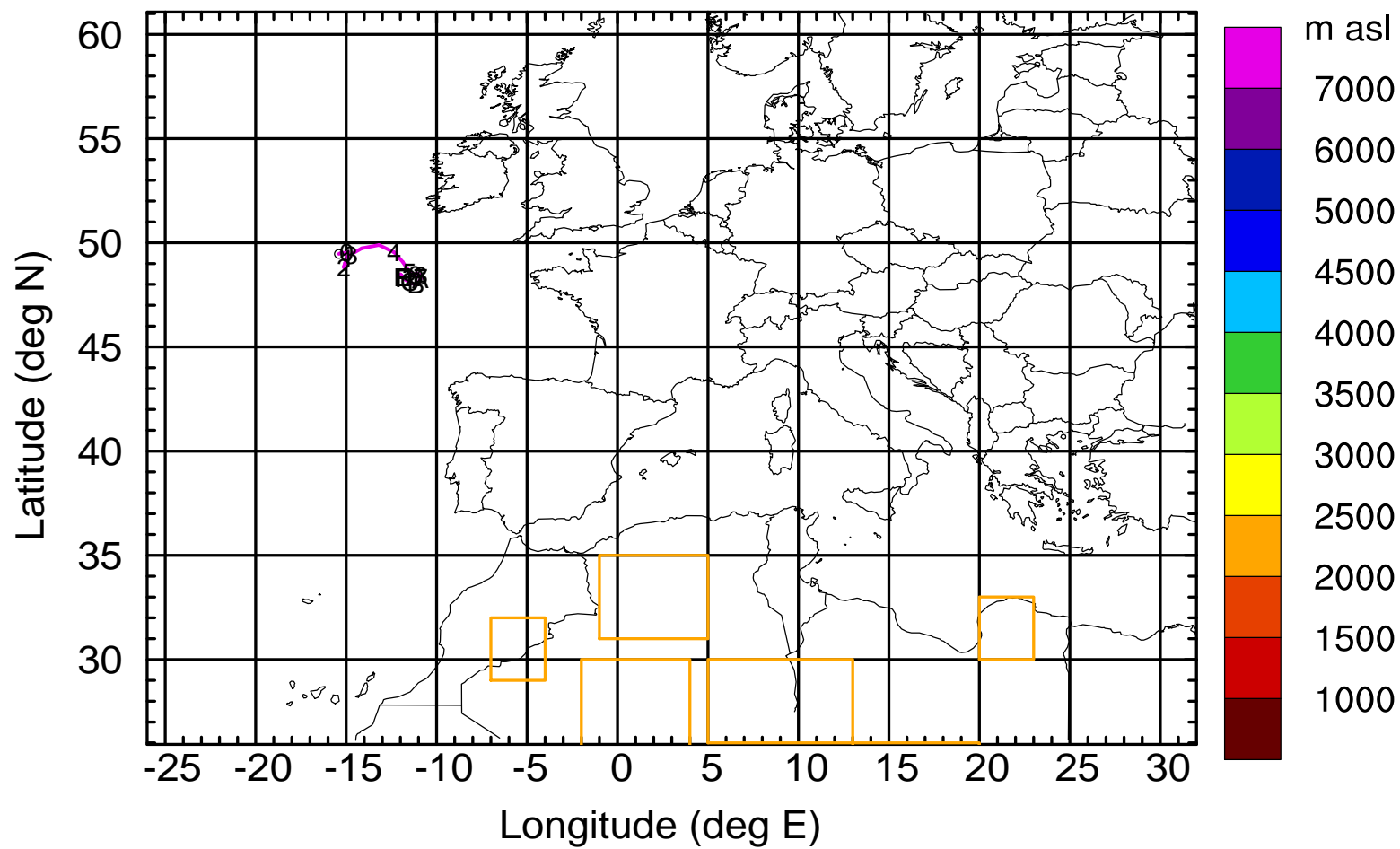
Level #7 of flight 170403b

BWD 20170403/15 -44H = 01/19 UTC



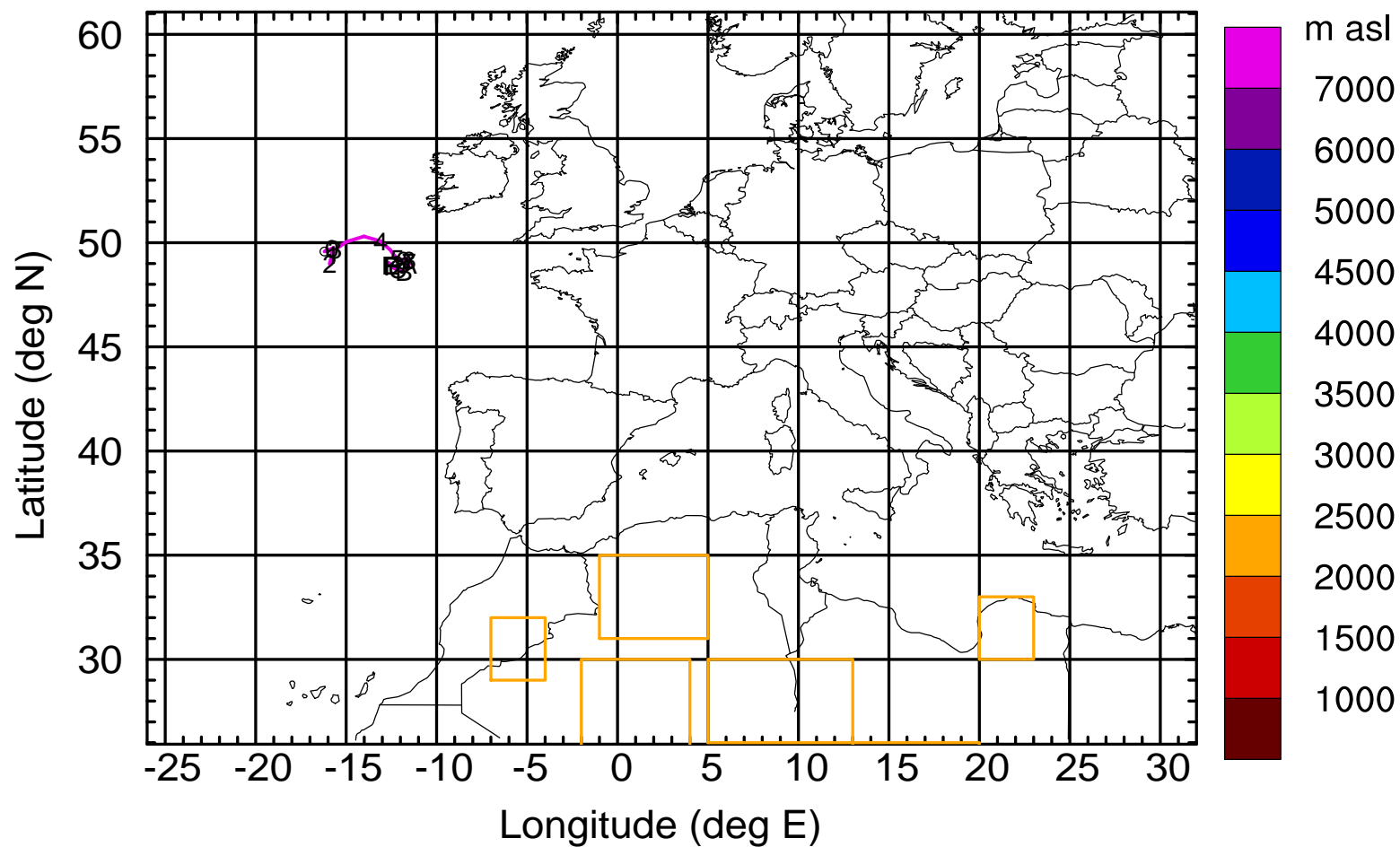
Level #7 of flight 170403b

BWD 20170403/15 -45H = 01/18 UTC



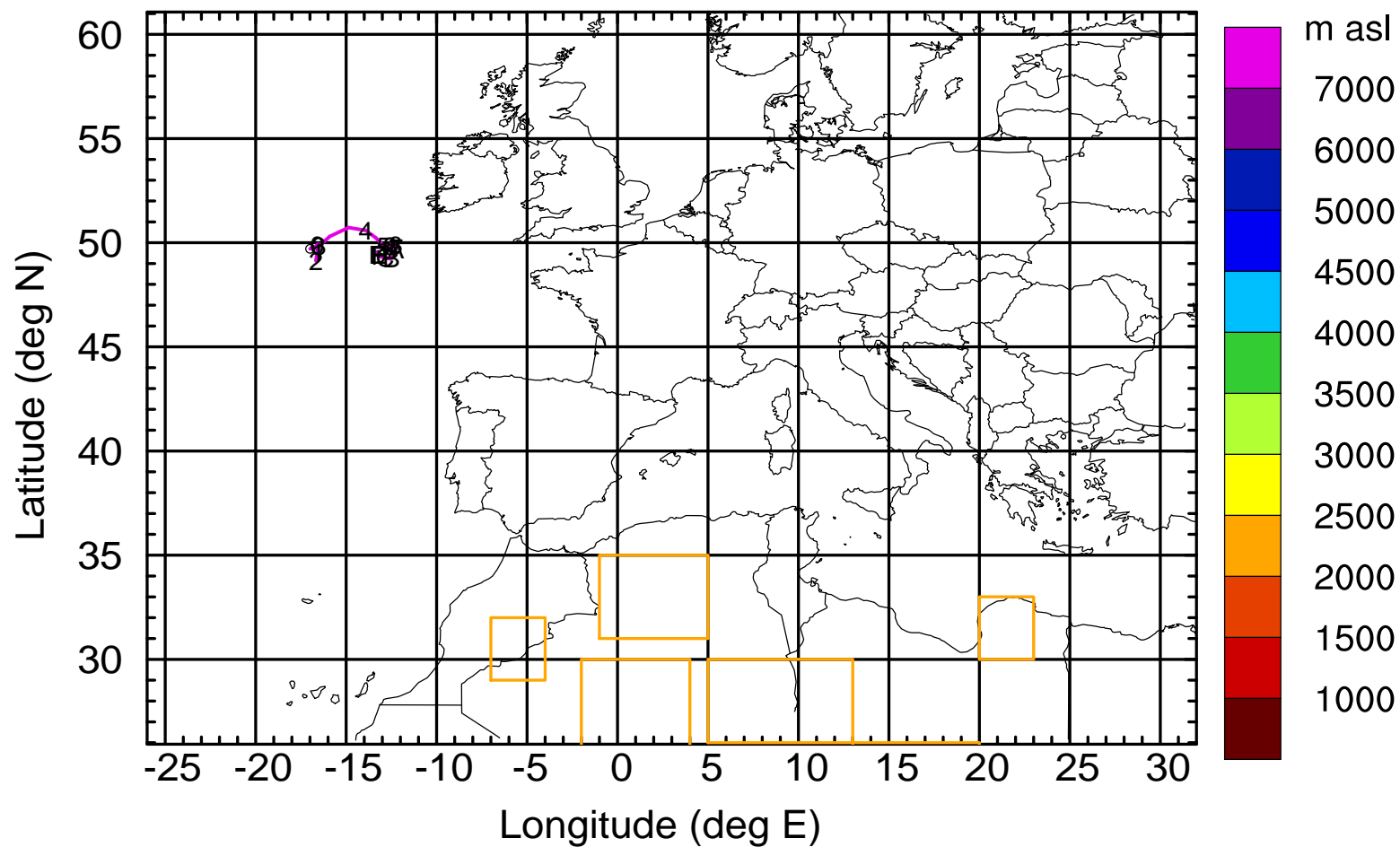
Level #7 of flight 170403b

BWD 20170403/15 -46H = 01/17 UTC



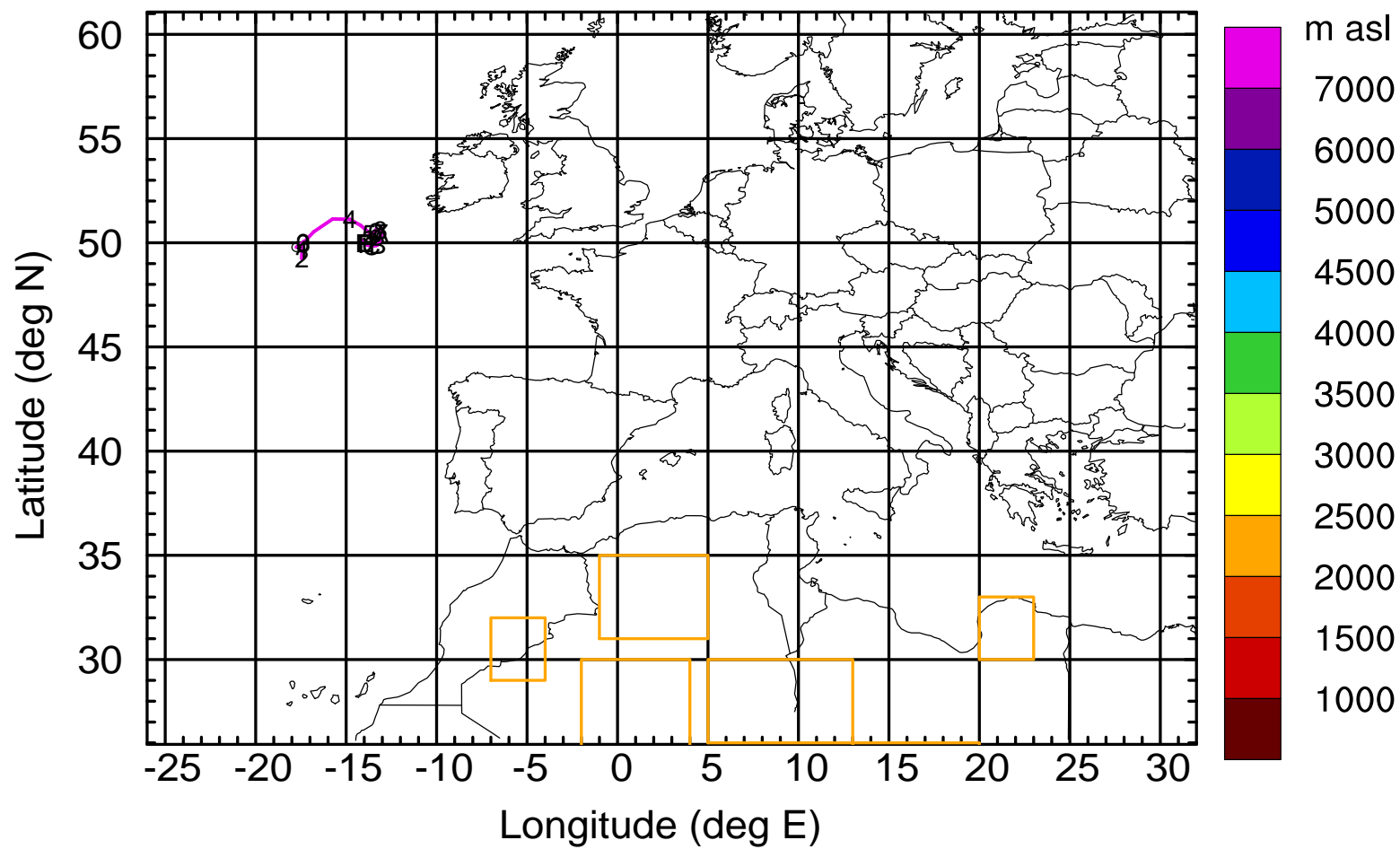
Level #7 of flight 170403b

BWD 20170403/15 -47H = 01/16 UTC



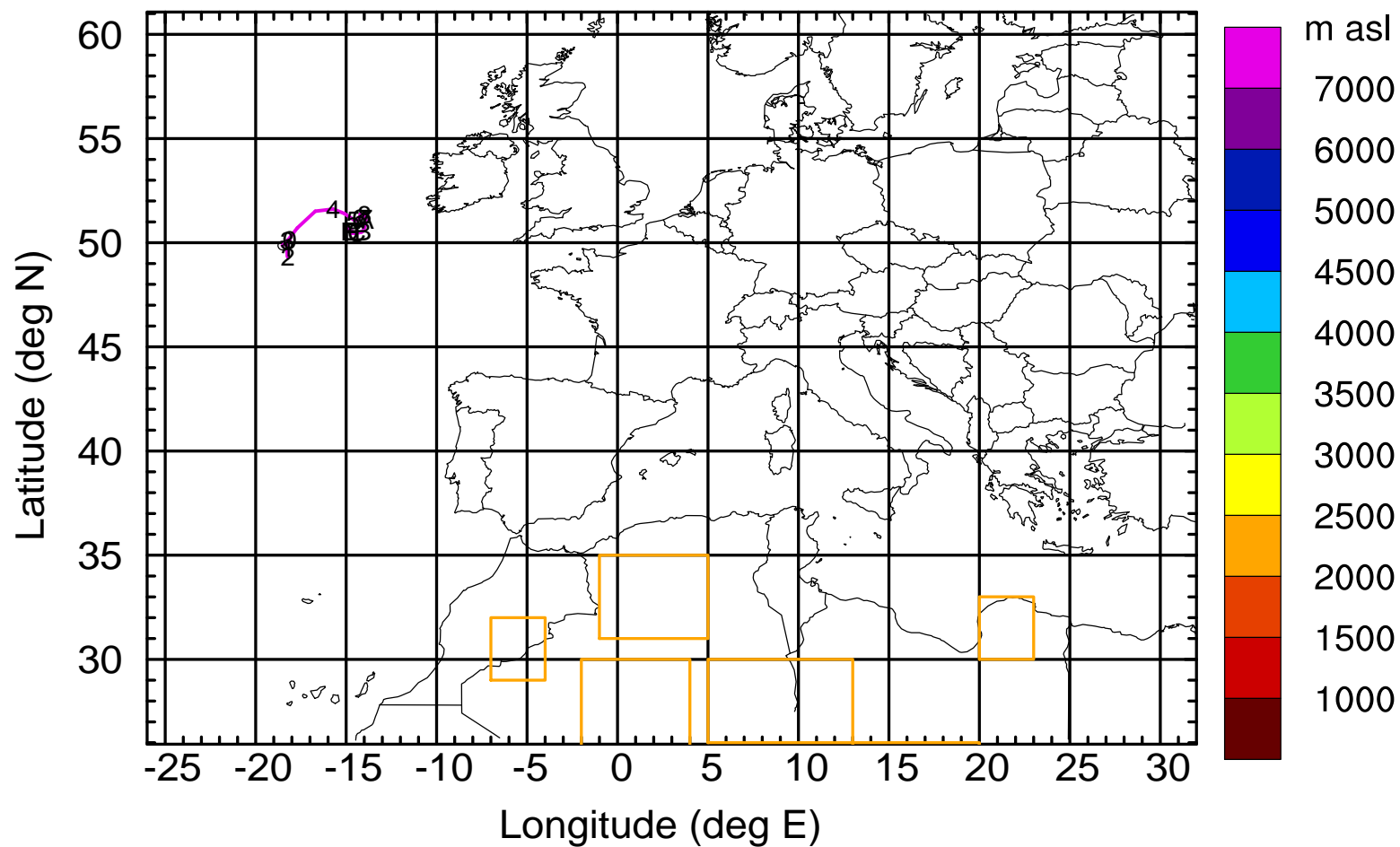
Level #7 of flight 170403b

BWD 20170403/15 -48H = 01/15 UTC



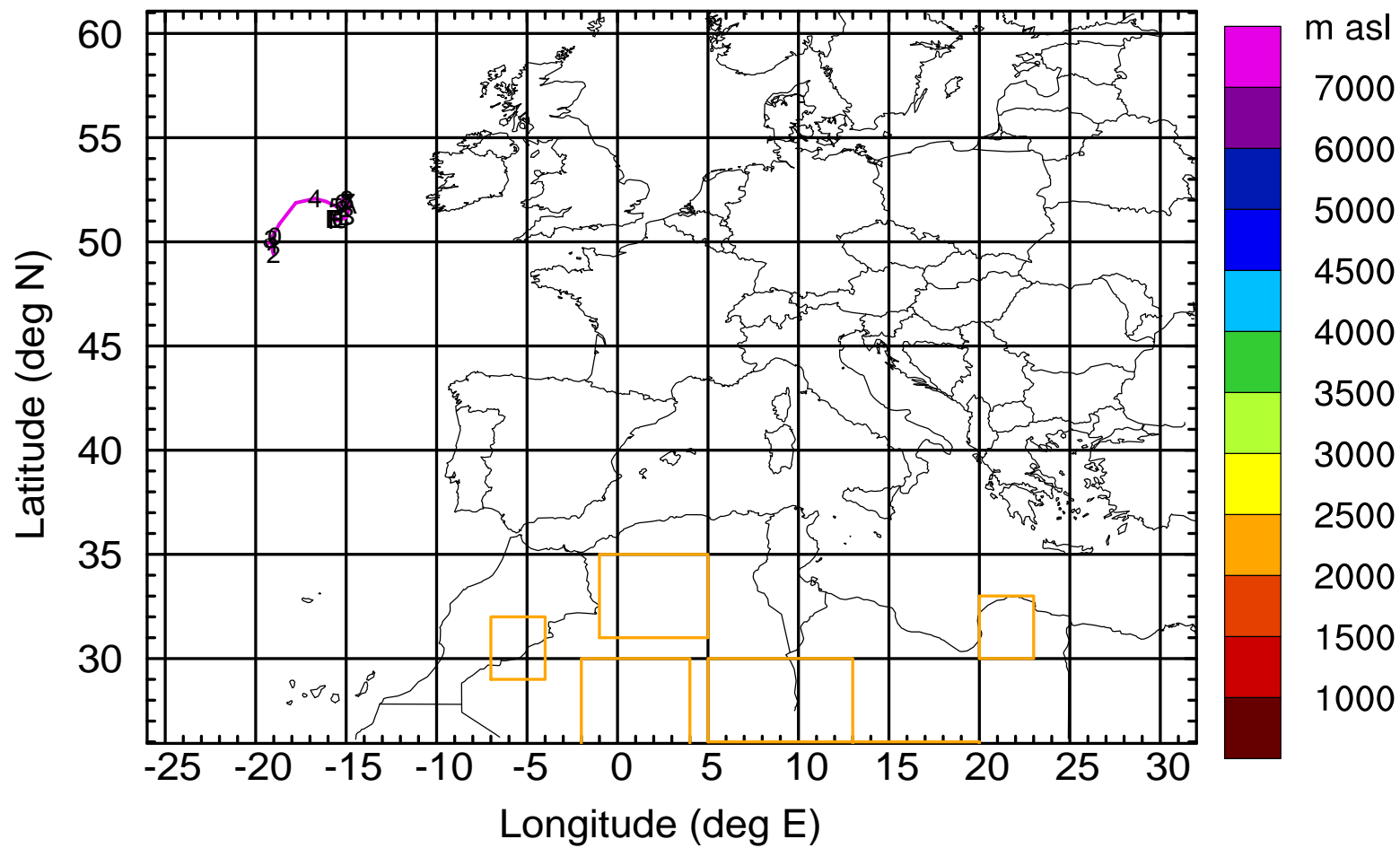
Level #7 of flight 170403b

BWD 20170403/15 -49H = 01/14 UTC



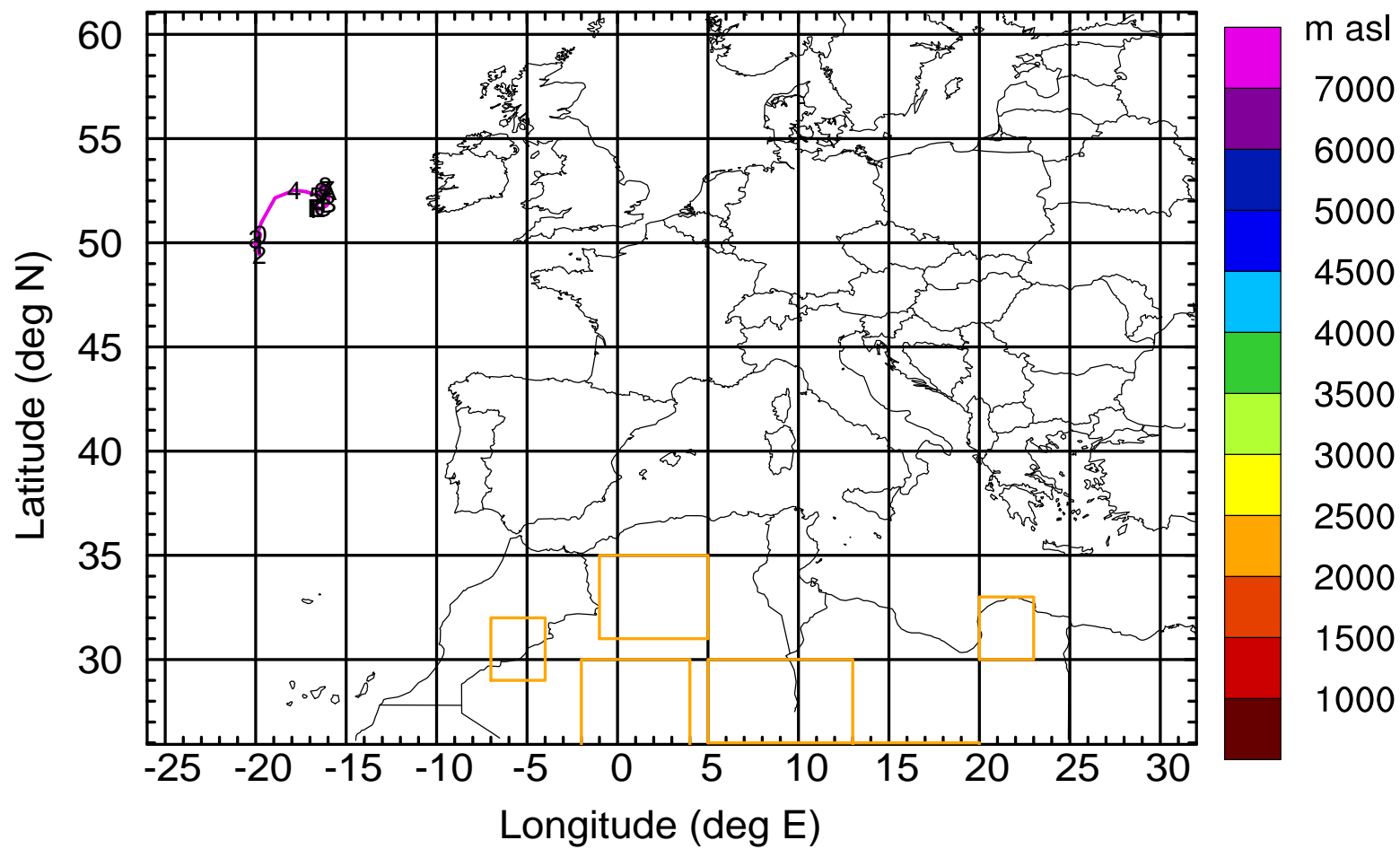
Level #7 of flight 170403b

BWD 20170403/15 -50H = 01/13 UTC



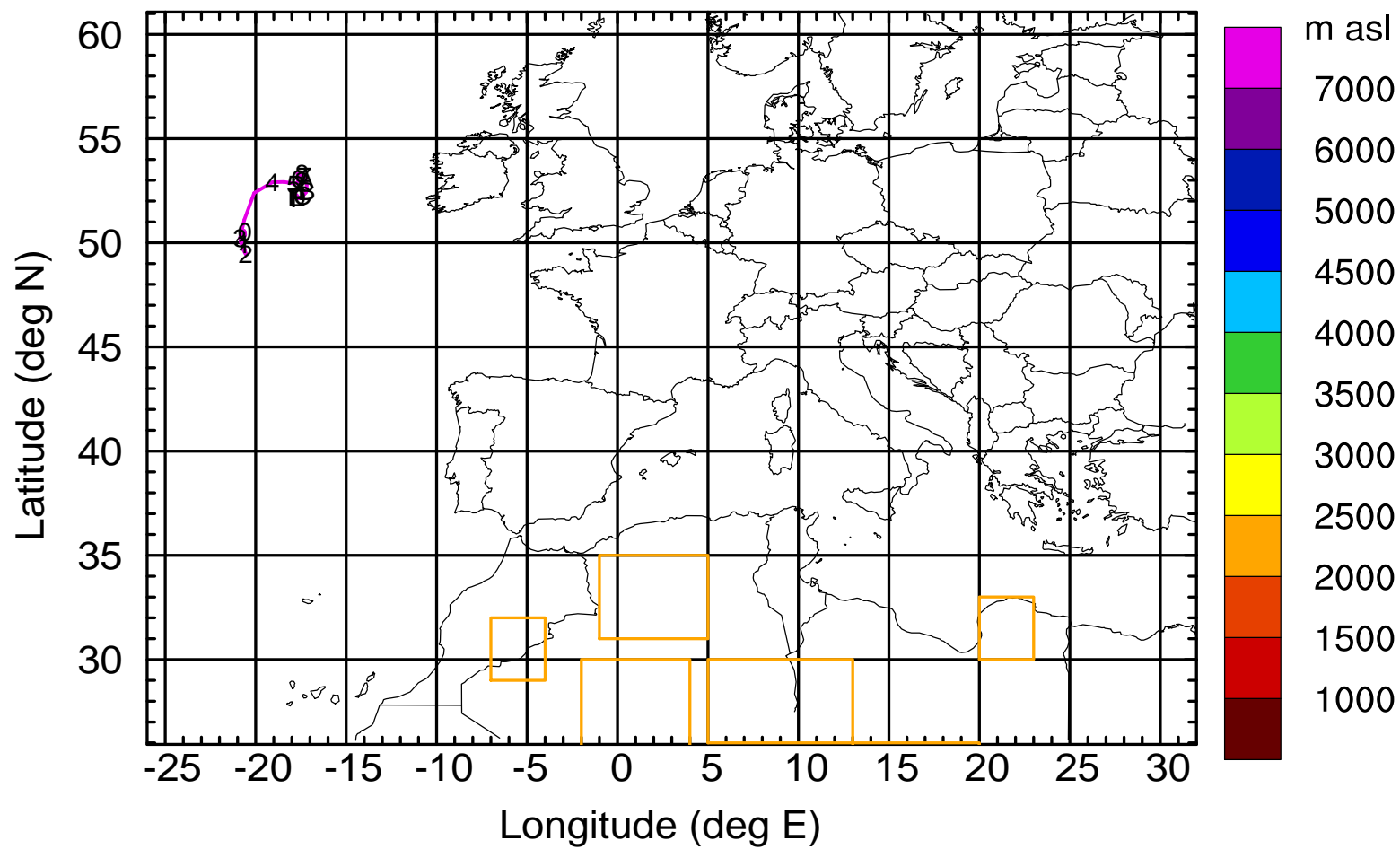
Level #7 of flight 170403b

BWD 20170403/15 -51H = 01/12 UTC



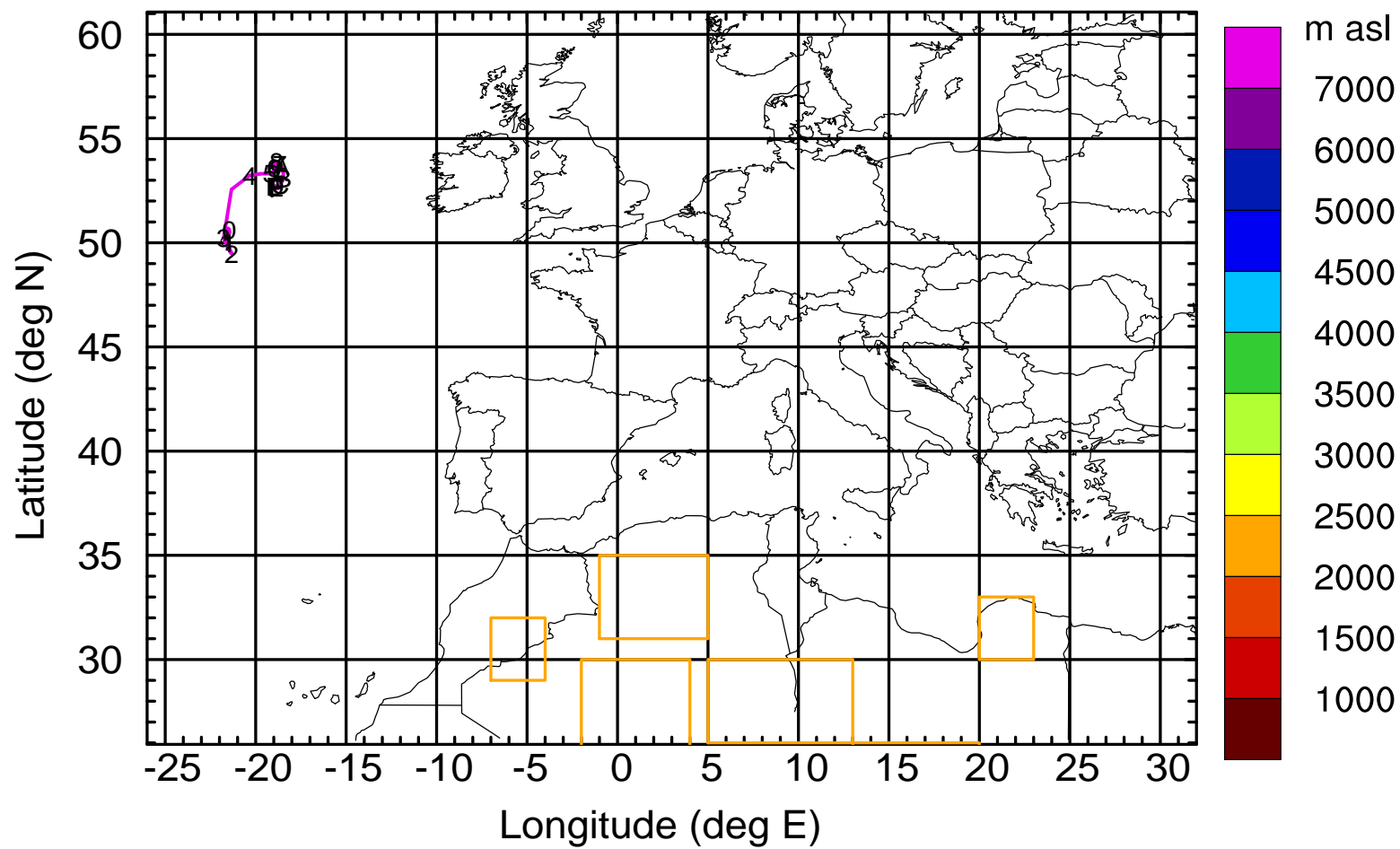
Level #7 of flight 170403b

BWD 20170403/15 -52H = 01/11 UTC



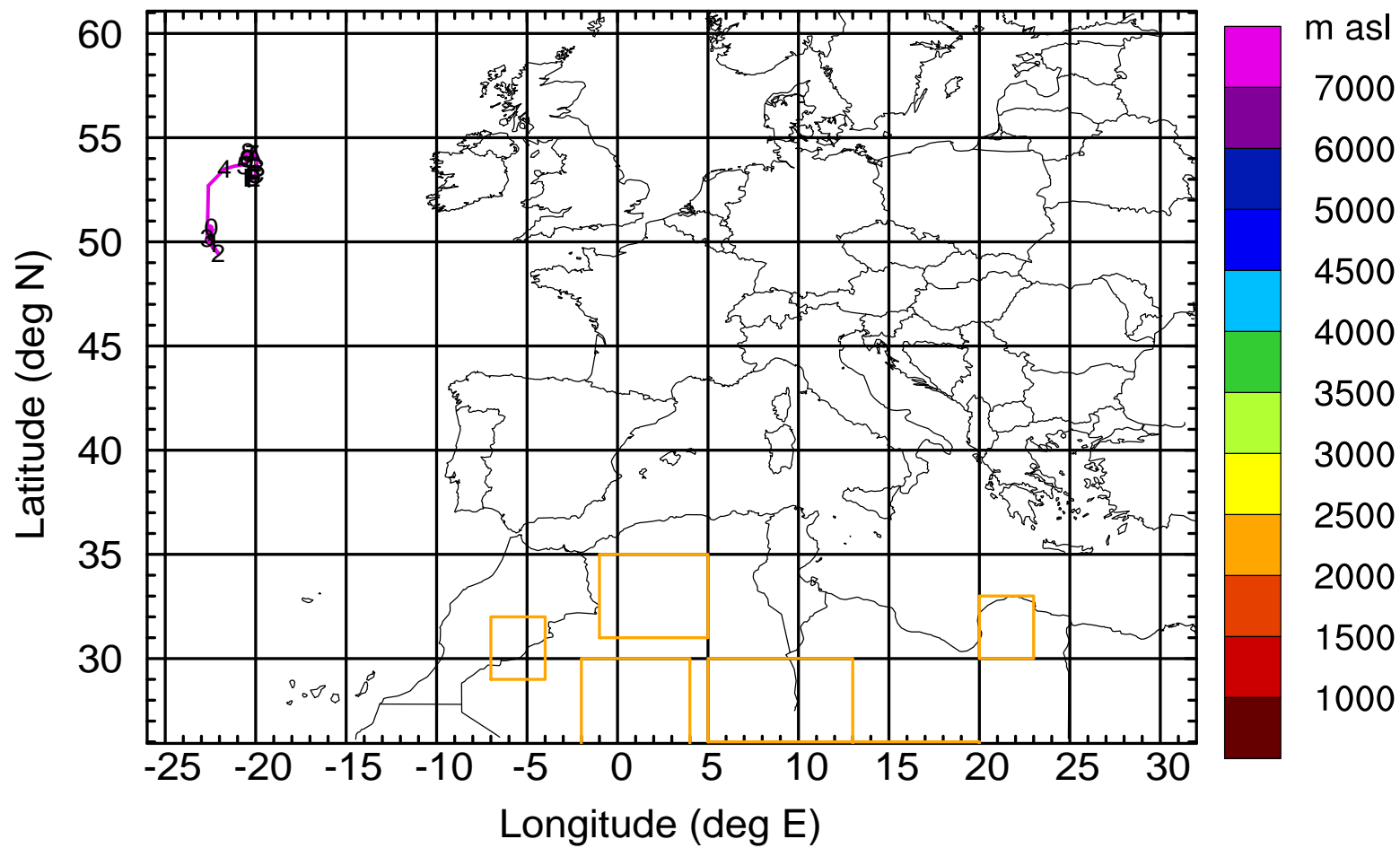
Level #7 of flight 170403b

BWD 20170403/15 -53H = 01/10 UTC



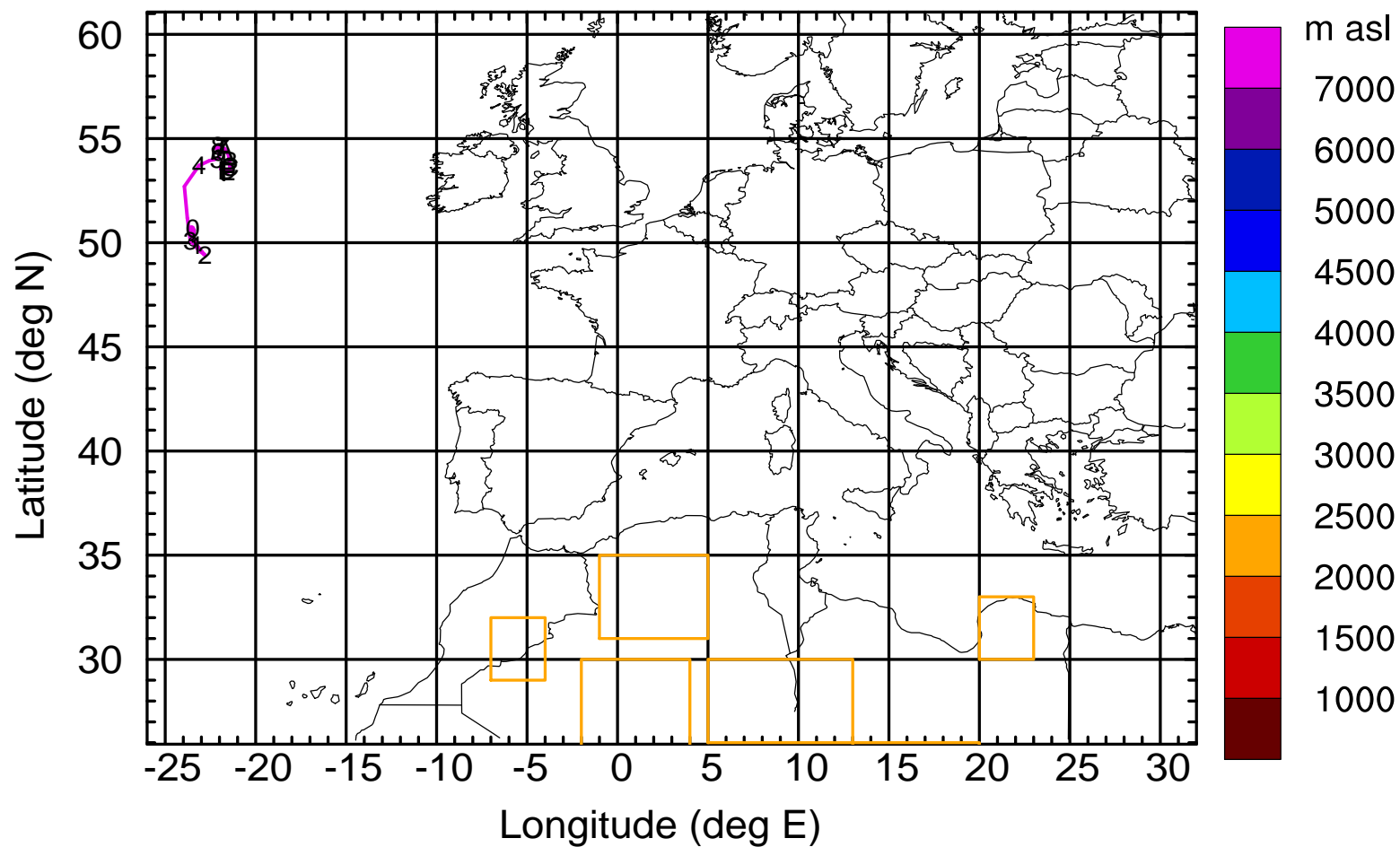
Level #7 of flight 170403b

BWD 20170403/15 -54H = 01/09 UTC



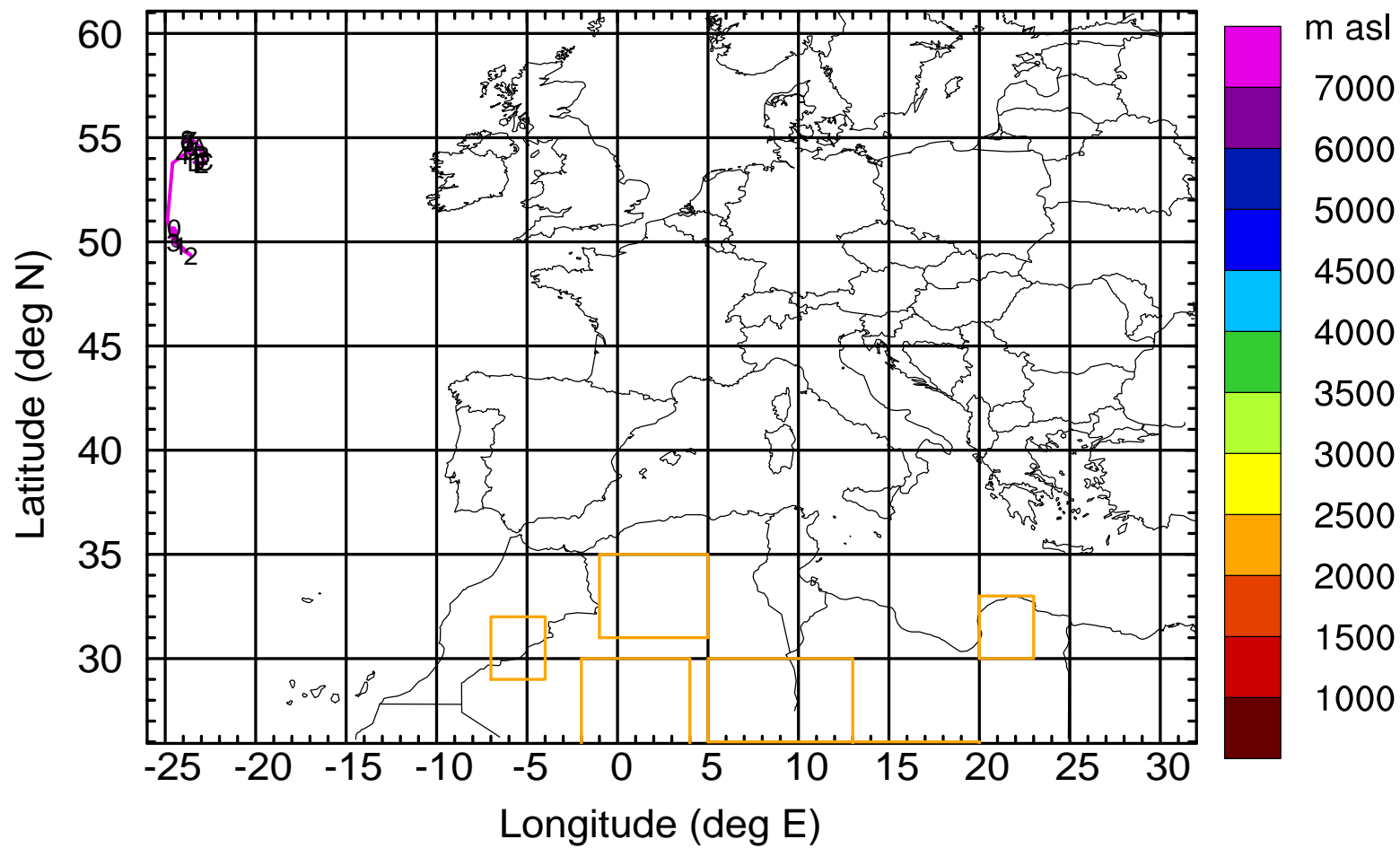
Level #7 of flight 170403b

BWD 20170403/15 -55H = 01/08 UTC



Level #7 of flight 170403b

BWD 20170403/15 -56H = 01/07 UTC



Level #7 of flight 170403b

BWD 20170403/15 -57H = 01/06 UTC

