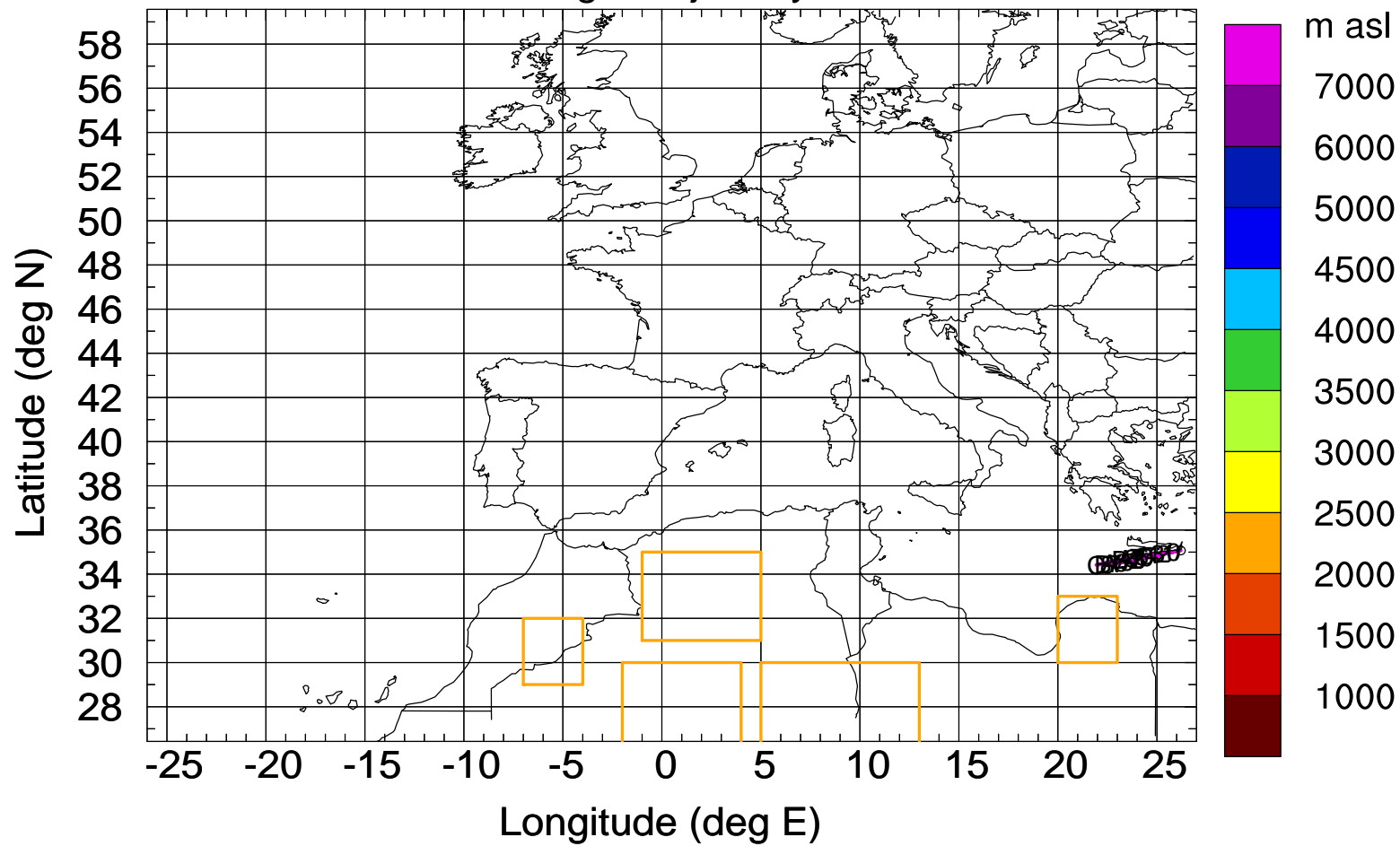


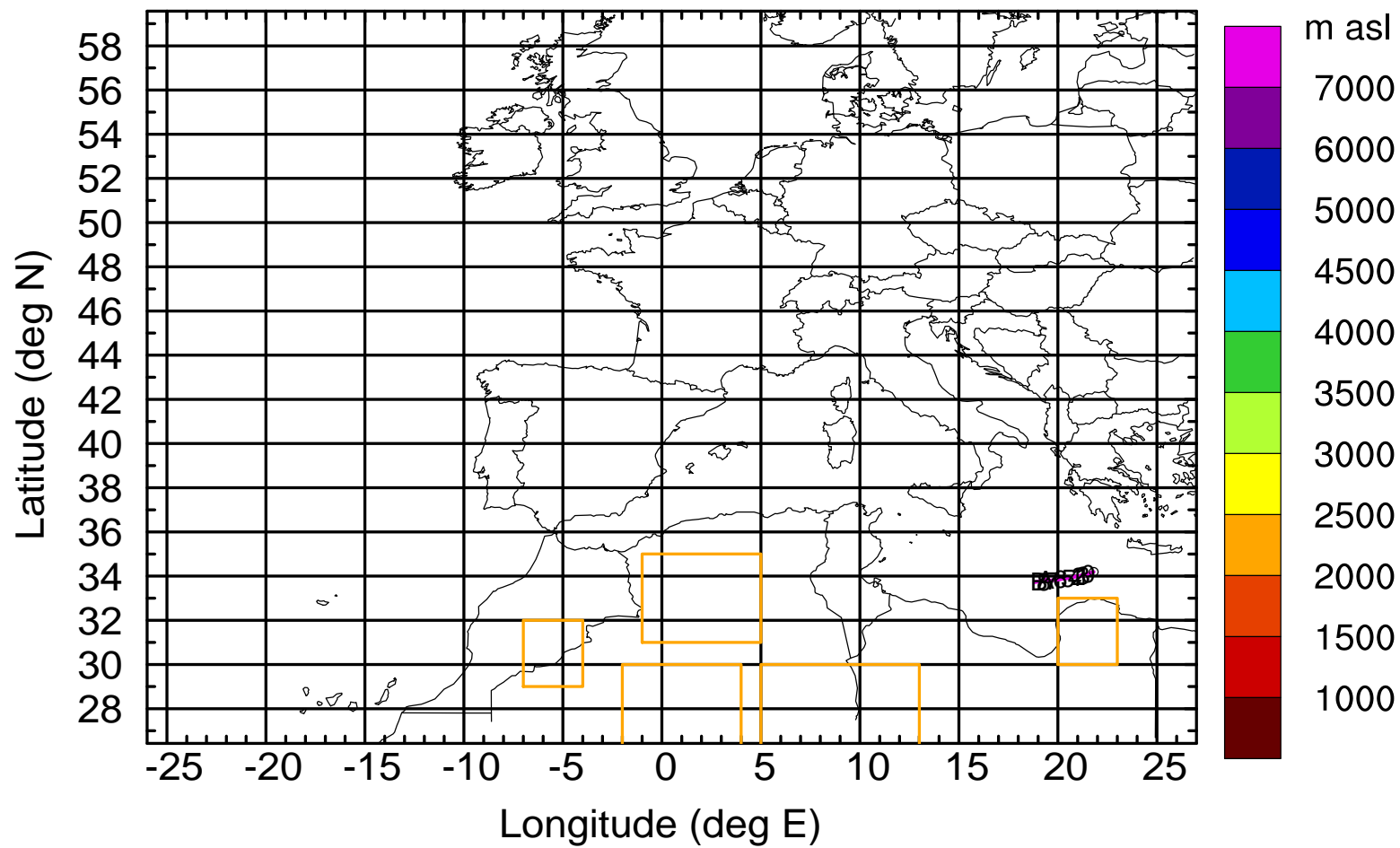
Level #6 of flight 170403b

Flight trajectory



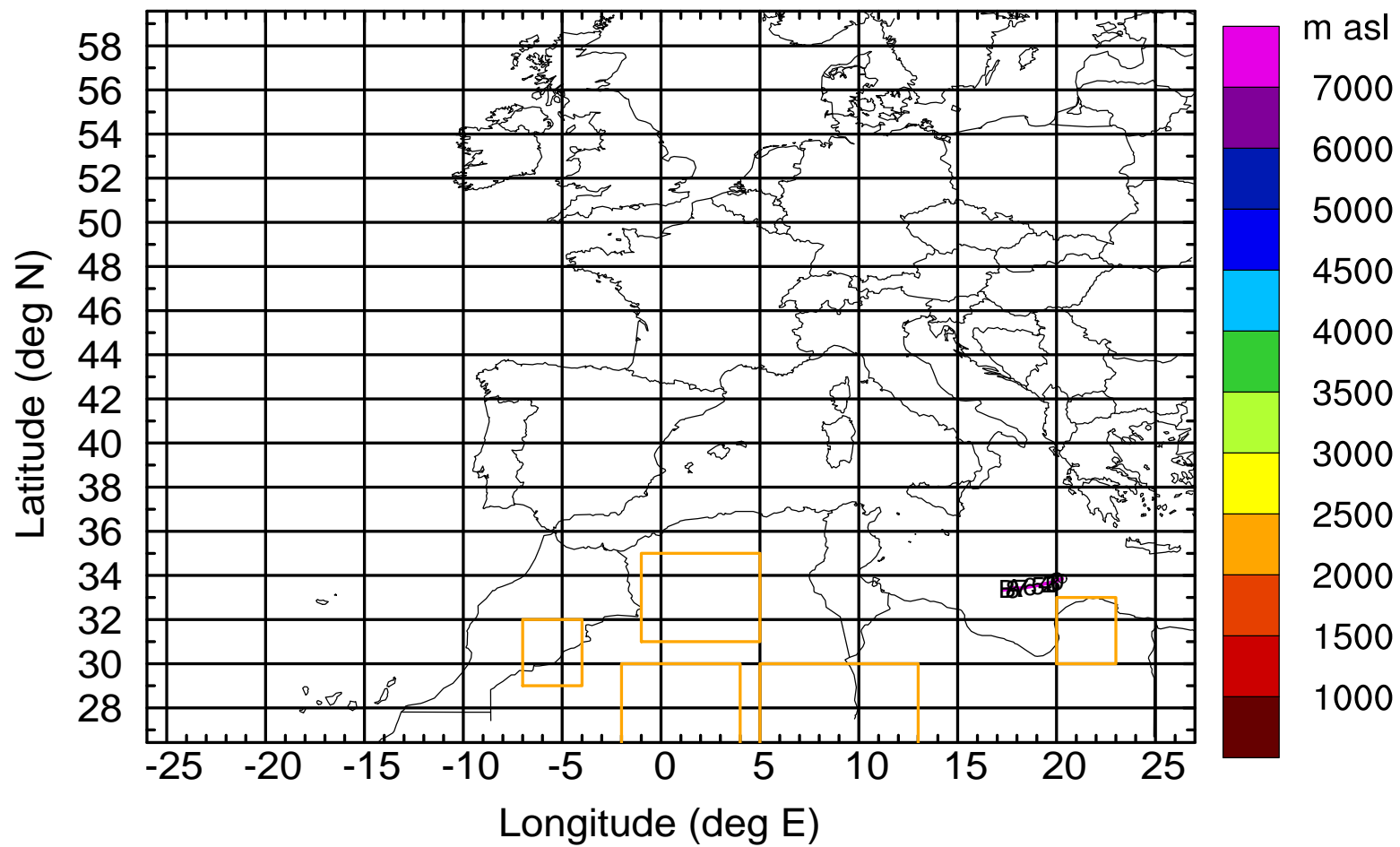
Level #6 of flight 170403b

BWD 20170403/14 -02H = 03/12 UTC



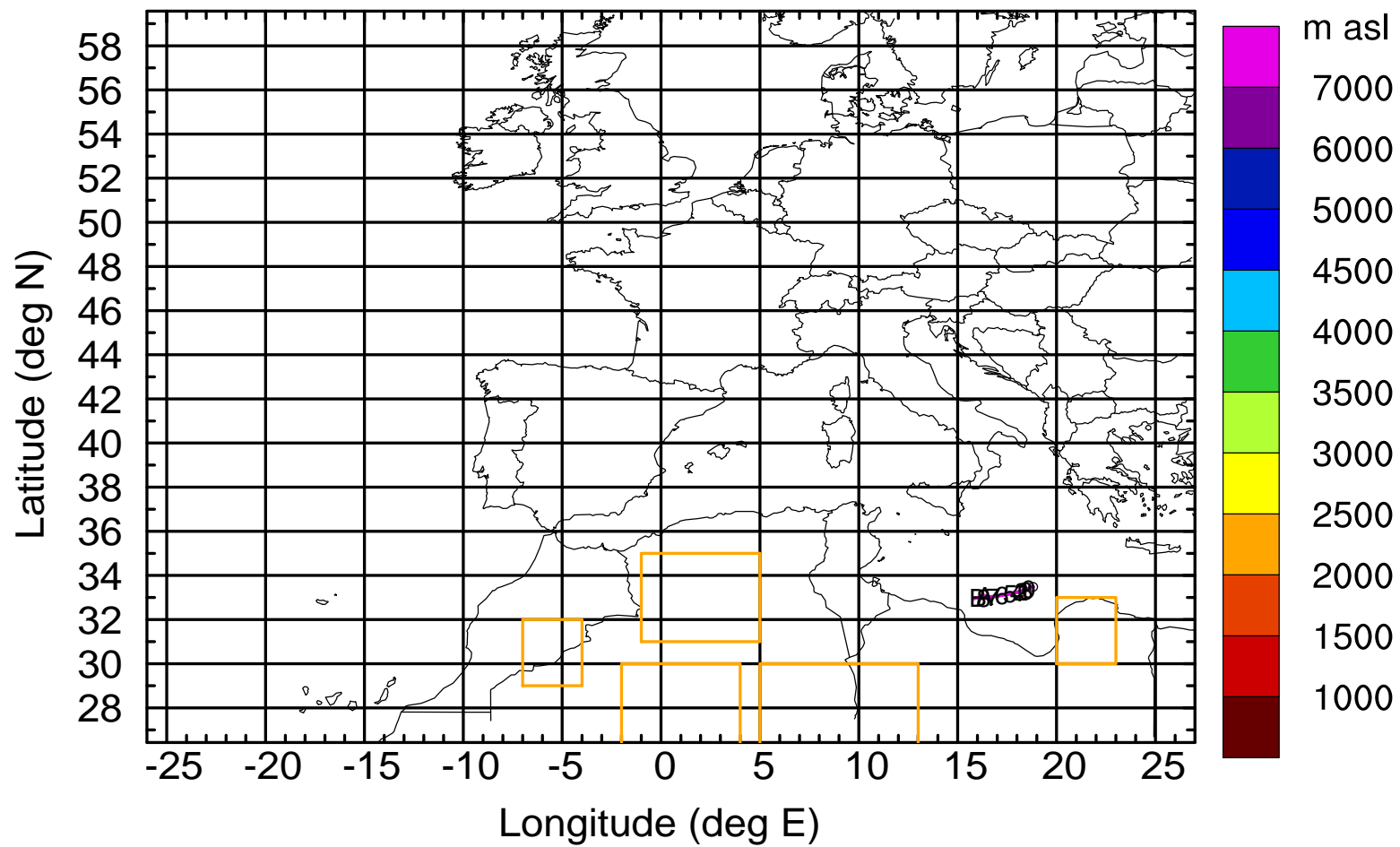
Level #6 of flight 170403b

BWD 20170403/14 -03H = 03/11 UTC



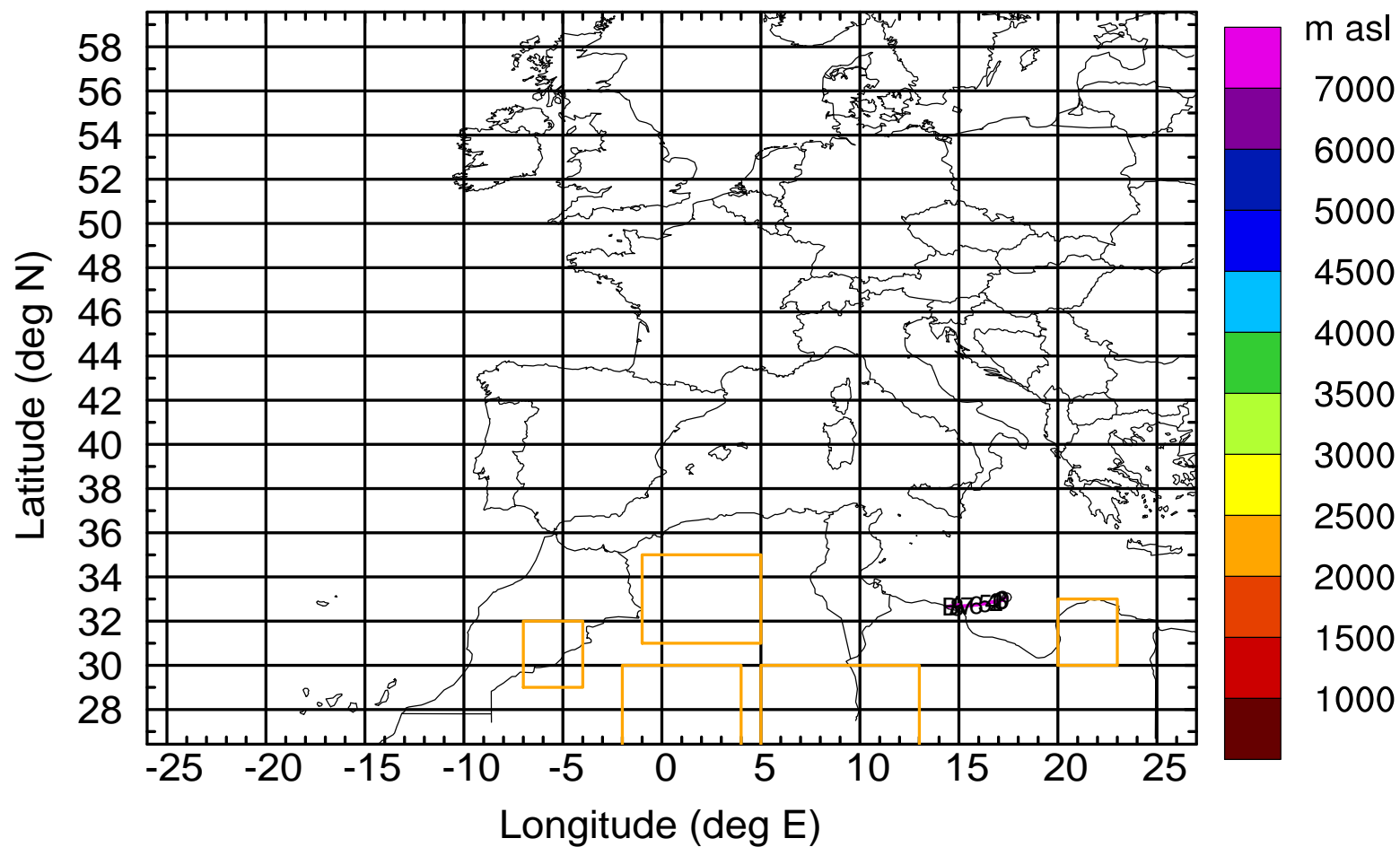
Level #6 of flight 170403b

BWD 20170403/14 -04H = 03/10 UTC



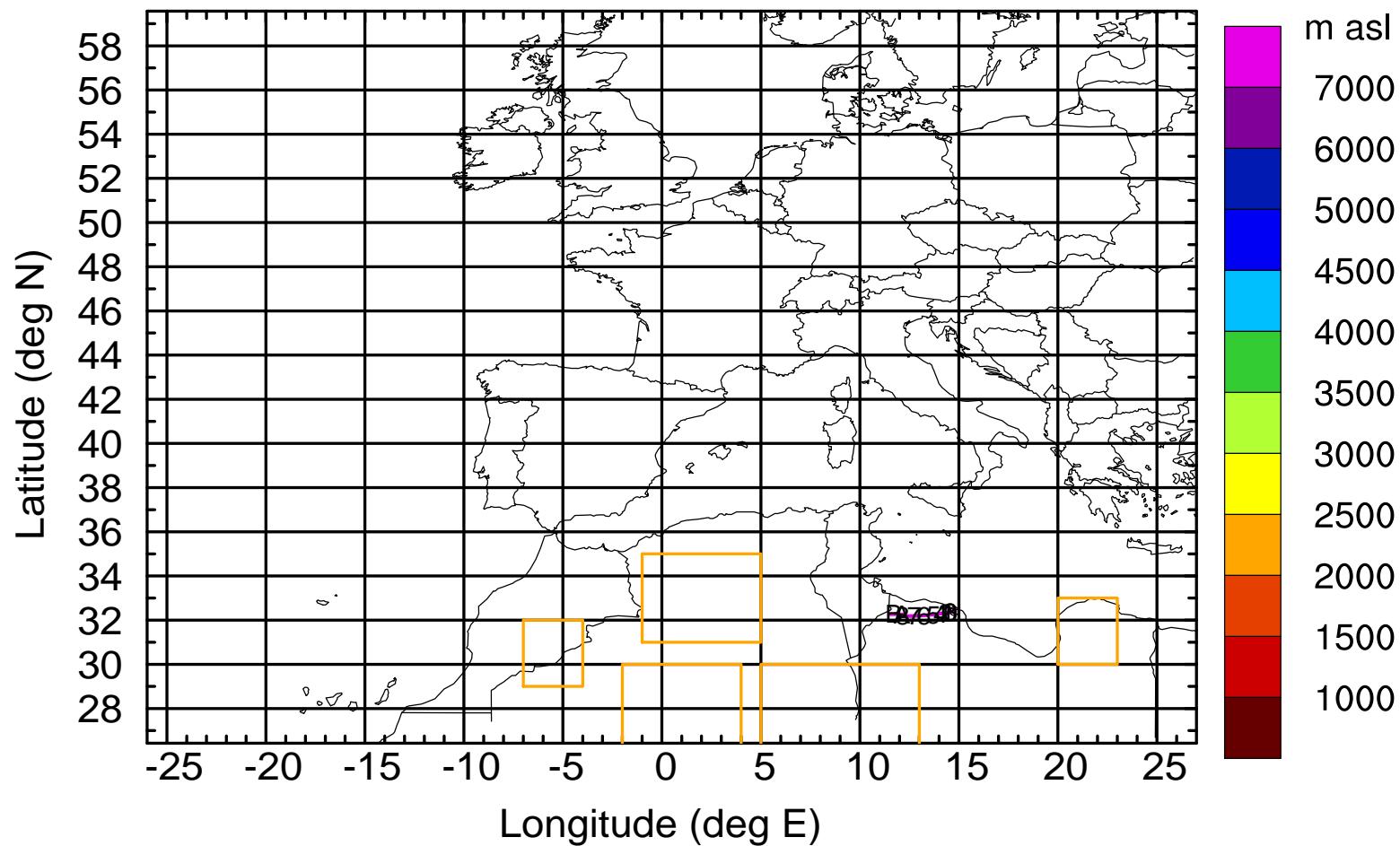
Level #6 of flight 170403b

BWD 20170403/14 -05H = 03/09 UTC



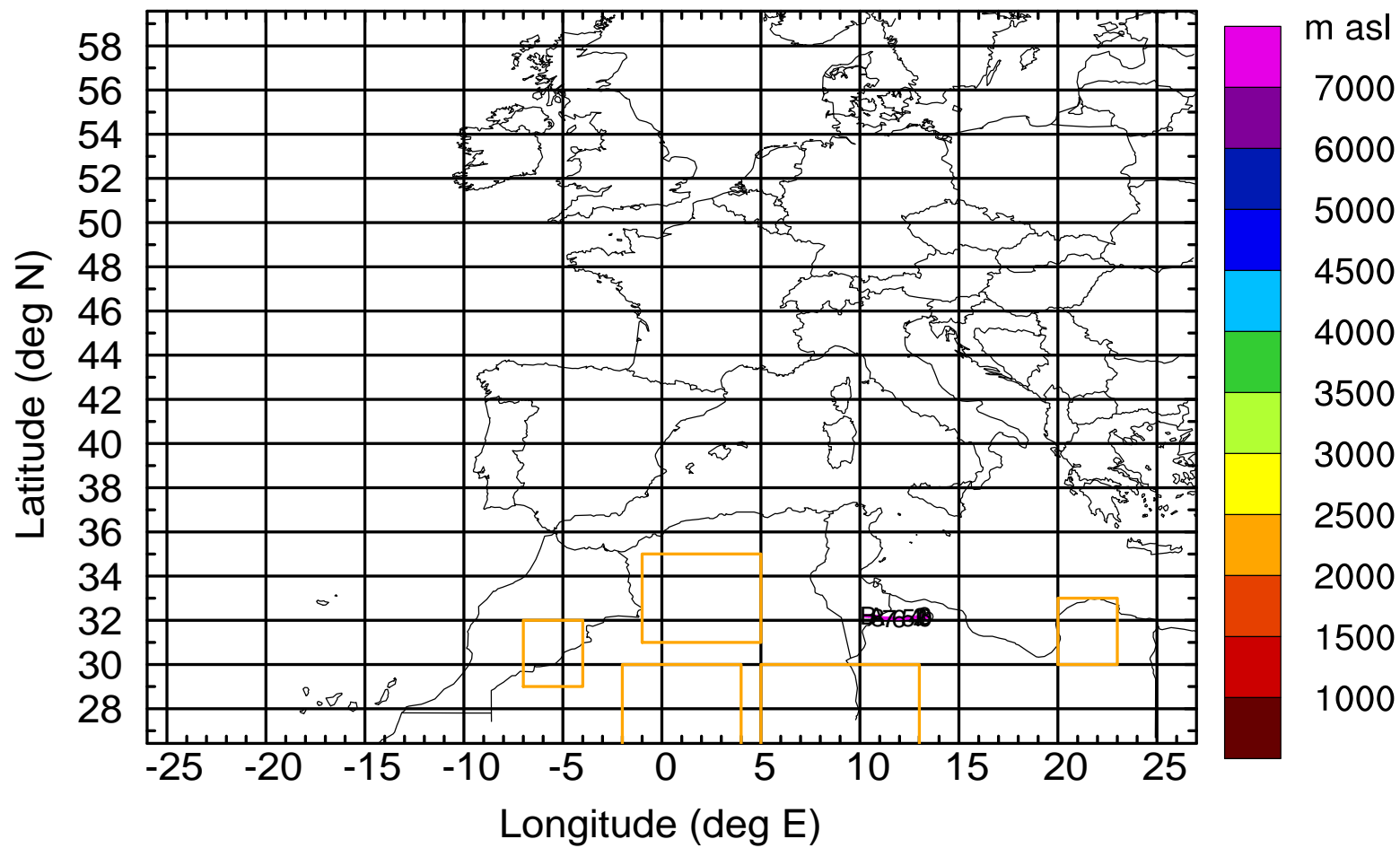
Level #6 of flight 170403b

BWD 20170403/14 -07H = 03/07 UTC



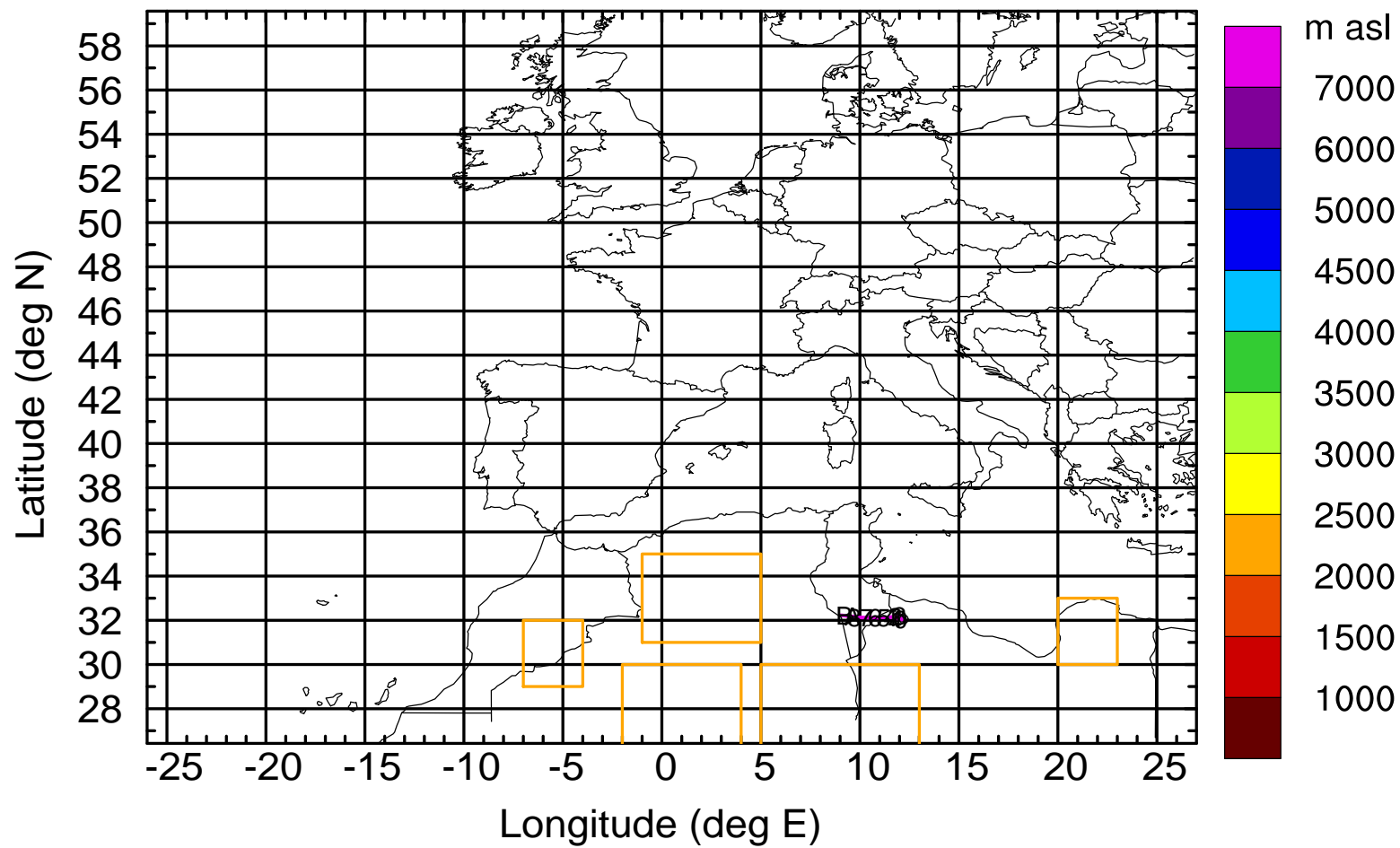
Level #6 of flight 170403b

BWD 20170403/14 -08H = 03/06 UTC



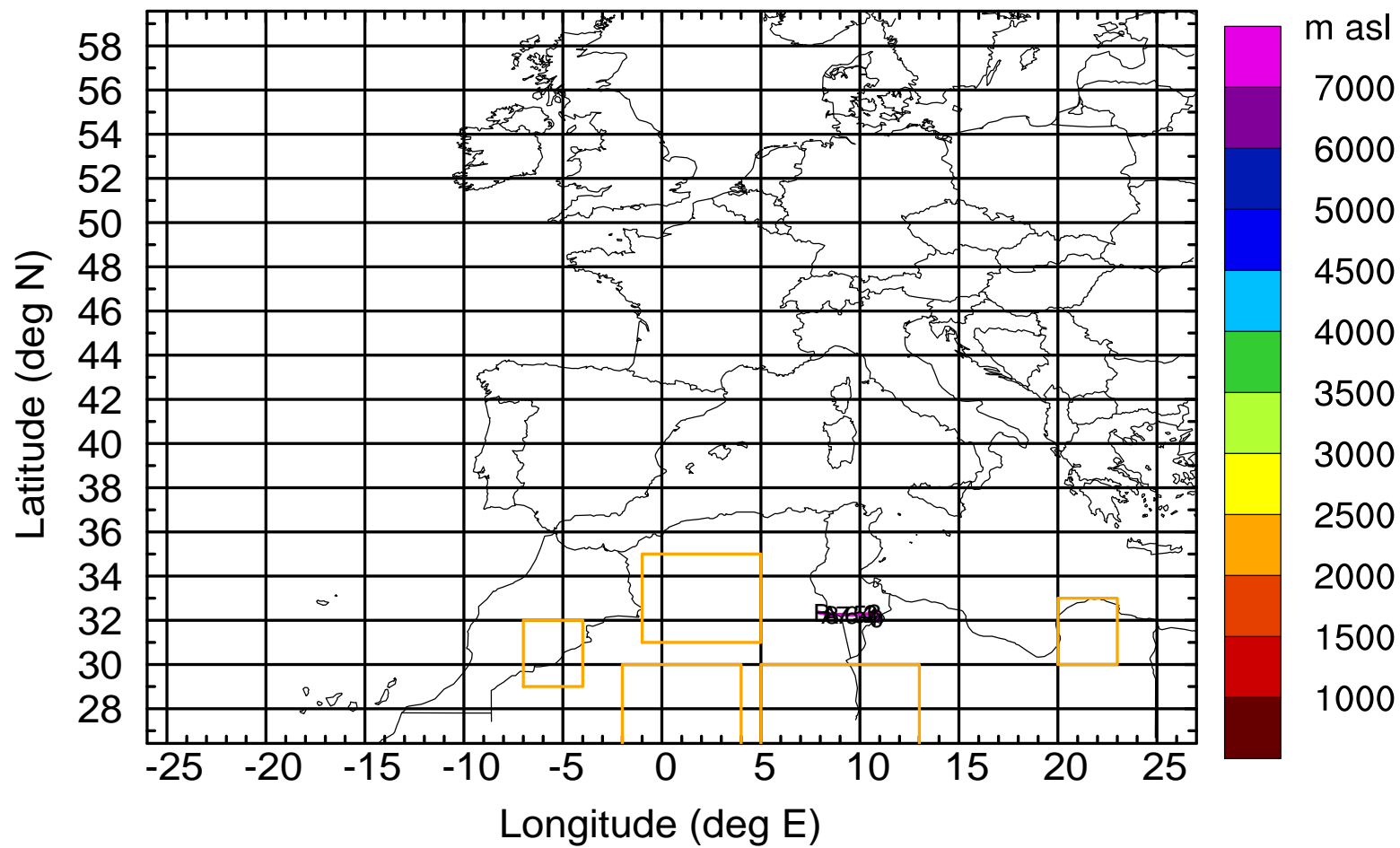
Level #6 of flight 170403b

BWD 20170403/14 -09H = 03/05 UTC



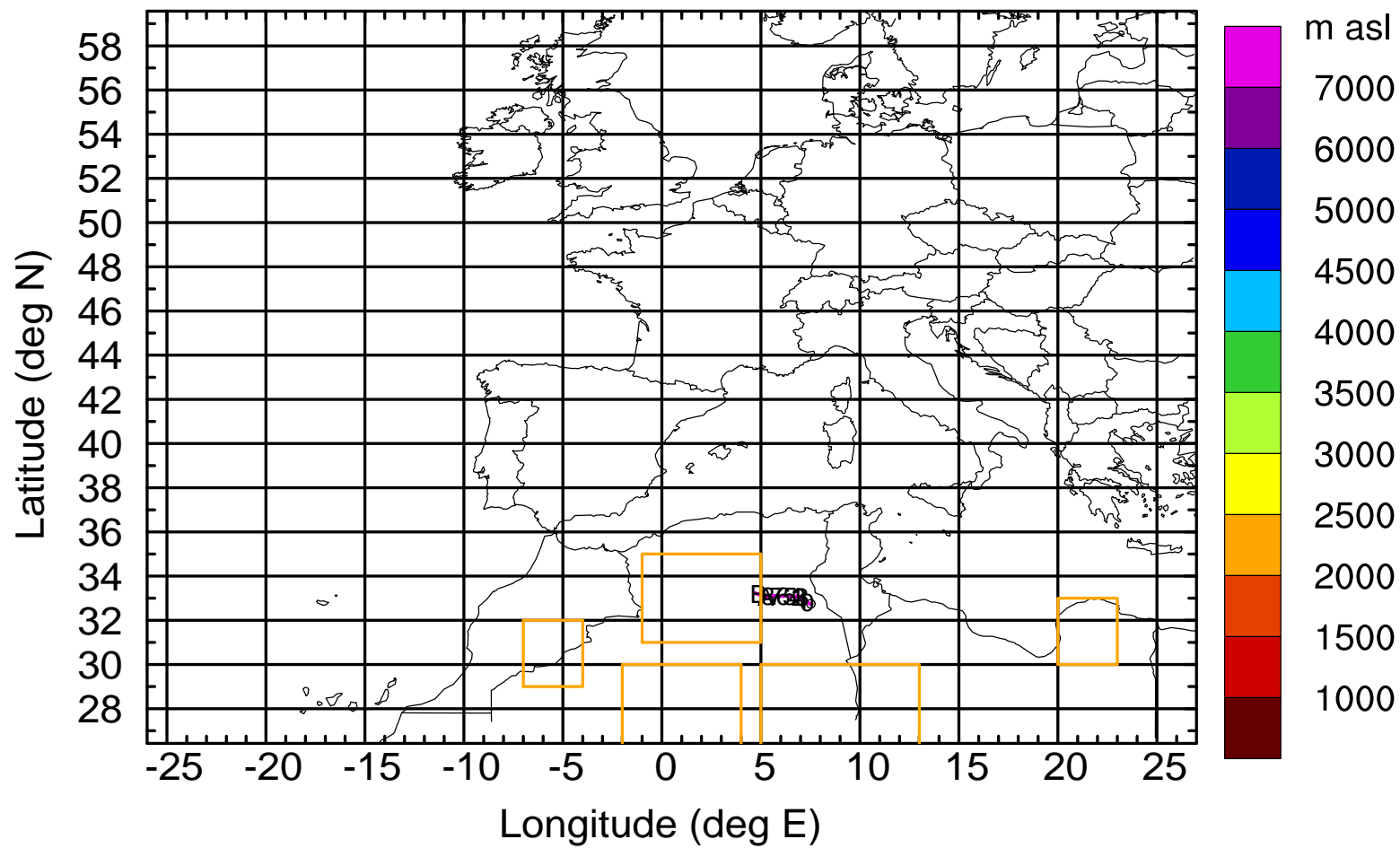
Level #6 of flight 170403b

BWD 20170403/14 -10H = 03/04 UTC



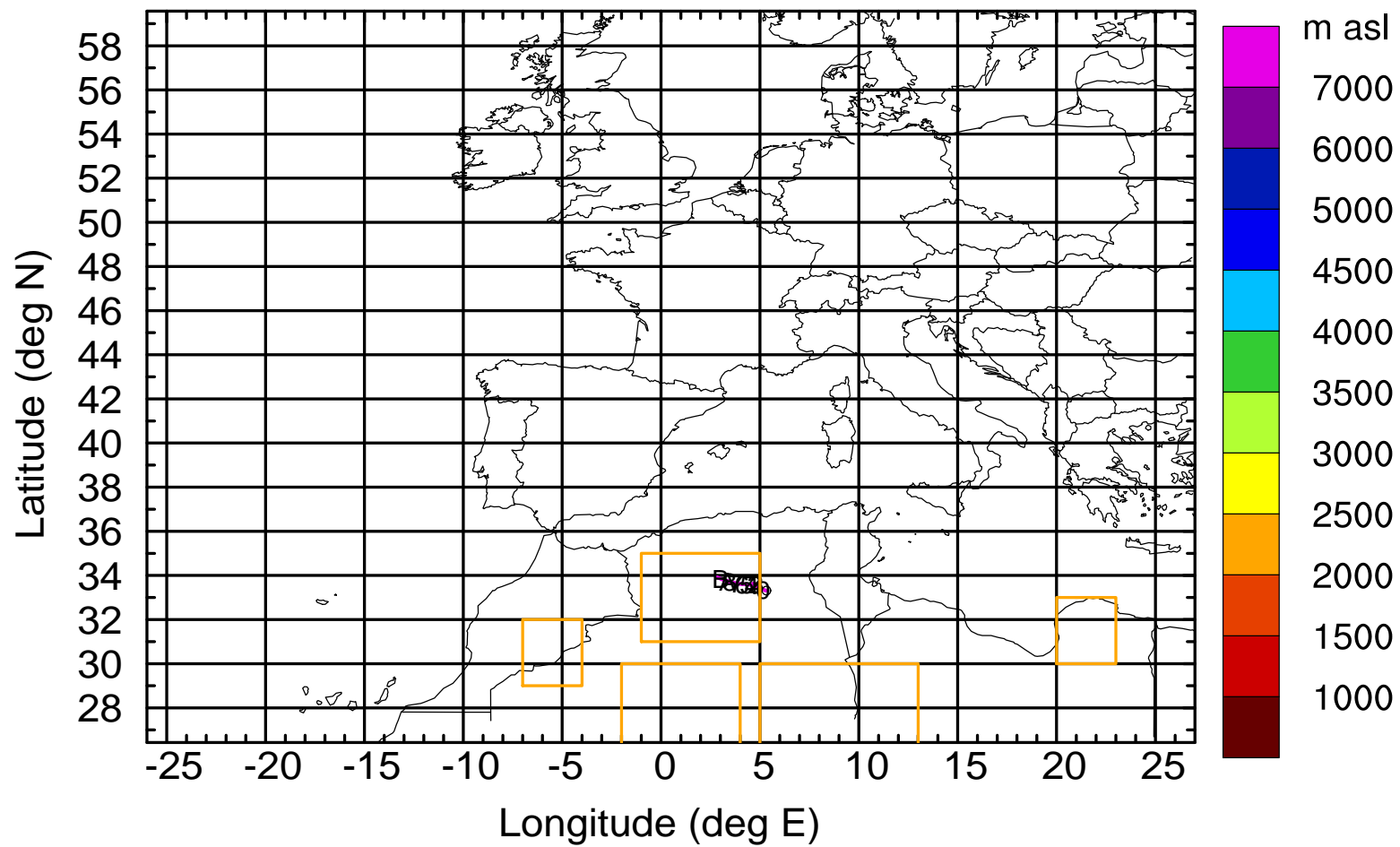
Level #6 of flight 170403b

BWD 20170403/14 -13H = 03/01 UTC



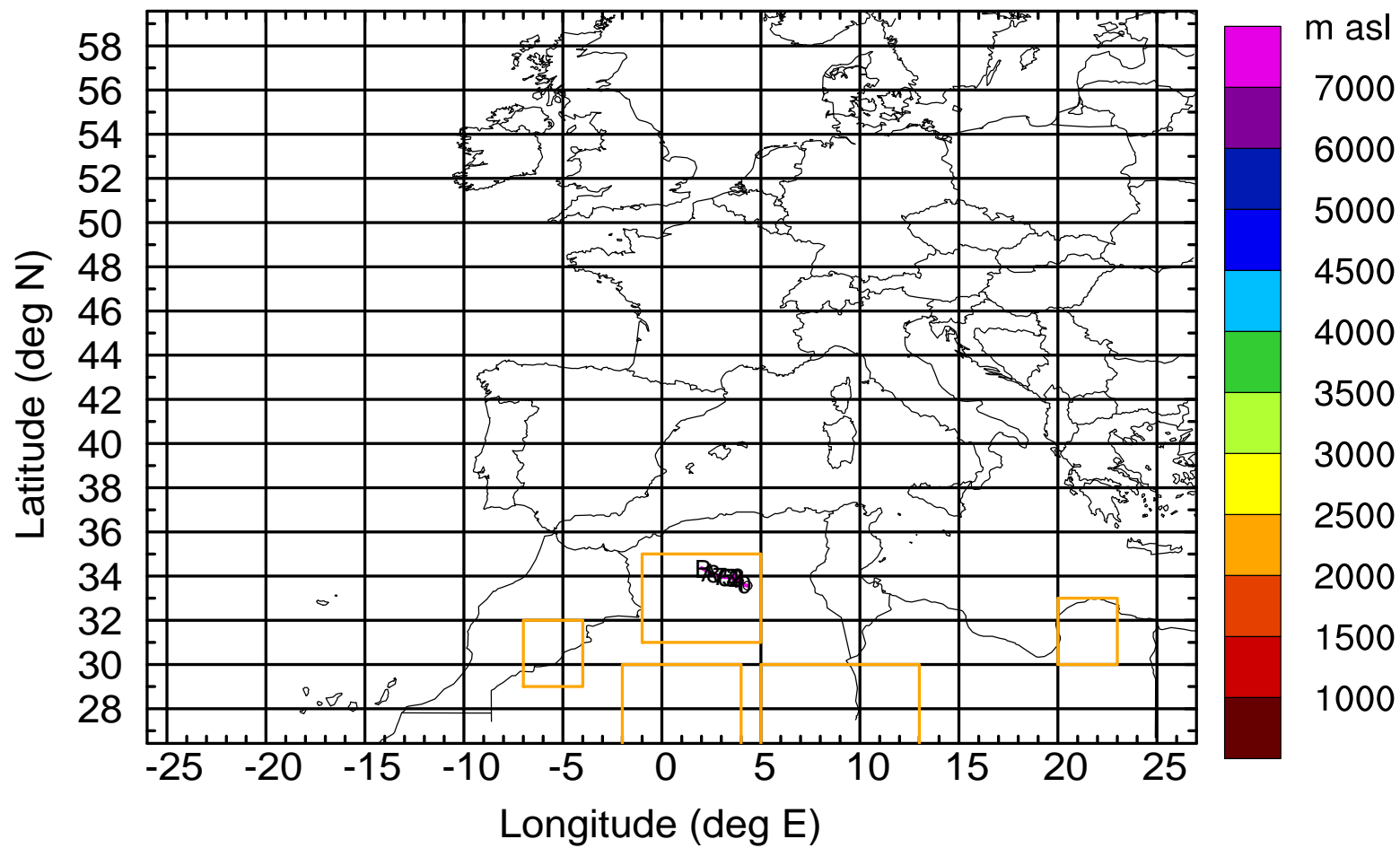
Level #6 of flight 170403b

BWD 20170403/14 -15H = 02/23 UTC



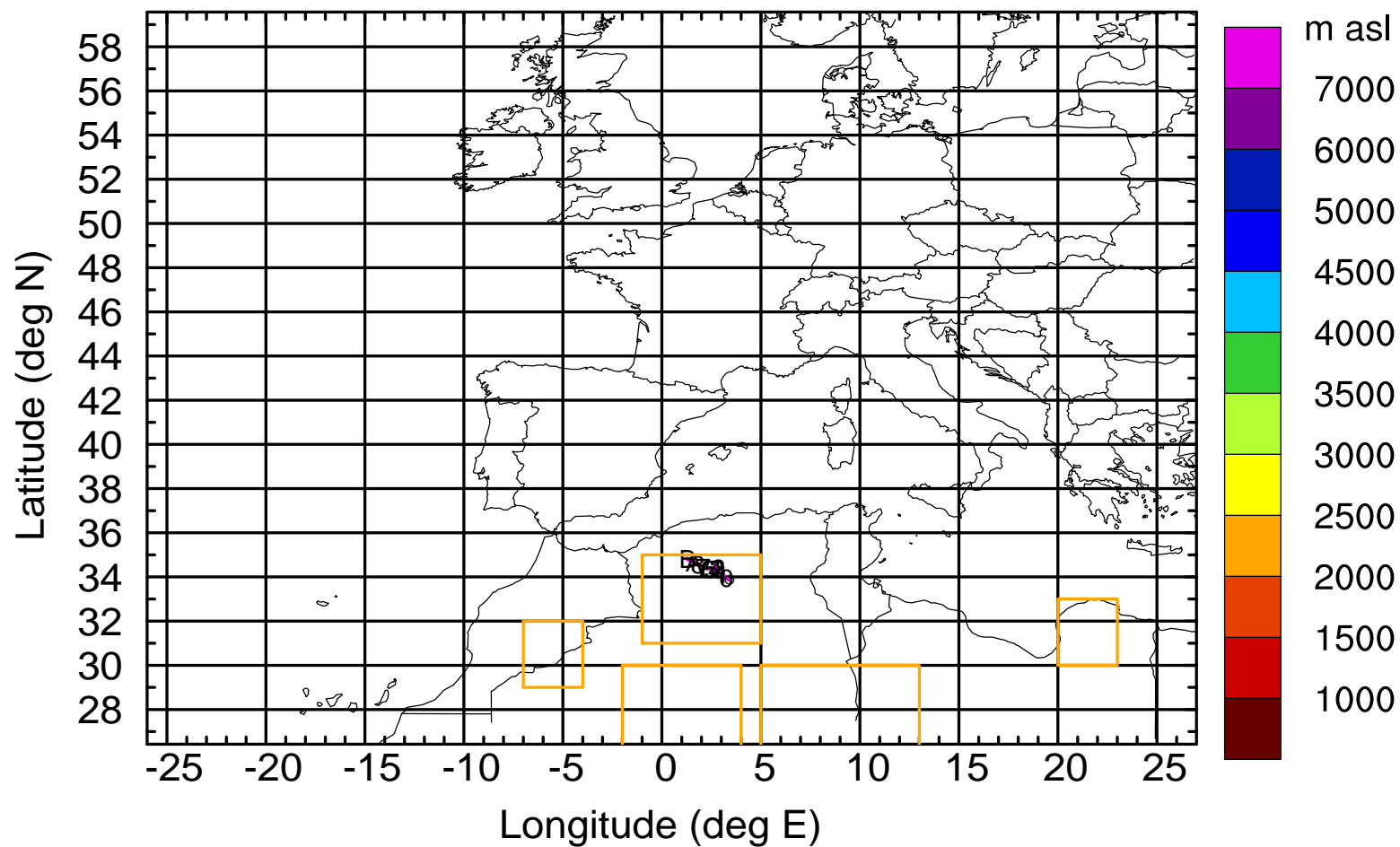
Level #6 of flight 170403b

BWD 20170403/14 -16H = 02/22 UTC



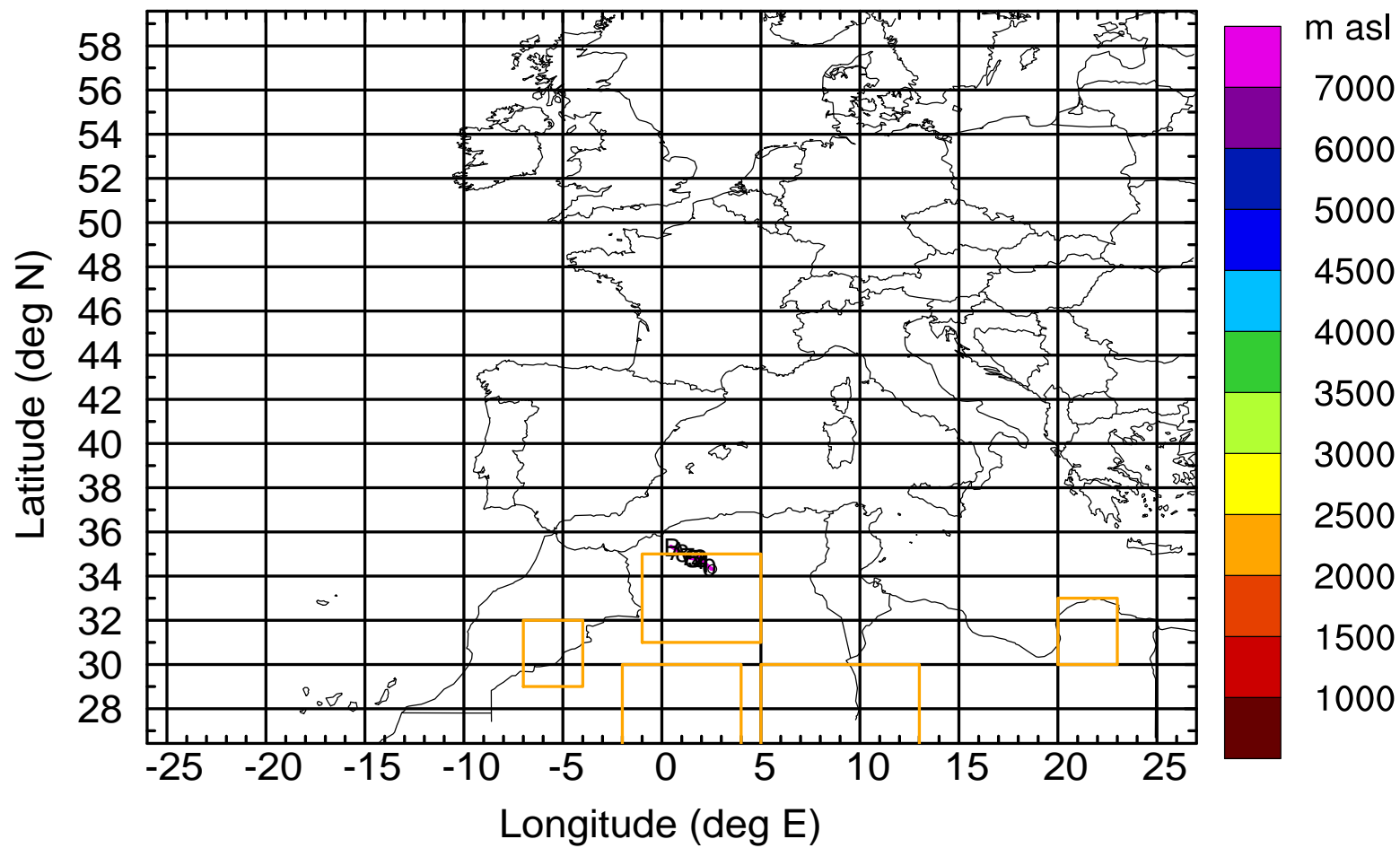
Level #6 of flight 170403b

BWD 20170403/14 -17H = 02/21 UTC



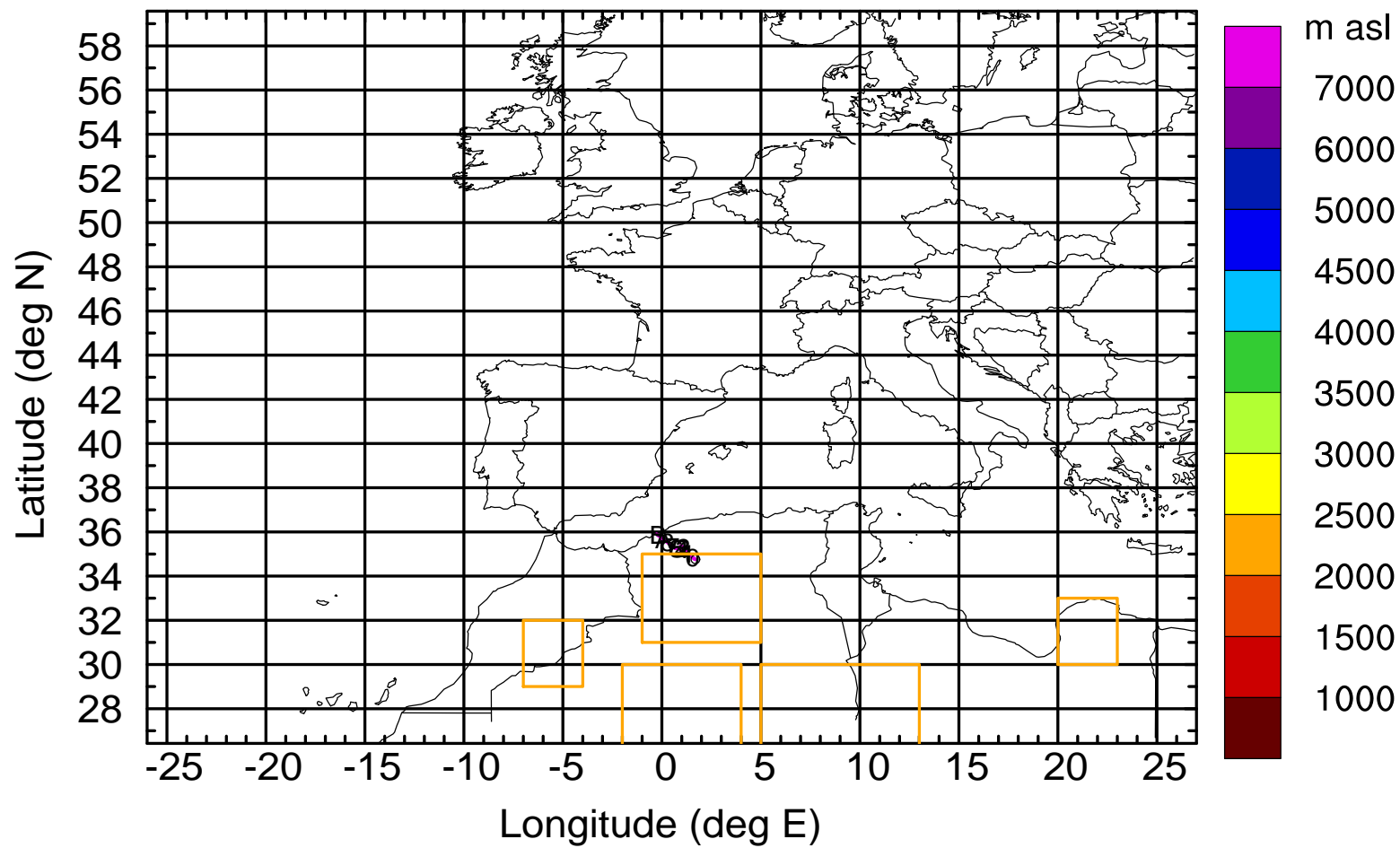
Level #6 of flight 170403b

BWD 20170403/14 -18H = 02/20 UTC



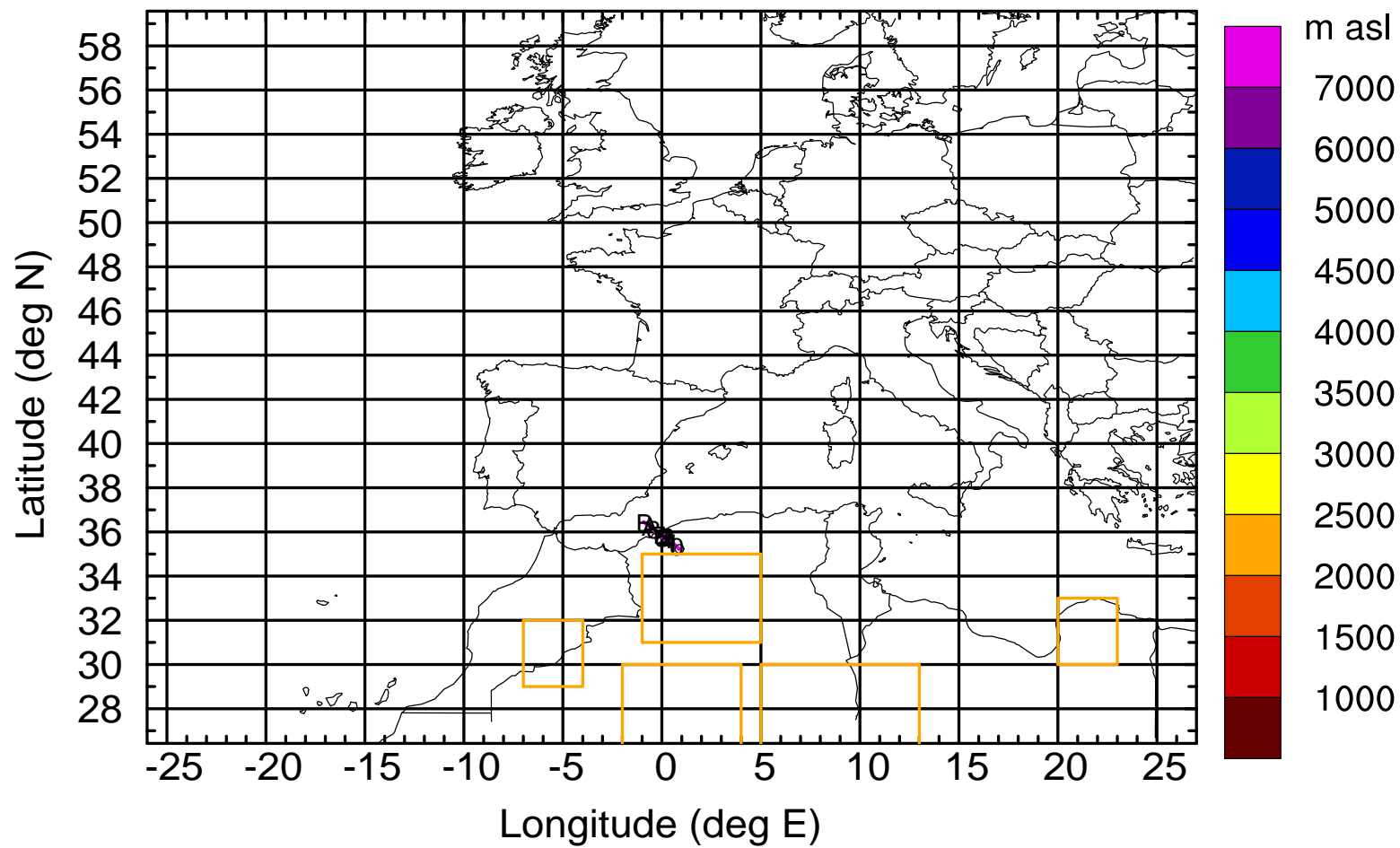
Level #6 of flight 170403b

BWD 20170403/14 -19H = 02/19 UTC



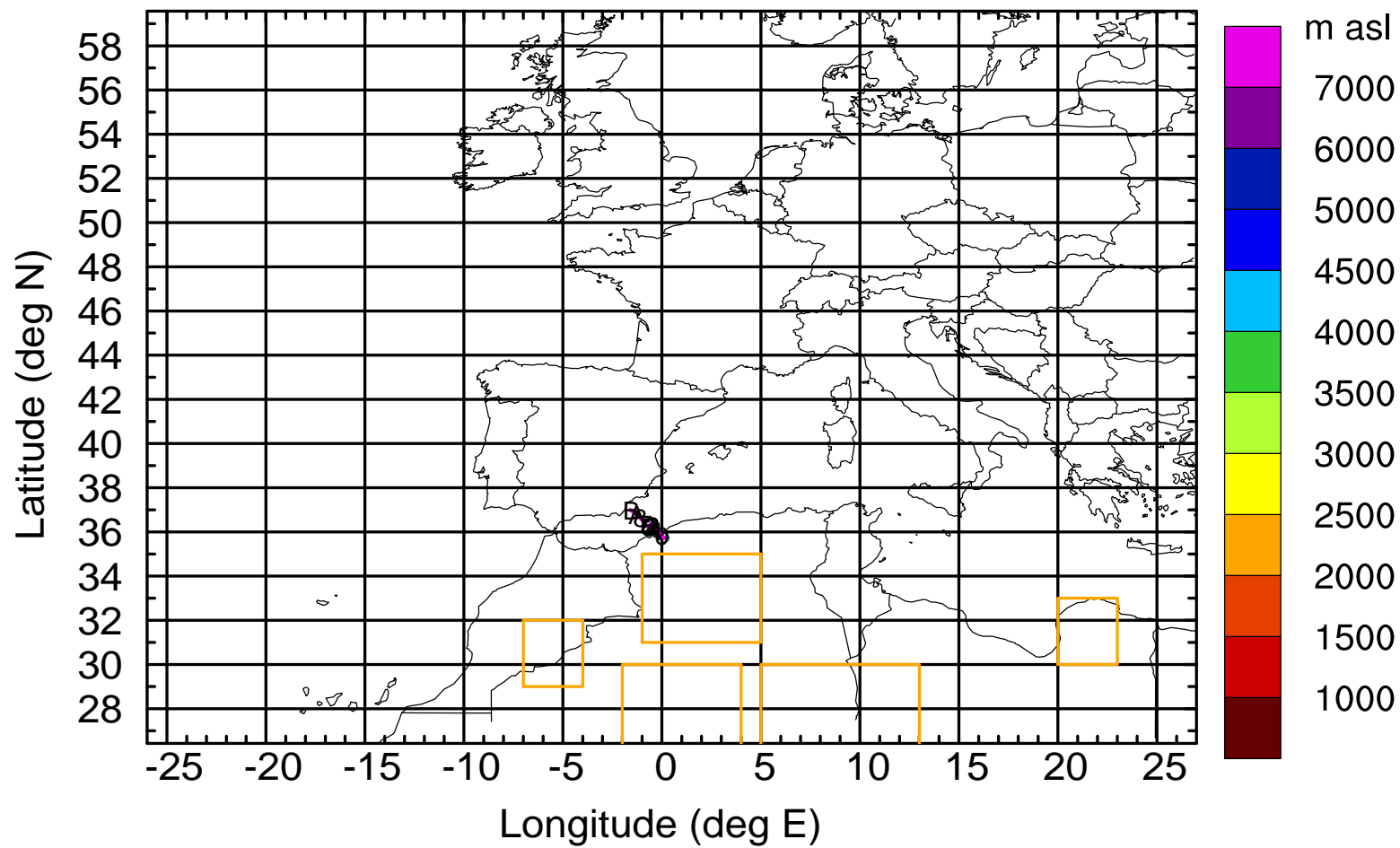
Level #6 of flight 170403b

BWD 20170403/14 -20H = 02/18 UTC



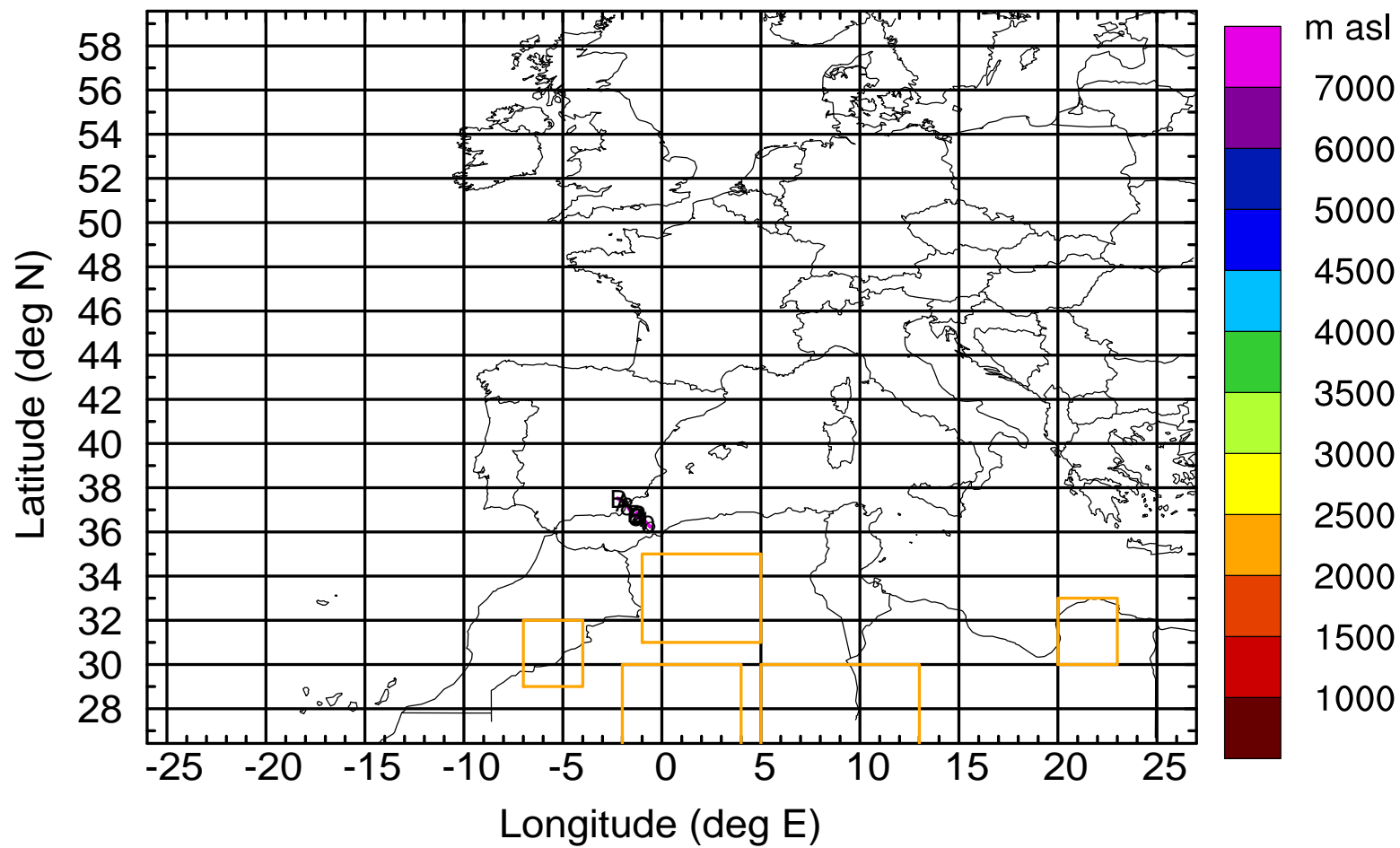
Level #6 of flight 170403b

BWD 20170403/14 -21H = 02/17 UTC



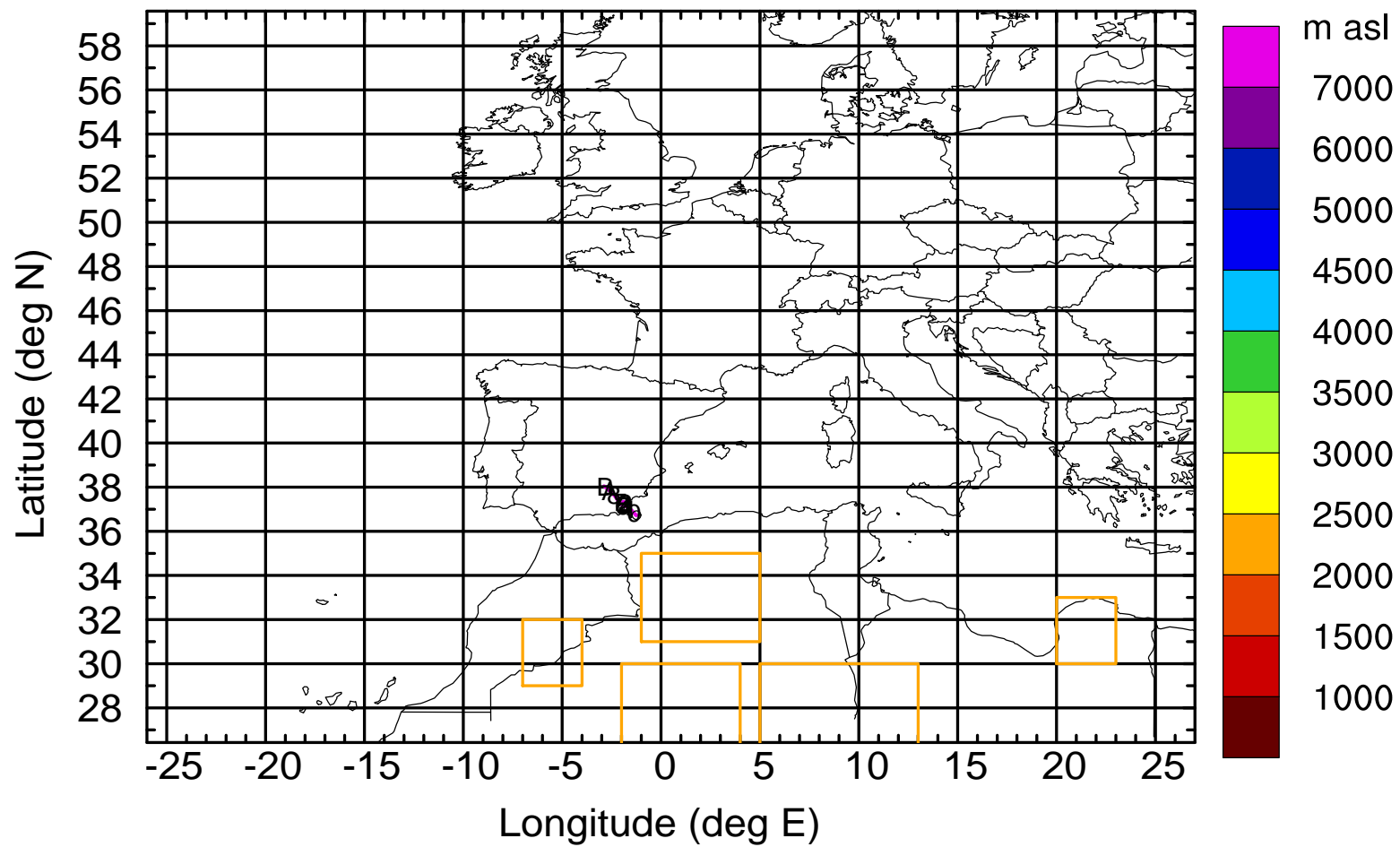
Level #6 of flight 170403b

BWD 20170403/14 -22H = 02/16 UTC



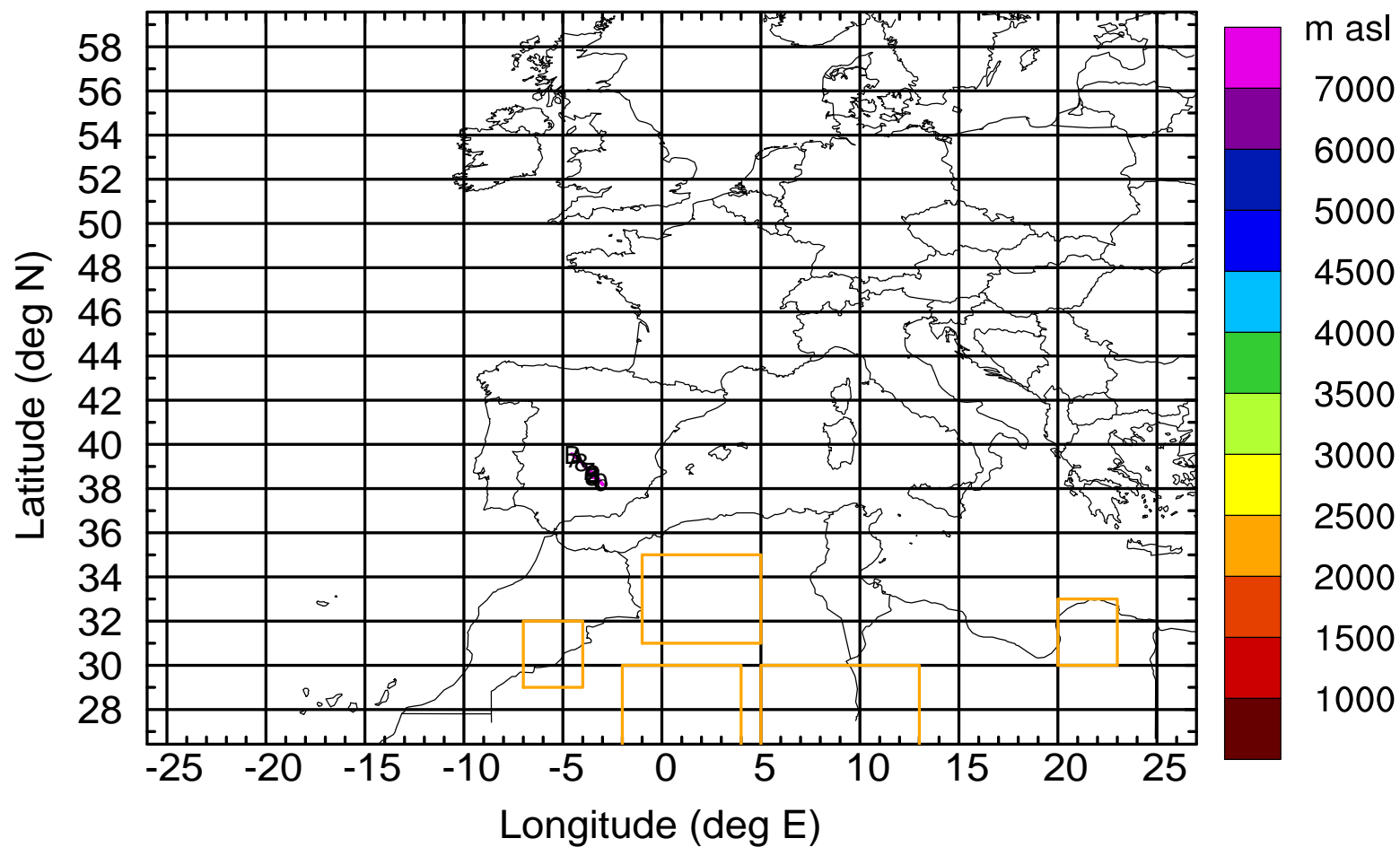
Level #6 of flight 170403b

BWD 20170403/14 -23H = 02/15 UTC



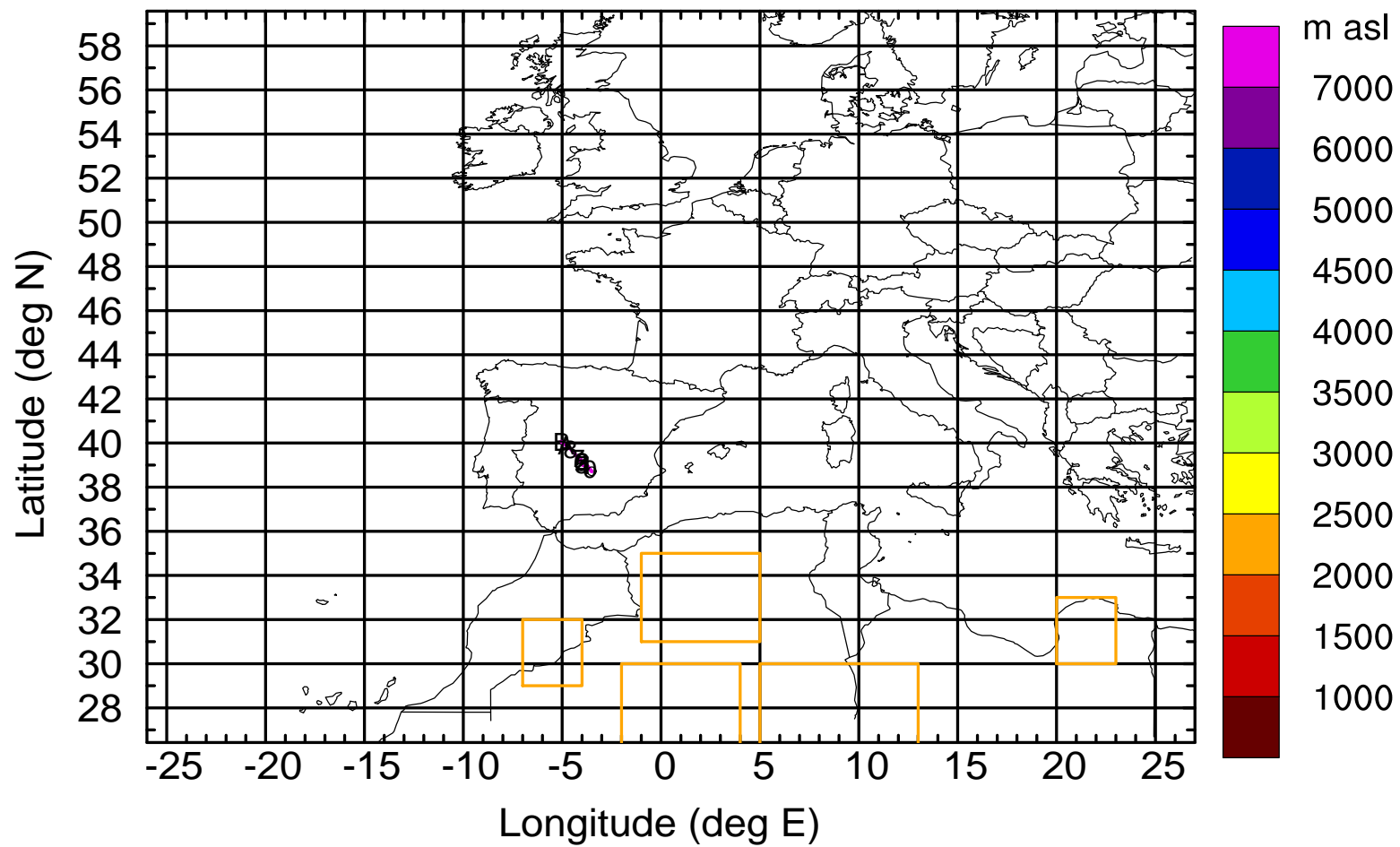
Level #6 of flight 170403b

BWD 20170403/14 -26H = 02/12 UTC



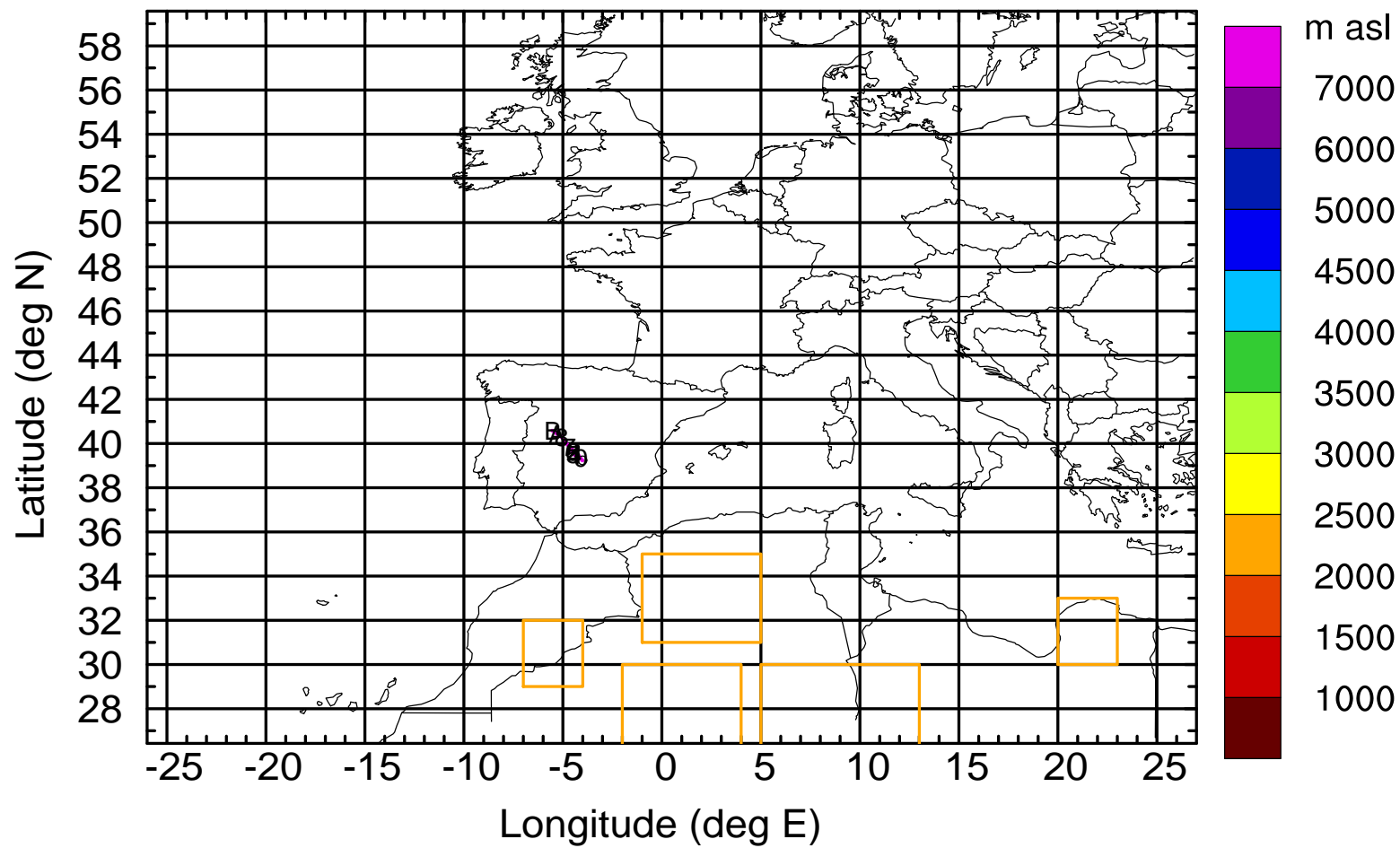
Level #6 of flight 170403b

BWD 20170403/14 -27H = 02/11 UTC



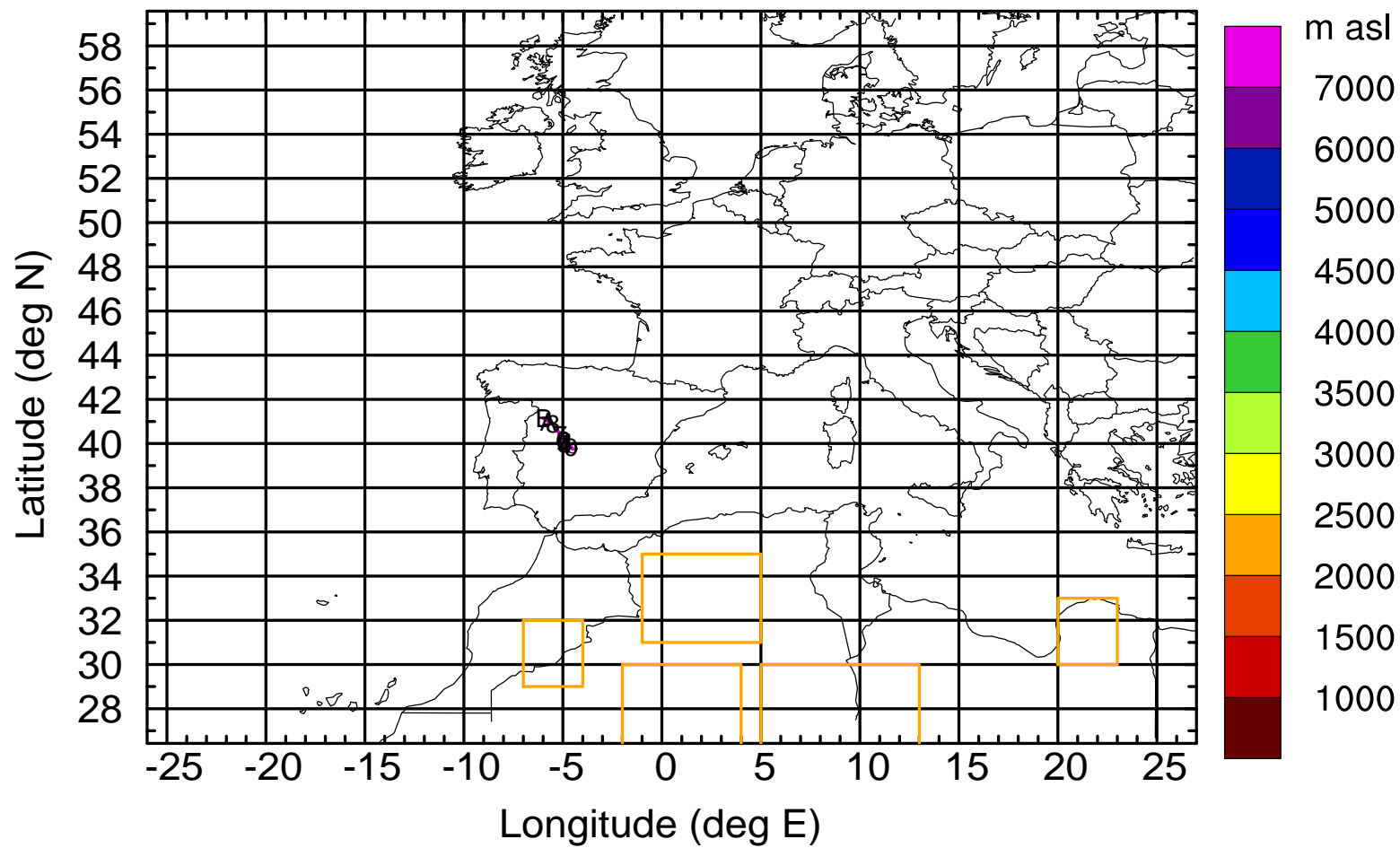
Level #6 of flight 170403b

BWD 20170403/14 -28H = 02/10 UTC



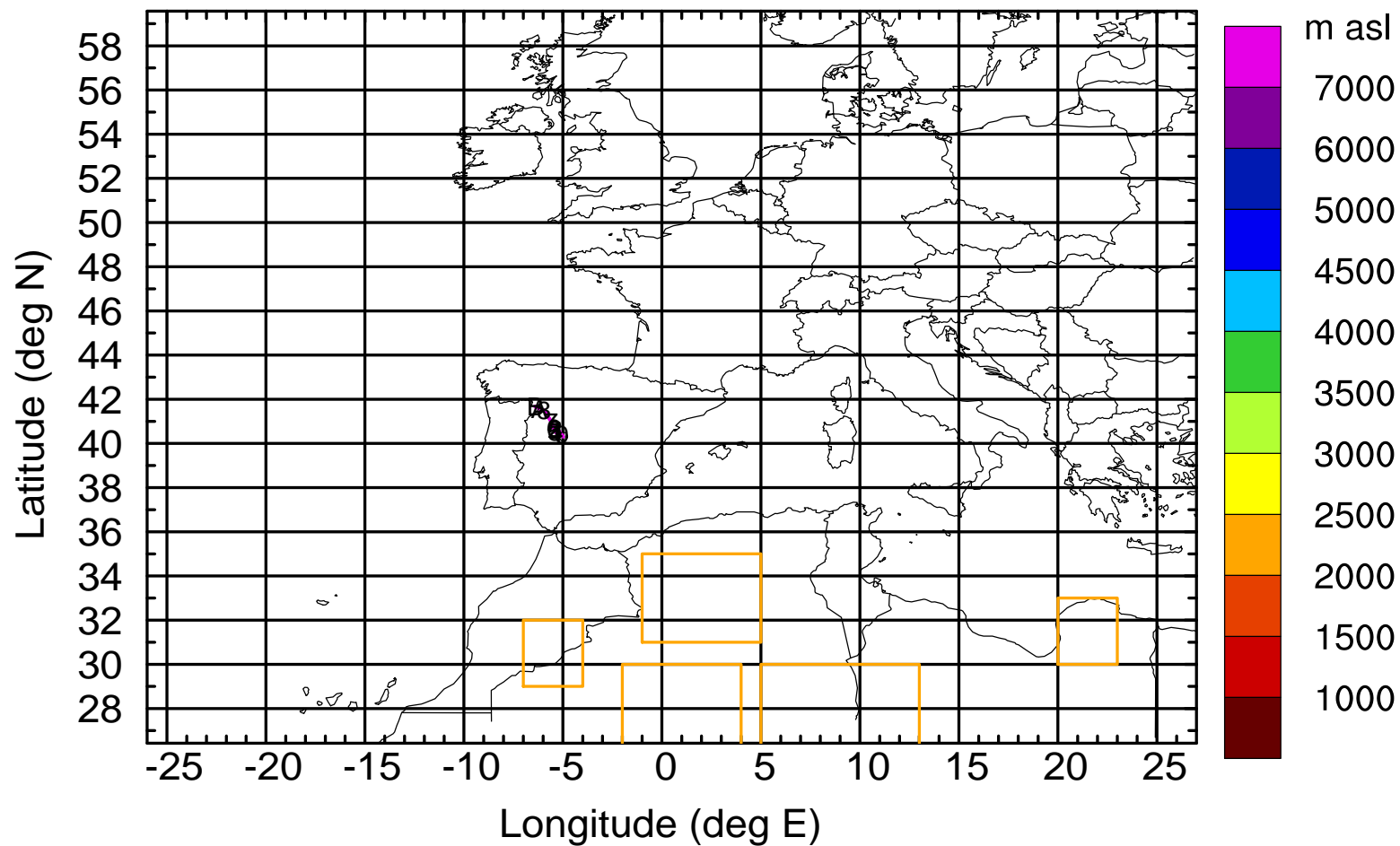
Level #6 of flight 170403b

BWD 20170403/14 -29H = 02/09 UTC



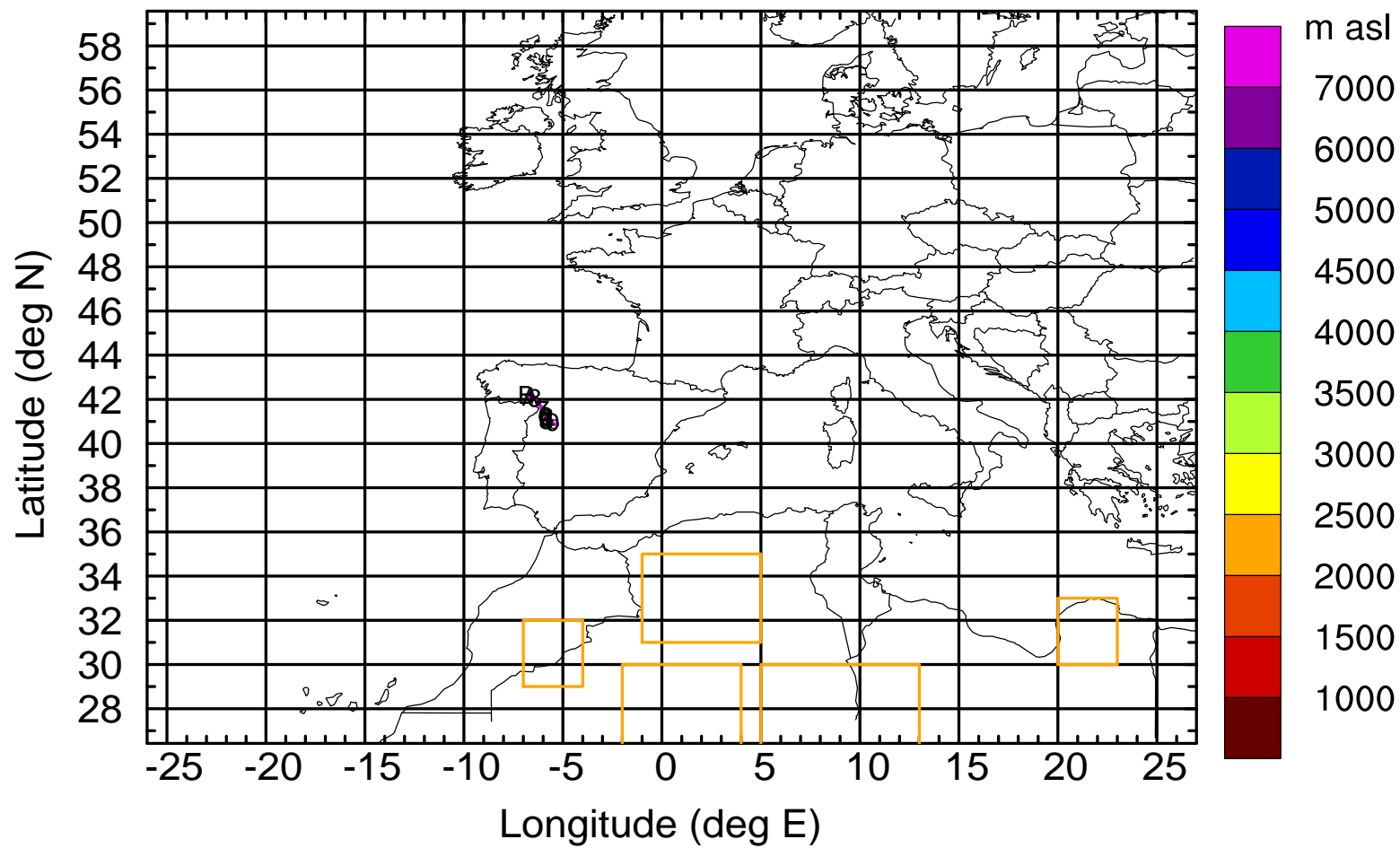
Level #6 of flight 170403b

BWD 20170403/14 -30H = 02/08 UTC



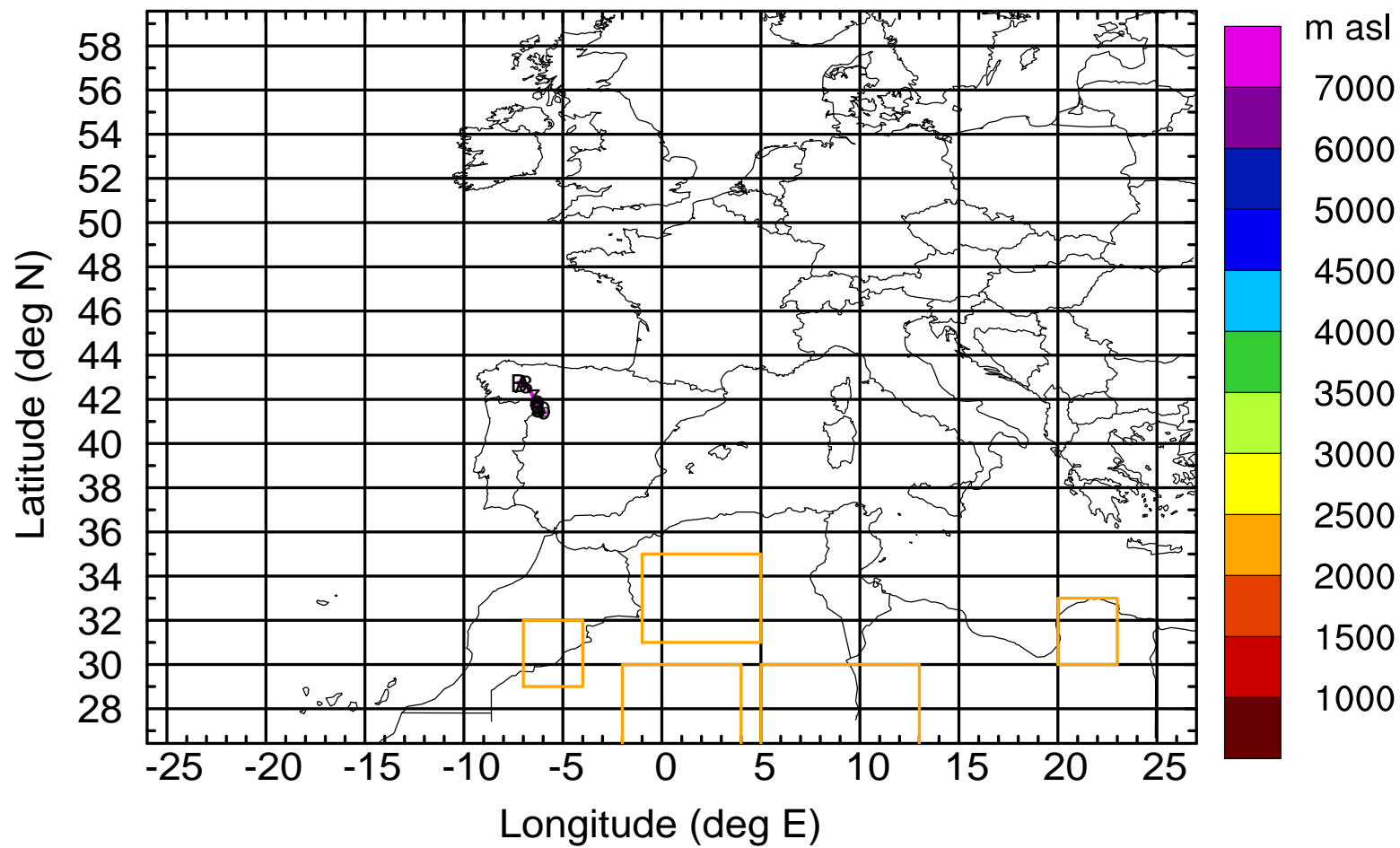
Level #6 of flight 170403b

BWD 20170403/14 -31H = 02/07 UTC



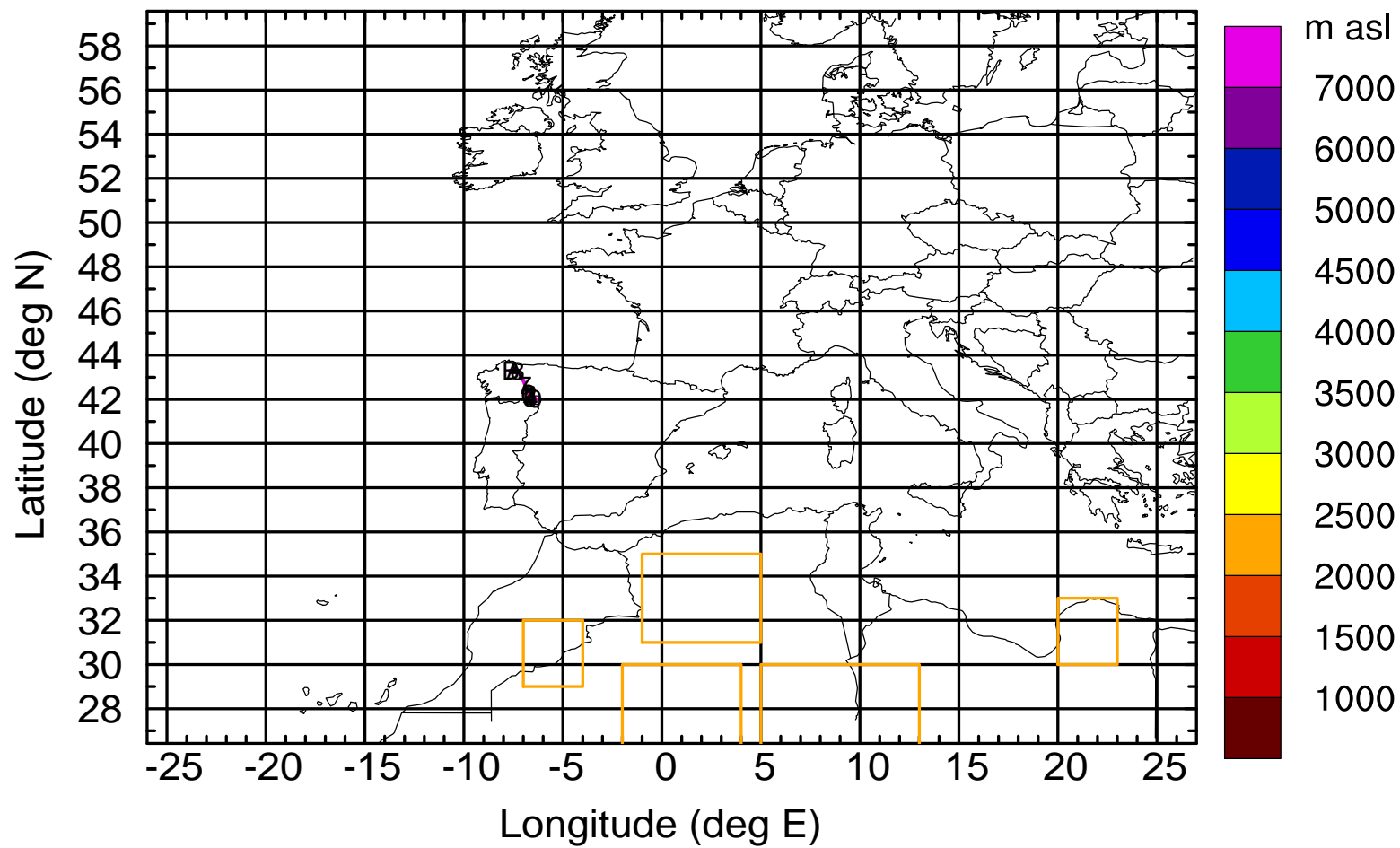
Level #6 of flight 170403b

BWD 20170403/14 -32H = 02/06 UTC



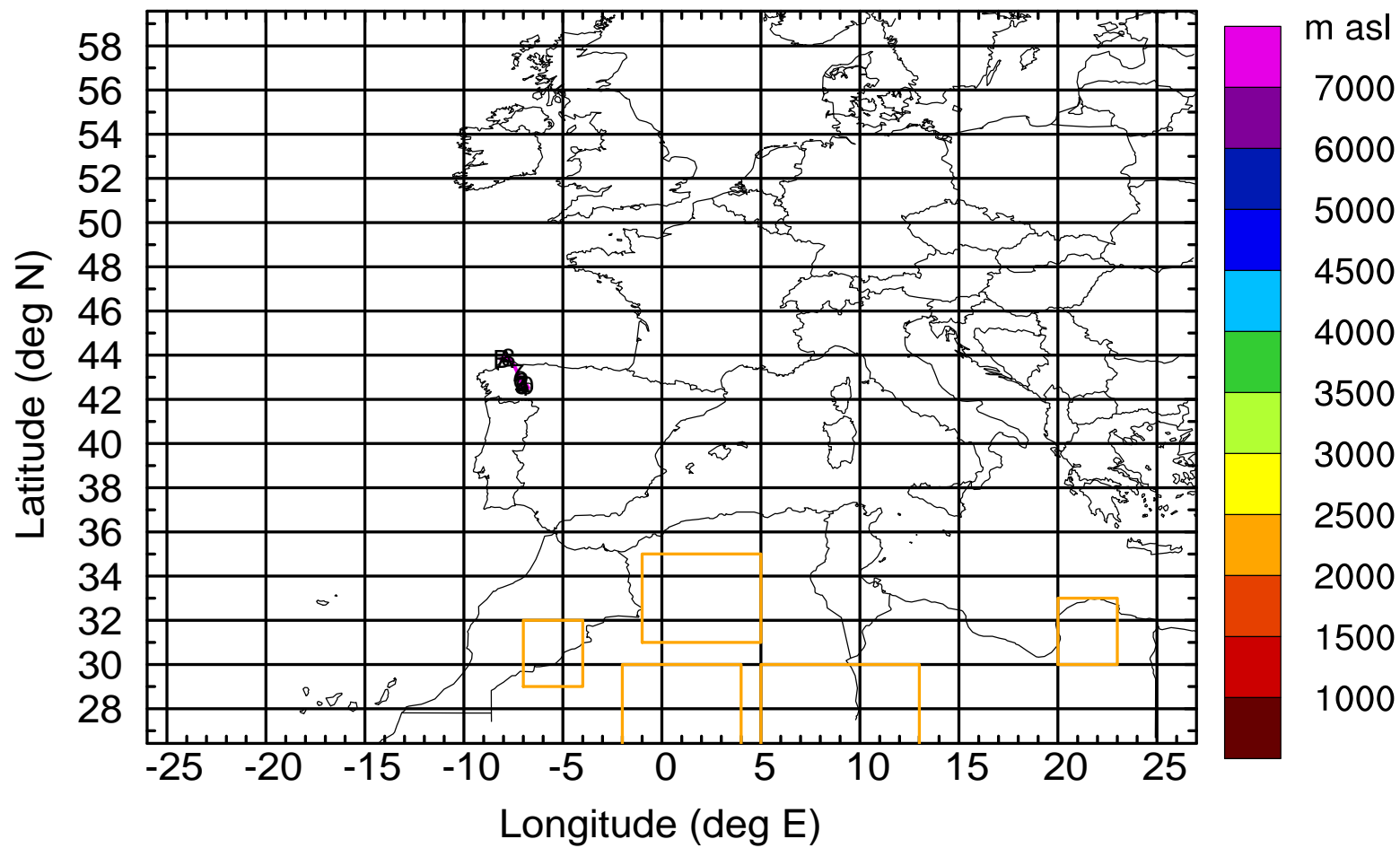
Level #6 of flight 170403b

BWD 20170403/14 -33H = 02/05 UTC



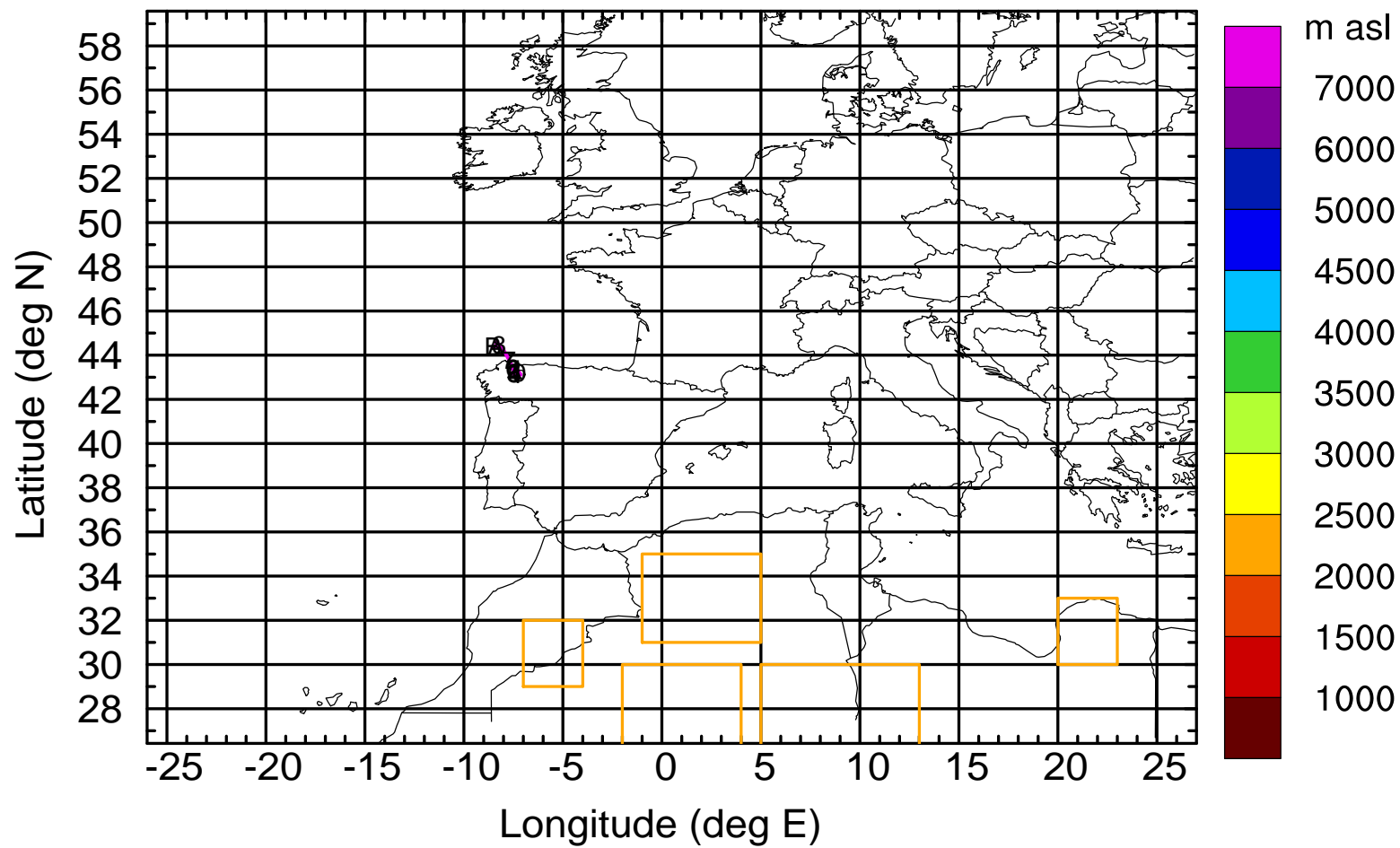
Level #6 of flight 170403b

BWD 20170403/14 -34H = 02/04 UTC



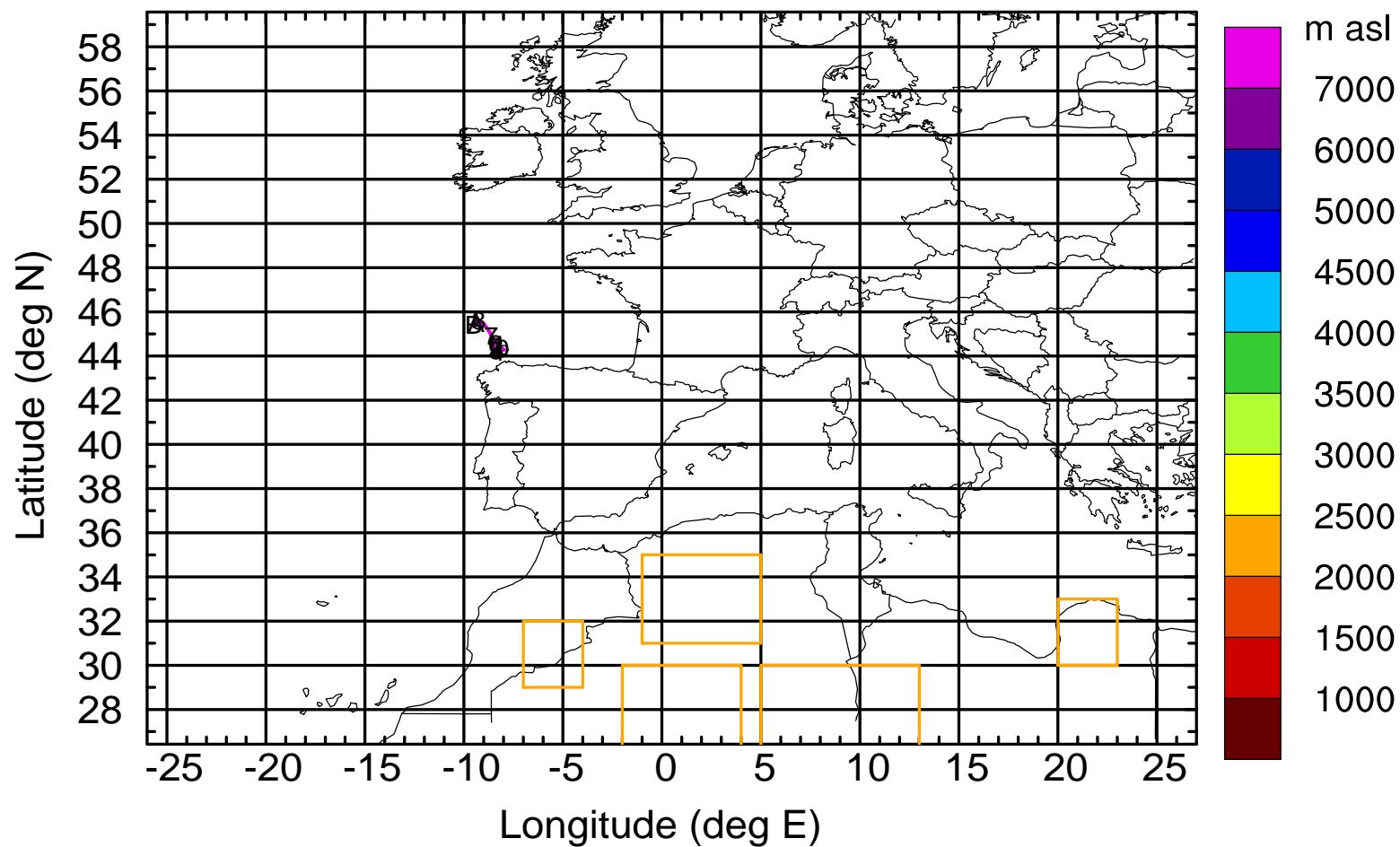
Level #6 of flight 170403b

BWD 20170403/14 -35H = 02/03 UTC



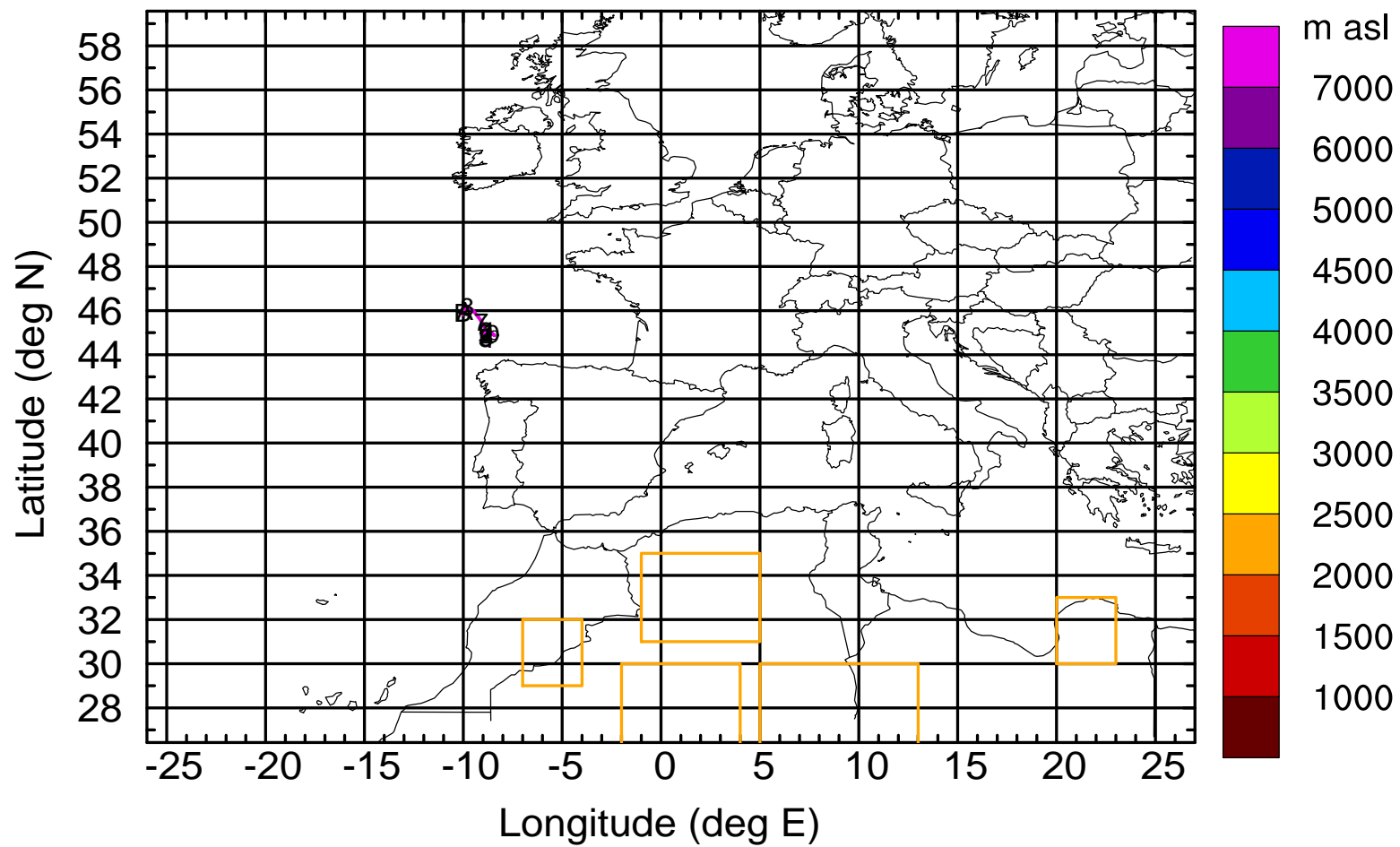
Level #6 of flight 170403b

BWD 20170403/14 -37H = 02/01 UTC



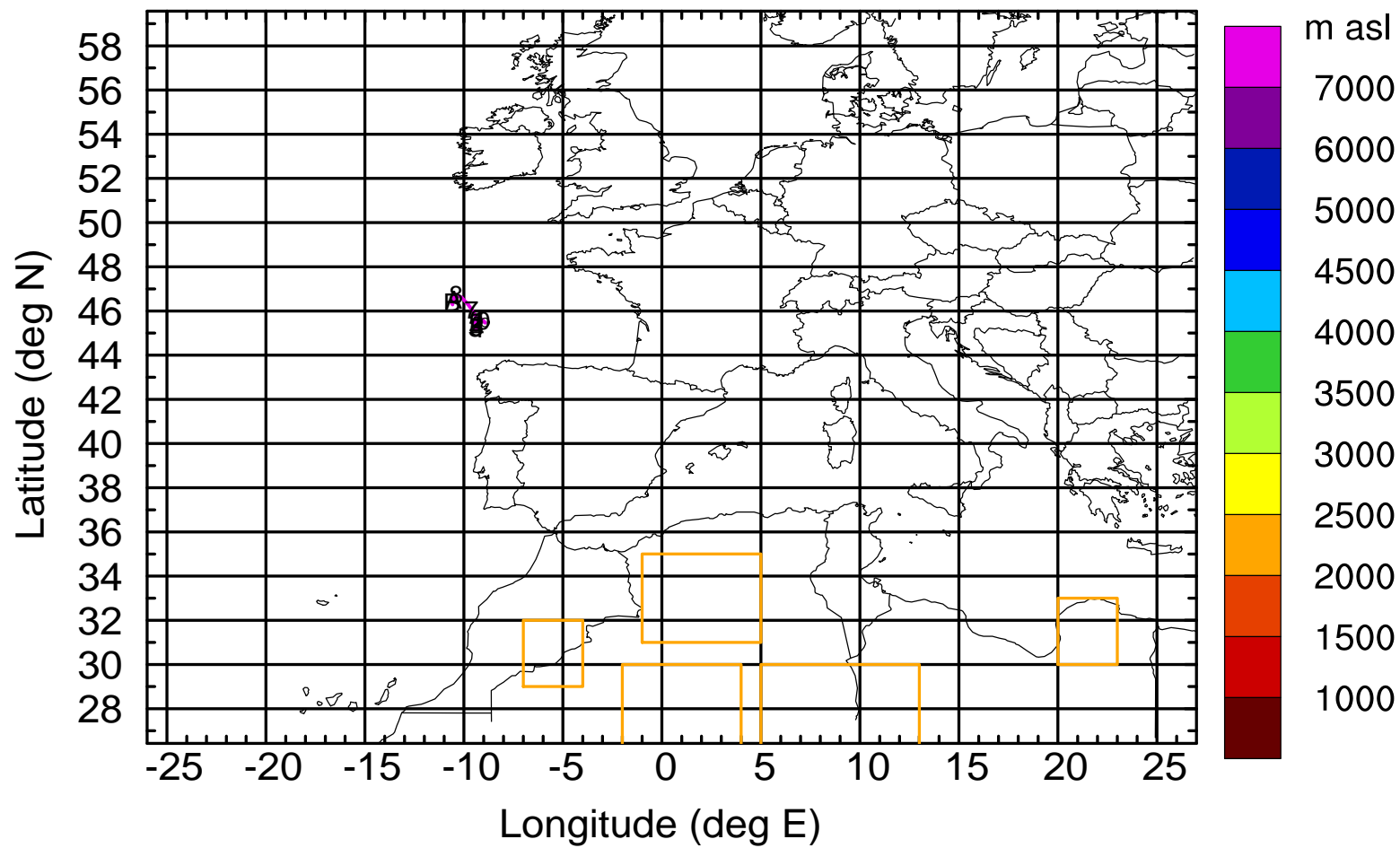
Level #6 of flight 170403b

BWD 20170403/14 -38H = 02/00 UTC



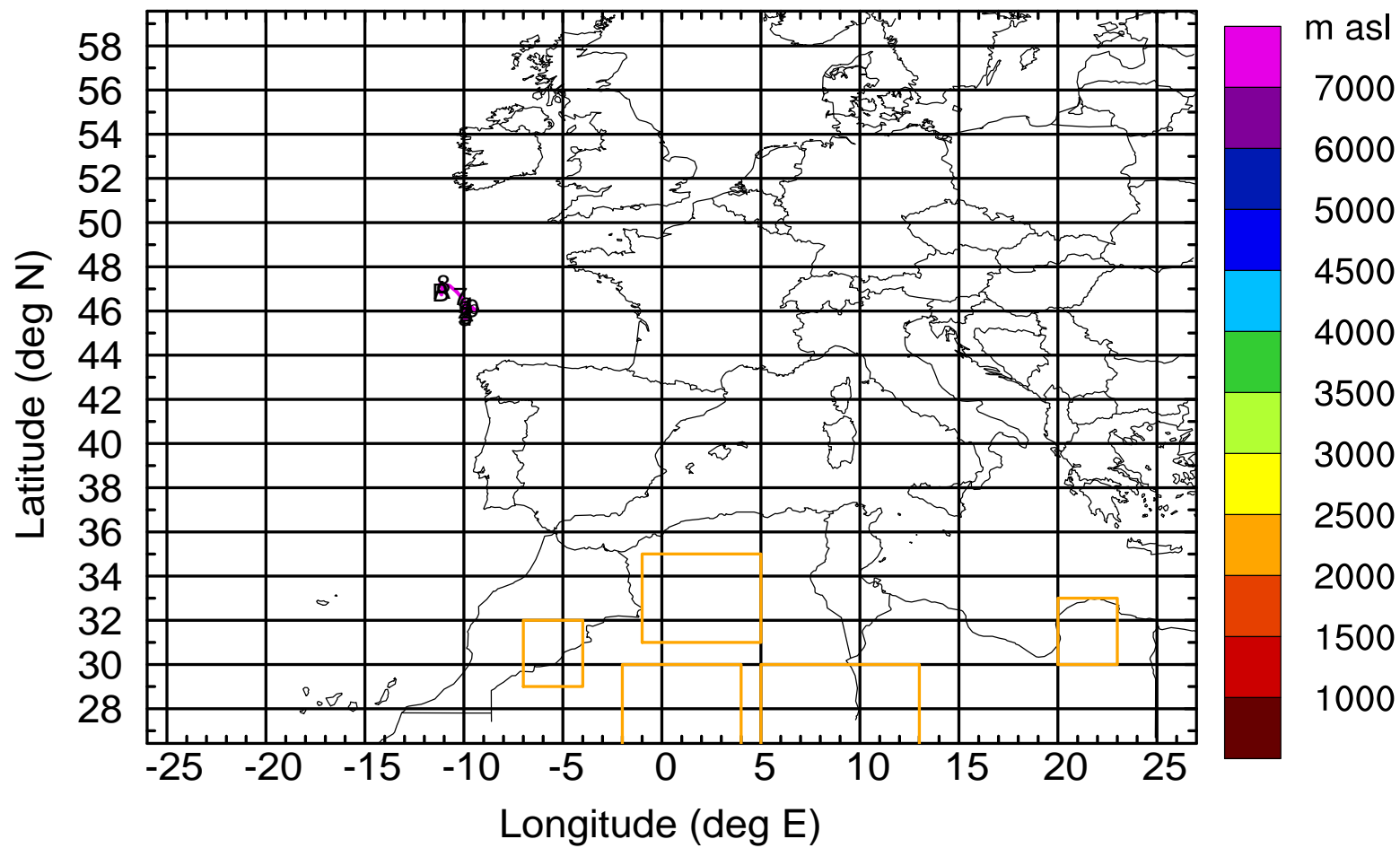
Level #6 of flight 170403b

BWD 20170403/14 -39H = 01/23 UTC



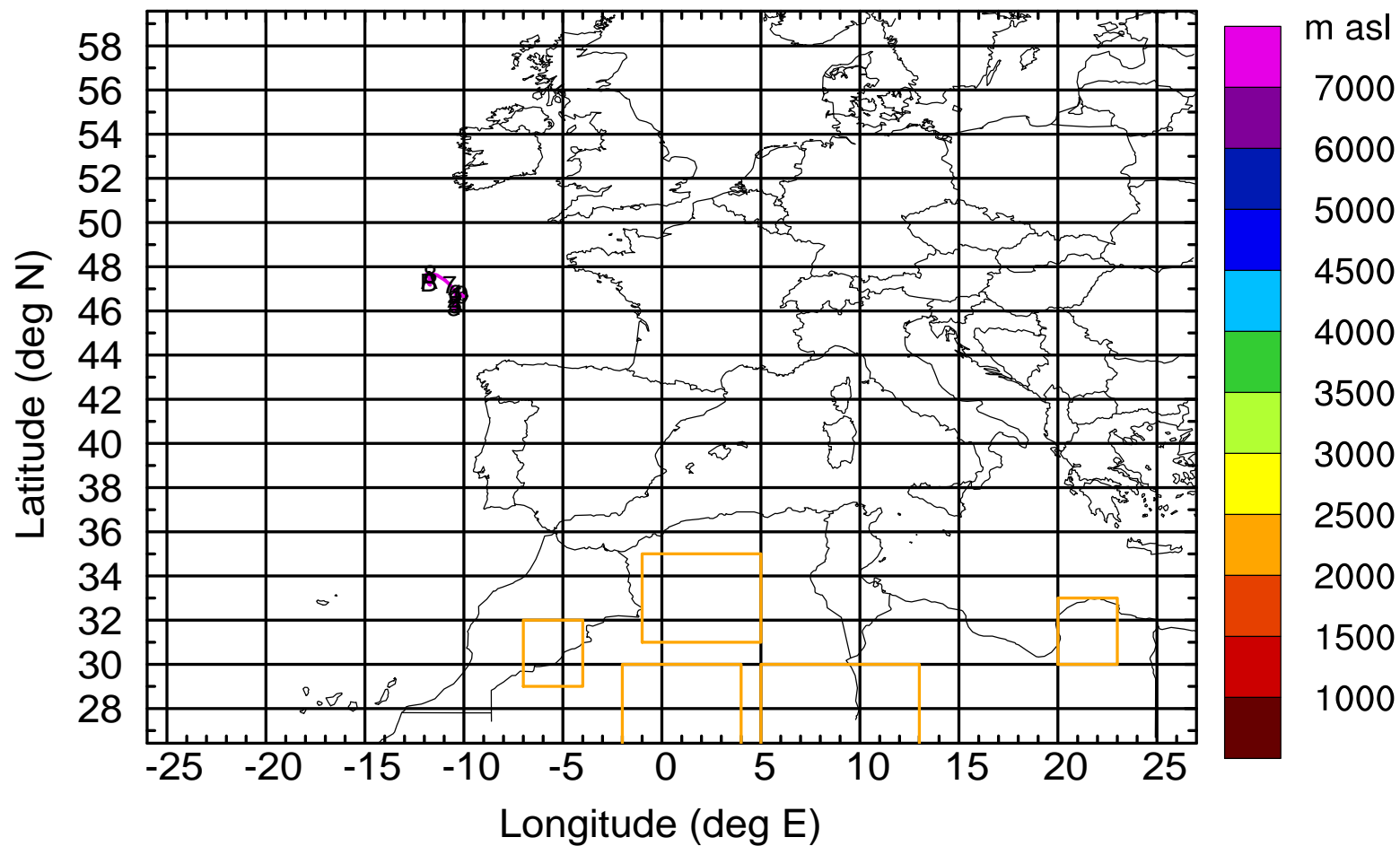
Level #6 of flight 170403b

BWD 20170403/14 -40H = 01/22 UTC



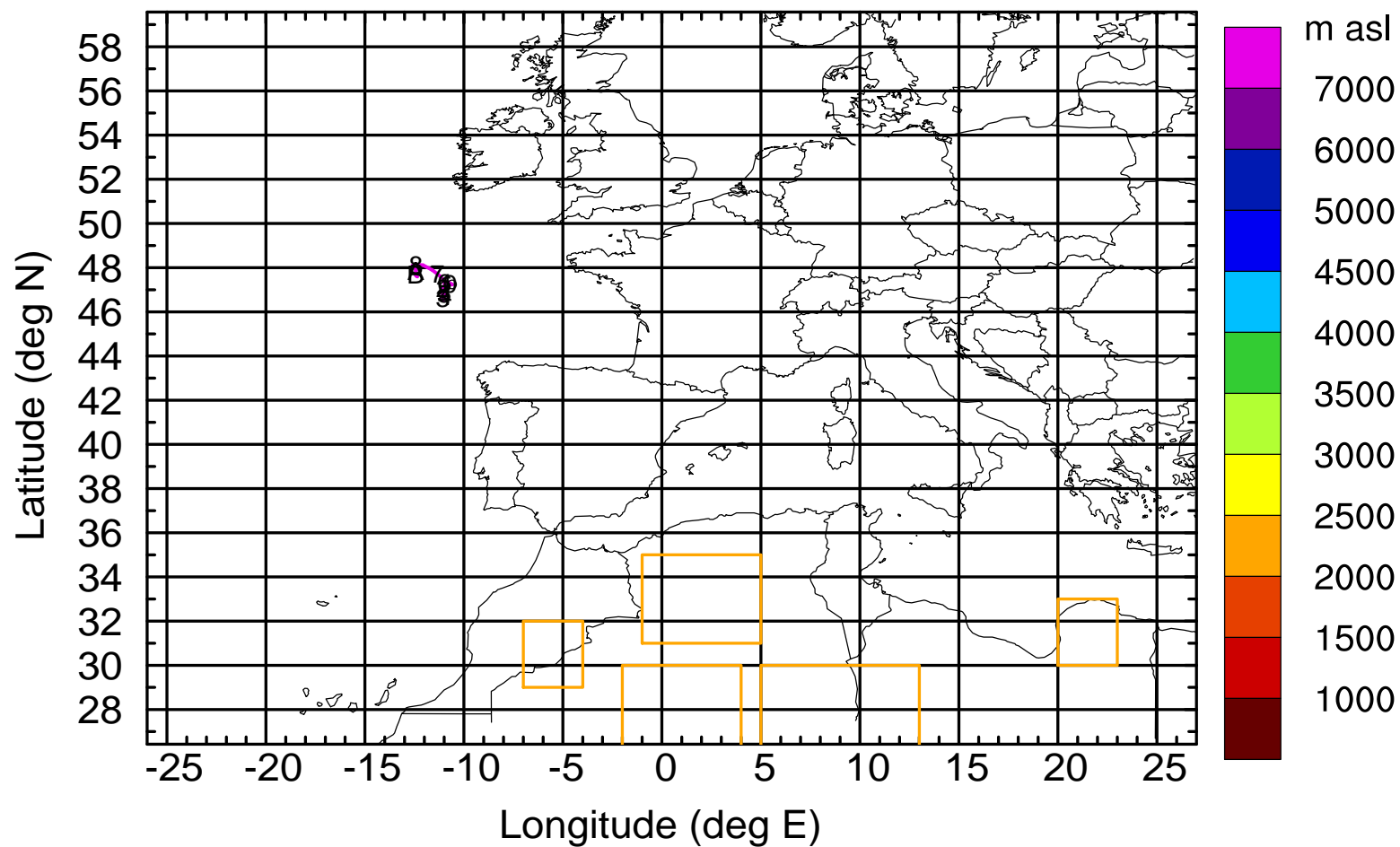
Level #6 of flight 170403b

BWD 20170403/14 -41H = 01/21 UTC



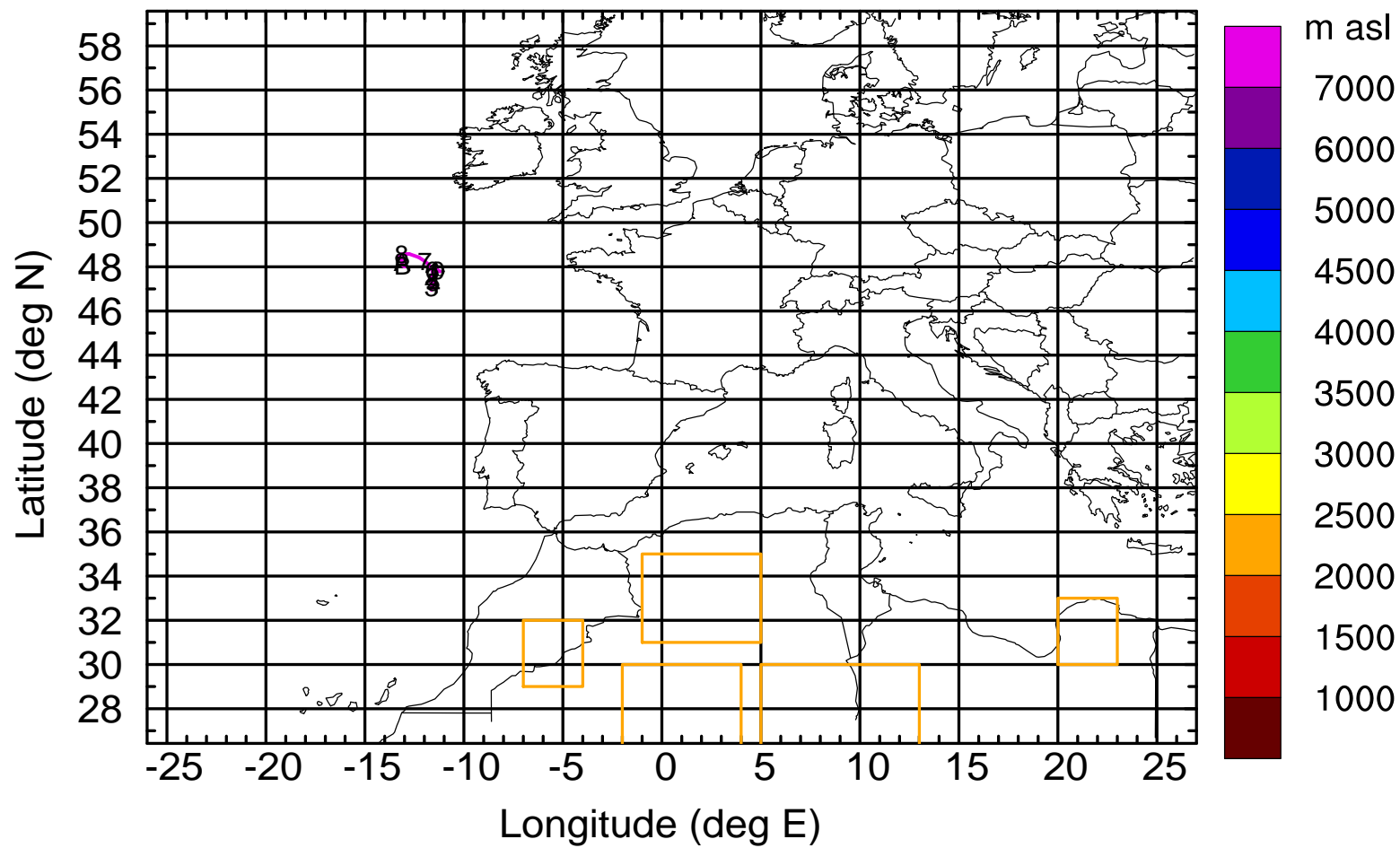
Level #6 of flight 170403b

BWD 20170403/14 -42H = 01/20 UTC



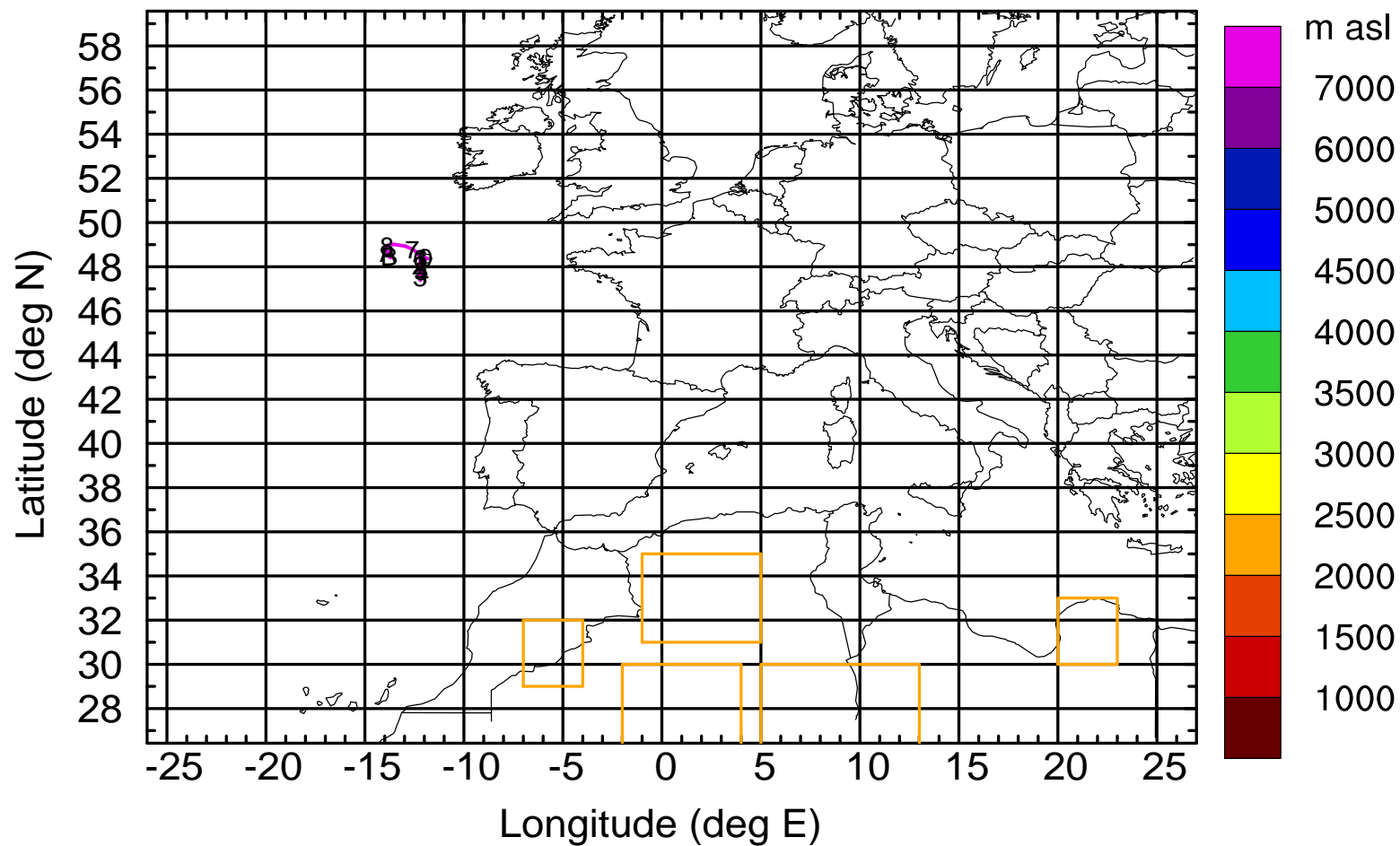
Level #6 of flight 170403b

BWD 20170403/14 -43H = 01/19 UTC



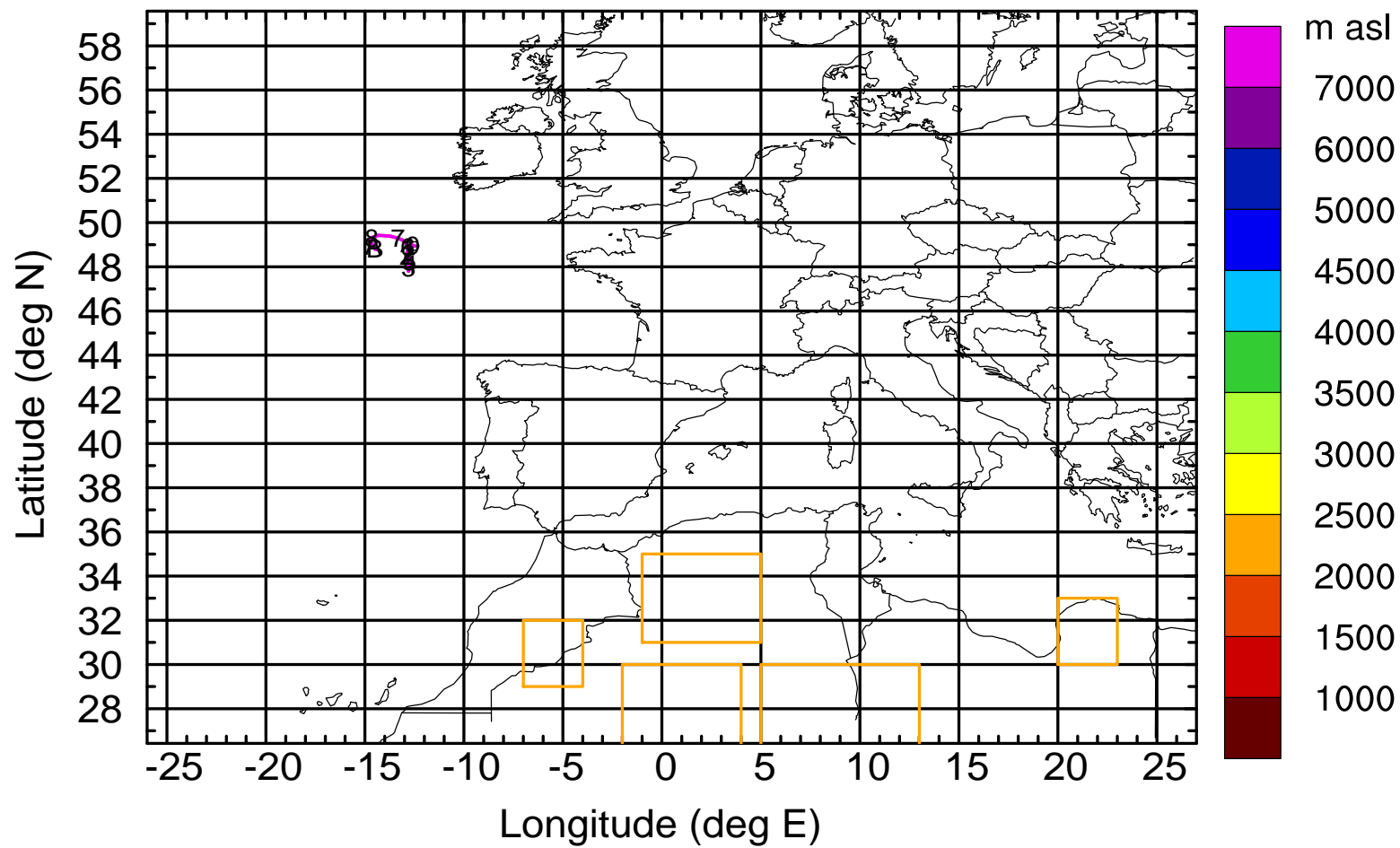
Level #6 of flight 170403b

BWD 20170403/14 -44H = 01/18 UTC



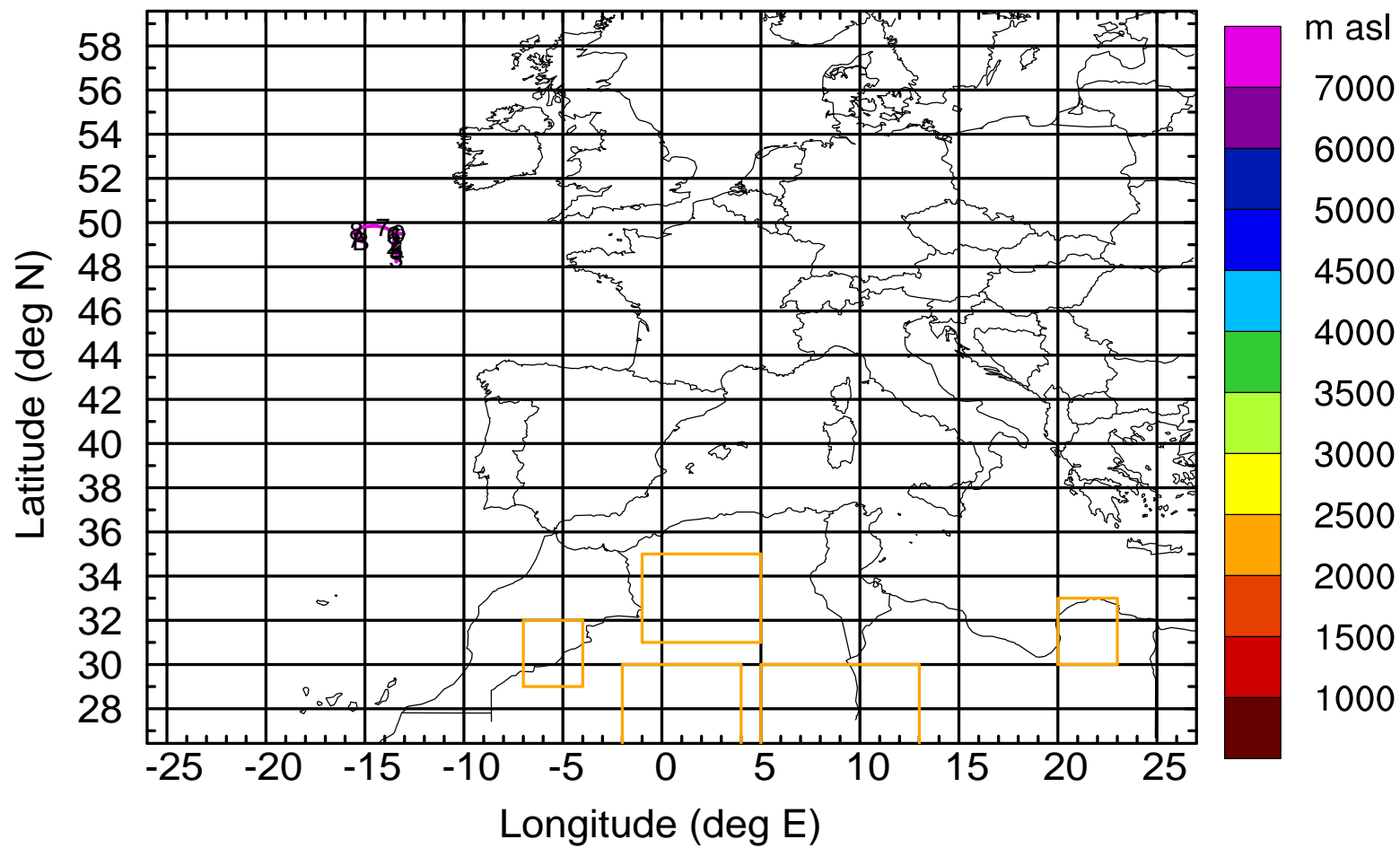
Level #6 of flight 170403b

BWD 20170403/14 -45H = 01/17 UTC



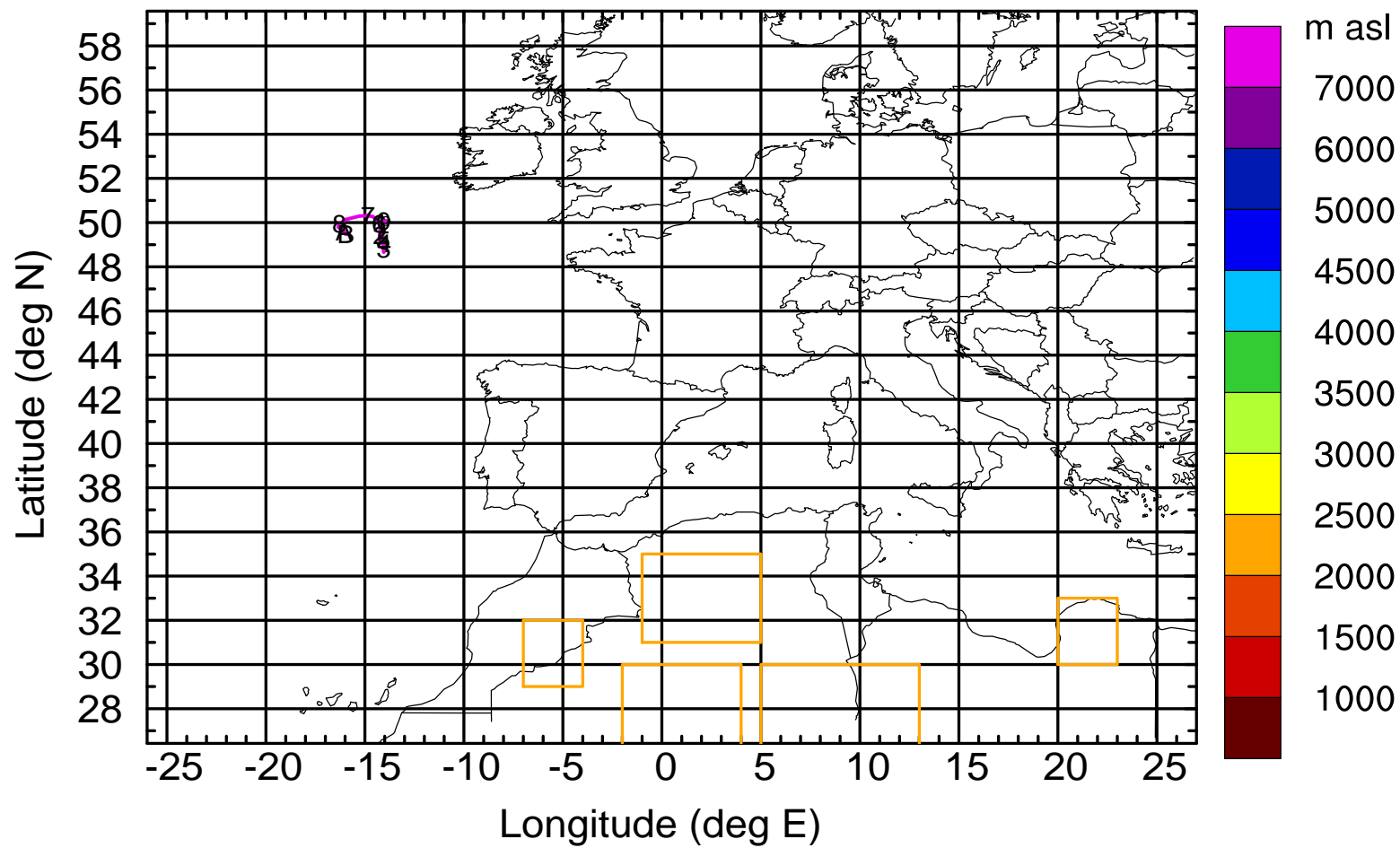
Level #6 of flight 170403b

BWD 20170403/14 -46H = 01/16 UTC



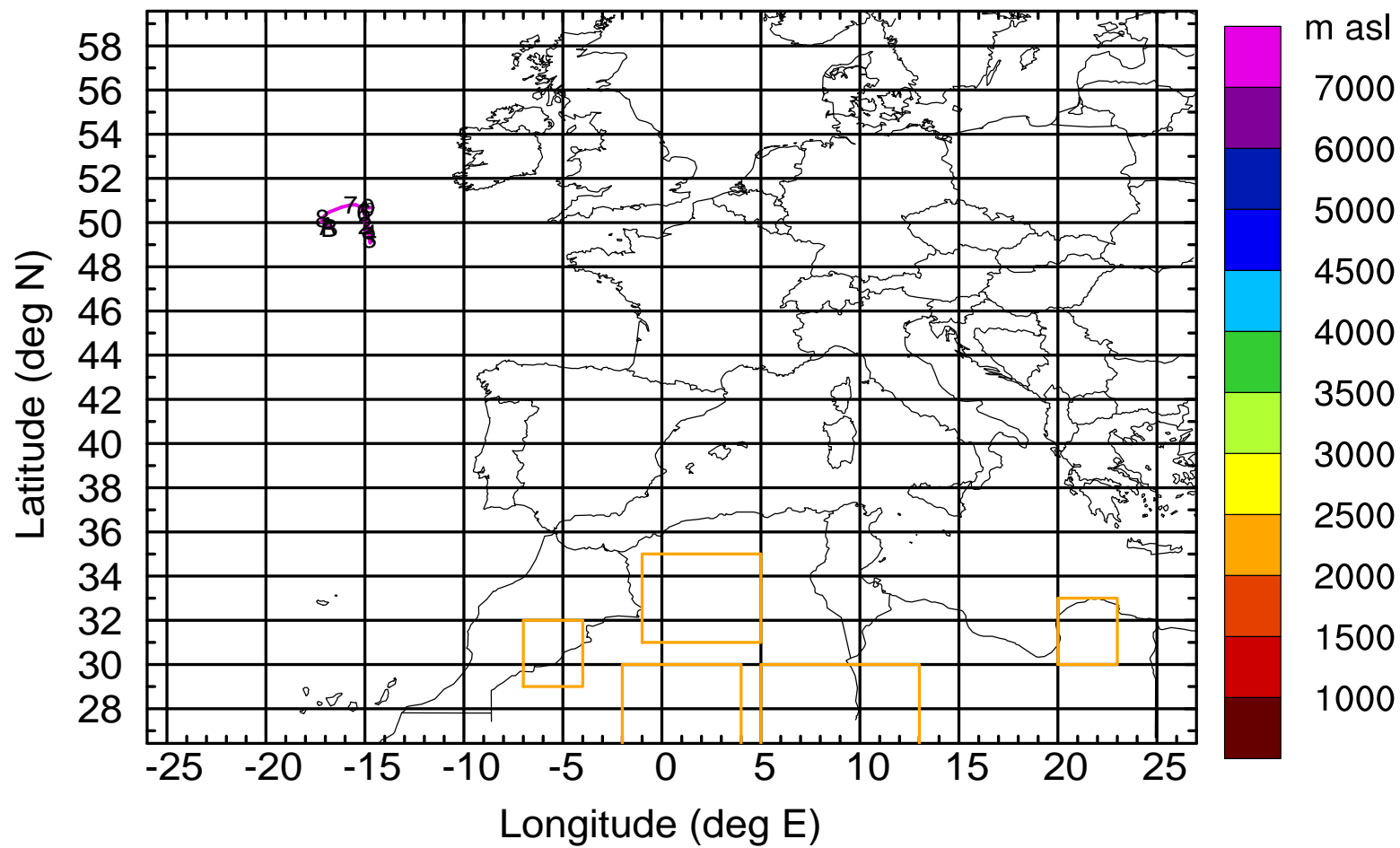
Level #6 of flight 170403b

BWD 20170403/14 -47H = 01/15 UTC



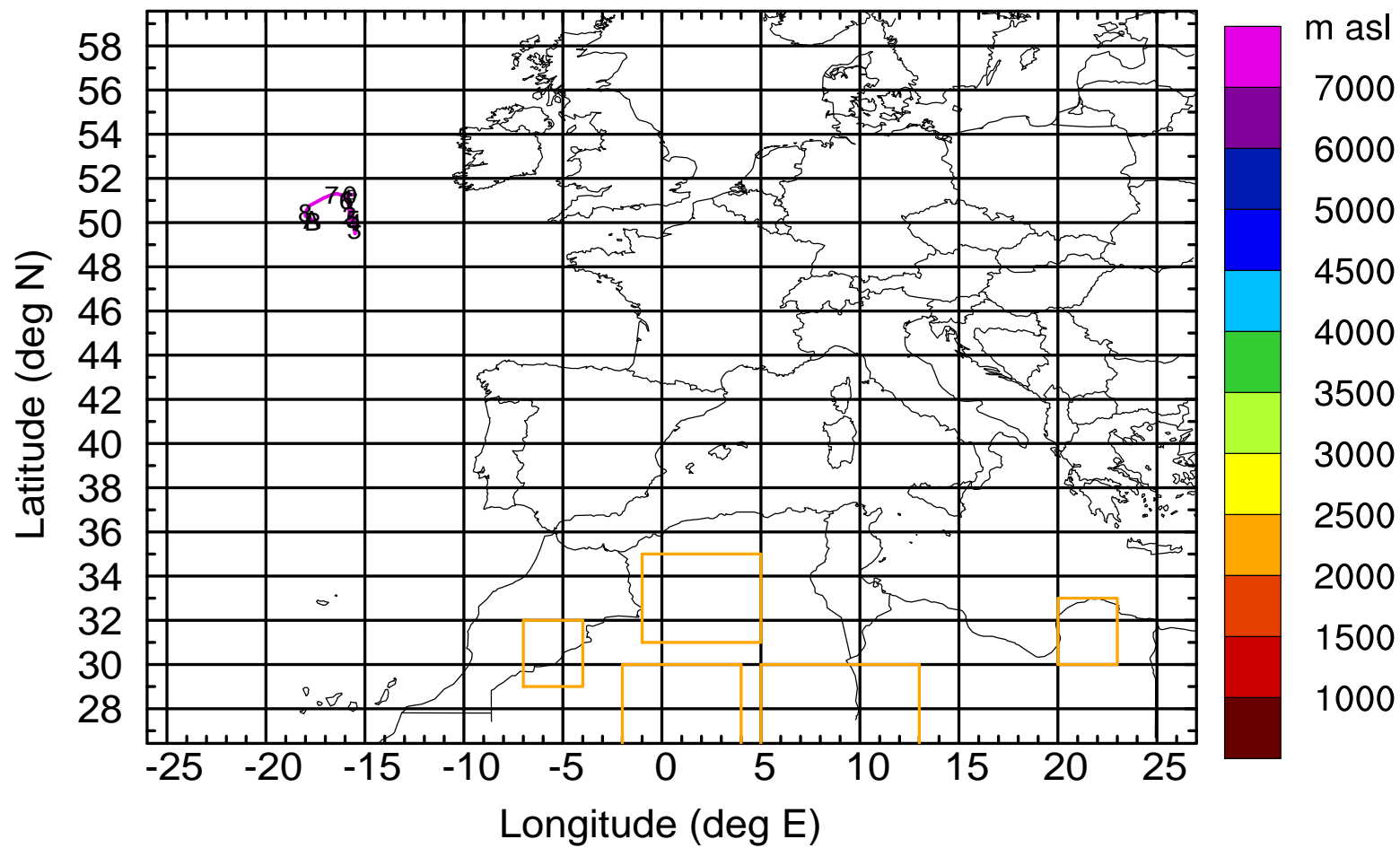
Level #6 of flight 170403b

BWD 20170403/14 -48H = 01/14 UTC



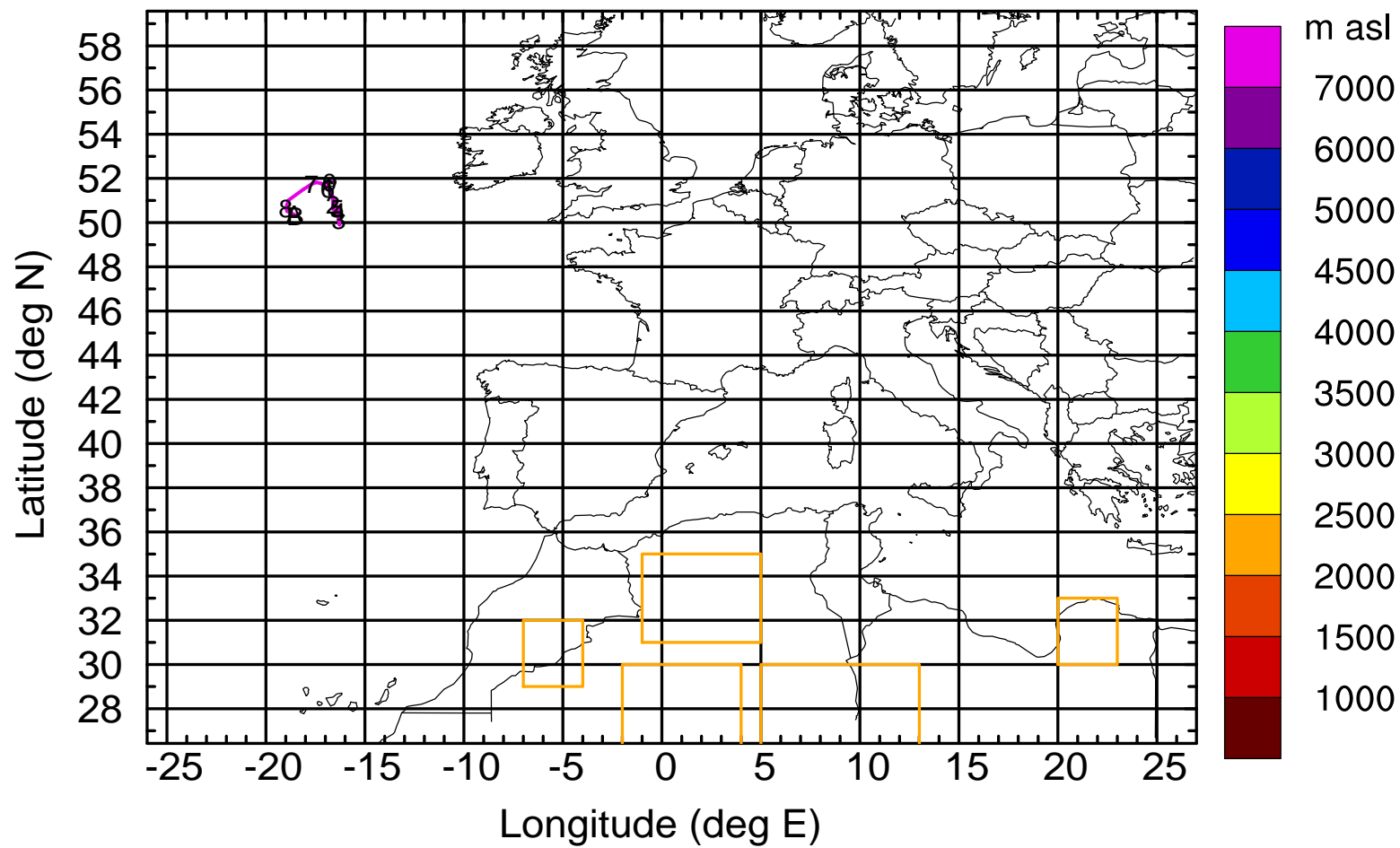
Level #6 of flight 170403b

BWD 20170403/14 -49H = 01/13 UTC



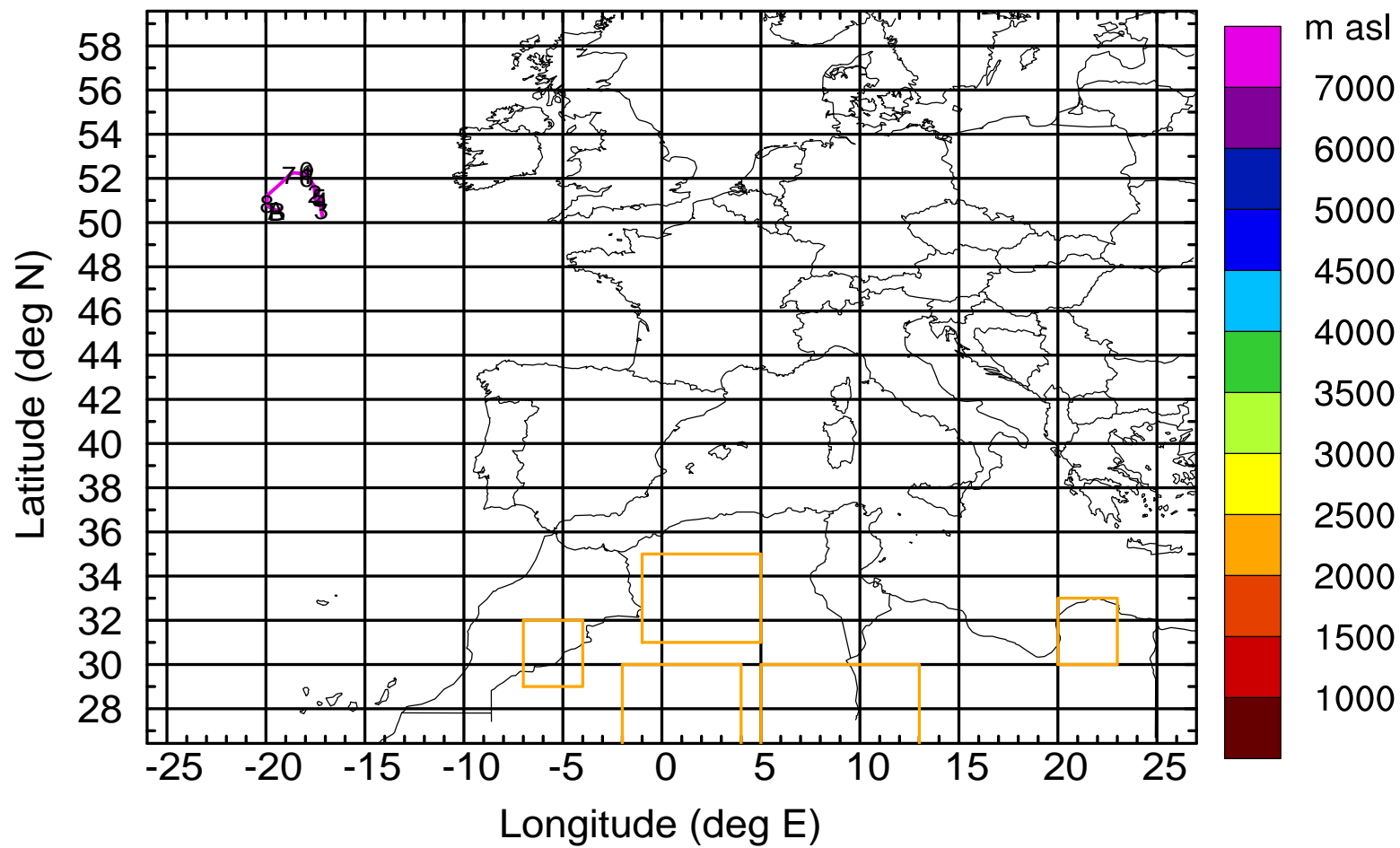
Level #6 of flight 170403b

BWD 20170403/14 -50H = 01/12 UTC



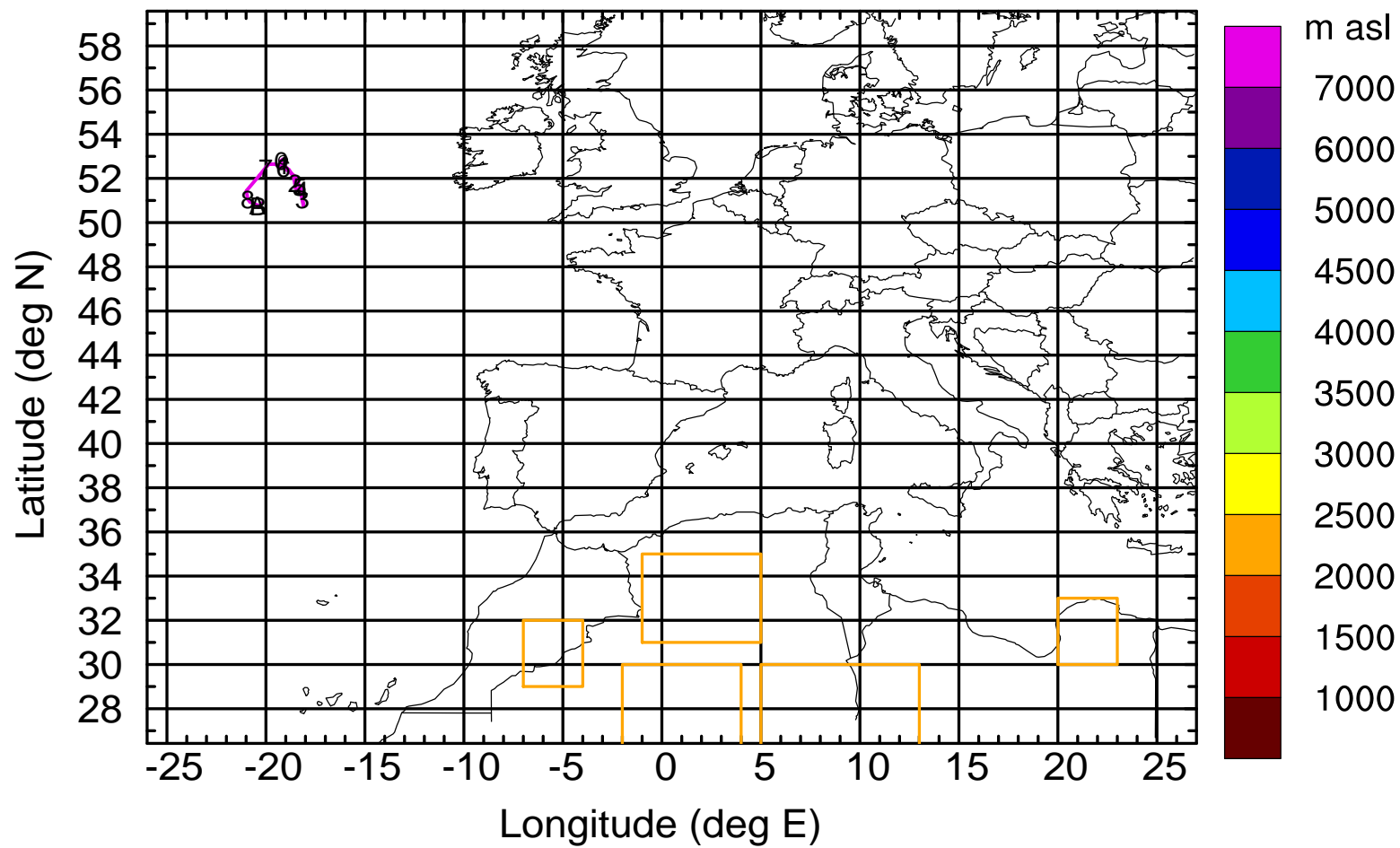
Level #6 of flight 170403b

BWD 20170403/14 -51H = 01/11 UTC



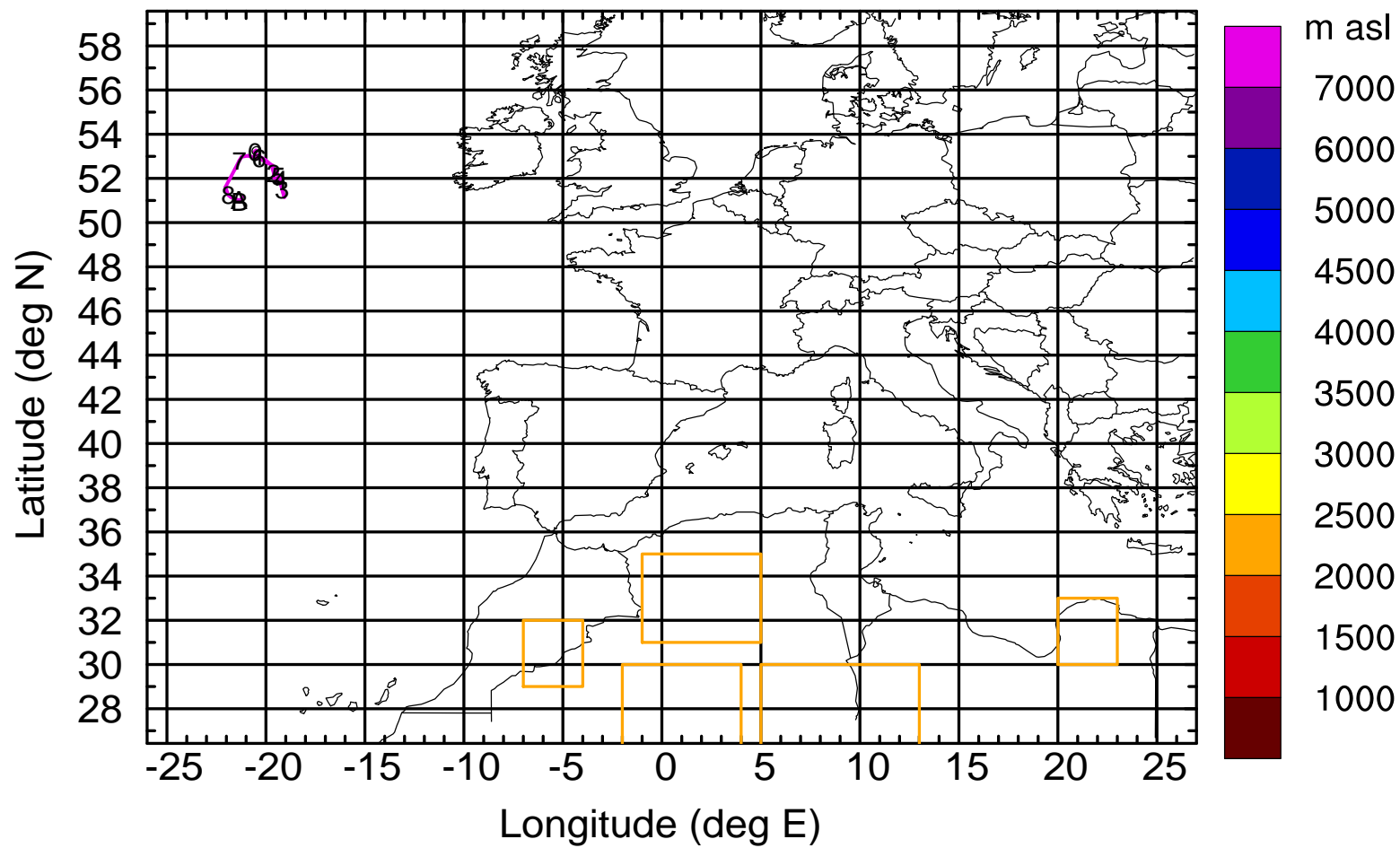
Level #6 of flight 170403b

BWD 20170403/14 -52H = 01/10 UTC



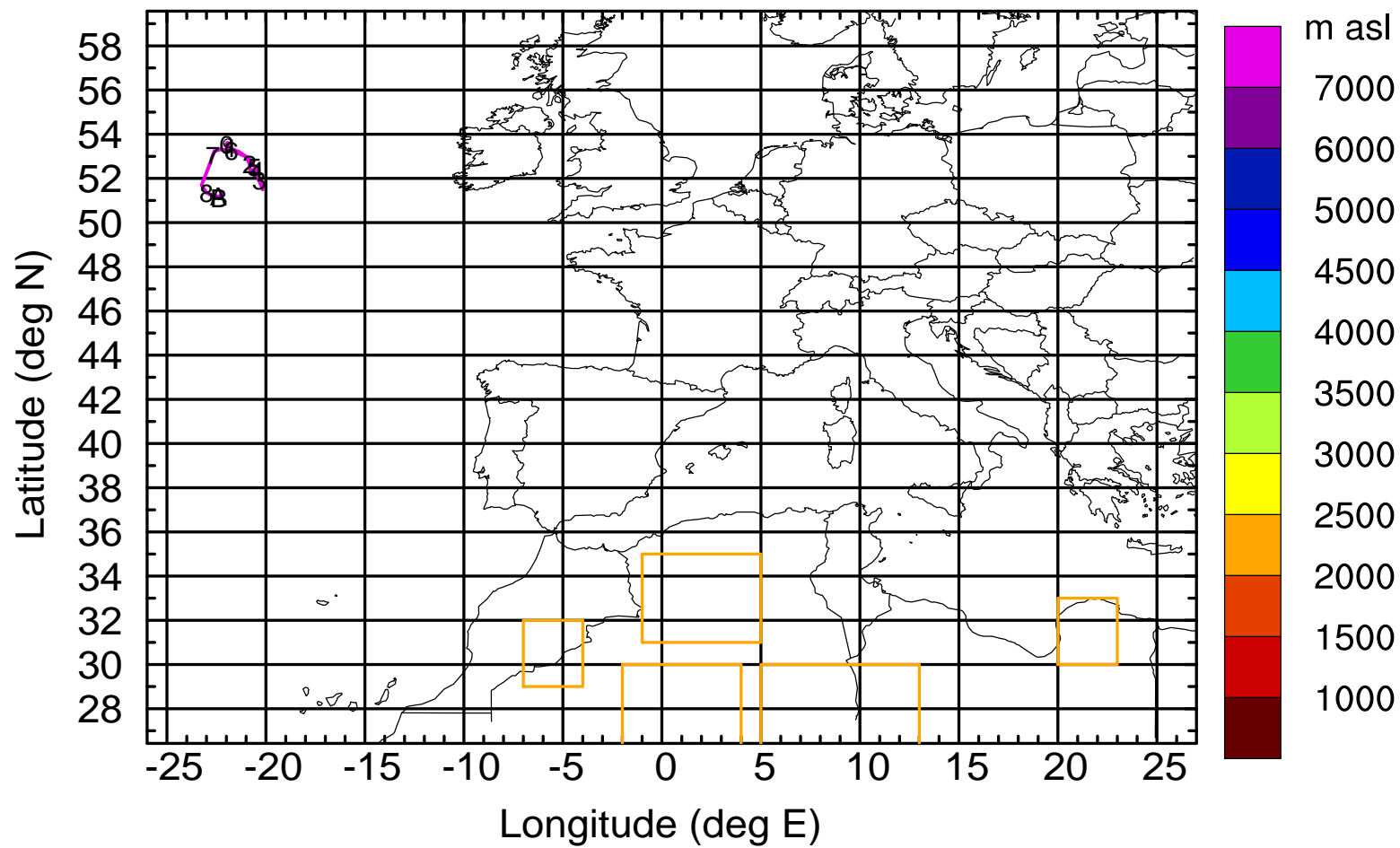
Level #6 of flight 170403b

BWD 20170403/14 -53H = 01/09 UTC



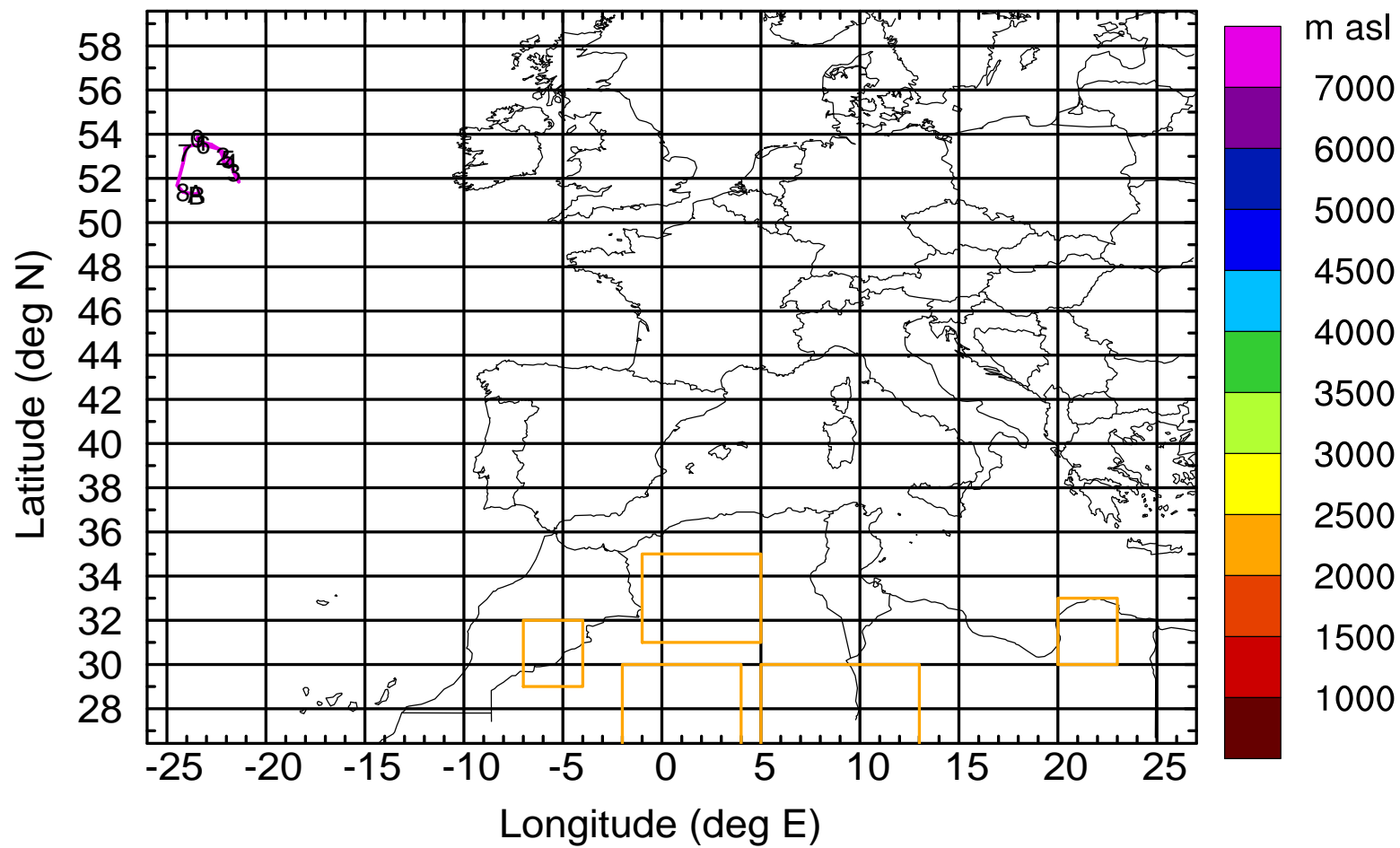
Level #6 of flight 170403b

BWD 20170403/14 -54H = 01/08 UTC



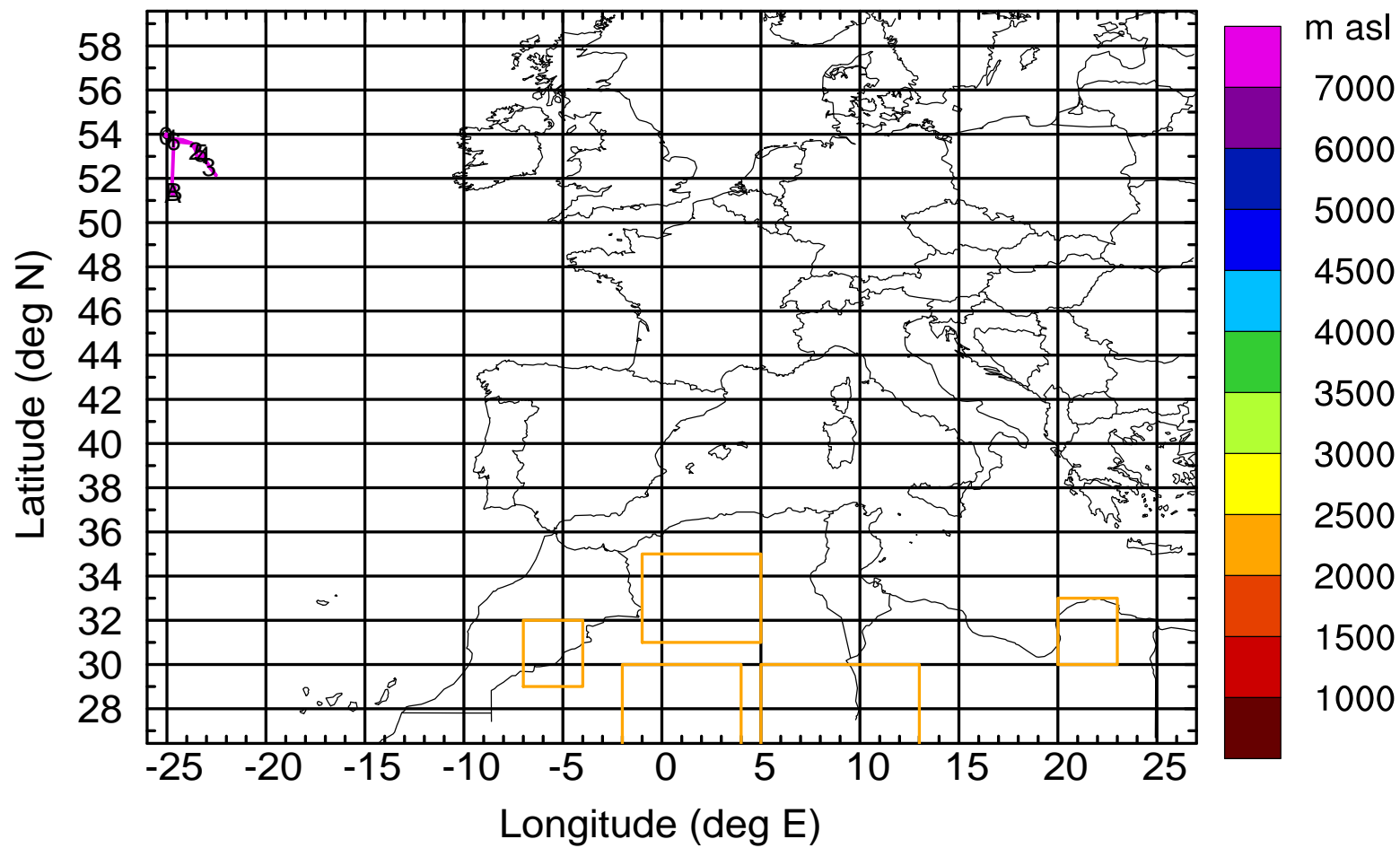
Level #6 of flight 170403b

BWD 20170403/14 -55H = 01/07 UTC



Level #6 of flight 170403b

BWD 20170403/14 -56H = 01/06 UTC



Level #6 of flight 170403b

BWD 20170403/14 -57H = 01/05 UTC

