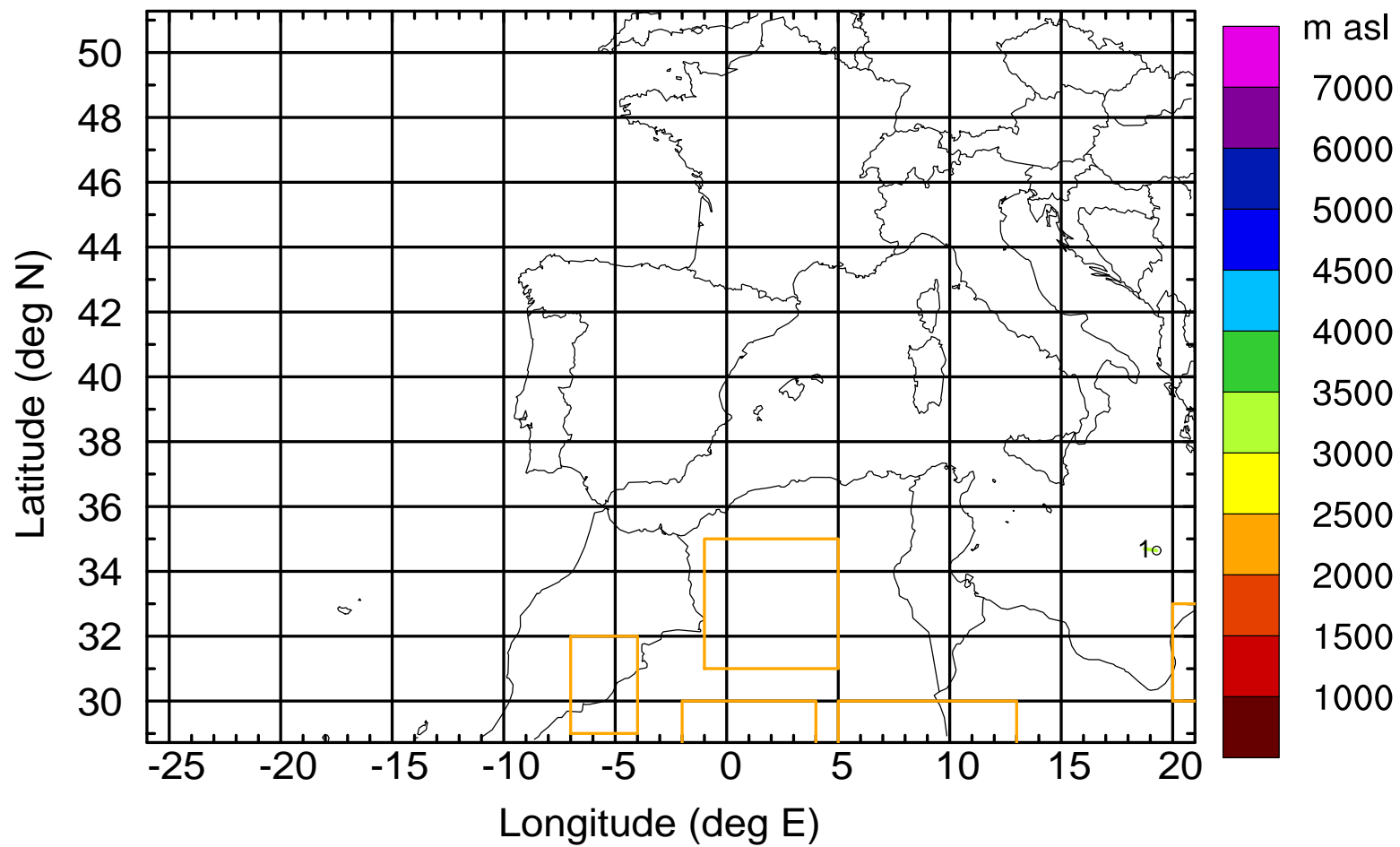


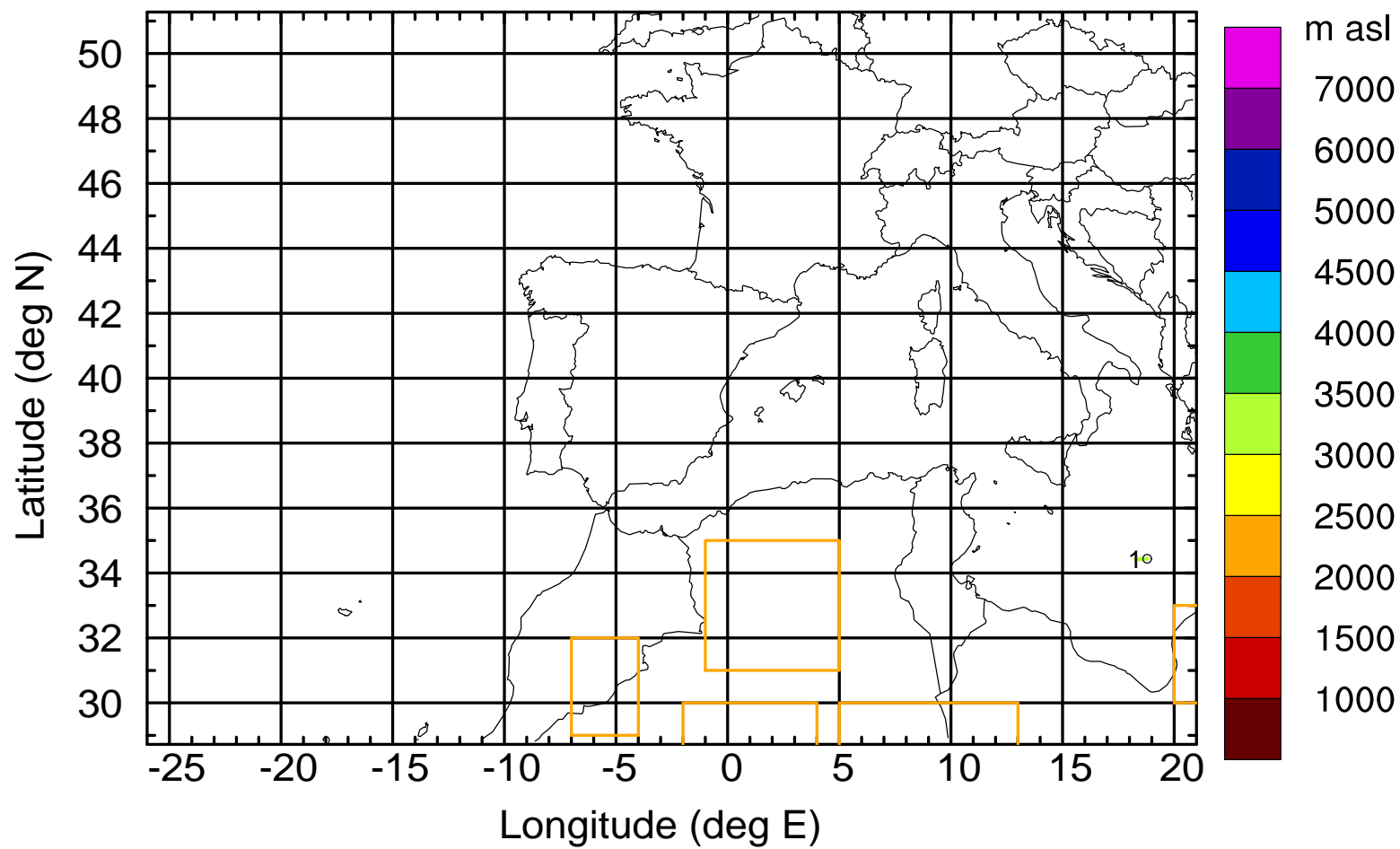
Level #4 of flight 170403b

BWD 20170403/14 -01H = 03/13 UTC



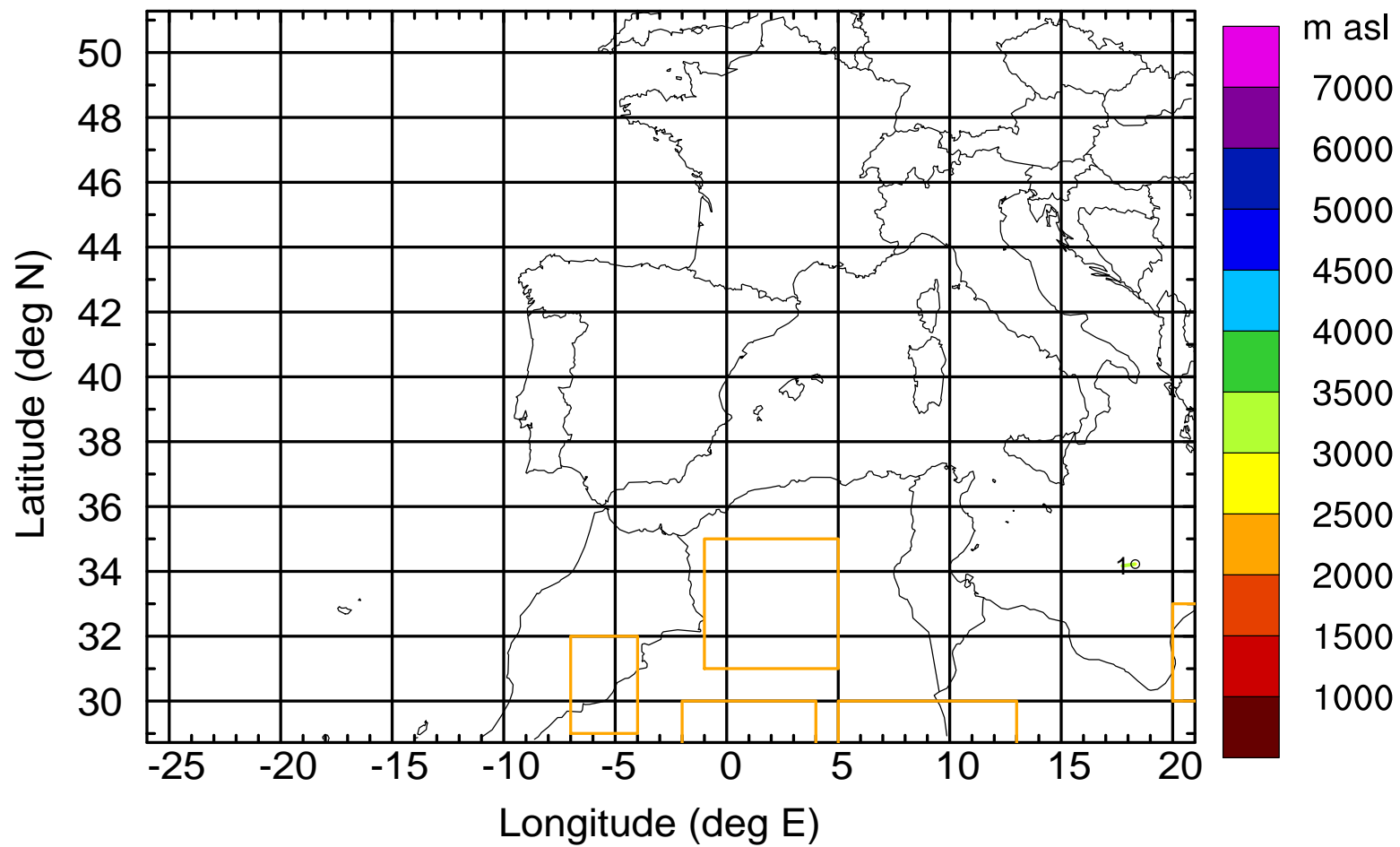
Level #4 of flight 170403b

BWD 20170403/14 -02H = 03/12 UTC



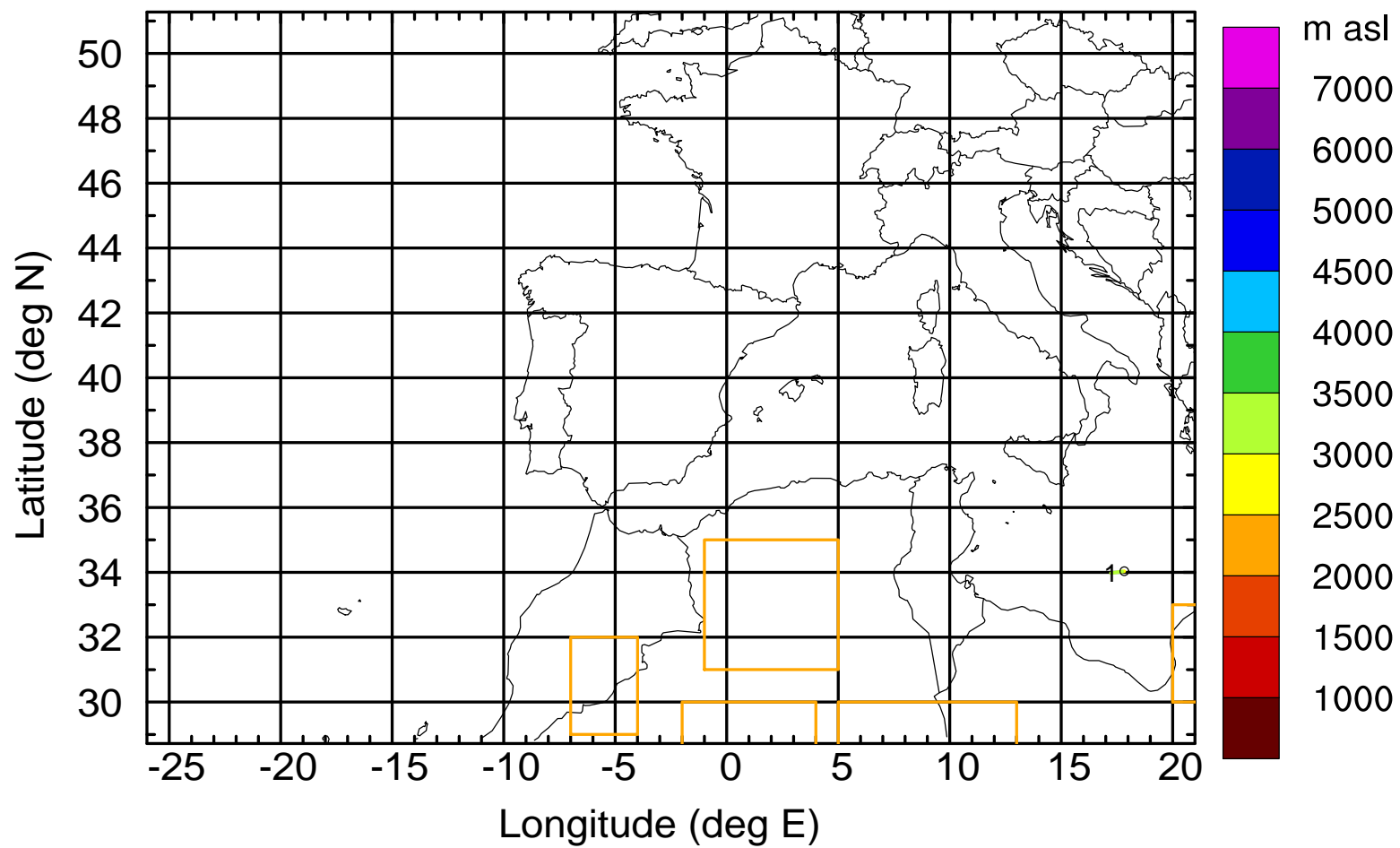
Level #4 of flight 170403b

BWD 20170403/14 -03H = 03/11 UTC



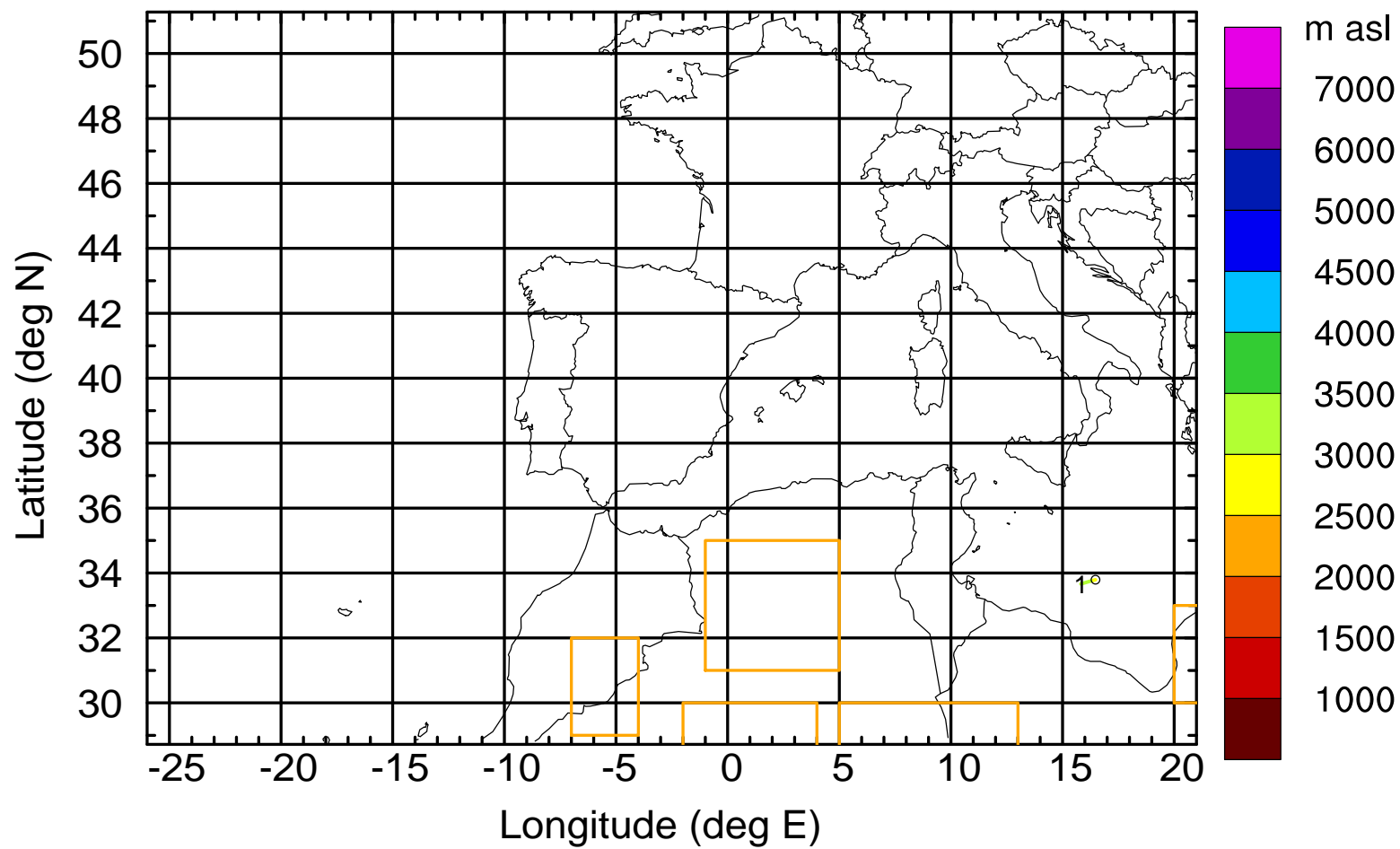
Level #4 of flight 170403b

BWD 20170403/14 -04H = 03/10 UTC



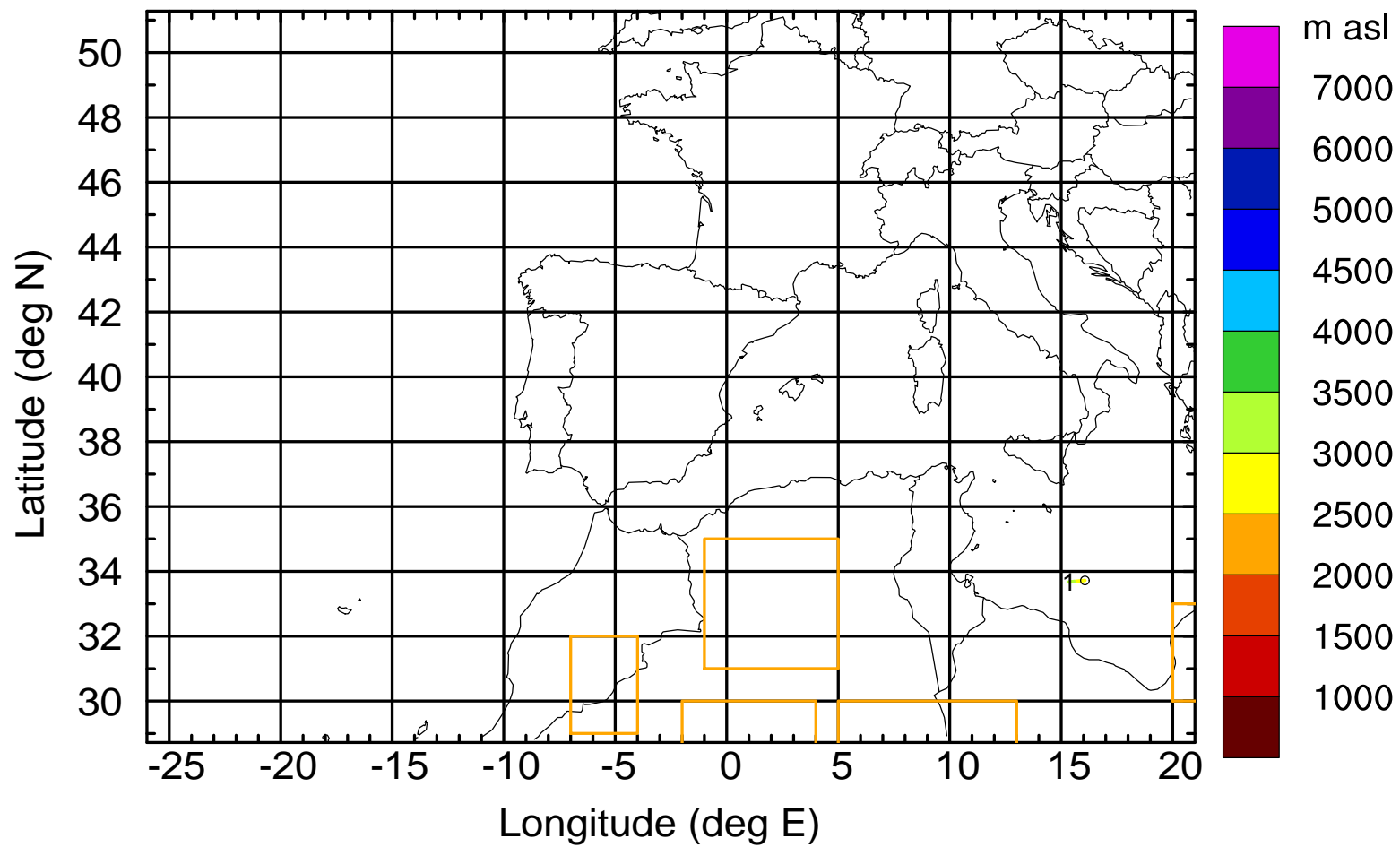
Level #4 of flight 170403b

BWD 20170403/14 -07H = 03/07 UTC



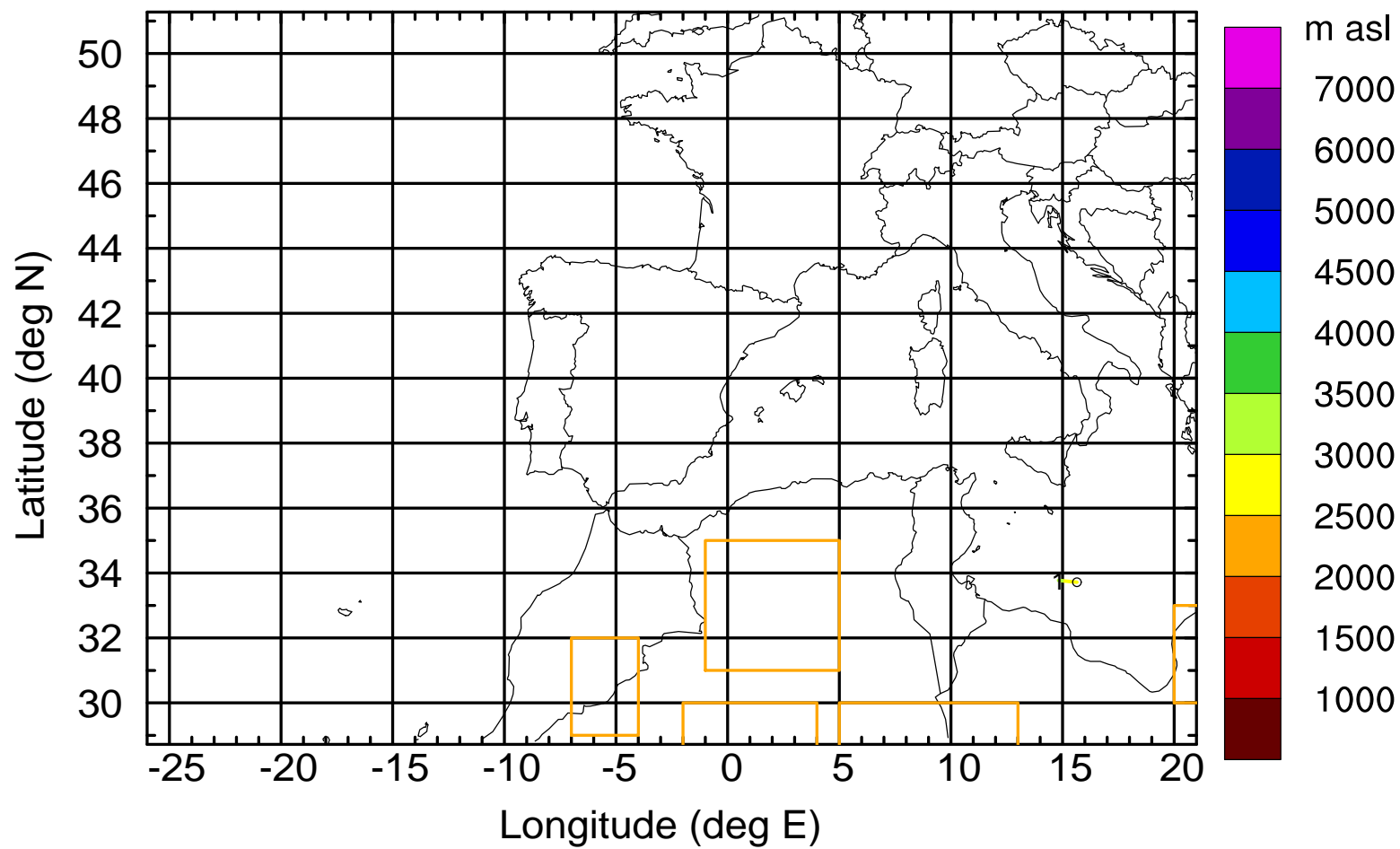
Level #4 of flight 170403b

BWD 20170403/14 -08H = 03/06 UTC



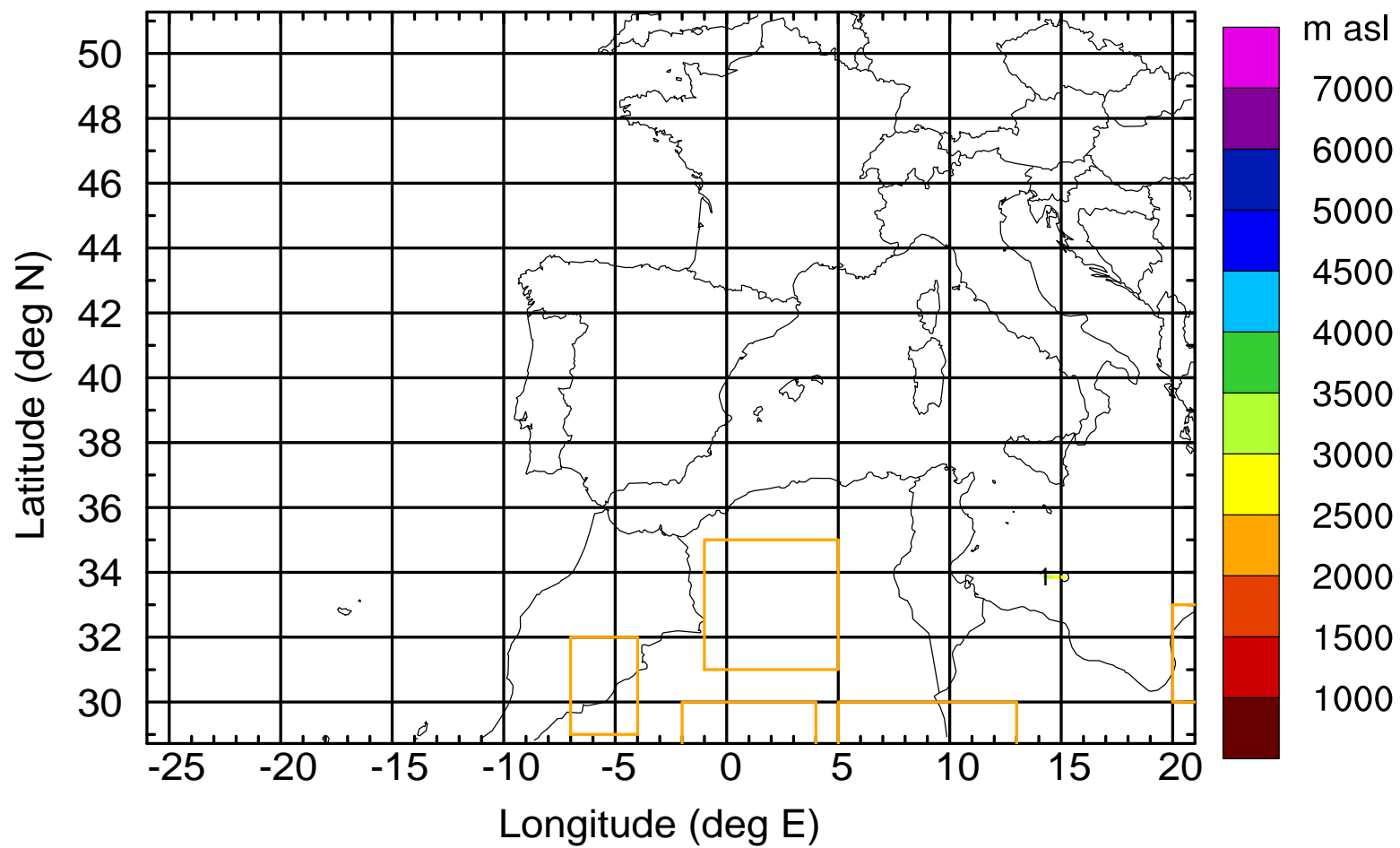
Level #4 of flight 170403b

BWD 20170403/14 -09H = 03/05 UTC



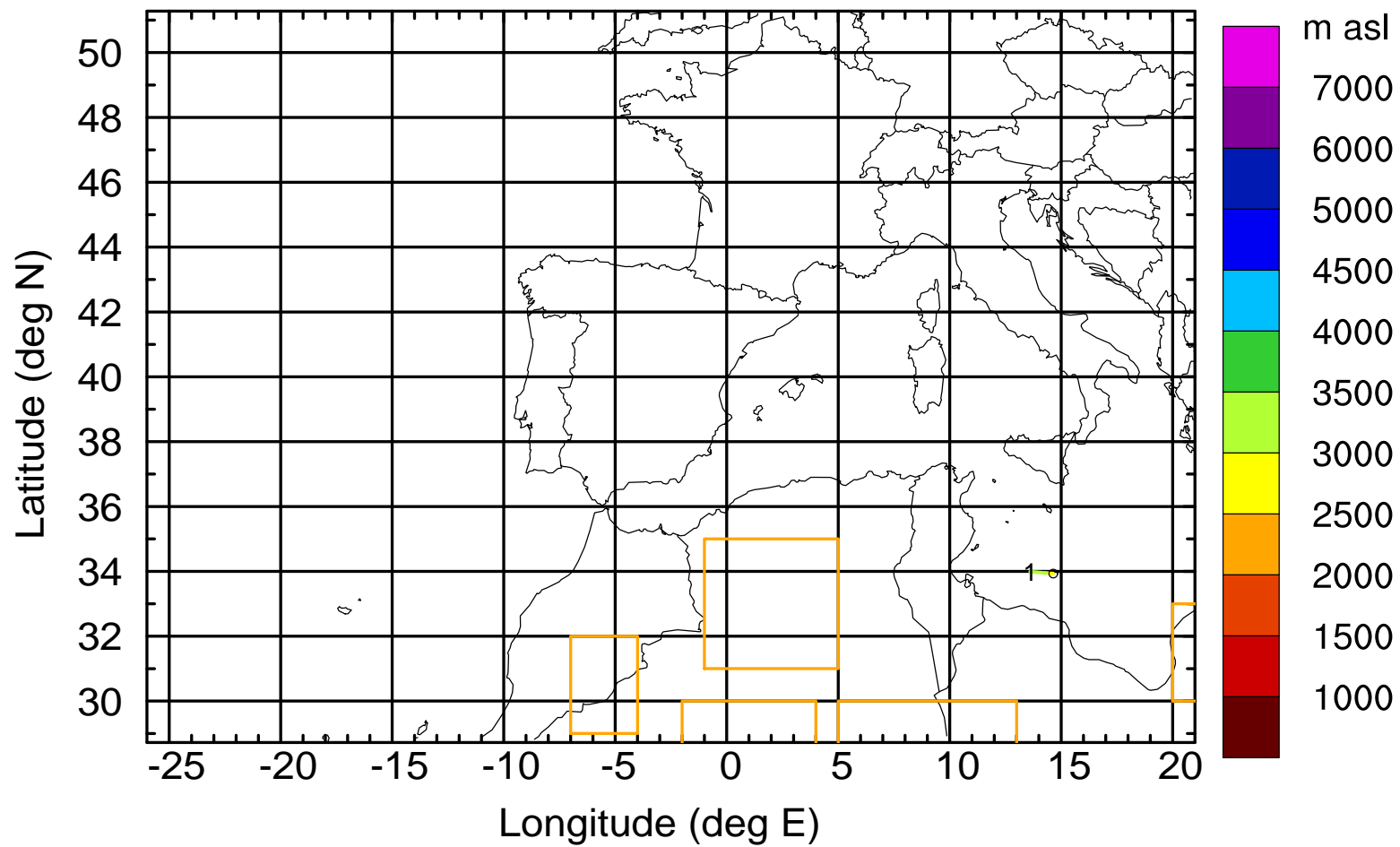
Level #4 of flight 170403b

BWD 20170403/14 -10H = 03/04 UTC



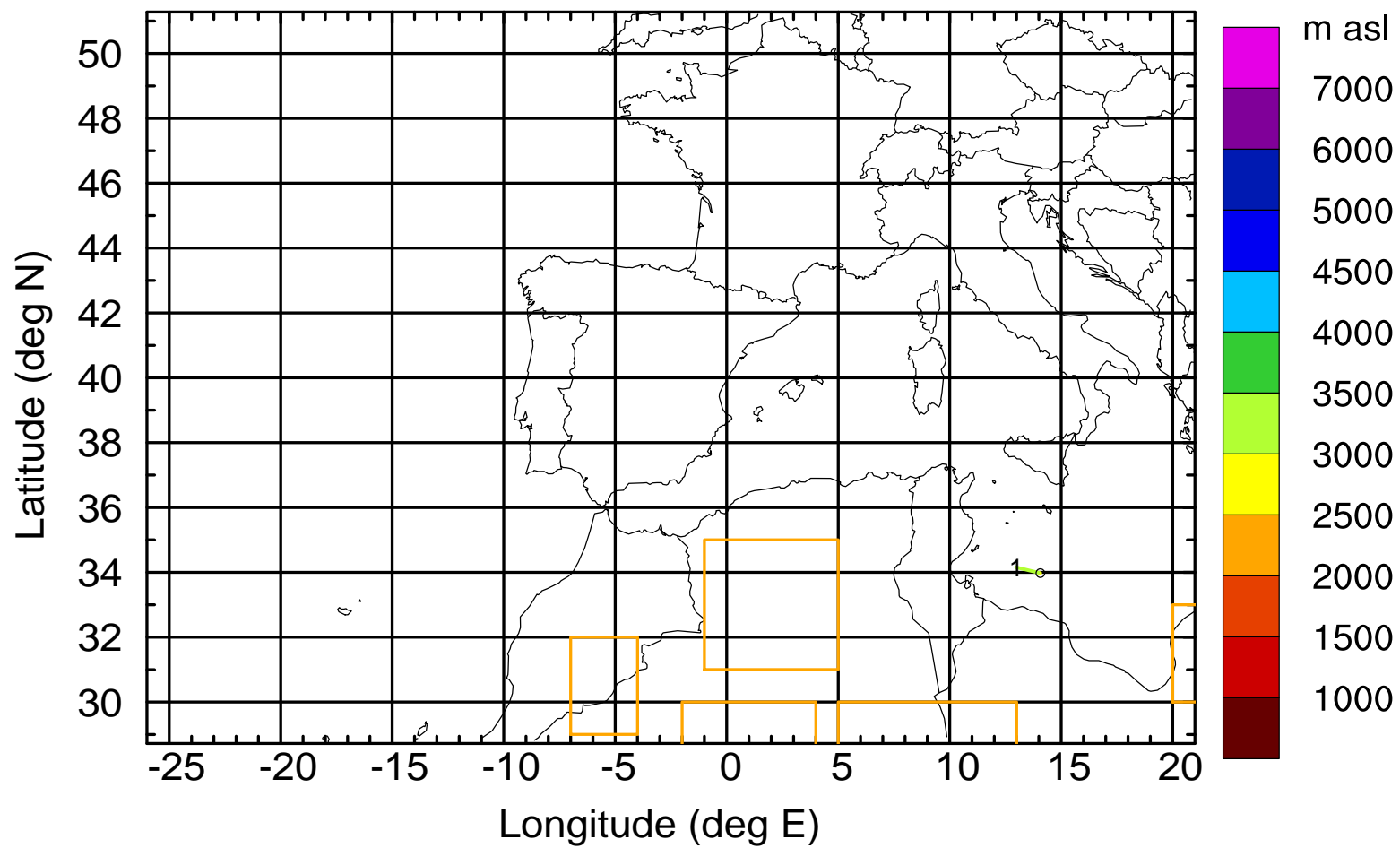
Level #4 of flight 170403b

BWD 20170403/14 -11H = 03/03 UTC



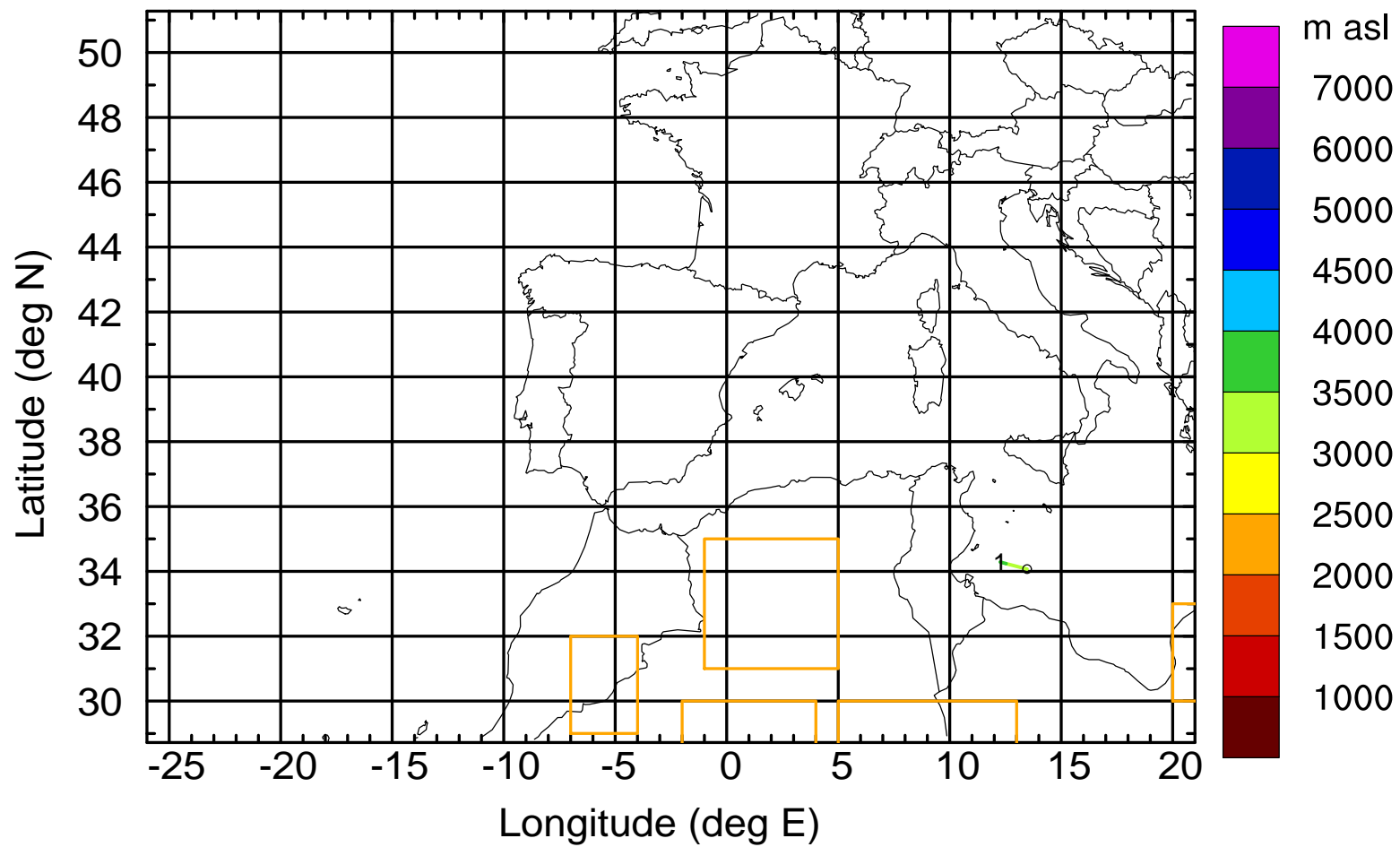
Level #4 of flight 170403b

BWD 20170403/14 -12H = 03/02 UTC



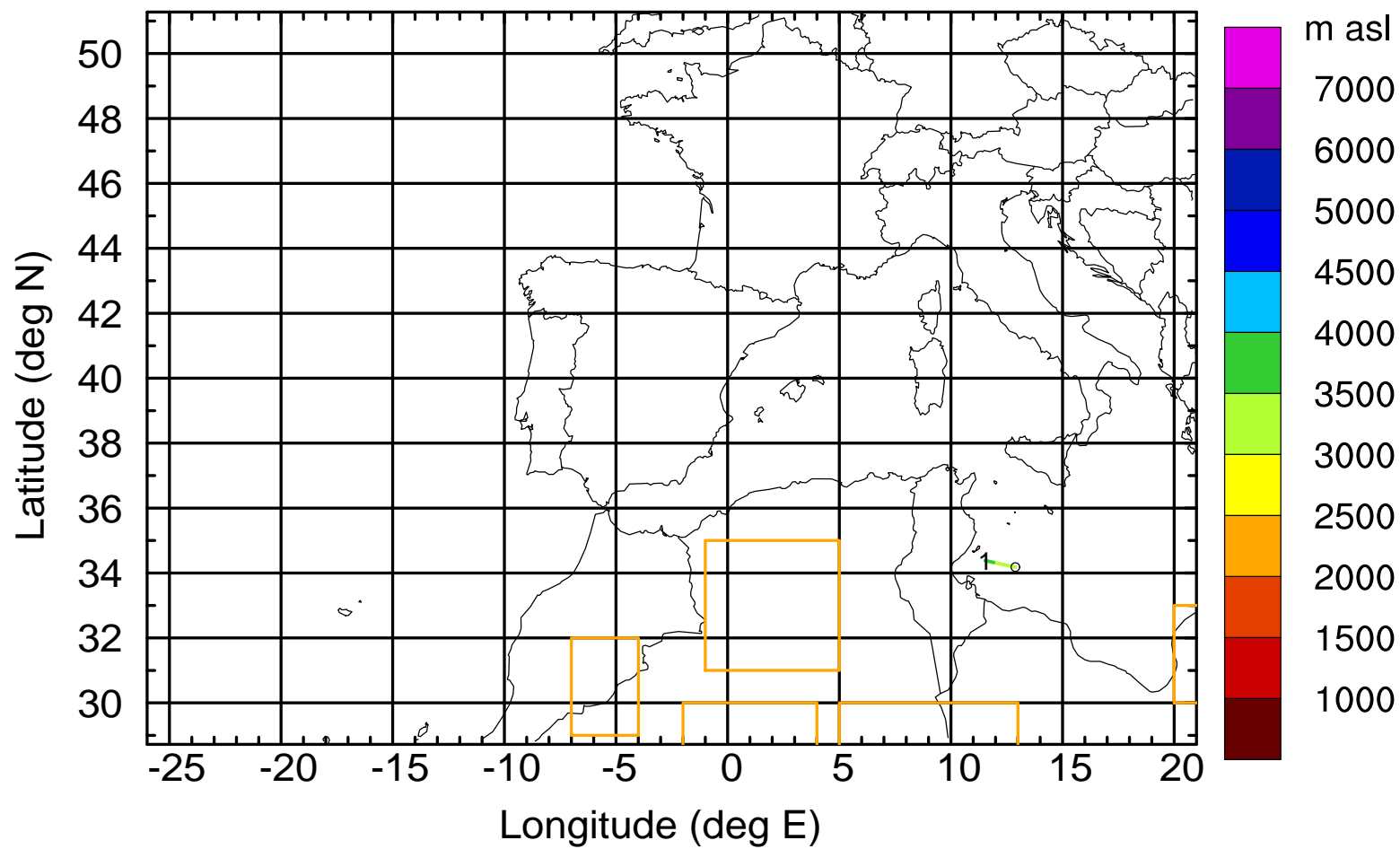
Level #4 of flight 170403b

BWD 20170403/14 -13H = 03/01 UTC



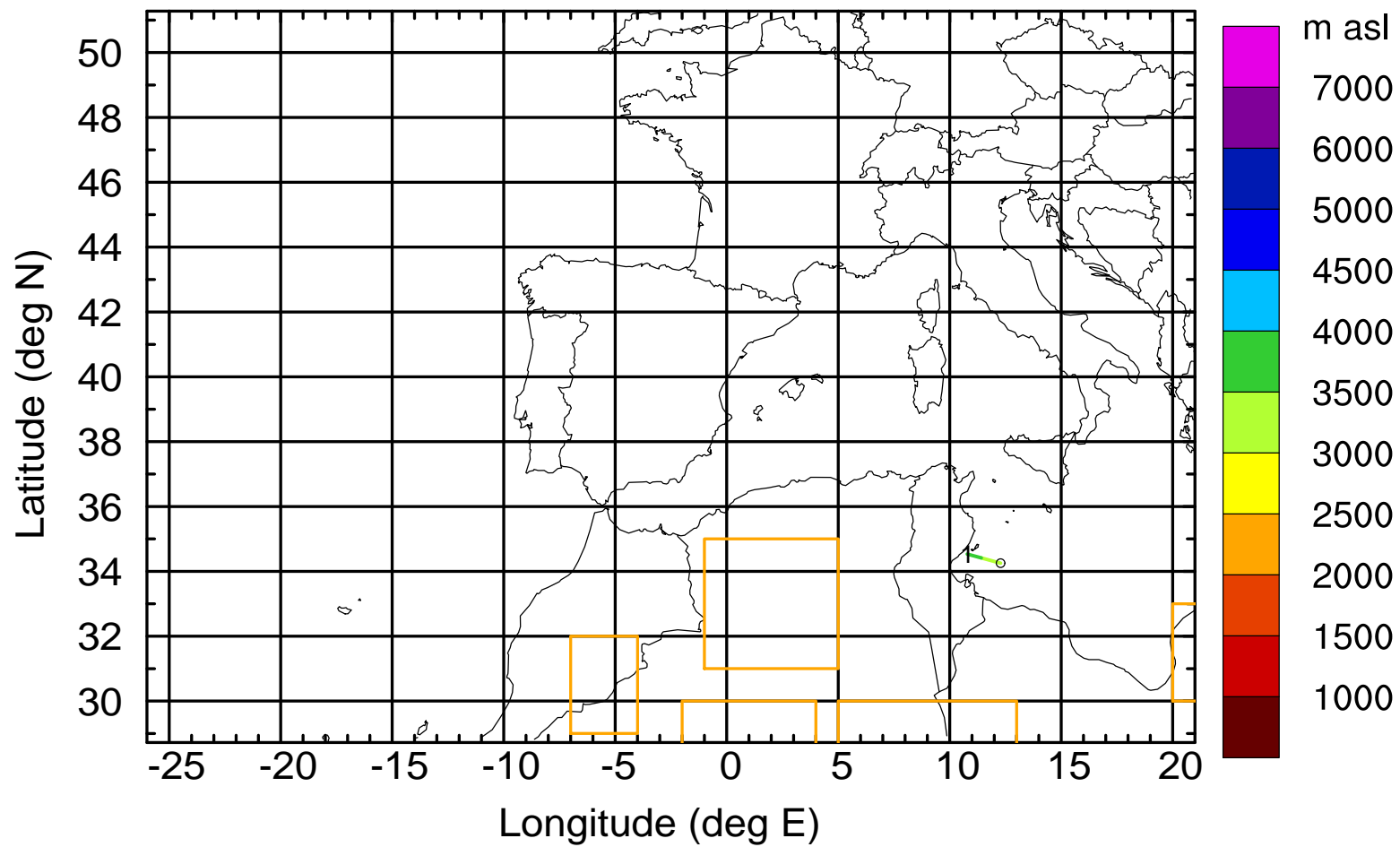
Level #4 of flight 170403b

BWD 20170403/14 -14H = 03/00 UTC



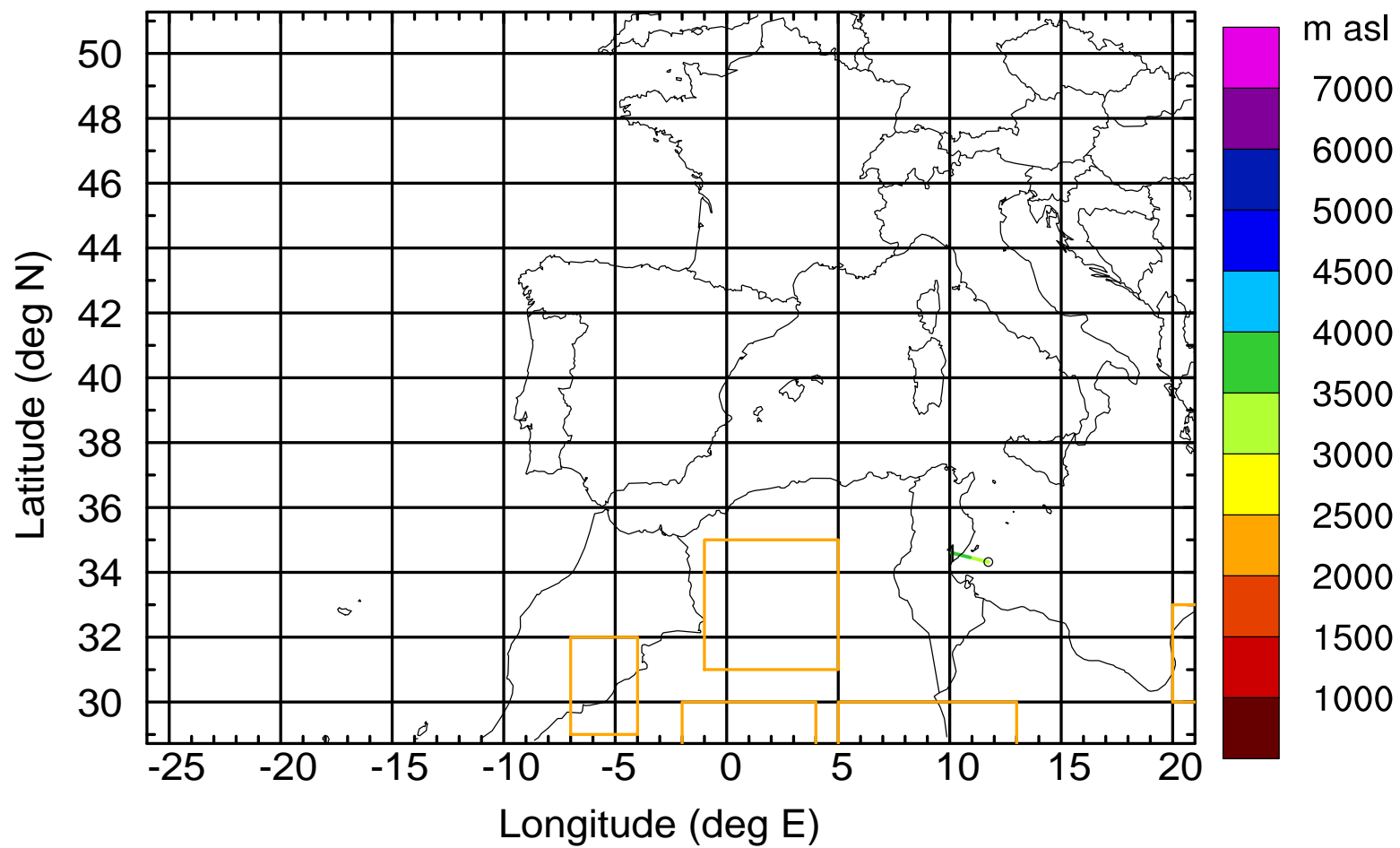
Level #4 of flight 170403b

BWD 20170403/14 -15H = 02/23 UTC



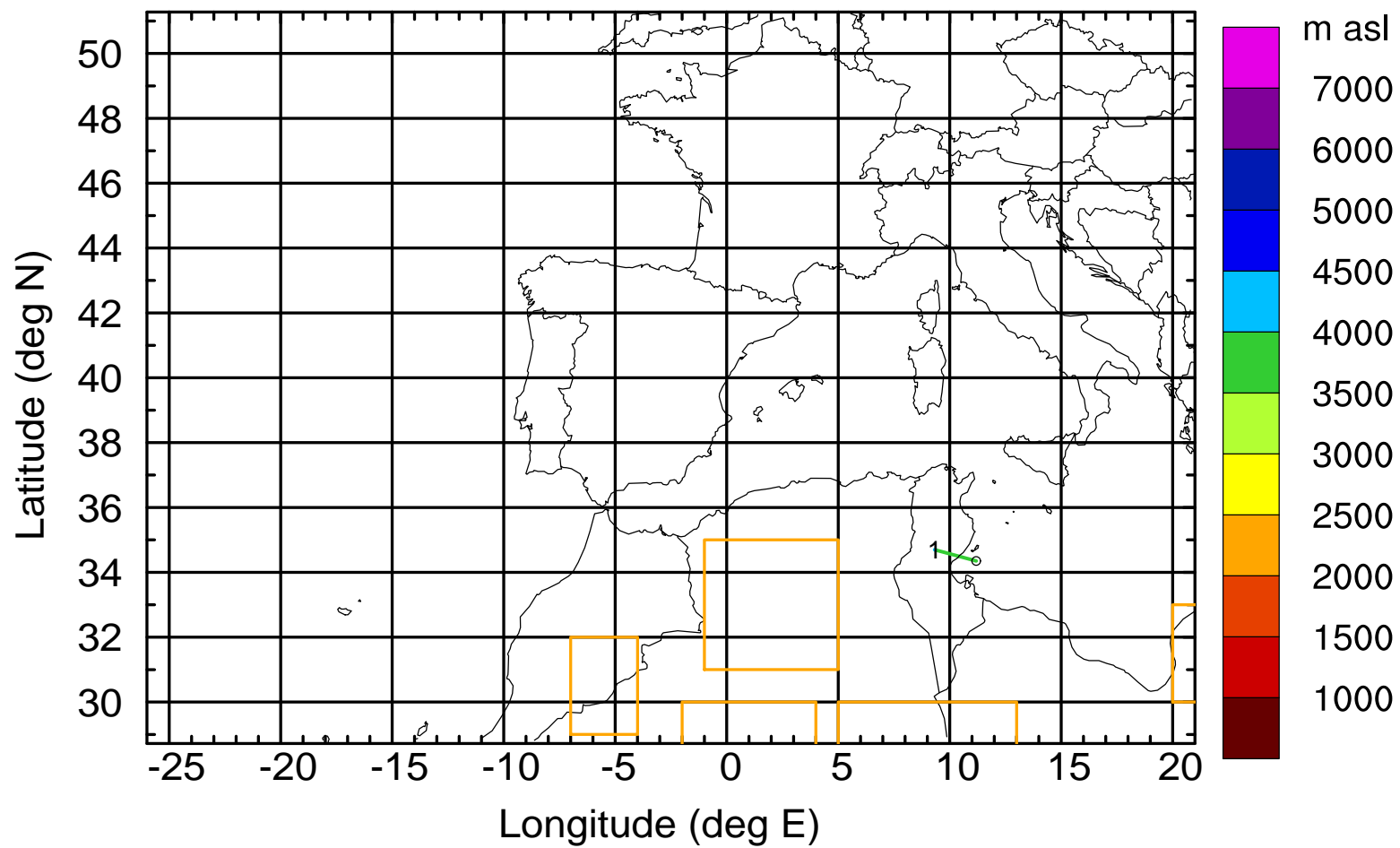
Level #4 of flight 170403b

BWD 20170403/14 -16H = 02/22 UTC



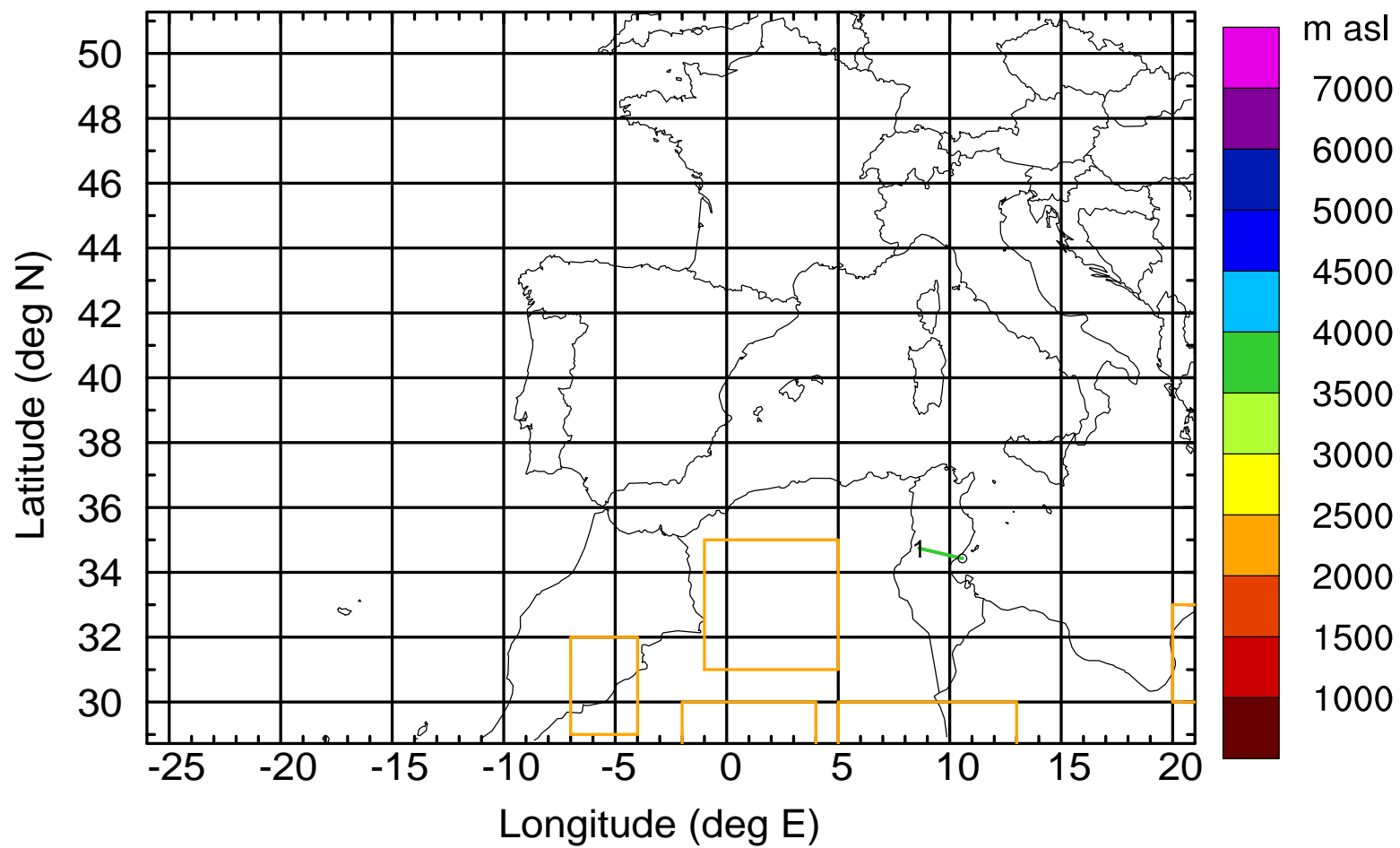
Level #4 of flight 170403b

BWD 20170403/14 -17H = 02/21 UTC



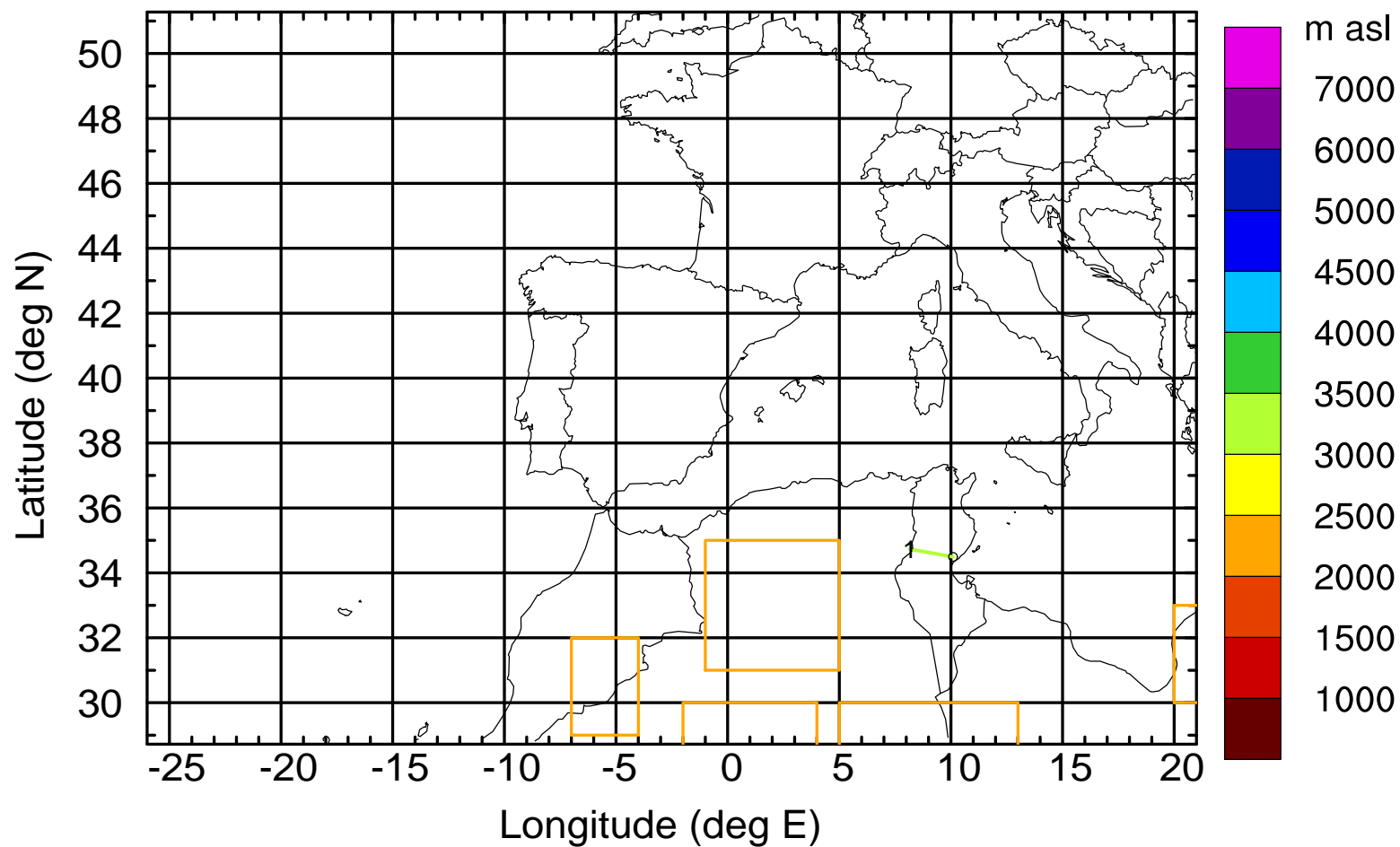
Level #4 of flight 170403b

BWD 20170403/14 -18H = 02/20 UTC



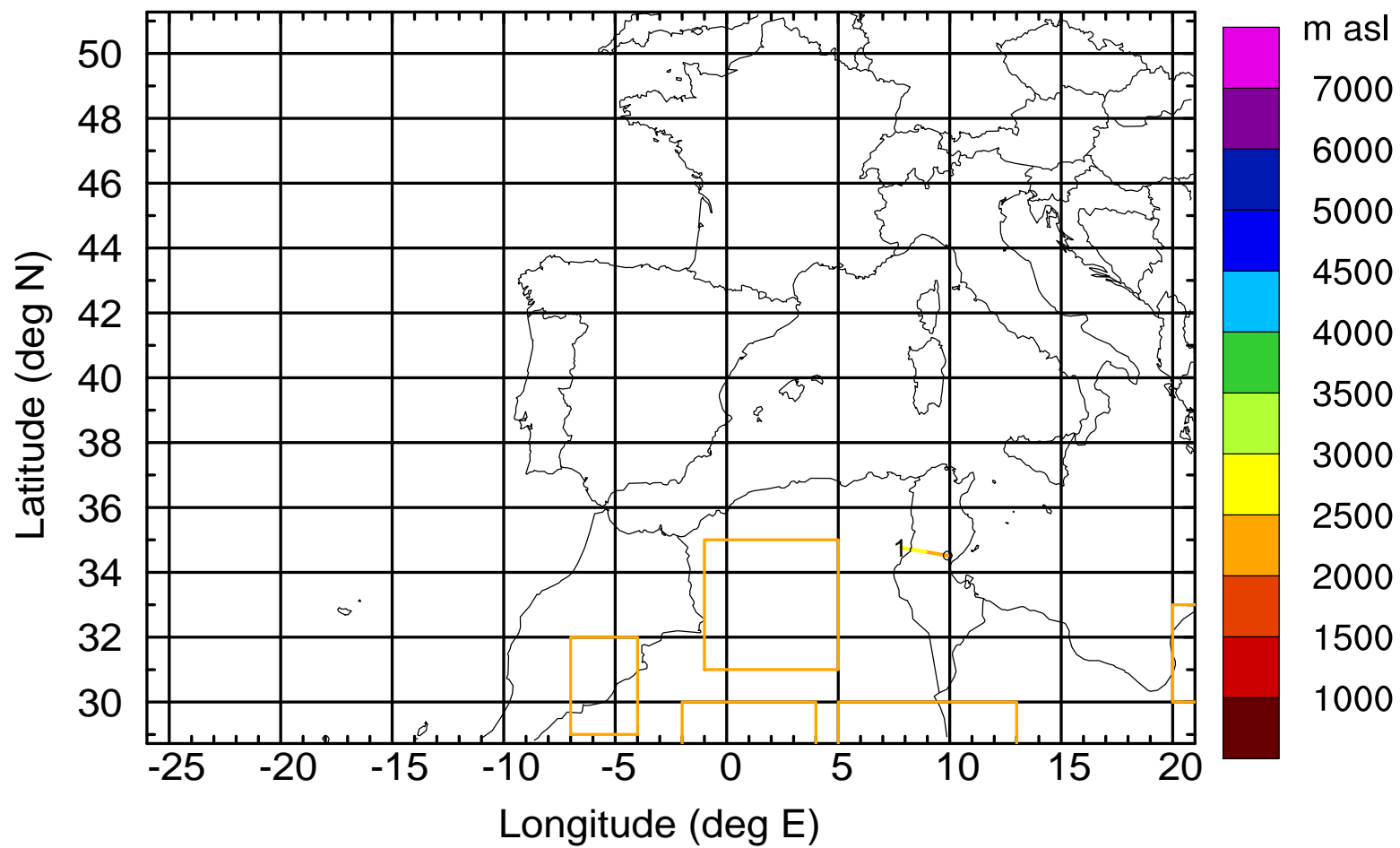
Level #4 of flight 170403b

BWD 20170403/14 -19H = 02/19 UTC



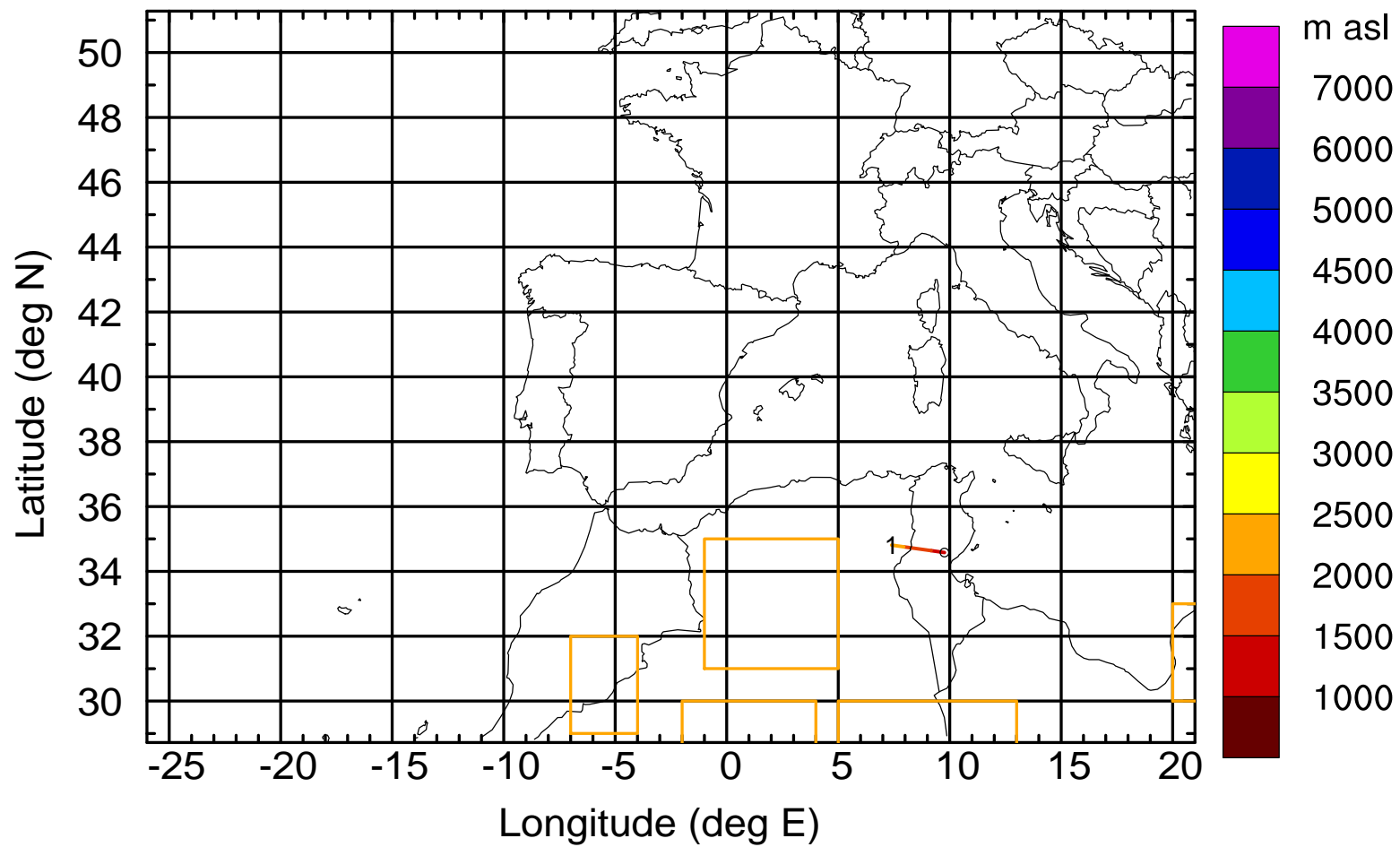
Level #4 of flight 170403b

BWD 20170403/14 -20H = 02/18 UTC



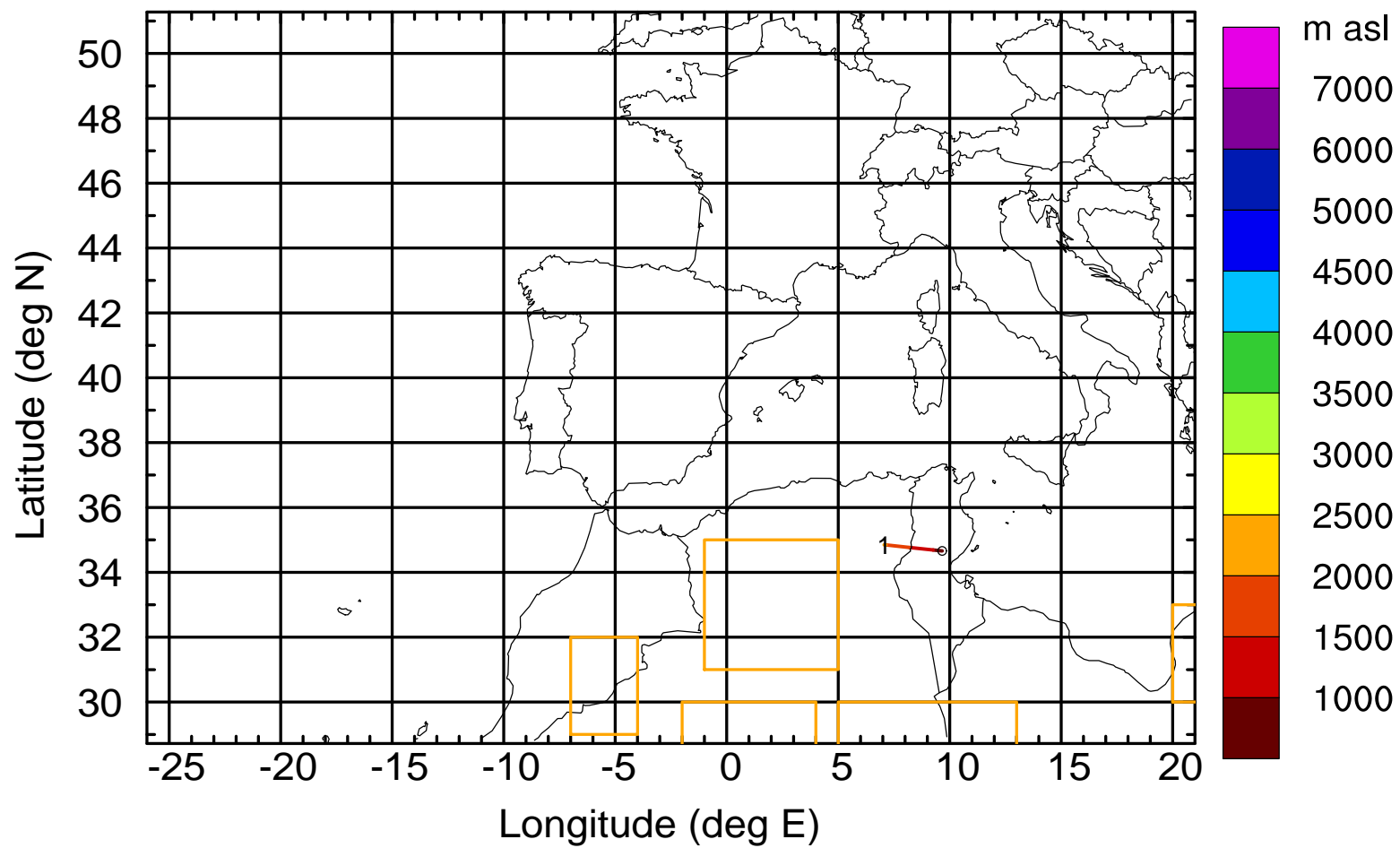
Level #4 of flight 170403b

BWD 20170403/14 -21H = 02/17 UTC



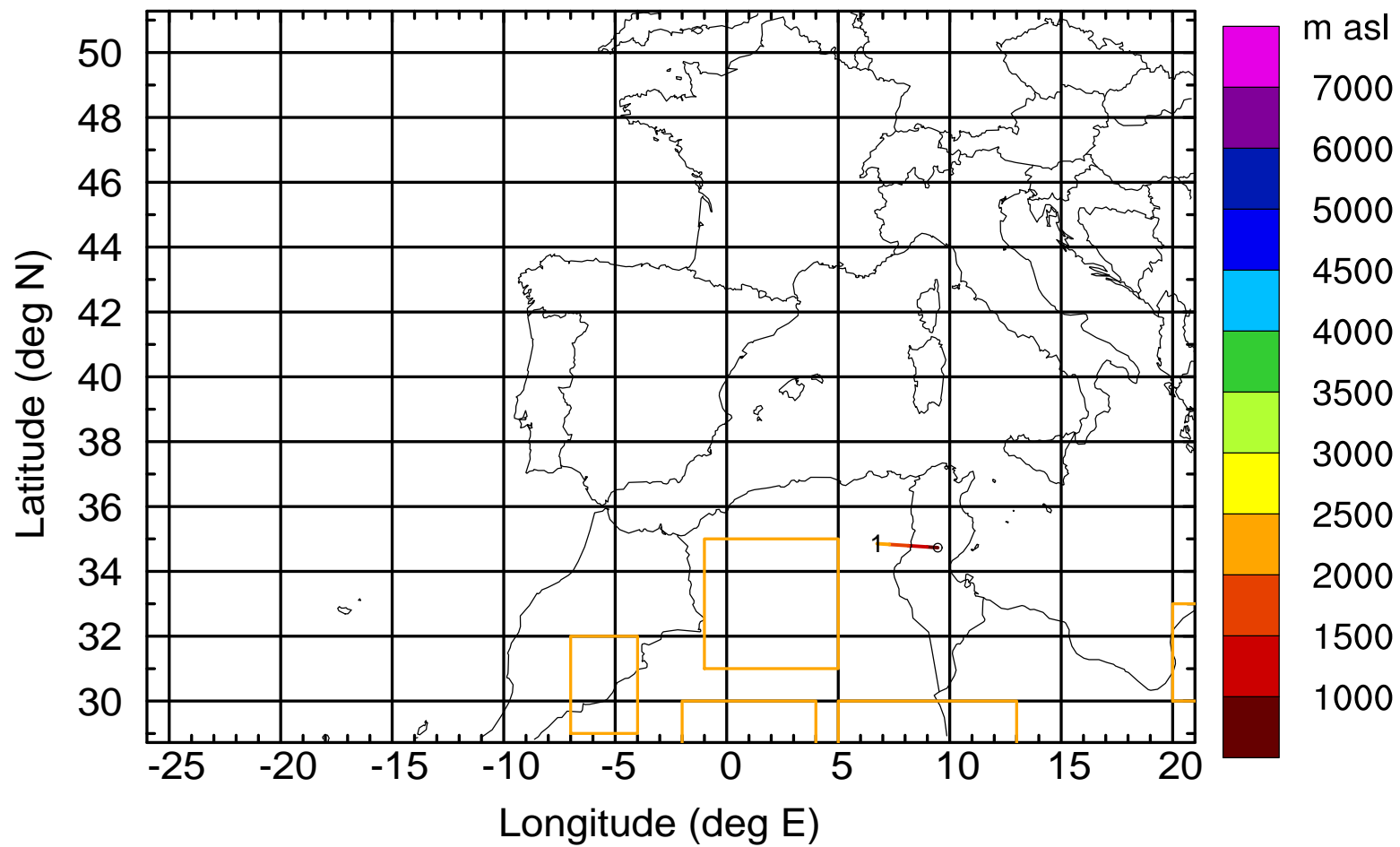
Level #4 of flight 170403b

BWD 20170403/14 -22H = 02/16 UTC



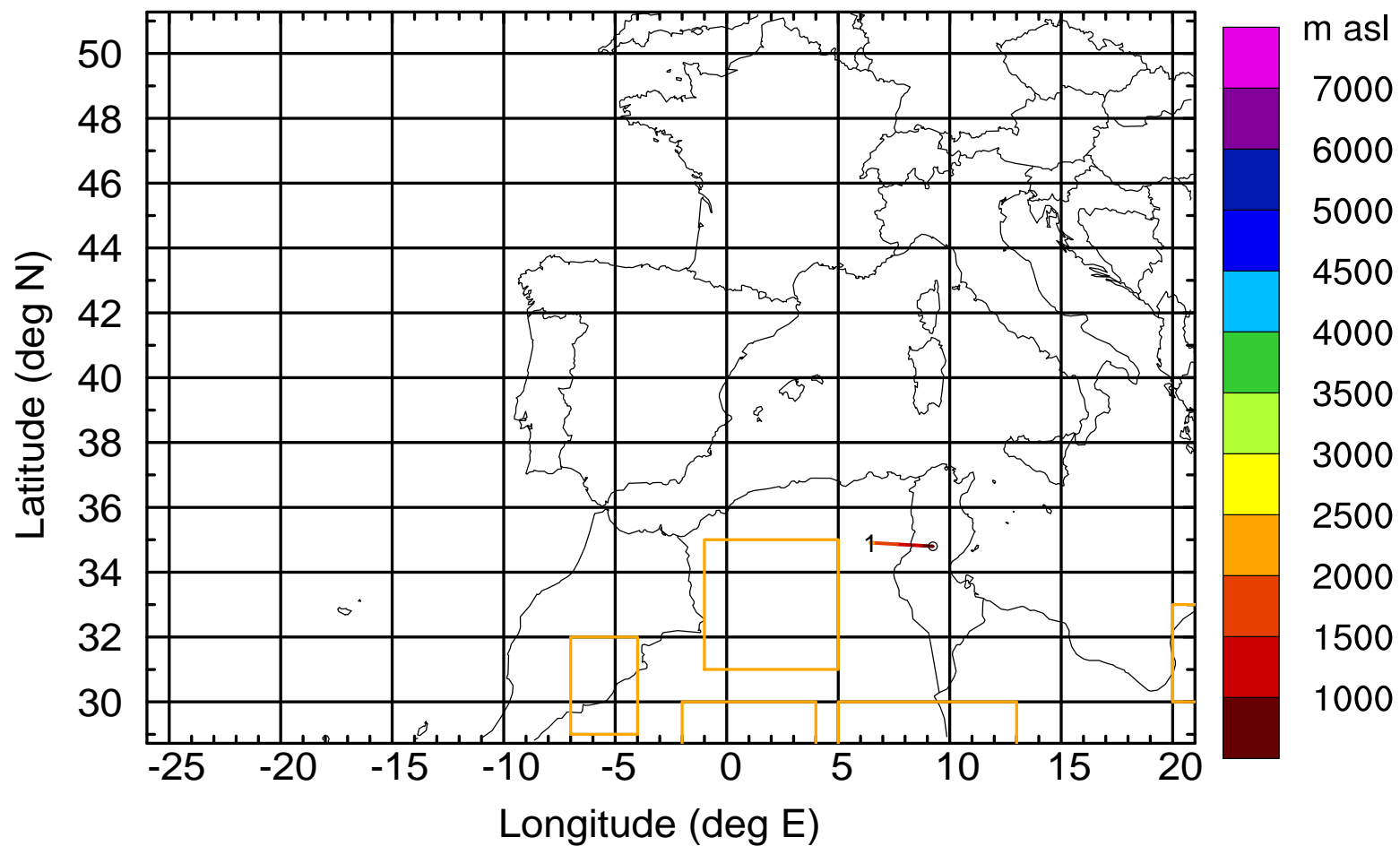
Level #4 of flight 170403b

BWD 20170403/14 -23H = 02/15 UTC



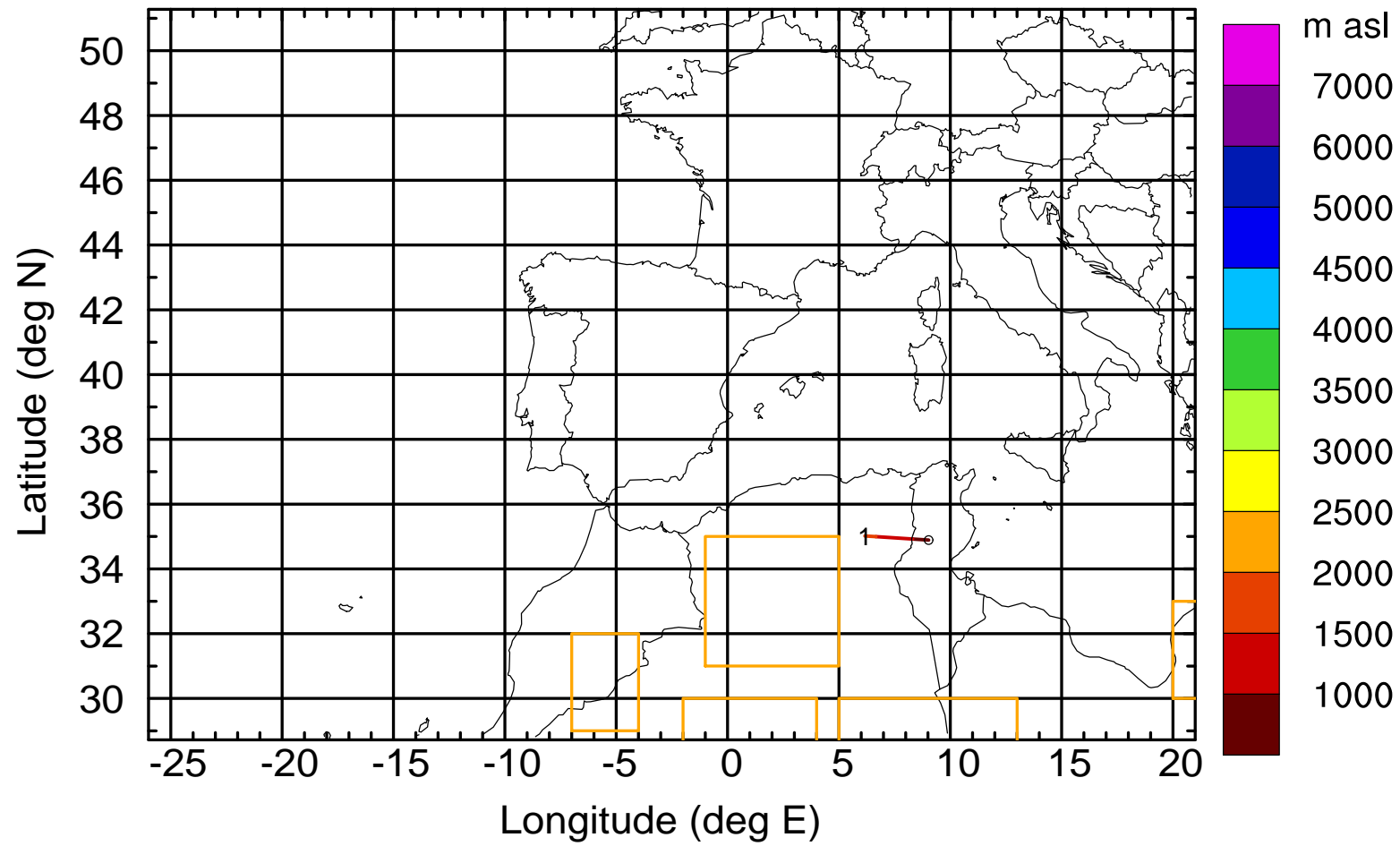
Level #4 of flight 170403b

BWD 20170403/14 -24H = 02/14 UTC



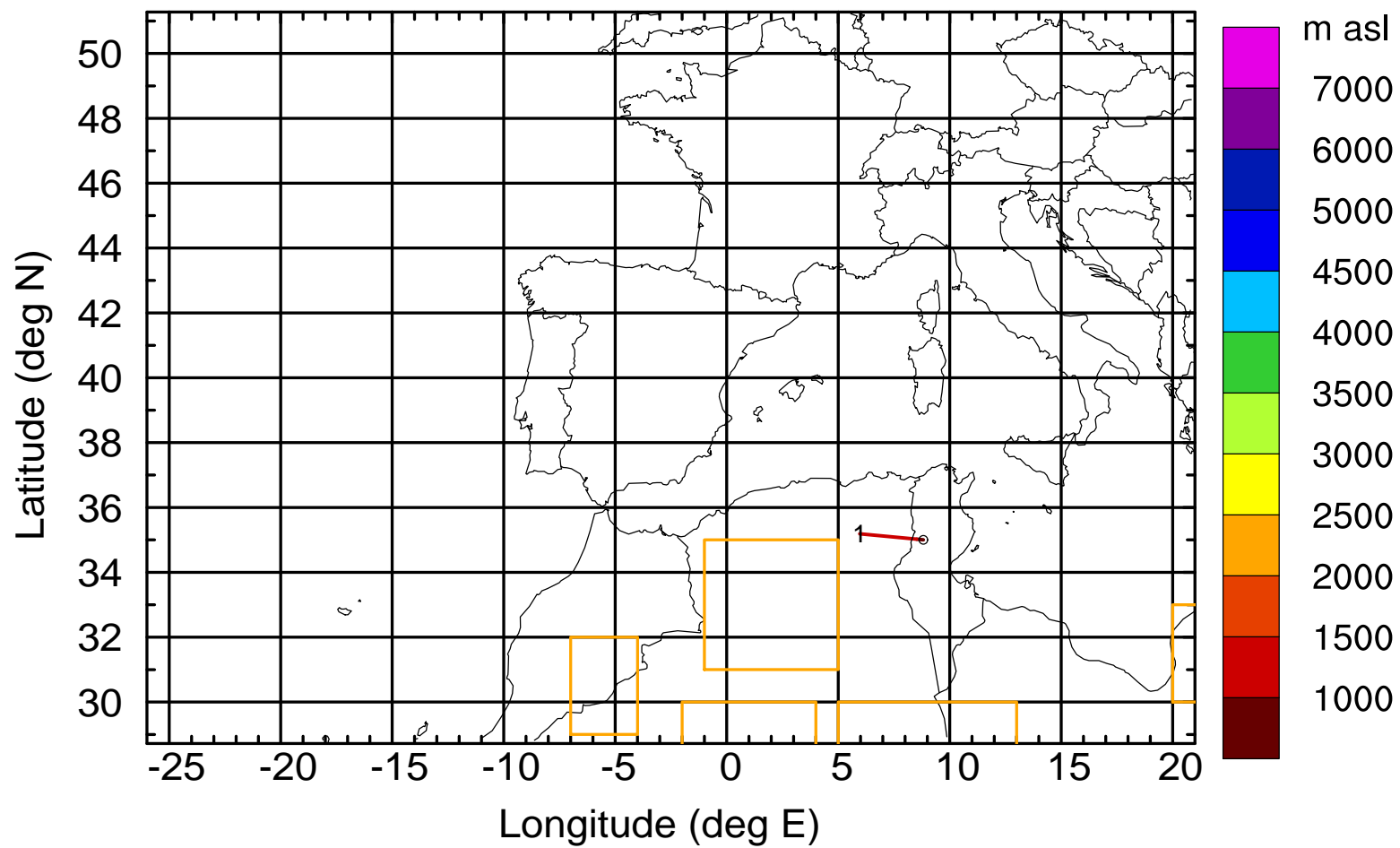
Level #4 of flight 170403b

BWD 20170403/14 -25H = 02/13 UTC



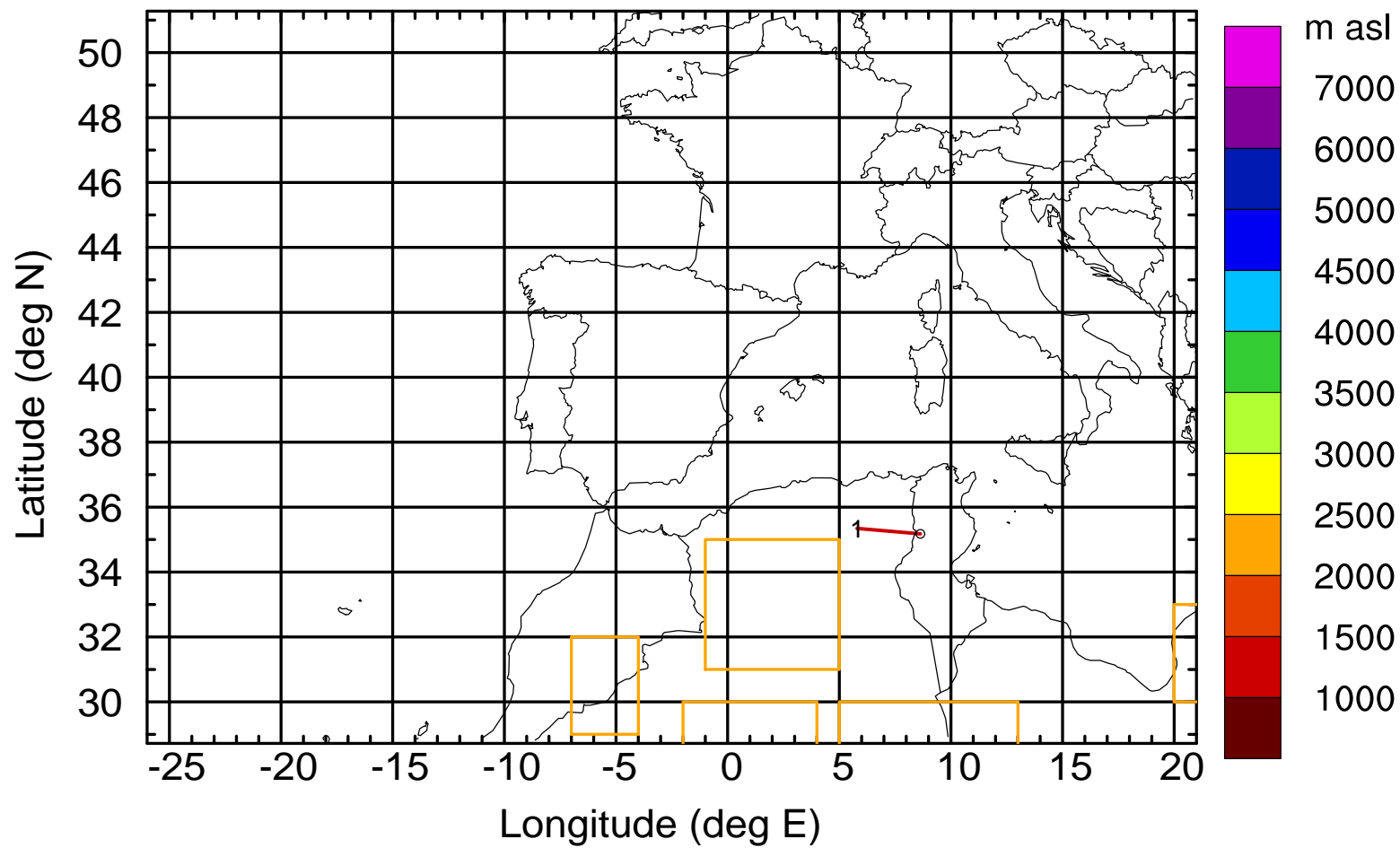
Level #4 of flight 170403b

BWD 20170403/14 -26H = 02/12 UTC



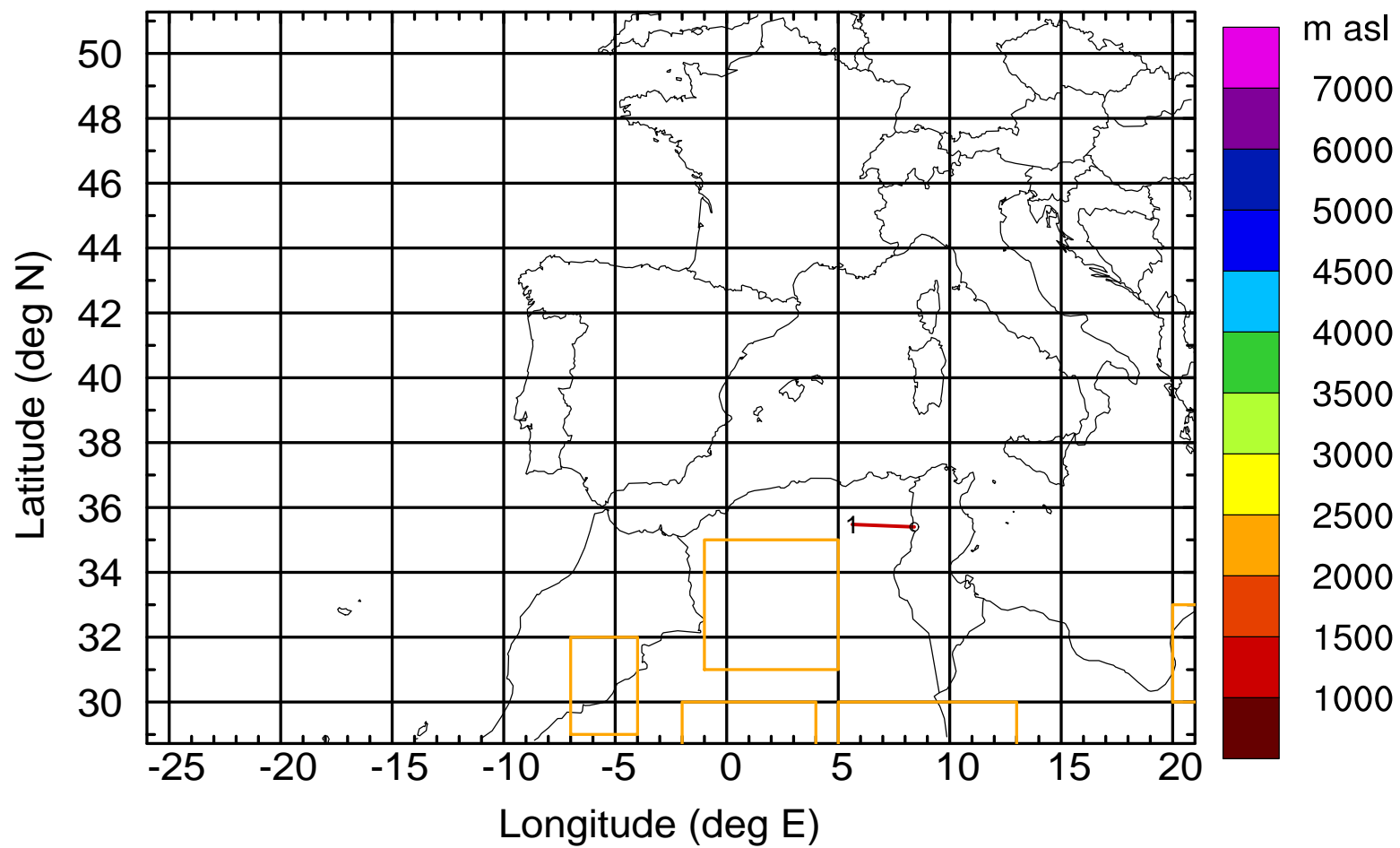
Level #4 of flight 170403b

BWD 20170403/14 -27H = 02/11 UTC



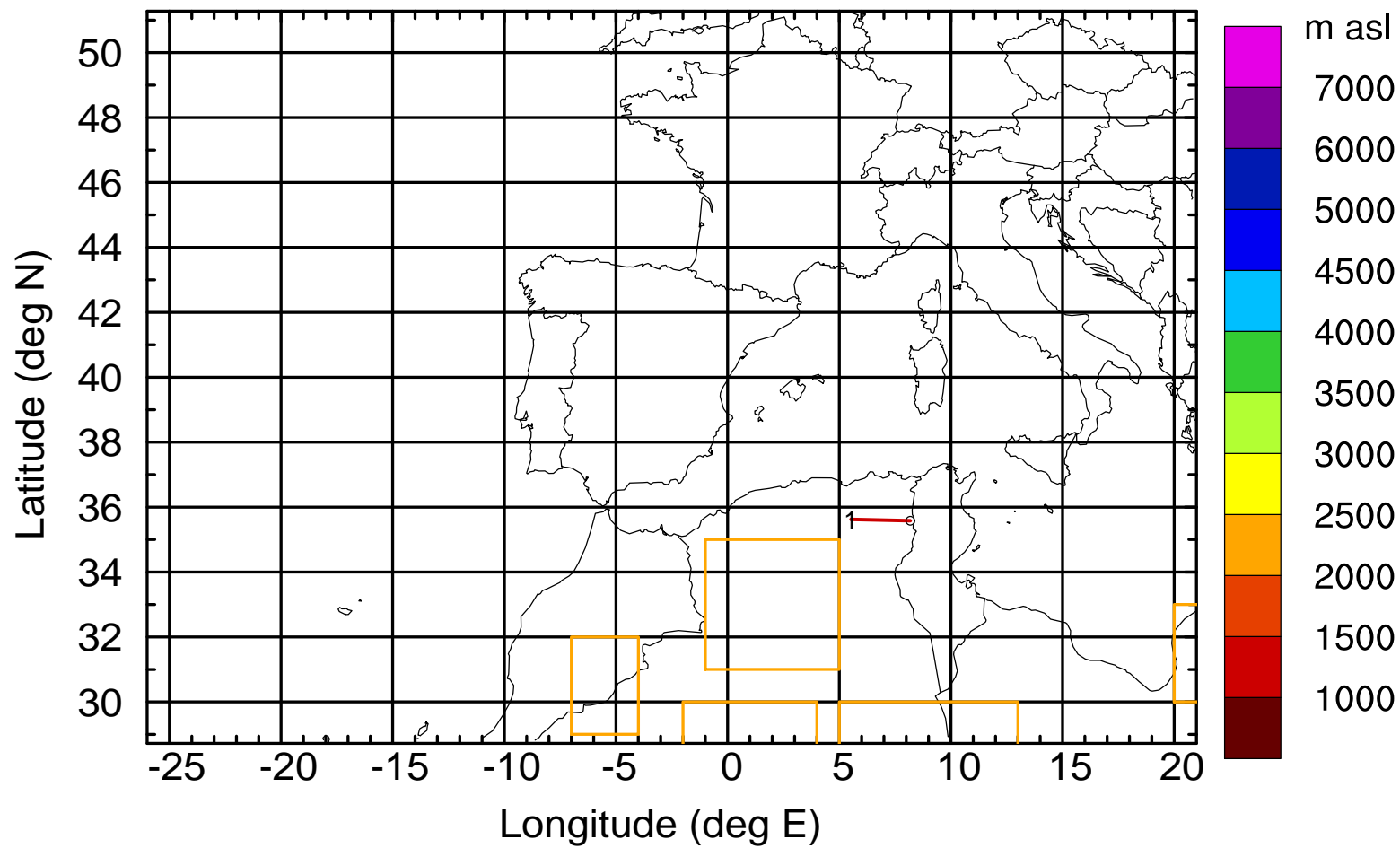
Level #4 of flight 170403b

BWD 20170403/14 -28H = 02/10 UTC



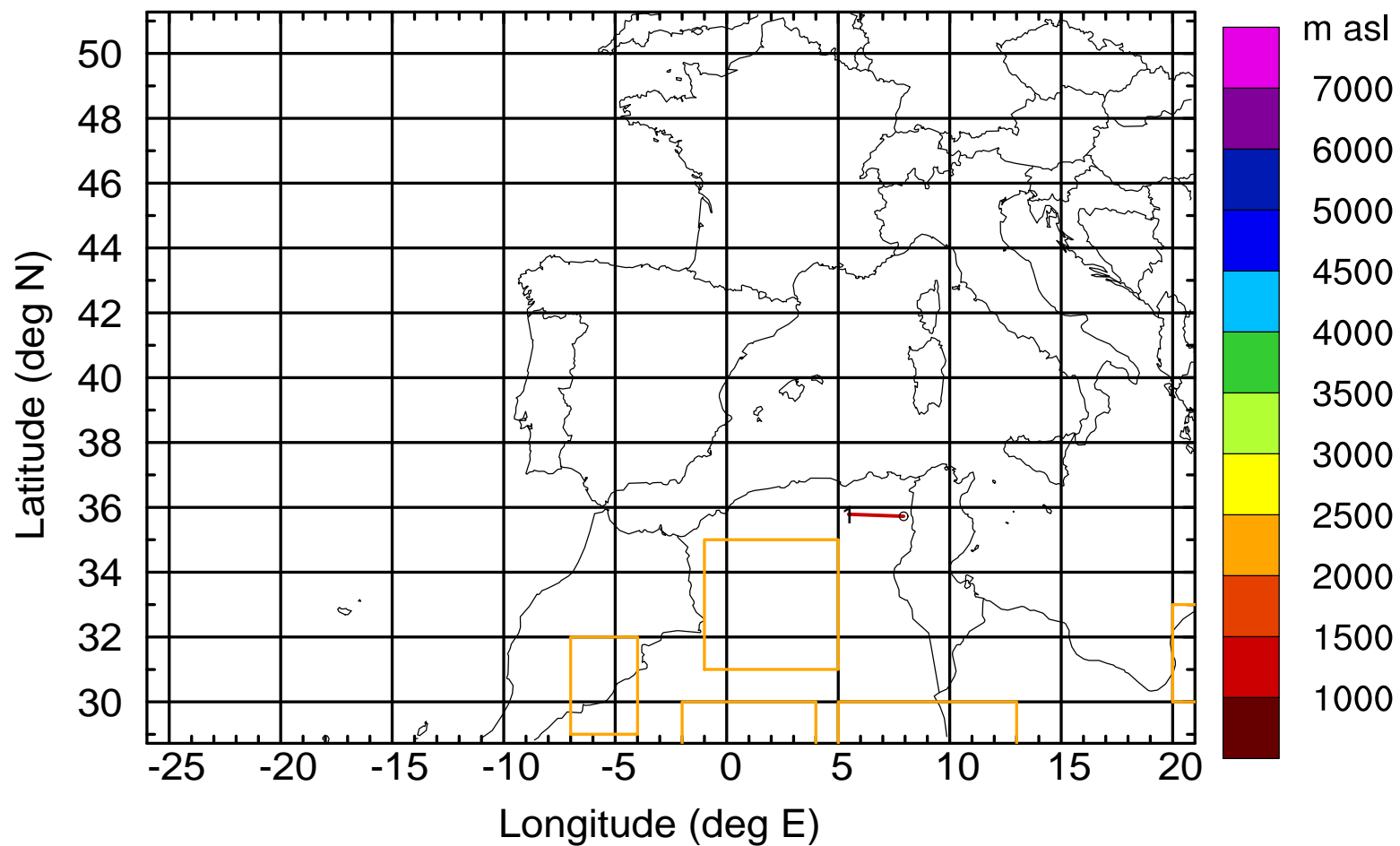
Level #4 of flight 170403b

BWD 20170403/14 -29H = 02/09 UTC



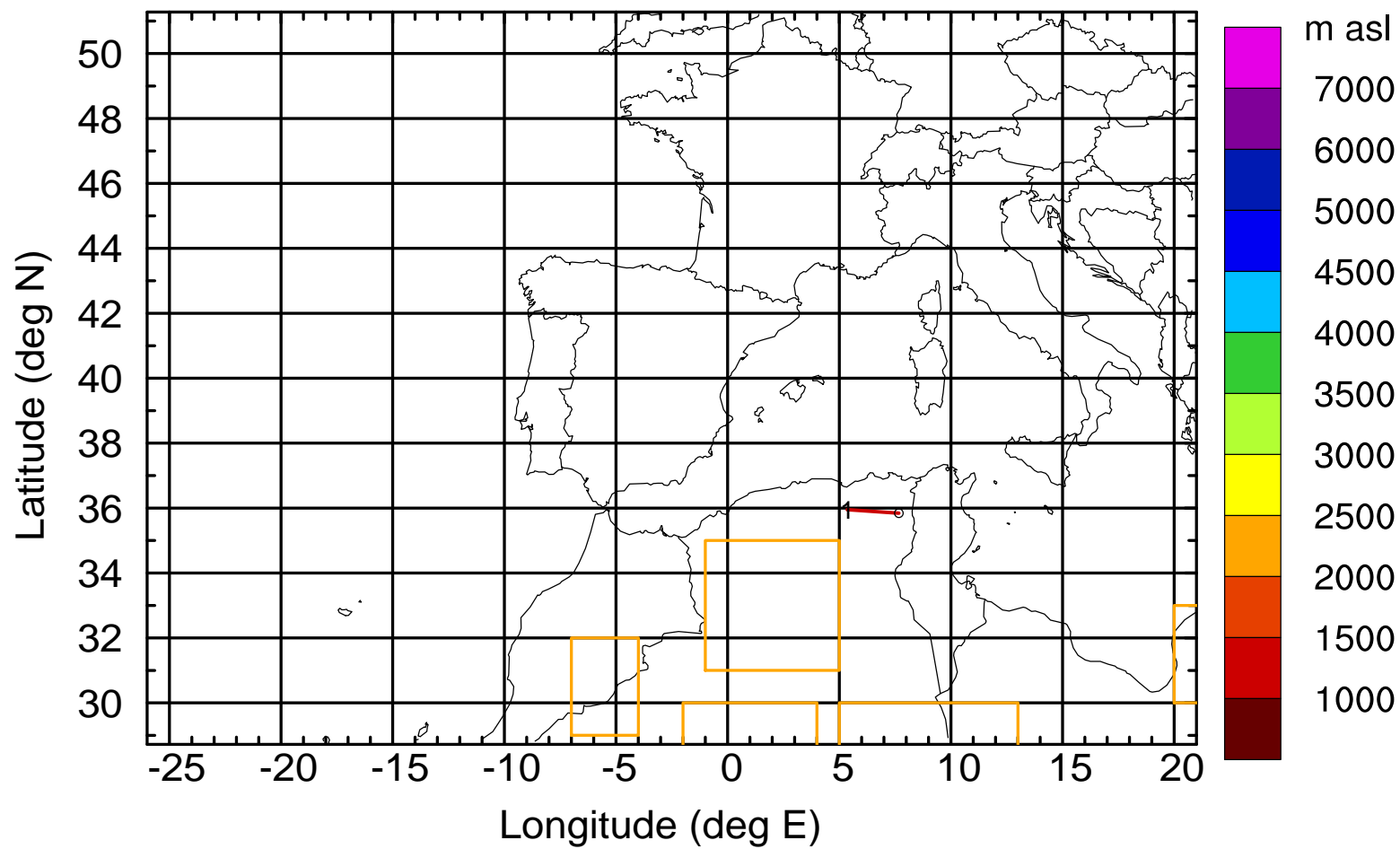
Level #4 of flight 170403b

BWD 20170403/14 -30H = 02/08 UTC



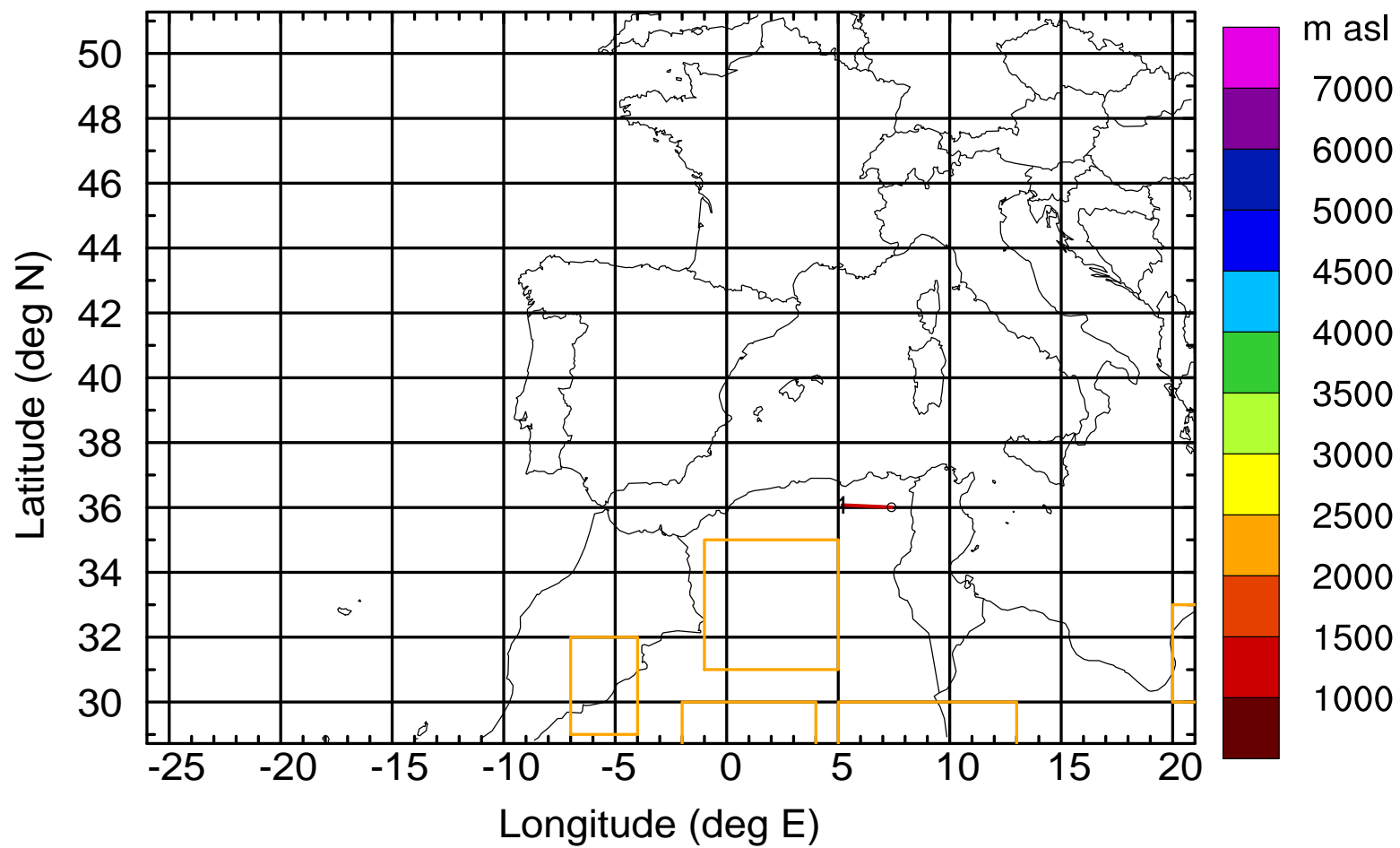
Level #4 of flight 170403b

BWD 20170403/14 -31H = 02/07 UTC



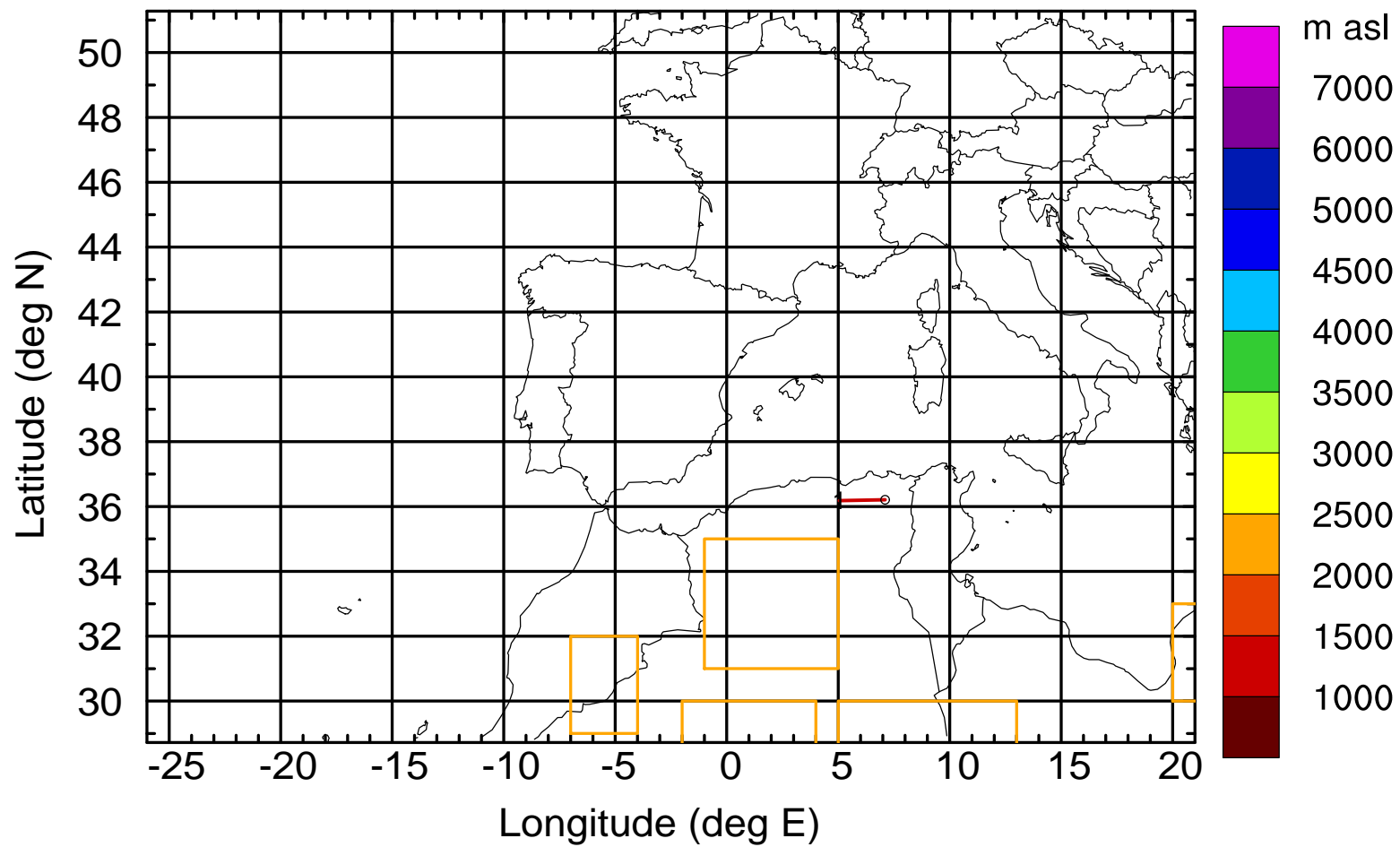
Level #4 of flight 170403b

BWD 20170403/14 -32H = 02/06 UTC



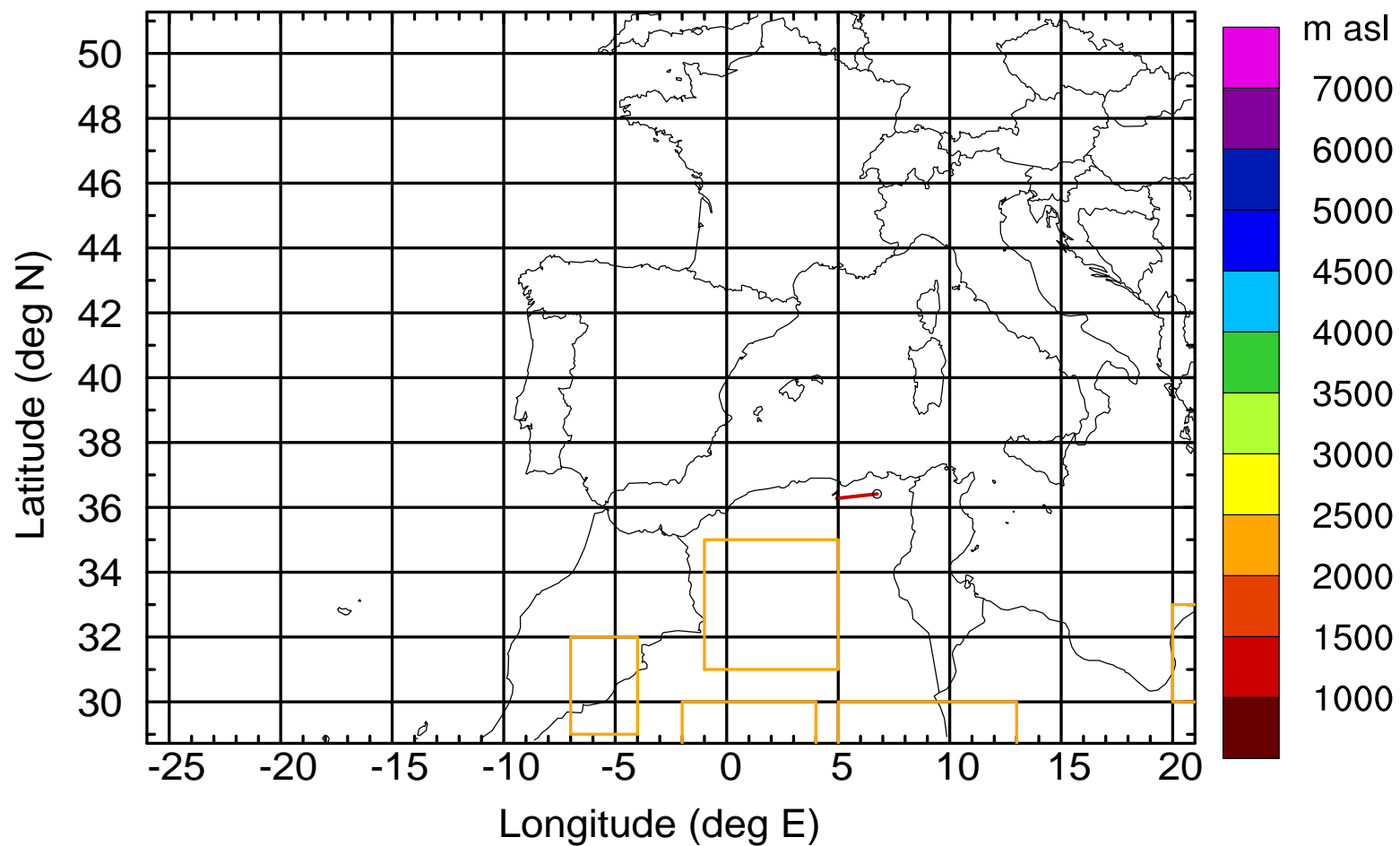
Level #4 of flight 170403b

BWD 20170403/14 -33H = 02/05 UTC



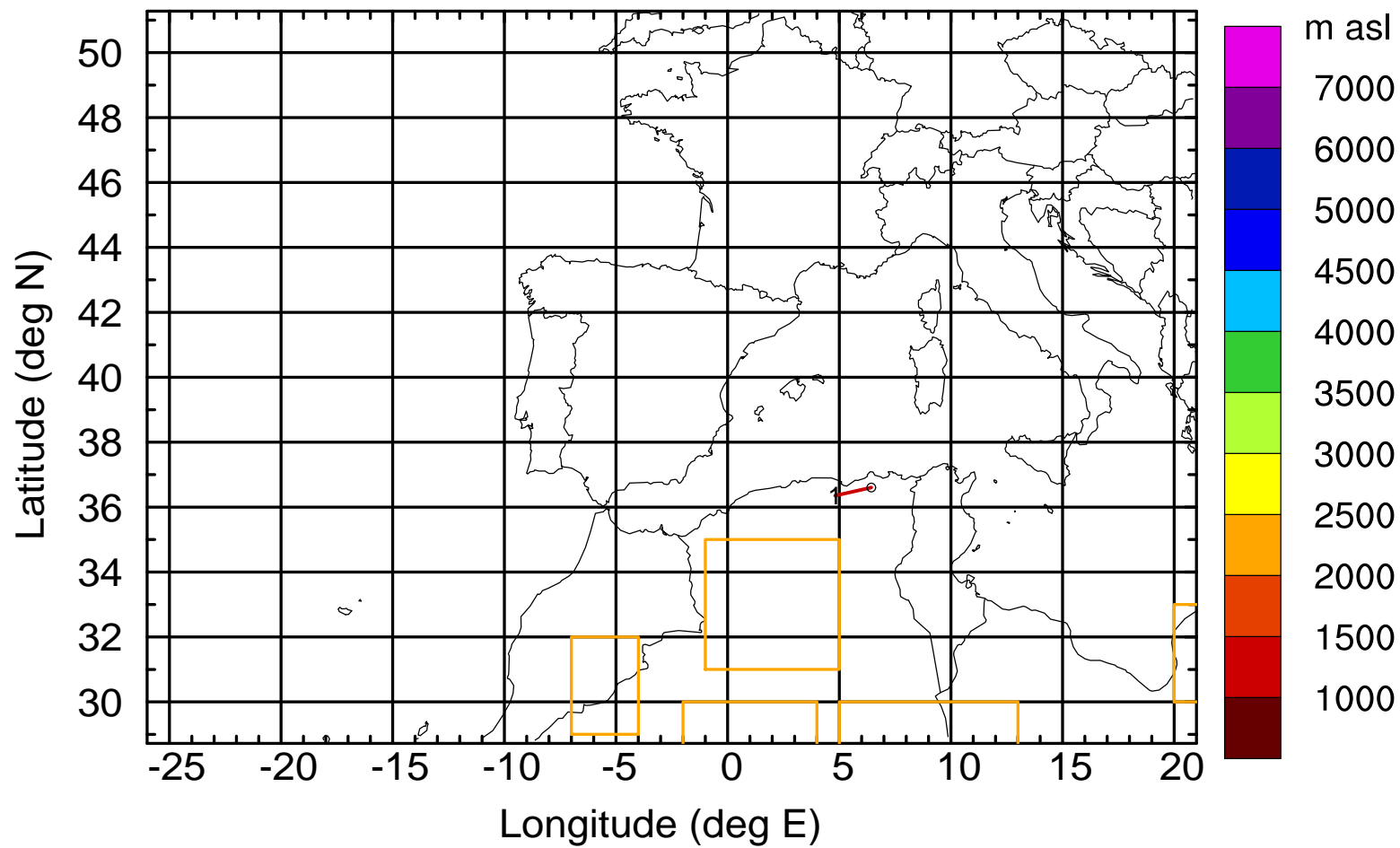
Level #4 of flight 170403b

BWD 20170403/14 -34H = 02/04 UTC



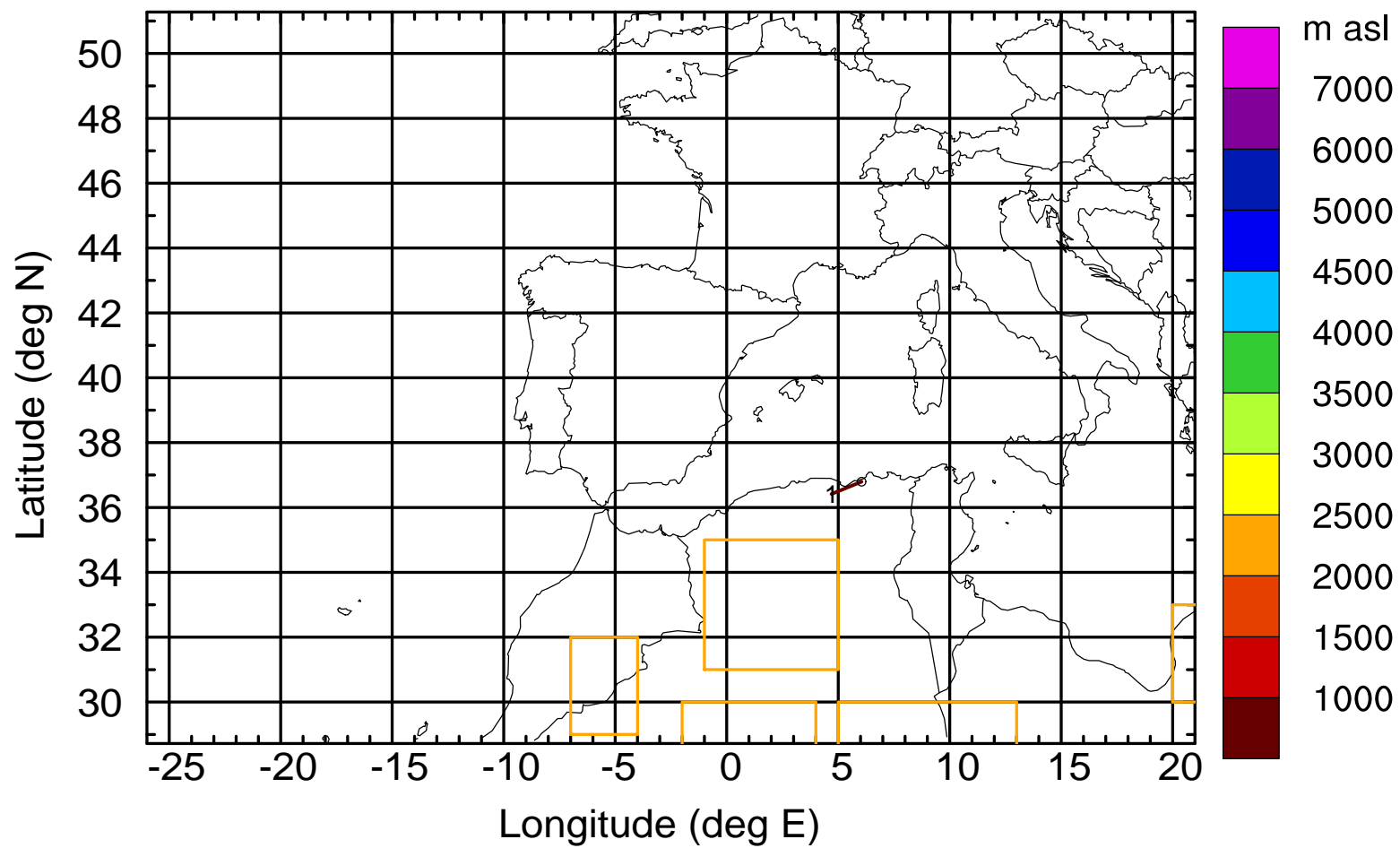
Level #4 of flight 170403b

BWD 20170403/14 -35H = 02/03 UTC



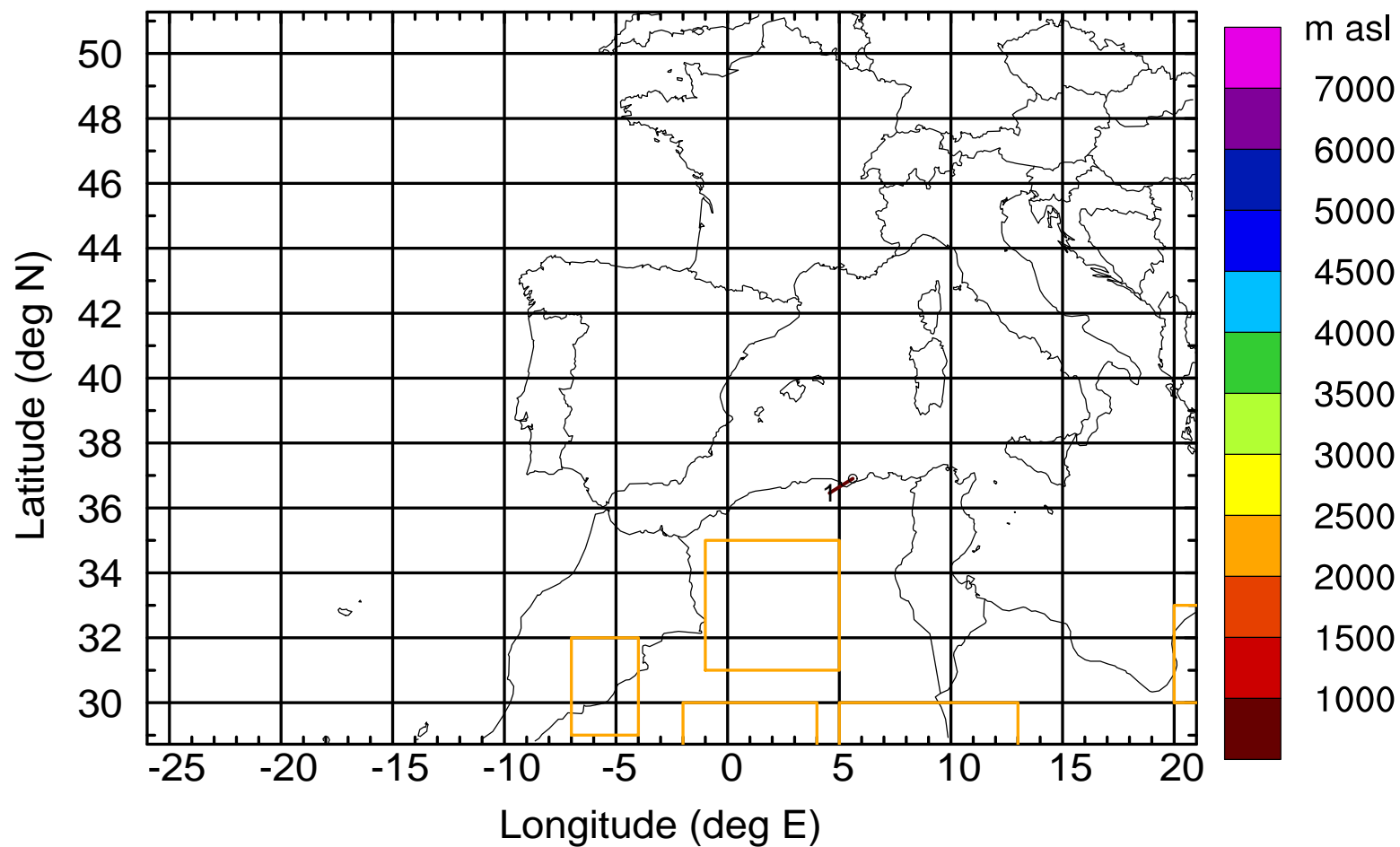
Level #4 of flight 170403b

BWD 20170403/14 -36H = 02/02 UTC



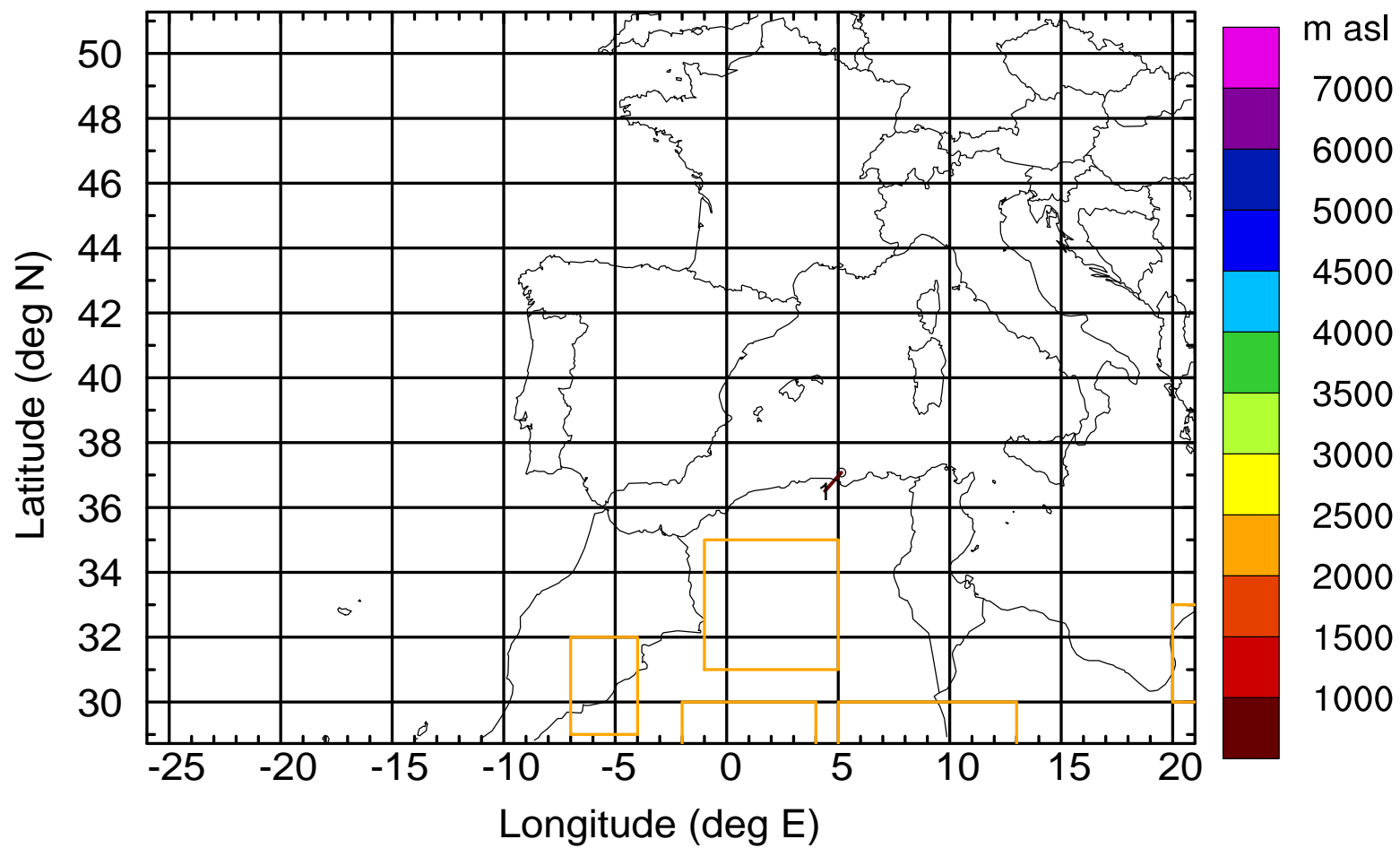
Level #4 of flight 170403b

BWD 20170403/14 -37H = 02/01 UTC



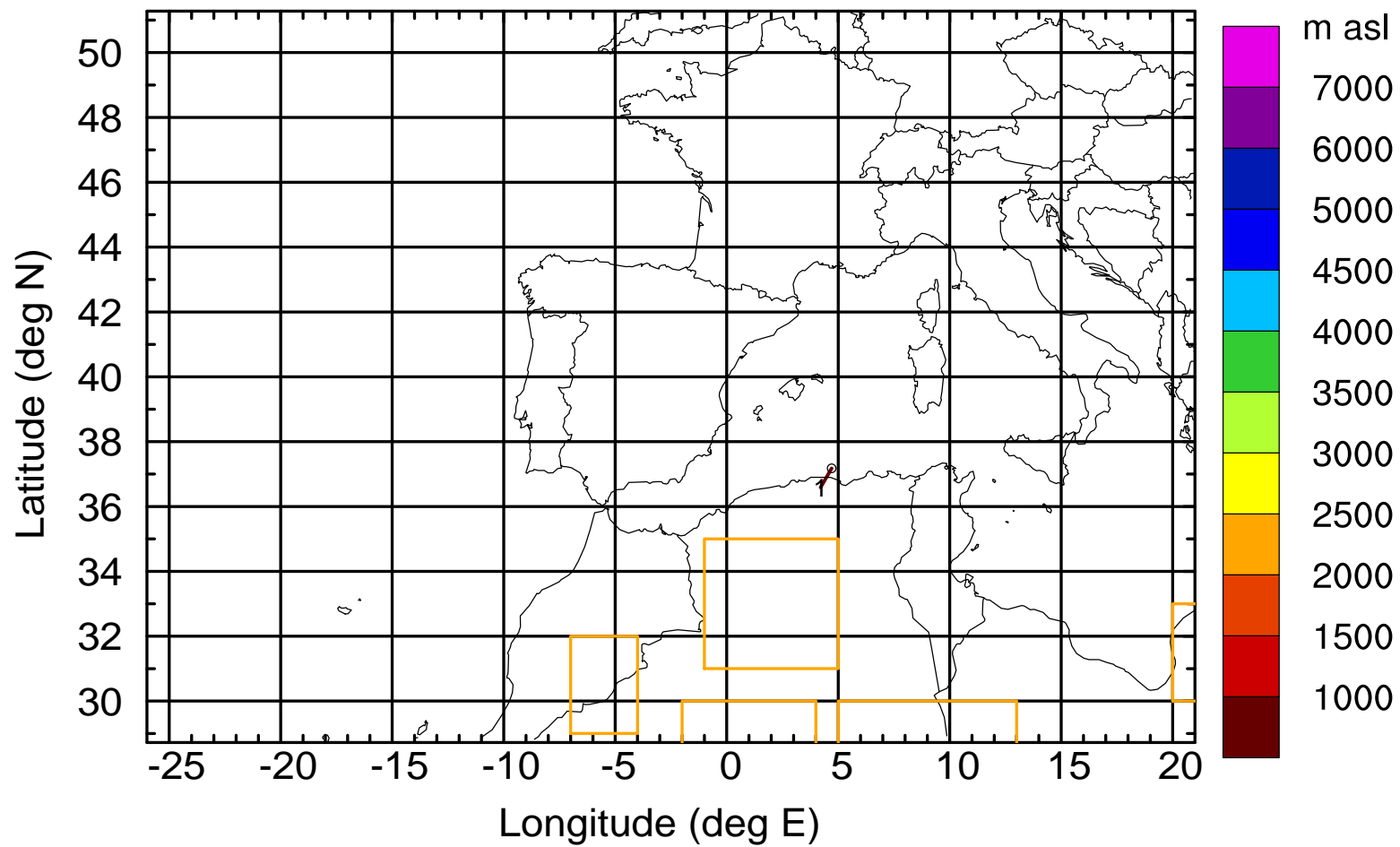
Level #4 of flight 170403b

BWD 20170403/14 -38H = 02/00 UTC



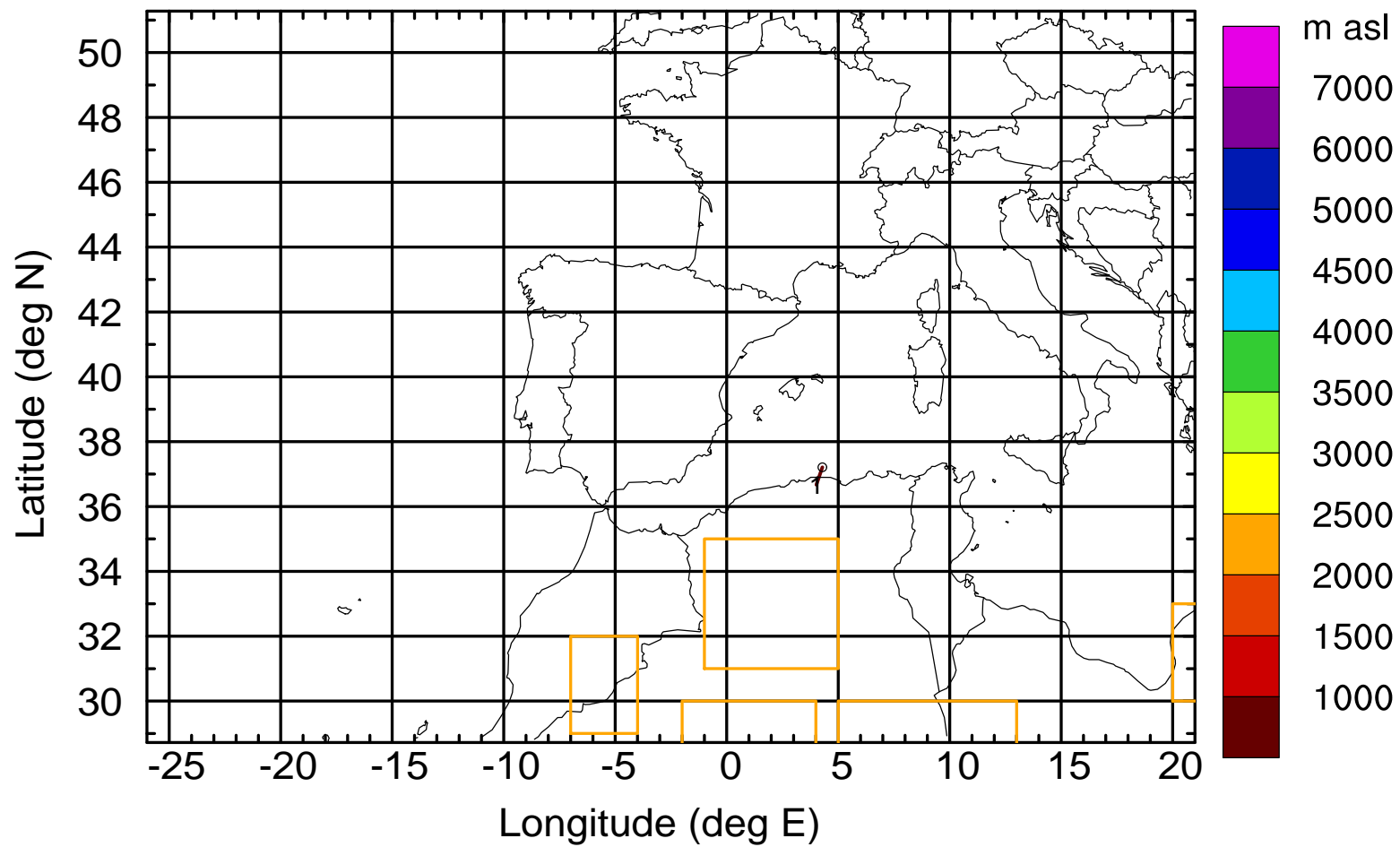
Level #4 of flight 170403b

BWD 20170403/14 -39H = 01/23 UTC



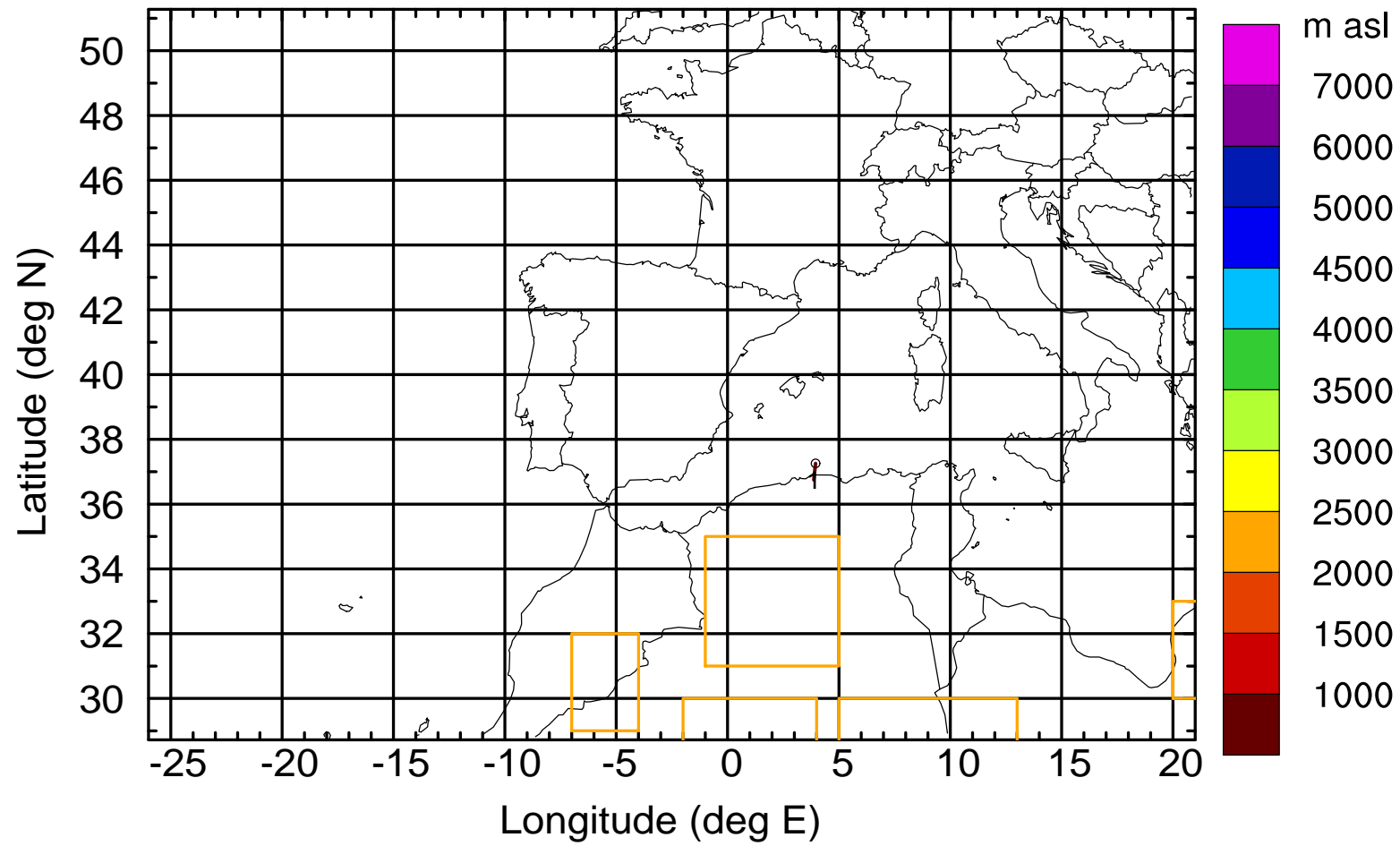
Level #4 of flight 170403b

BWD 20170403/14 -40H = 01/22 UTC



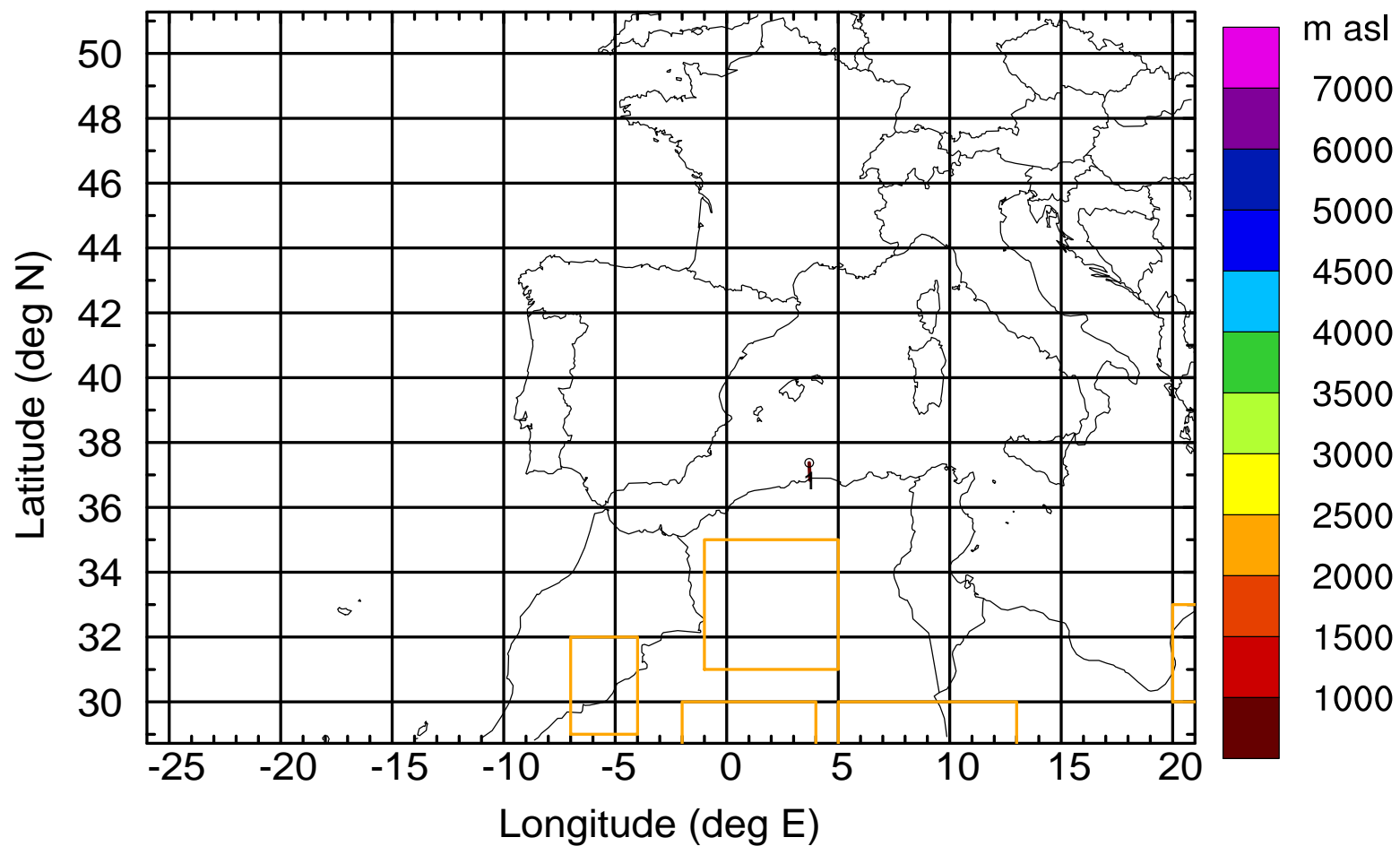
Level #4 of flight 170403b

BWD 20170403/14 -41H = 01/21 UTC



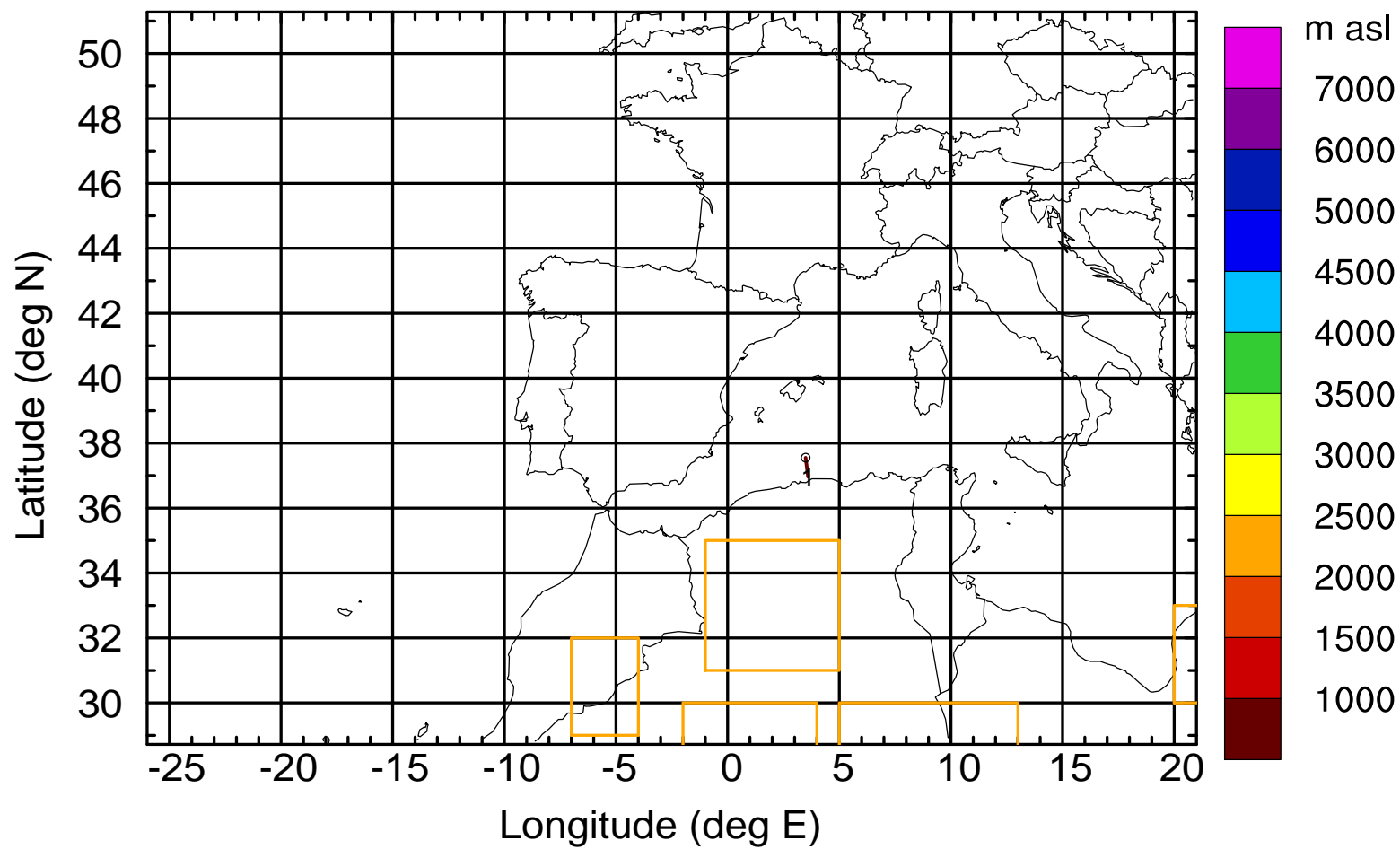
Level #4 of flight 170403b

BWD 20170403/14 -42H = 01/20 UTC



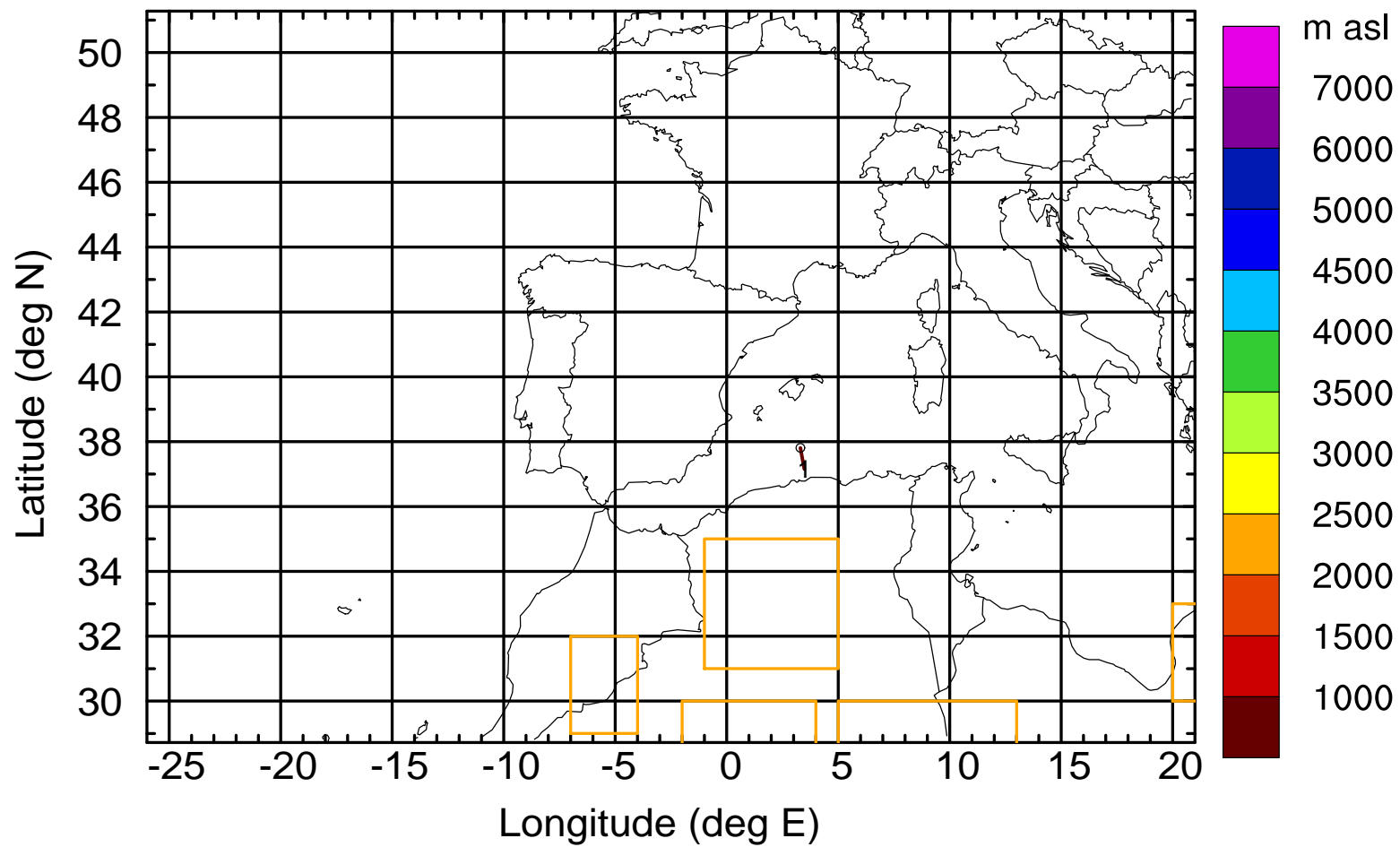
Level #4 of flight 170403b

BWD 20170403/14 -43H = 01/19 UTC



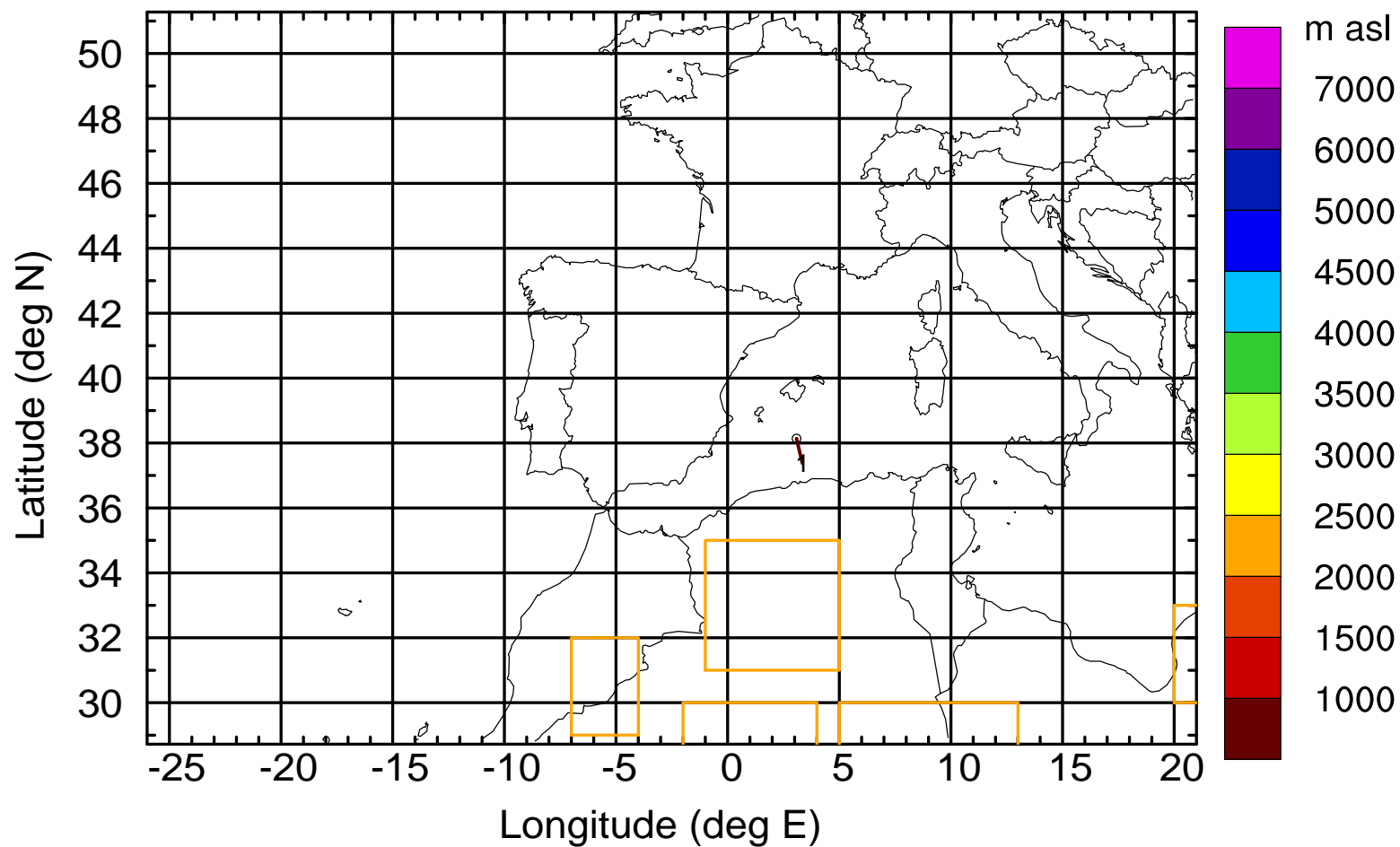
Level #4 of flight 170403b

BWD 20170403/14 -44H = 01/18 UTC



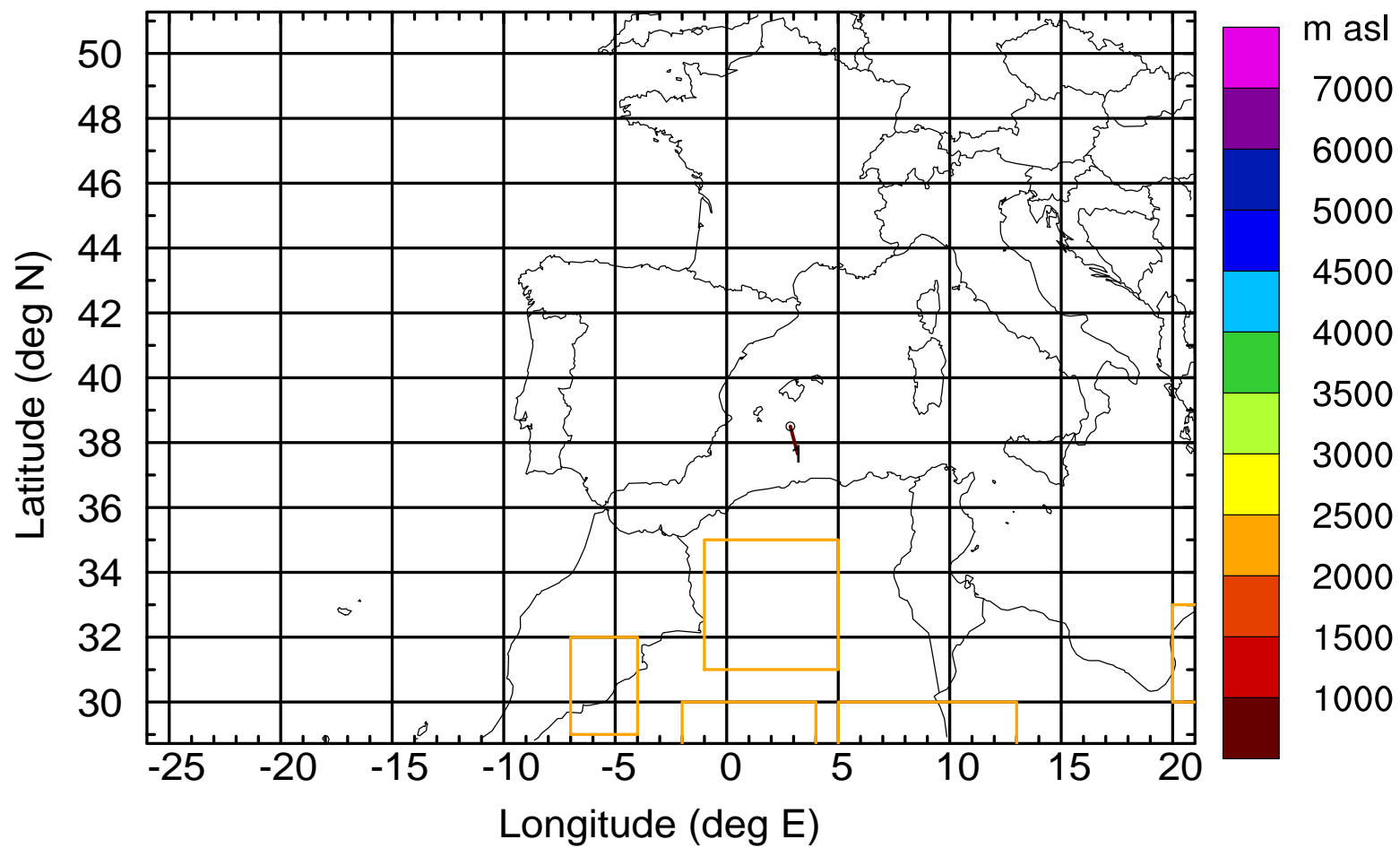
Level #4 of flight 170403b

BWD 20170403/14 -45H = 01/17 UTC



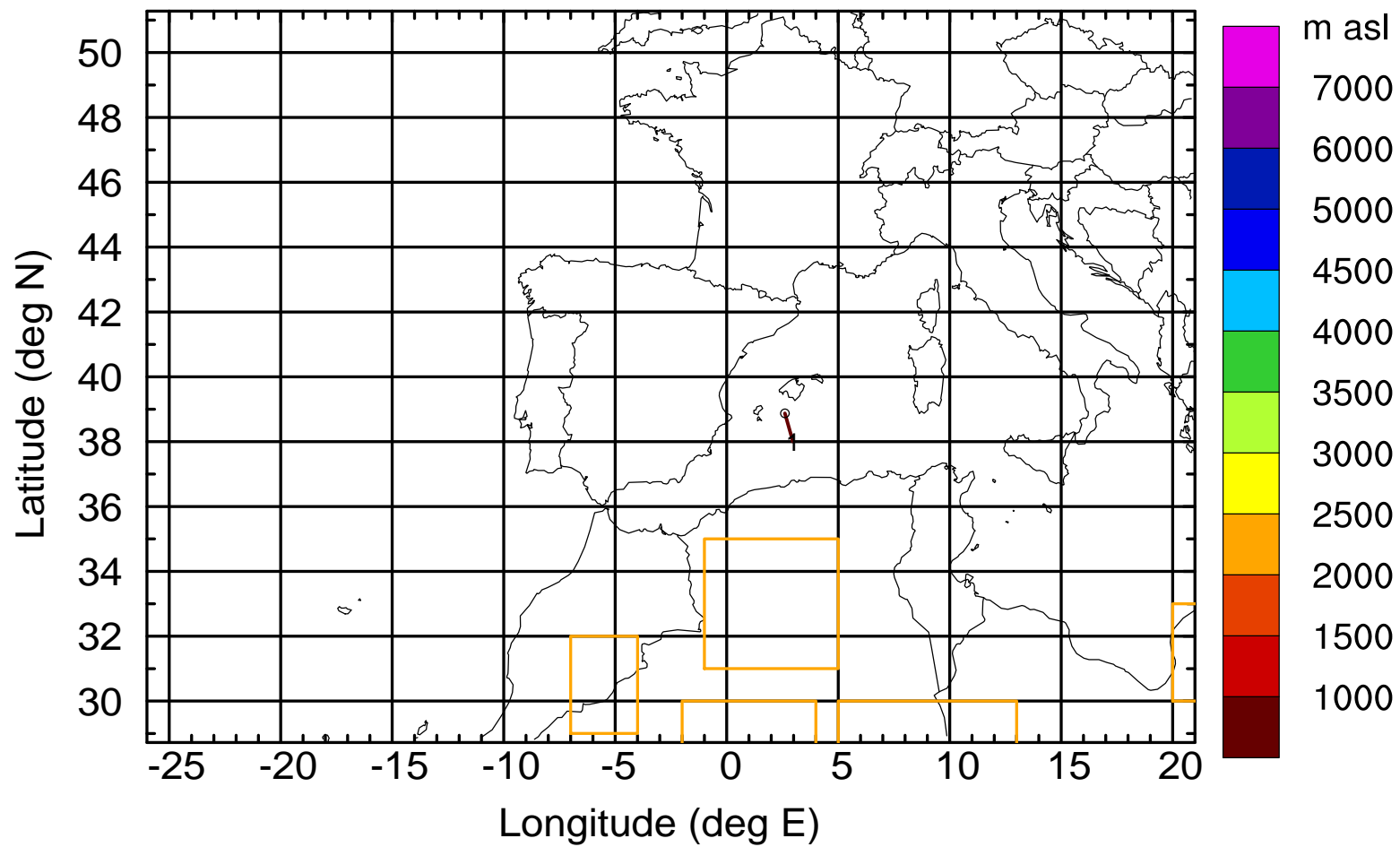
Level #4 of flight 170403b

BWD 20170403/14 -46H = 01/16 UTC



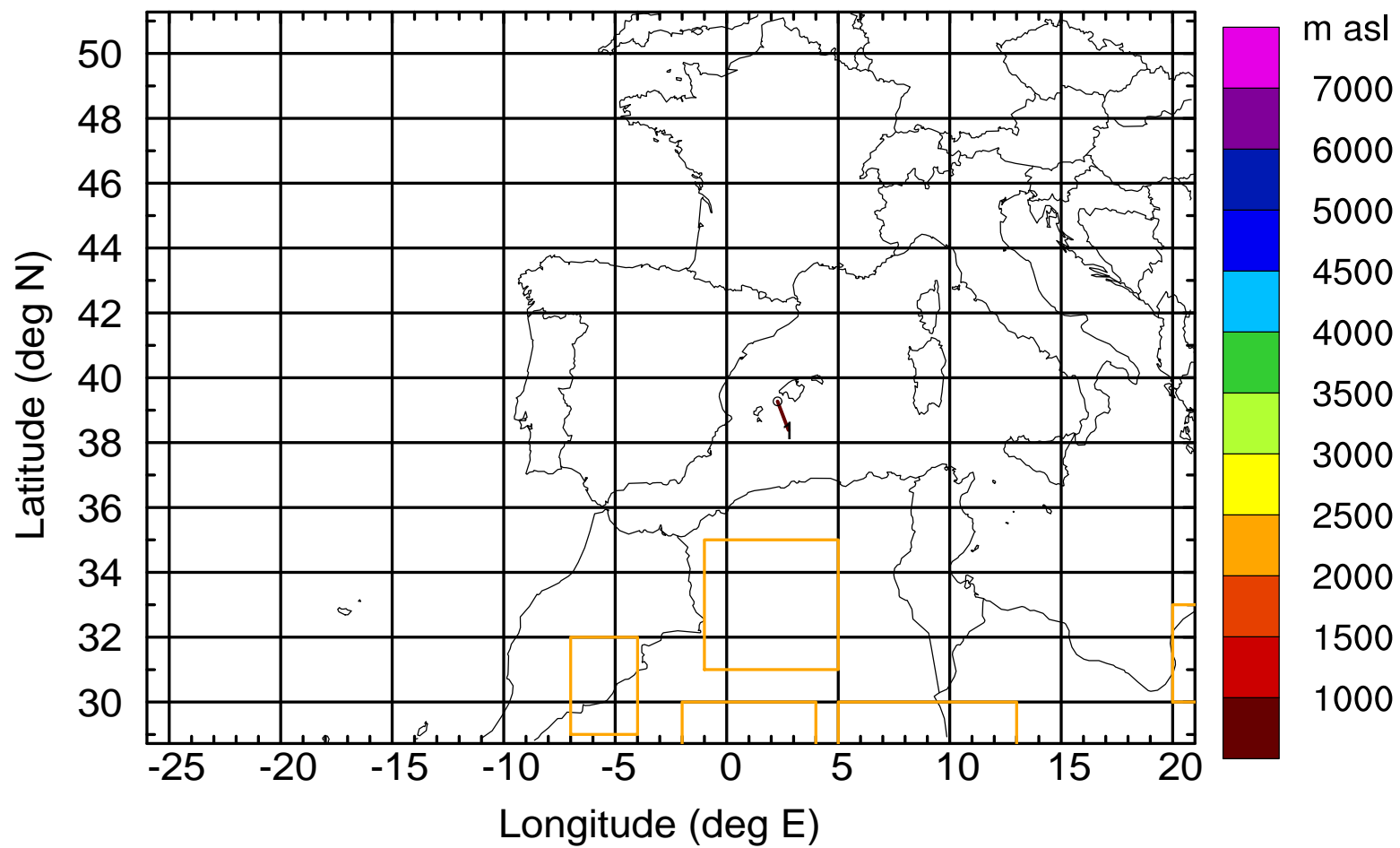
Level #4 of flight 170403b

BWD 20170403/14 -47H = 01/15 UTC



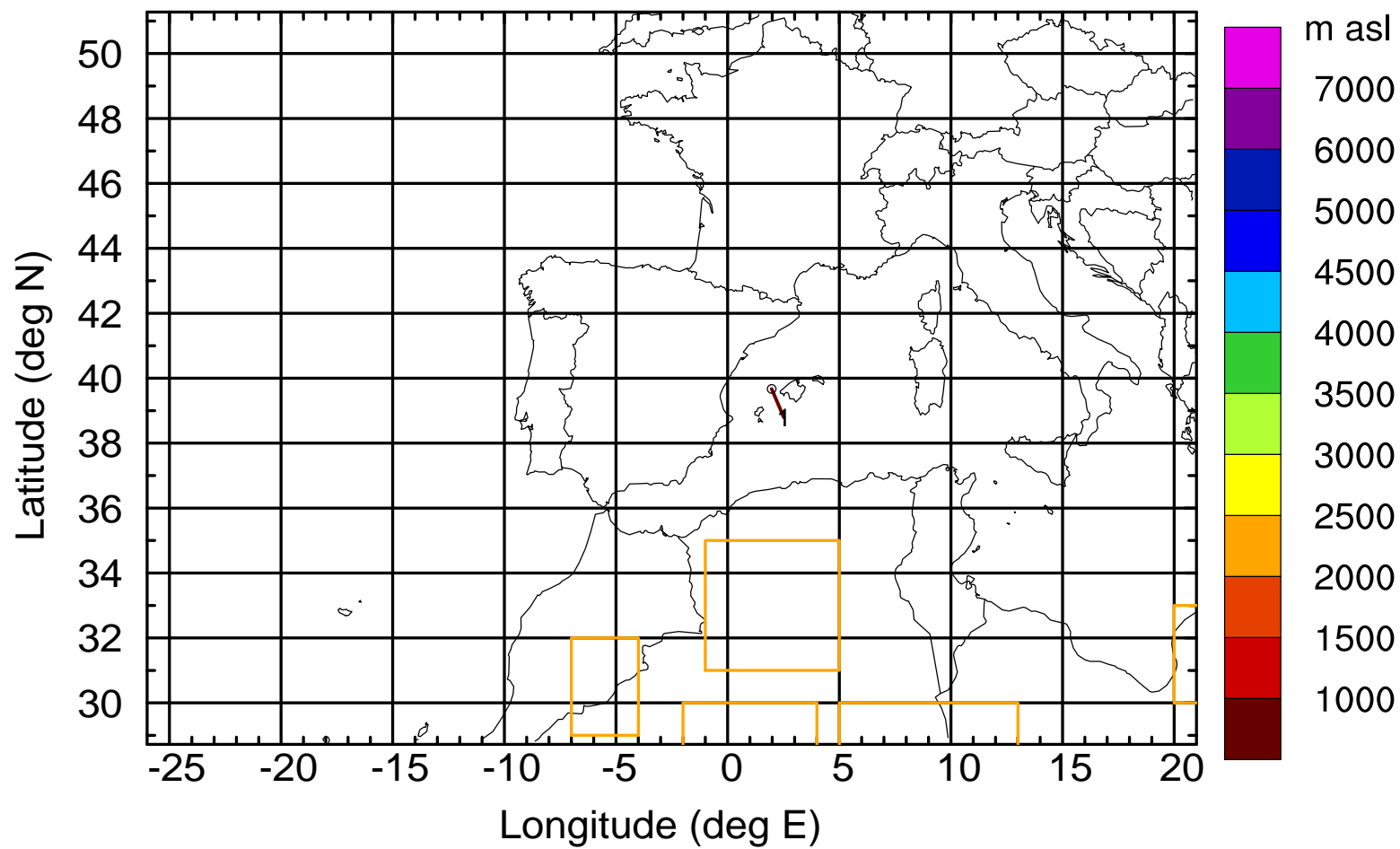
Level #4 of flight 170403b

BWD 20170403/14 -48H = 01/14 UTC



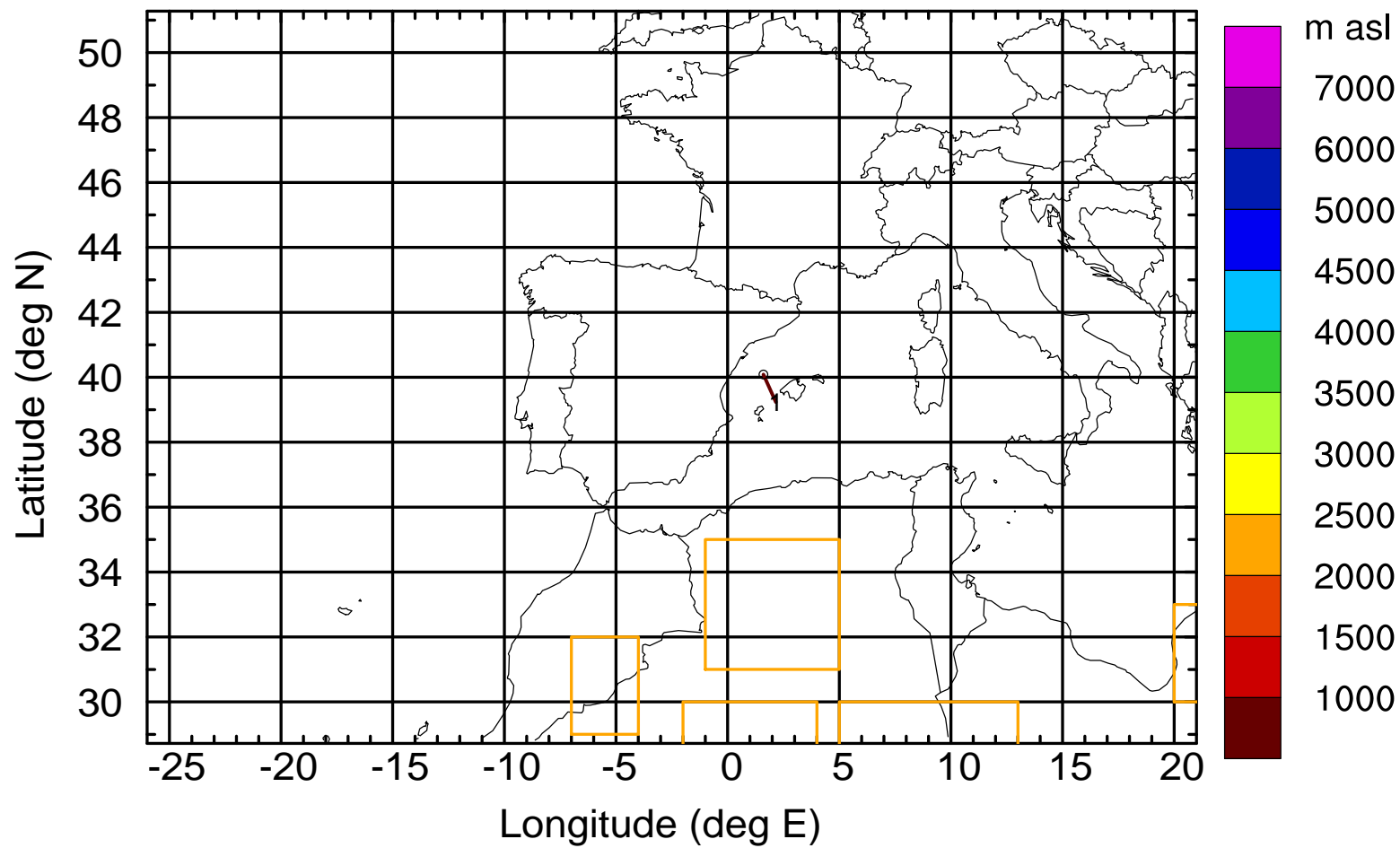
Level #4 of flight 170403b

BWD 20170403/14 -49H = 01/13 UTC



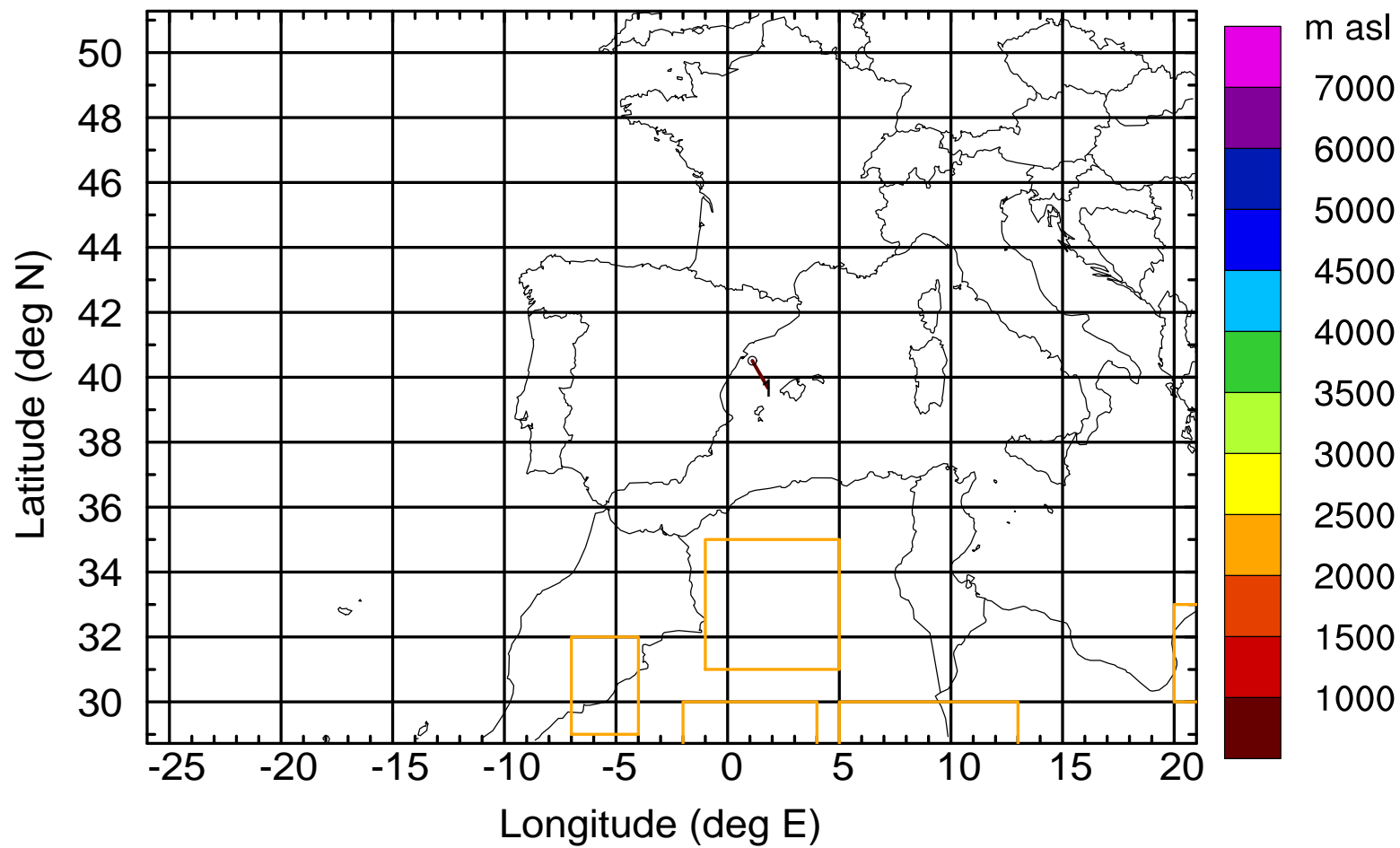
Level #4 of flight 170403b

BWD 20170403/14 -50H = 01/12 UTC



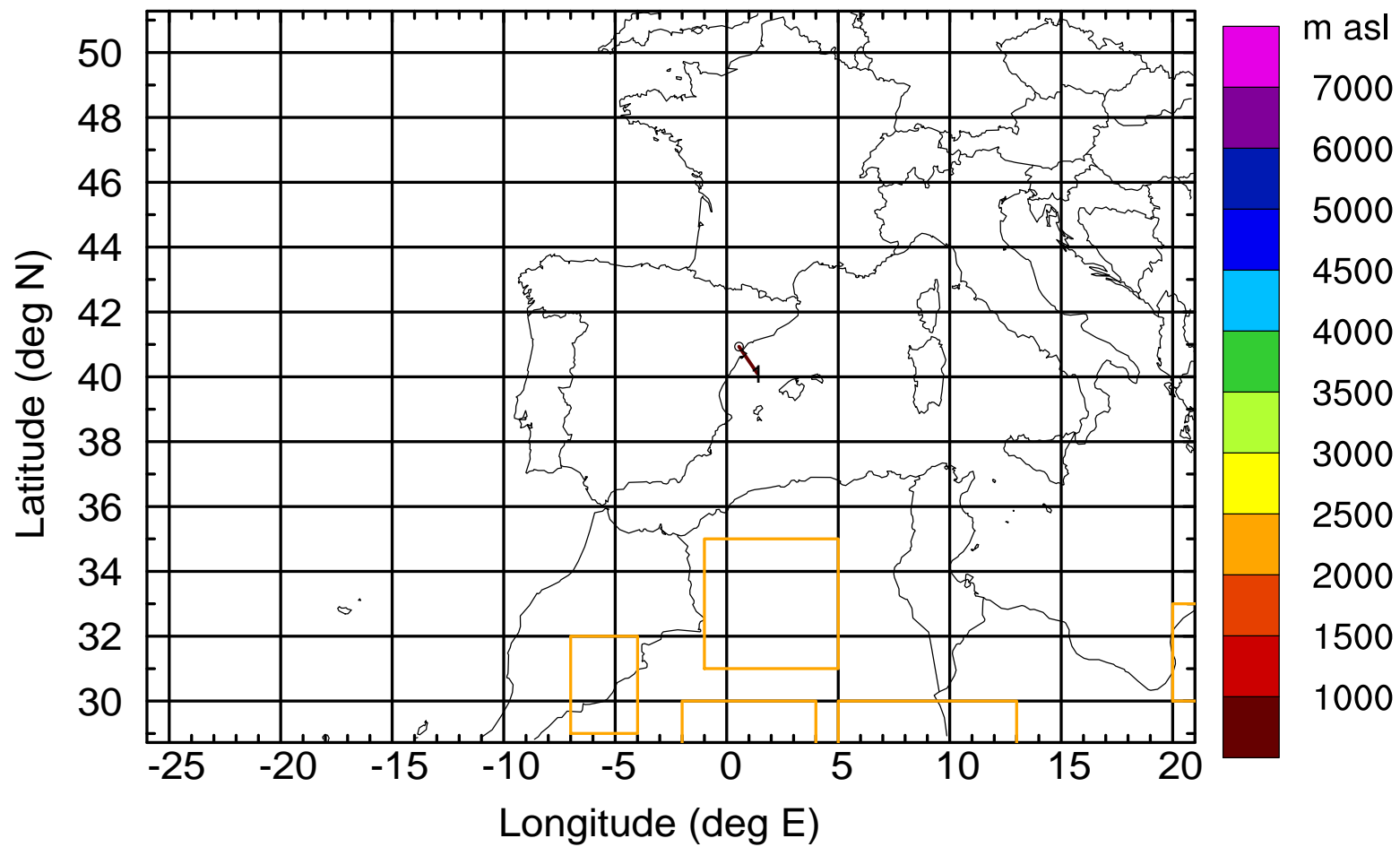
Level #4 of flight 170403b

BWD 20170403/14 -51H = 01/11 UTC



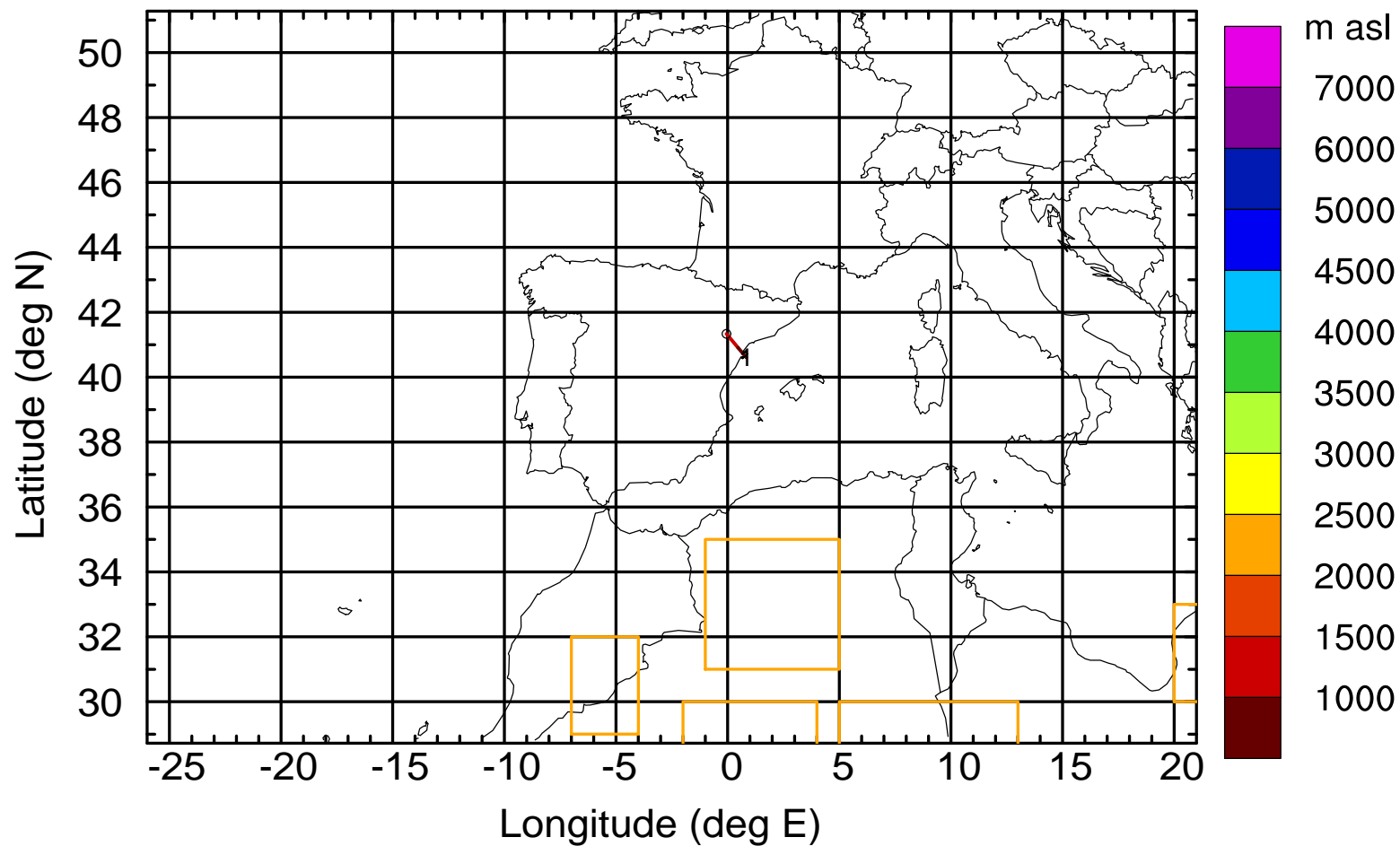
Level #4 of flight 170403b

BWD 20170403/14 -52H = 01/10 UTC



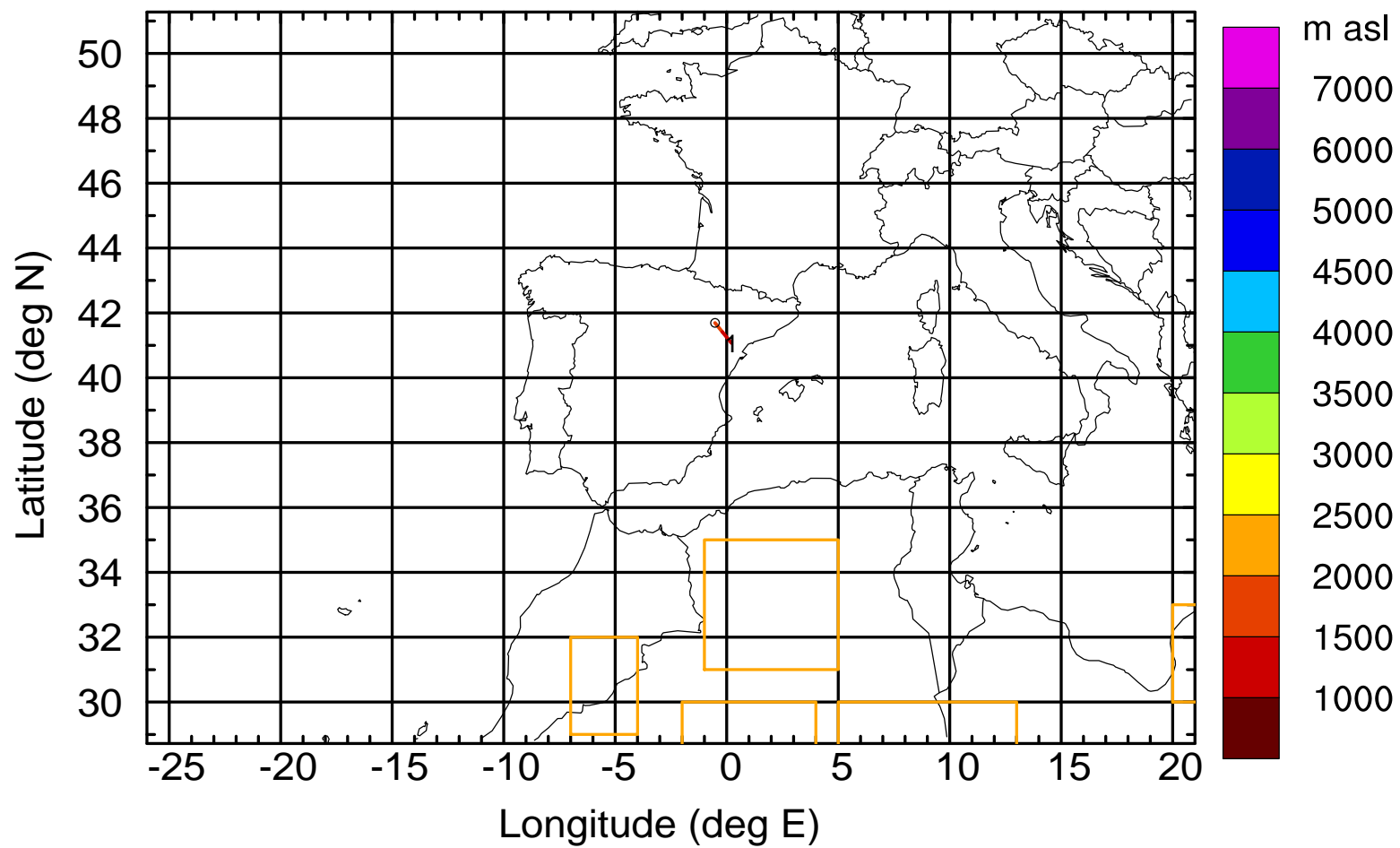
Level #4 of flight 170403b

BWD 20170403/14 -53H = 01/09 UTC



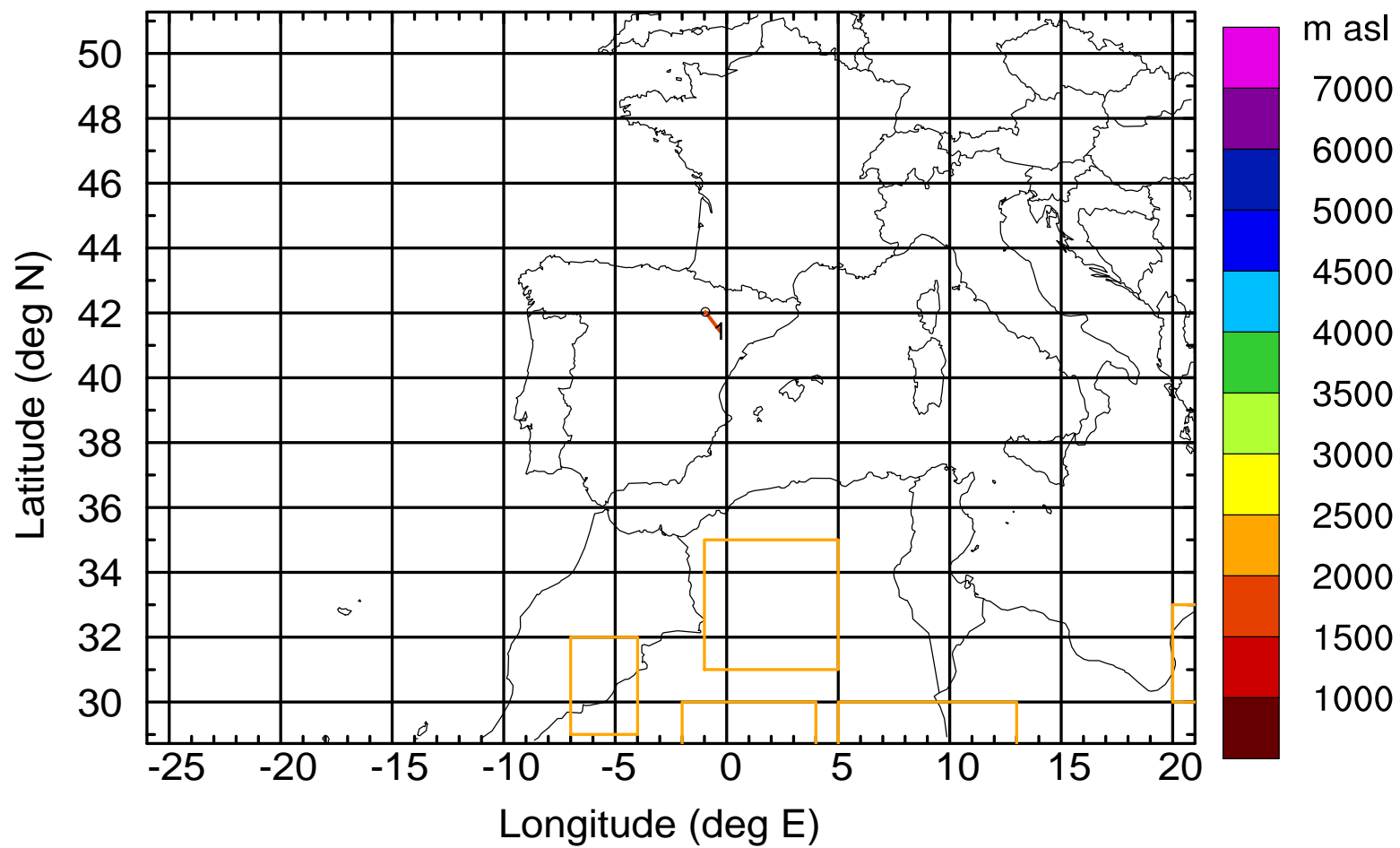
Level #4 of flight 170403b

BWD 20170403/14 -54H = 01/08 UTC



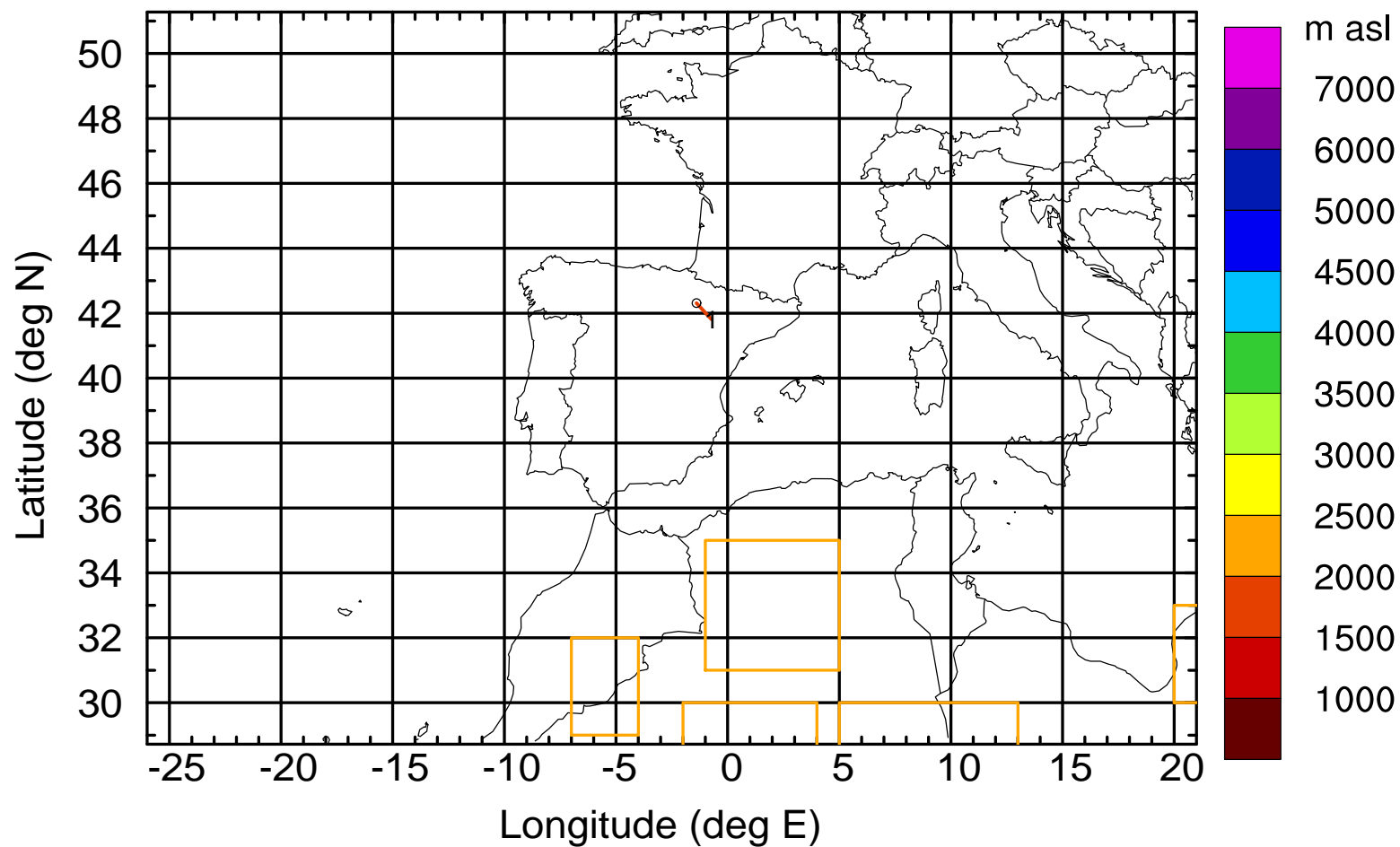
Level #4 of flight 170403b

BWD 20170403/14 -55H = 01/07 UTC



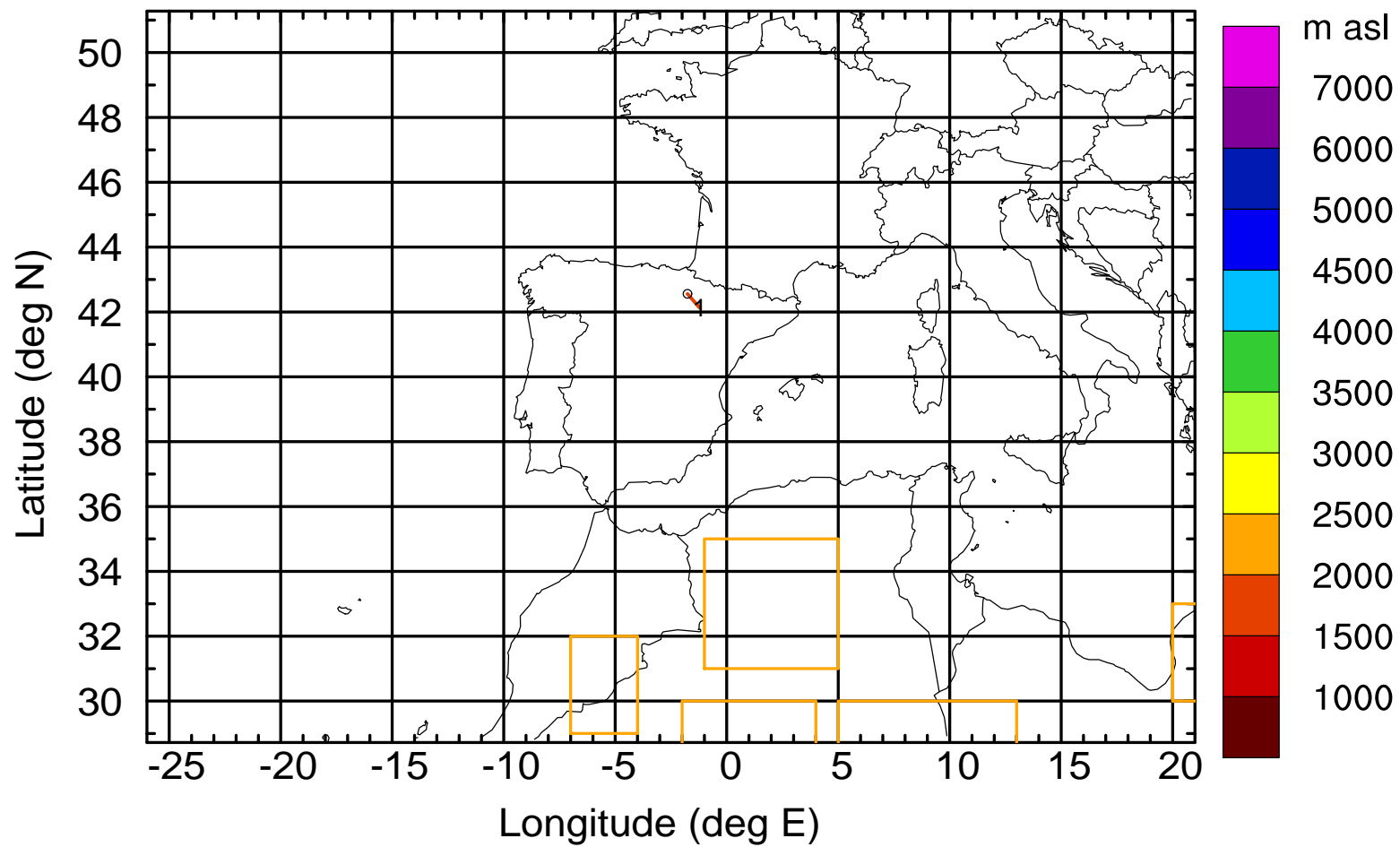
Level #4 of flight 170403b

BWD 20170403/14 -56H = 01/06 UTC



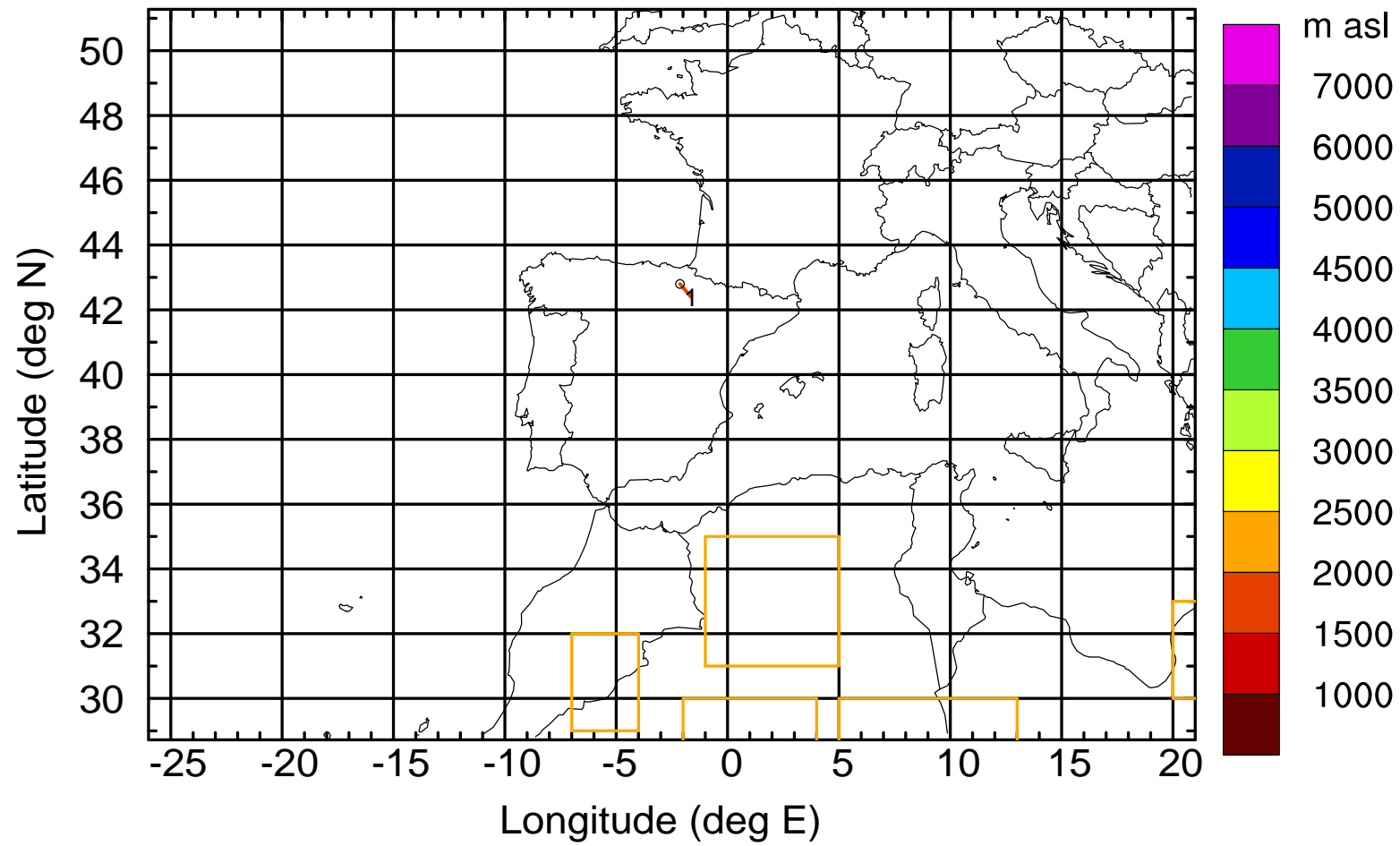
Level #4 of flight 170403b

BWD 20170403/14 -57H = 01/05 UTC



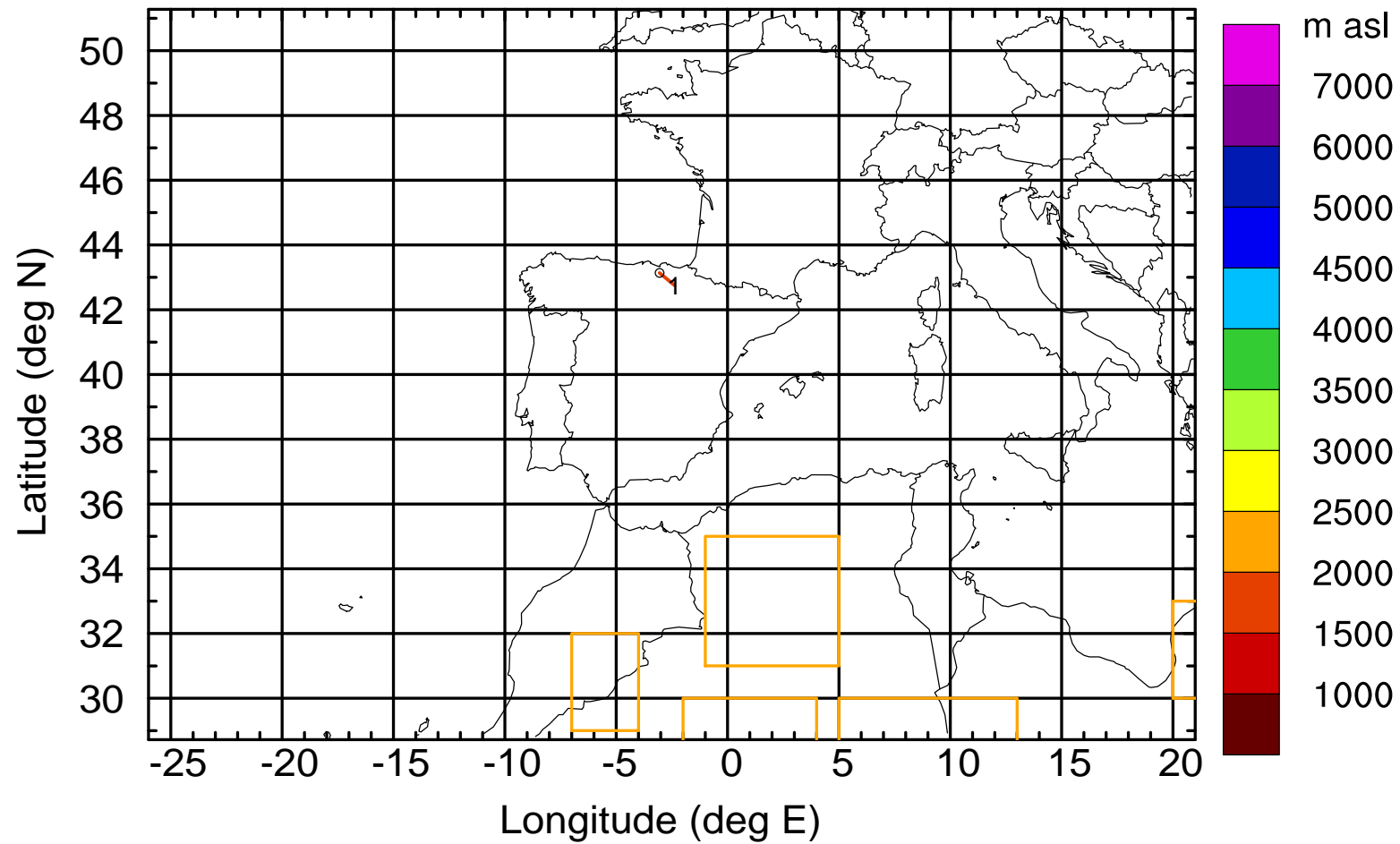
Level #4 of flight 170403b

BWD 20170403/14 -58H = 01/04 UTC



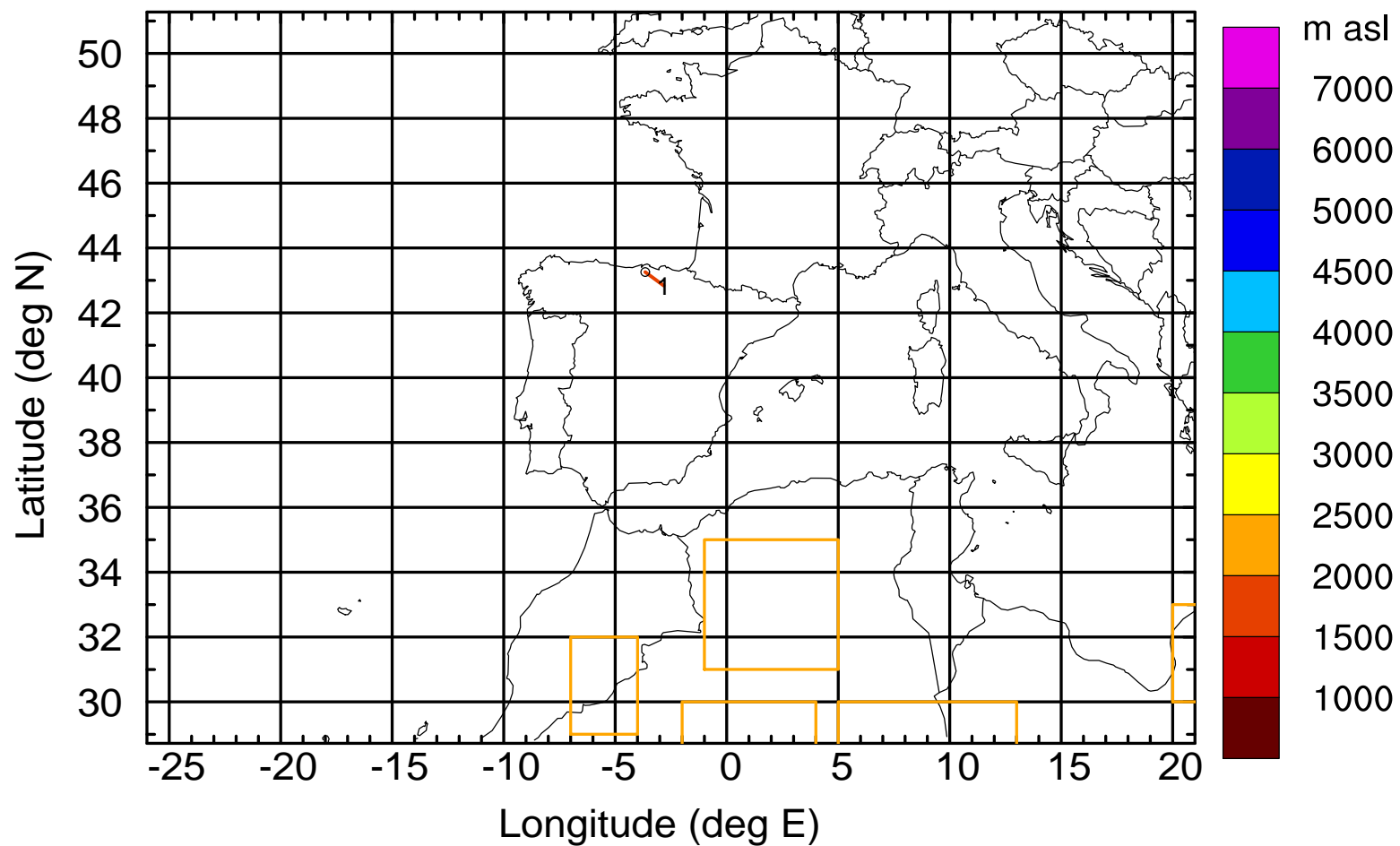
Level #4 of flight 170403b

BWD 20170403/14 -60H = 01/02 UTC



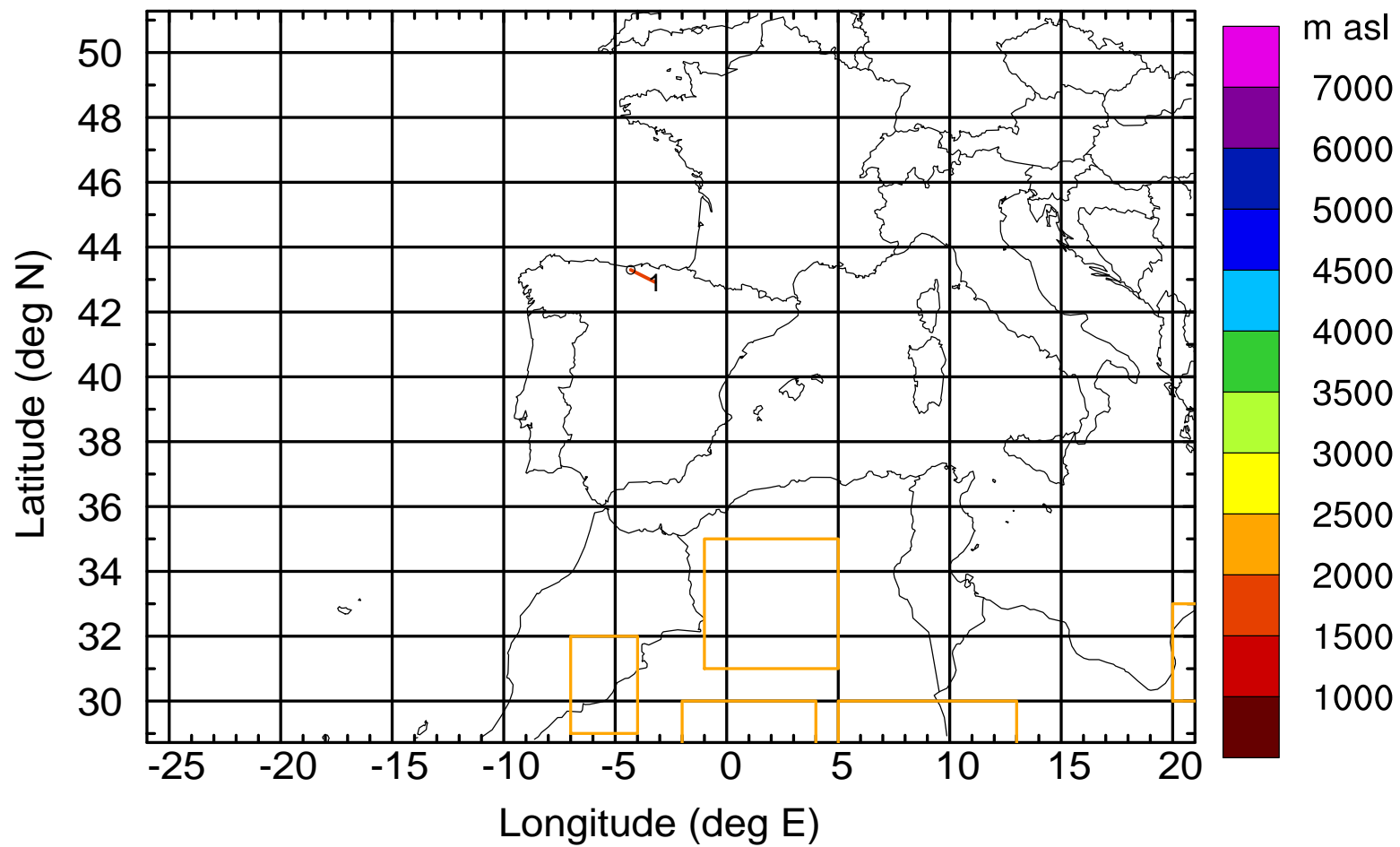
Level #4 of flight 170403b

BWD 20170403/14 -61H = 01/01 UTC



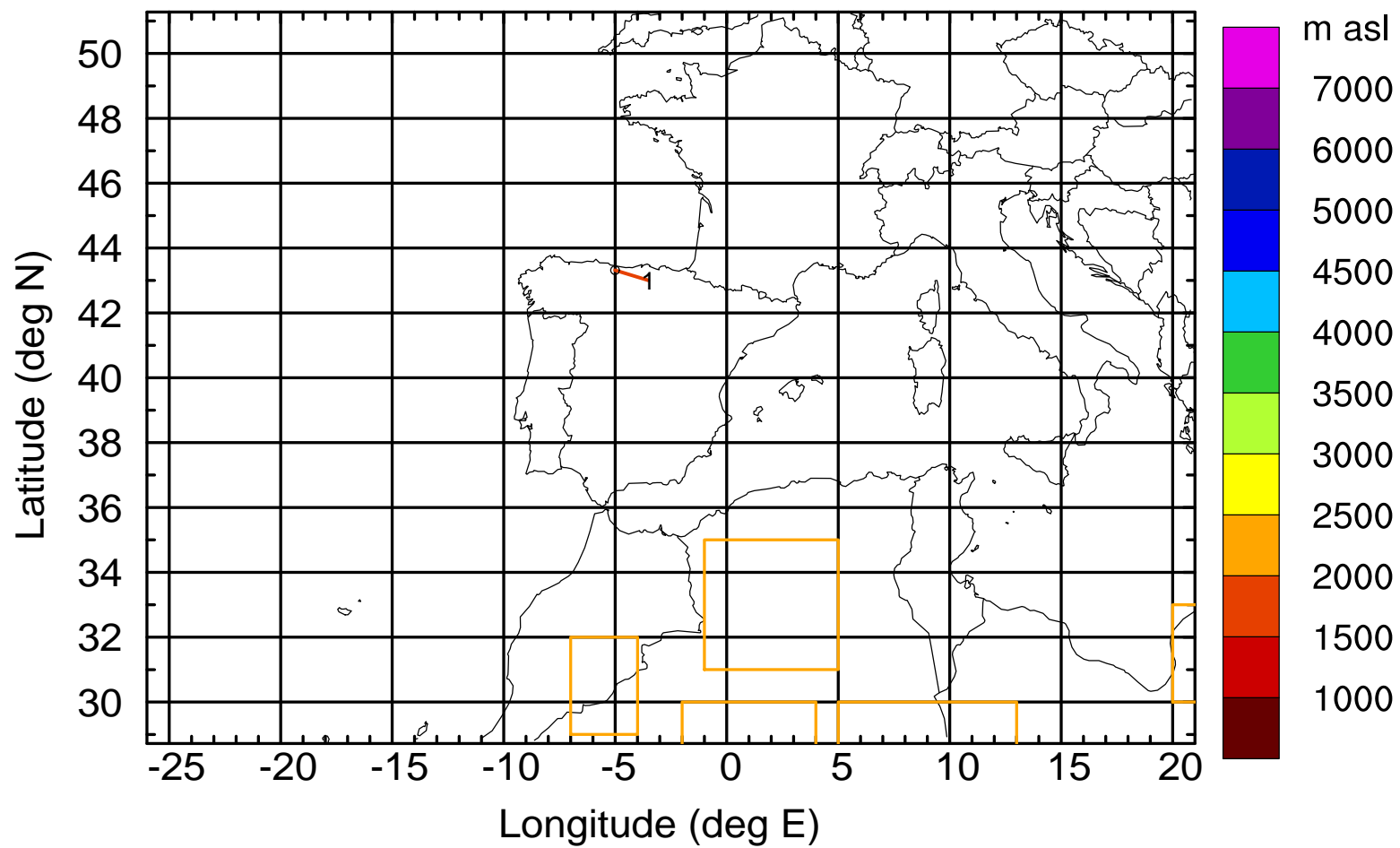
Level #4 of flight 170403b

BWD 20170403/14 -62H = 01/00 UTC



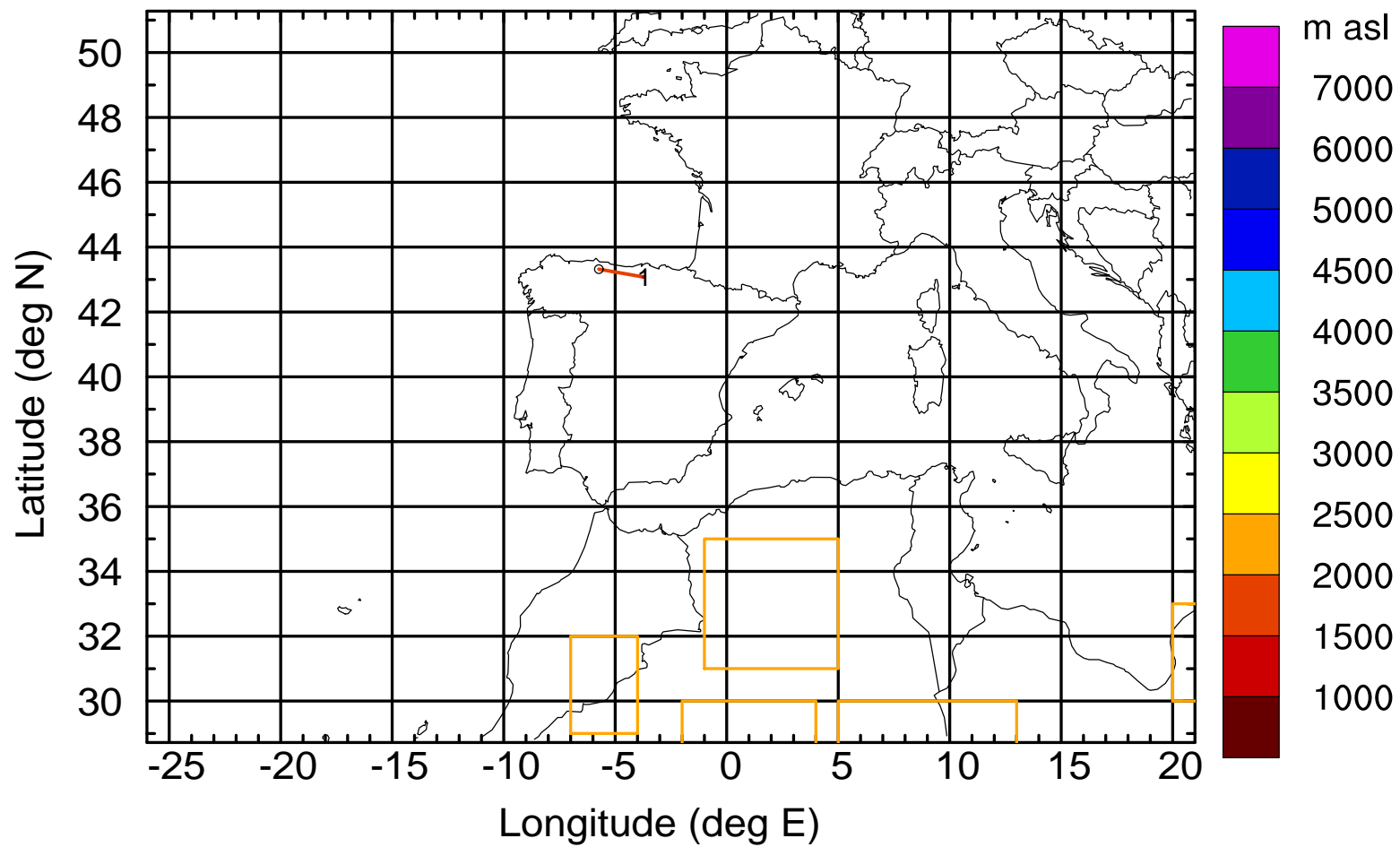
Level #4 of flight 170403b

BWD 20170403/14 -63H = 00/23 UTC



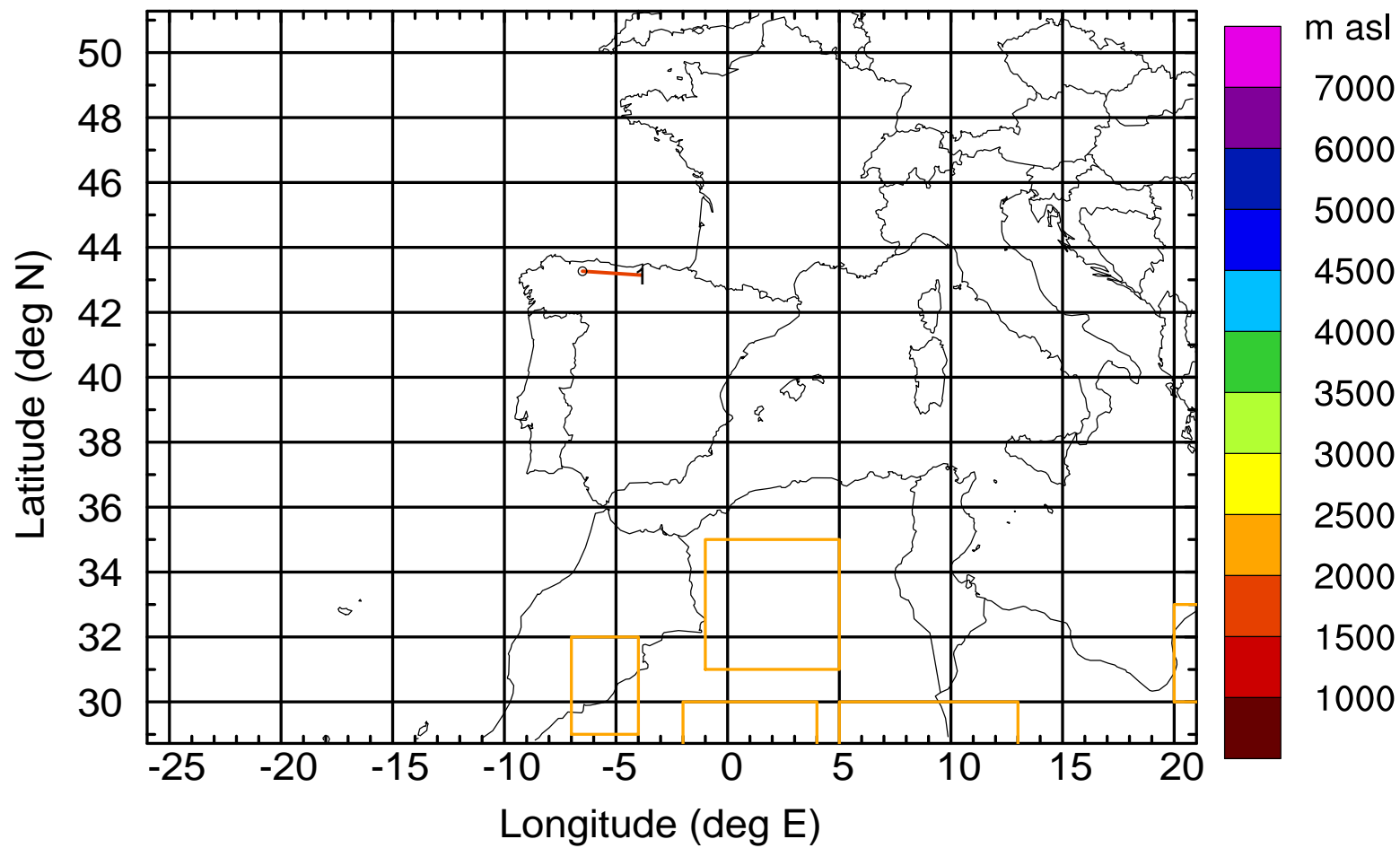
Level #4 of flight 170403b

BWD 20170403/14 -64H = 00/22 UTC



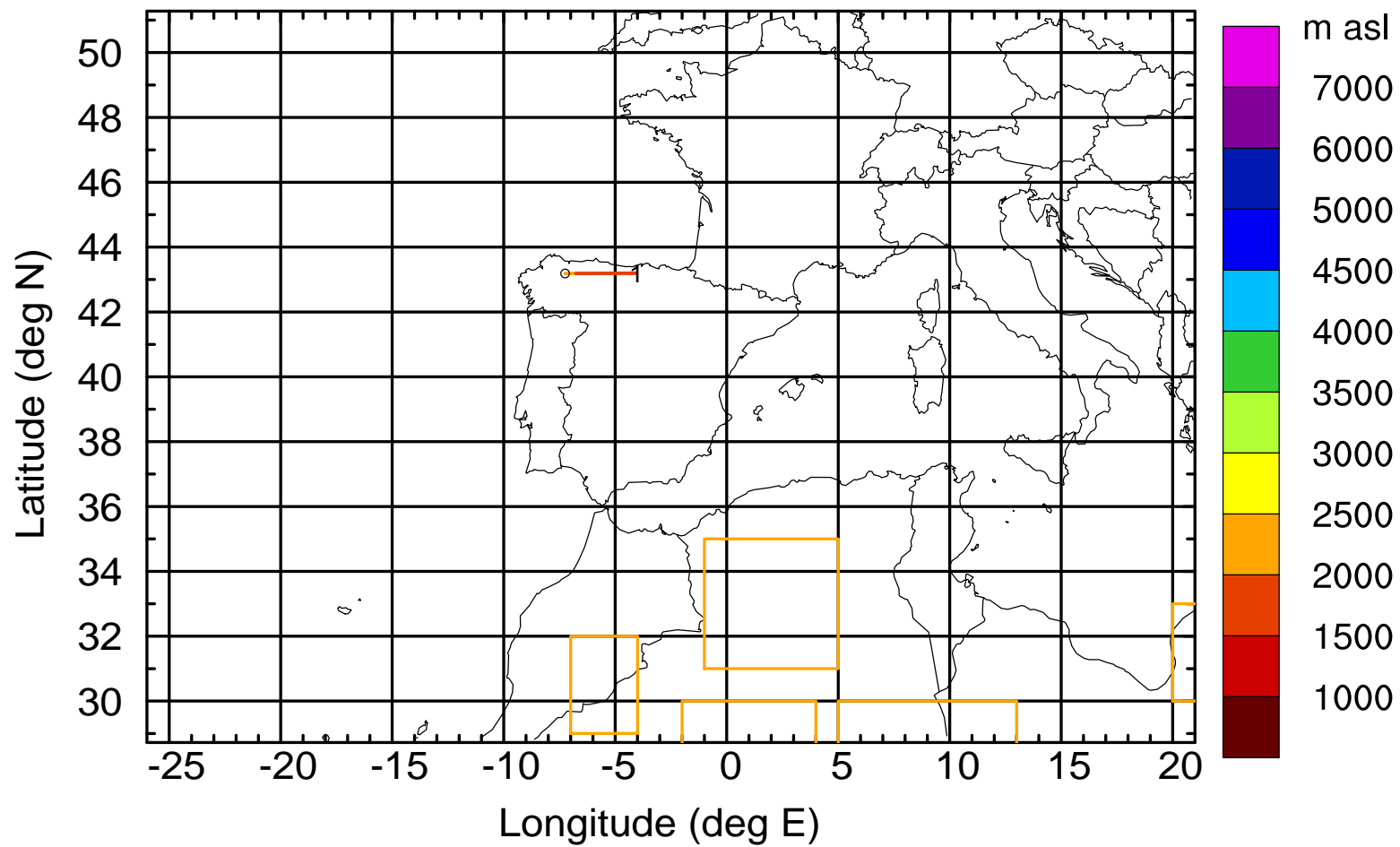
Level #4 of flight 170403b

BWD 20170403/14 -65H = 00/21 UTC



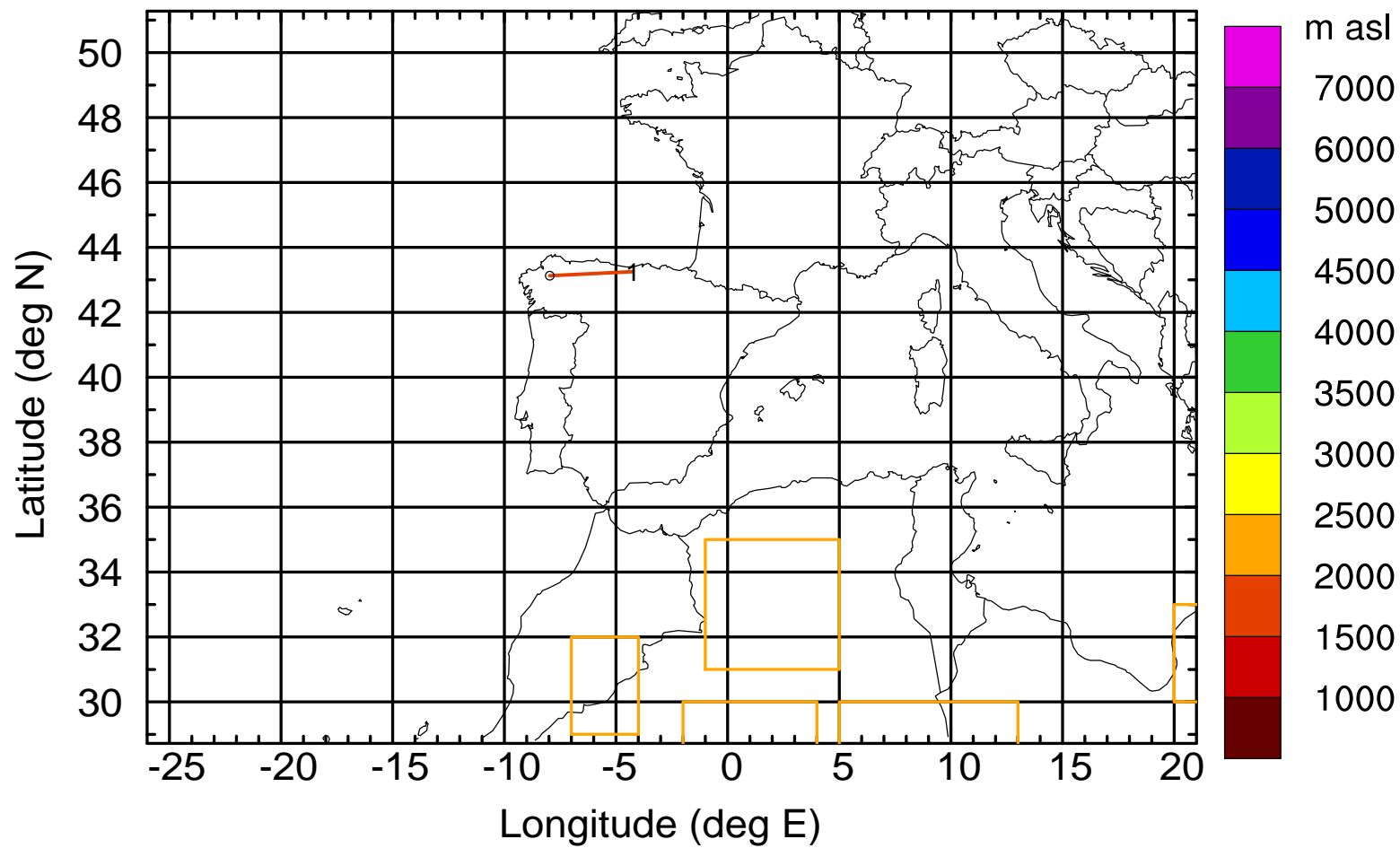
Level #4 of flight 170403b

BWD 20170403/14 -66H = 00/20 UTC



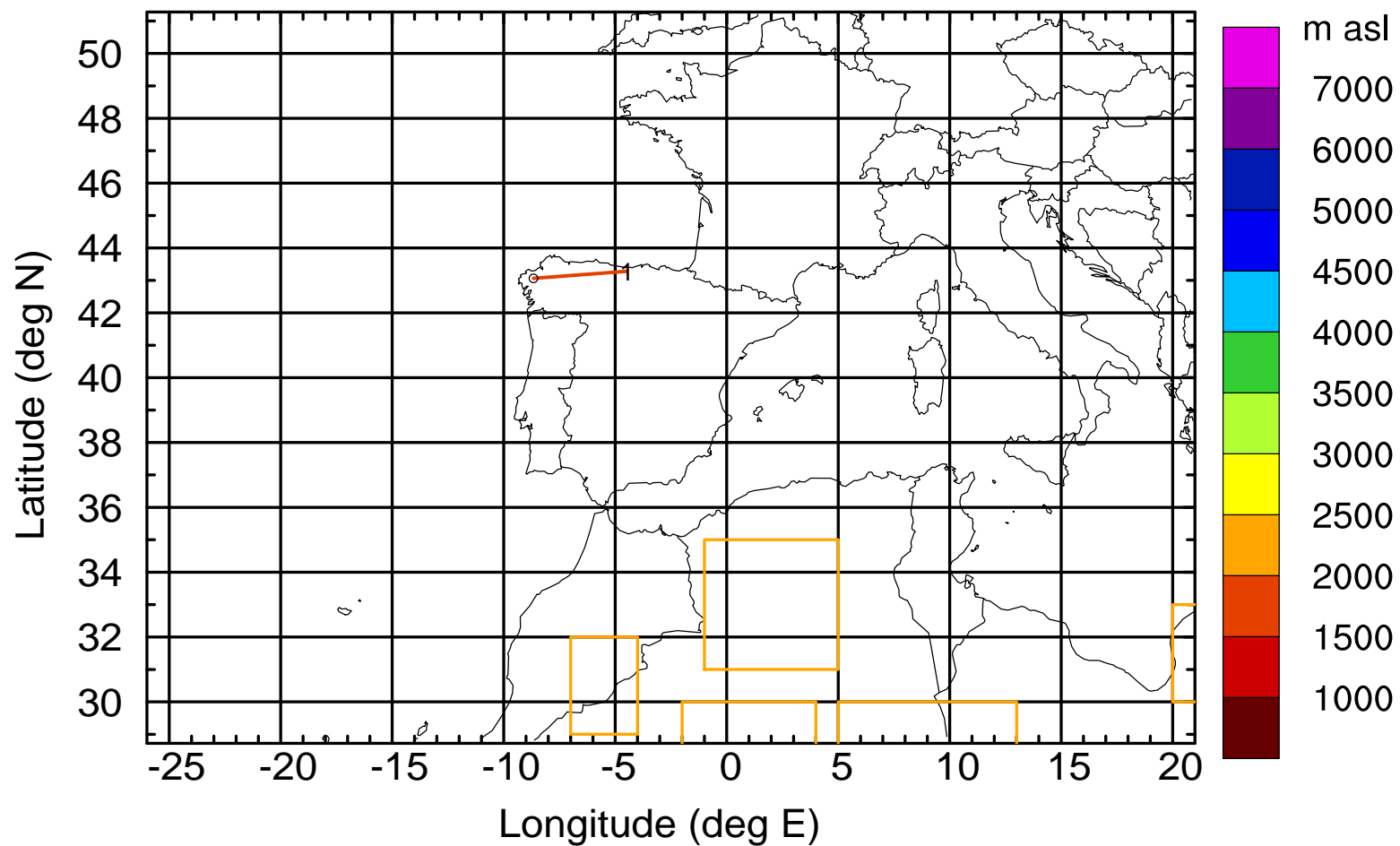
Level #4 of flight 170403b

BWD 20170403/14 -67H = 00/19 UTC



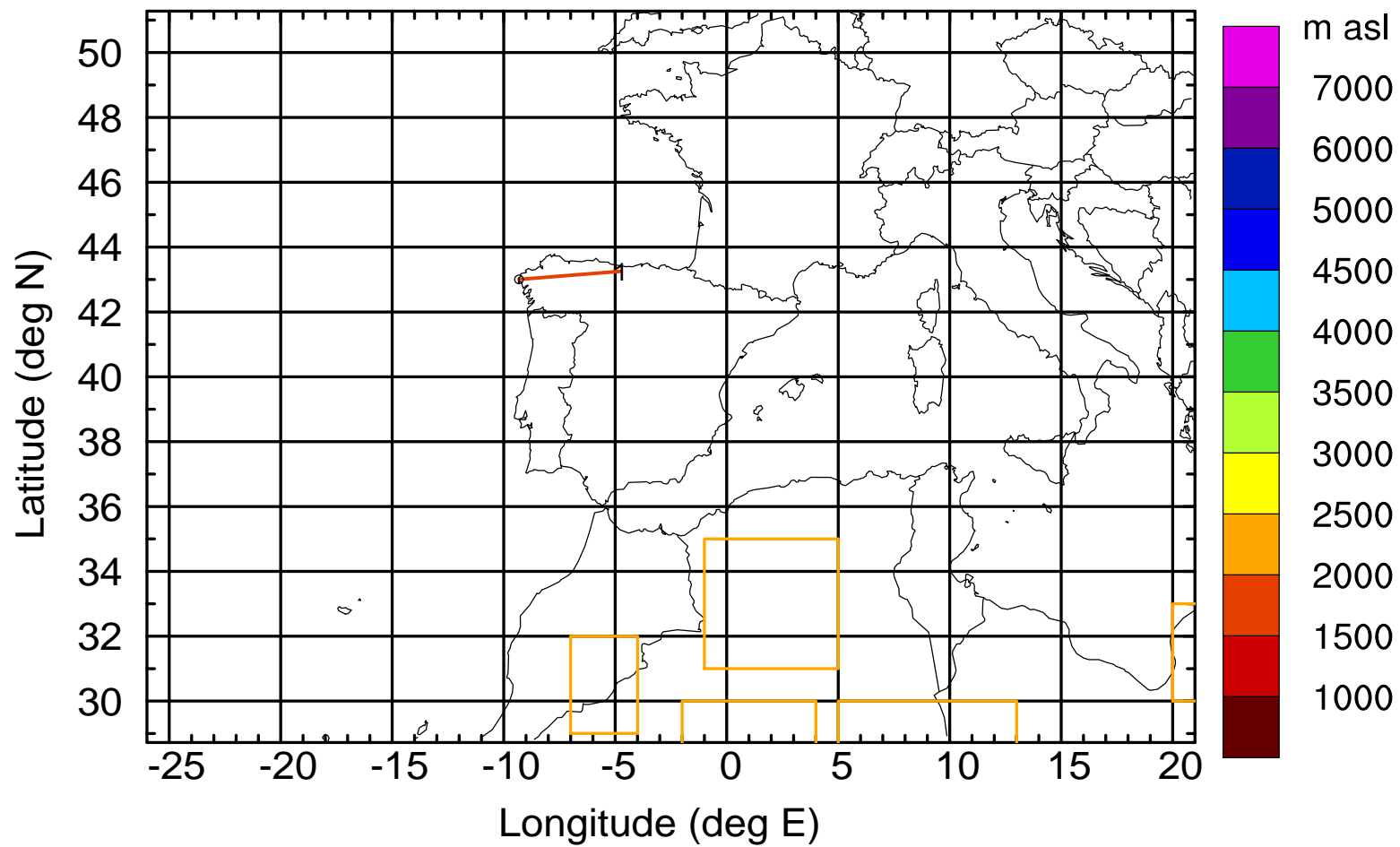
Level #4 of flight 170403b

BWD 20170403/14 -68H = 00/18 UTC



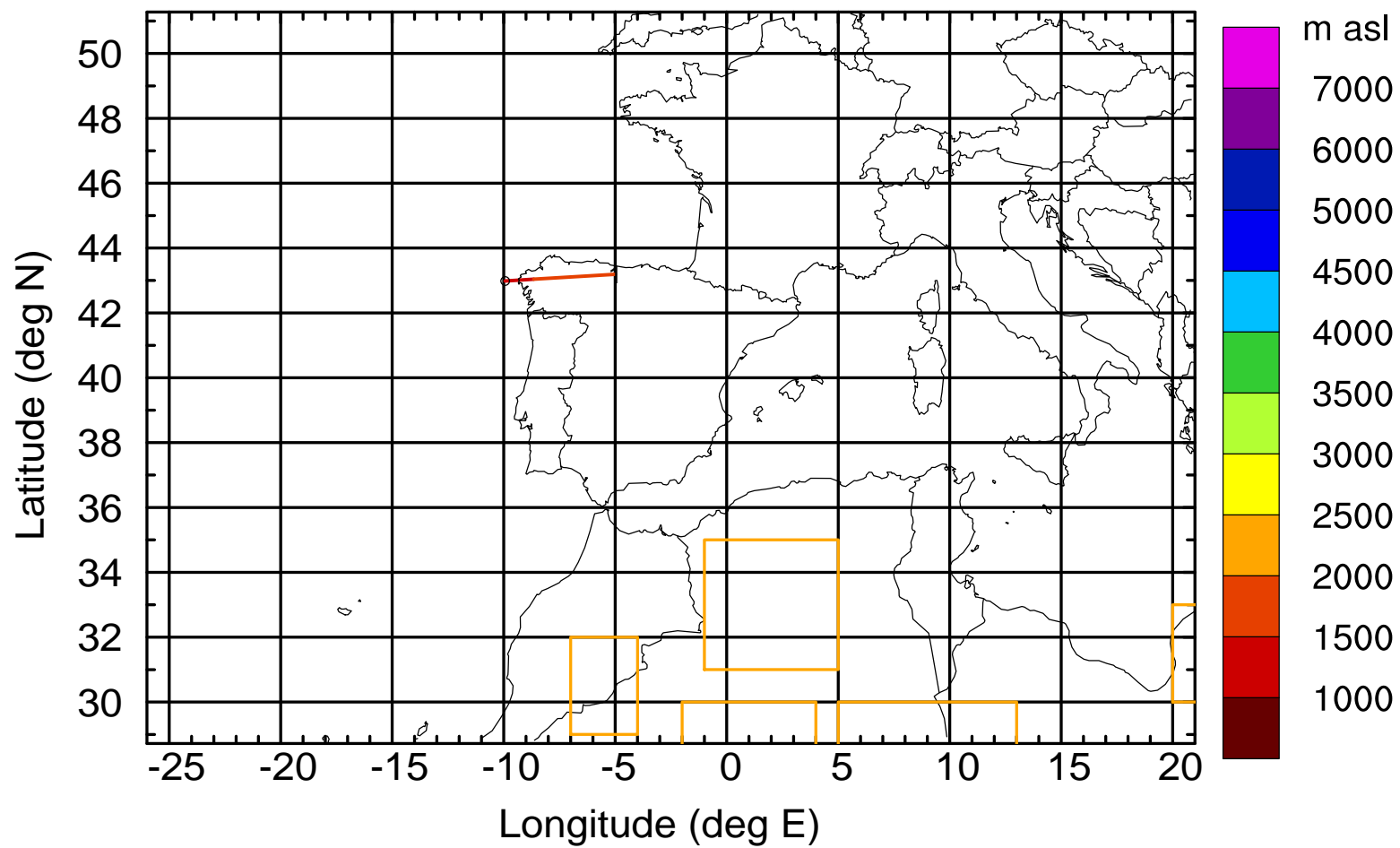
Level #4 of flight 170403b

BWD 20170403/14 -69H = 00/17 UTC



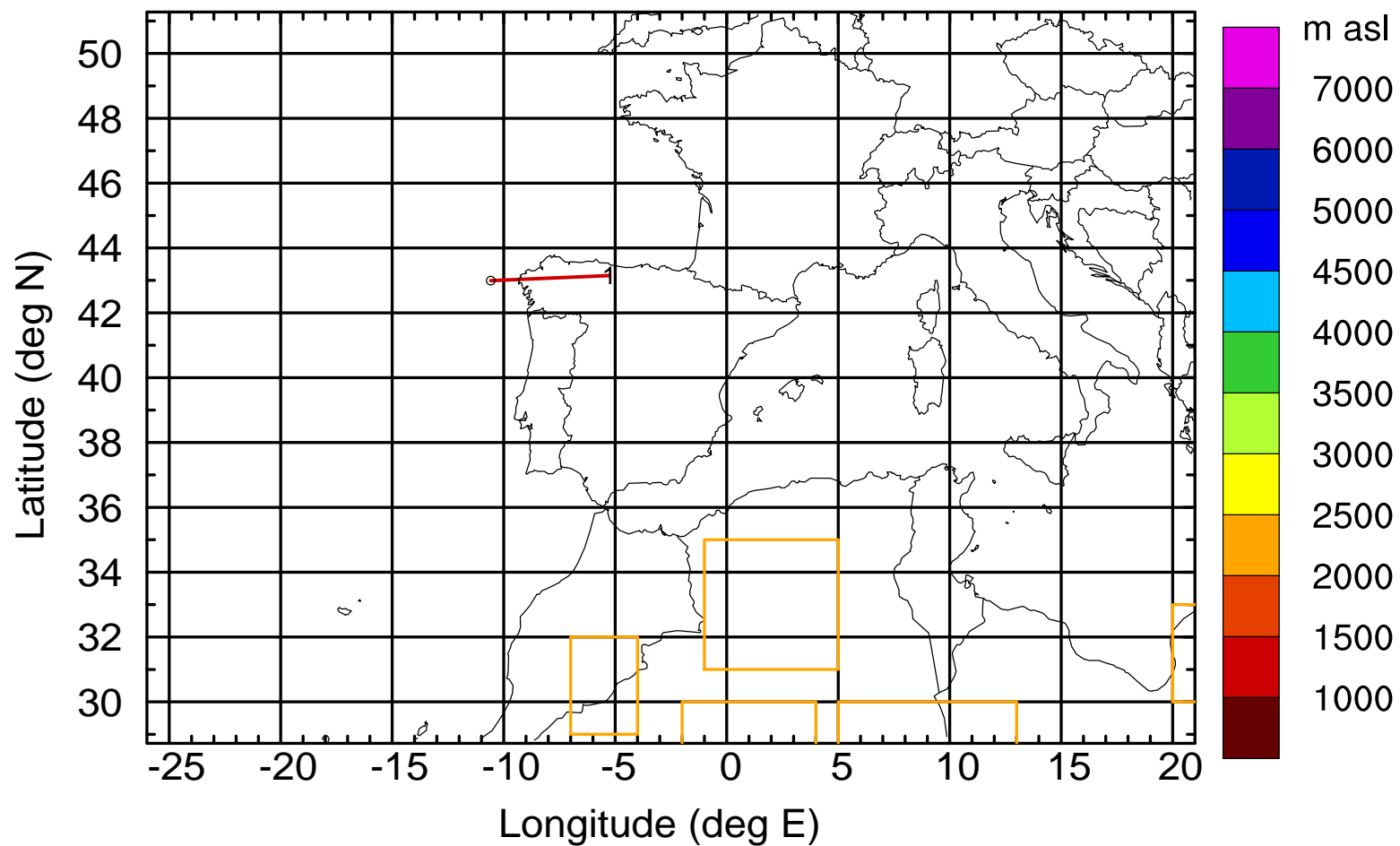
Level #4 of flight 170403b

BWD 20170403/14 -70H = 00/16 UTC



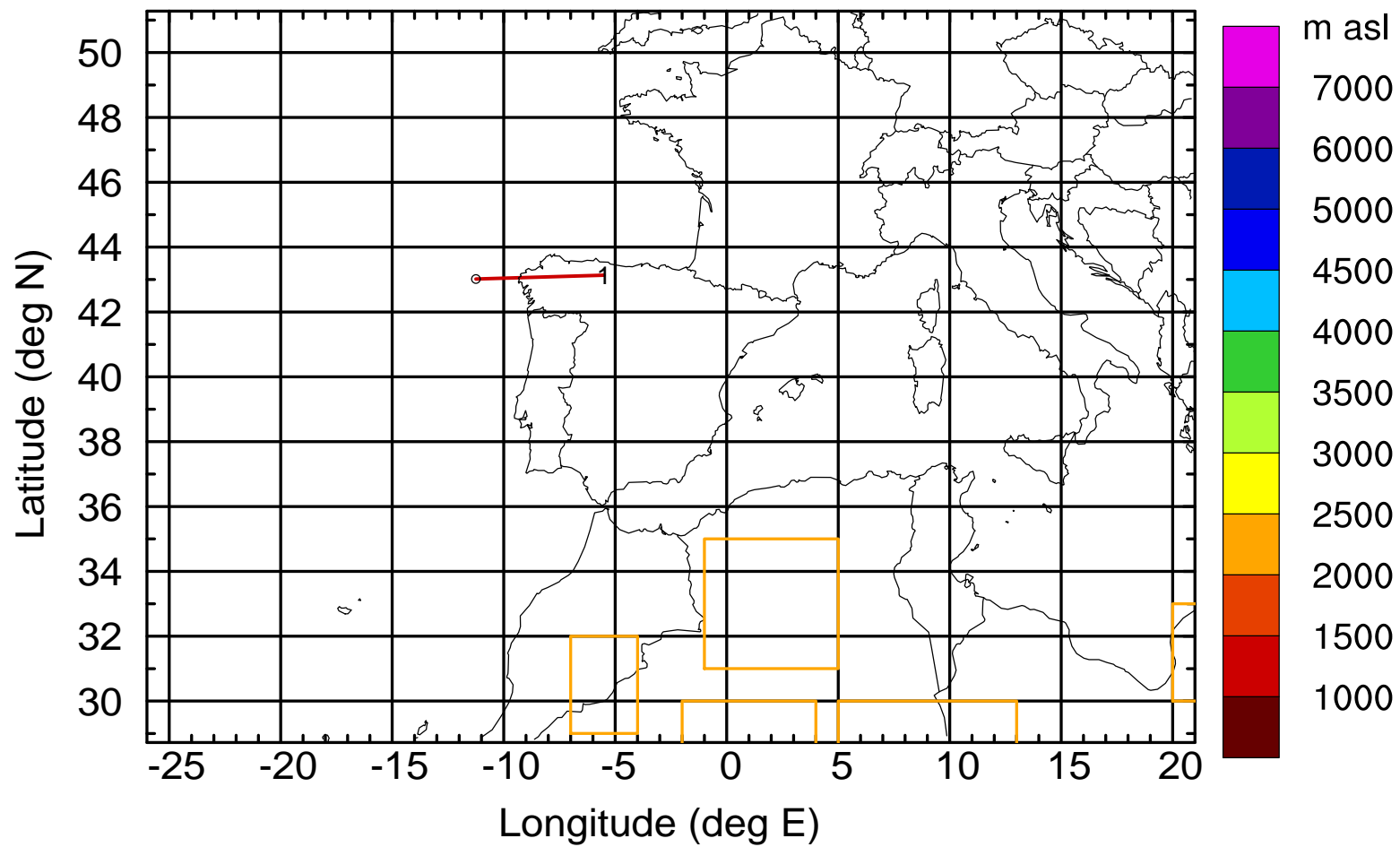
Level #4 of flight 170403b

BWD 20170403/14 -71H = 00/15 UTC



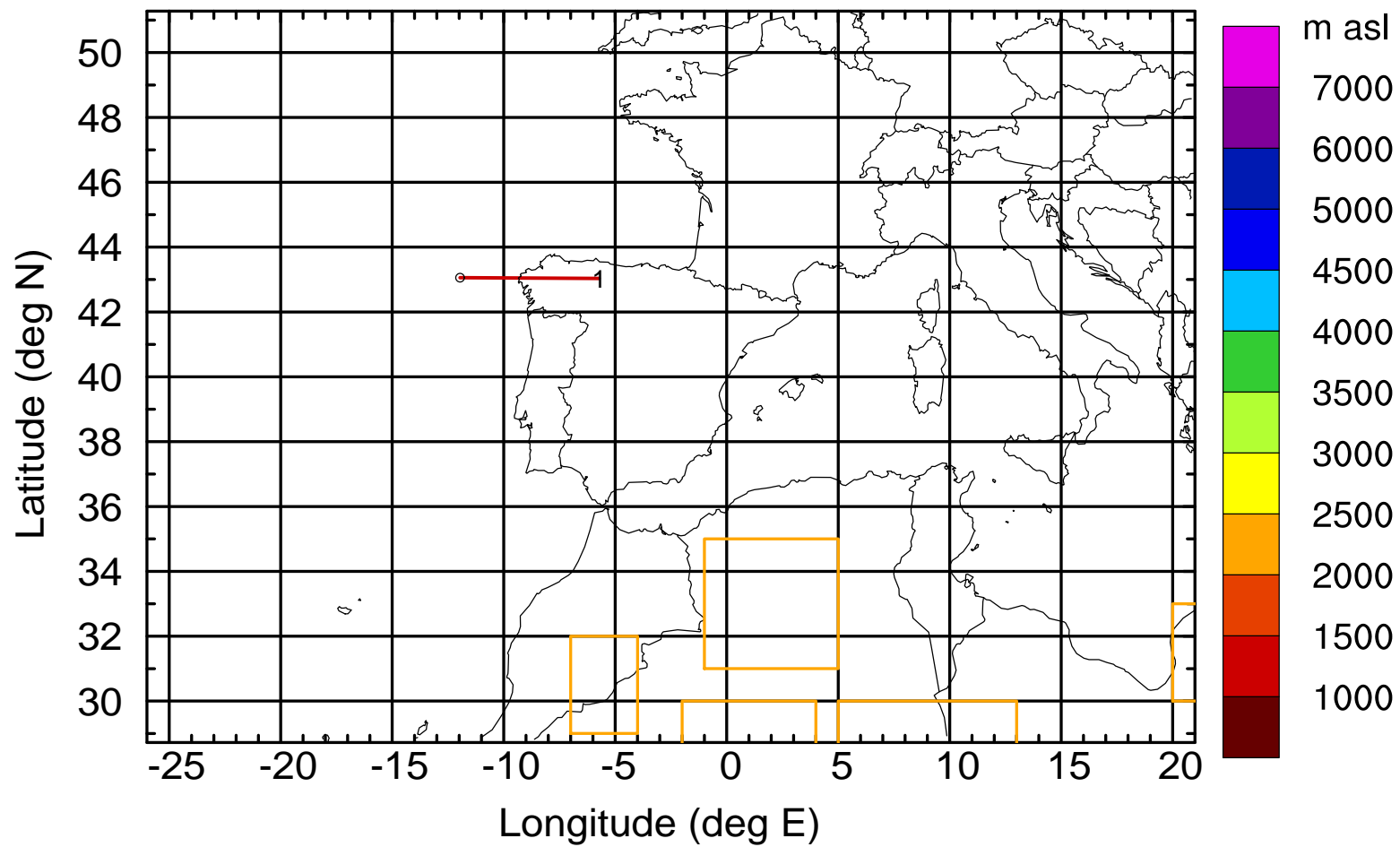
Level #4 of flight 170403b

BWD 20170403/14 -72H = 00/14 UTC



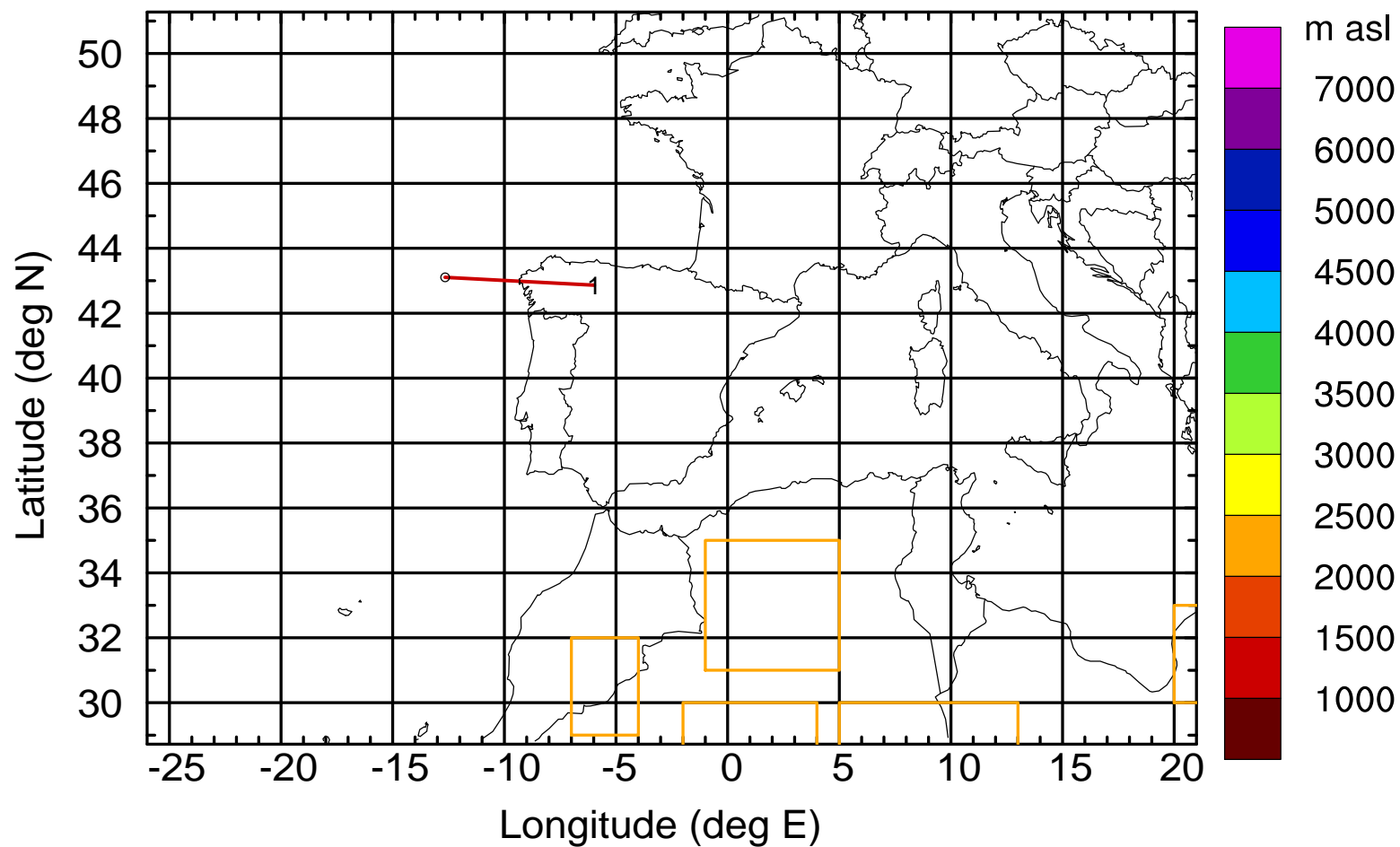
Level #4 of flight 170403b

BWD 20170403/14 -73H = 00/13 UTC



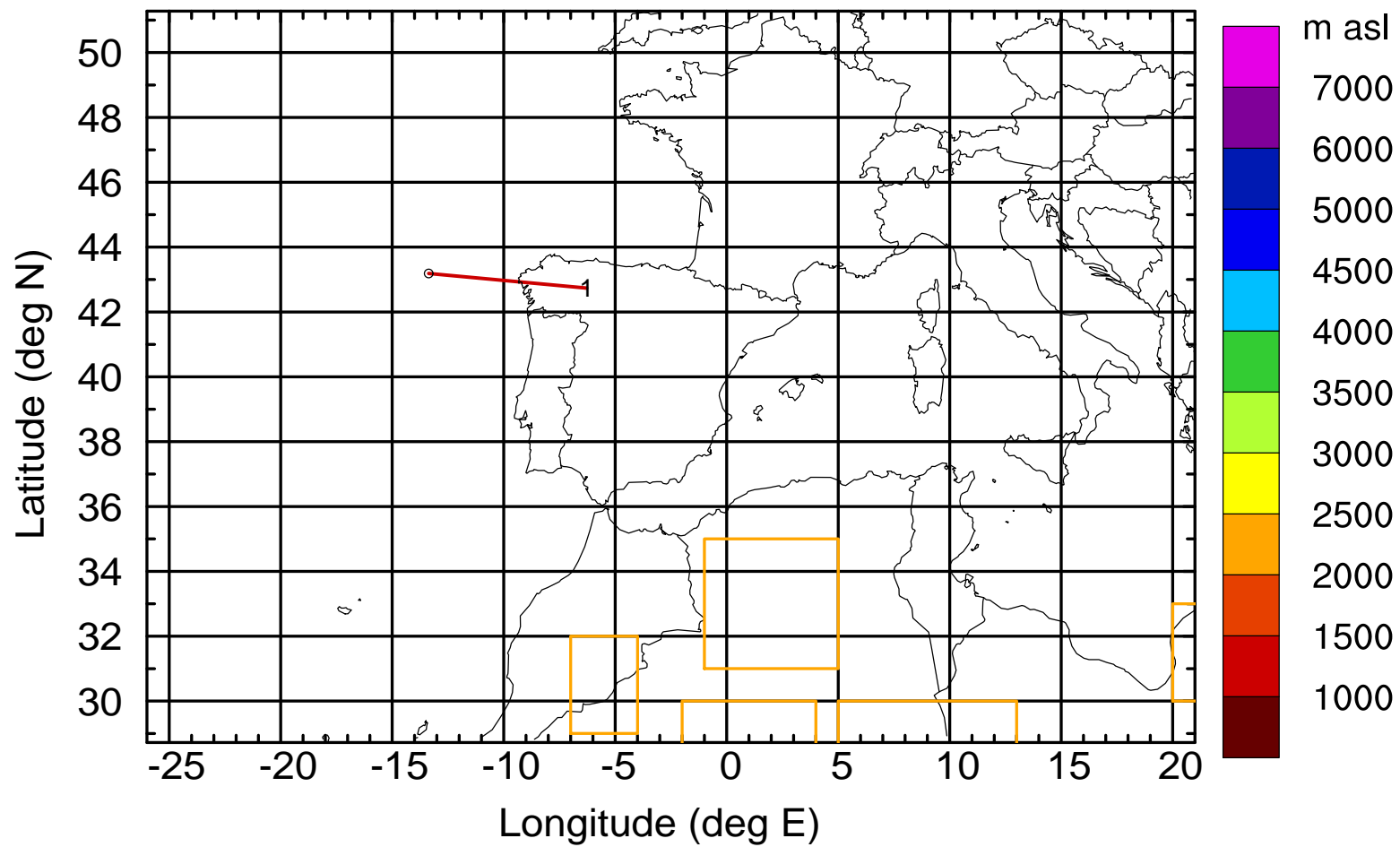
Level #4 of flight 170403b

BWD 20170403/14 -74H = 00/12 UTC



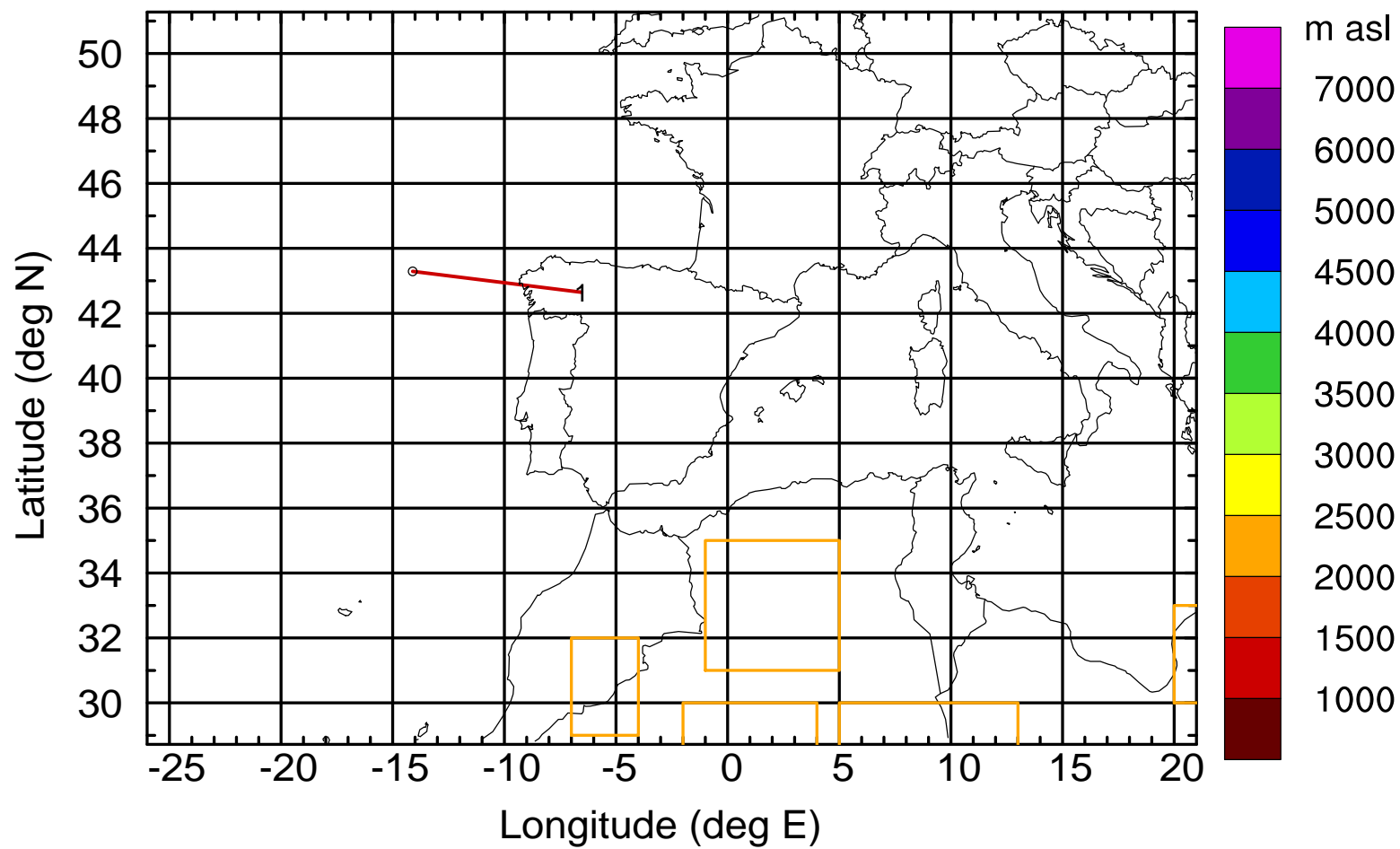
Level #4 of flight 170403b

BWD 20170403/14 -75H = 00/11 UTC



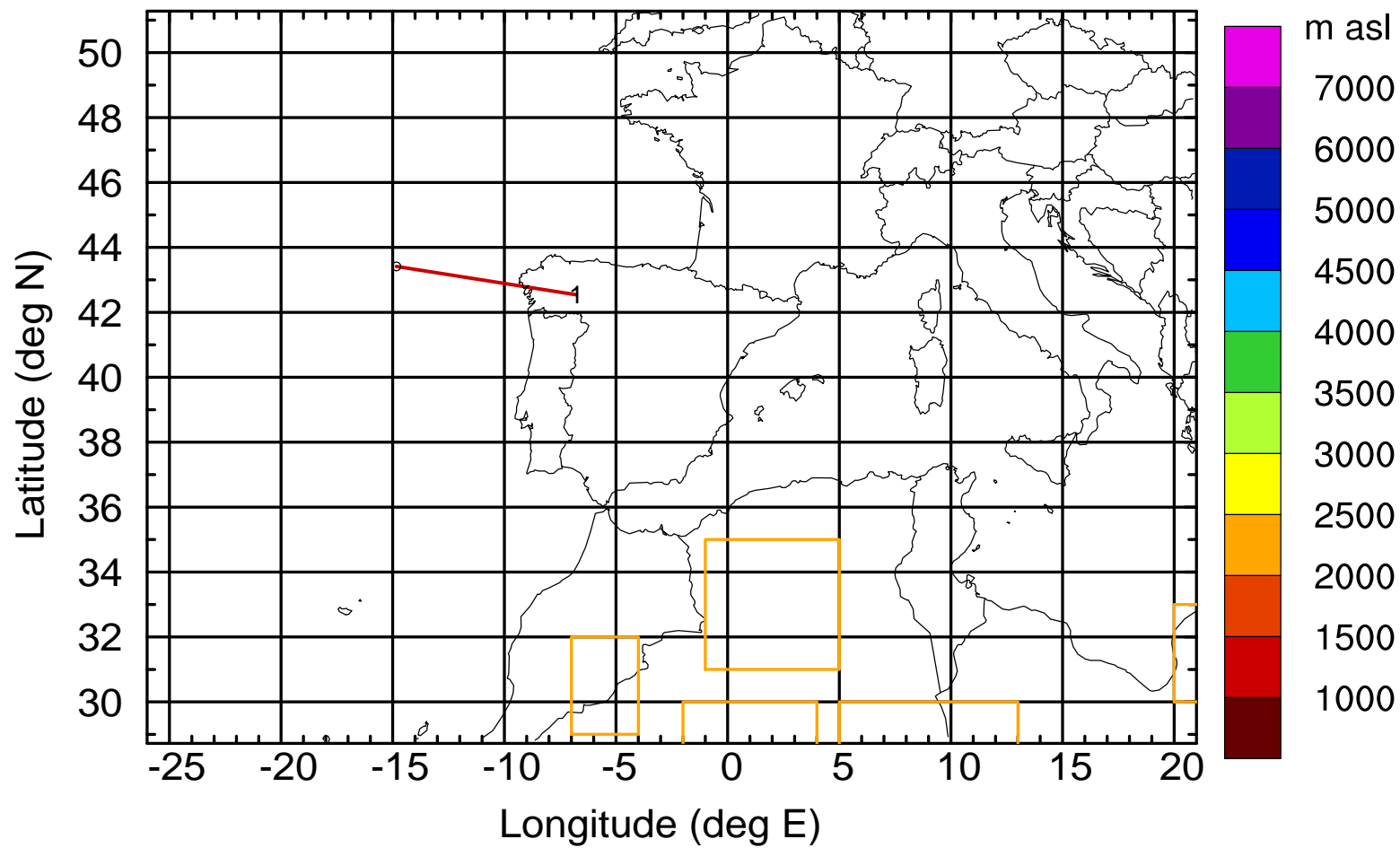
Level #4 of flight 170403b

BWD 20170403/14 -76H = 00/10 UTC



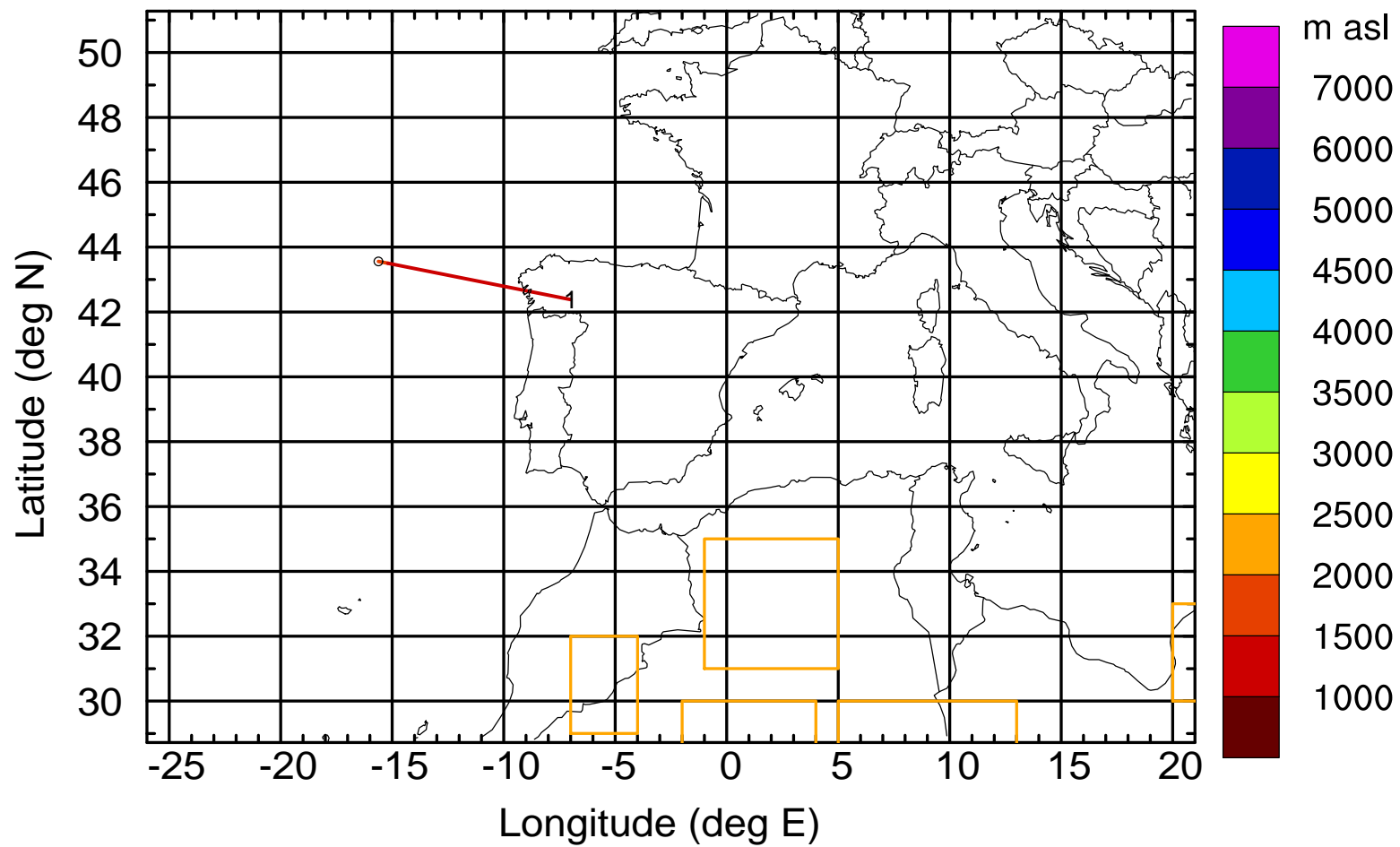
Level #4 of flight 170403b

BWD 20170403/14 -77H = 00/09 UTC



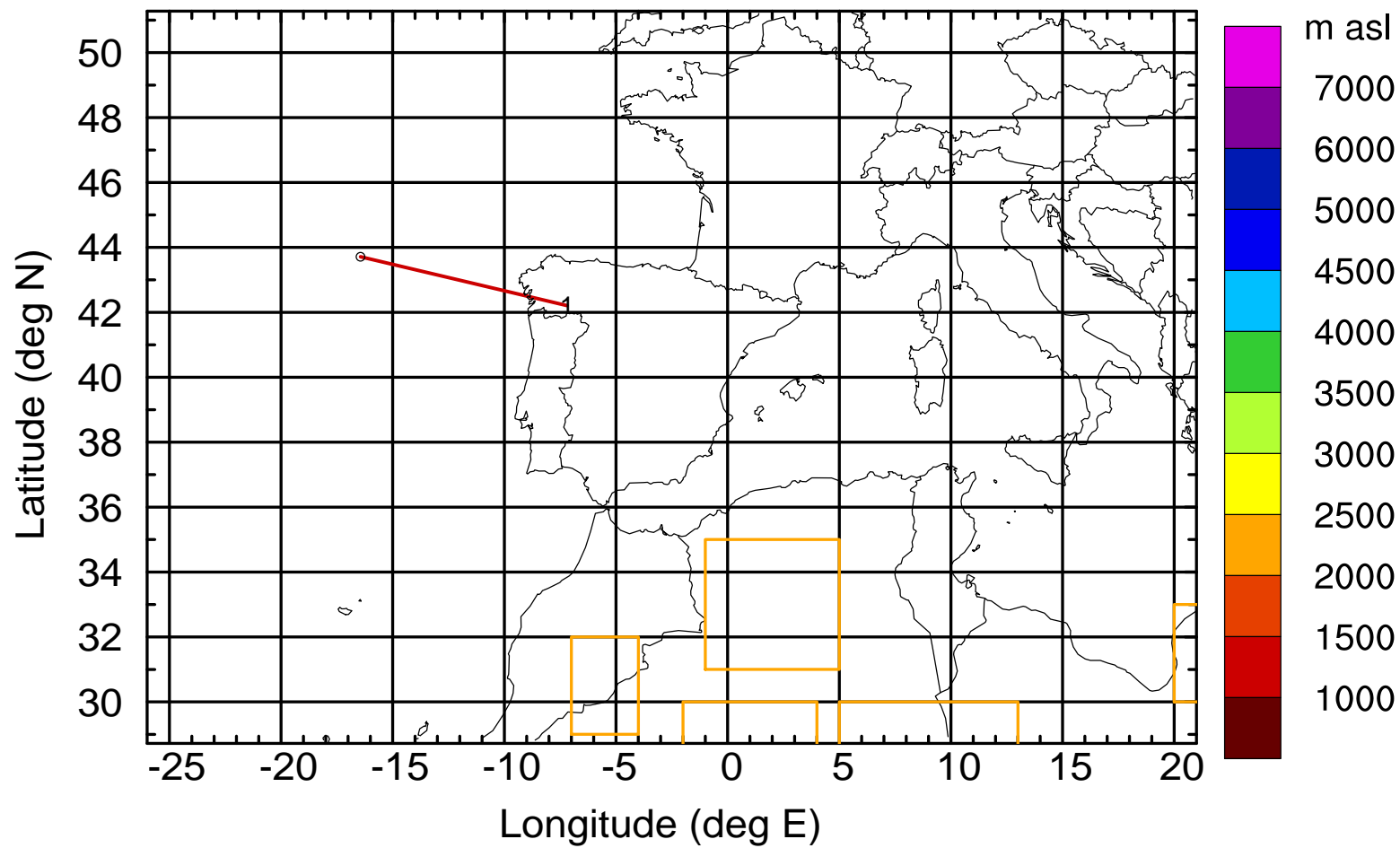
Level #4 of flight 170403b

BWD 20170403/14 -78H = 00/08 UTC



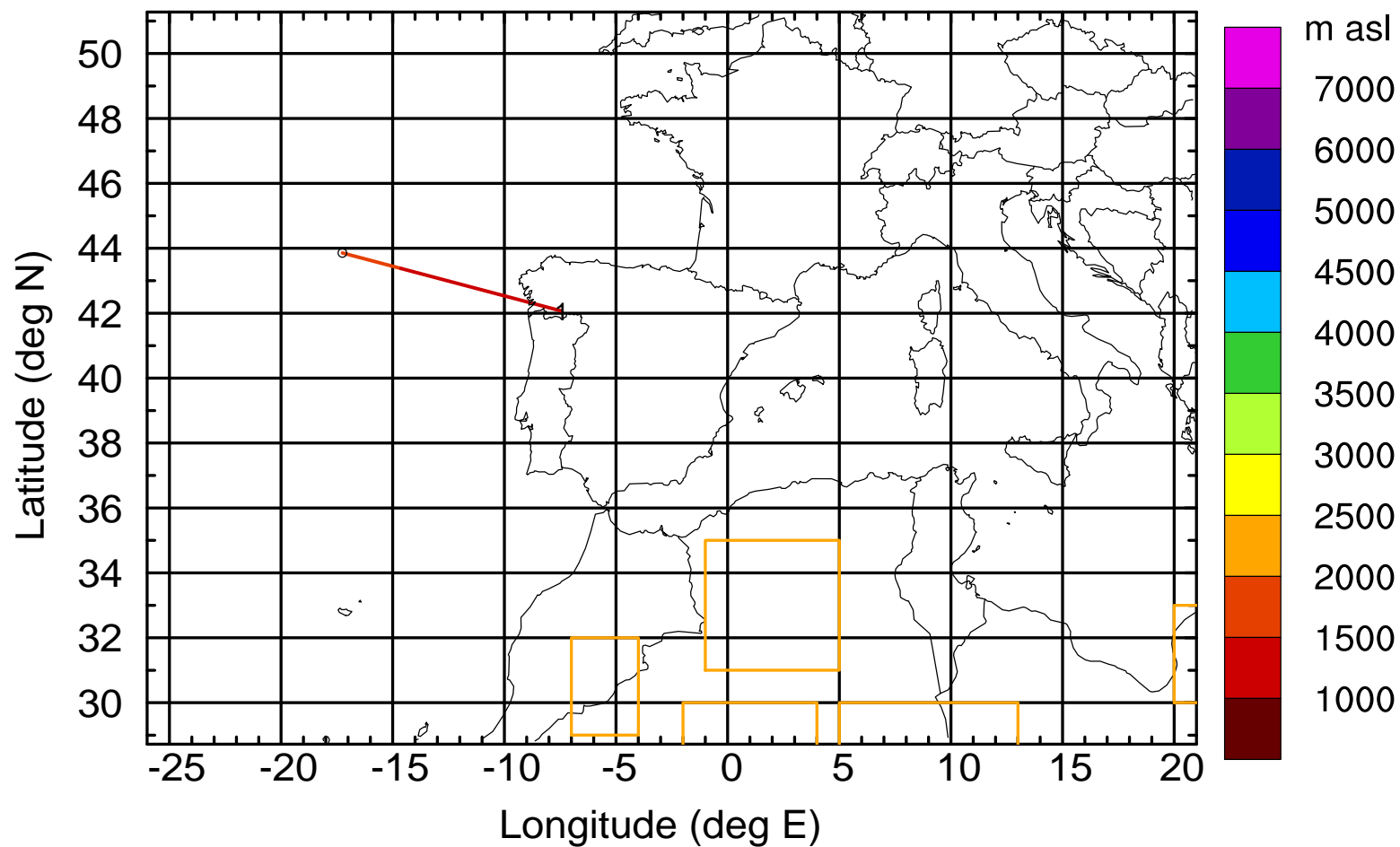
Level #4 of flight 170403b

BWD 20170403/14 -79H = 00/07 UTC



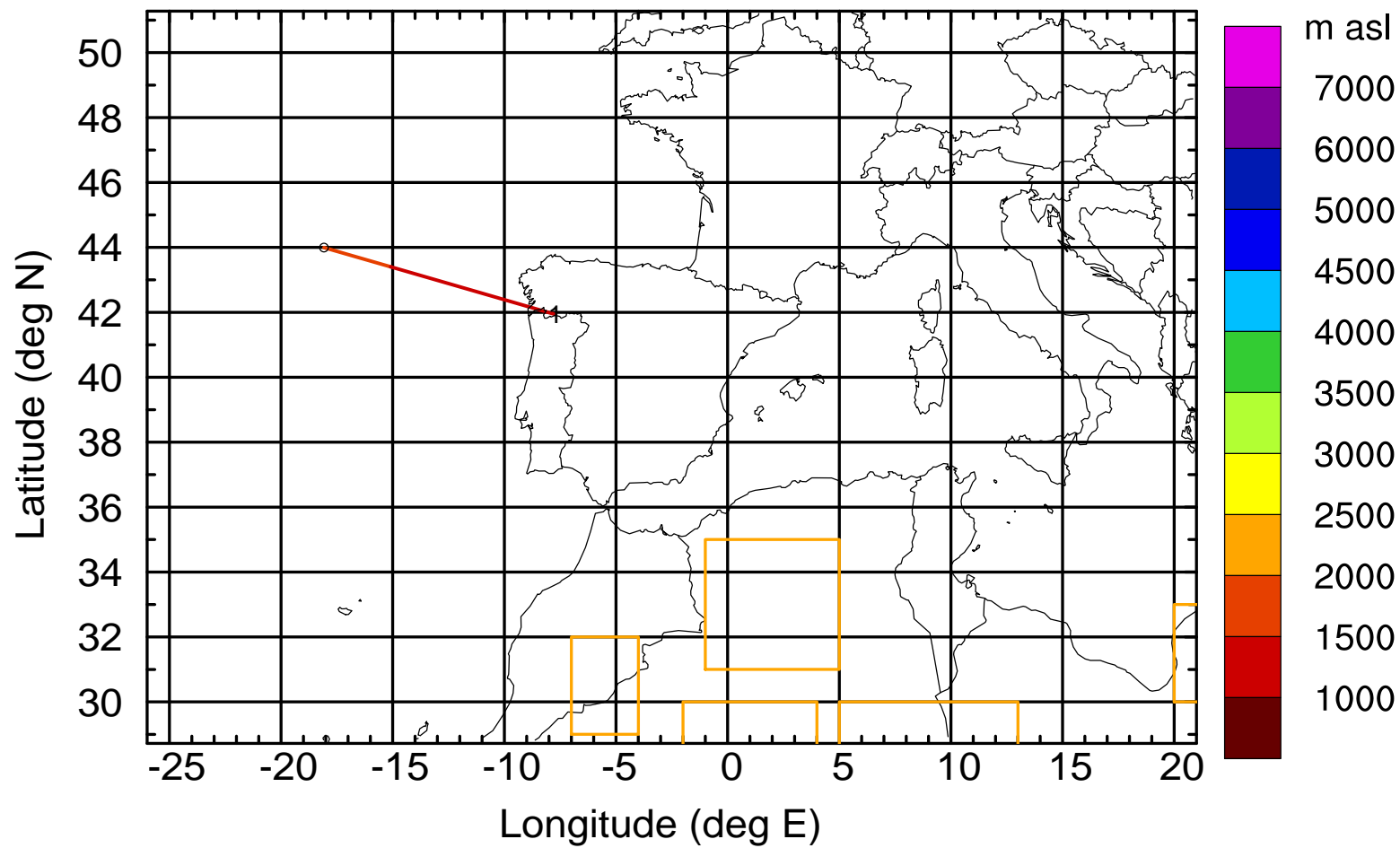
Level #4 of flight 170403b

BWD 20170403/14 -80H = 00/06 UTC



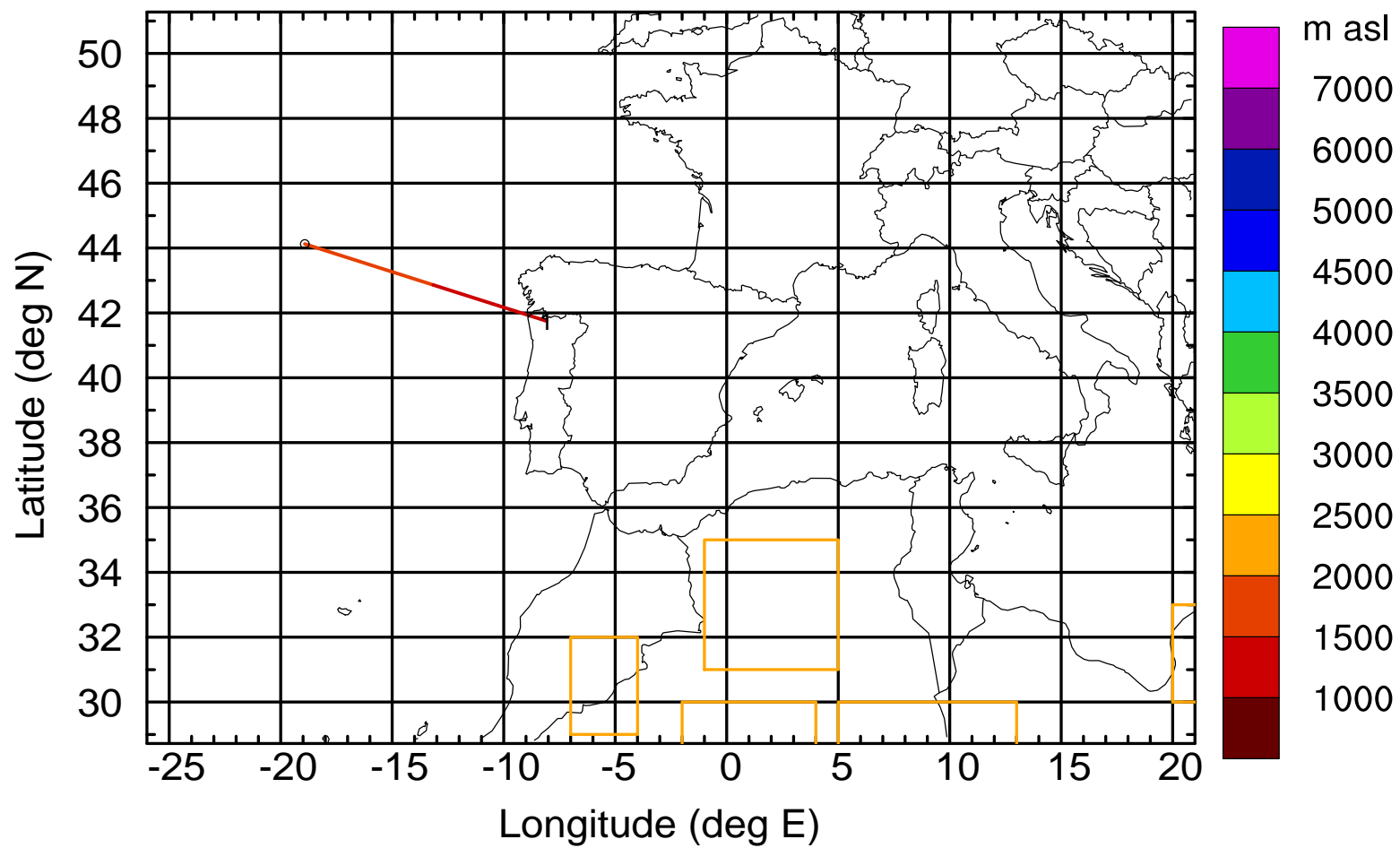
Level #4 of flight 170403b

BWD 20170403/14 -81H = 00/05 UTC



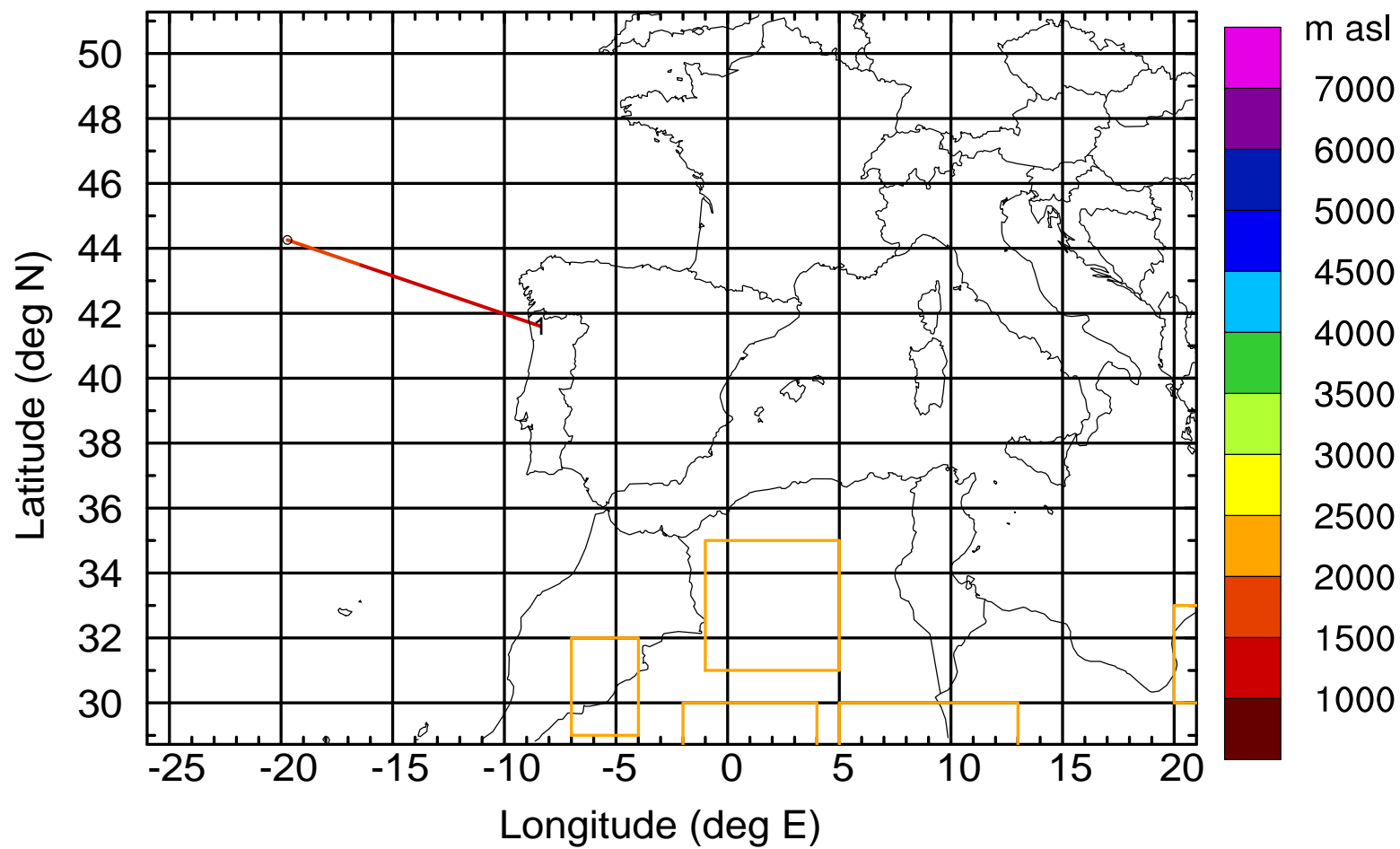
Level #4 of flight 170403b

BWD 20170403/14 -82H = 00/04 UTC



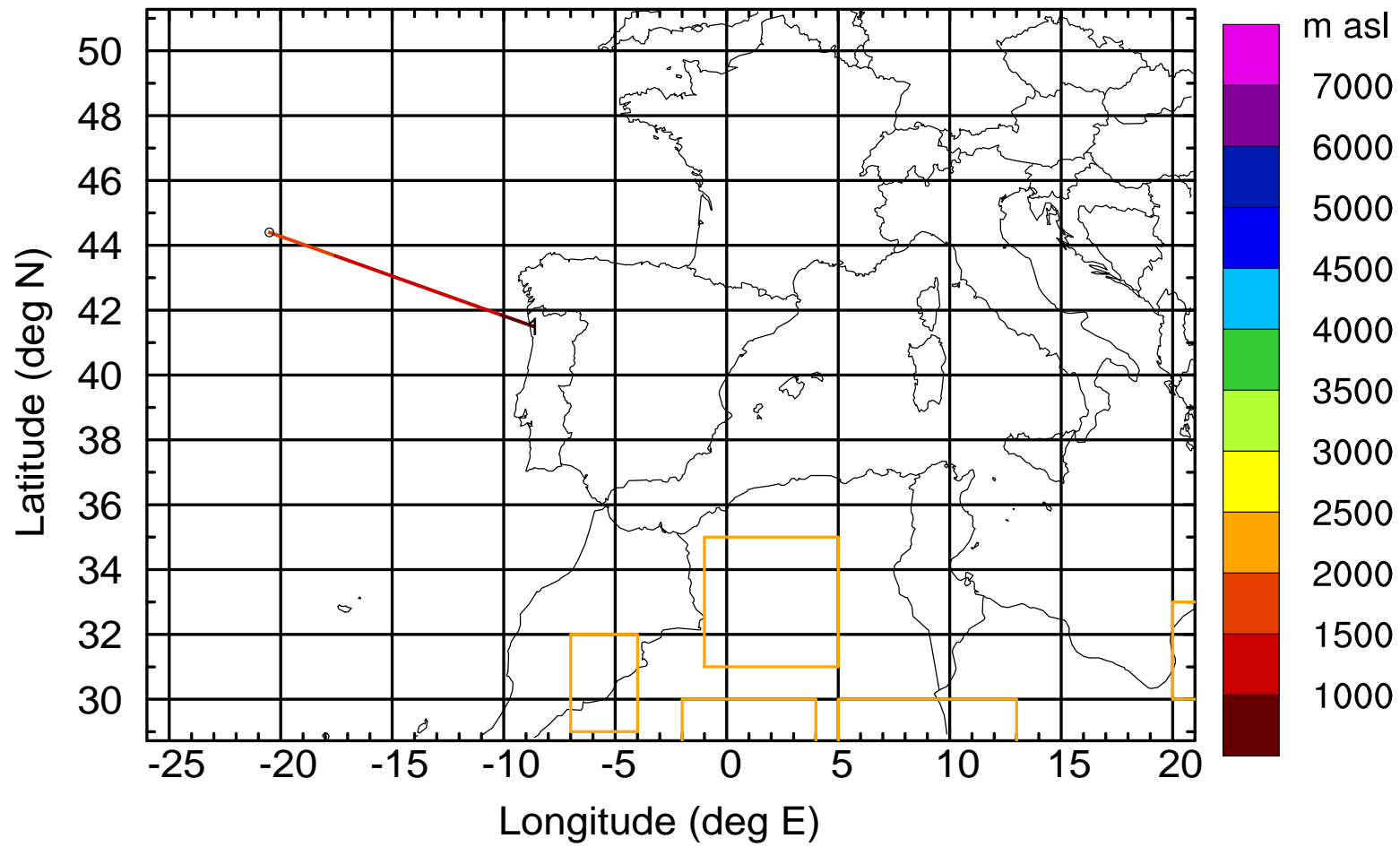
Level #4 of flight 170403b

BWD 20170403/14 -83H = 00/03 UTC



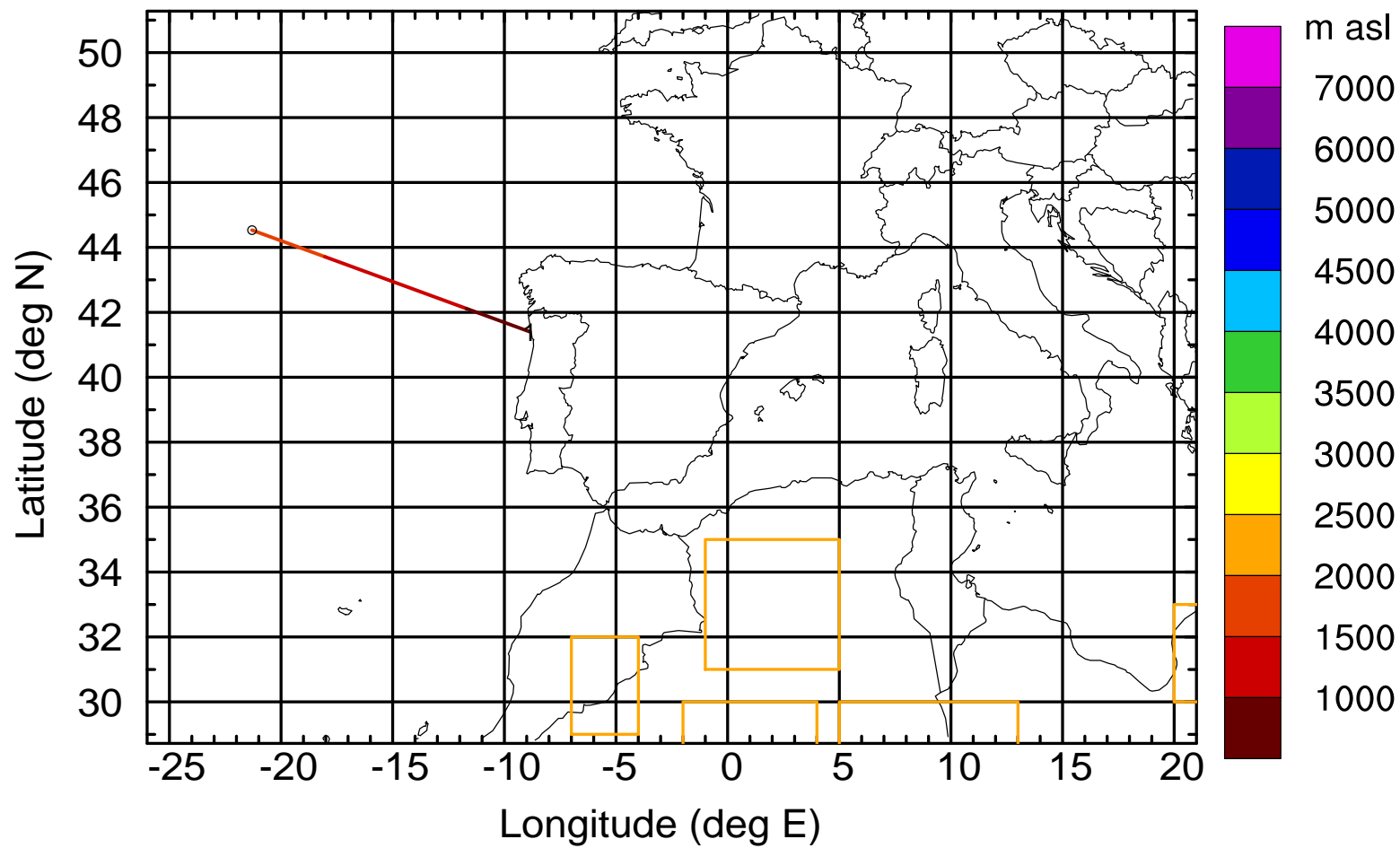
Level #4 of flight 170403b

BWD 20170403/14 -84H = 00/02 UTC



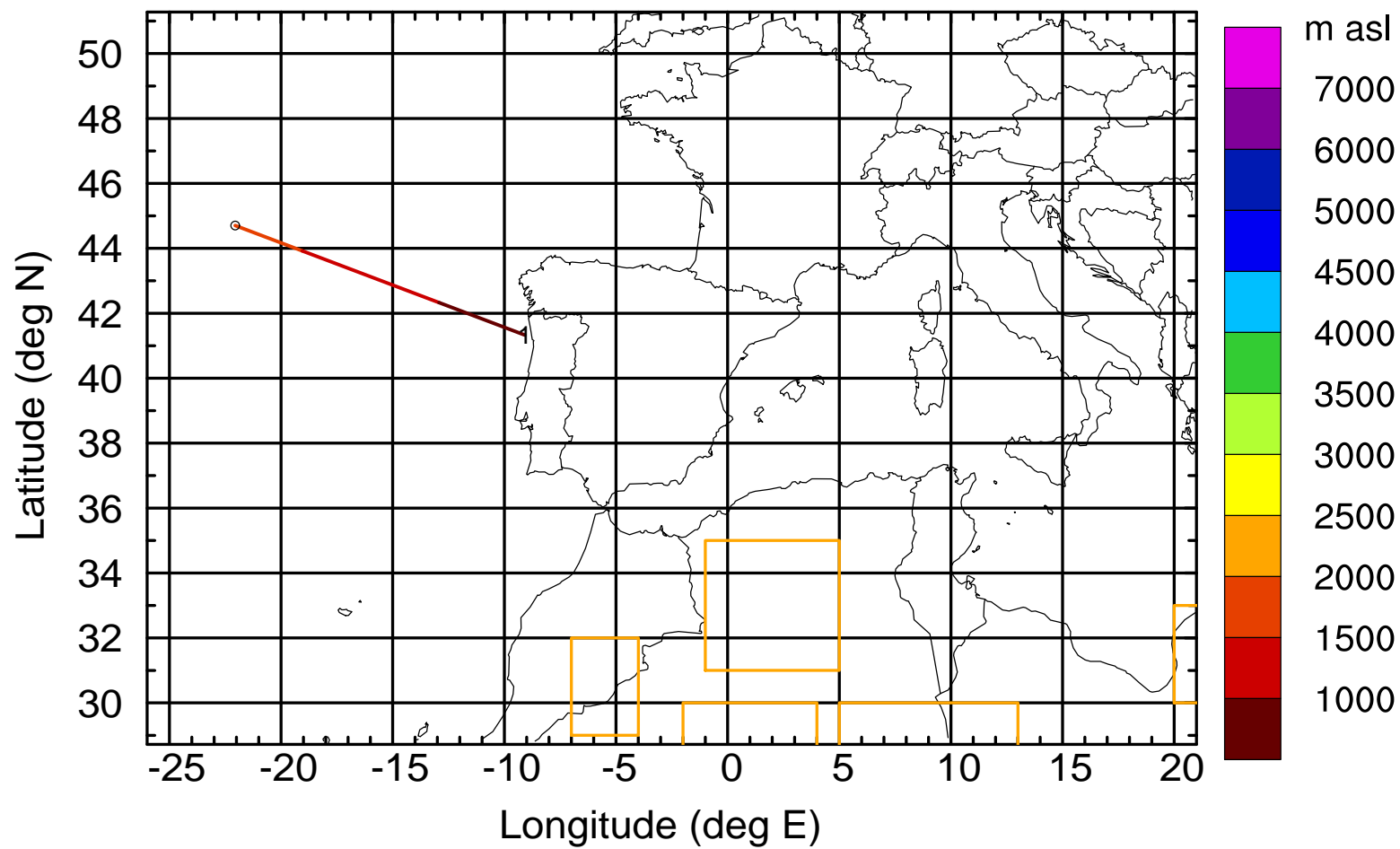
Level #4 of flight 170403b

BWD 20170403/14 -85H = 00/01 UTC



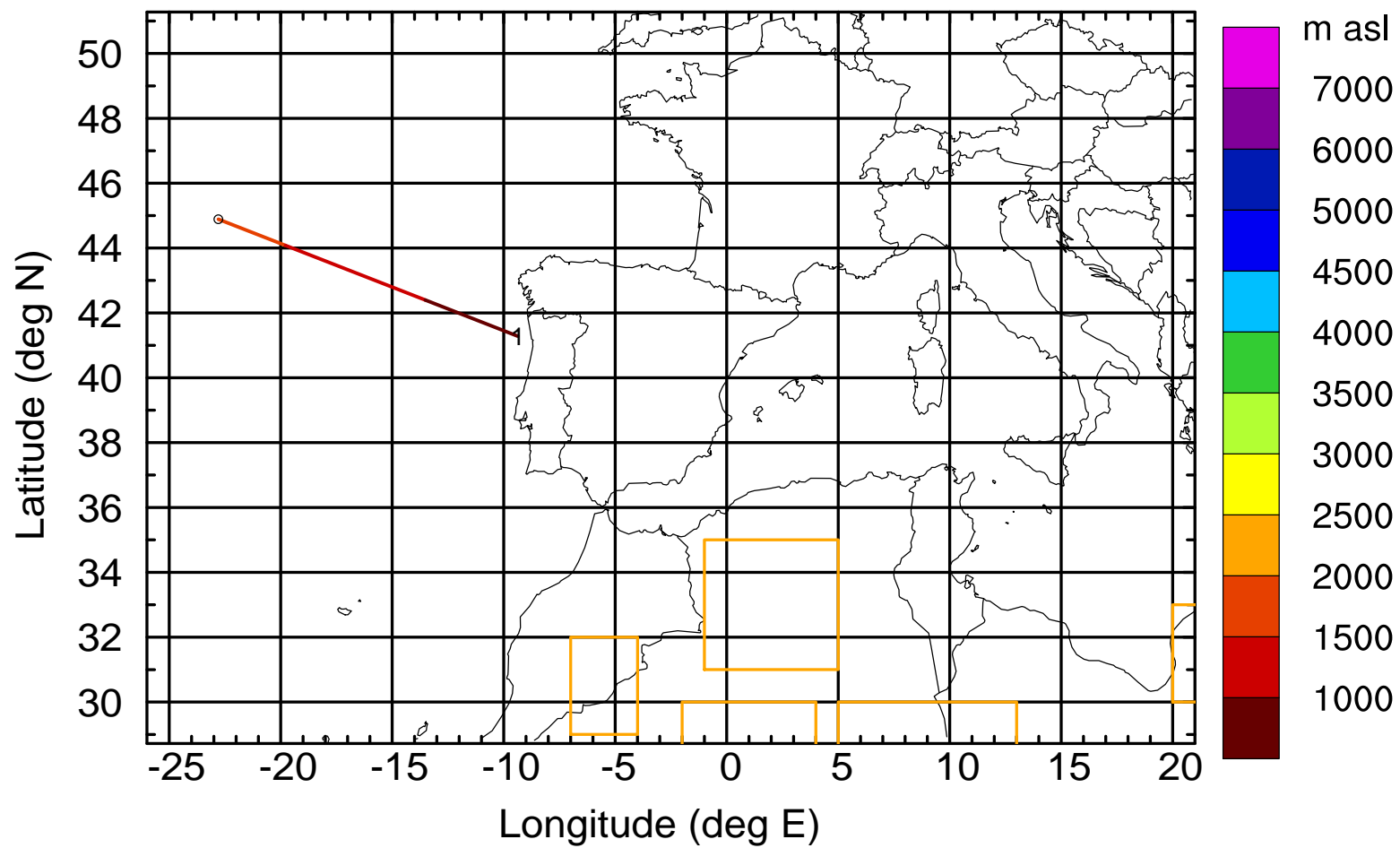
Level #4 of flight 170403b

BWD 20170403/14 -86H = 00/00 UTC



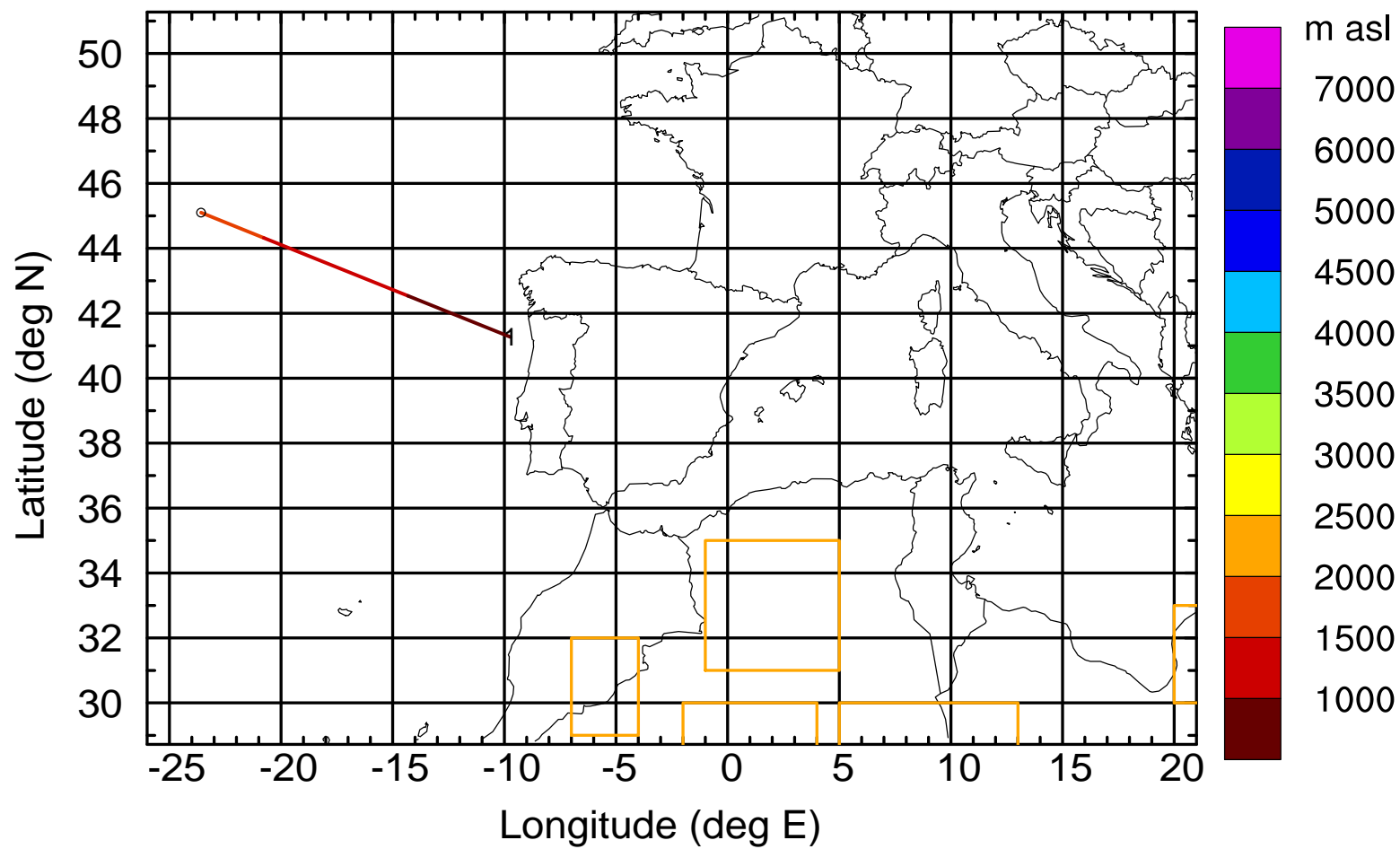
Level #4 of flight 170403b

BWD 20170403/14 -87H = **/23 UTC



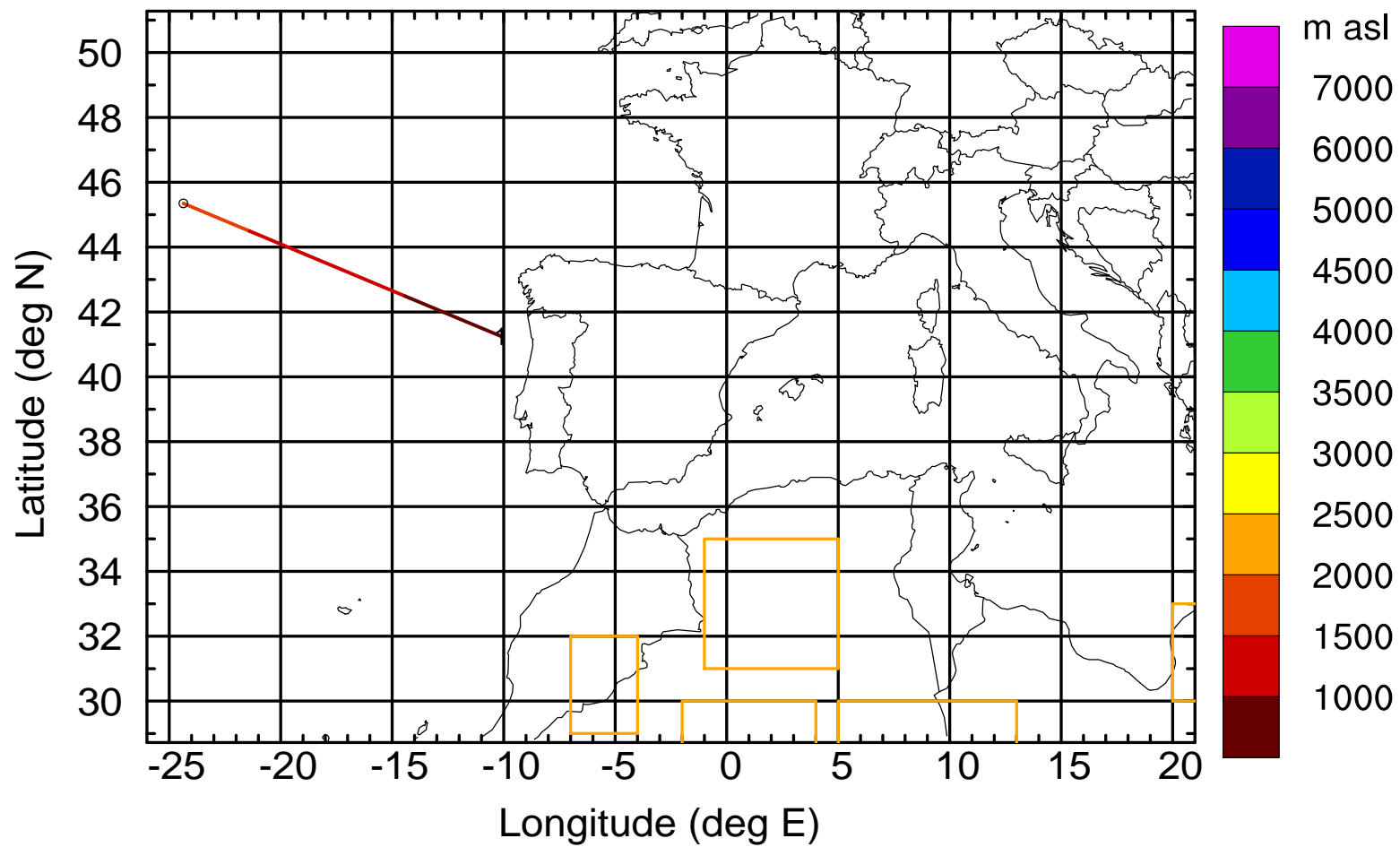
Level #4 of flight 170403b

BWD 20170403/14 -88H = **/22 UTC



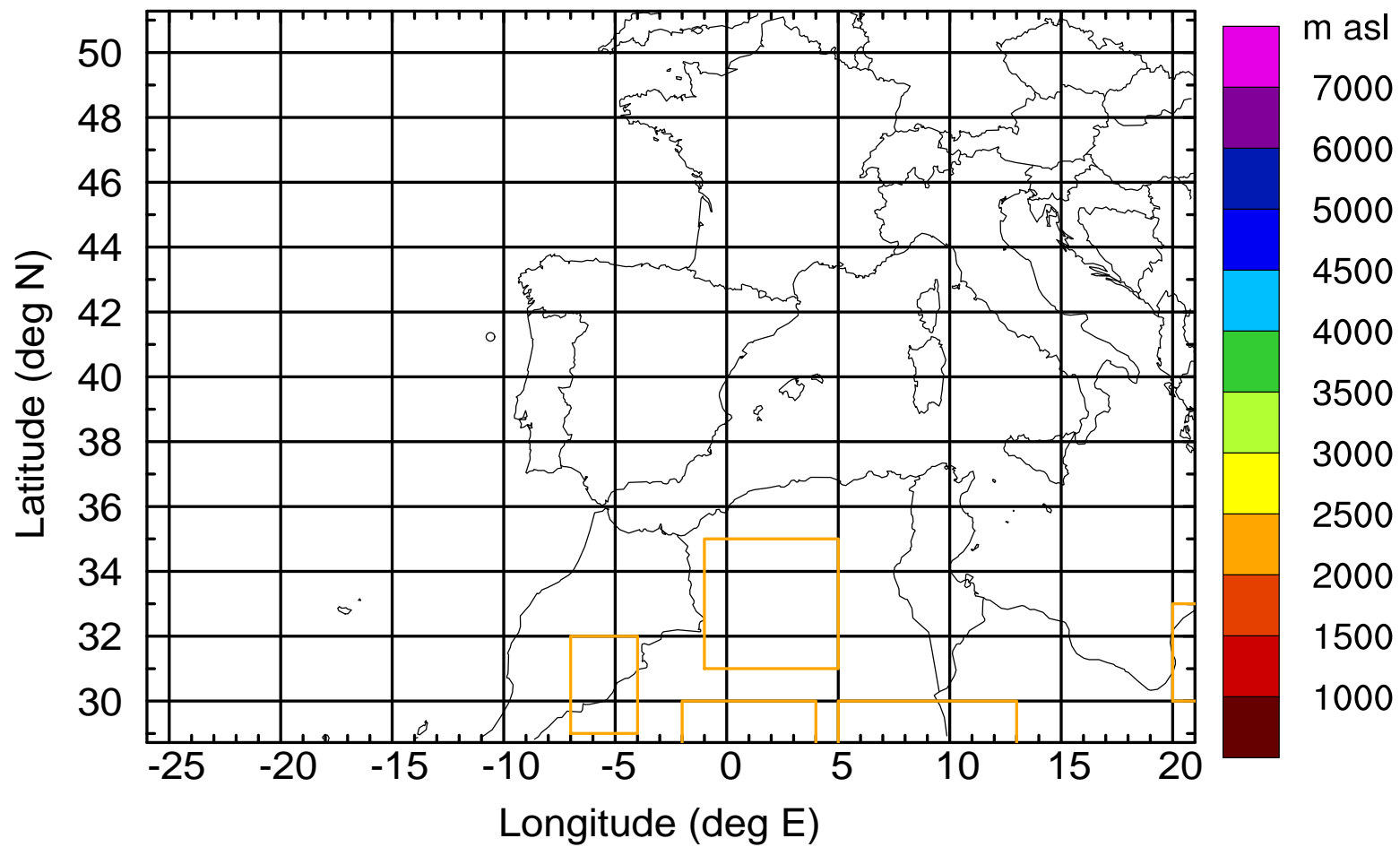
Level #4 of flight 170403b

BWD 20170403/14 -89H = **/21 UTC



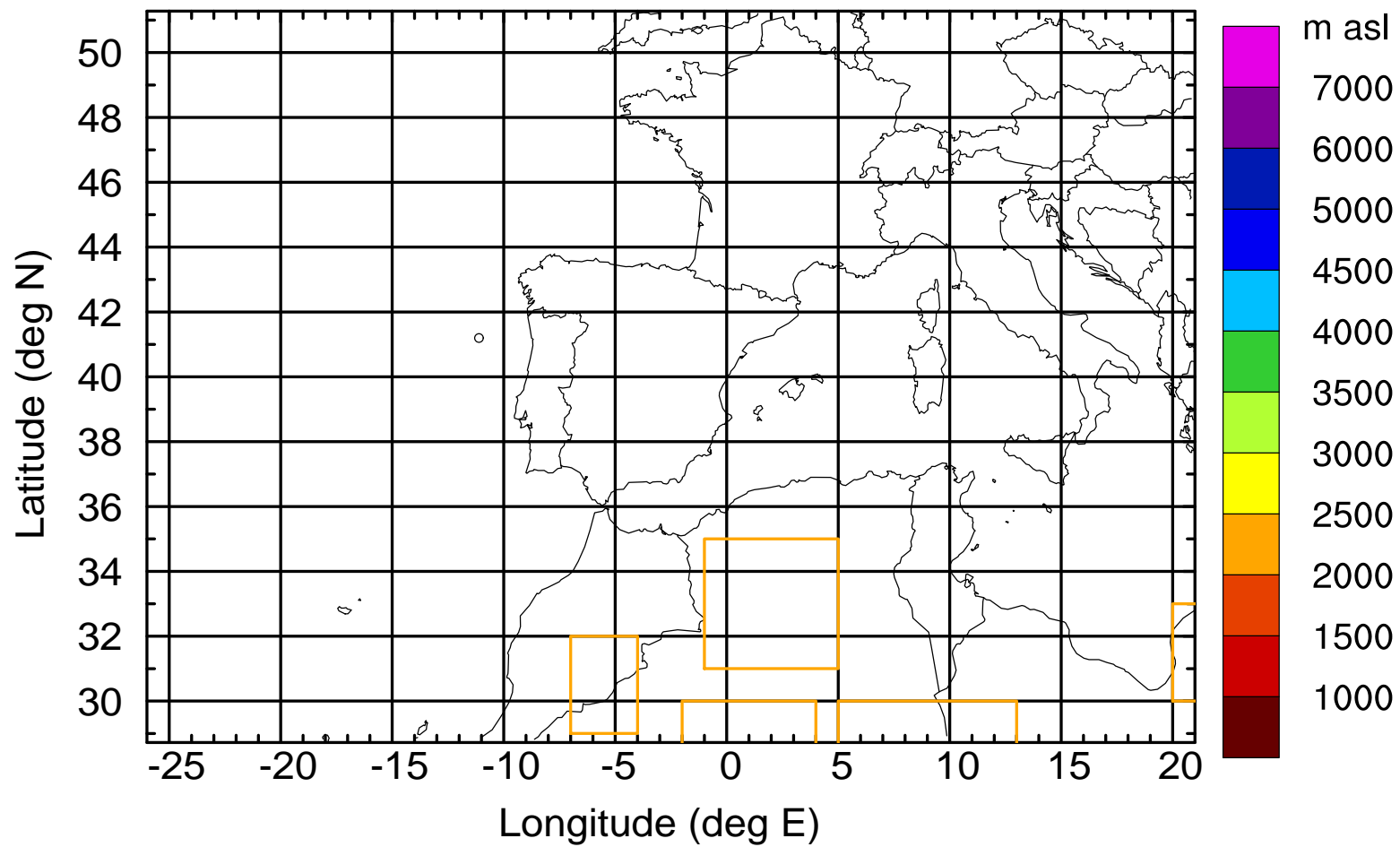
Level #4 of flight 170403b

BWD 20170403/14 -89H = **/21 UTC



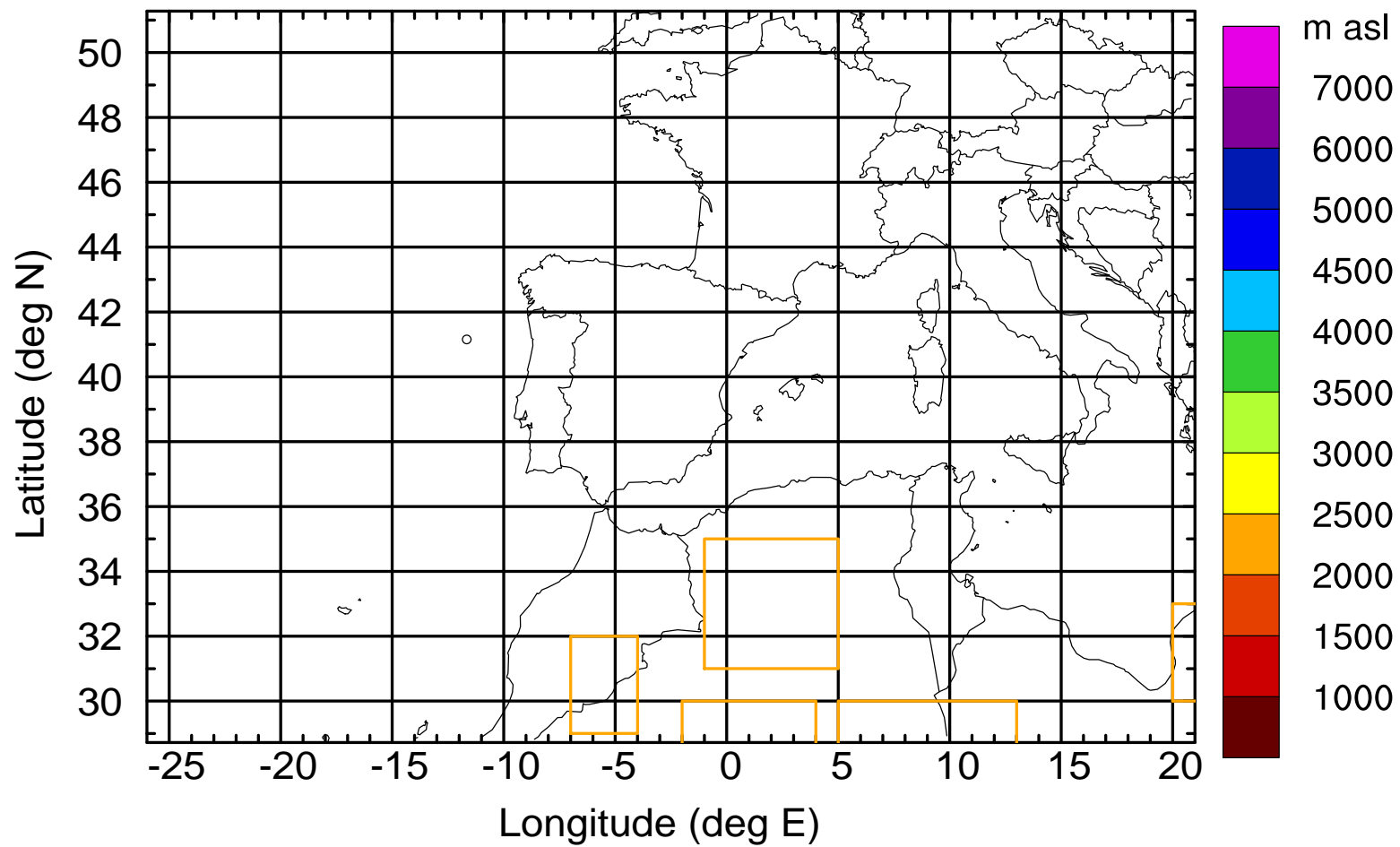
Level #4 of flight 170403b

BWD 20170403/14 -89H = **/21 UTC



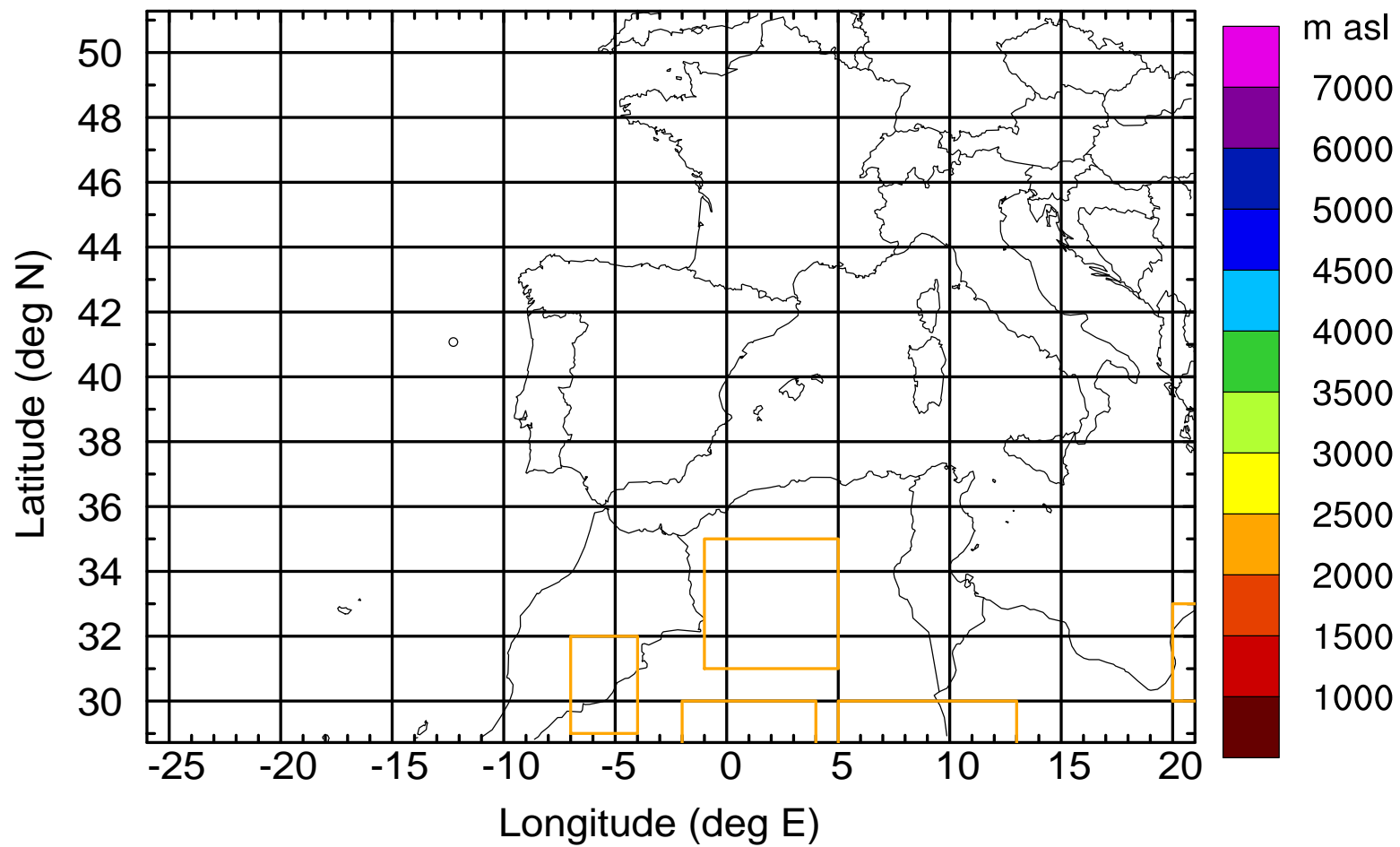
Level #4 of flight 170403b

BWD 20170403/14 -89H = **/21 UTC



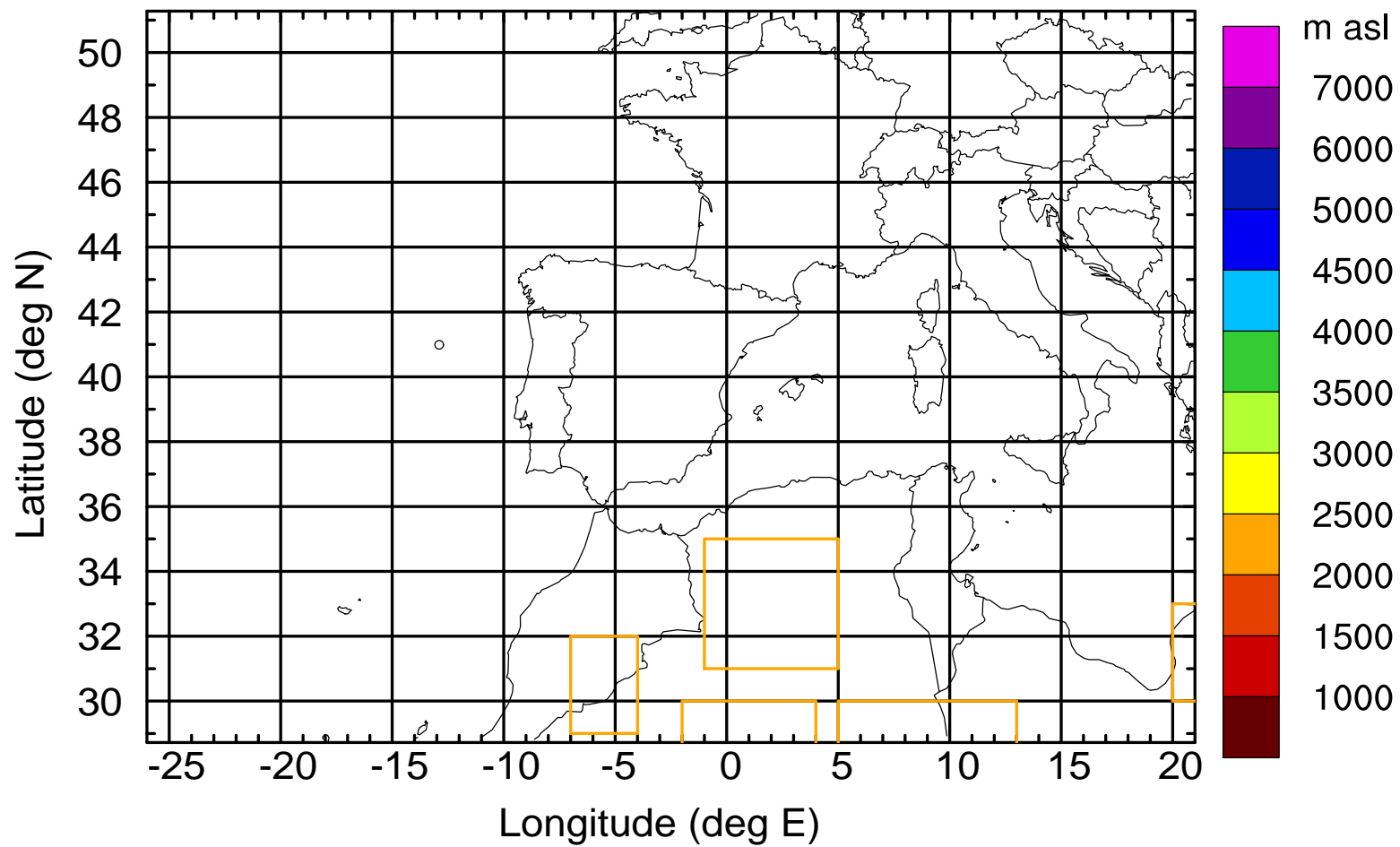
Level #4 of flight 170403b

BWD 20170403/14 -89H = **/21 UTC



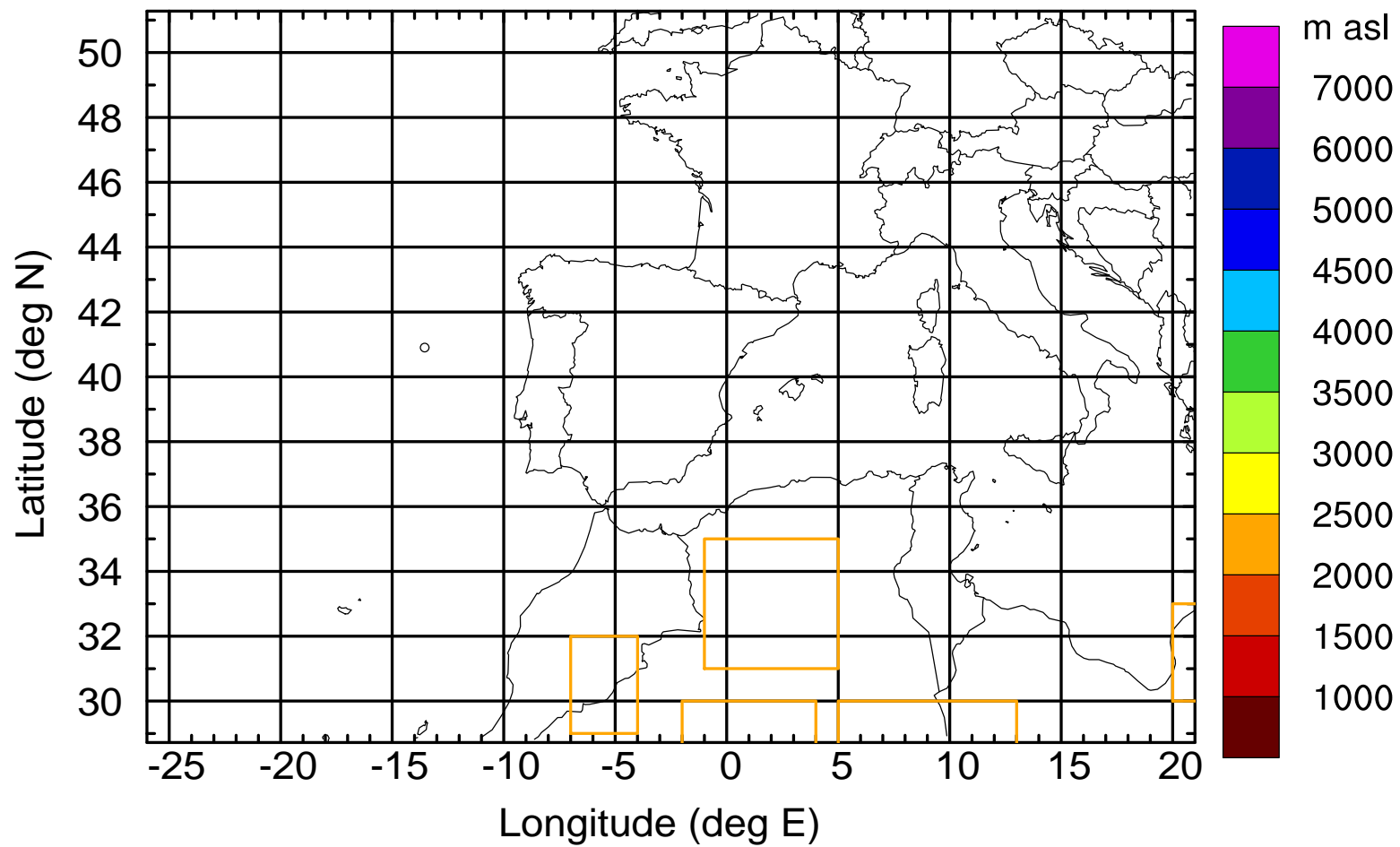
Level #4 of flight 170403b

BWD 20170403/14 -89H = **/21 UTC



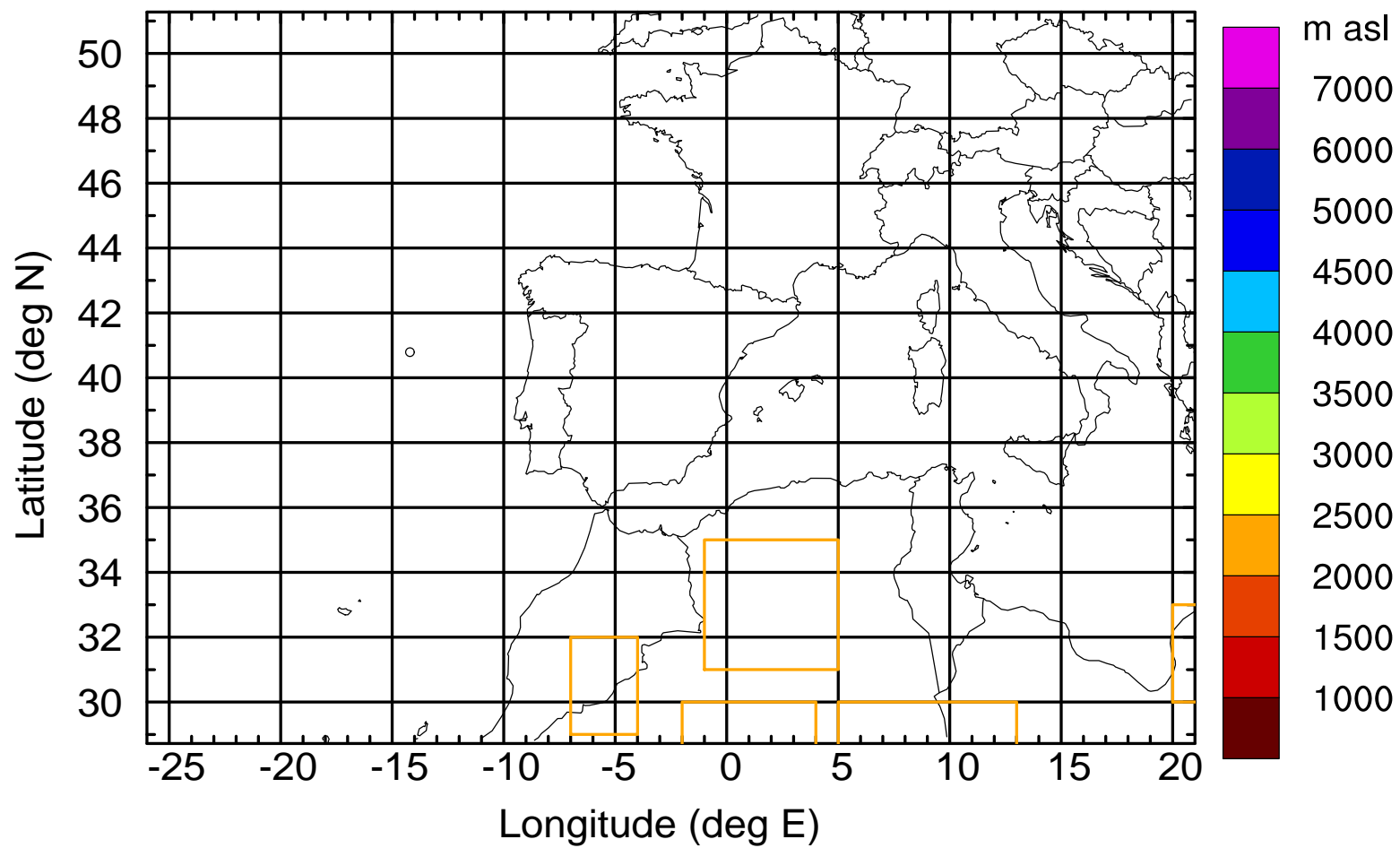
Level #4 of flight 170403b

BWD 20170403/14 -89H = **/21 UTC



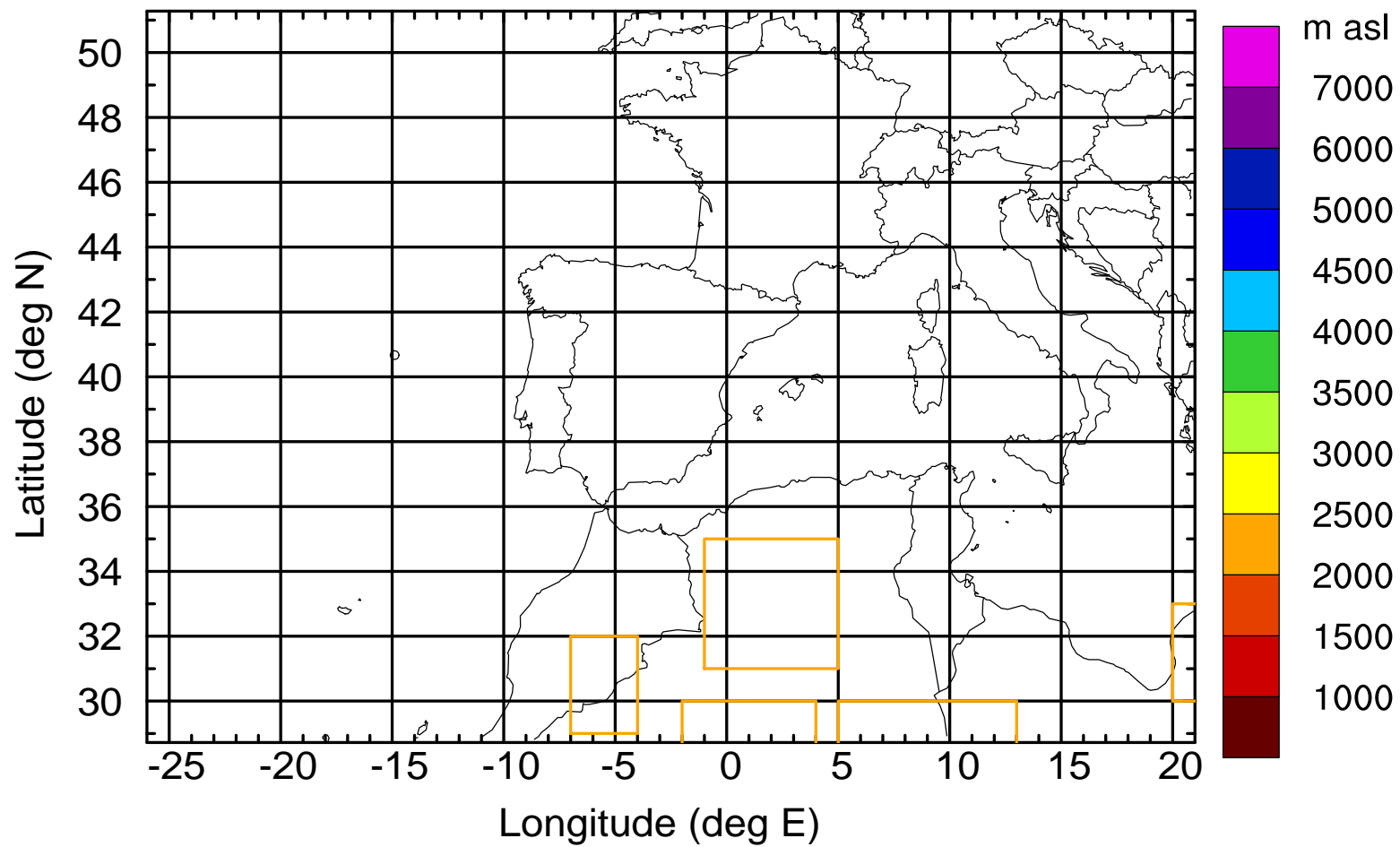
Level #4 of flight 170403b

BWD 20170403/14 -89H = **/21 UTC



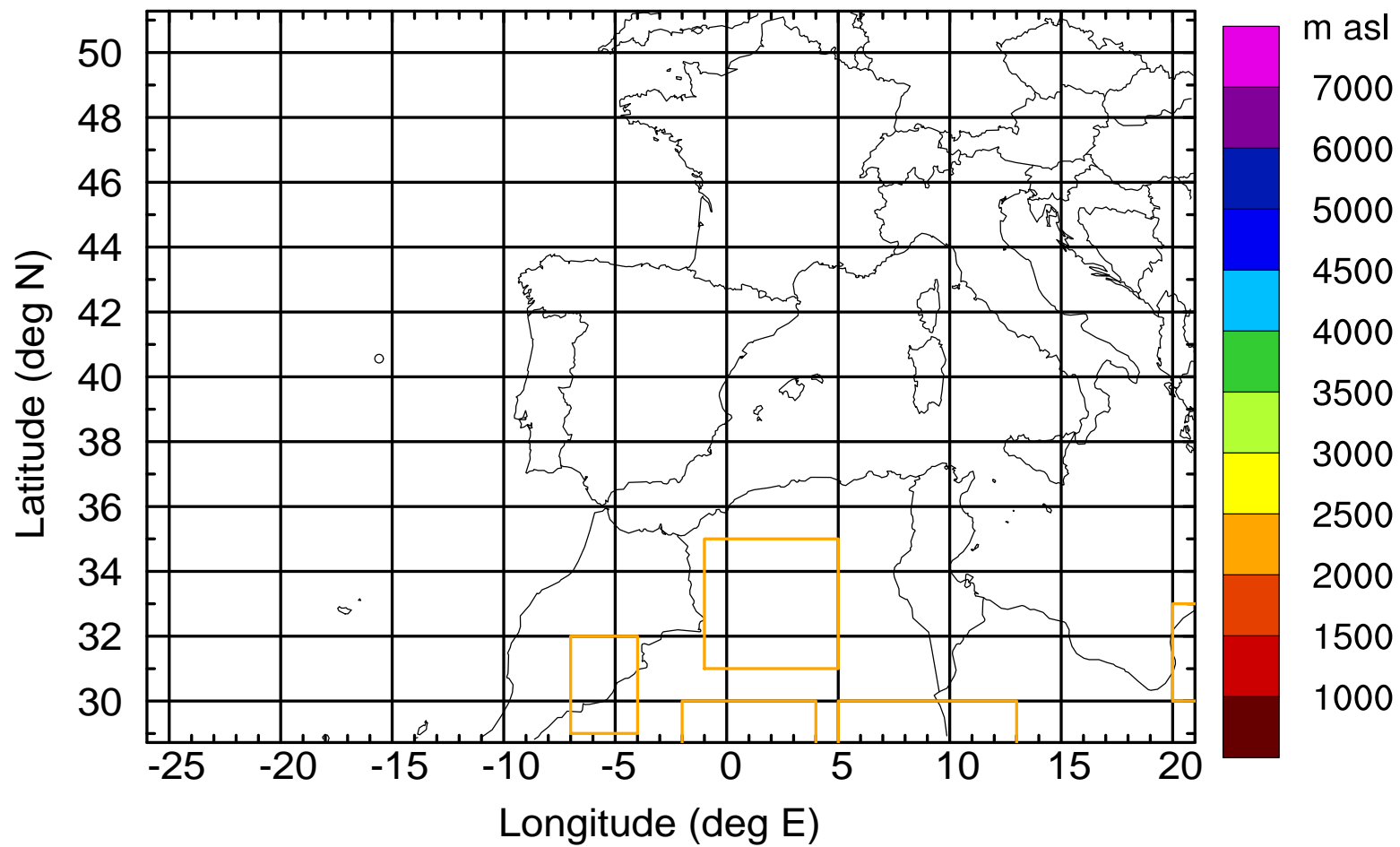
Level #4 of flight 170403b

BWD 20170403/14 -89H = **/21 UTC



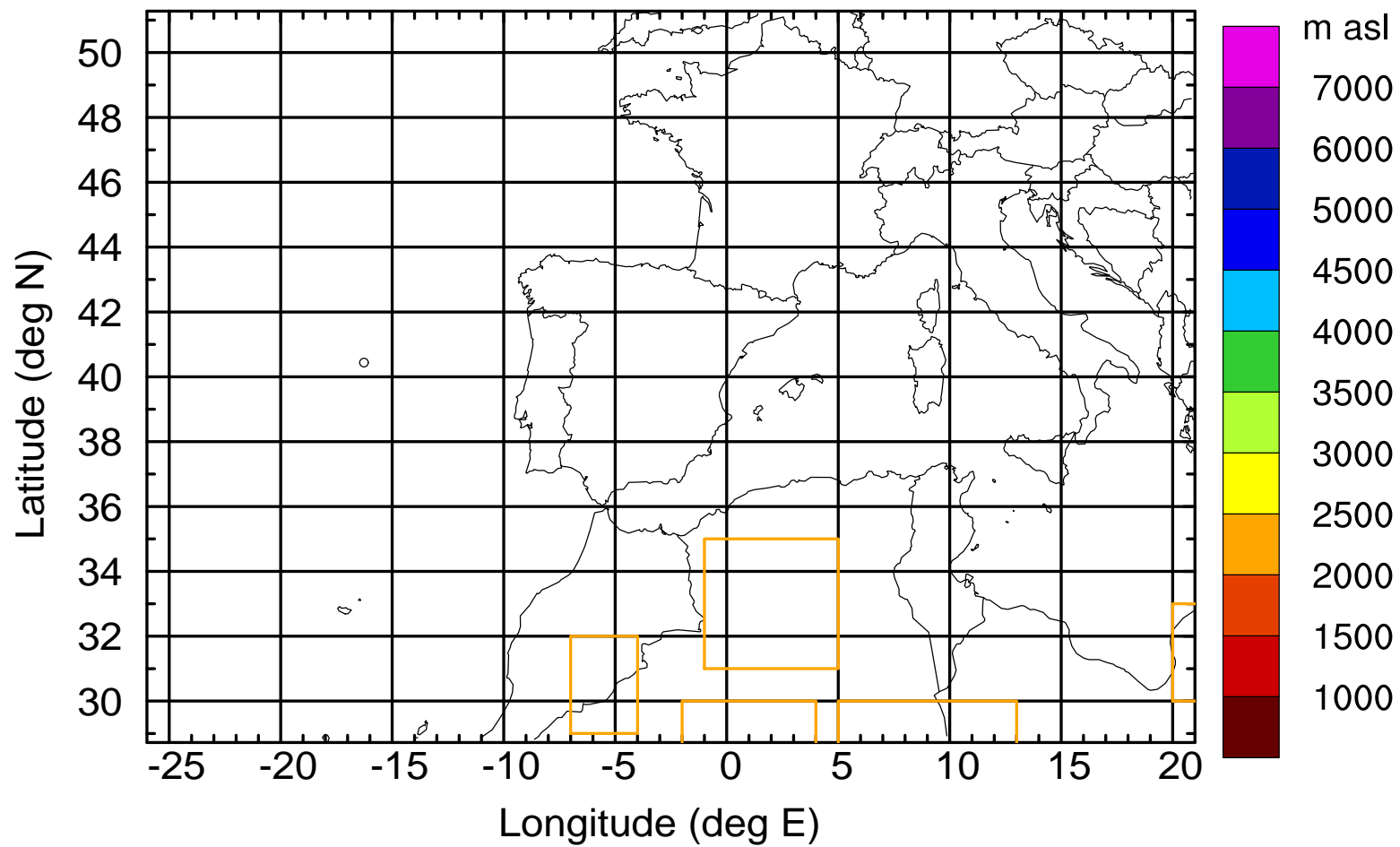
Level #4 of flight 170403b

BWD 20170403/14 -89H = **/21 UTC



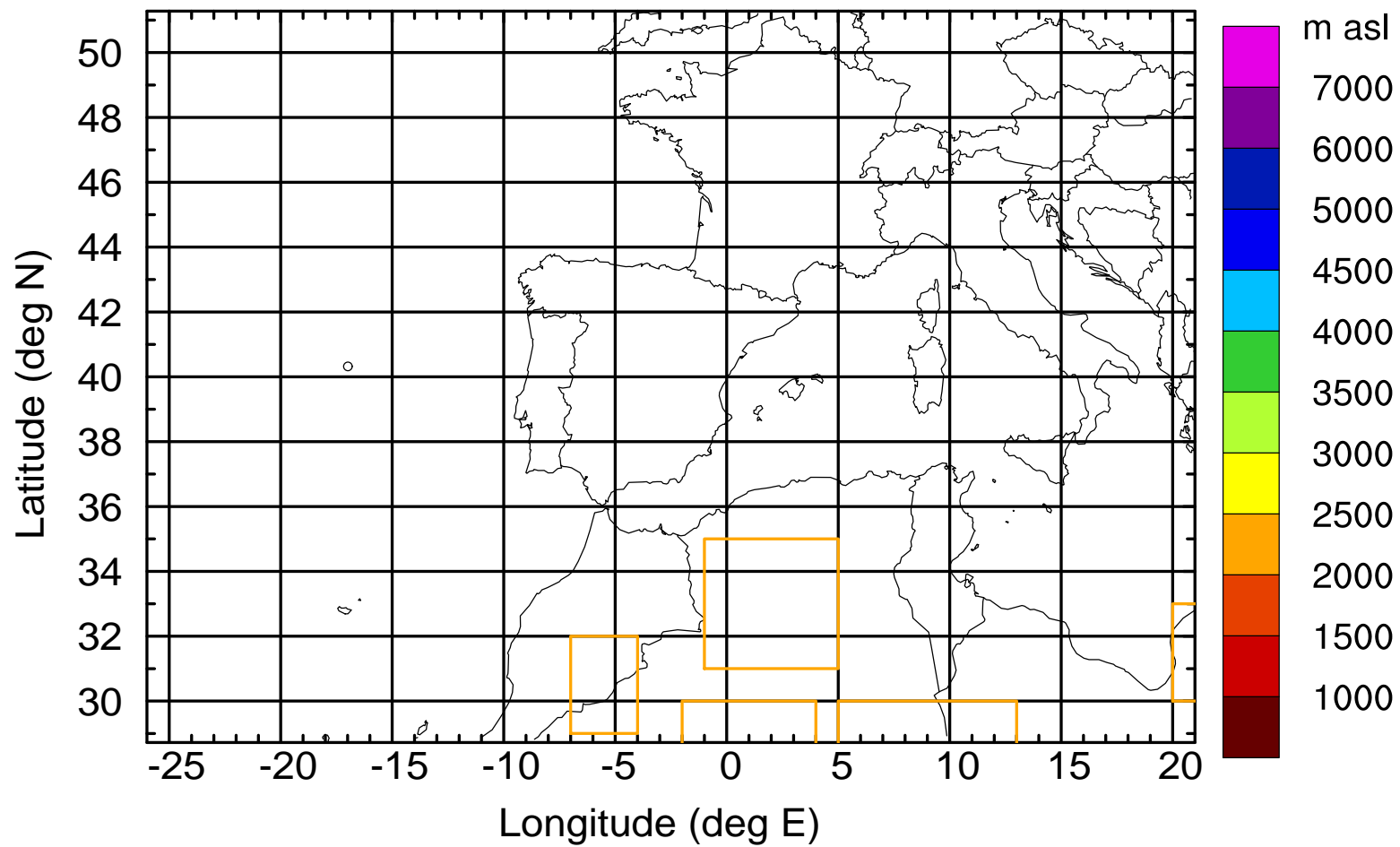
Level #4 of flight 170403b

BWD 20170403/14 -89H = **/21 UTC



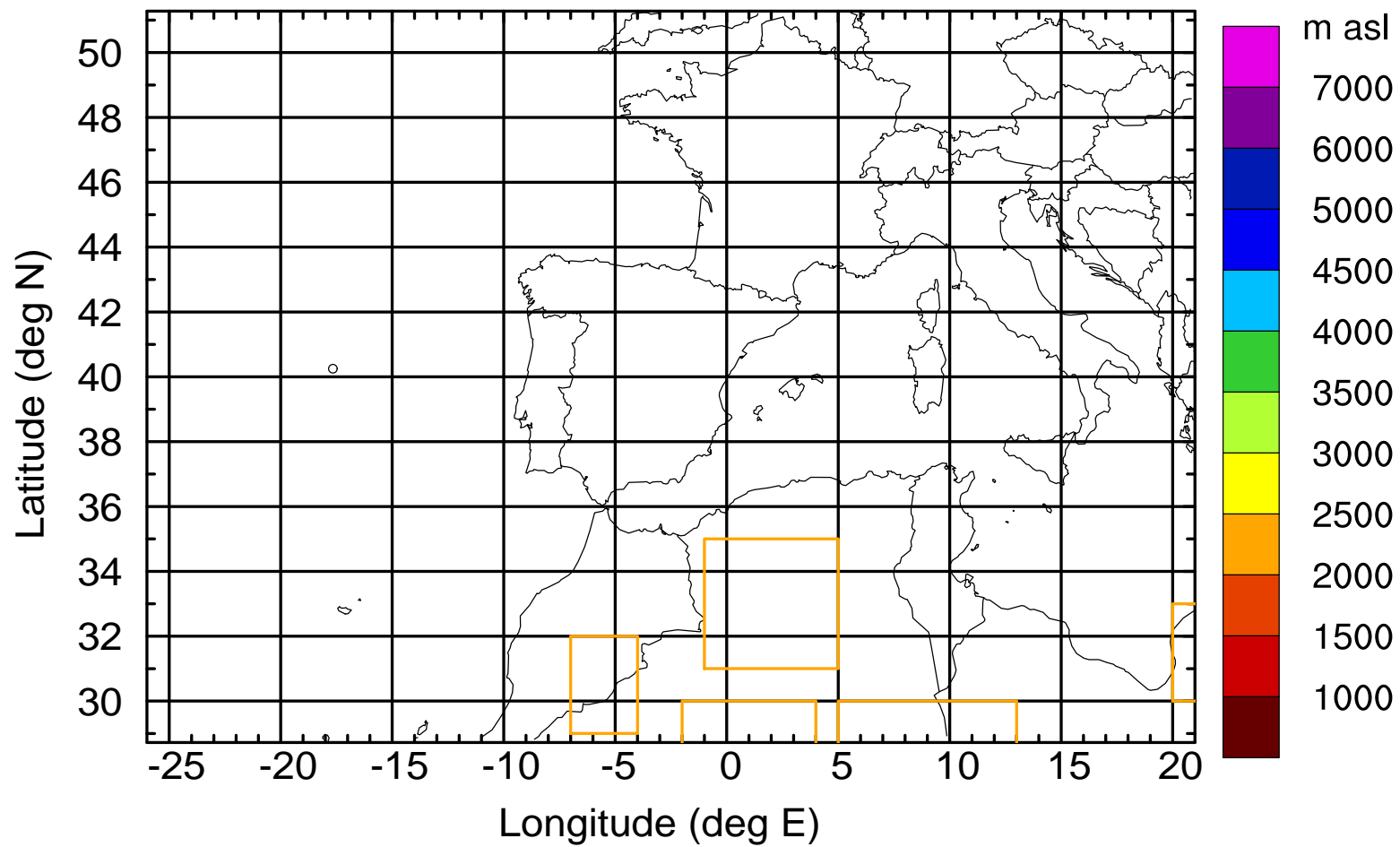
Level #4 of flight 170403b

BWD 20170403/14 -89H = **/21 UTC



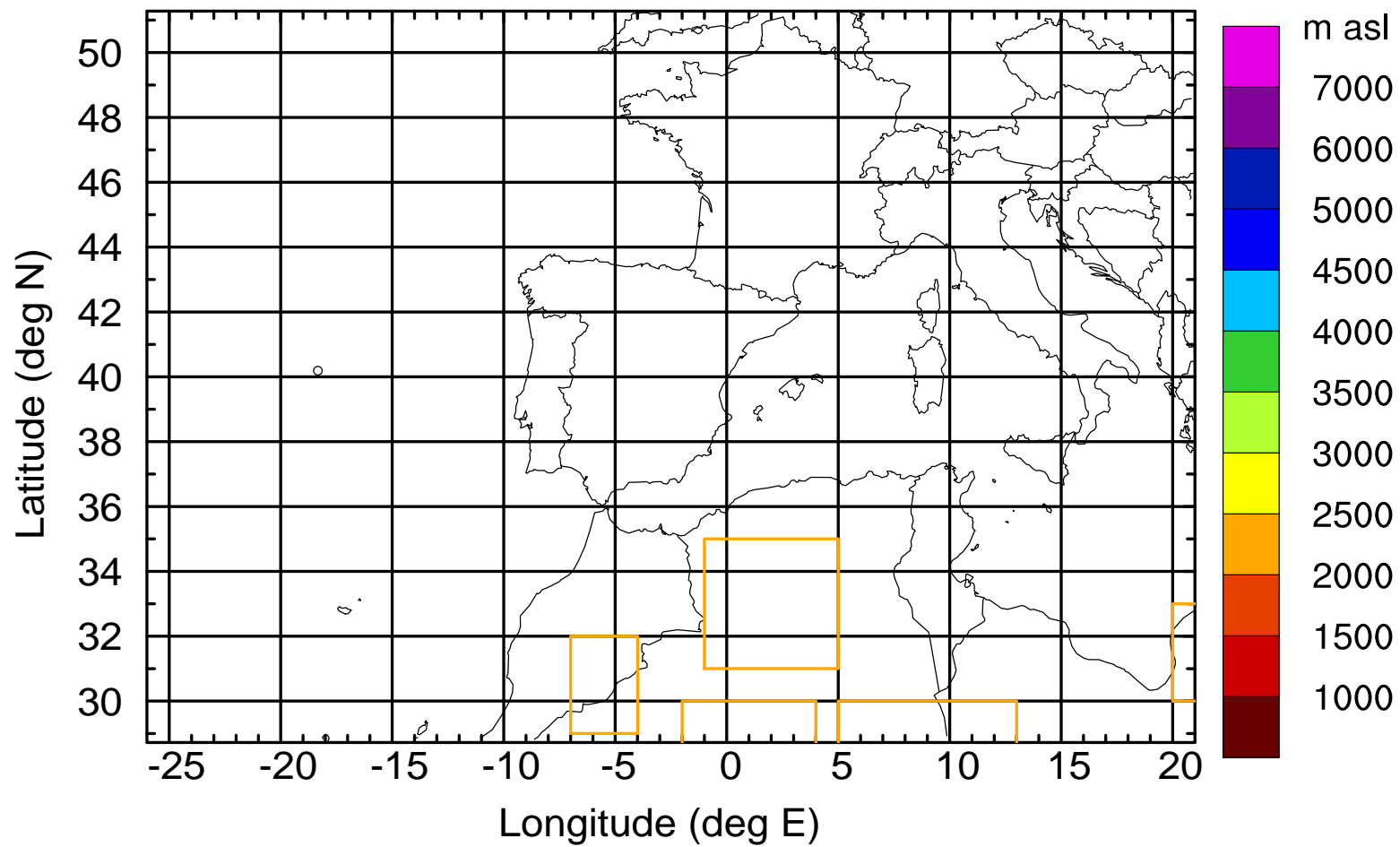
Level #4 of flight 170403b

BWD 20170403/14 -89H = **/21 UTC



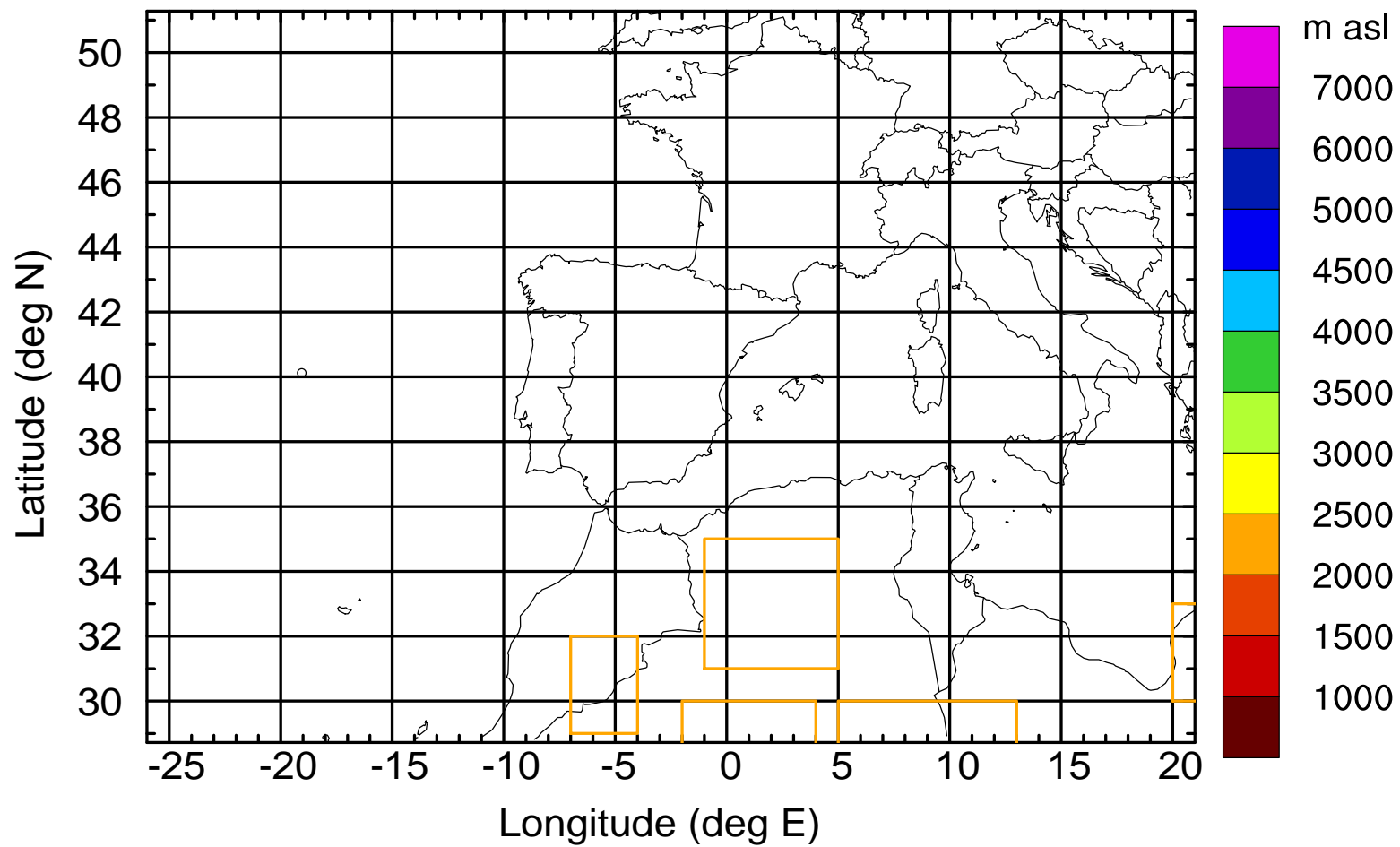
Level #4 of flight 170403b

BWD 20170403/14 -89H = **/21 UTC



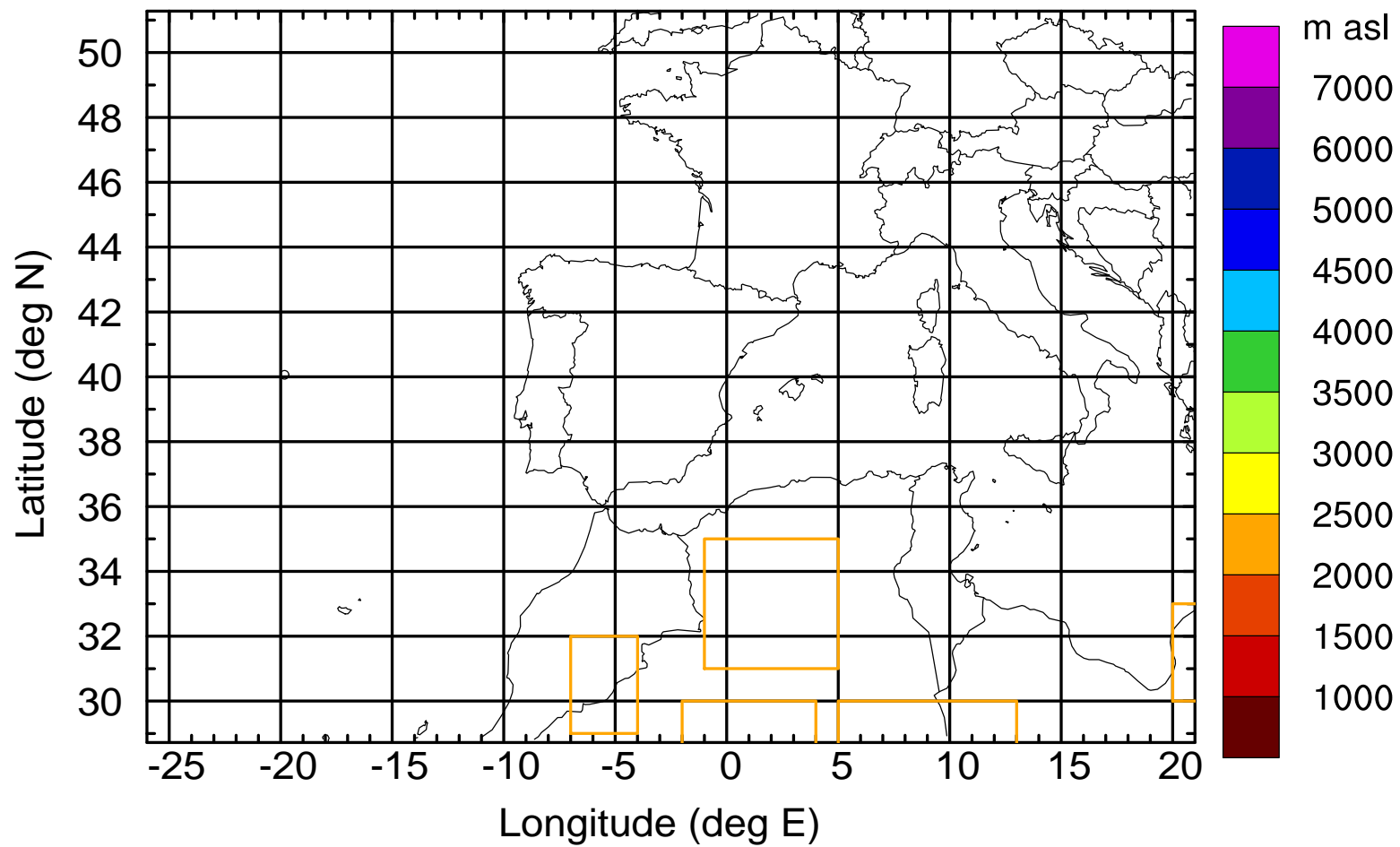
Level #4 of flight 170403b

BWD 20170403/14 -89H = **/21 UTC



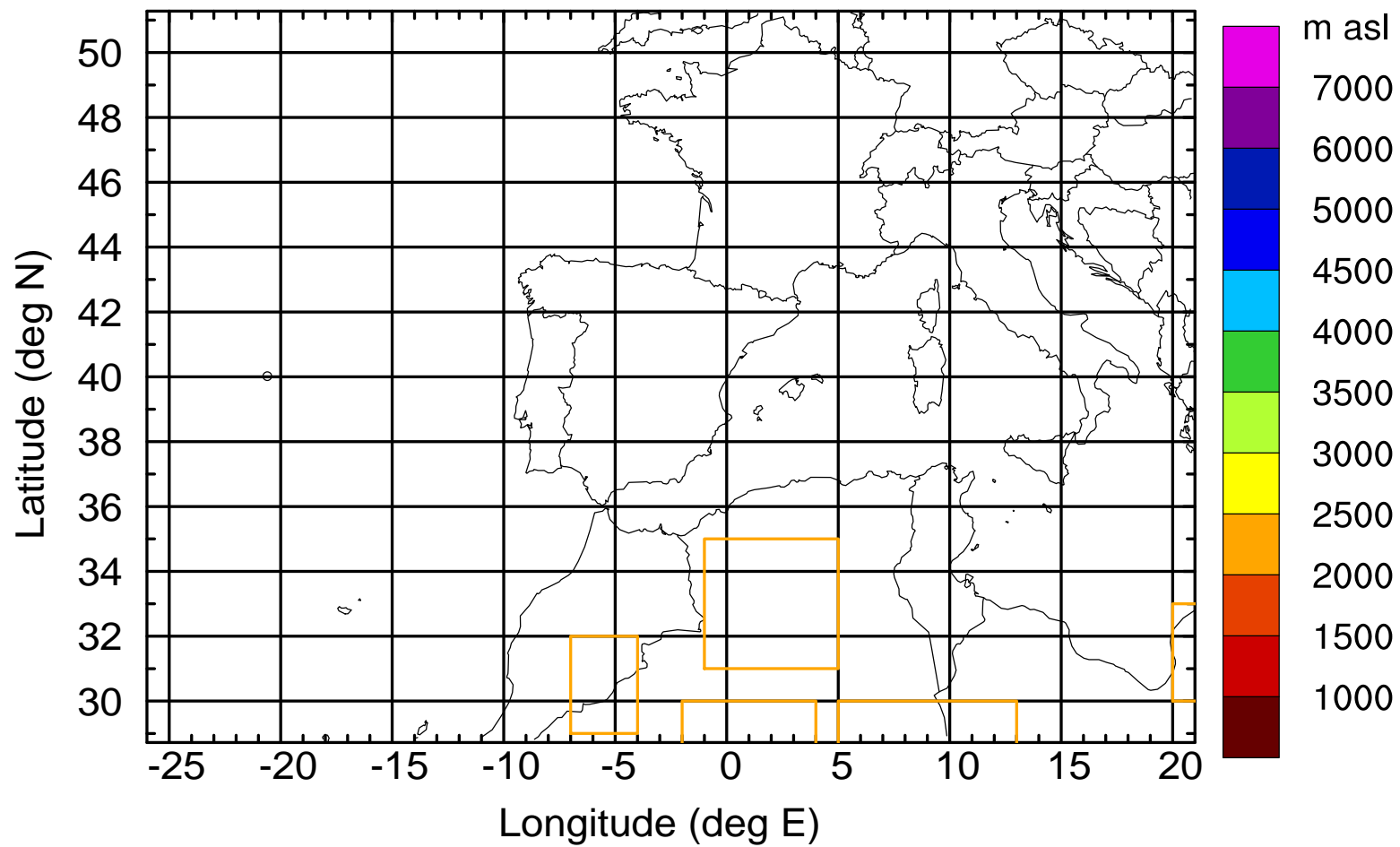
Level #4 of flight 170403b

BWD 20170403/14 -89H = **/21 UTC



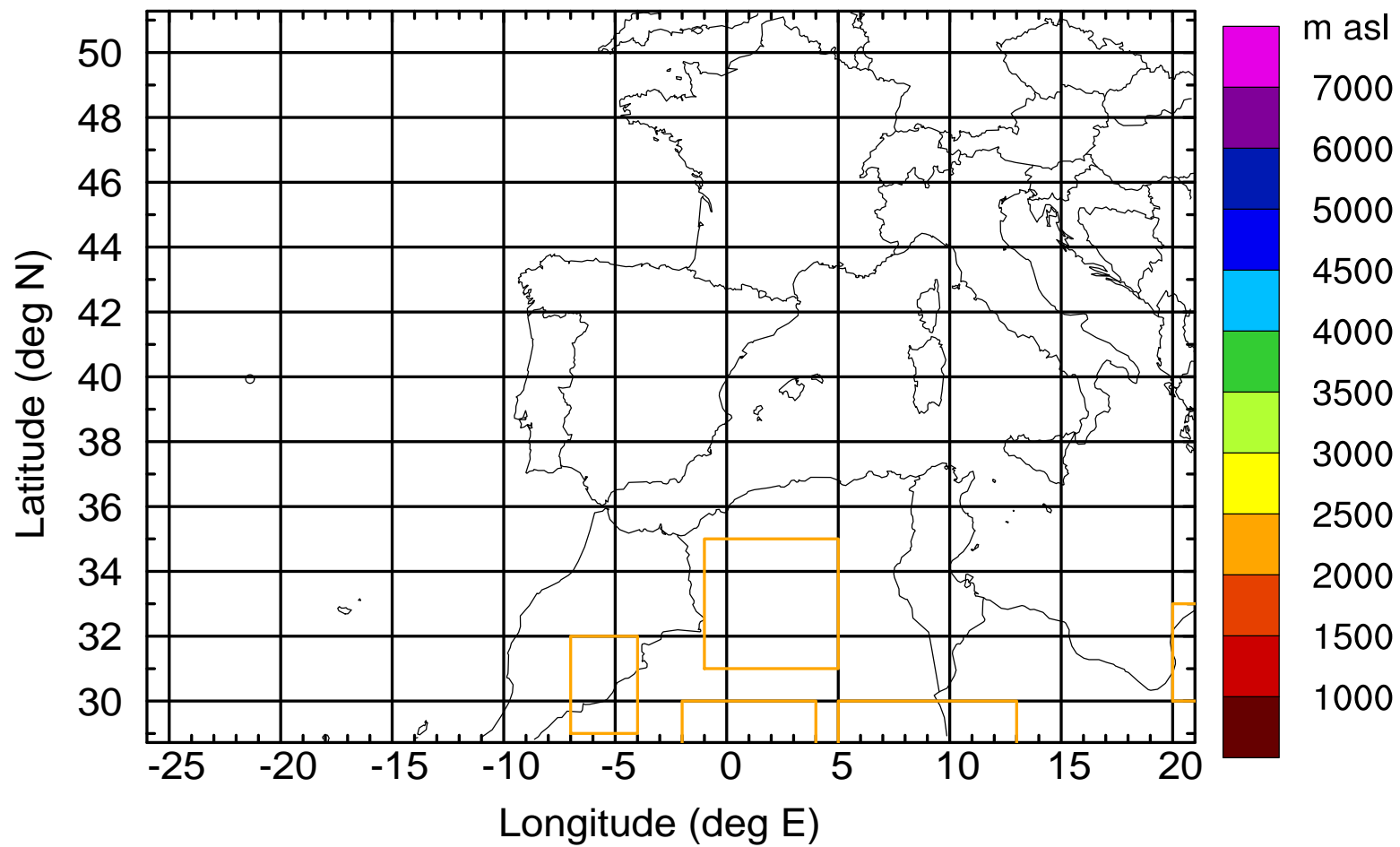
Level #4 of flight 170403b

BWD 20170403/14 -89H = **/21 UTC



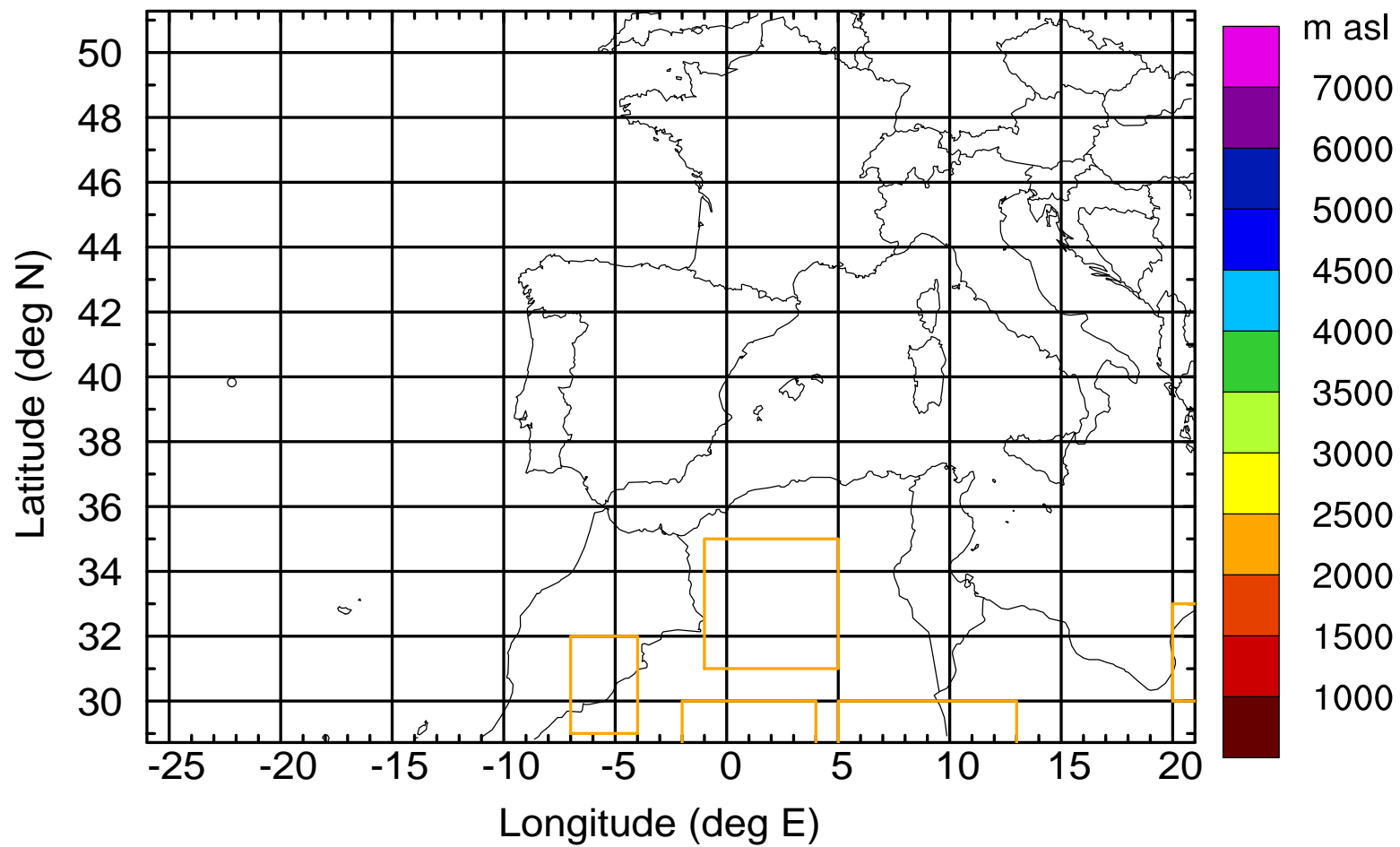
Level #4 of flight 170403b

BWD 20170403/14 -89H = **/21 UTC



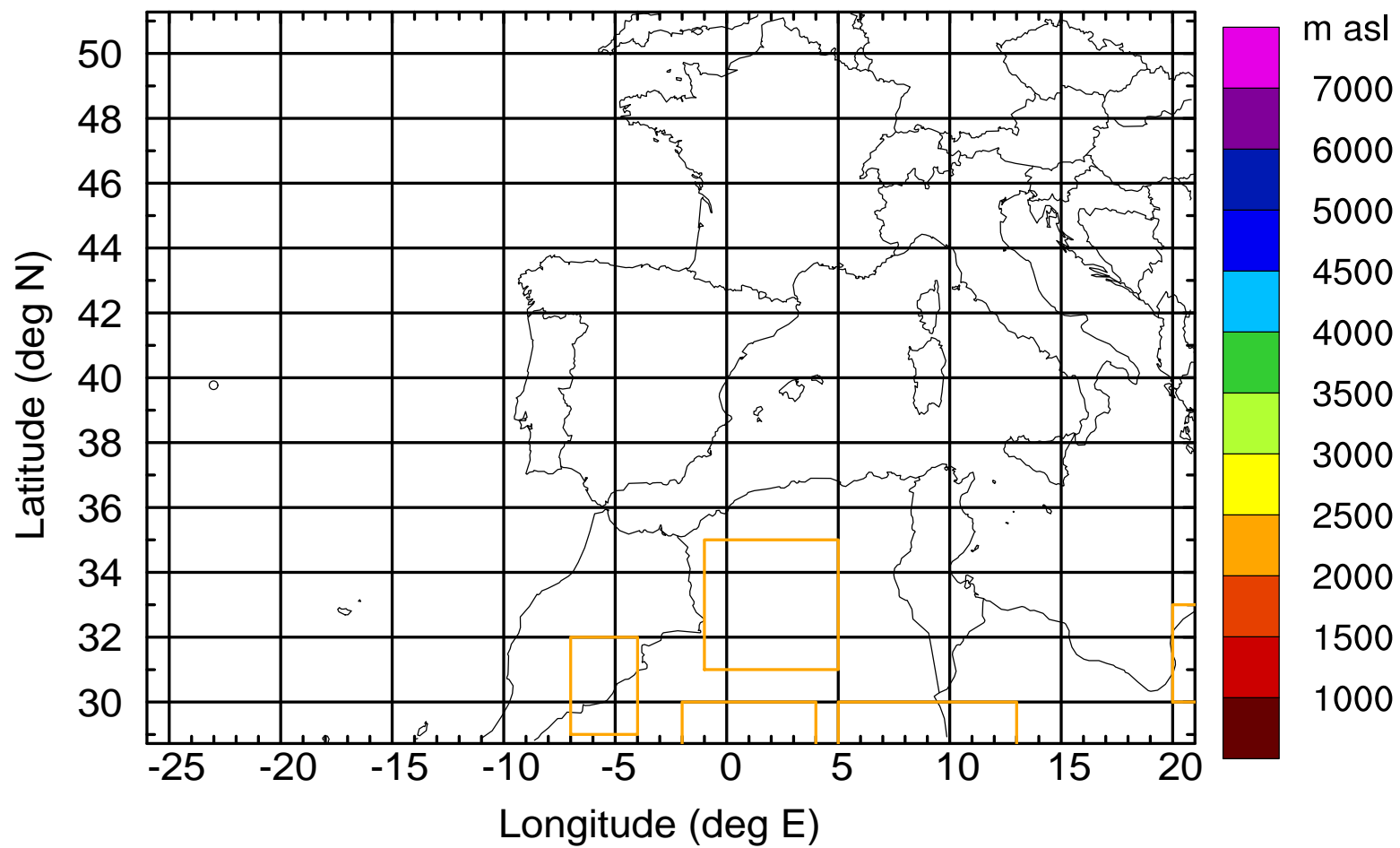
Level #4 of flight 170403b

BWD 20170403/14 -89H = **/21 UTC



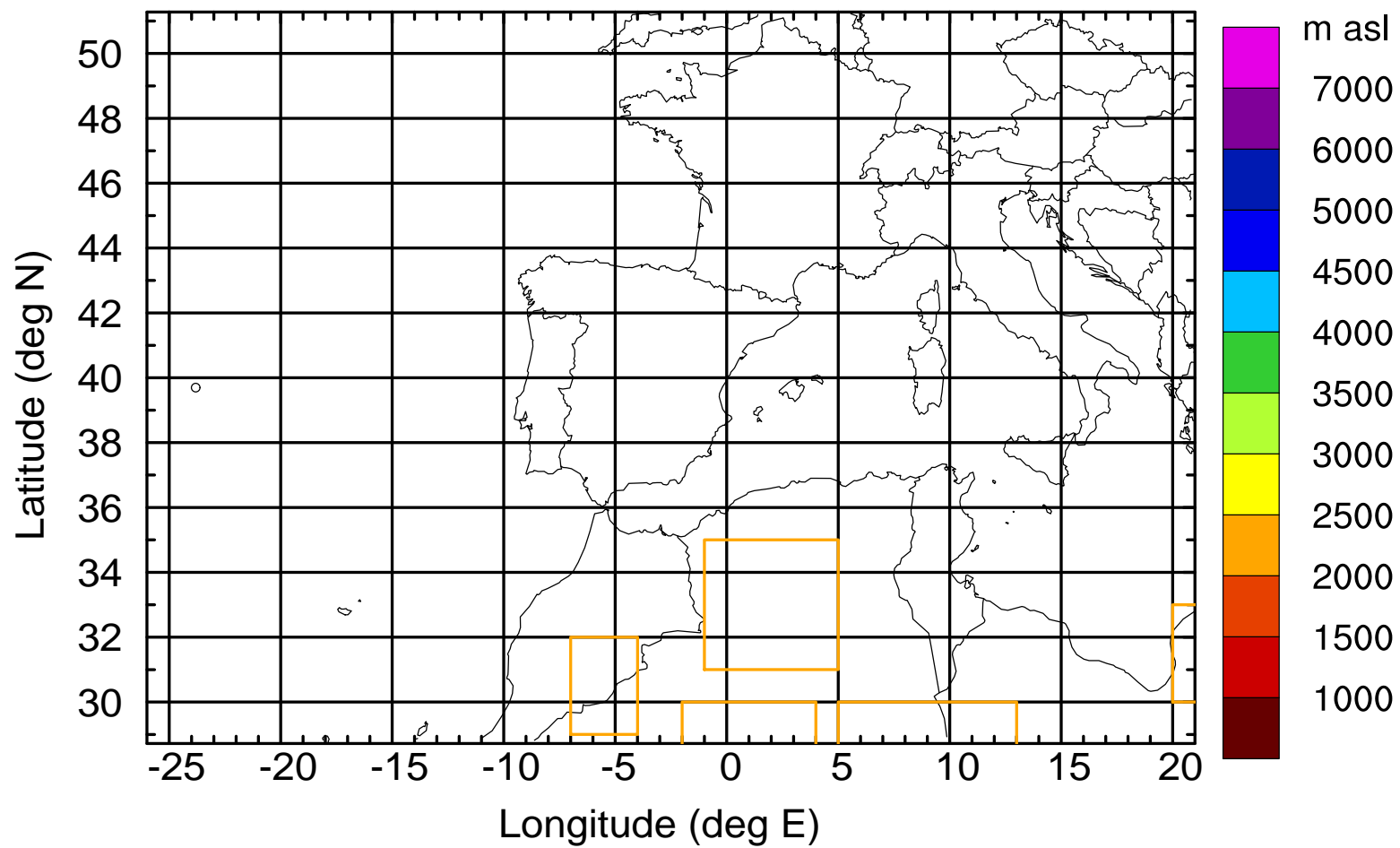
Level #4 of flight 170403b

BWD 20170403/14 -89H = **/21 UTC



Level #4 of flight 170403b

BWD 20170403/14 -89H = **/21 UTC



Level #4 of flight 170403b

BWD 20170403/14 -89H = **/21 UTC

