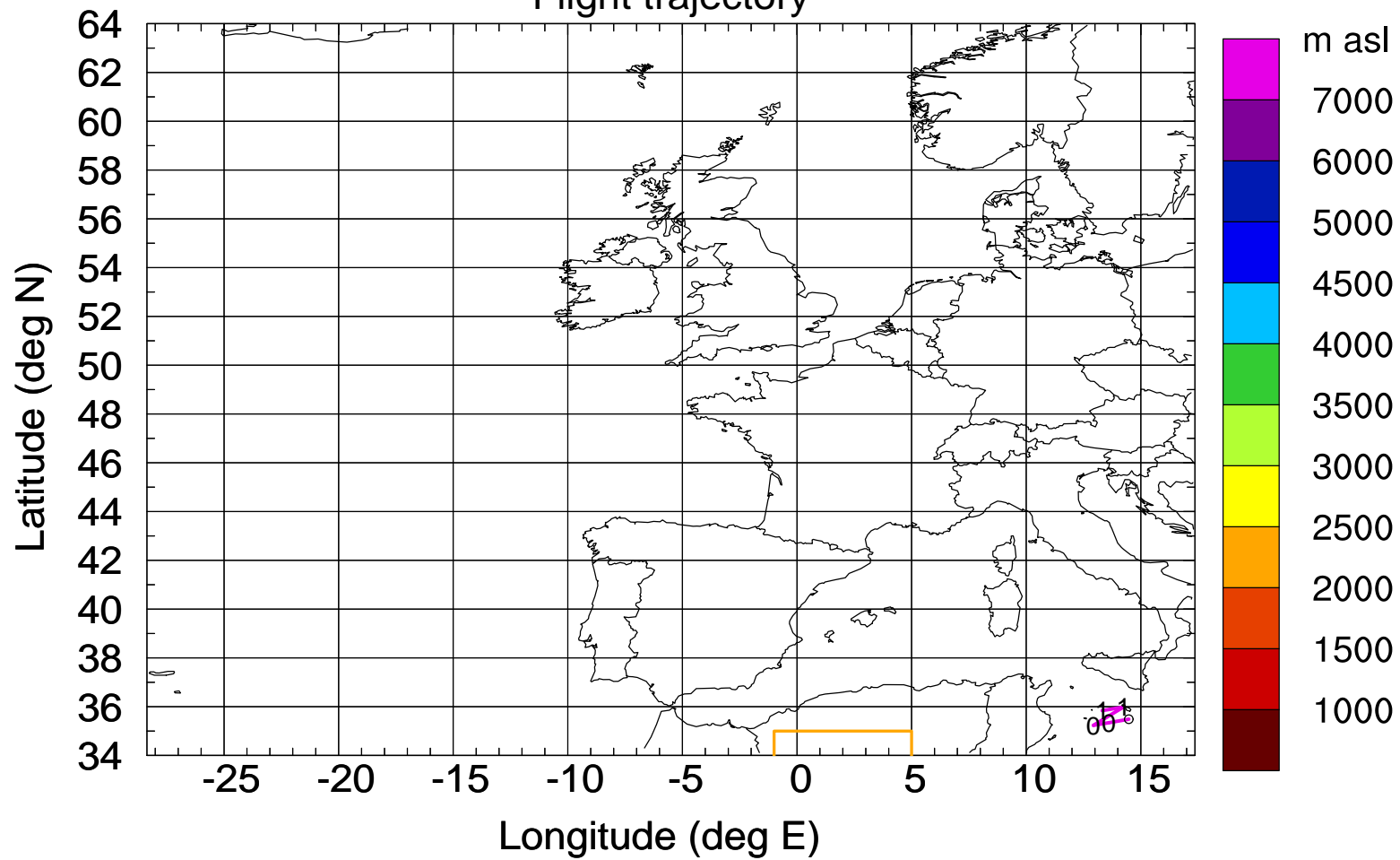


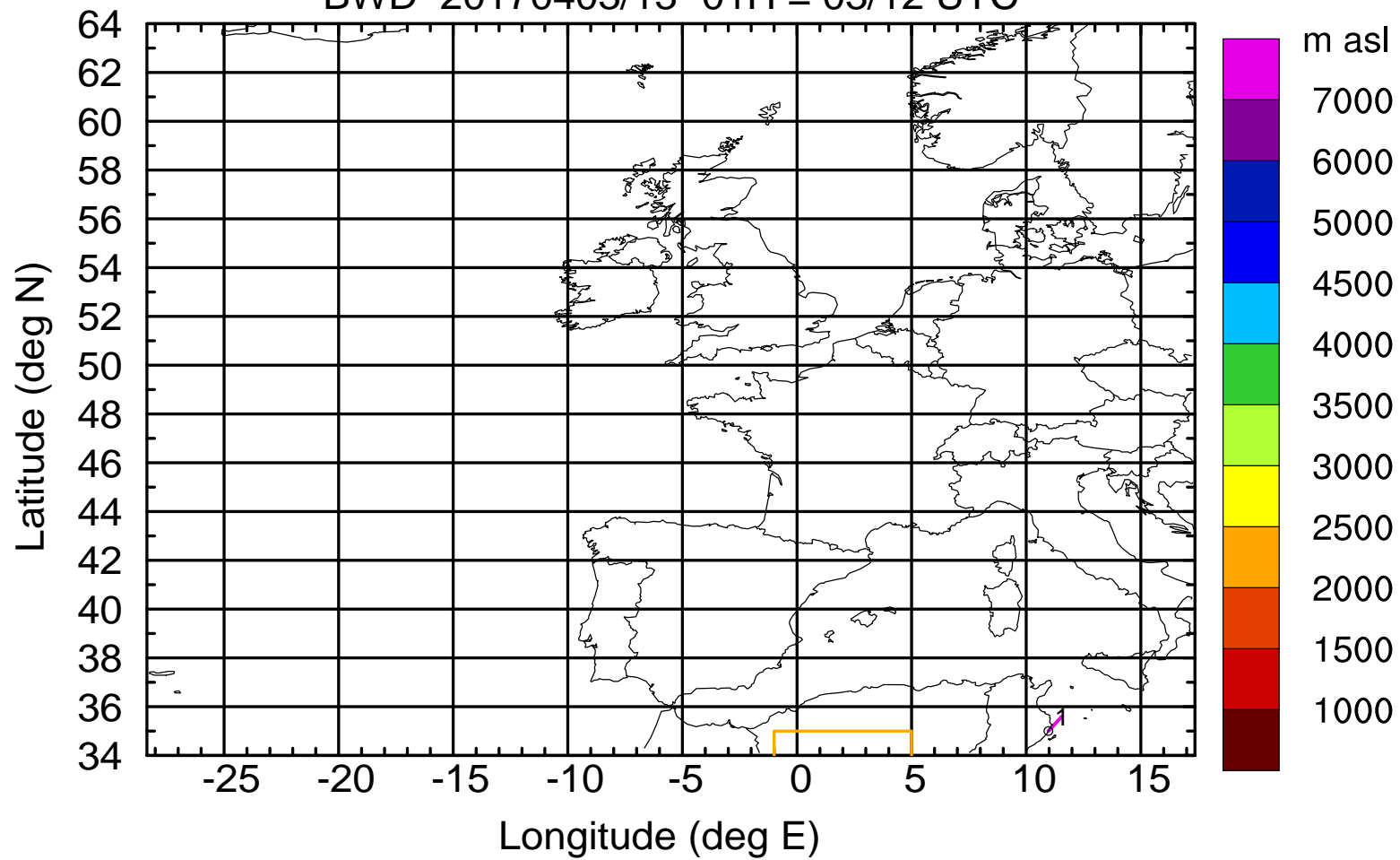
Level #2 of flight 170403b

### Flight trajectory



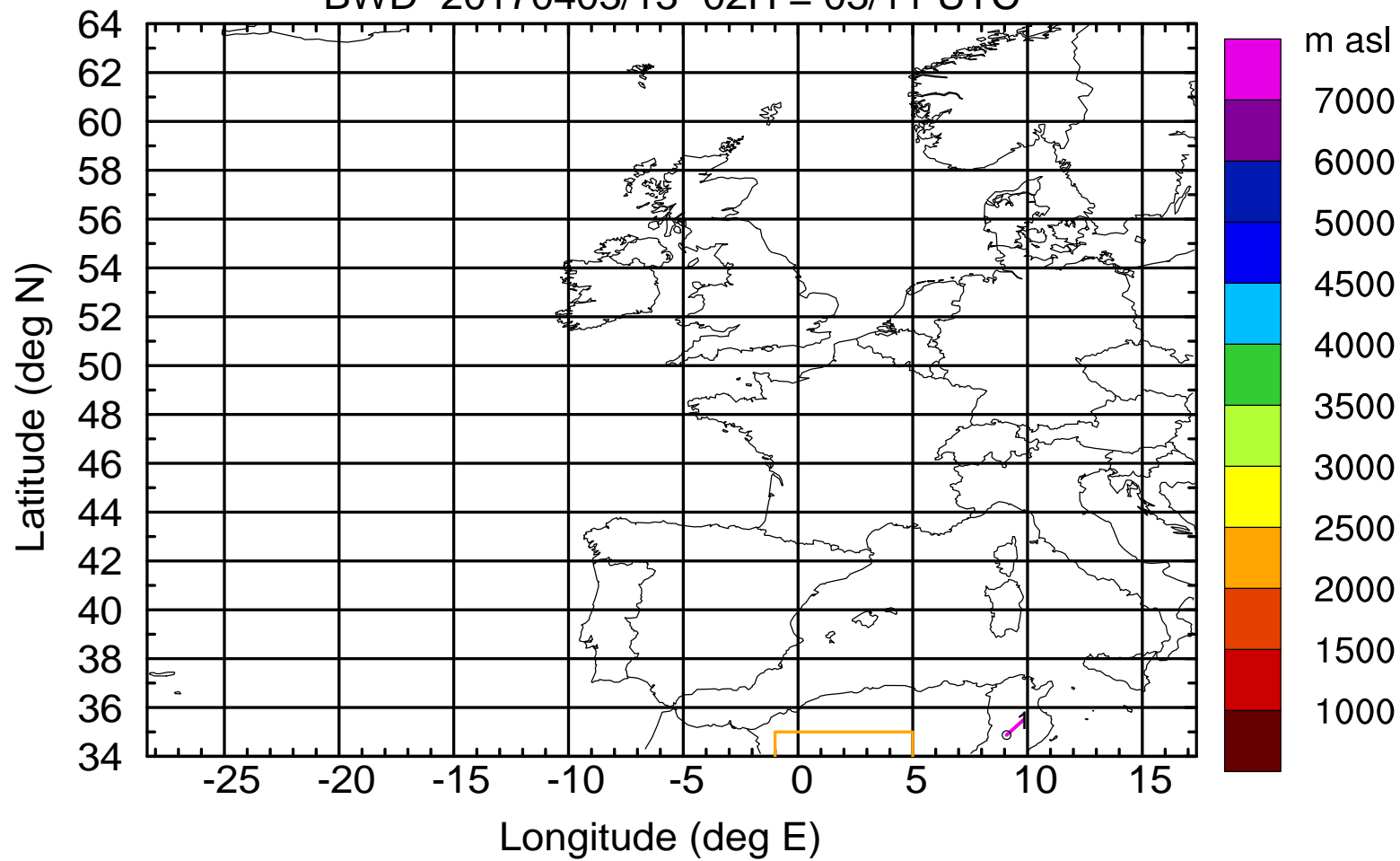
Level #2 of flight 170403b

BWD 20170403/13 -01H = 03/12 UTC



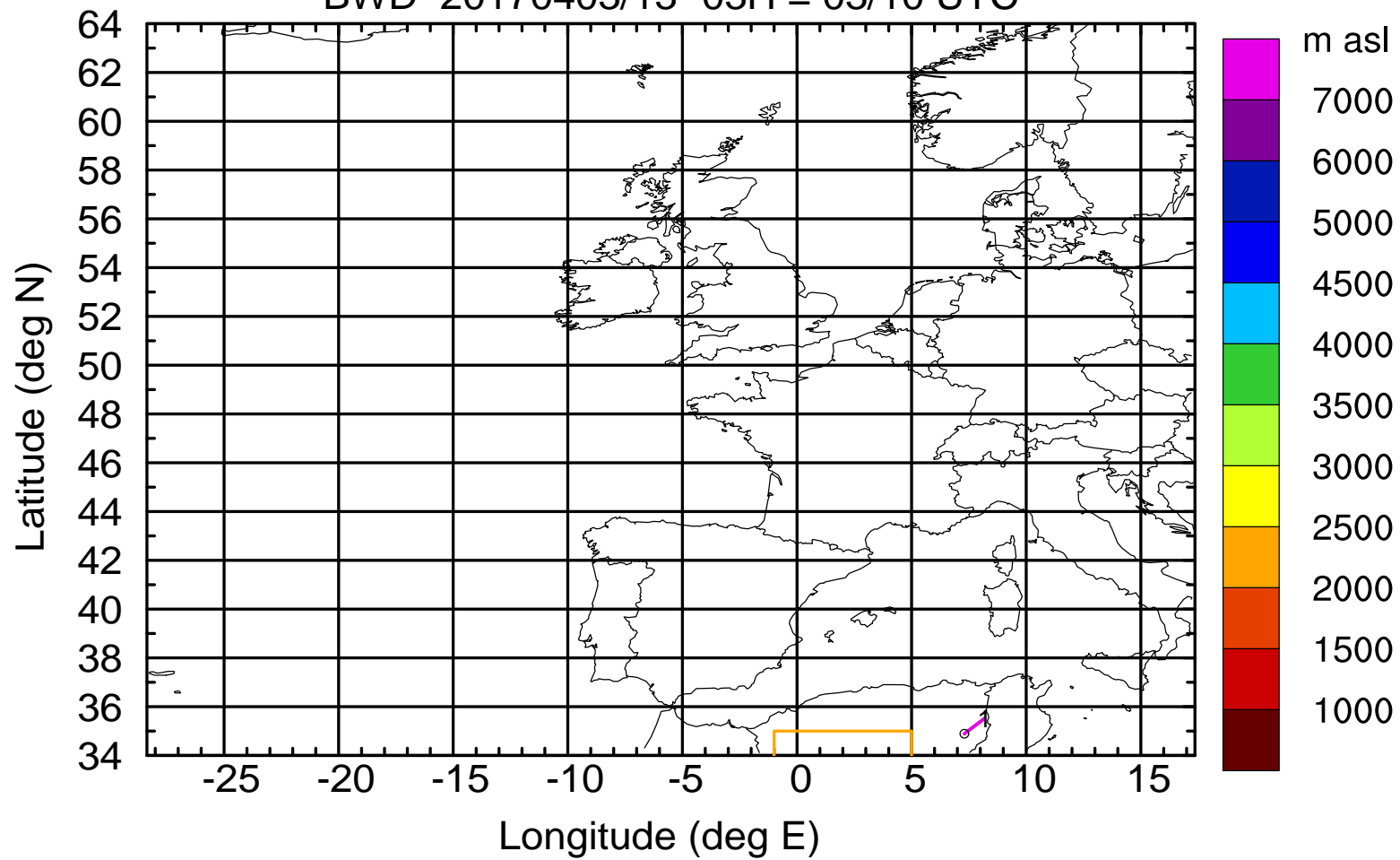
Level #2 of flight 170403b

BWD 20170403/13 -02H = 03/11 UTC



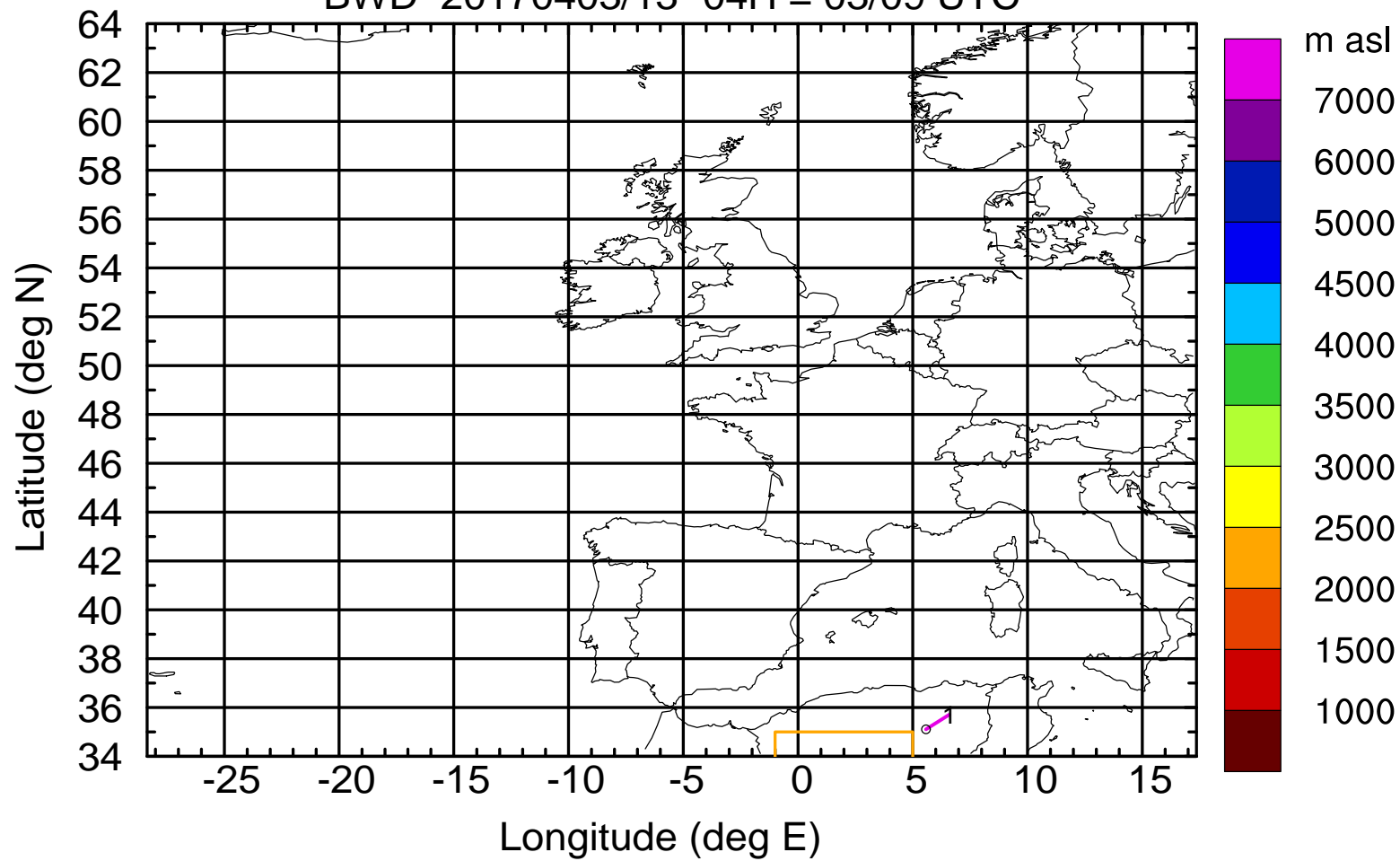
Level #2 of flight 170403b

BWD 20170403/13 -03H = 03/10 UTC



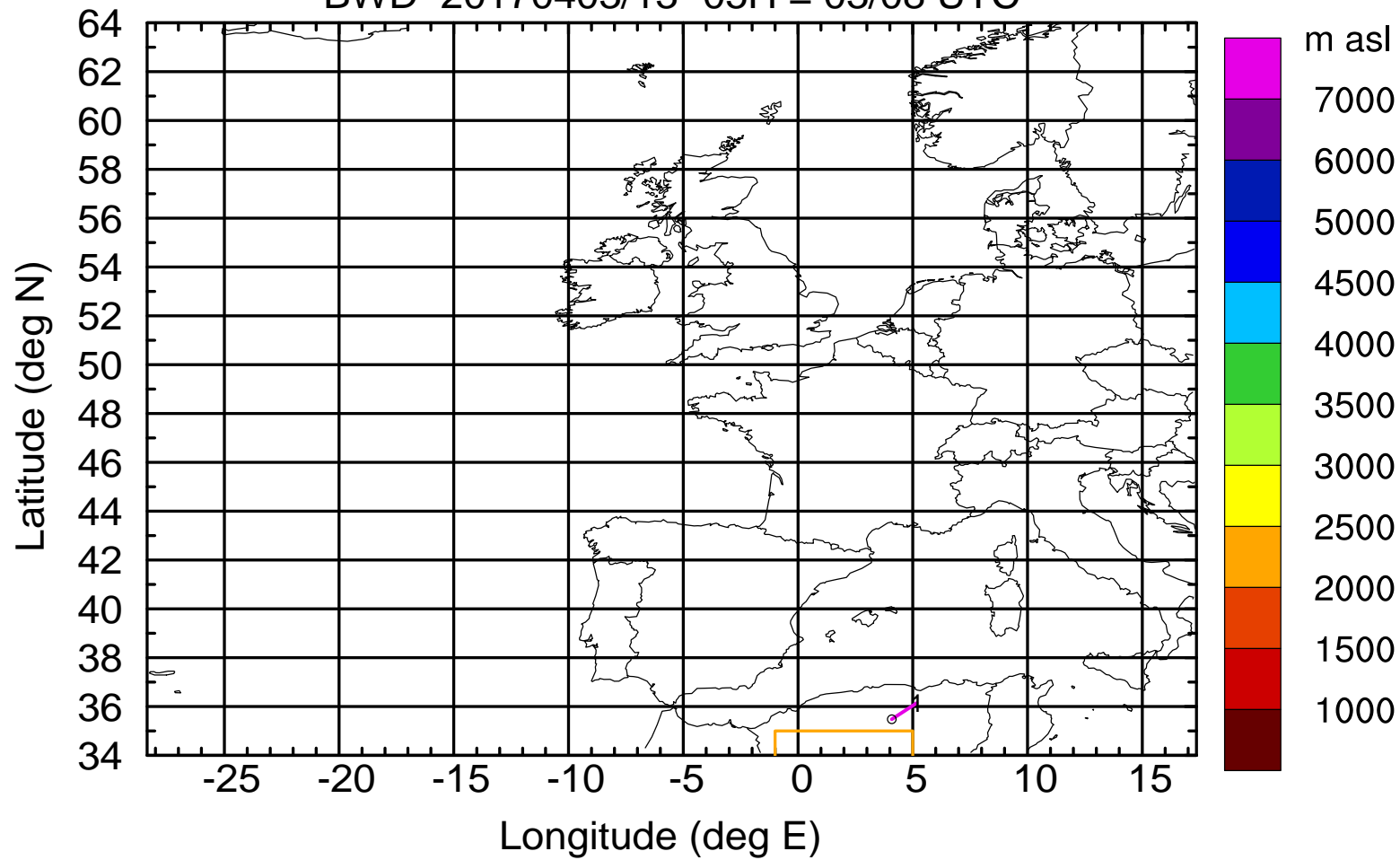
Level #2 of flight 170403b

BWD 20170403/13 -04H = 03/09 UTC



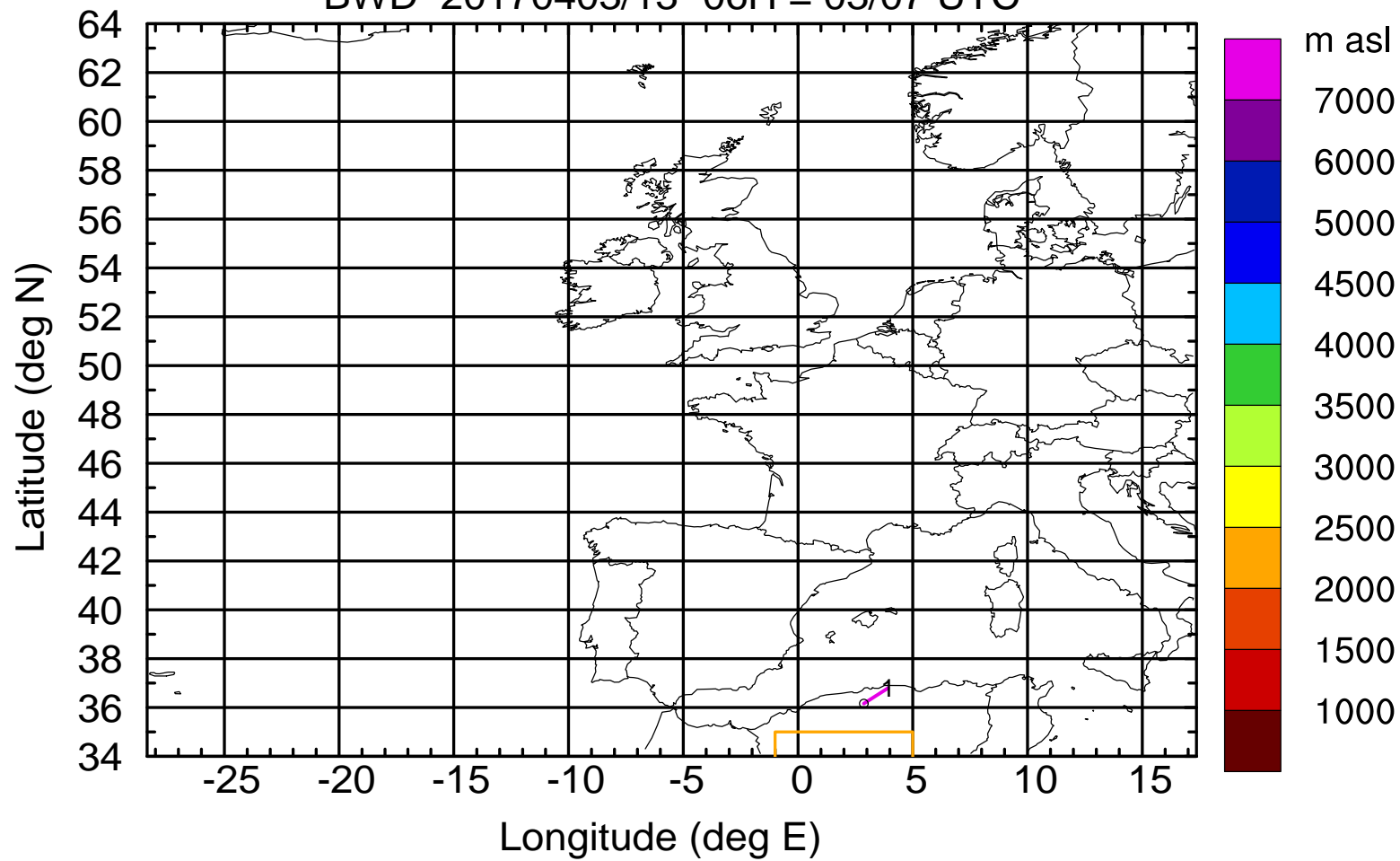
Level #2 of flight 170403b

BWD 20170403/13 -05H = 03/08 UTC



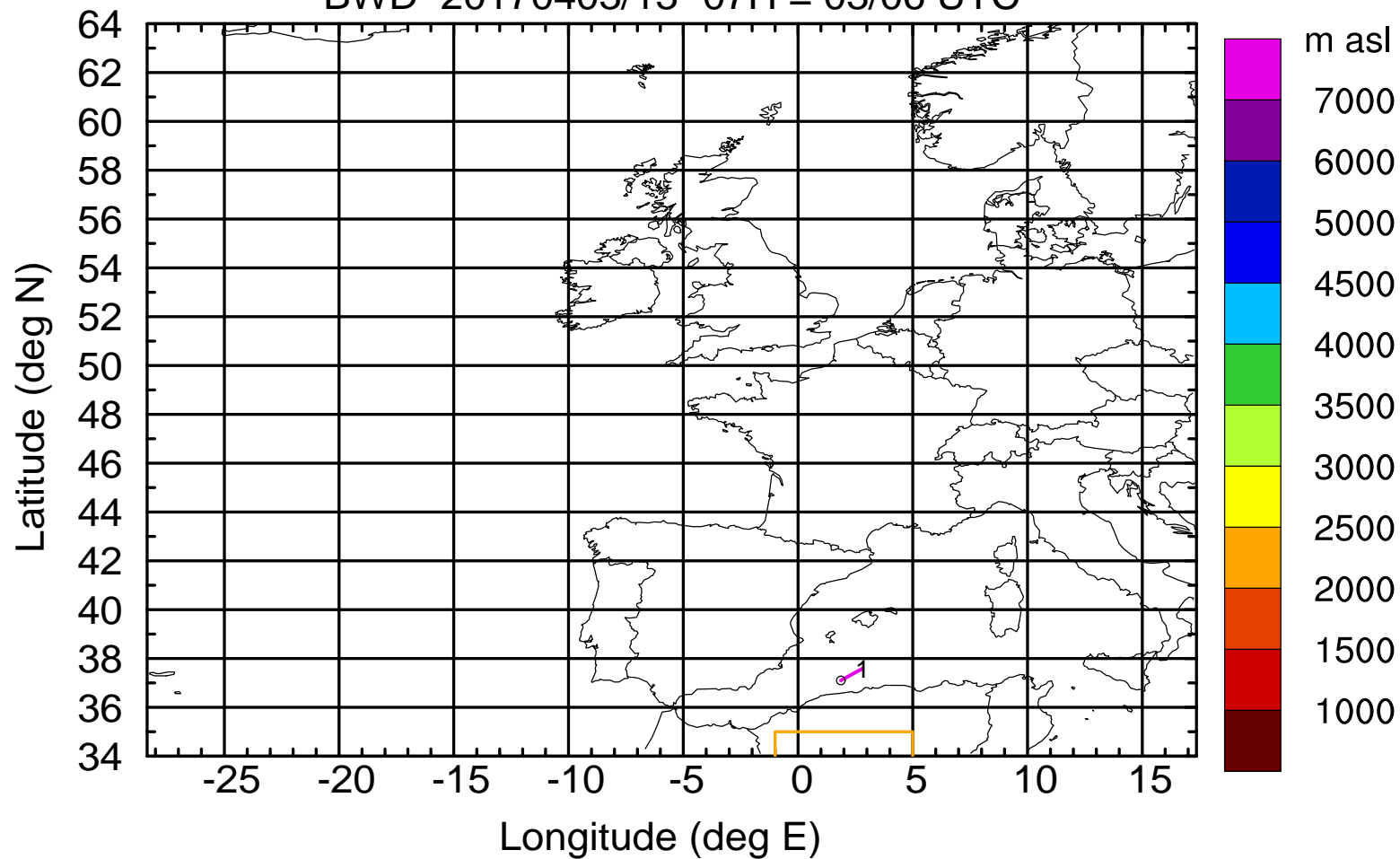
Level #2 of flight 170403b

BWD 20170403/13 -06H = 03/07 UTC



Level #2 of flight 170403b

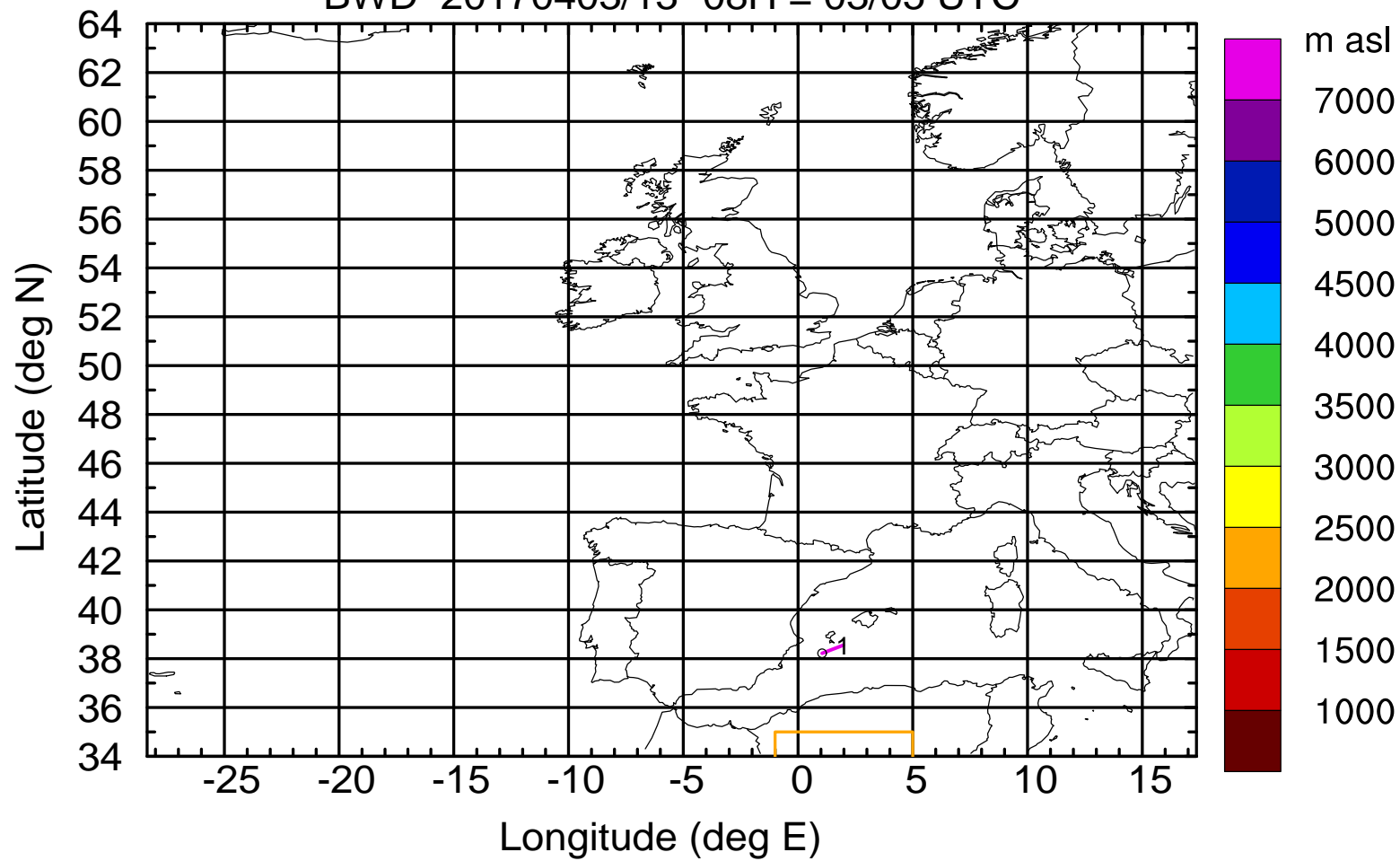
BWD 20170403/13 -07H = 03/06 UTC





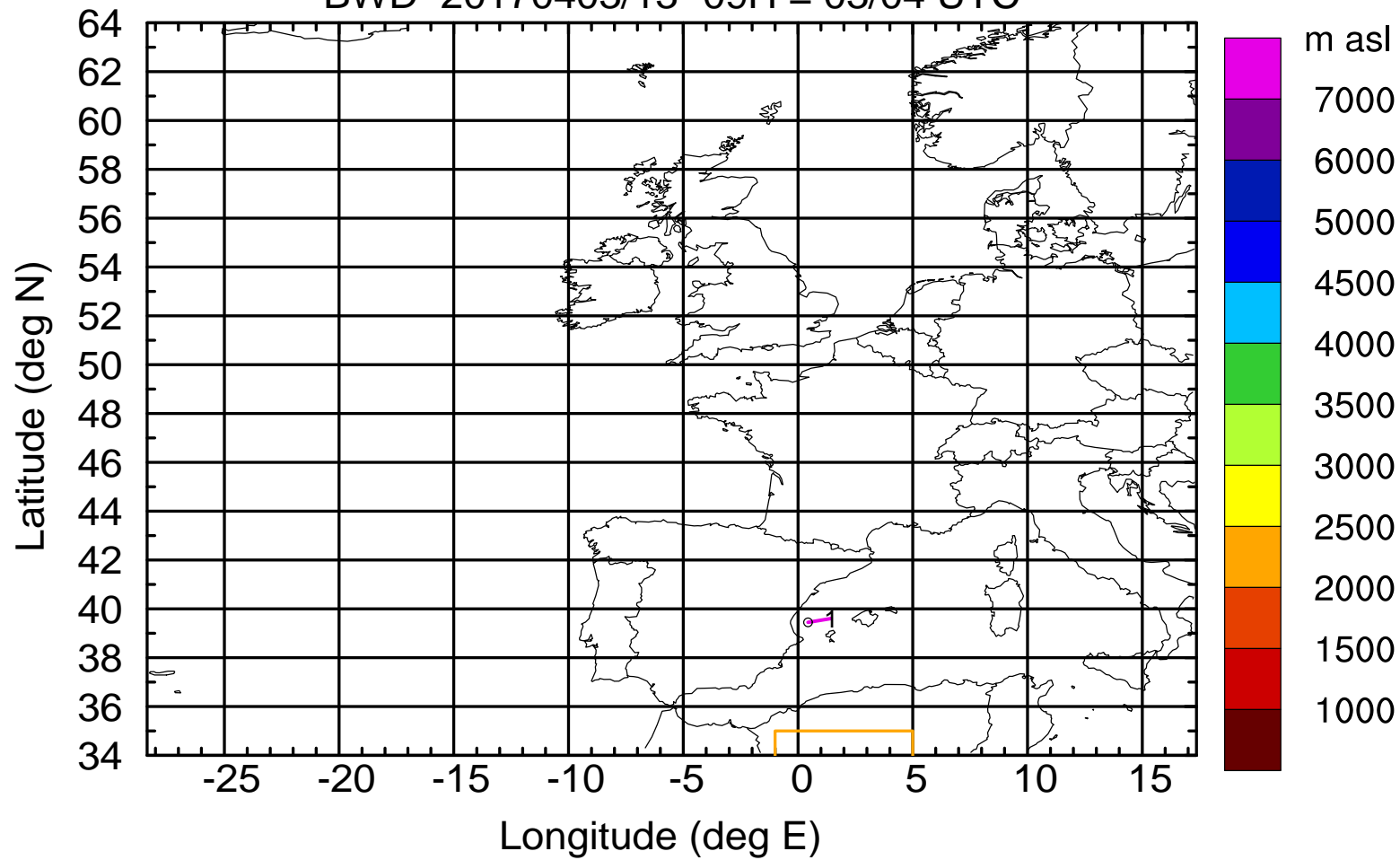
Level #2 of flight 170403b

BWD 20170403/13 -08H = 03/05 UTC



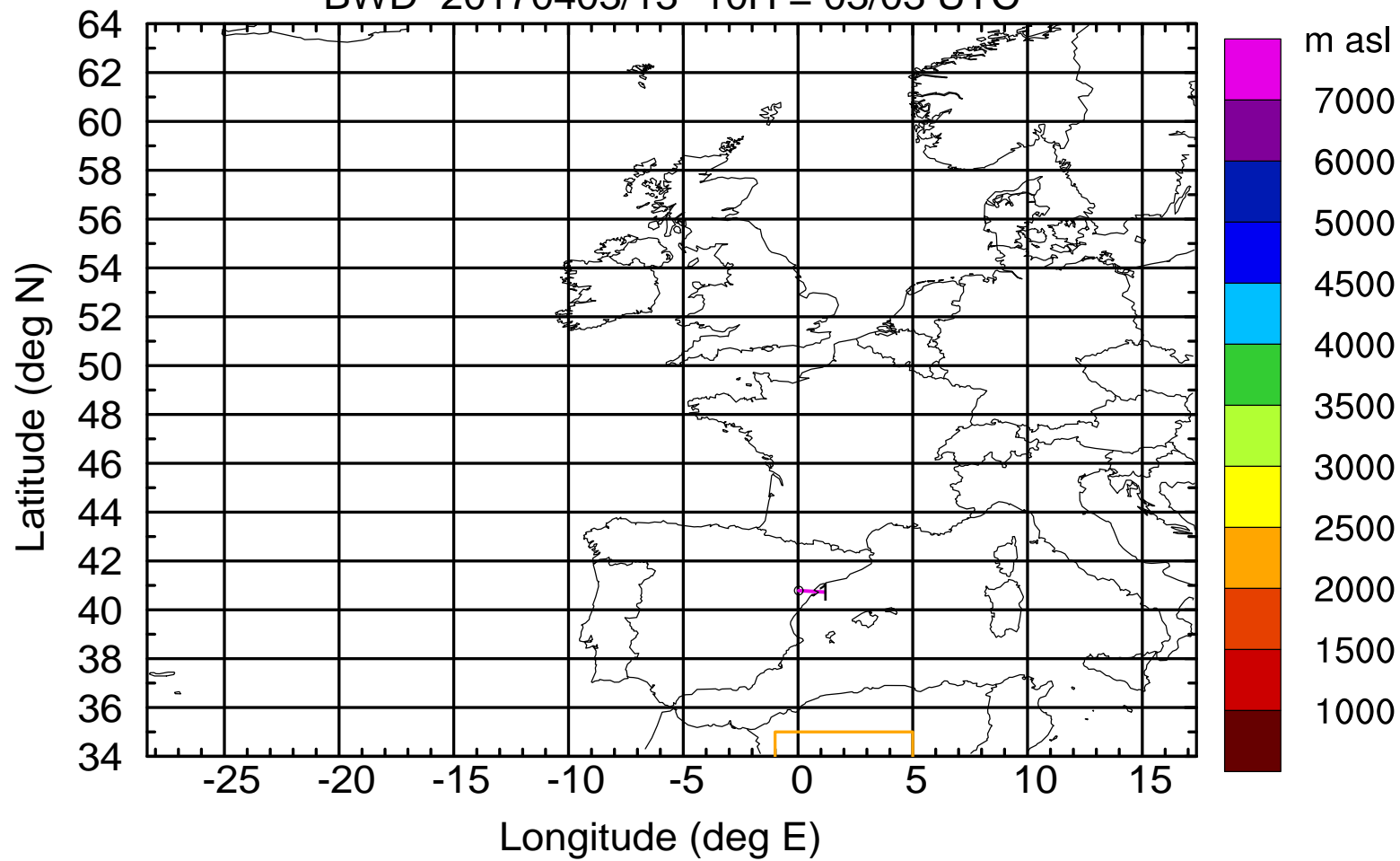
Level #2 of flight 170403b

BWD 20170403/13 -09H = 03/04 UTC



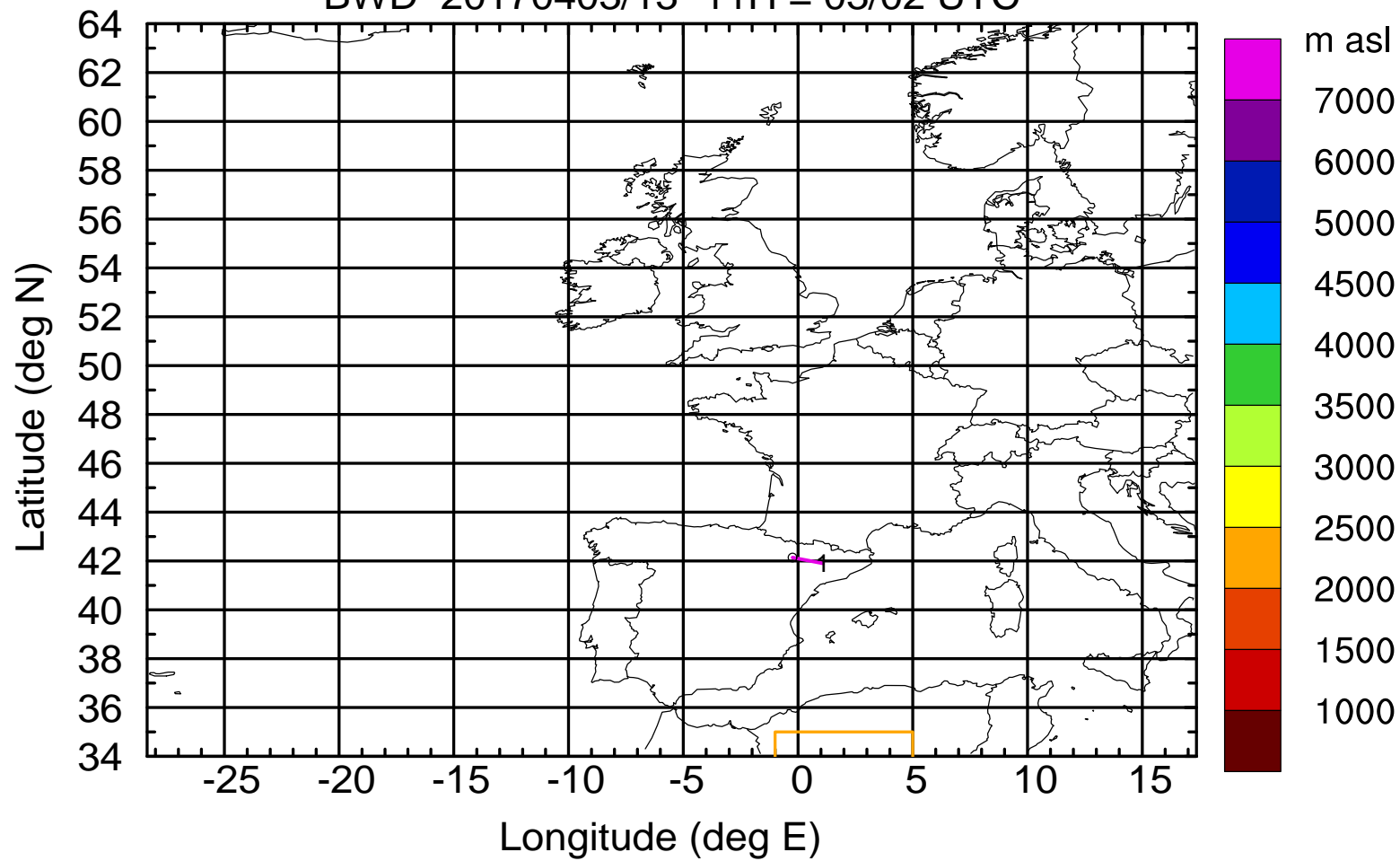
Level #2 of flight 170403b

BWD 20170403/13 -10H = 03/03 UTC



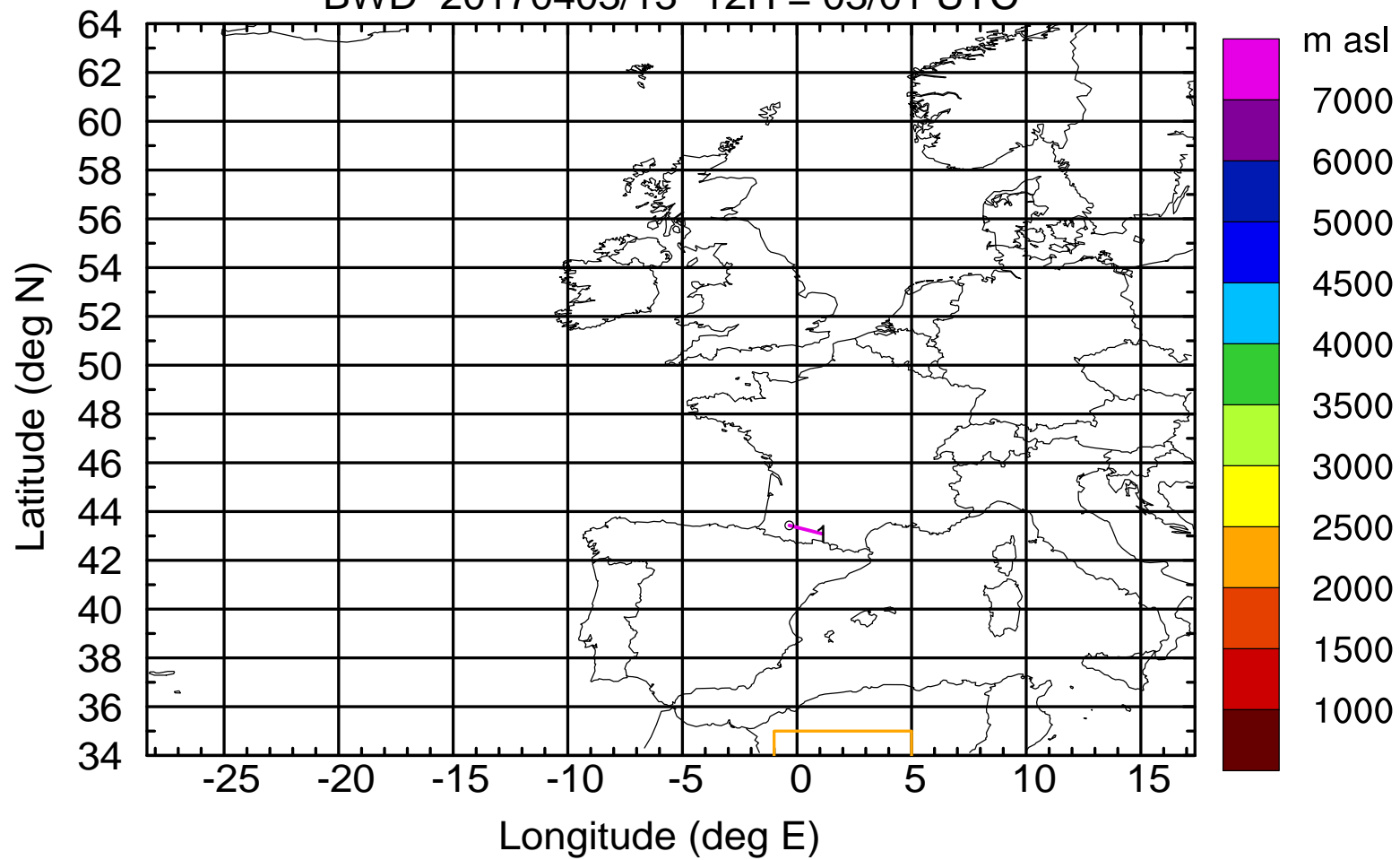
Level #2 of flight 170403b

BWD 20170403/13 -11H = 03/02 UTC



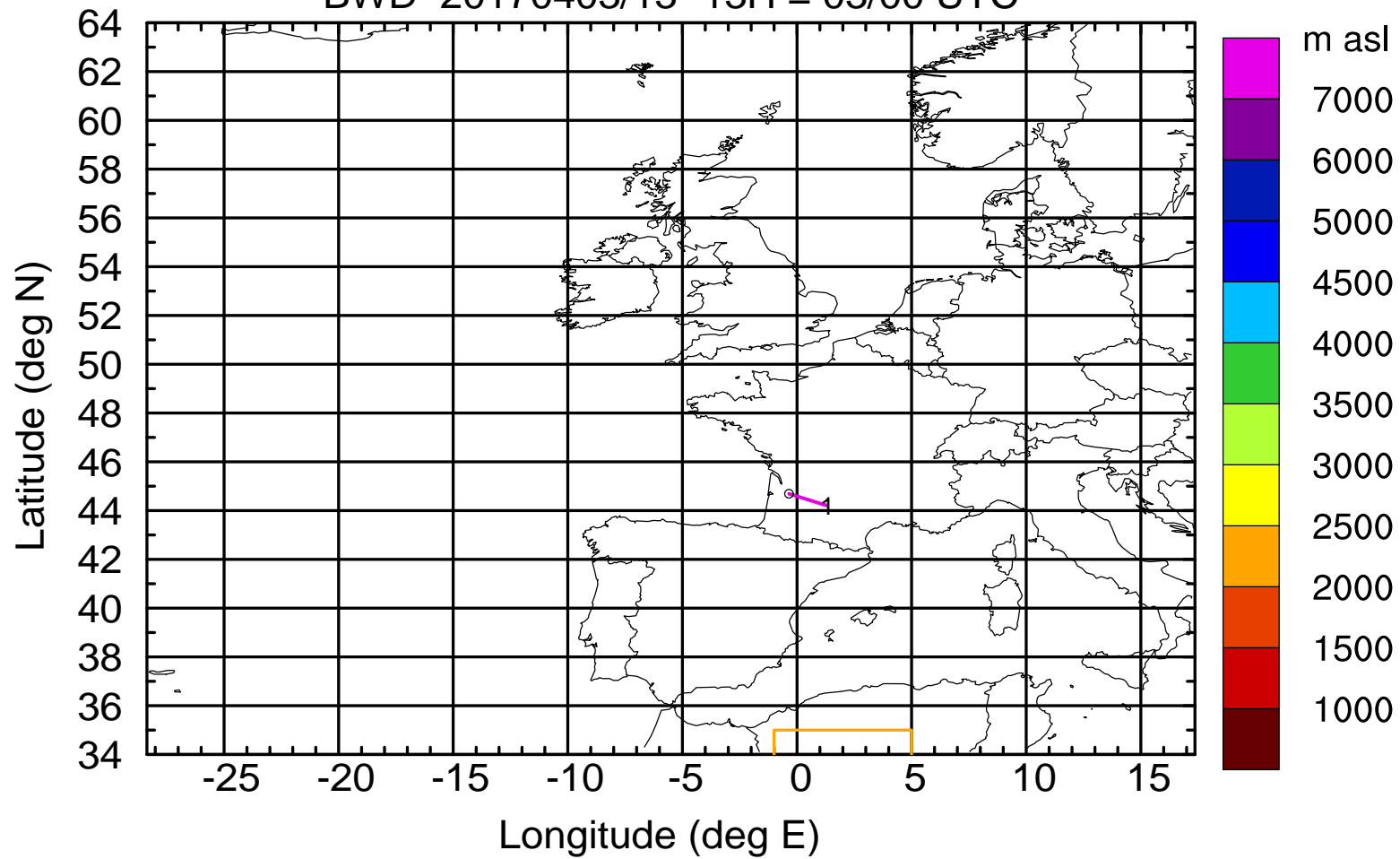
Level #2 of flight 170403b

BWD 20170403/13 -12H = 03/01 UTC



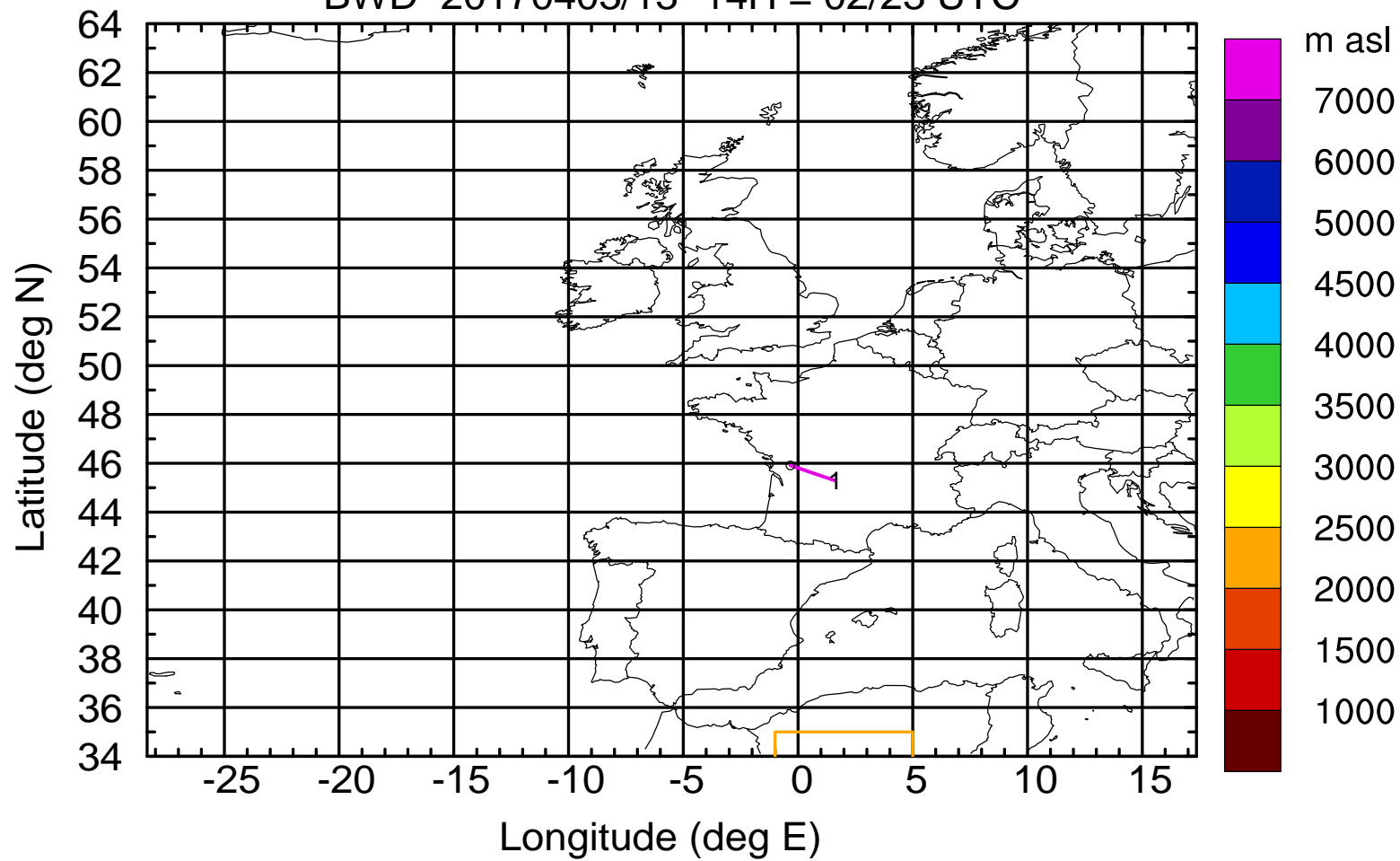
Level #2 of flight 170403b

BWD 20170403/13 -13H = 03/00 UTC



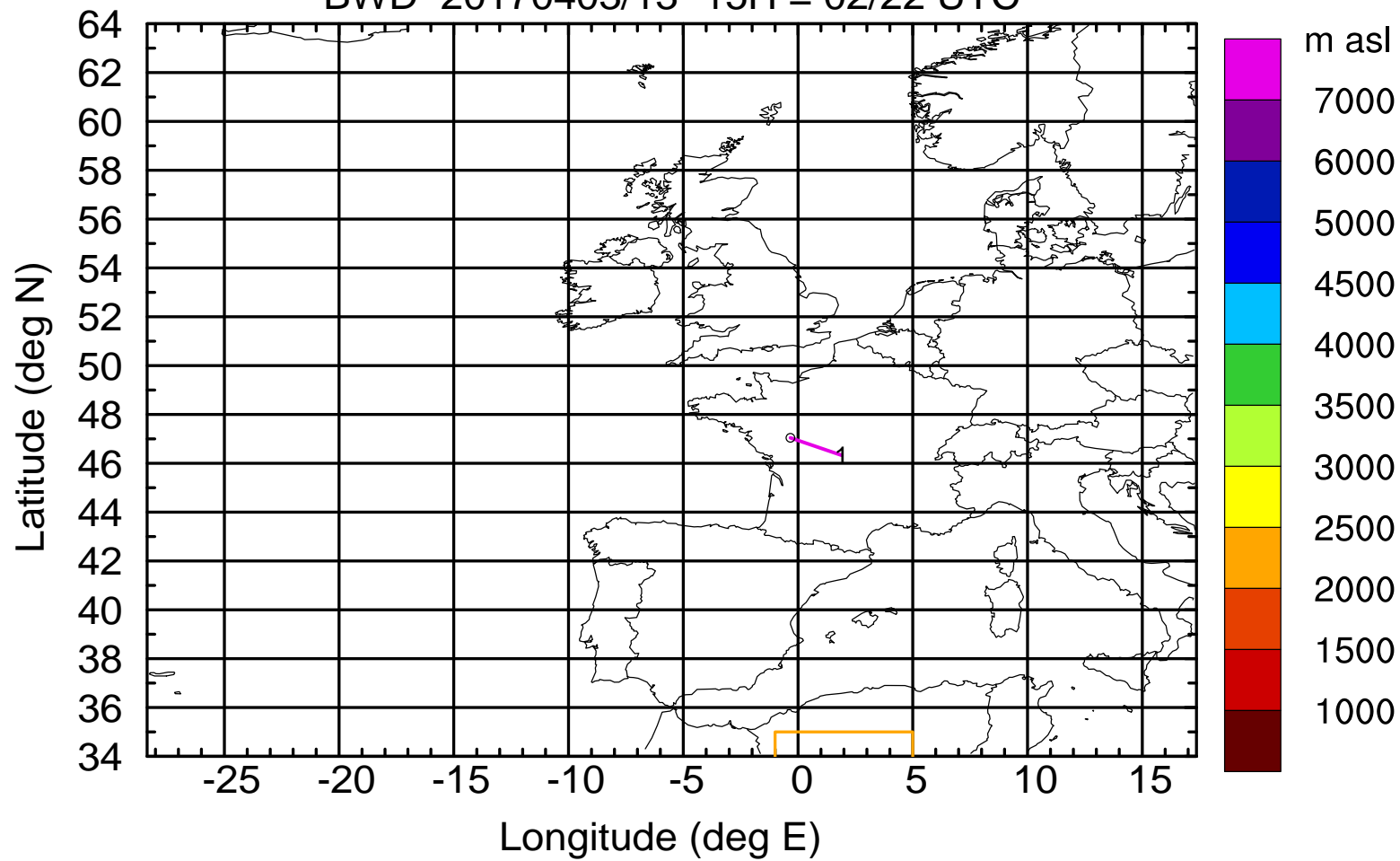
Level #2 of flight 170403b

BWD 20170403/13 -14H = 02/23 UTC



Level #2 of flight 170403b

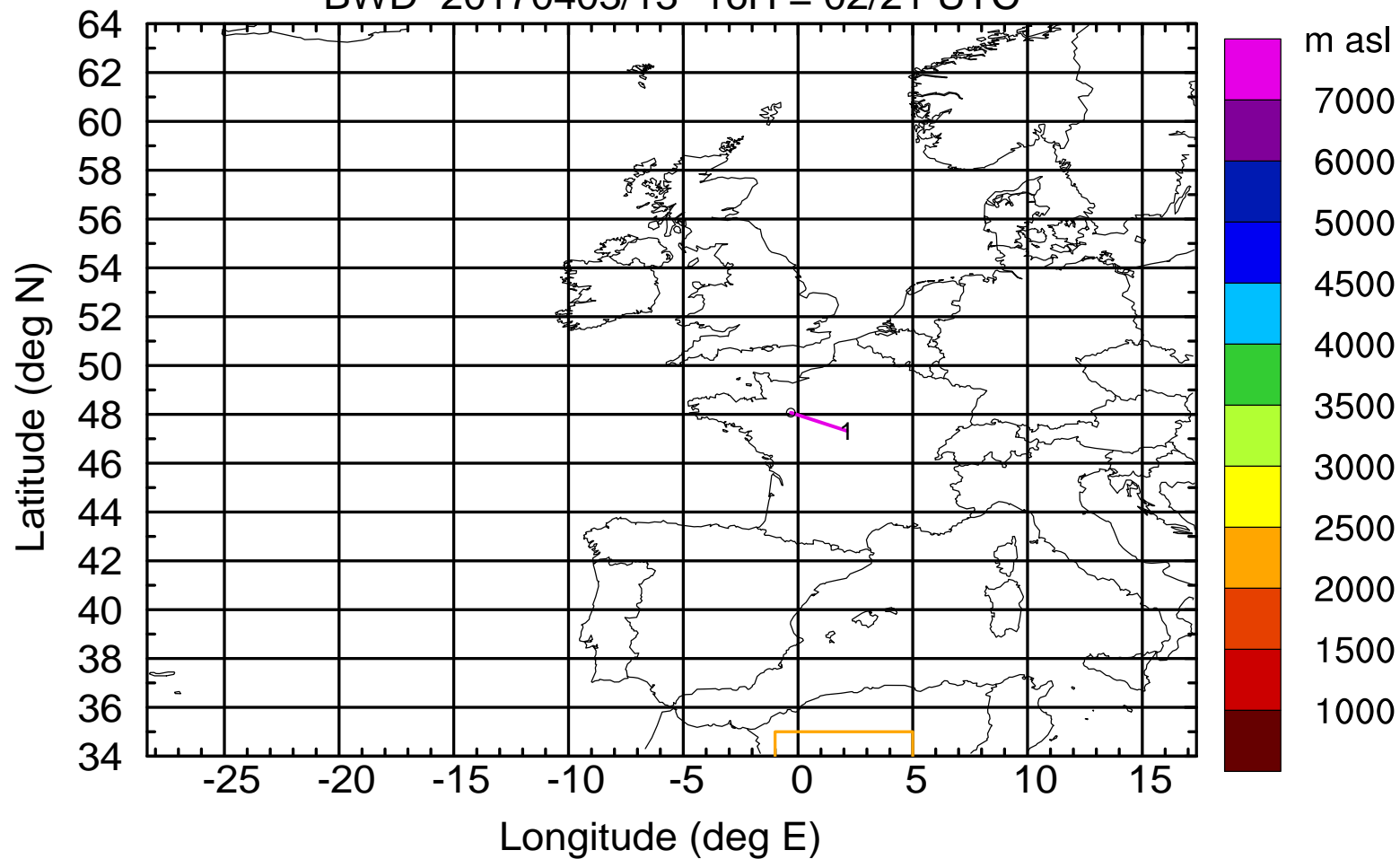
BWD 20170403/13 -15H = 02/22 UTC





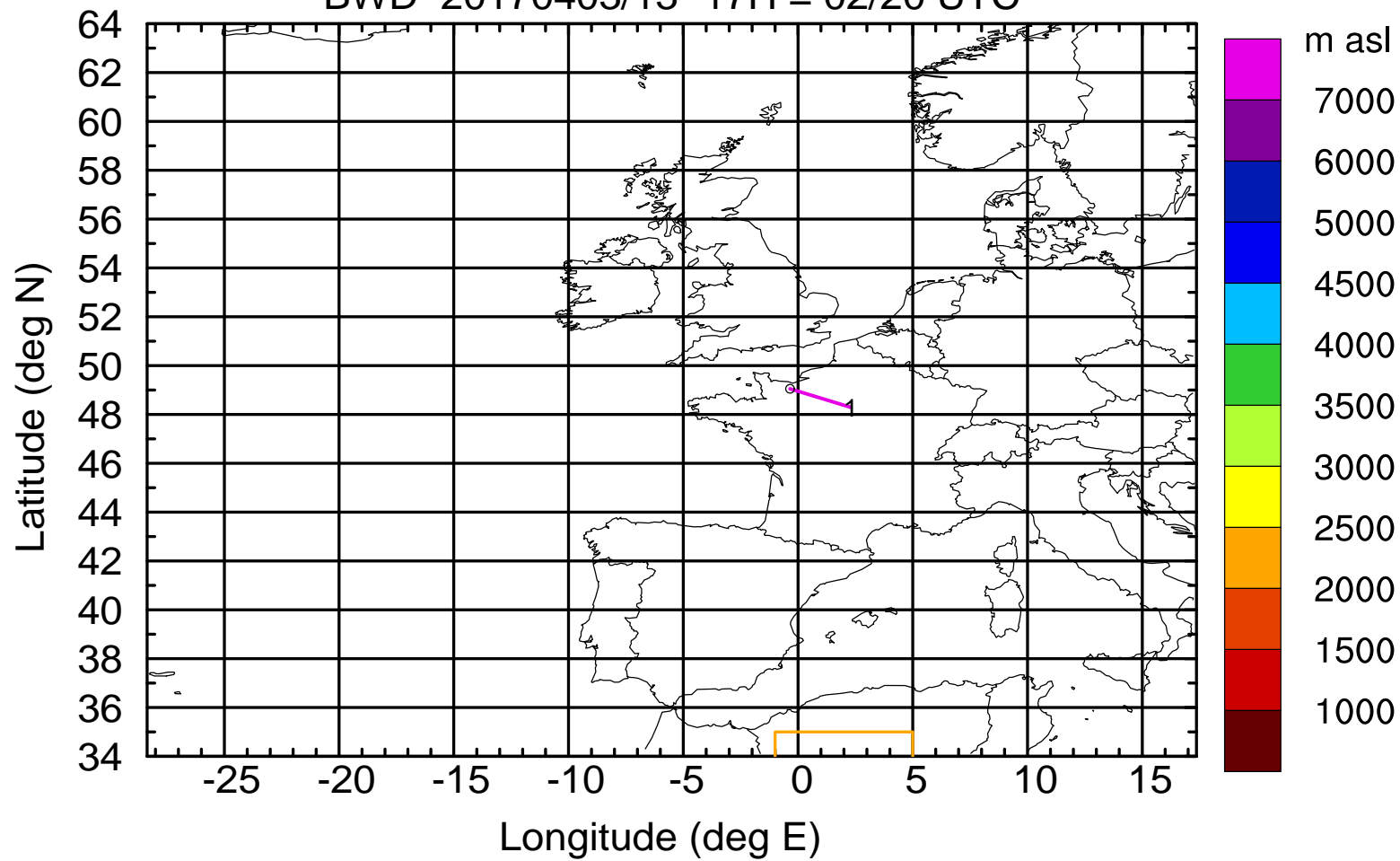
Level #2 of flight 170403b

BWD 20170403/13 -16H = 02/21 UTC



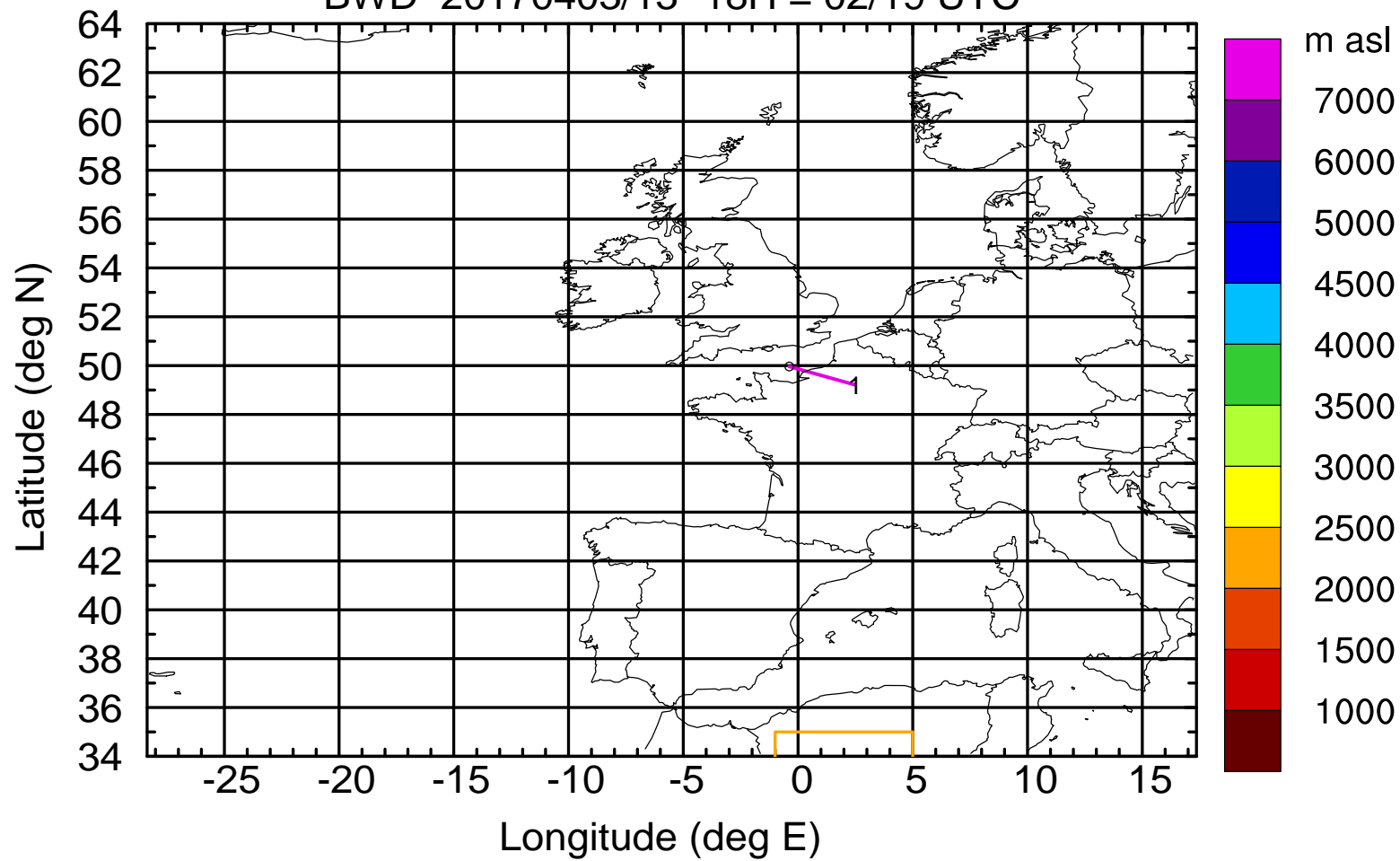
Level #2 of flight 170403b

BWD 20170403/13 -17H = 02/20 UTC



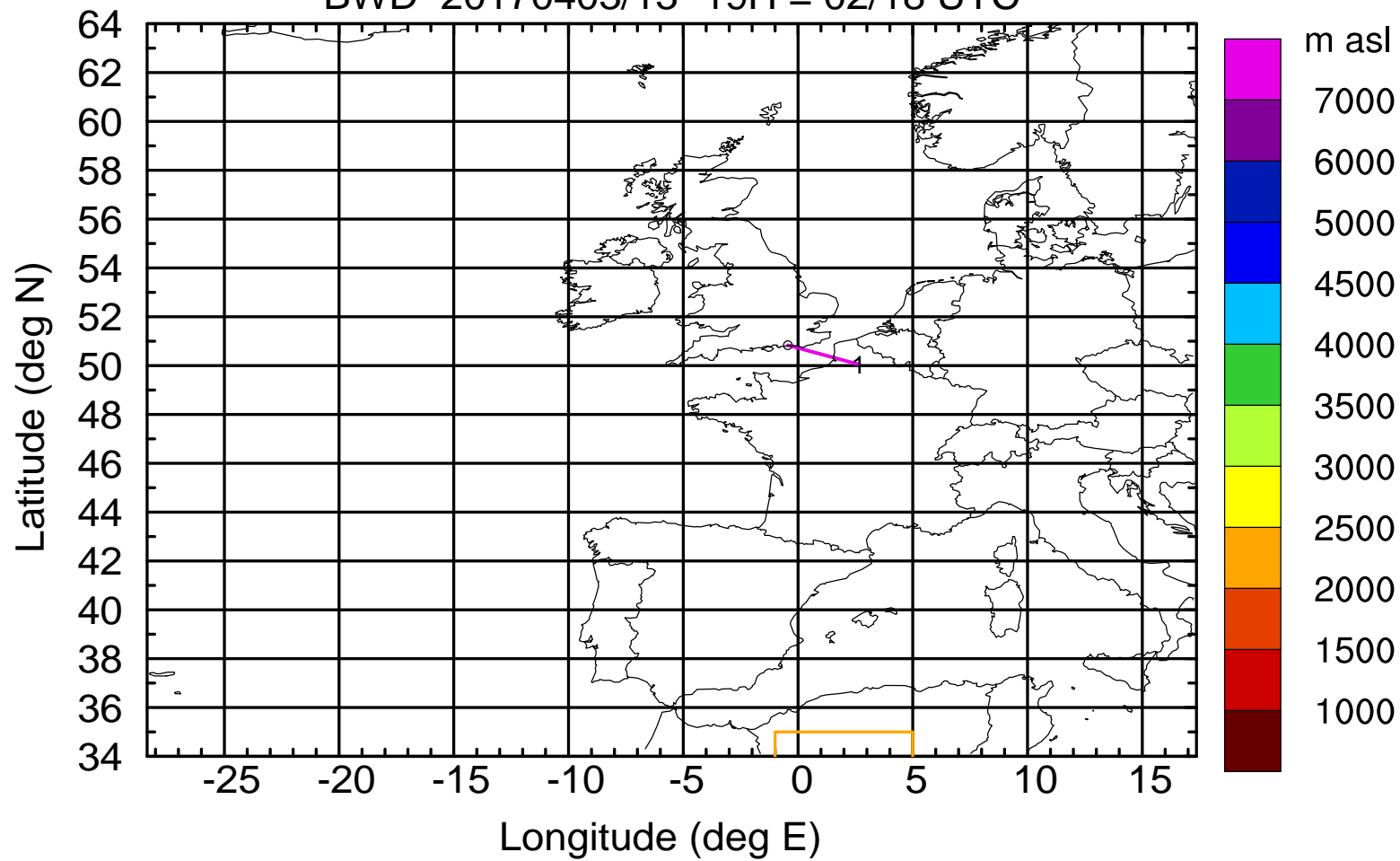
Level #2 of flight 170403b

BWD 20170403/13 -18H = 02/19 UTC



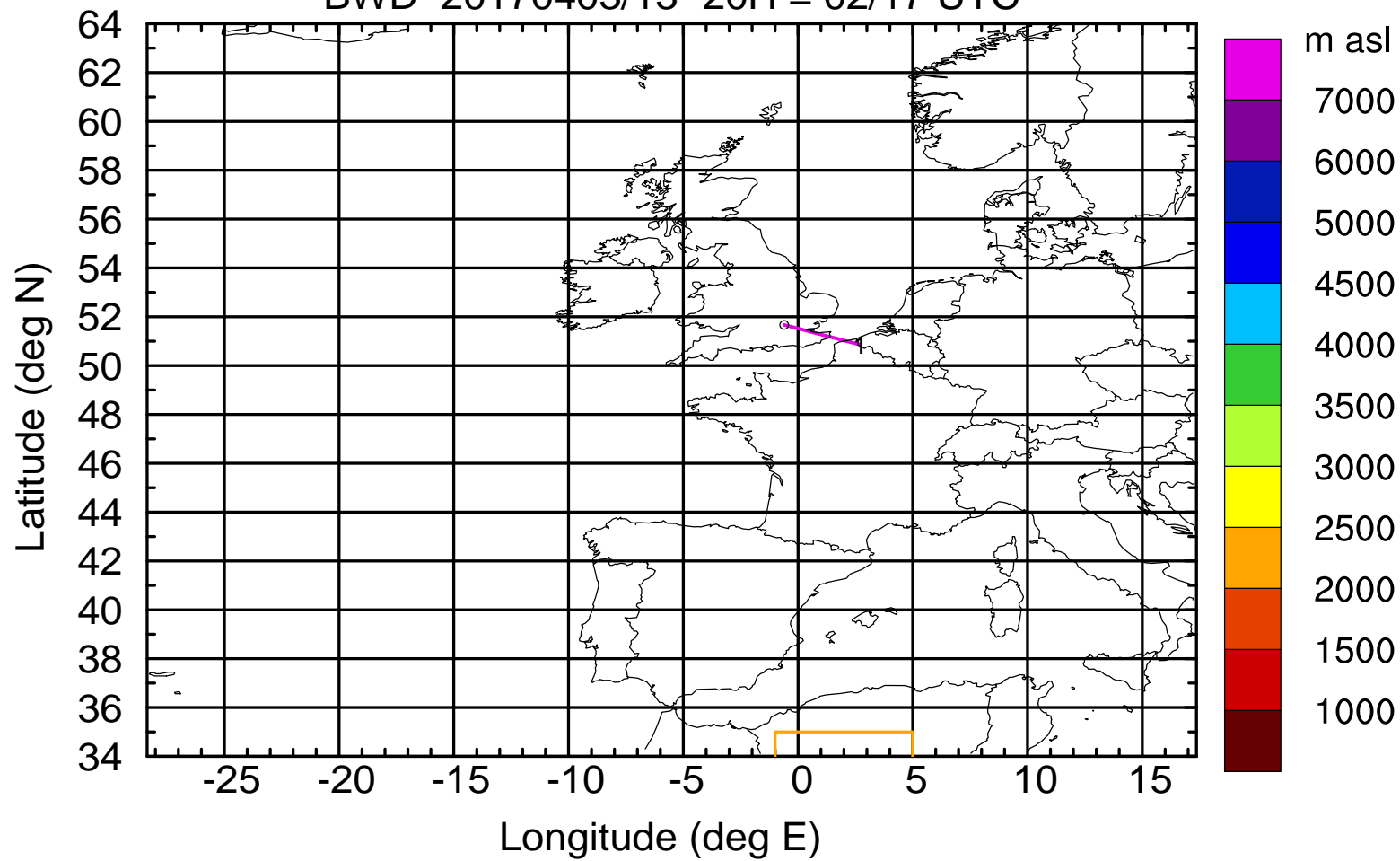
Level #2 of flight 170403b

BWD 20170403/13 -19H = 02/18 UTC



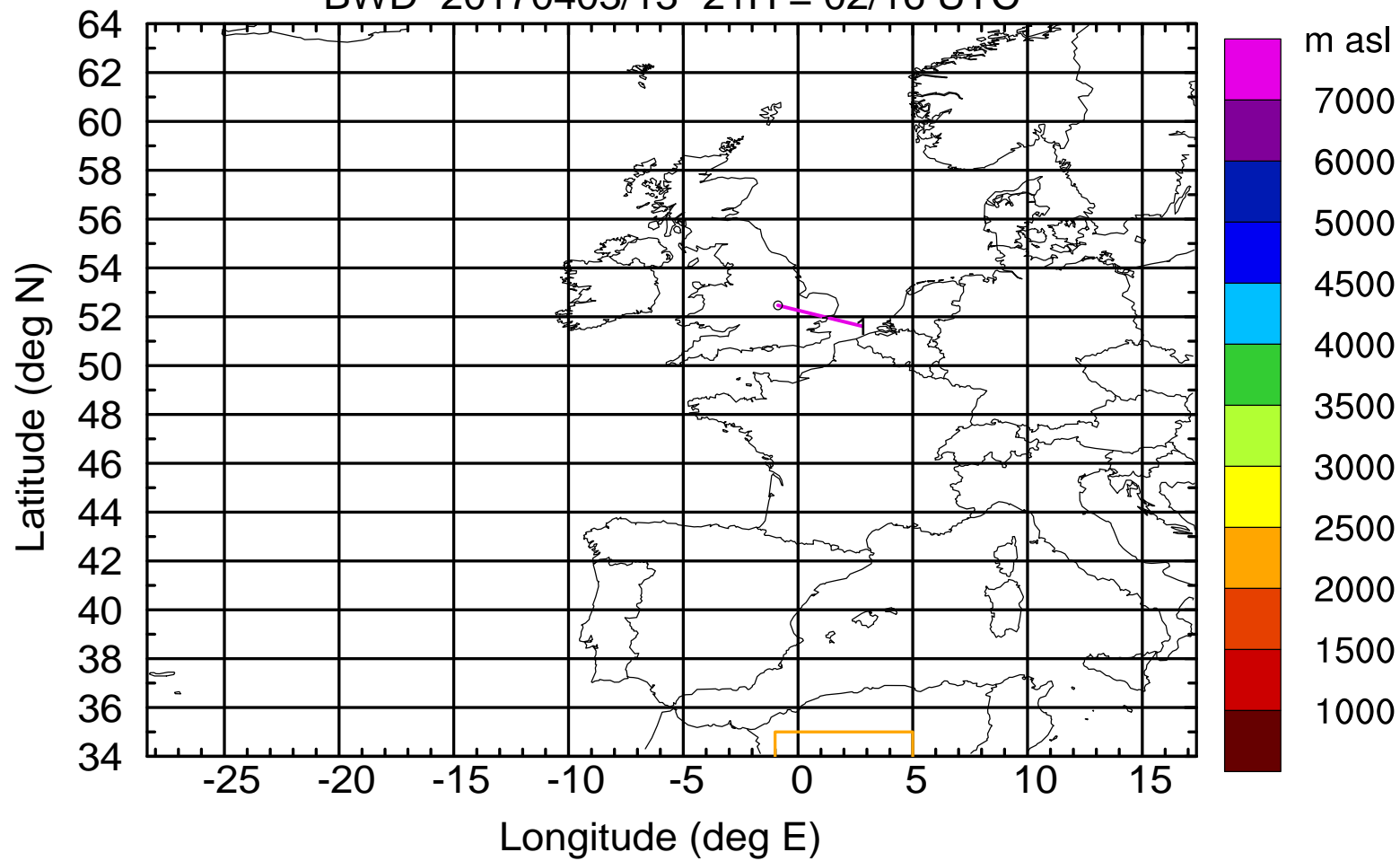
Level #2 of flight 170403b

BWD 20170403/13 -20H = 02/17 UTC



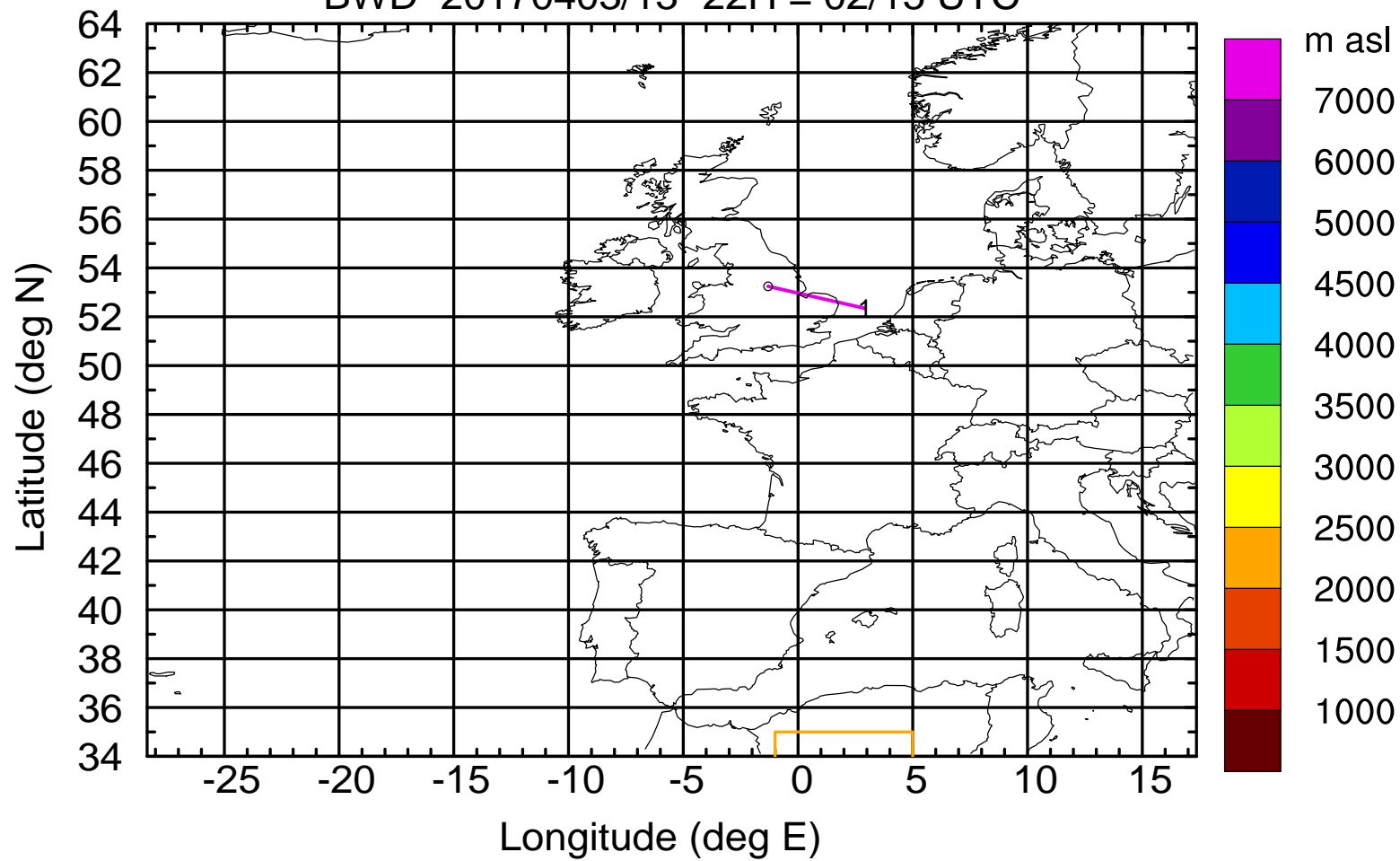
Level #2 of flight 170403b

BWD 20170403/13 -21H = 02/16 UTC



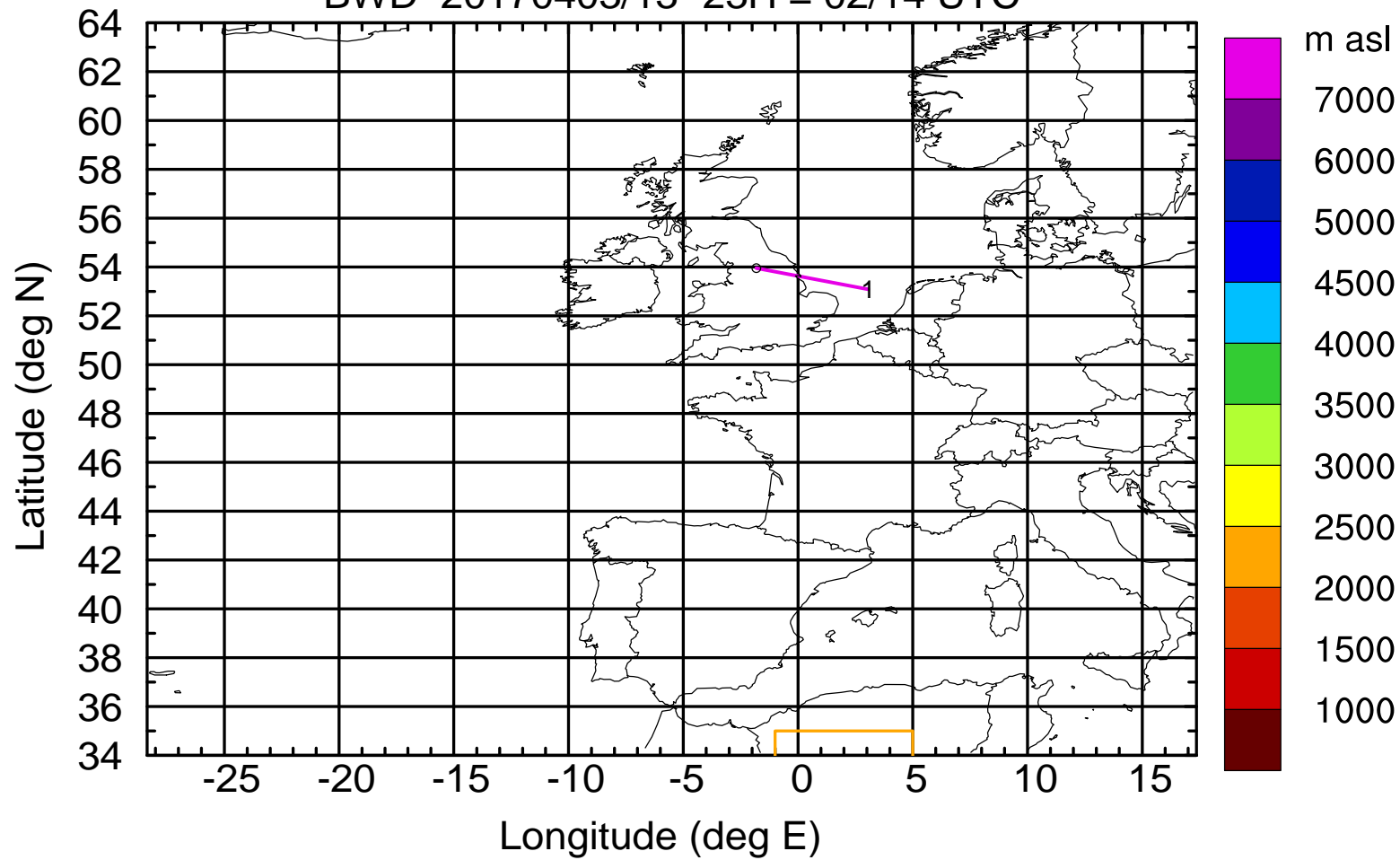
Level #2 of flight 170403b

BWD 20170403/13 -22H = 02/15 UTC



Level #2 of flight 170403b

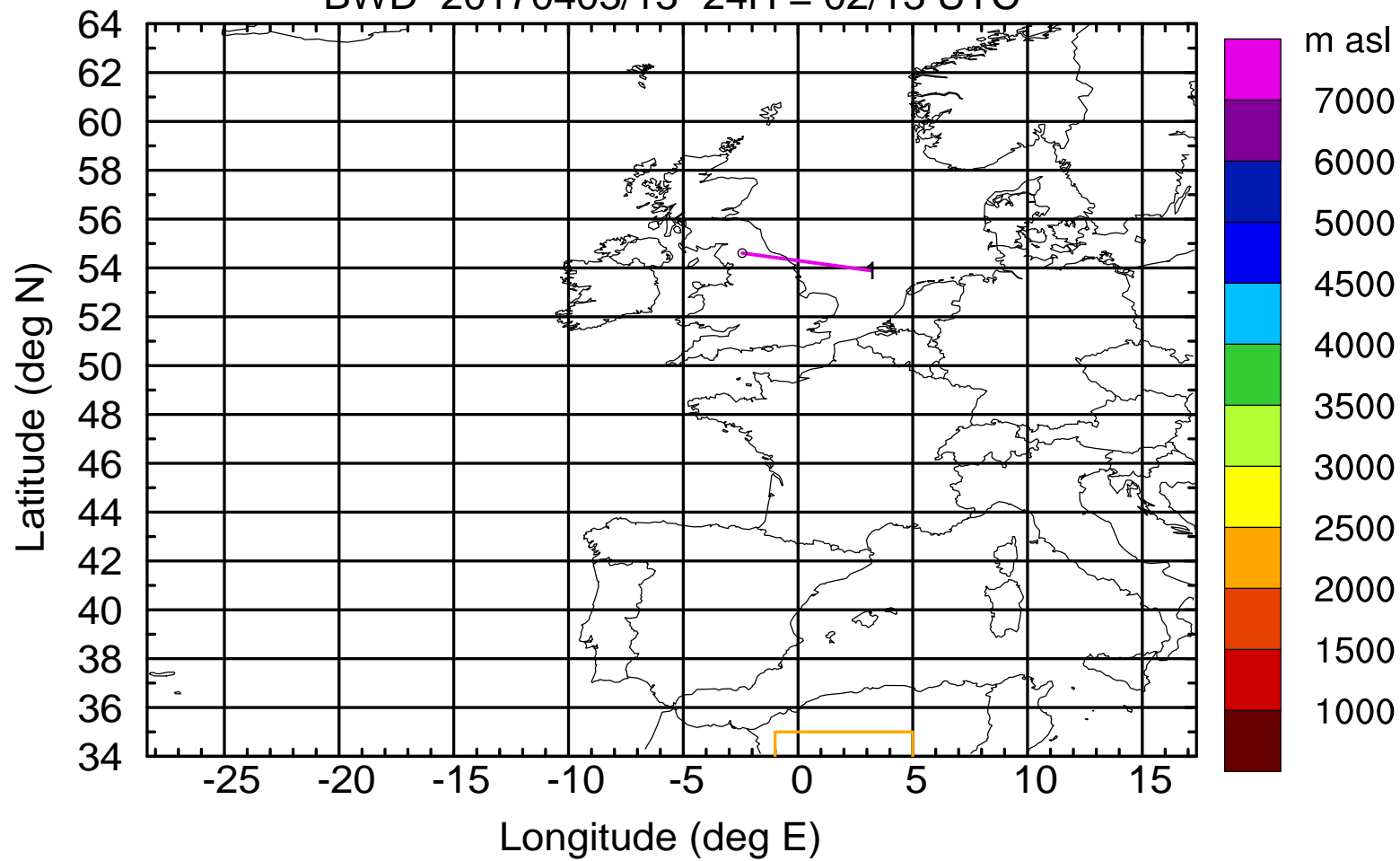
BWD 20170403/13 -23H = 02/14 UTC





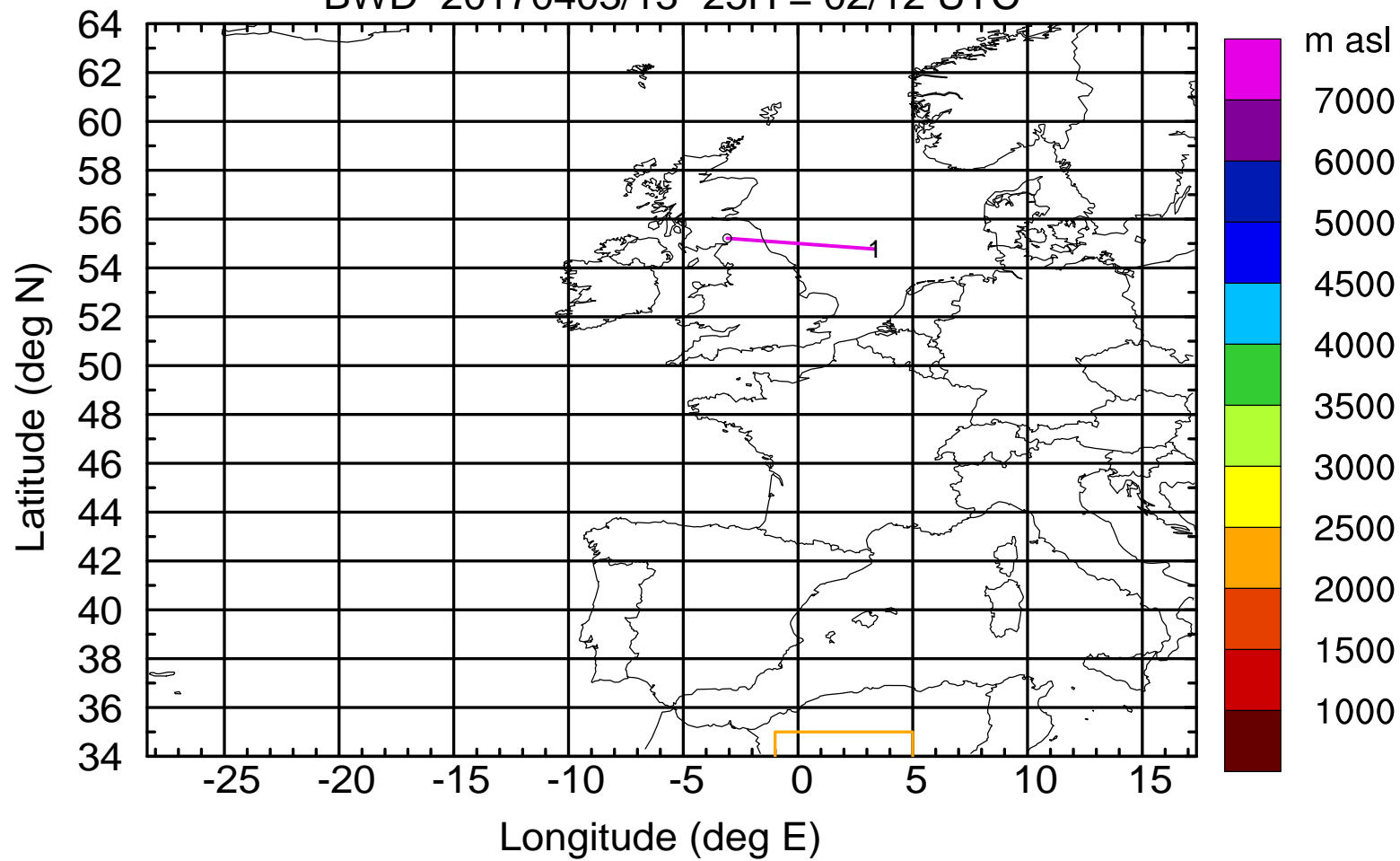
Level #2 of flight 170403b

BWD 20170403/13 -24H = 02/13 UTC



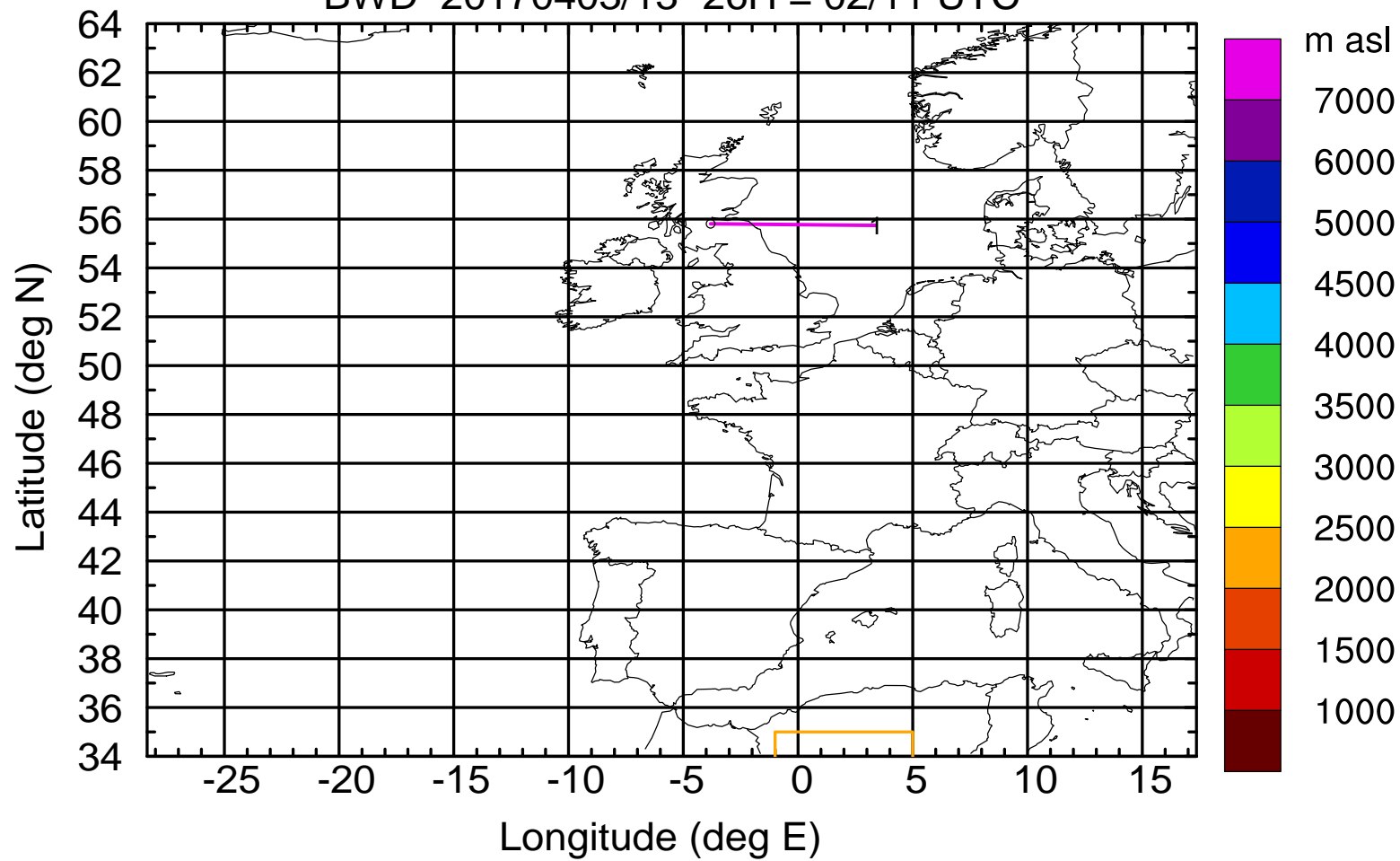
Level #2 of flight 170403b

BWD 20170403/13 -25H = 02/12 UTC



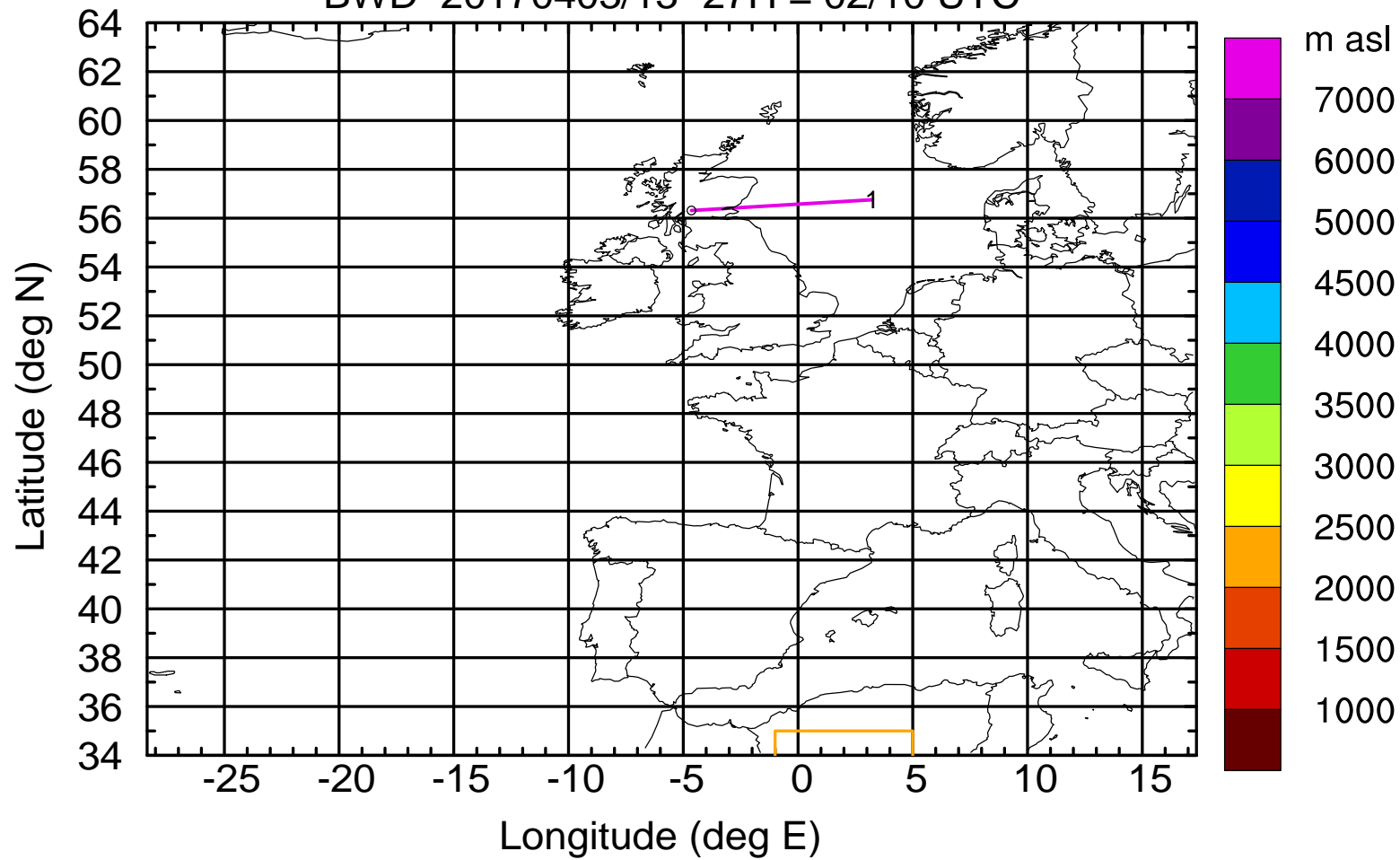
Level #2 of flight 170403b

BWD 20170403/13 -26H = 02/11 UTC



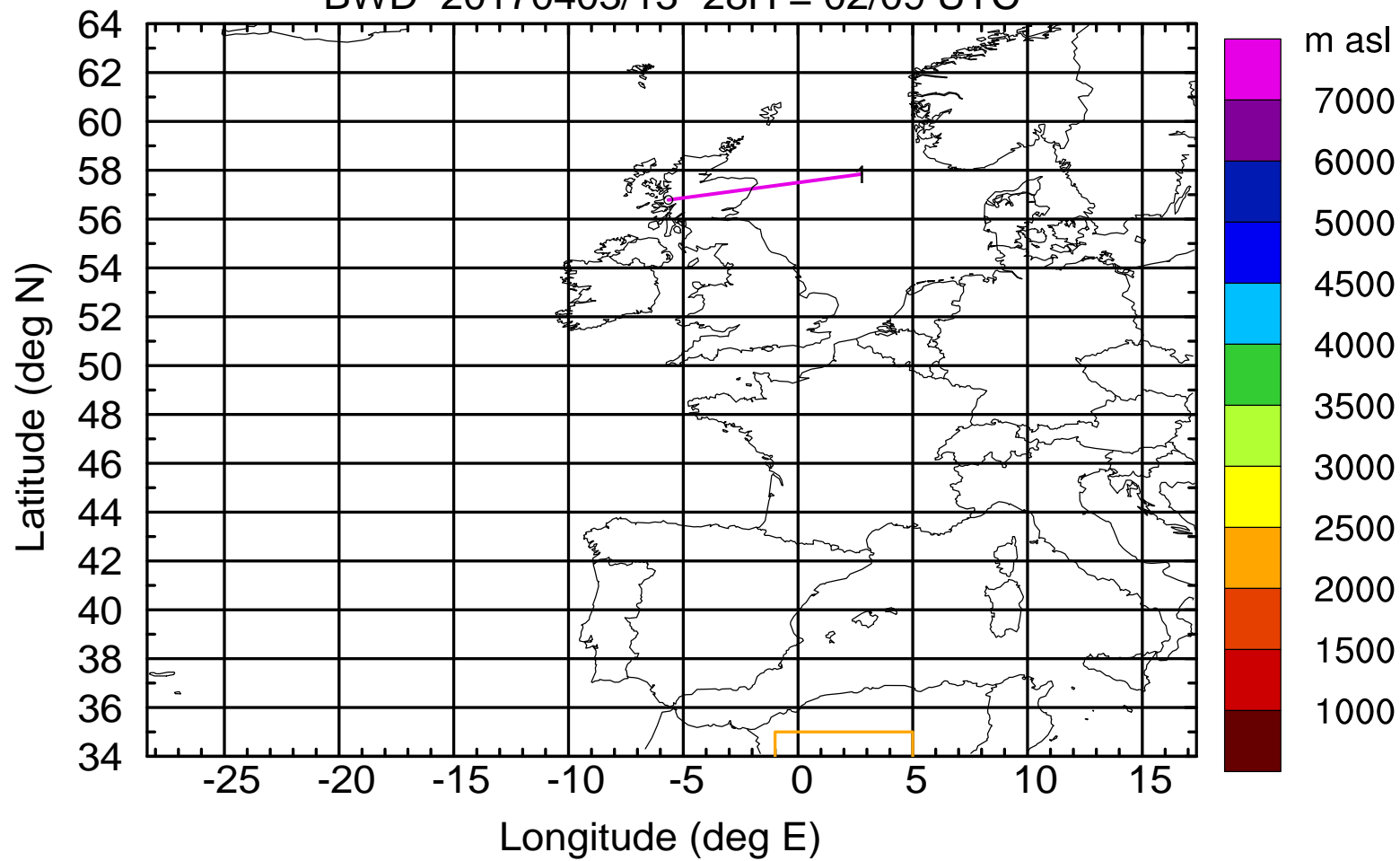
Level #2 of flight 170403b

BWD 20170403/13 -27H = 02/10 UTC



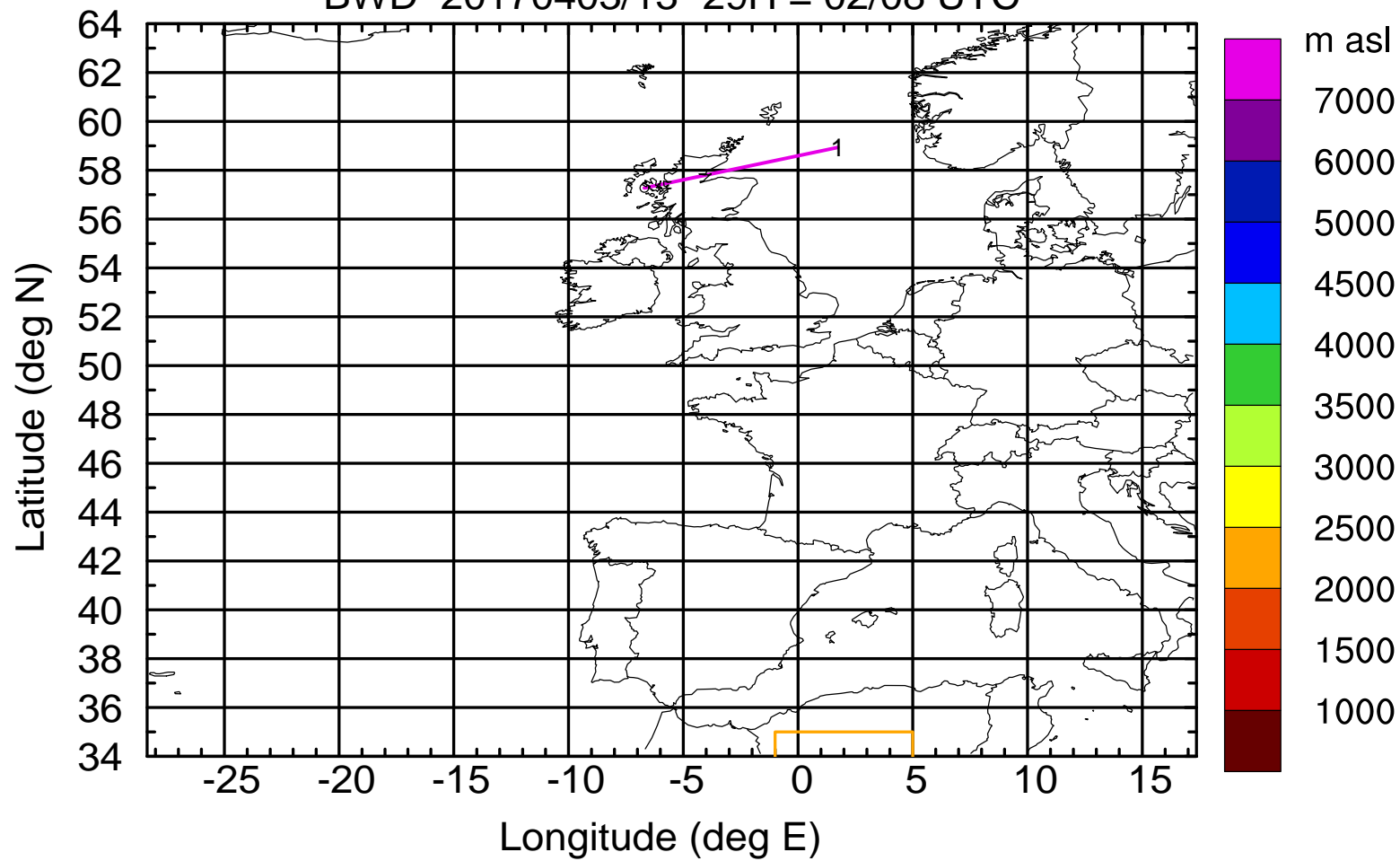
Level #2 of flight 170403b

BWD 20170403/13 -28H = 02/09 UTC



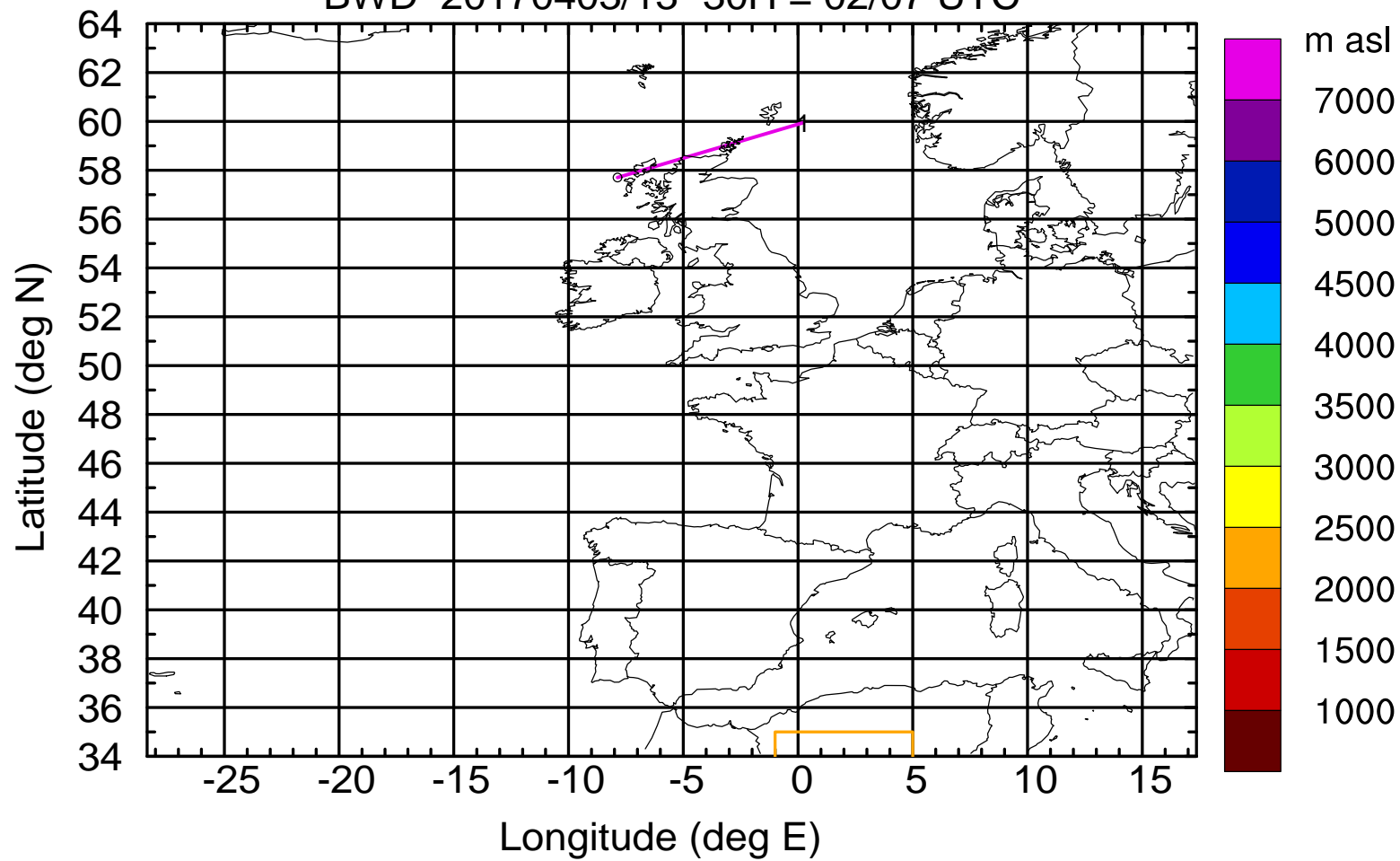
Level #2 of flight 170403b

BWD 20170403/13 -29H = 02/08 UTC



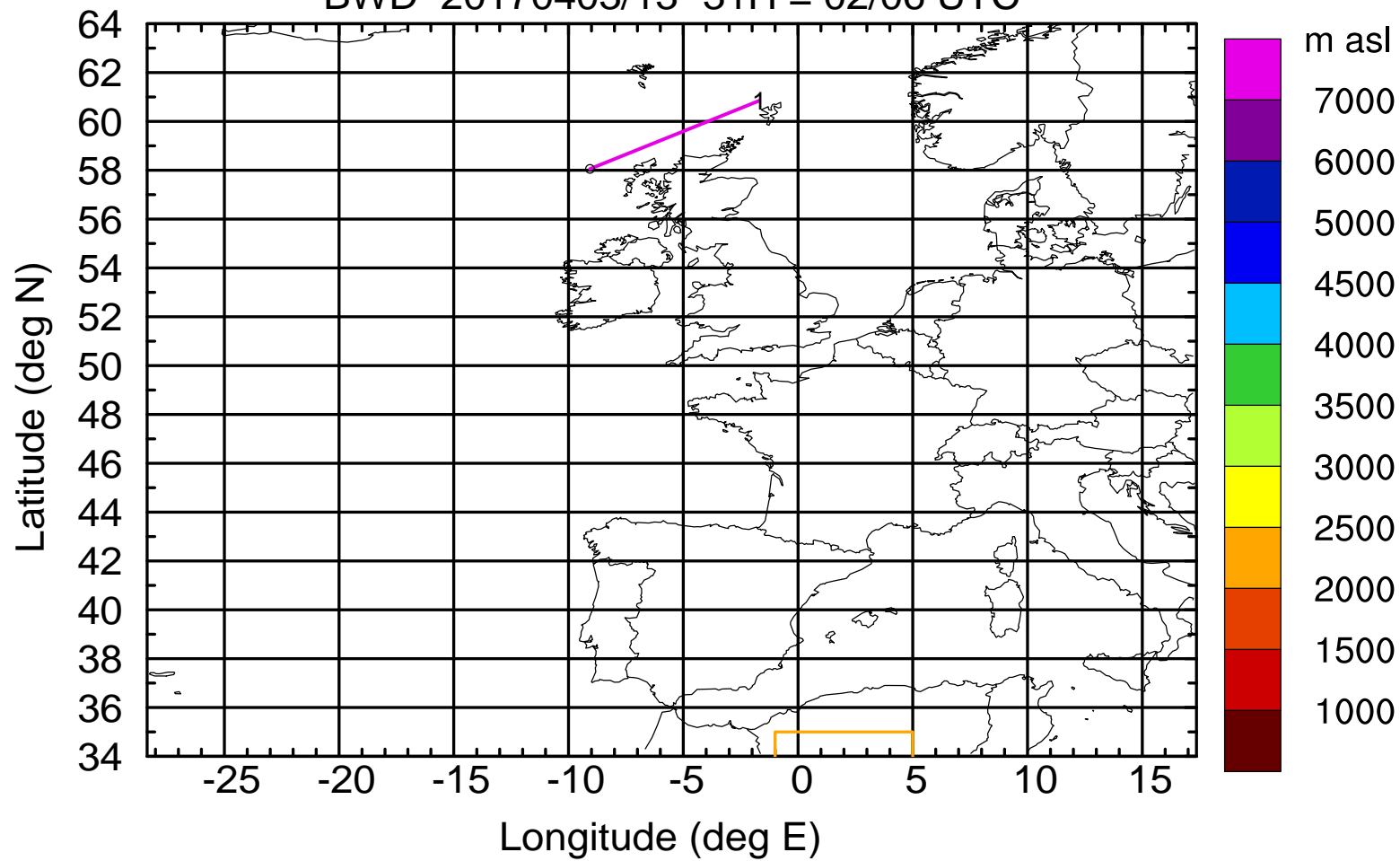
Level #2 of flight 170403b

BWD 20170403/13 -30H = 02/07 UTC



Level #2 of flight 170403b

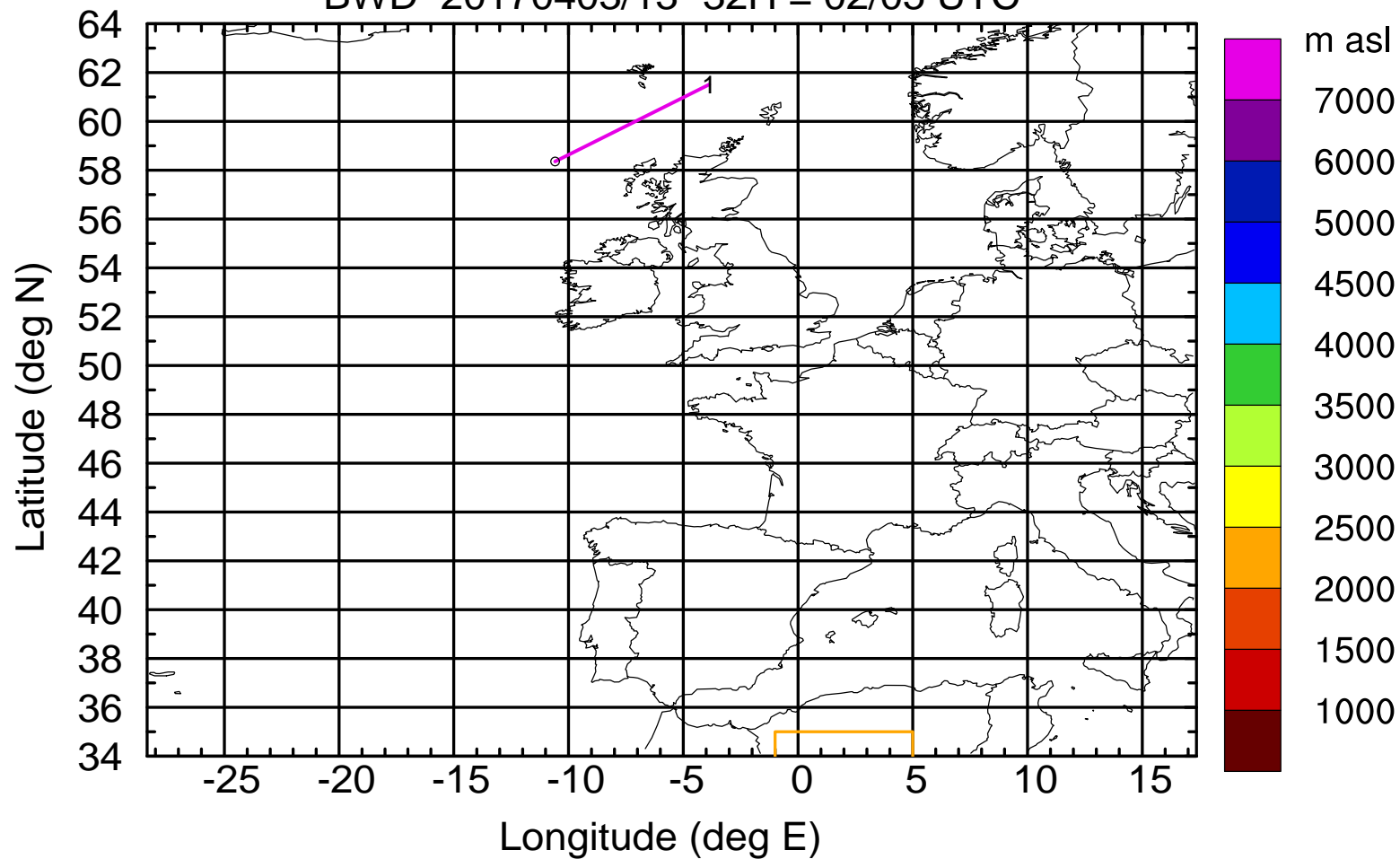
BWD 20170403/13 -31H = 02/06 UTC





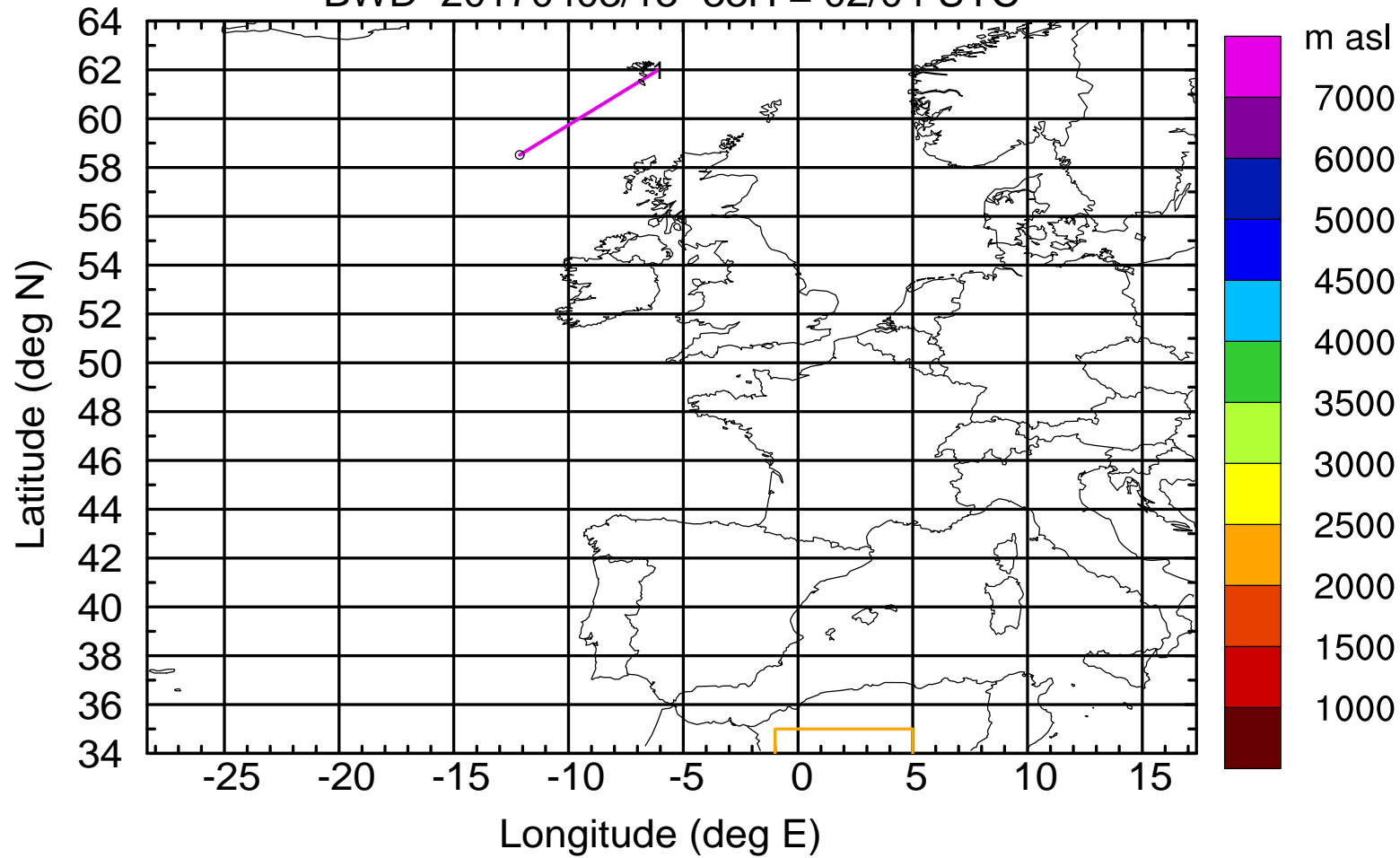
Level #2 of flight 170403b

BWD 20170403/13 -32H = 02/05 UTC



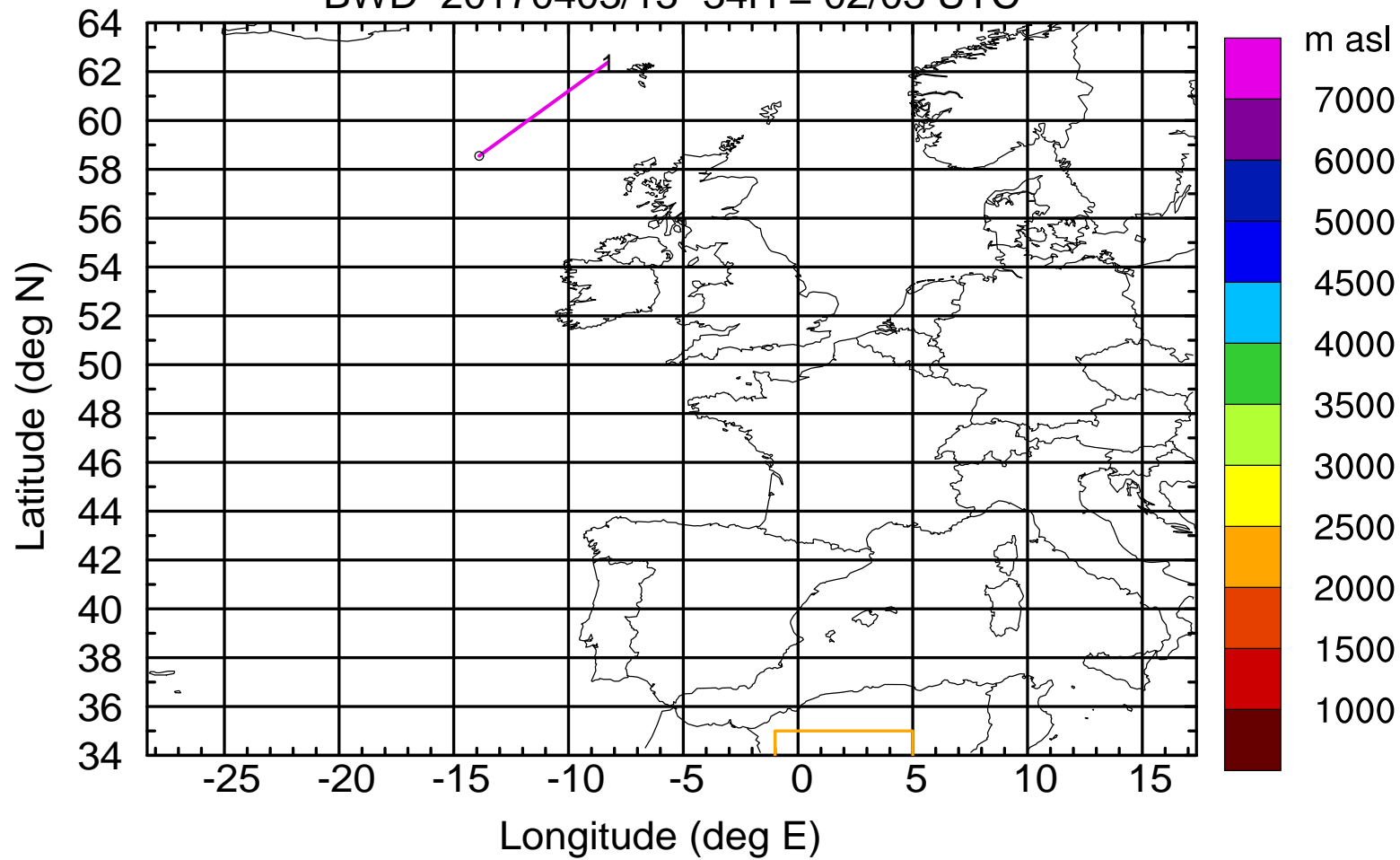
Level #2 of flight 170403b

BWD 20170403/13 -33H = 02/04 UTC



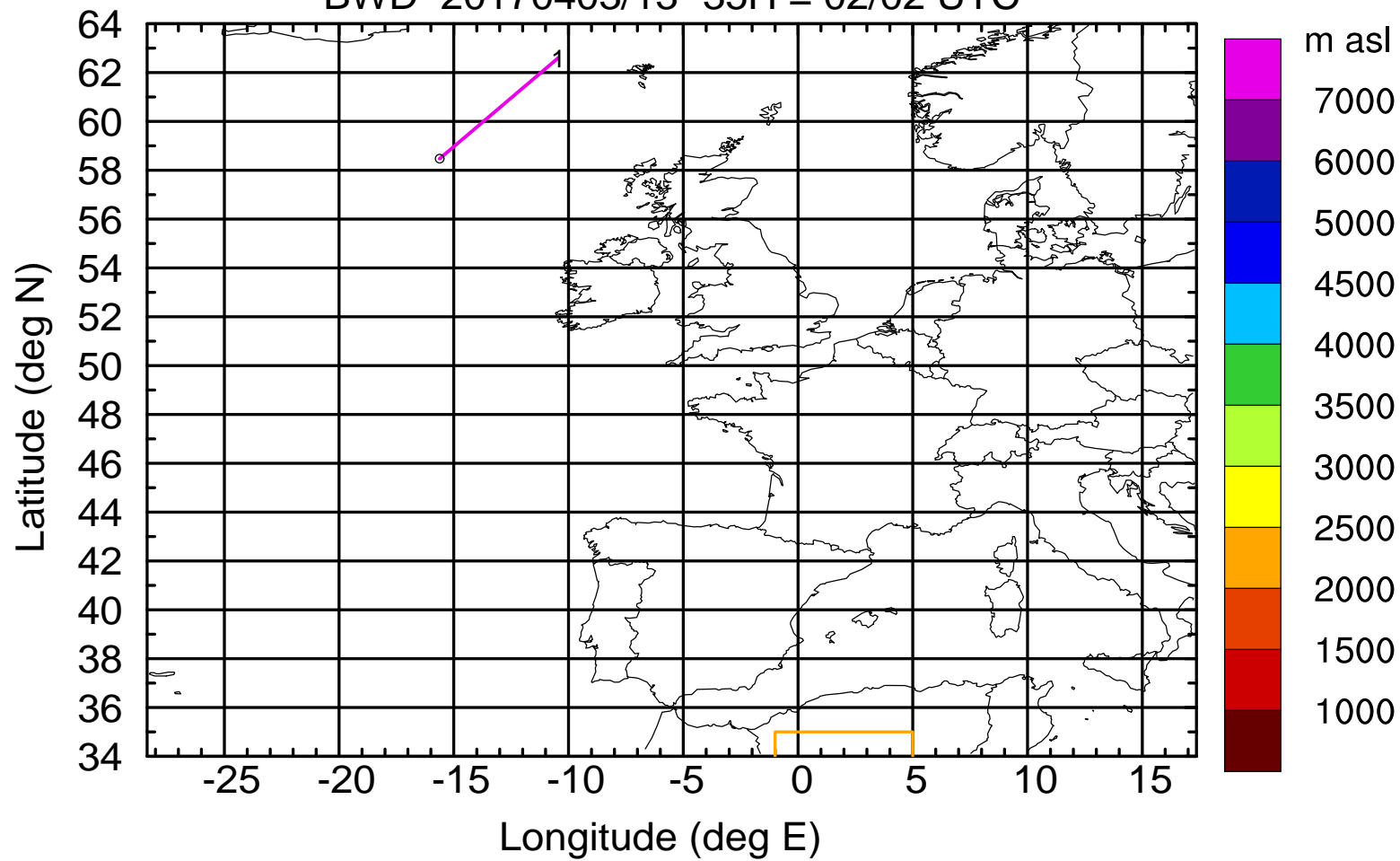
Level #2 of flight 170403b

BWD 20170403/13 -34H = 02/03 UTC



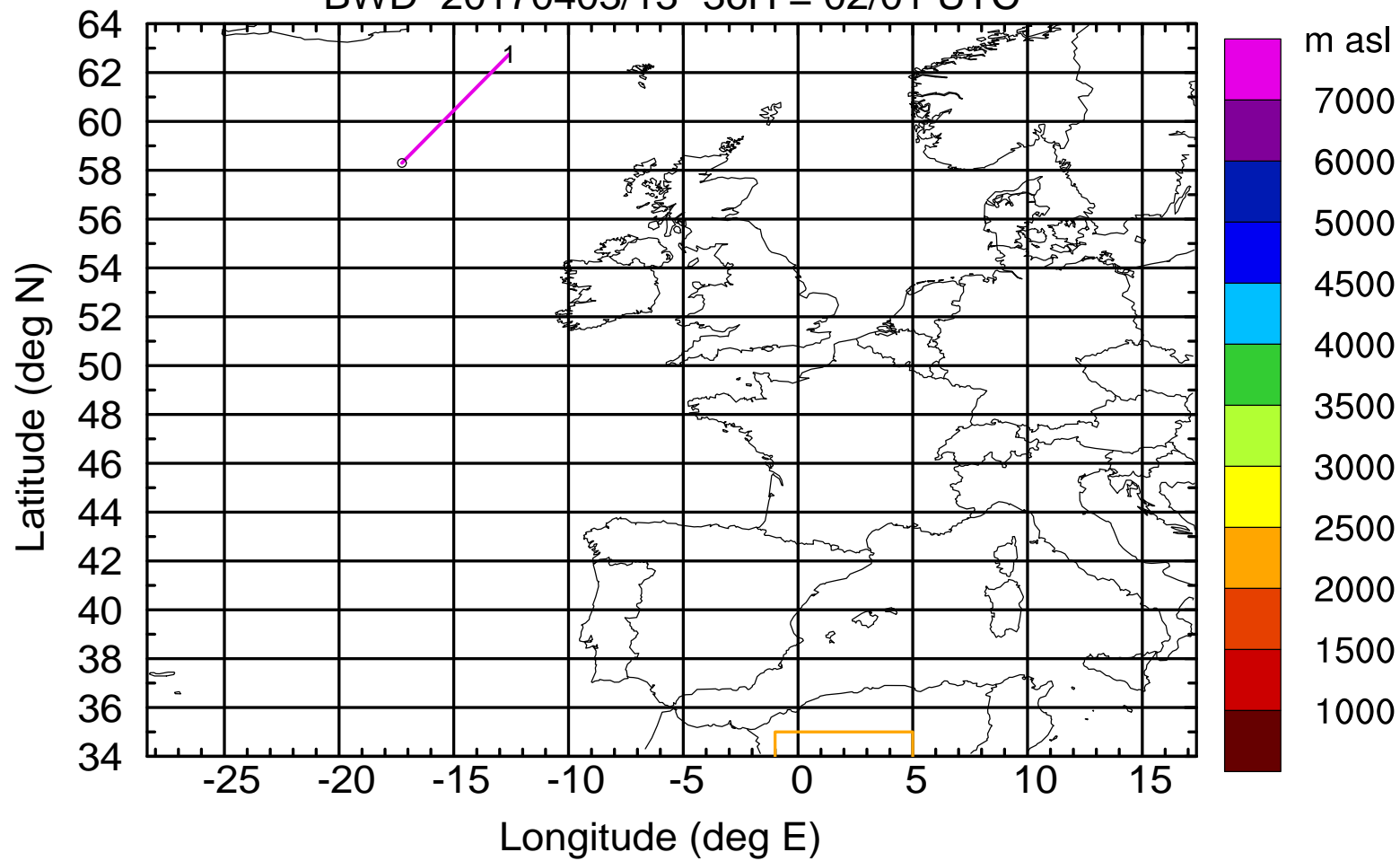
Level #2 of flight 170403b

BWD 20170403/13 -35H = 02/02 UTC



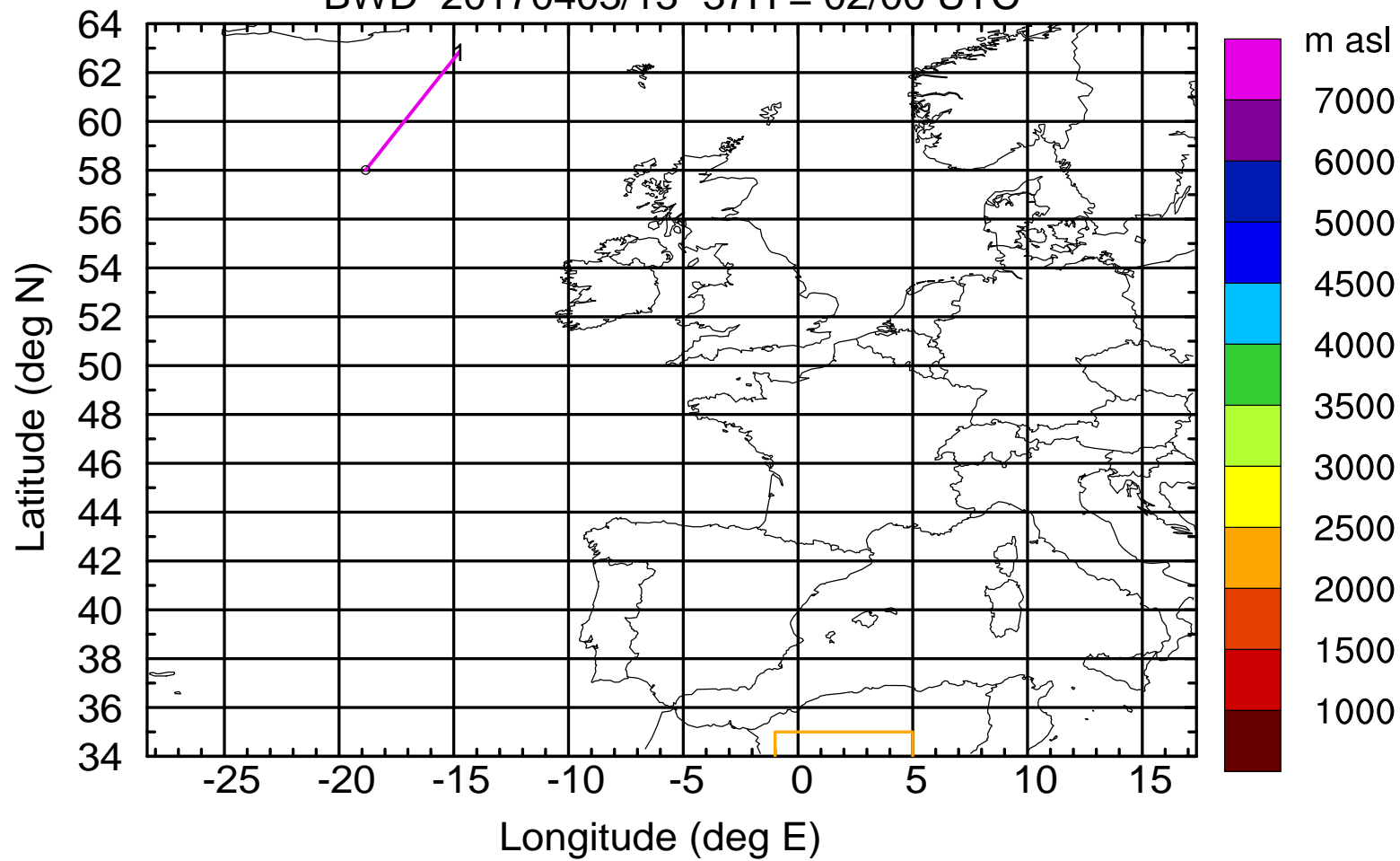
Level #2 of flight 170403b

BWD 20170403/13 -36H = 02/01 UTC



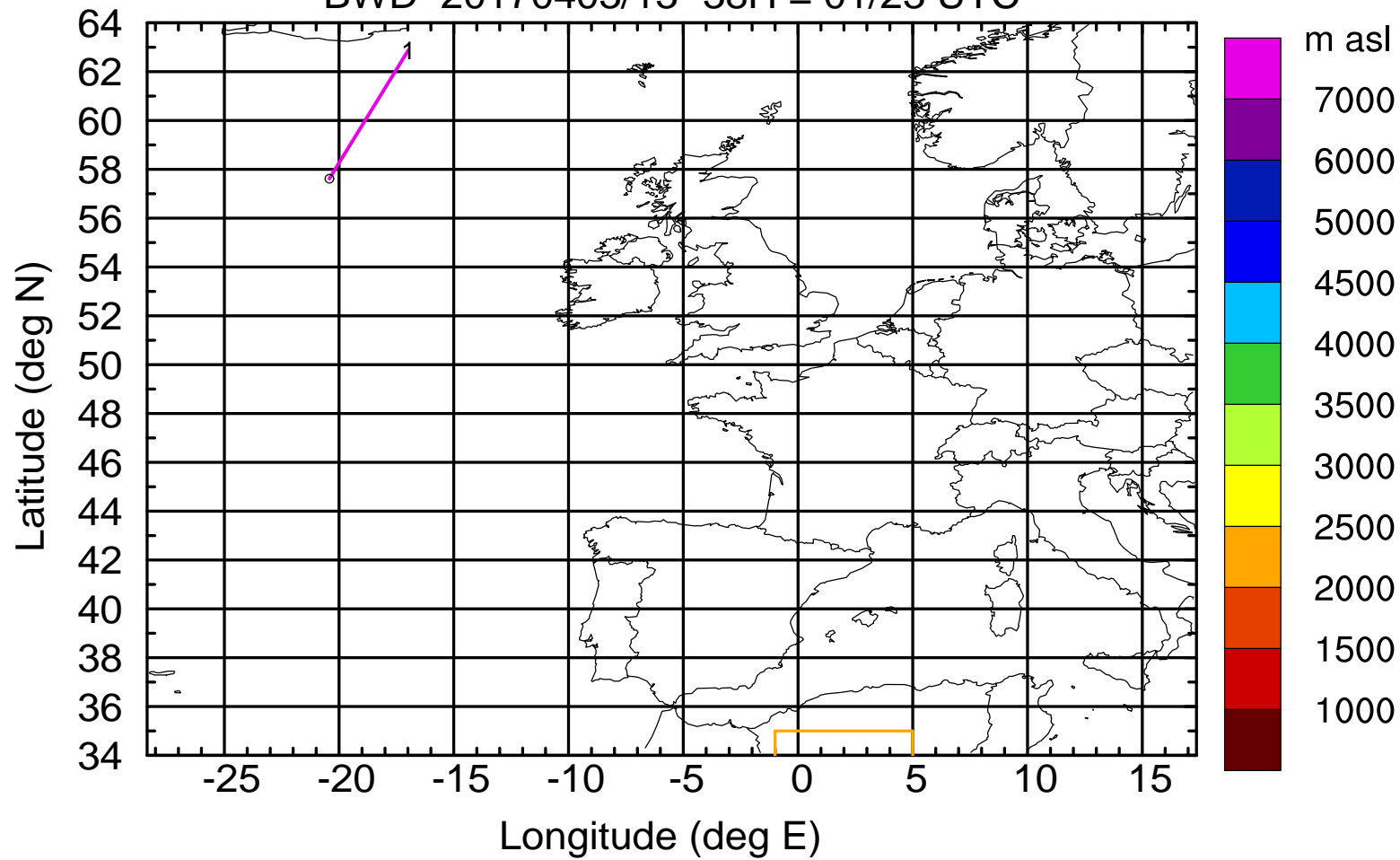
Level #2 of flight 170403b

BWD 20170403/13 -37H = 02/00 UTC



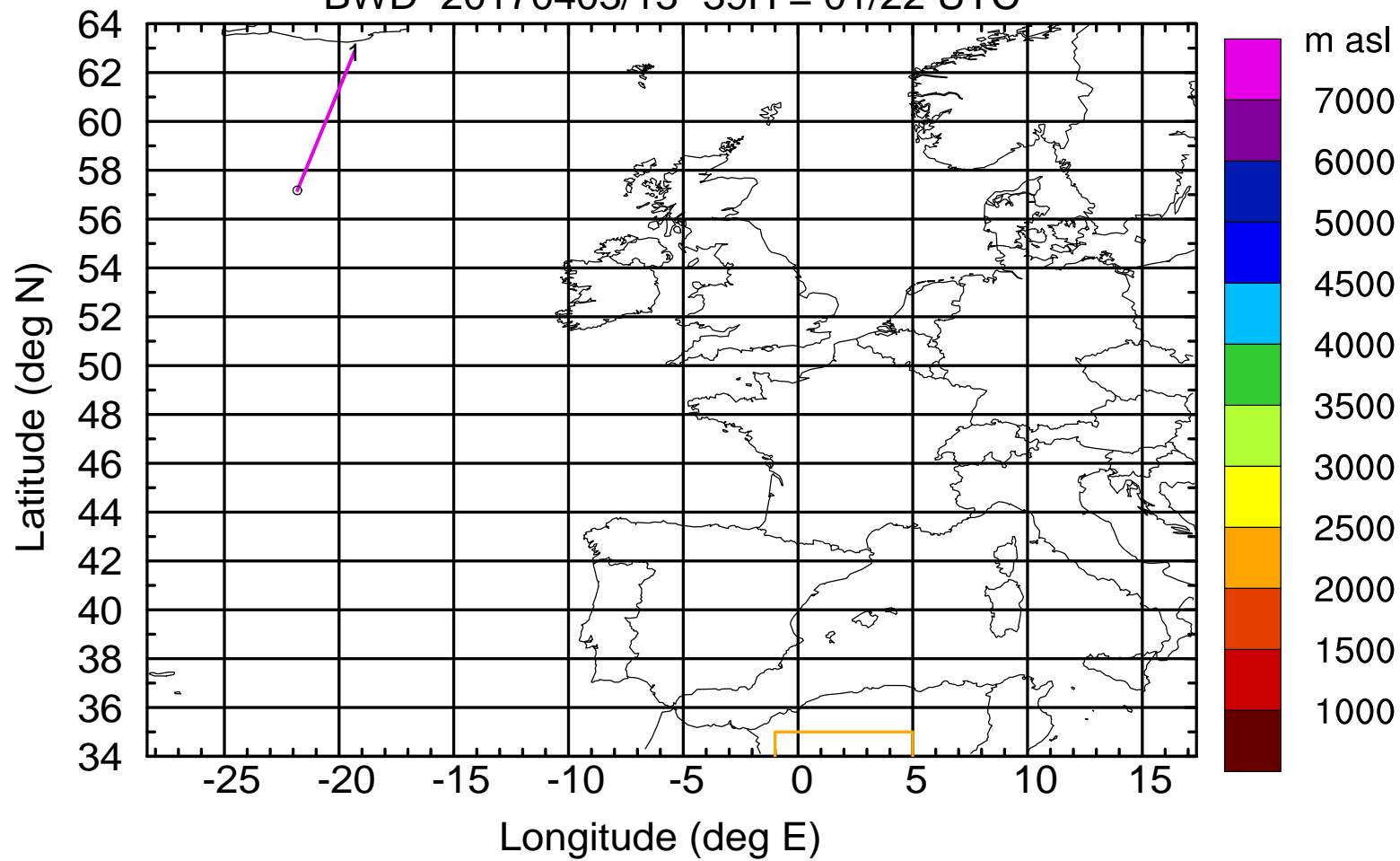
Level #2 of flight 170403b

BWD 20170403/13 -38H = 01/23 UTC



Level #2 of flight 170403b

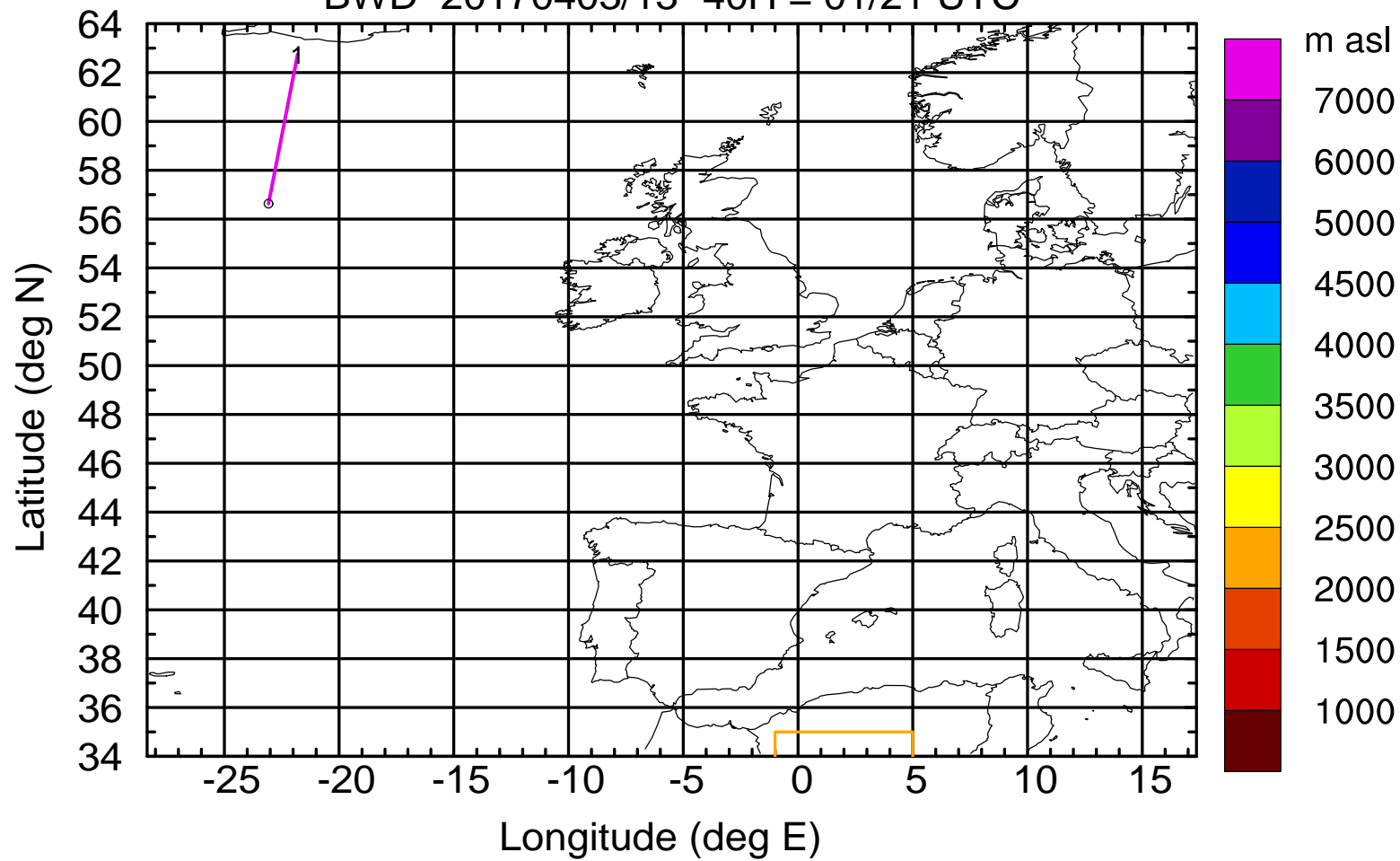
BWD 20170403/13 -39H = 01/22 UTC





Level #2 of flight 170403b

BWD 20170403/13 -40H = 01/21 UTC



Level #2 of flight 170403b

BWD 20170403/13 -41H = 01/20 UTC

