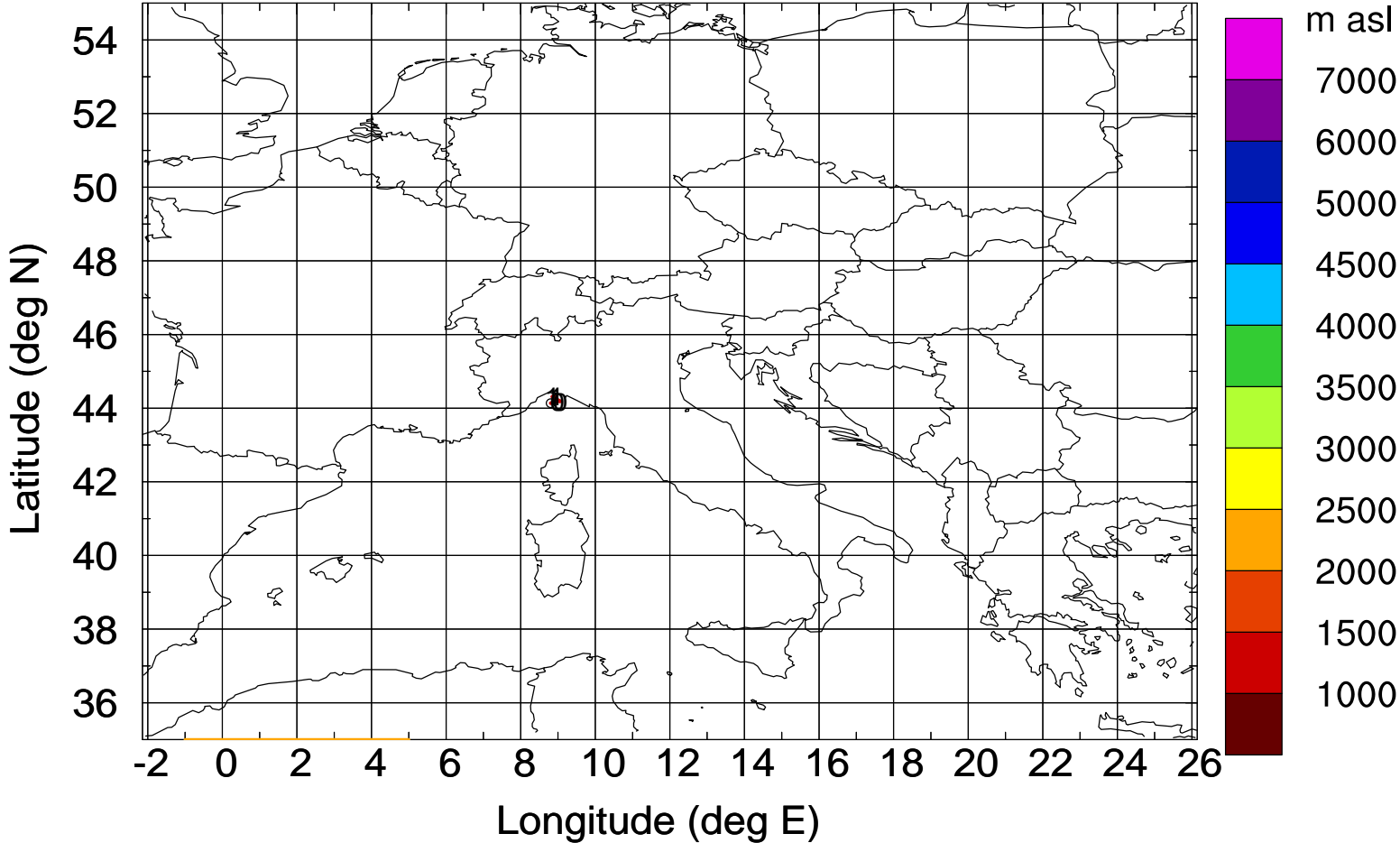


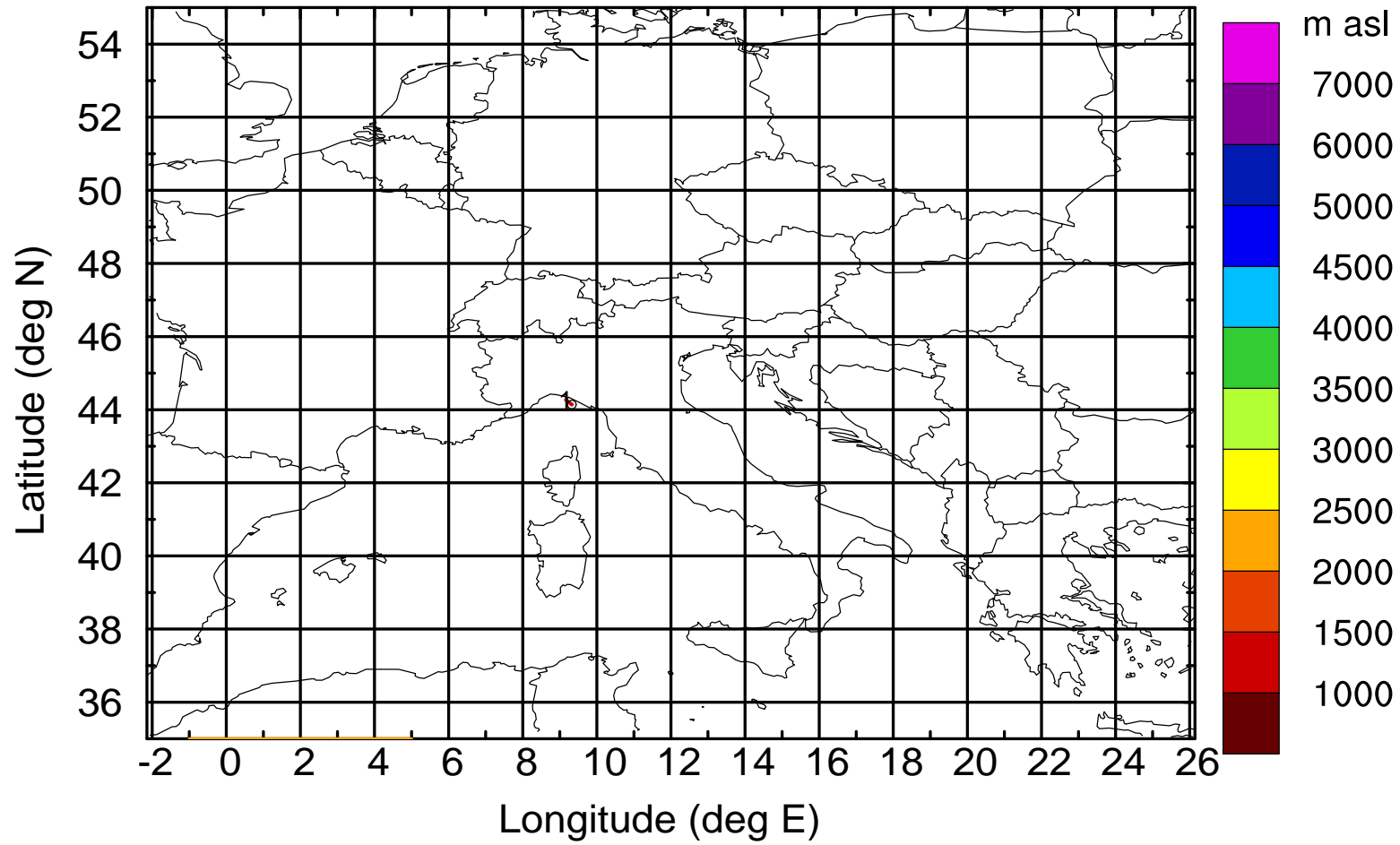
Level #15 of flight 170403a

Flight trajectory



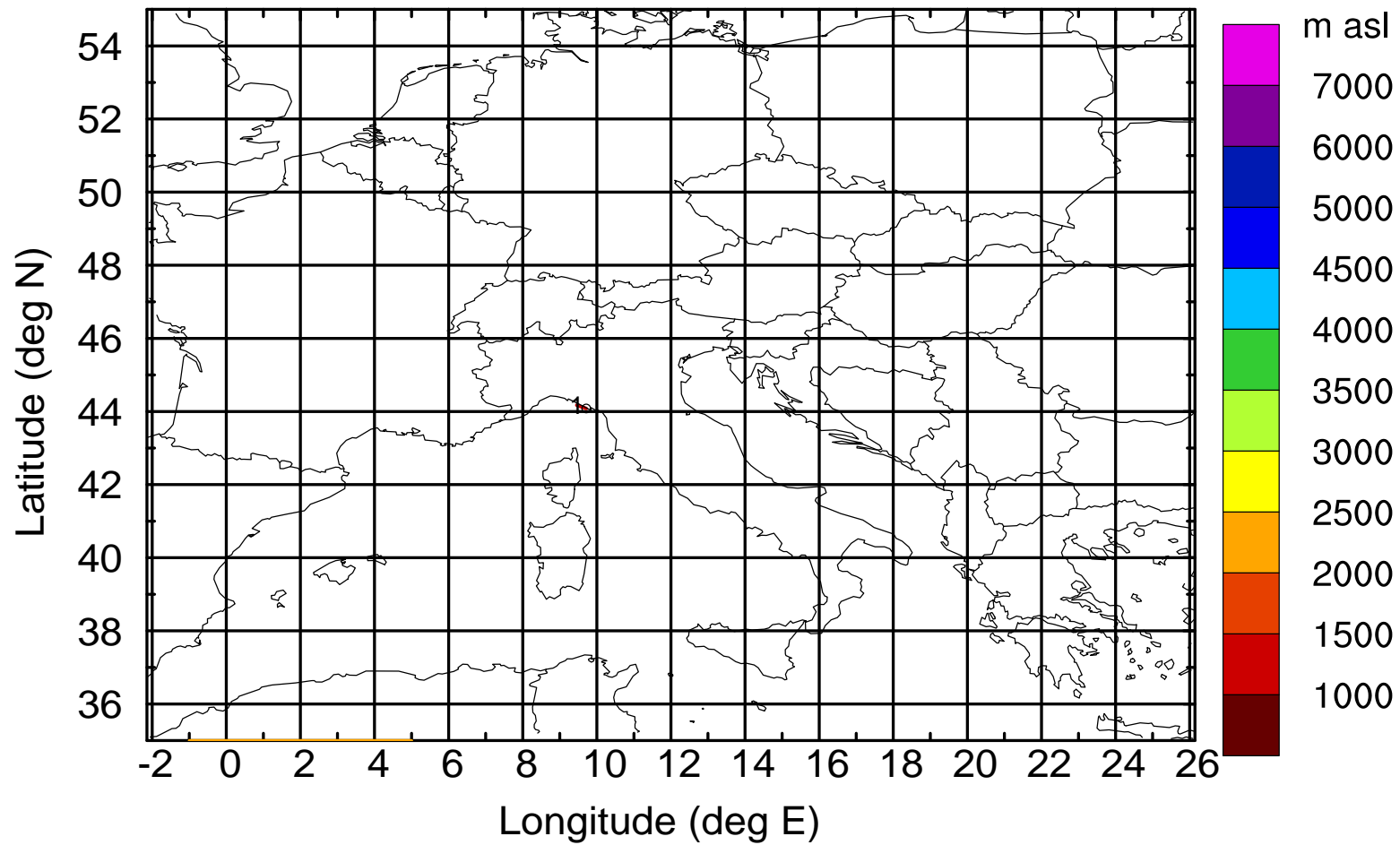
Level #15 of flight 170403a

BWD 20170403/07 -01H = 03/06 UTC



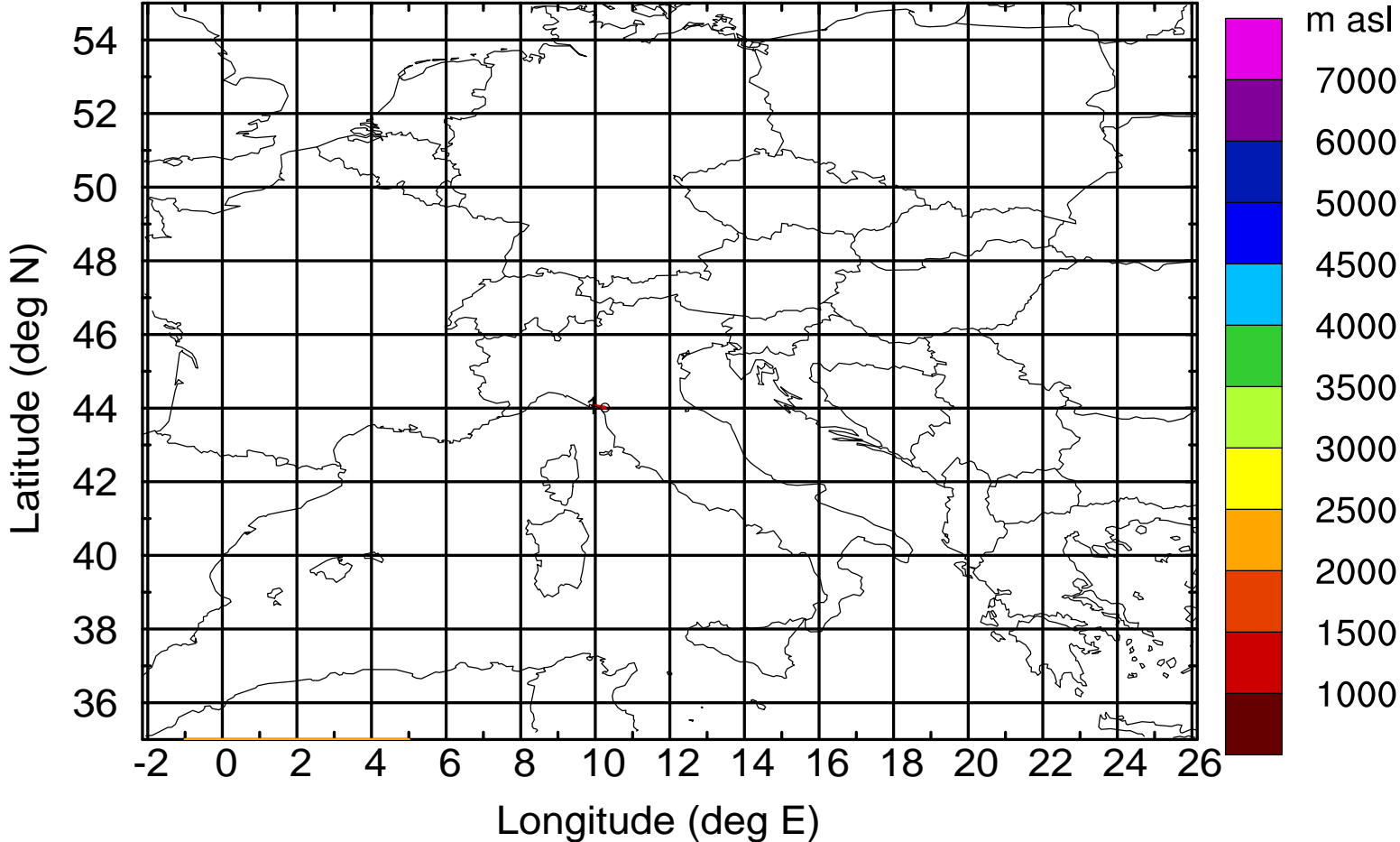
Level #15 of flight 170403a

BWD 20170403/07 -02H = 03/05 UTC



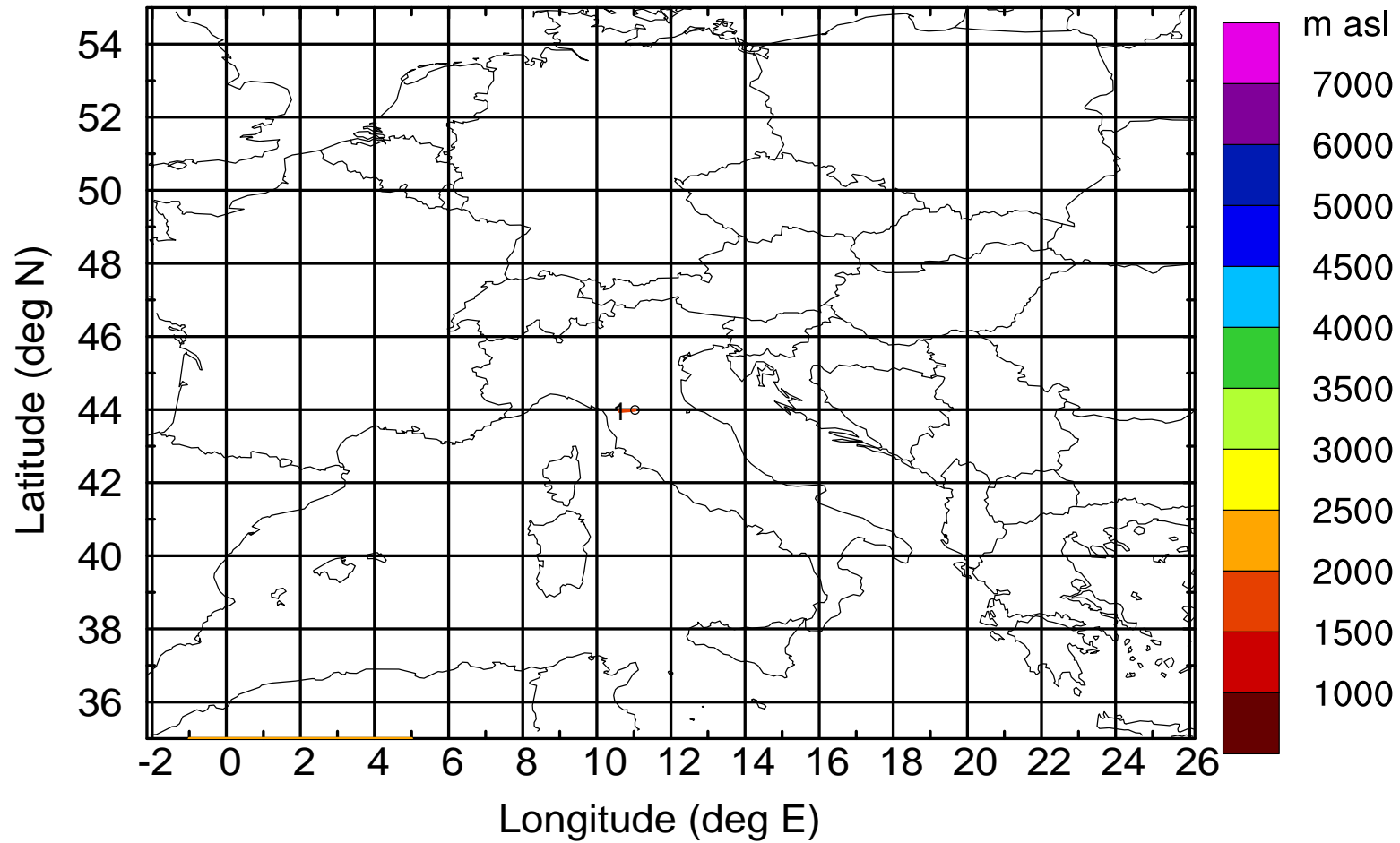
Level #15 of flight 170403a

BWD 20170403/07 -03H = 03/04 UTC



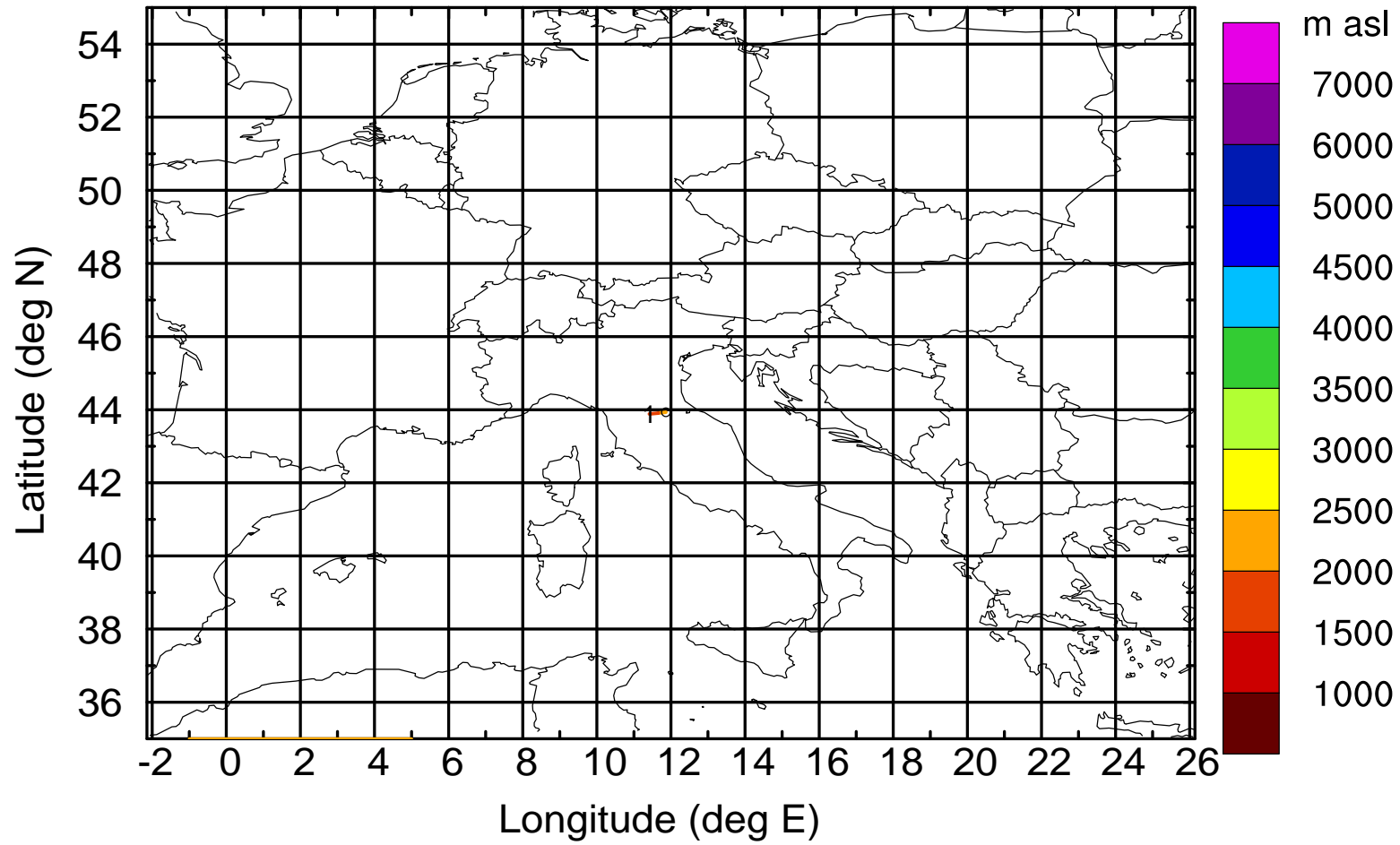
Level #15 of flight 170403a

BWD 20170403/07 -04H = 03/03 UTC



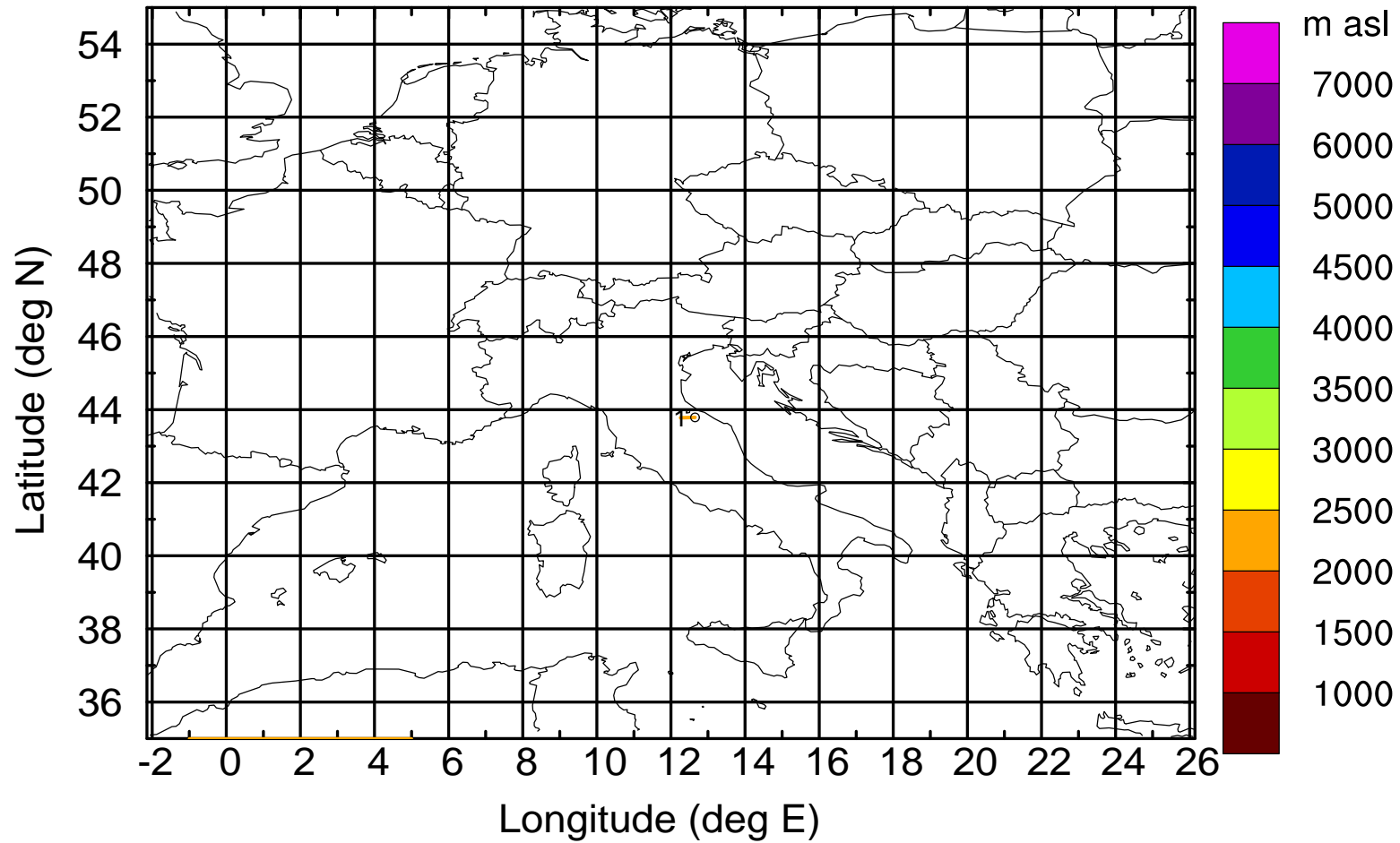
Level #15 of flight 170403a

BWD 20170403/07 -05H = 03/02 UTC



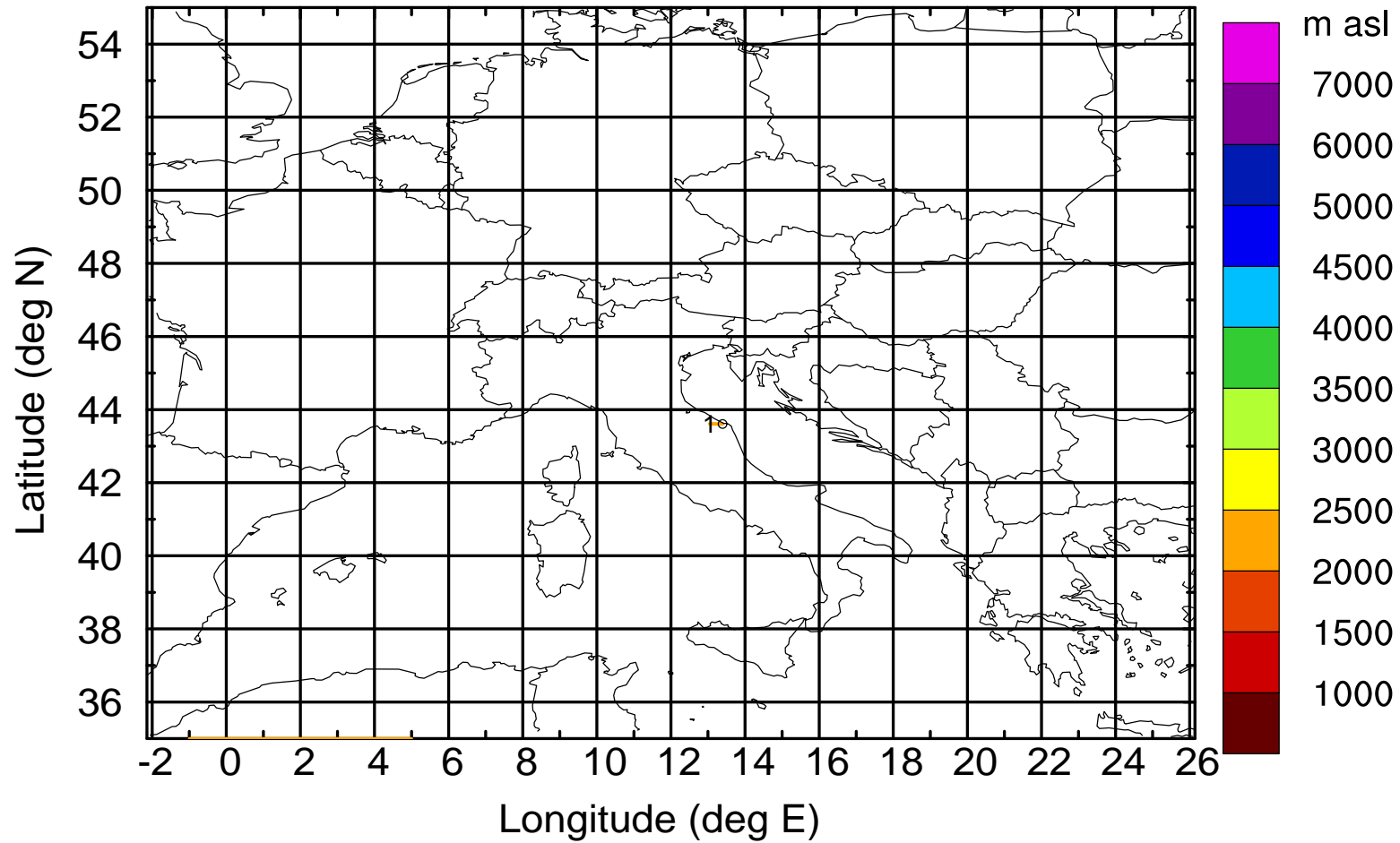
Level #15 of flight 170403a

BWD 20170403/07 -06H = 03/01 UTC



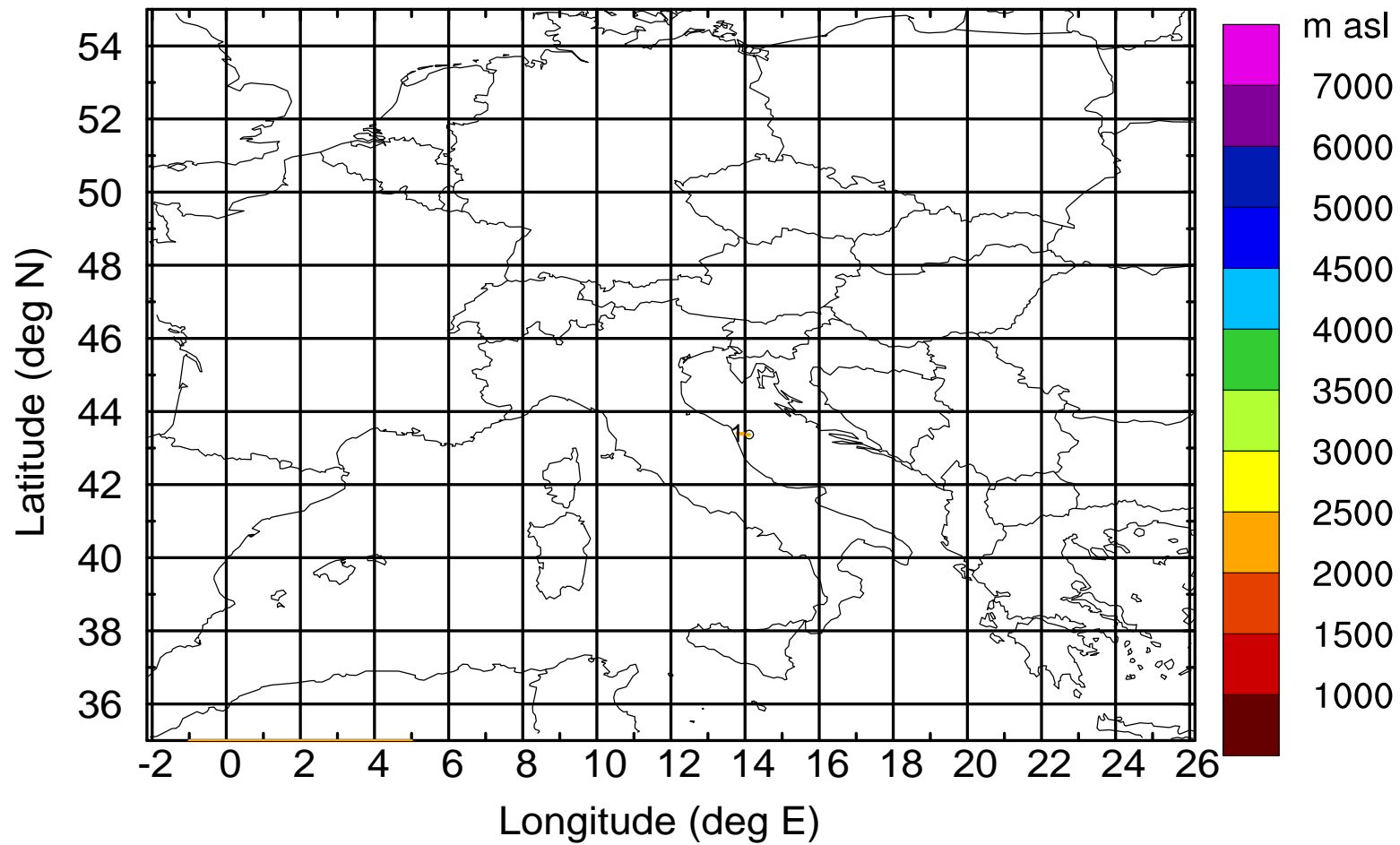
Level #15 of flight 170403a

BWD 20170403/07 -07H = 03/00 UTC



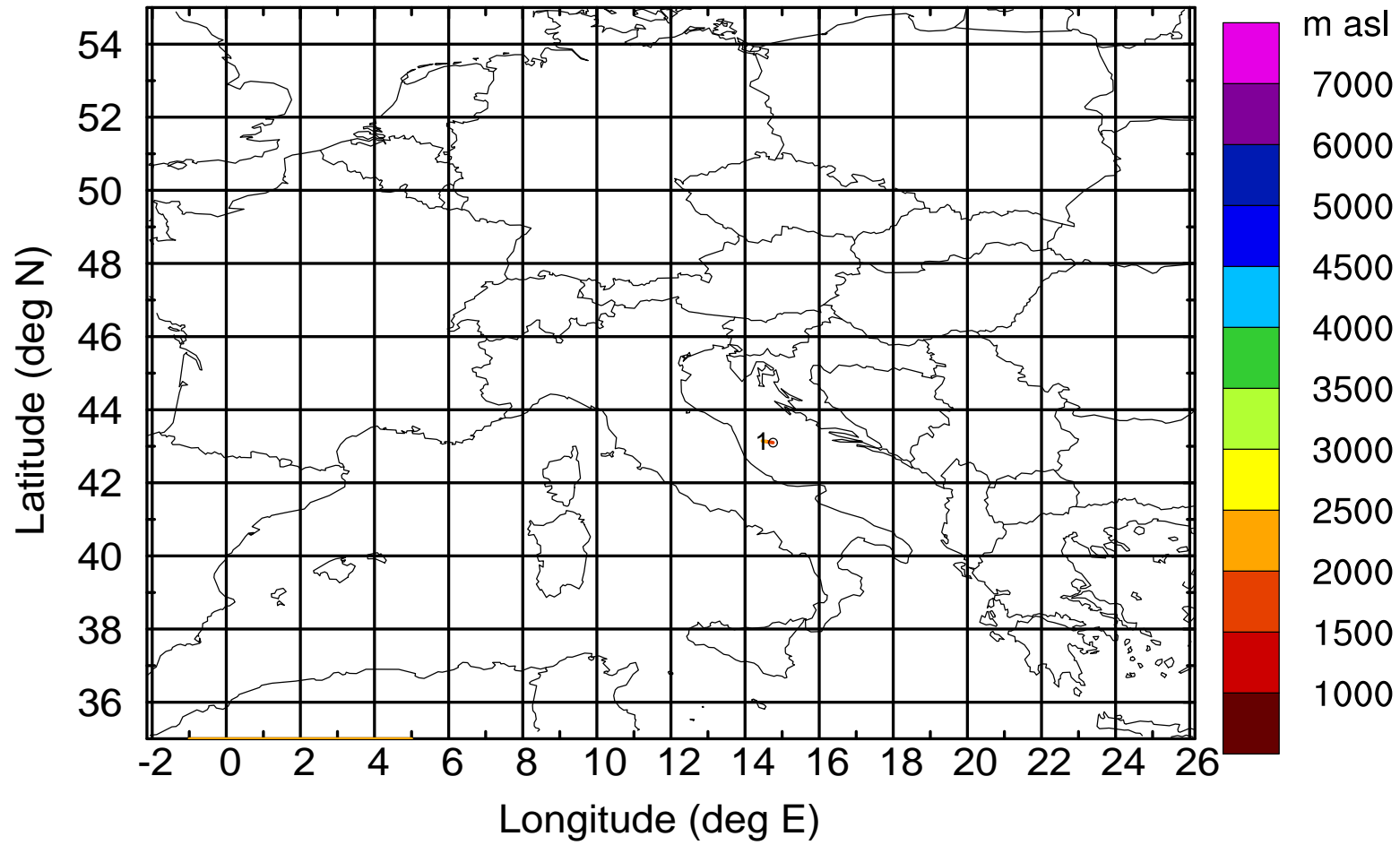
Level #15 of flight 170403a

BWD 20170403/07 -08H = 02/23 UTC



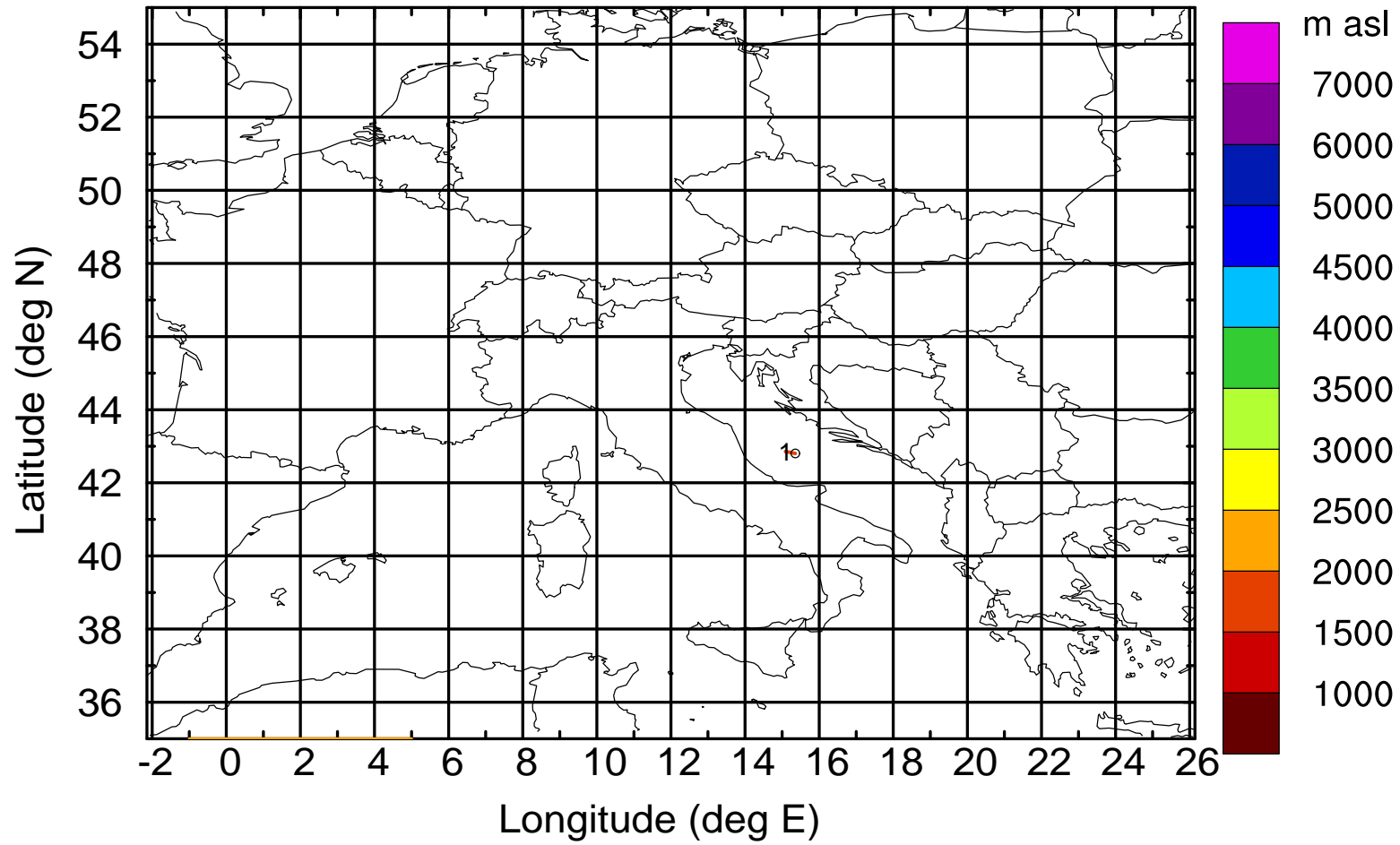
Level #15 of flight 170403a

BWD 20170403/07 -09H = 02/22 UTC



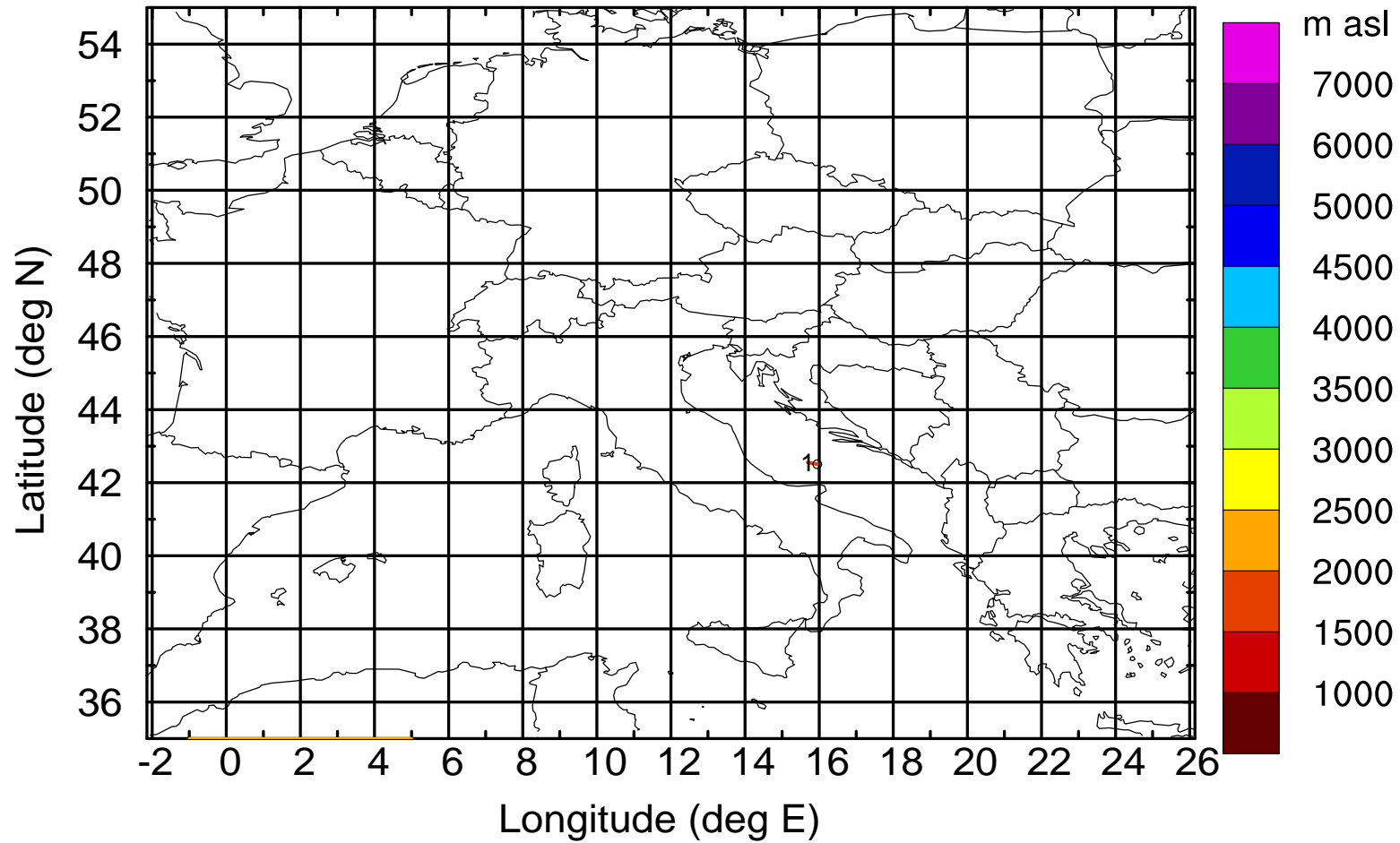
Level #15 of flight 170403a

BWD 20170403/07 -10H = 02/21 UTC



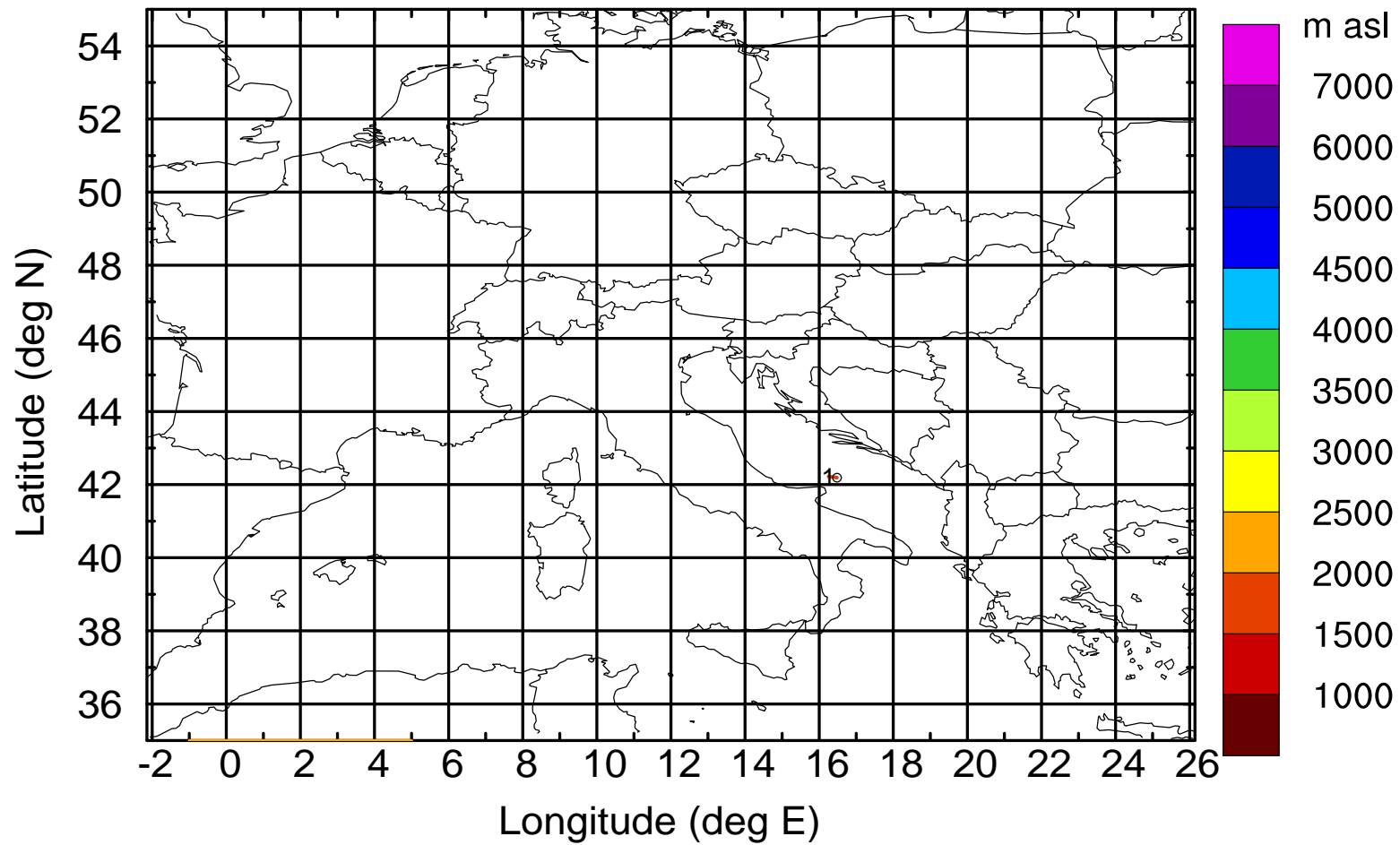
Level #15 of flight 170403a

BWD 20170403/07 -11H = 02/20 UTC



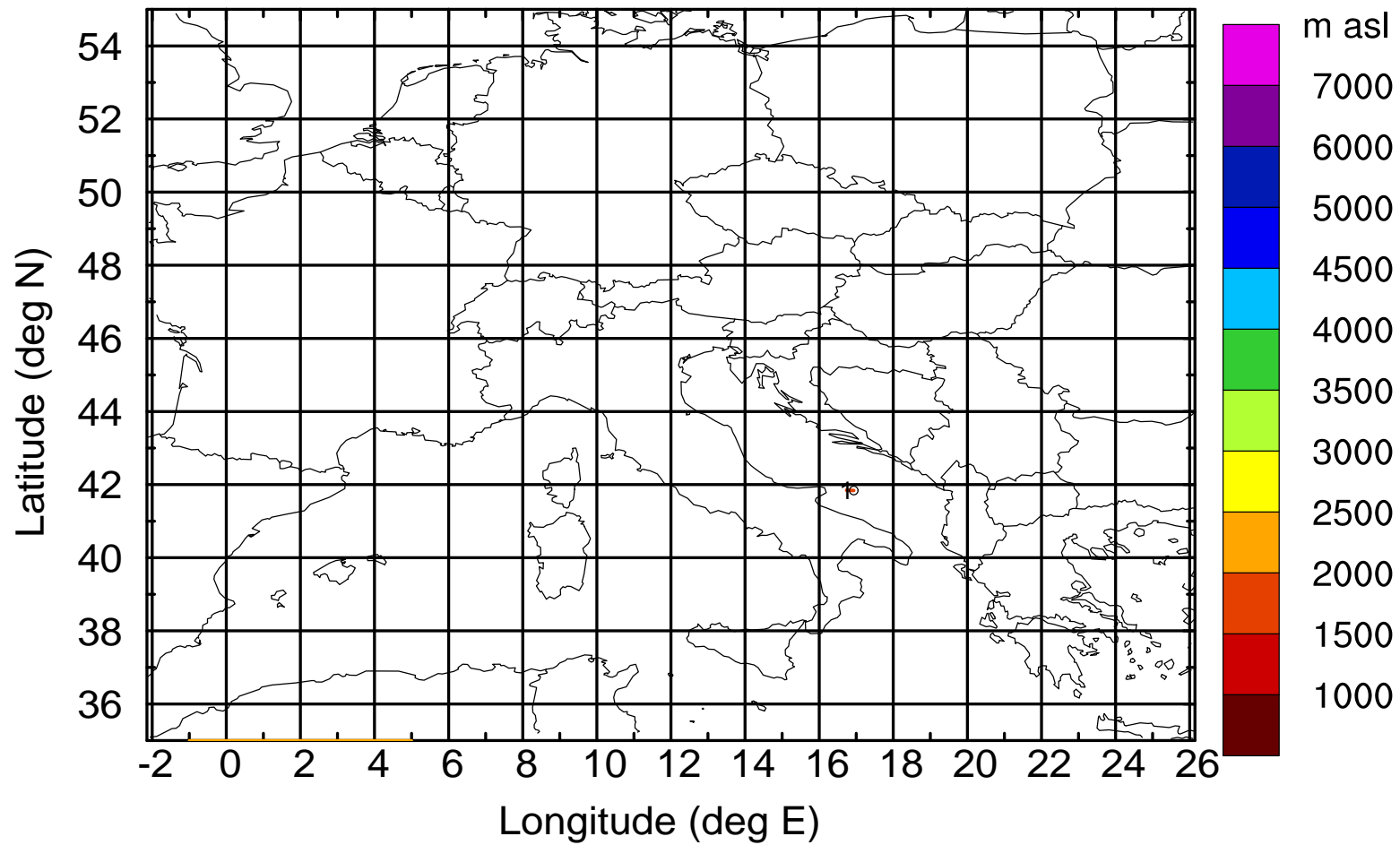
Level #15 of flight 170403a

BWD 20170403/07 -12H = 02/19 UTC



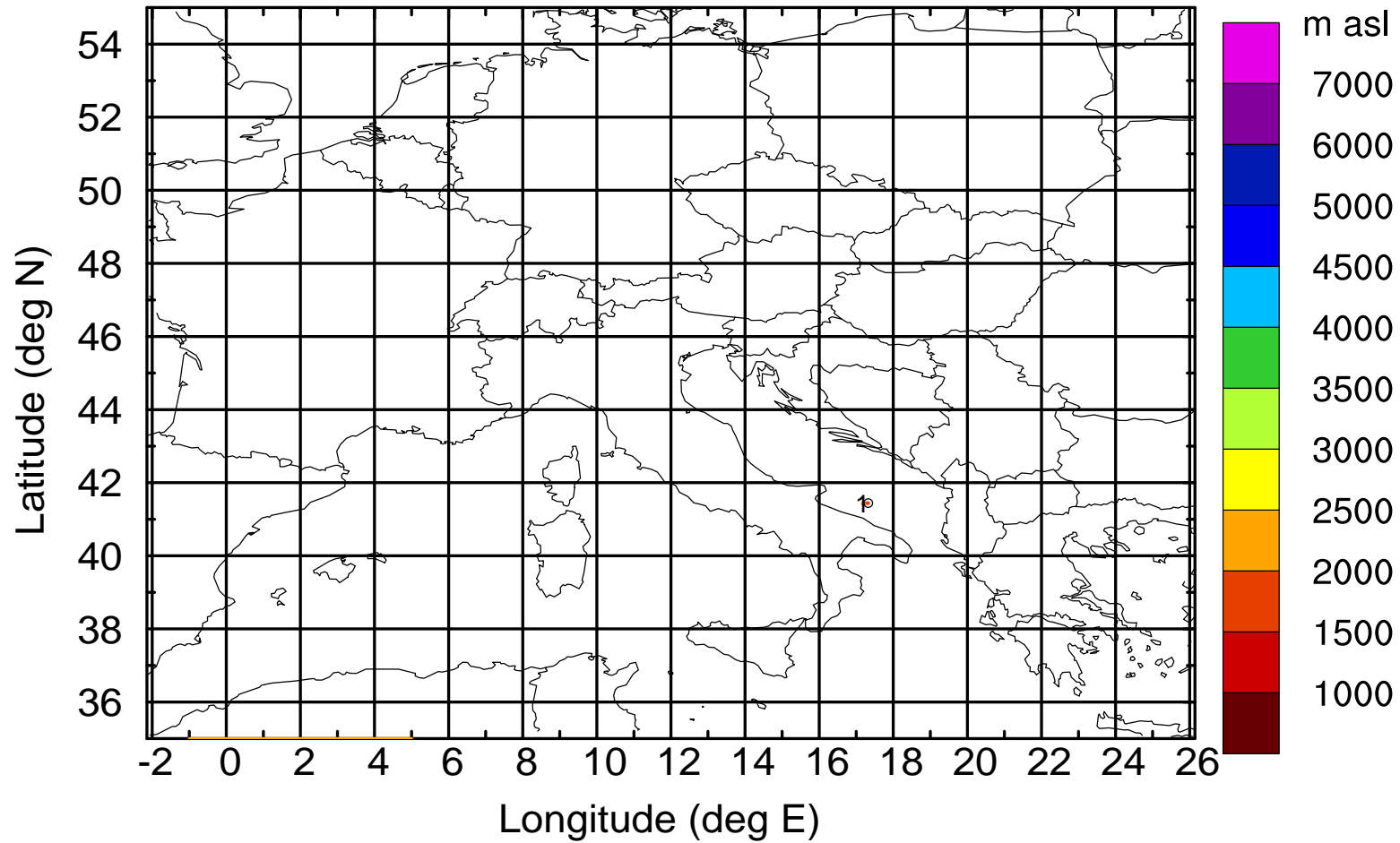
Level #15 of flight 170403a

BWD 20170403/07 -13H = 02/18 UTC



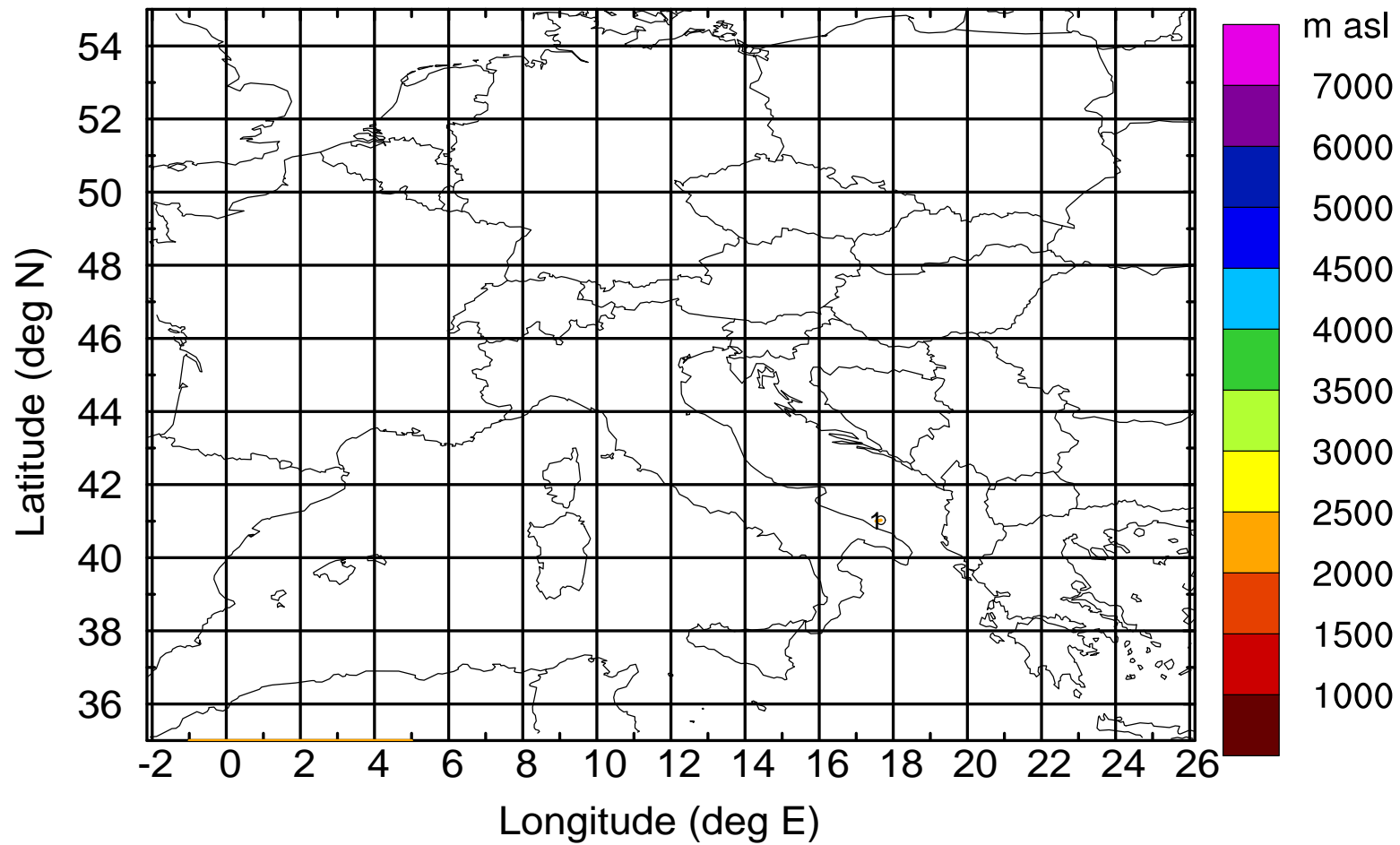
Level #15 of flight 170403a

BWD 20170403/07 -14H = 02/17 UTC



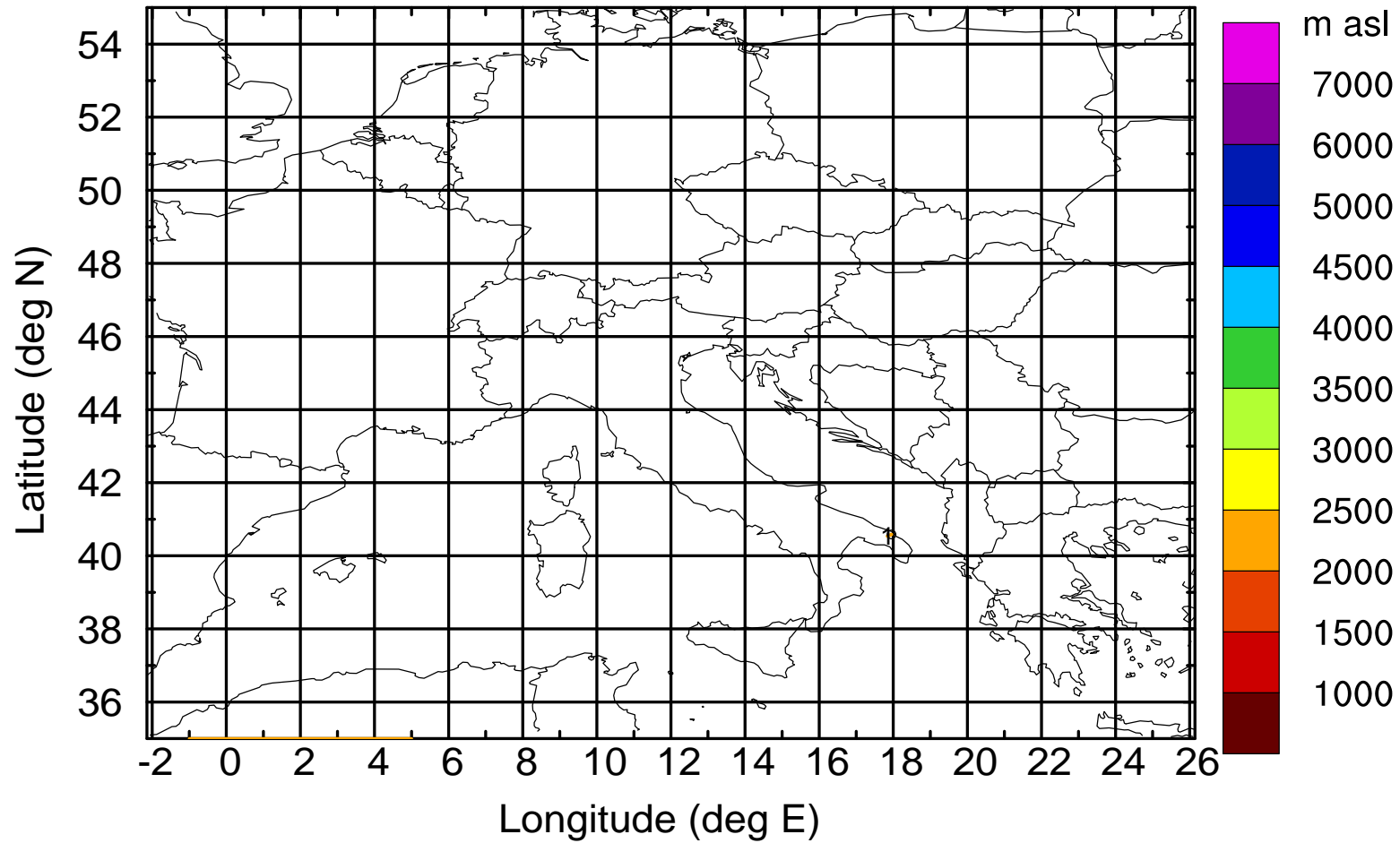
Level #15 of flight 170403a

BWD 20170403/07 -15H = 02/16 UTC



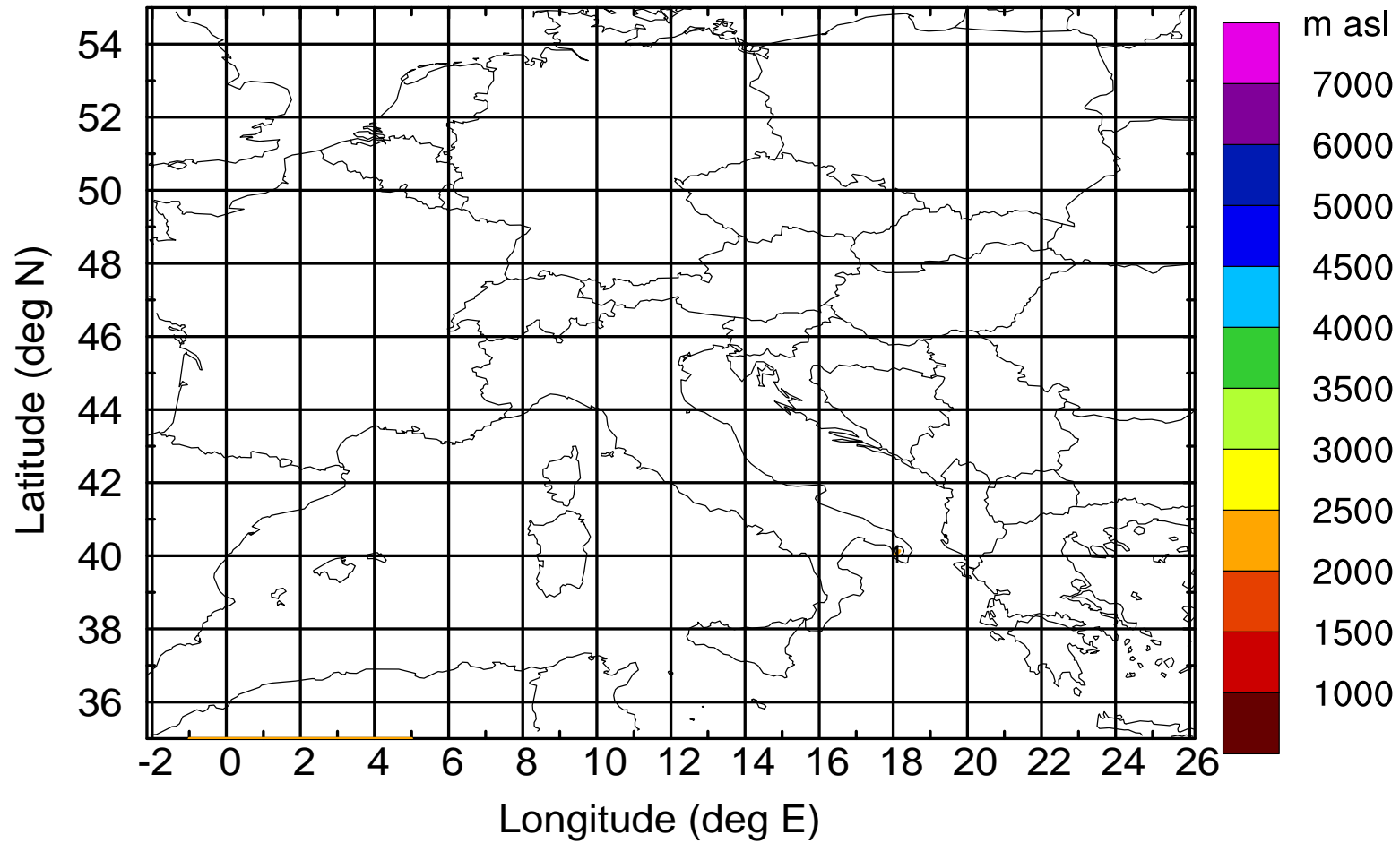
Level #15 of flight 170403a

BWD 20170403/07 -16H = 02/15 UTC



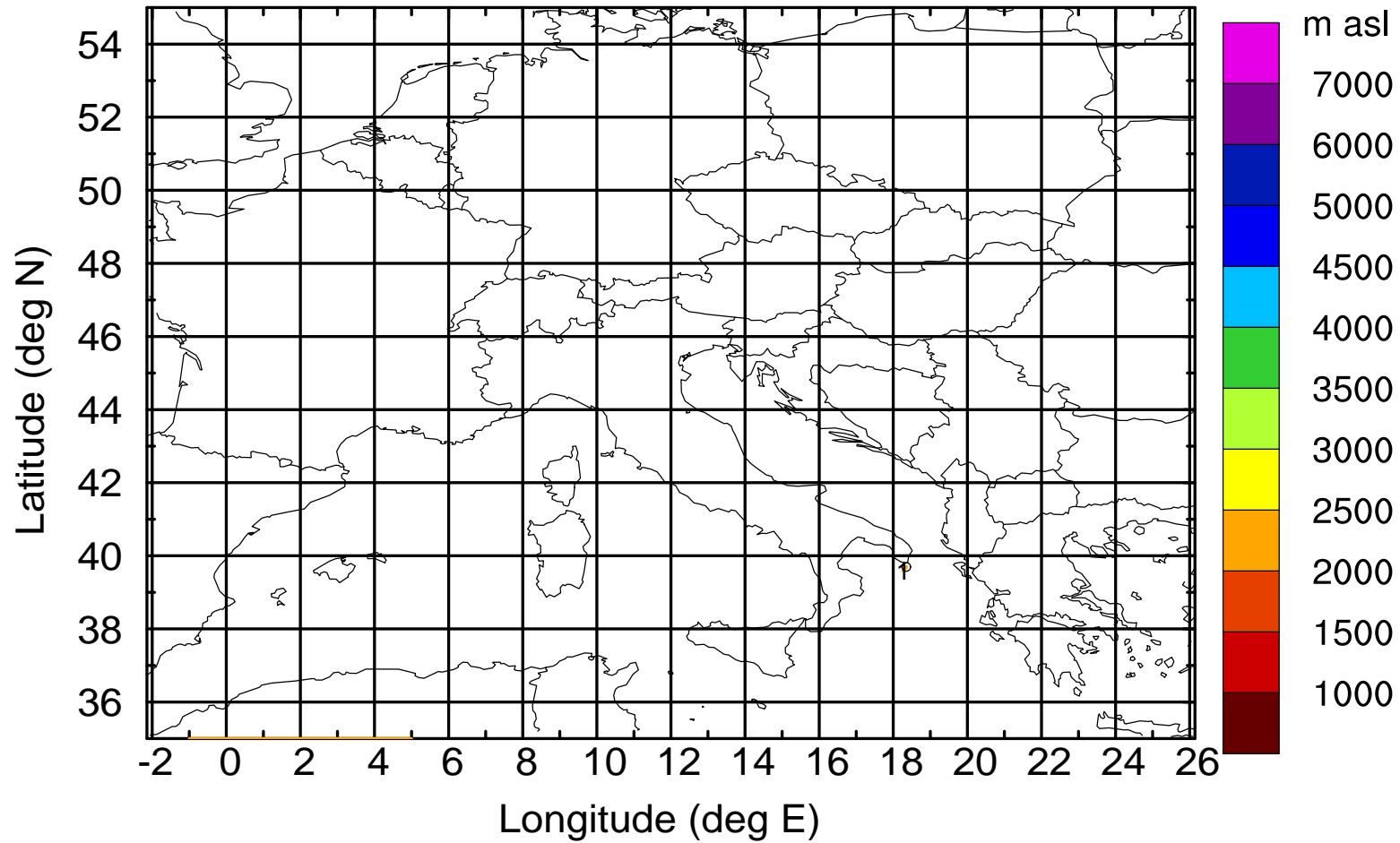
Level #15 of flight 170403a

BWD 20170403/07 -17H = 02/14 UTC



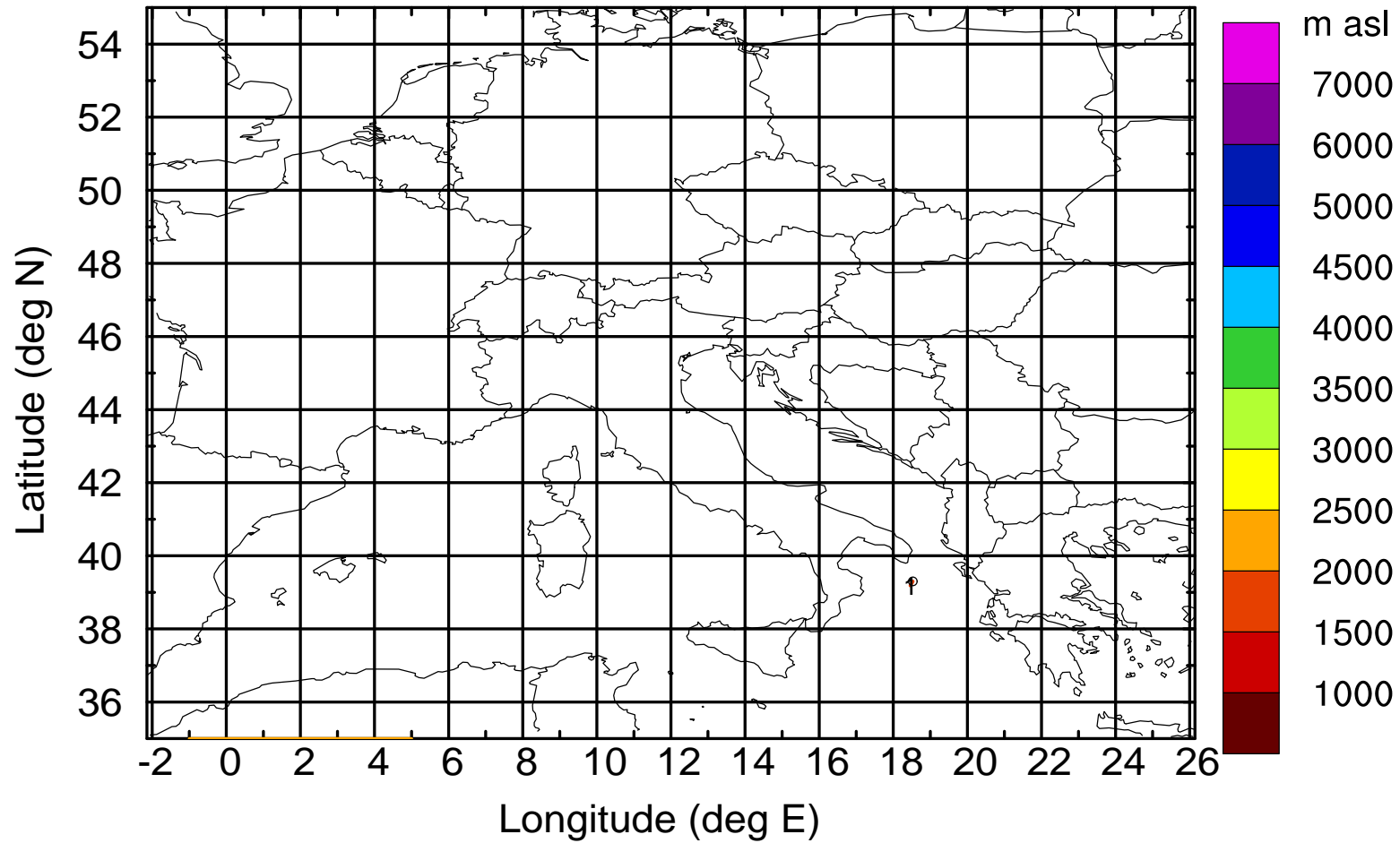
Level #15 of flight 170403a

BWD 20170403/07 -18H = 02/13 UTC



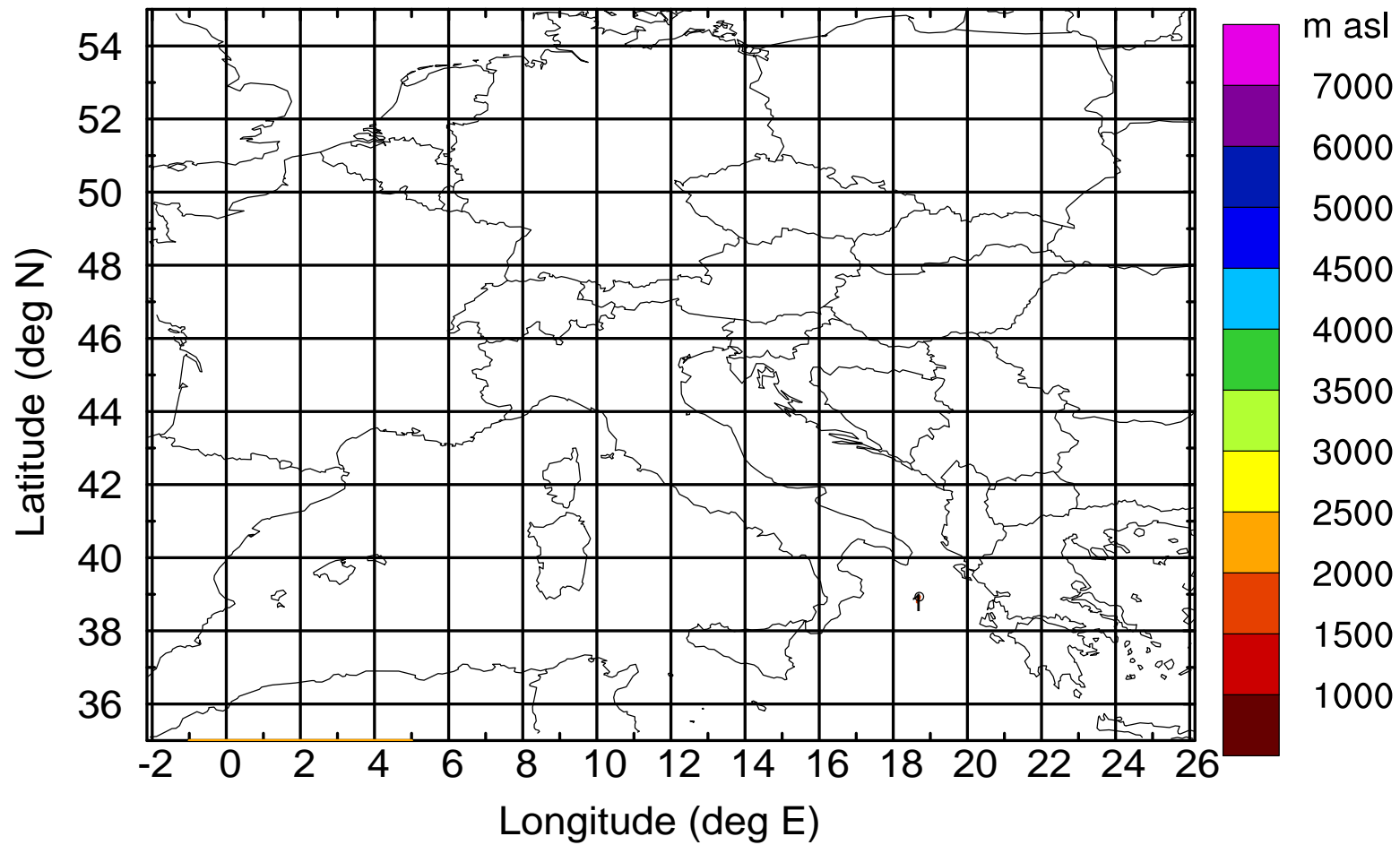
Level #15 of flight 170403a

BWD 20170403/07 -19H = 02/12 UTC



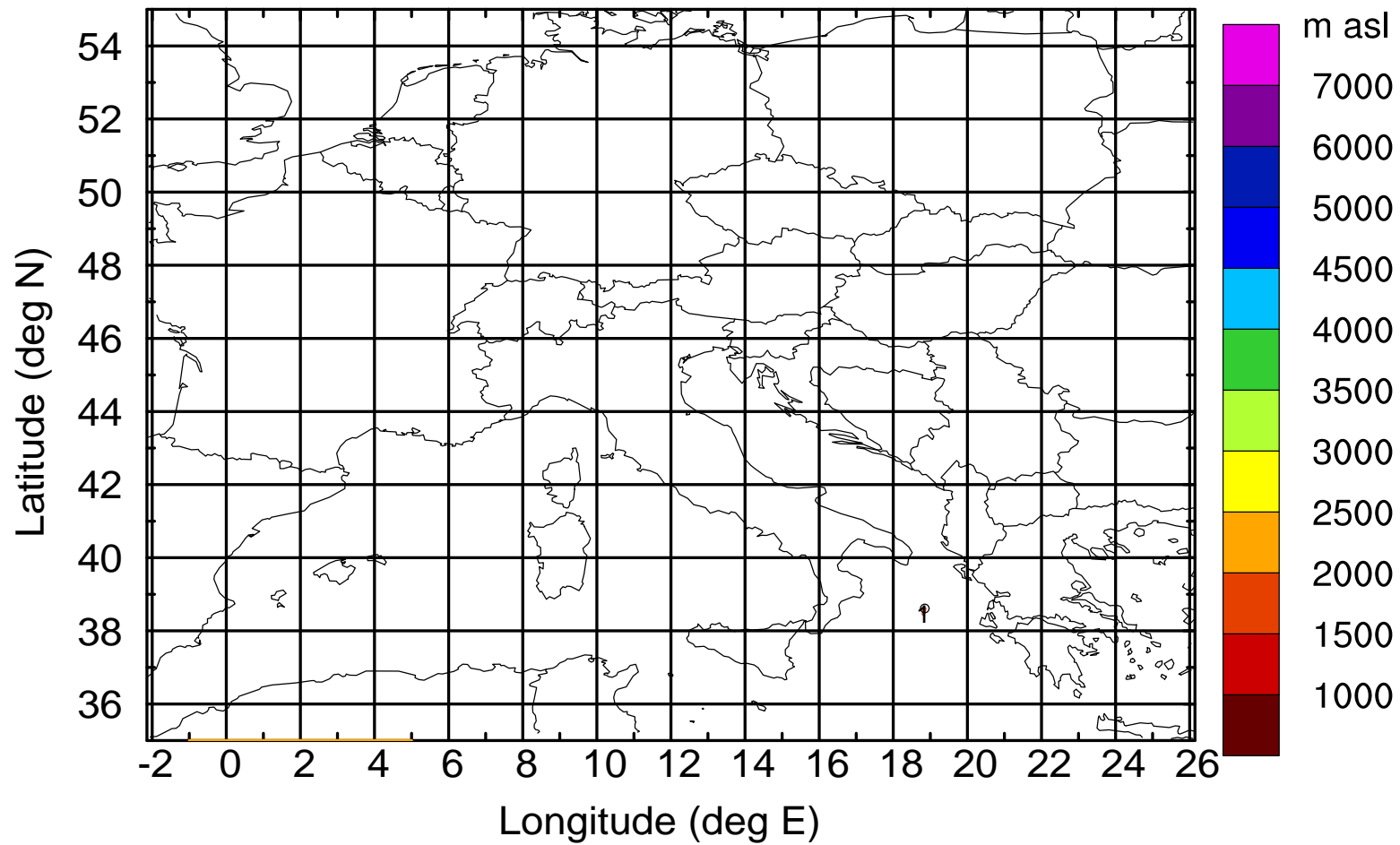
Level #15 of flight 170403a

BWD 20170403/07 -20H = 02/11 UTC



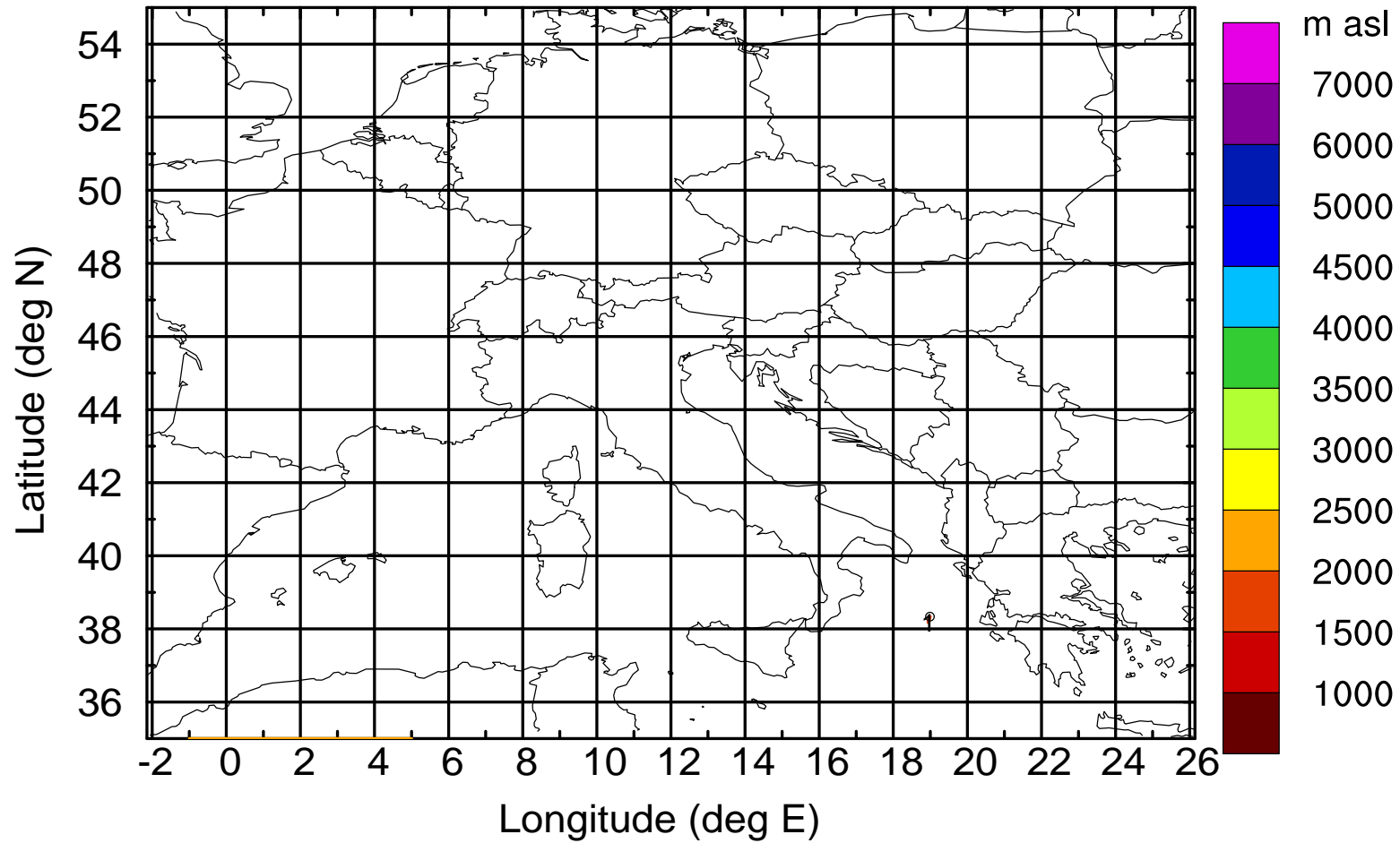
Level #15 of flight 170403a

BWD 20170403/07 -21H = 02/10 UTC



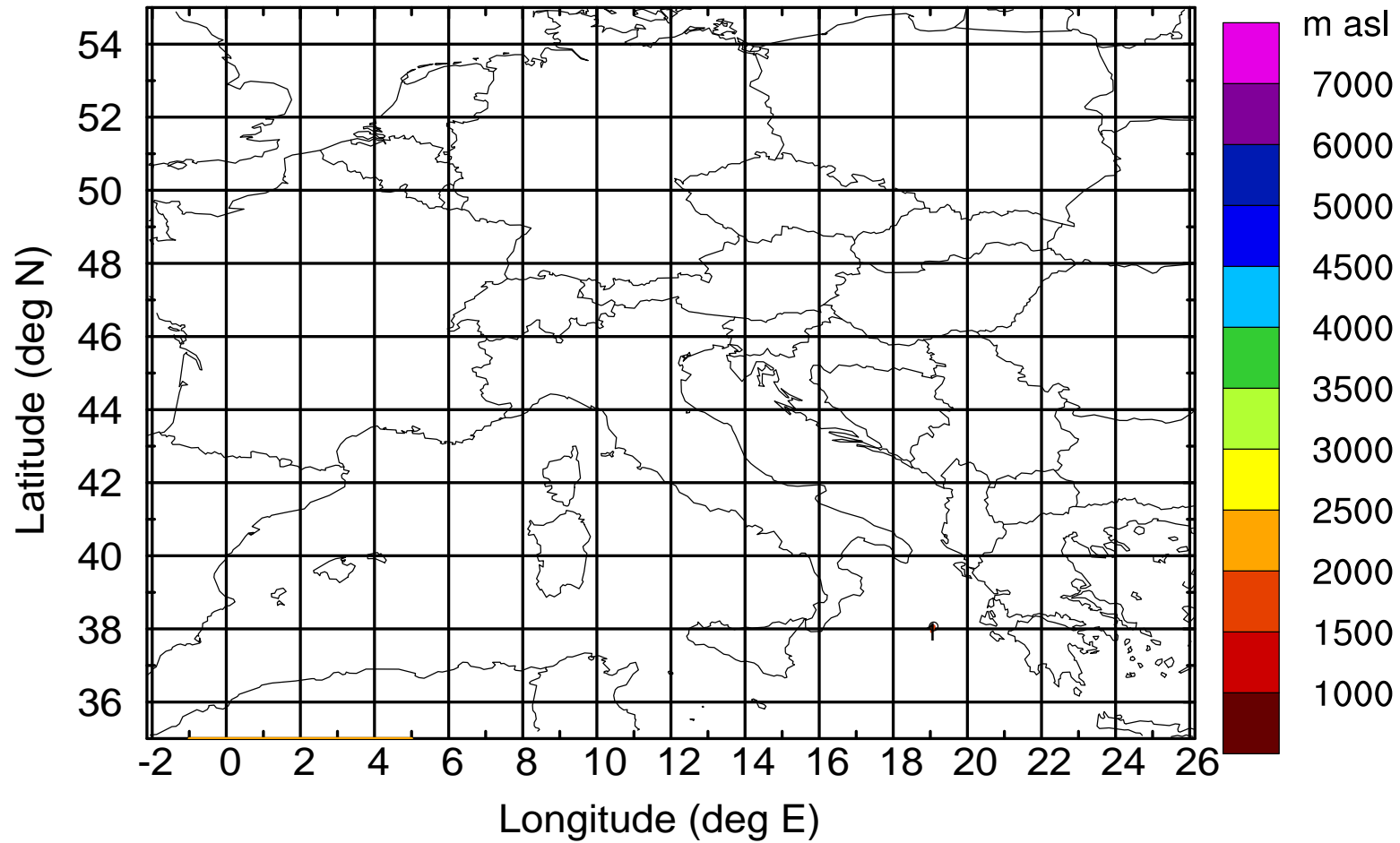
Level #15 of flight 170403a

BWD 20170403/07 -22H = 02/09 UTC



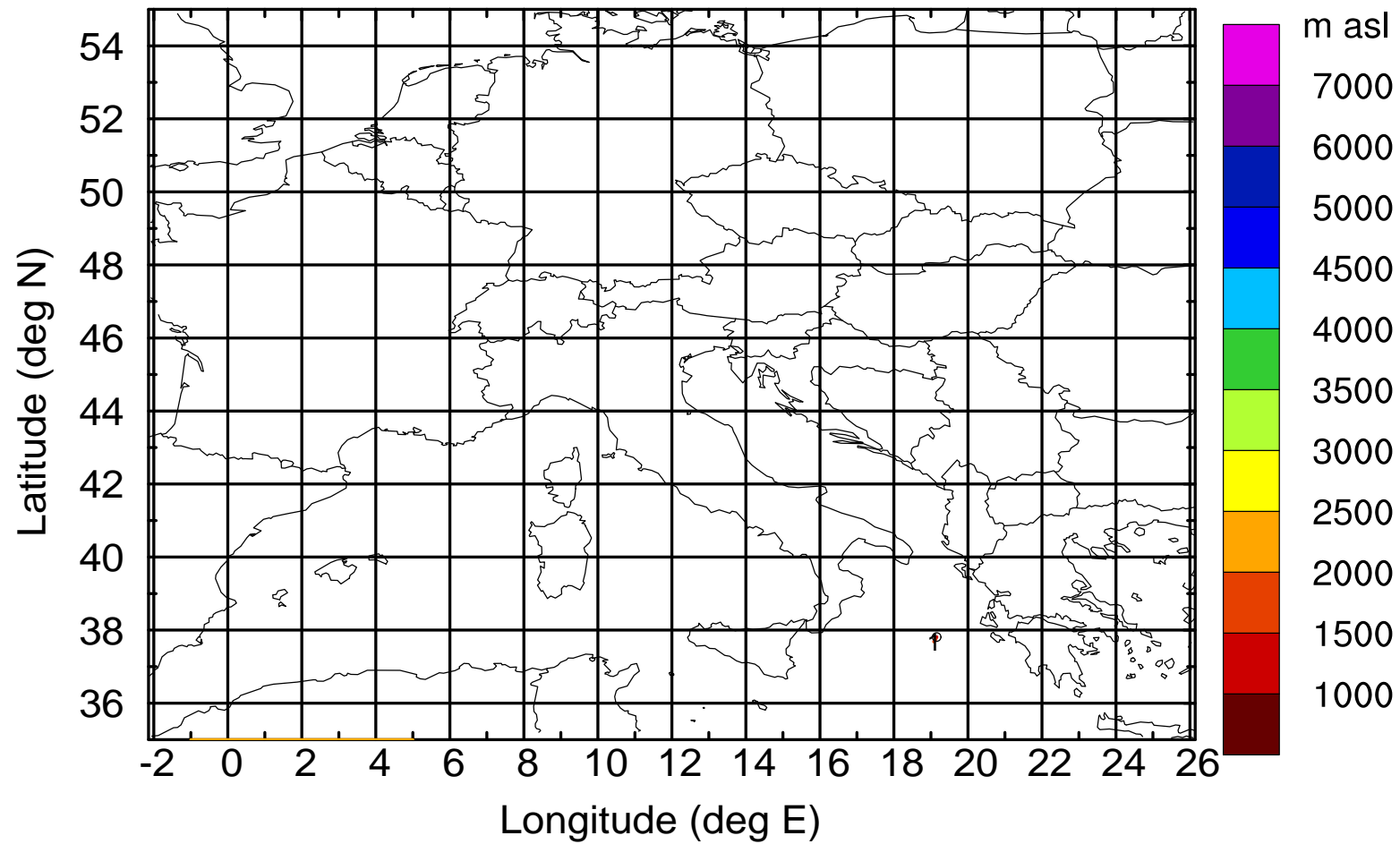
Level #15 of flight 170403a

BWD 20170403/07 -23H = 02/08 UTC



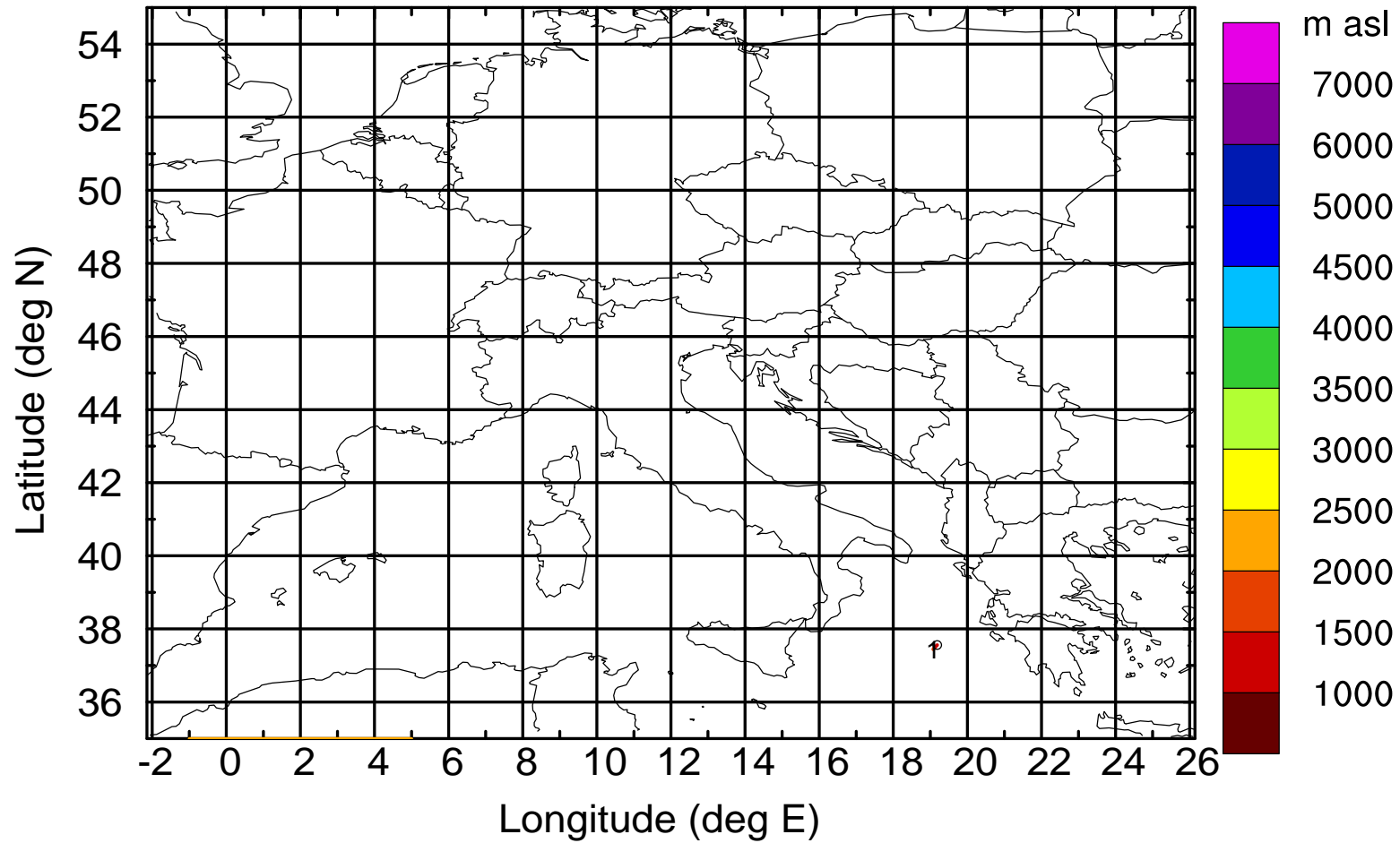
Level #15 of flight 170403a

BWD 20170403/07 -24H = 02/07 UTC



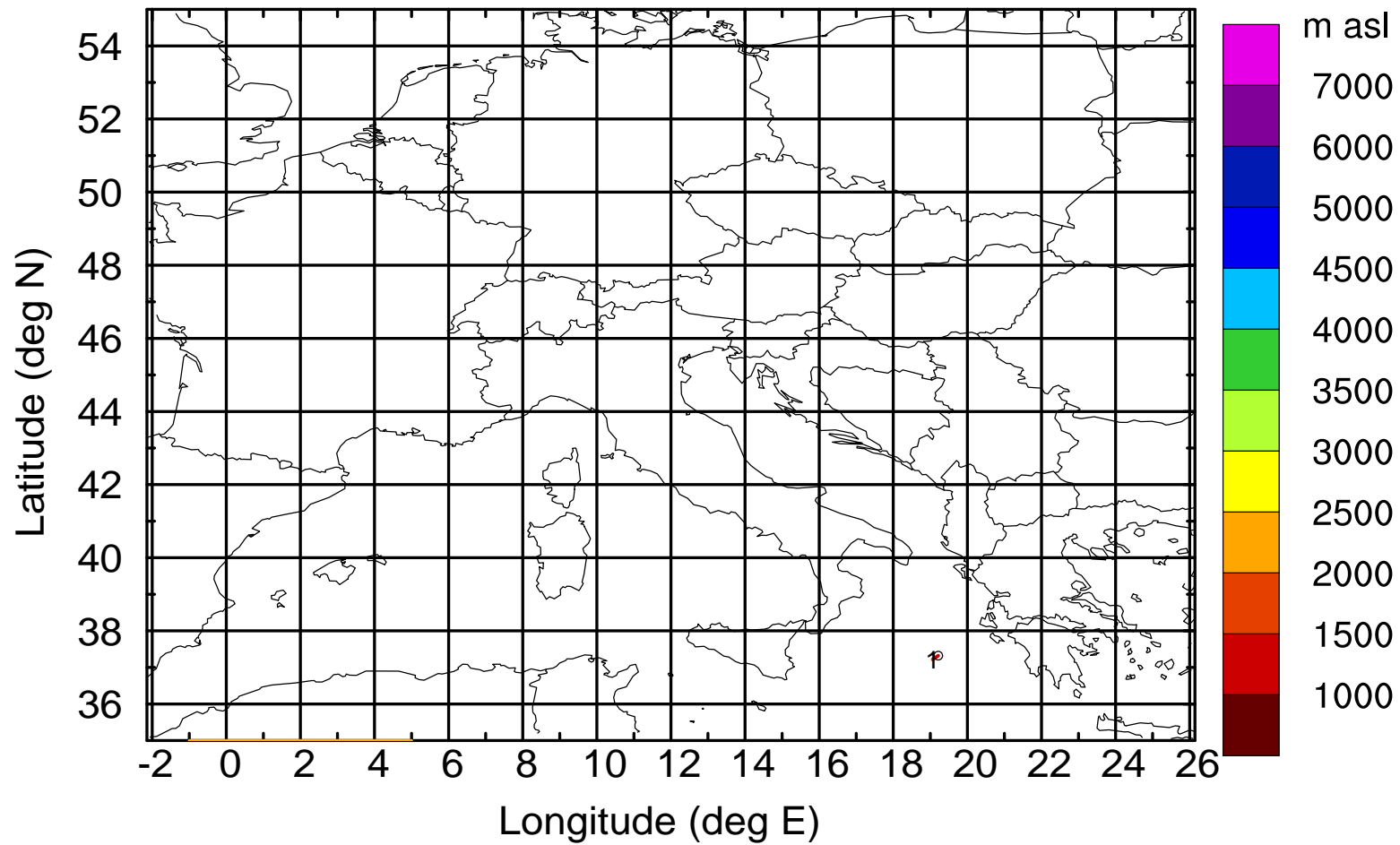
Level #15 of flight 170403a

BWD 20170403/07 -25H = 02/06 UTC



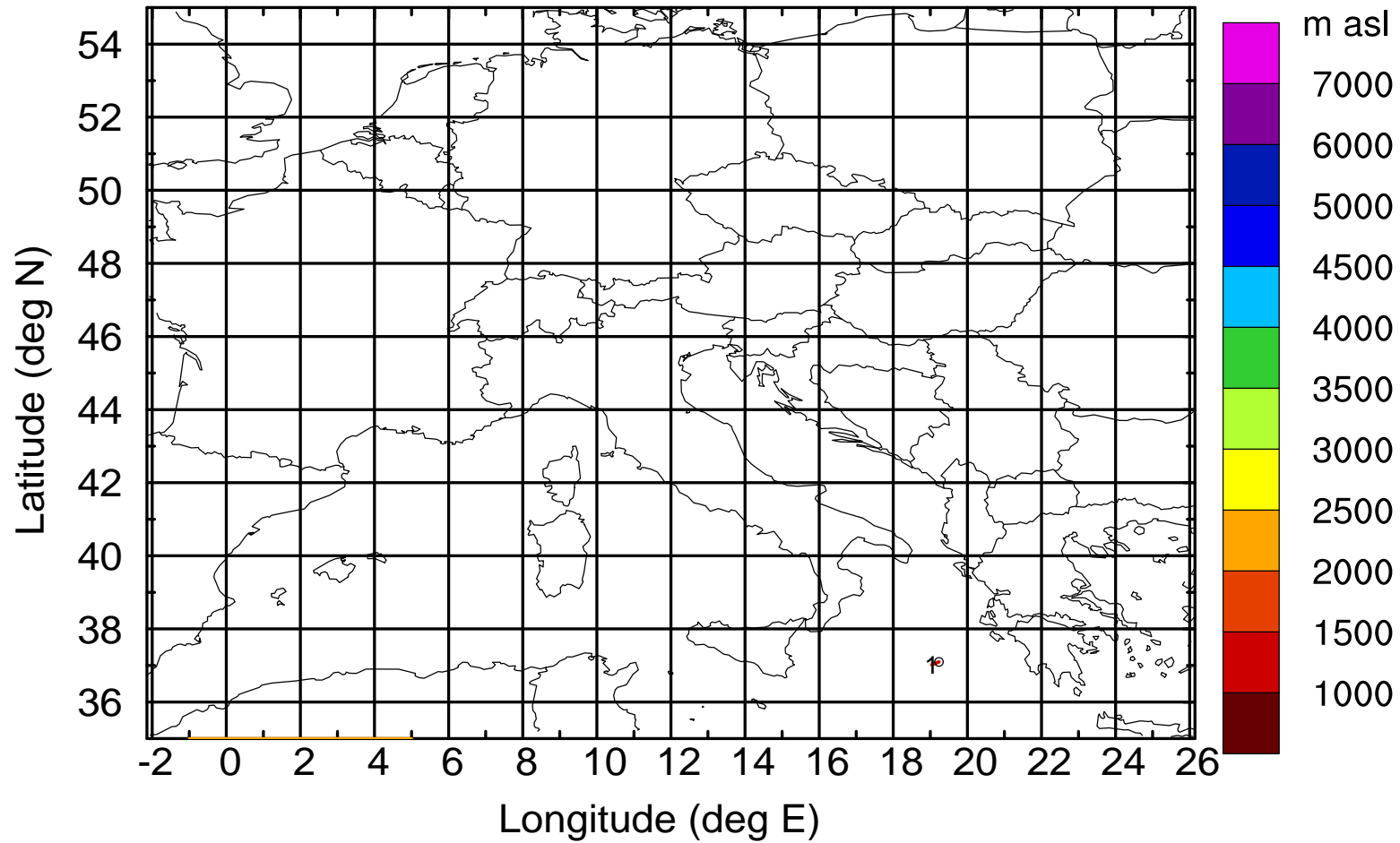
Level #15 of flight 170403a

BWD 20170403/07 -26H = 02/05 UTC



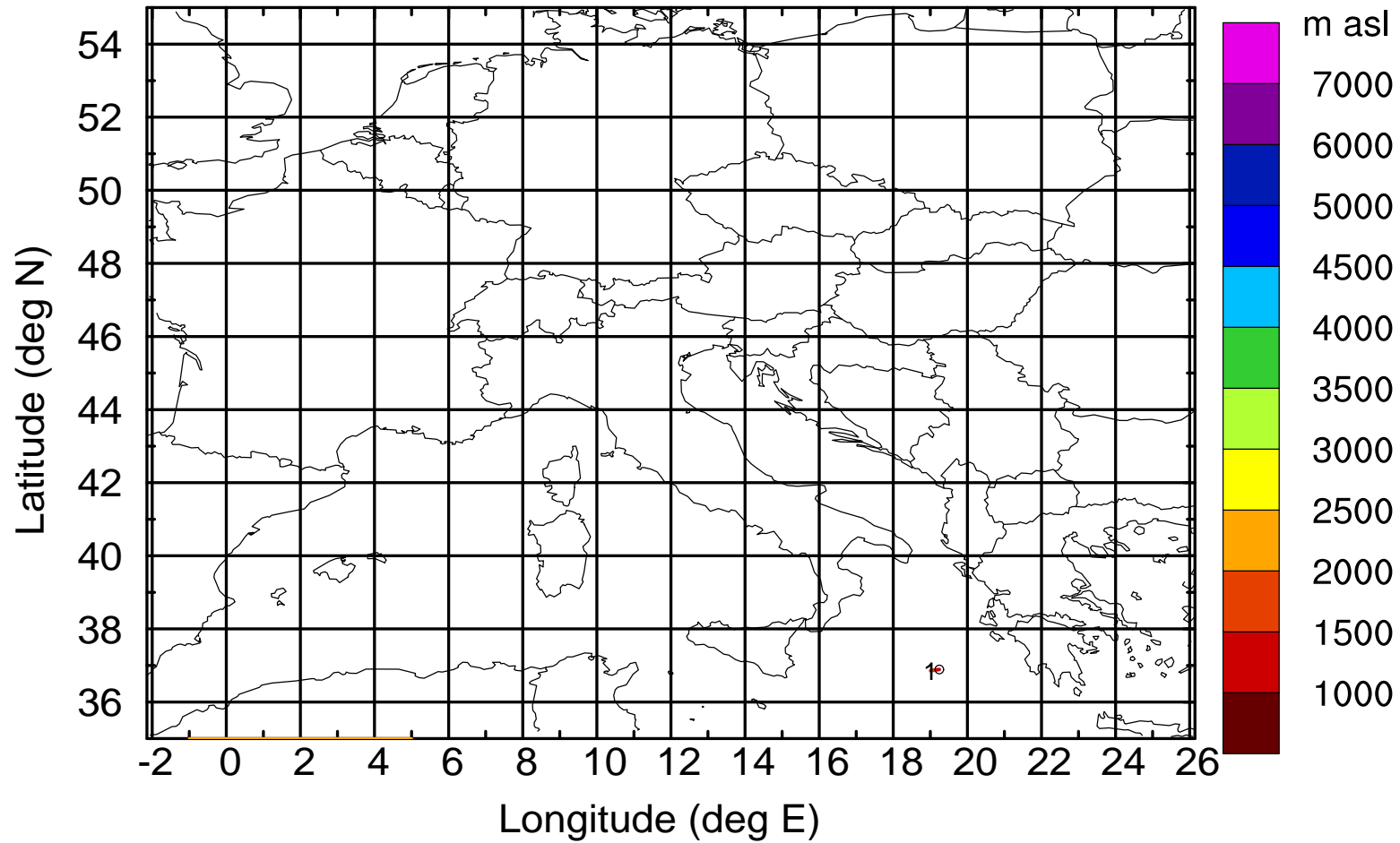
Level #15 of flight 170403a

BWD 20170403/07 -27H = 02/04 UTC



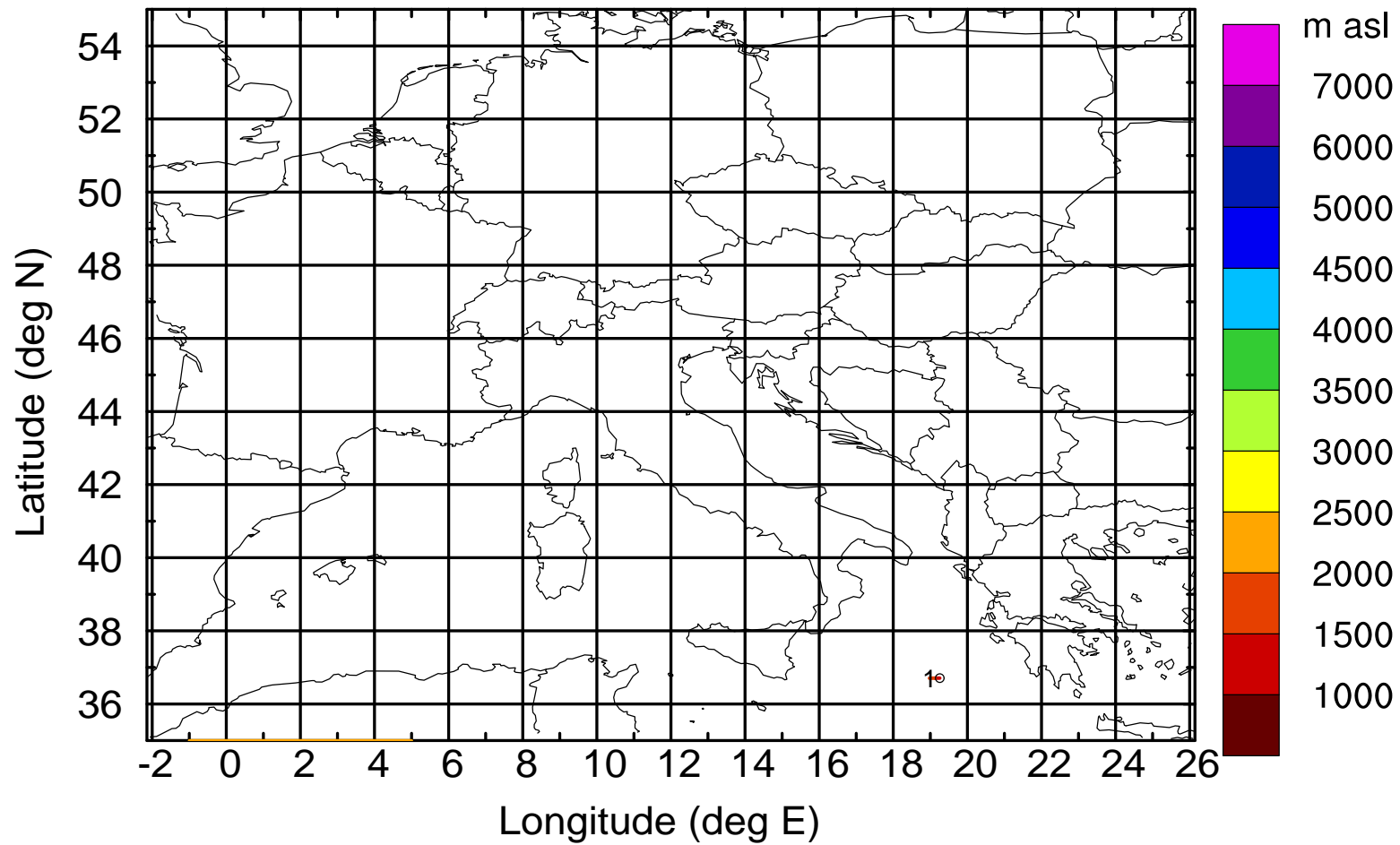
Level #15 of flight 170403a

BWD 20170403/07 -28H = 02/03 UTC



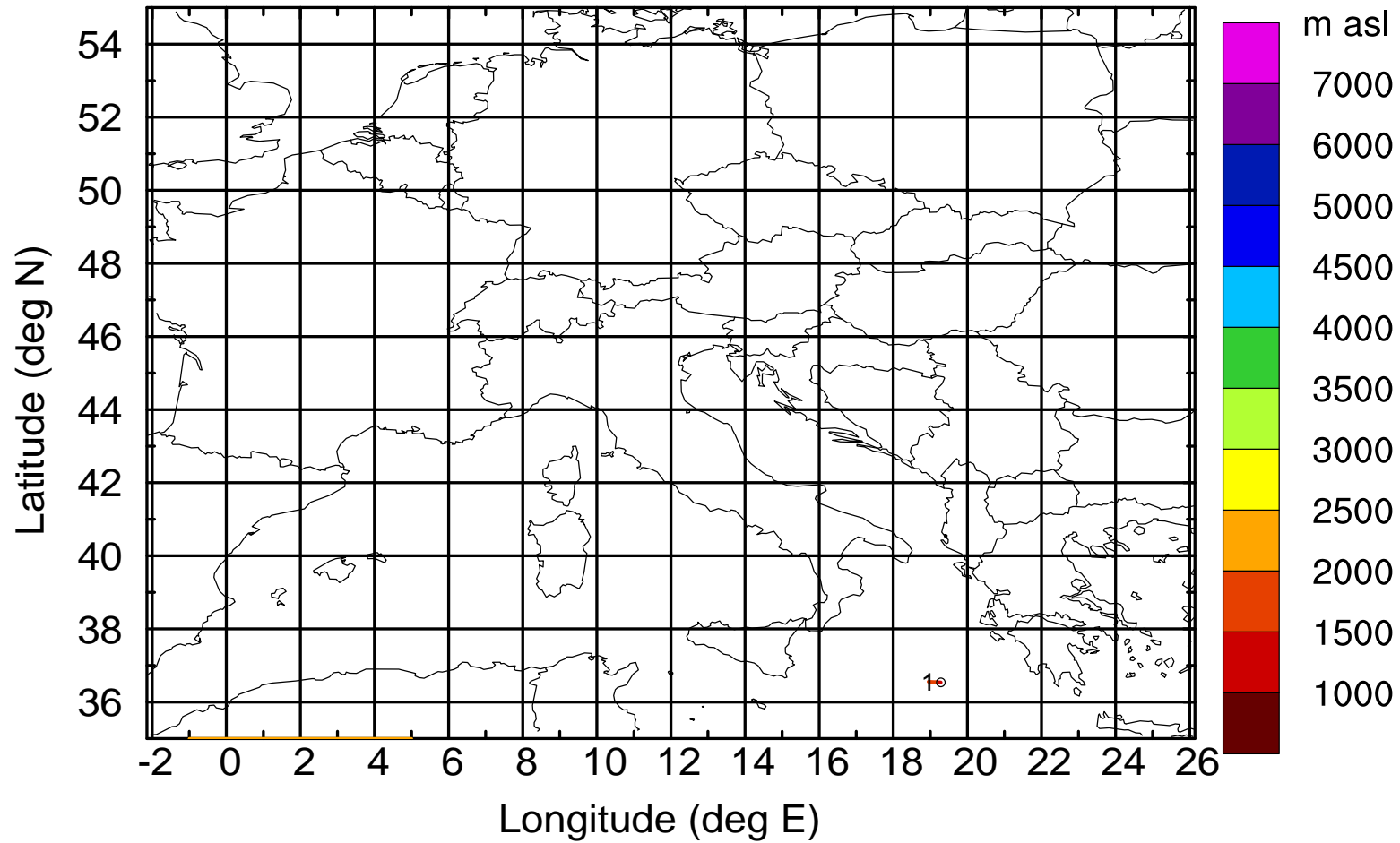
Level #15 of flight 170403a

BWD 20170403/07 -29H = 02/02 UTC



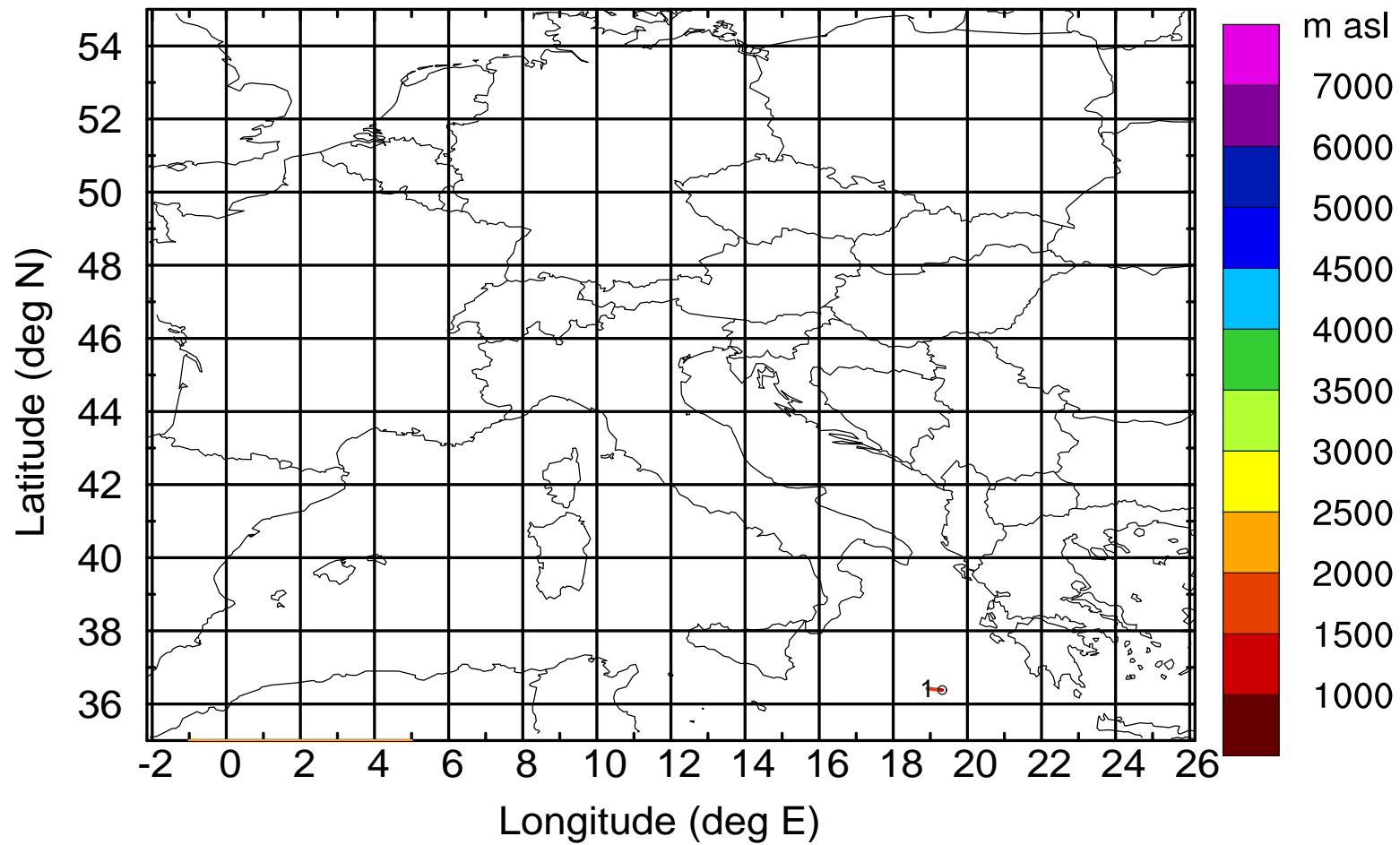
Level #15 of flight 170403a

BWD 20170403/07 -30H = 02/01 UTC



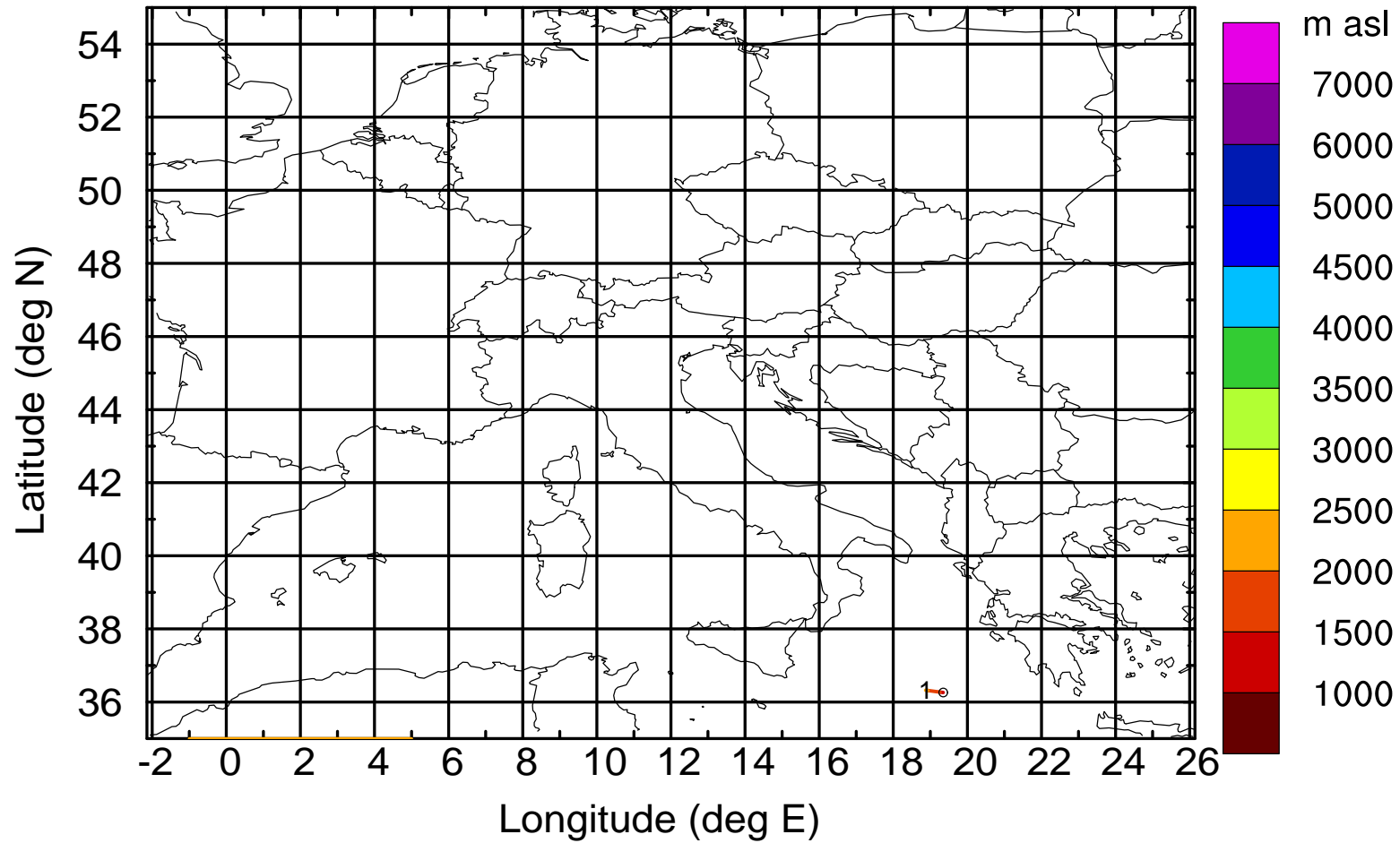
Level #15 of flight 170403a

BWD 20170403/07 -31H = 02/00 UTC



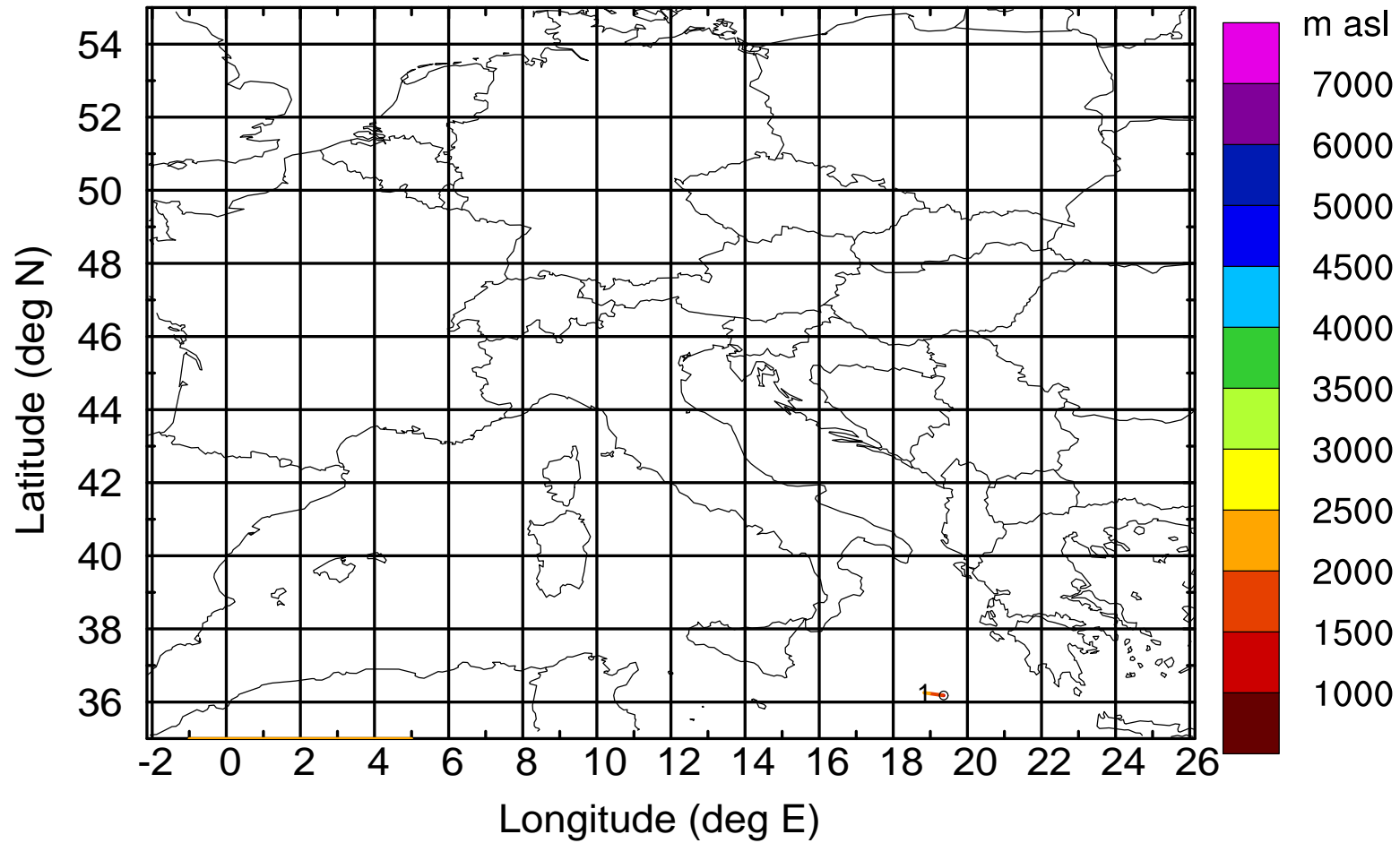
Level #15 of flight 170403a

BWD 20170403/07 -32H = 01/23 UTC



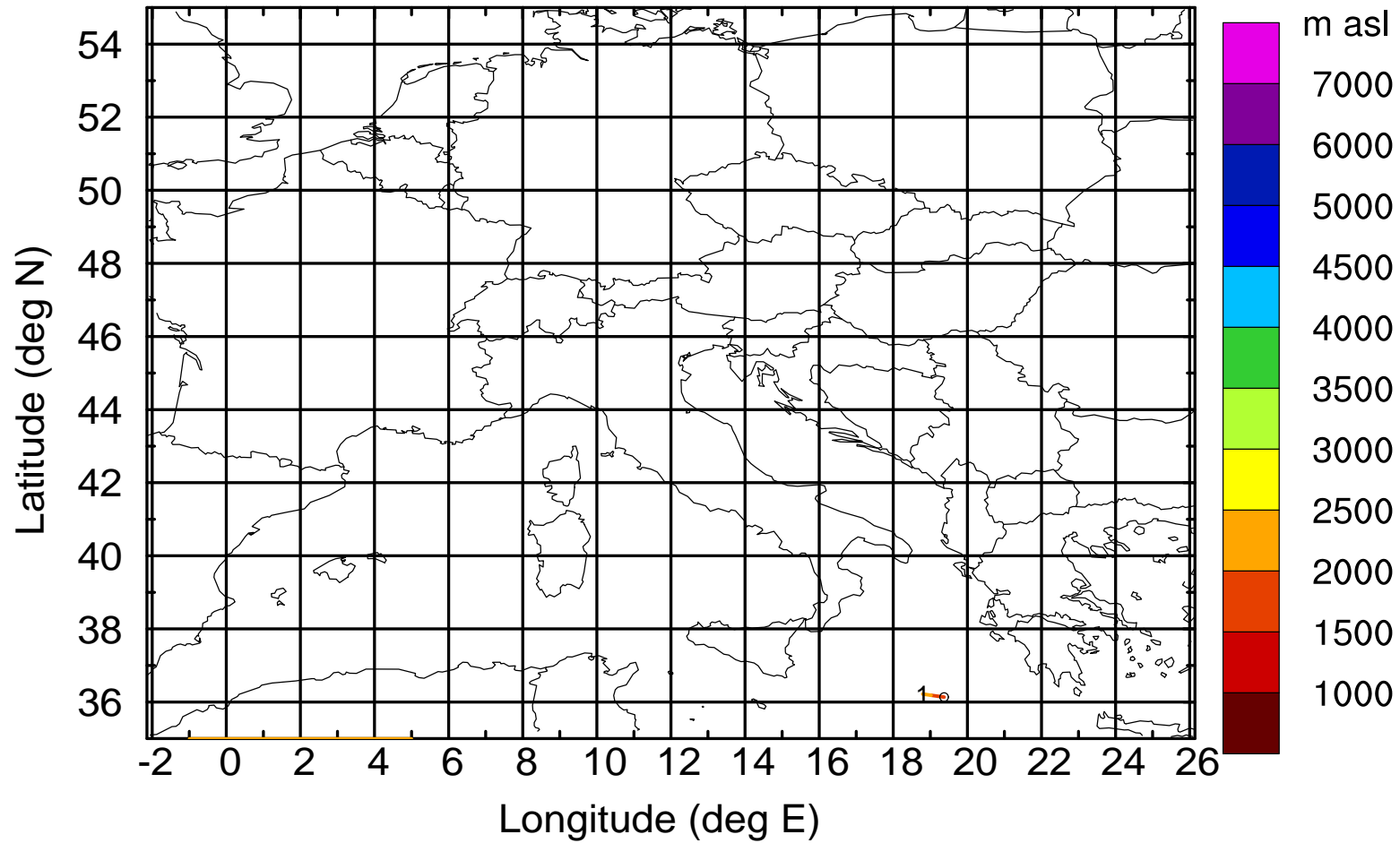
Level #15 of flight 170403a

BWD 20170403/07 -33H = 01/22 UTC



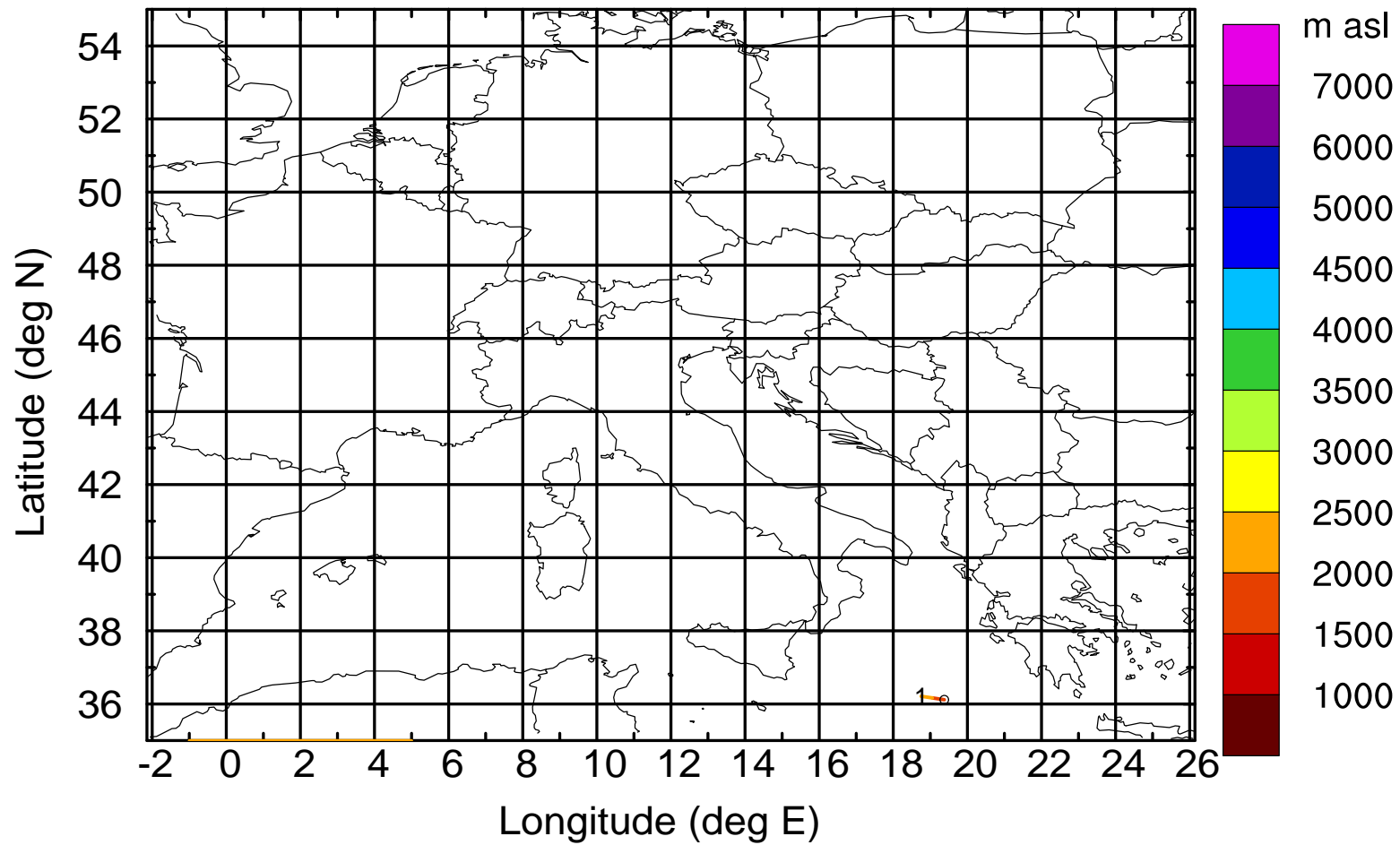
Level #15 of flight 170403a

BWD 20170403/07 -34H = 01/21 UTC



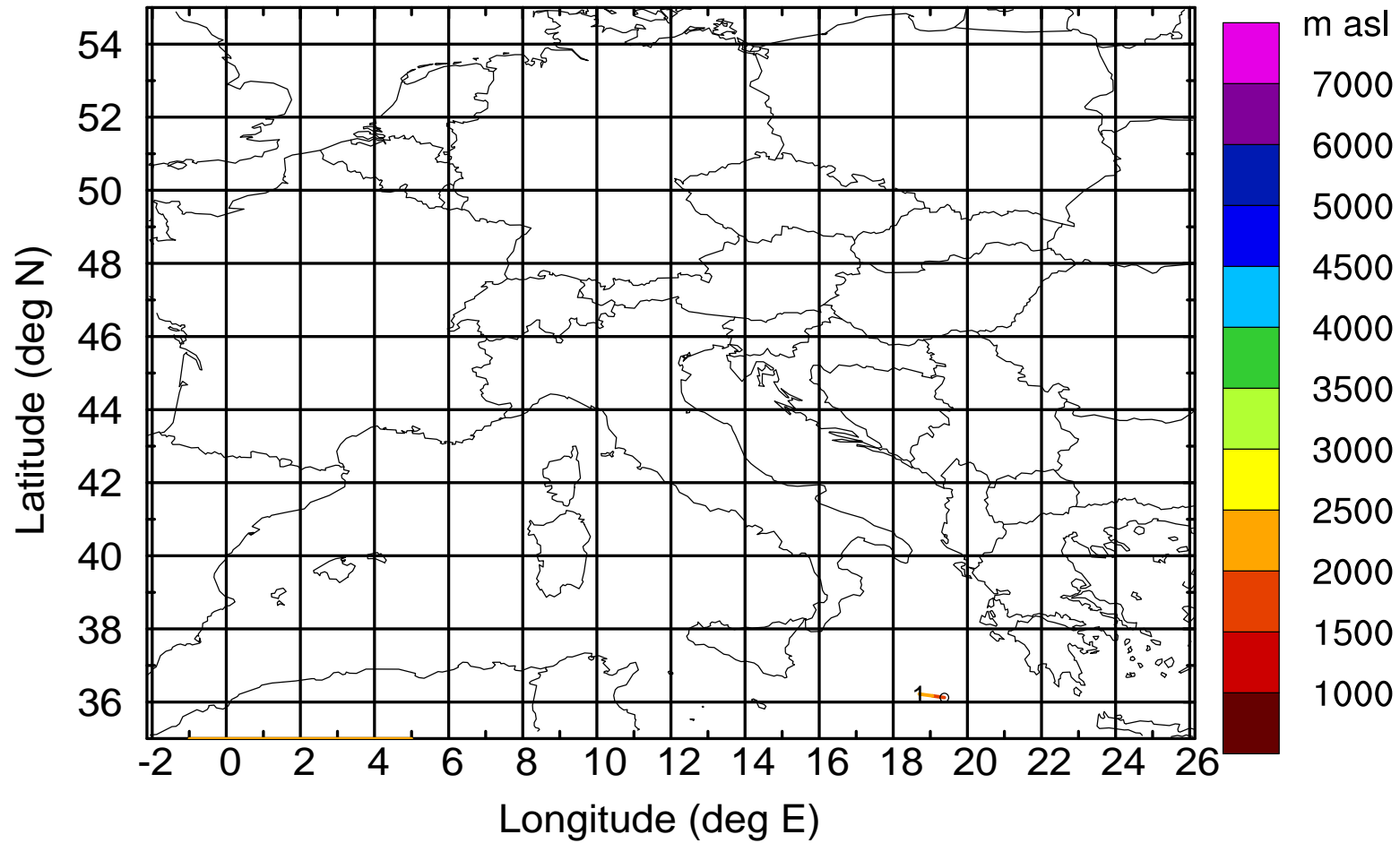
Level #15 of flight 170403a

BWD 20170403/07 -35H = 01/20 UTC



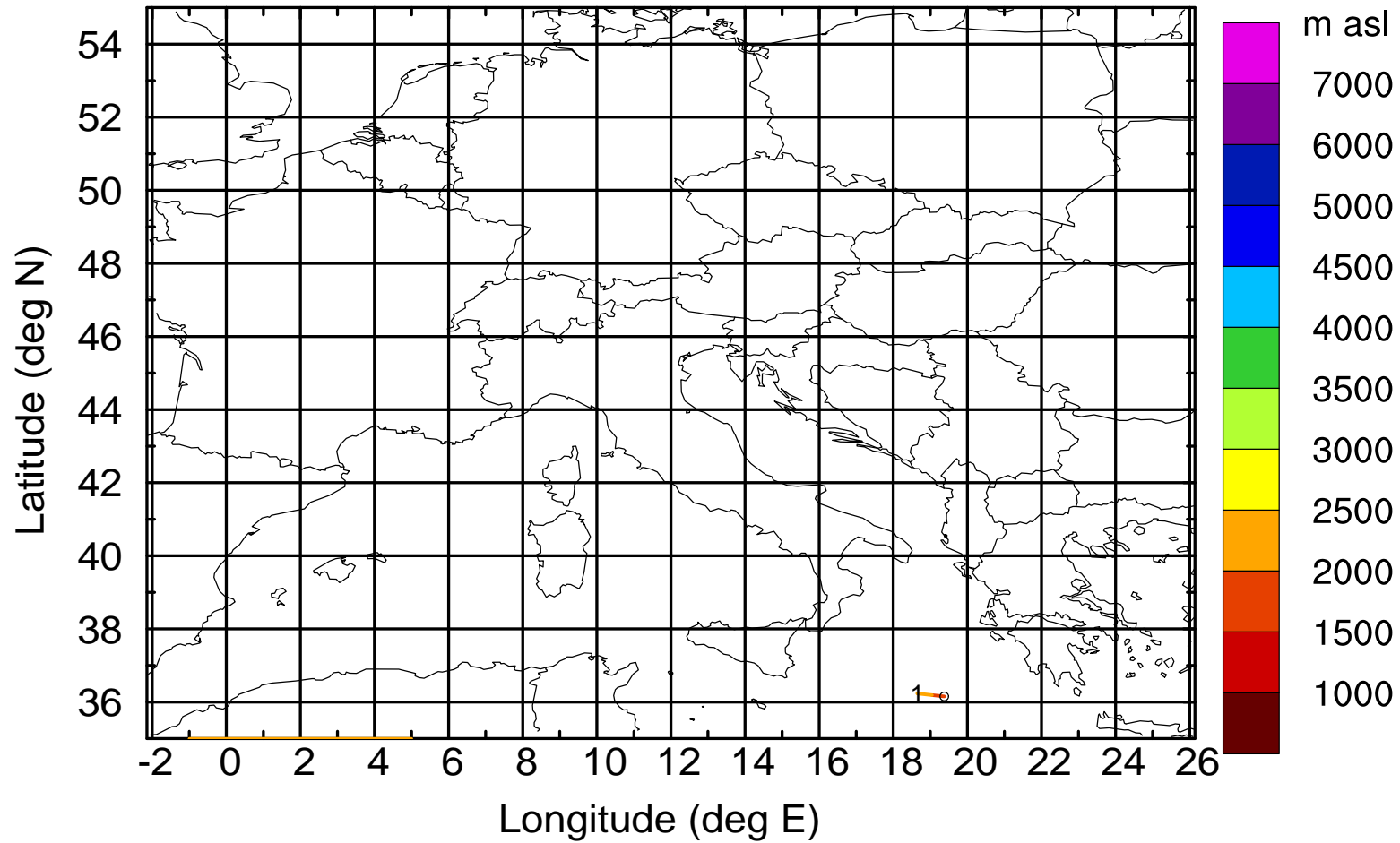
Level #15 of flight 170403a

BWD 20170403/07 -36H = 01/19 UTC



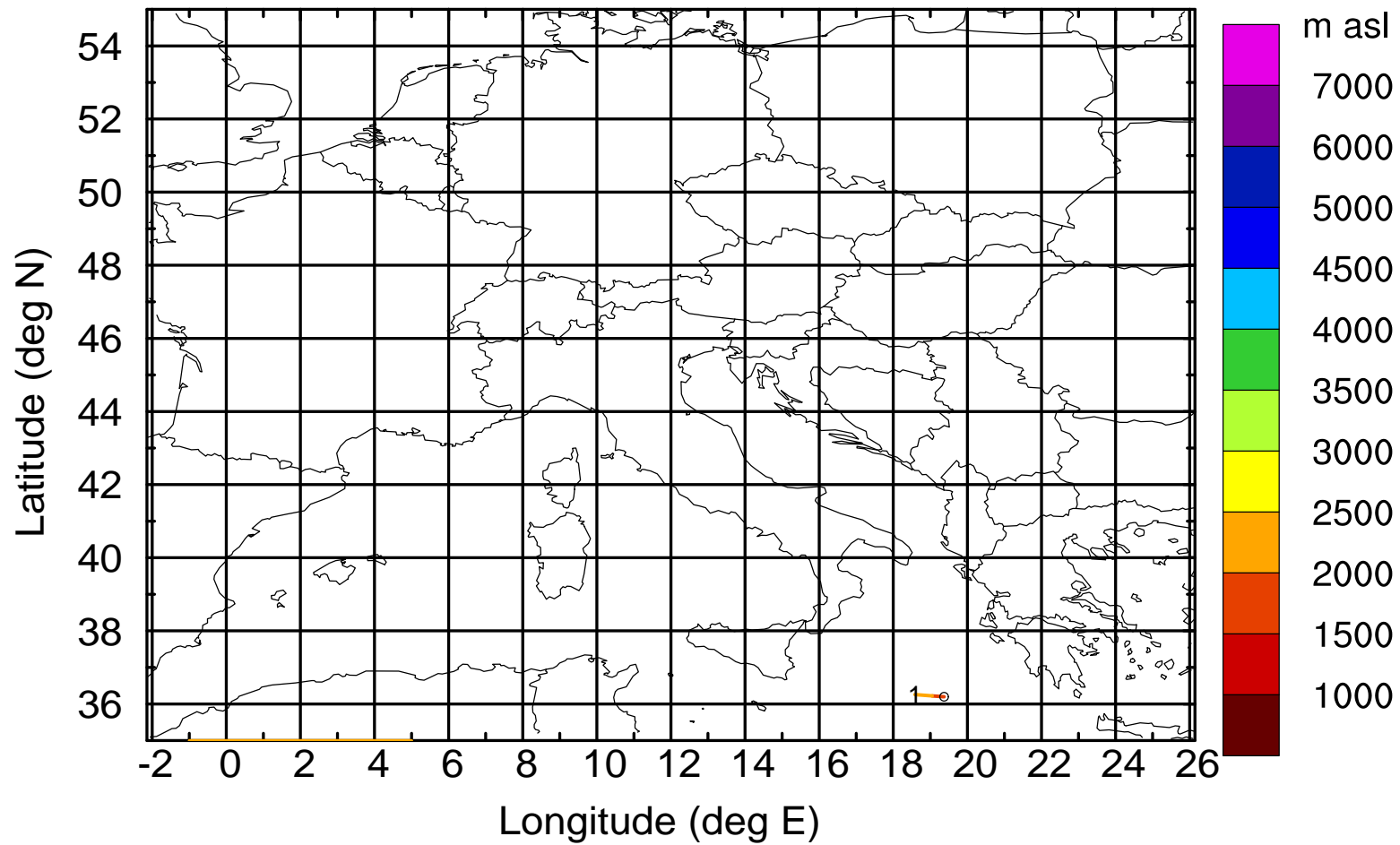
Level #15 of flight 170403a

BWD 20170403/07 -37H = 01/18 UTC



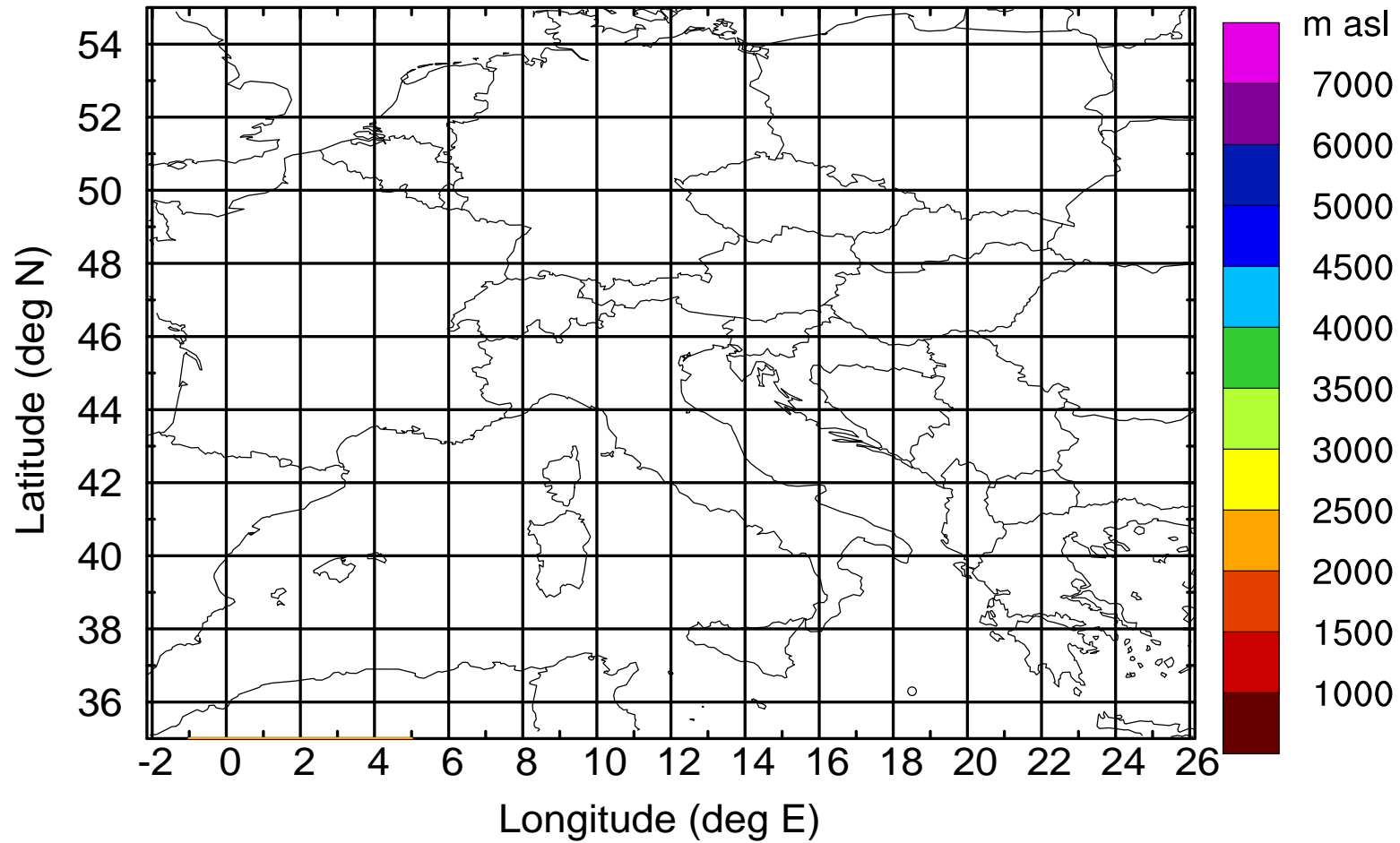
Level #15 of flight 170403a

BWD 20170403/07 -38H = 01/17 UTC



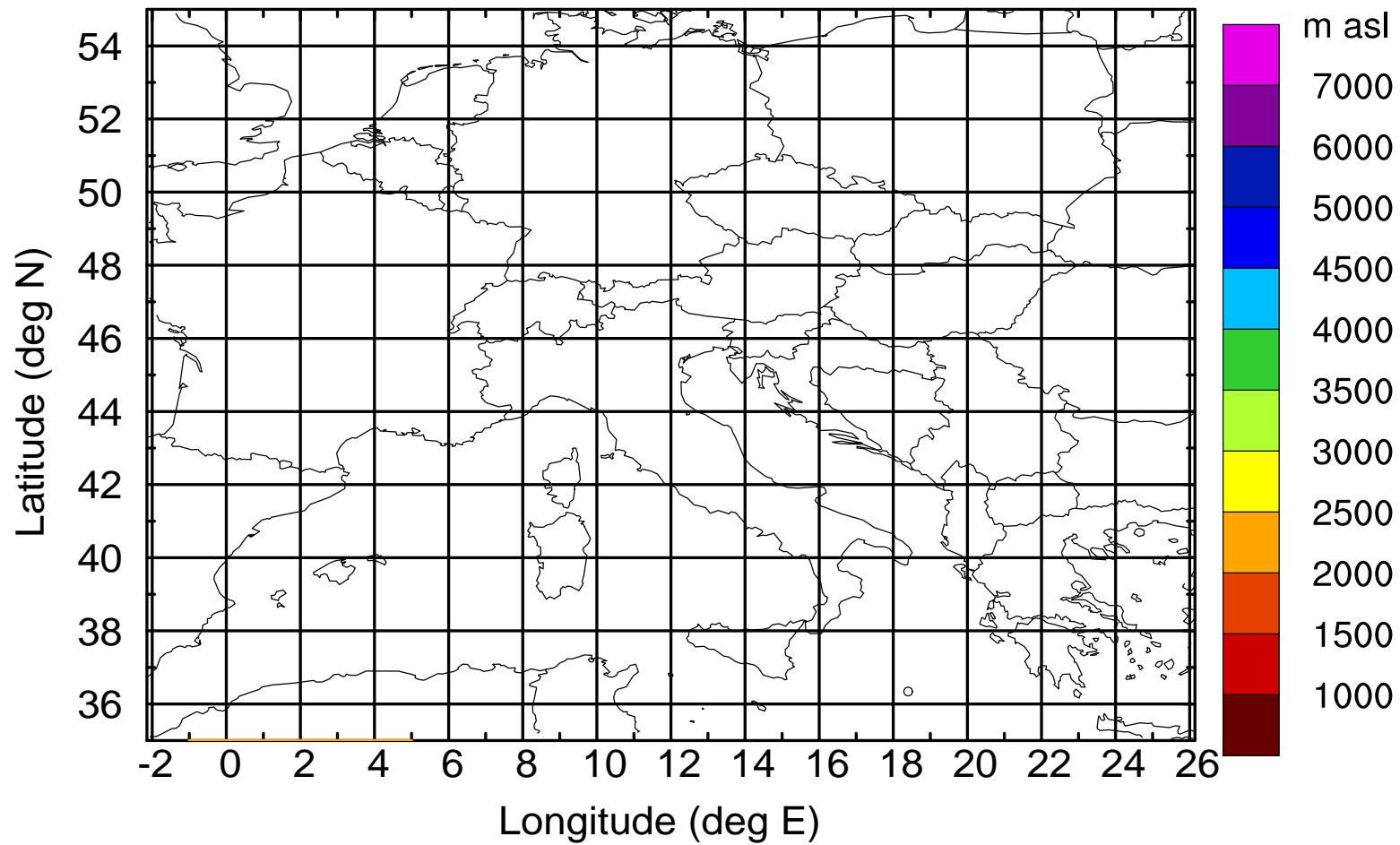
Level #15 of flight 170403a

BWD 20170403/07 -38H = 01/17 UTC



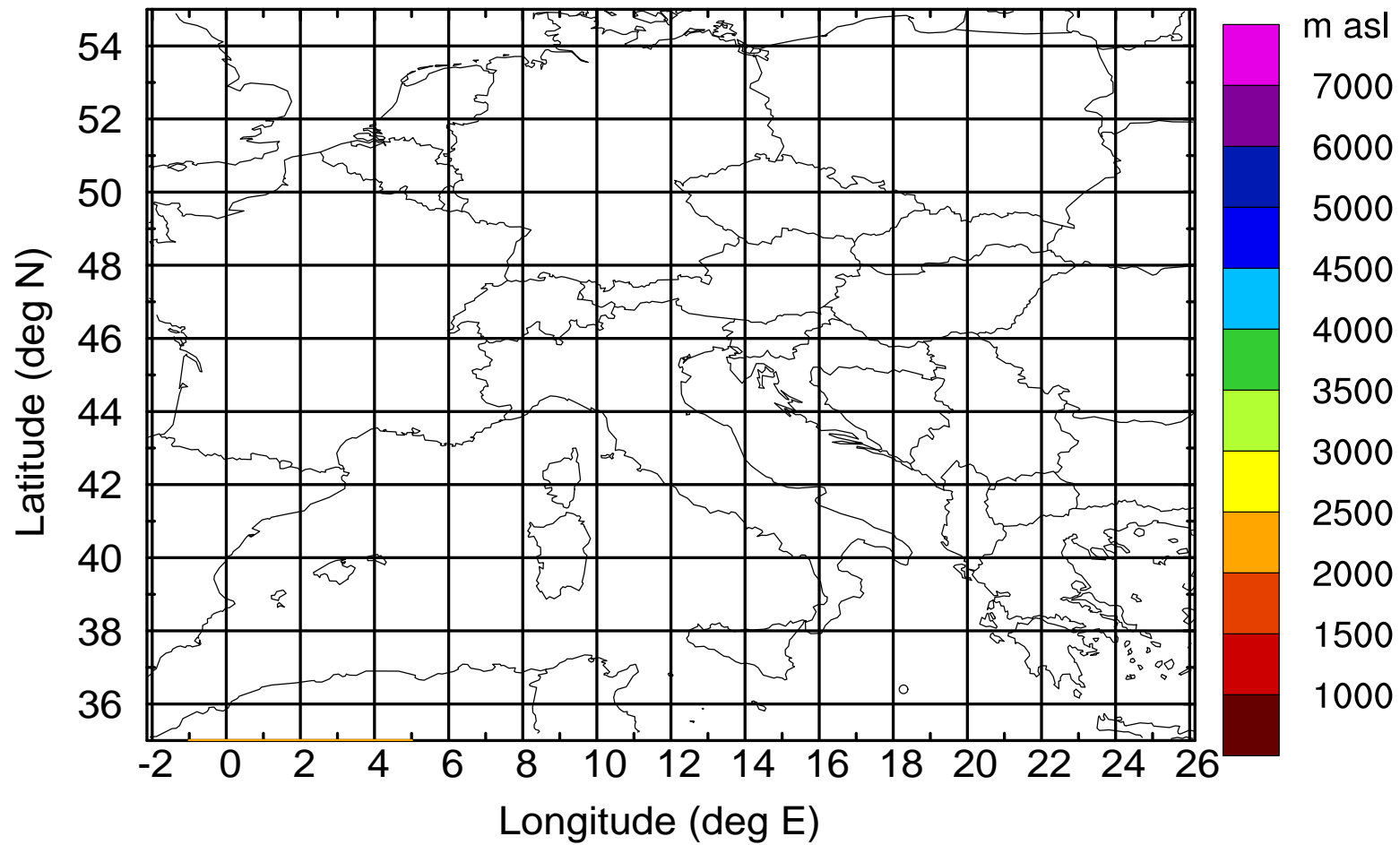
Level #15 of flight 170403a

BWD 20170403/07 -38H = 01/17 UTC



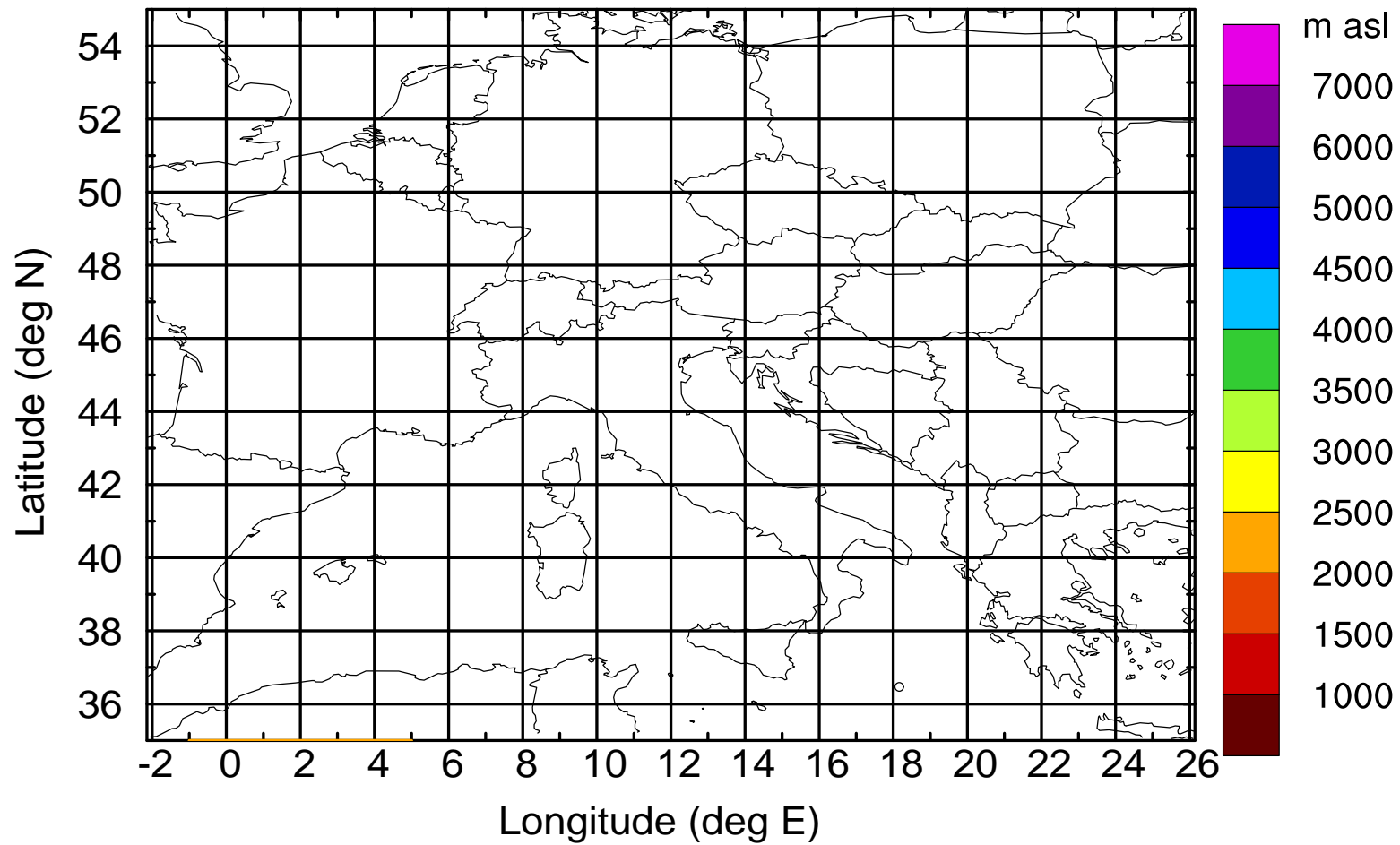
Level #15 of flight 170403a

BWD 20170403/07 -38H = 01/17 UTC



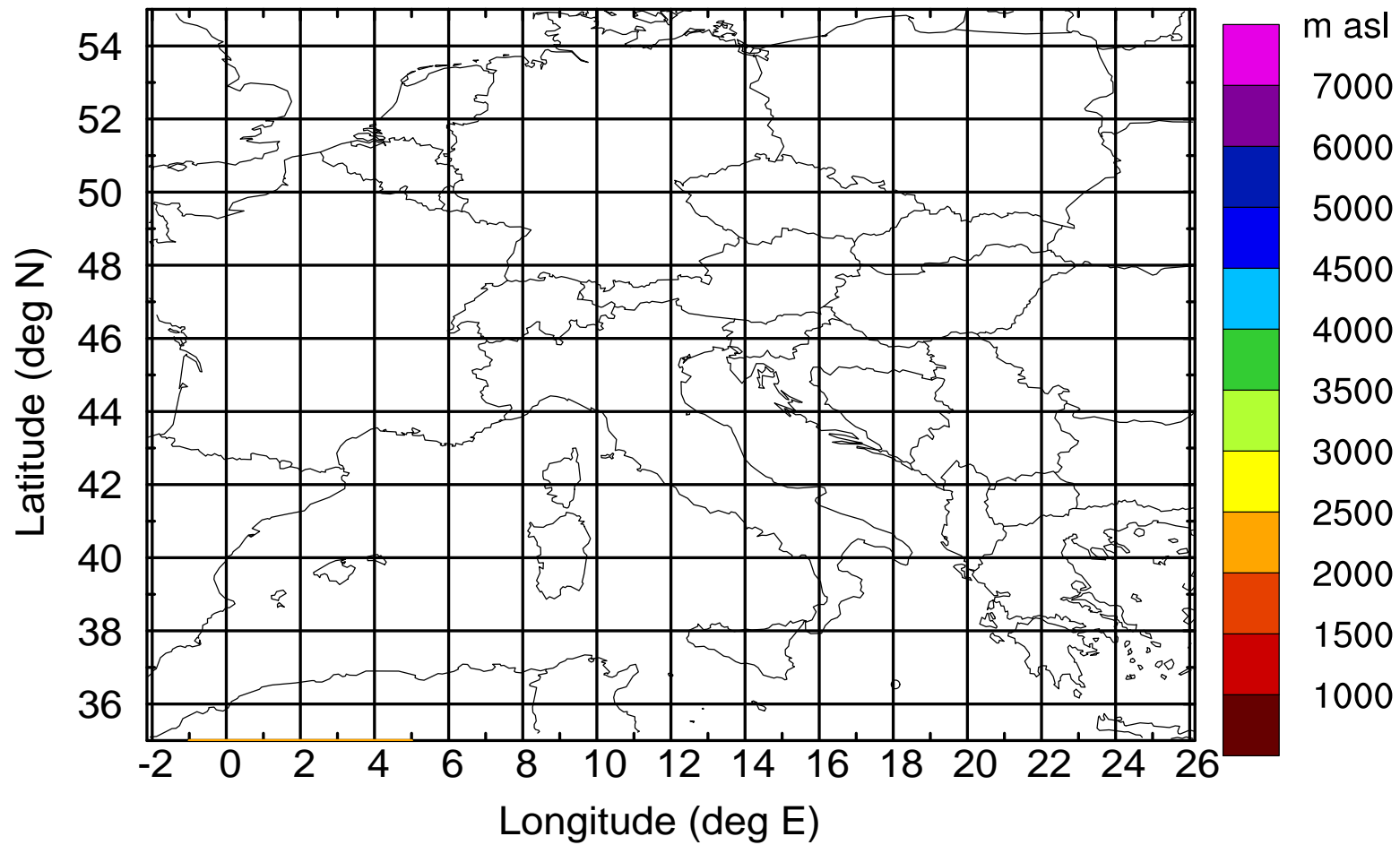
Level #15 of flight 170403a

BWD 20170403/07 -38H = 01/17 UTC



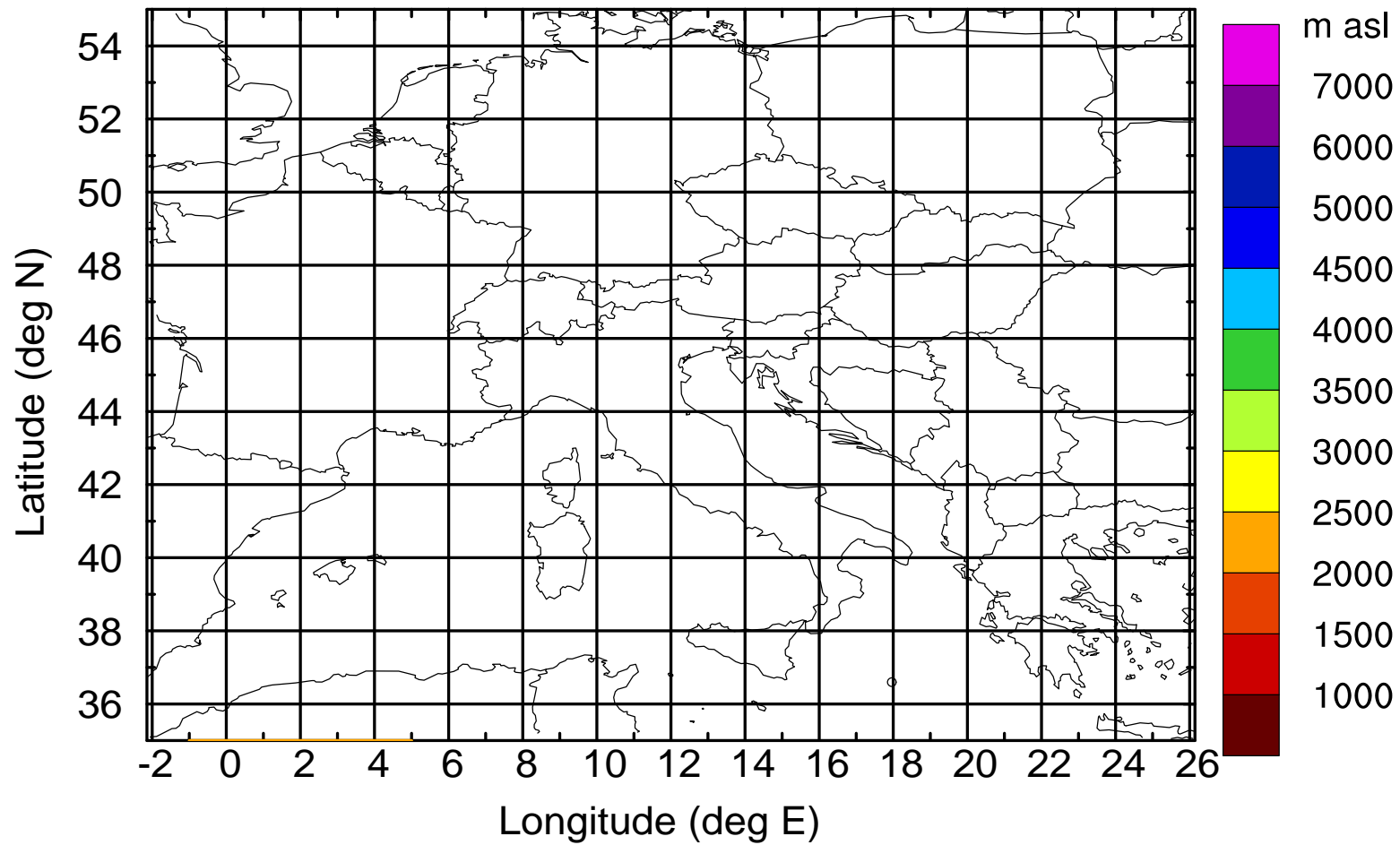
Level #15 of flight 170403a

BWD 20170403/07 -38H = 01/17 UTC



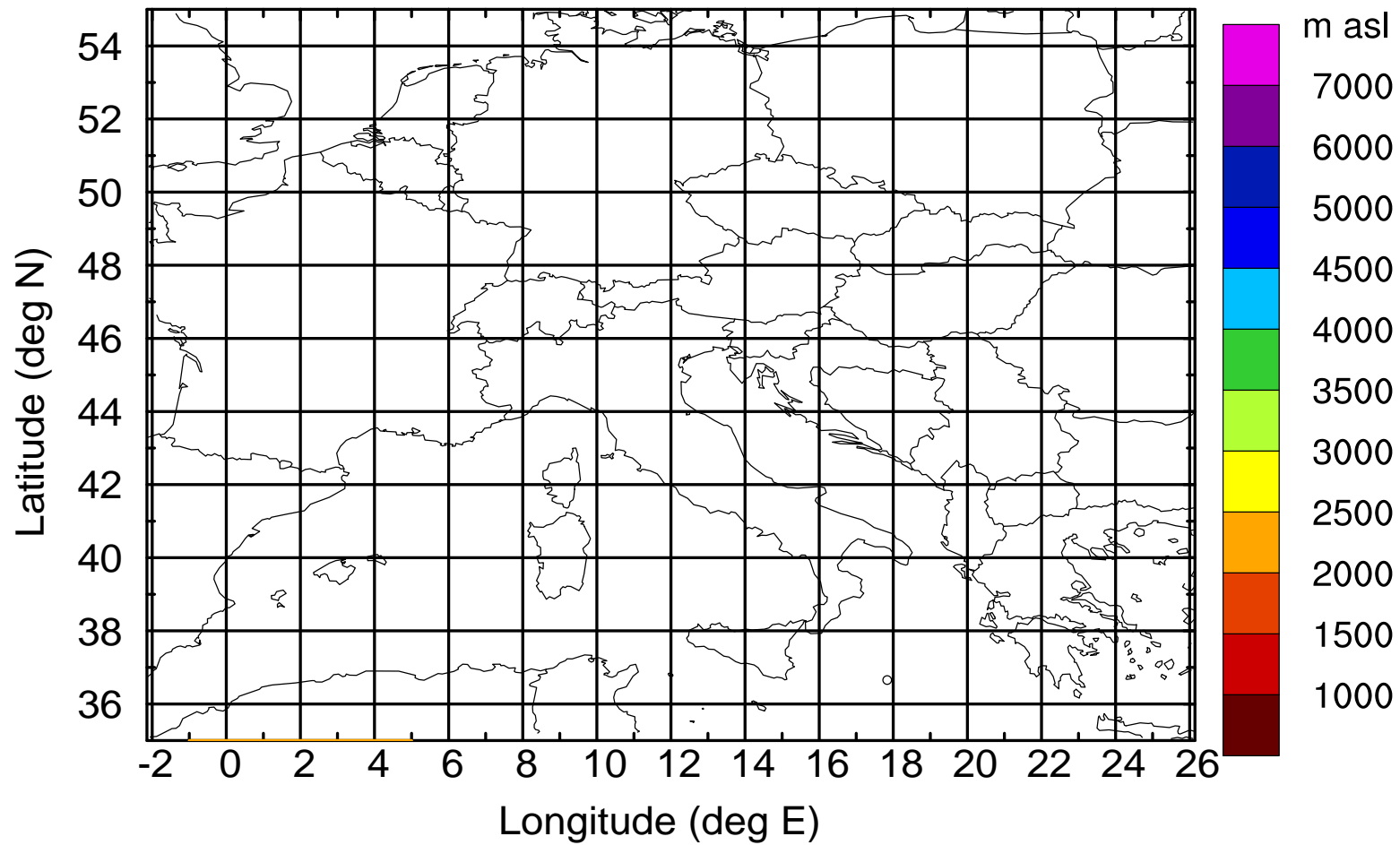
Level #15 of flight 170403a

BWD 20170403/07 -38H = 01/17 UTC



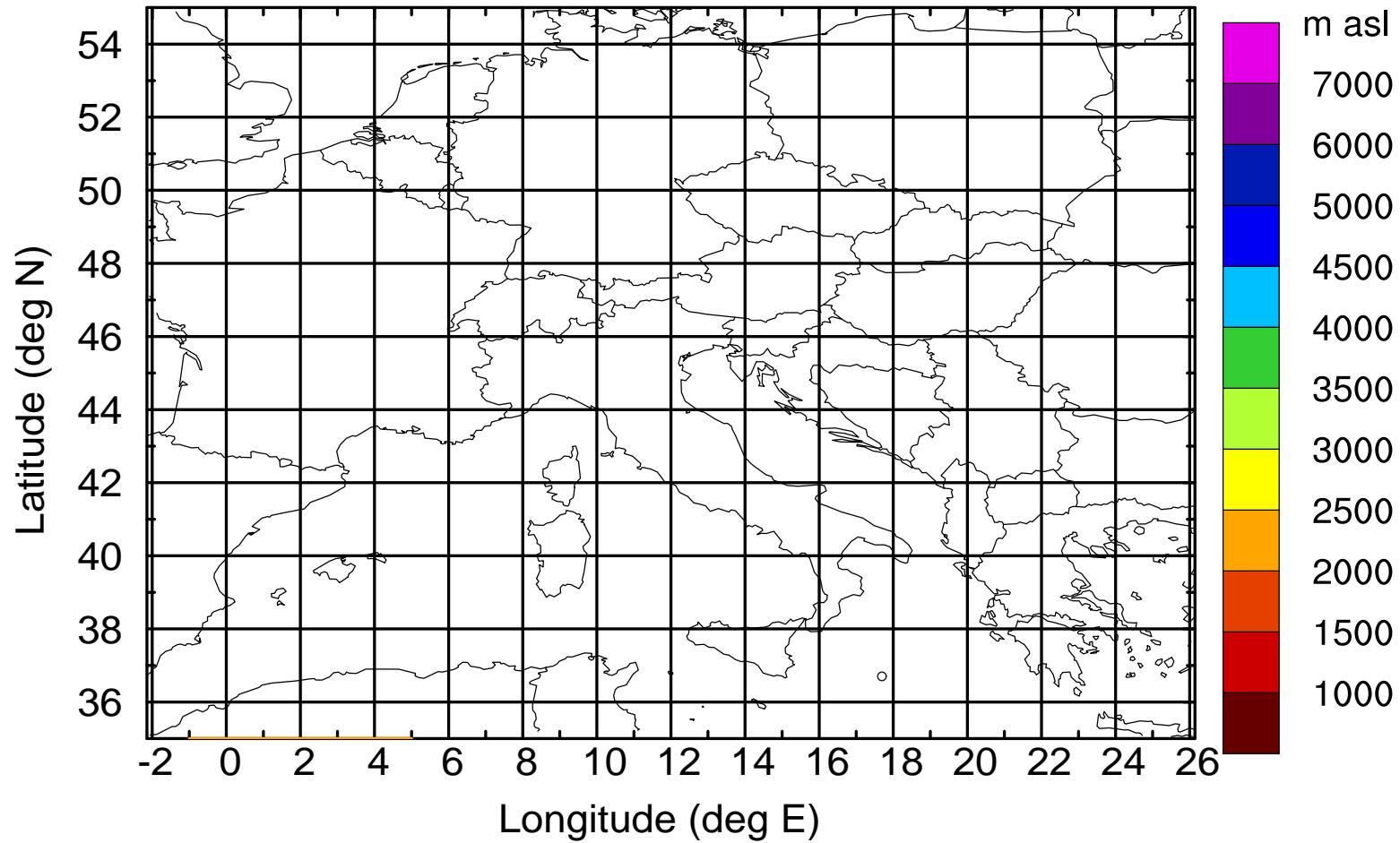
Level #15 of flight 170403a

BWD 20170403/07 -38H = 01/17 UTC



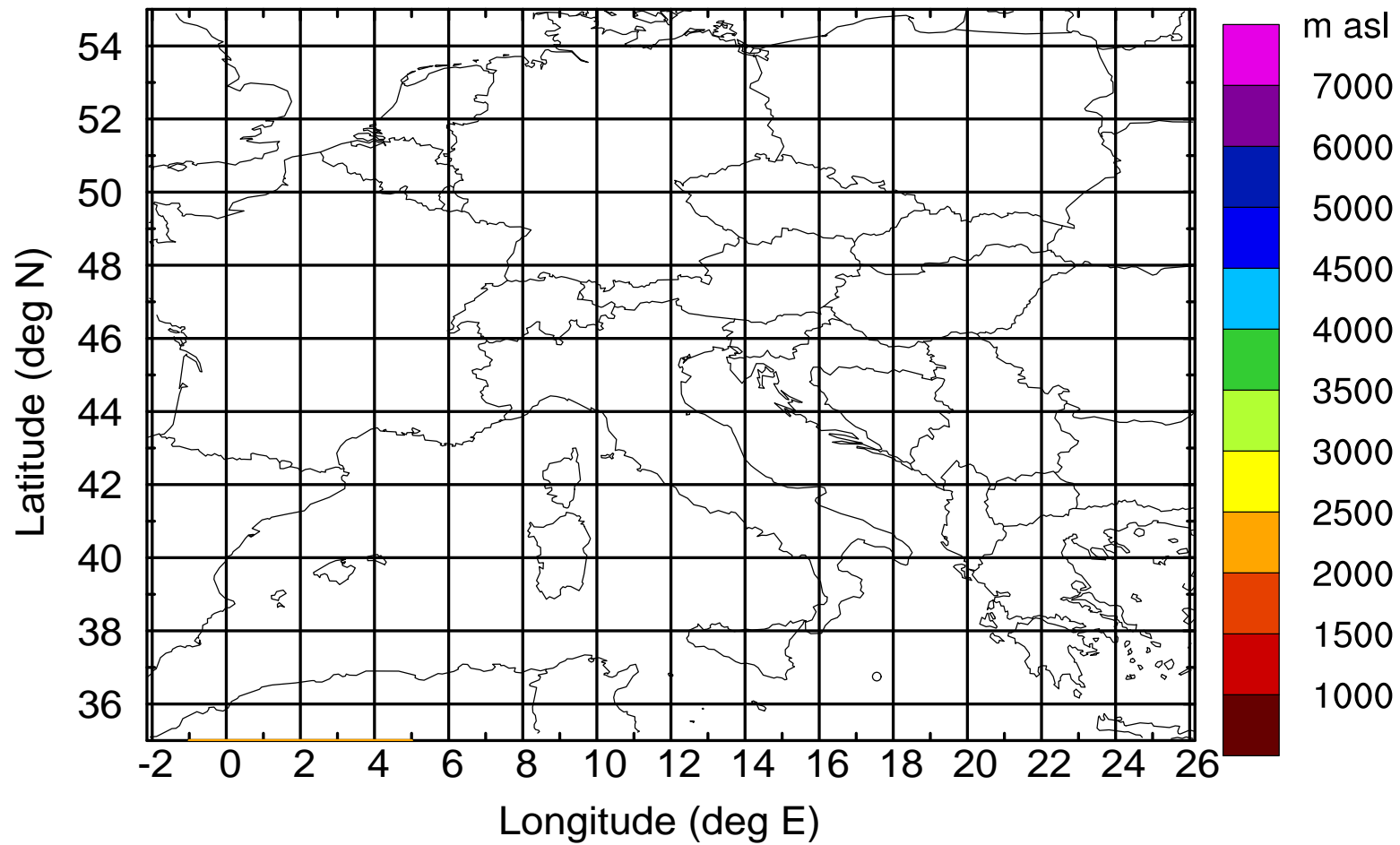
Level #15 of flight 170403a

BWD 20170403/07 -38H = 01/17 UTC



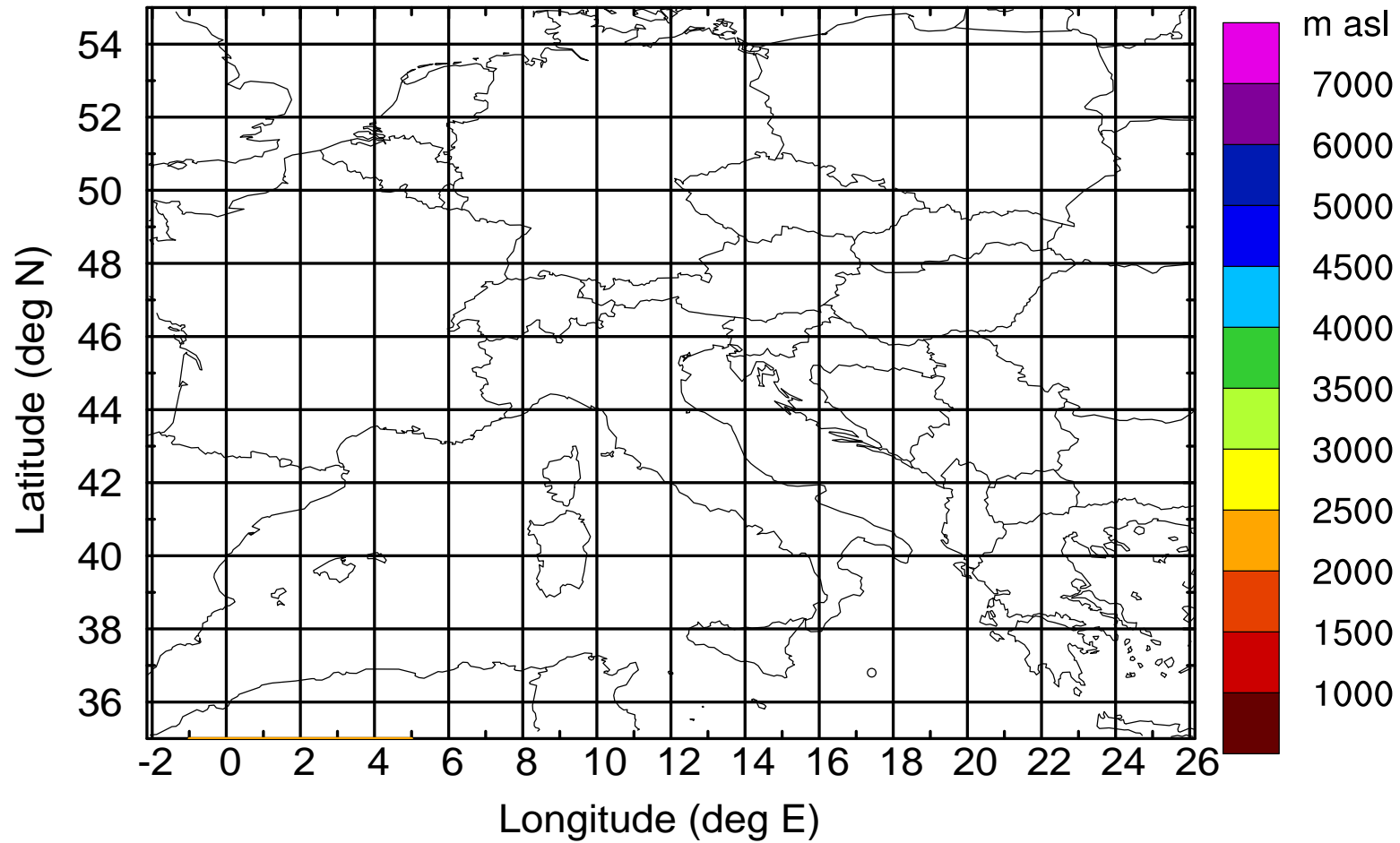
Level #15 of flight 170403a

BWD 20170403/07 -38H = 01/17 UTC



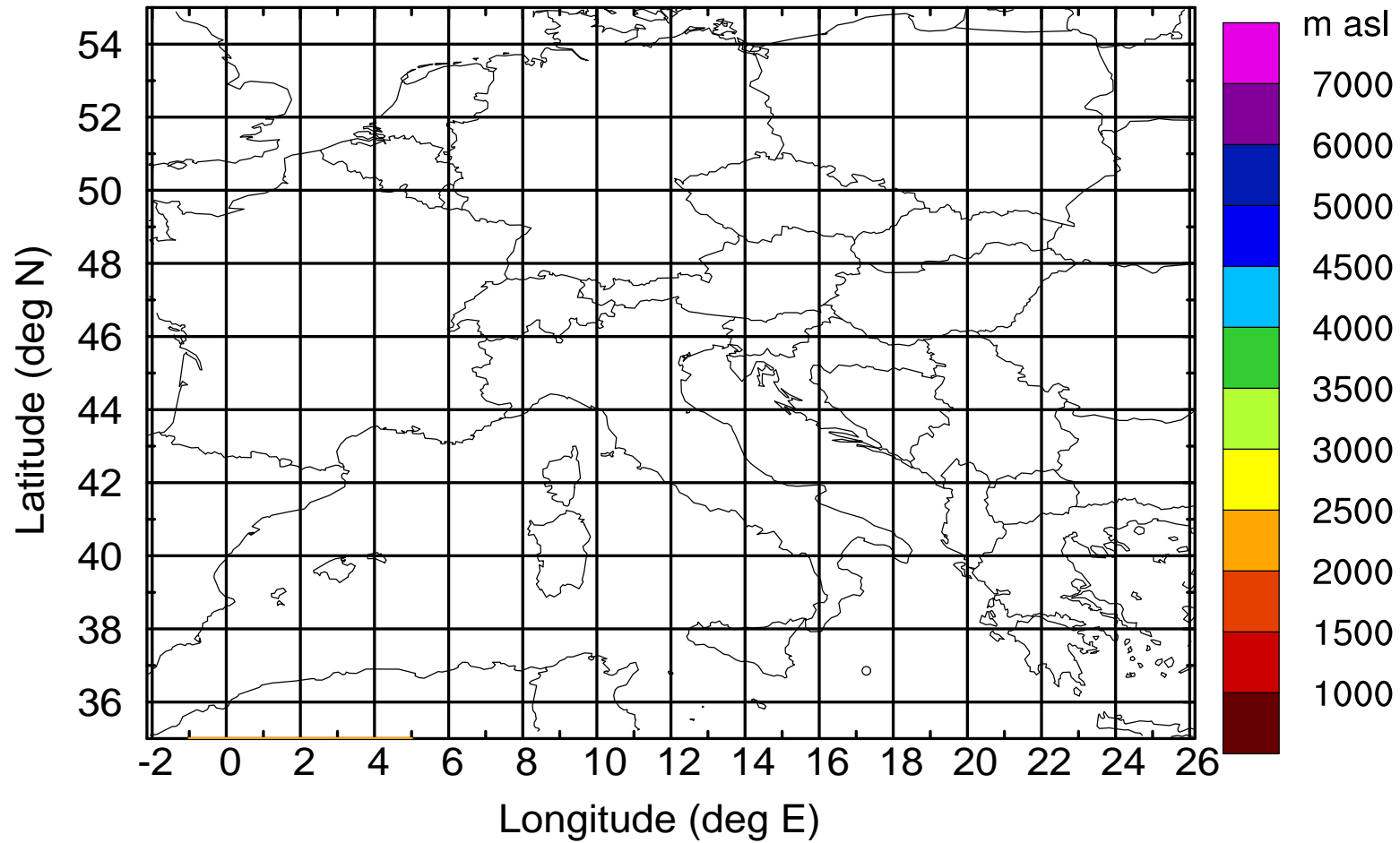
Level #15 of flight 170403a

BWD 20170403/07 -38H = 01/17 UTC



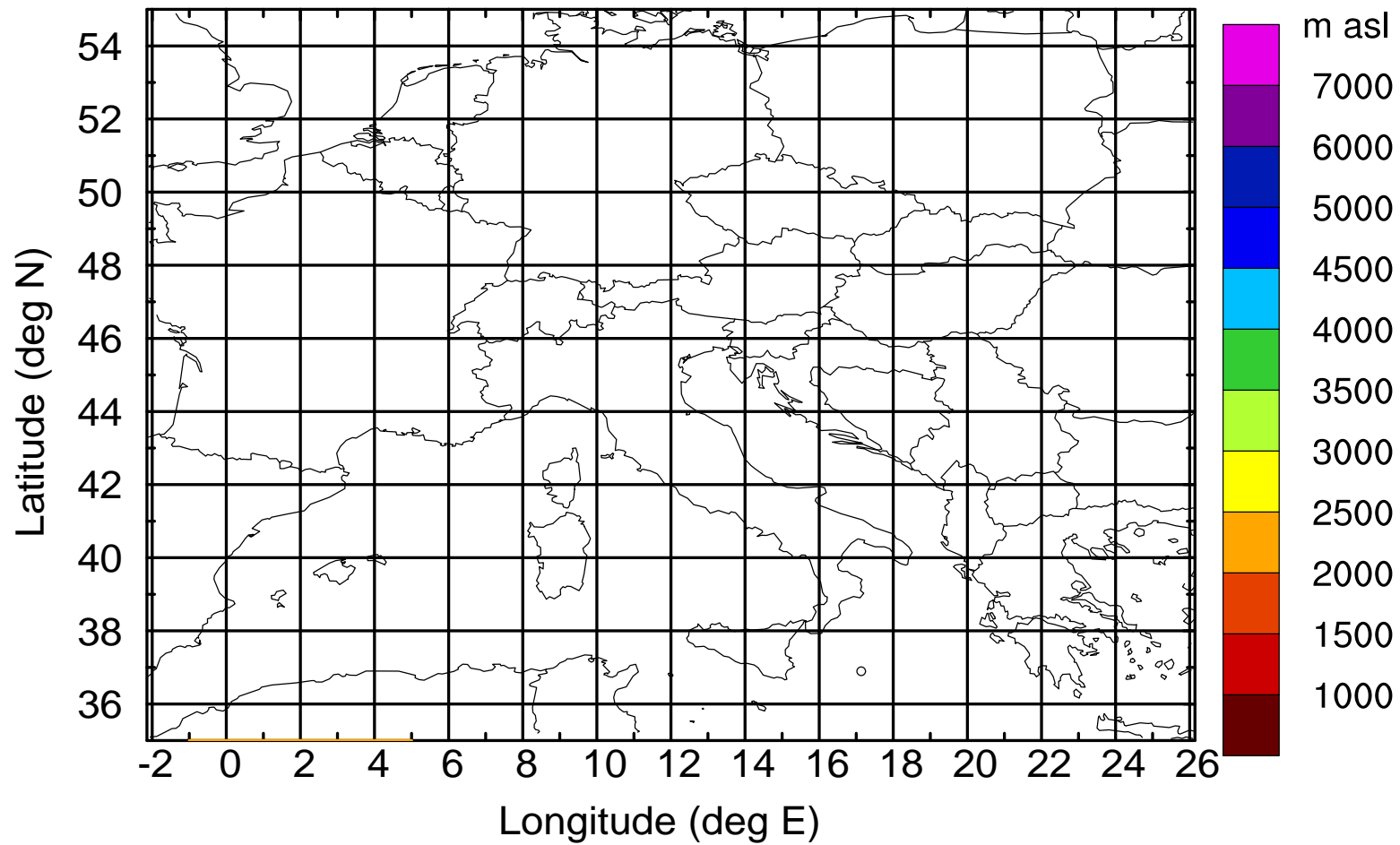
Level #15 of flight 170403a

BWD 20170403/07 -38H = 01/17 UTC



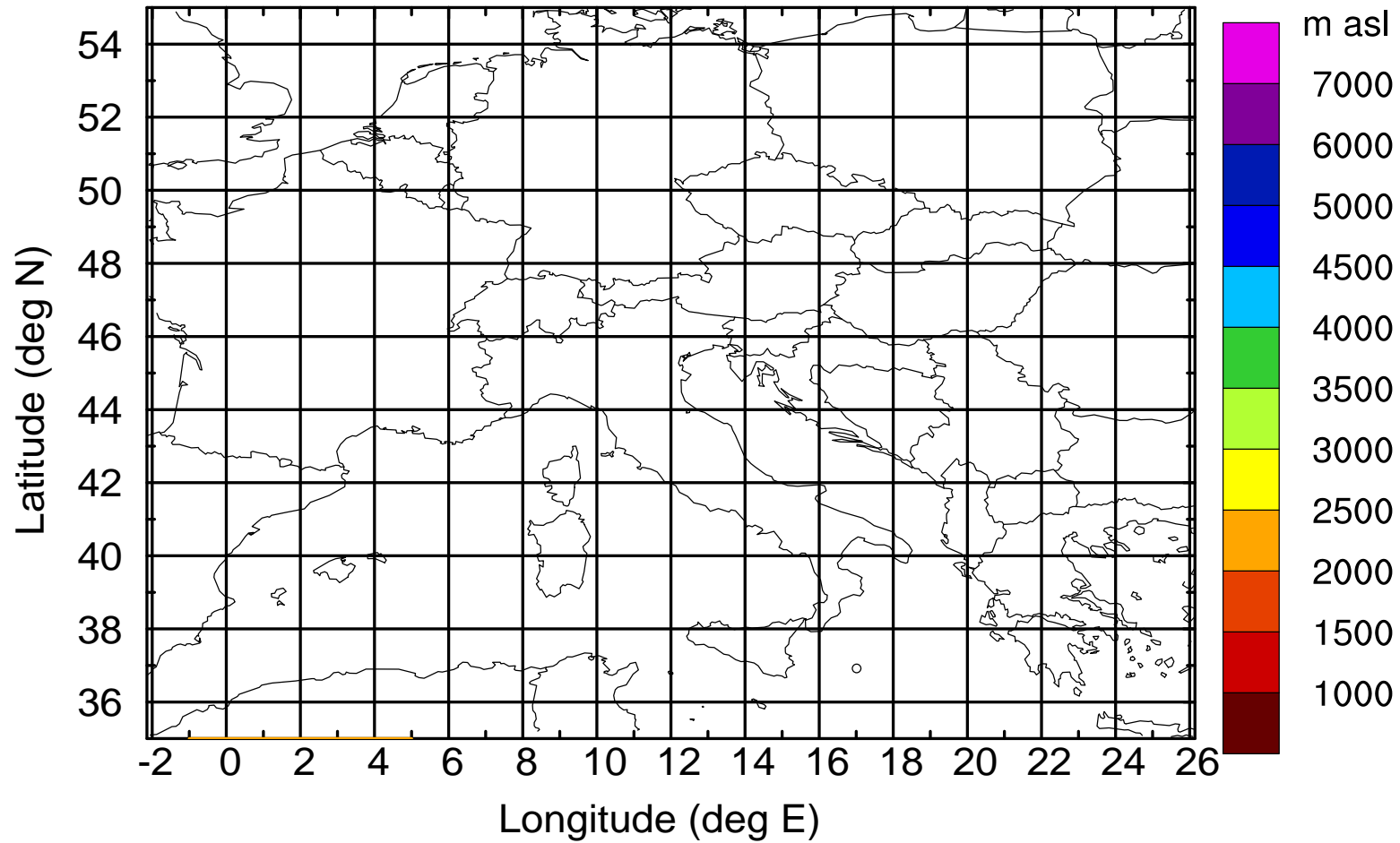
Level #15 of flight 170403a

BWD 20170403/07 -38H = 01/17 UTC



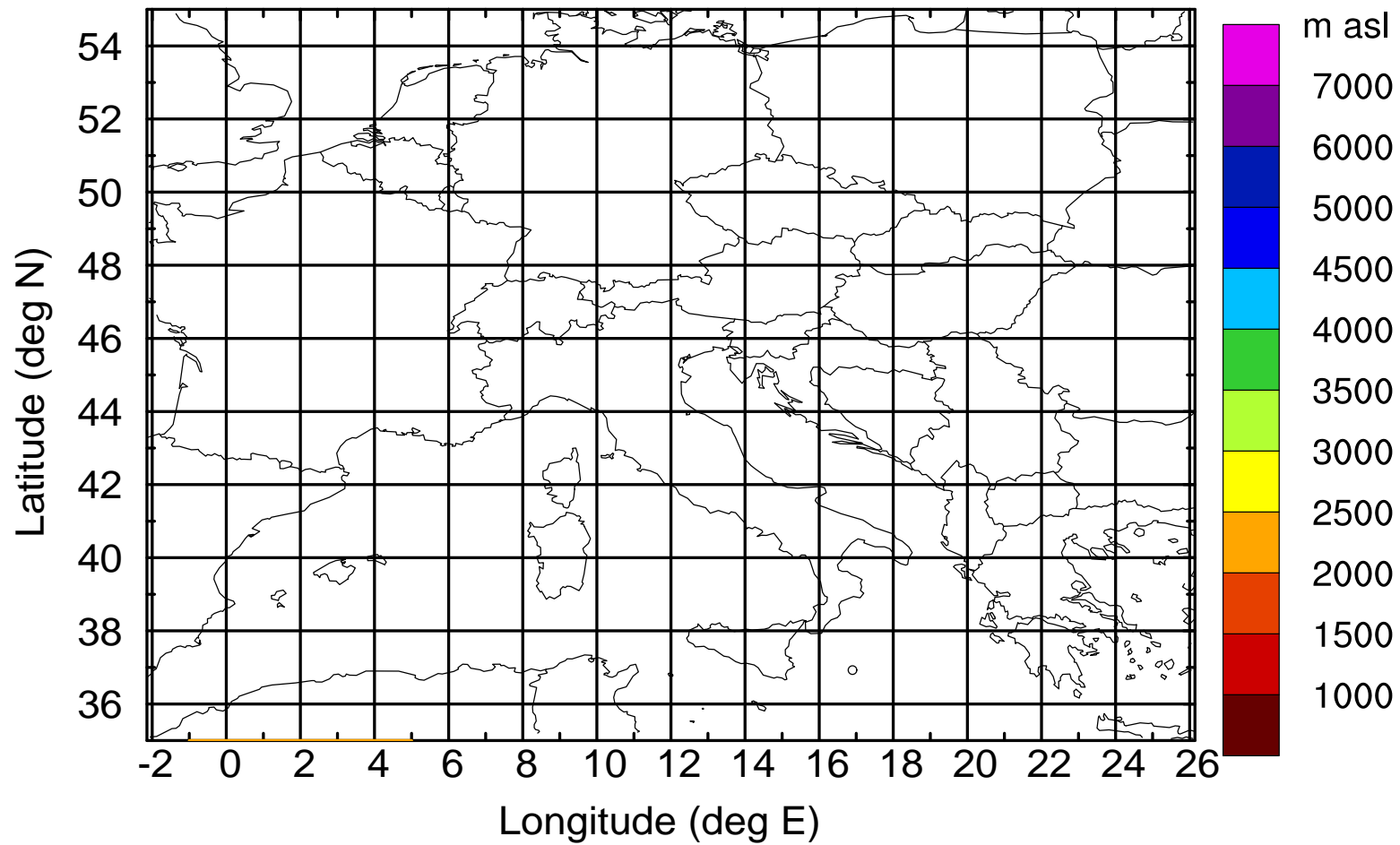
Level #15 of flight 170403a

BWD 20170403/07 -38H = 01/17 UTC



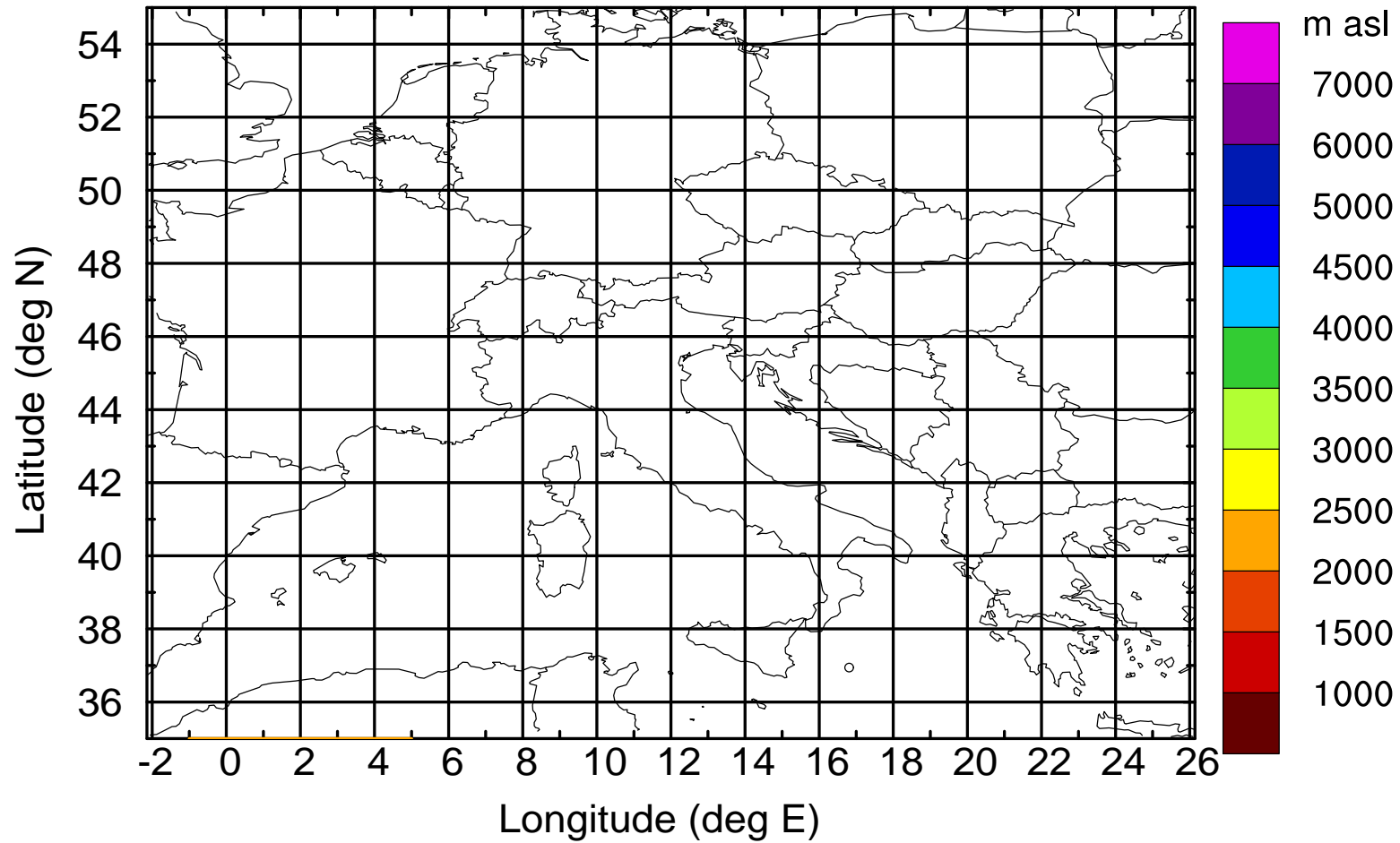
Level #15 of flight 170403a

BWD 20170403/07 -38H = 01/17 UTC



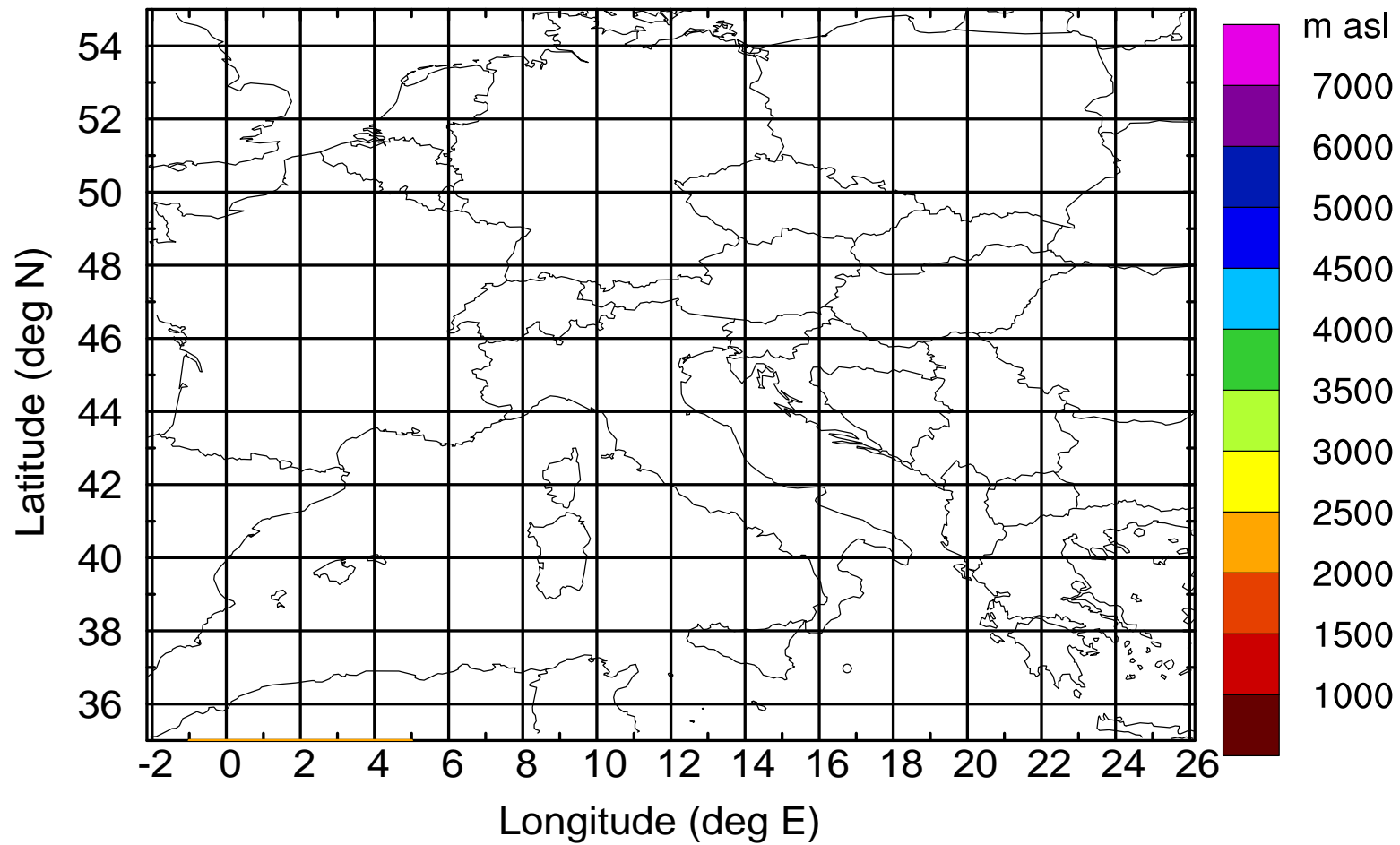
Level #15 of flight 170403a

BWD 20170403/07 -38H = 01/17 UTC



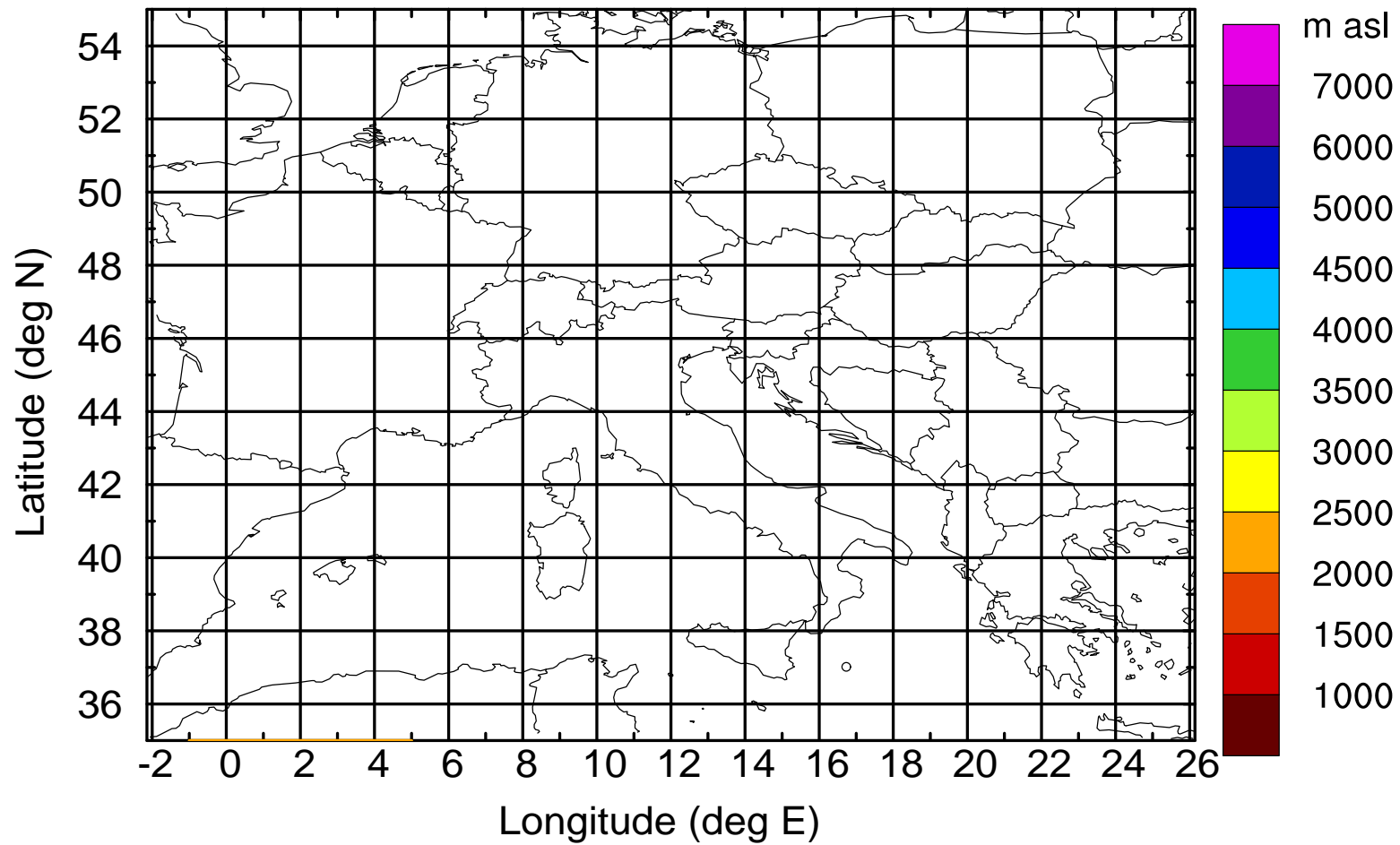
Level #15 of flight 170403a

BWD 20170403/07 -38H = 01/17 UTC



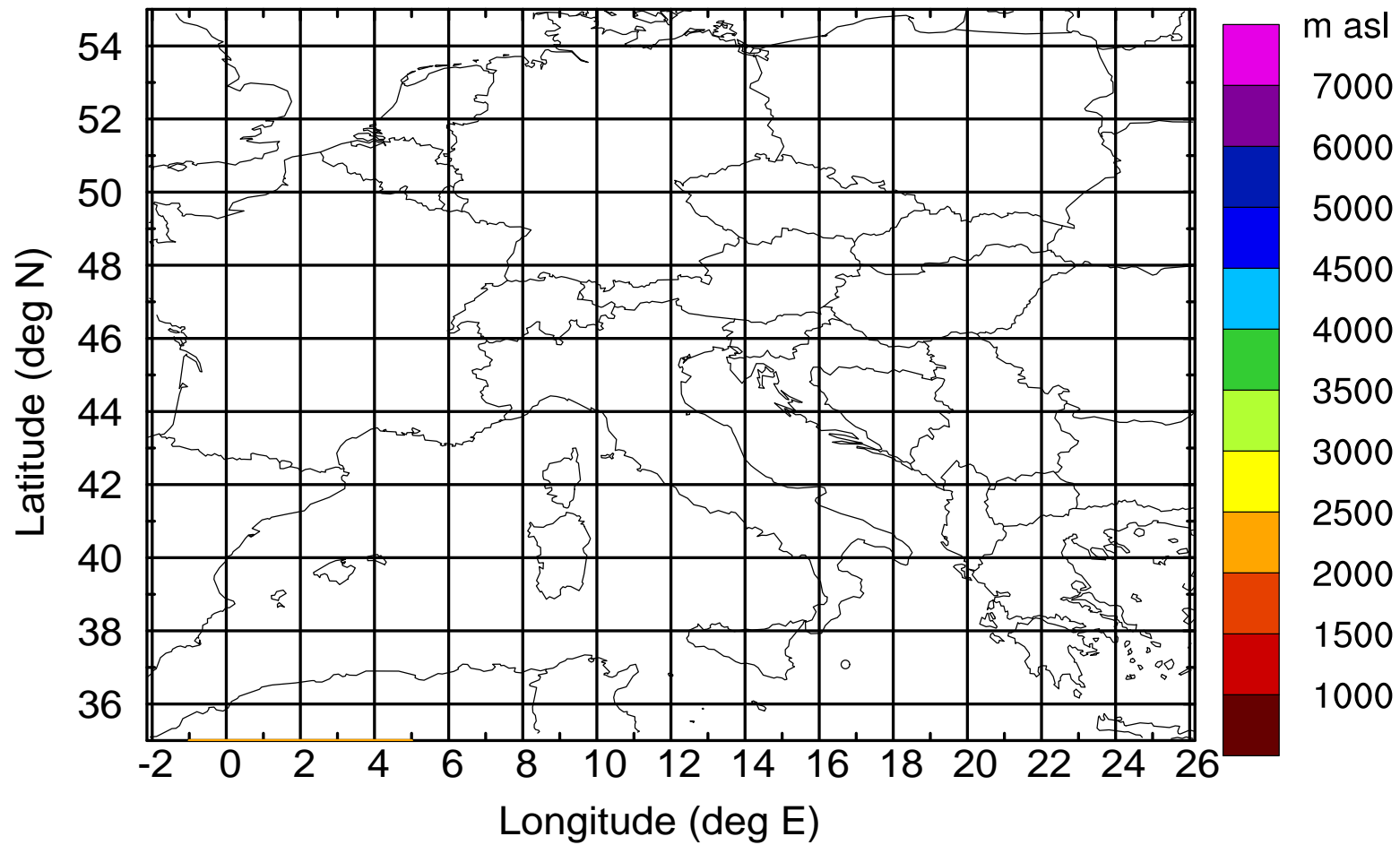
Level #15 of flight 170403a

BWD 20170403/07 -38H = 01/17 UTC



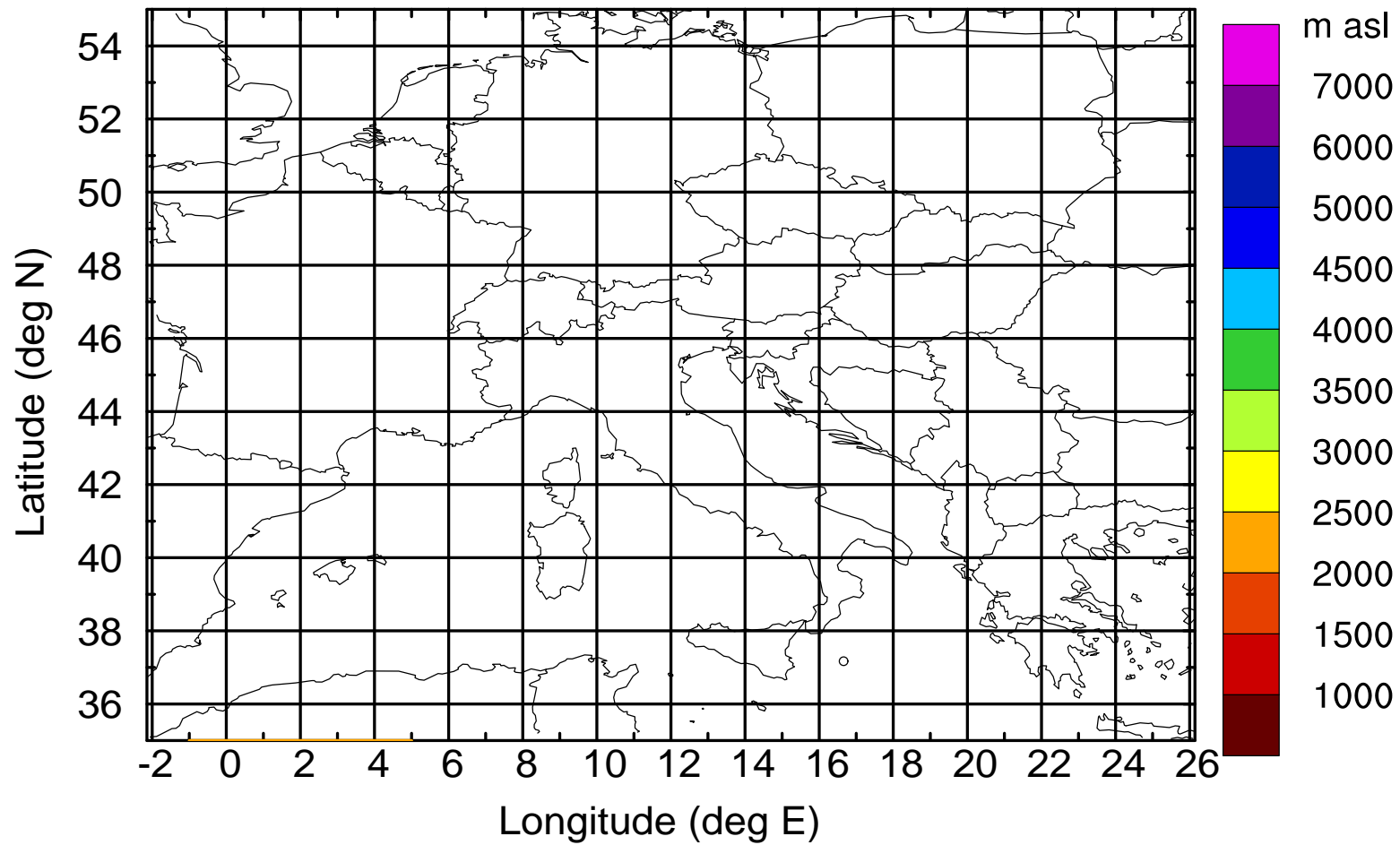
Level #15 of flight 170403a

BWD 20170403/07 -38H = 01/17 UTC



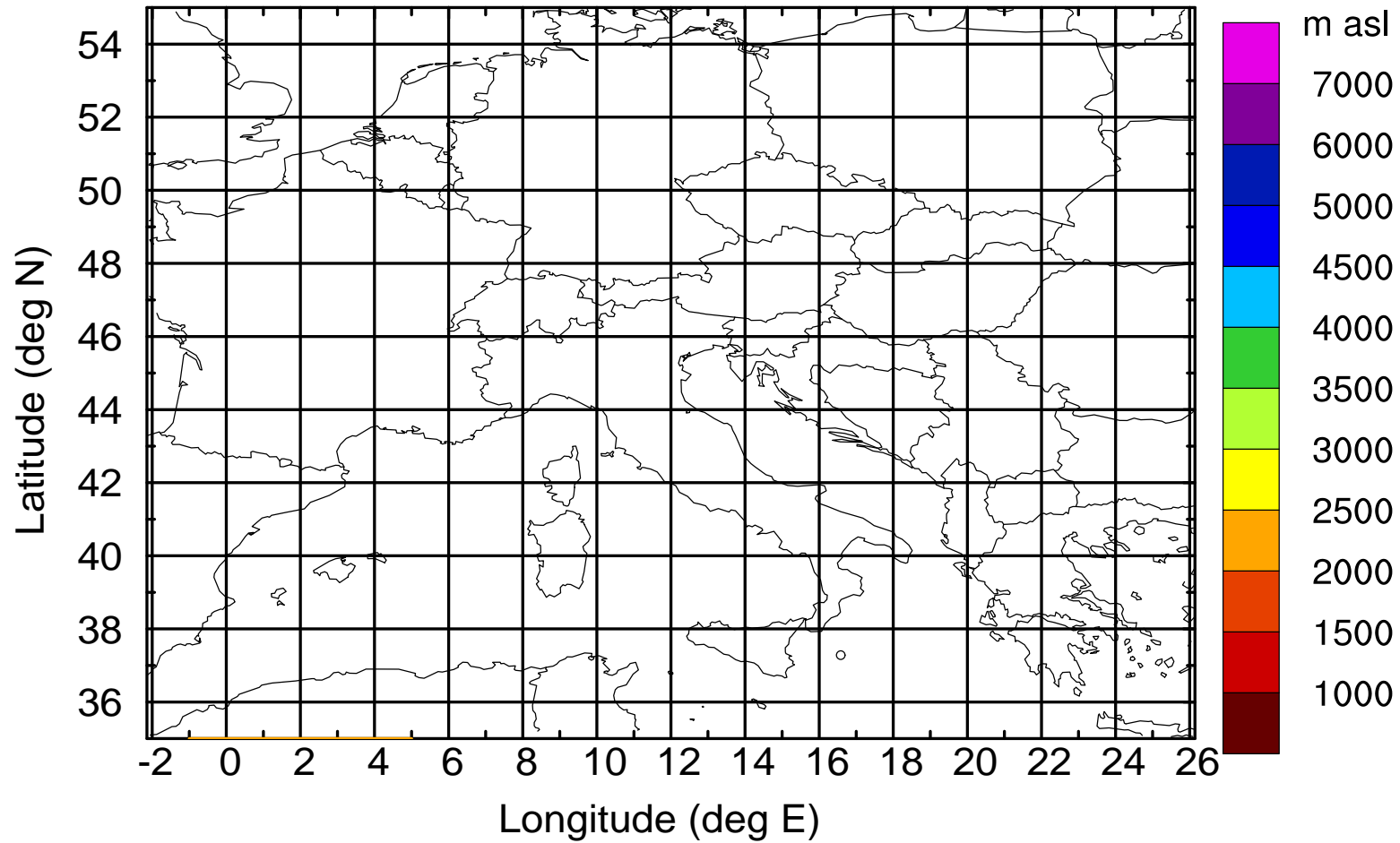
Level #15 of flight 170403a

BWD 20170403/07 -38H = 01/17 UTC



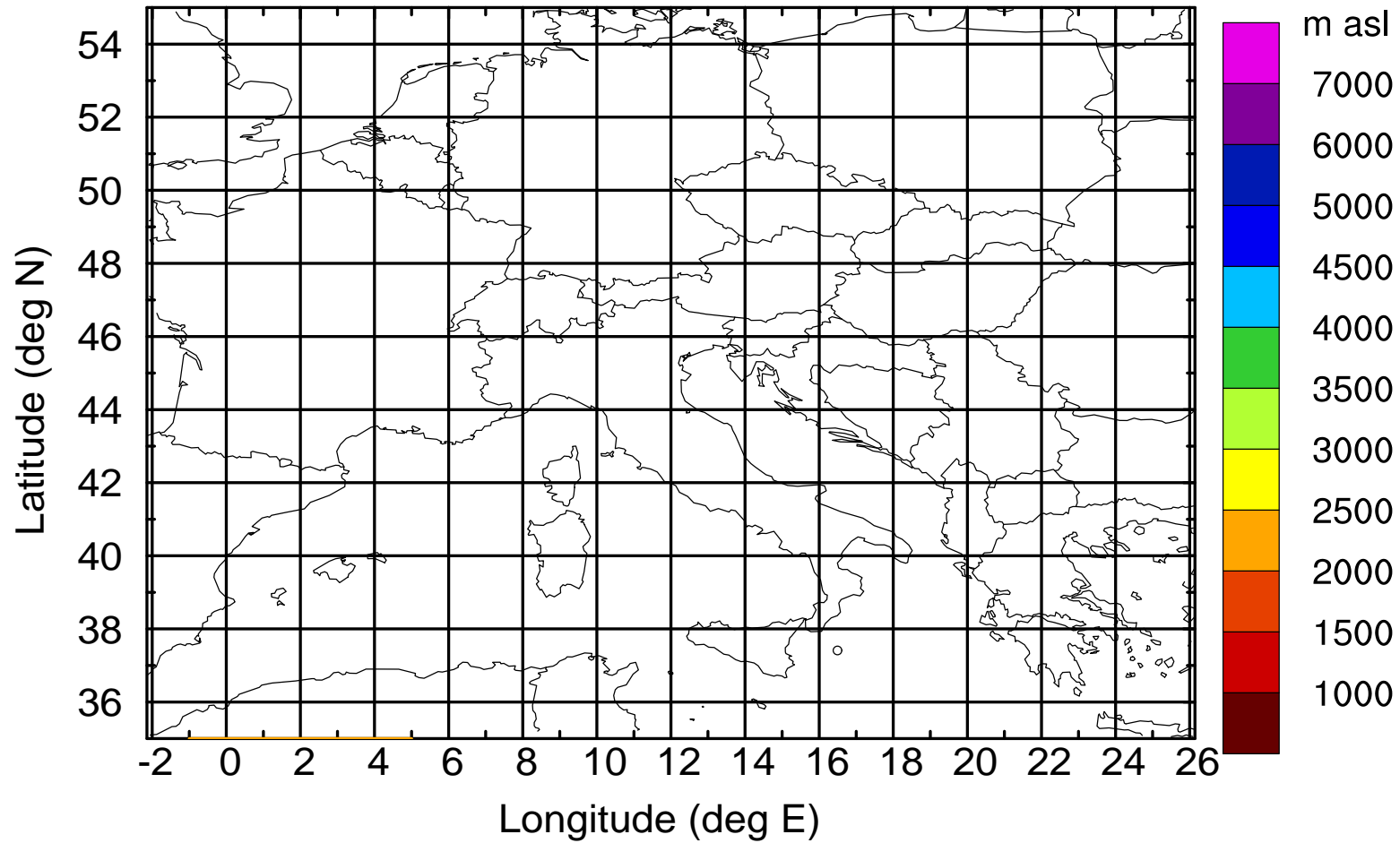
Level #15 of flight 170403a

BWD 20170403/07 -38H = 01/17 UTC



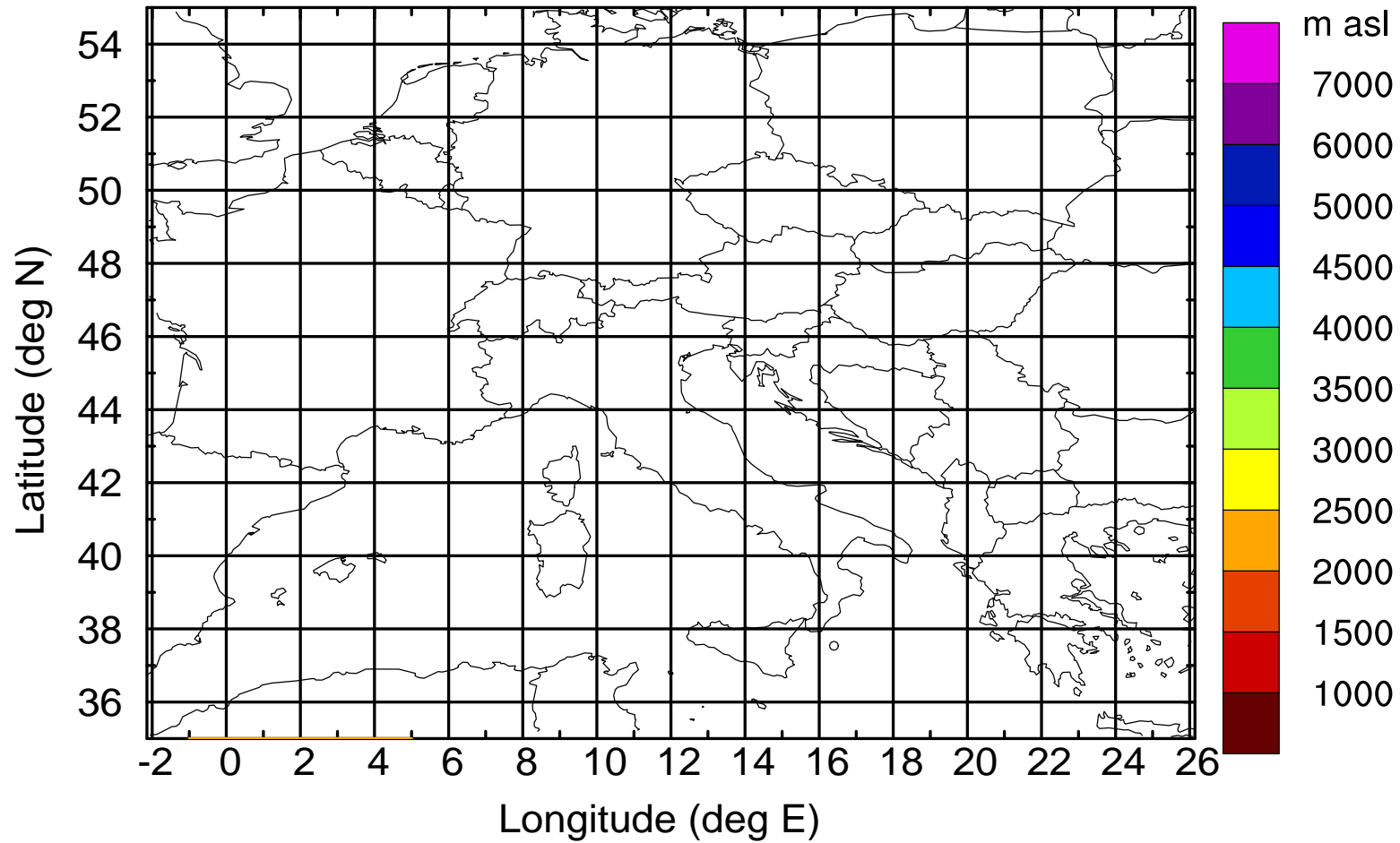
Level #15 of flight 170403a

BWD 20170403/07 -38H = 01/17 UTC



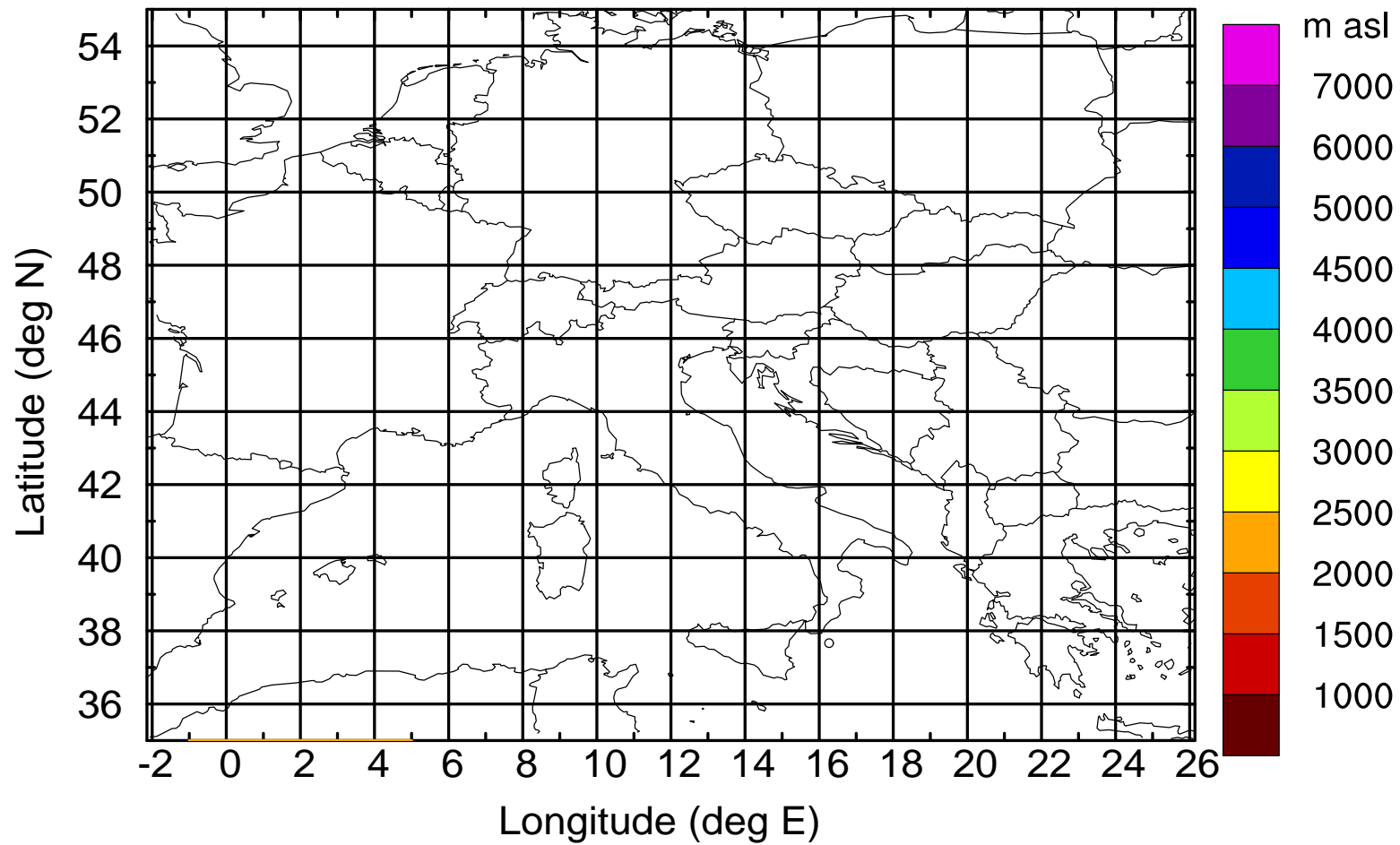
Level #15 of flight 170403a

BWD 20170403/07 -38H = 01/17 UTC



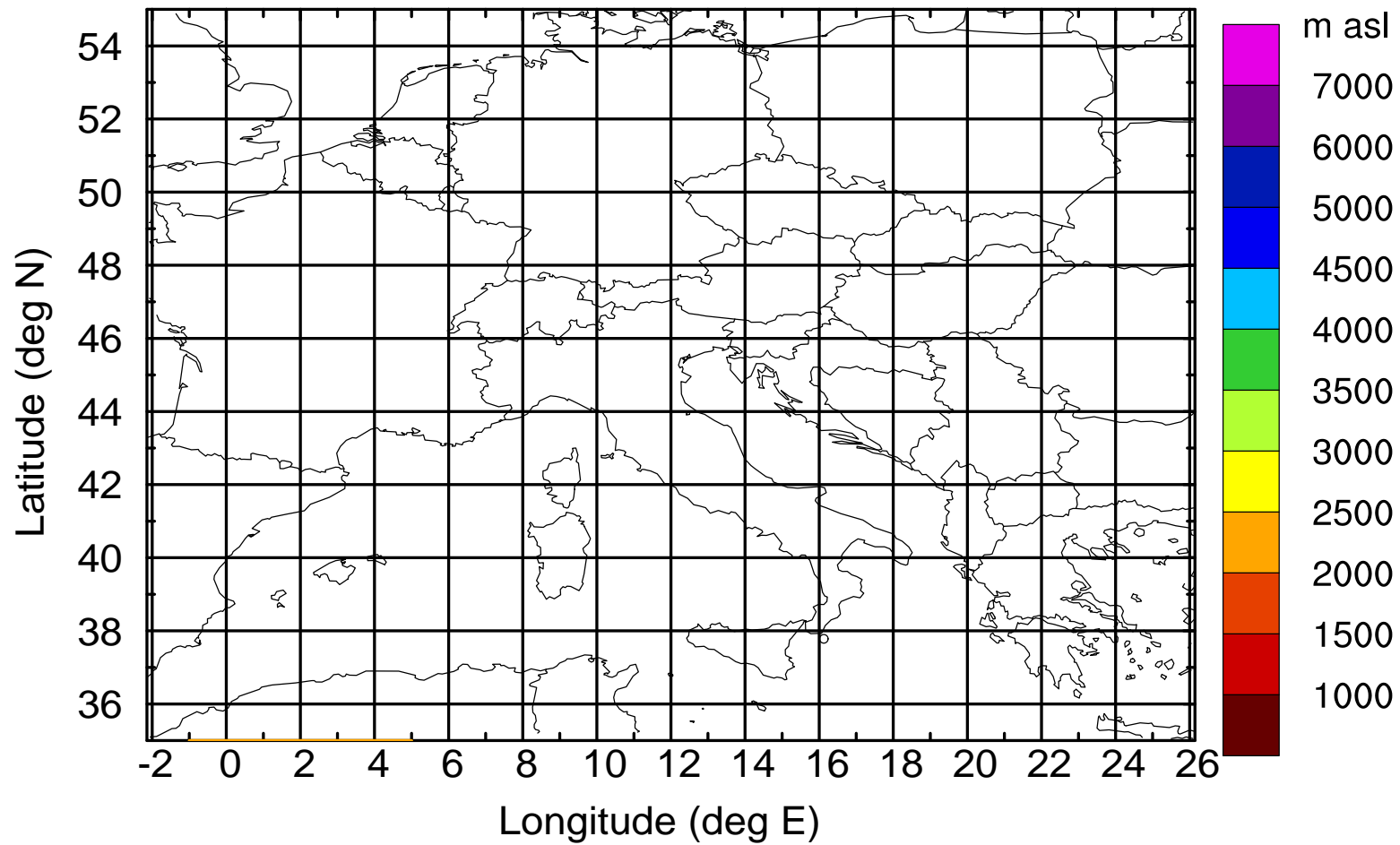
Level #15 of flight 170403a

BWD 20170403/07 -38H = 01/17 UTC



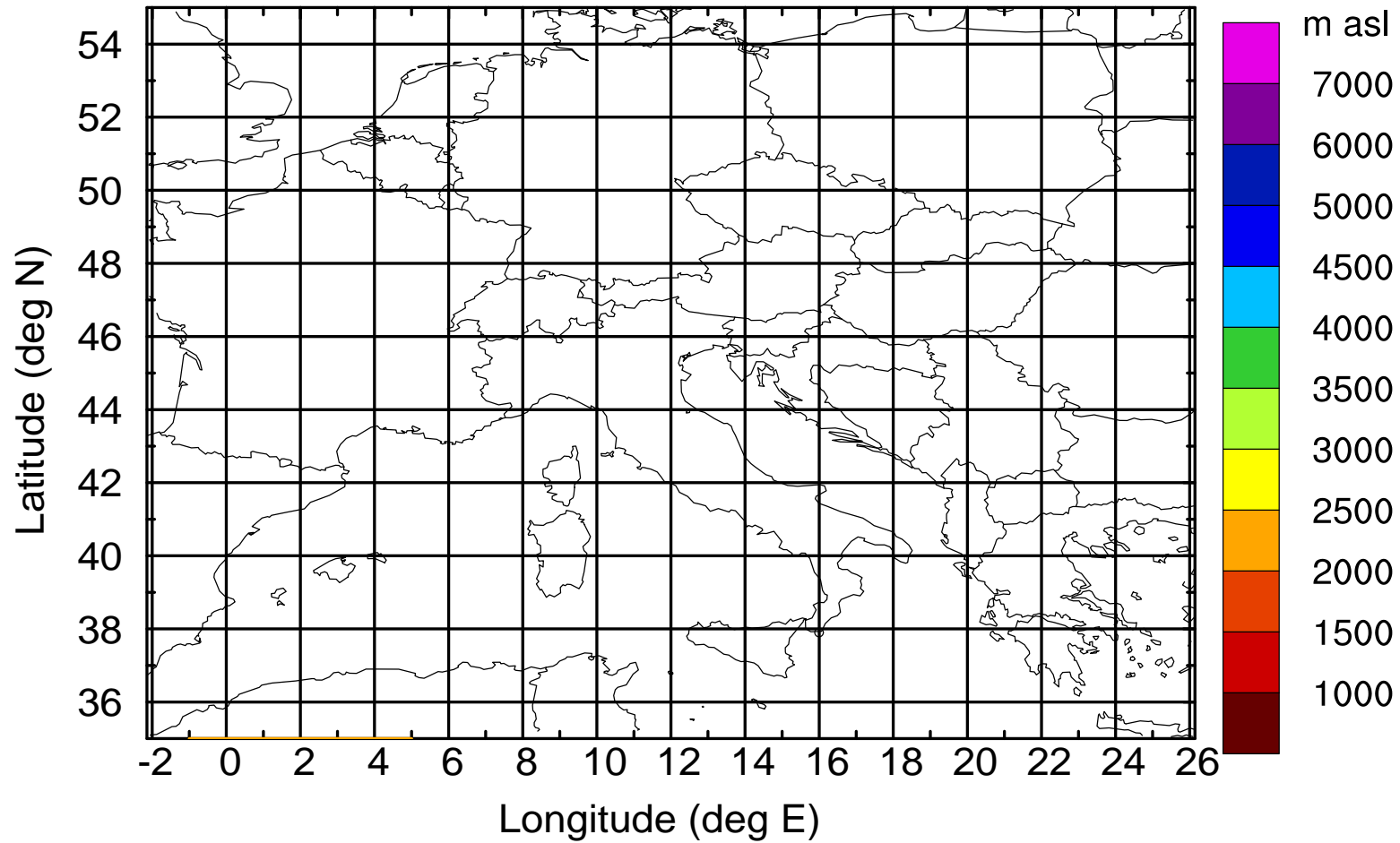
Level #15 of flight 170403a

BWD 20170403/07 -38H = 01/17 UTC



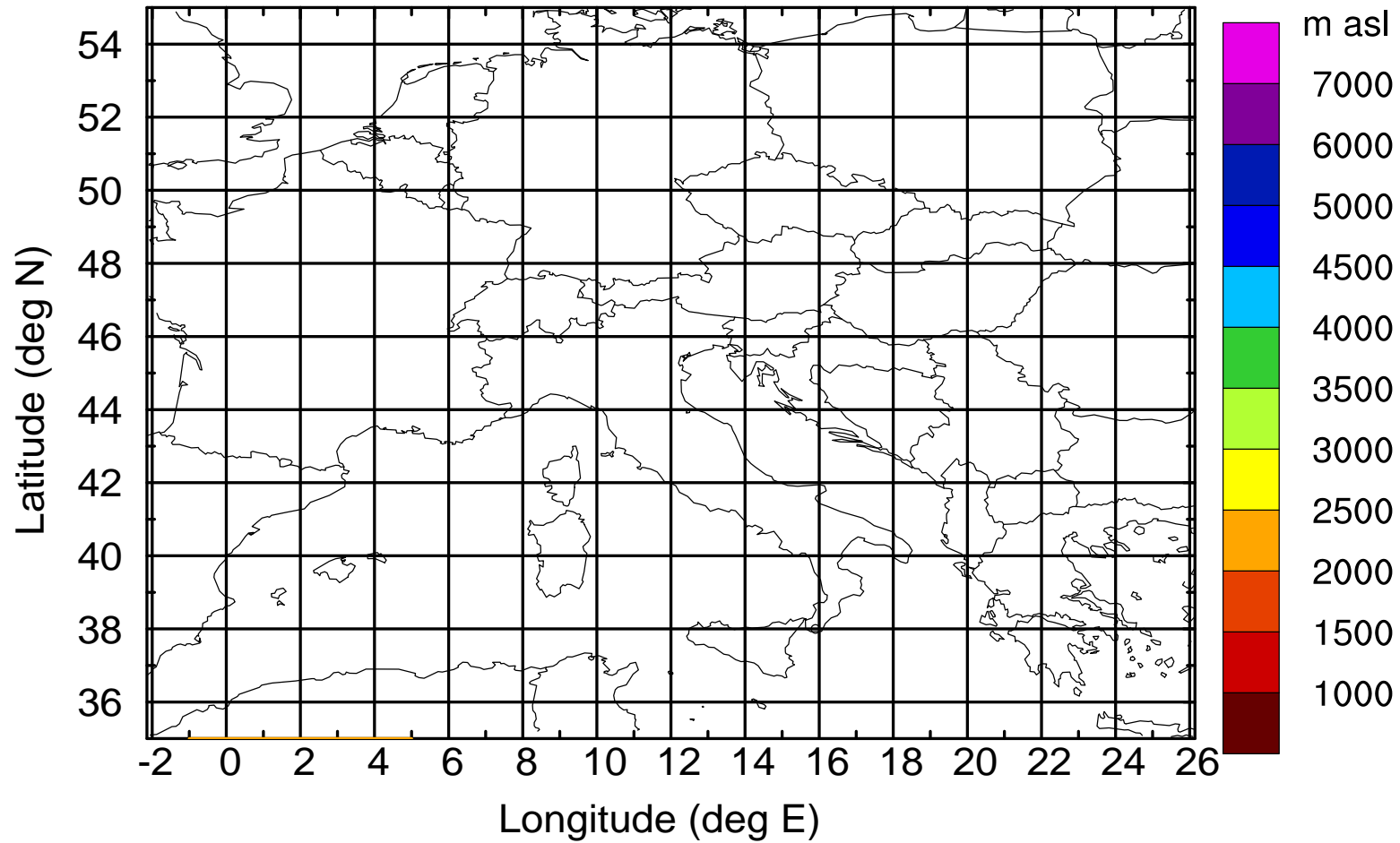
Level #15 of flight 170403a

BWD 20170403/07 -38H = 01/17 UTC



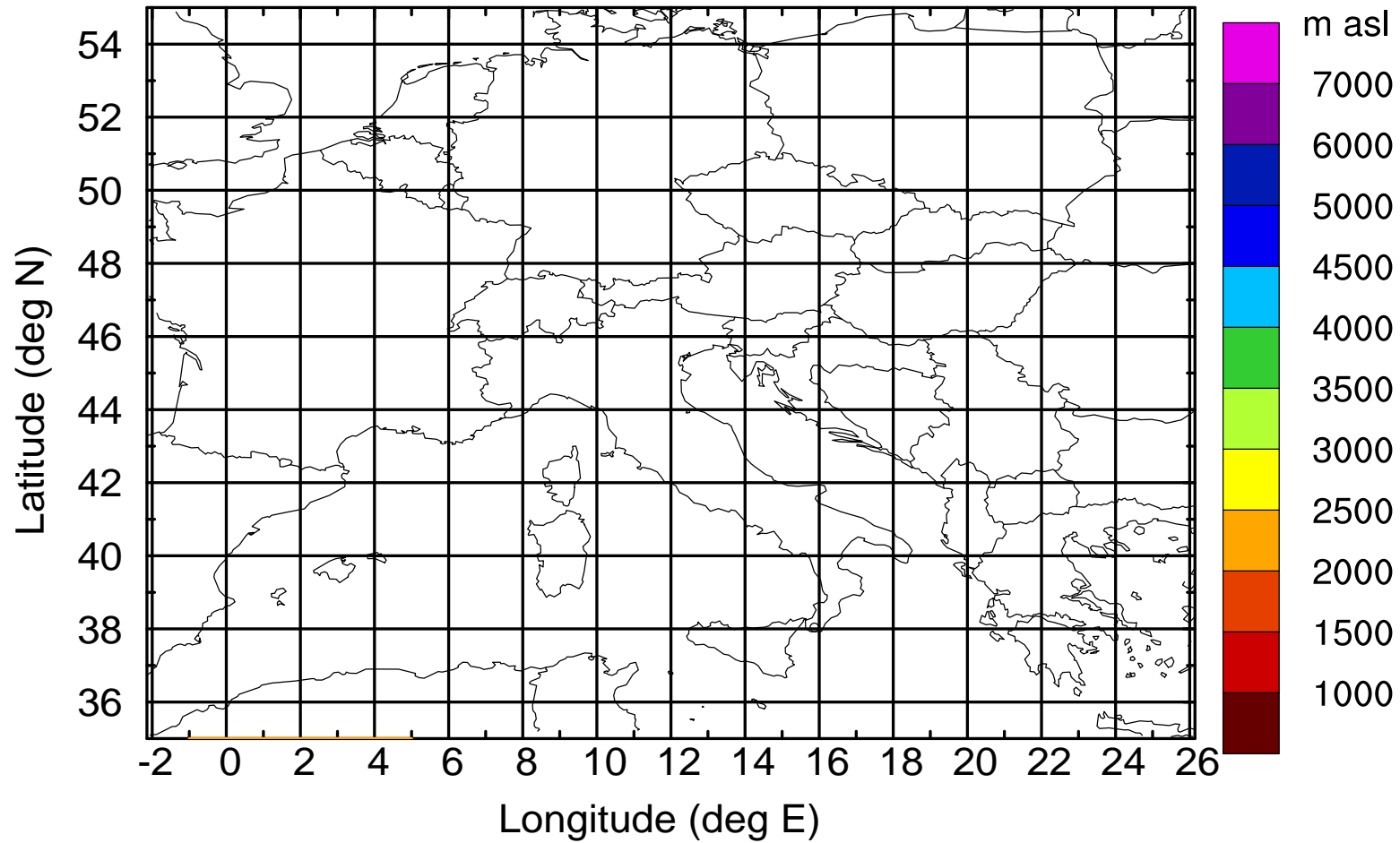
Level #15 of flight 170403a

BWD 20170403/07 -38H = 01/17 UTC



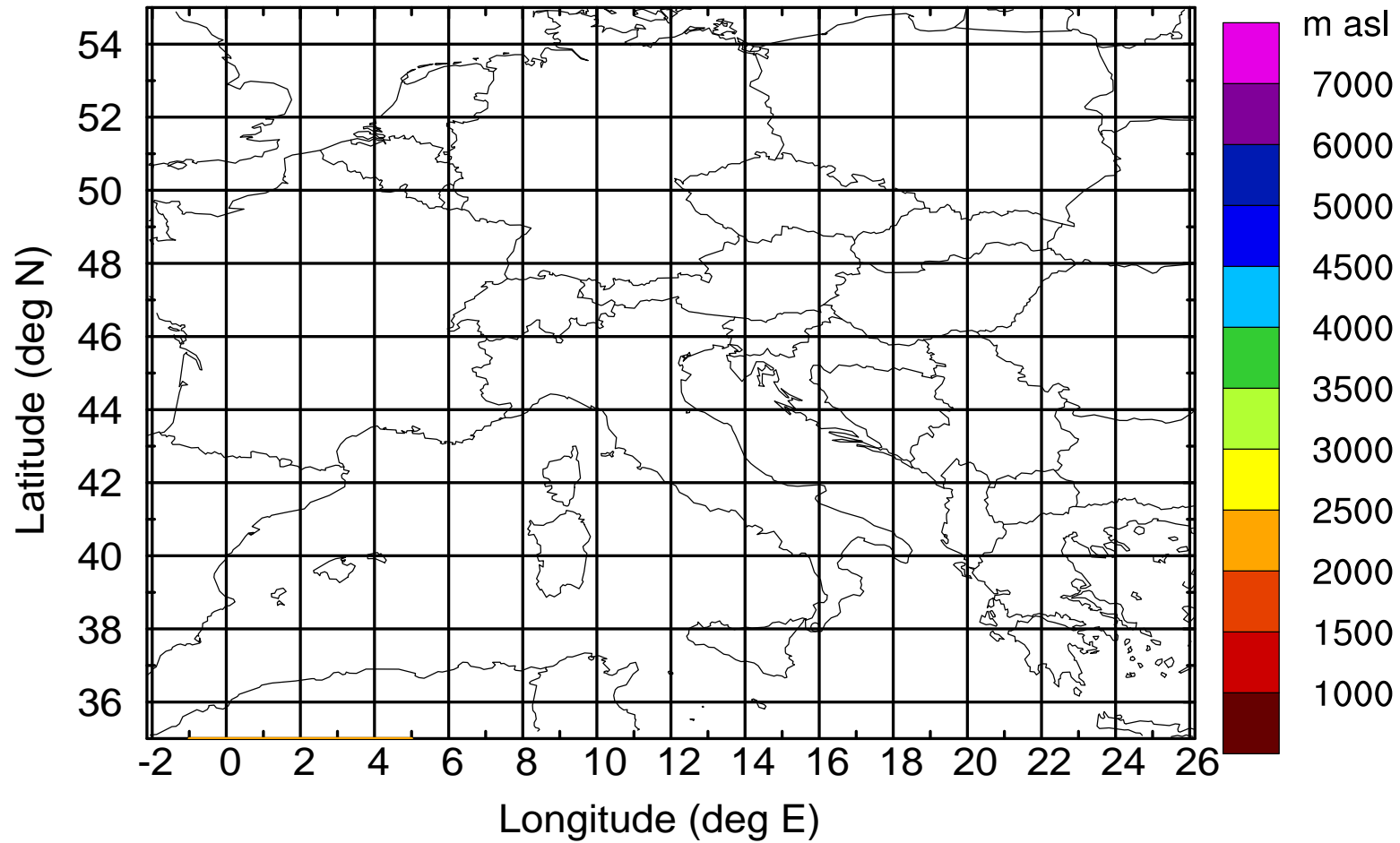
Level #15 of flight 170403a

BWD 20170403/07 -38H = 01/17 UTC



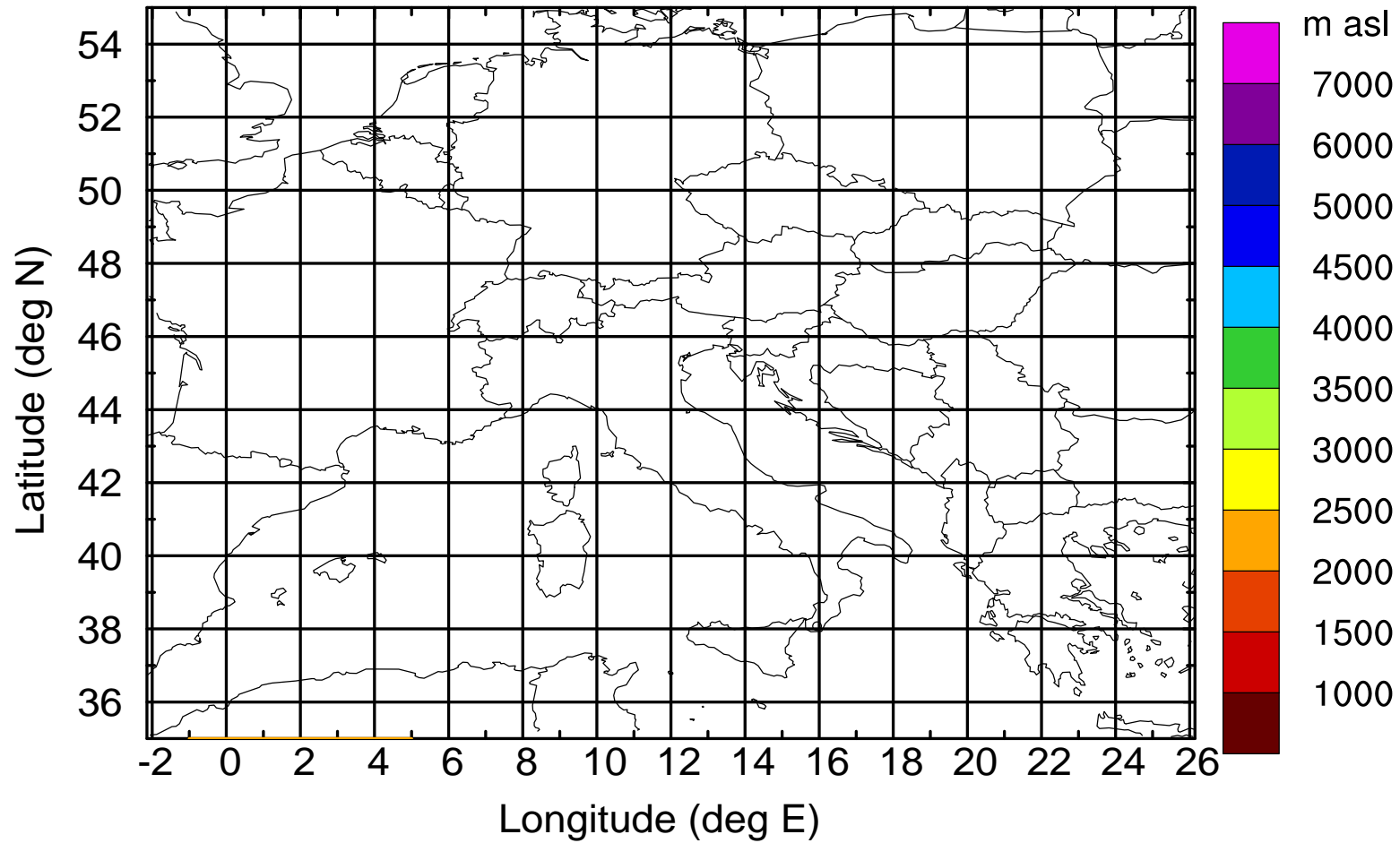
Level #15 of flight 170403a

BWD 20170403/07 -38H = 01/17 UTC



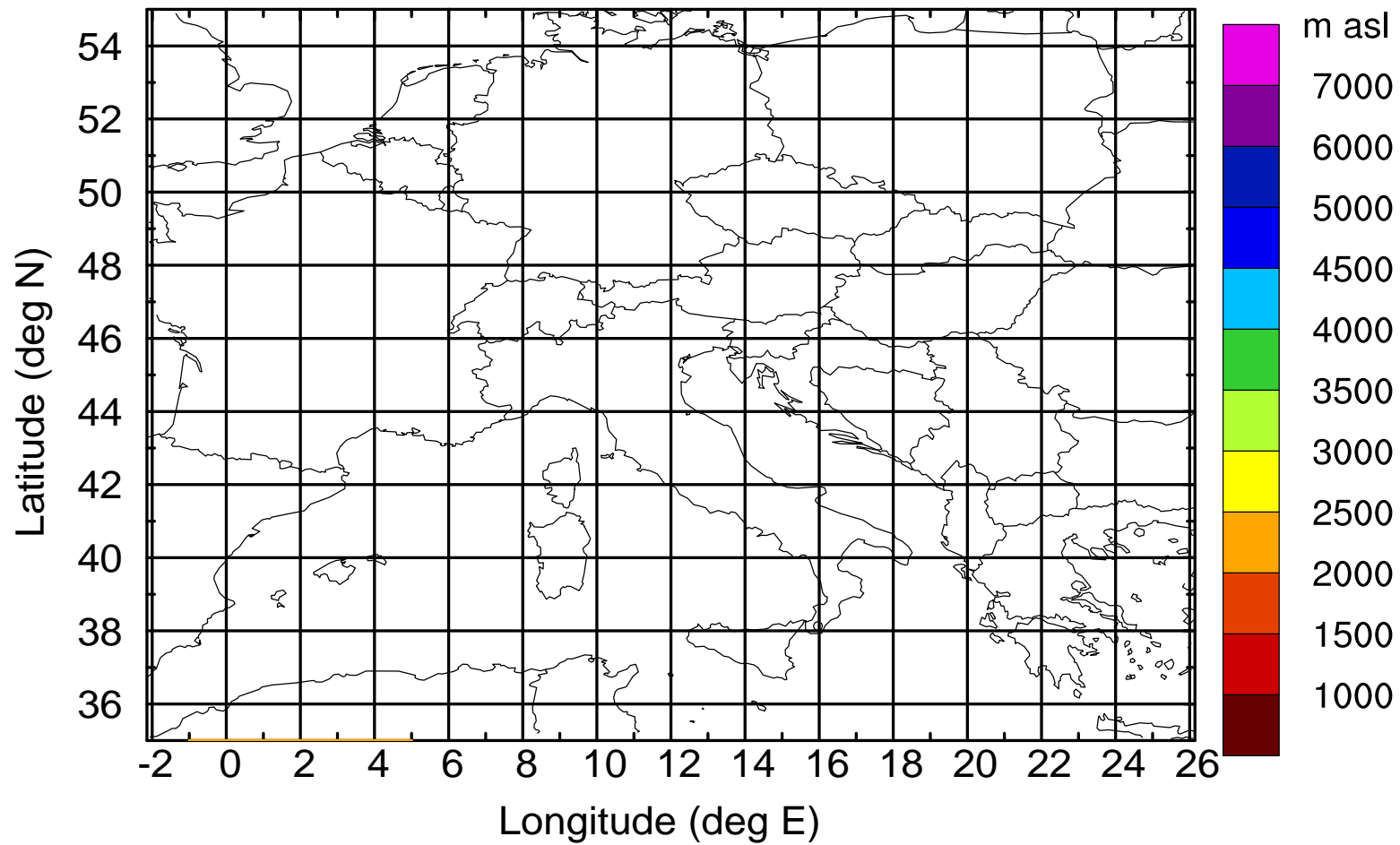
Level #15 of flight 170403a

BWD 20170403/07 -38H = 01/17 UTC



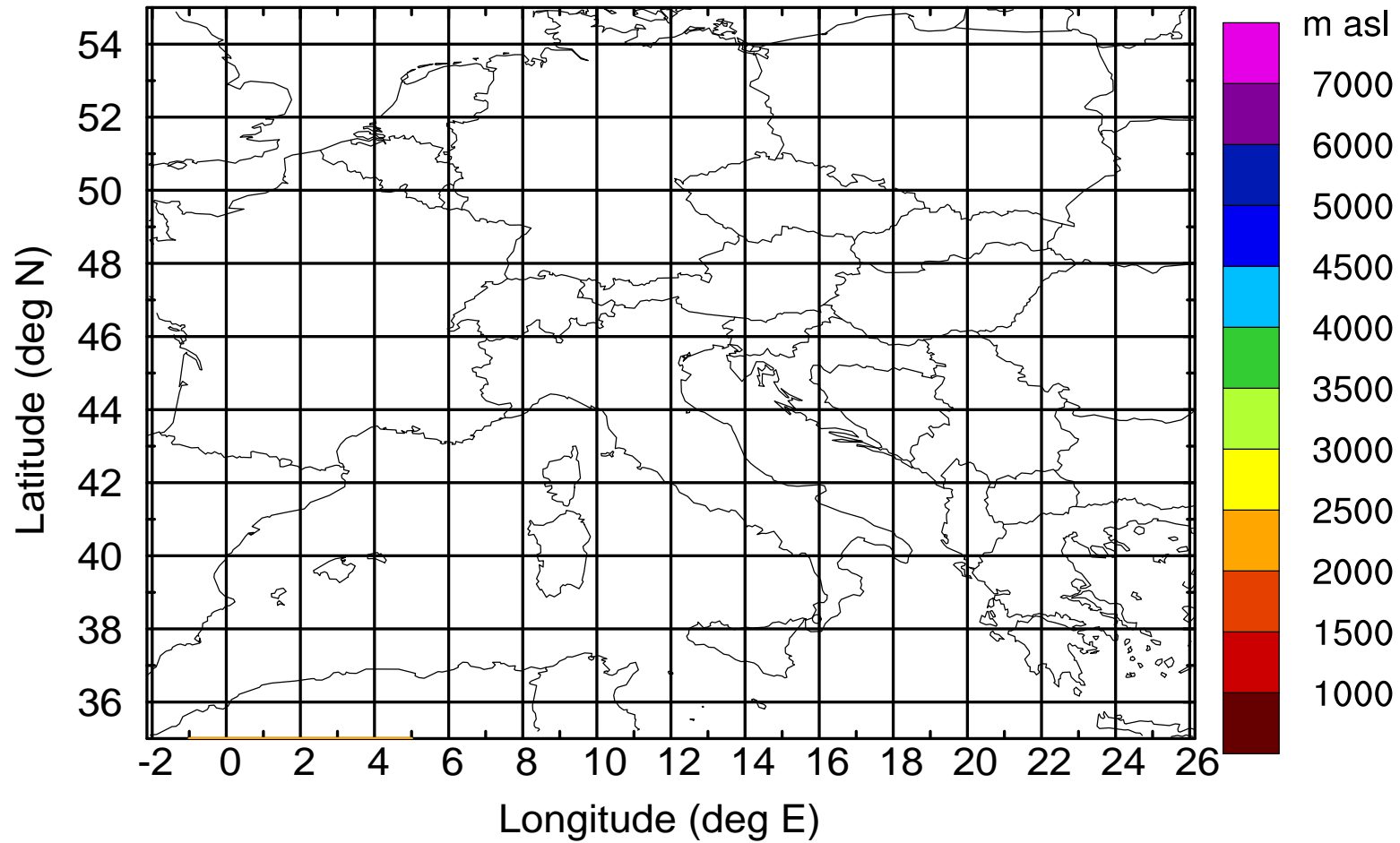
Level #15 of flight 170403a

BWD 20170403/07 -38H = 01/17 UTC



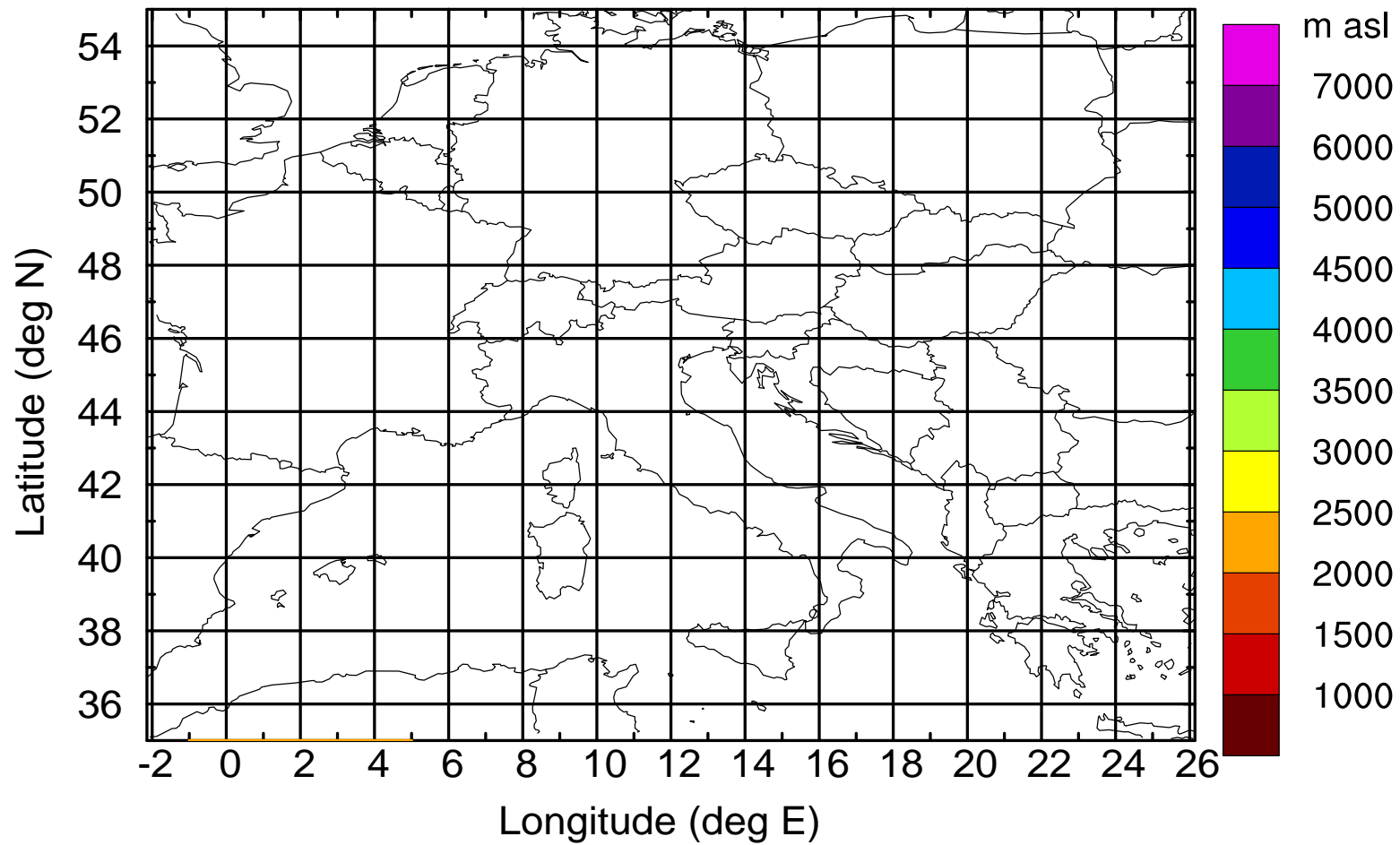
Level #15 of flight 170403a

BWD 20170403/07 -38H = 01/17 UTC



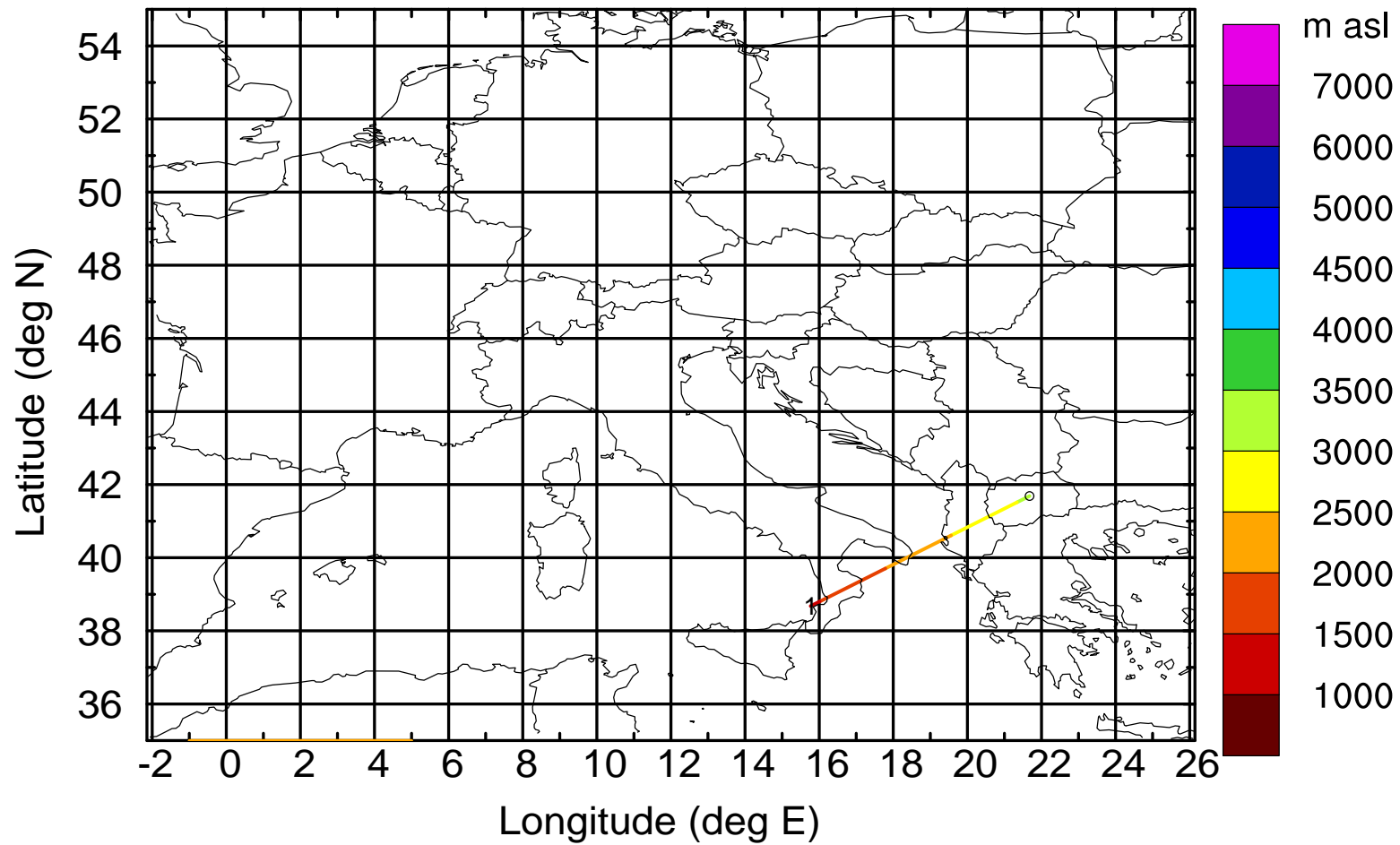
Level #15 of flight 170403a

BWD 20170403/07 -38H = 01/17 UTC



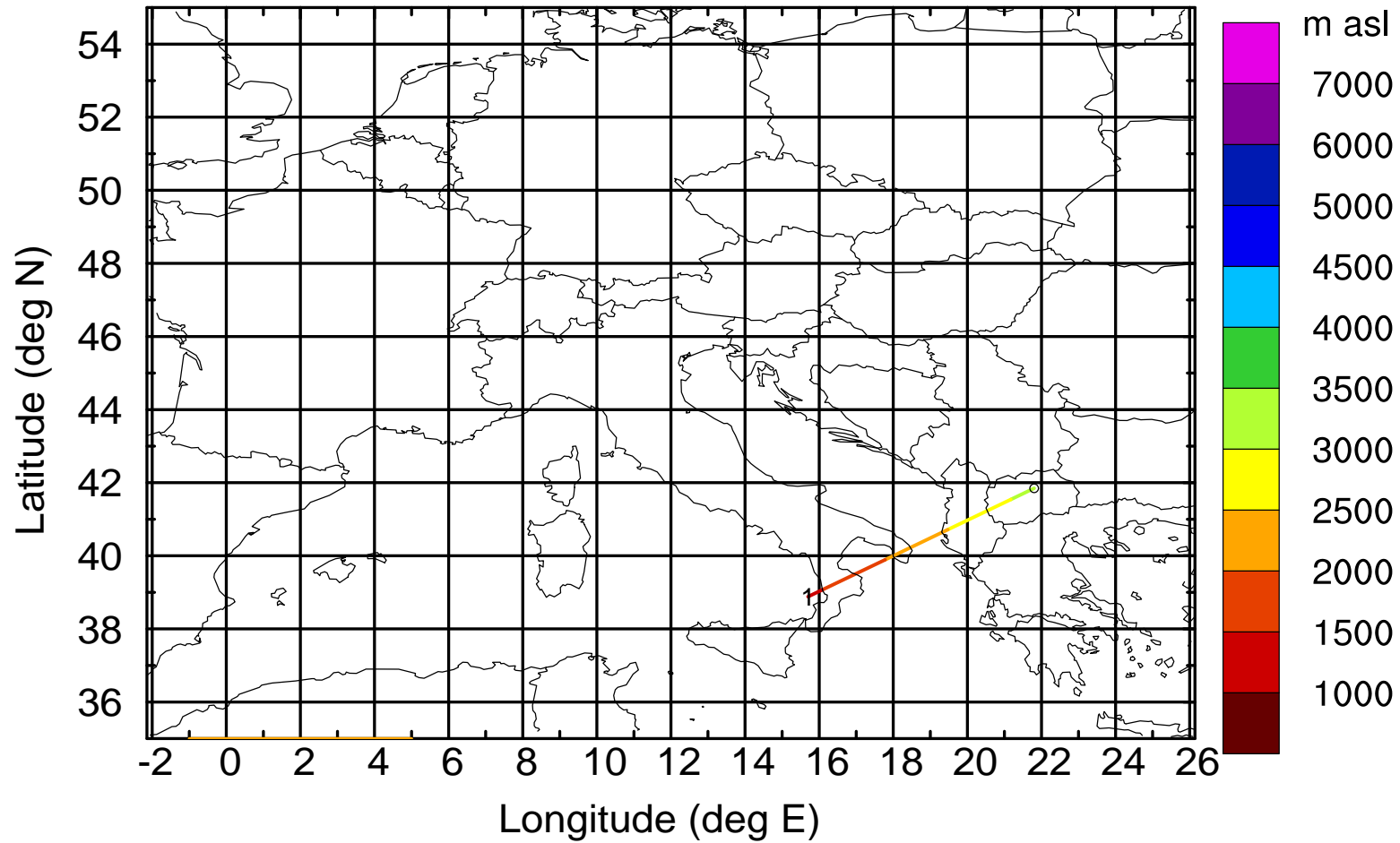
Level #15 of flight 170403a

BWD 20170403/07 -71H = 00/08 UTC



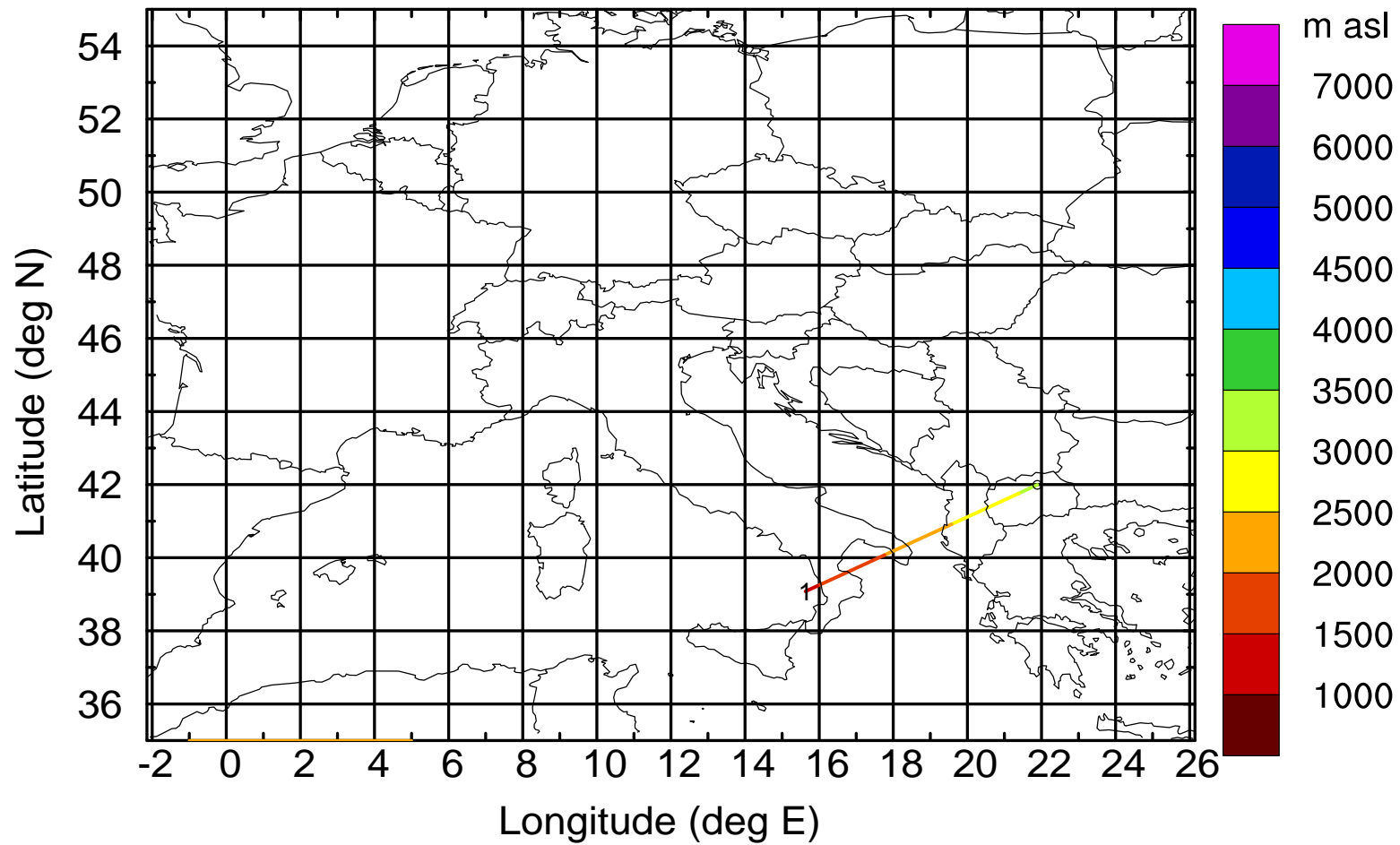
Level #15 of flight 170403a

BWD 20170403/07 -72H = 00/07 UTC



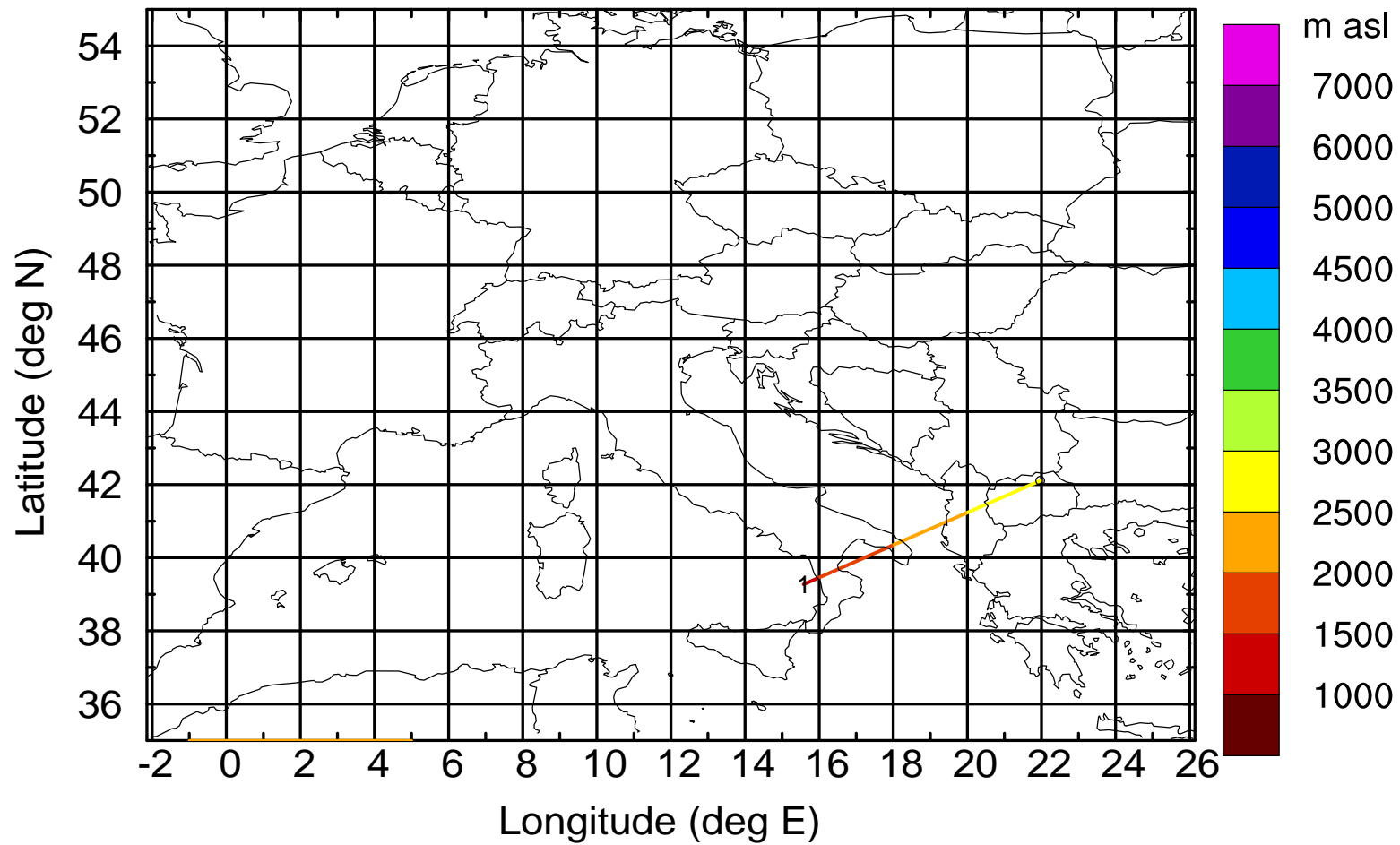
Level #15 of flight 170403a

BWD 20170403/07 -73H = 00/06 UTC



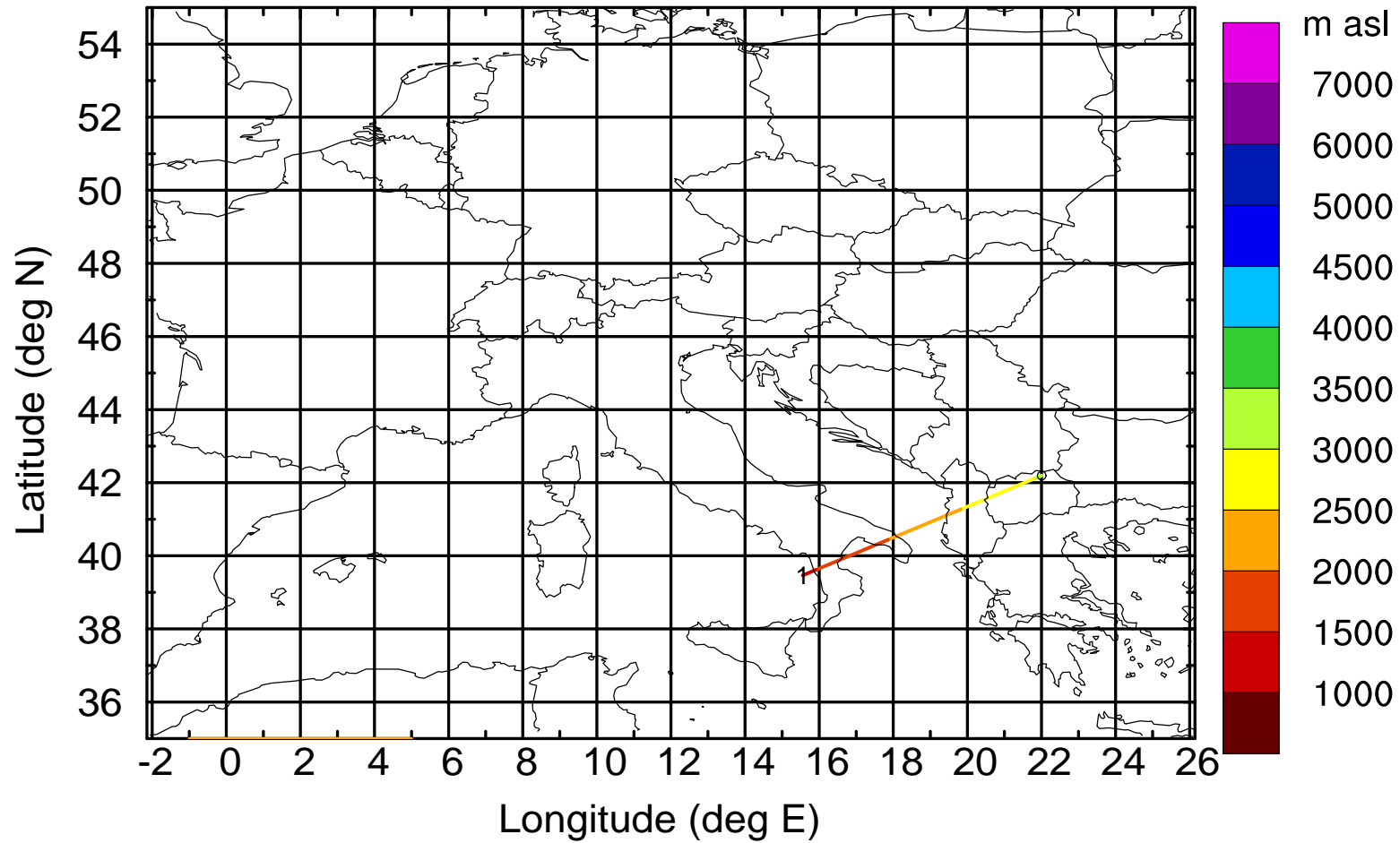
Level #15 of flight 170403a

BWD 20170403/07 -74H = 00/05 UTC



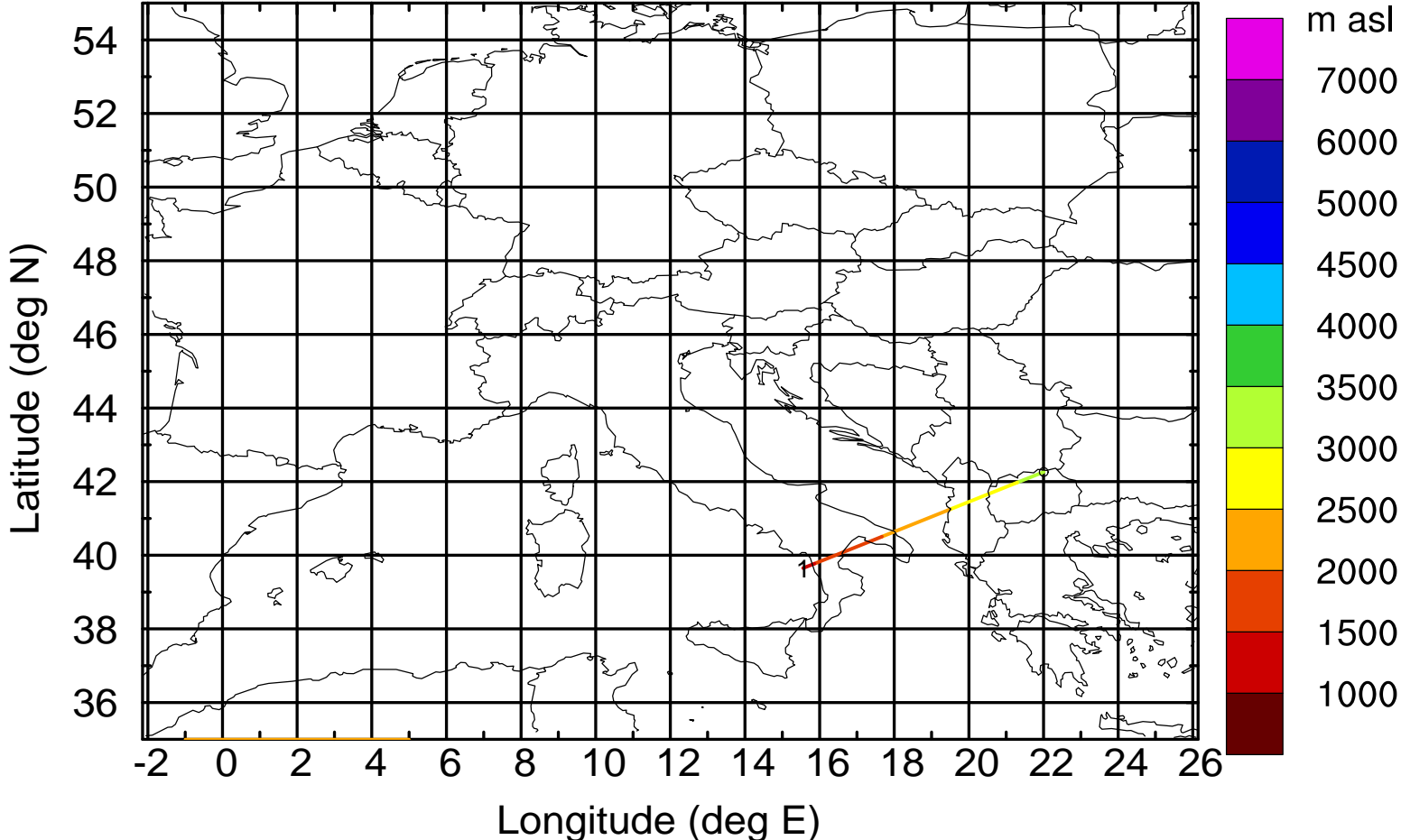
Level #15 of flight 170403a

BWD 20170403/07 -75H = 00/04 UTC



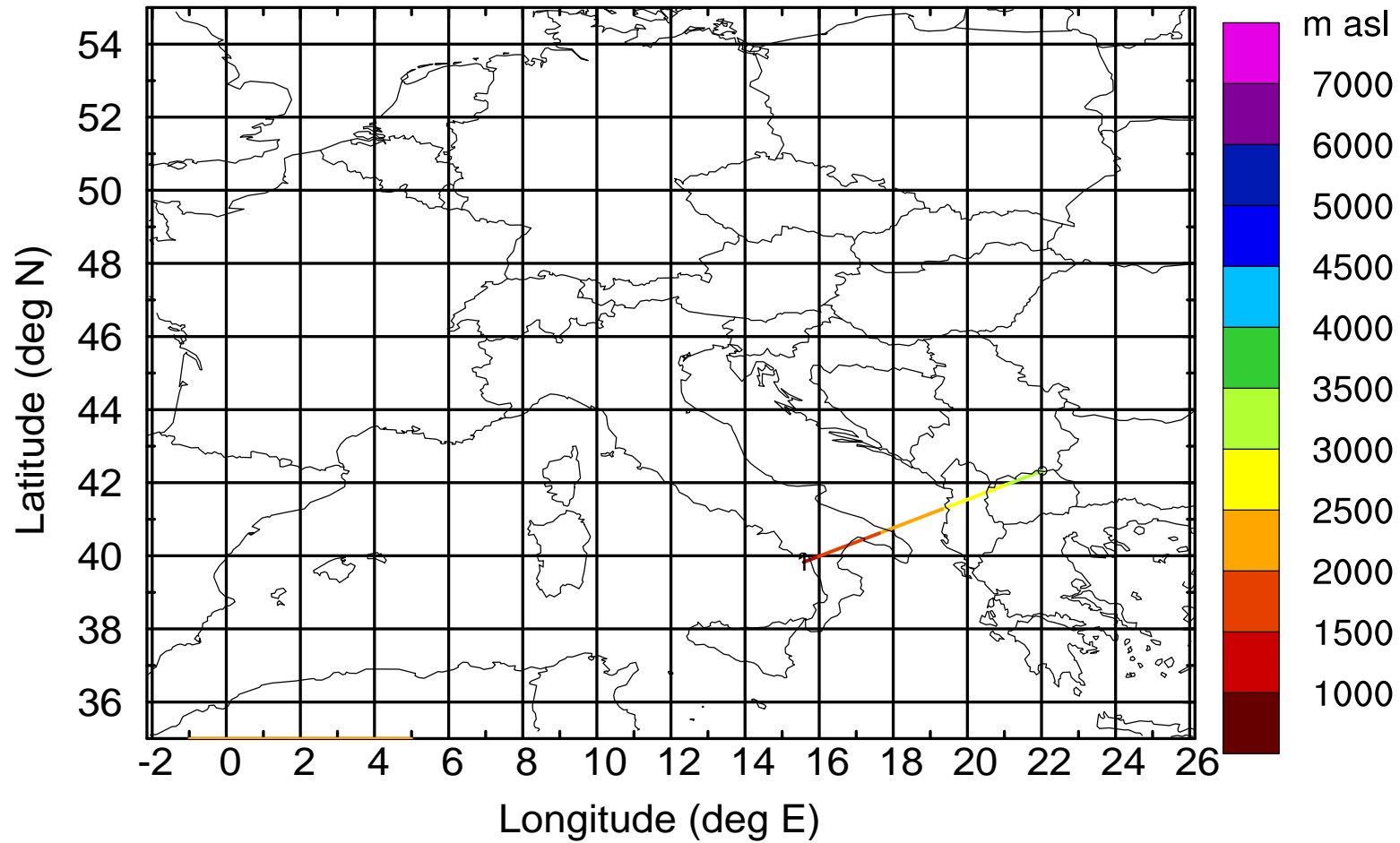
Level #15 of flight 170403a

BWD 20170403/07 -76H = 00/03 UTC



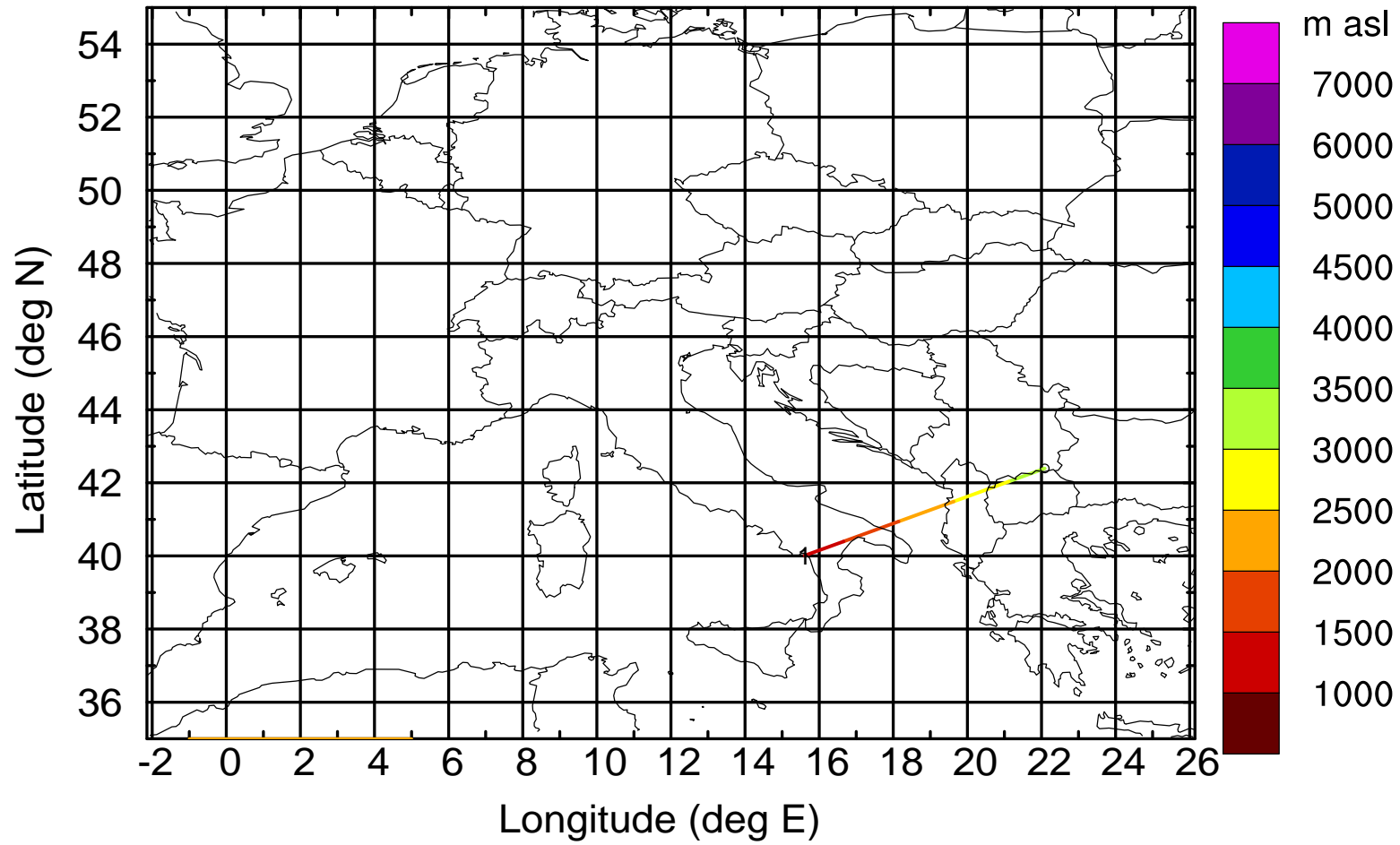
Level #15 of flight 170403a

BWD 20170403/07 -77H = 00/02 UTC



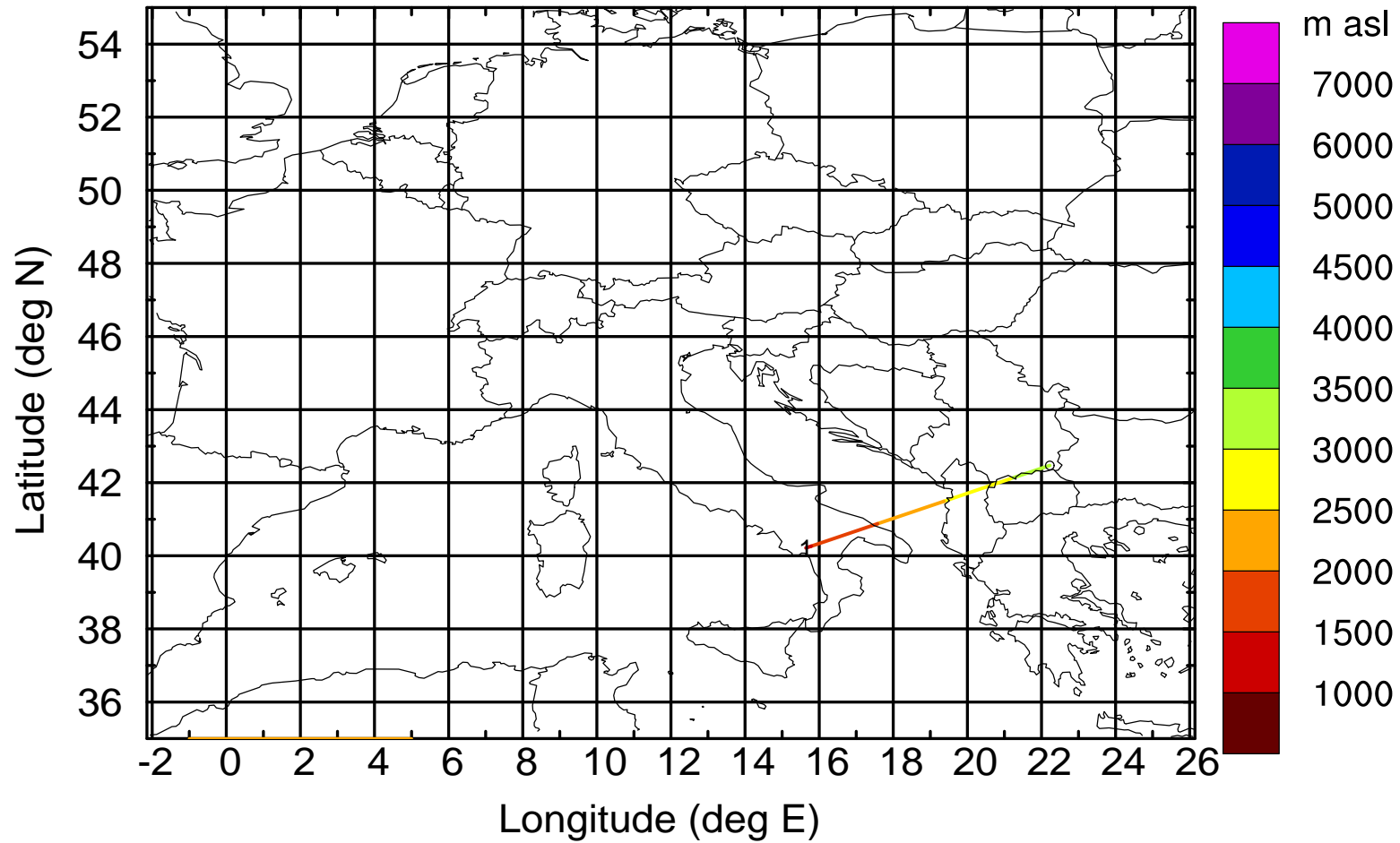
Level #15 of flight 170403a

BWD 20170403/07 -78H = 00/01 UTC



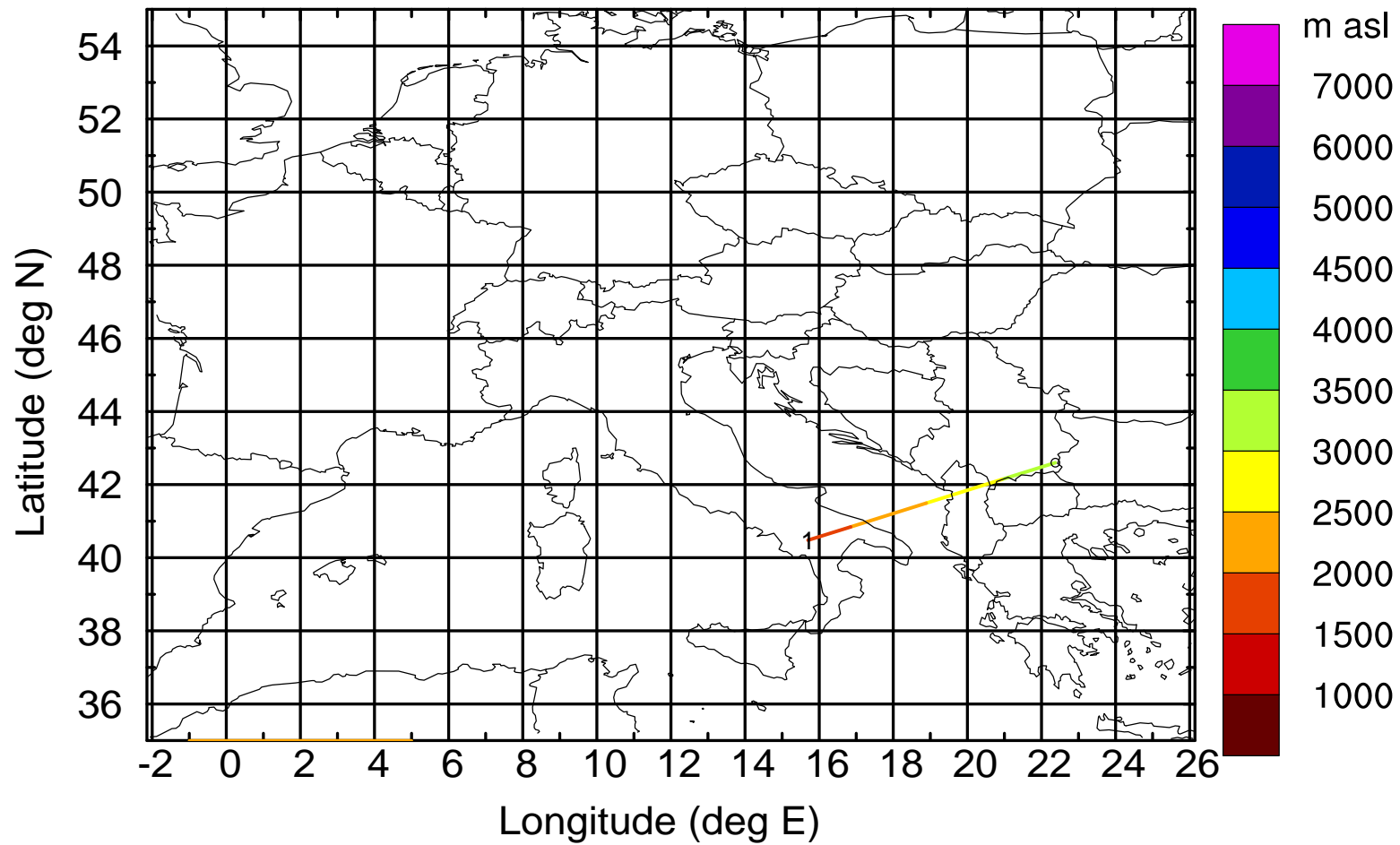
Level #15 of flight 170403a

BWD 20170403/07 -79H = 00/00 UTC



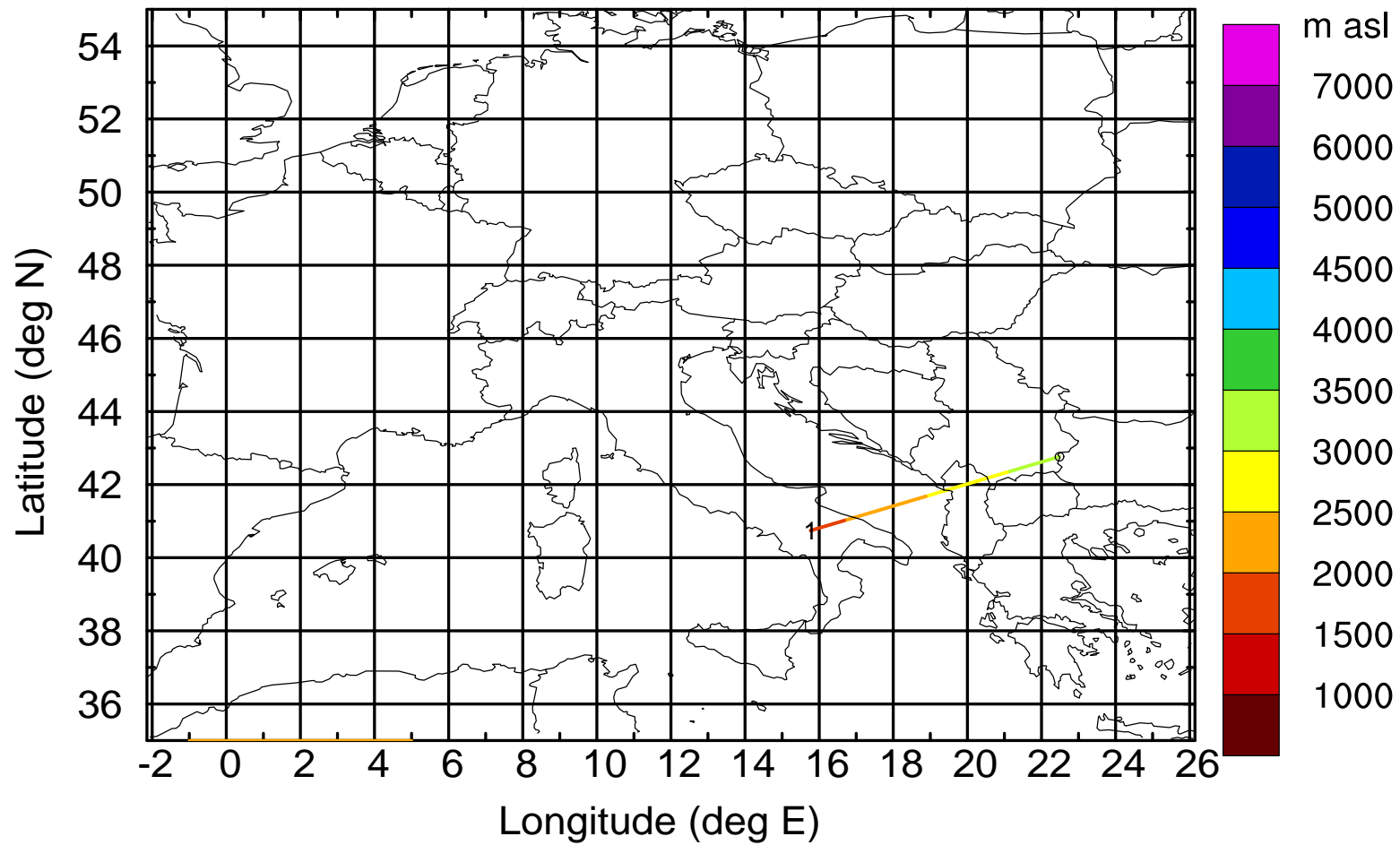
Level #15 of flight 170403a

BWD 20170403/07 -80H = **/23 UTC



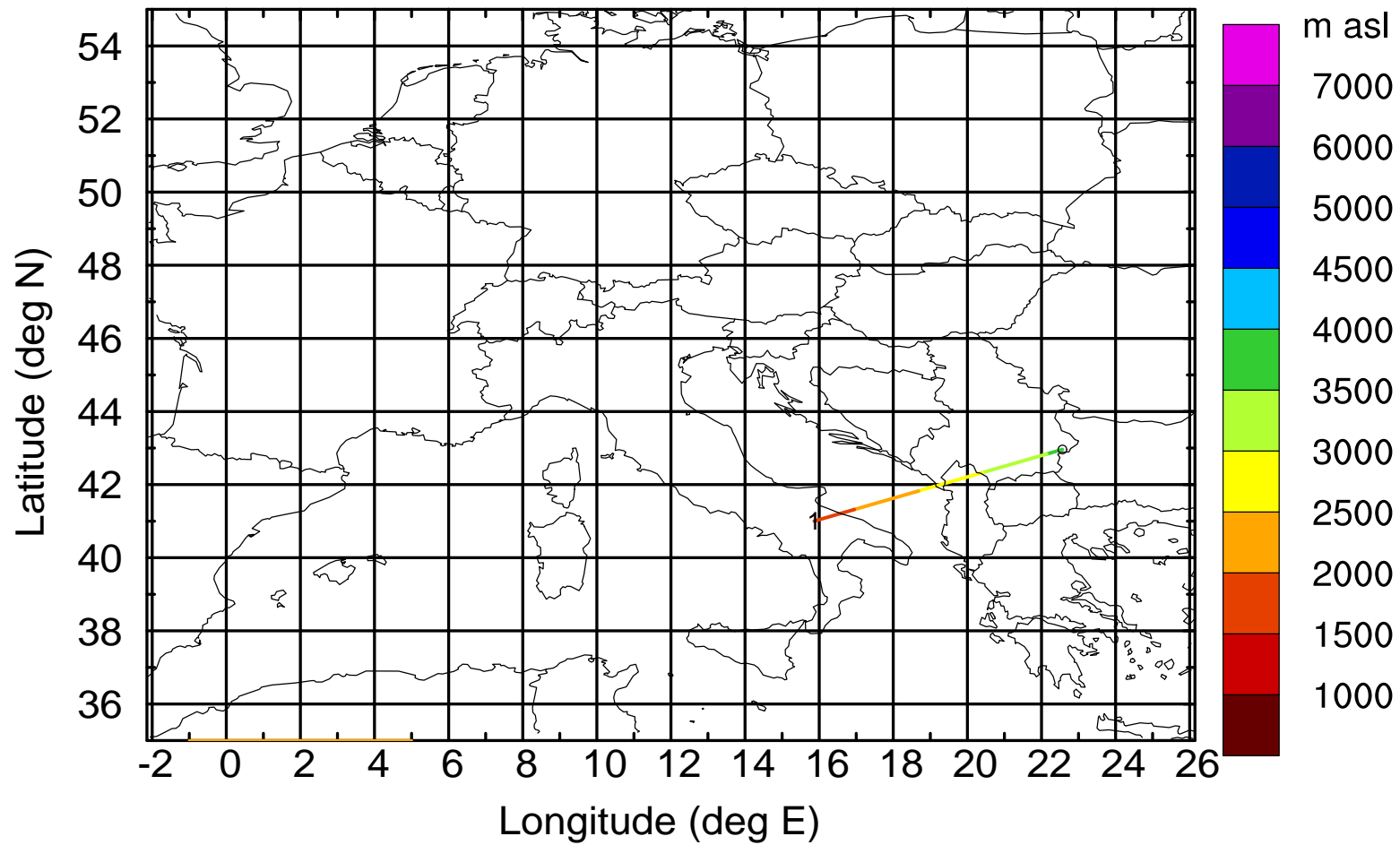
Level #15 of flight 170403a

BWD 20170403/07 -81H = **/22 UTC



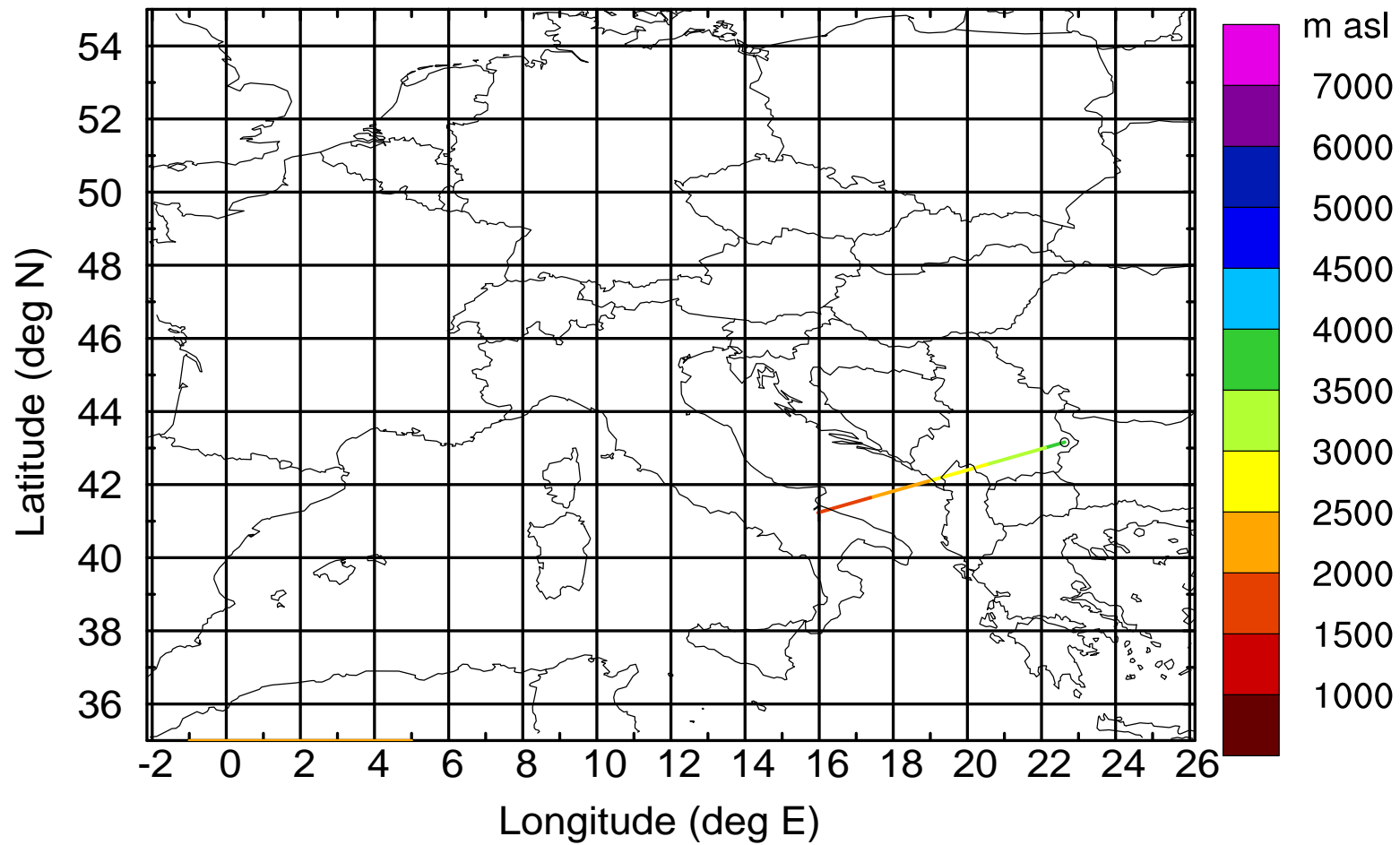
Level #15 of flight 170403a

BWD 20170403/07 -82H = **/21 UTC



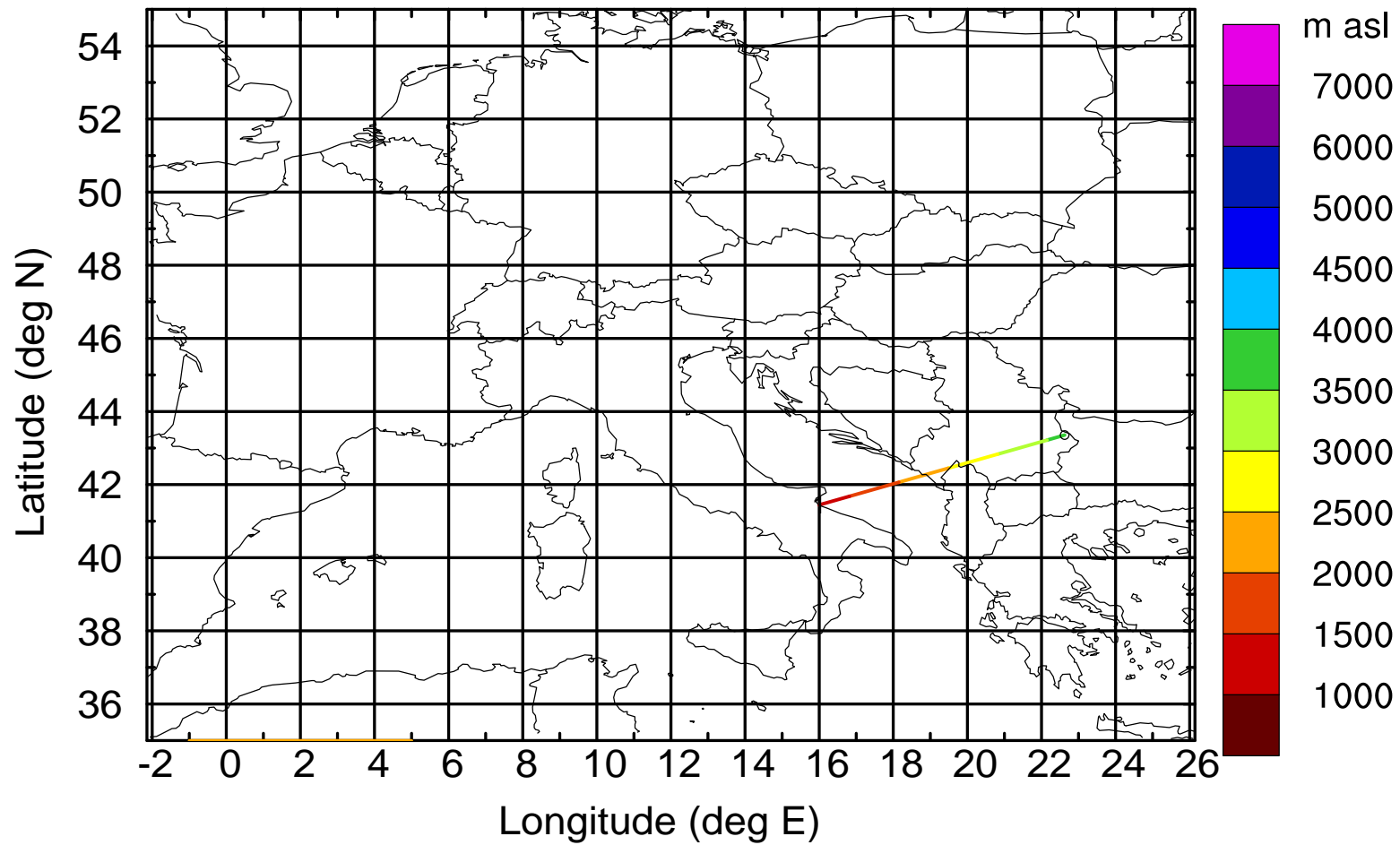
Level #15 of flight 170403a

BWD 20170403/07 -83H = **/20 UTC



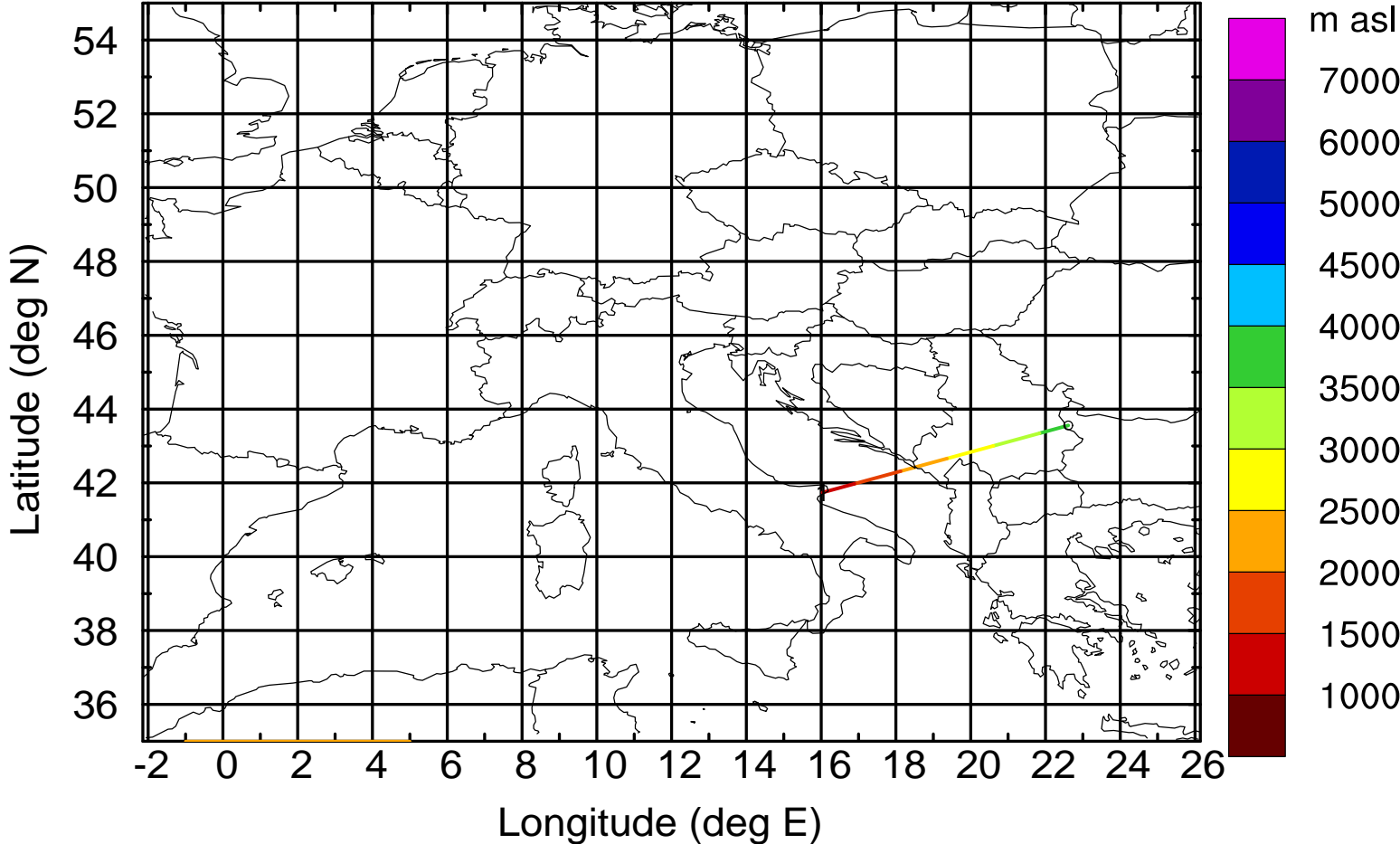
Level #15 of flight 170403a

BWD 20170403/07 -84H = **/19 UTC



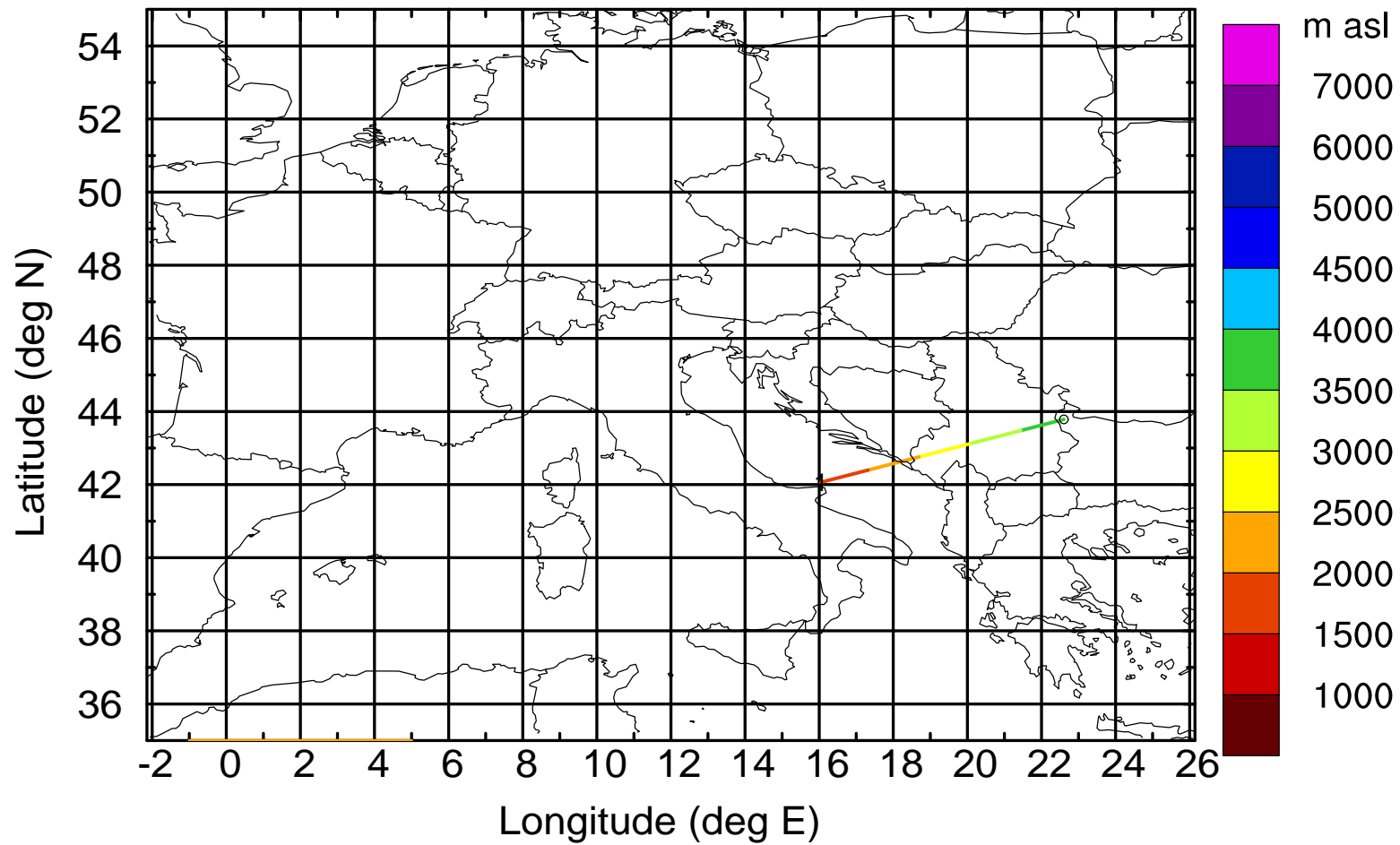
Level #15 of flight 170403a

BWD 20170403/07 -85H = **/18 UTC



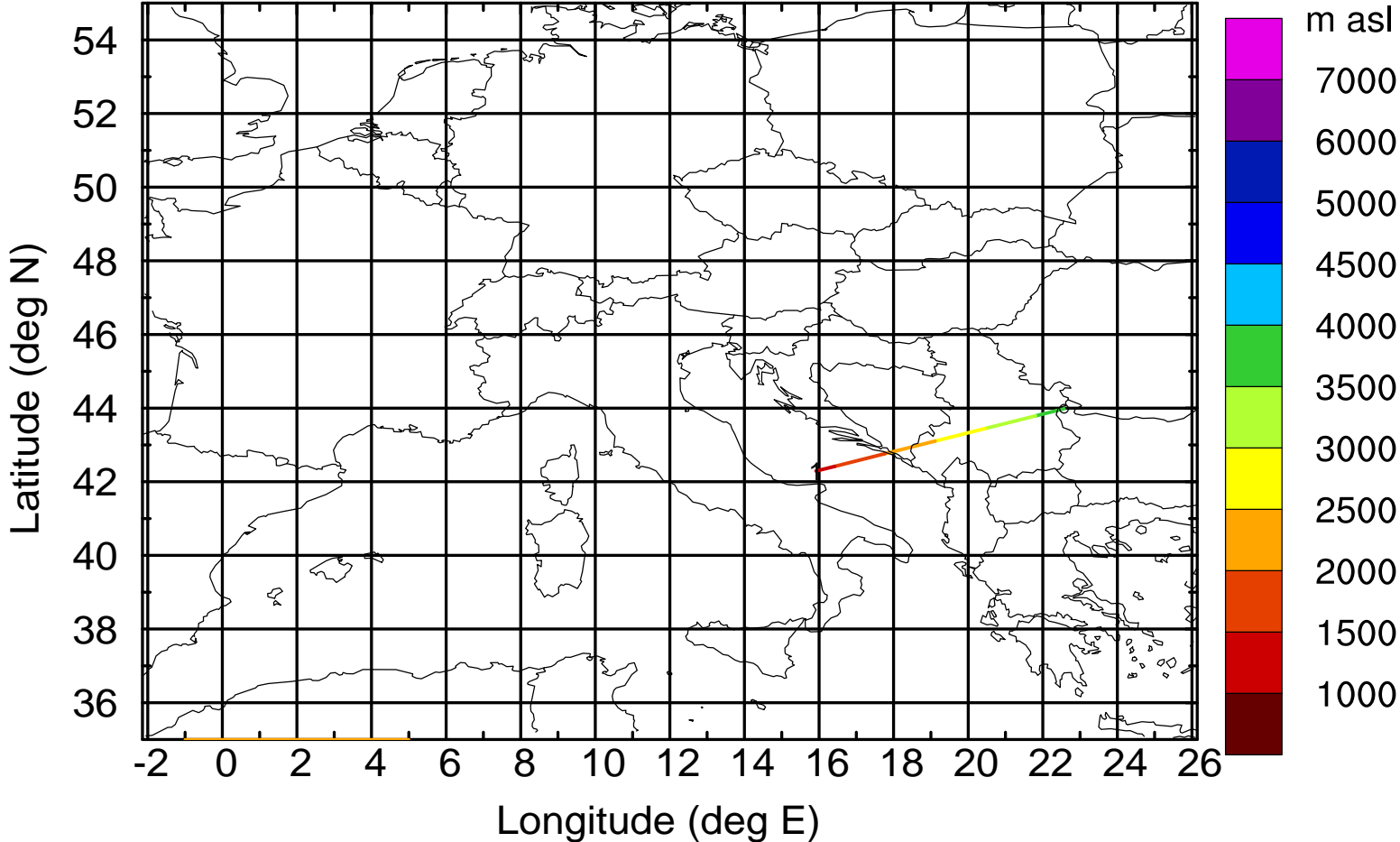
Level #15 of flight 170403a

BWD 20170403/07 -86H = **/17 UTC



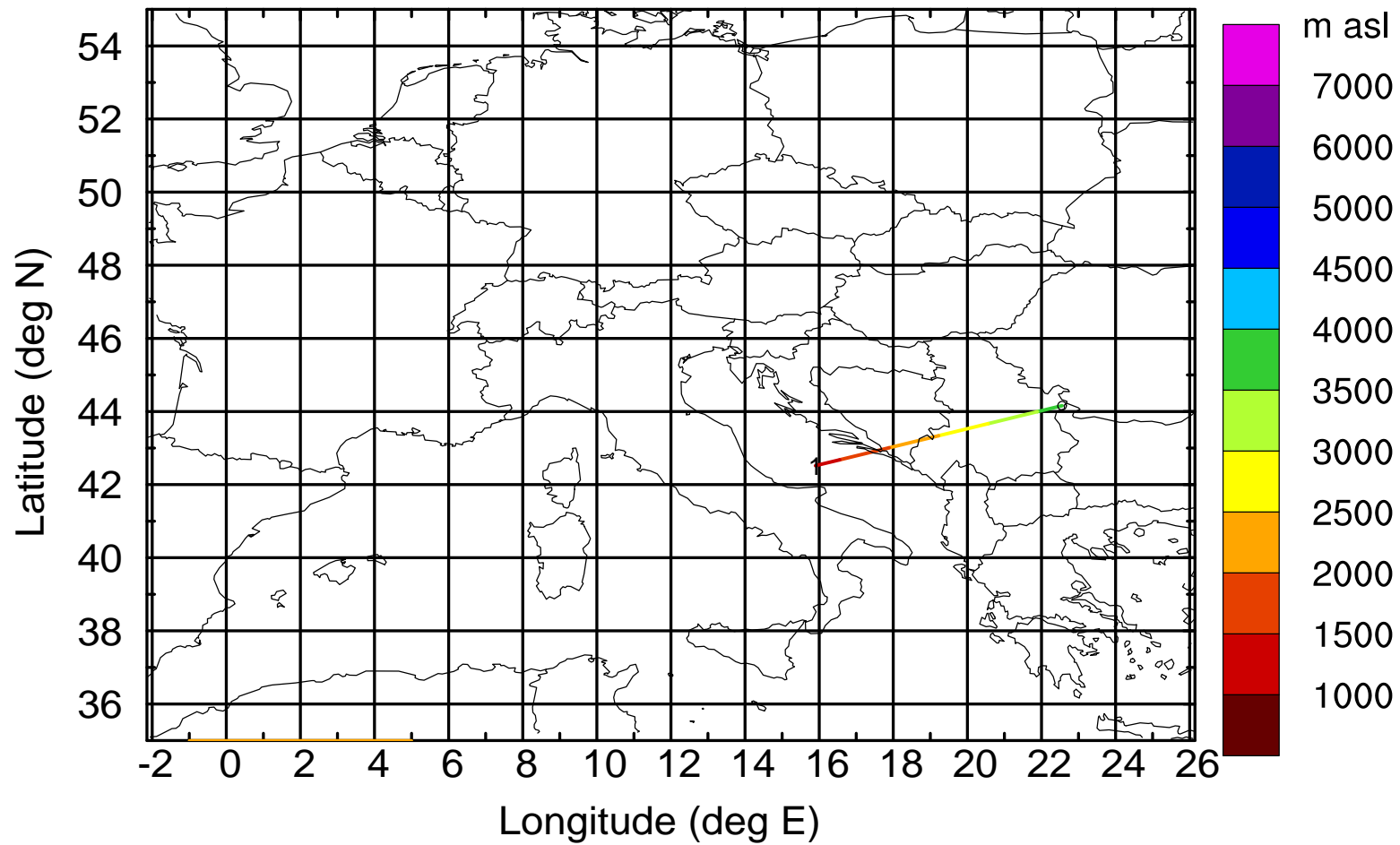
Level #15 of flight 170403a

BWD 20170403/07 -87H = **/16 UTC



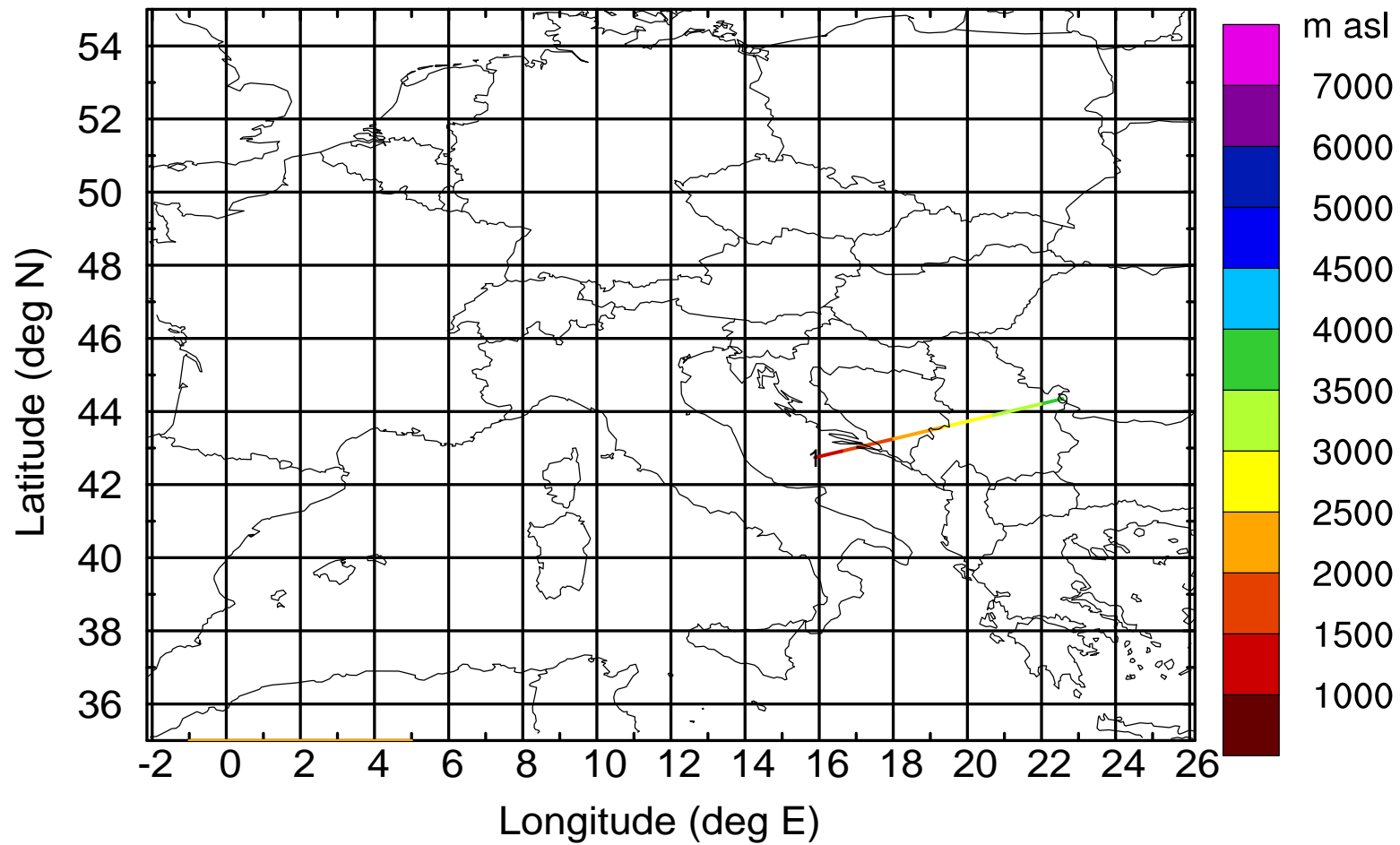
Level #15 of flight 170403a

BWD 20170403/07 -88H = **/15 UTC



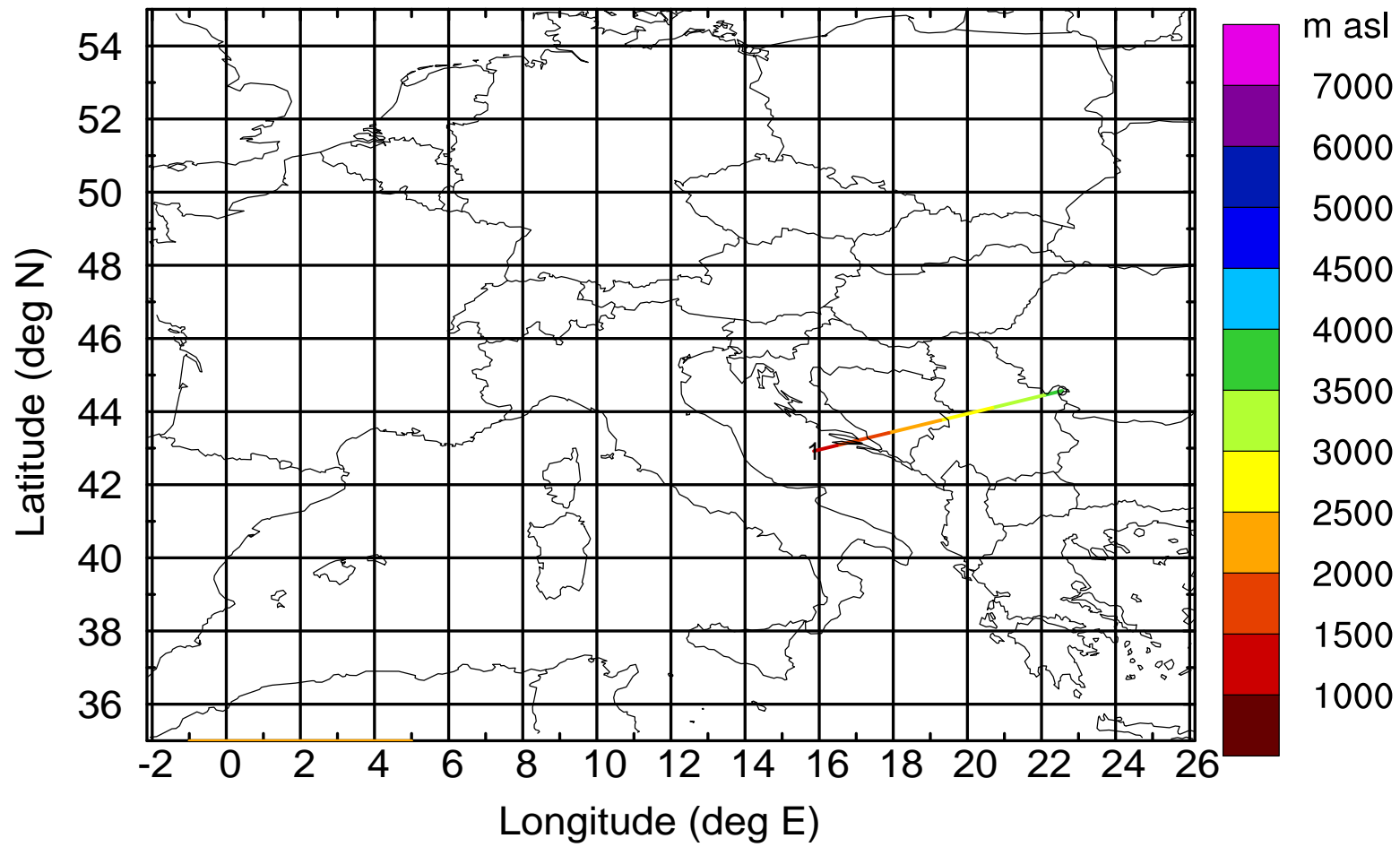
Level #15 of flight 170403a

BWD 20170403/07 -89H = **/14 UTC



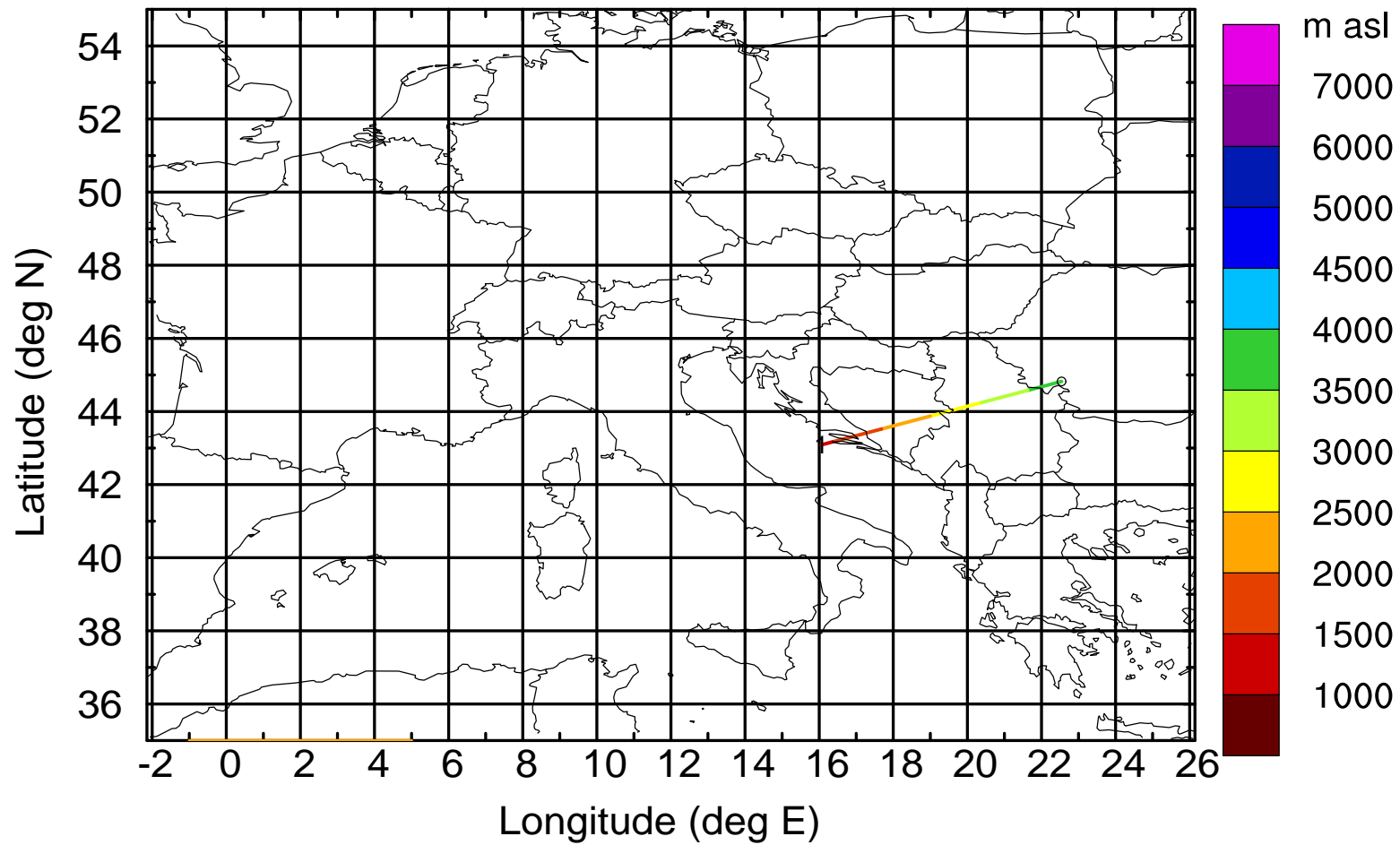
Level #15 of flight 170403a

BWD 20170403/07 -90H = **/13 UTC



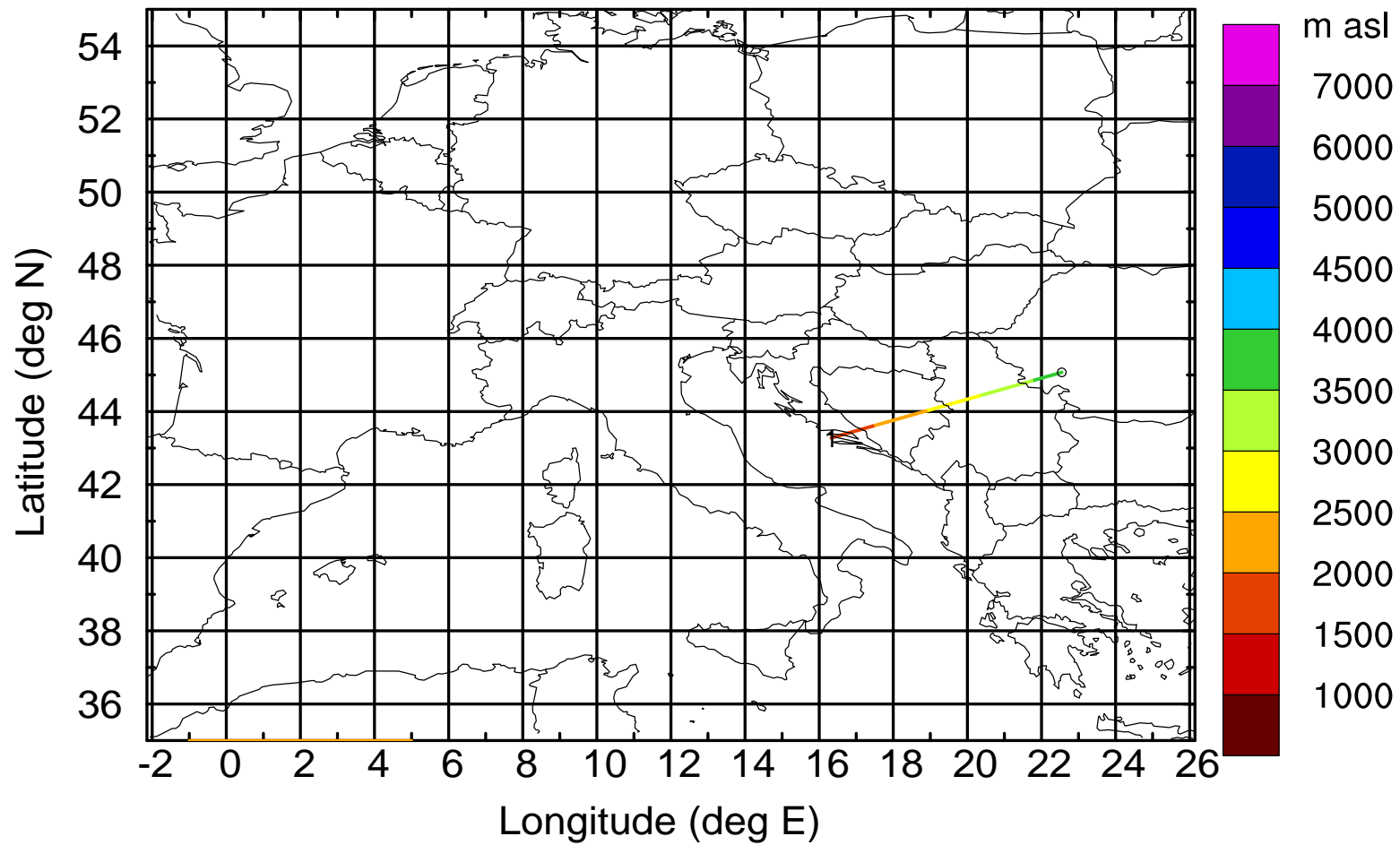
Level #15 of flight 170403a

BWD 20170403/07 -91H = **/12 UTC



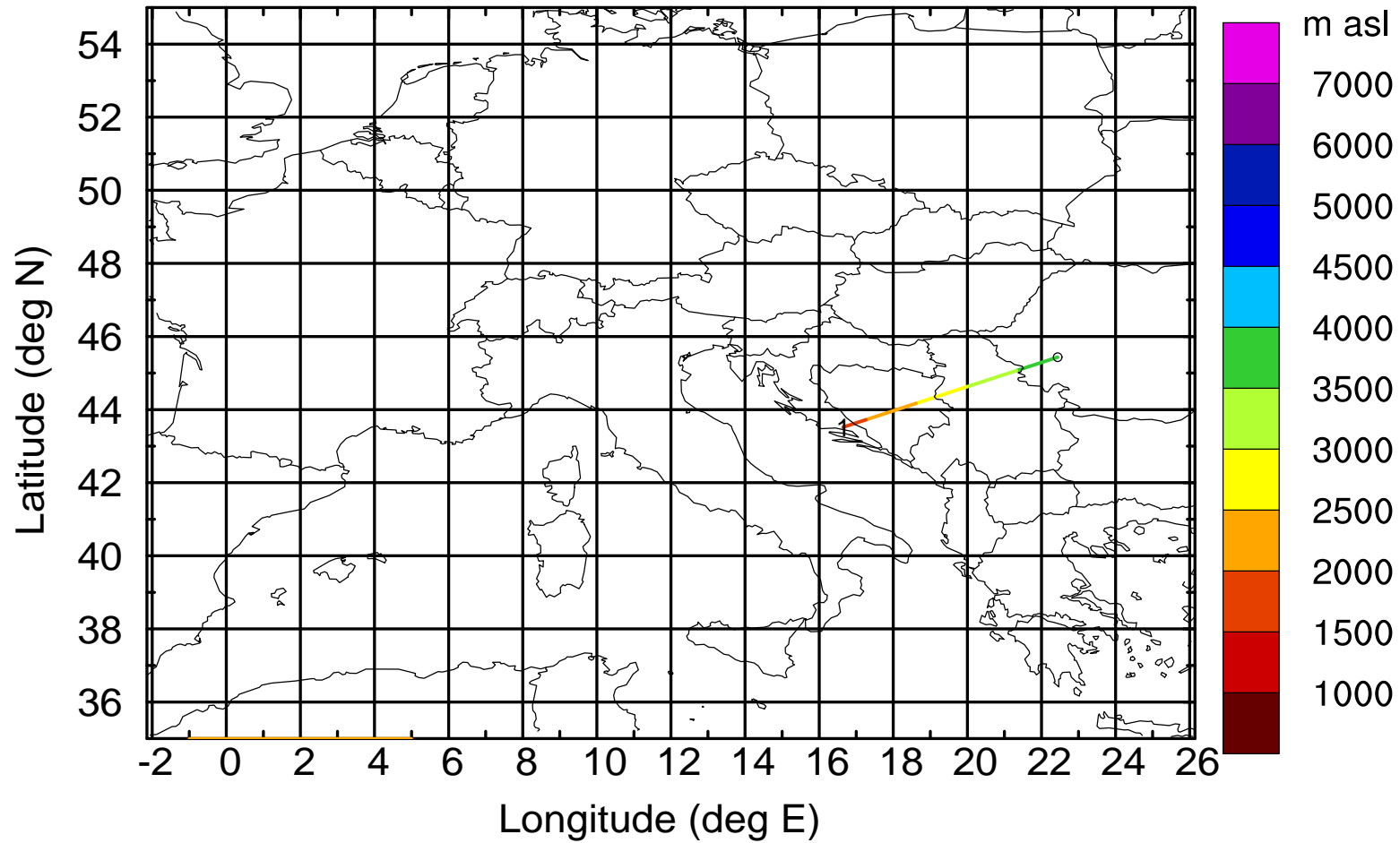
Level #15 of flight 170403a

BWD 20170403/07 -92H = **/11 UTC



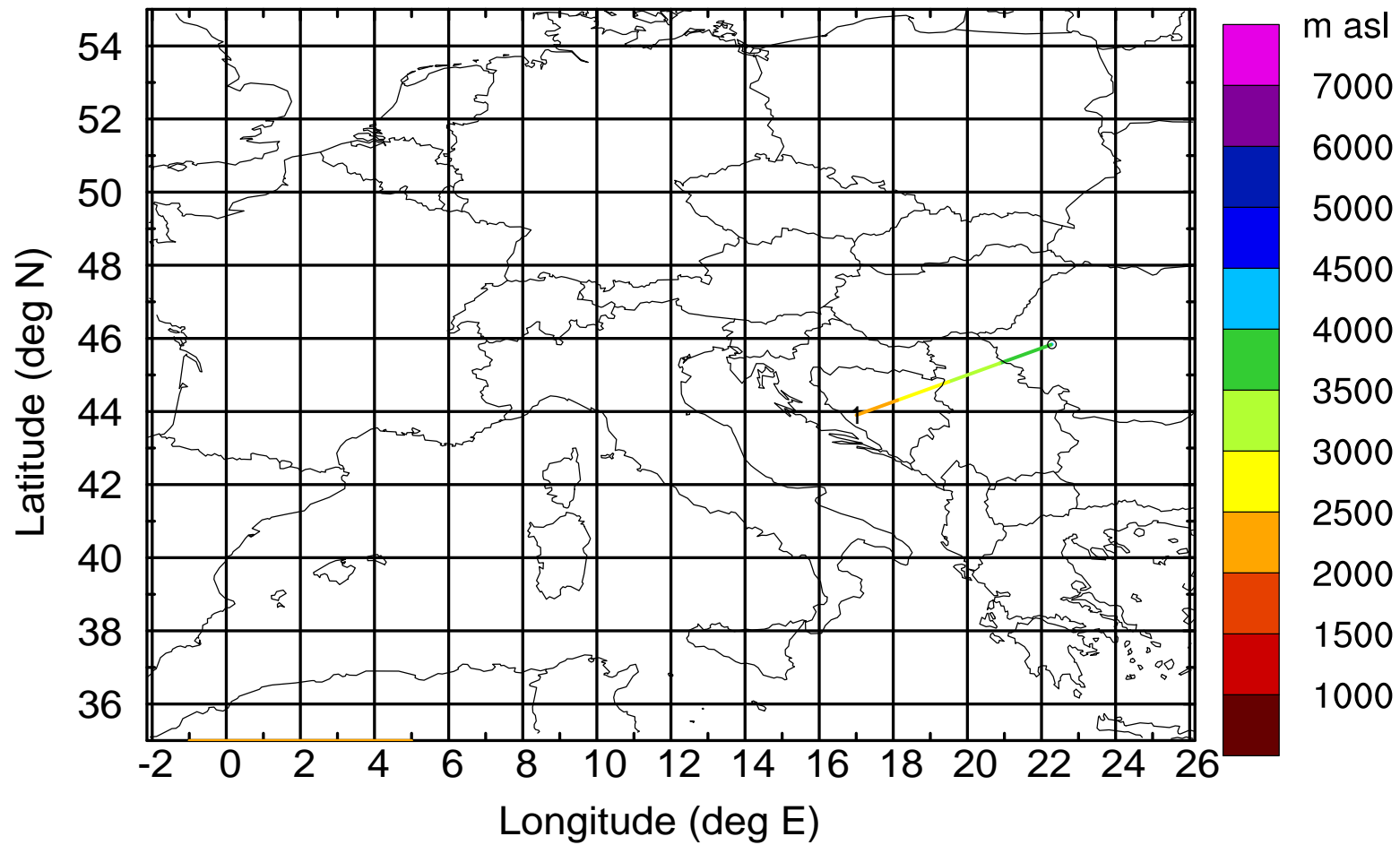
Level #15 of flight 170403a

BWD 20170403/07 -93H = **/10 UTC



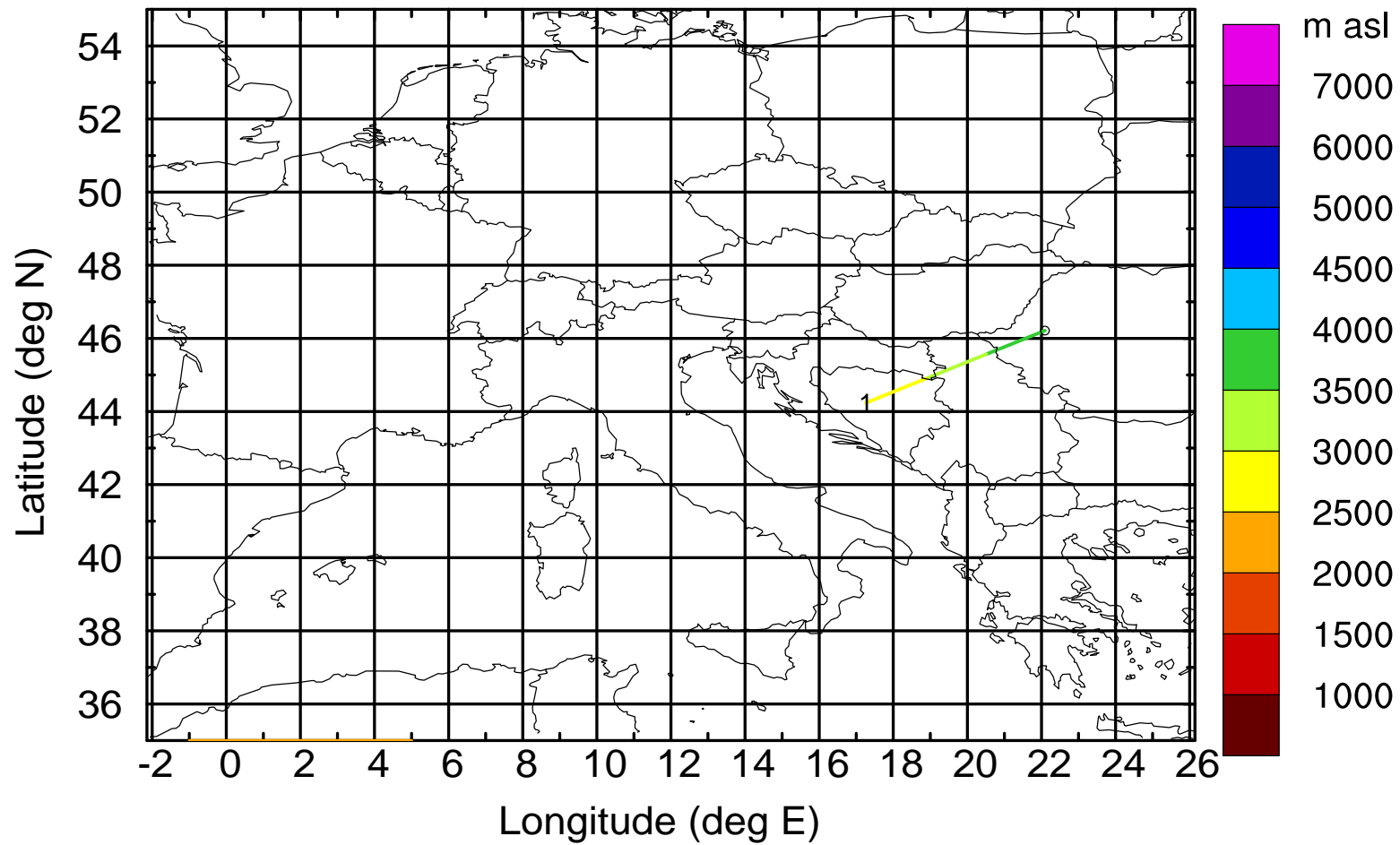
Level #15 of flight 170403a

BWD 20170403/07 -94H = **/09 UTC



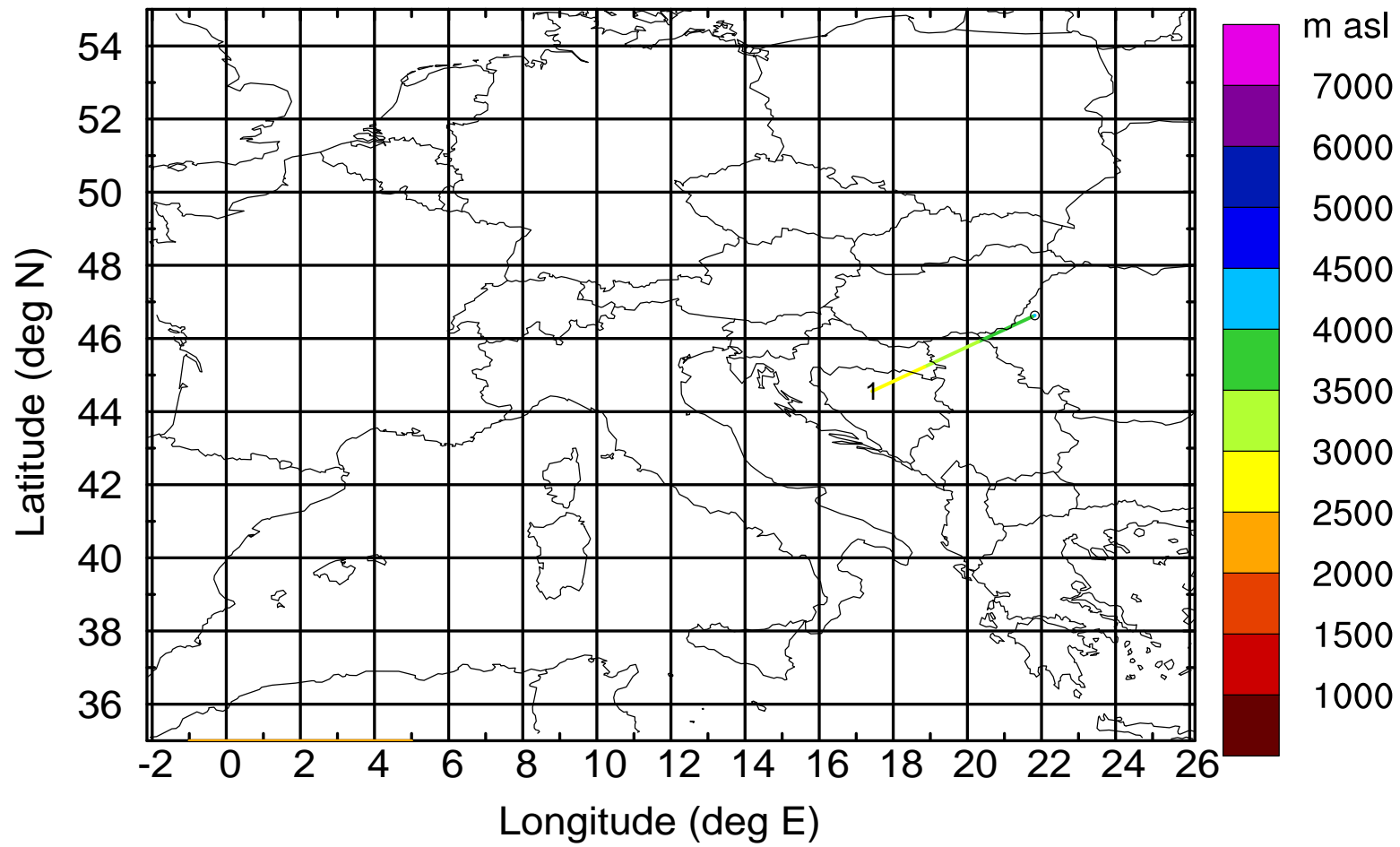
Level #15 of flight 170403a

BWD 20170403/07 -95H = **/08 UTC



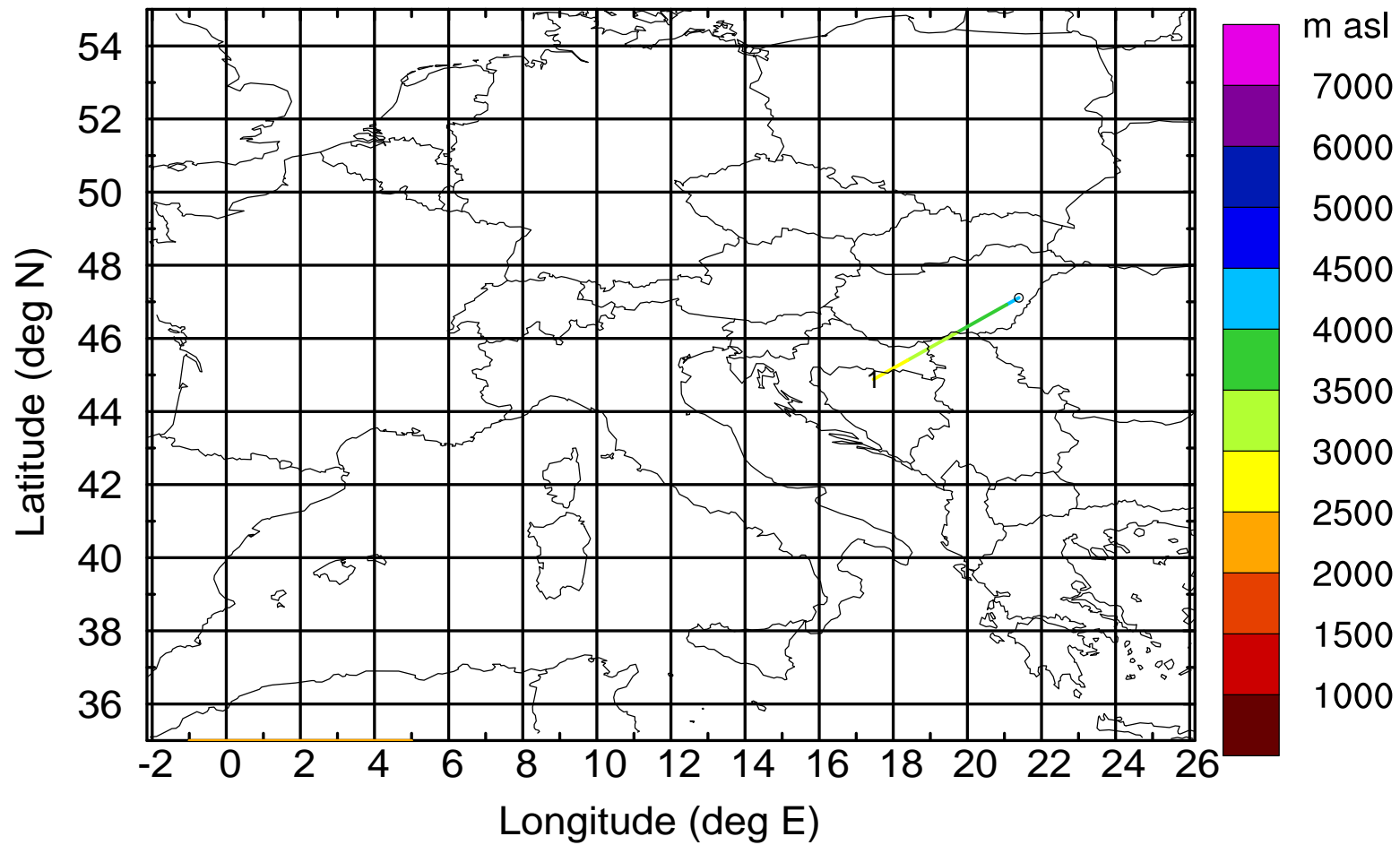
Level #15 of flight 170403a

BWD 20170403/07 -96H = **/07 UTC



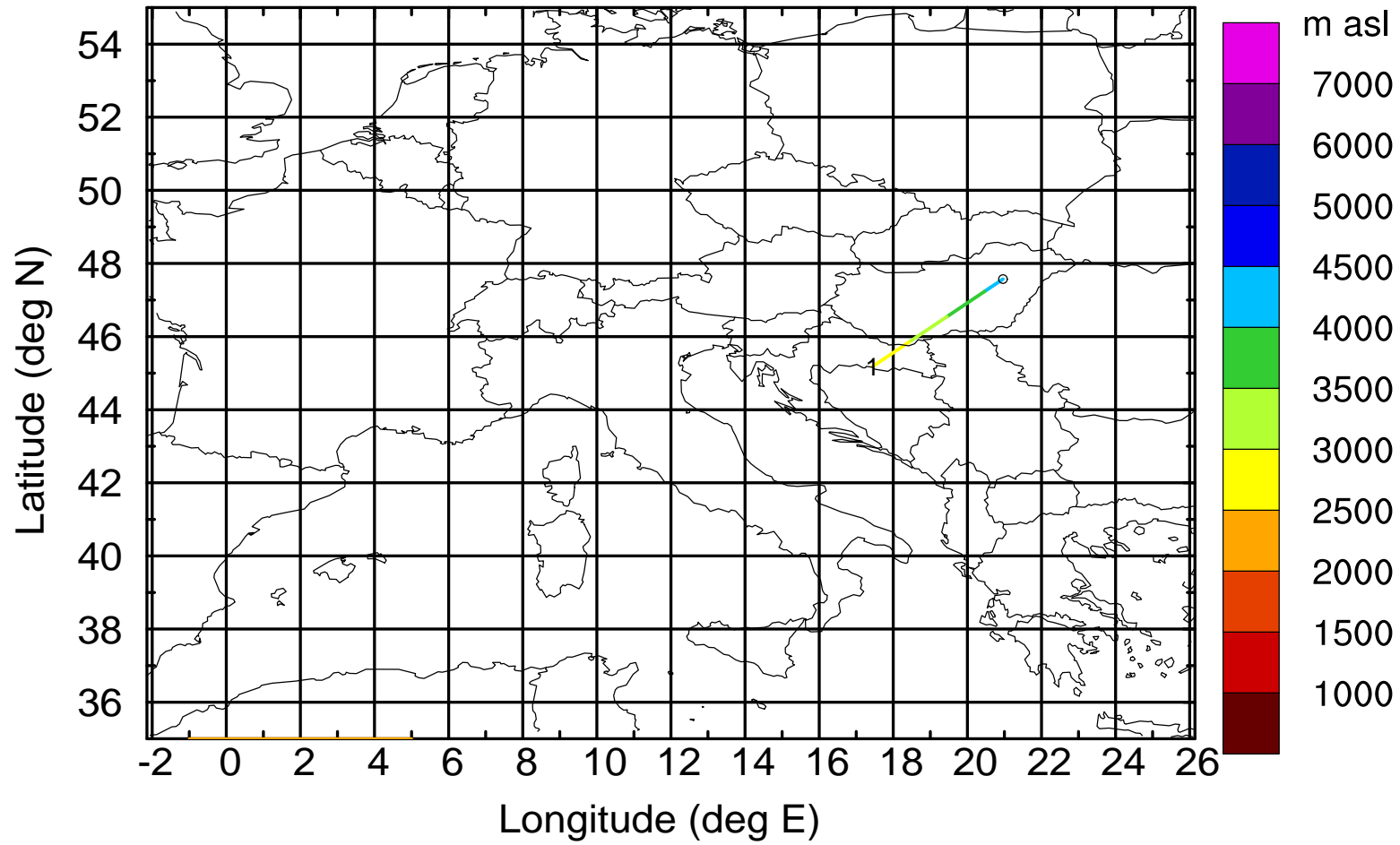
Level #15 of flight 170403a

BWD 20170403/07 -97H = **/06 UTC



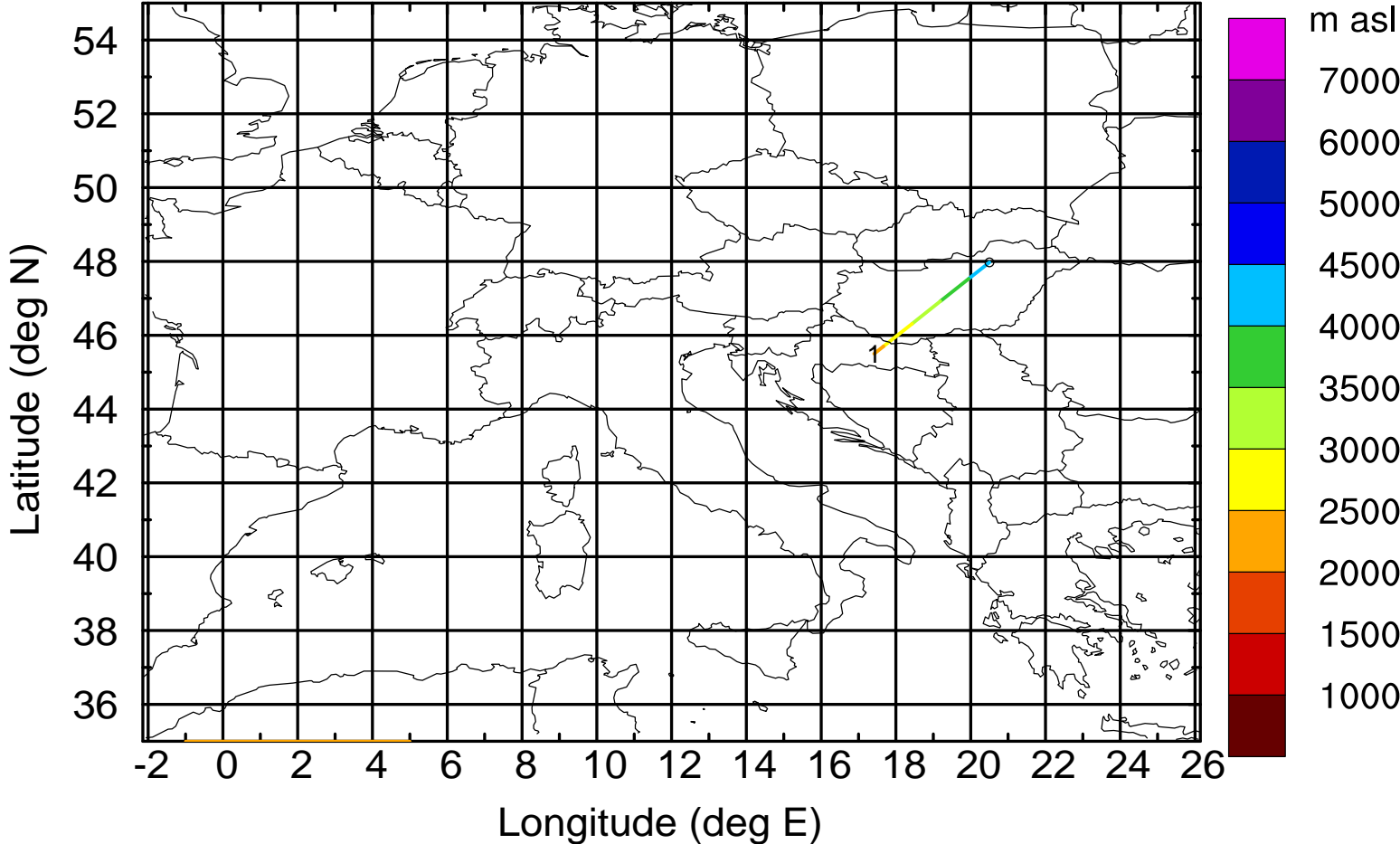
Level #15 of flight 170403a

BWD 20170403/07 -98H = **/05 UTC



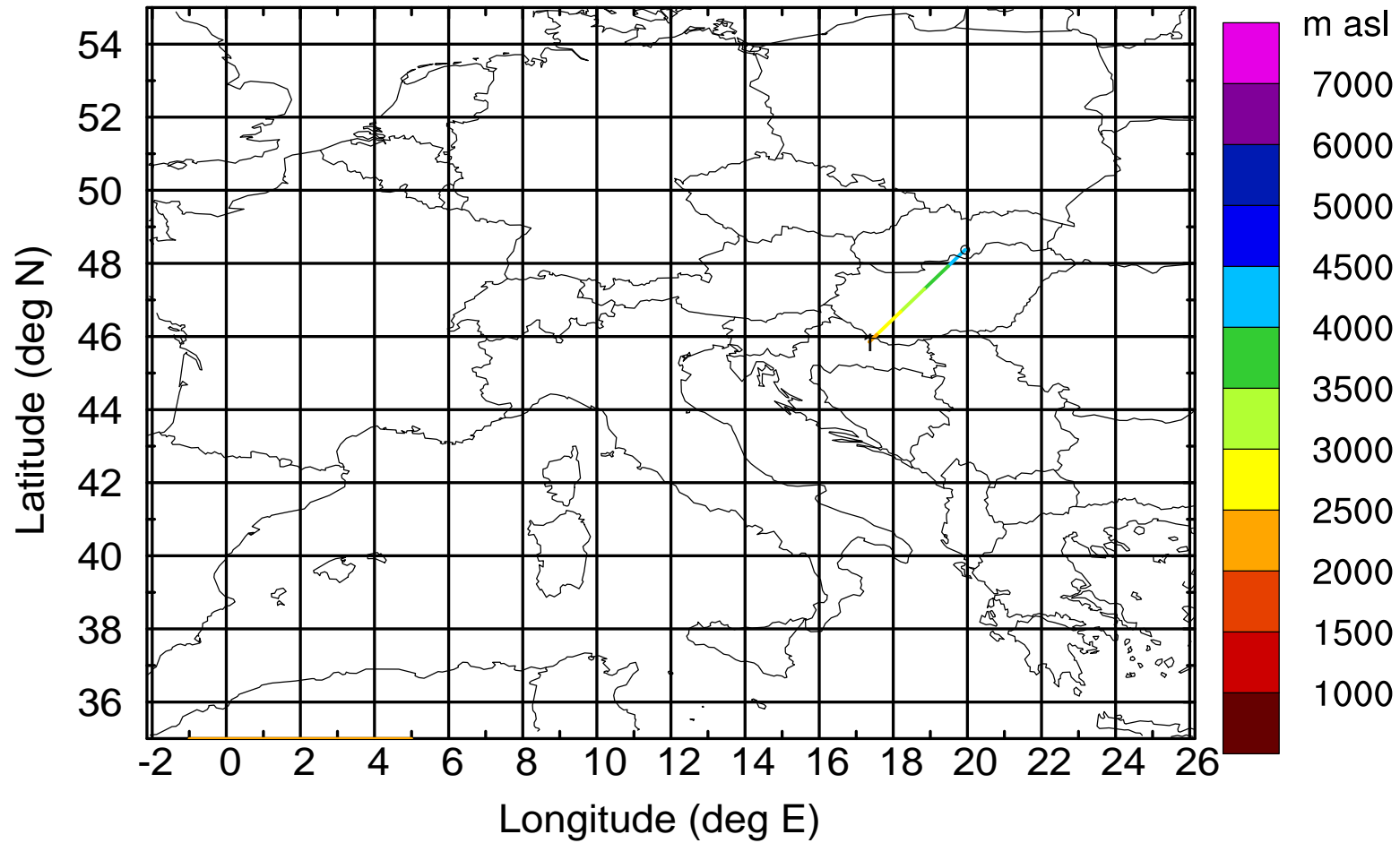
Level #15 of flight 170403a

BWD 20170403/07 -99H = **/04 UTC



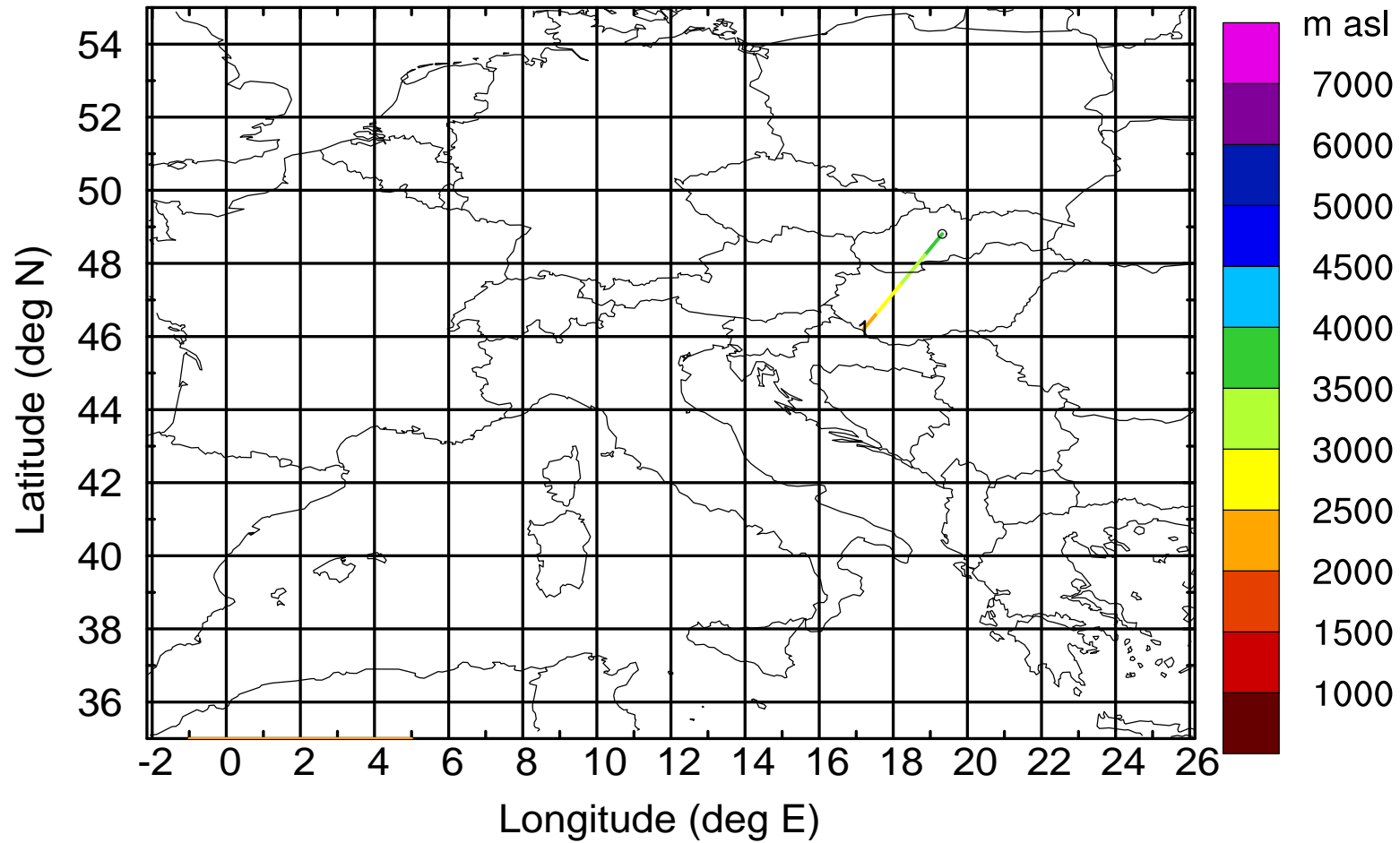
Level #15 of flight 170403a

BWD 20170403/07-100H = **/03 UTC



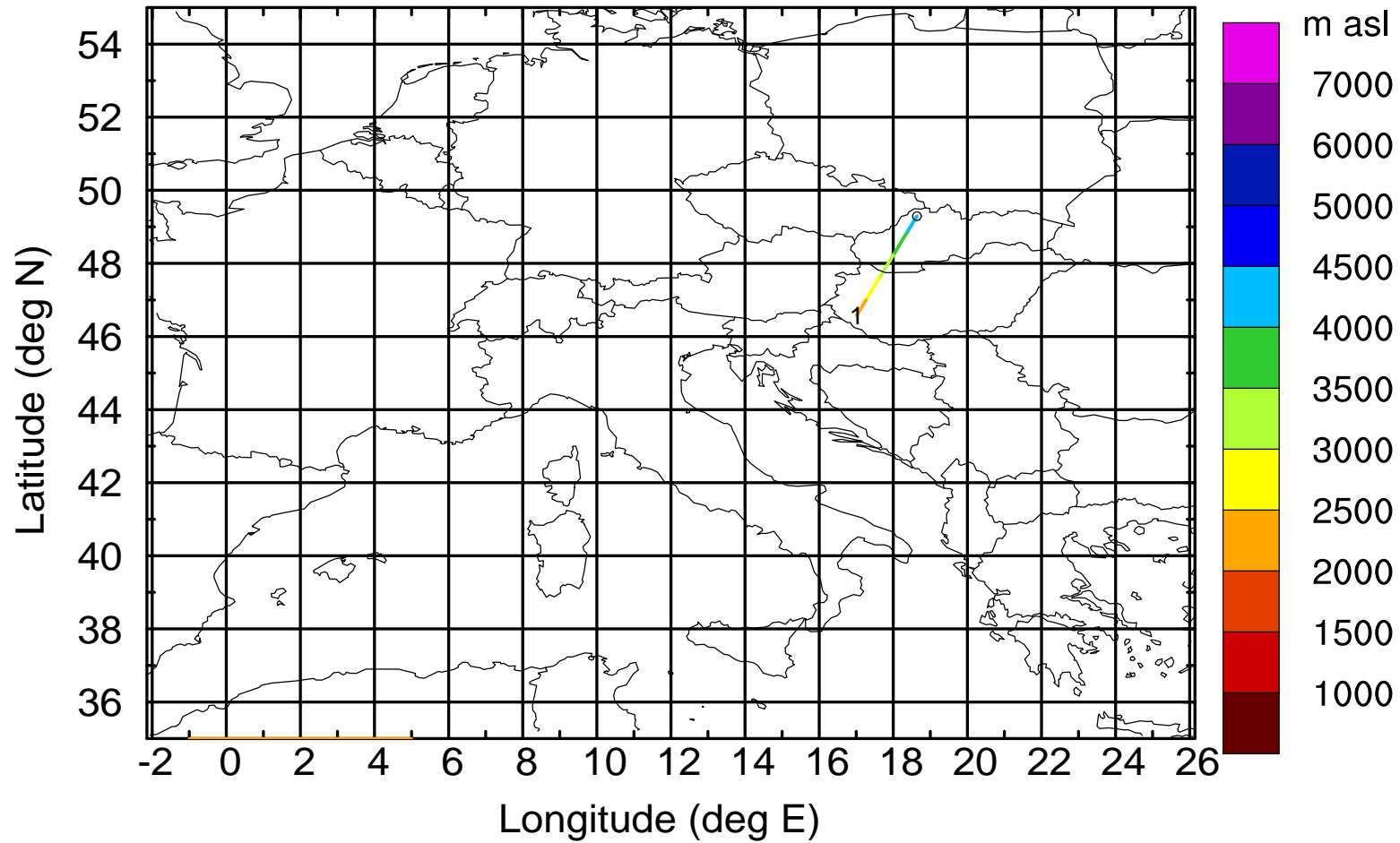
Level #15 of flight 170403a

BWD 20170403/07-101H = **/02 UTC



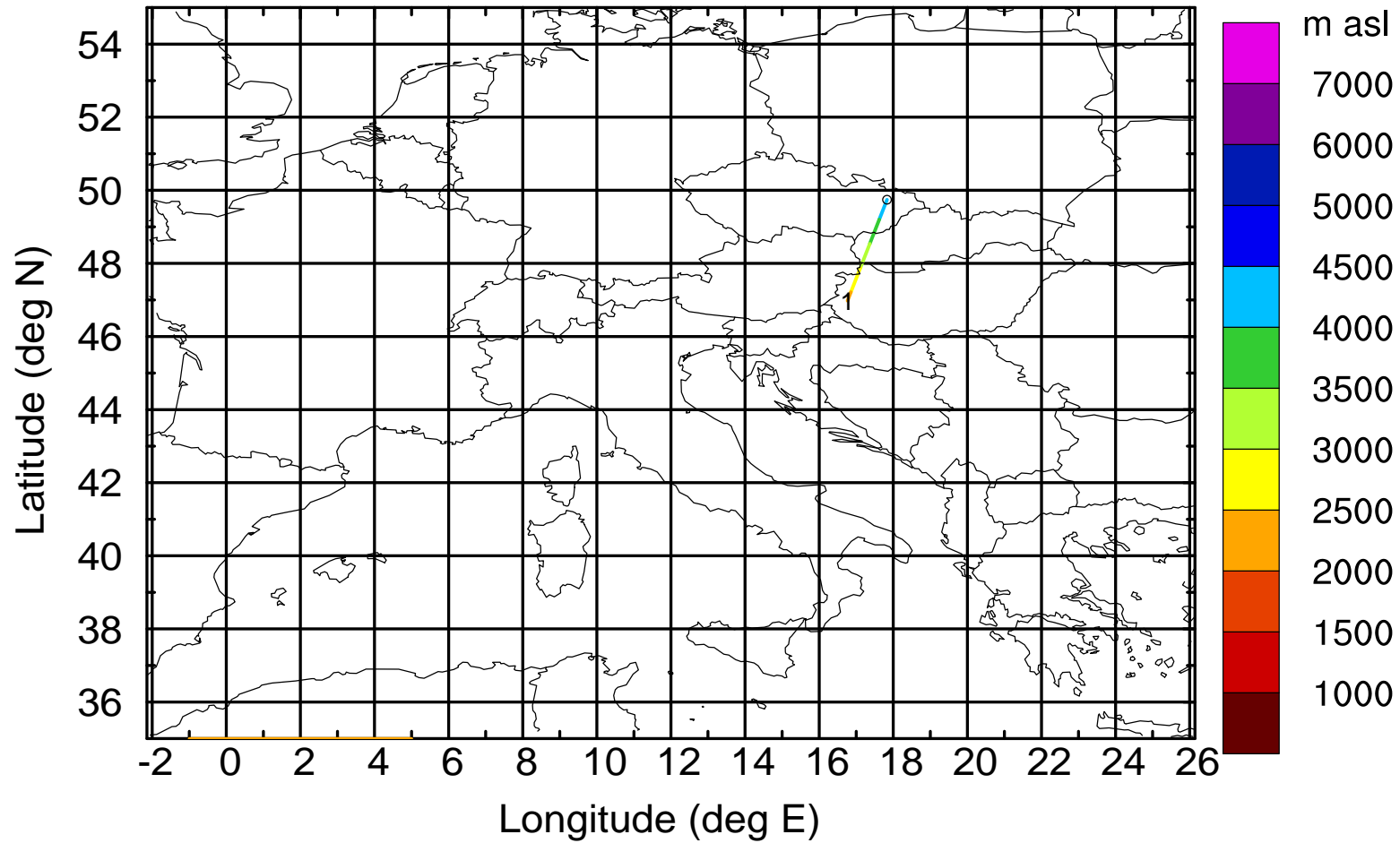
Level #15 of flight 170403a

BWD 20170403/07-102H = **/01 UTC



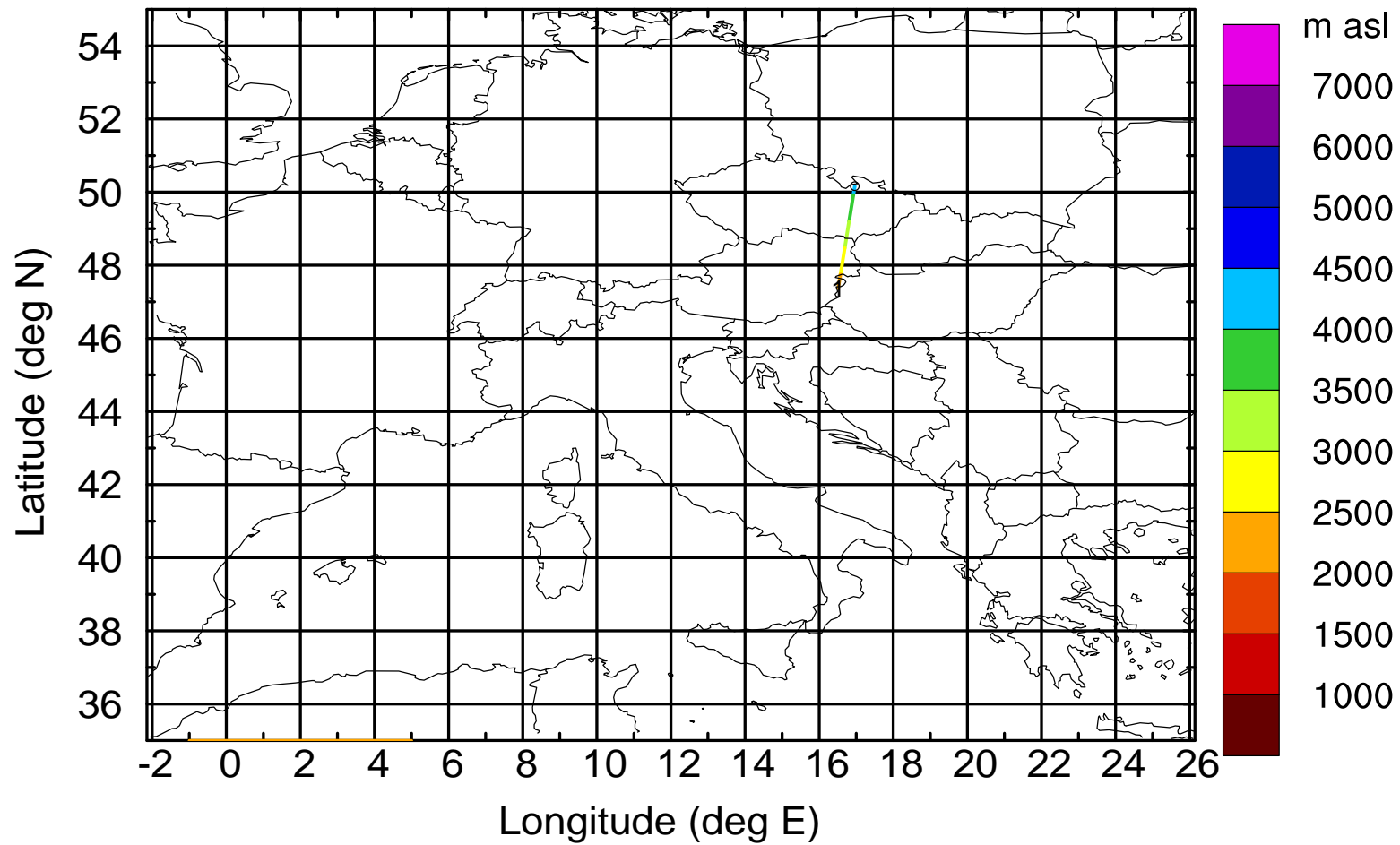
Level #15 of flight 170403a

BWD 20170403/07-103H = **/00 UTC



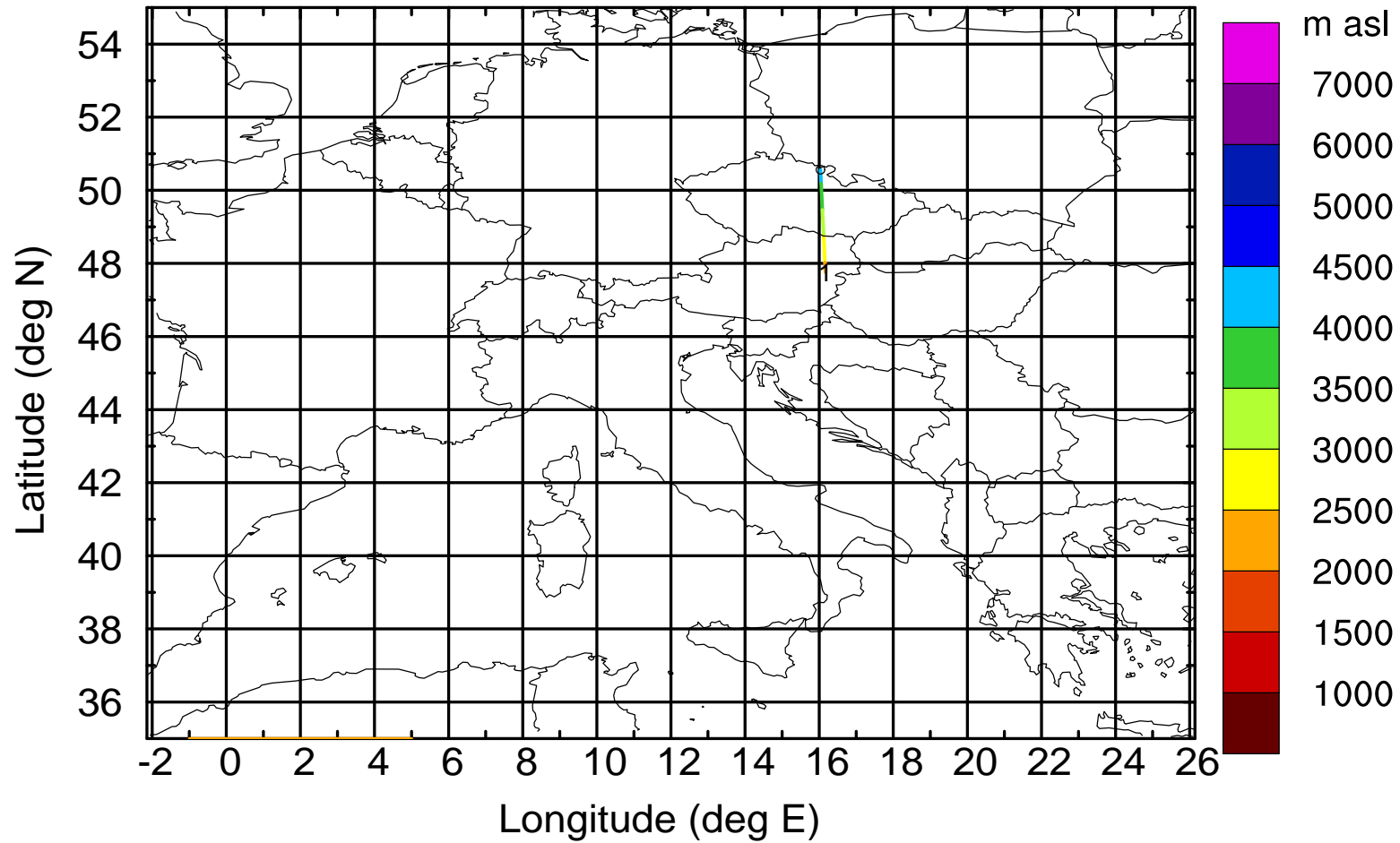
Level #15 of flight 170403a

BWD 20170403/07-104H = **/23 UTC



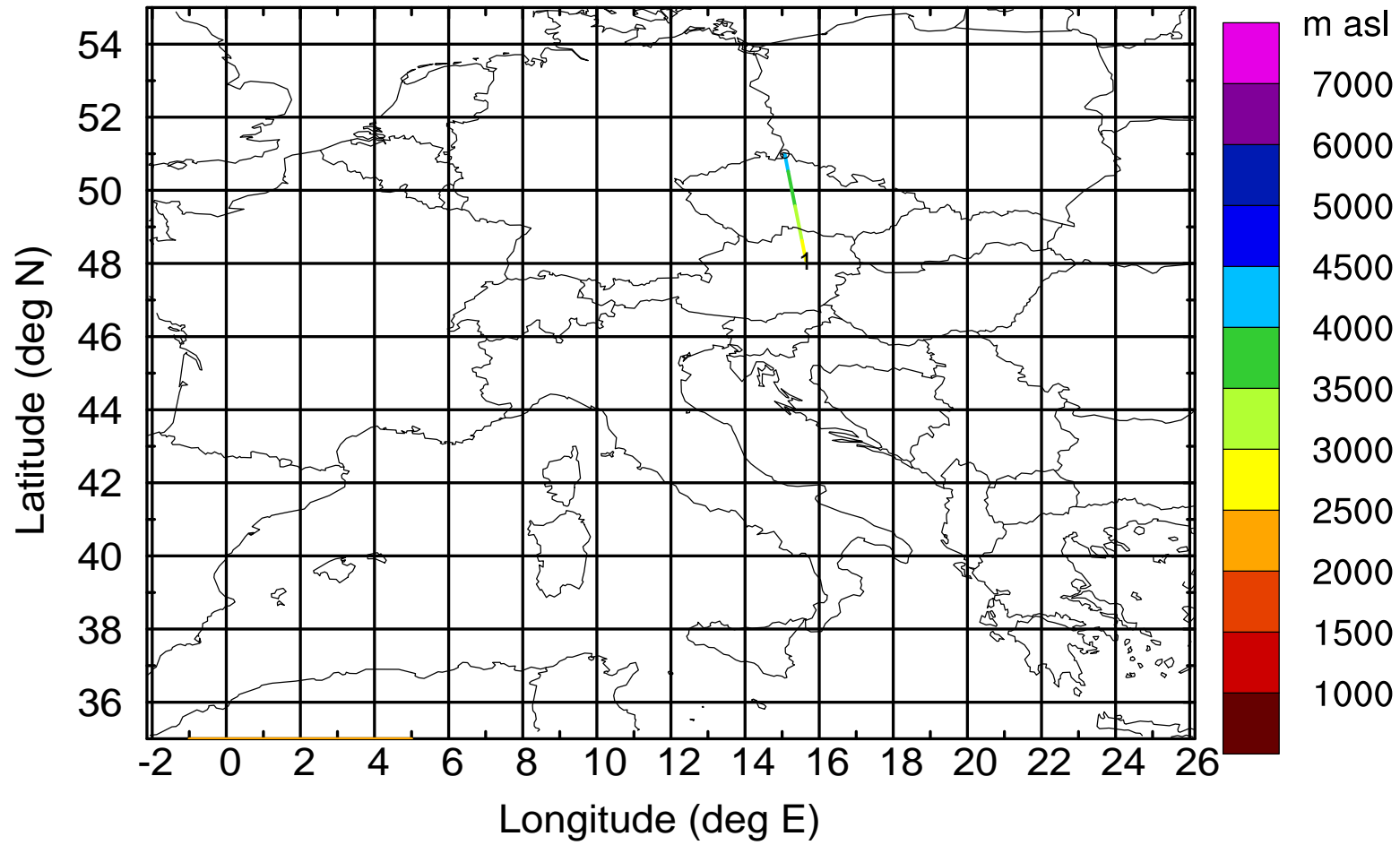
Level #15 of flight 170403a

BWD 20170403/07-105H = **/22 UTC



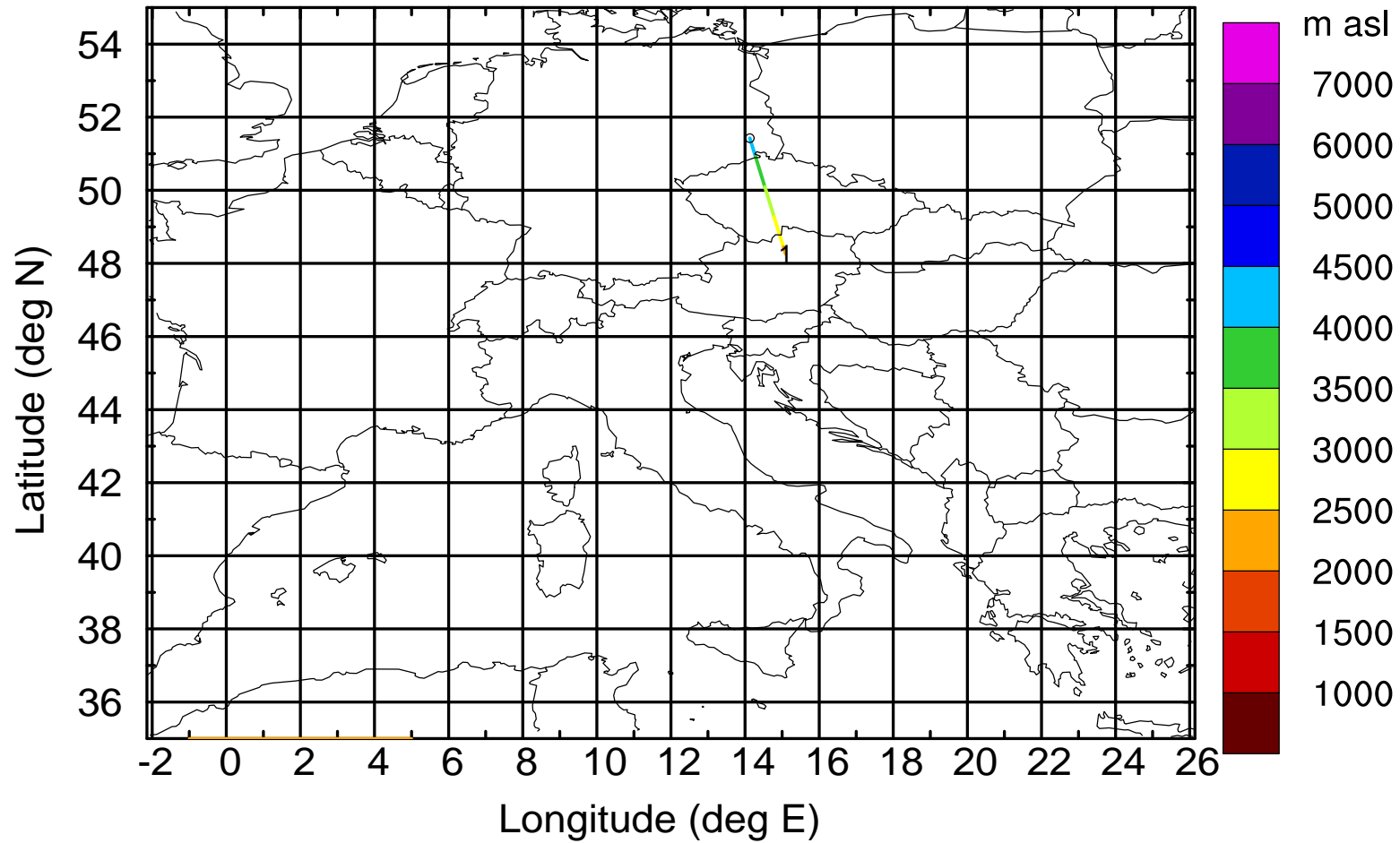
Level #15 of flight 170403a

BWD 20170403/07-106H = **/21 UTC



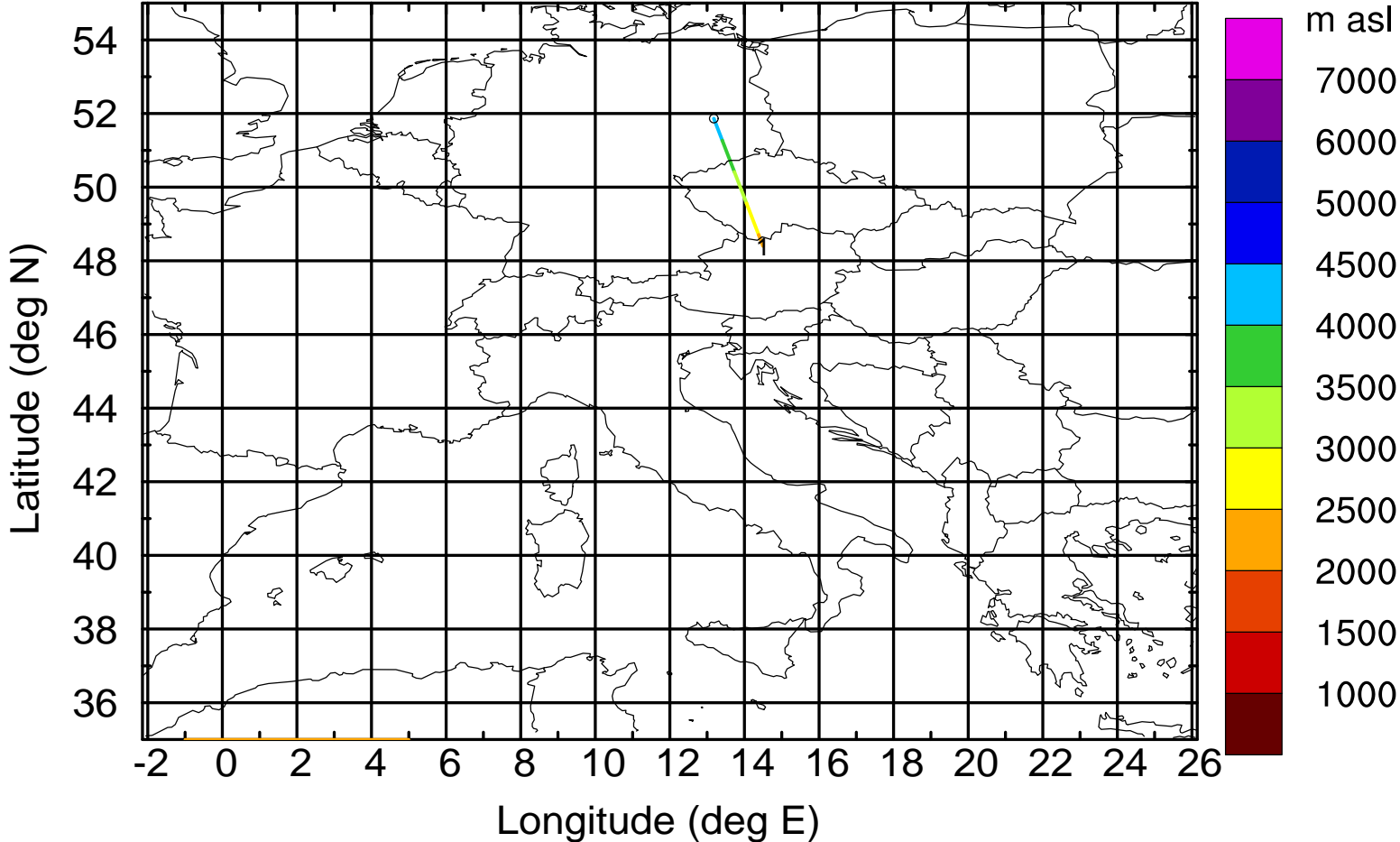
Level #15 of flight 170403a

BWD 20170403/07-107H = **/20 UTC



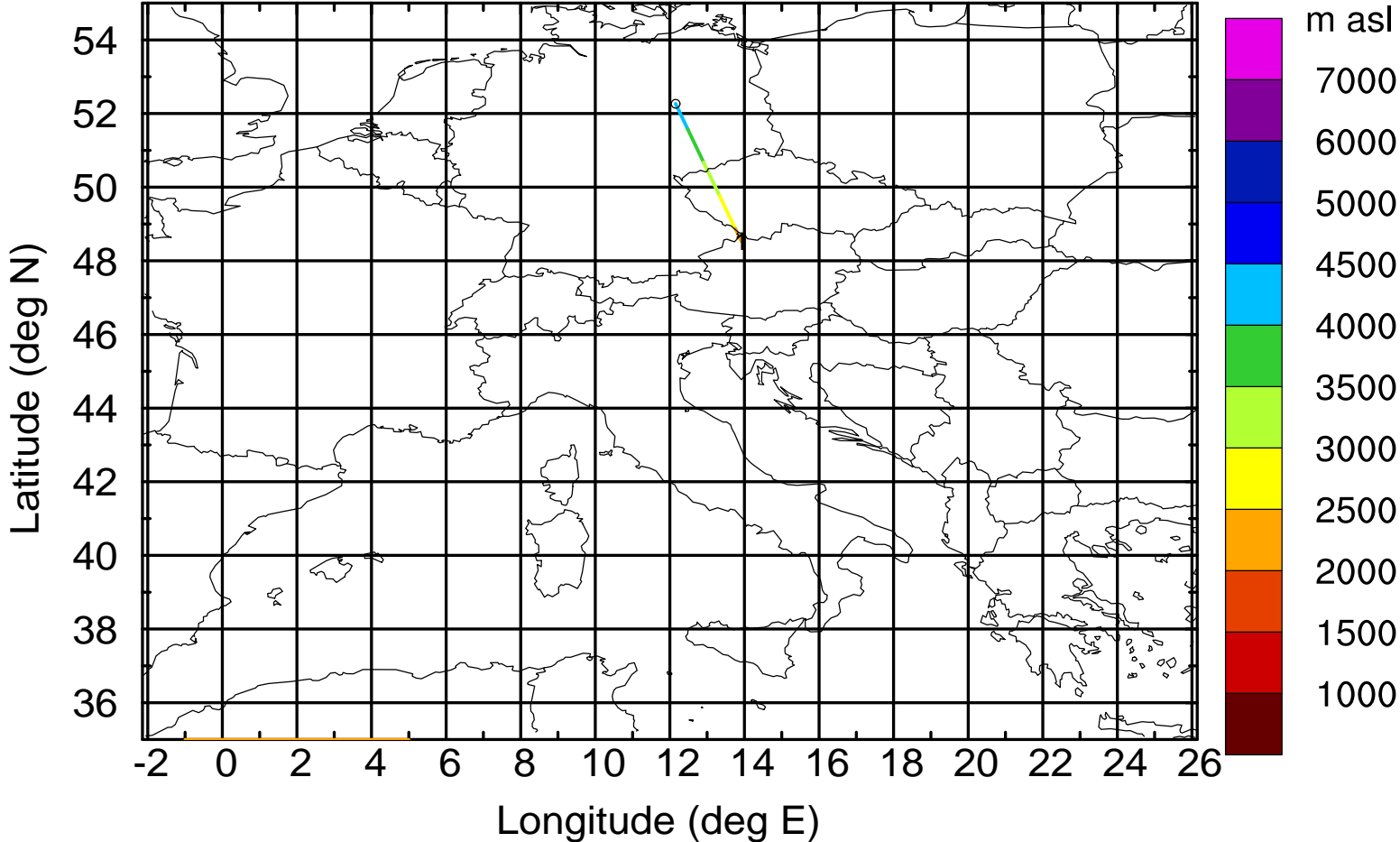
Level #15 of flight 170403a

BWD 20170403/07-108H = **/19 UTC



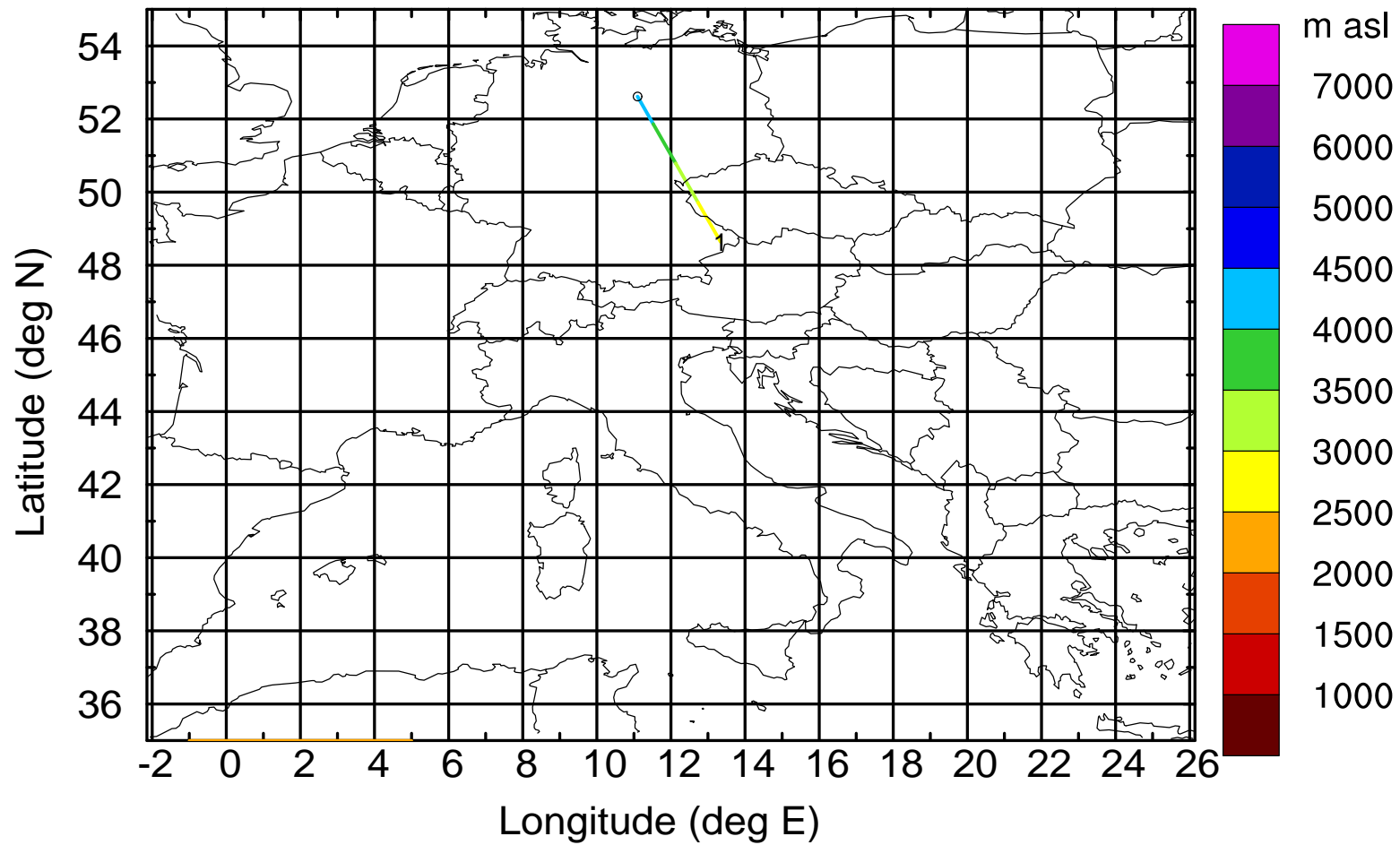
Level #15 of flight 170403a

BWD 20170403/07-109H = **/18 UTC



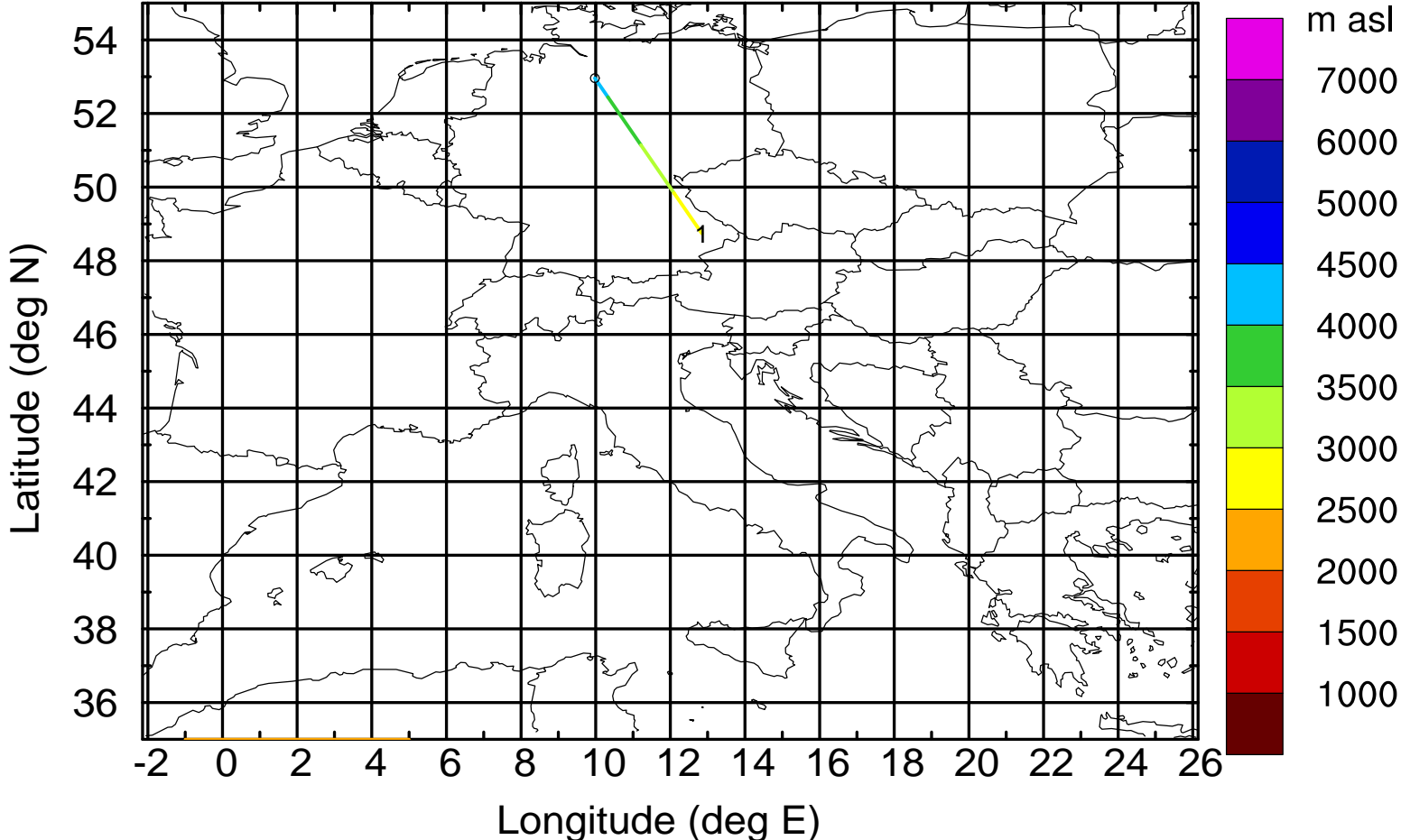
Level #15 of flight 170403a

BWD 20170403/07-110H = **/17 UTC



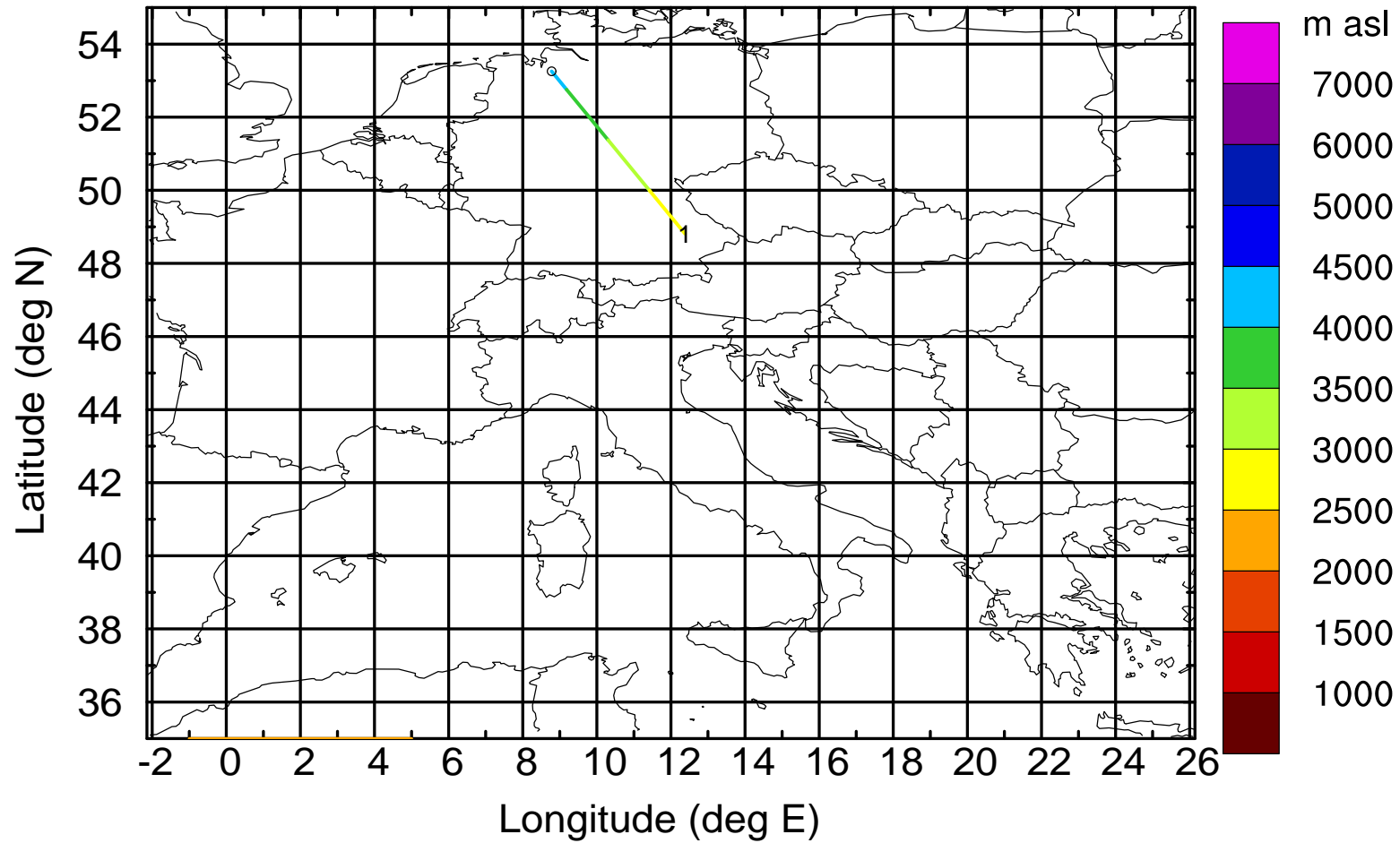
Level #15 of flight 170403a

BWD 20170403/07-111H = **/16 UTC



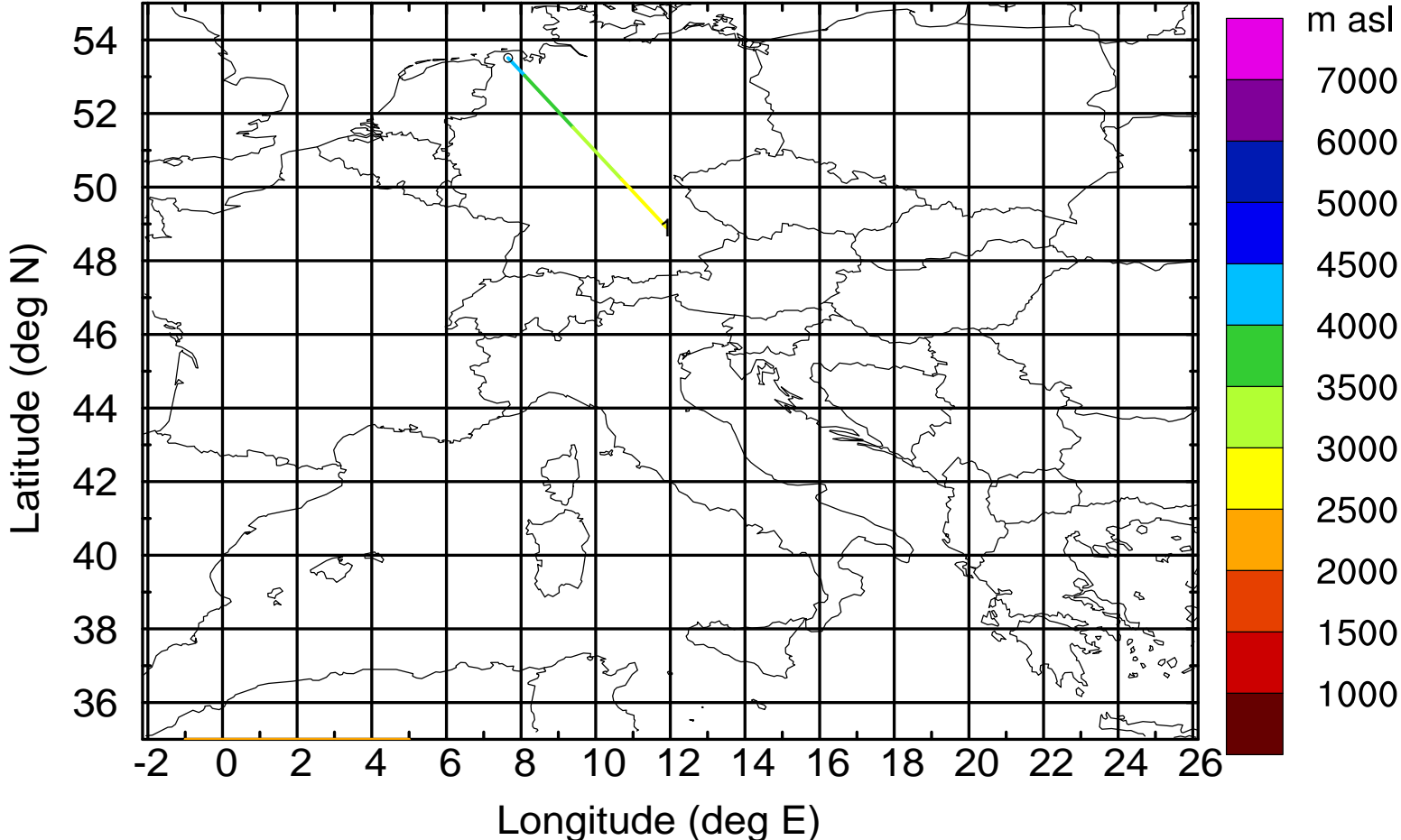
Level #15 of flight 170403a

BWD 20170403/07-112H = **/15 UTC



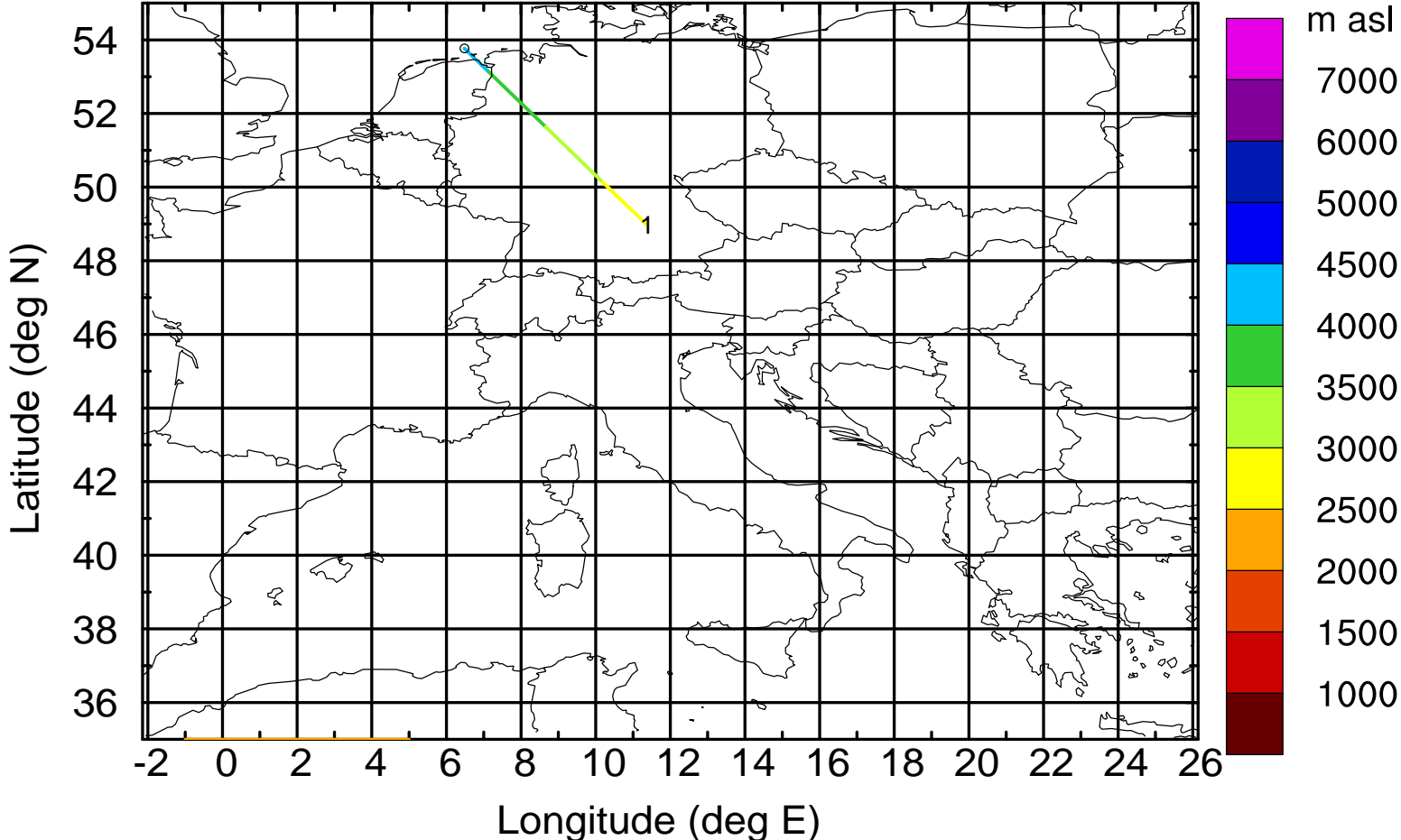
Level #15 of flight 170403a

BWD 20170403/07-113H = **/14 UTC



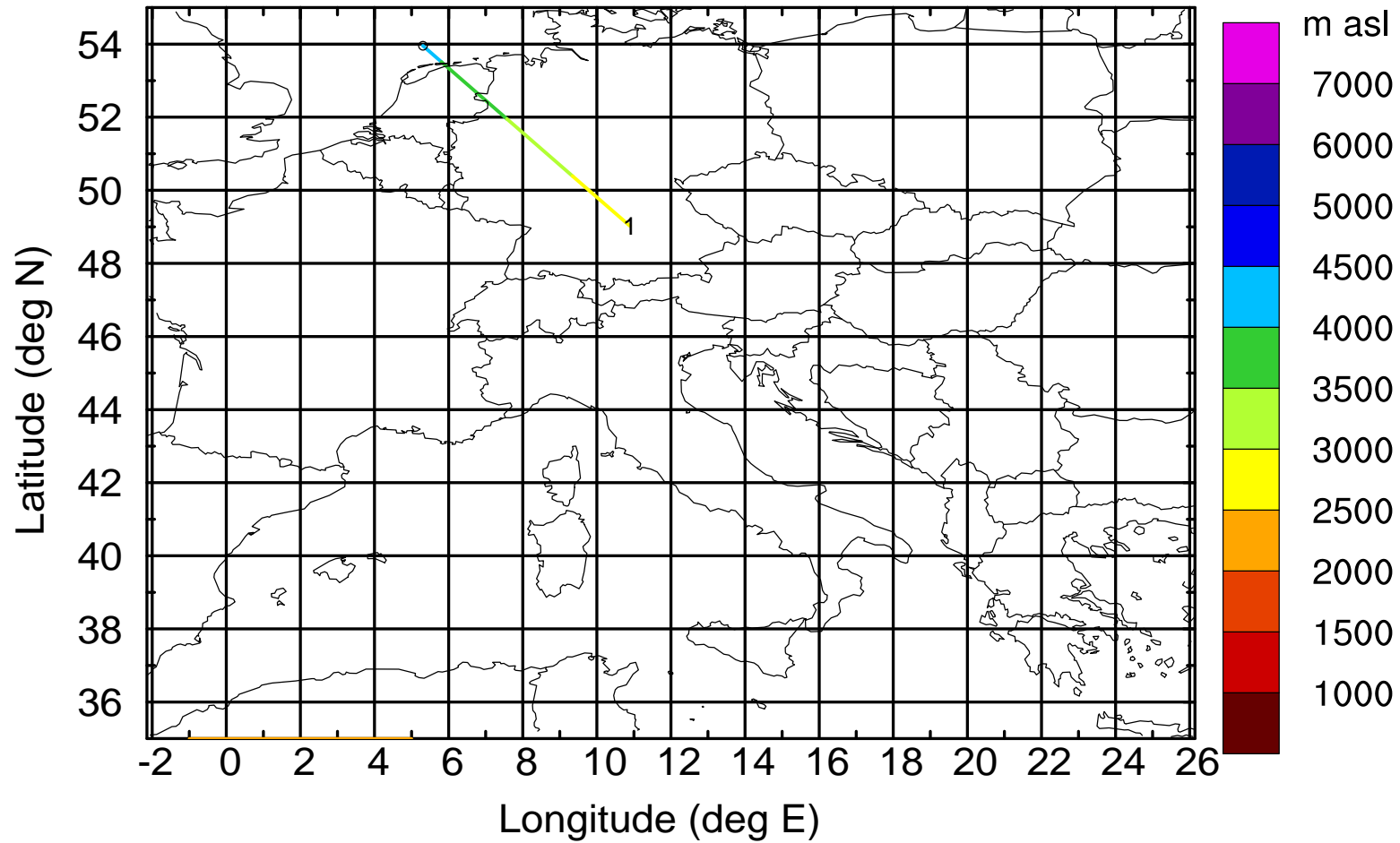
Level #15 of flight 170403a

BWD 20170403/07-114H = **/13 UTC



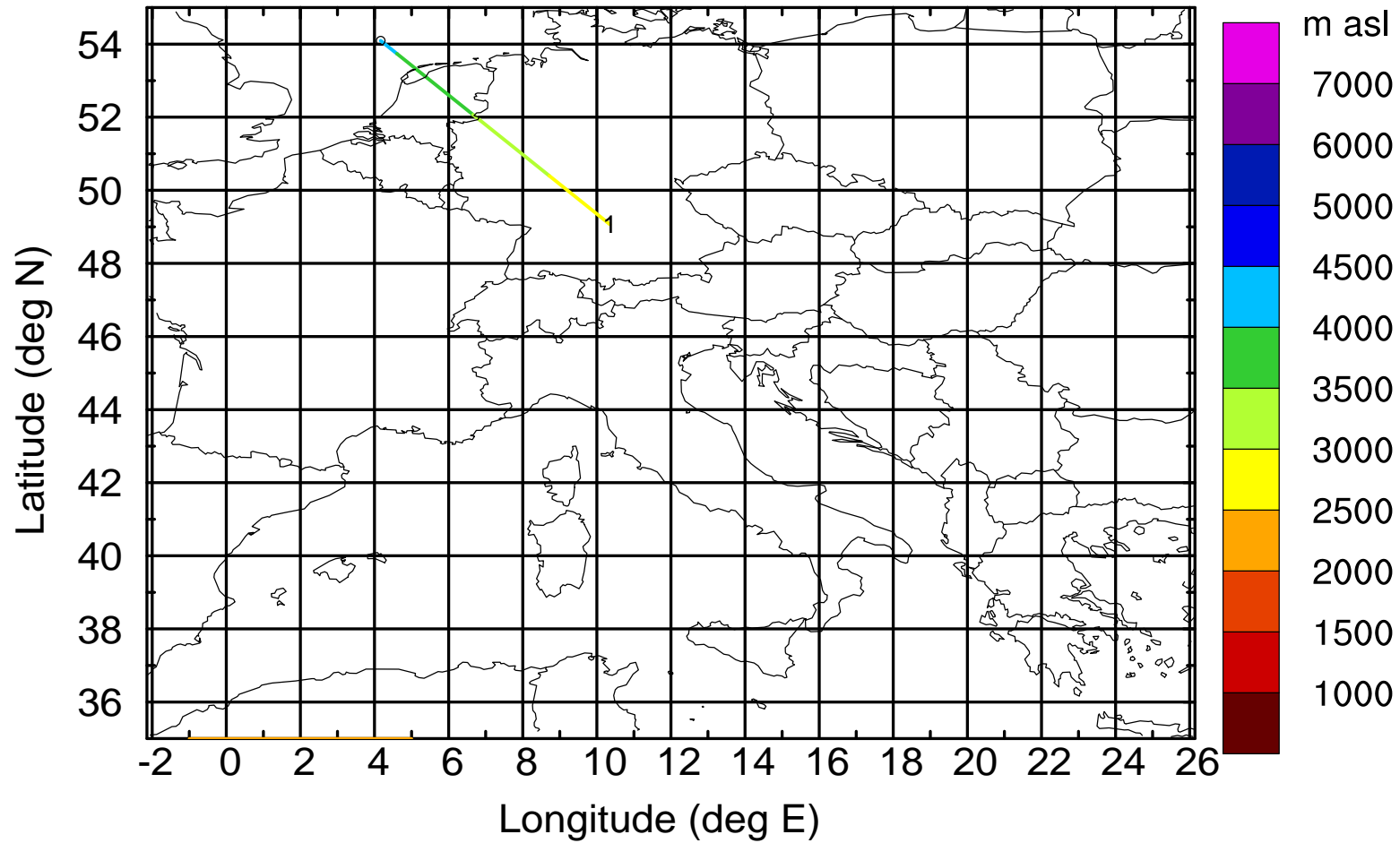
Level #15 of flight 170403a

BWD 20170403/07-115H = **/12 UTC



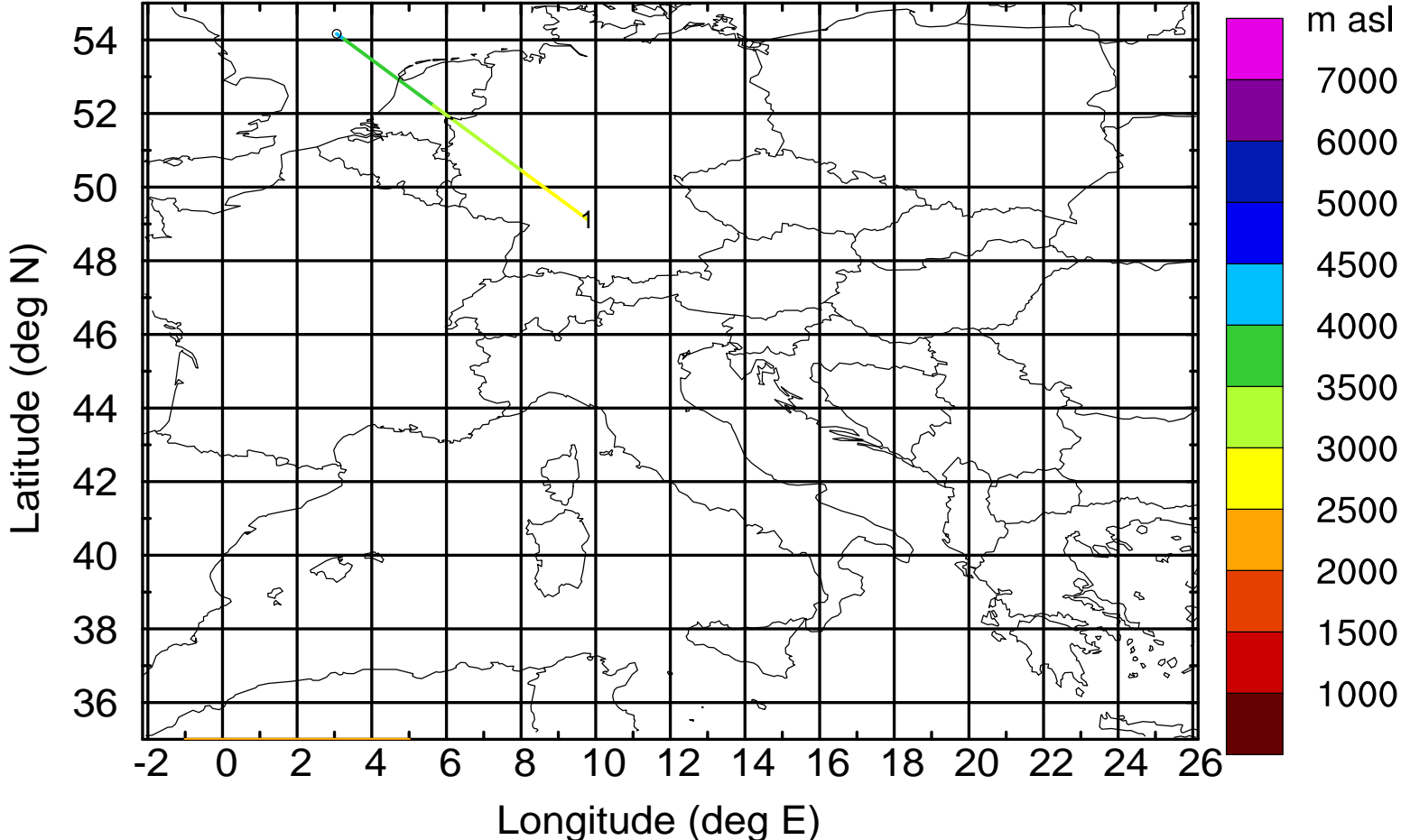
Level #15 of flight 170403a

BWD 20170403/07-116H = **/11 UTC



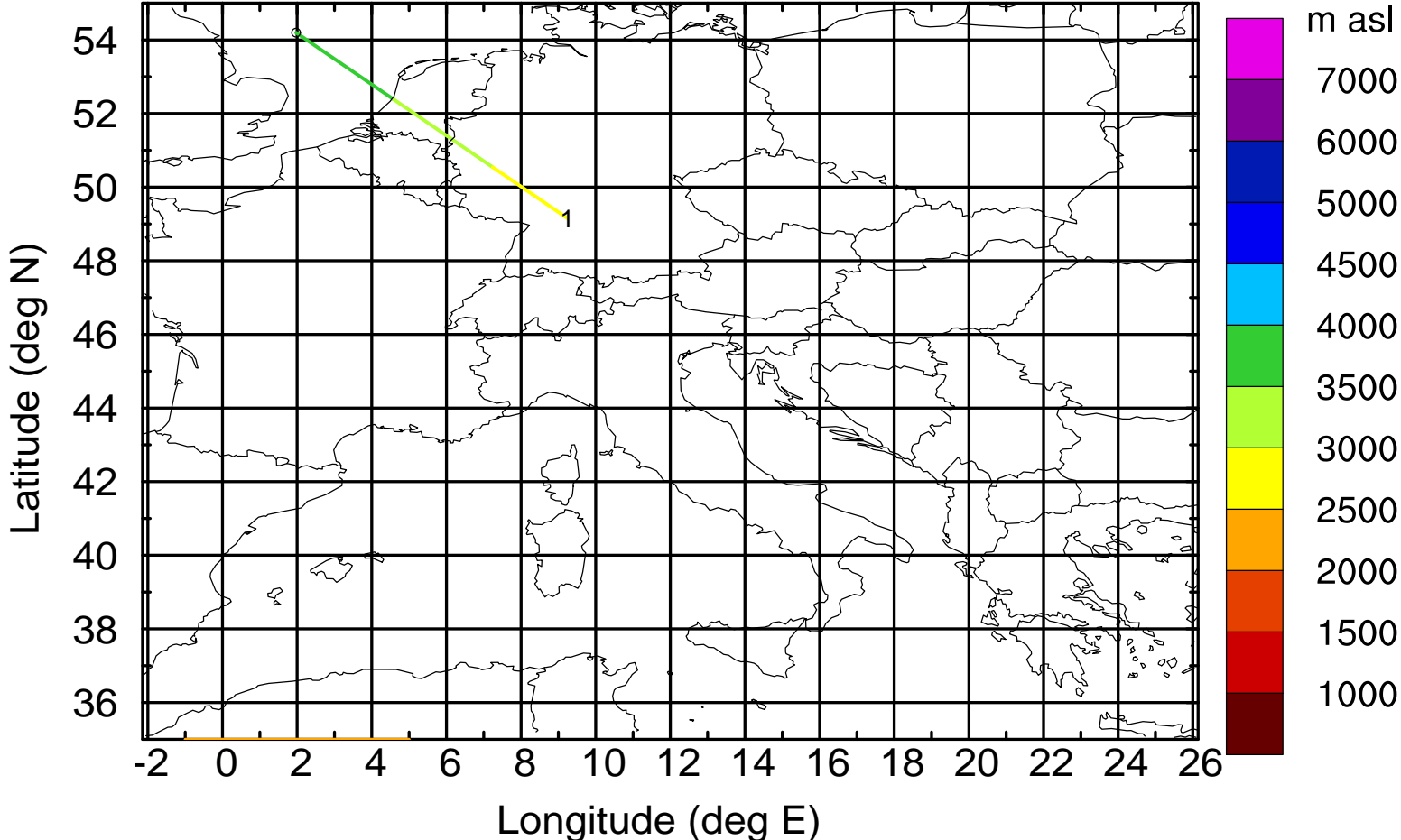
Level #15 of flight 170403a

BWD 20170403/07-117H = **/10 UTC



Level #15 of flight 170403a

BWD 20170403/07-118H = **/09 UTC



Level #15 of flight 170403a

BWD 20170403/07-119H = **/08 UTC

