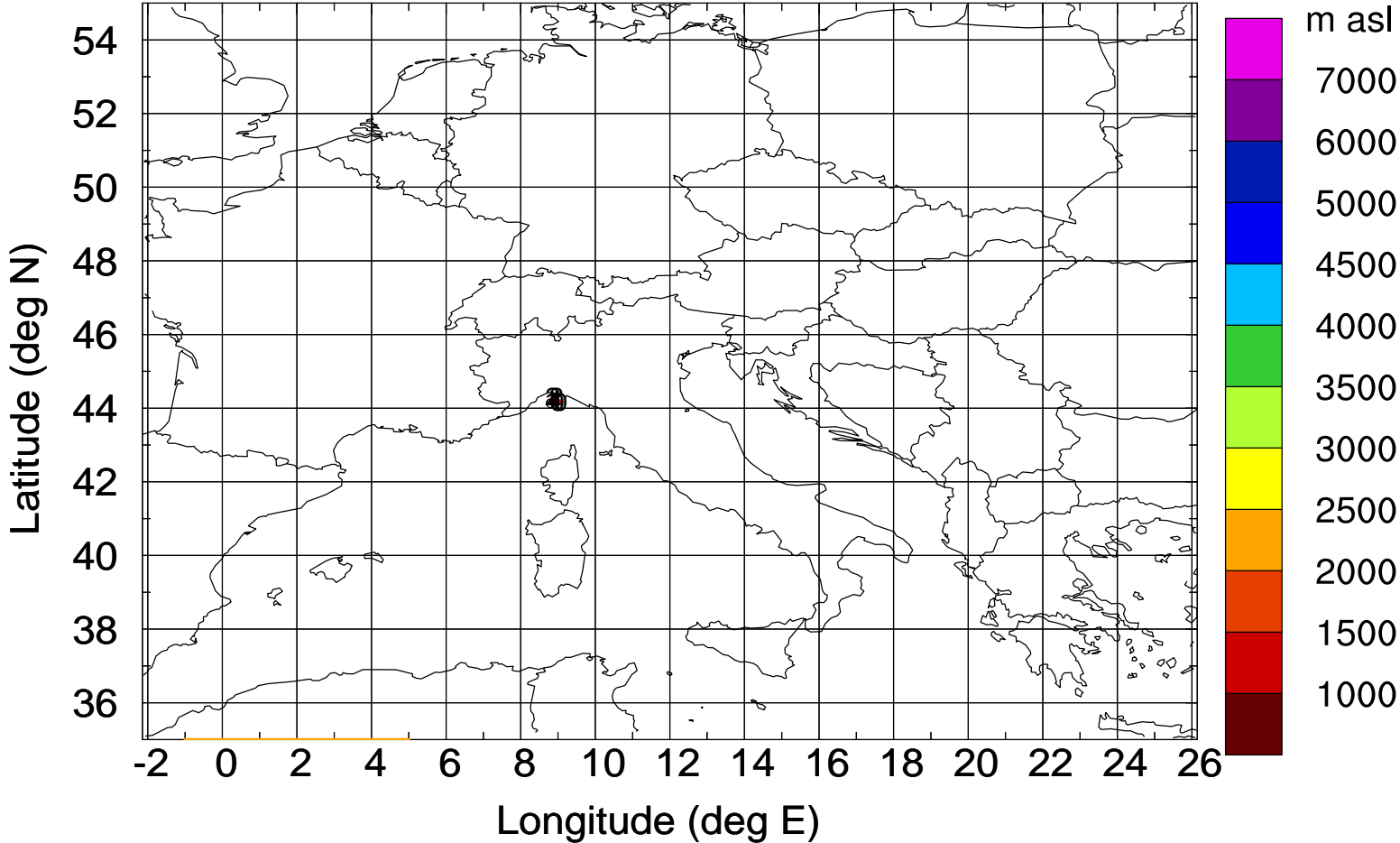


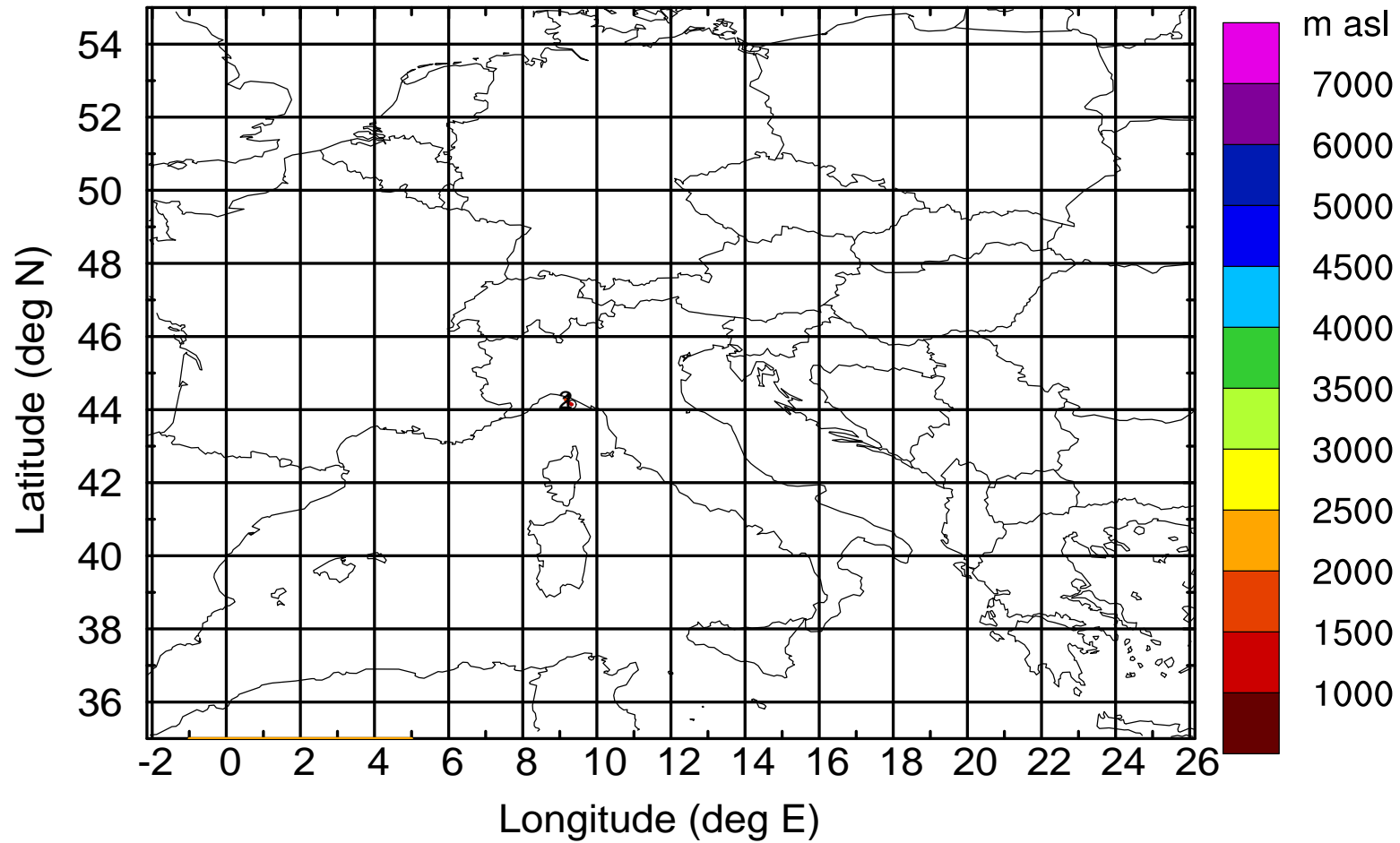
Level #15 of flight 170403a

### Flight trajectory



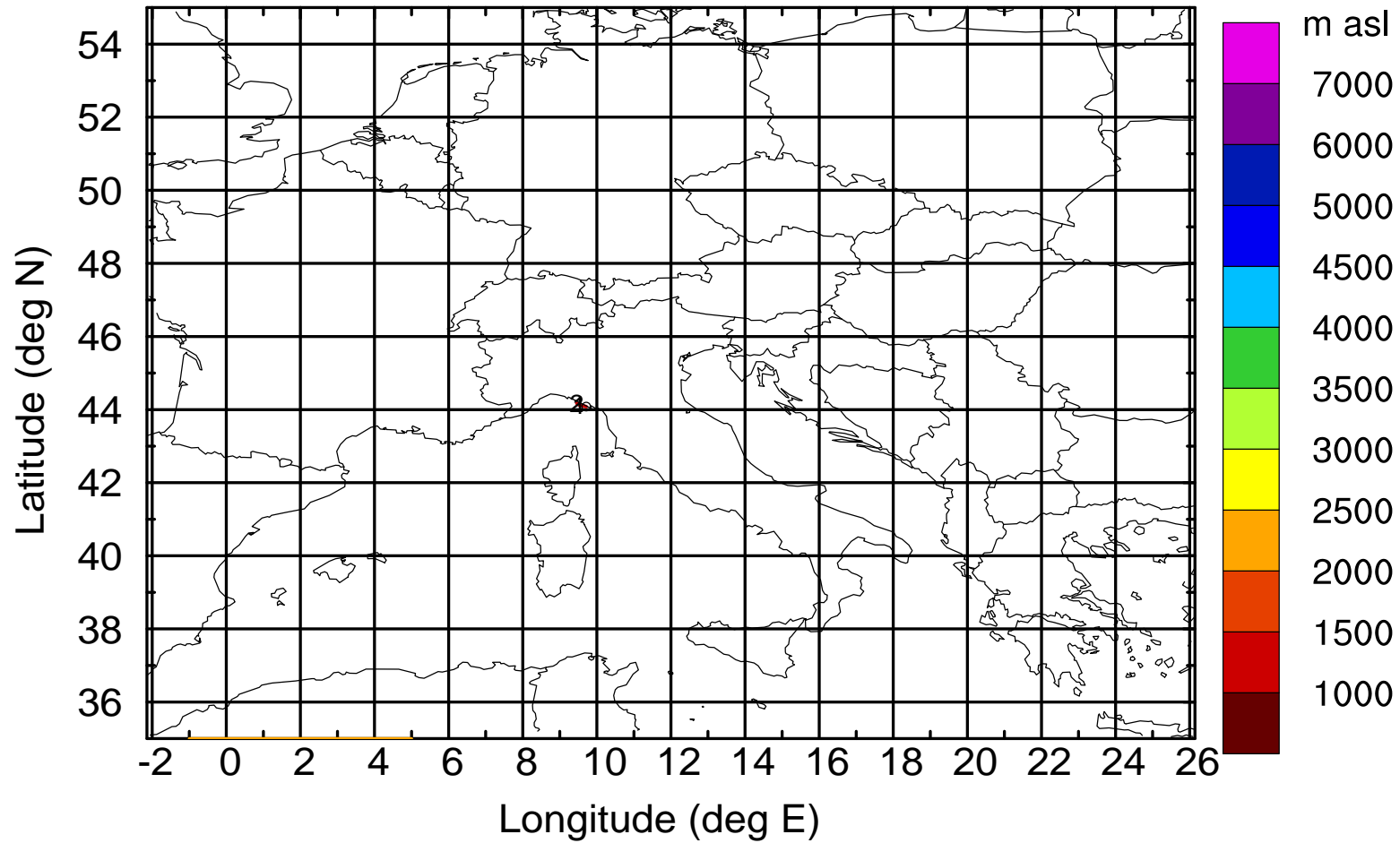
Level #15 of flight 170403a

BWD 20170403/07 -01H = 03/06 UTC



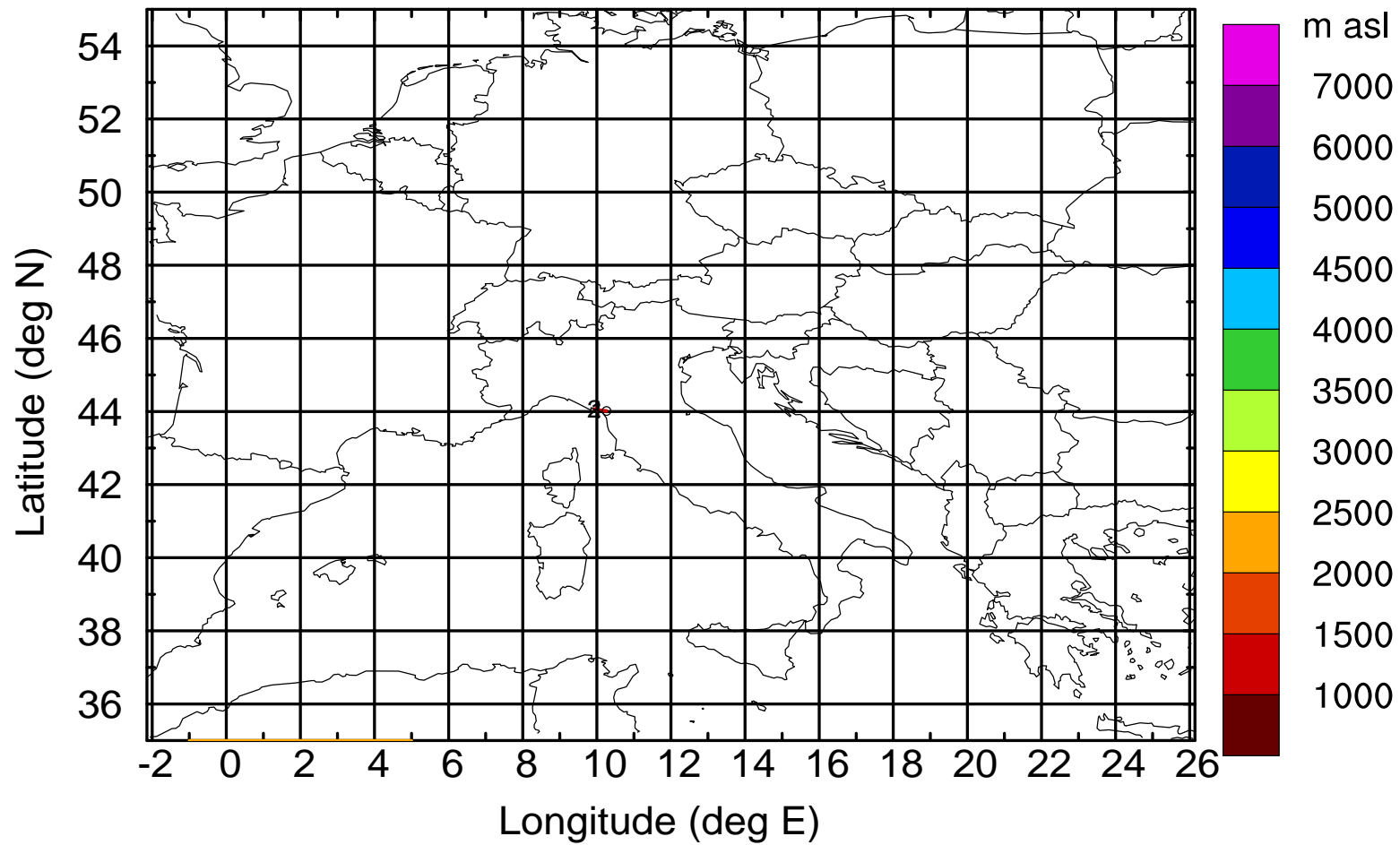
Level #15 of flight 170403a

BWD 20170403/07 -02H = 03/05 UTC



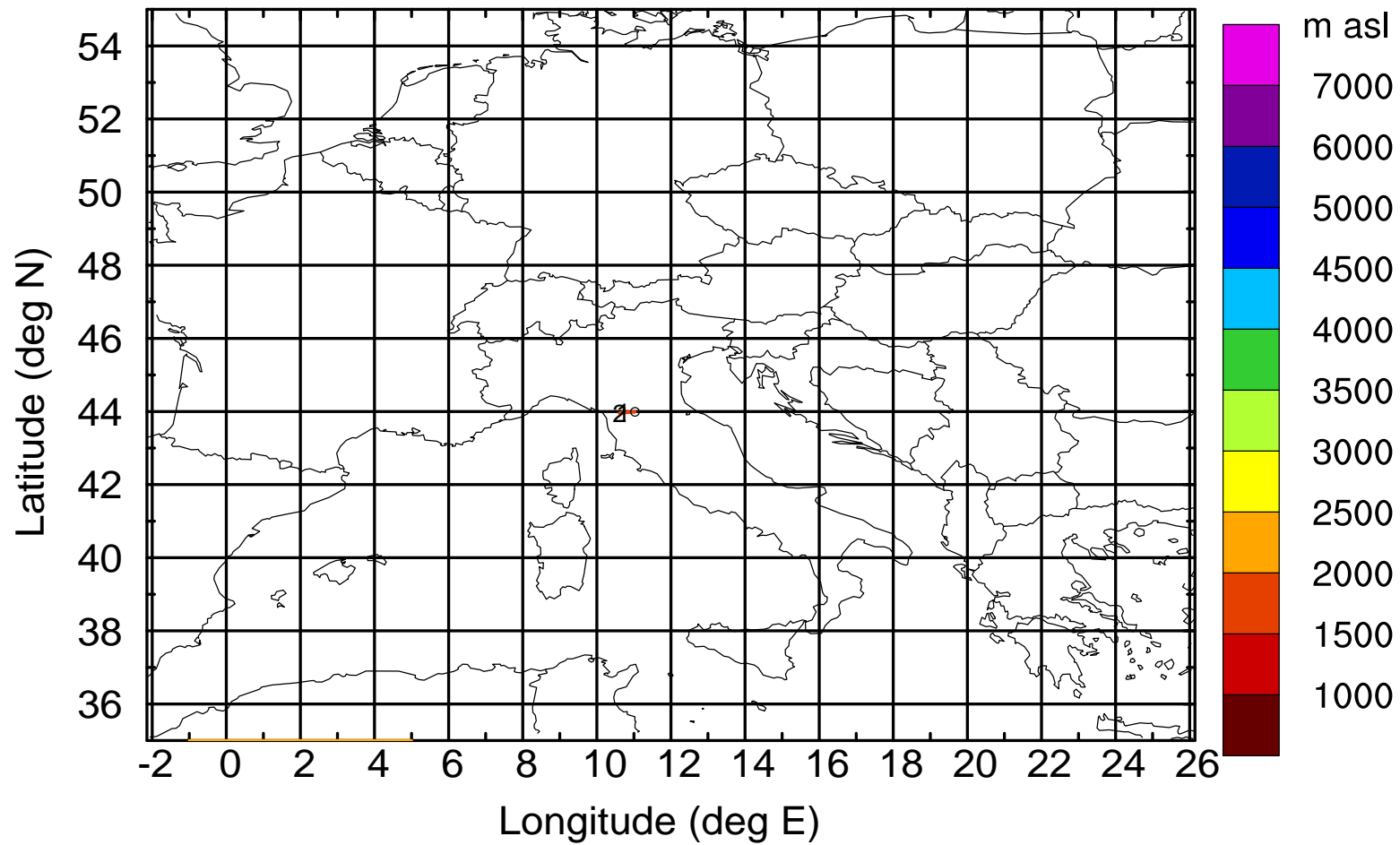
Level #15 of flight 170403a

BWD 20170403/07 -03H = 03/04 UTC



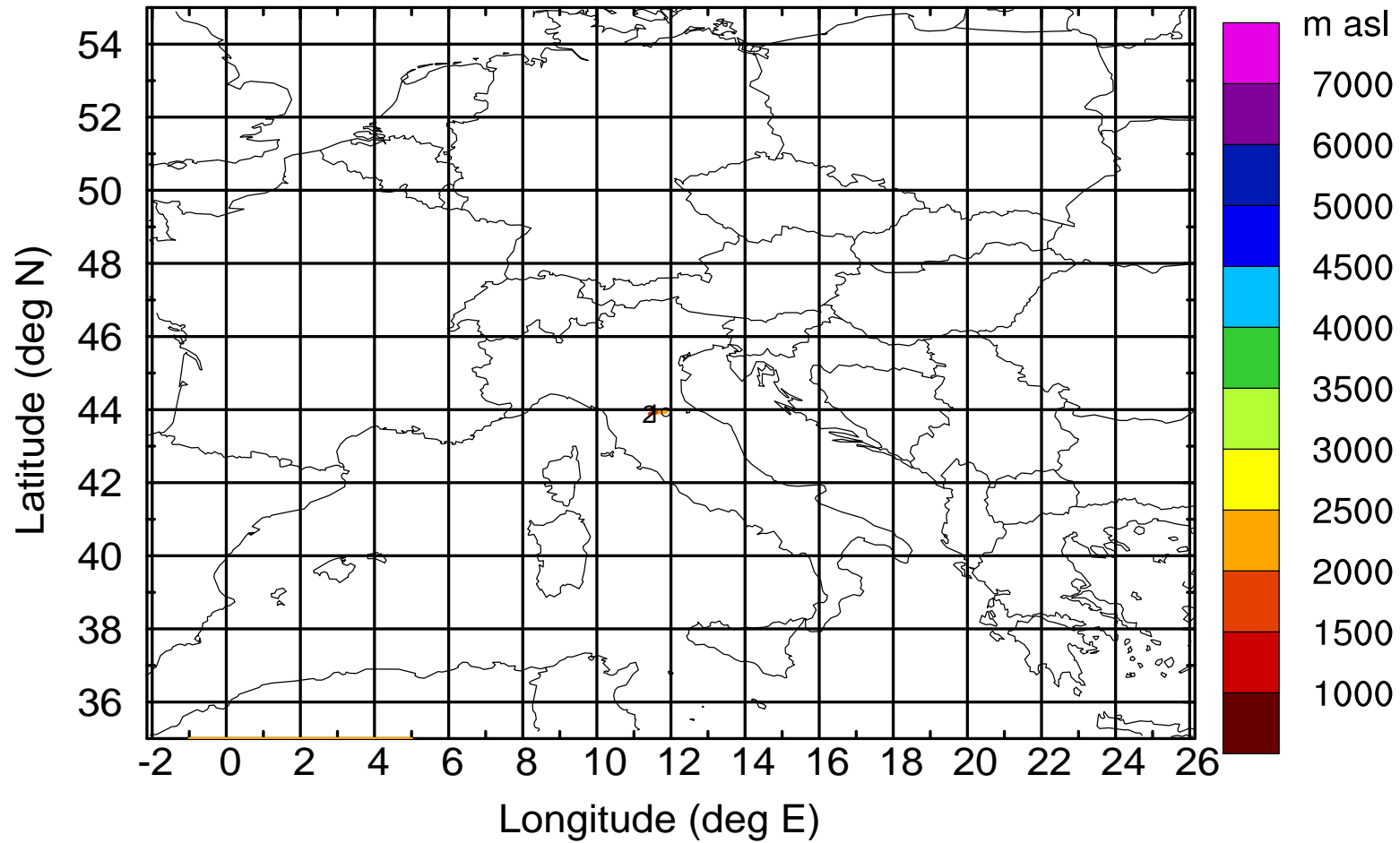
Level #15 of flight 170403a

BWD 20170403/07 -04H = 03/03 UTC



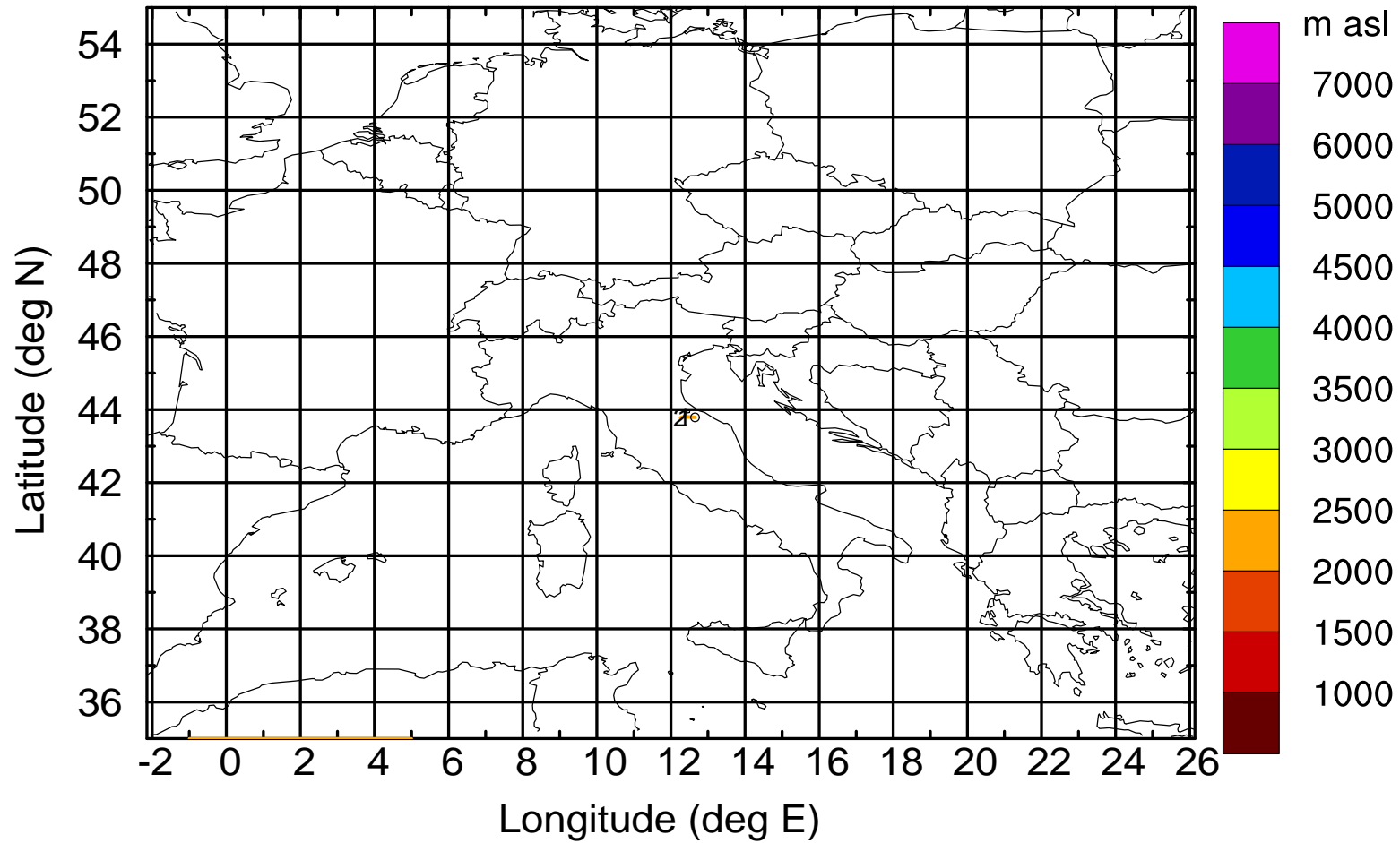
Level #15 of flight 170403a

BWD 20170403/07 -05H = 03/02 UTC



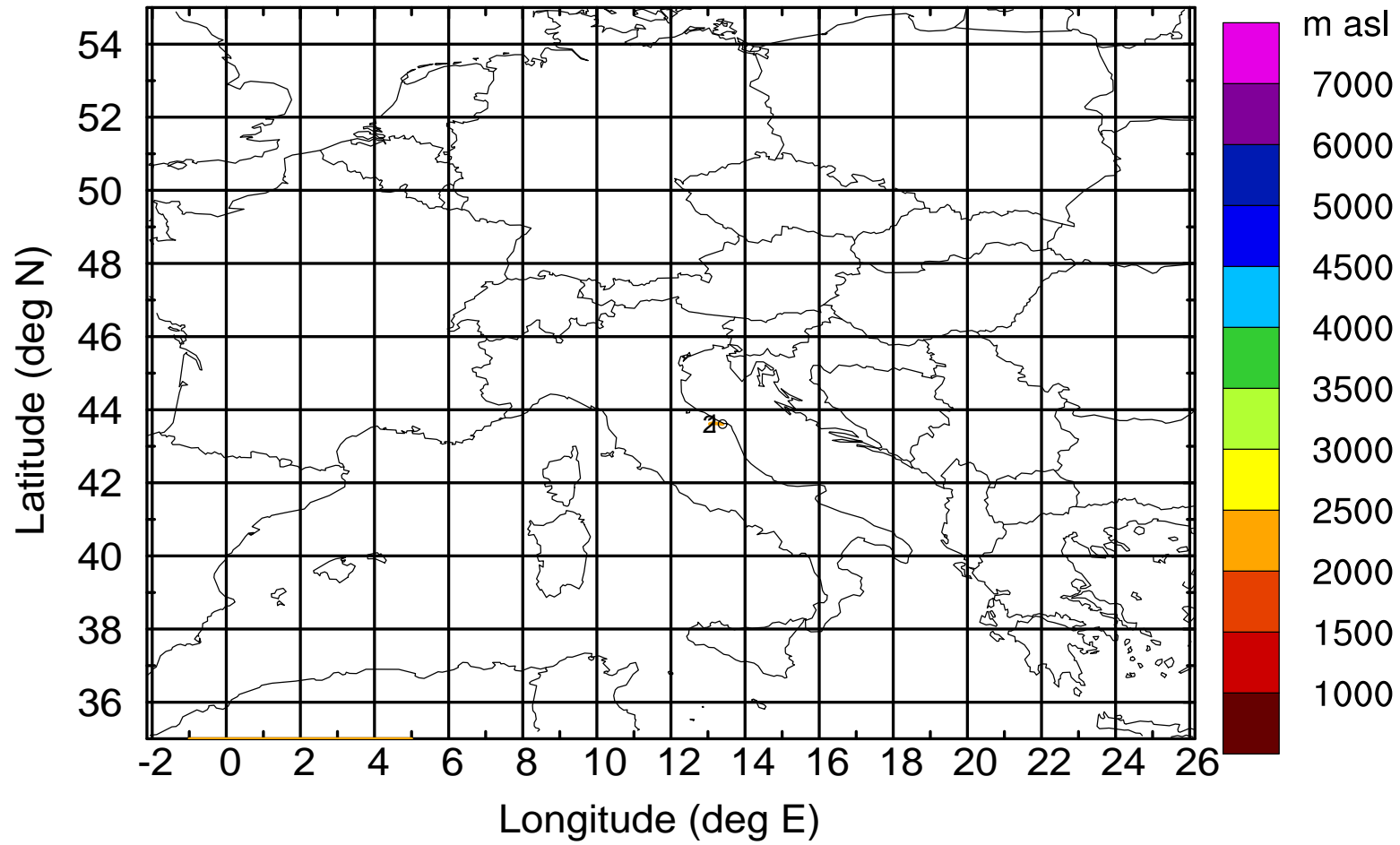
Level #15 of flight 170403a

BWD 20170403/07 -06H = 03/01 UTC



Level #15 of flight 170403a

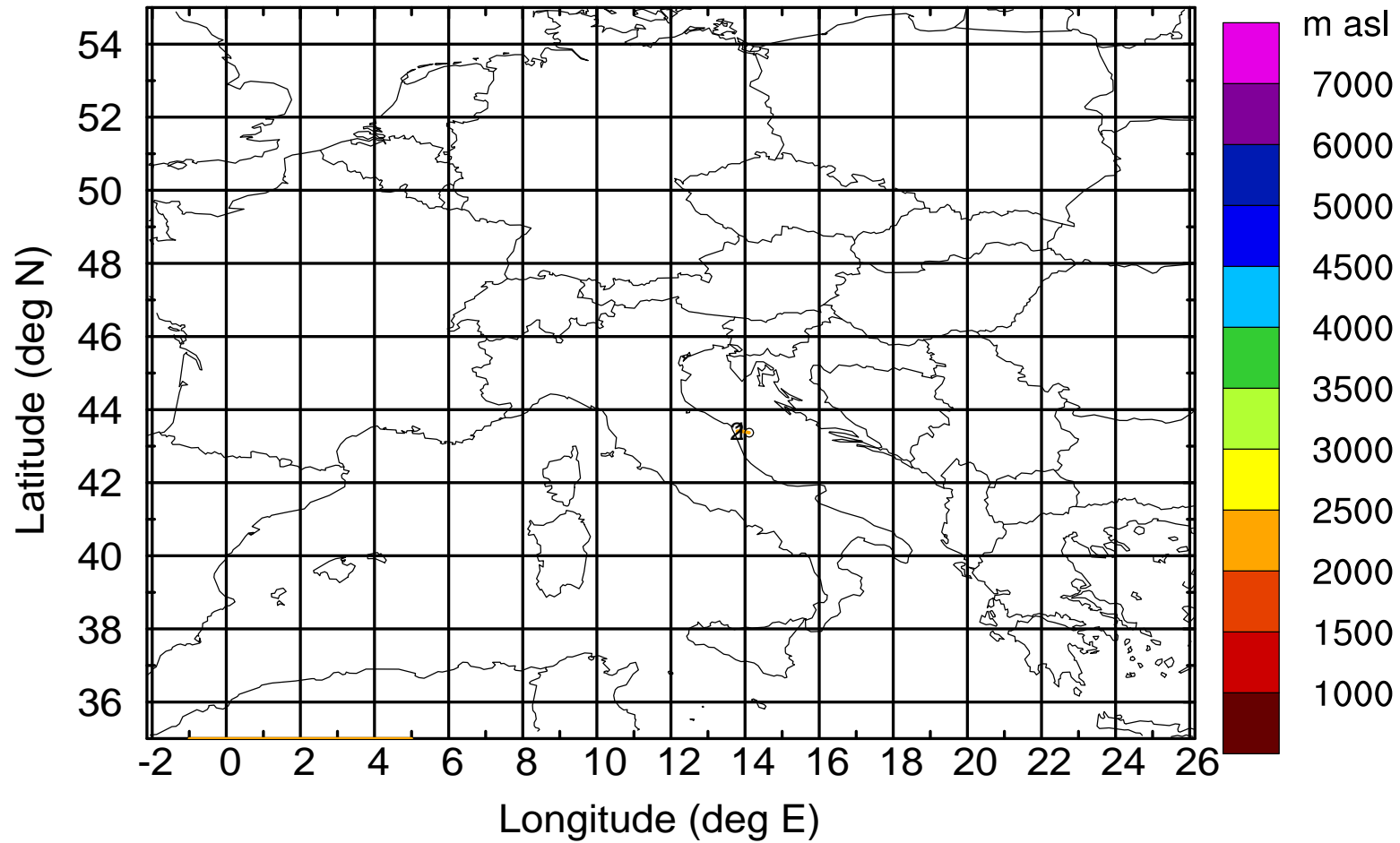
BWD 20170403/07 -07H = 03/00 UTC





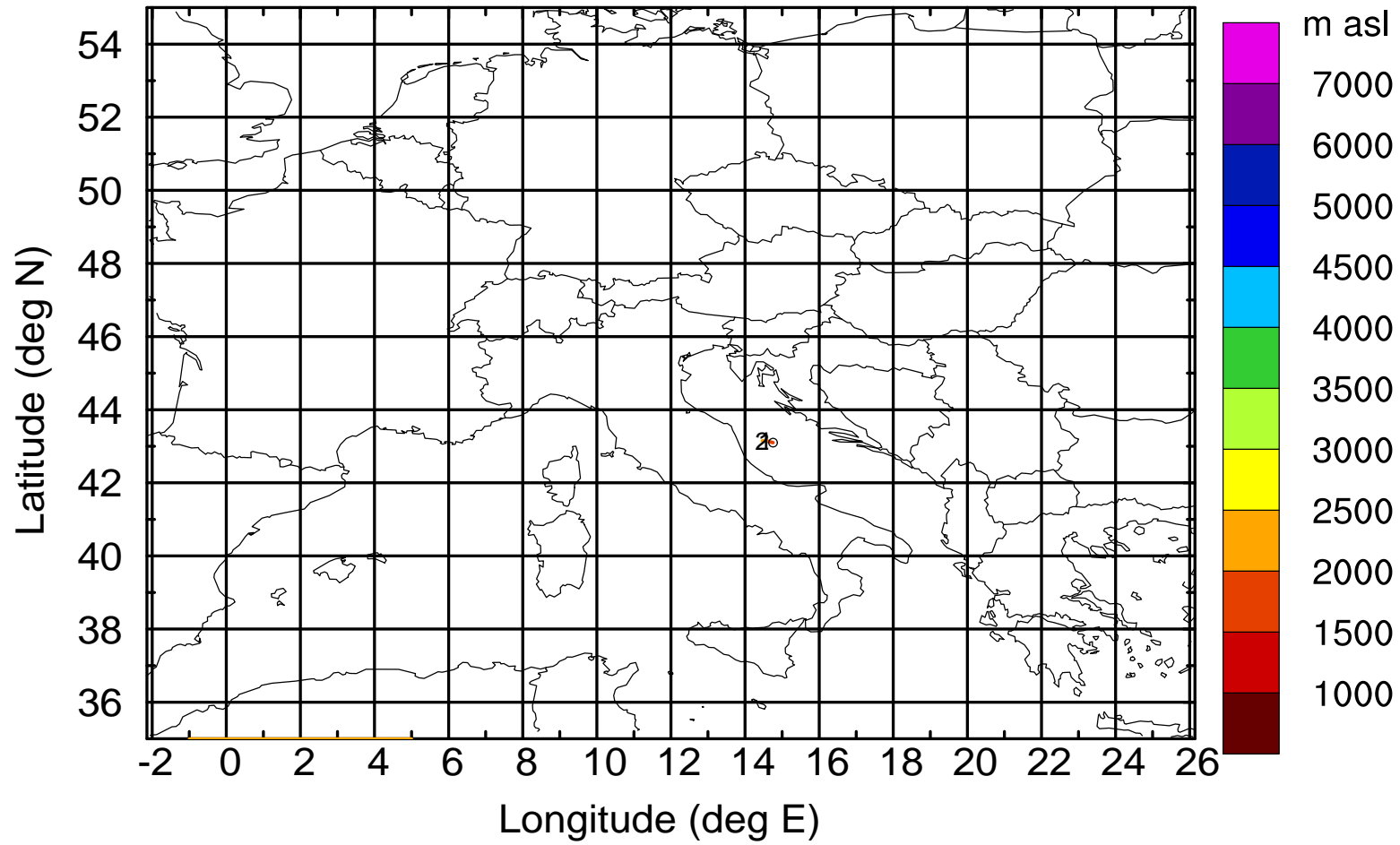
Level #15 of flight 170403a

BWD 20170403/07 -08H = 02/23 UTC



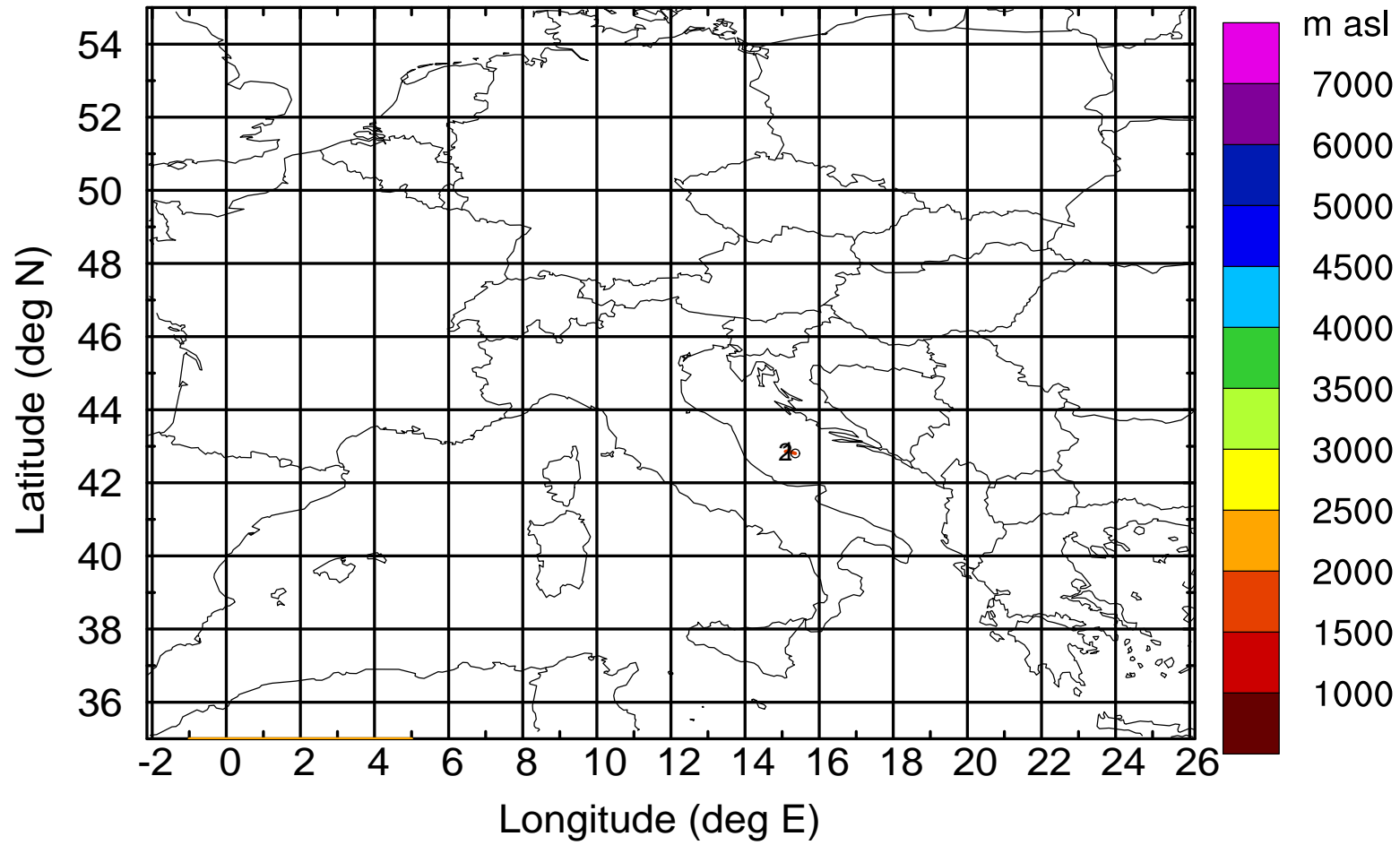
Level #15 of flight 170403a

BWD 20170403/07 -09H = 02/22 UTC



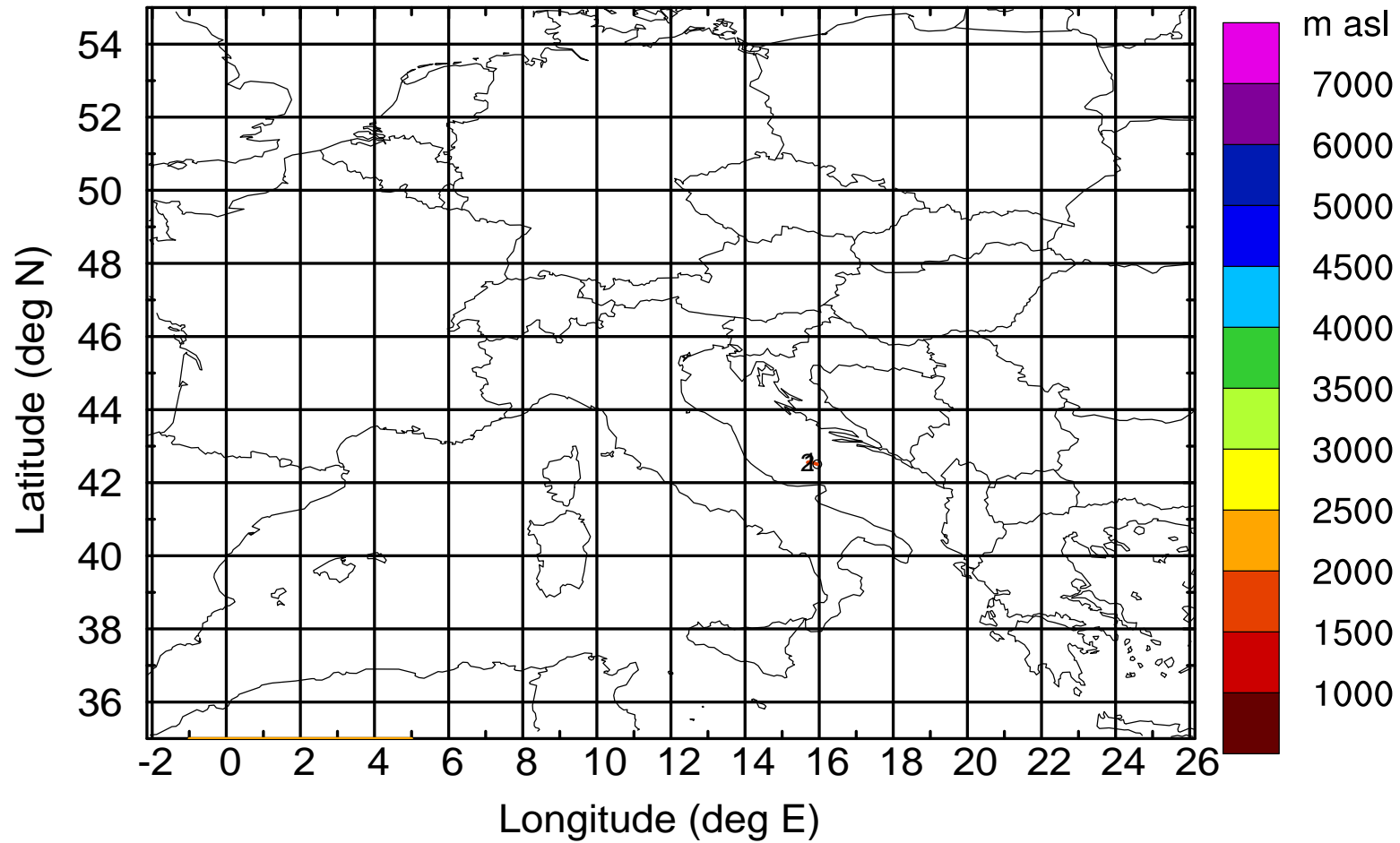
Level #15 of flight 170403a

BWD 20170403/07 -10H = 02/21 UTC



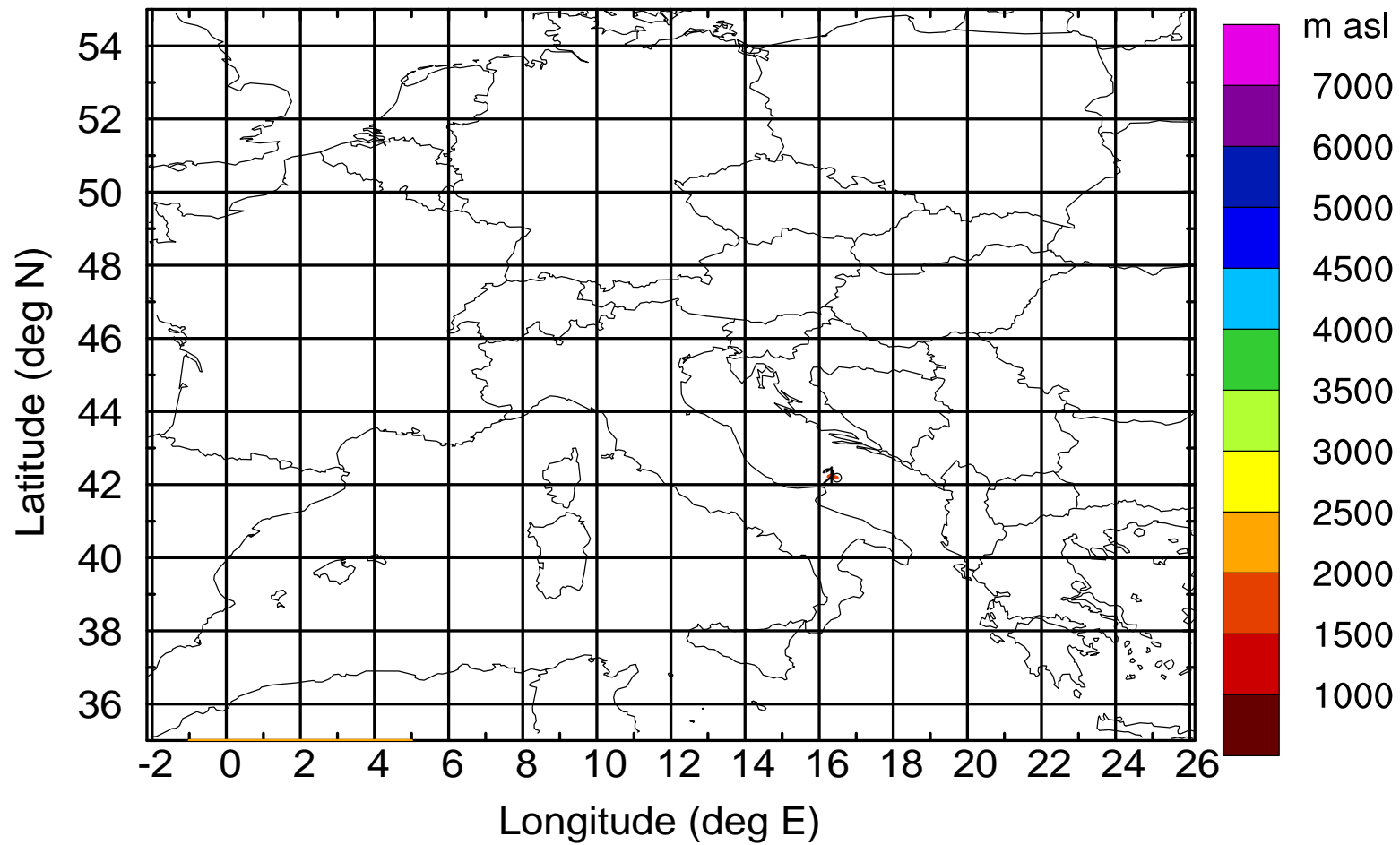
Level #15 of flight 170403a

BWD 20170403/07 -11H = 02/20 UTC



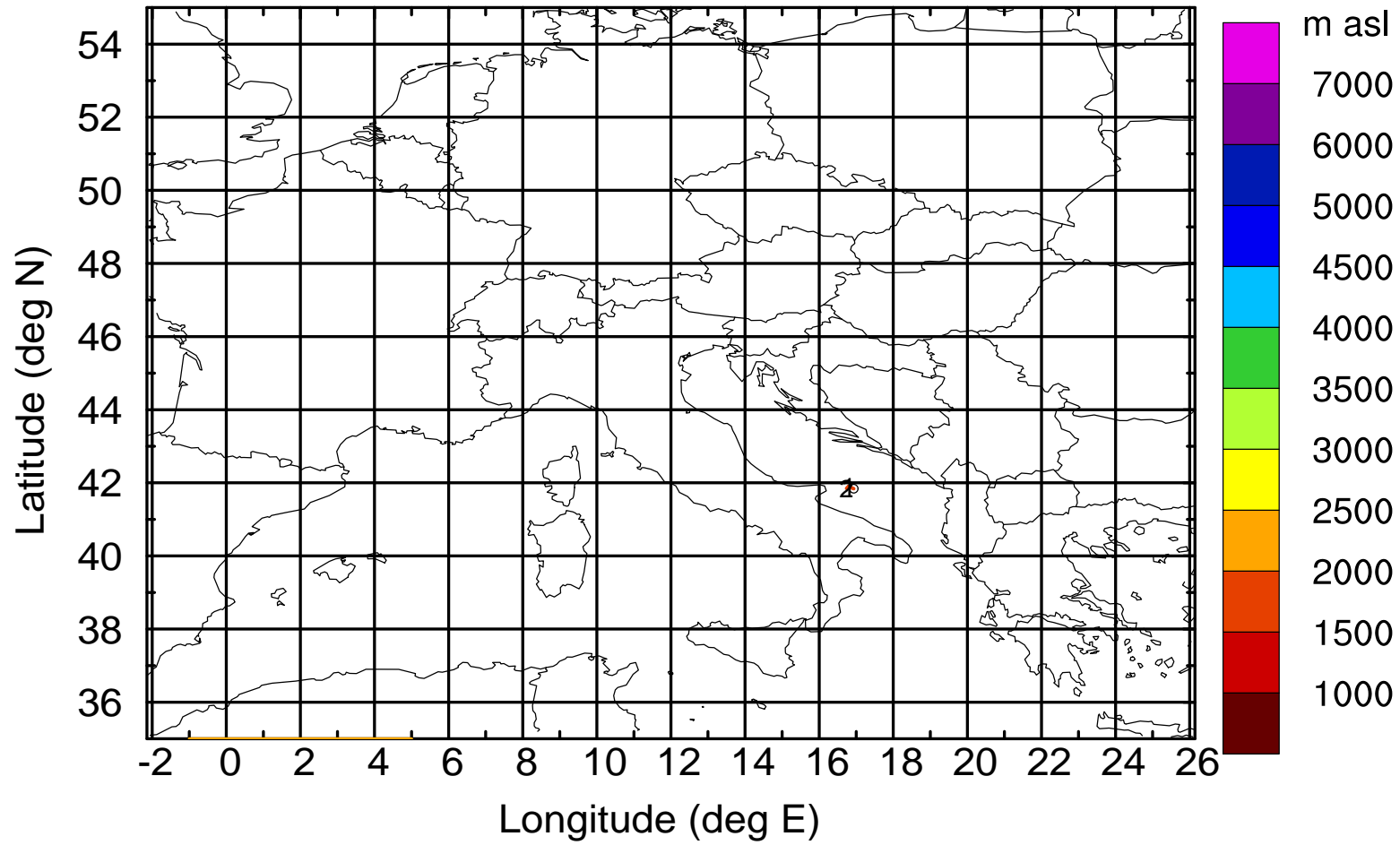
Level #15 of flight 170403a

BWD 20170403/07 -12H = 02/19 UTC



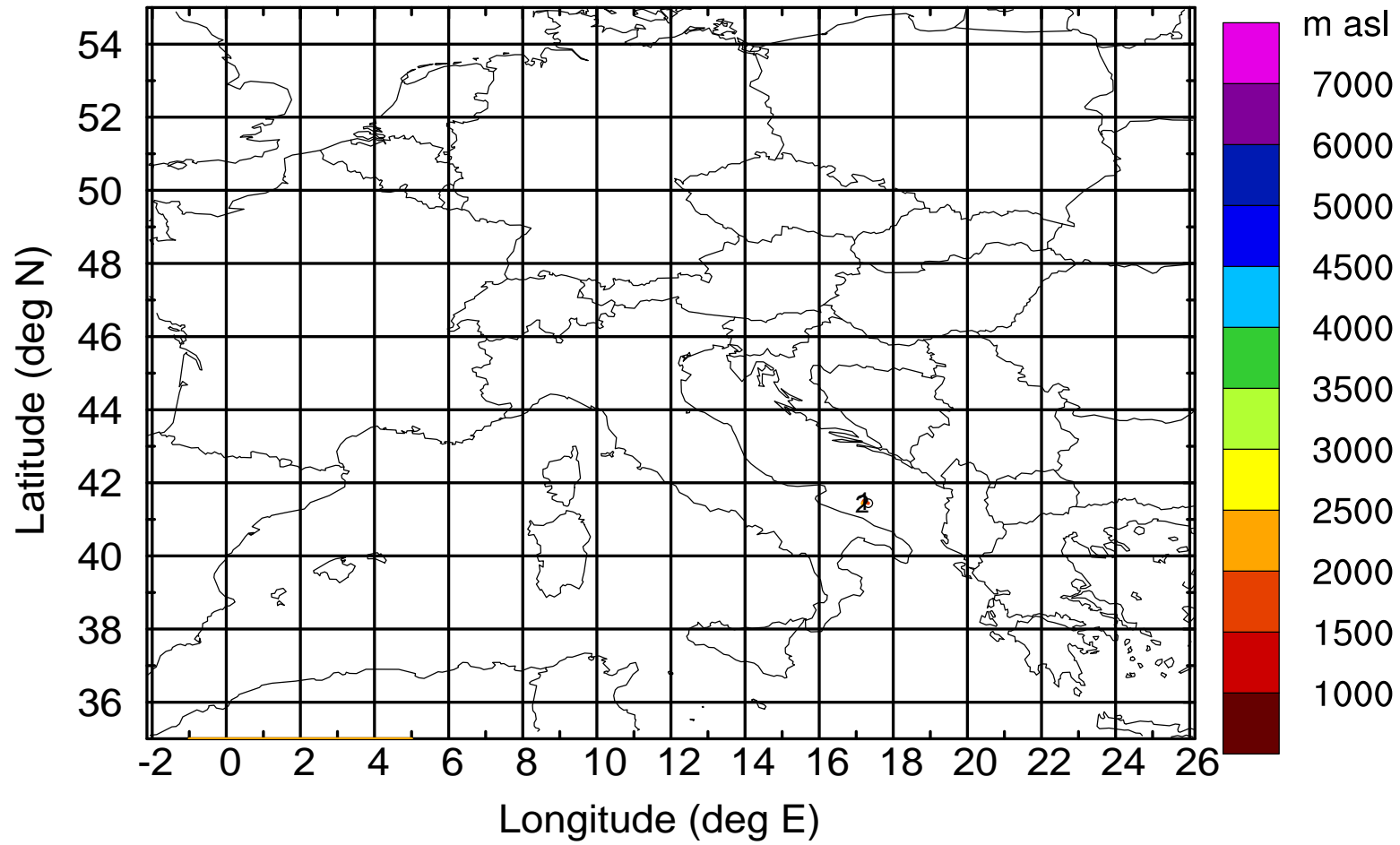
Level #15 of flight 170403a

BWD 20170403/07 -13H = 02/18 UTC



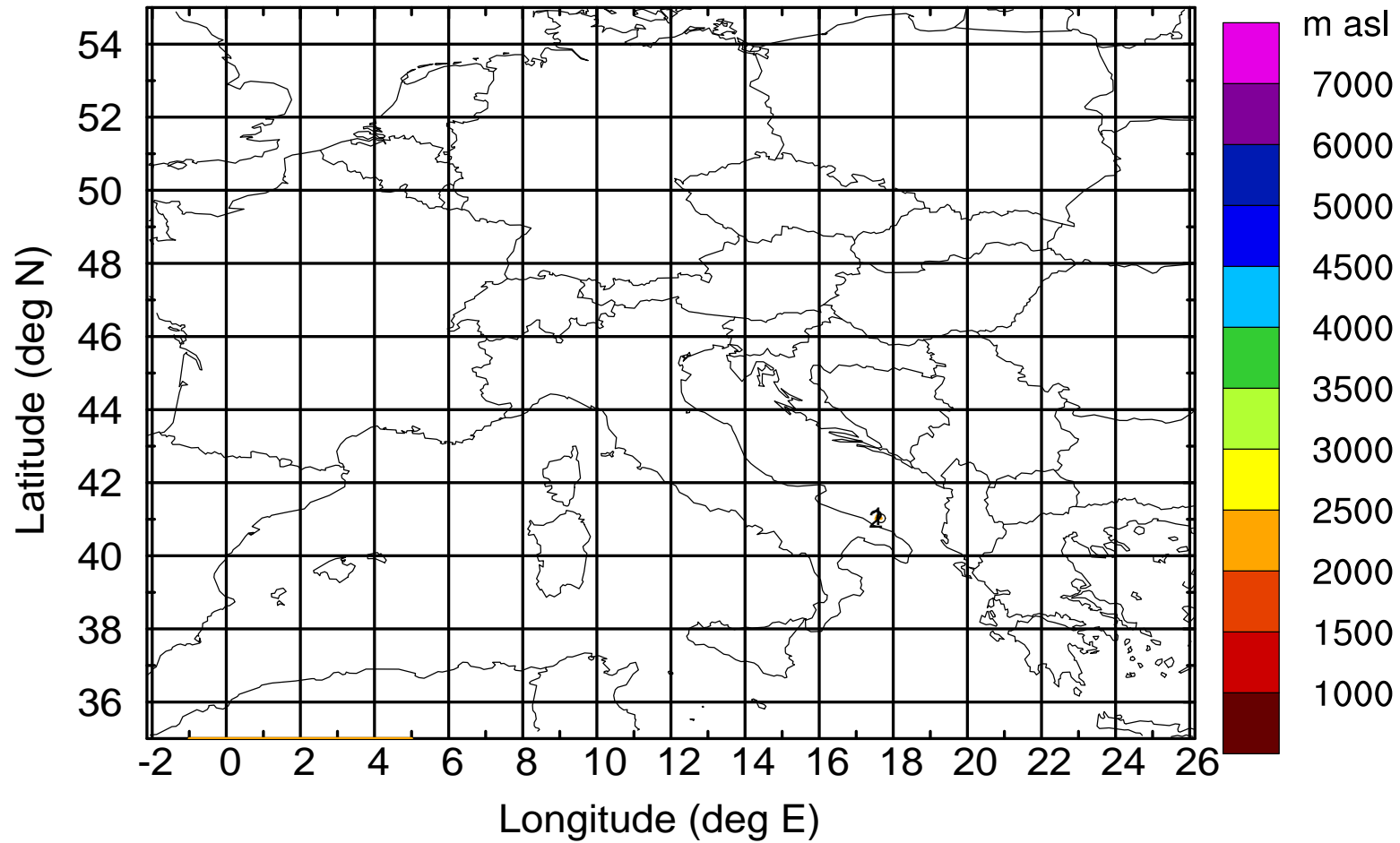
Level #15 of flight 170403a

BWD 20170403/07 -14H = 02/17 UTC



Level #15 of flight 170403a

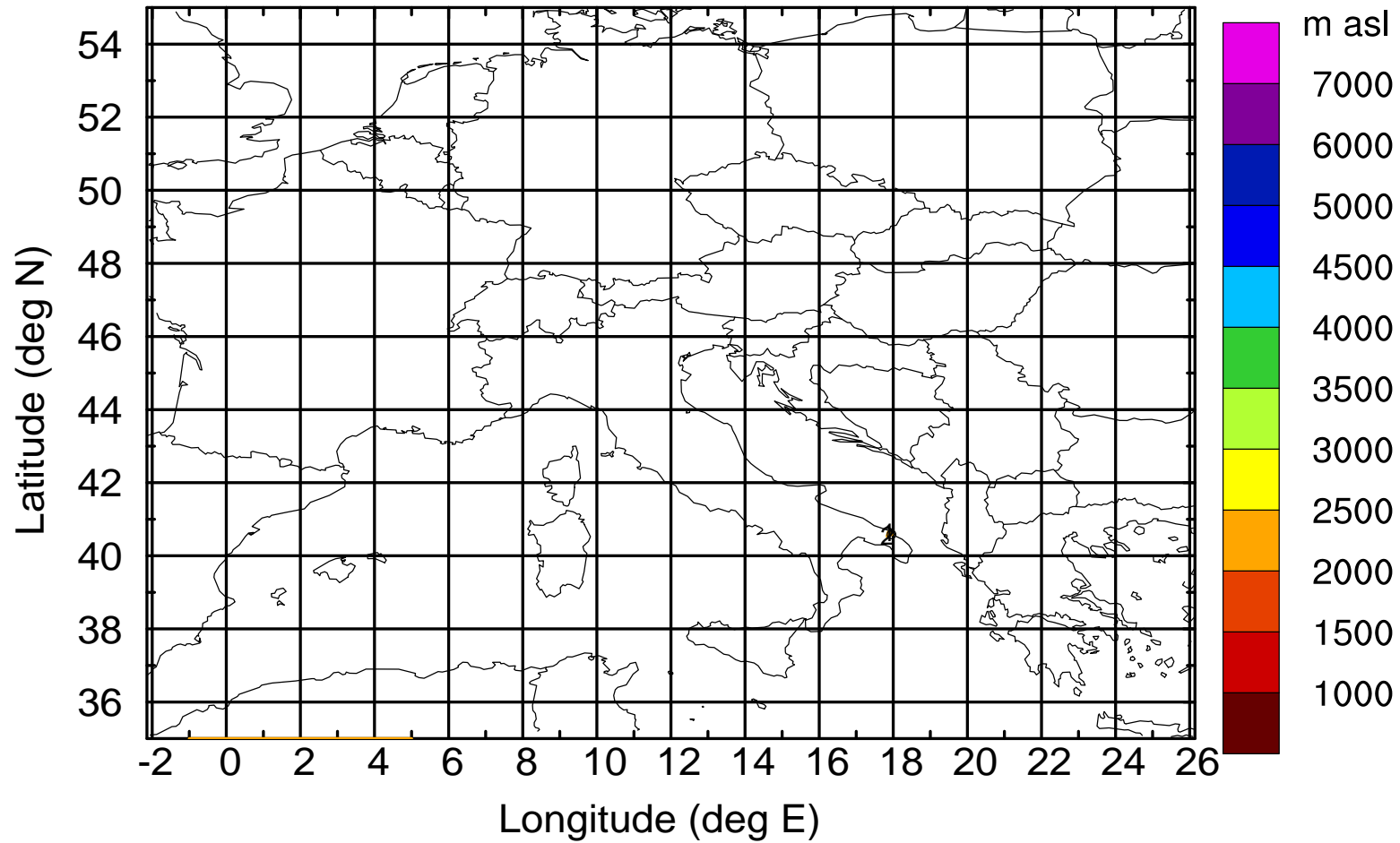
BWD 20170403/07 -15H = 02/16 UTC





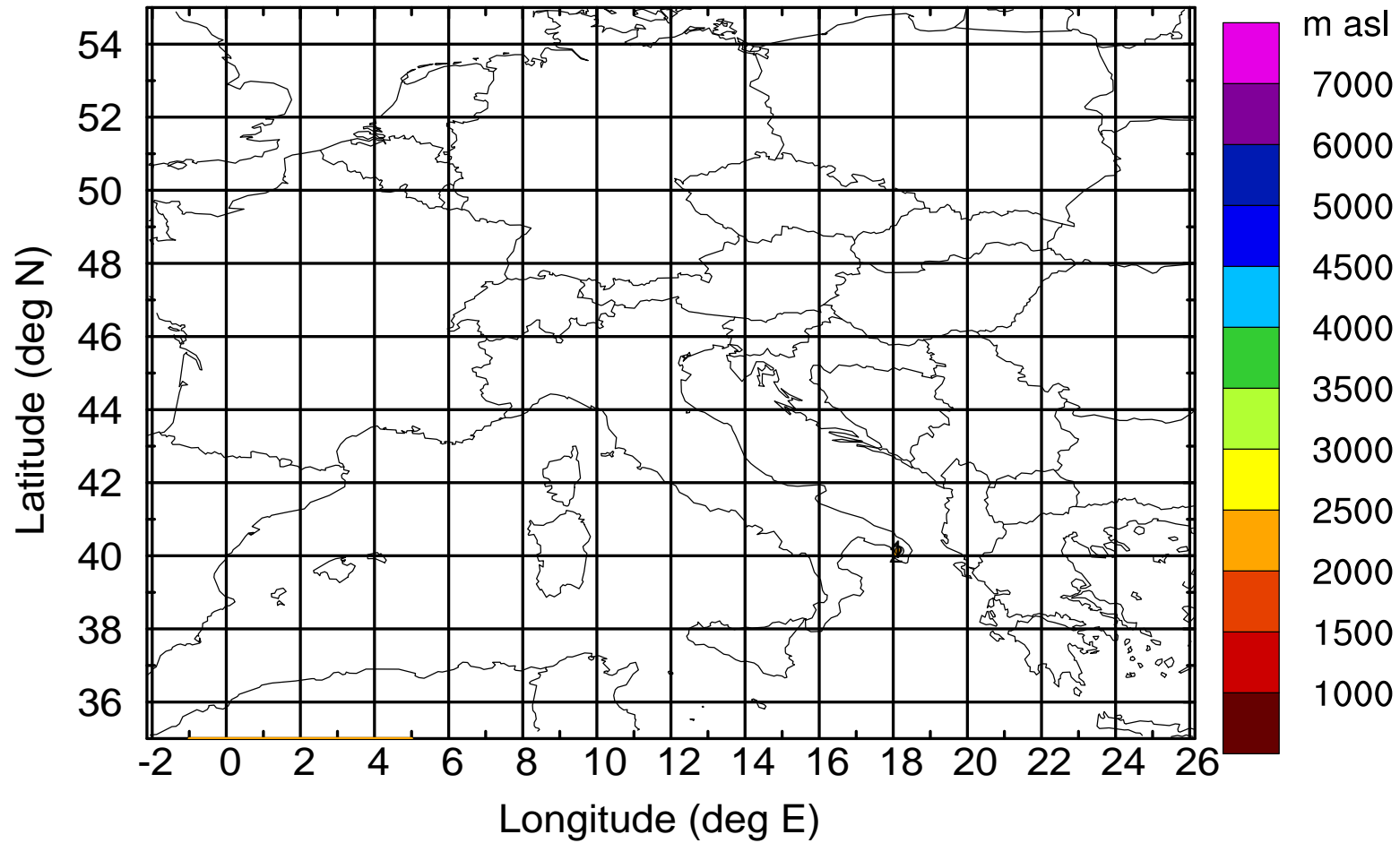
Level #15 of flight 170403a

BWD 20170403/07 -16H = 02/15 UTC



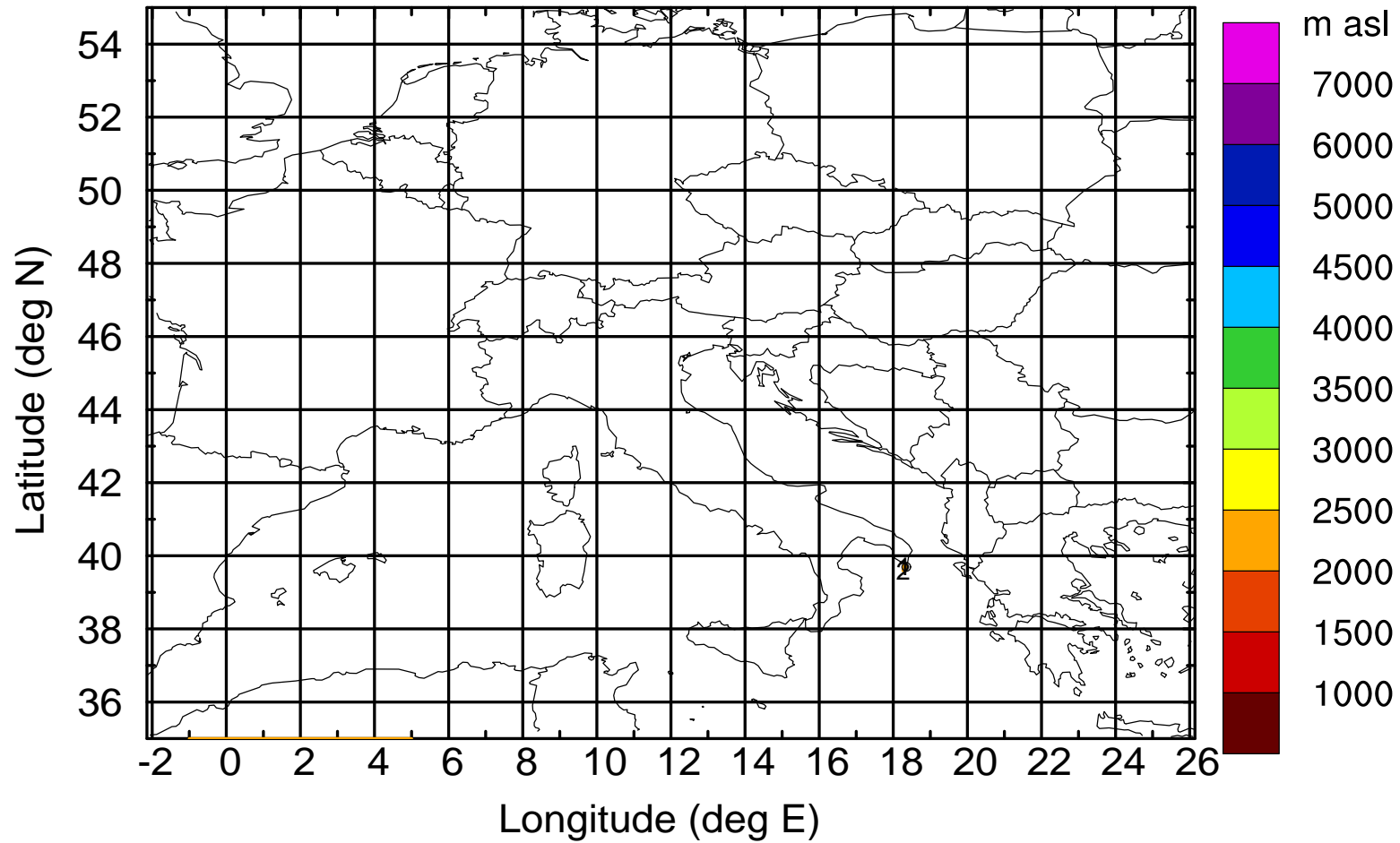
Level #15 of flight 170403a

BWD 20170403/07 -17H = 02/14 UTC



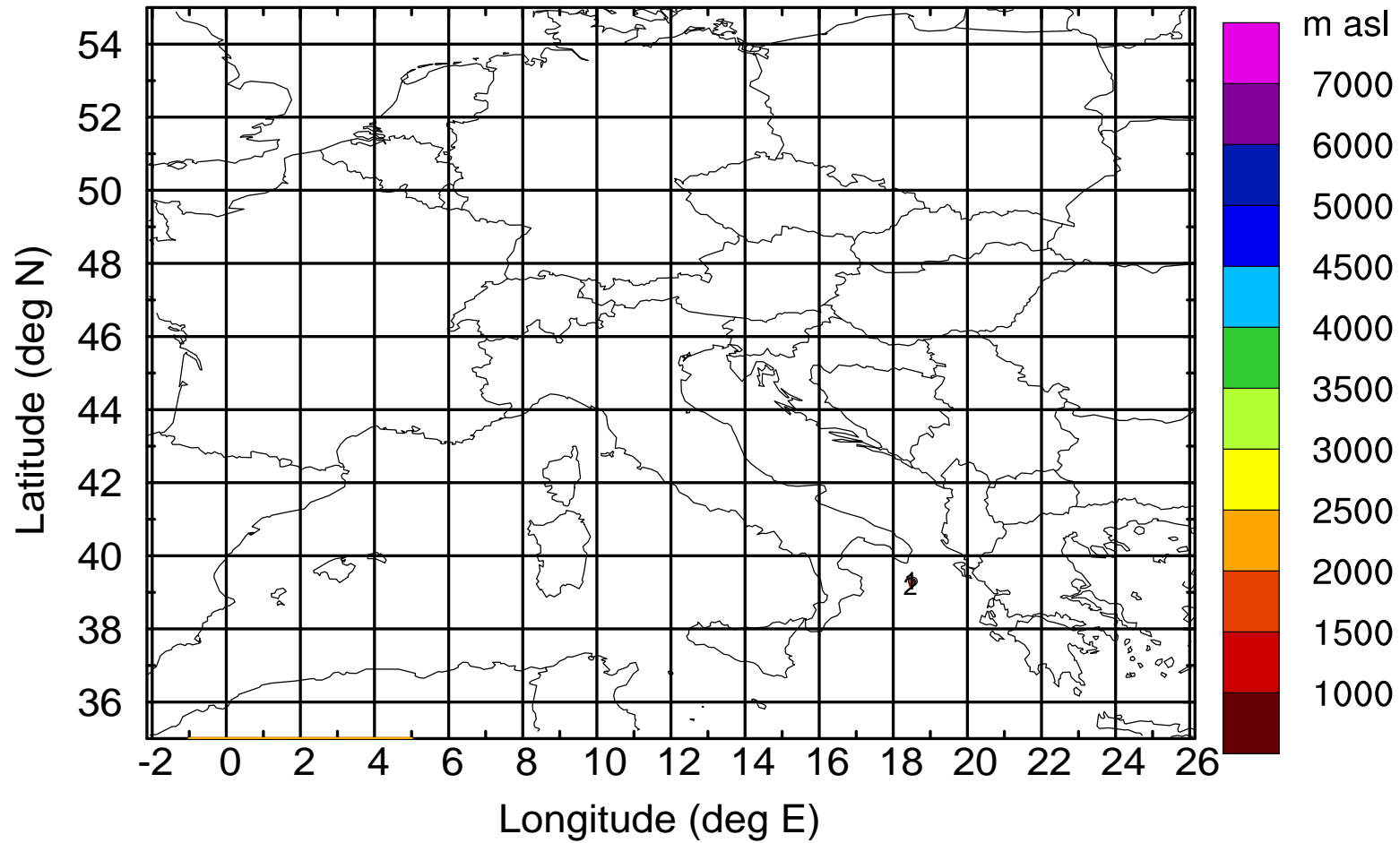
Level #15 of flight 170403a

BWD 20170403/07 -18H = 02/13 UTC



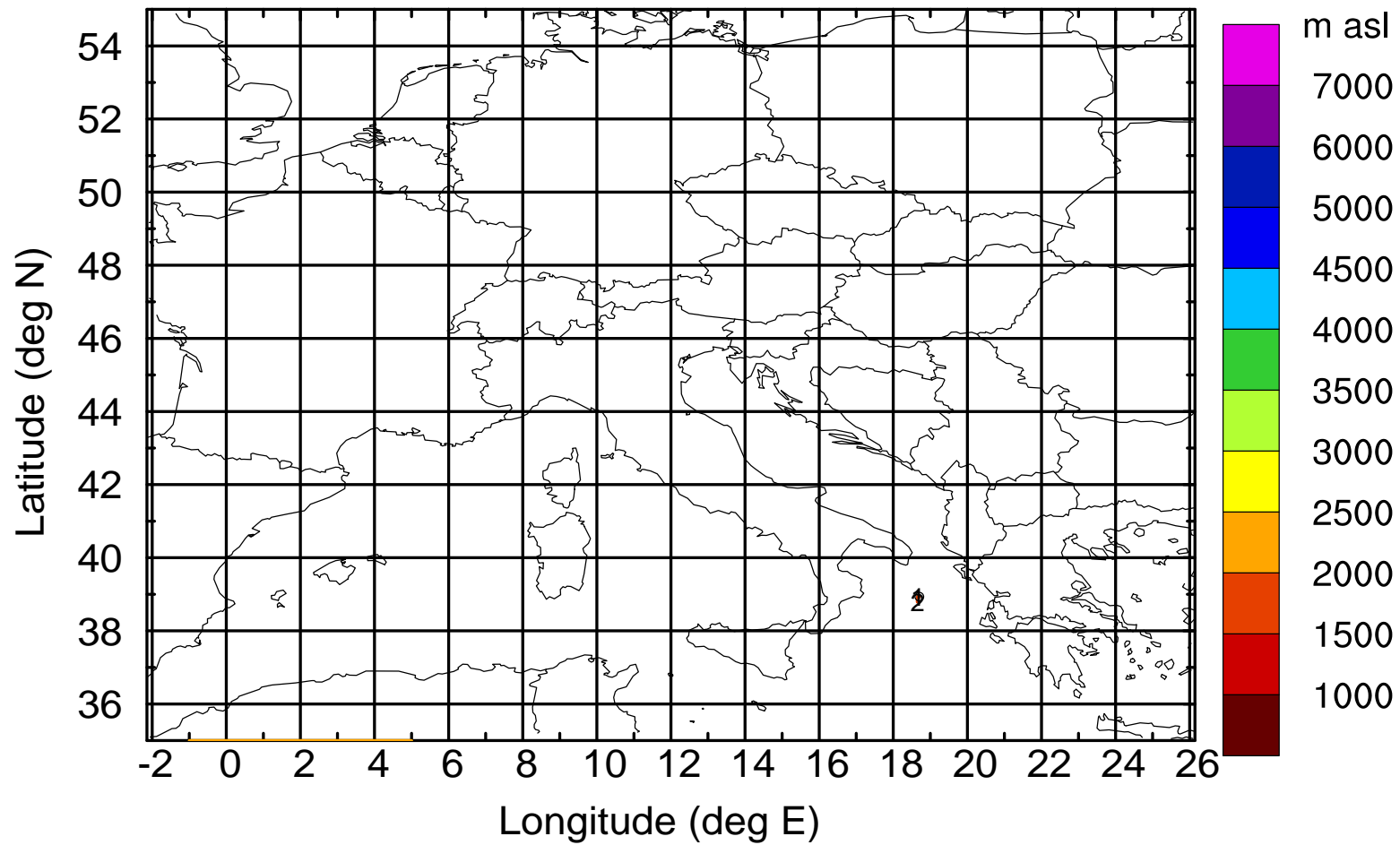
Level #15 of flight 170403a

BWD 20170403/07 -19H = 02/12 UTC



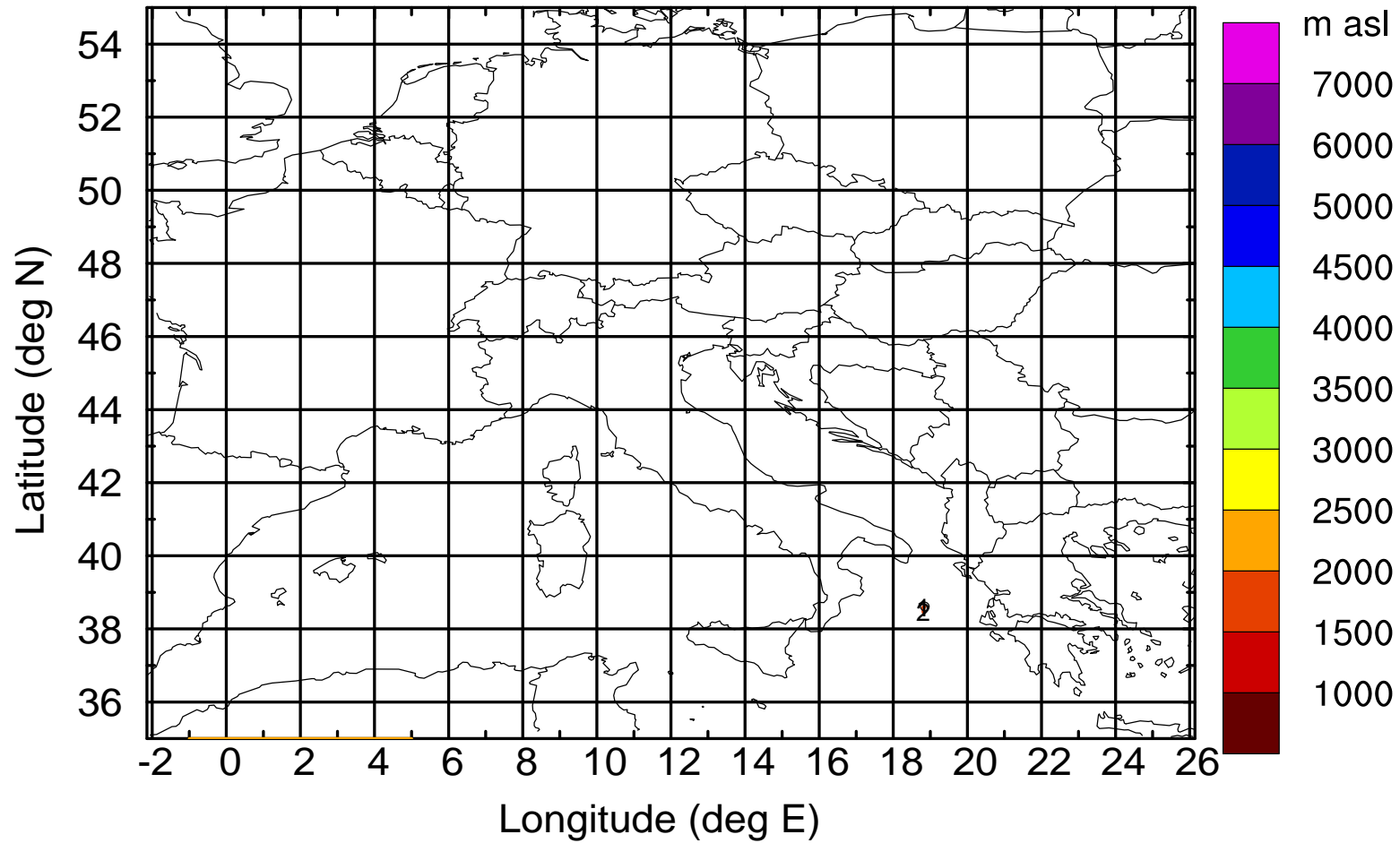
Level #15 of flight 170403a

BWD 20170403/07 -20H = 02/11 UTC



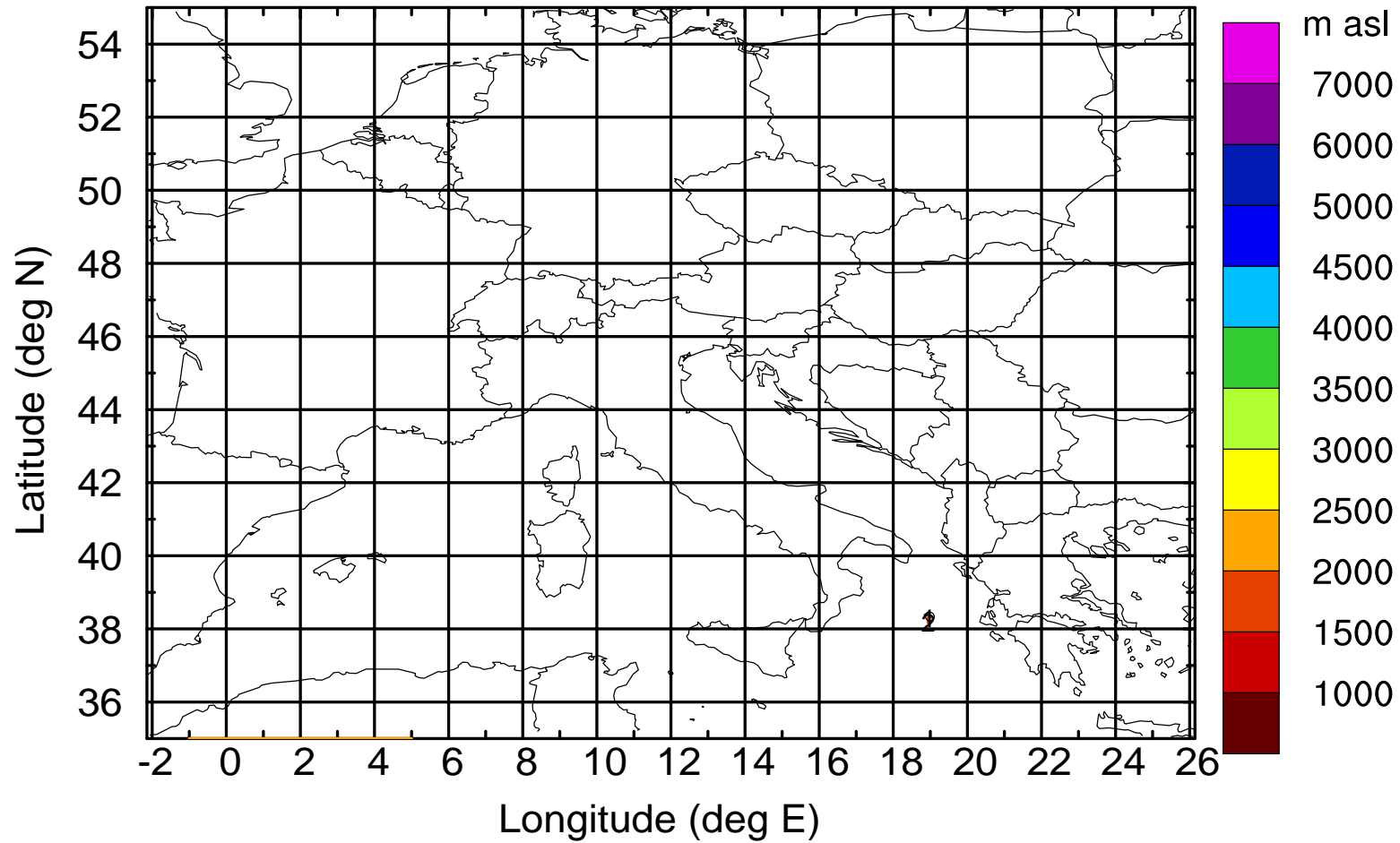
Level #15 of flight 170403a

BWD 20170403/07 -21H = 02/10 UTC



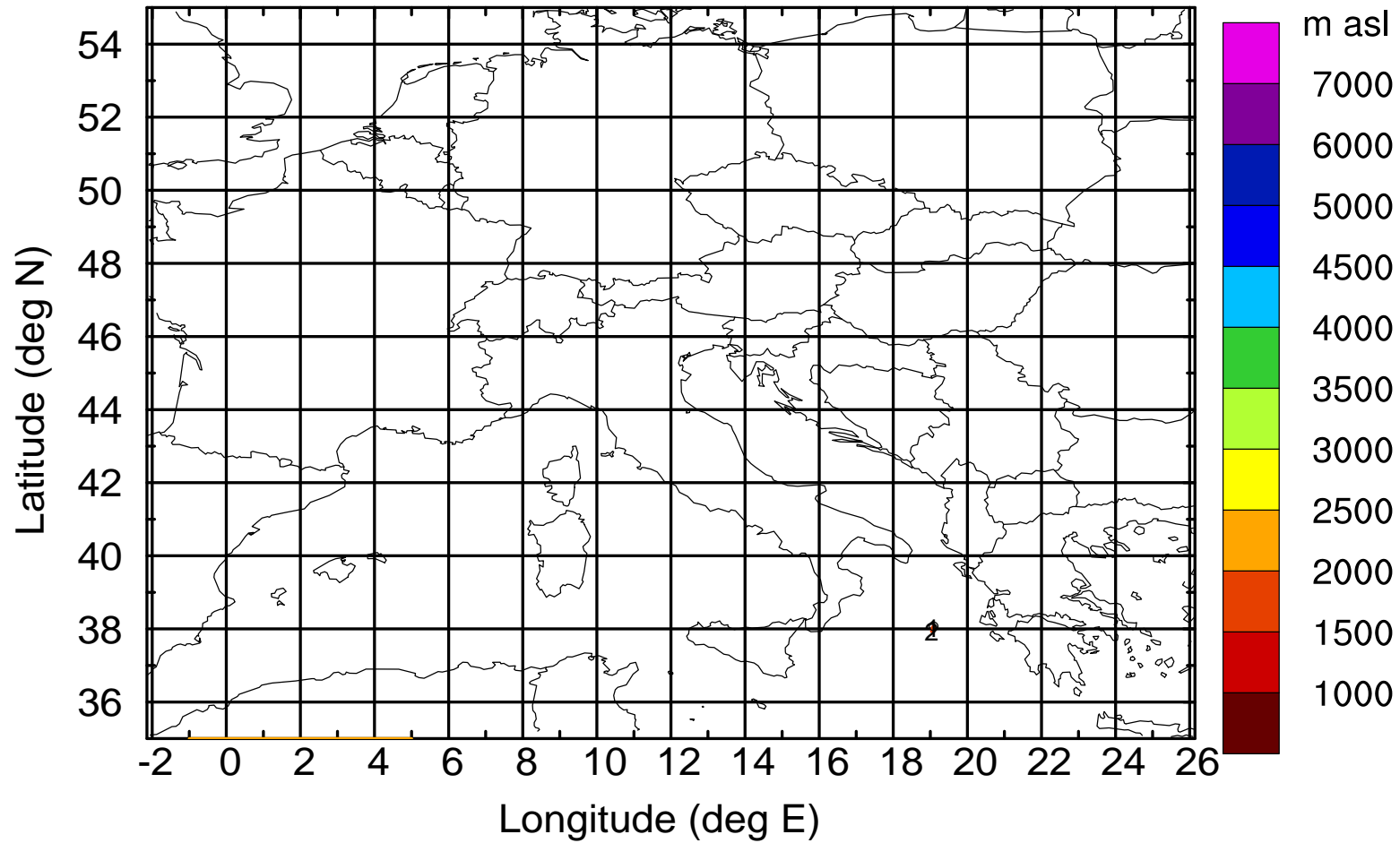
Level #15 of flight 170403a

BWD 20170403/07 -22H = 02/09 UTC



Level #15 of flight 170403a

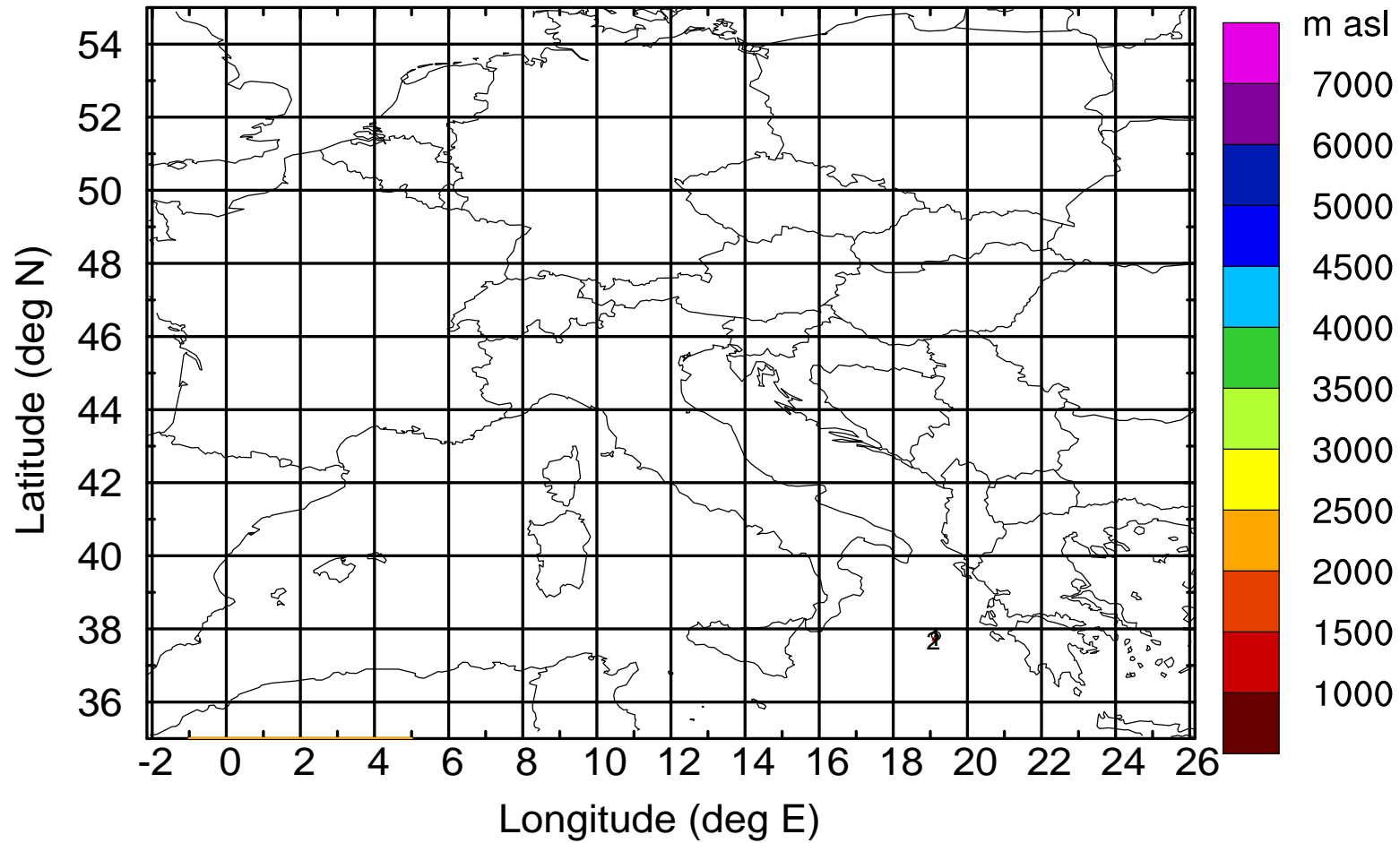
BWD 20170403/07 -23H = 02/08 UTC





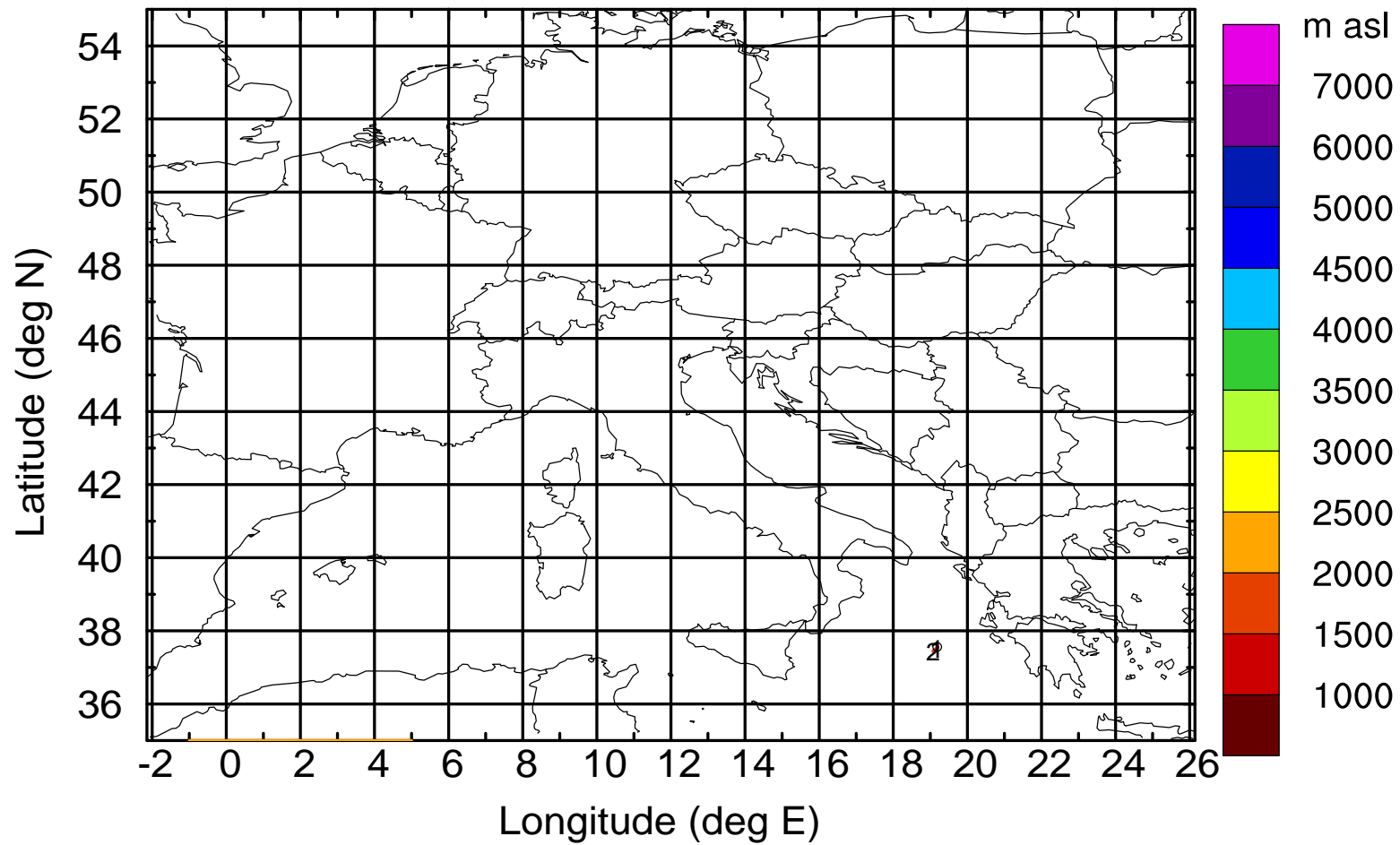
Level #15 of flight 170403a

BWD 20170403/07 -24H = 02/07 UTC



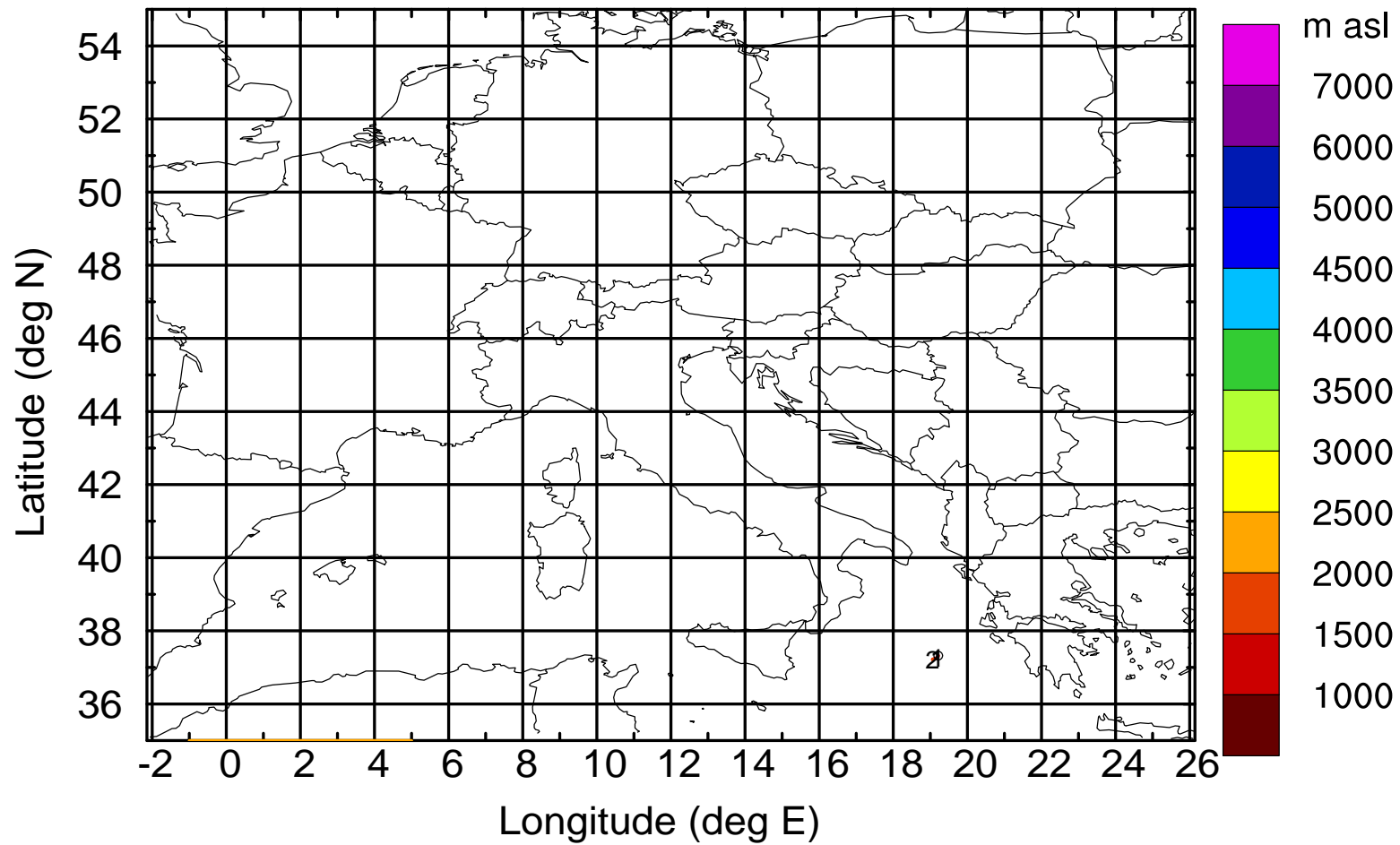
Level #15 of flight 170403a

BWD 20170403/07 -25H = 02/06 UTC



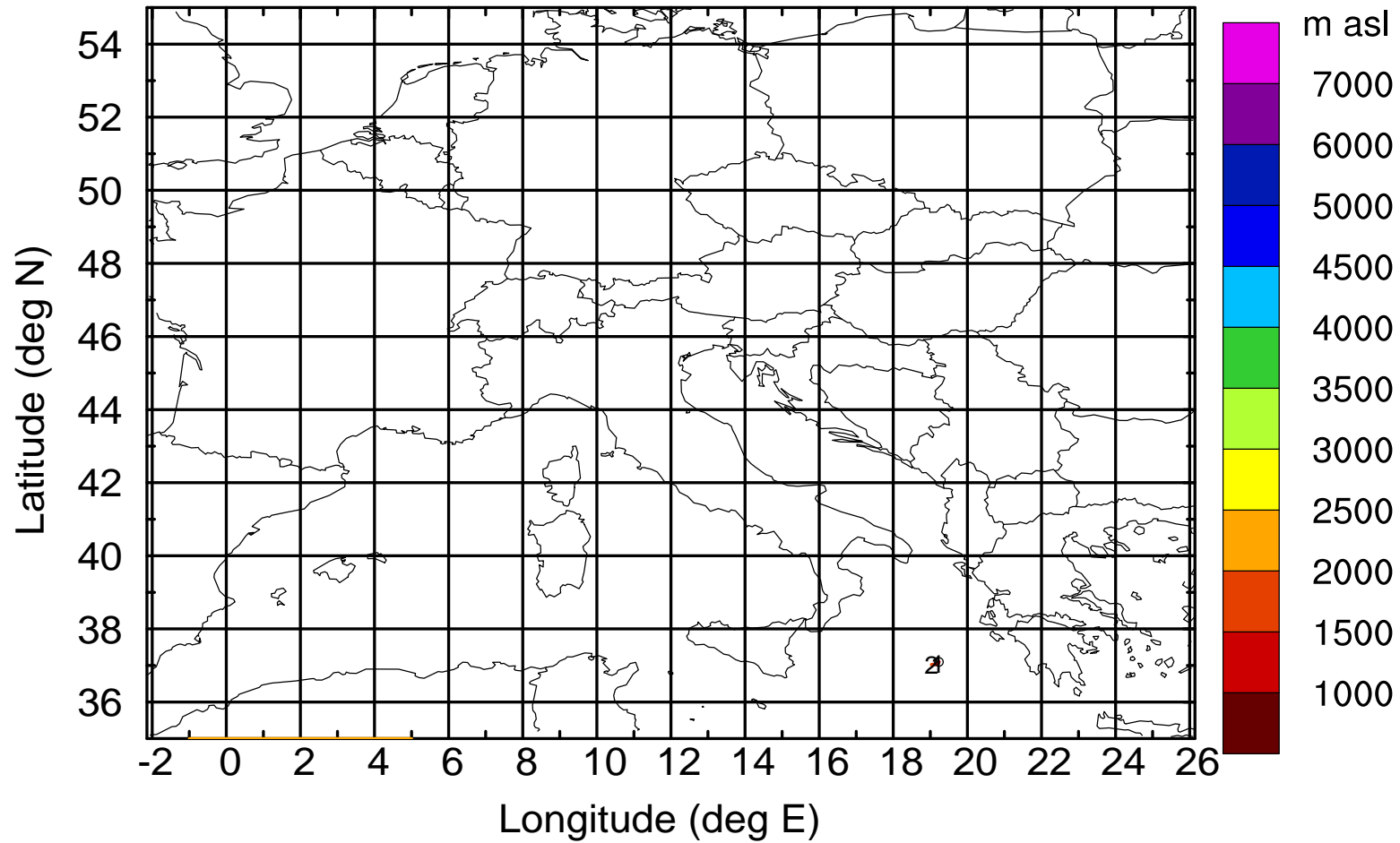
Level #15 of flight 170403a

BWD 20170403/07 -26H = 02/05 UTC



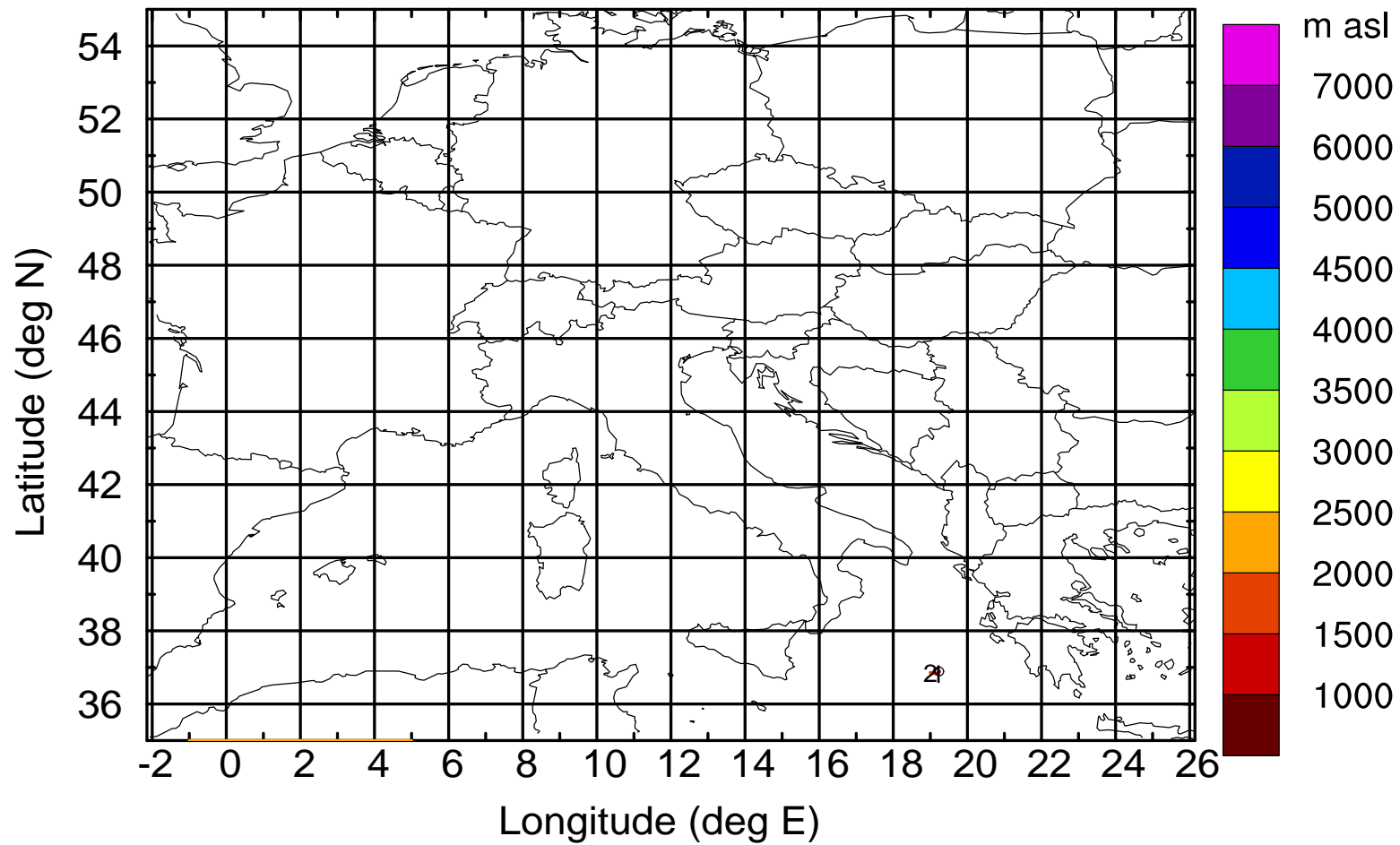
Level #15 of flight 170403a

BWD 20170403/07 -27H = 02/04 UTC



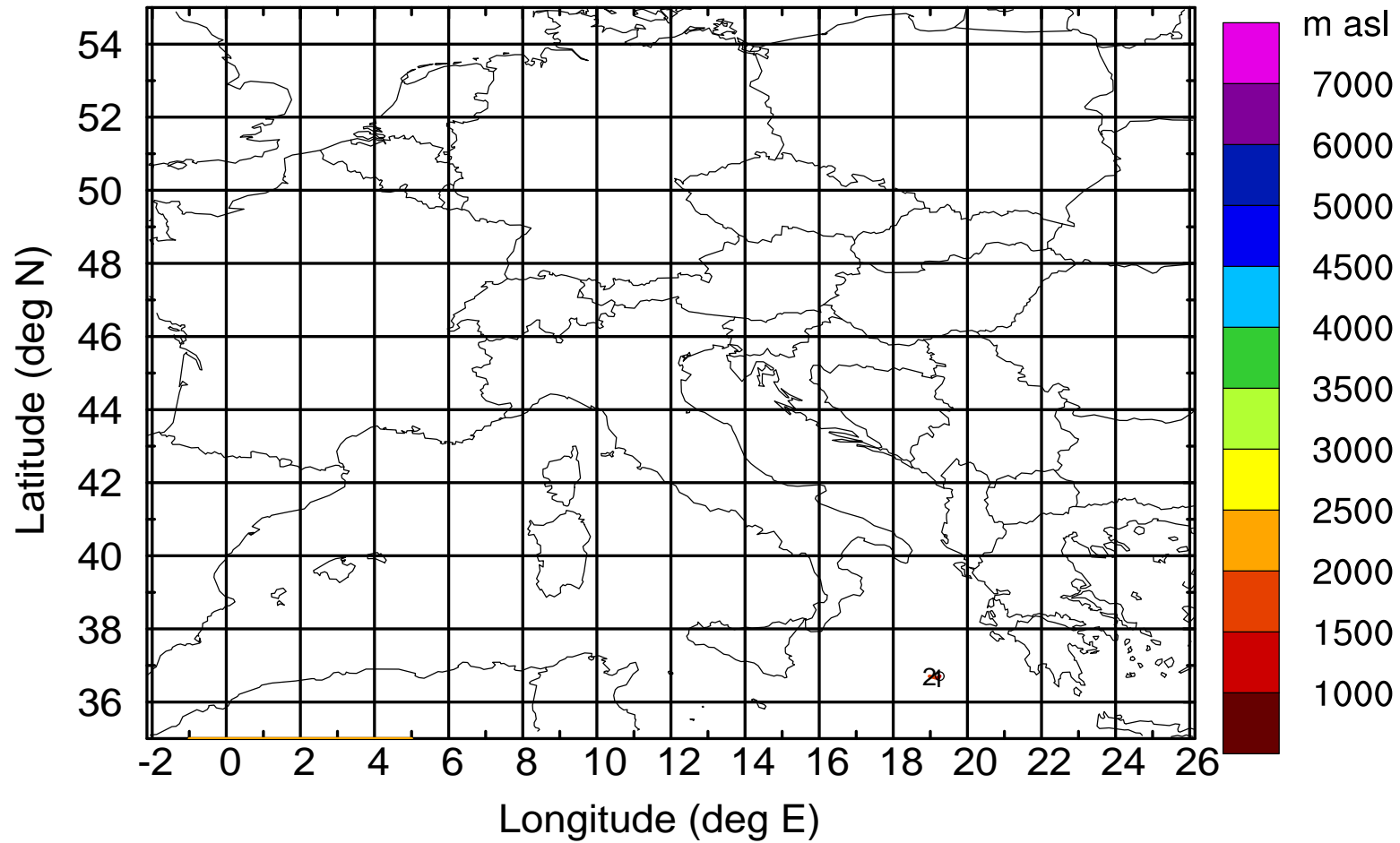
Level #15 of flight 170403a

BWD 20170403/07 -28H = 02/03 UTC



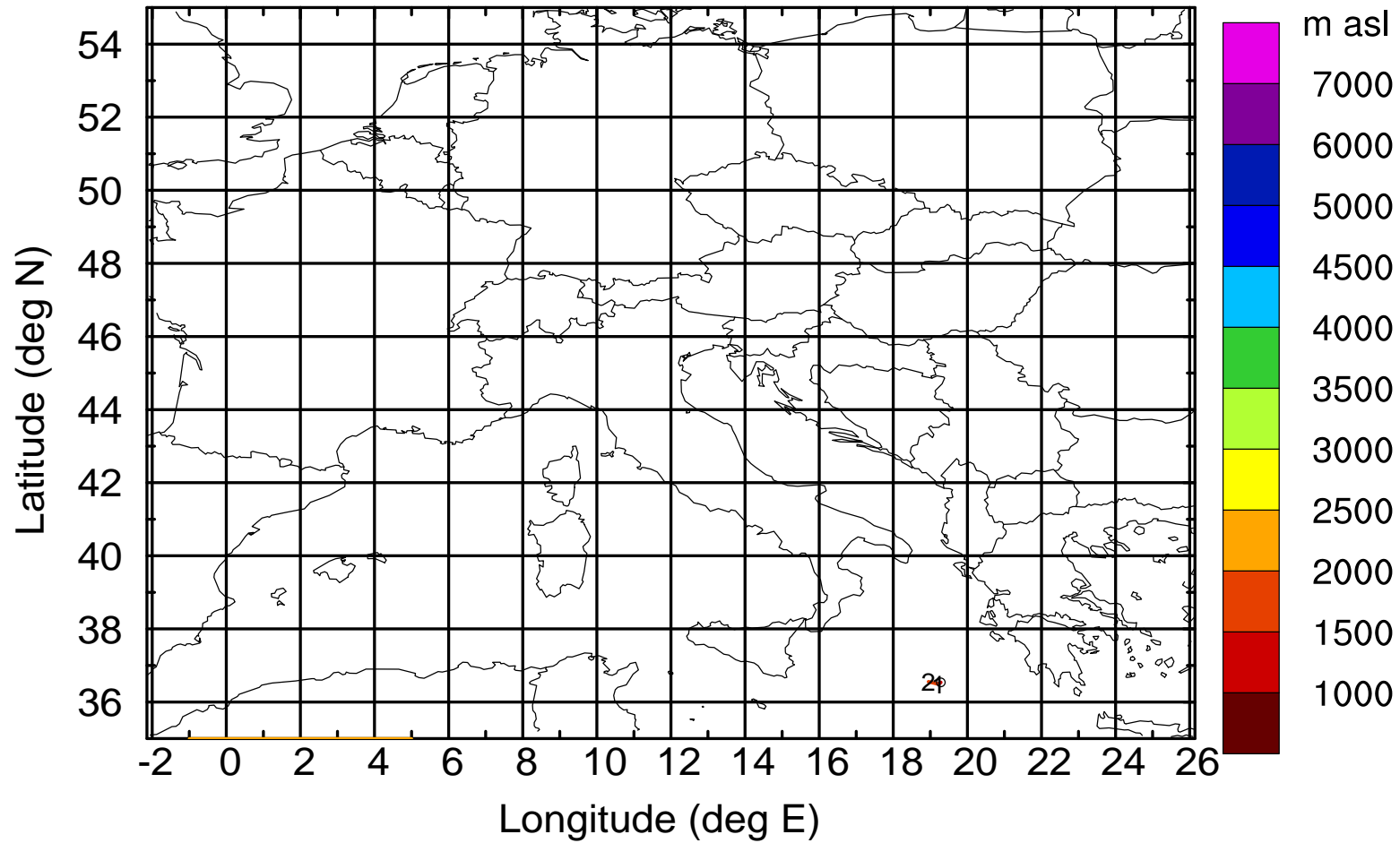
Level #15 of flight 170403a

BWD 20170403/07 -29H = 02/02 UTC



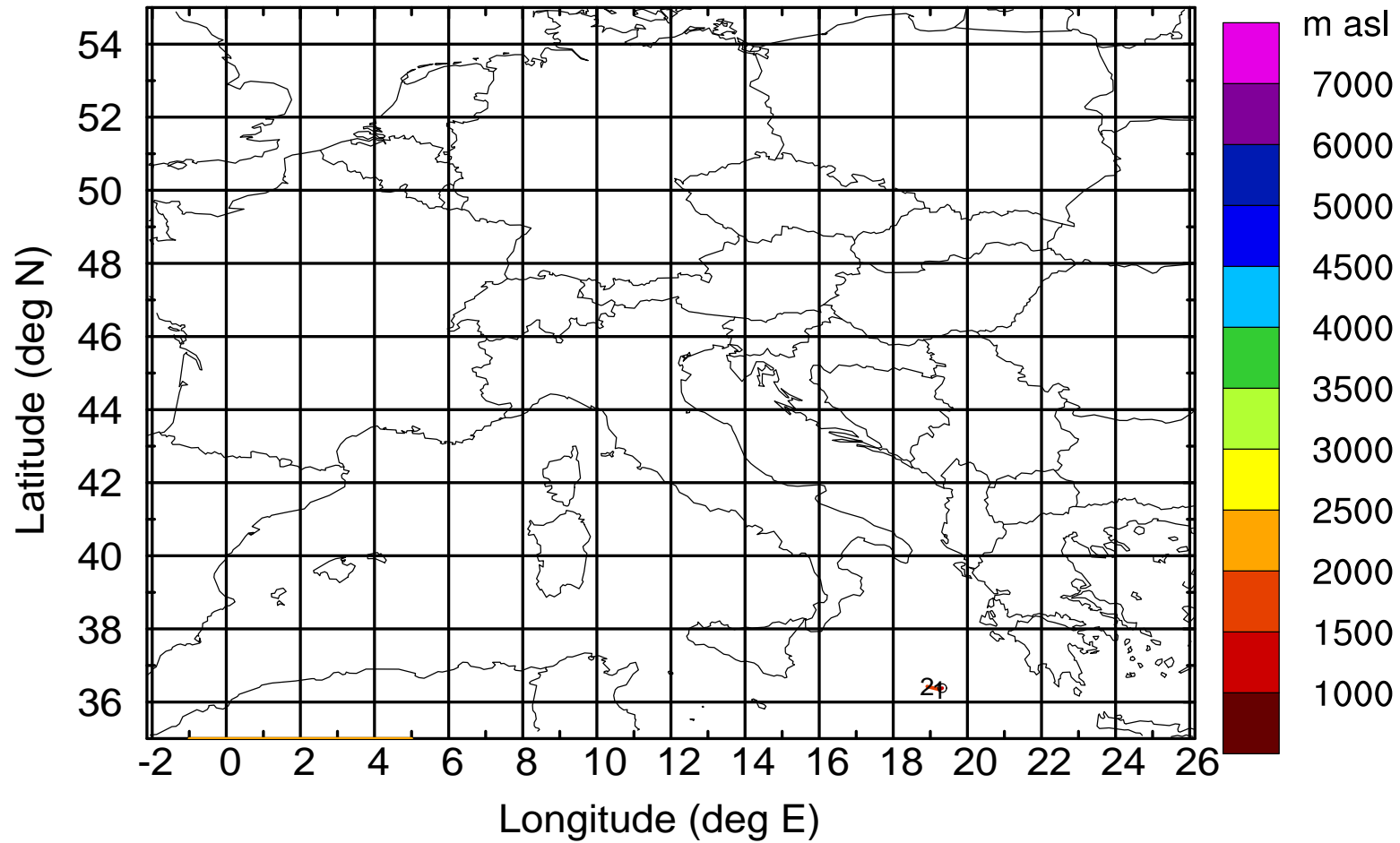
Level #15 of flight 170403a

BWD 20170403/07 -30H = 02/01 UTC



Level #15 of flight 170403a

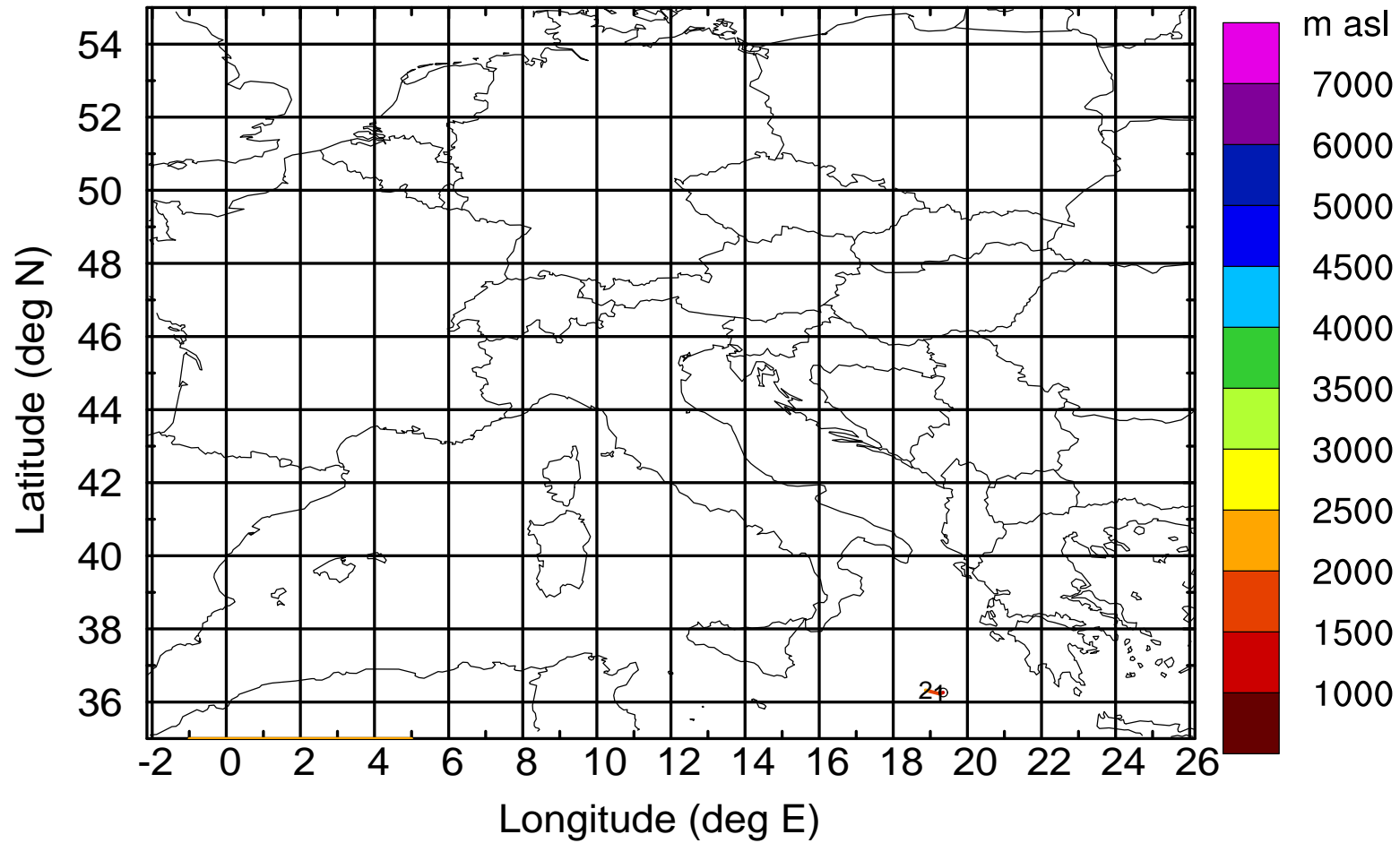
BWD 20170403/07 -31H = 02/00 UTC





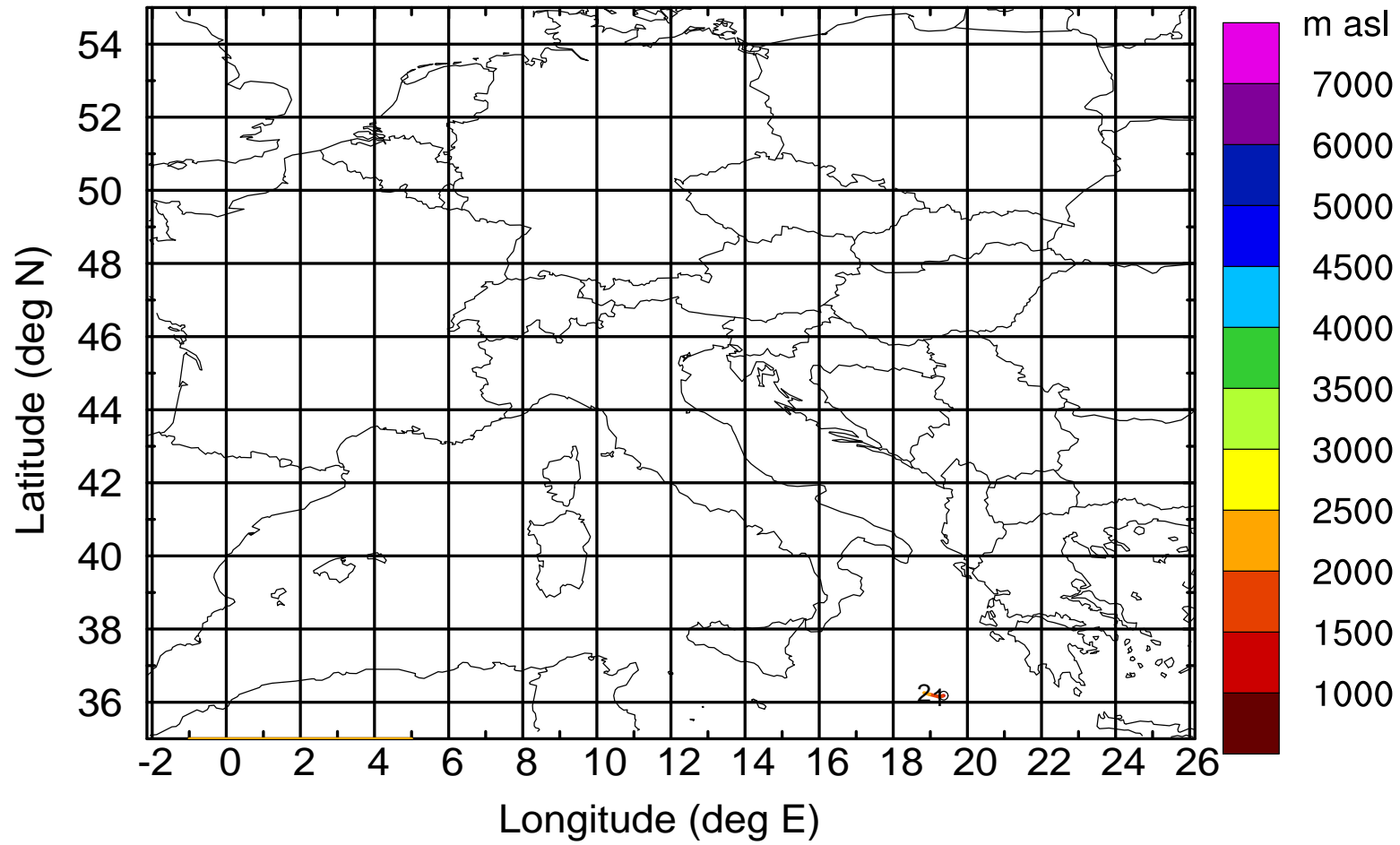
Level #15 of flight 170403a

BWD 20170403/07 -32H = 01/23 UTC



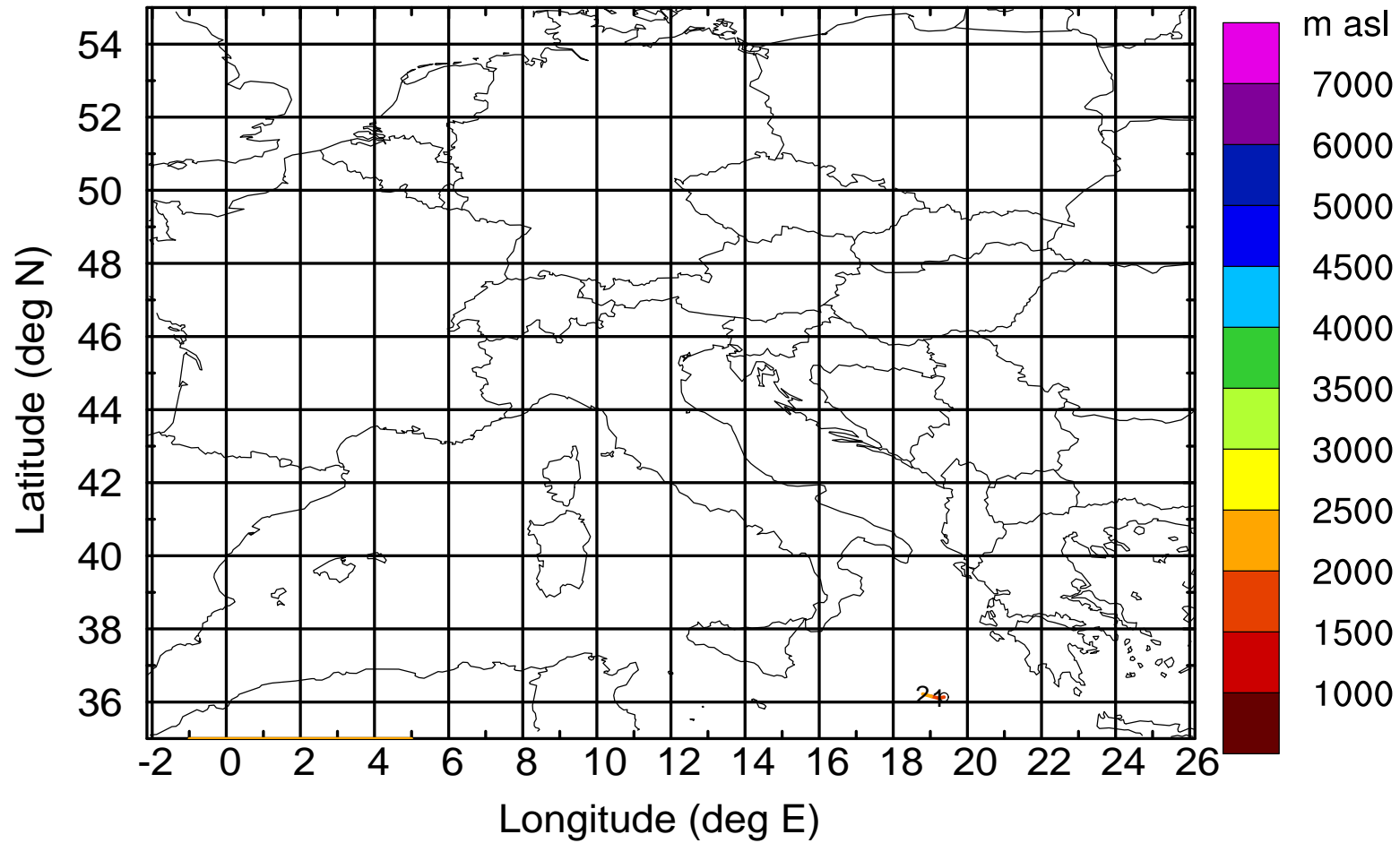
Level #15 of flight 170403a

BWD 20170403/07 -33H = 01/22 UTC



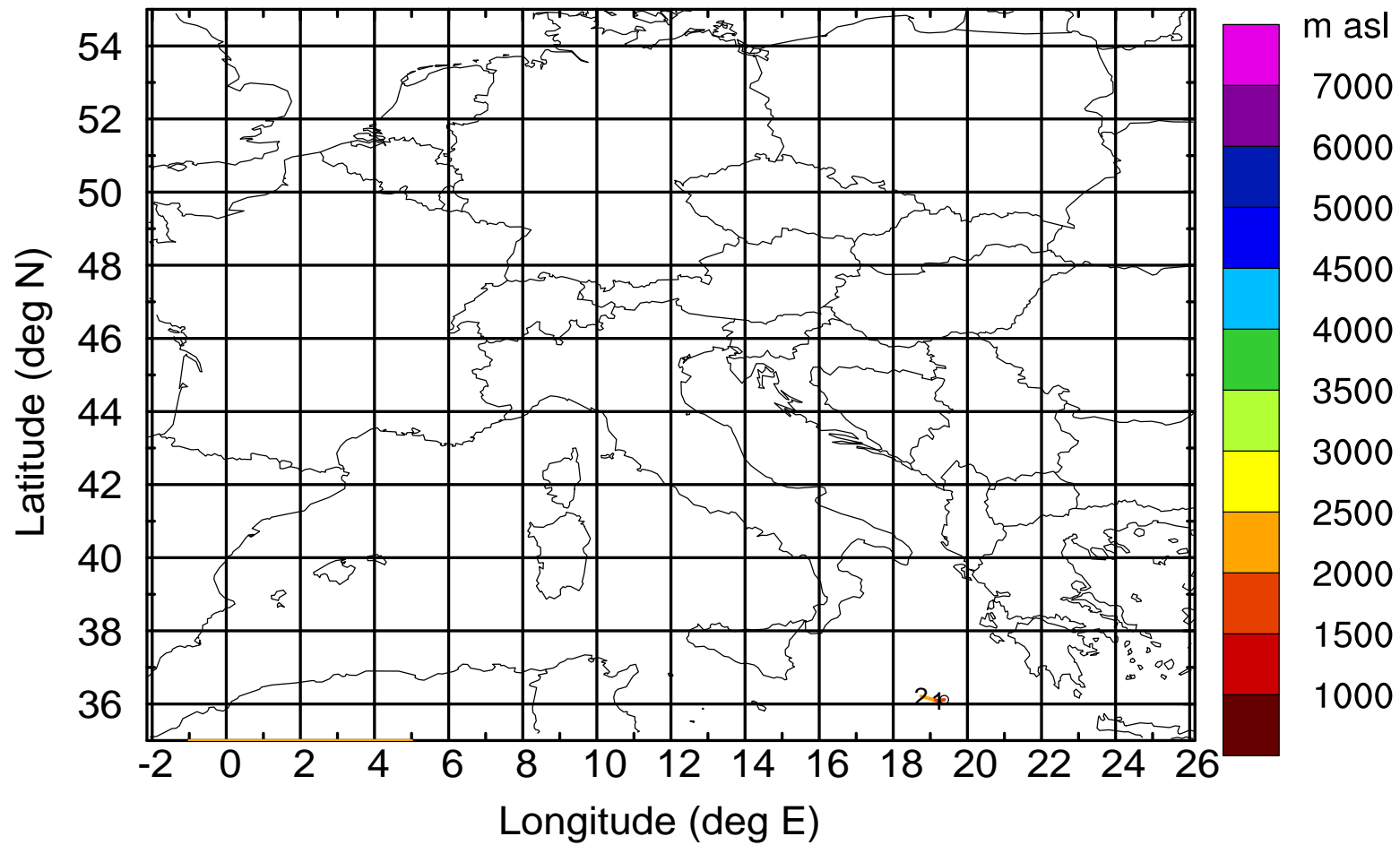
Level #15 of flight 170403a

BWD 20170403/07 -34H = 01/21 UTC



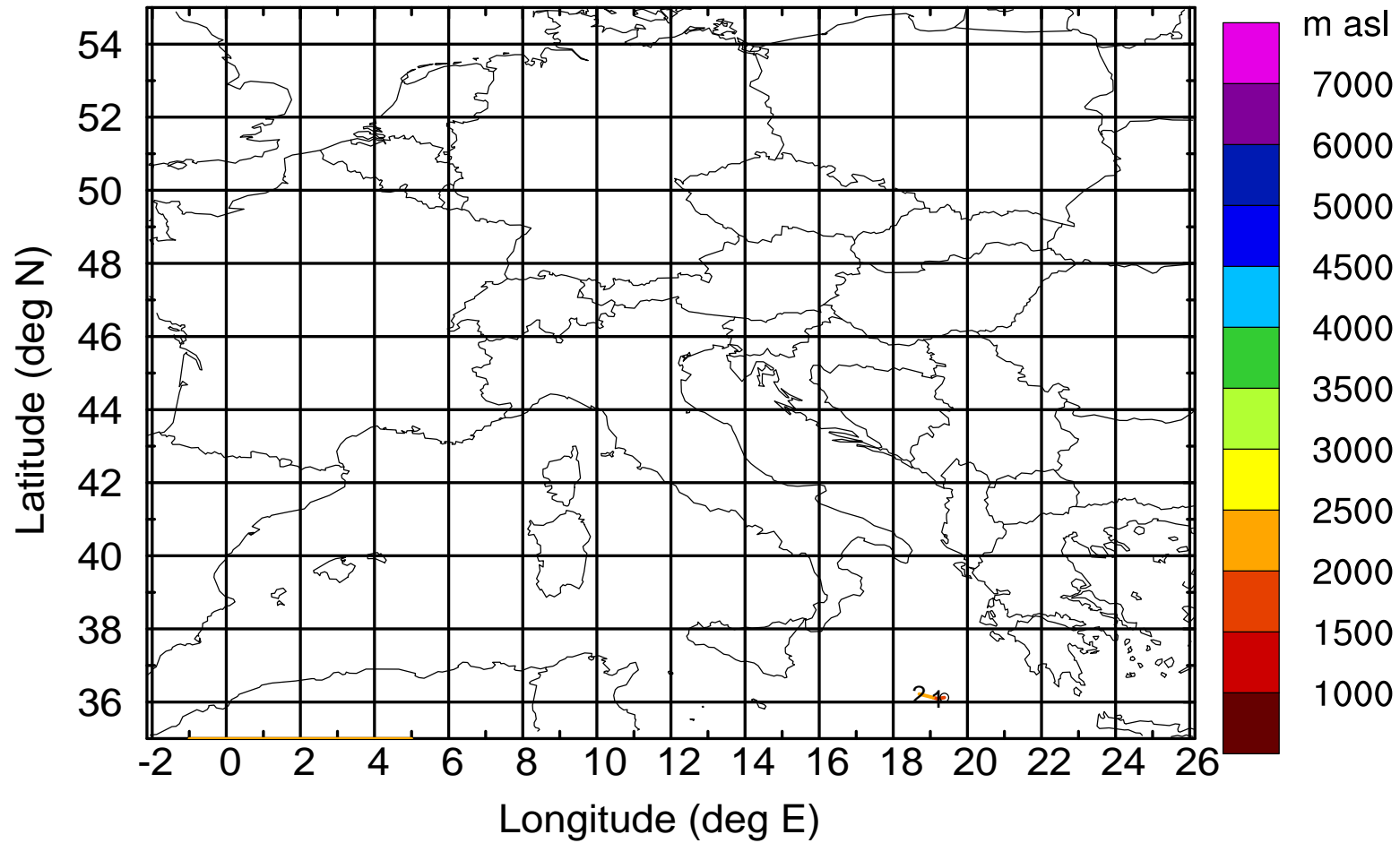
Level #15 of flight 170403a

BWD 20170403/07 -35H = 01/20 UTC



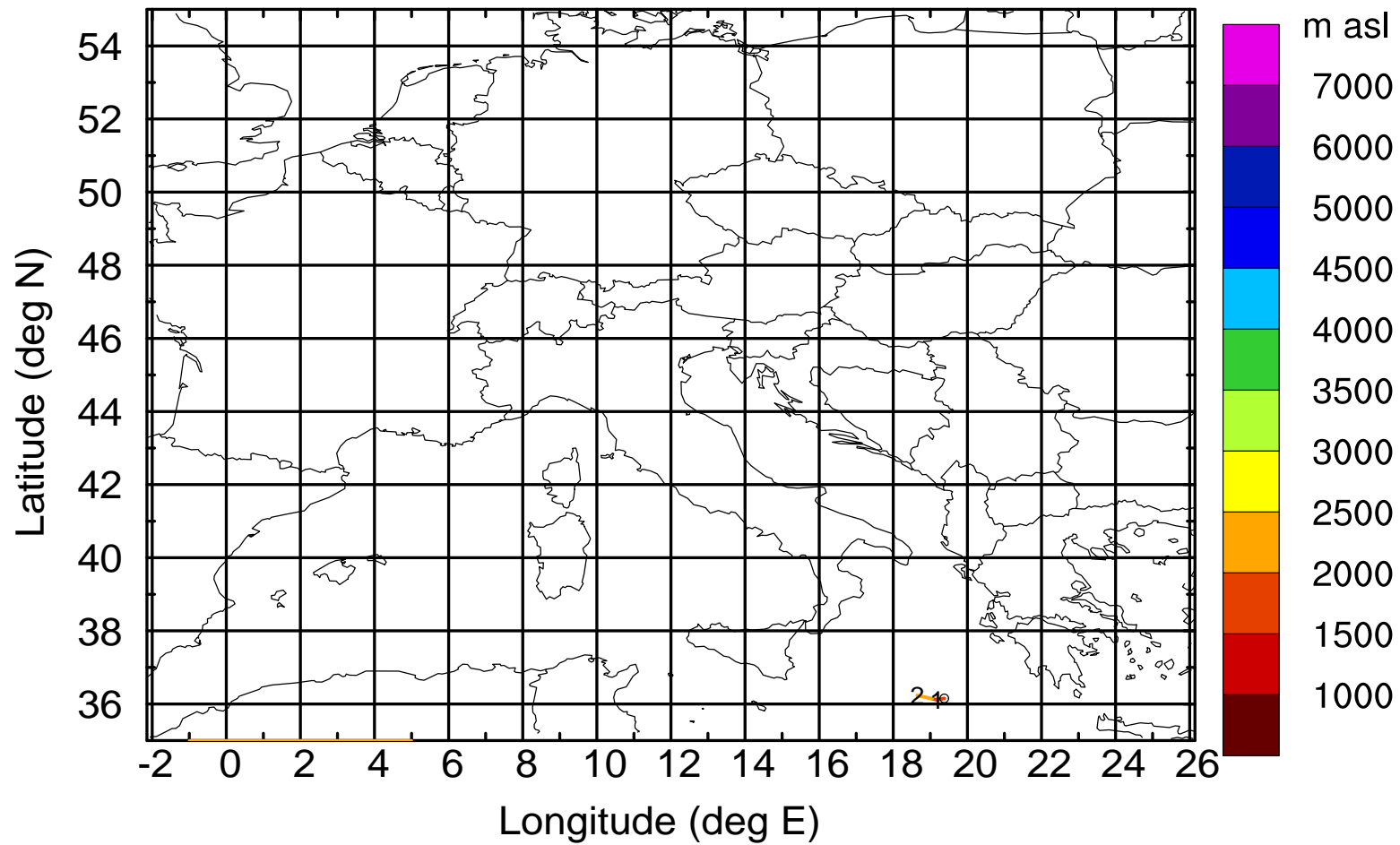
Level #15 of flight 170403a

BWD 20170403/07 -36H = 01/19 UTC



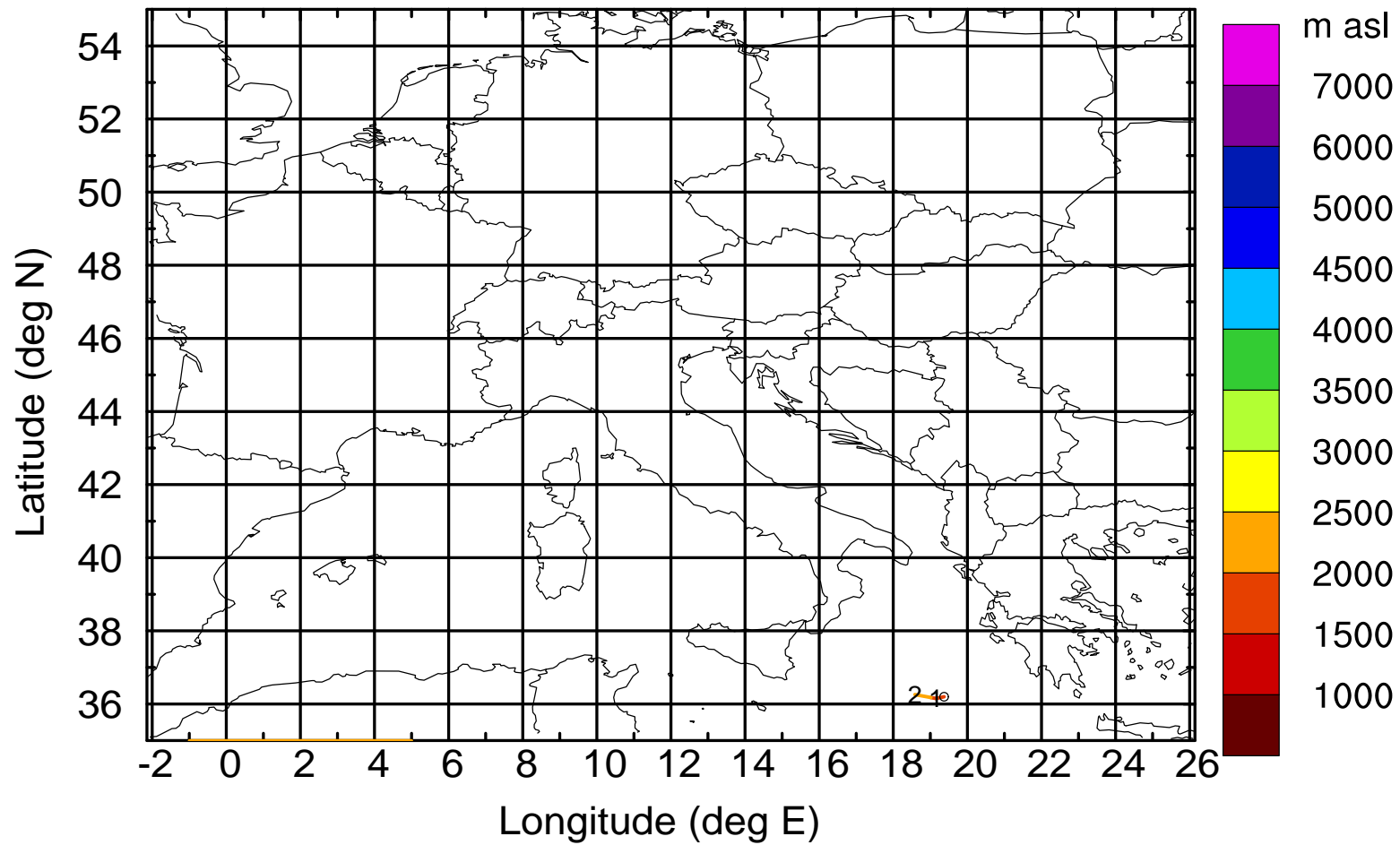
Level #15 of flight 170403a

BWD 20170403/07 -37H = 01/18 UTC



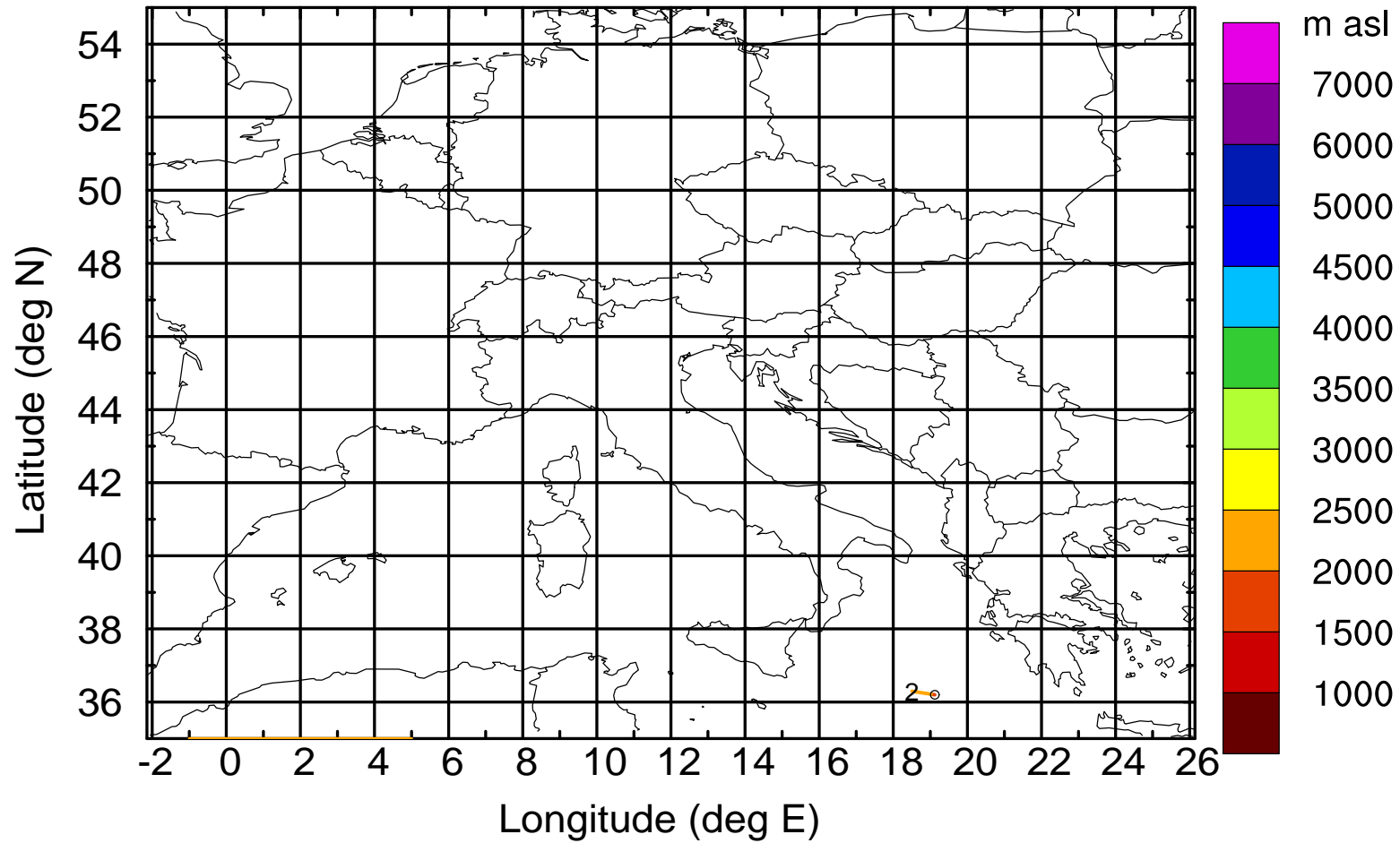
Level #15 of flight 170403a

BWD 20170403/07 -38H = 01/17 UTC



Level #15 of flight 170403a

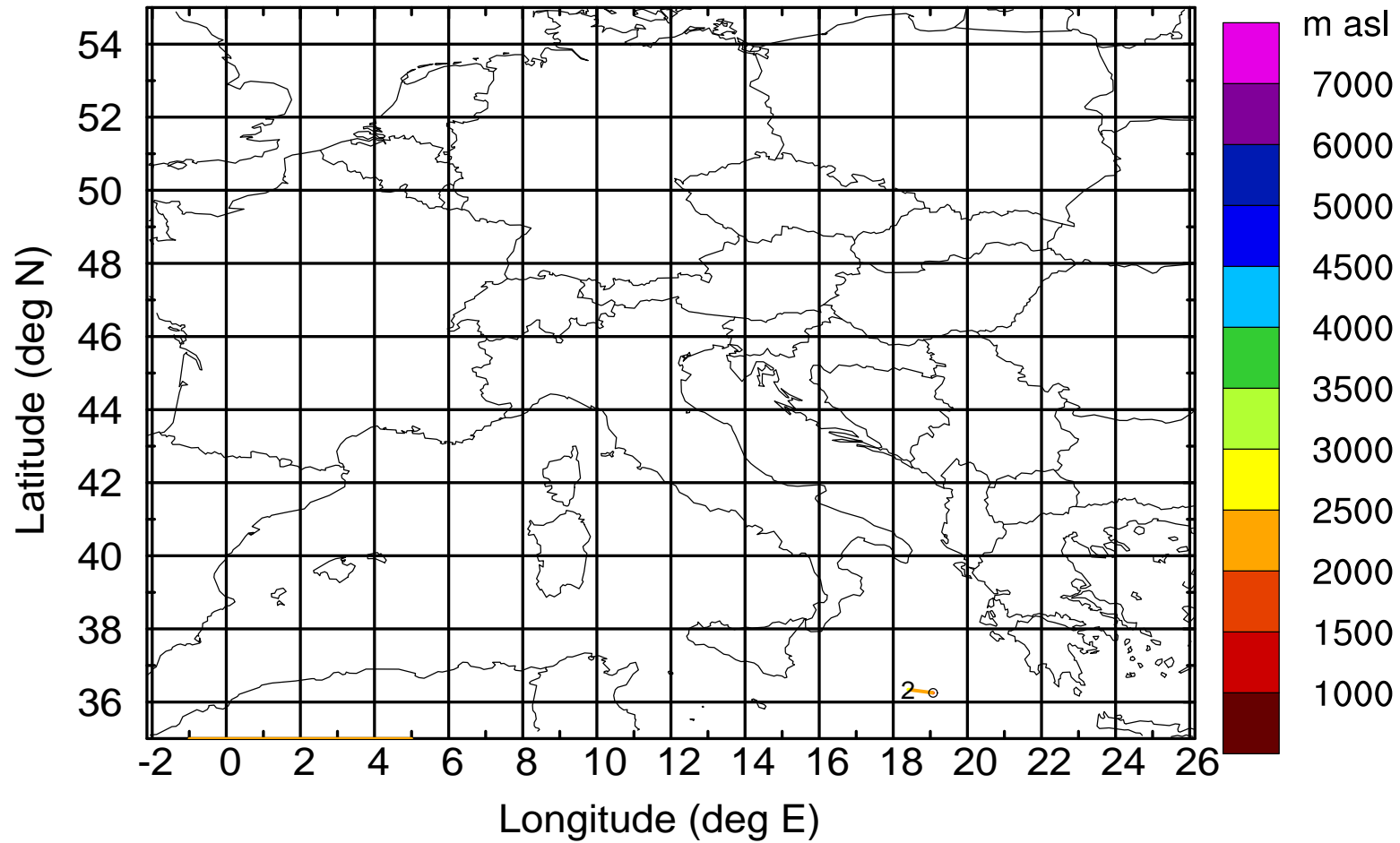
BWD 20170403/07 -39H = 01/16 UTC





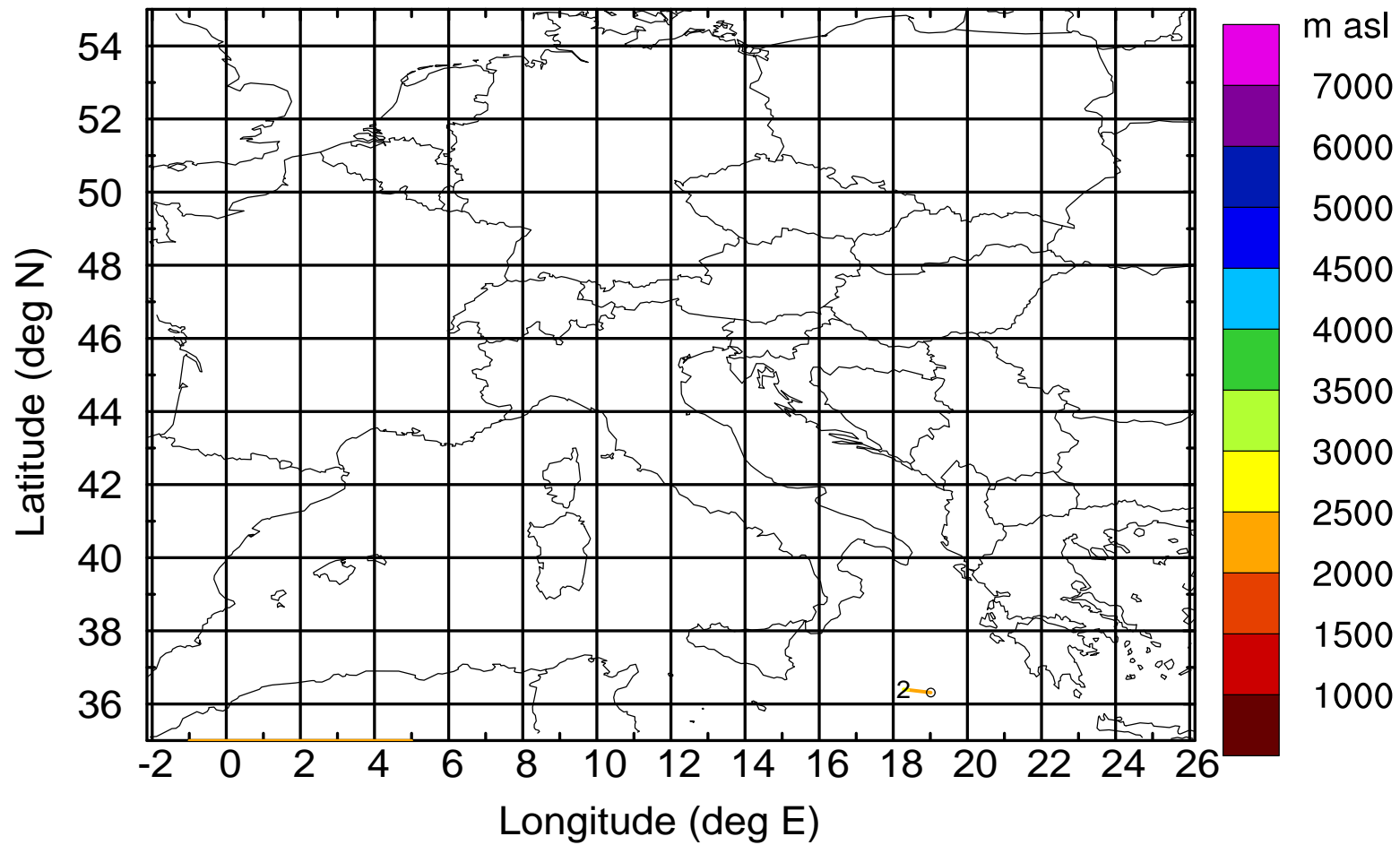
Level #15 of flight 170403a

BWD 20170403/07 -40H = 01/15 UTC



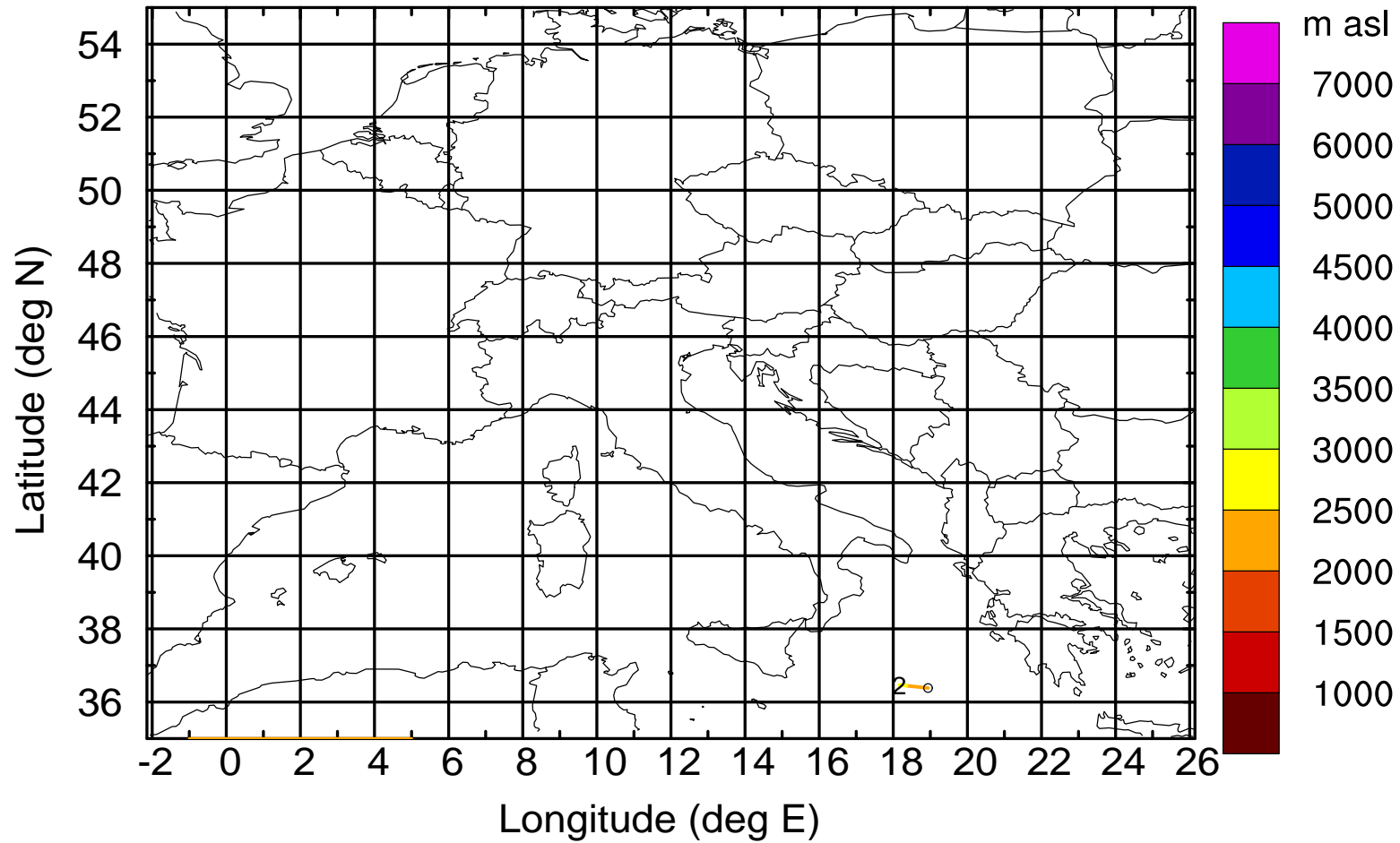
Level #15 of flight 170403a

BWD 20170403/07 -41H = 01/14 UTC



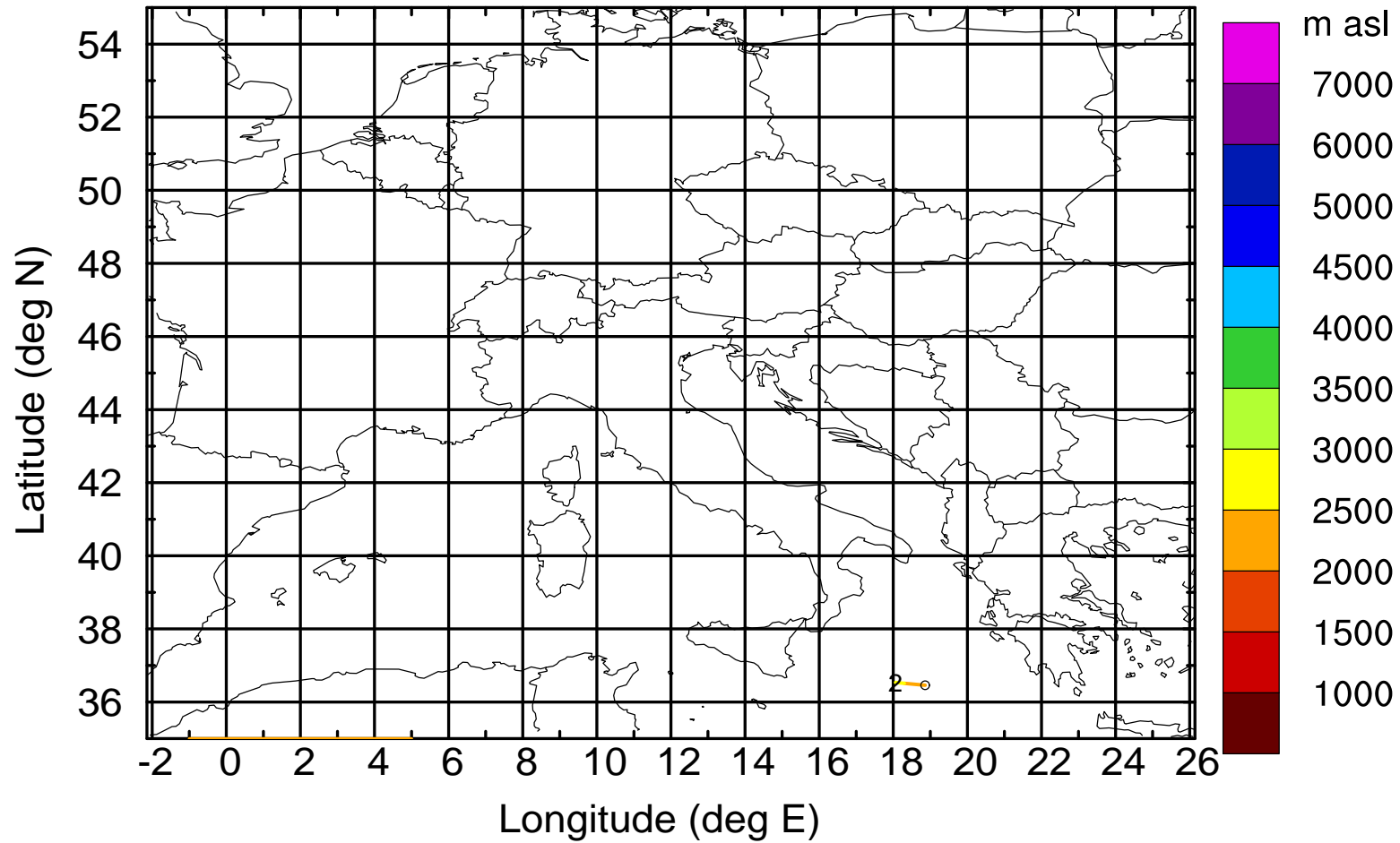
Level #15 of flight 170403a

BWD 20170403/07 -42H = 01/13 UTC



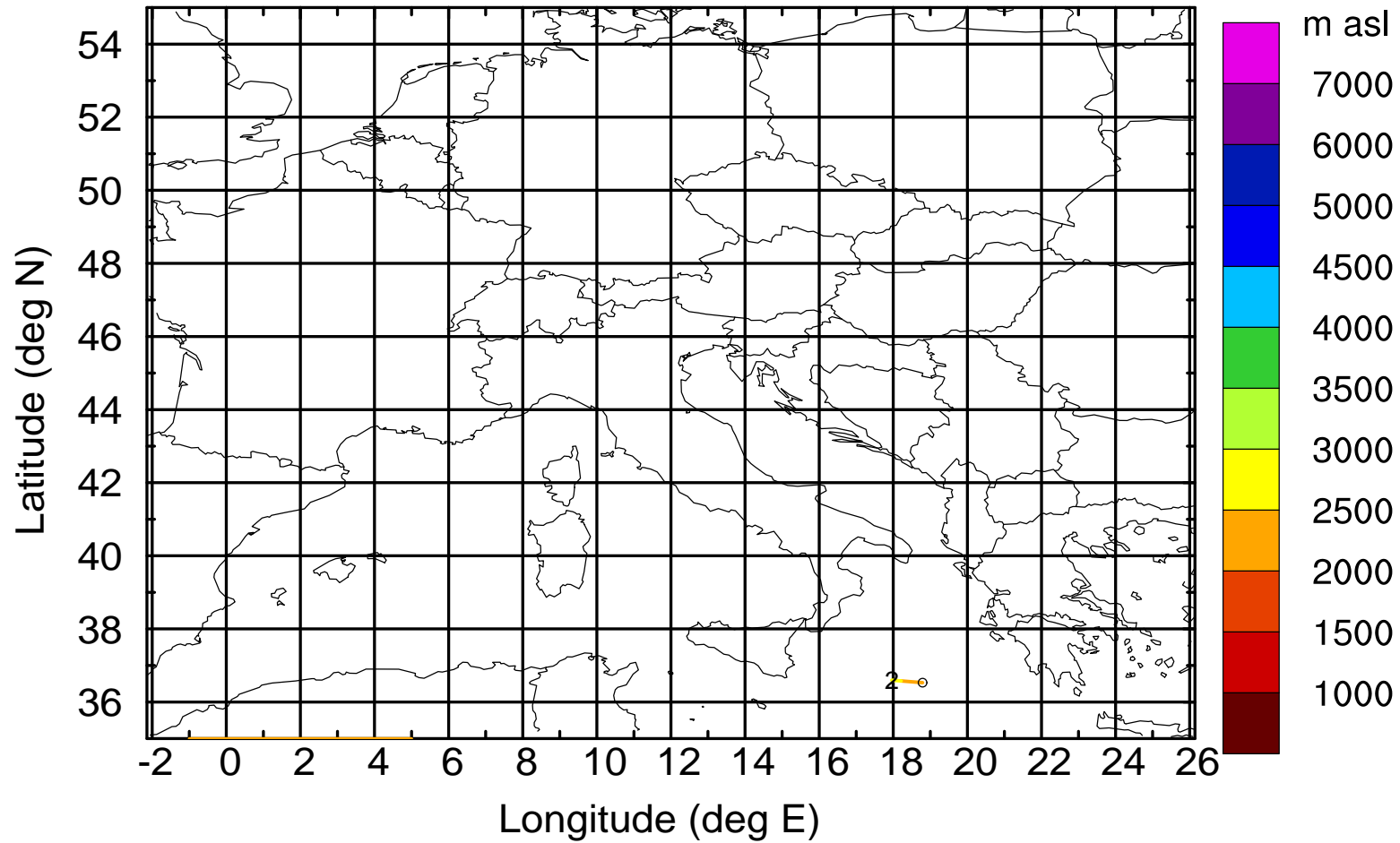
Level #15 of flight 170403a

BWD 20170403/07 -43H = 01/12 UTC



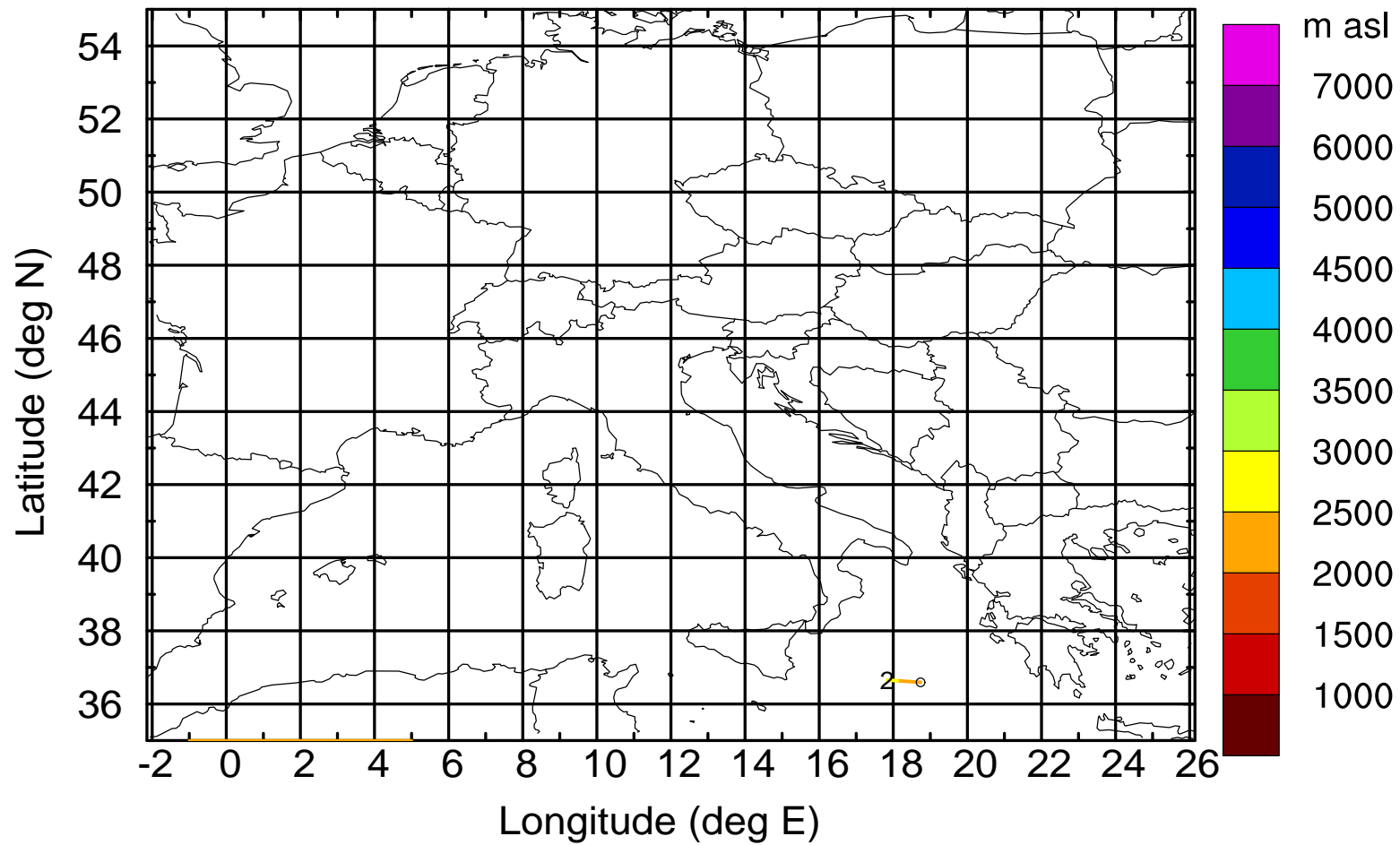
Level #15 of flight 170403a

BWD 20170403/07 -44H = 01/11 UTC



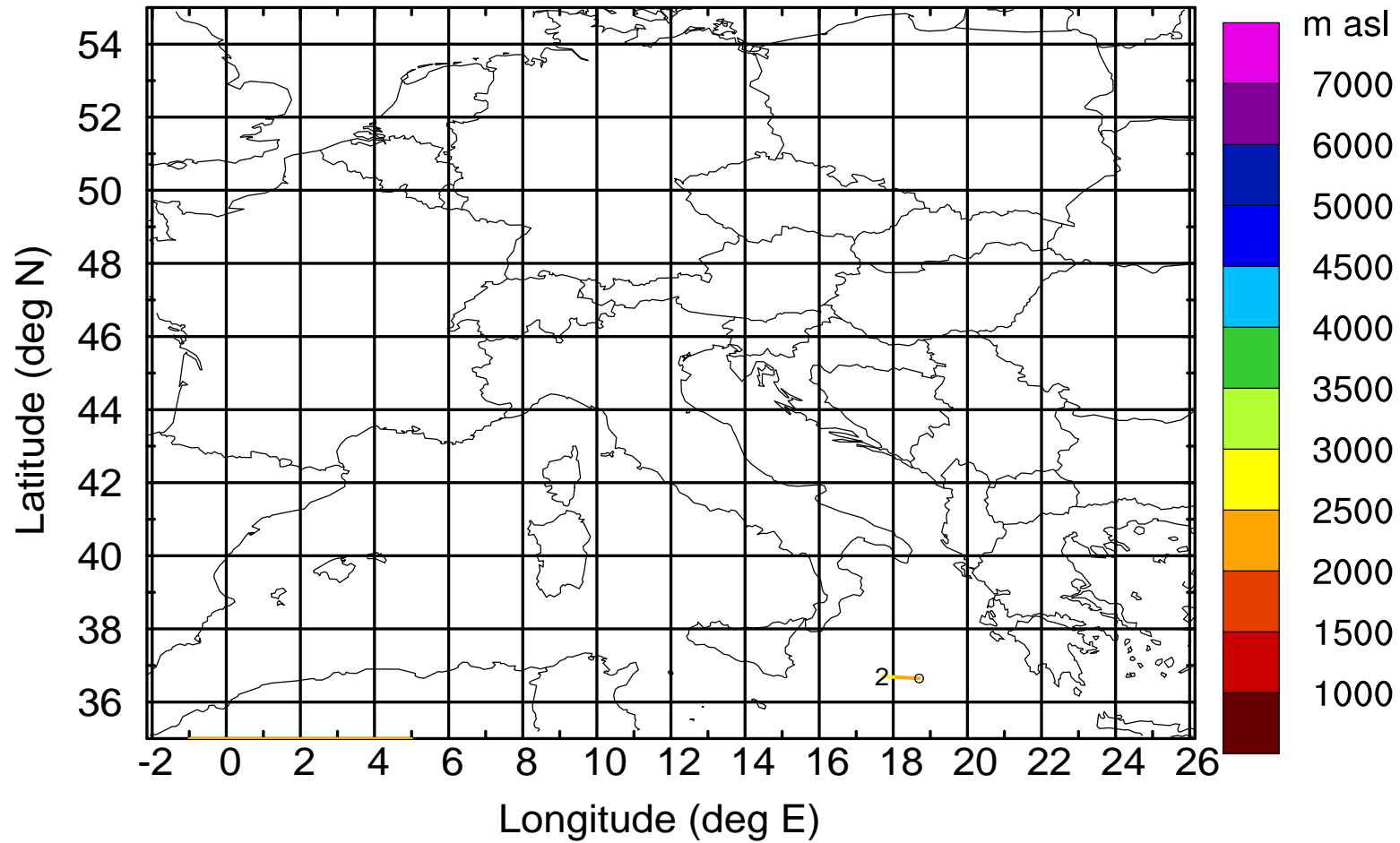
Level #15 of flight 170403a

BWD 20170403/07 -45H = 01/10 UTC



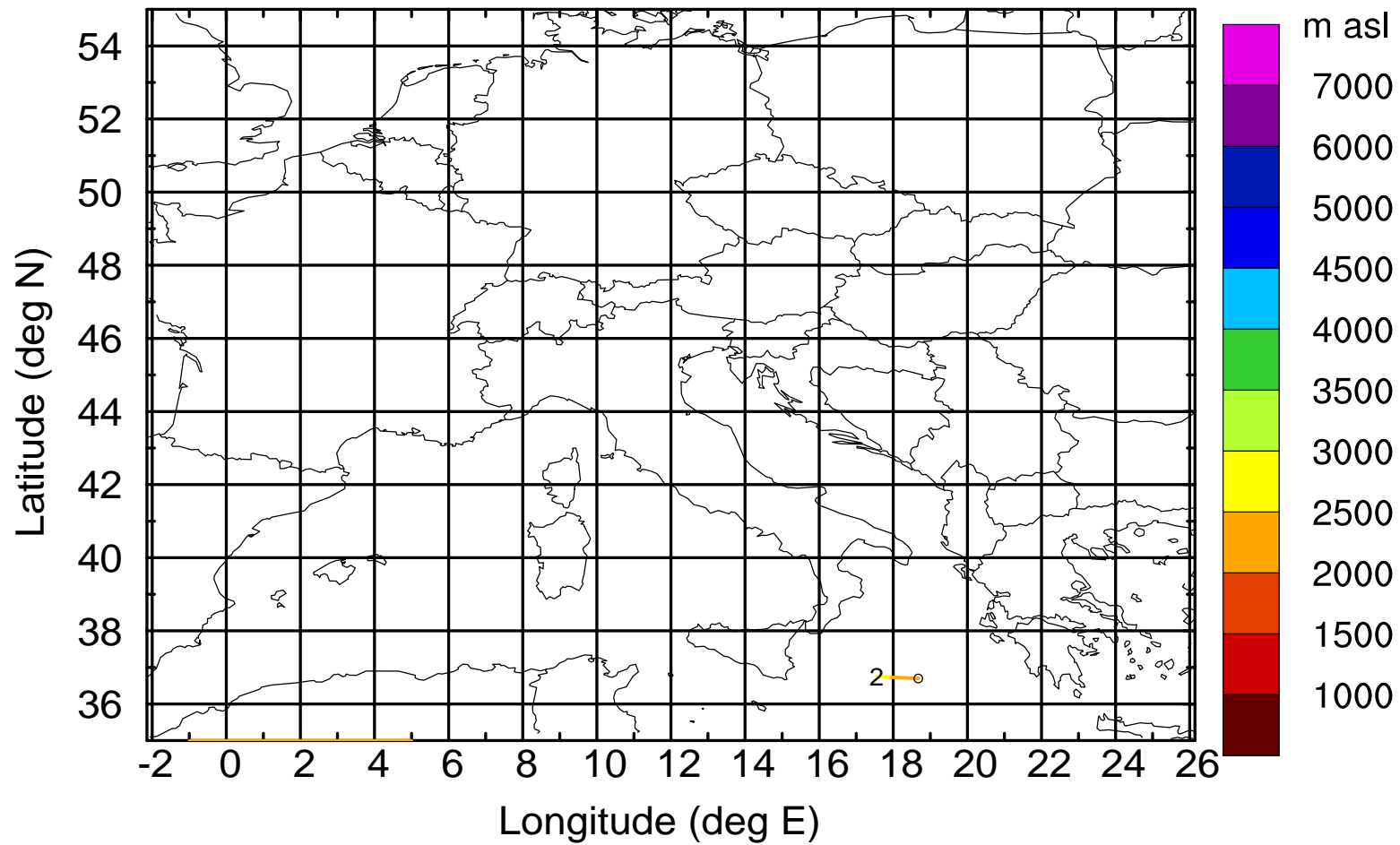
Level #15 of flight 170403a

BWD 20170403/07 -46H = 01/09 UTC



Level #15 of flight 170403a

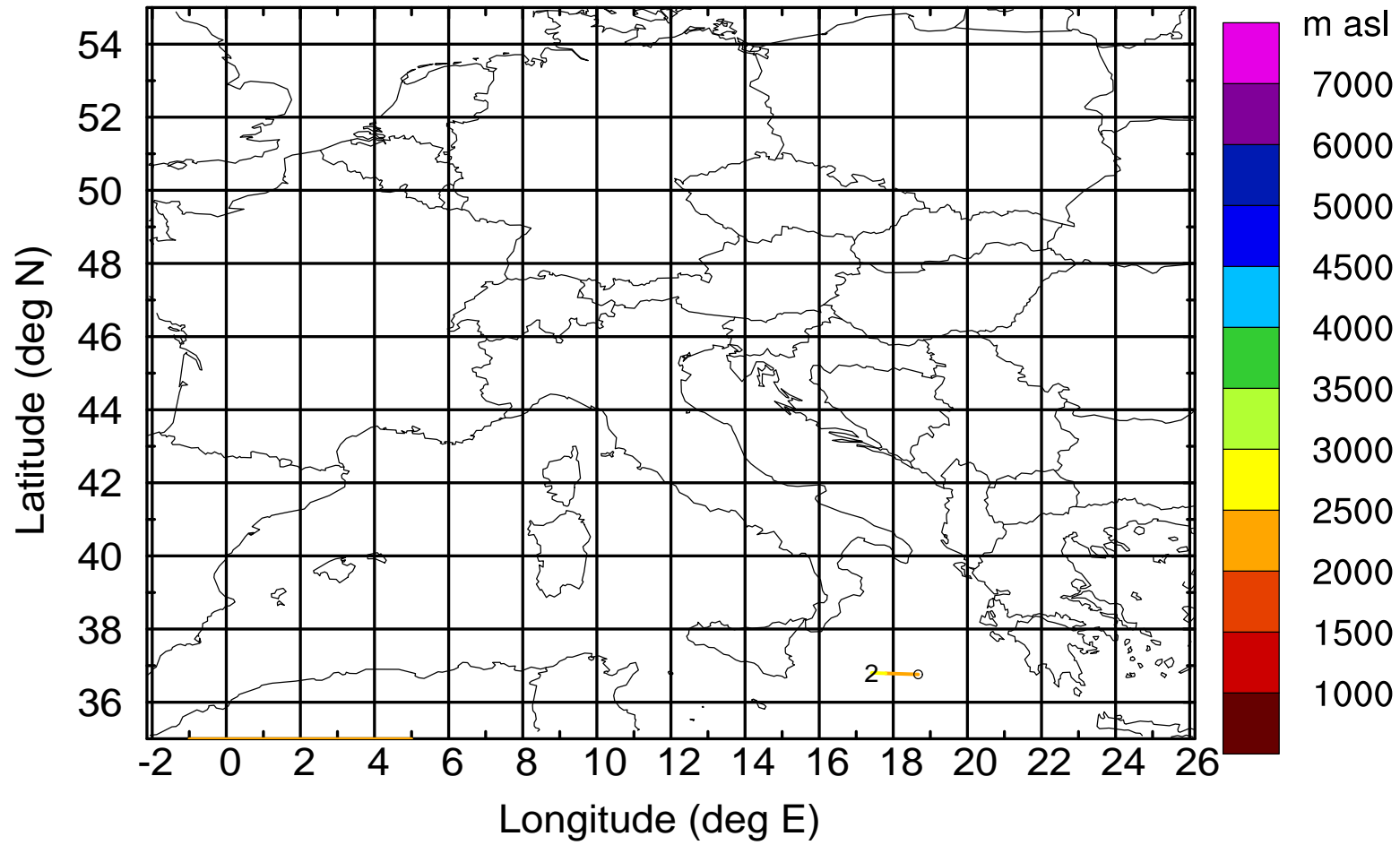
BWD 20170403/07 -47H = 01/08 UTC





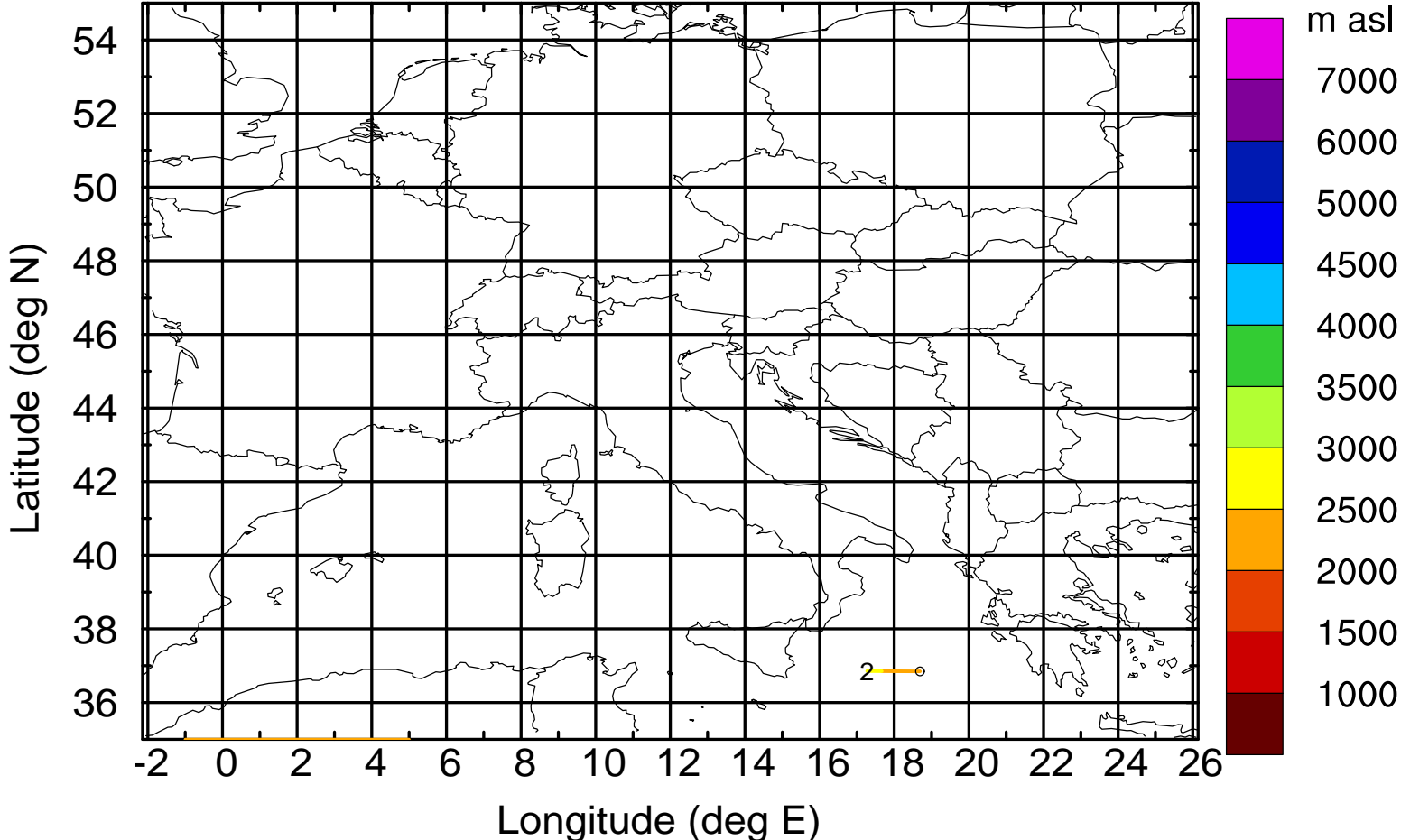
Level #15 of flight 170403a

BWD 20170403/07 -48H = 01/07 UTC



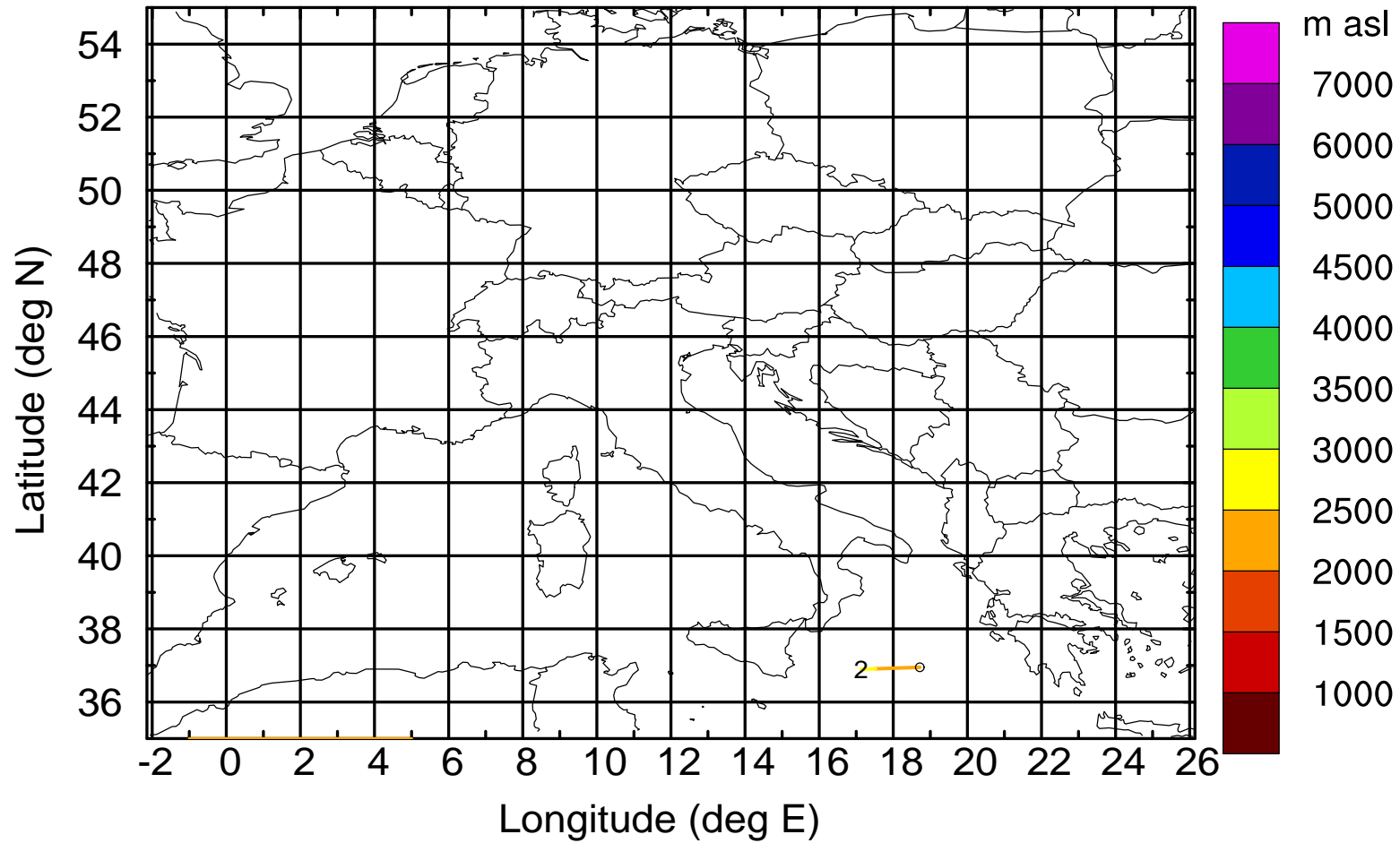
Level #15 of flight 170403a

BWD 20170403/07 -49H = 01/06 UTC



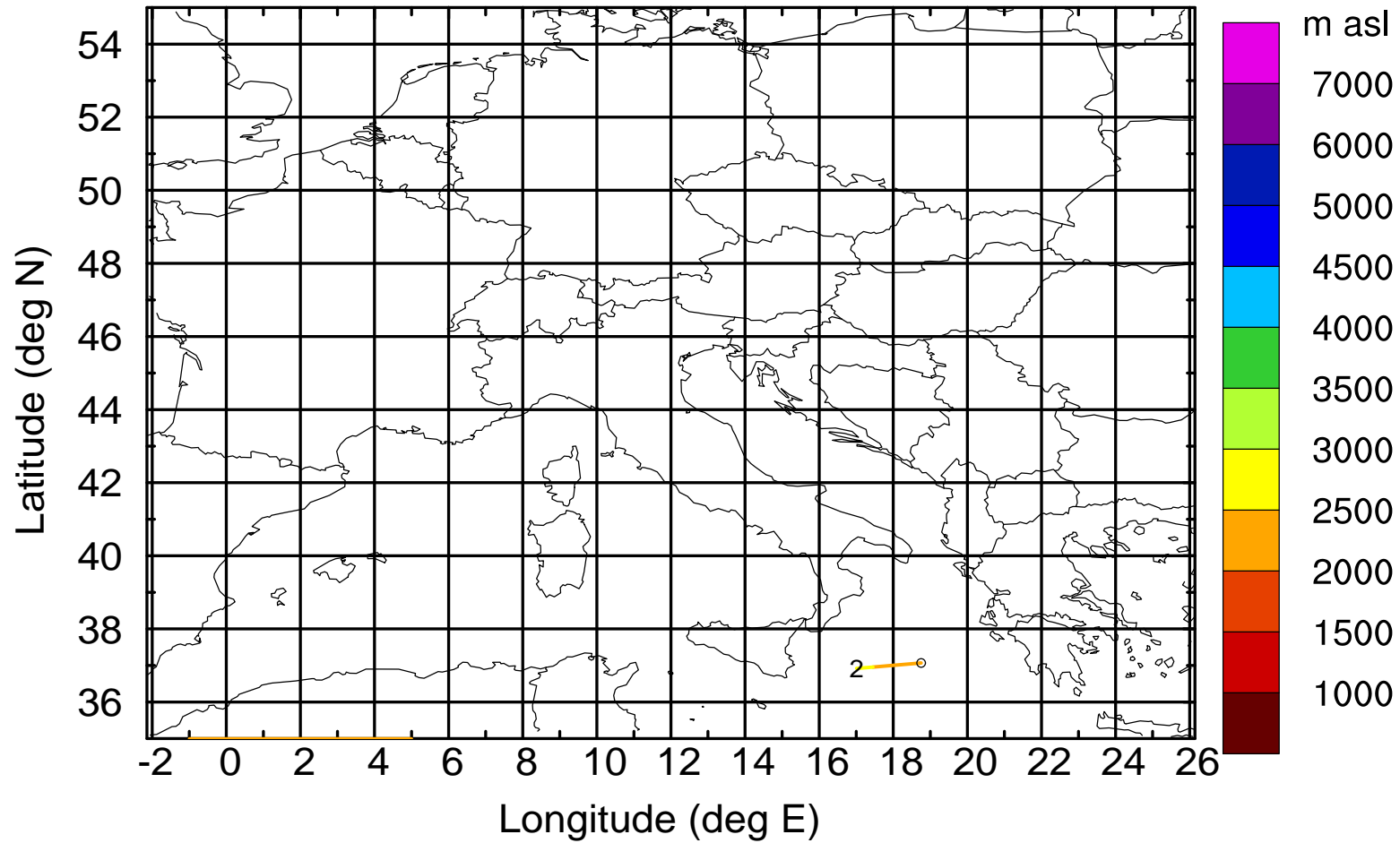
Level #15 of flight 170403a

BWD 20170403/07 -50H = 01/05 UTC



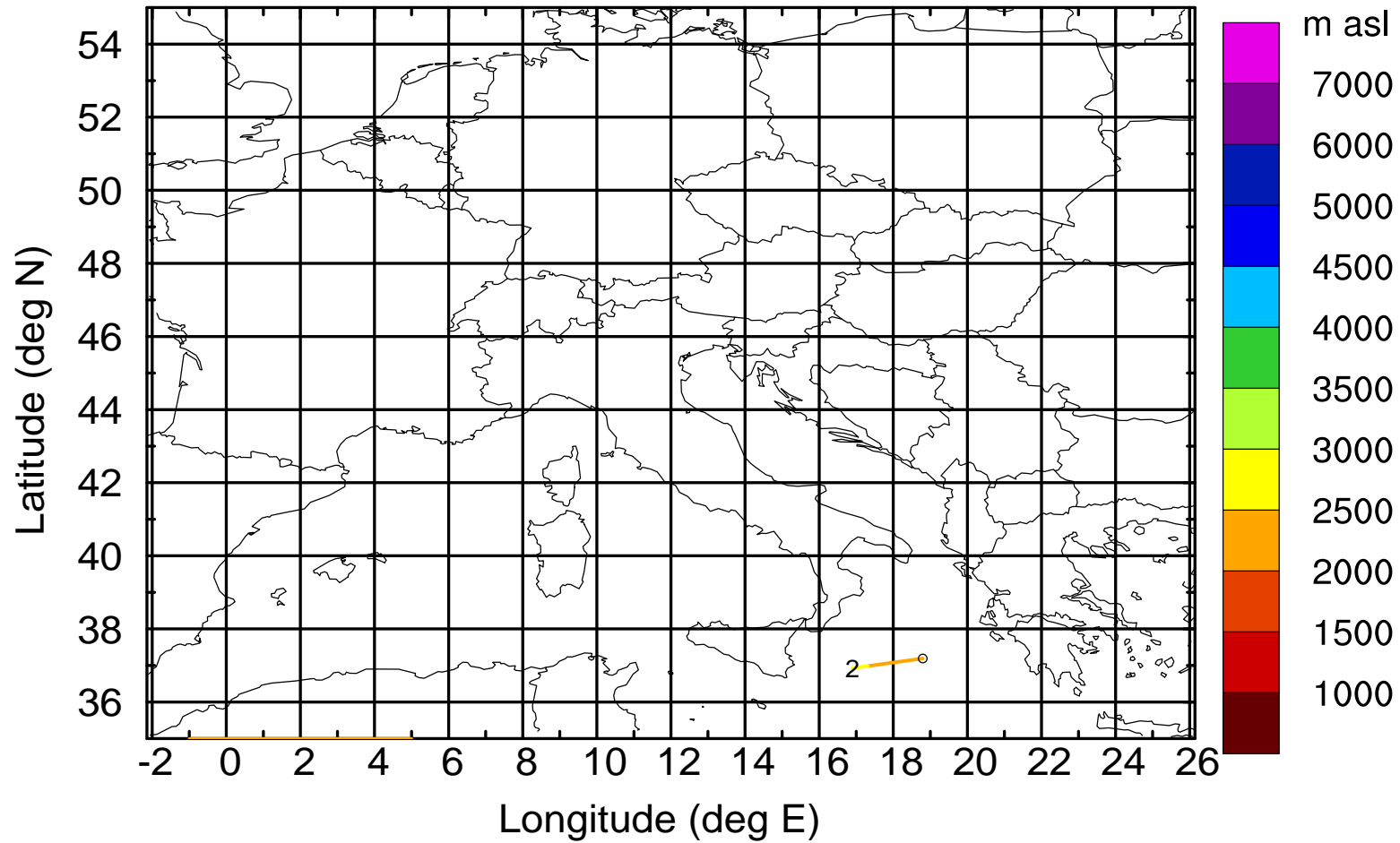
Level #15 of flight 170403a

BWD 20170403/07 -51H = 01/04 UTC



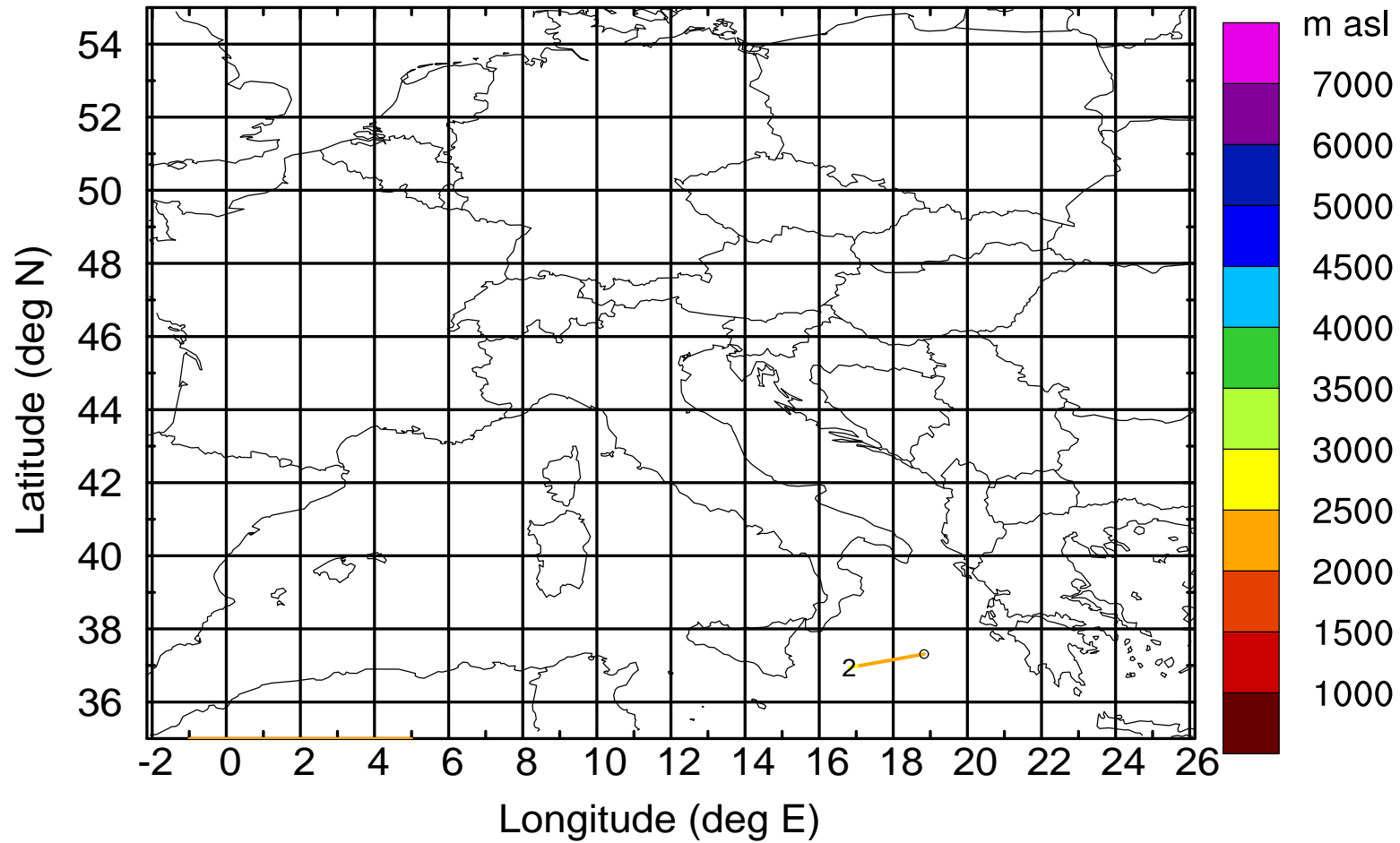
Level #15 of flight 170403a

BWD 20170403/07 -52H = 01/03 UTC



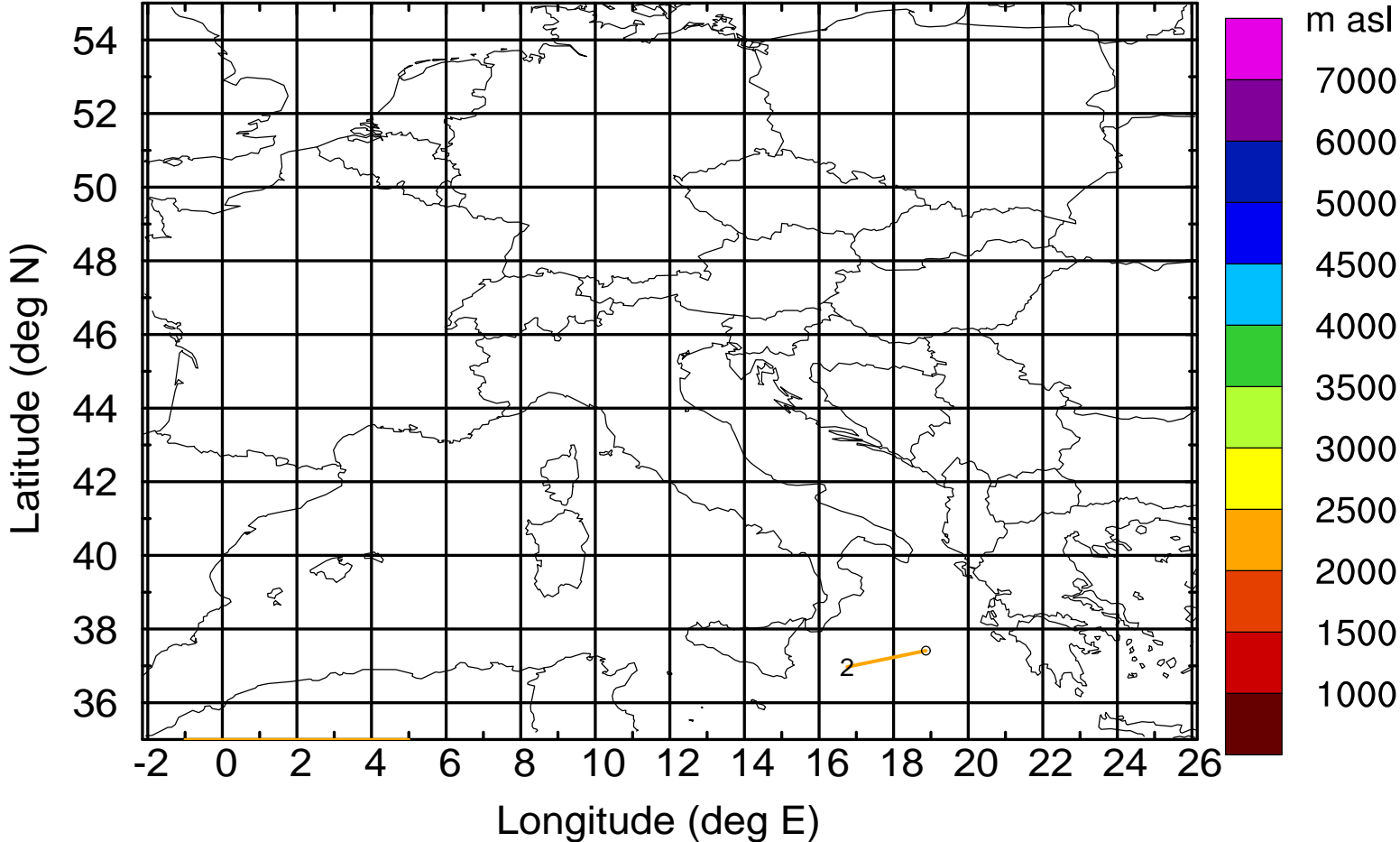
Level #15 of flight 170403a

BWD 20170403/07 -53H = 01/02 UTC



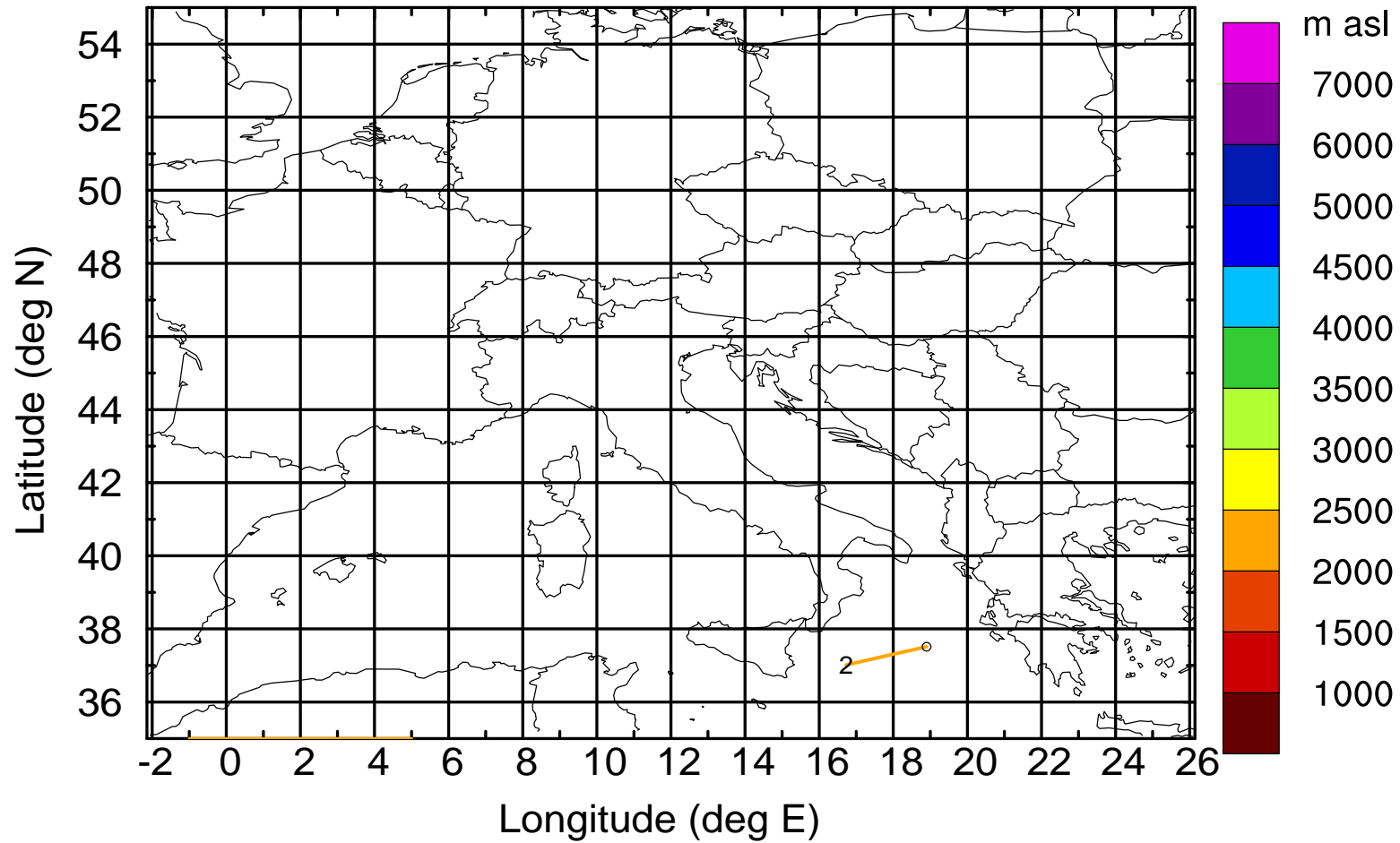
Level #15 of flight 170403a

BWD 20170403/07 -54H = 01/01 UTC



Level #15 of flight 170403a

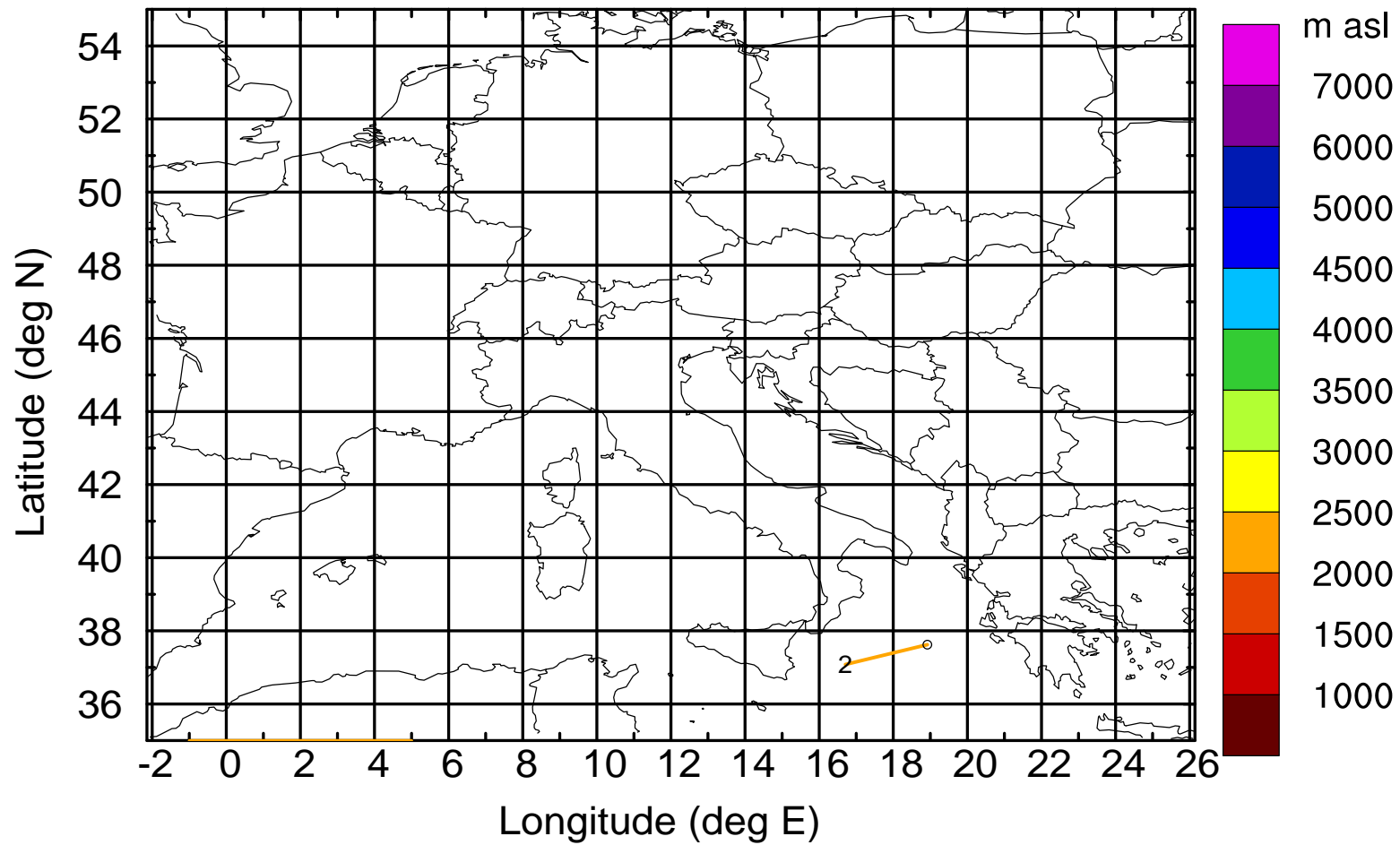
BWD 20170403/07 -55H = 01/00 UTC





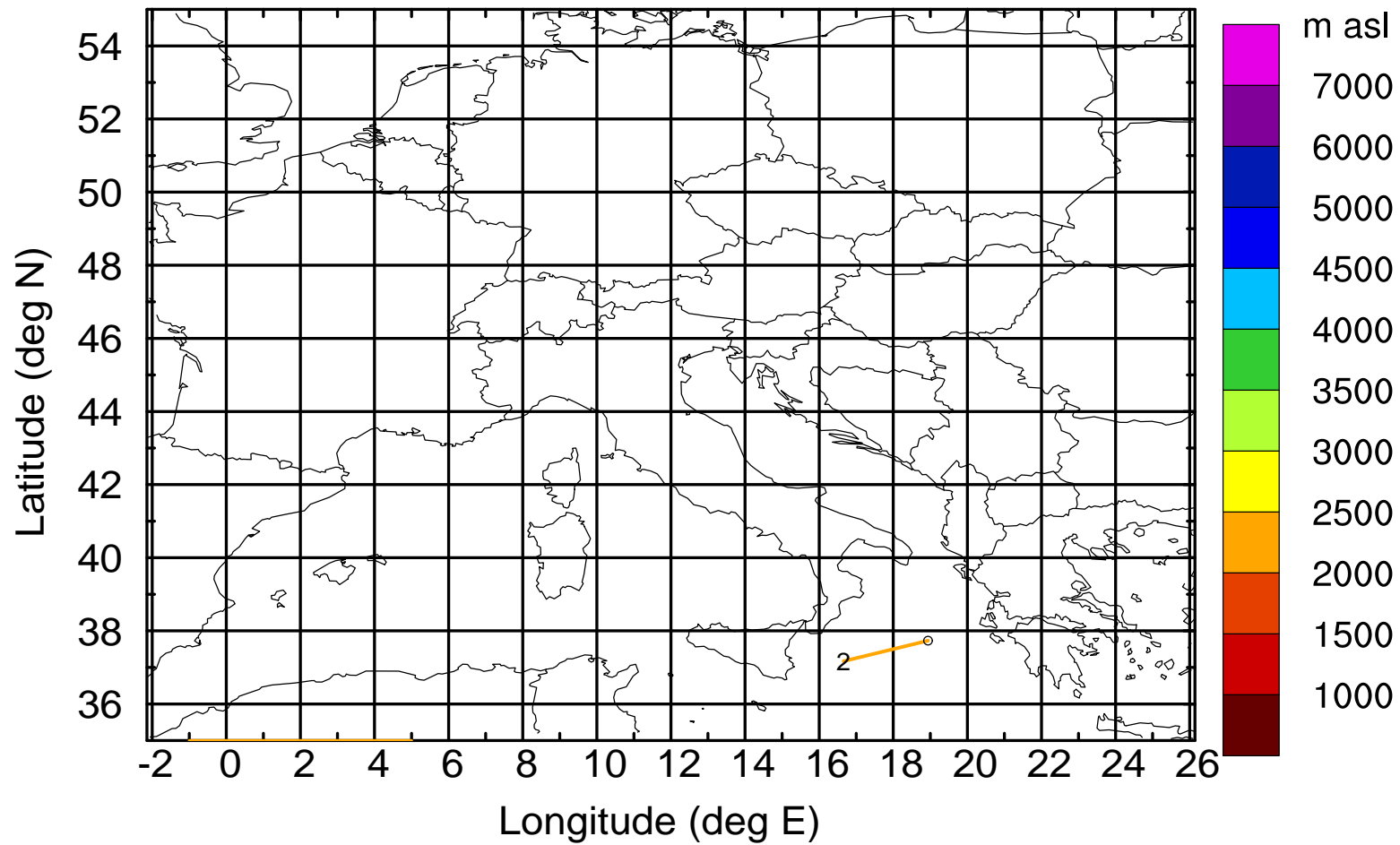
Level #15 of flight 170403a

BWD 20170403/07 -56H = 00/23 UTC



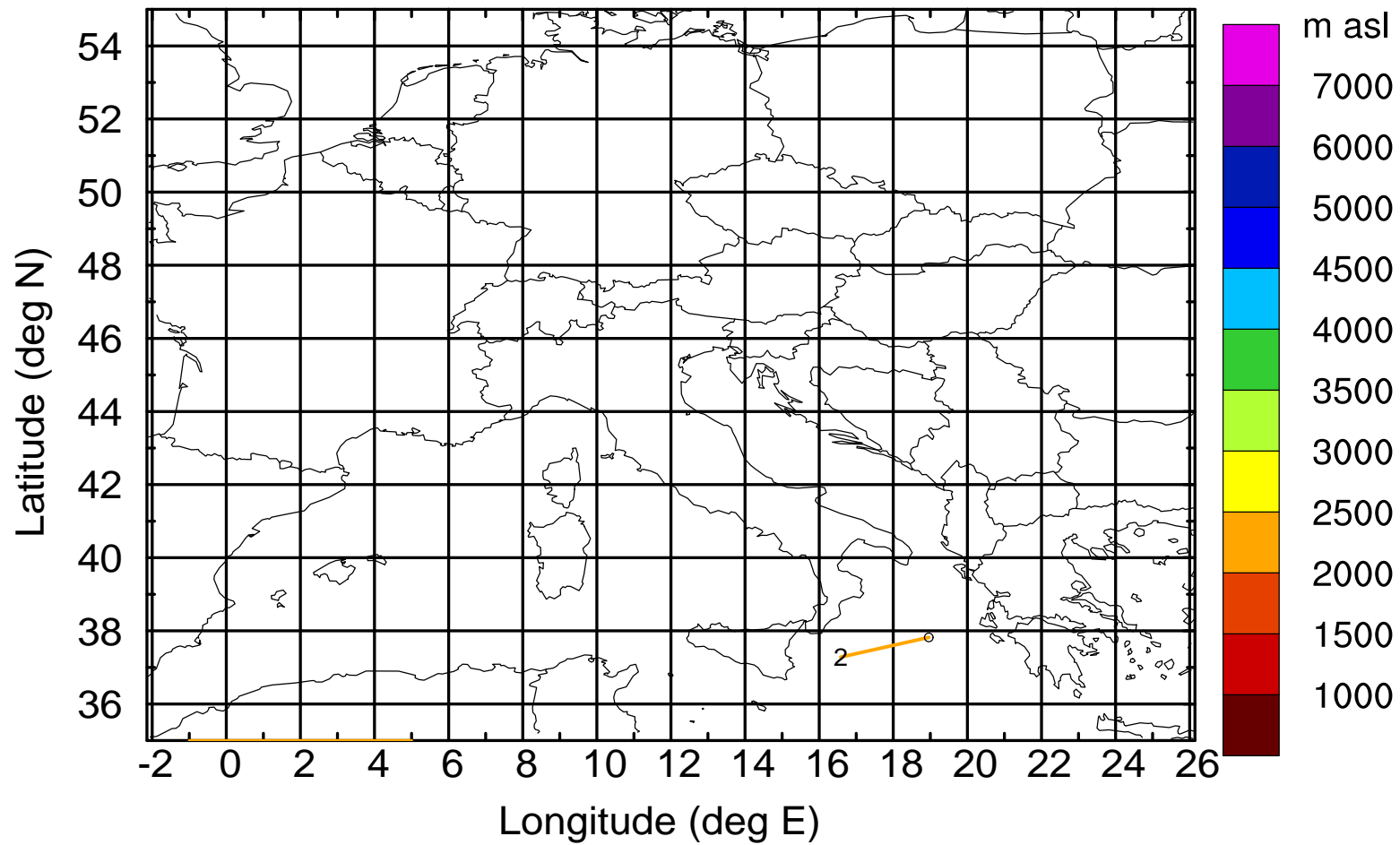
Level #15 of flight 170403a

BWD 20170403/07 -57H = 00/22 UTC



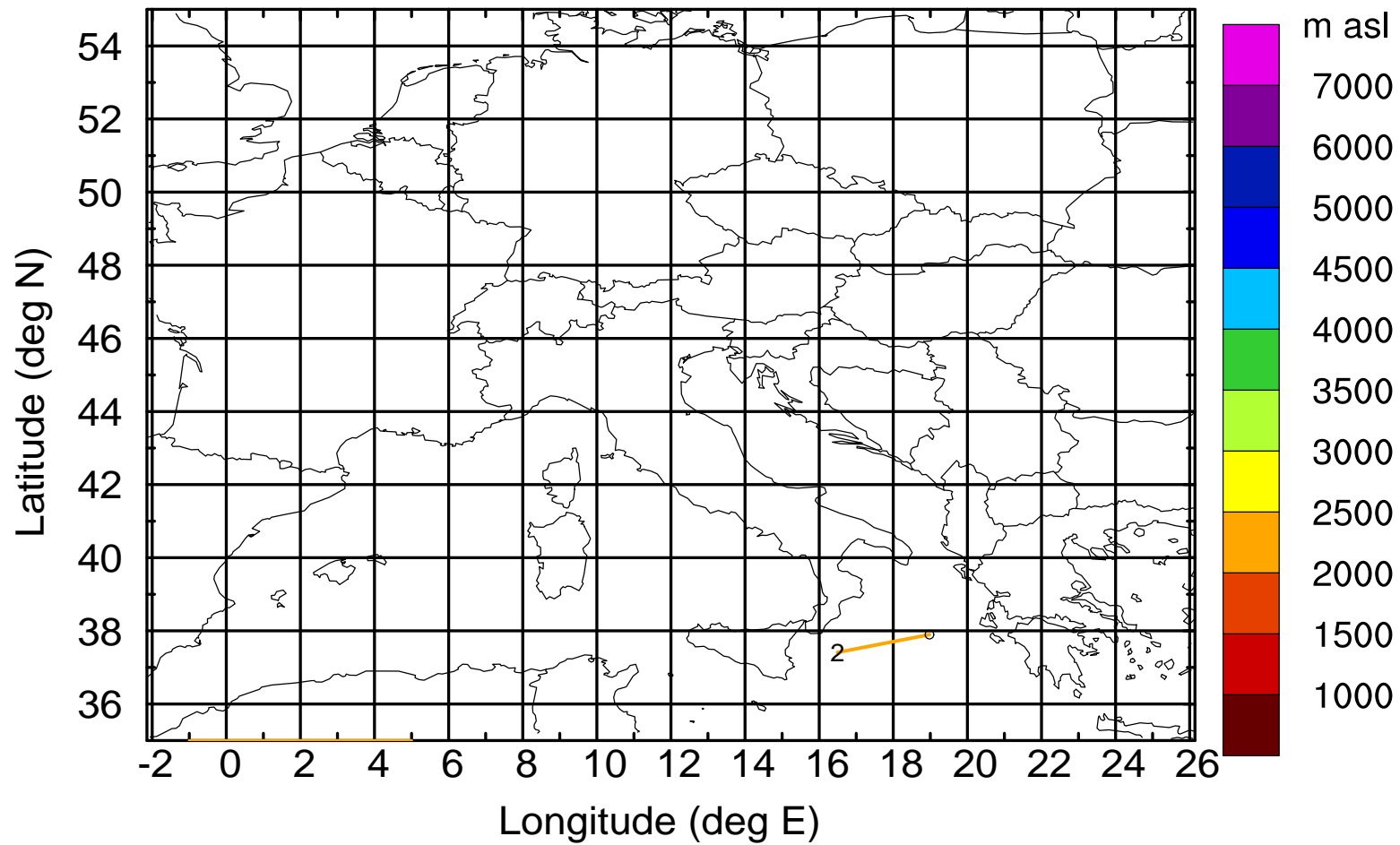
Level #15 of flight 170403a

BWD 20170403/07 -58H = 00/21 UTC



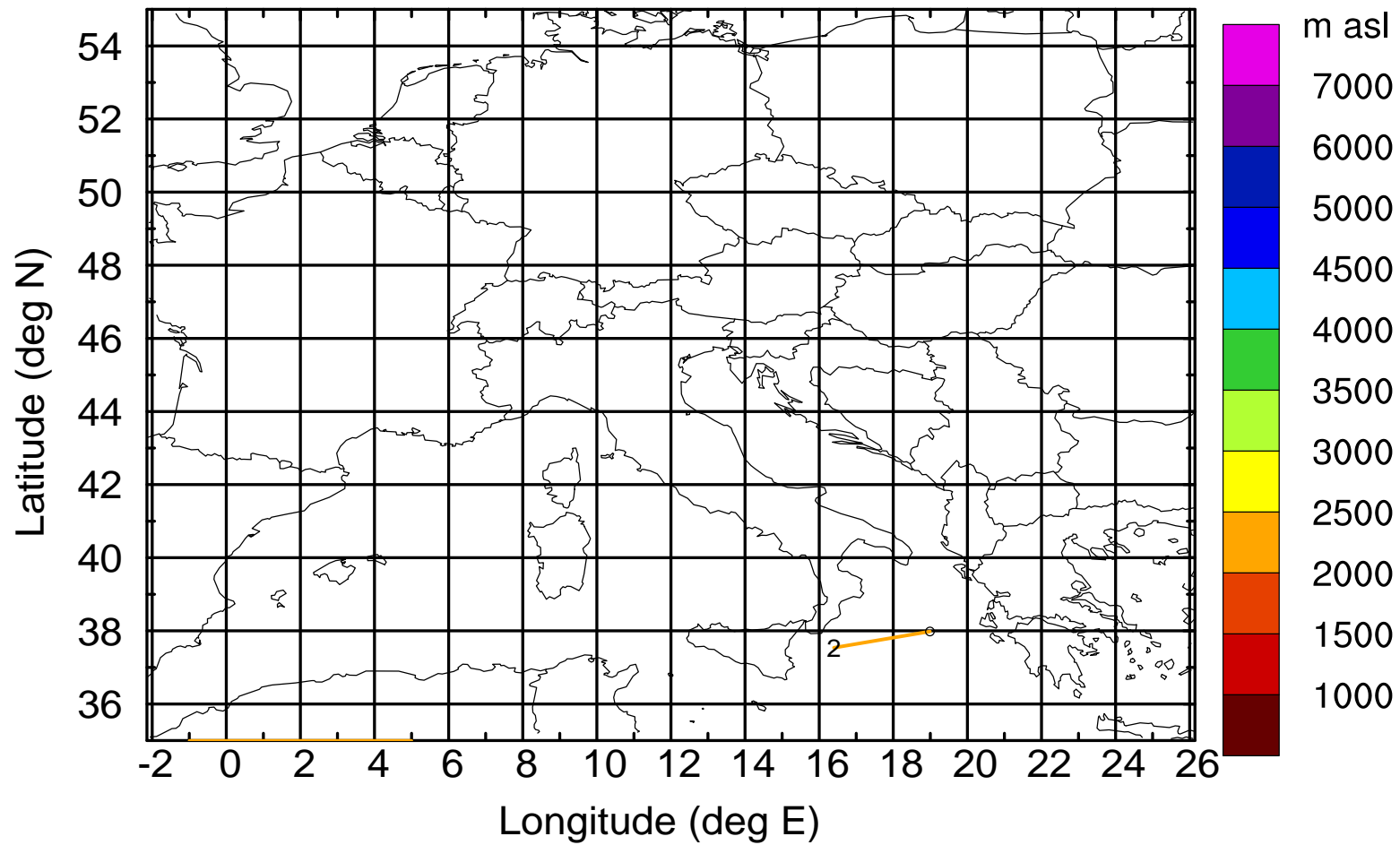
Level #15 of flight 170403a

BWD 20170403/07 -59H = 00/20 UTC



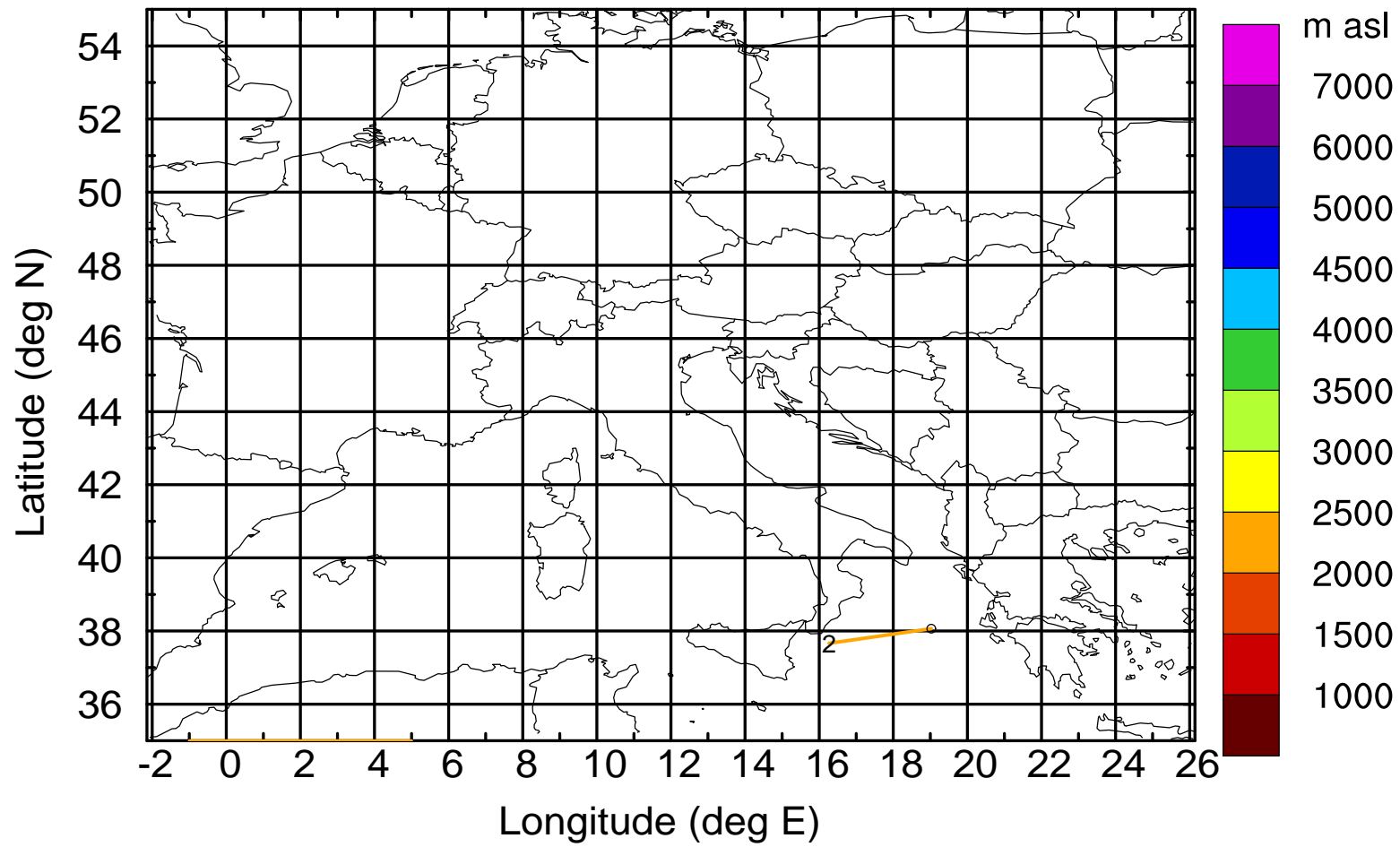
Level #15 of flight 170403a

BWD 20170403/07 -60H = 00/19 UTC



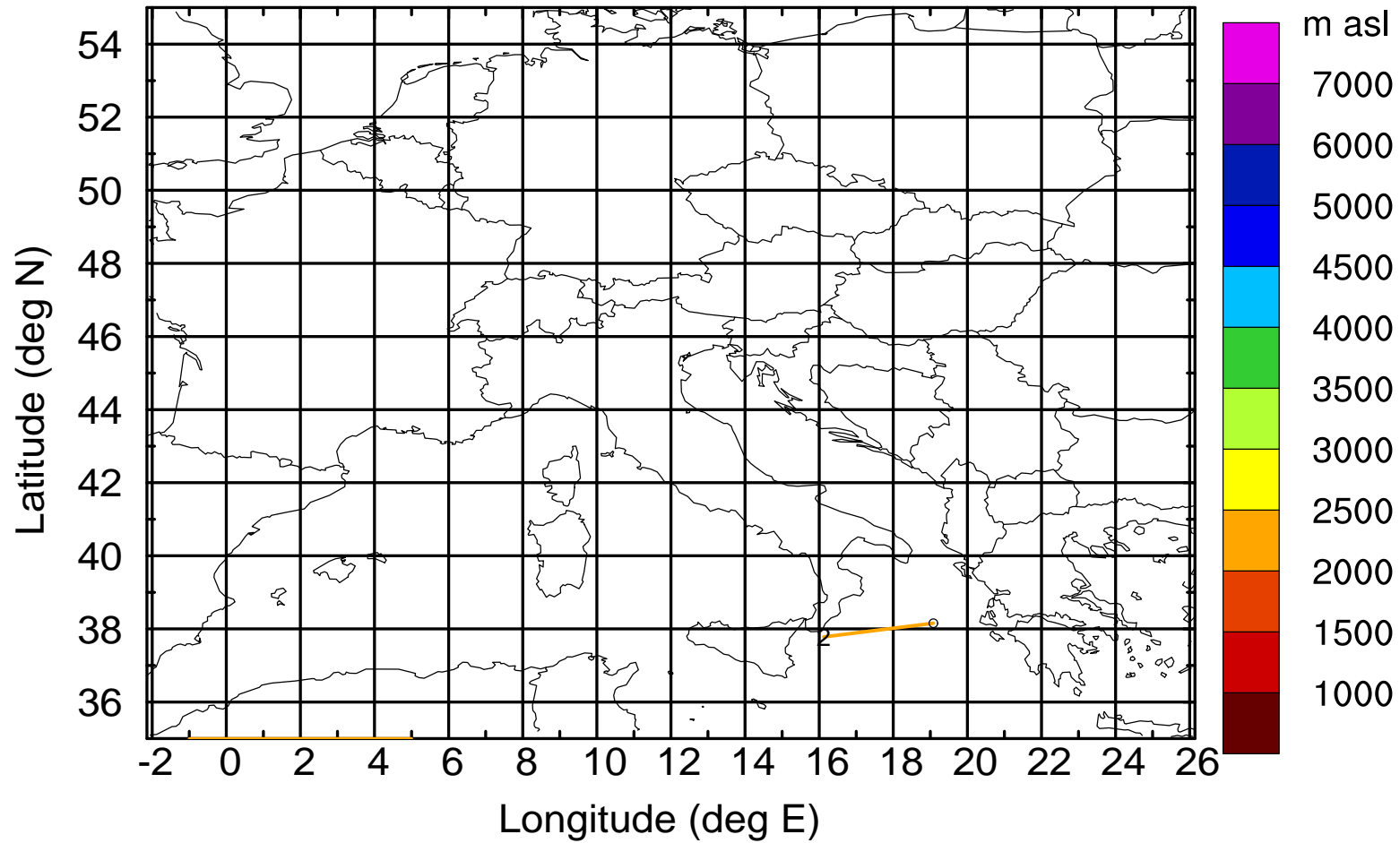
Level #15 of flight 170403a

BWD 20170403/07 -61H = 00/18 UTC



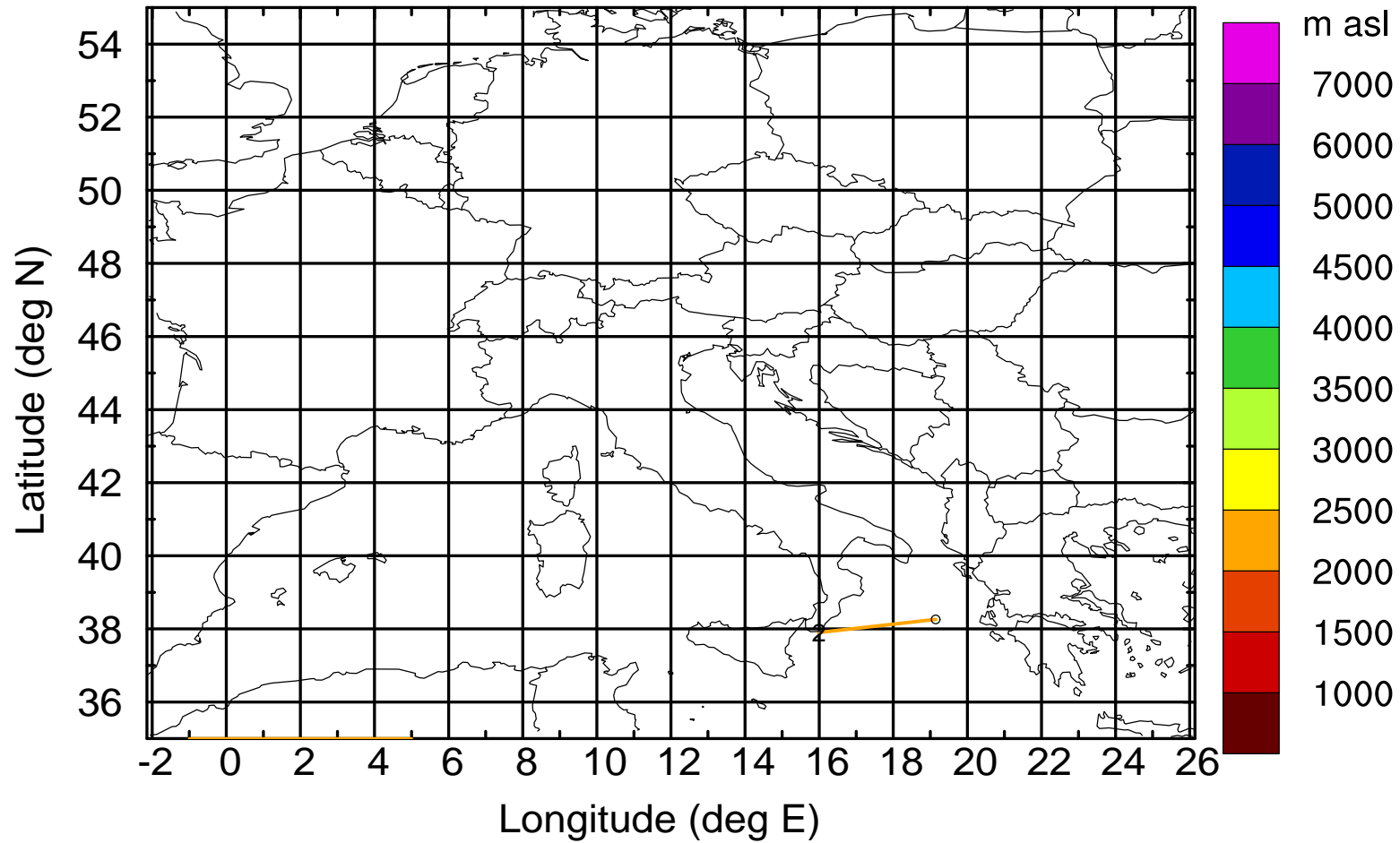
Level #15 of flight 170403a

BWD 20170403/07 -62H = 00/17 UTC



Level #15 of flight 170403a

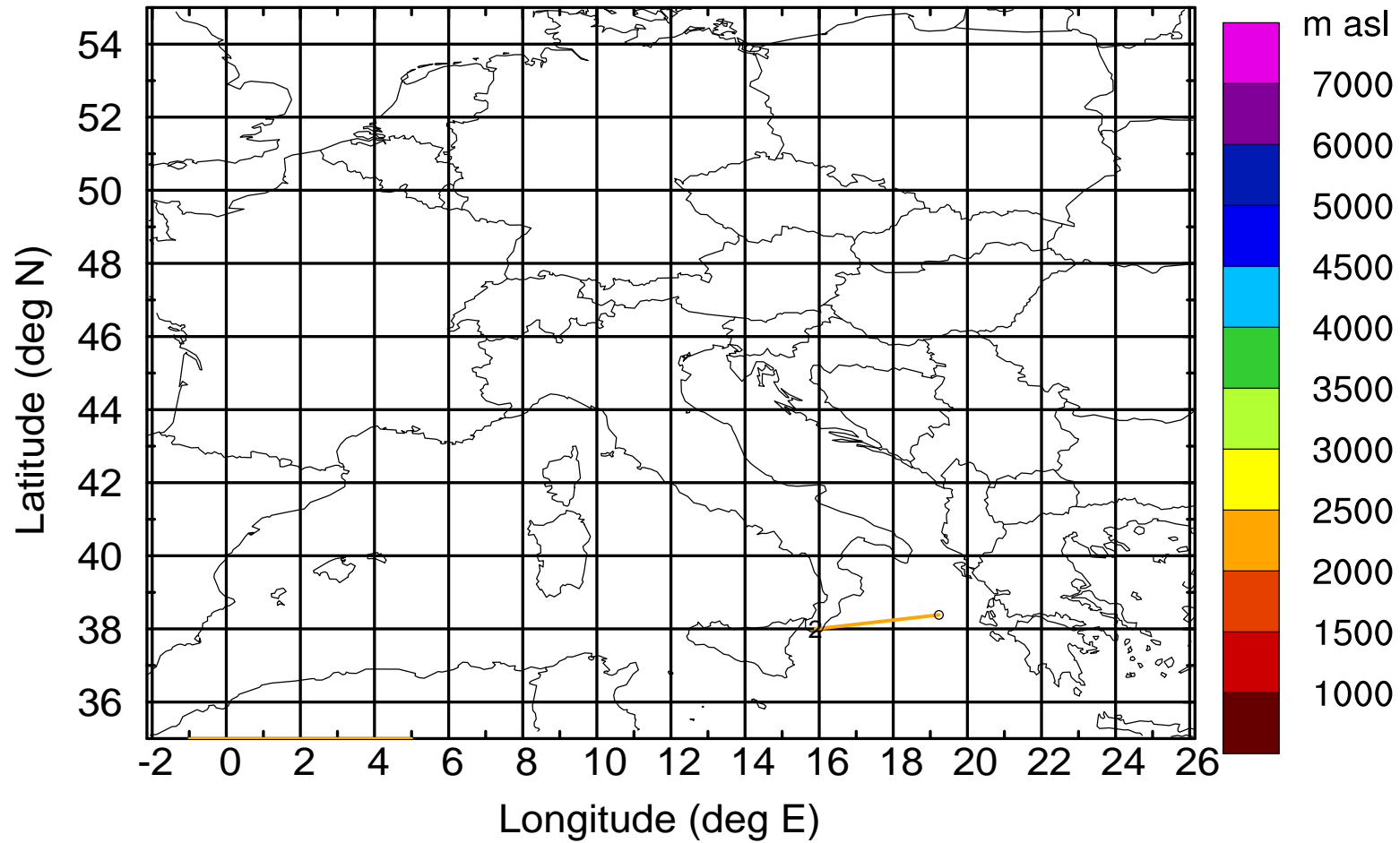
BWD 20170403/07 -63H = 00/16 UTC





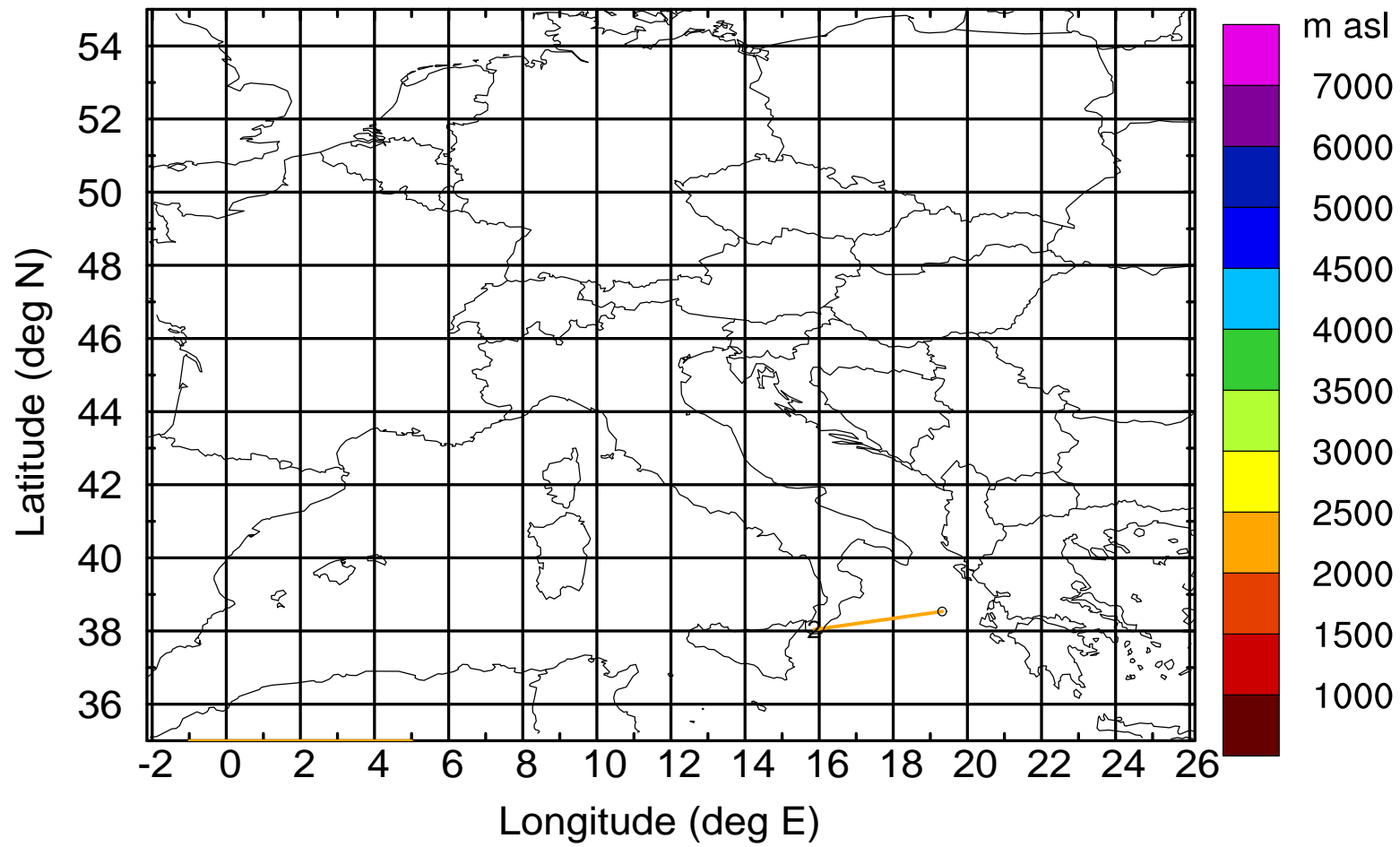
Level #15 of flight 170403a

BWD 20170403/07 -64H = 00/15 UTC



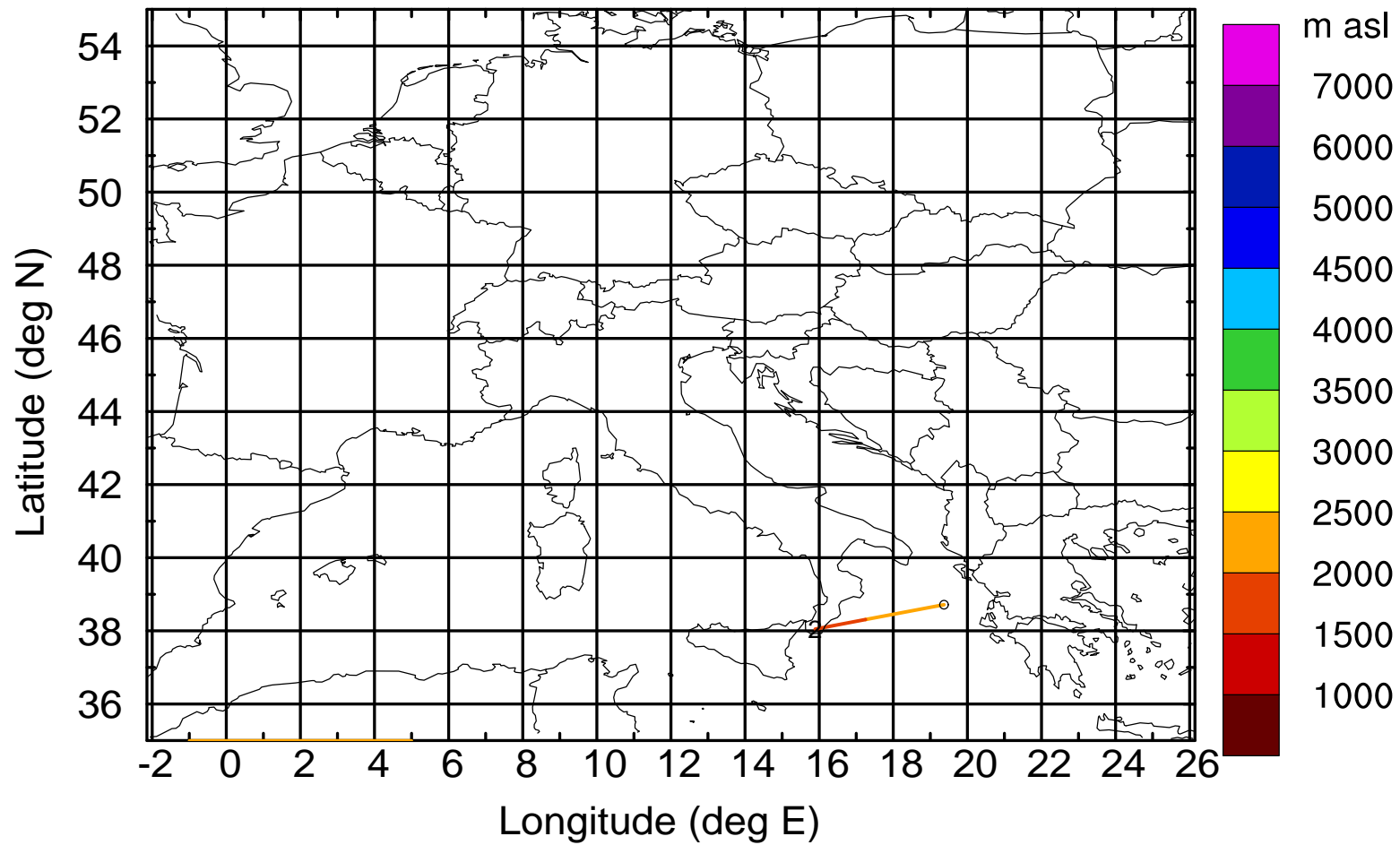
Level #15 of flight 170403a

BWD 20170403/07 -65H = 00/14 UTC



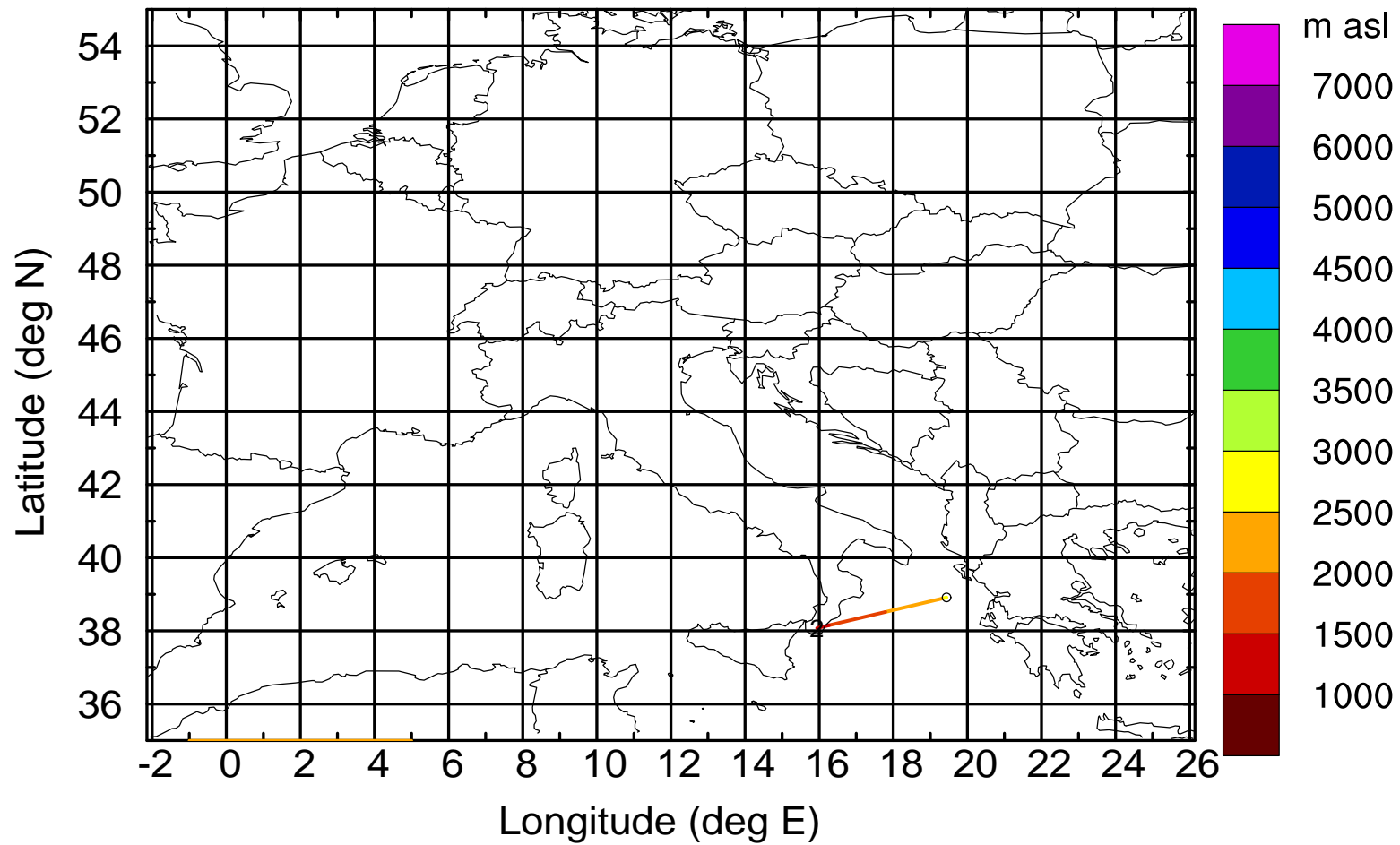
Level #15 of flight 170403a

BWD 20170403/07 -66H = 00/13 UTC



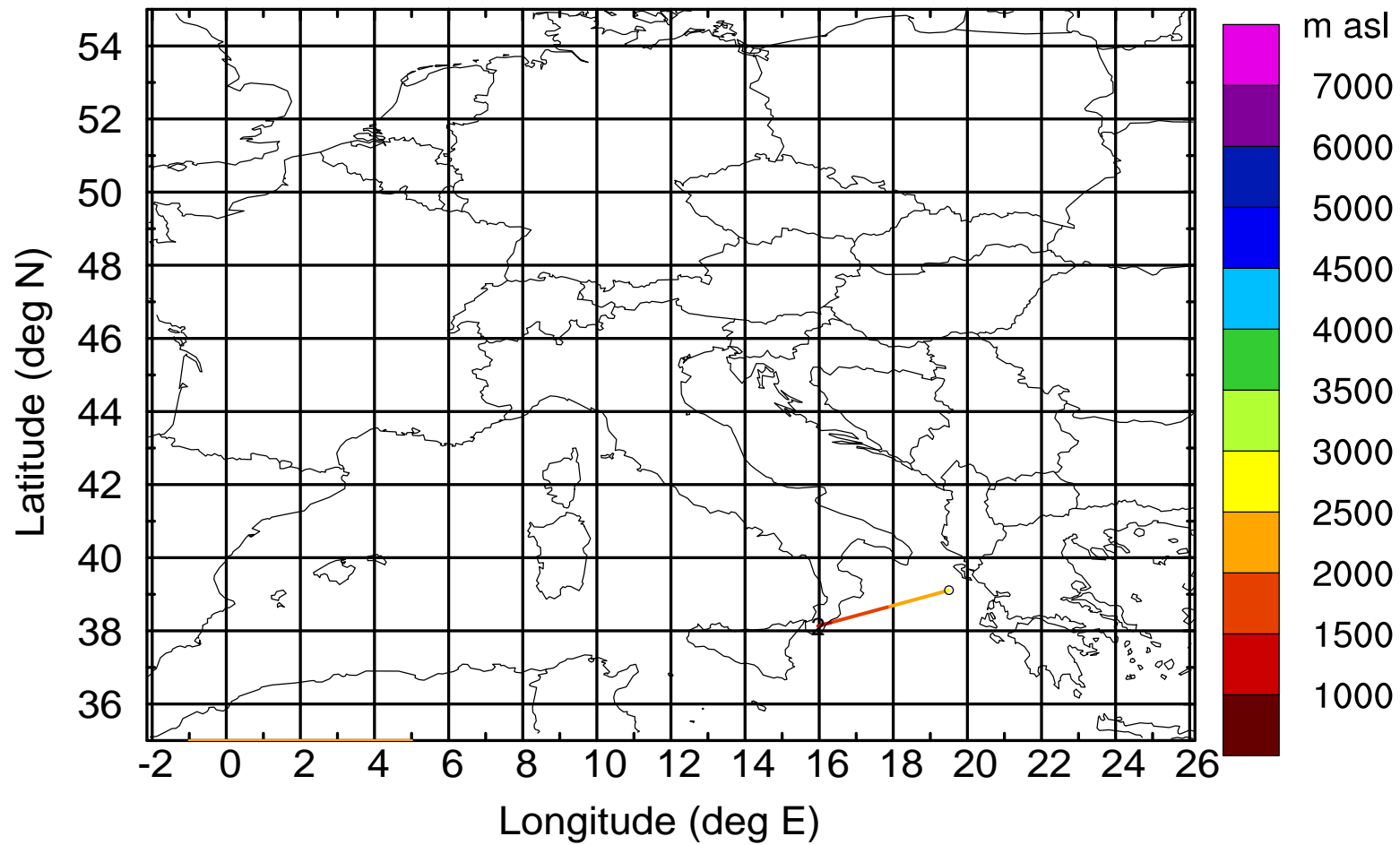
Level #15 of flight 170403a

BWD 20170403/07 -67H = 00/12 UTC



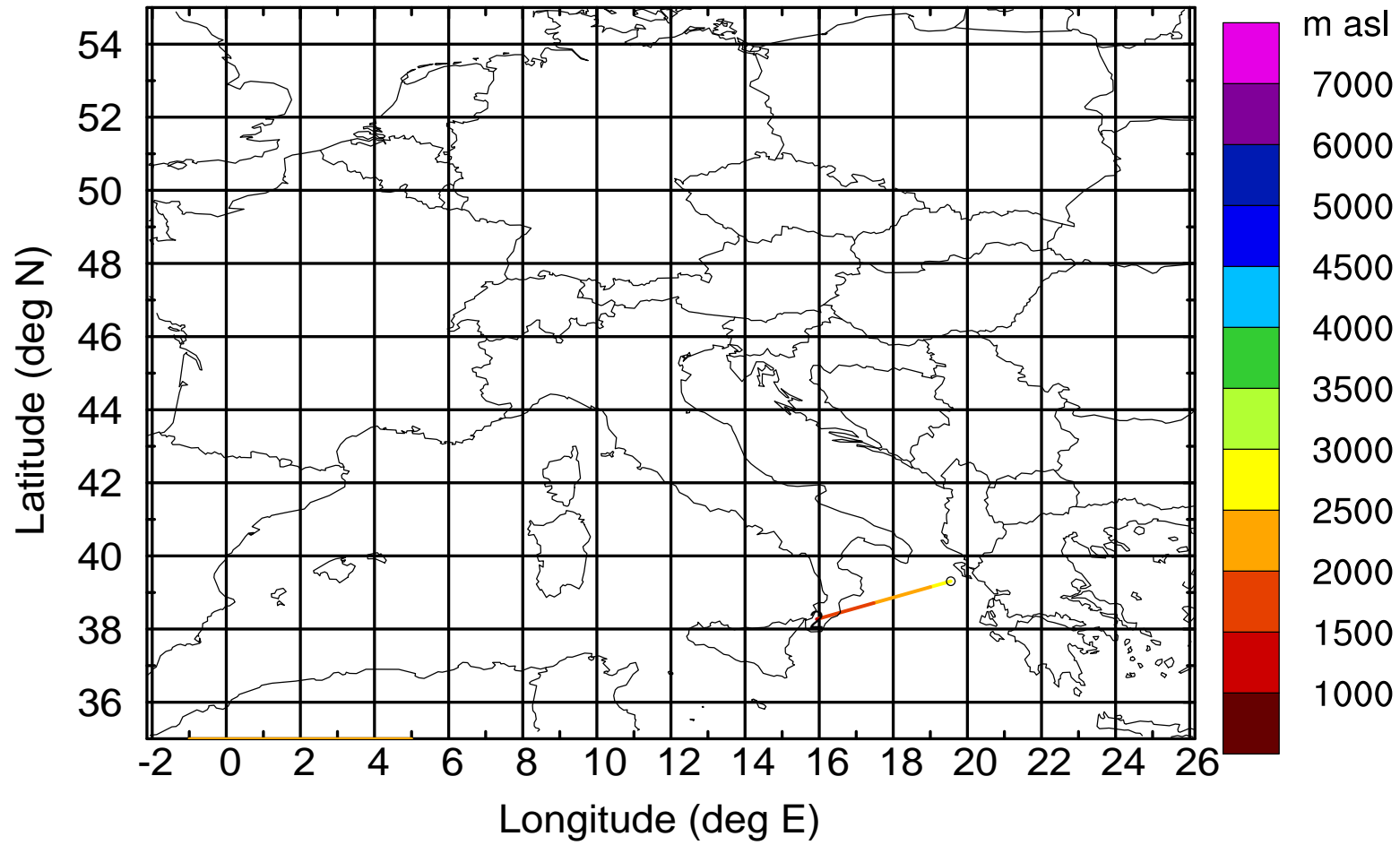
Level #15 of flight 170403a

BWD 20170403/07 -68H = 00/11 UTC



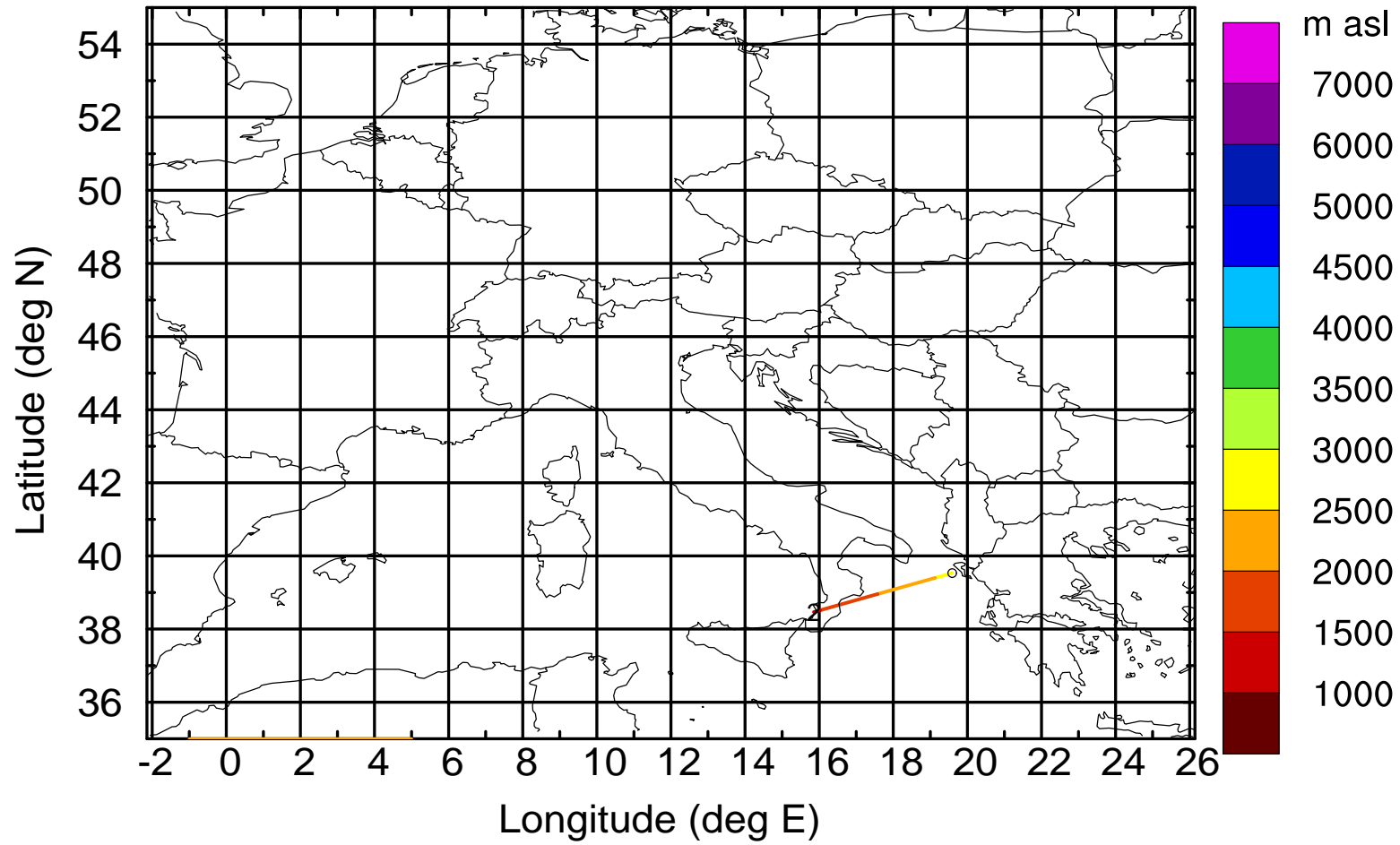
Level #15 of flight 170403a

BWD 20170403/07 -69H = 00/10 UTC



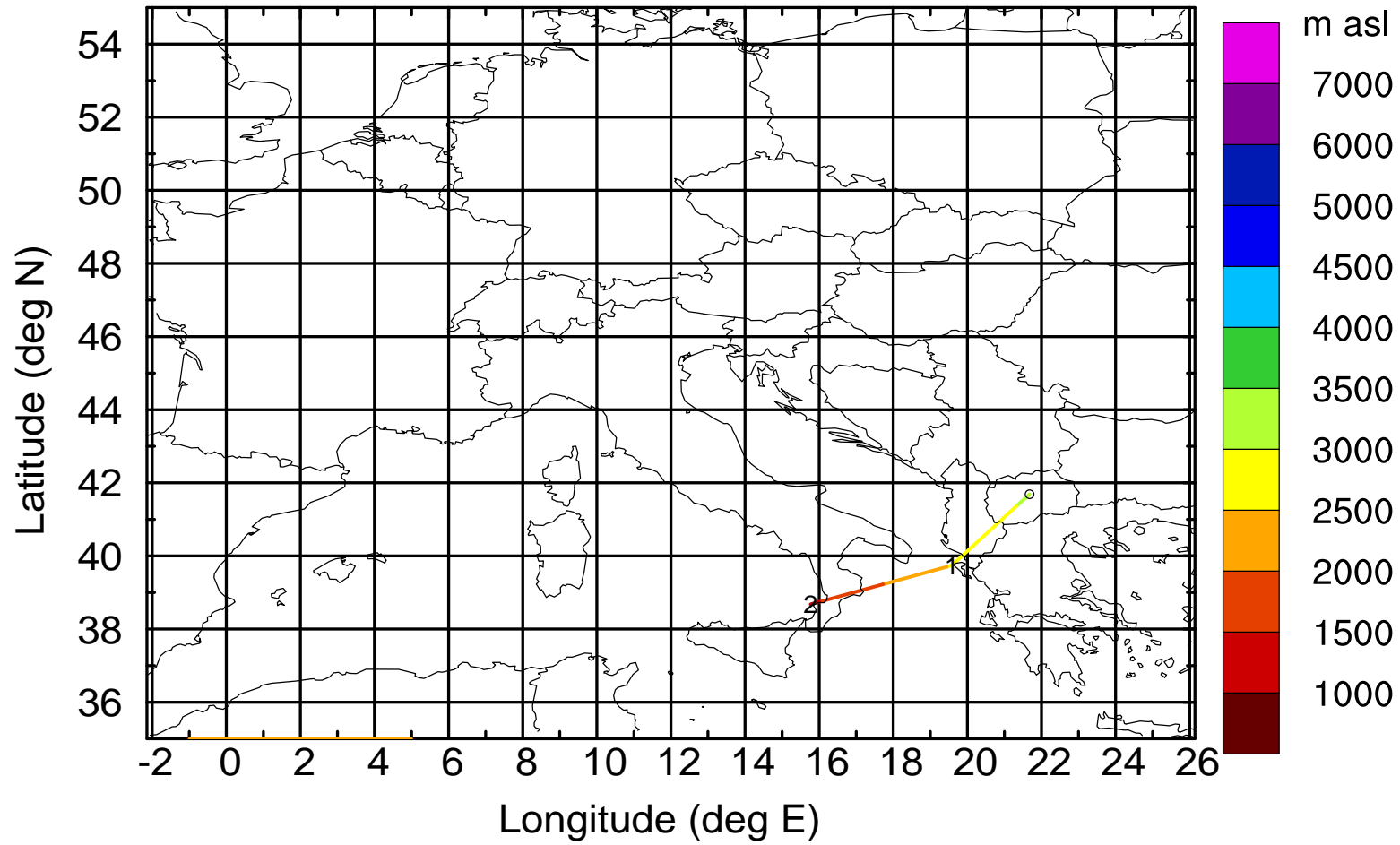
Level #15 of flight 170403a

BWD 20170403/07 -70H = 00/09 UTC



Level #15 of flight 170403a

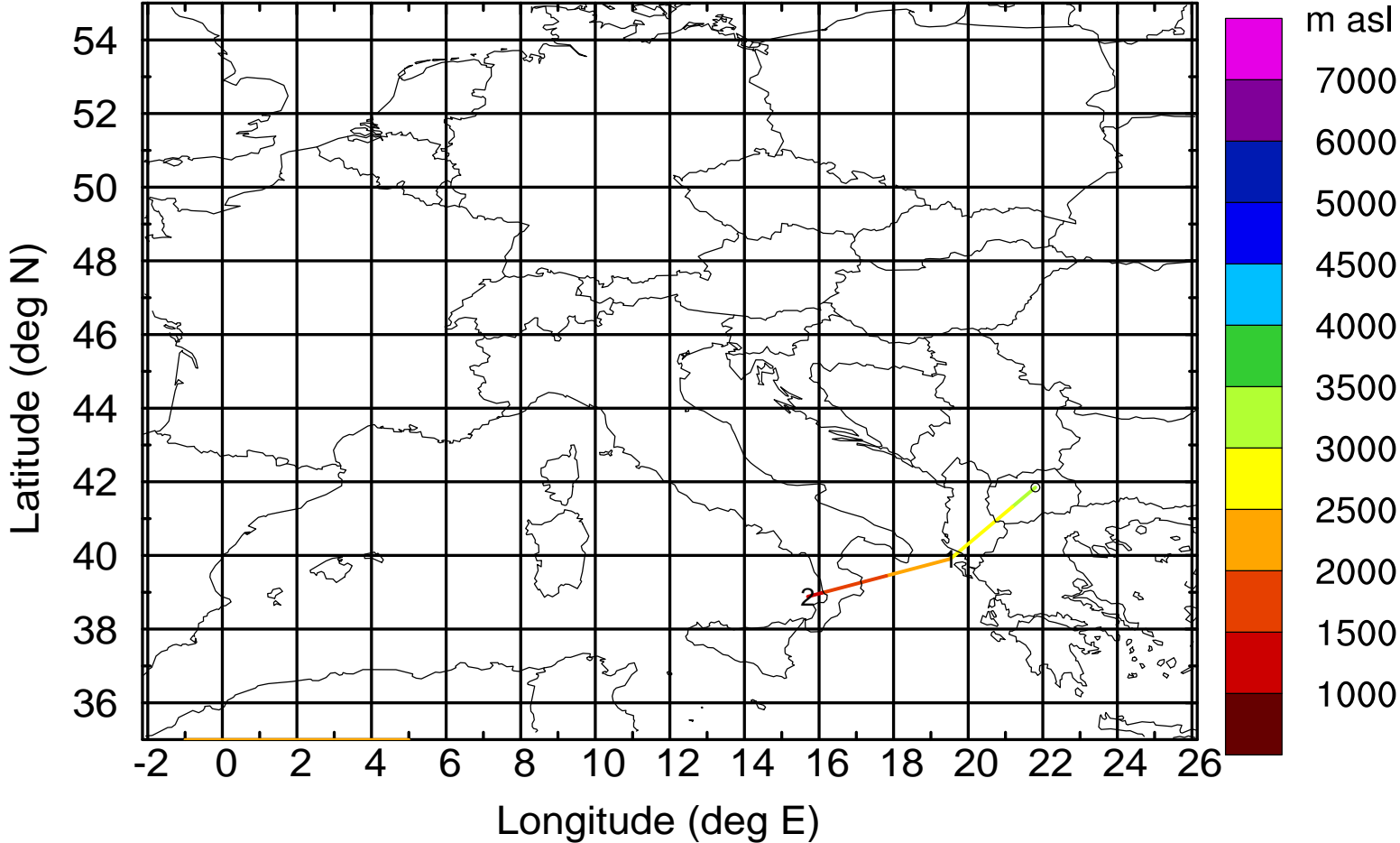
BWD 20170403/07 -71H = 00/08 UTC





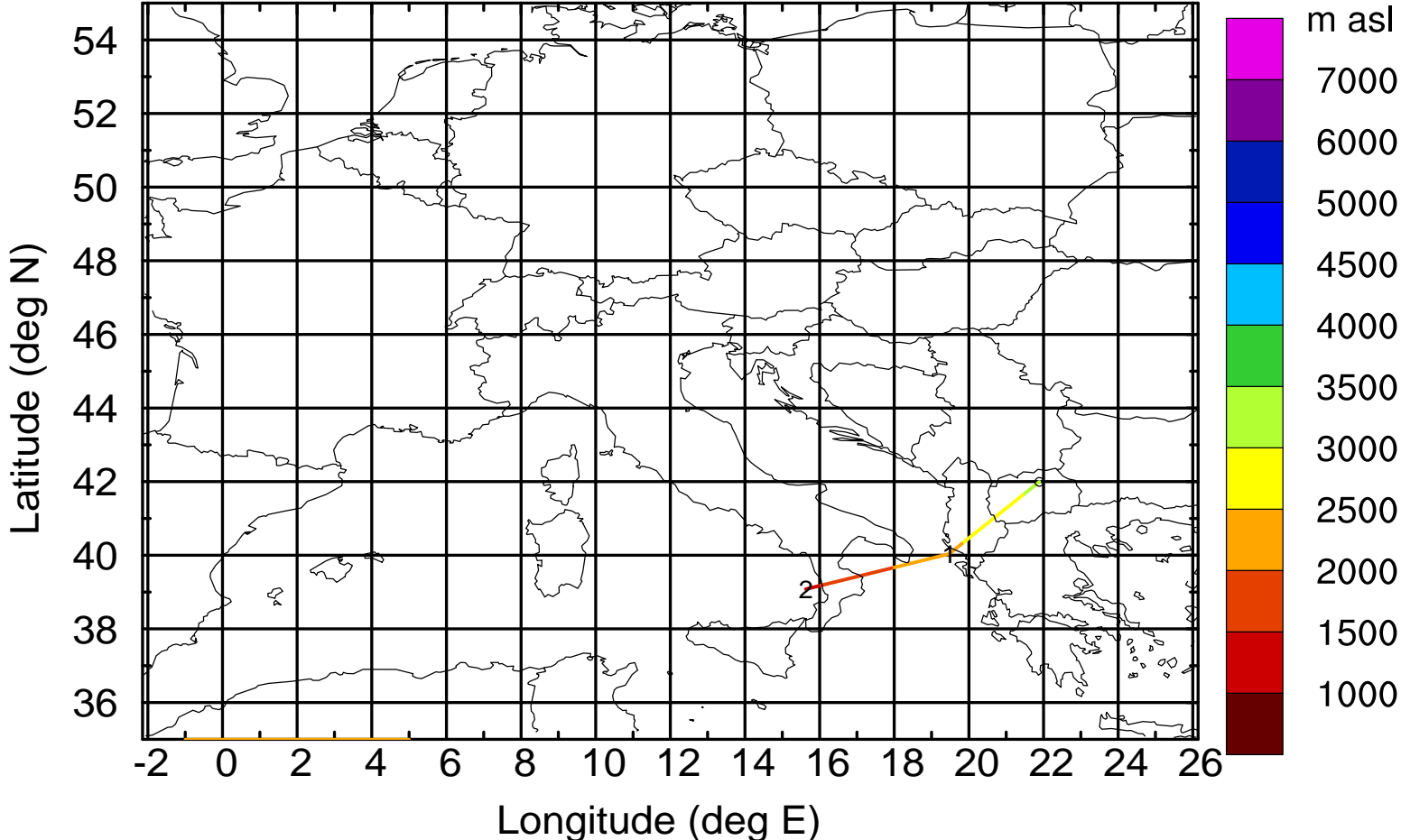
Level #15 of flight 170403a

BWD 20170403/07 -72H = 00/07 UTC



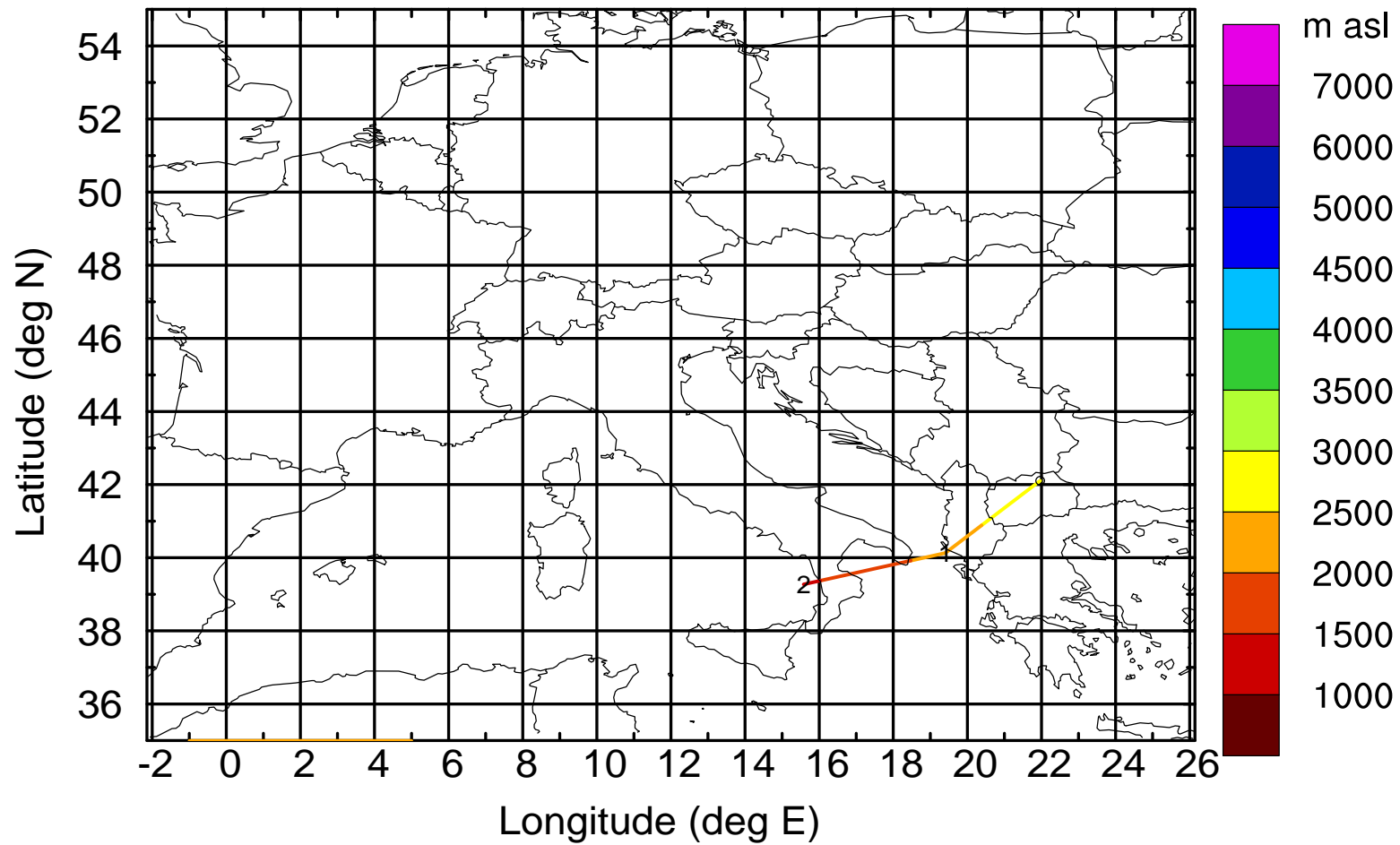
Level #15 of flight 170403a

BWD 20170403/07 -73H = 00/06 UTC



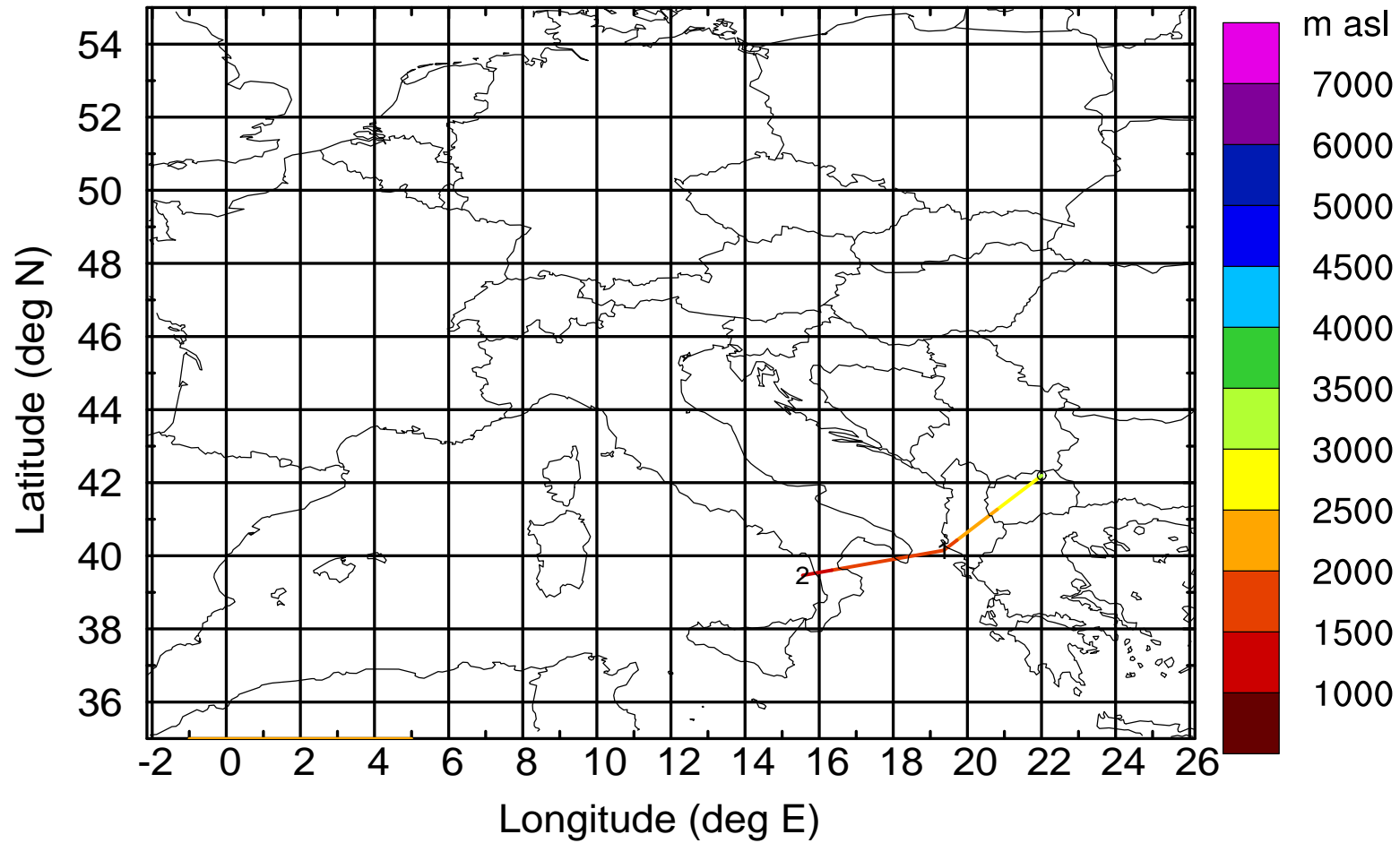
Level #15 of flight 170403a

BWD 20170403/07 -74H = 00/05 UTC



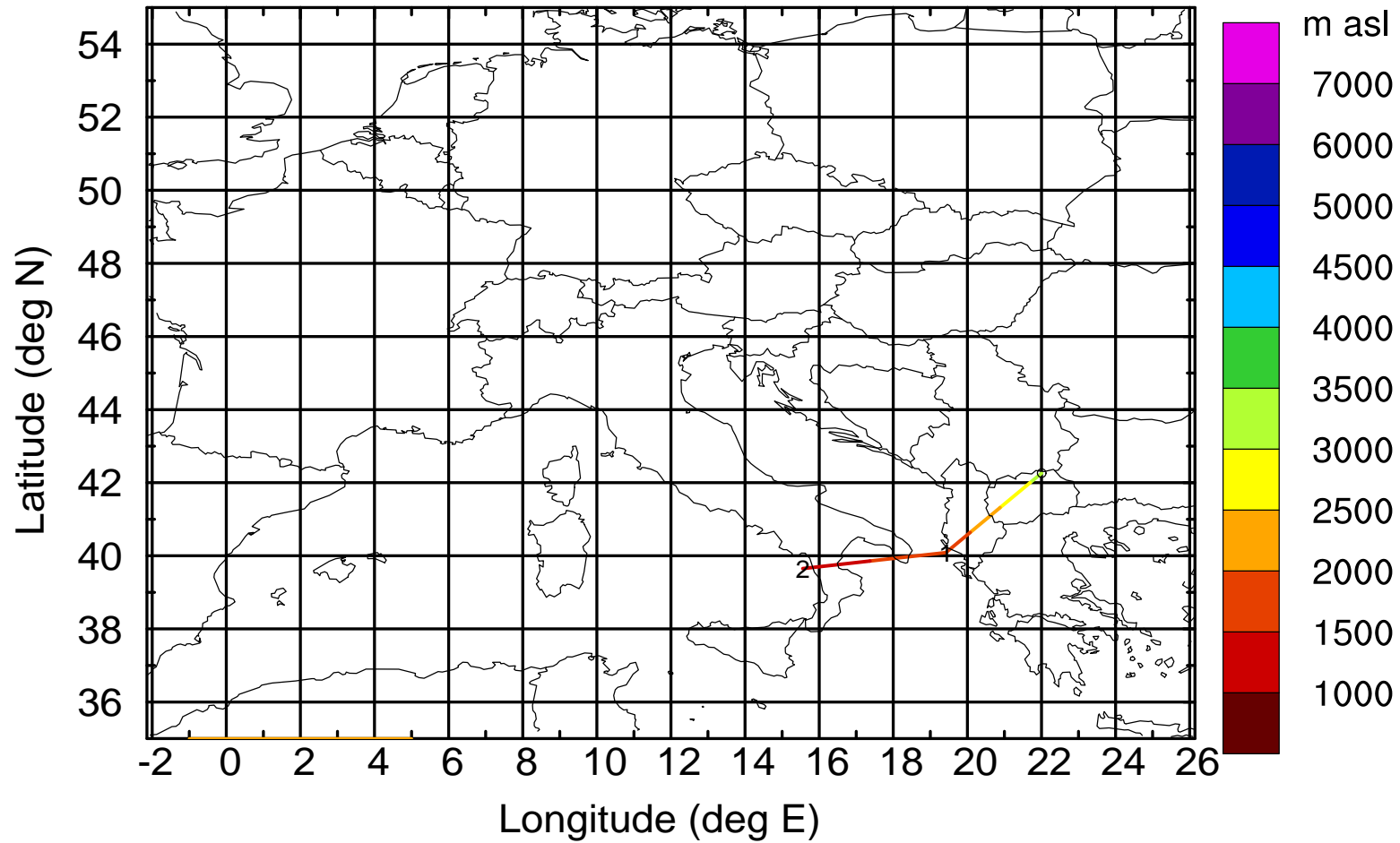
Level #15 of flight 170403a

BWD 20170403/07 -75H = 00/04 UTC



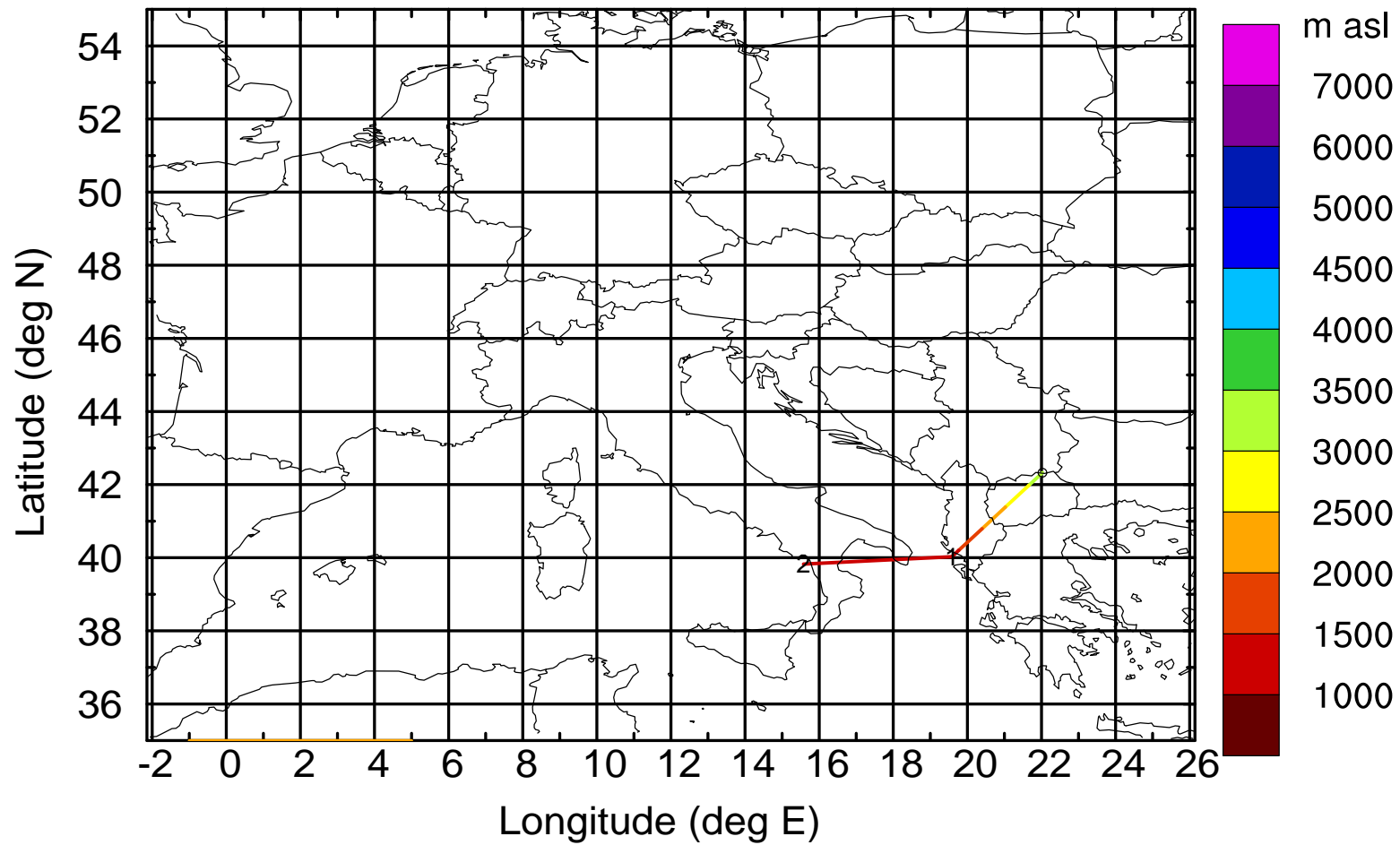
Level #15 of flight 170403a

BWD 20170403/07 -76H = 00/03 UTC



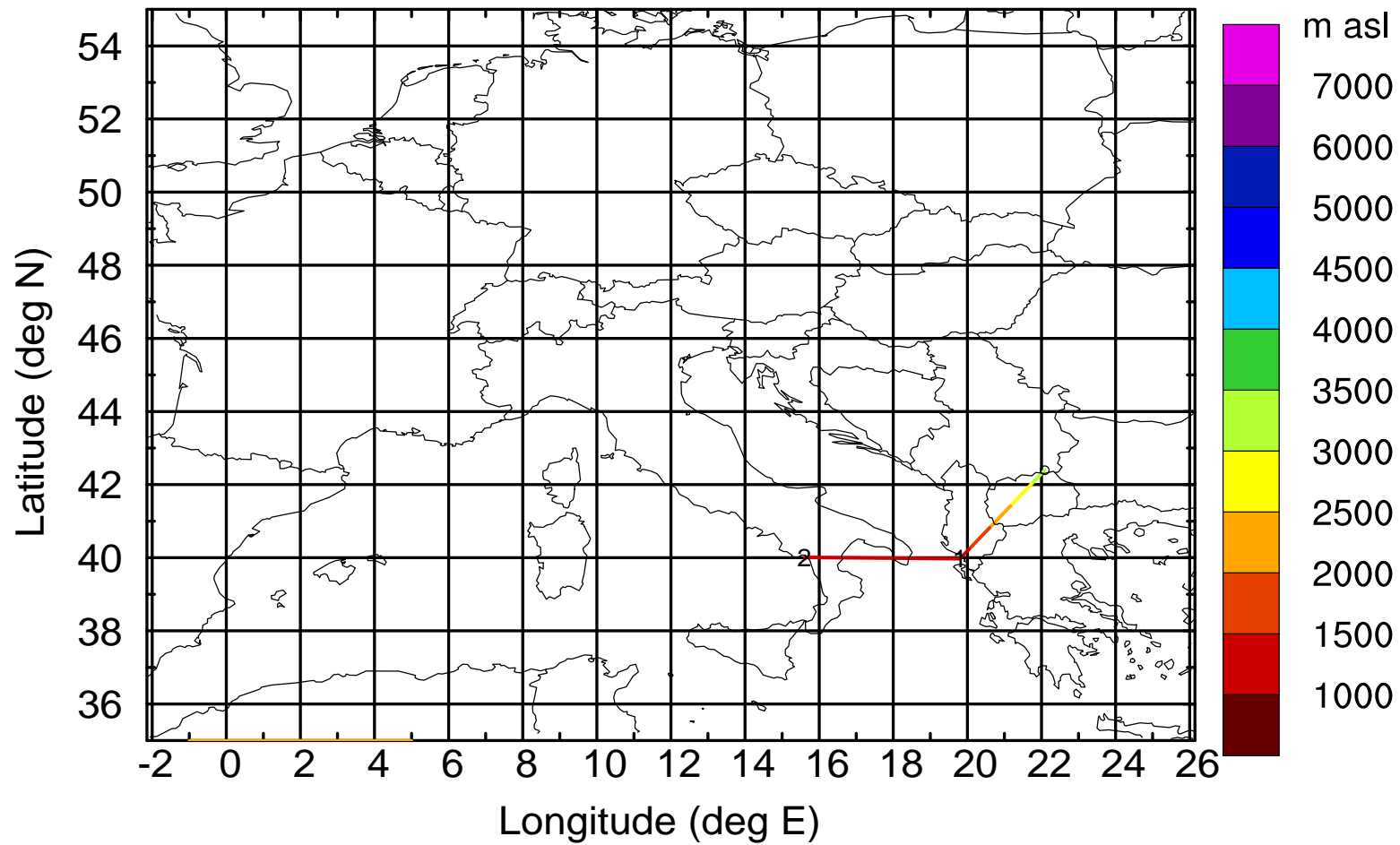
Level #15 of flight 170403a

BWD 20170403/07 -77H = 00/02 UTC



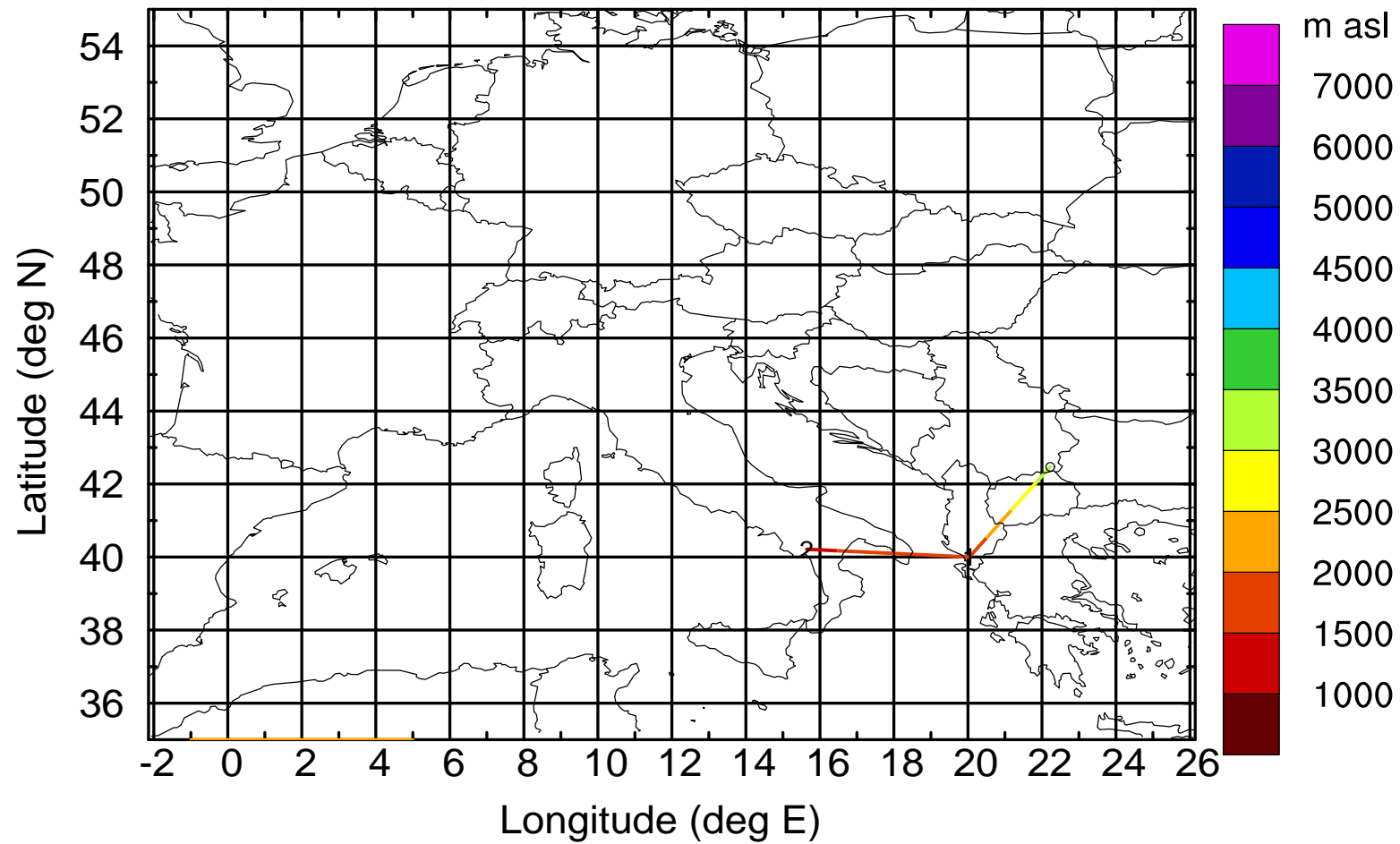
Level #15 of flight 170403a

BWD 20170403/07 -78H = 00/01 UTC



Level #15 of flight 170403a

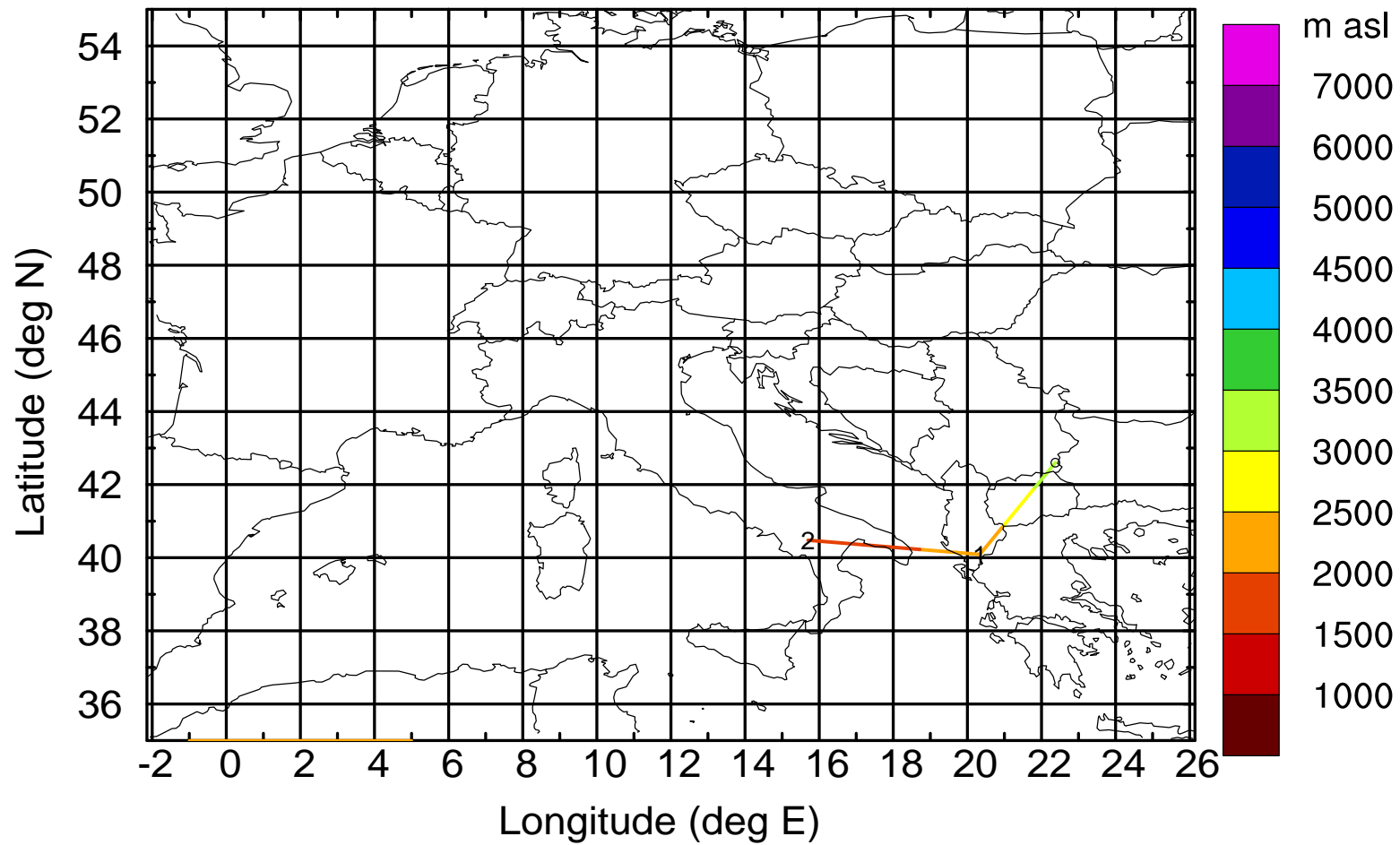
BWD 20170403/07 -79H = 00/00 UTC





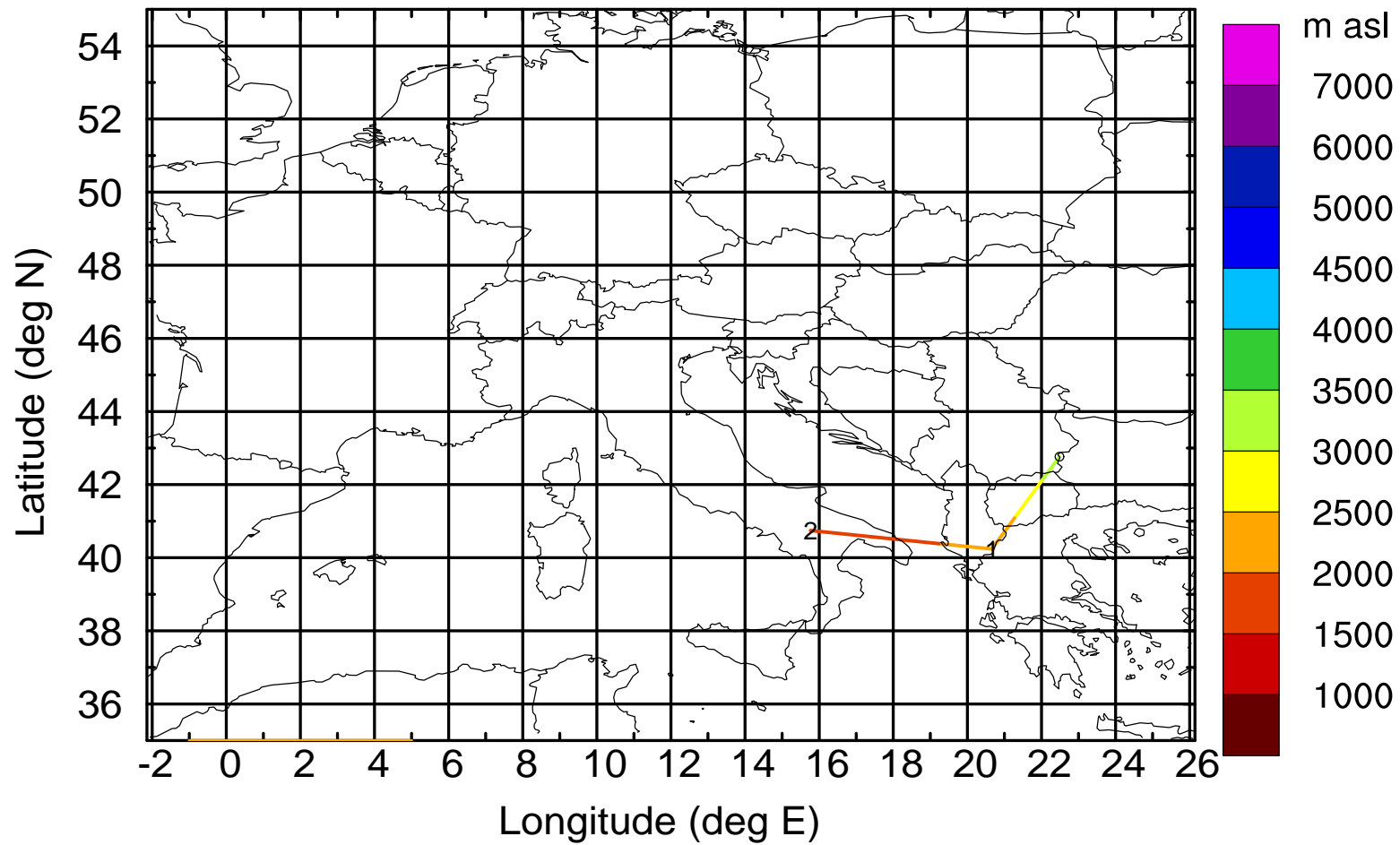
Level #15 of flight 170403a

BWD 20170403/07 -80H = \*\*/23 UTC



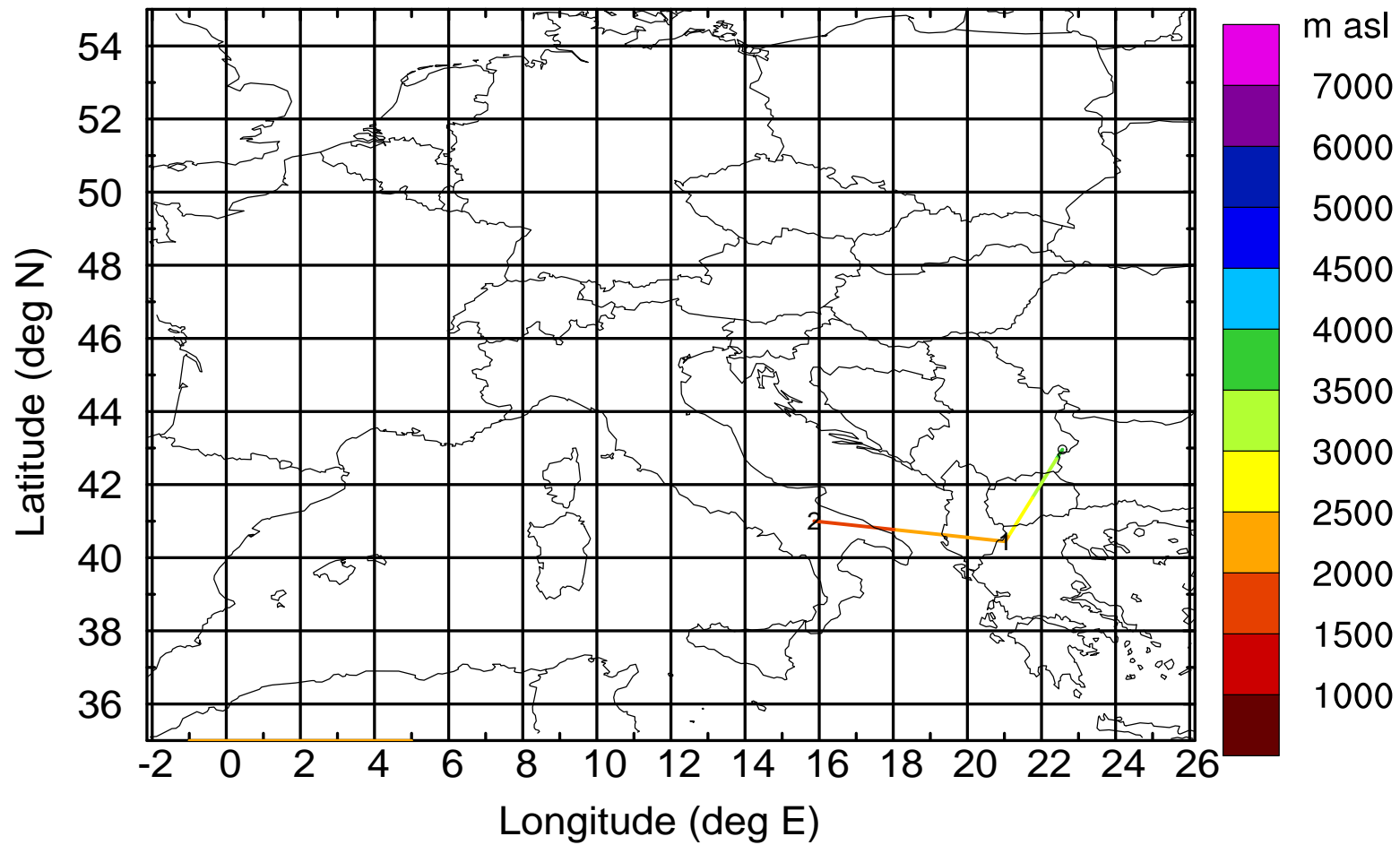
Level #15 of flight 170403a

BWD 20170403/07 -81H = \*\*/22 UTC



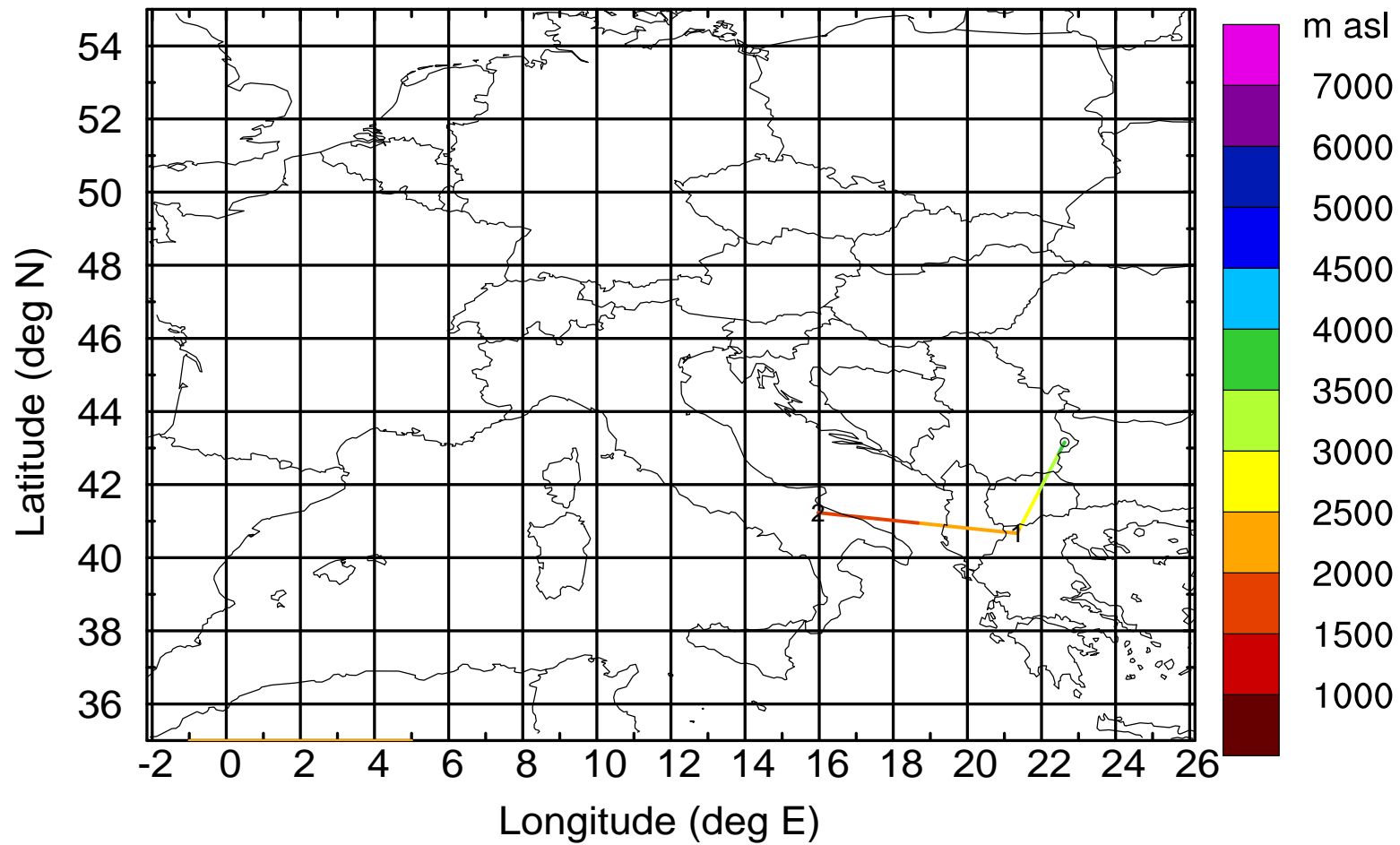
Level #15 of flight 170403a

BWD 20170403/07 -82H = \*\*/21 UTC



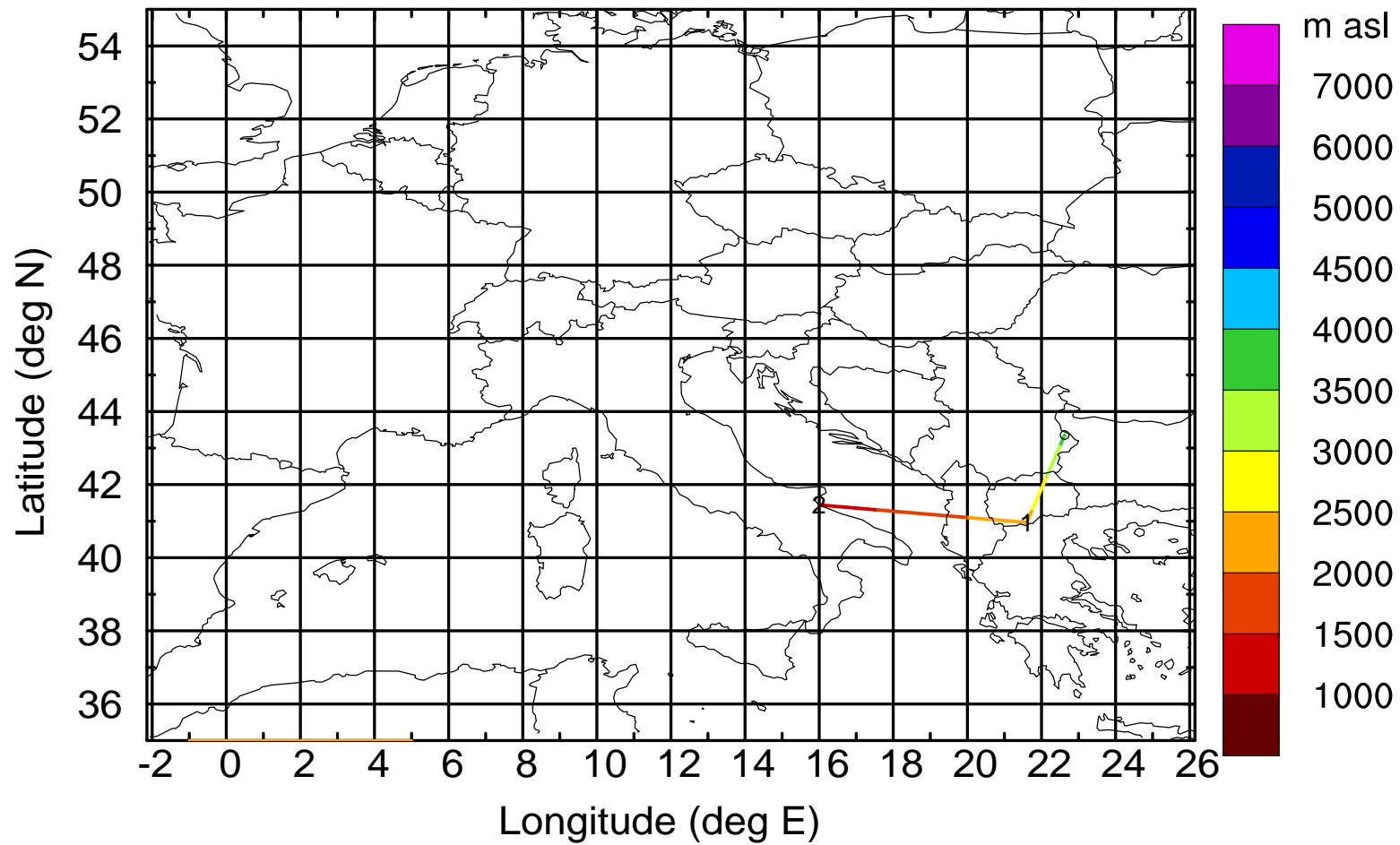
Level #15 of flight 170403a

BWD 20170403/07 -83H = \*\*/20 UTC



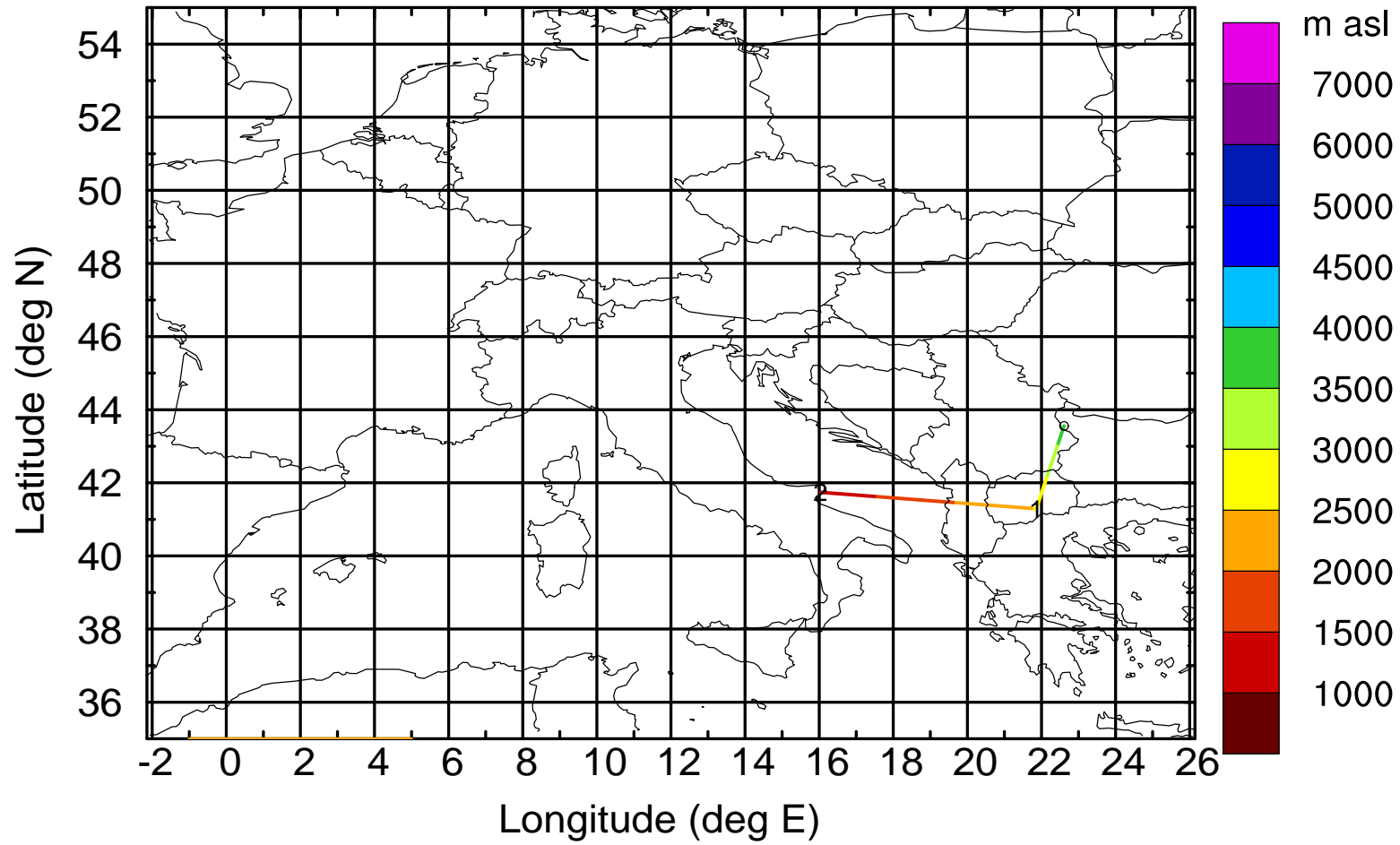
Level #15 of flight 170403a

BWD 20170403/07 -84H = \*\*/19 UTC



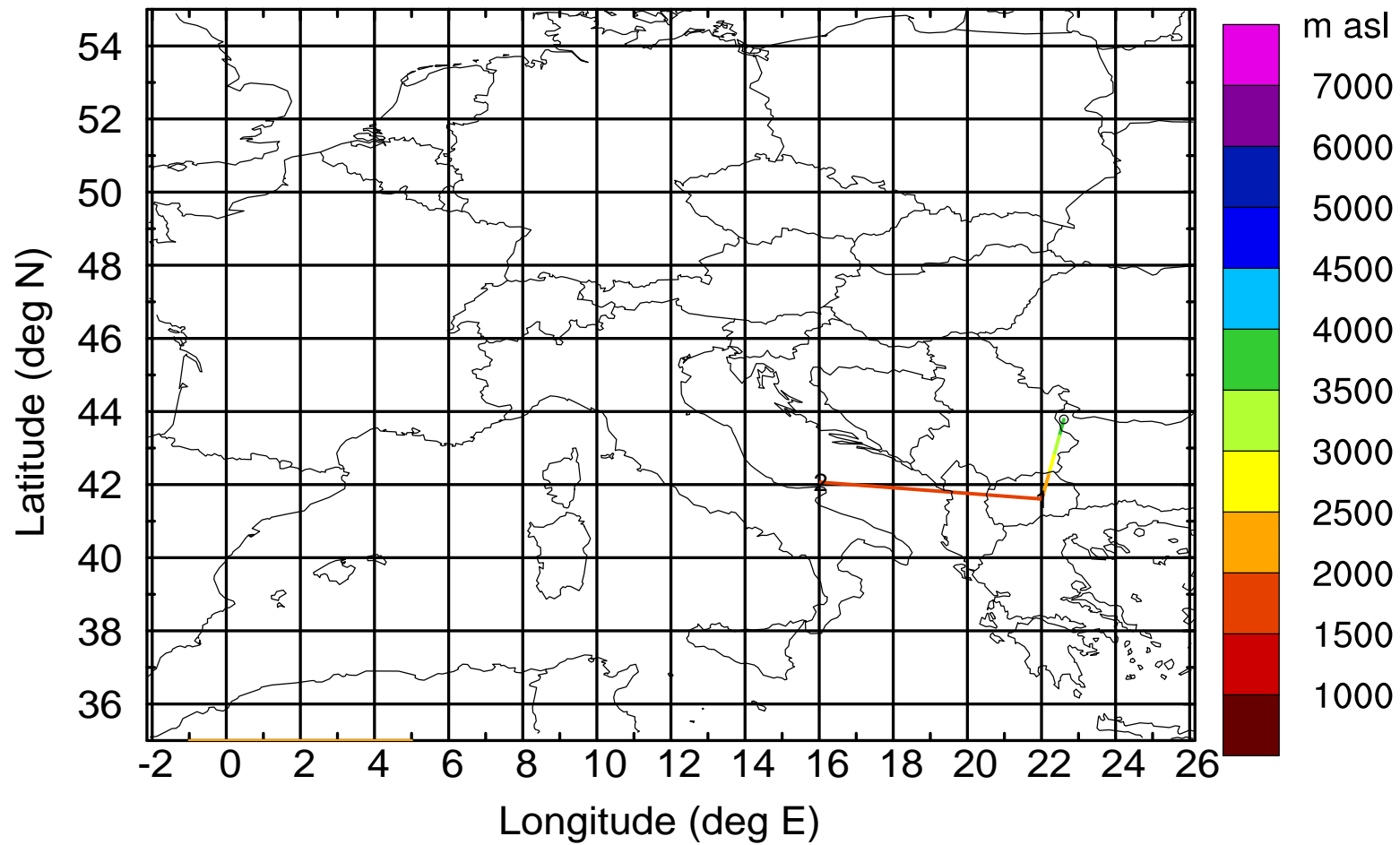
Level #15 of flight 170403a

BWD 20170403/07 -85H = \*\*/18 UTC



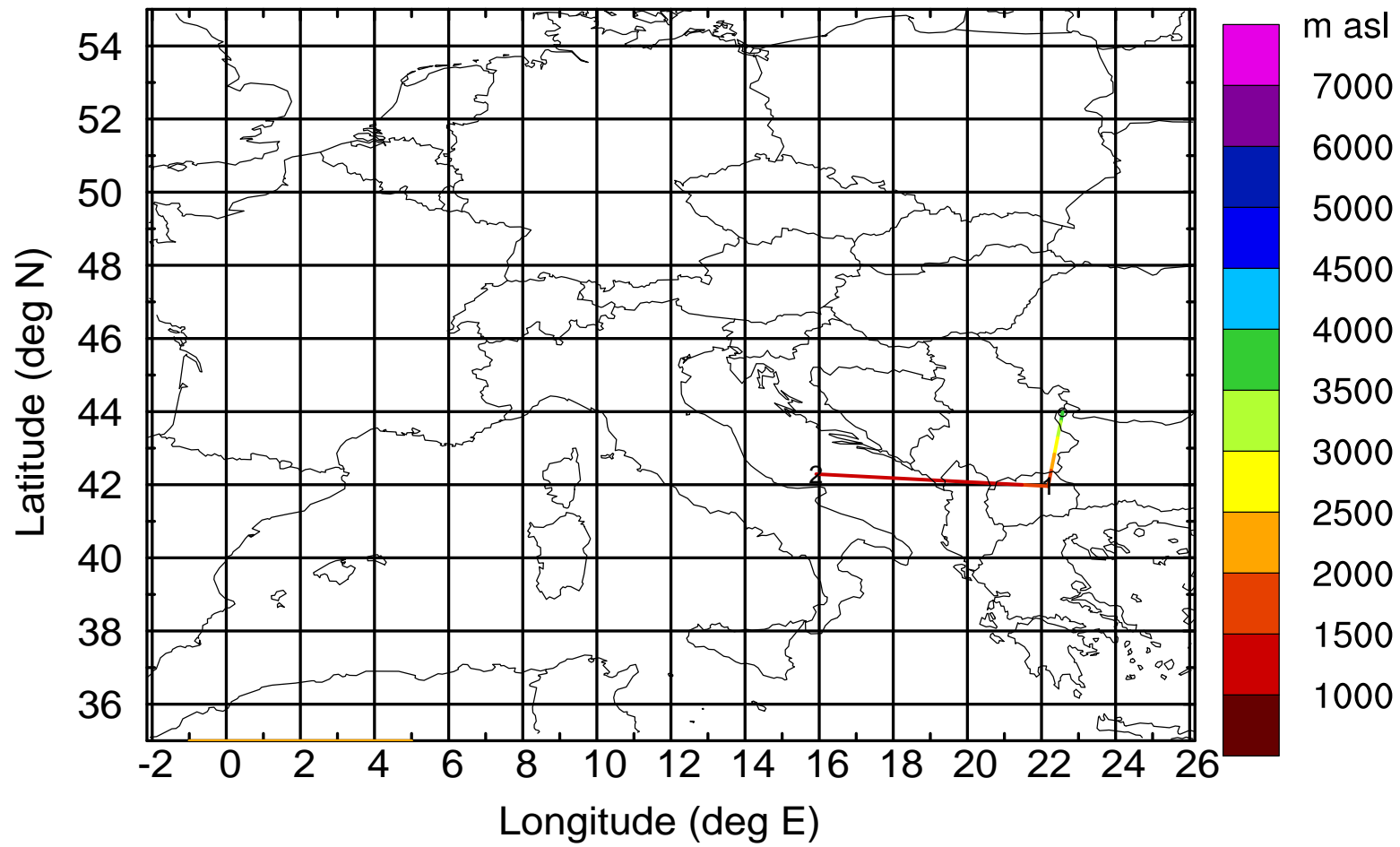
Level #15 of flight 170403a

BWD 20170403/07 -86H = \*\*/17 UTC



Level #15 of flight 170403a

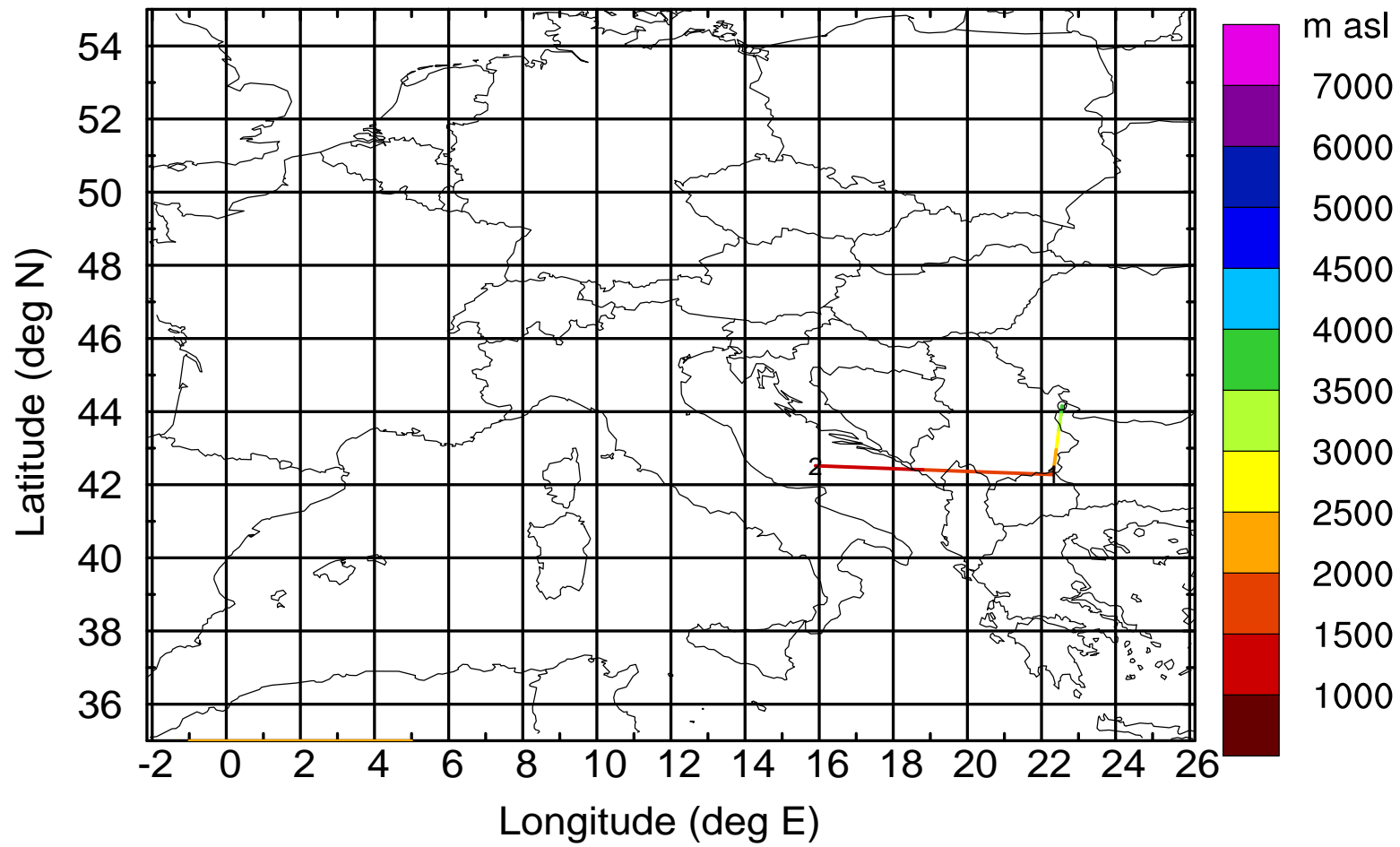
BWD 20170403/07 -87H = \*\*/16 UTC





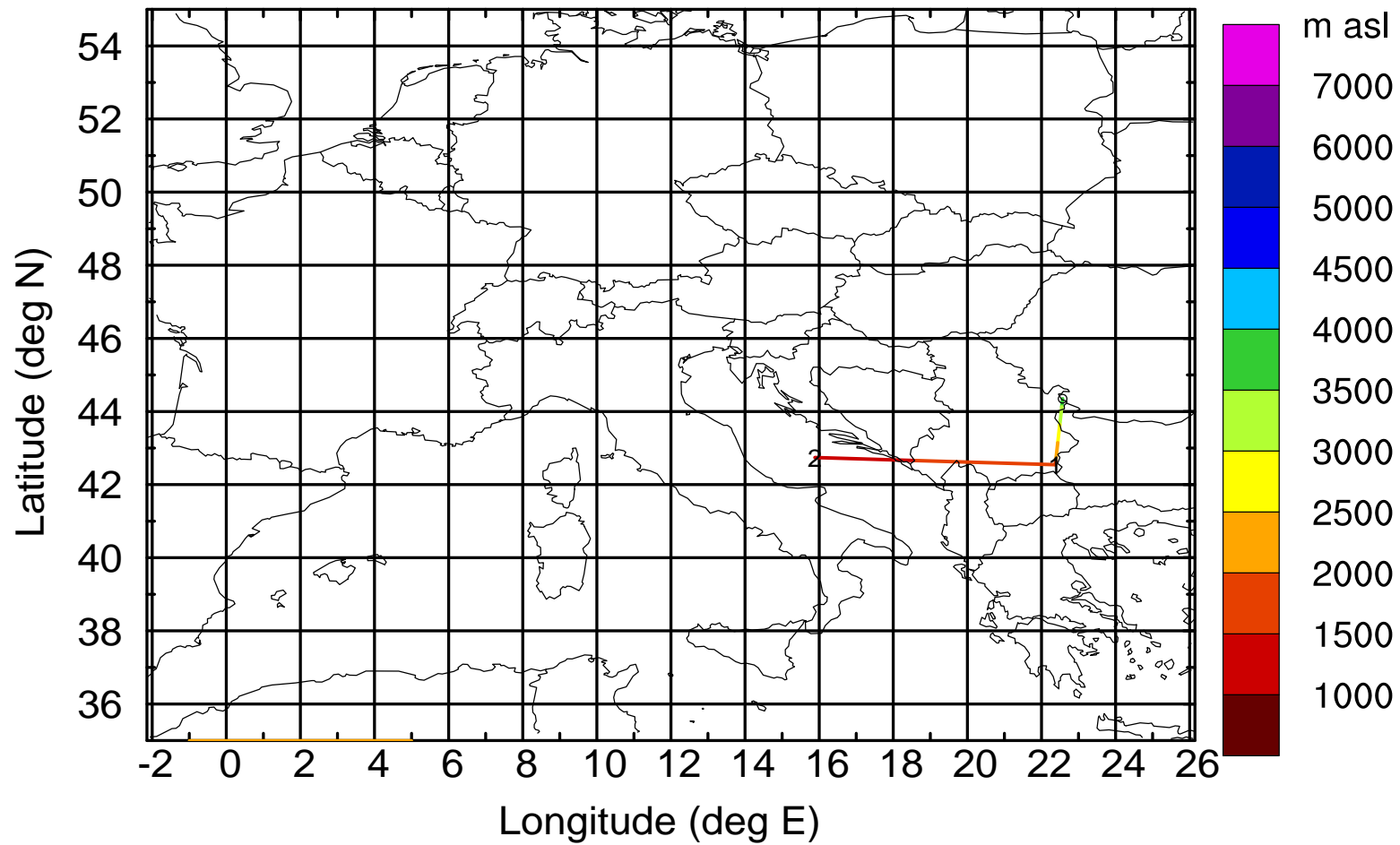
Level #15 of flight 170403a

BWD 20170403/07 -88H = \*\*/15 UTC



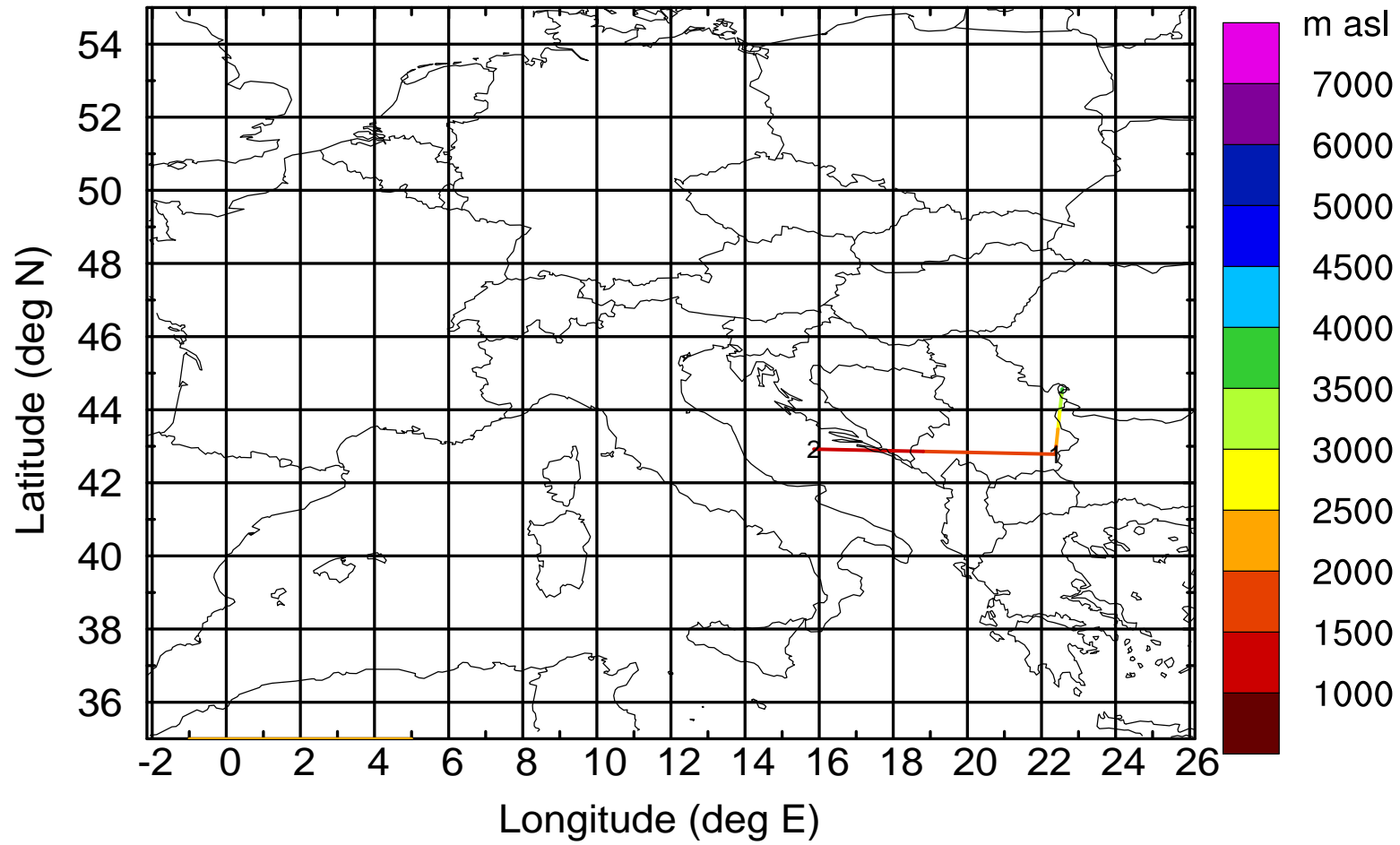
Level #15 of flight 170403a

BWD 20170403/07 -89H = \*\*/14 UTC



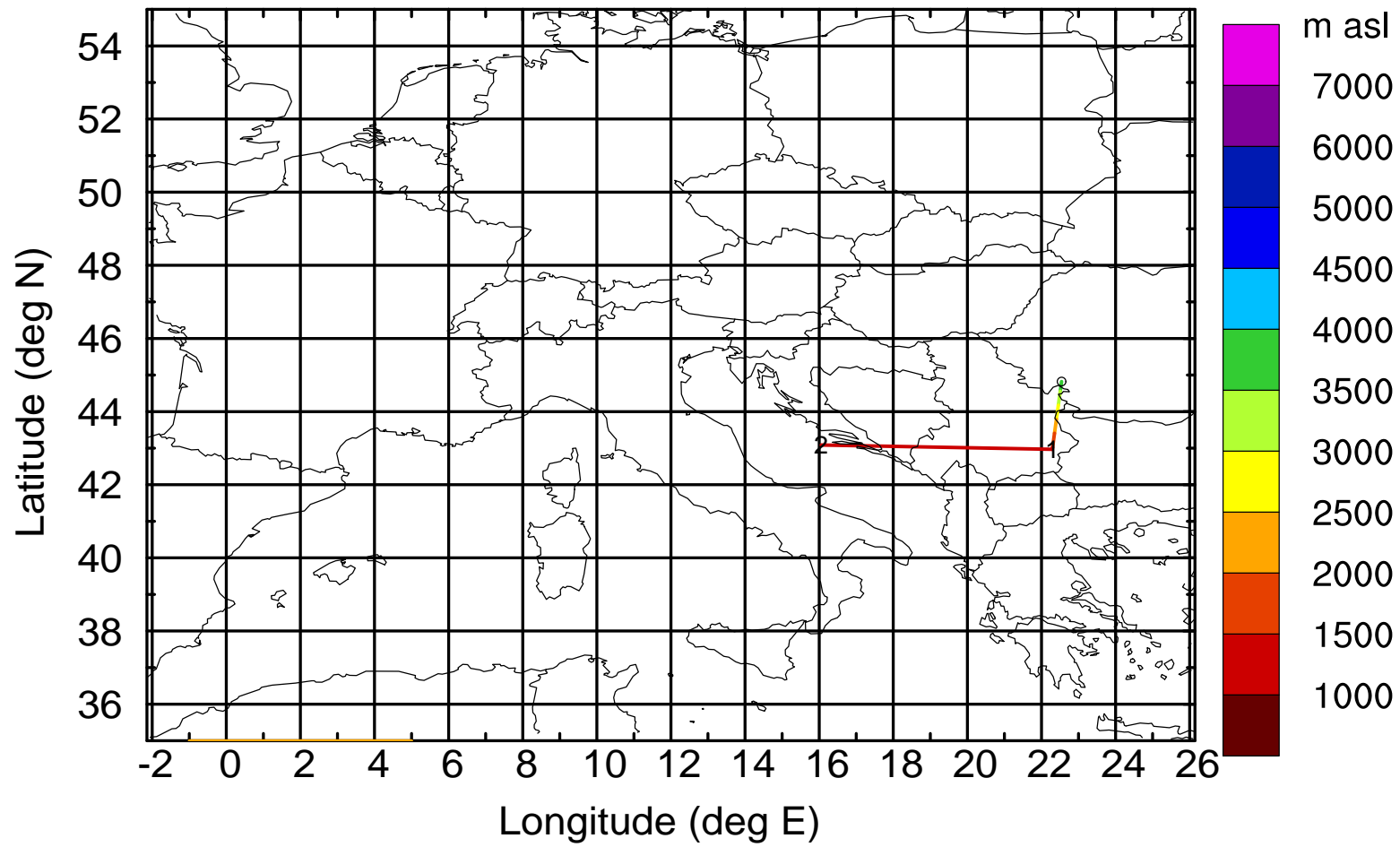
Level #15 of flight 170403a

BWD 20170403/07 -90H = \*\*/13 UTC



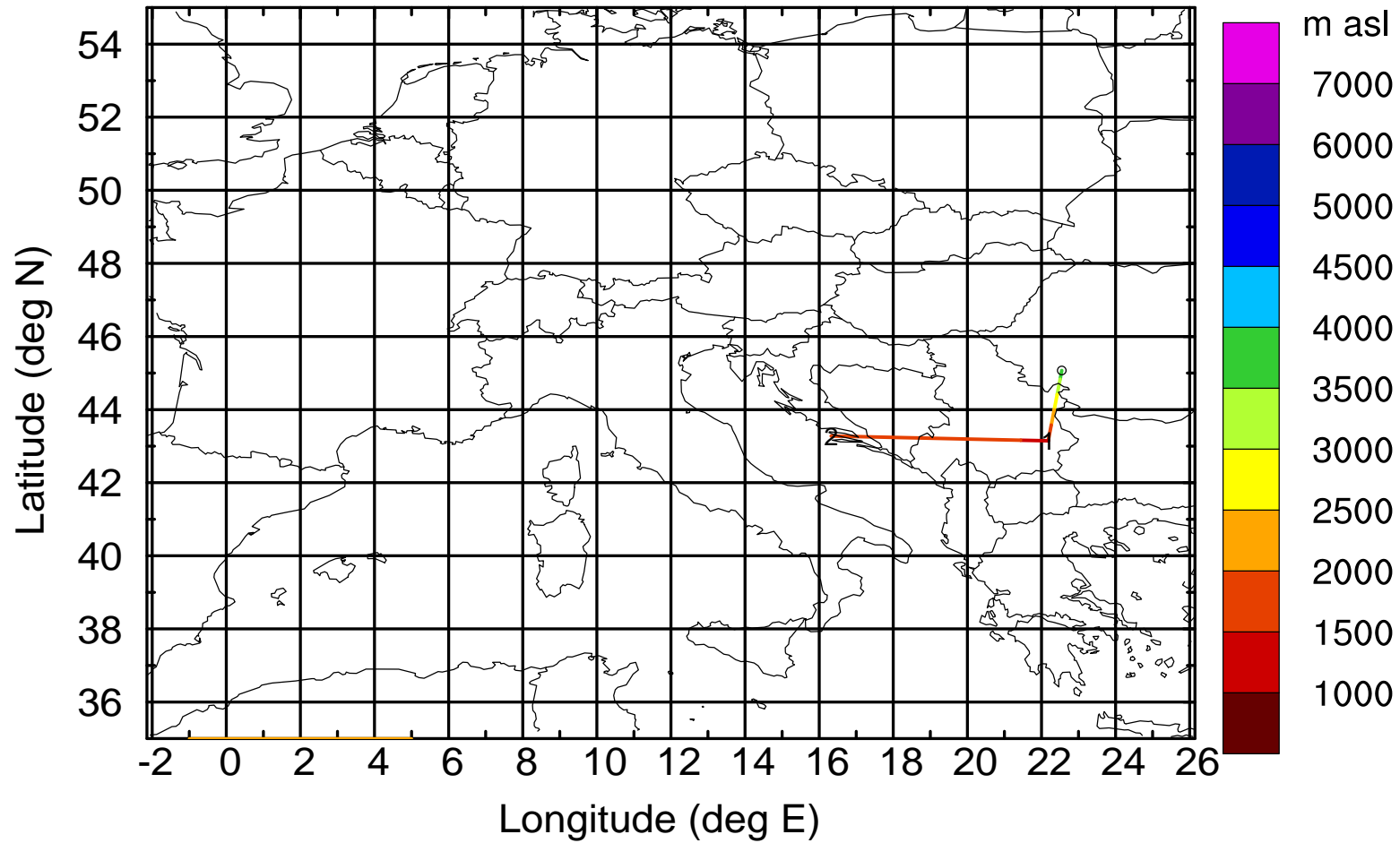
Level #15 of flight 170403a

BWD 20170403/07 -91H = \*\*/12 UTC



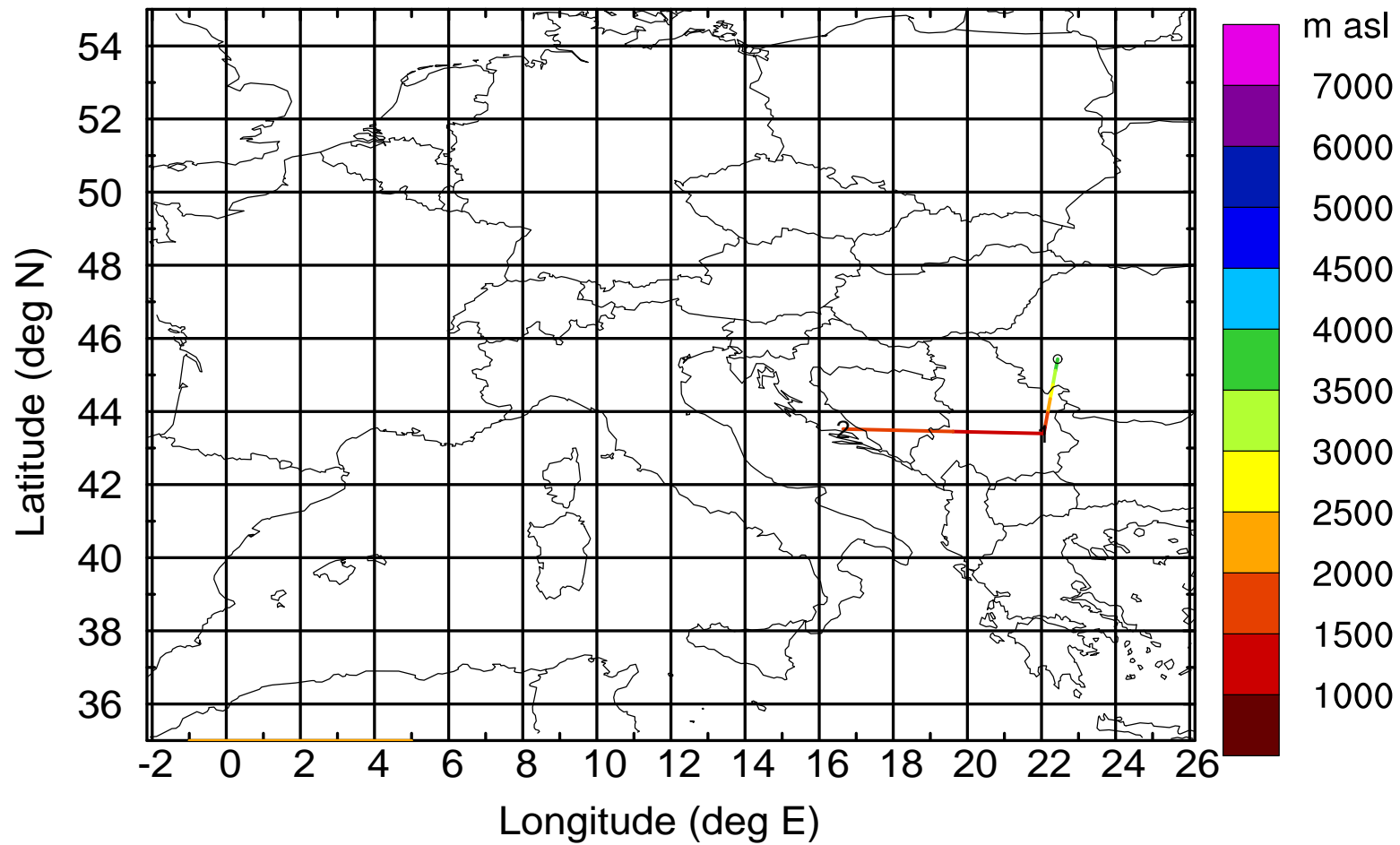
Level #15 of flight 170403a

BWD 20170403/07 -92H = \*\*/11 UTC



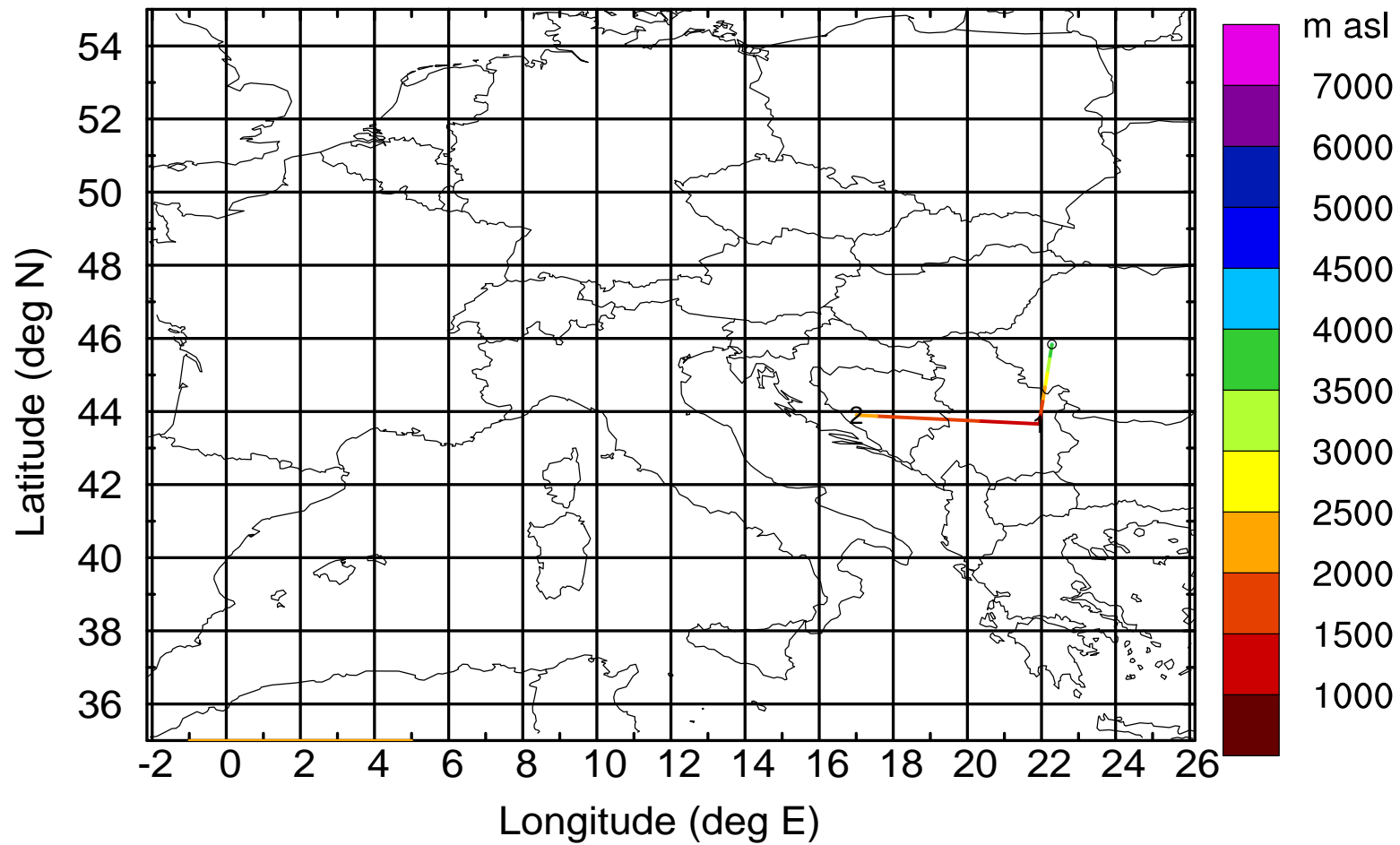
Level #15 of flight 170403a

BWD 20170403/07 -93H = \*\*/10 UTC



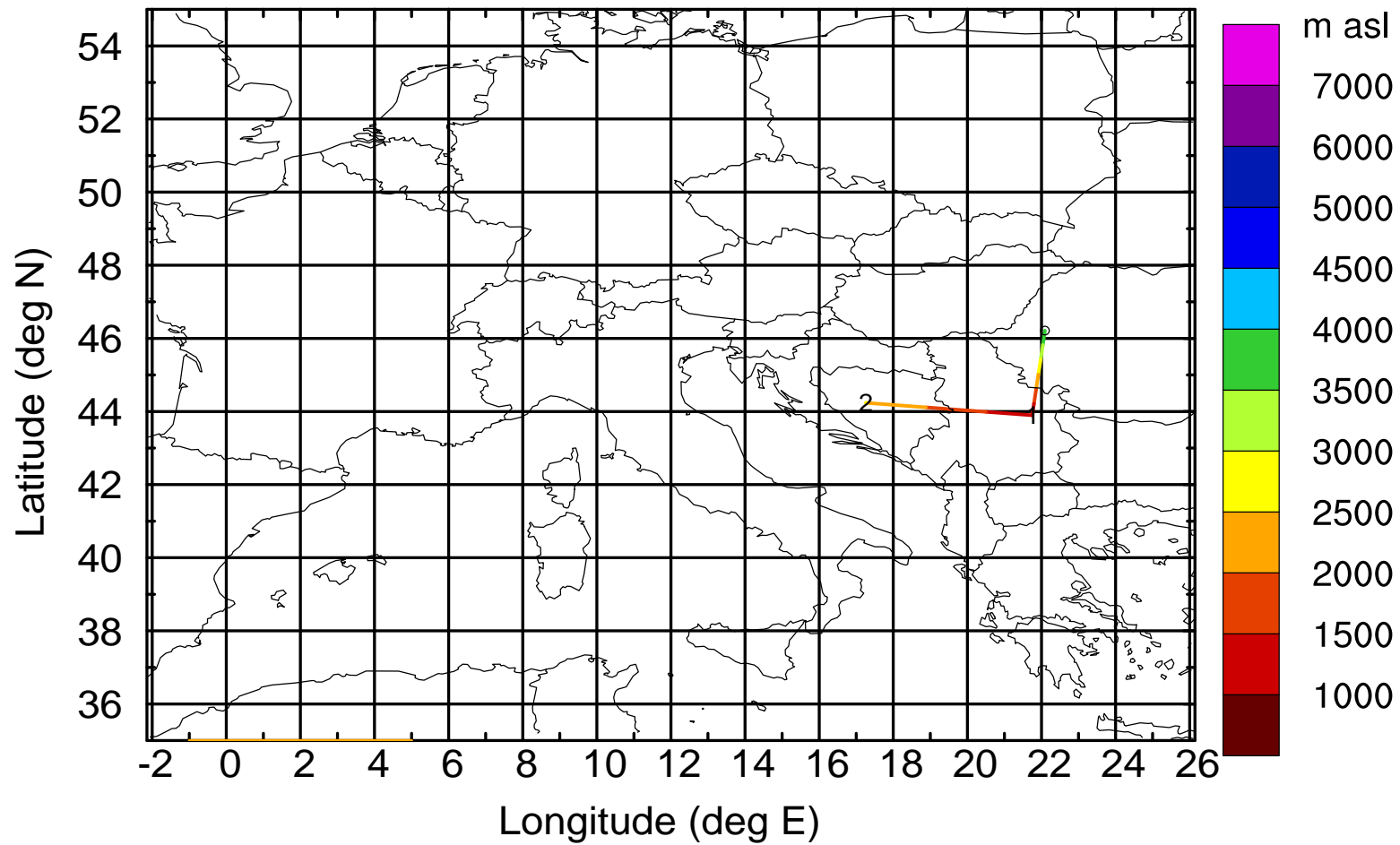
Level #15 of flight 170403a

BWD 20170403/07 -94H = \*\*/09 UTC



Level #15 of flight 170403a

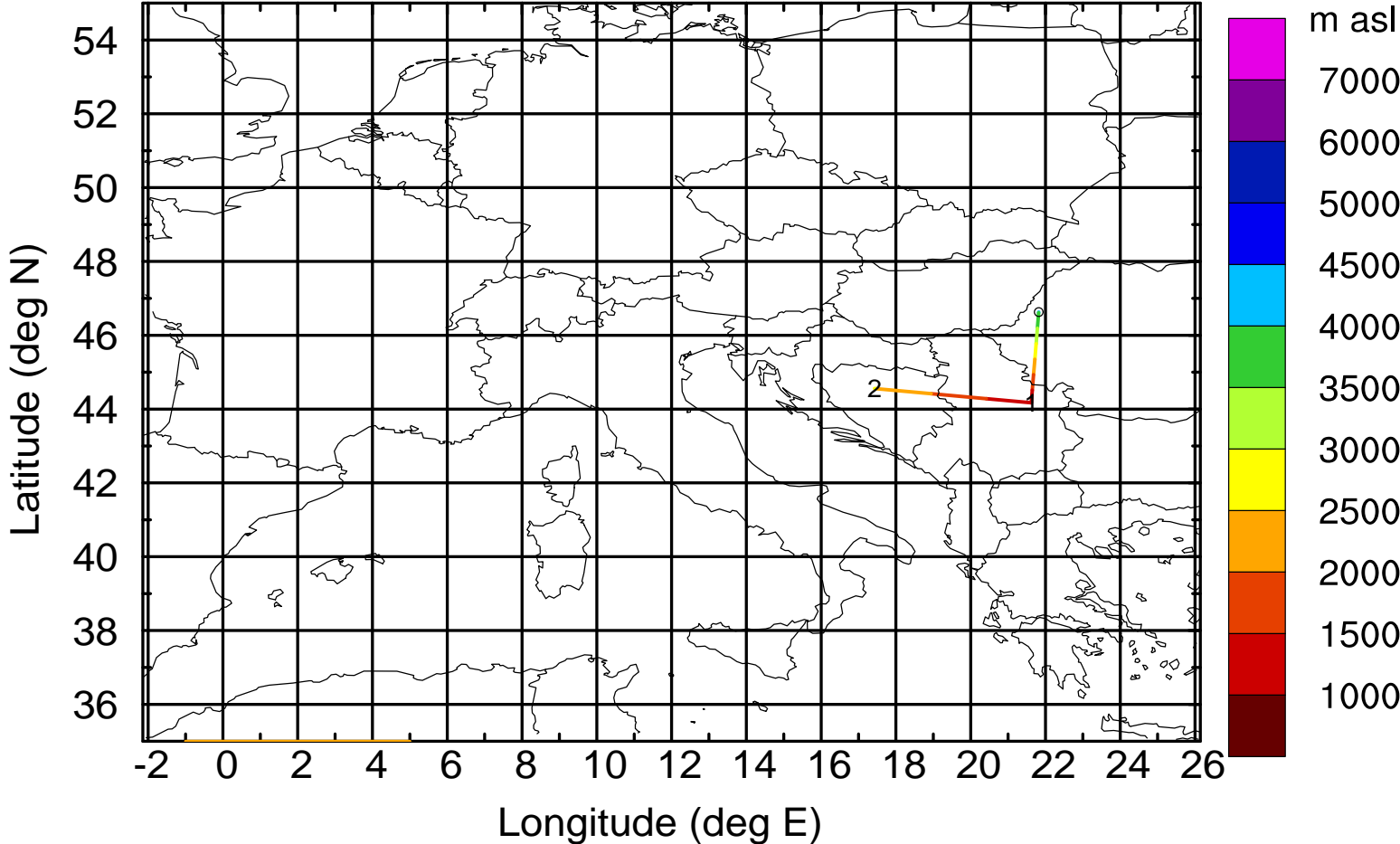
BWD 20170403/07 -95H = \*\*/08 UTC





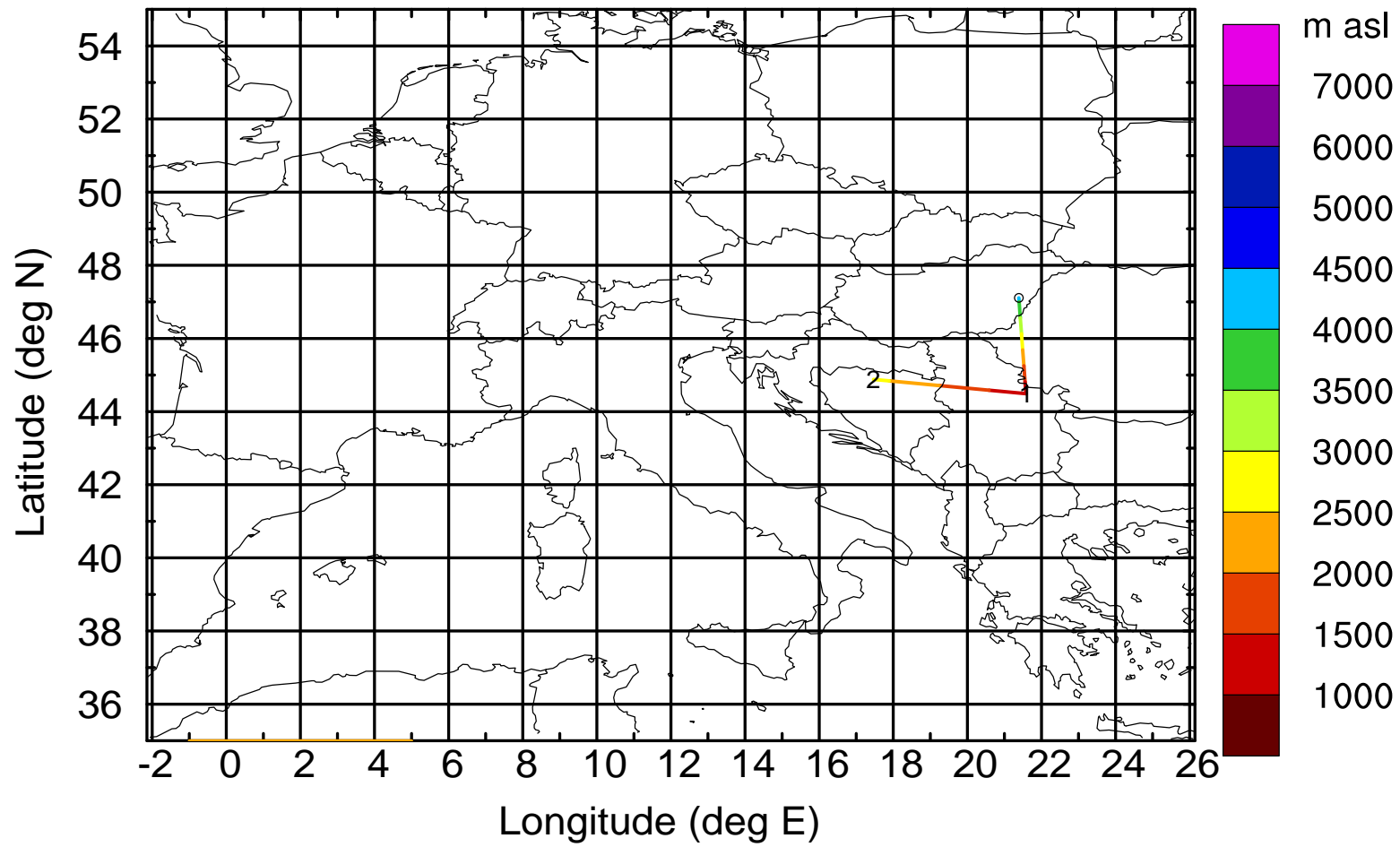
Level #15 of flight 170403a

BWD 20170403/07 -96H = \*\*/07 UTC



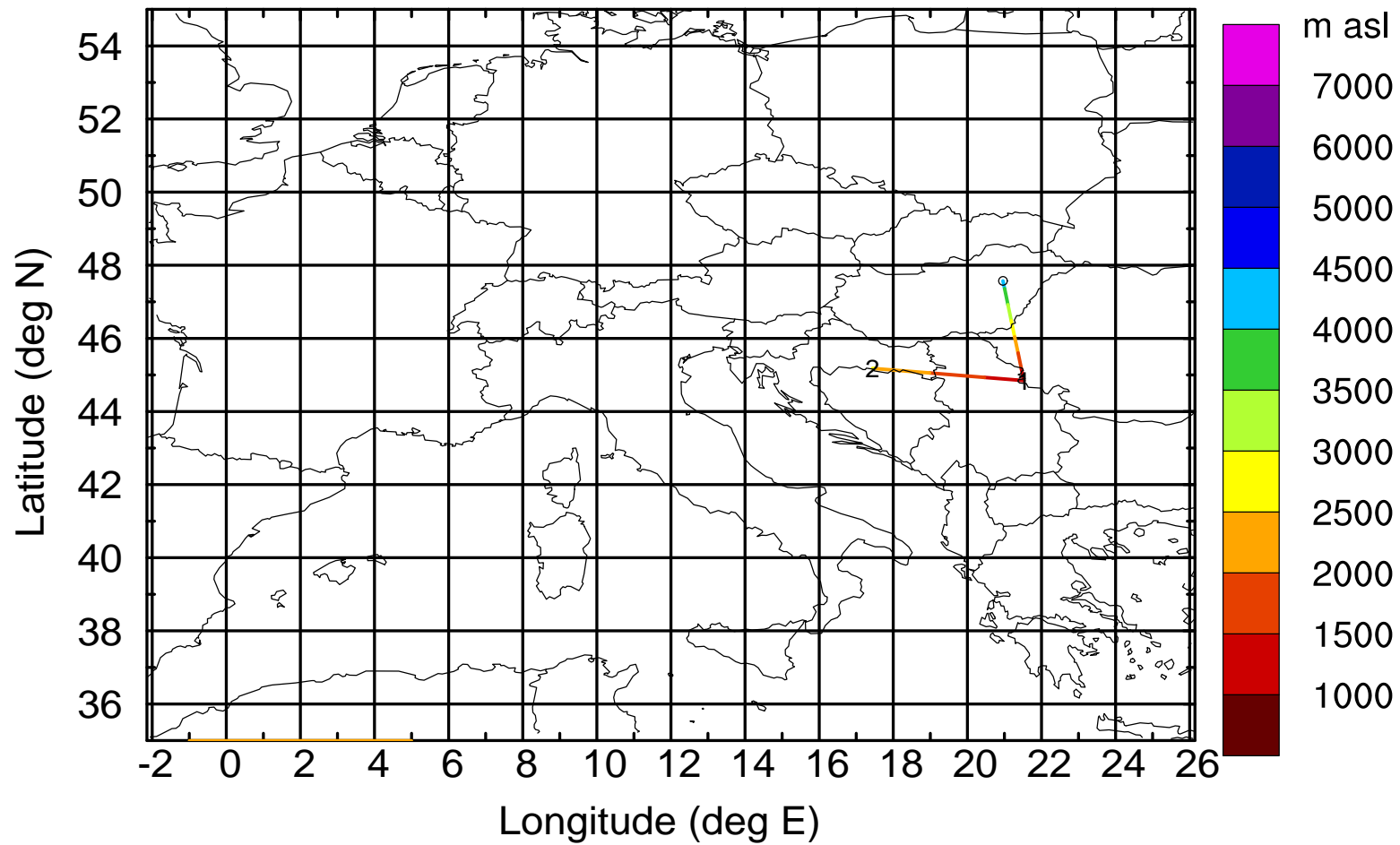
Level #15 of flight 170403a

BWD 20170403/07 -97H = \*\*/06 UTC



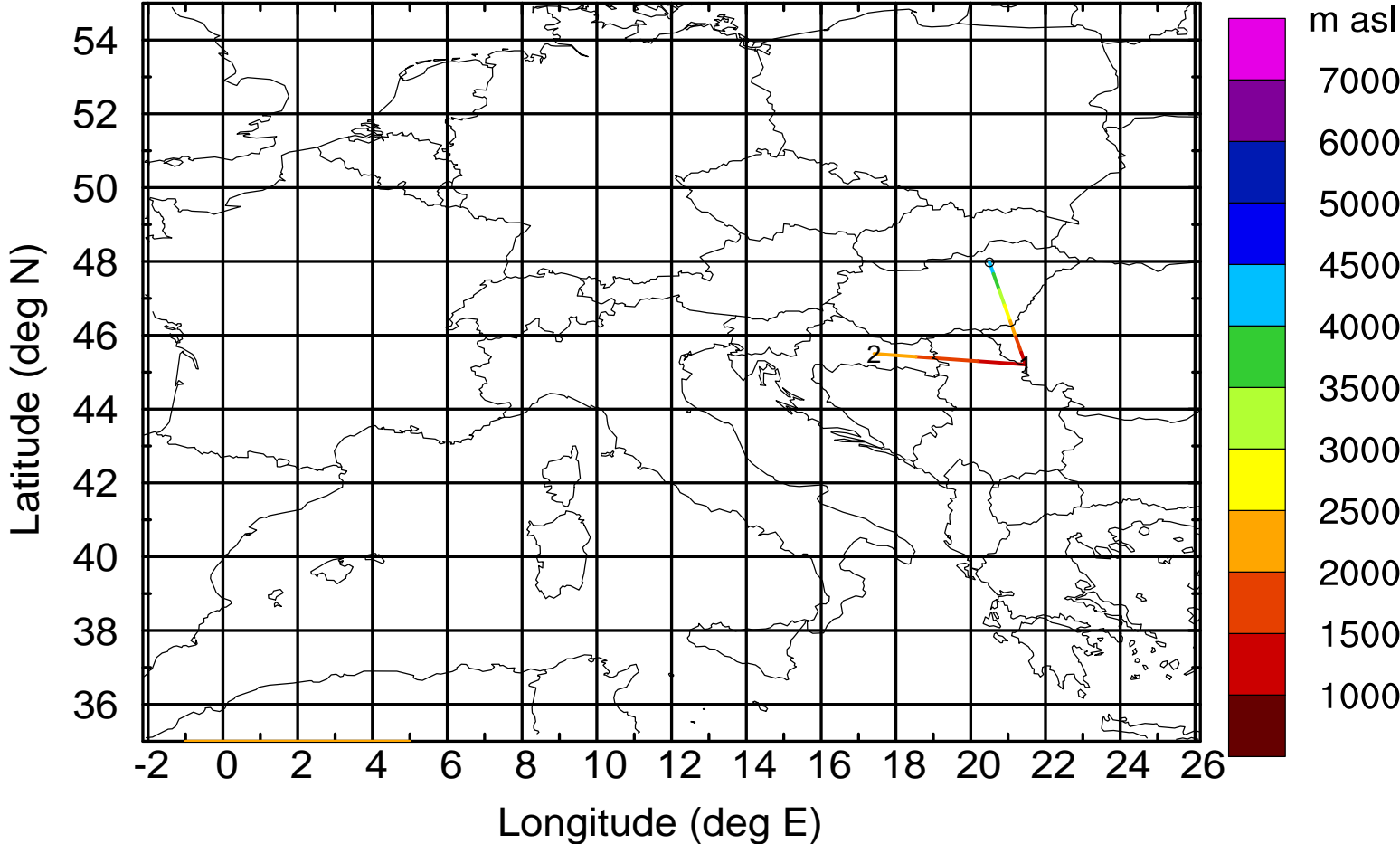
Level #15 of flight 170403a

BWD 20170403/07 -98H = \*\*/05 UTC



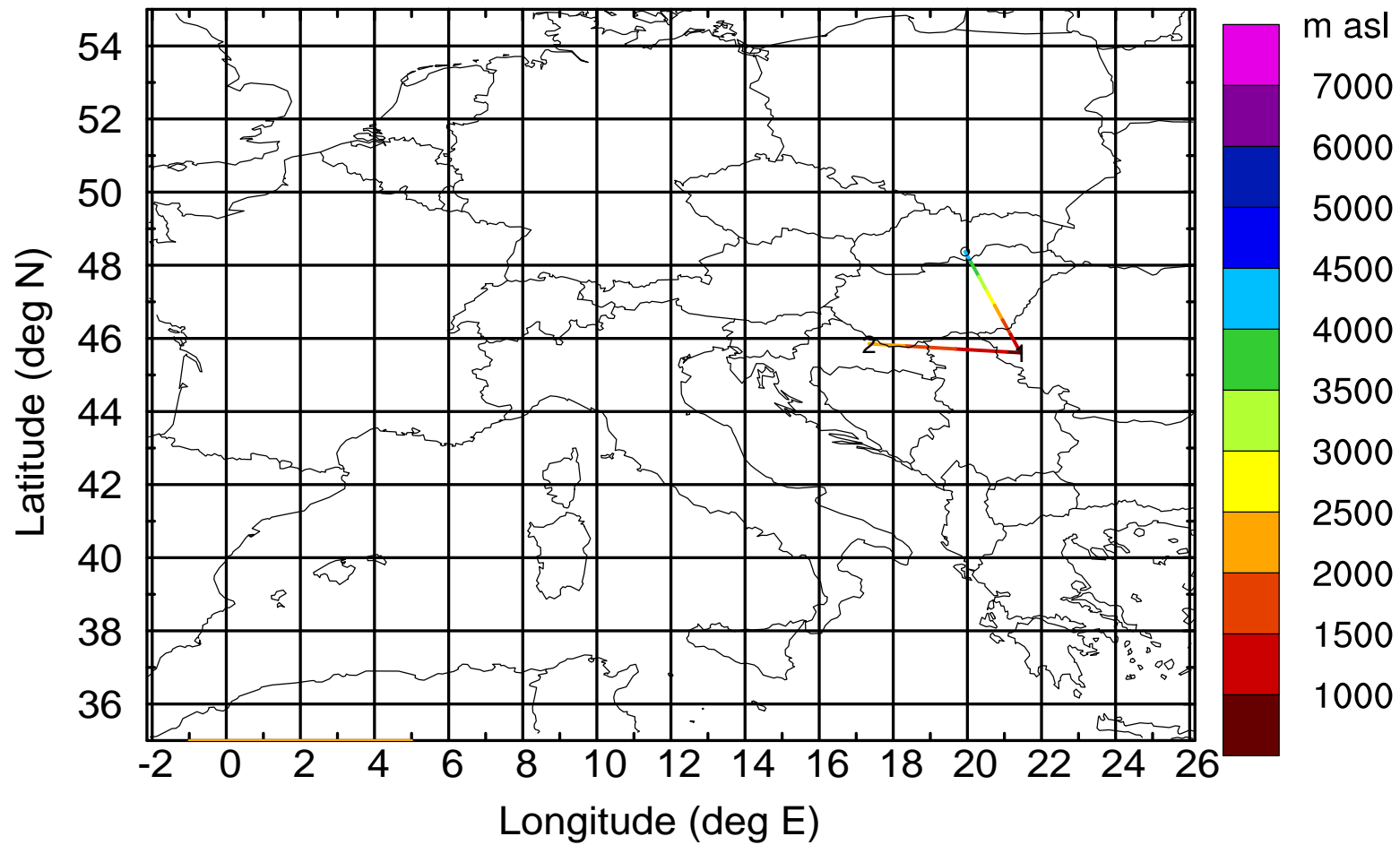
Level #15 of flight 170403a

BWD 20170403/07 -99H = \*\*/04 UTC



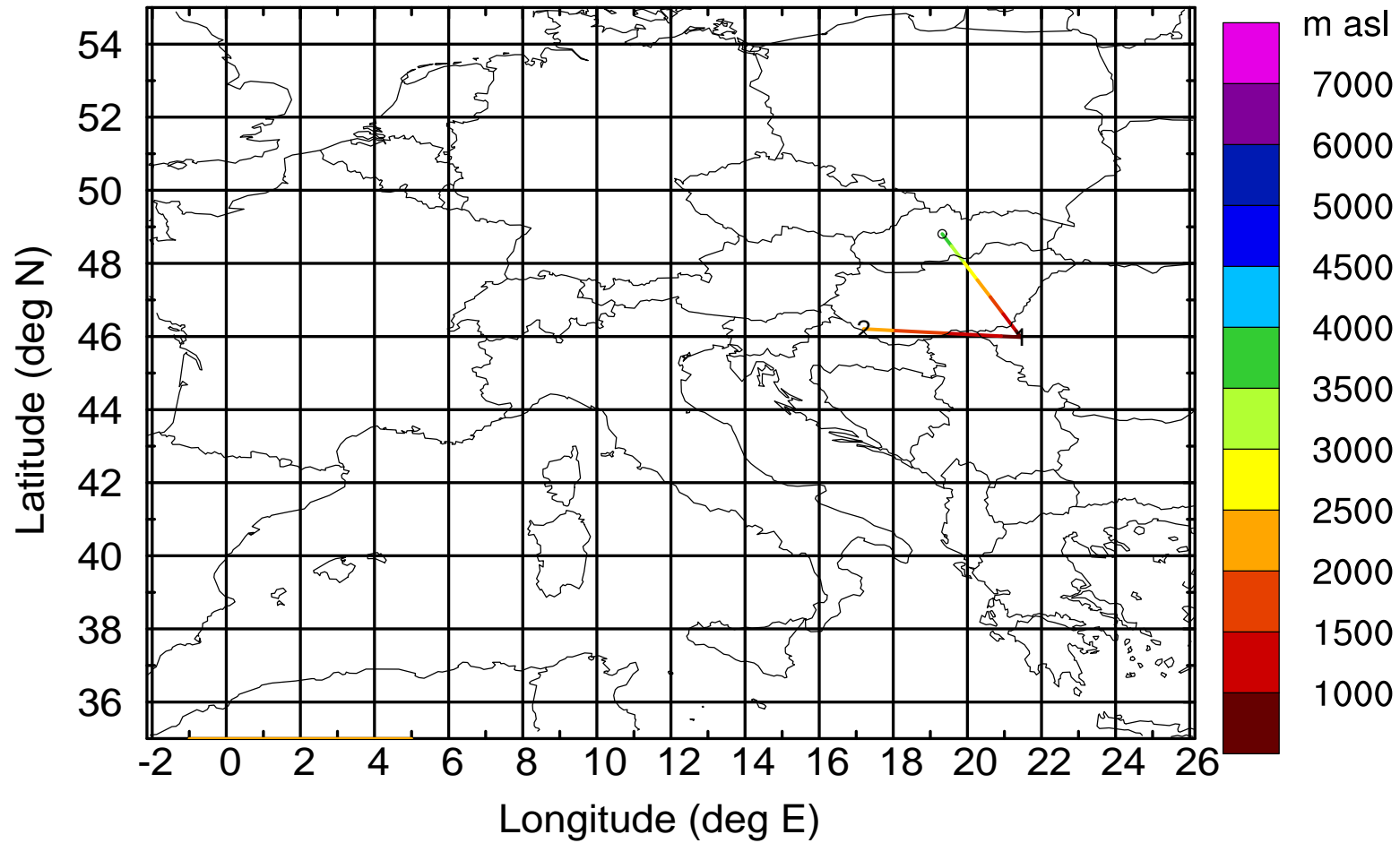
Level #15 of flight 170403a

BWD 20170403/07-100H = \*\*/03 UTC



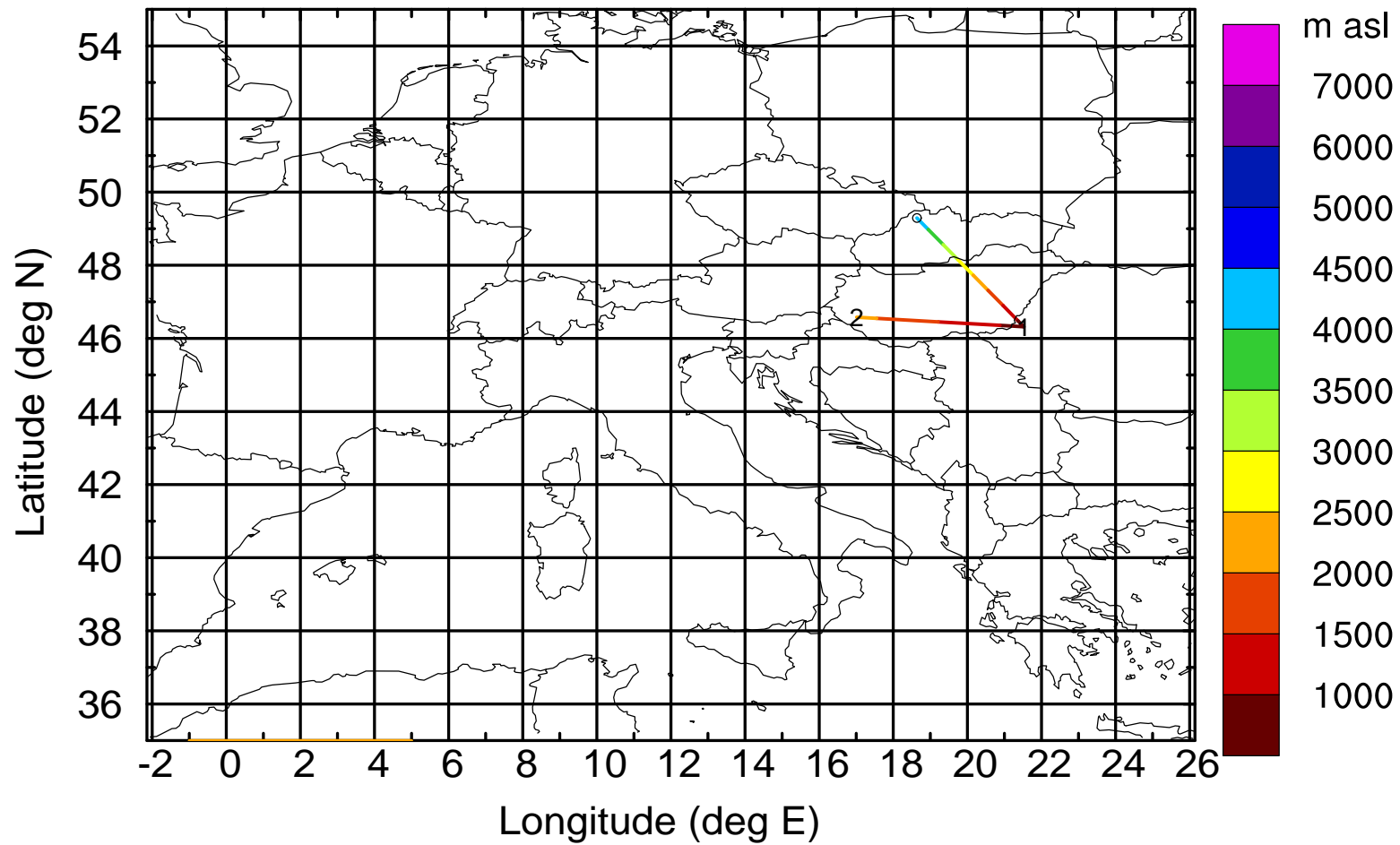
Level #15 of flight 170403a

BWD 20170403/07-101H = \*\*/02 UTC



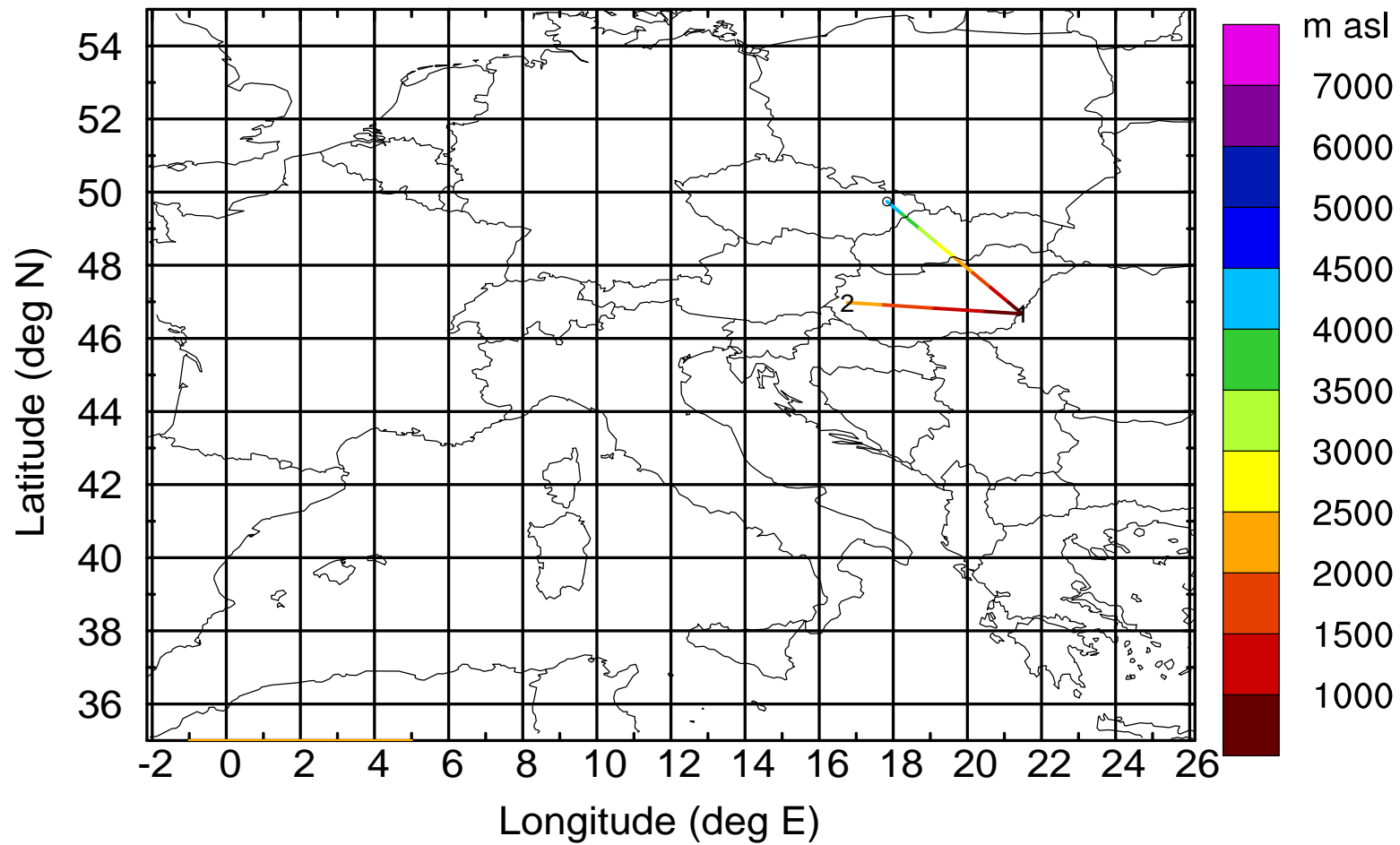
Level #15 of flight 170403a

BWD 20170403/07-102H = \*\*/01 UTC



Level #15 of flight 170403a

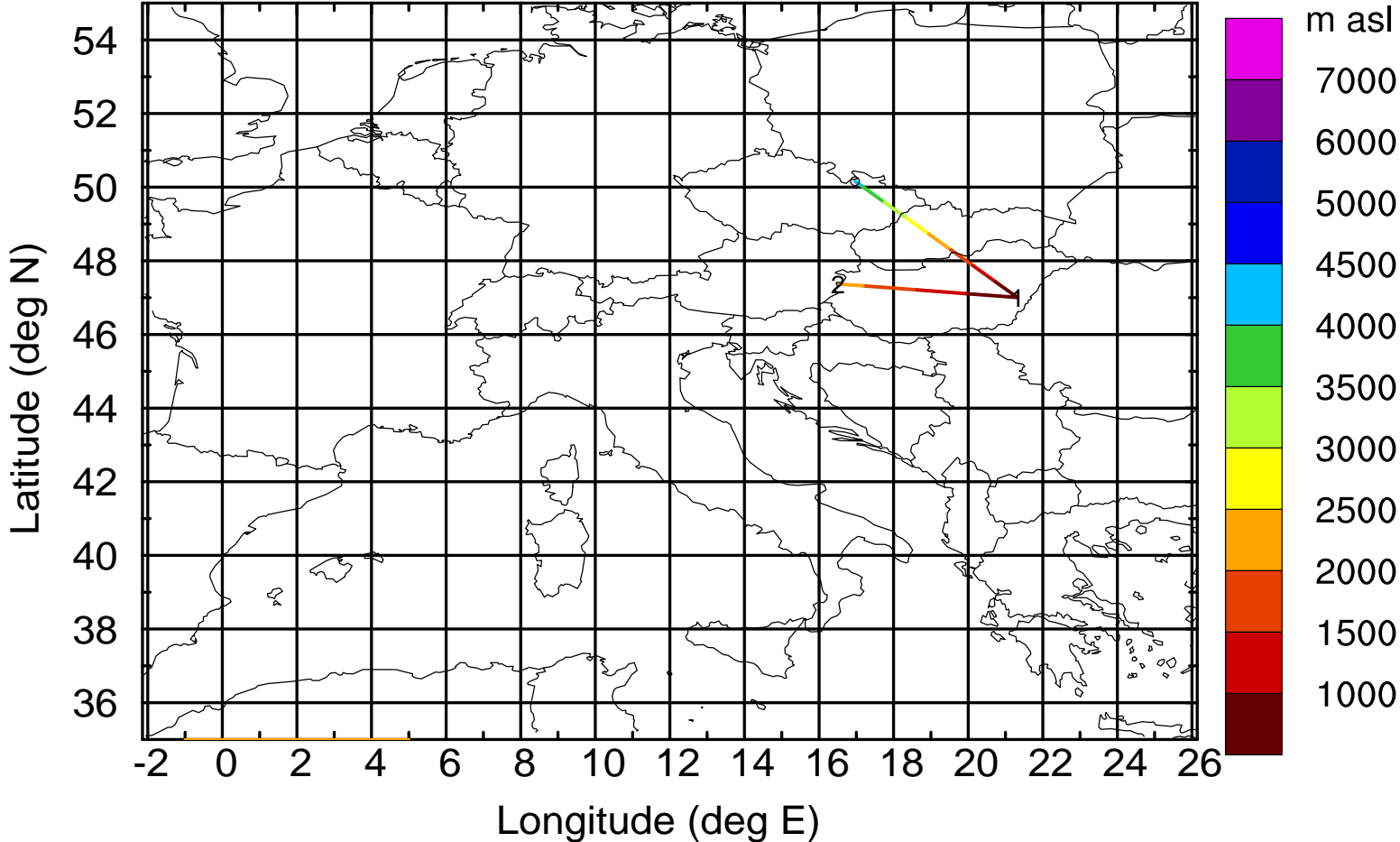
BWD 20170403/07-103H = \*\*/00 UTC





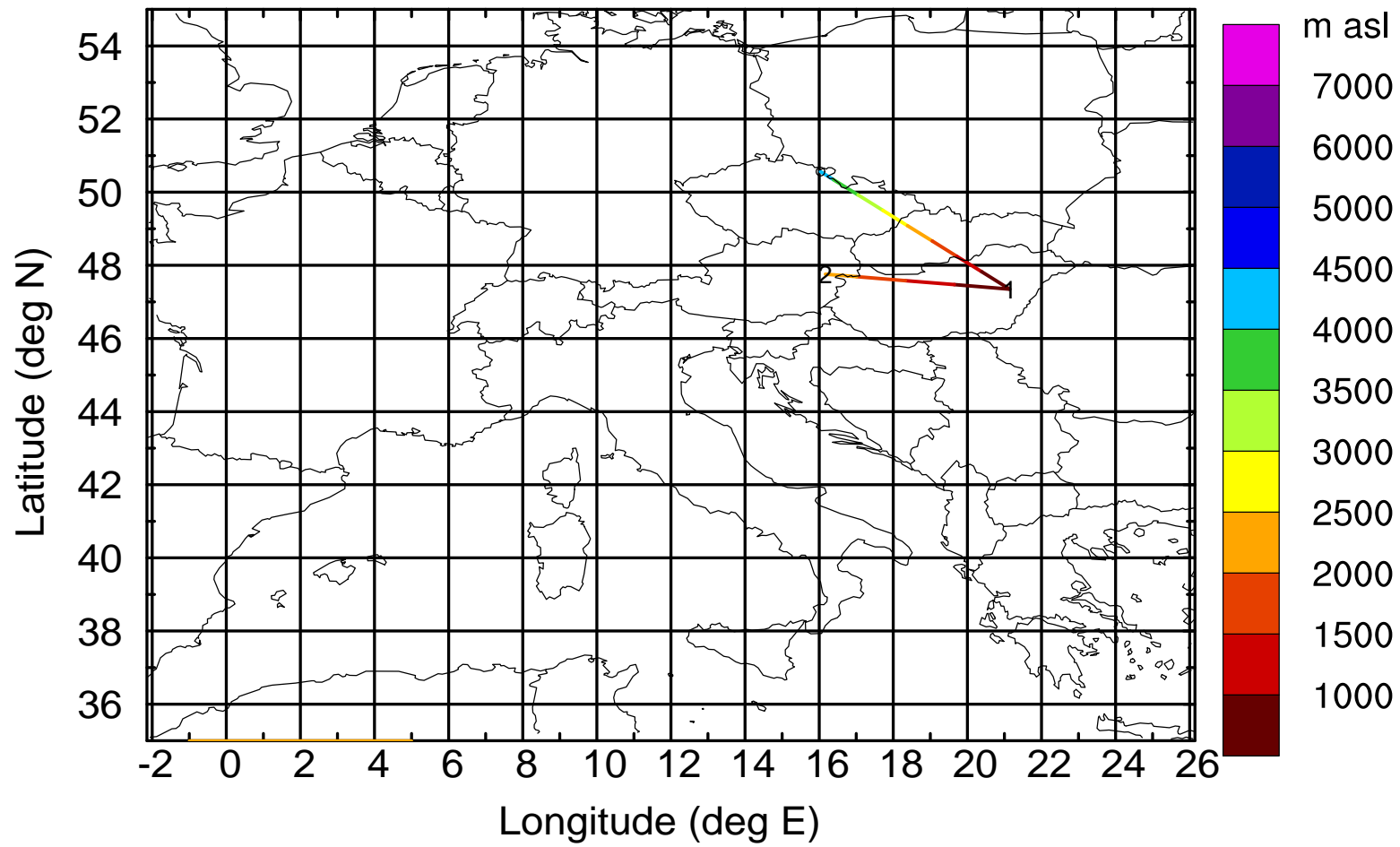
Level #15 of flight 170403a

BWD 20170403/07-104H = \*\*/23 UTC



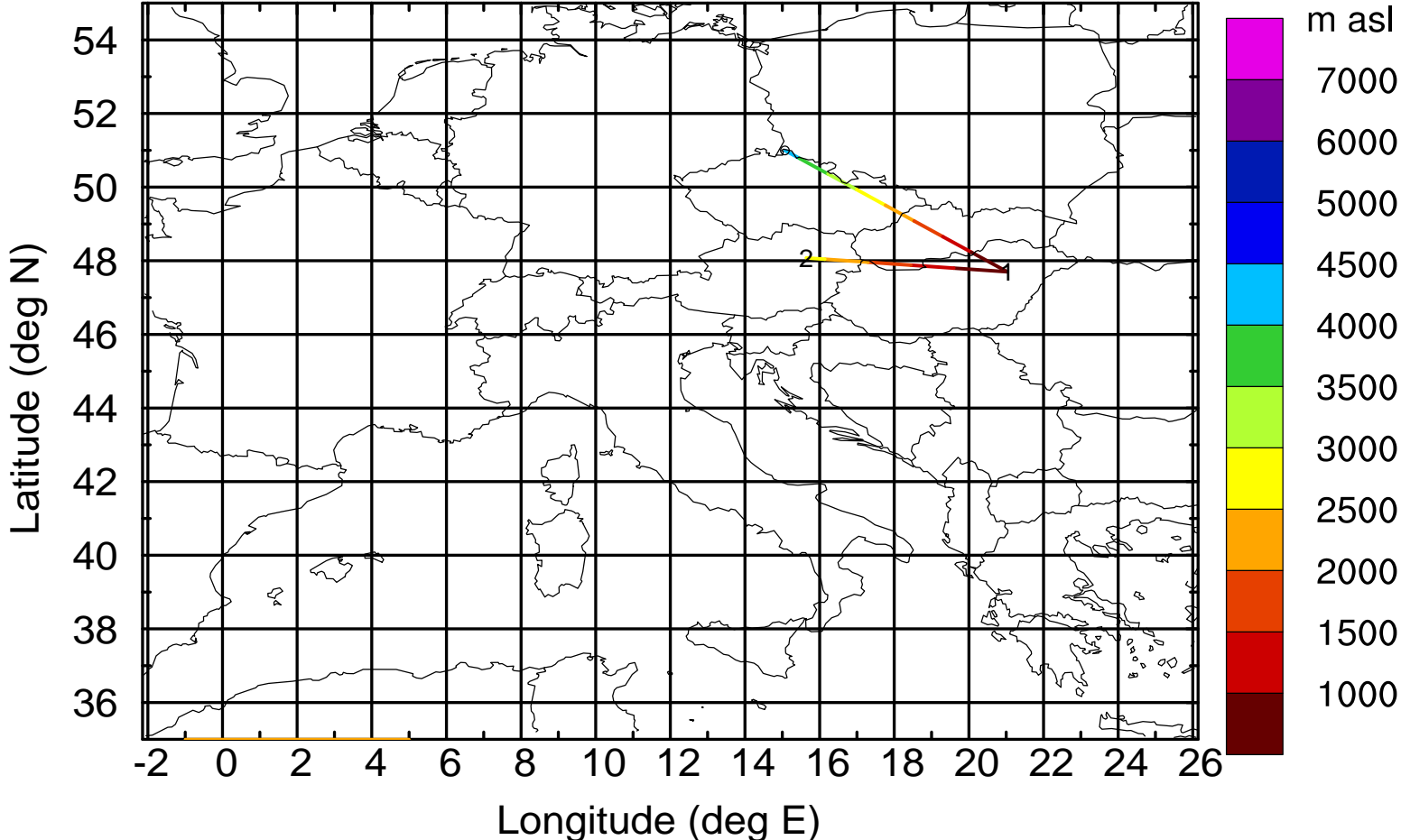
Level #15 of flight 170403a

BWD 20170403/07-105H = \*\*/22 UTC



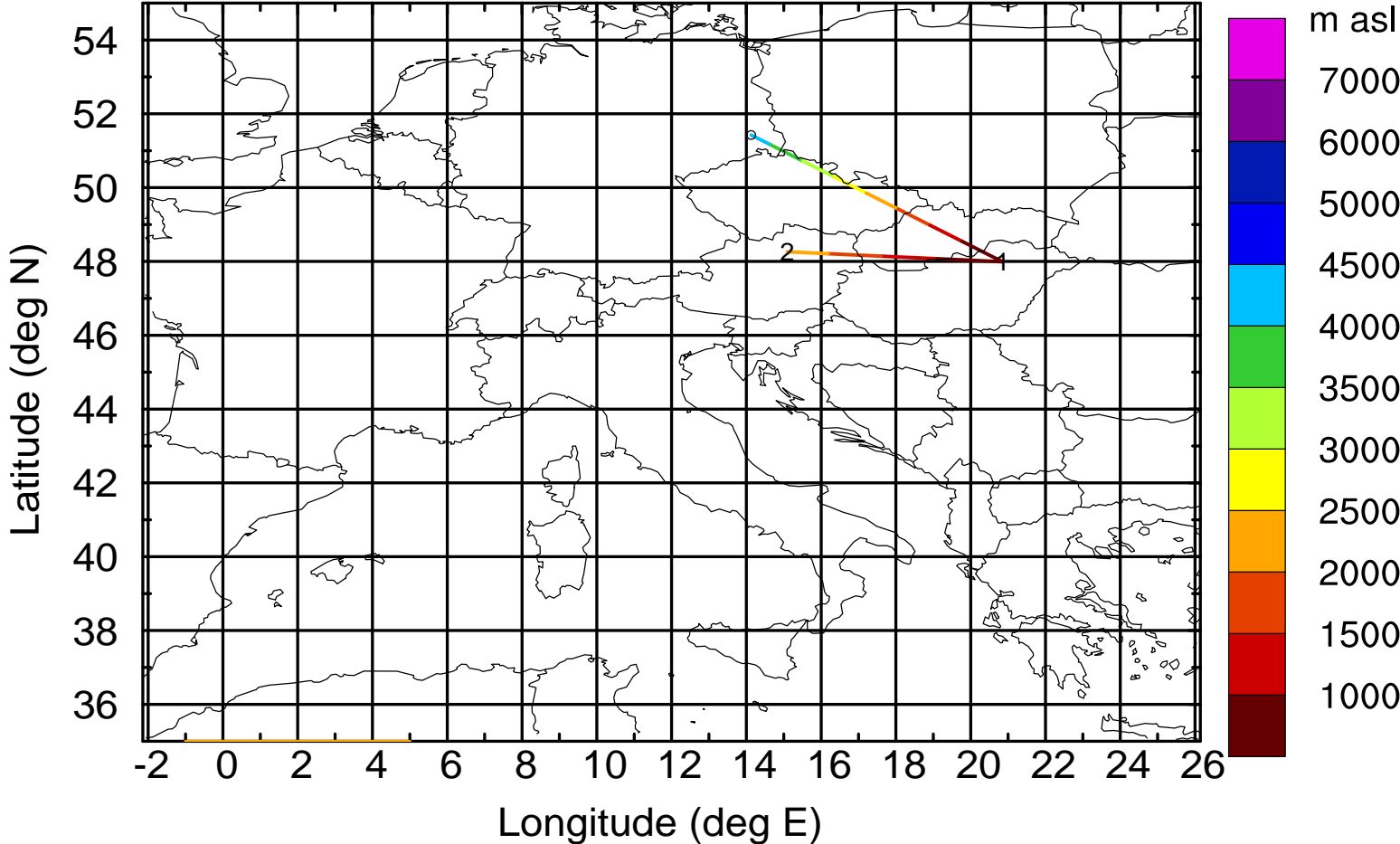
Level #15 of flight 170403a

BWD 20170403/07-106H = \*\*/21 UTC



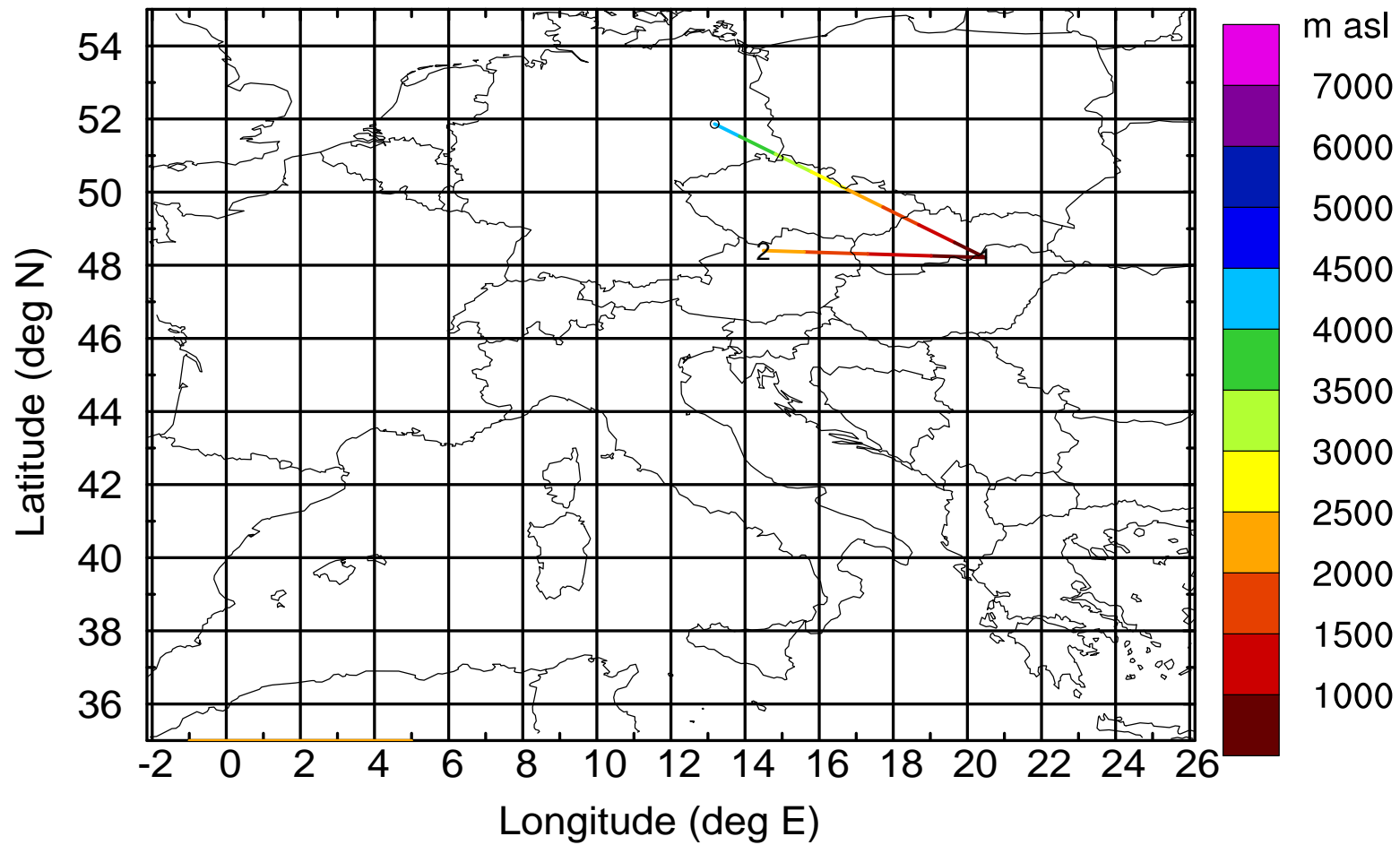
Level #15 of flight 170403a

BWD 20170403/07-107H = \*\*/20 UTC



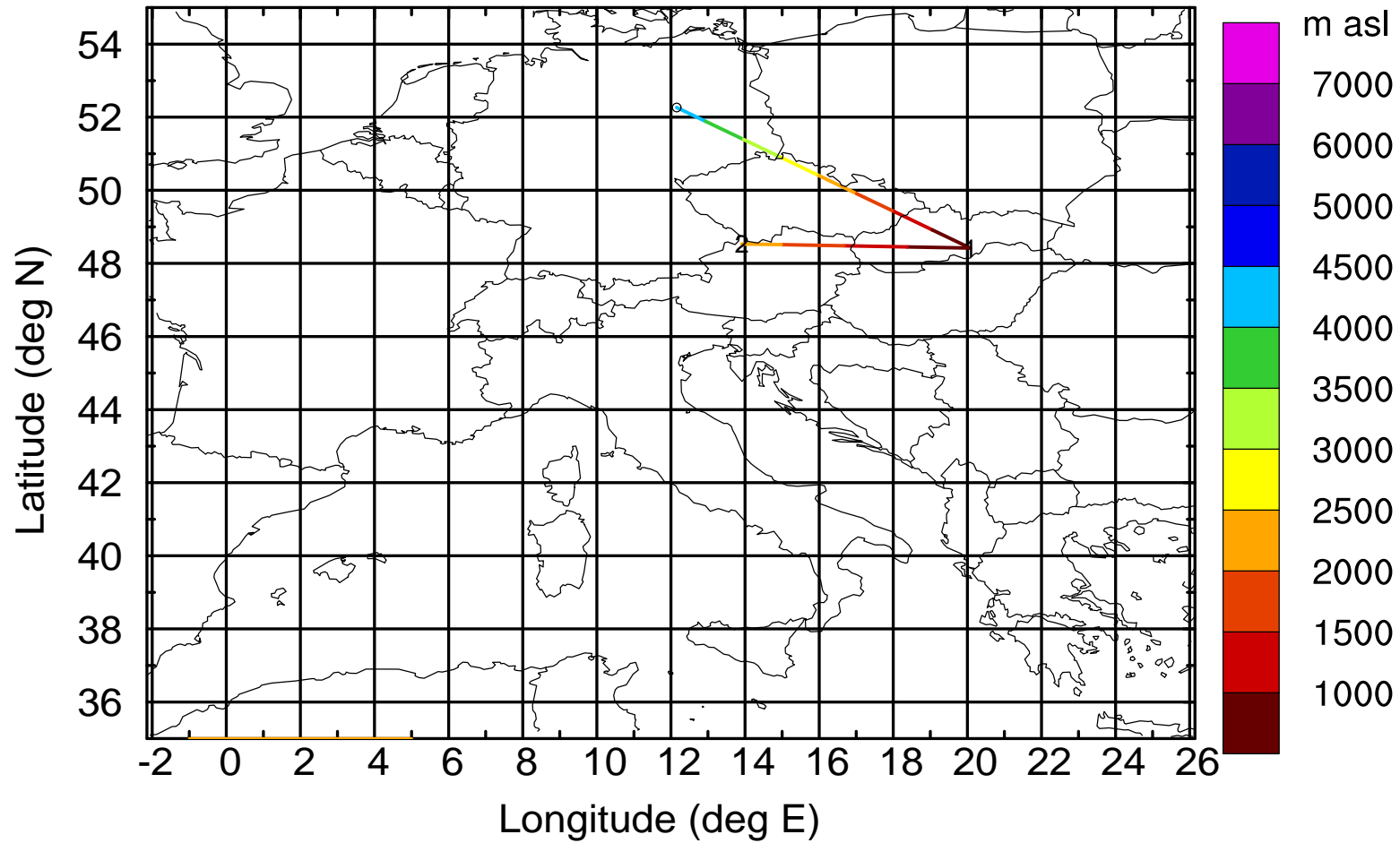
Level #15 of flight 170403a

BWD 20170403/07-108H = \*\*/19 UTC



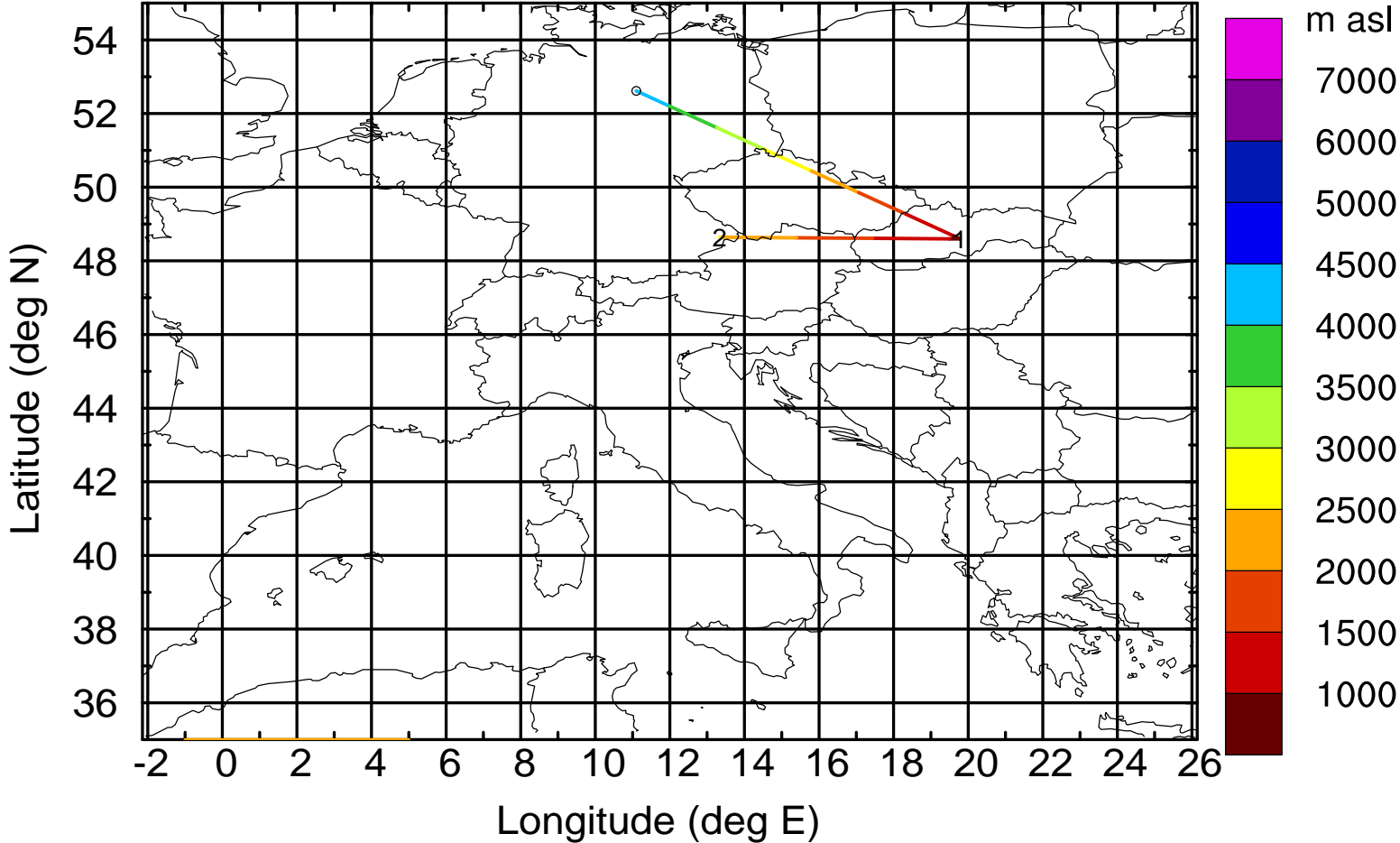
Level #15 of flight 170403a

BWD 20170403/07-109H = \*\*/18 UTC



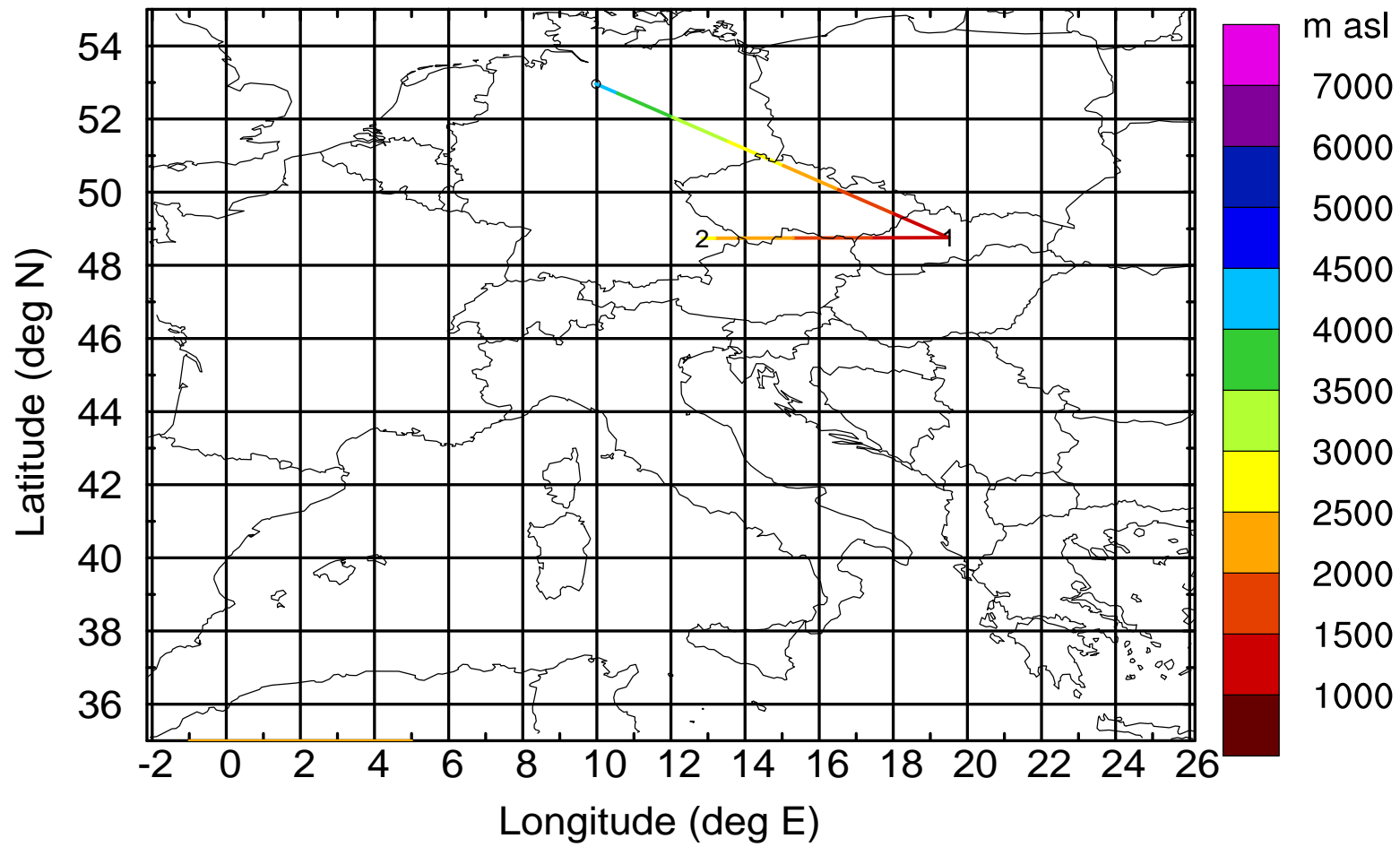
Level #15 of flight 170403a

BWD 20170403/07-110H = \*\*/17 UTC



Level #15 of flight 170403a

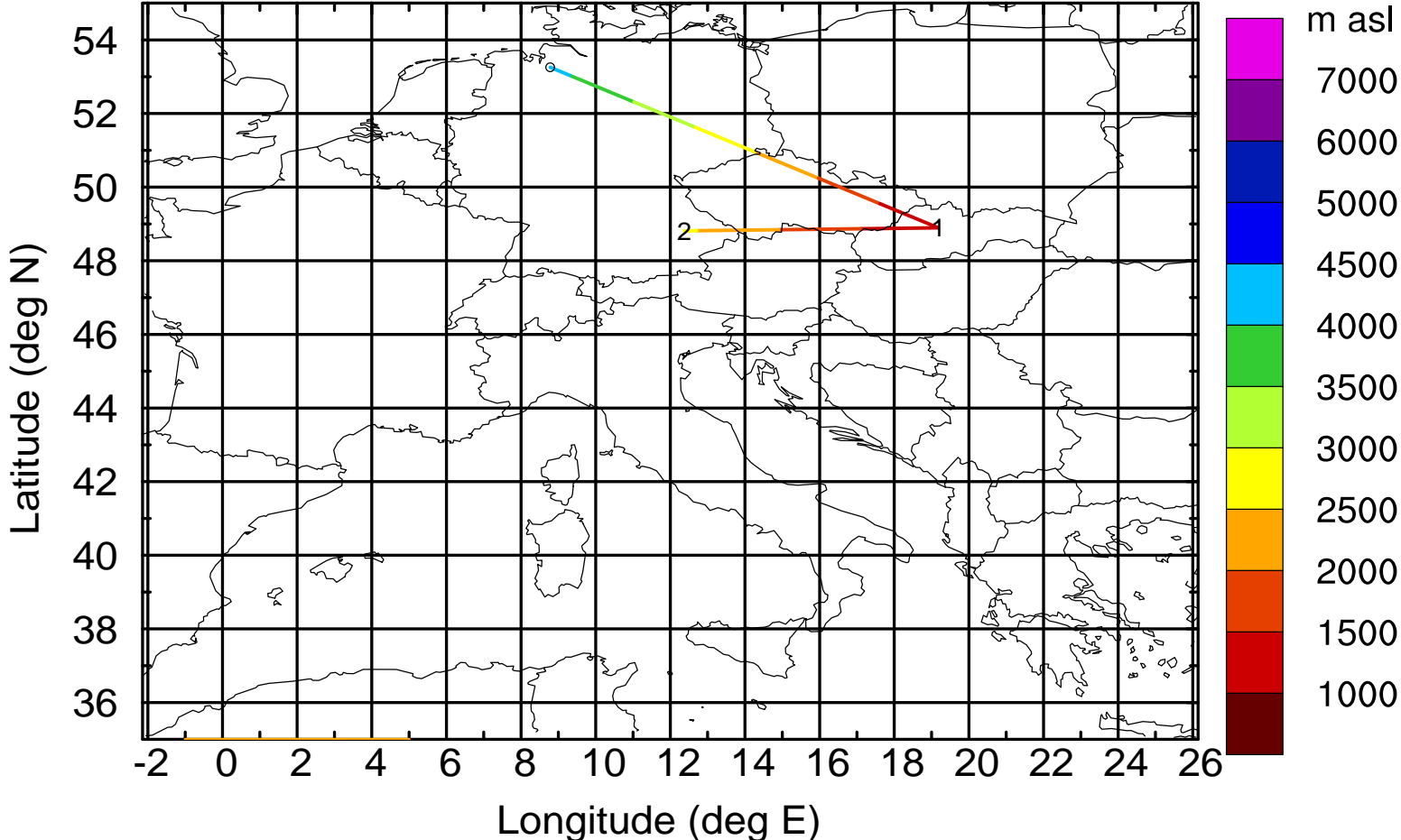
BWD 20170403/07-111H = \*\*/16 UTC





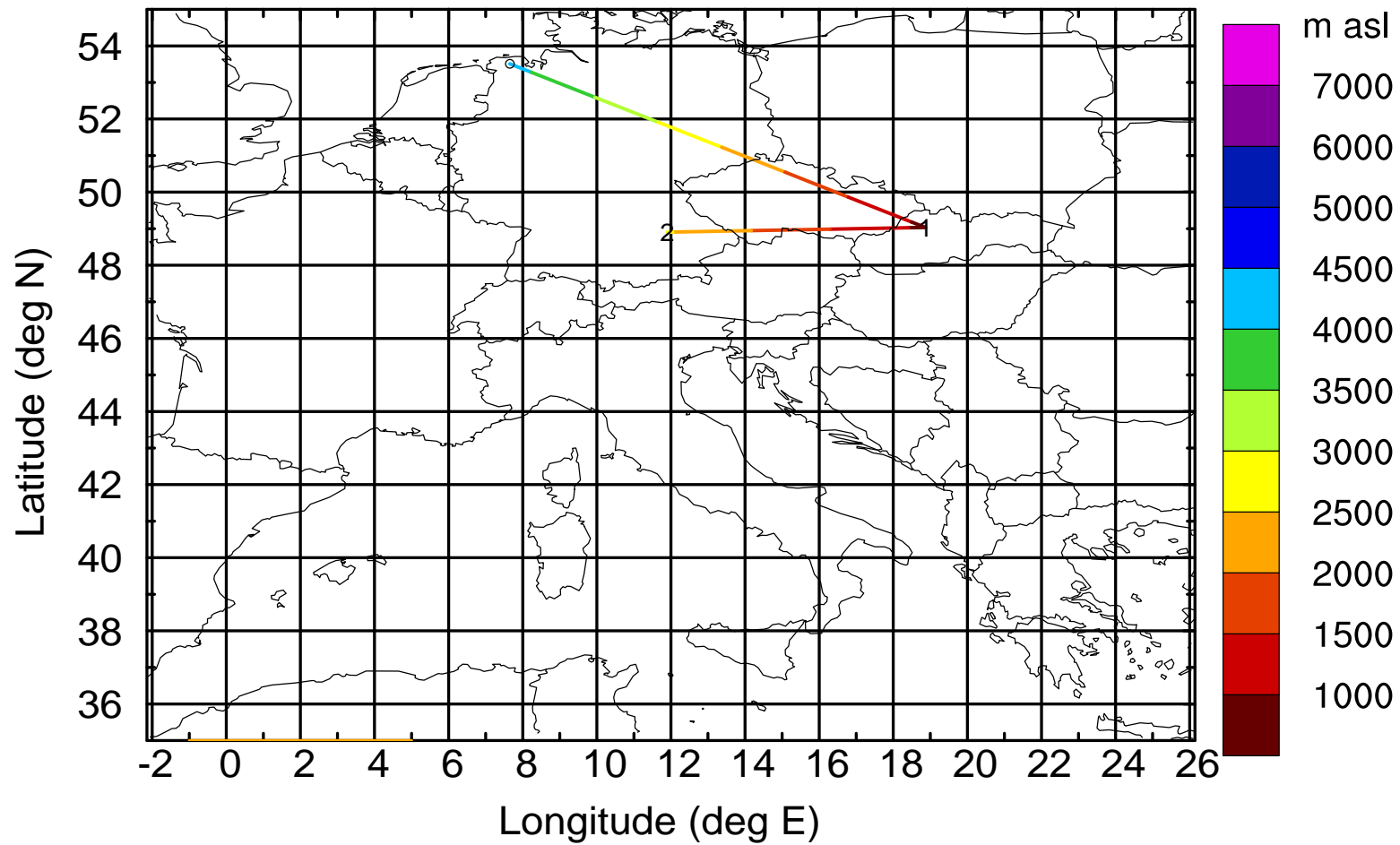
Level #15 of flight 170403a

BWD 20170403/07-112H = \*\*/15 UTC



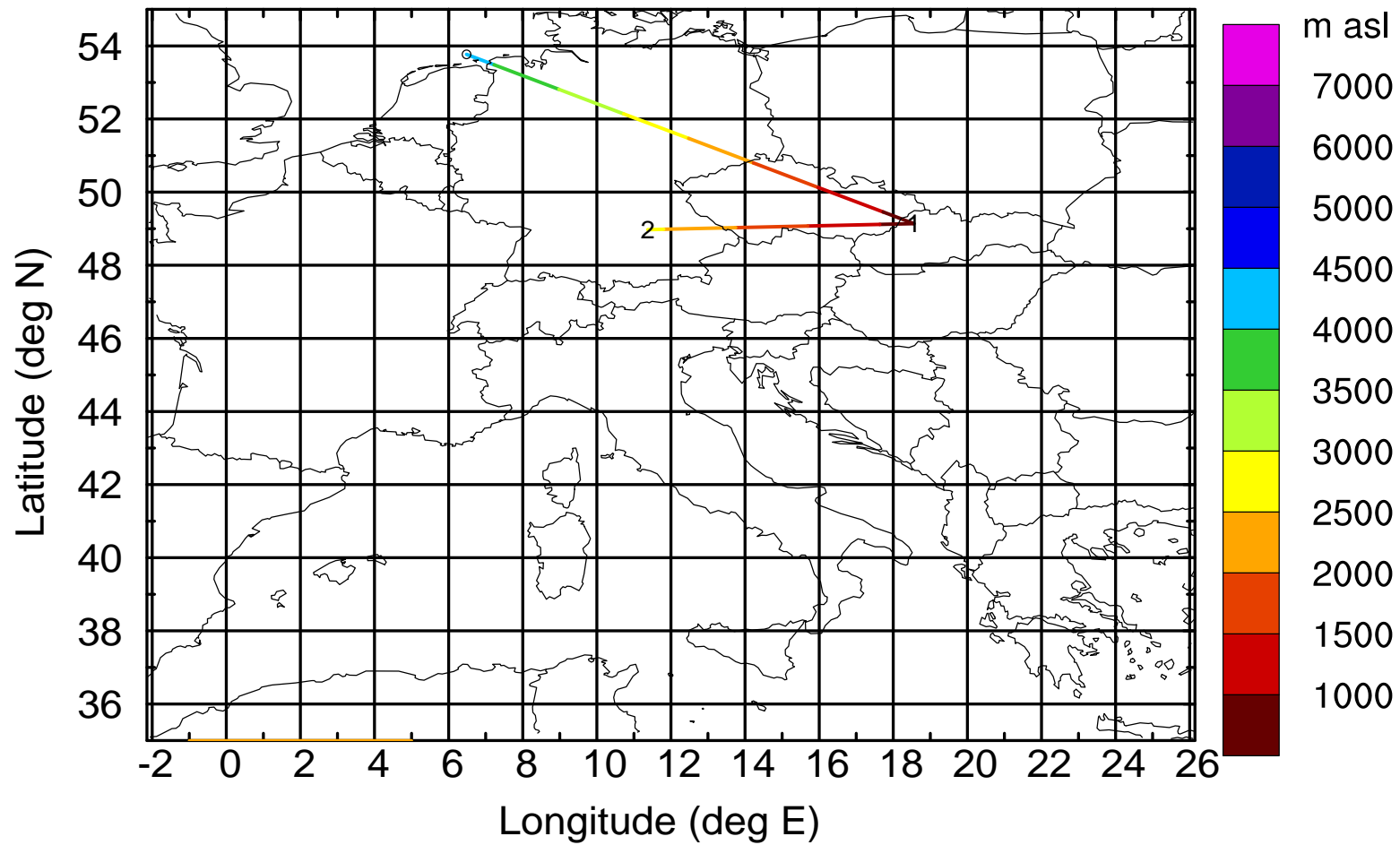
Level #15 of flight 170403a

BWD 20170403/07-113H = \*\*/14 UTC



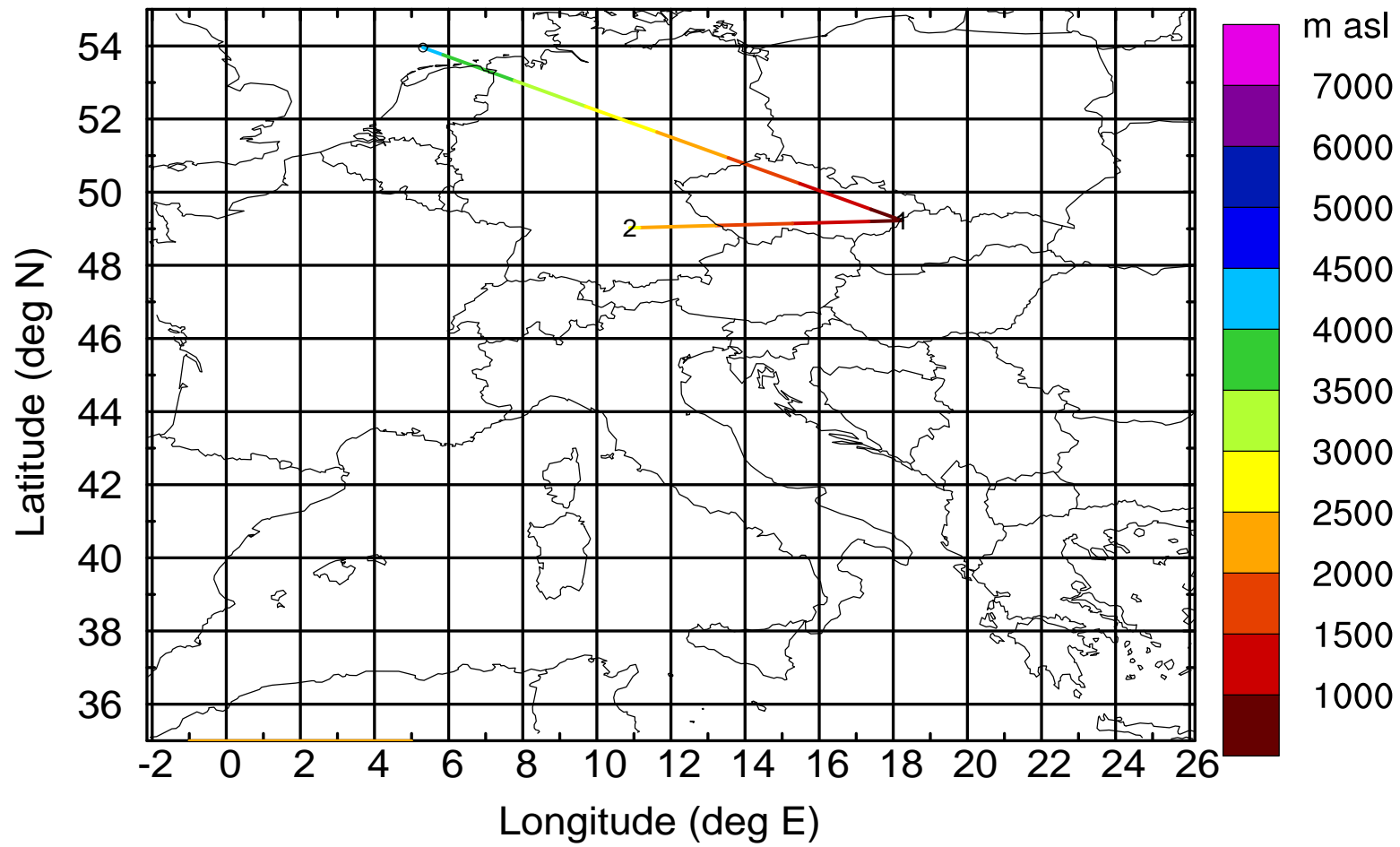
Level #15 of flight 170403a

BWD 20170403/07-114H = \*\*/13 UTC



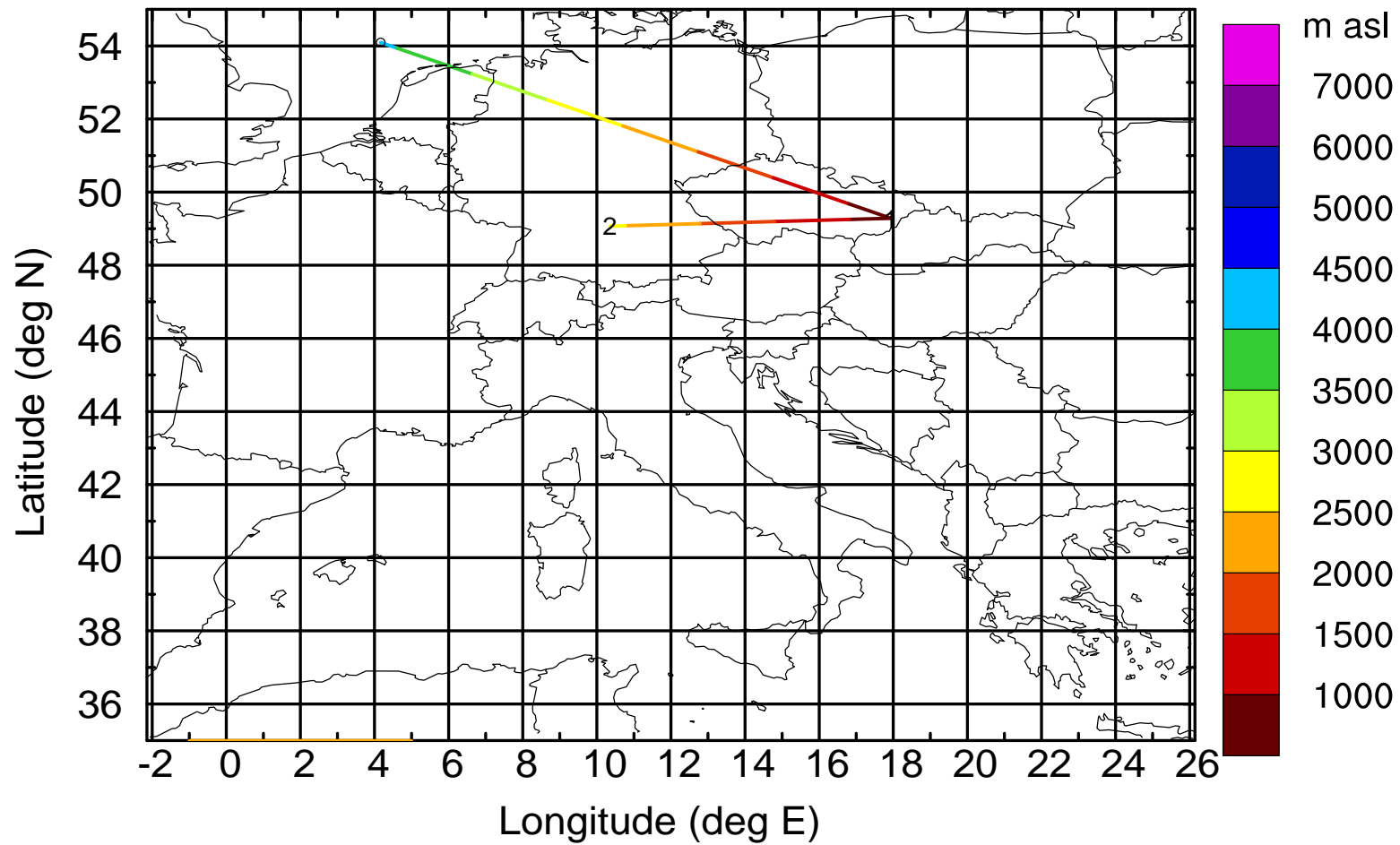
Level #15 of flight 170403a

BWD 20170403/07-115H = \*\*/12 UTC



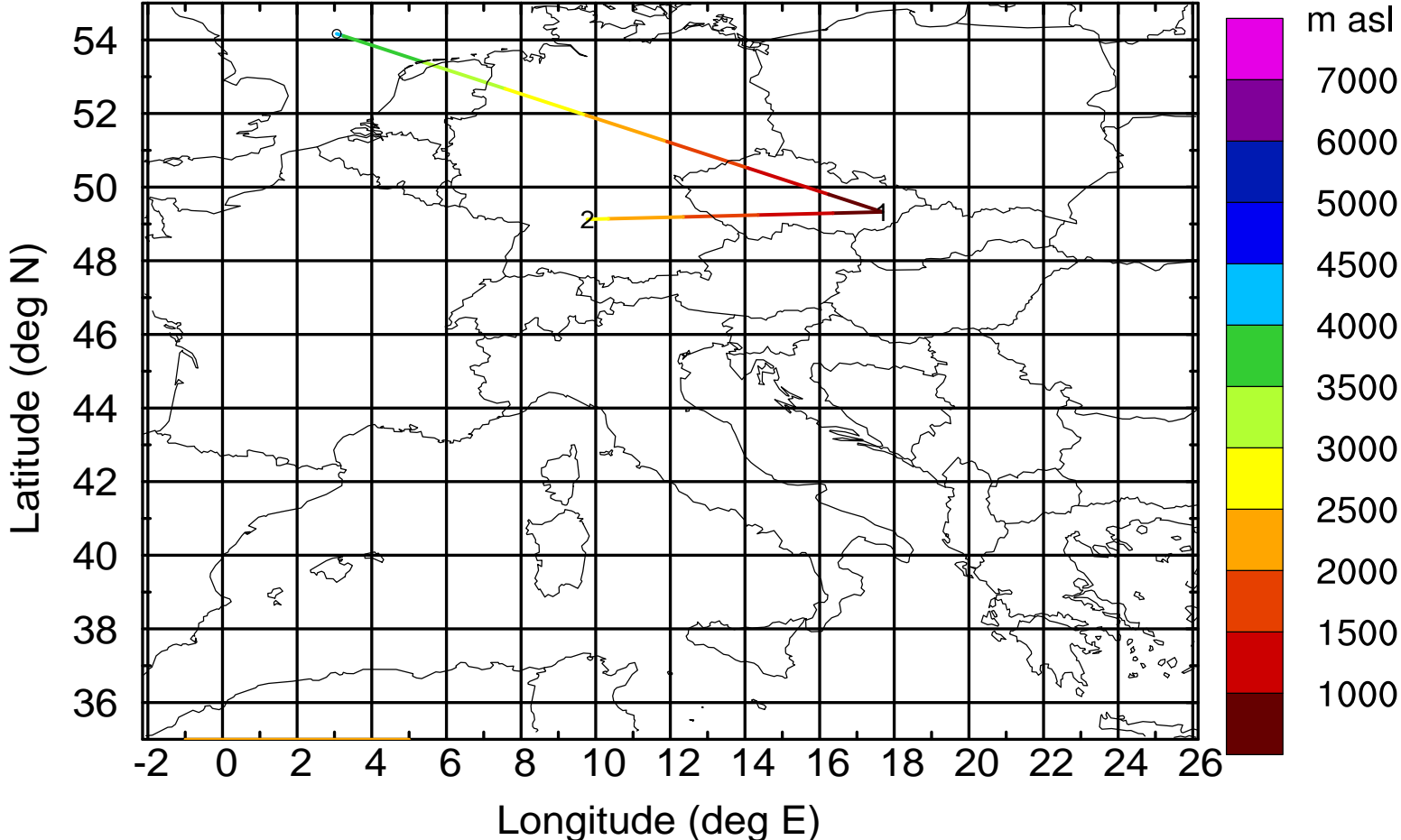
Level #15 of flight 170403a

BWD 20170403/07-116H = \*\*/11 UTC



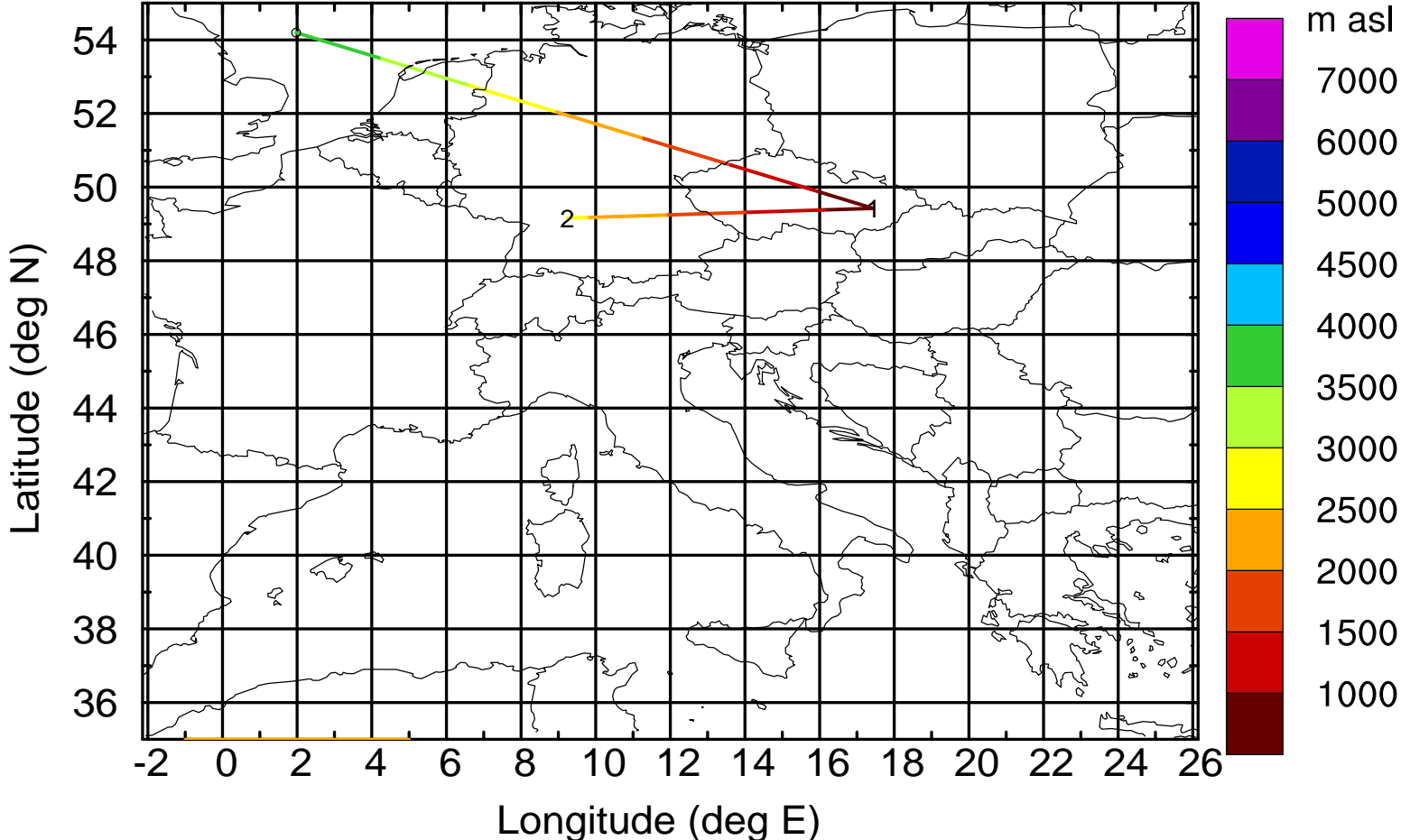
Level #15 of flight 170403a

BWD 20170403/07-117H = \*\*/10 UTC



Level #15 of flight 170403a

BWD 20170403/07-118H = \*\*/09 UTC



Level #15 of flight 170403a

BWD 20170403/07-119H = \*\*/08 UTC

