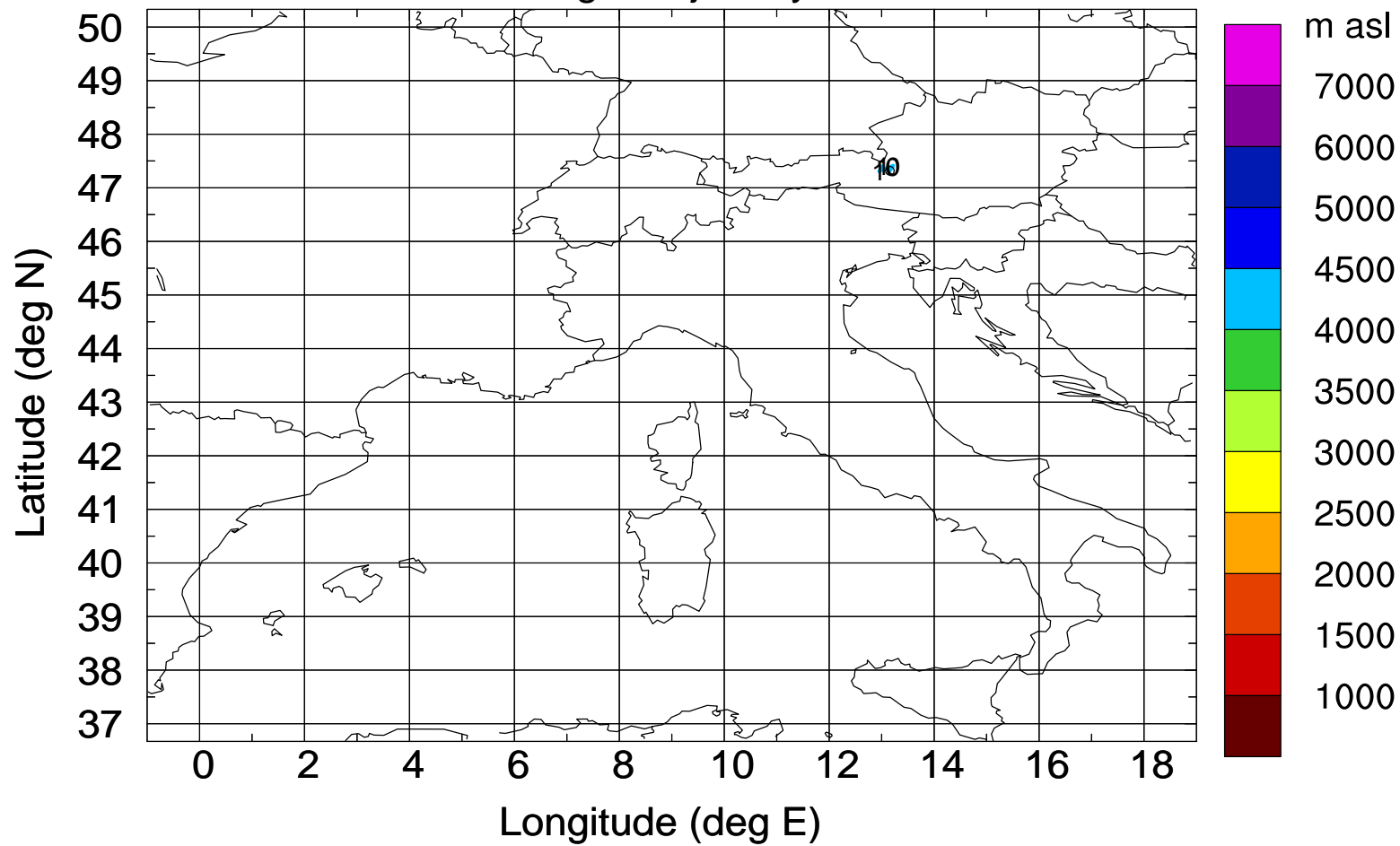


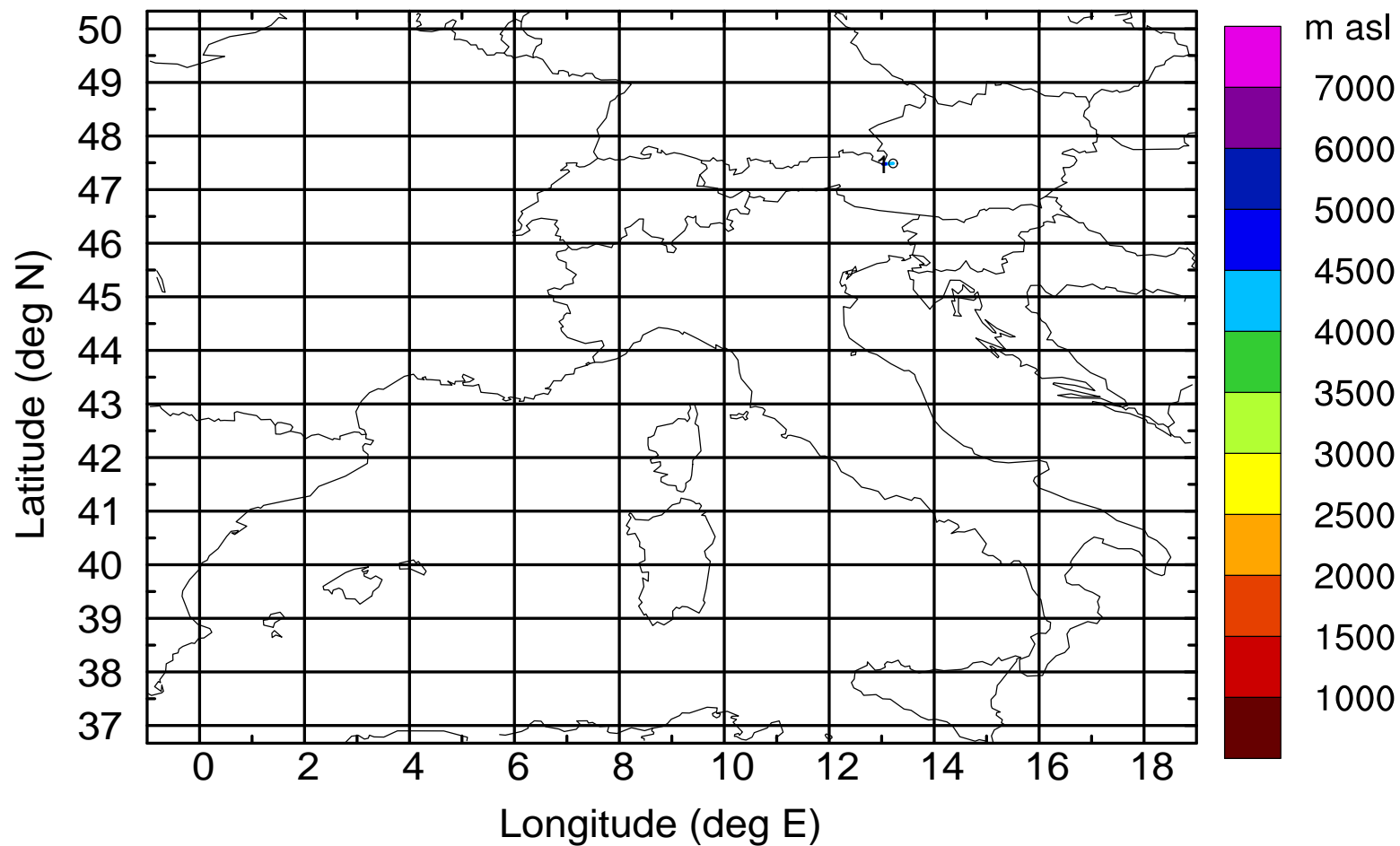
Level #8 of flight 170403a

Flight trajectory



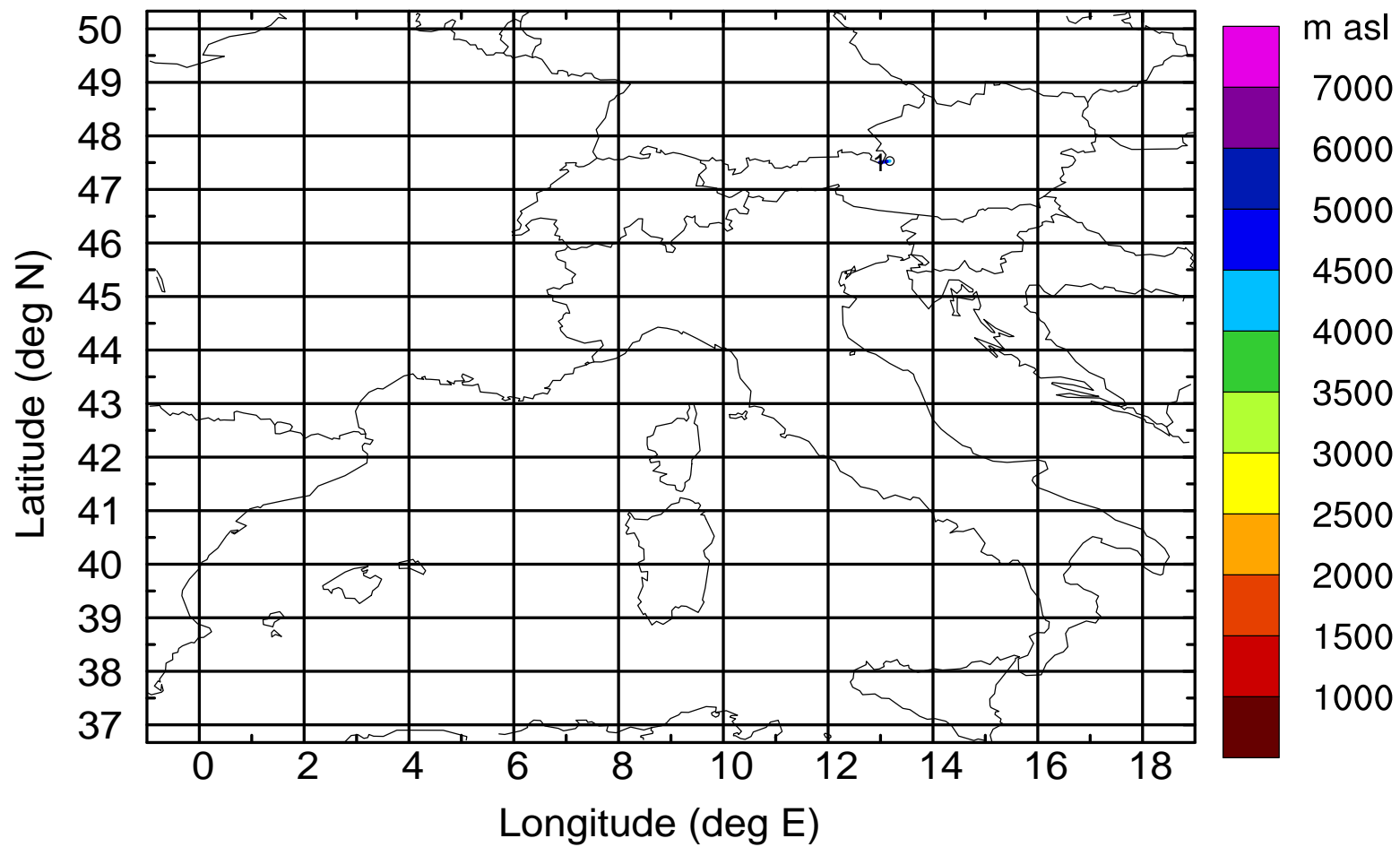
Level #8 of flight 170403a

BWD 20170403/06 -01H = 03/05 UTC



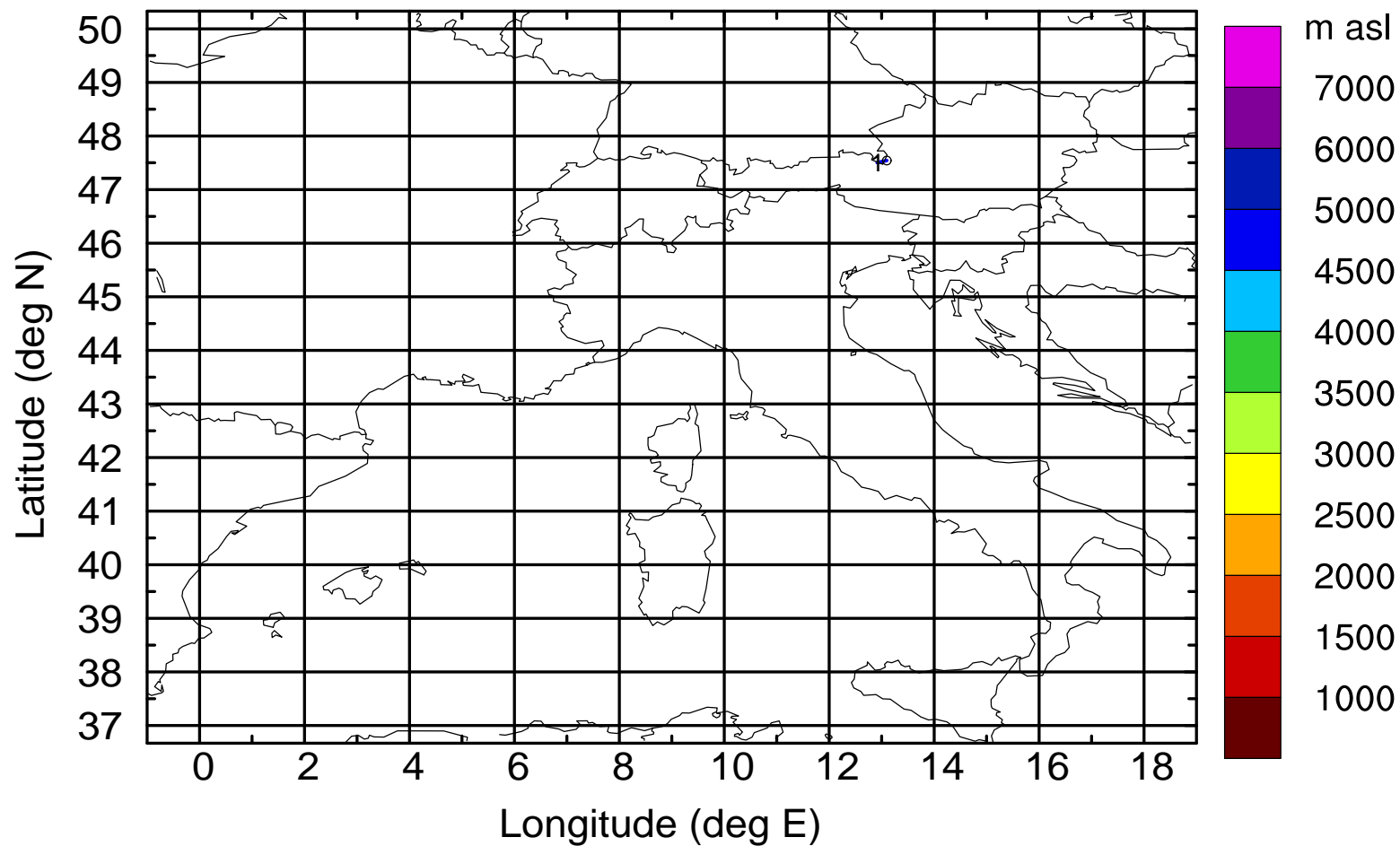
Level #8 of flight 170403a

BWD 20170403/06 -02H = 03/04 UTC



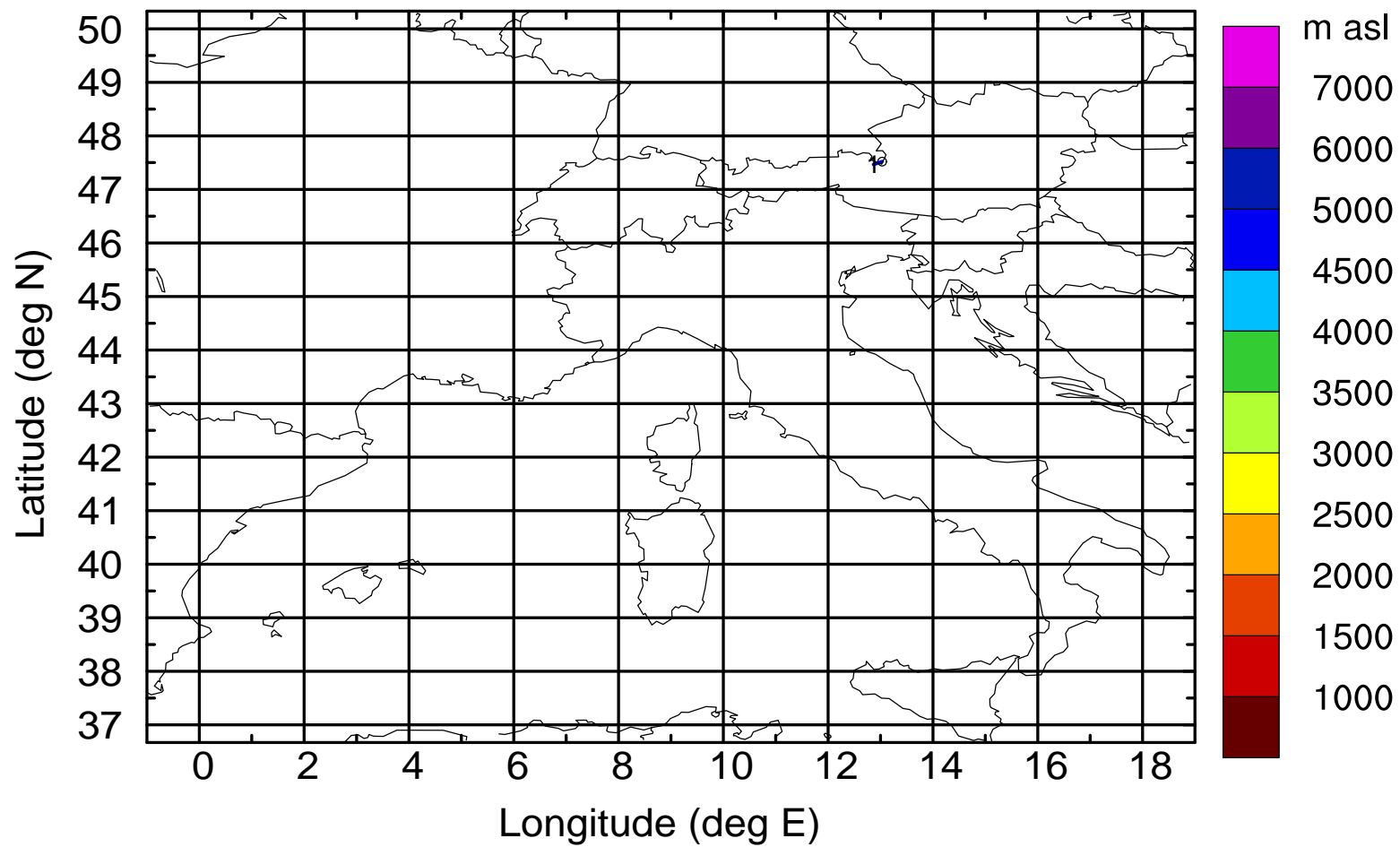
Level #8 of flight 170403a

BWD 20170403/06 -03H = 03/03 UTC



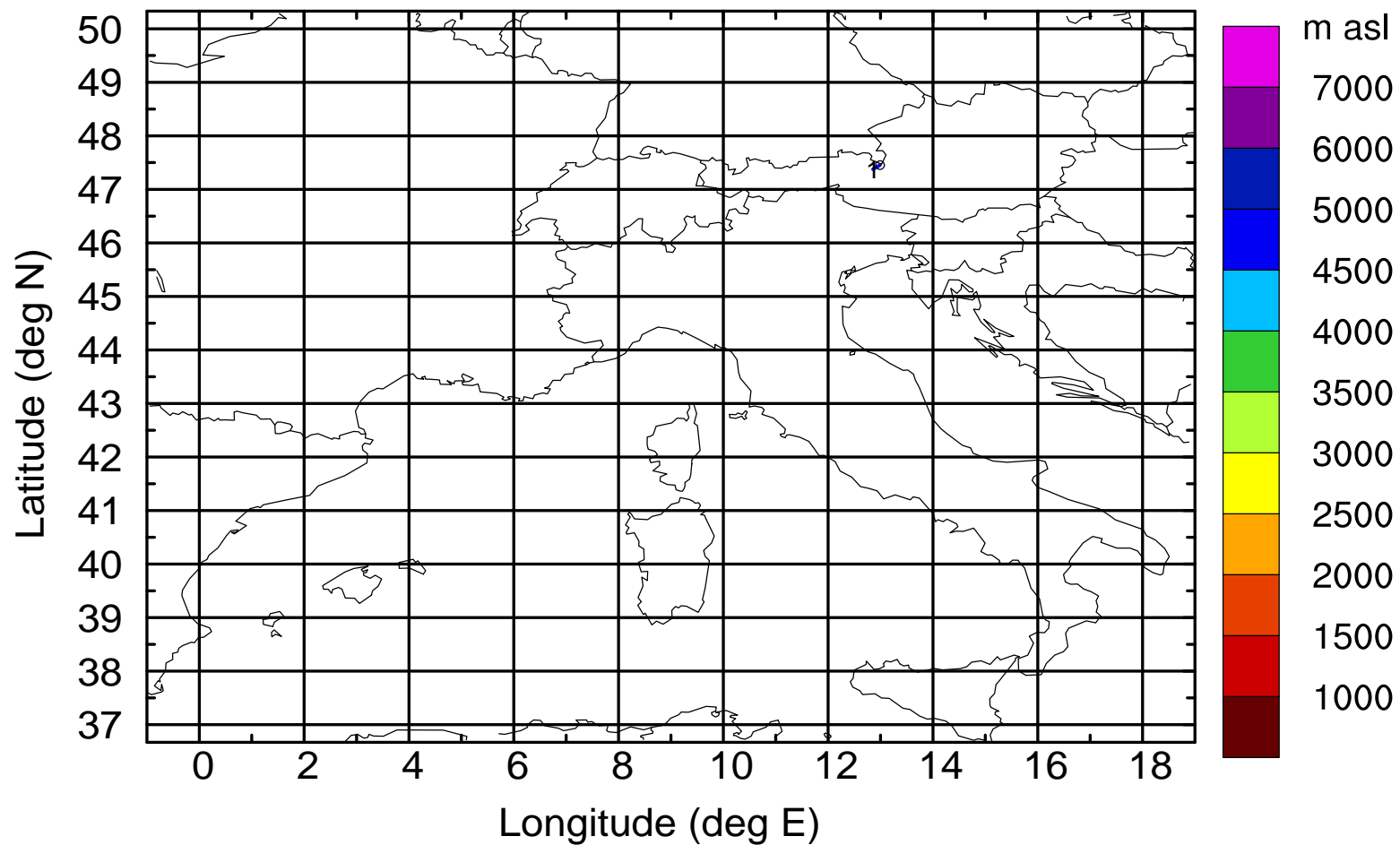
Level #8 of flight 170403a

BWD 20170403/06 -04H = 03/02 UTC



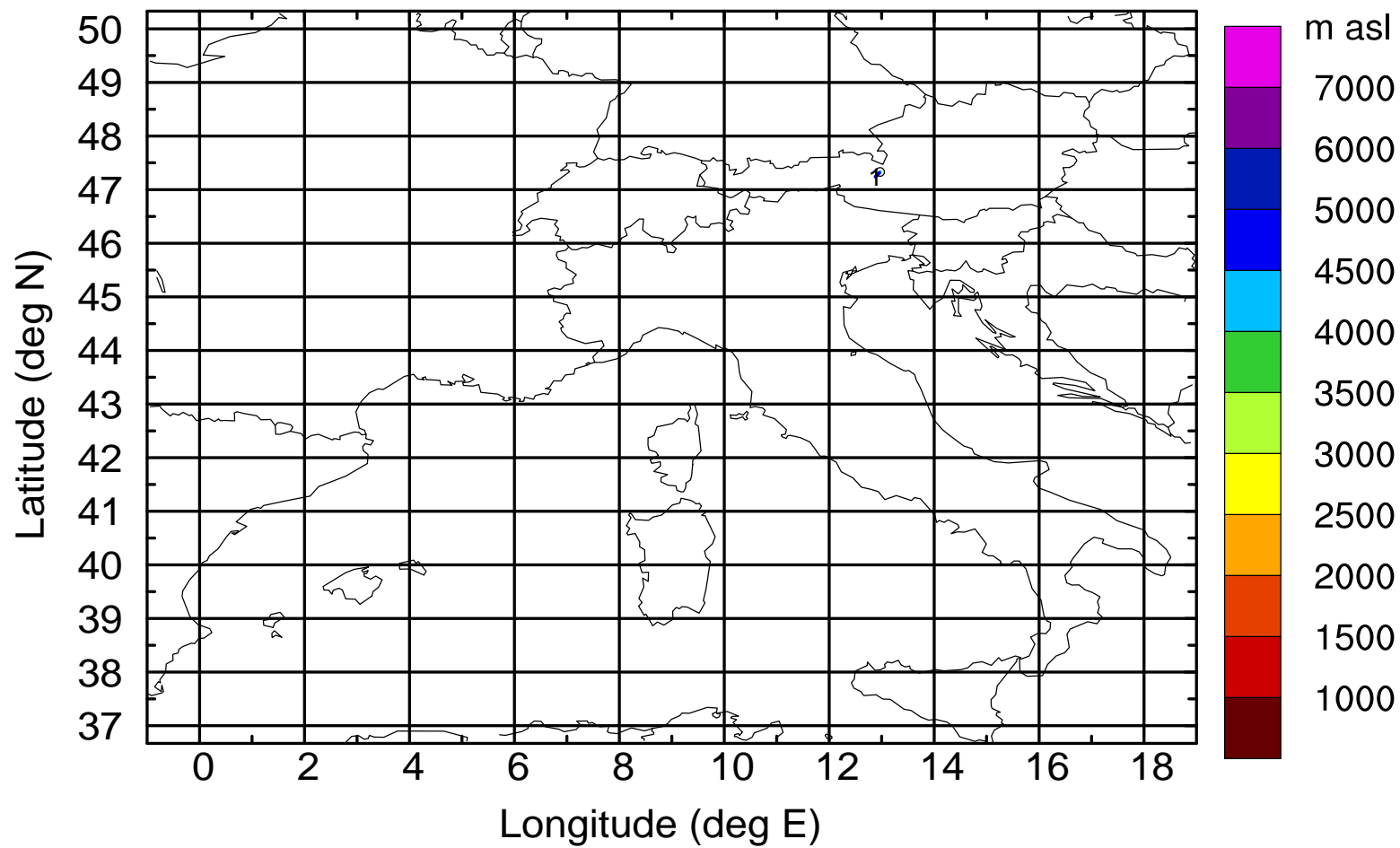
Level #8 of flight 170403a

BWD 20170403/06 -05H = 03/01 UTC



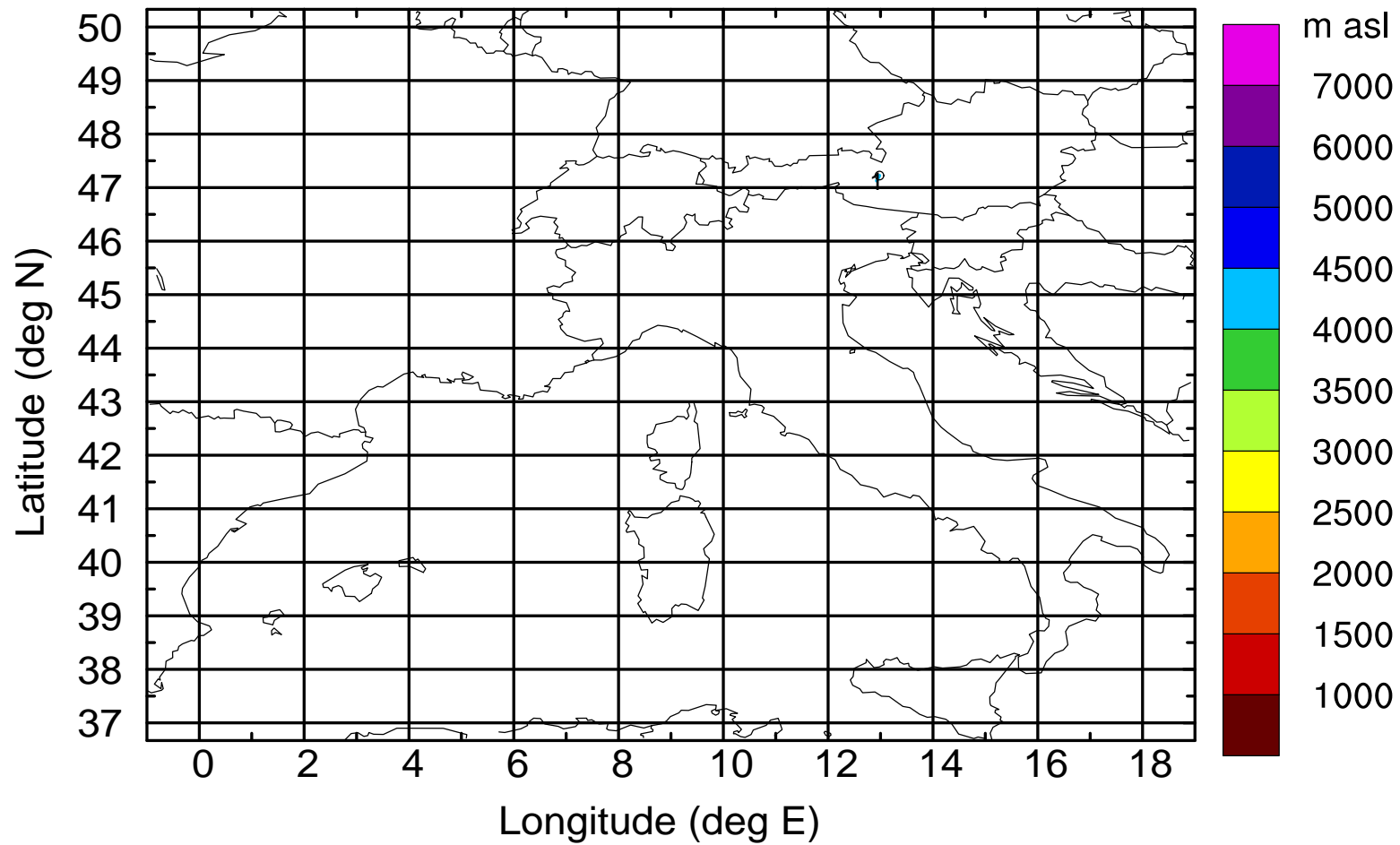
Level #8 of flight 170403a

BWD 20170403/06 -06H = 03/00 UTC



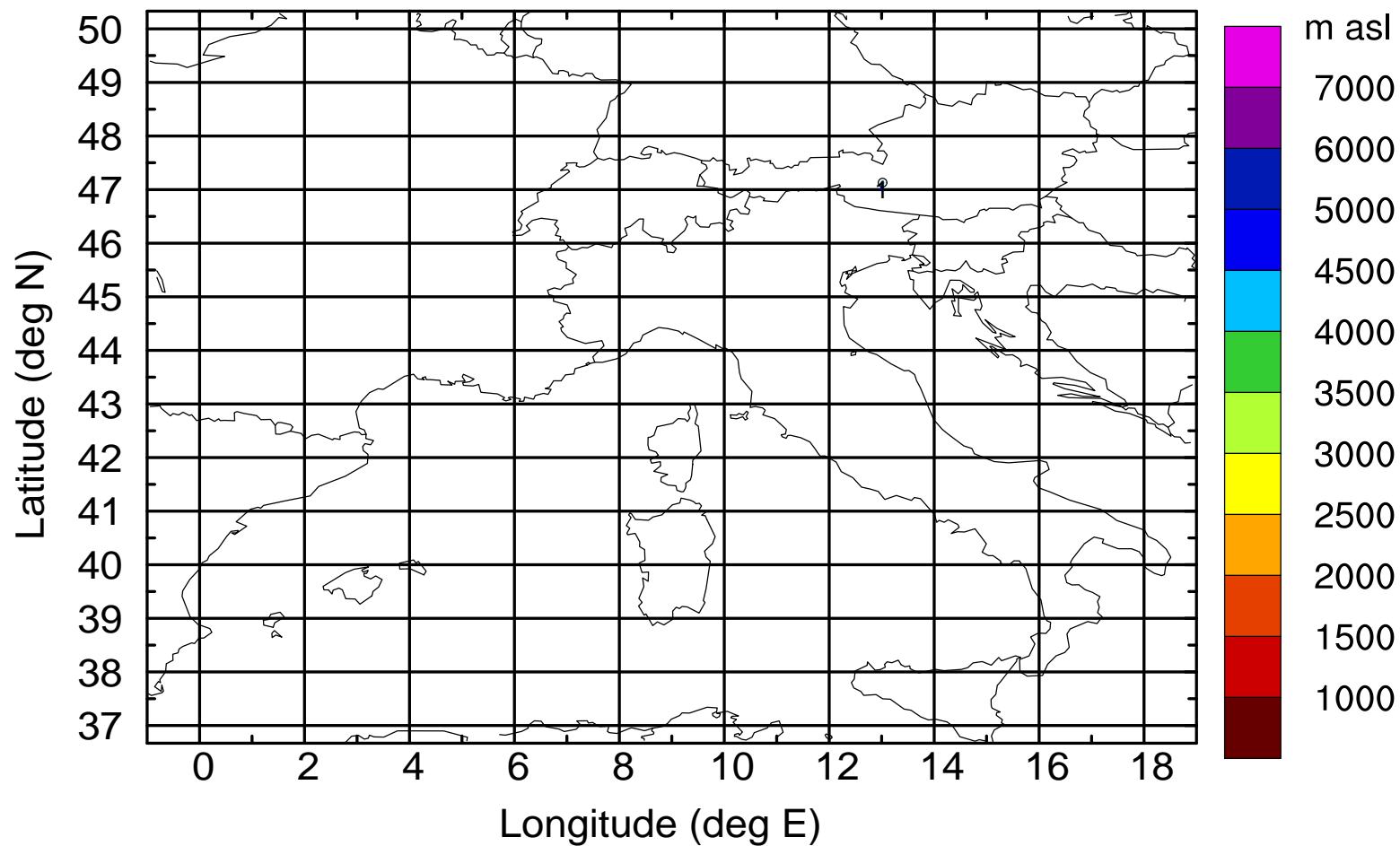
Level #8 of flight 170403a

BWD 20170403/06 -07H = 02/23 UTC



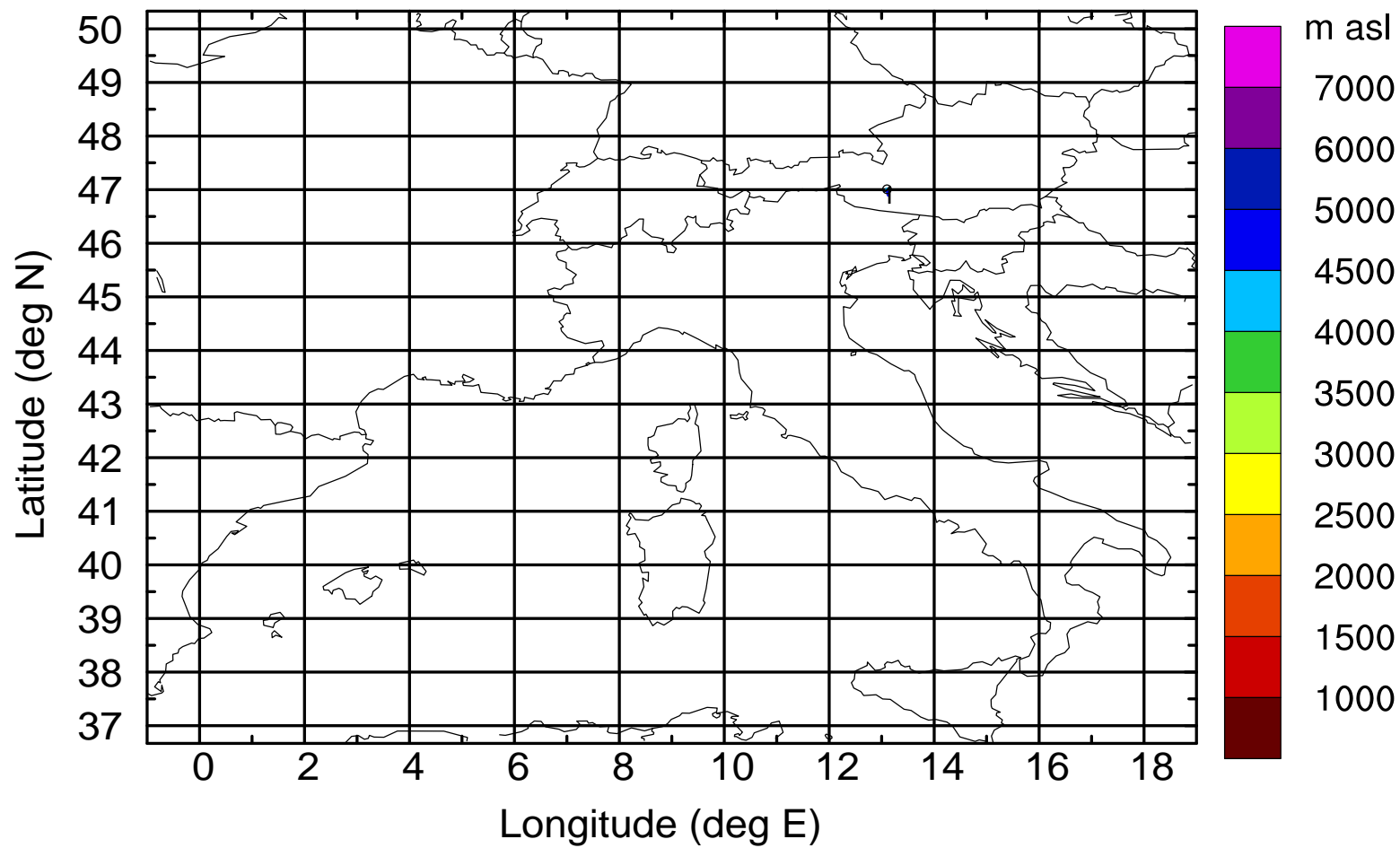
Level #8 of flight 170403a

BWD 20170403/06 -08H = 02/22 UTC



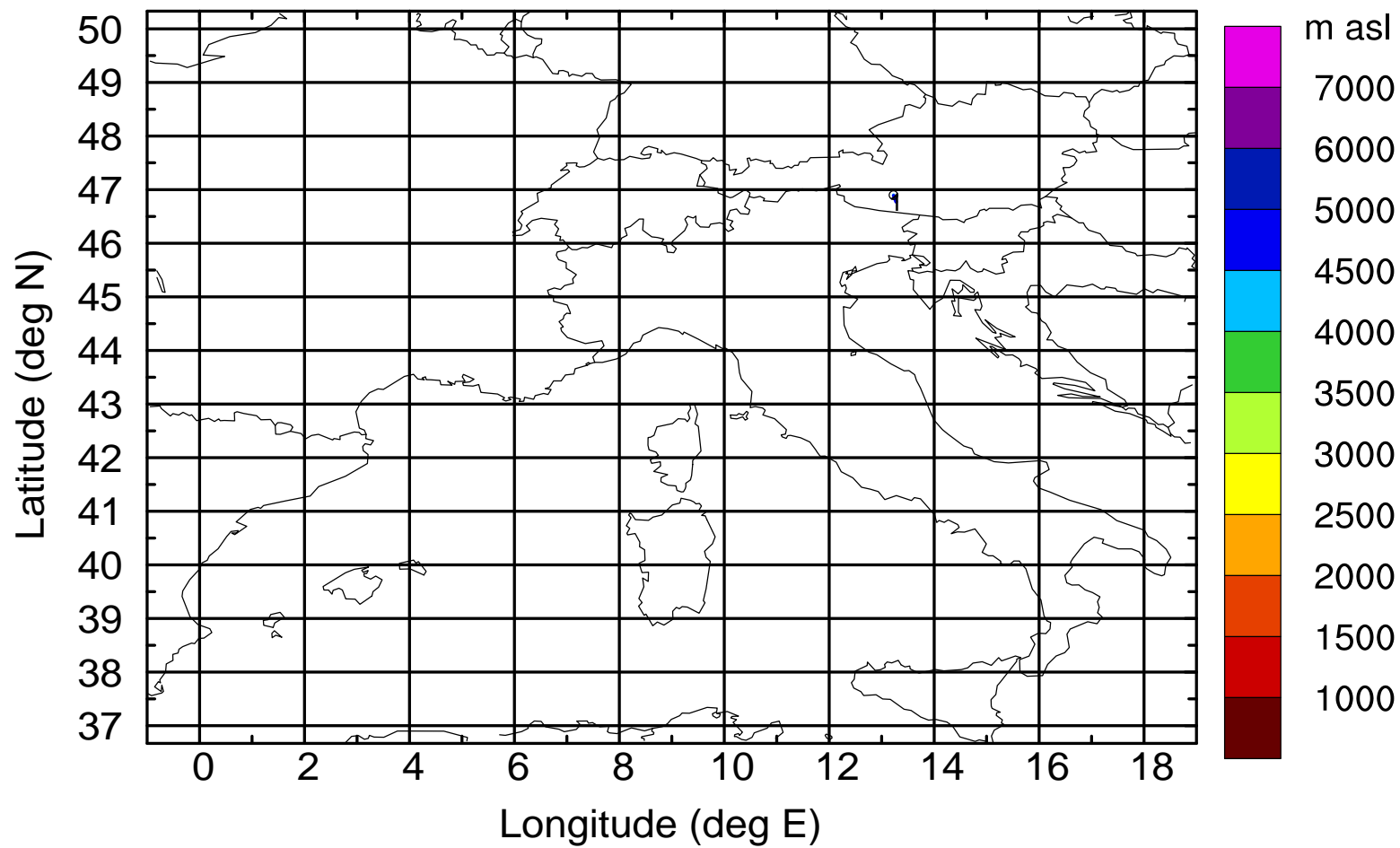
Level #8 of flight 170403a

BWD 20170403/06 -09H = 02/21 UTC



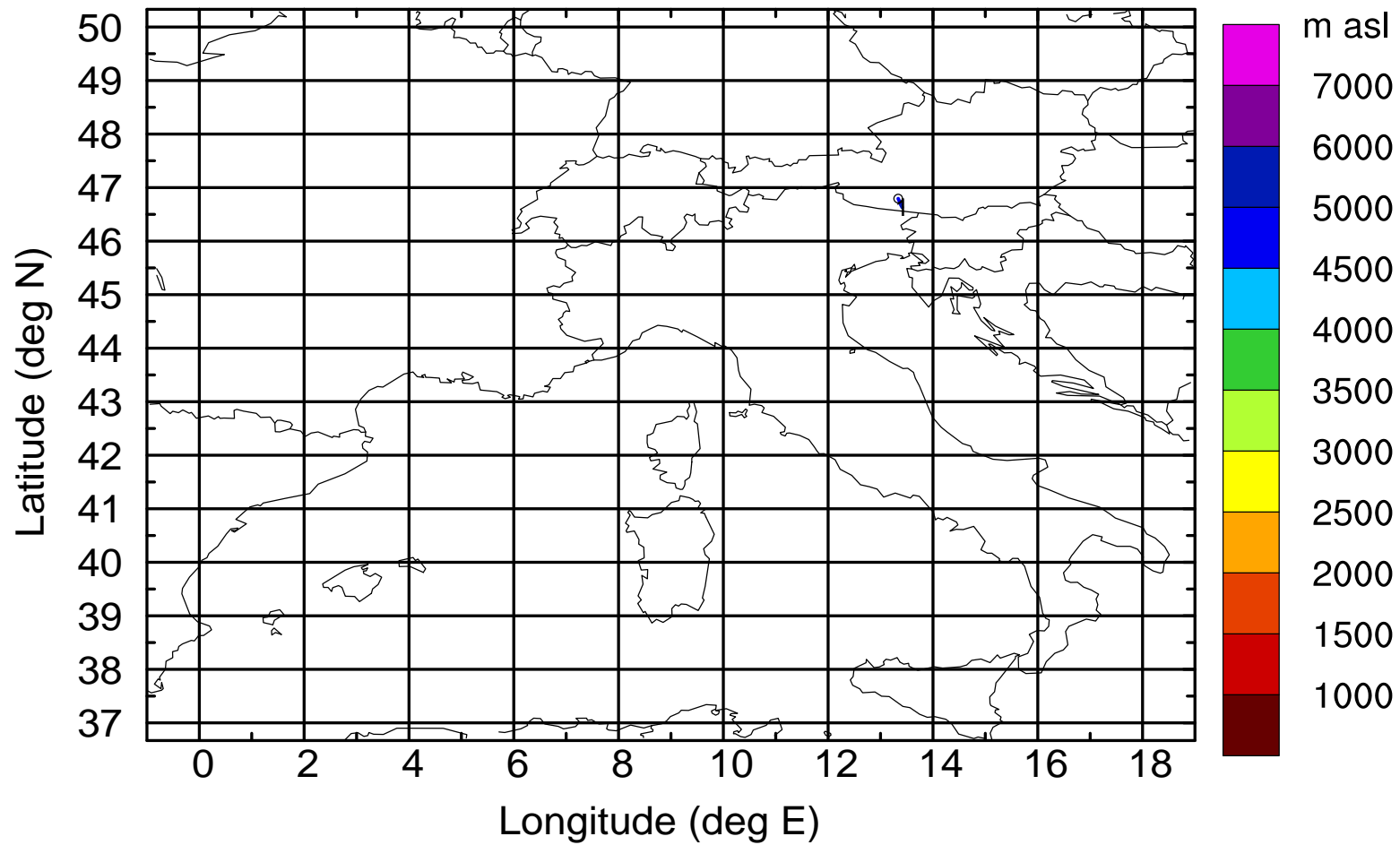
Level #8 of flight 170403a

BWD 20170403/06 -10H = 02/20 UTC



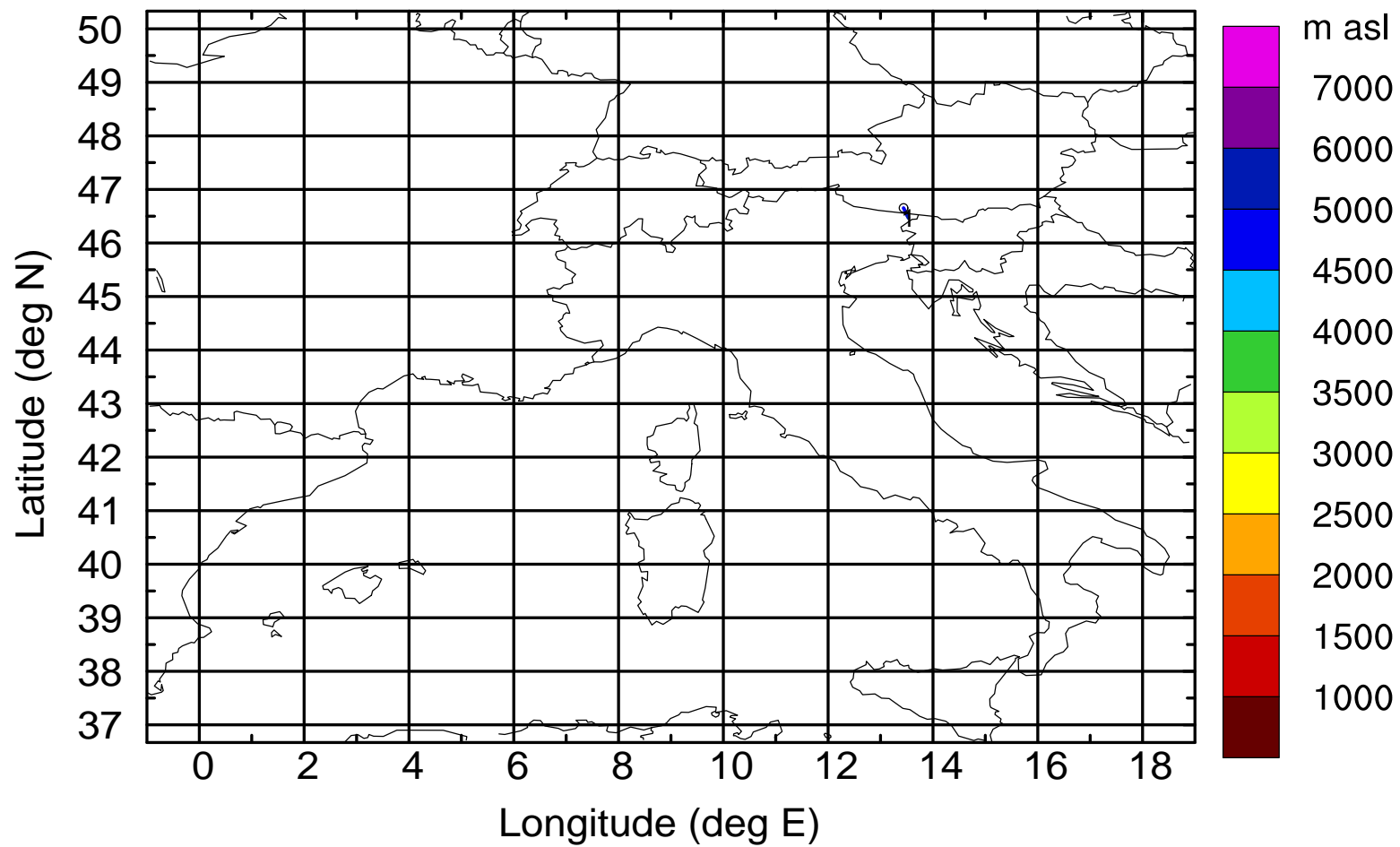
Level #8 of flight 170403a

BWD 20170403/06 -11H = 02/19 UTC



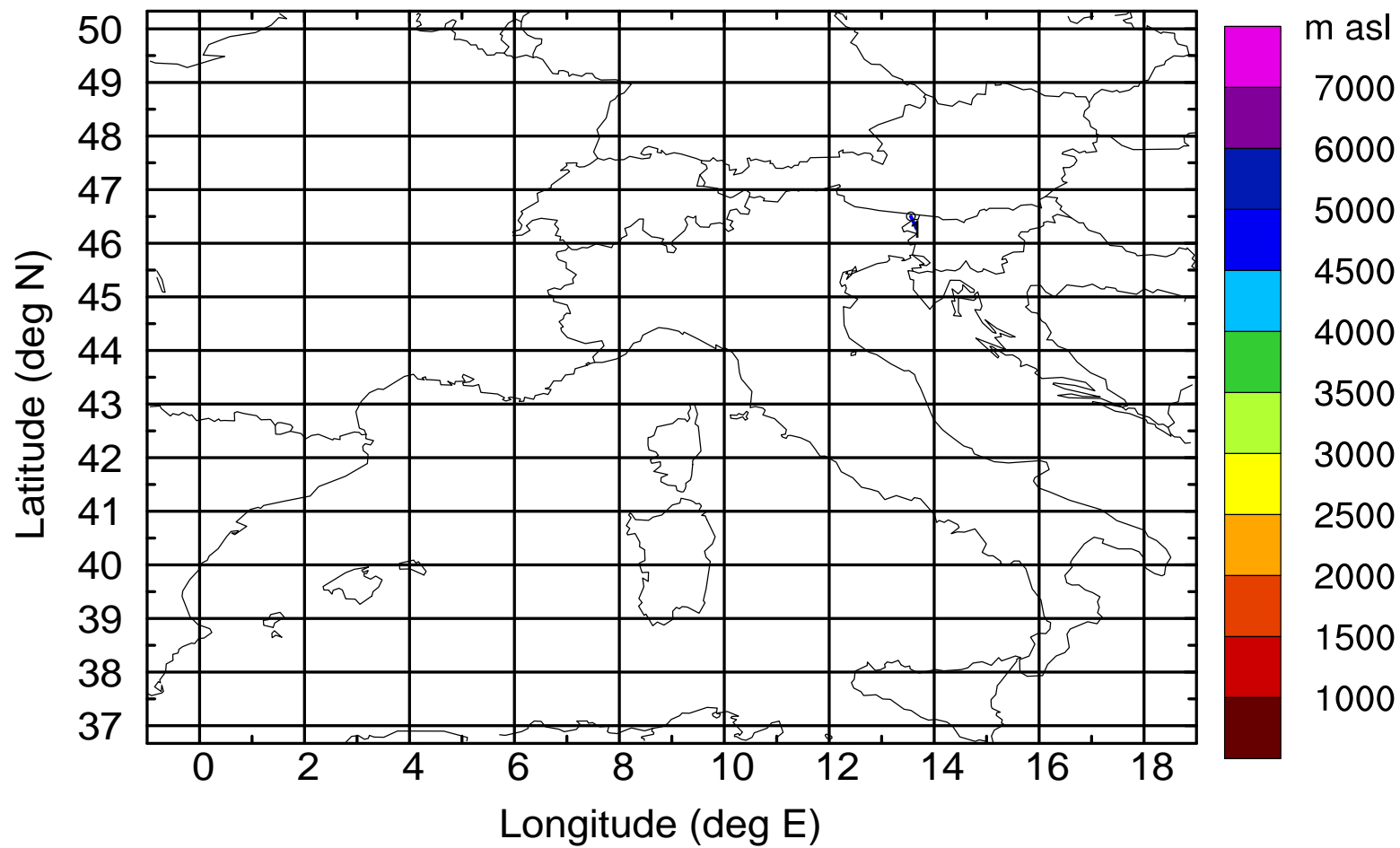
Level #8 of flight 170403a

BWD 20170403/06 -12H = 02/18 UTC



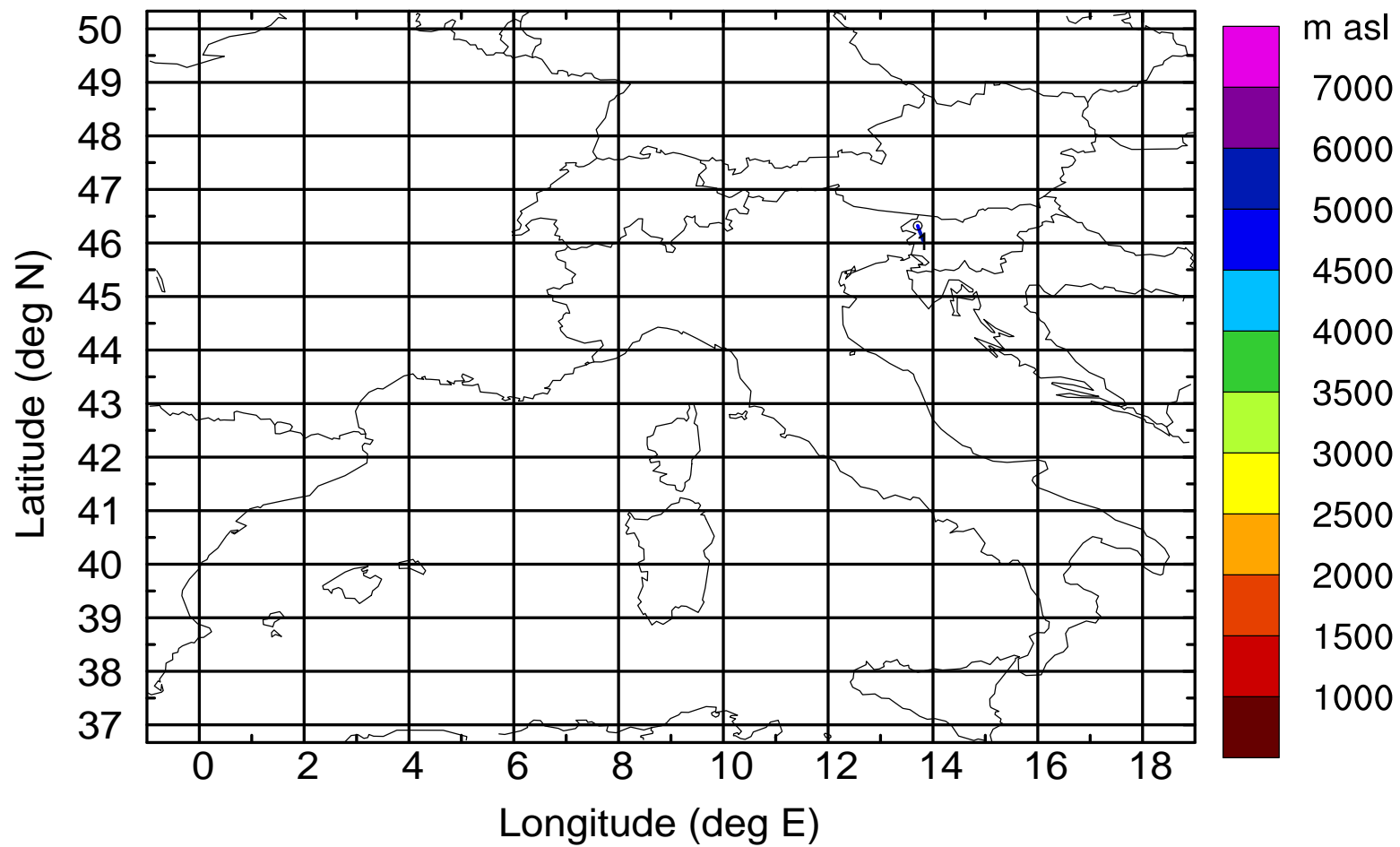
Level #8 of flight 170403a

BWD 20170403/06 -13H = 02/17 UTC



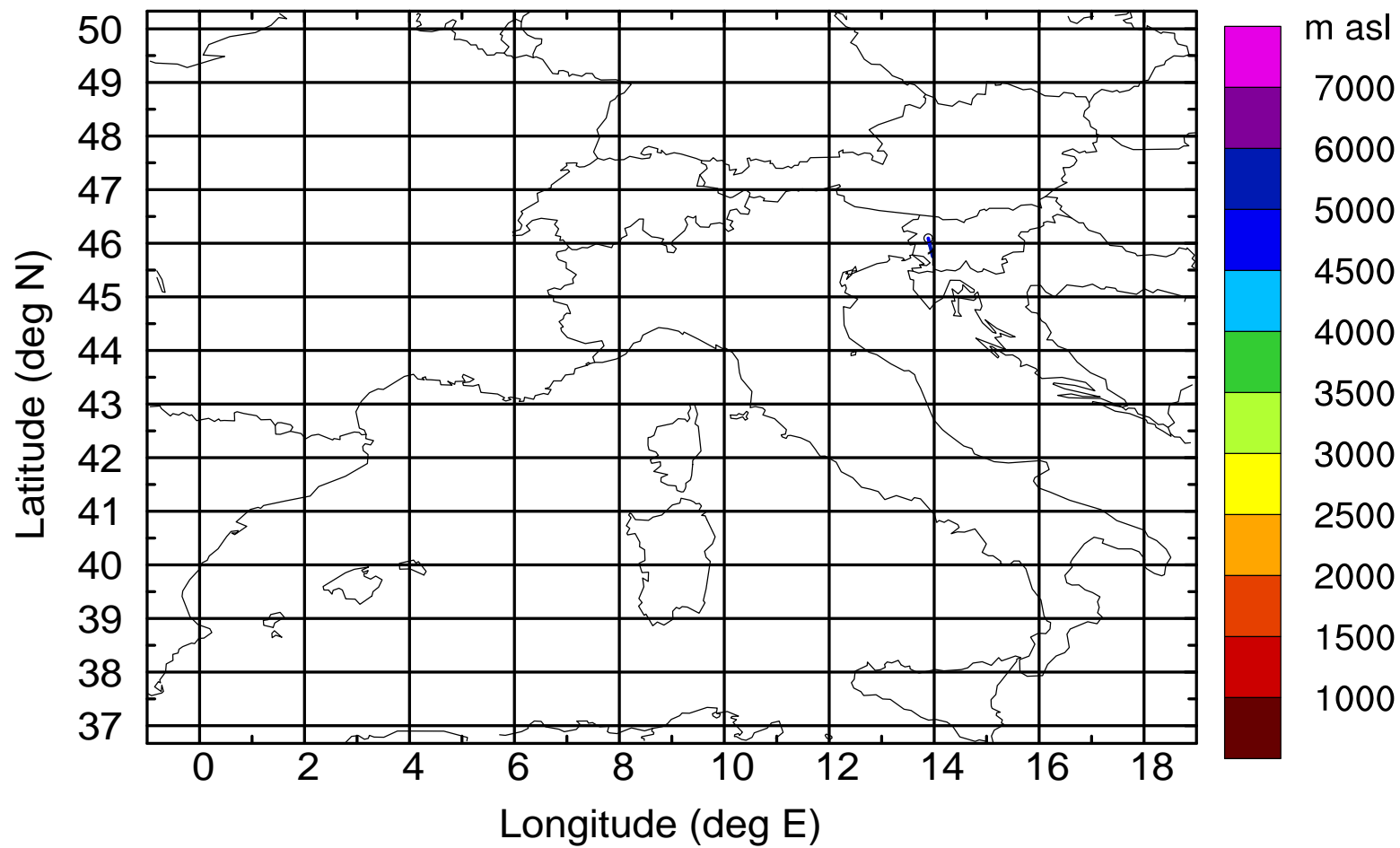
Level #8 of flight 170403a

BWD 20170403/06 -14H = 02/16 UTC



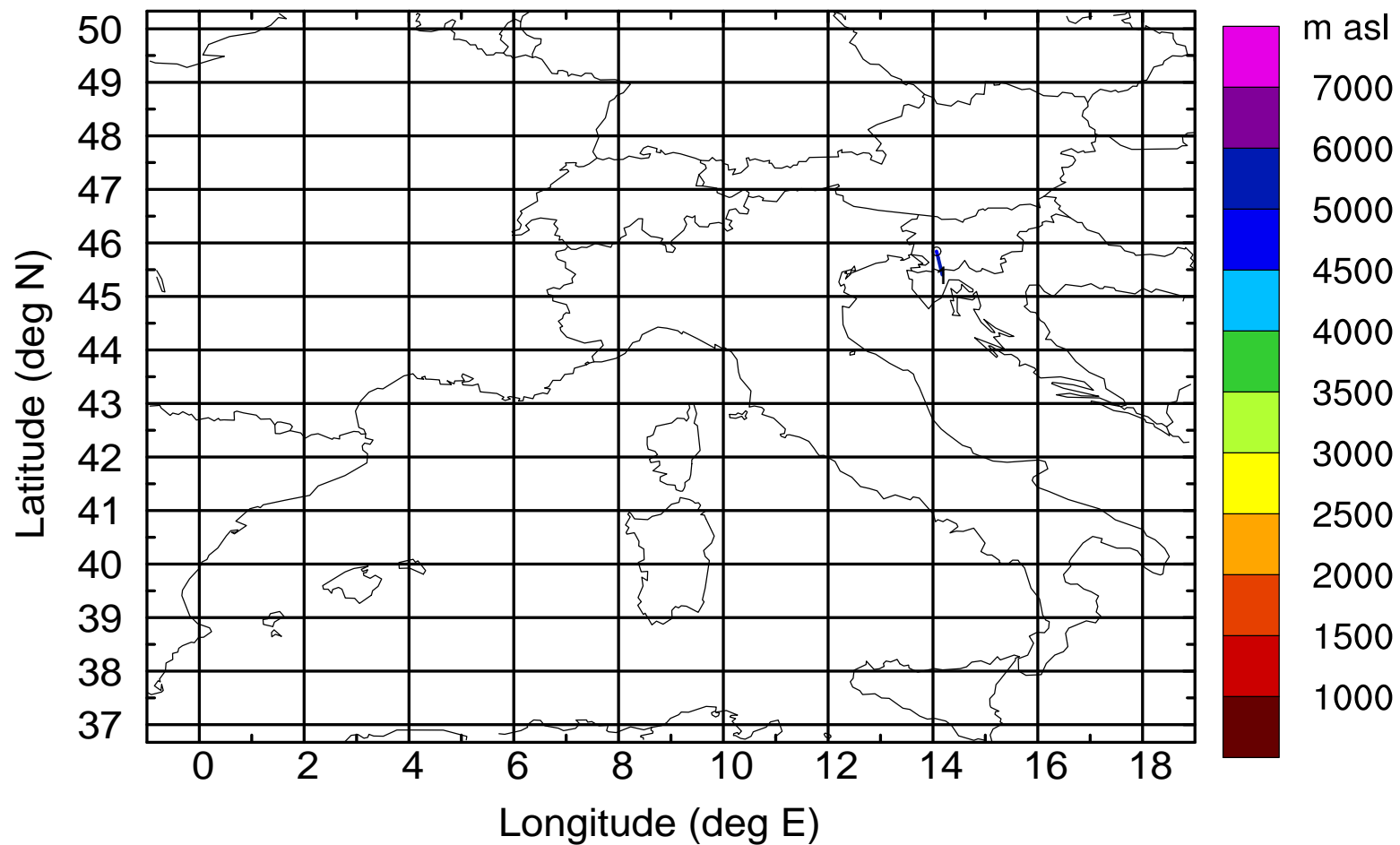
Level #8 of flight 170403a

BWD 20170403/06 -15H = 02/15 UTC



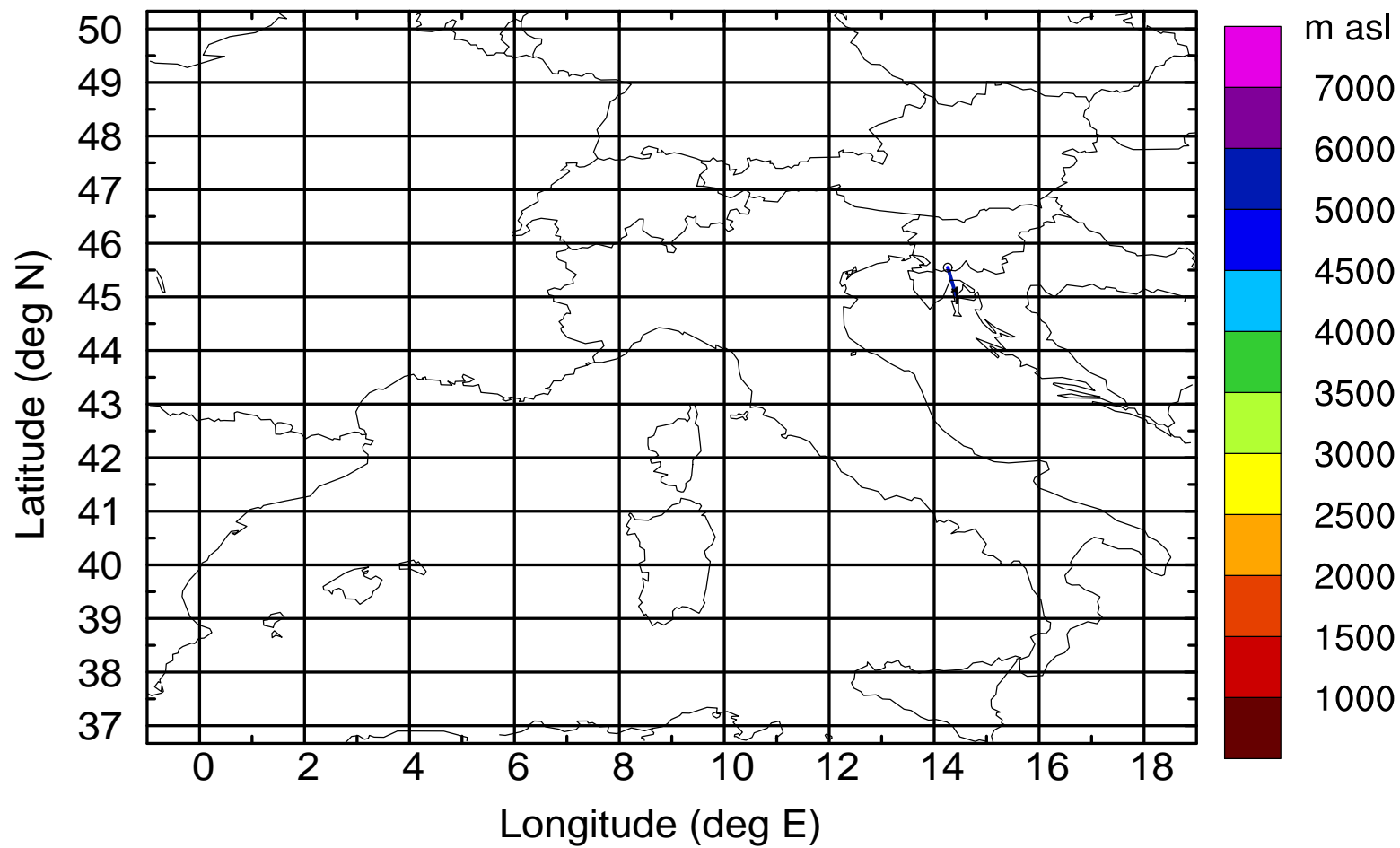
Level #8 of flight 170403a

BWD 20170403/06 -16H = 02/14 UTC



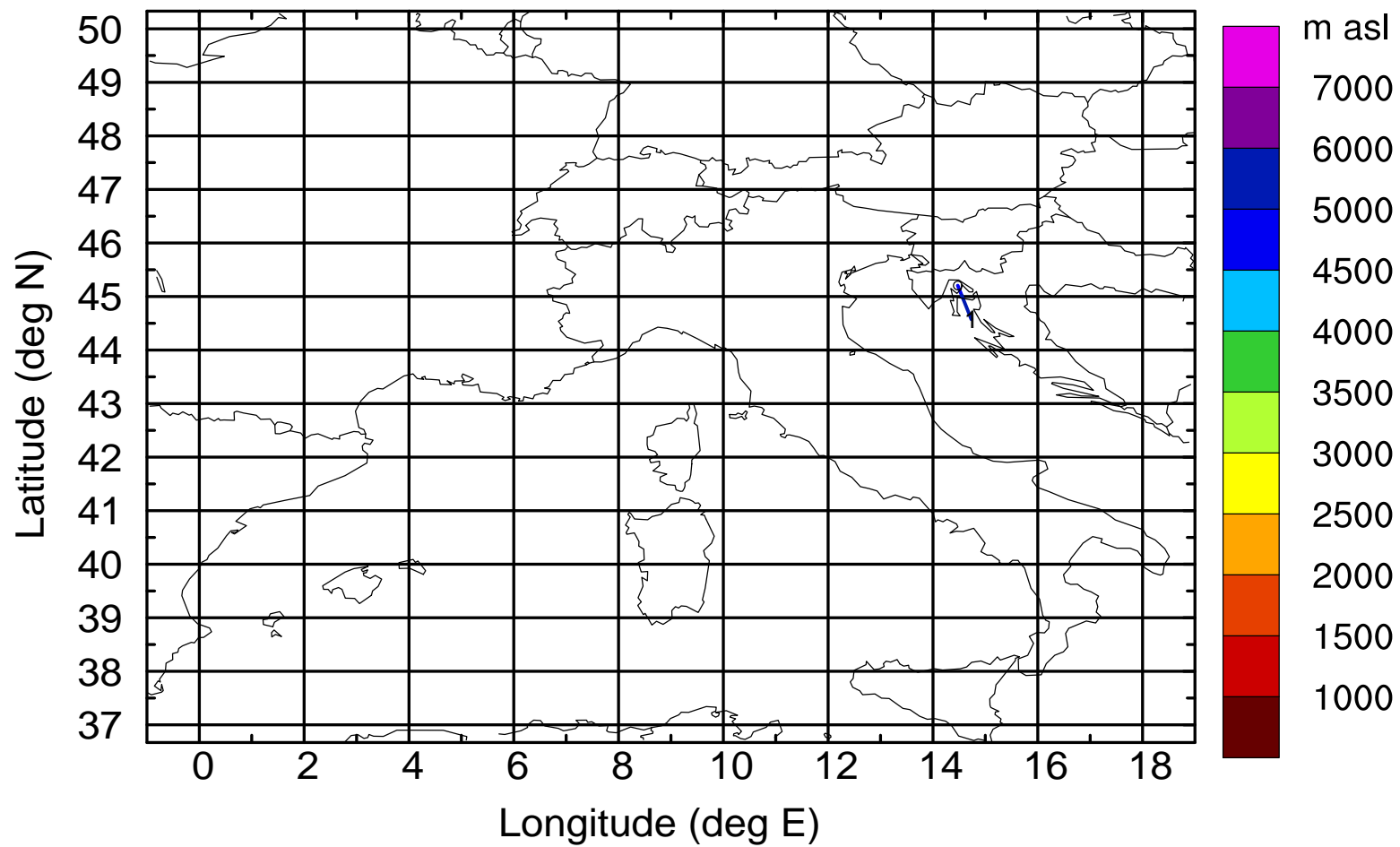
Level #8 of flight 170403a

BWD 20170403/06 -17H = 02/13 UTC



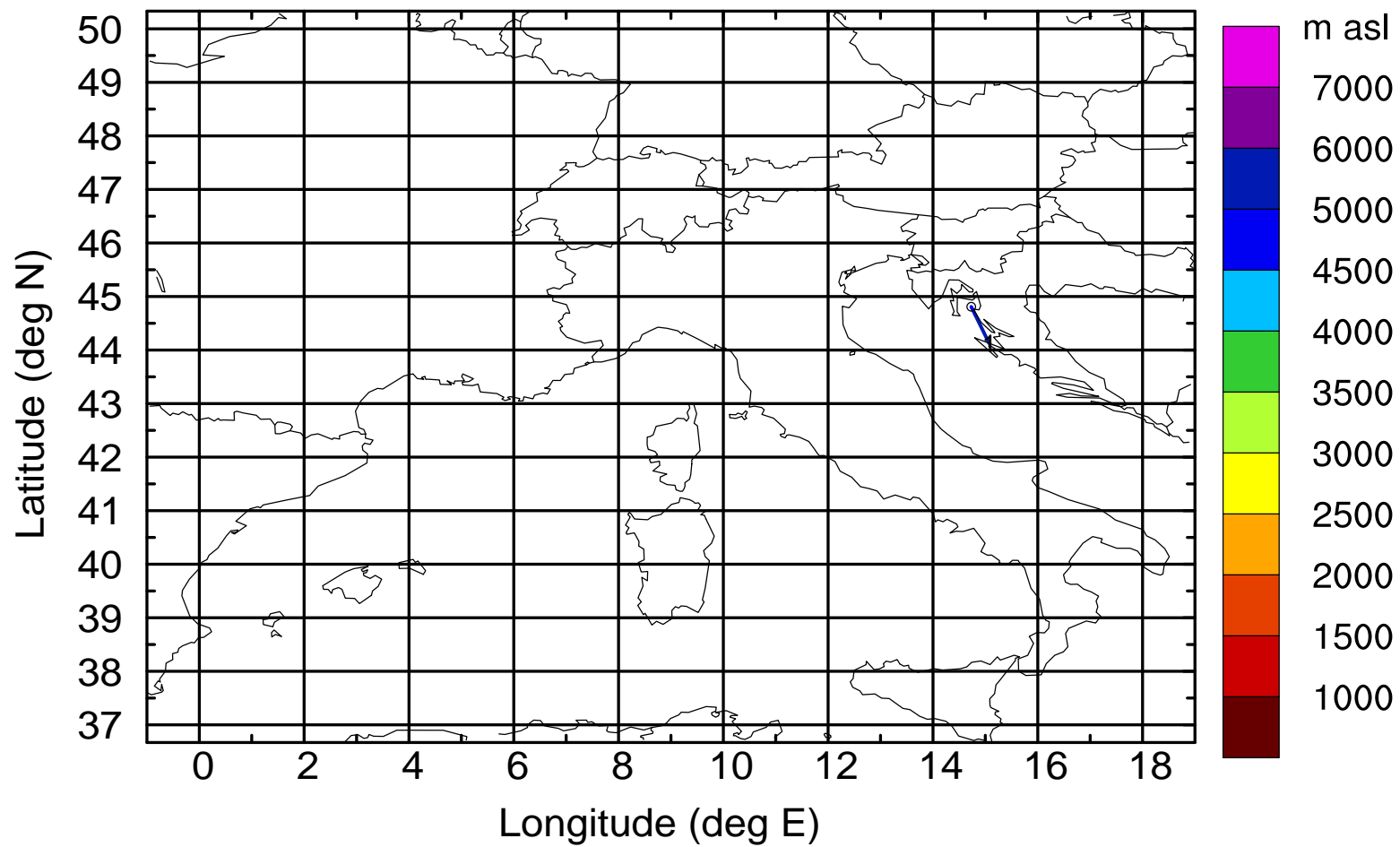
Level #8 of flight 170403a

BWD 20170403/06 -18H = 02/12 UTC



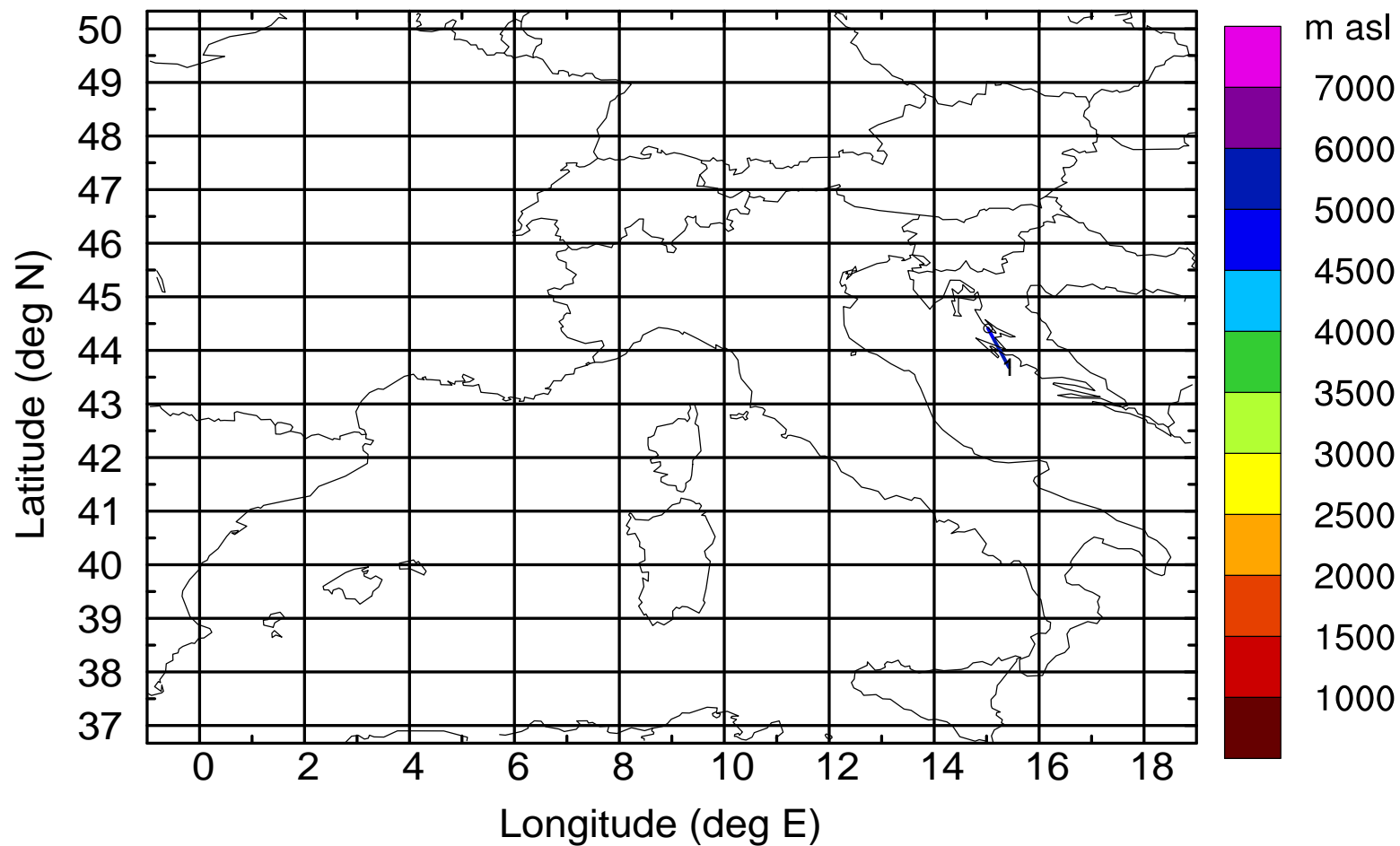
Level #8 of flight 170403a

BWD 20170403/06 -19H = 02/11 UTC



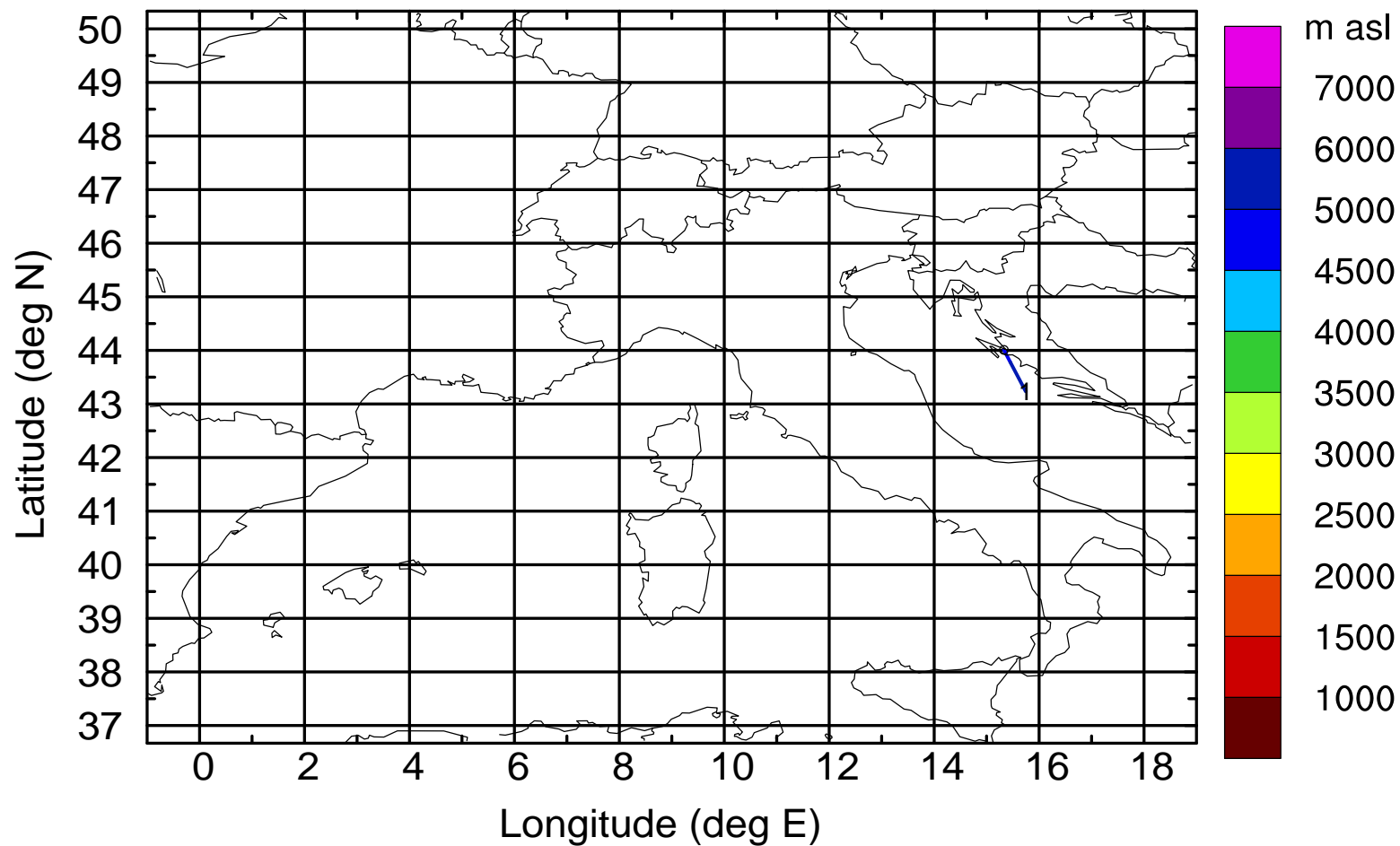
Level #8 of flight 170403a

BWD 20170403/06 -20H = 02/10 UTC



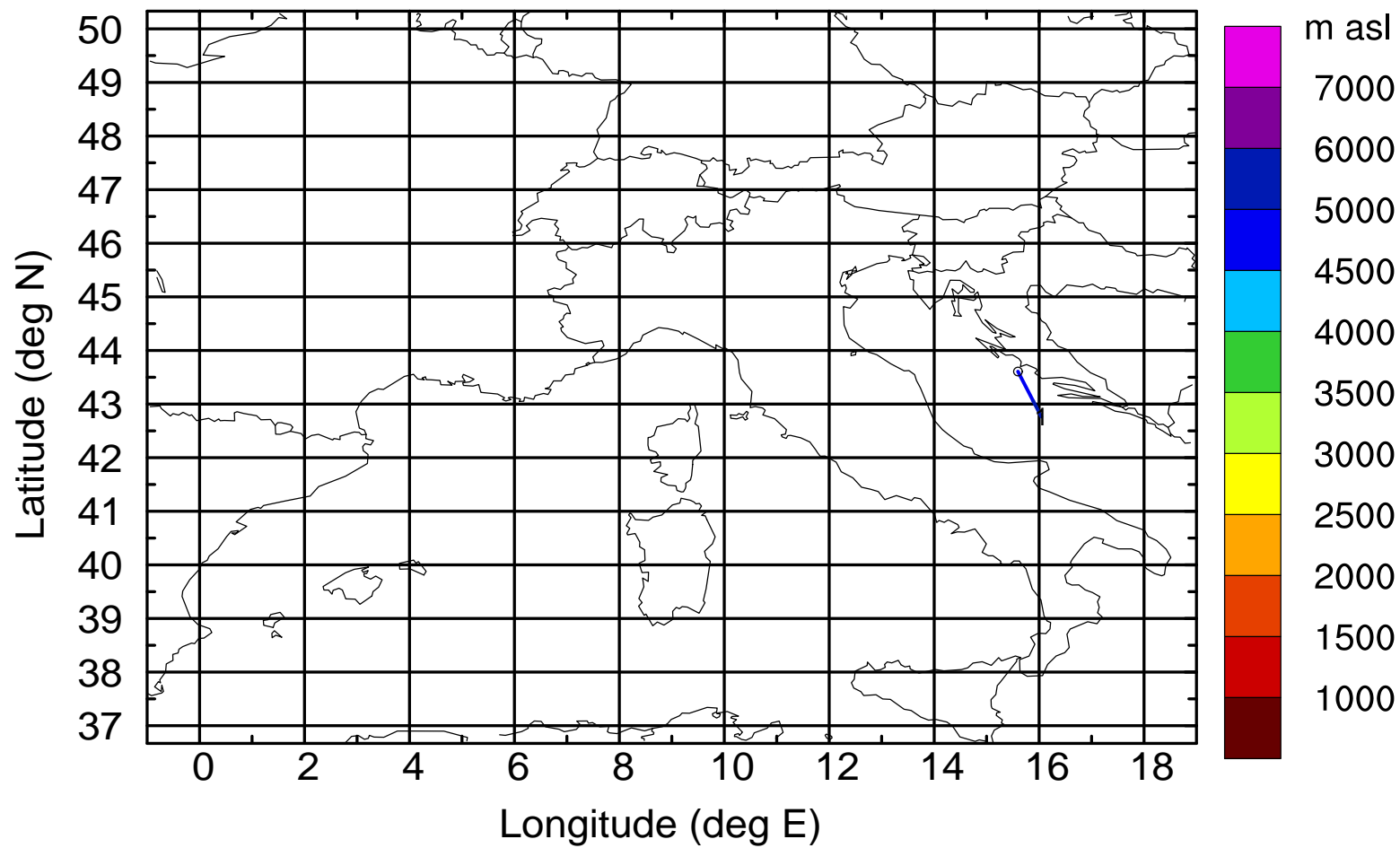
Level #8 of flight 170403a

BWD 20170403/06 -21H = 02/09 UTC



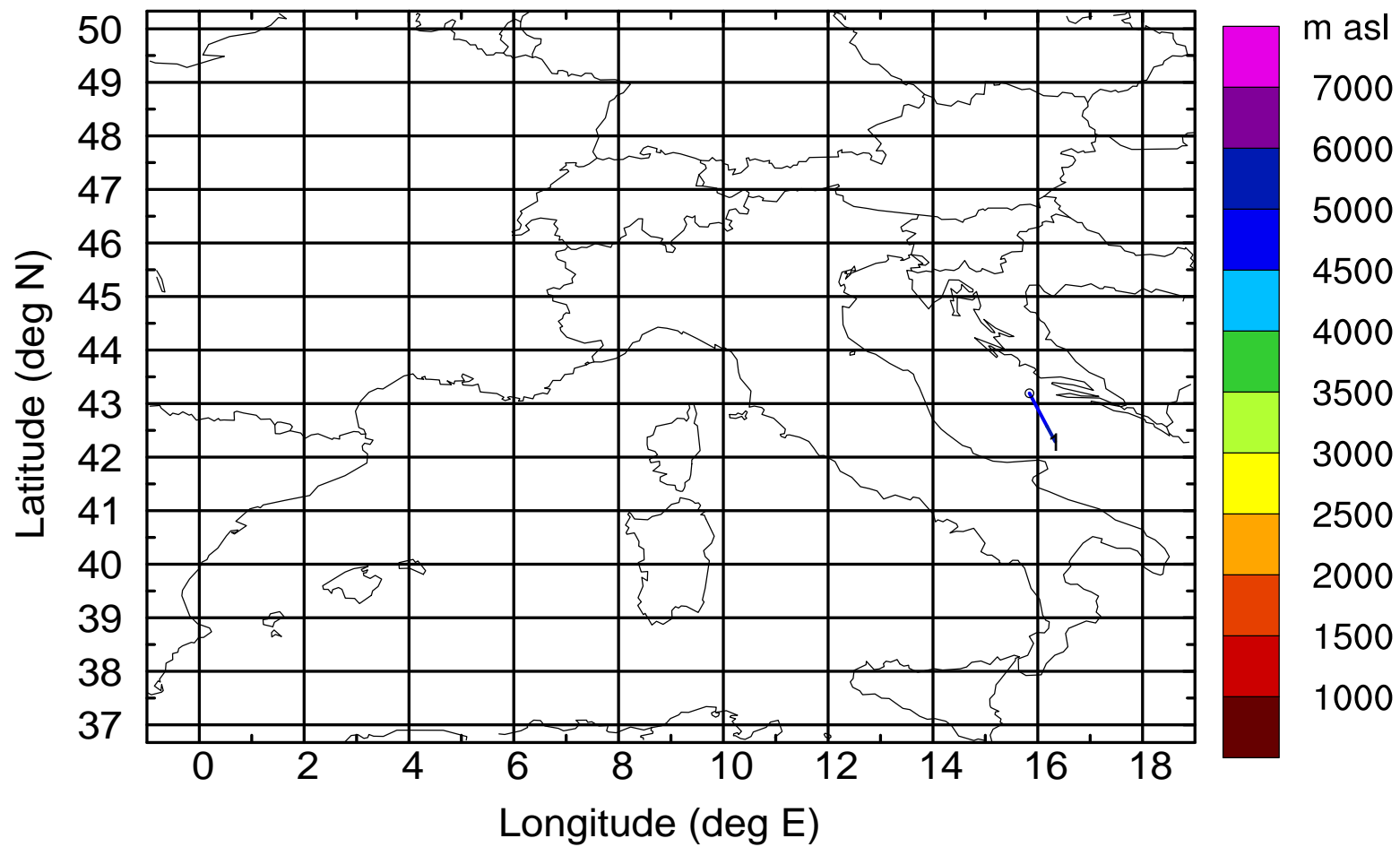
Level #8 of flight 170403a

BWD 20170403/06 -22H = 02/08 UTC



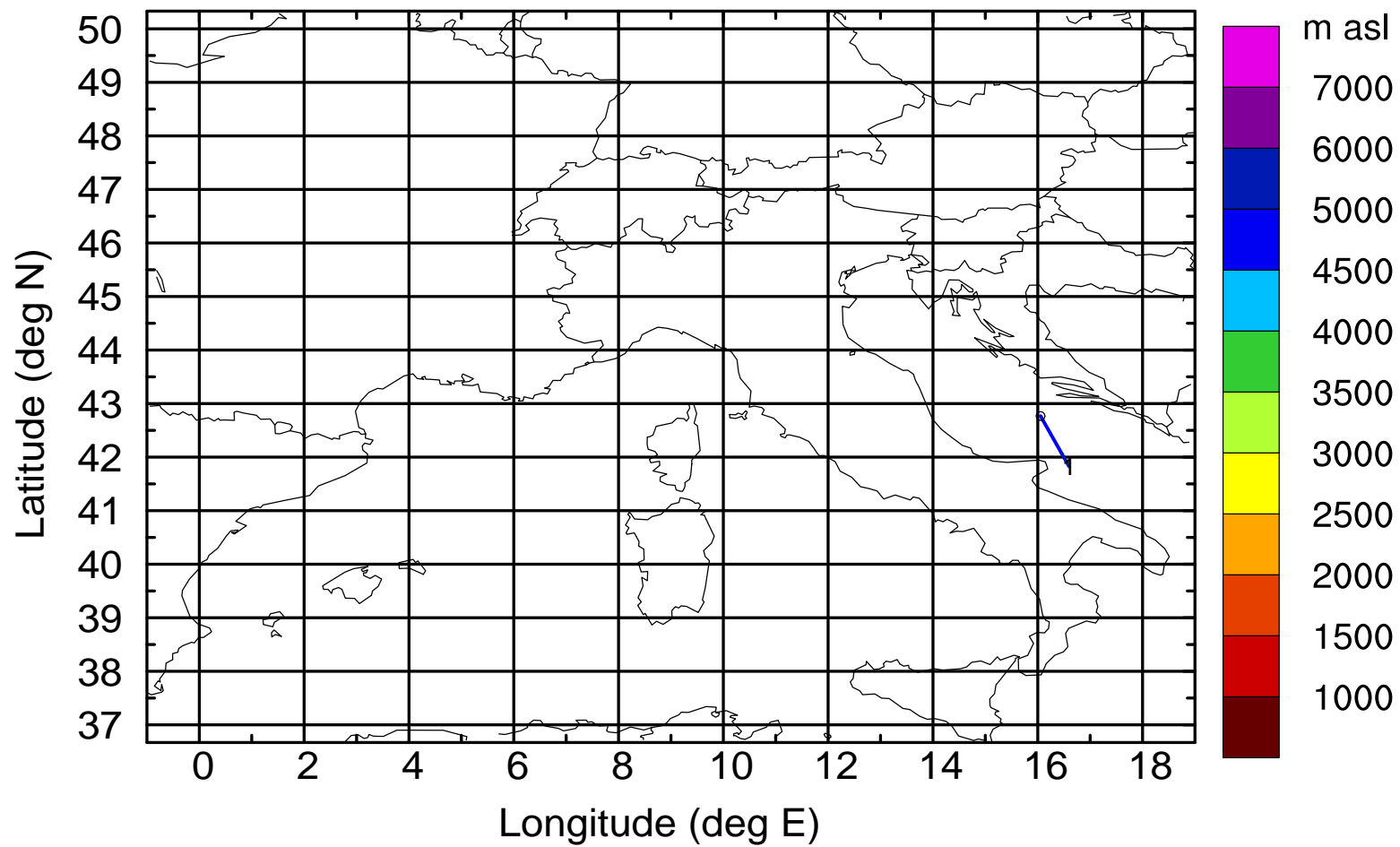
Level #8 of flight 170403a

BWD 20170403/06 -23H = 02/07 UTC



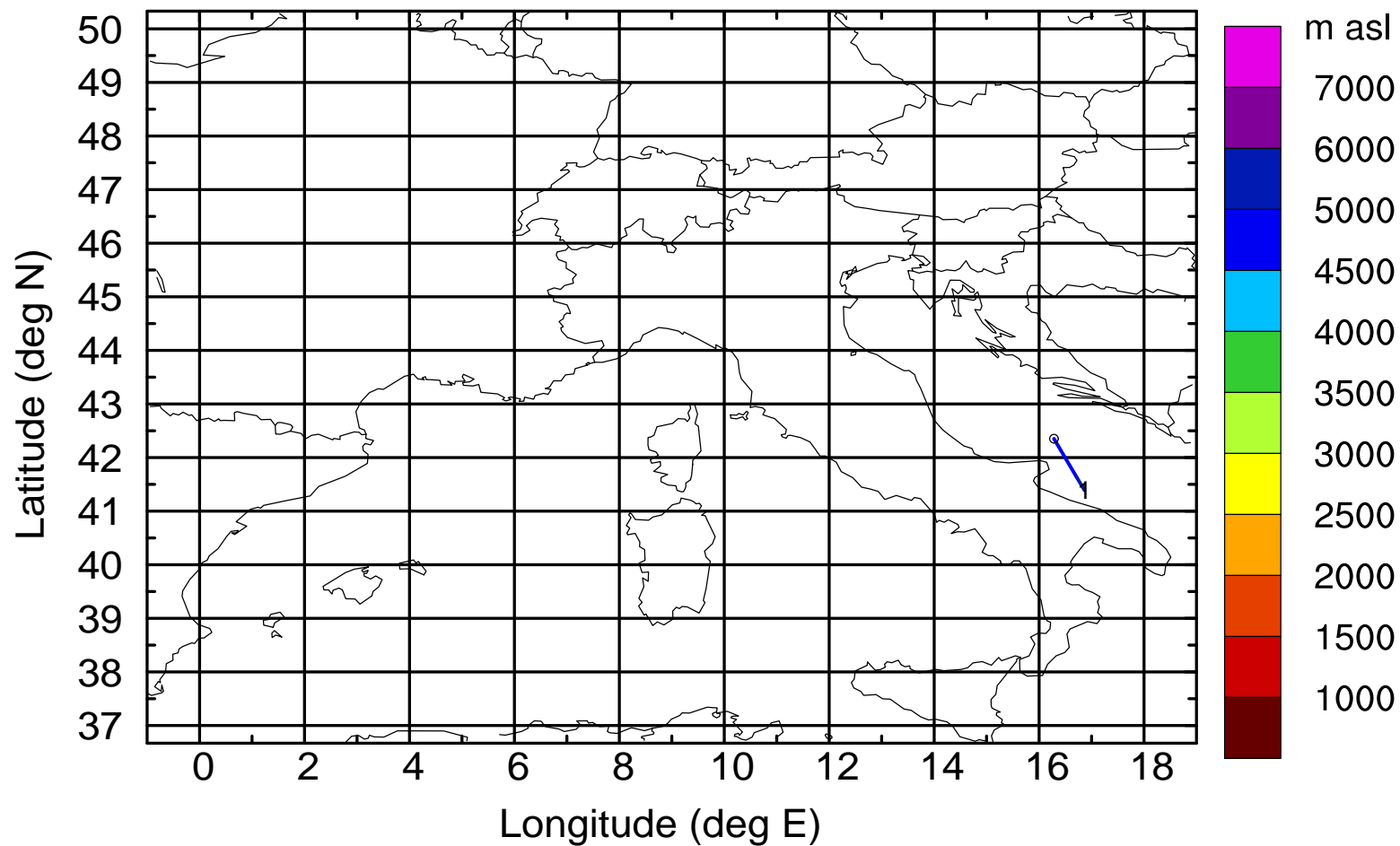
Level #8 of flight 170403a

BWD 20170403/06 -24H = 02/06 UTC



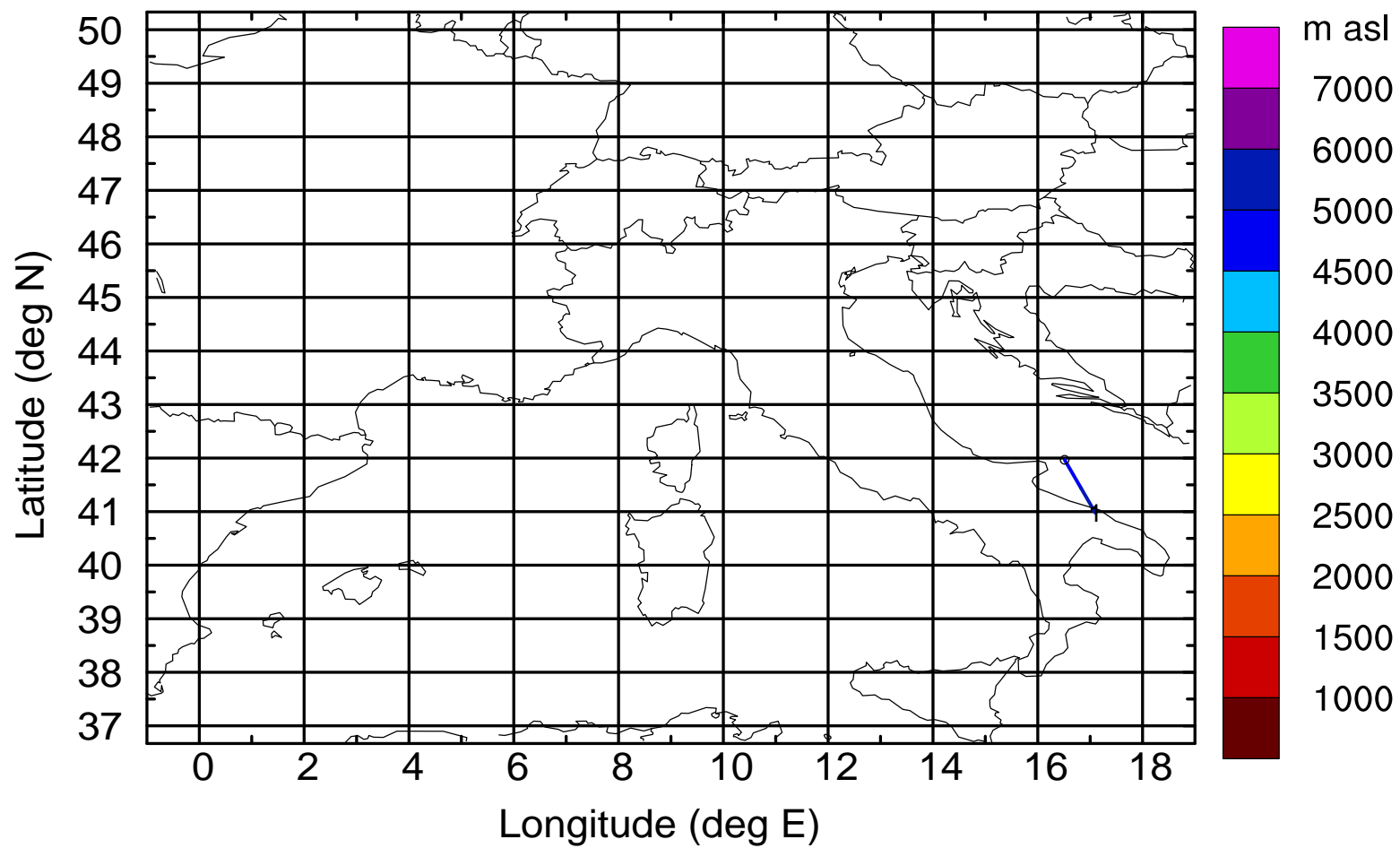
Level #8 of flight 170403a

BWD 20170403/06 -25H = 02/05 UTC



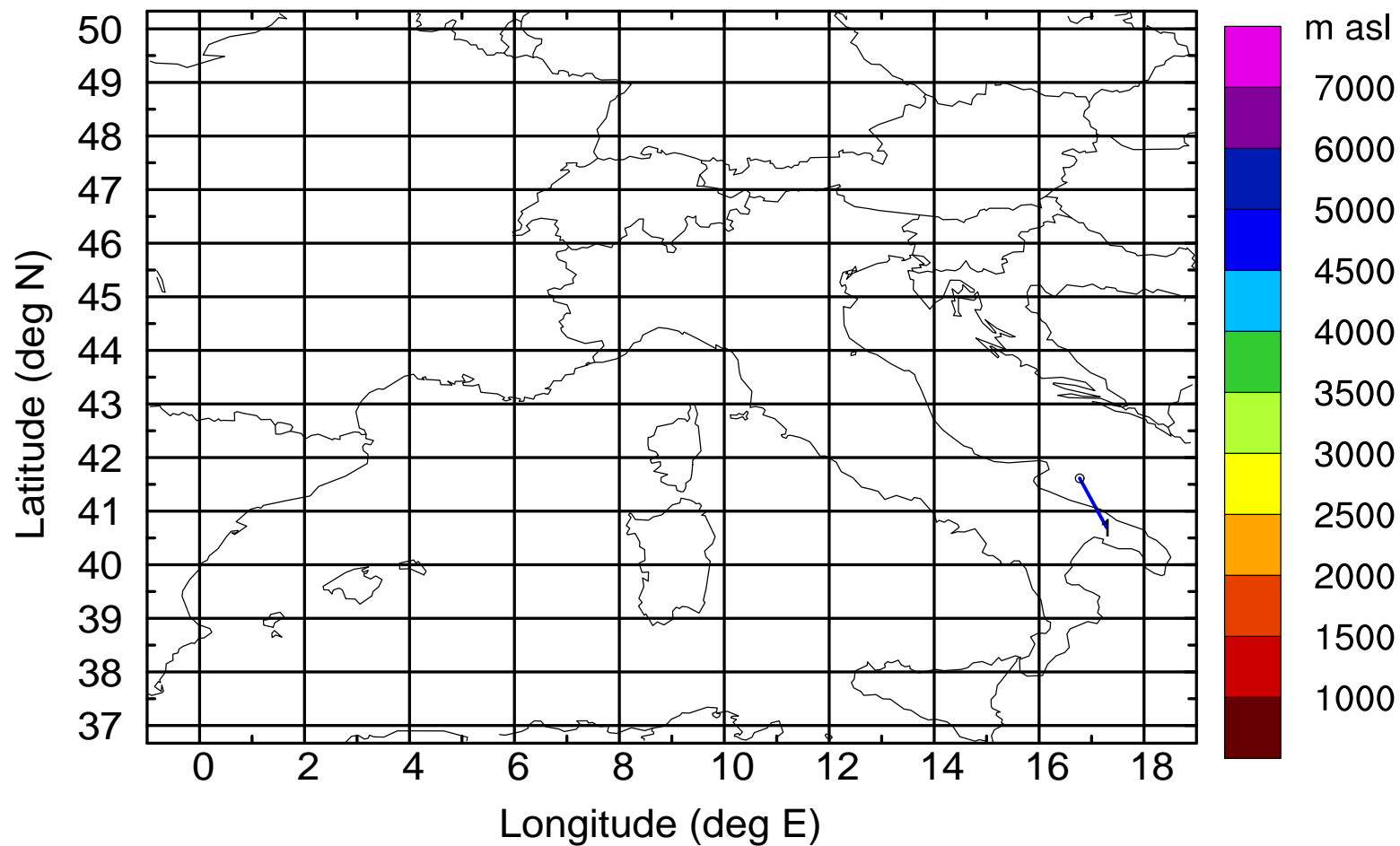
Level #8 of flight 170403a

BWD 20170403/06 -26H = 02/04 UTC



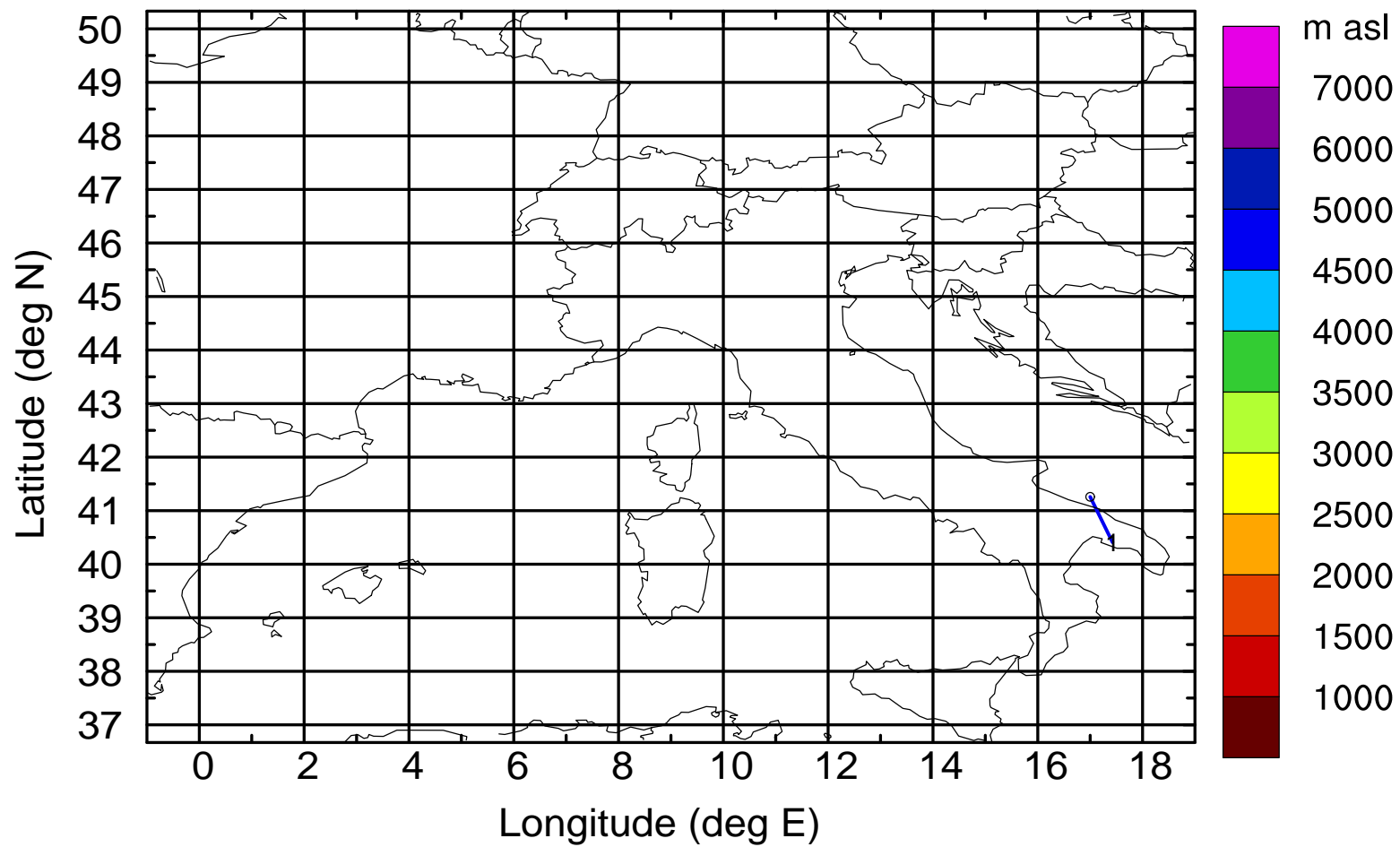
Level #8 of flight 170403a

BWD 20170403/06 -27H = 02/03 UTC



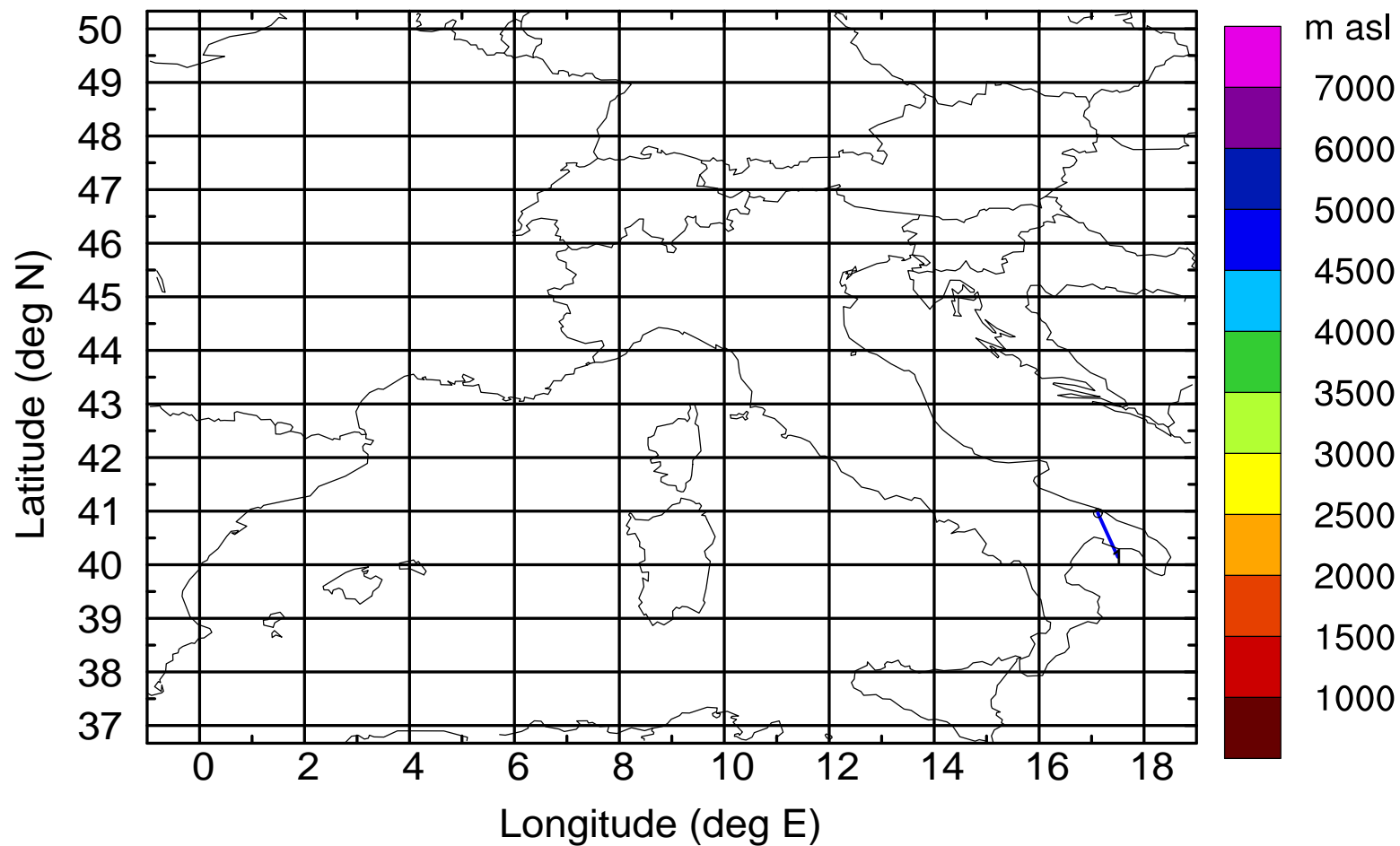
Level #8 of flight 170403a

BWD 20170403/06 -28H = 02/02 UTC



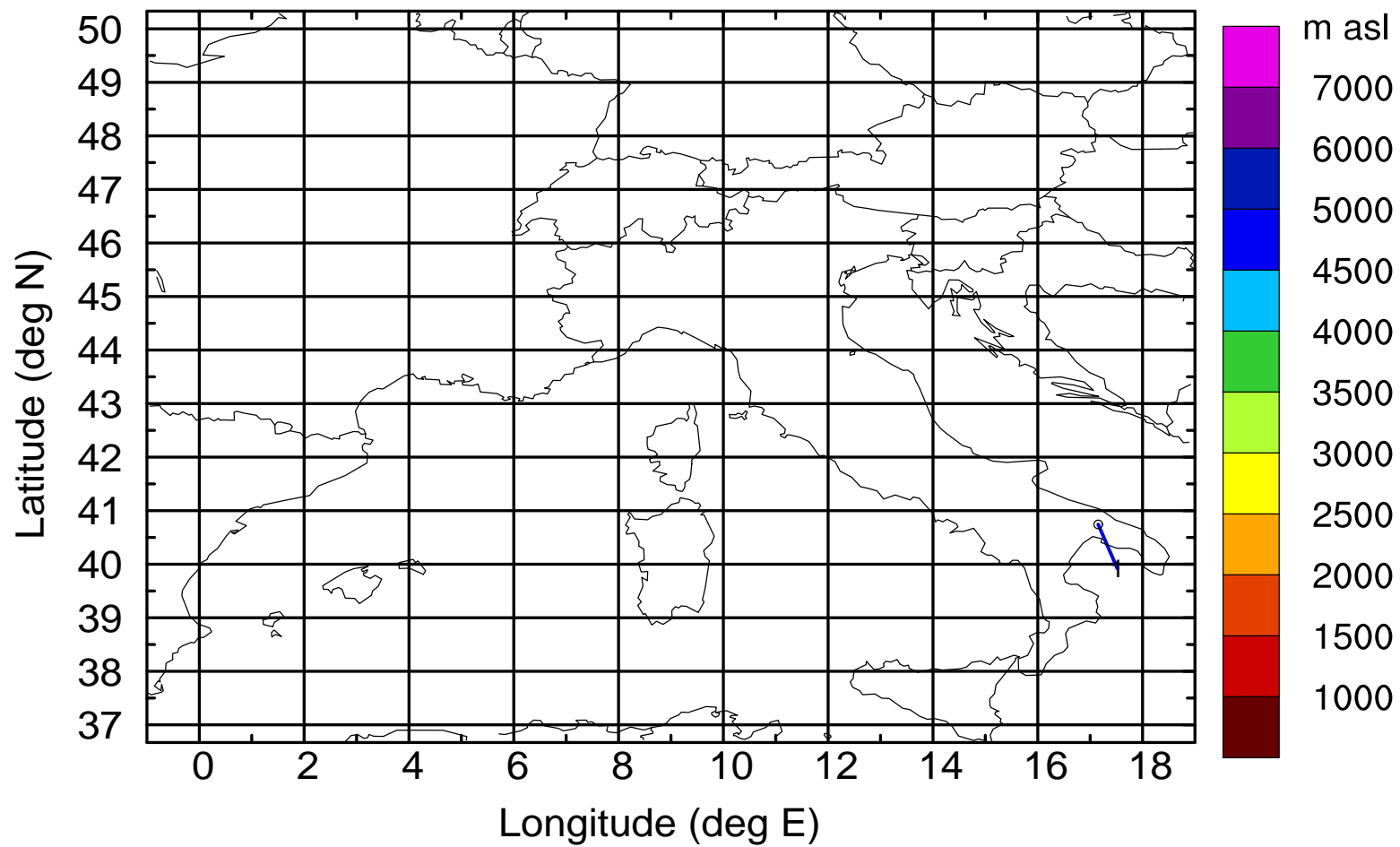
Level #8 of flight 170403a

BWD 20170403/06 -29H = 02/01 UTC



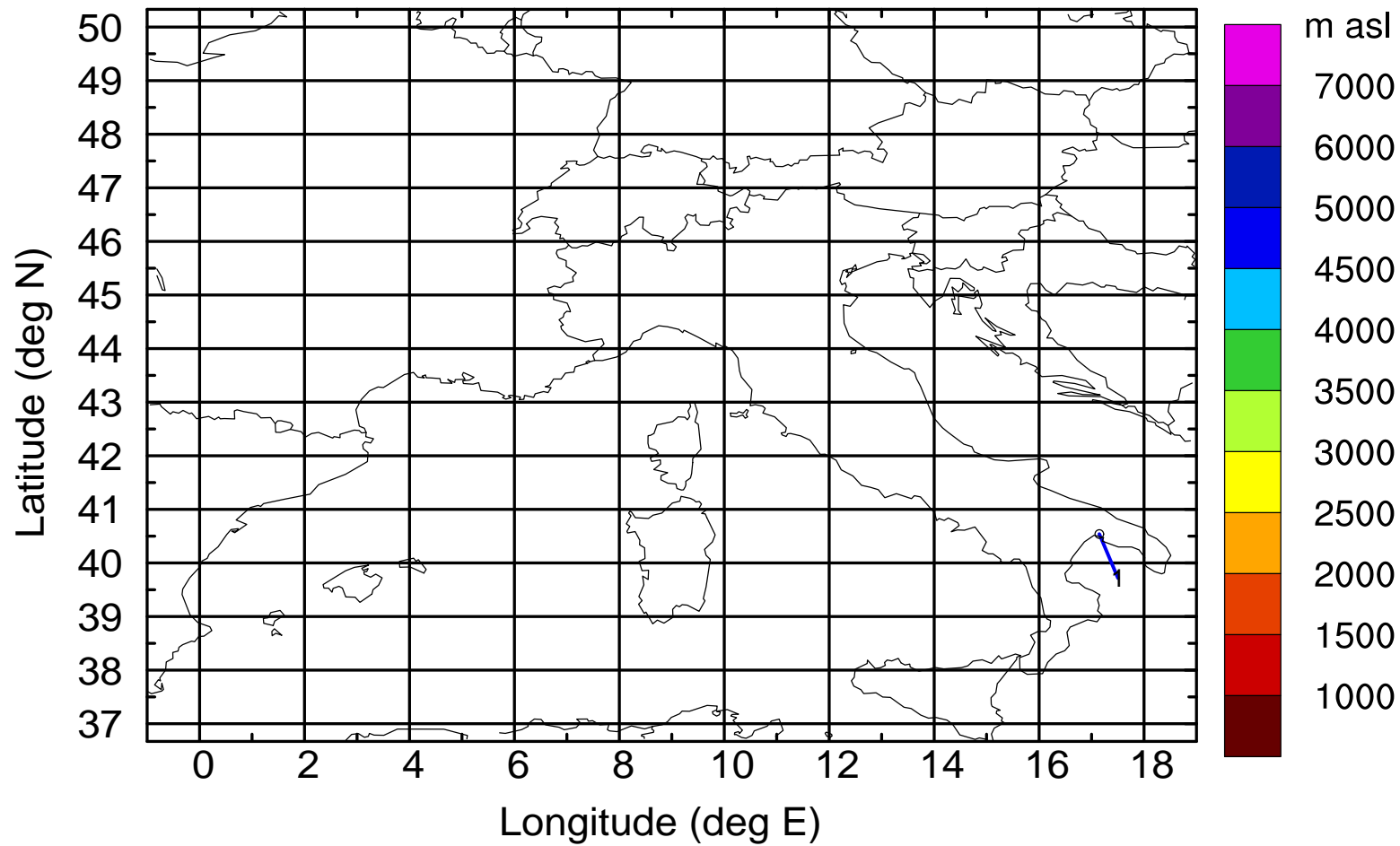
Level #8 of flight 170403a

BWD 20170403/06 -30H = 02/00 UTC



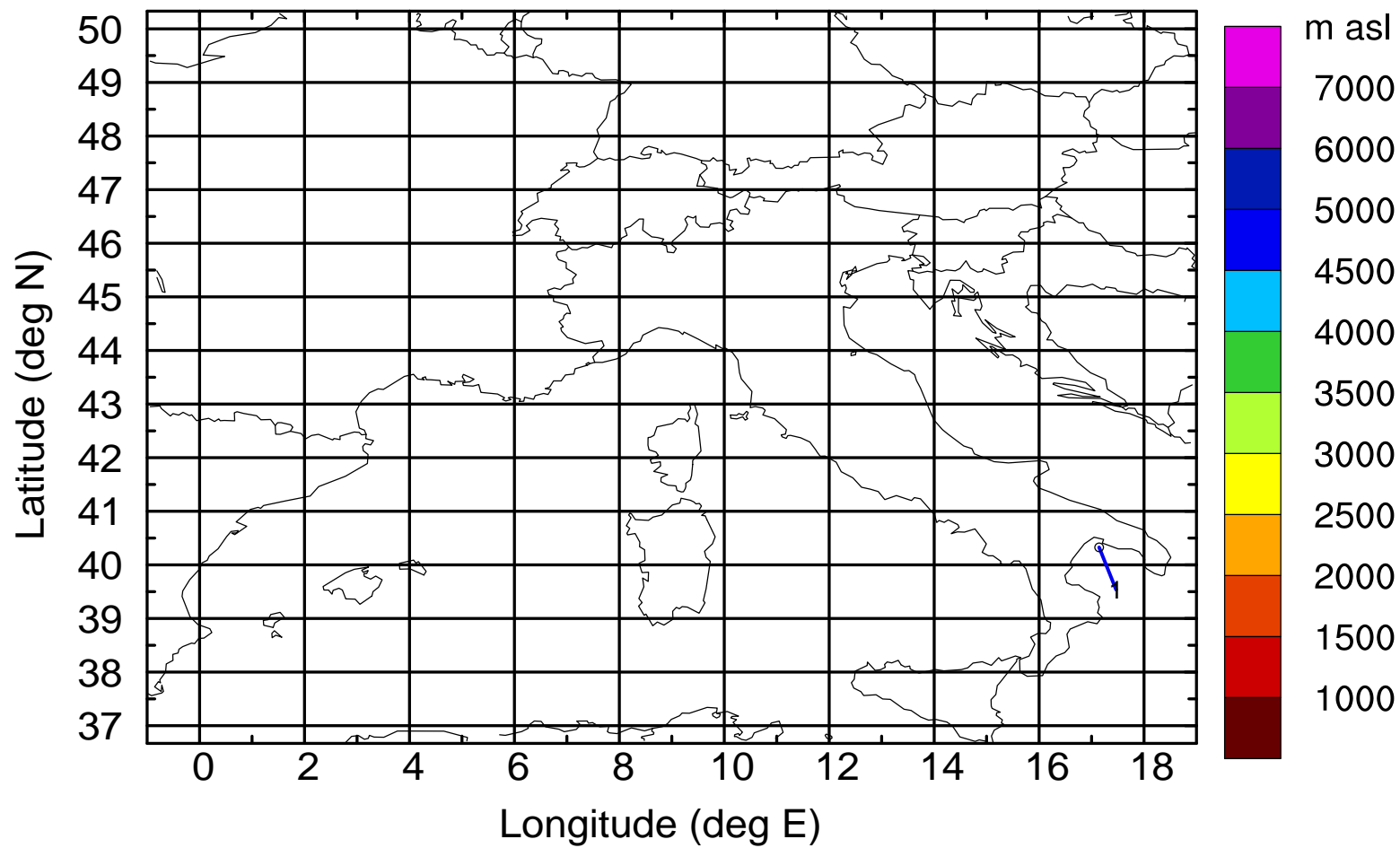
Level #8 of flight 170403a

BWD 20170403/06 -31H = 01/23 UTC



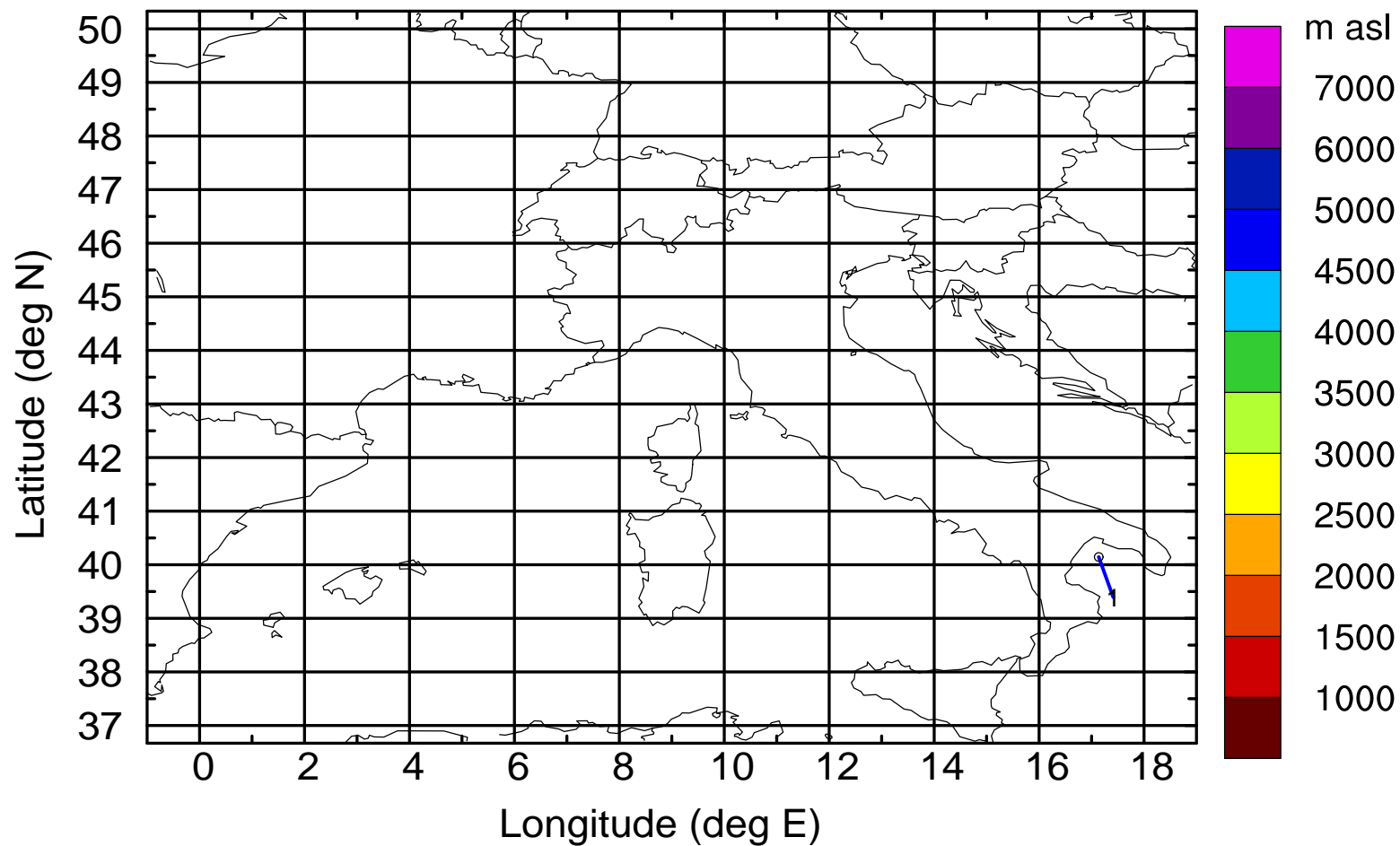
Level #8 of flight 170403a

BWD 20170403/06 -32H = 01/22 UTC



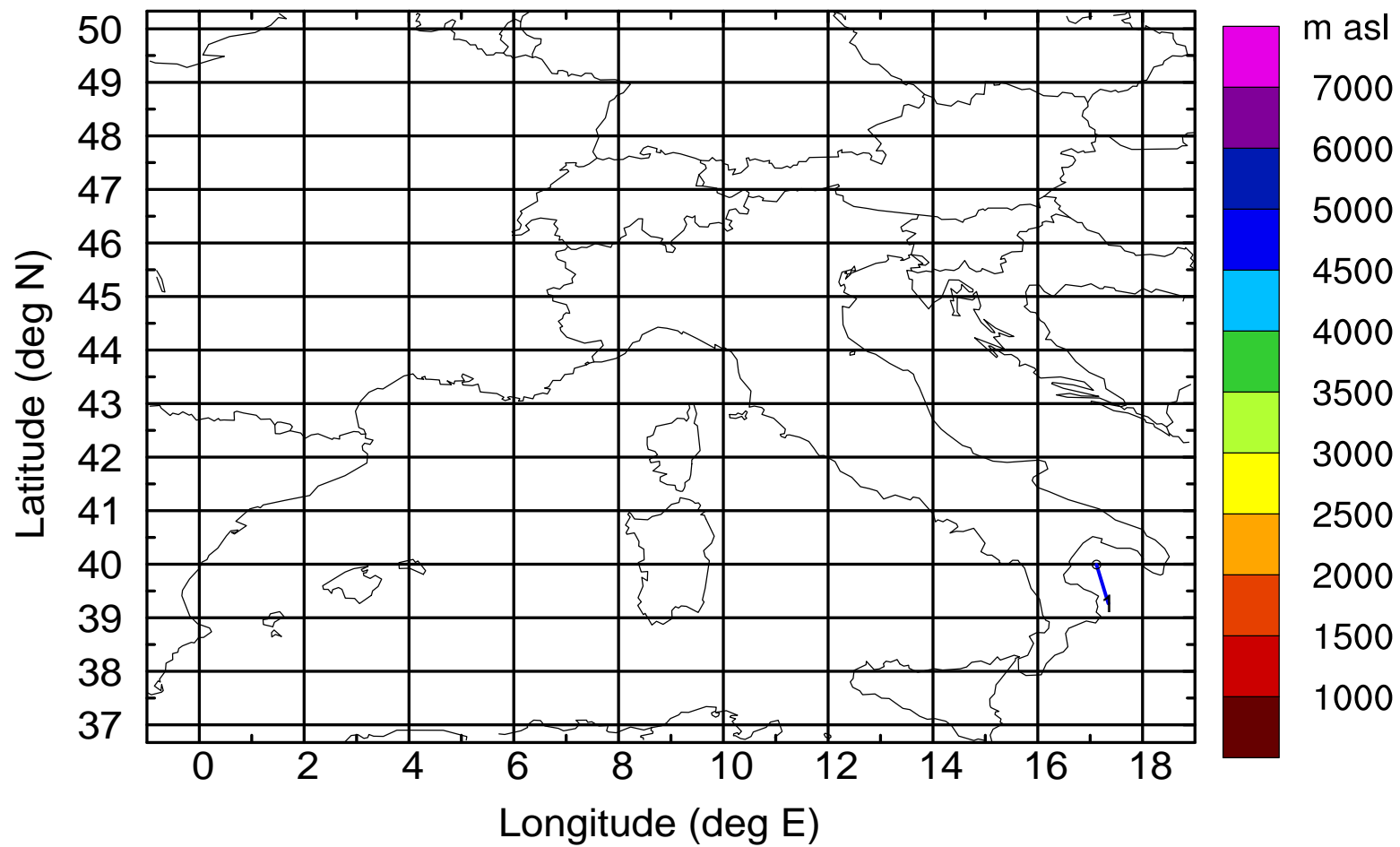
Level #8 of flight 170403a

BWD 20170403/06 -33H = 01/21 UTC



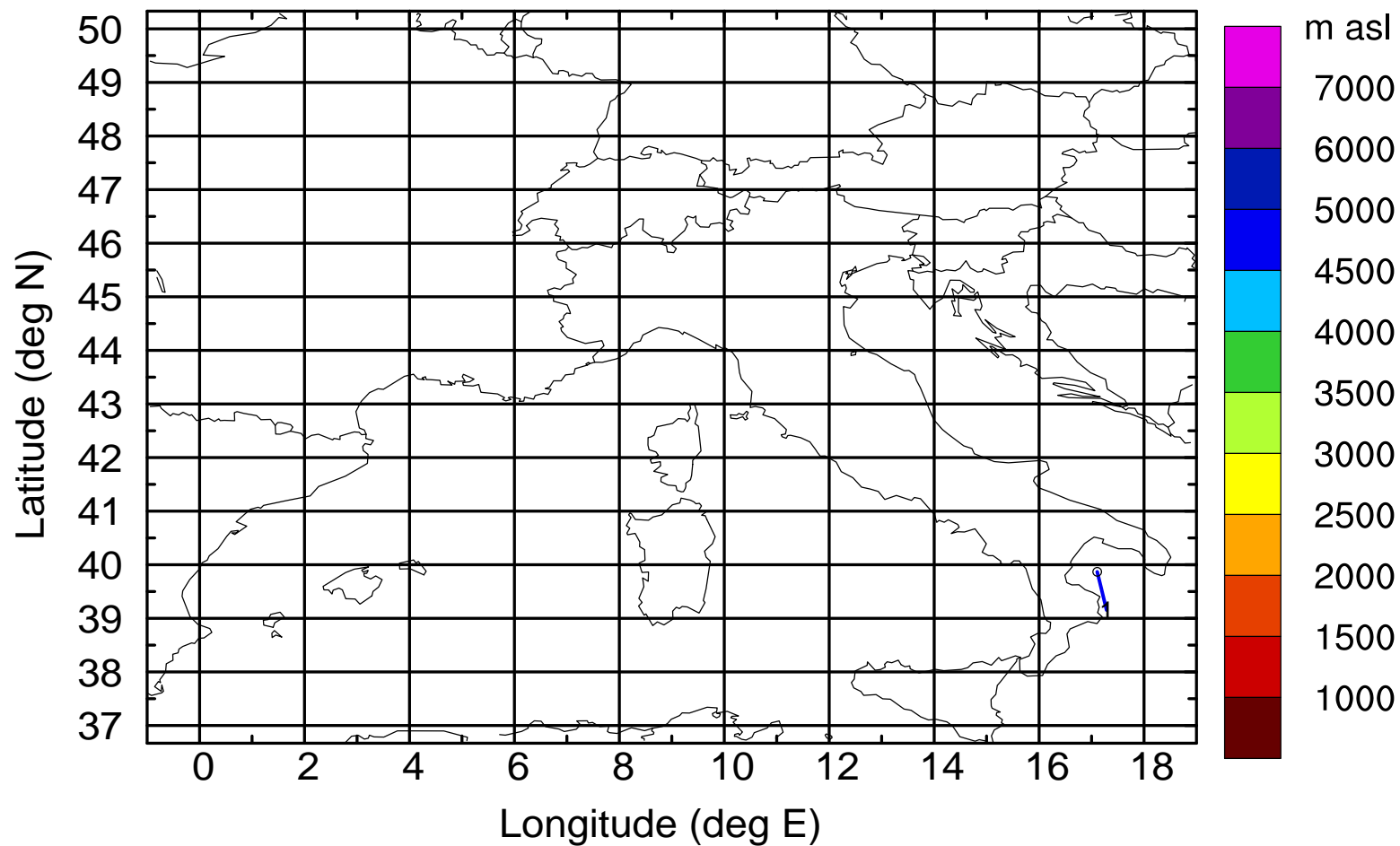
Level #8 of flight 170403a

BWD 20170403/06 -34H = 01/20 UTC



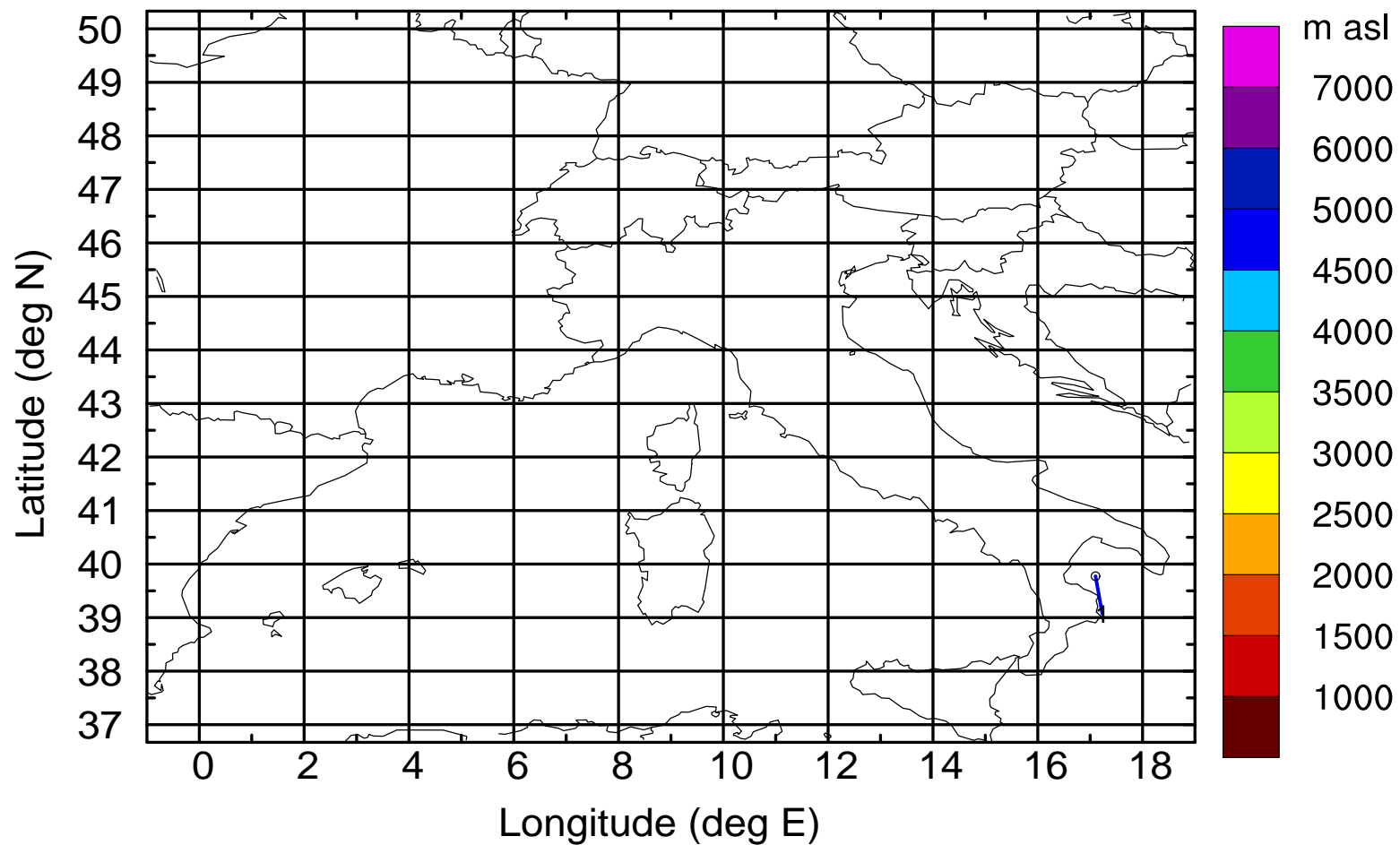
Level #8 of flight 170403a

BWD 20170403/06 -35H = 01/19 UTC



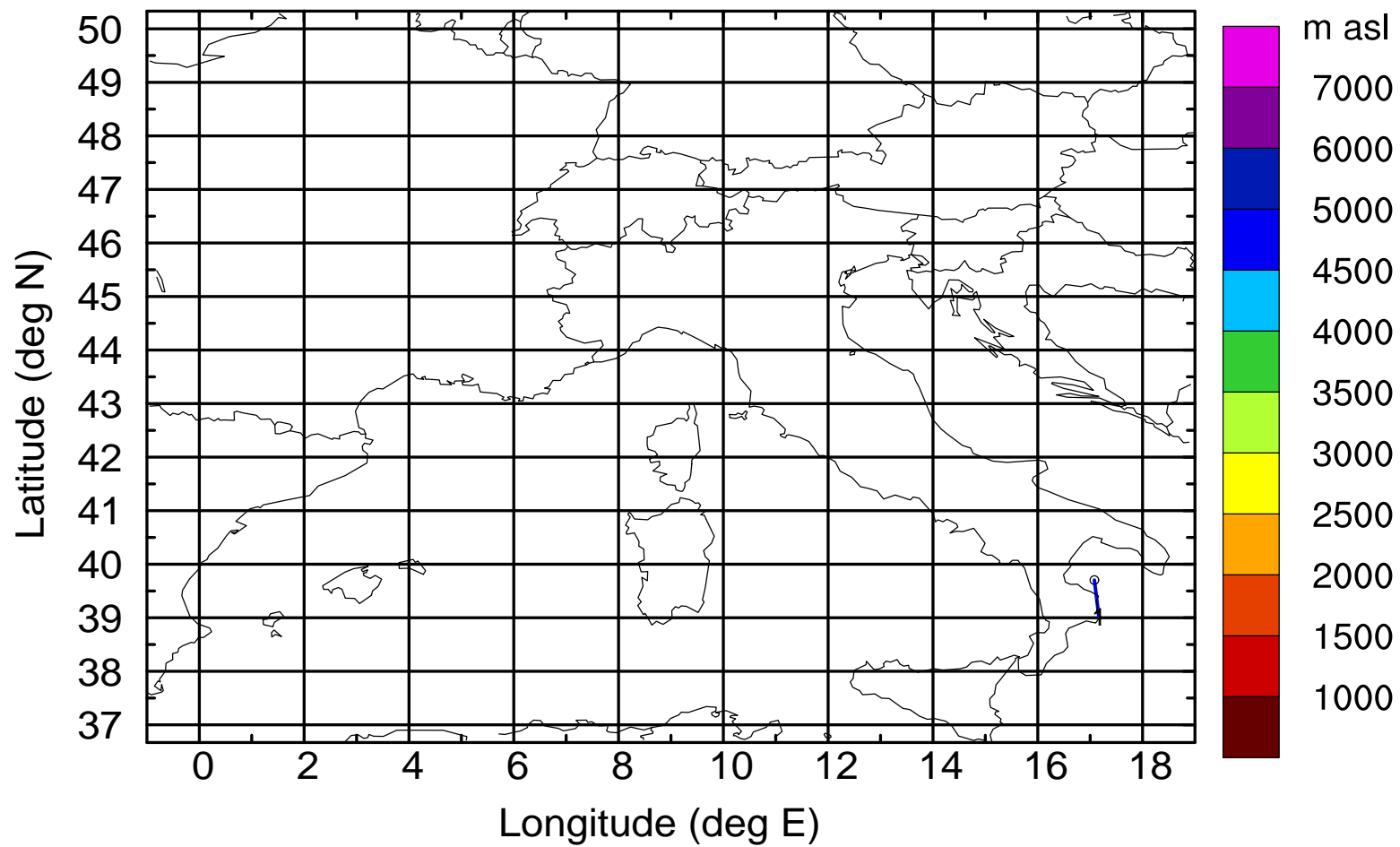
Level #8 of flight 170403a

BWD 20170403/06 -36H = 01/18 UTC



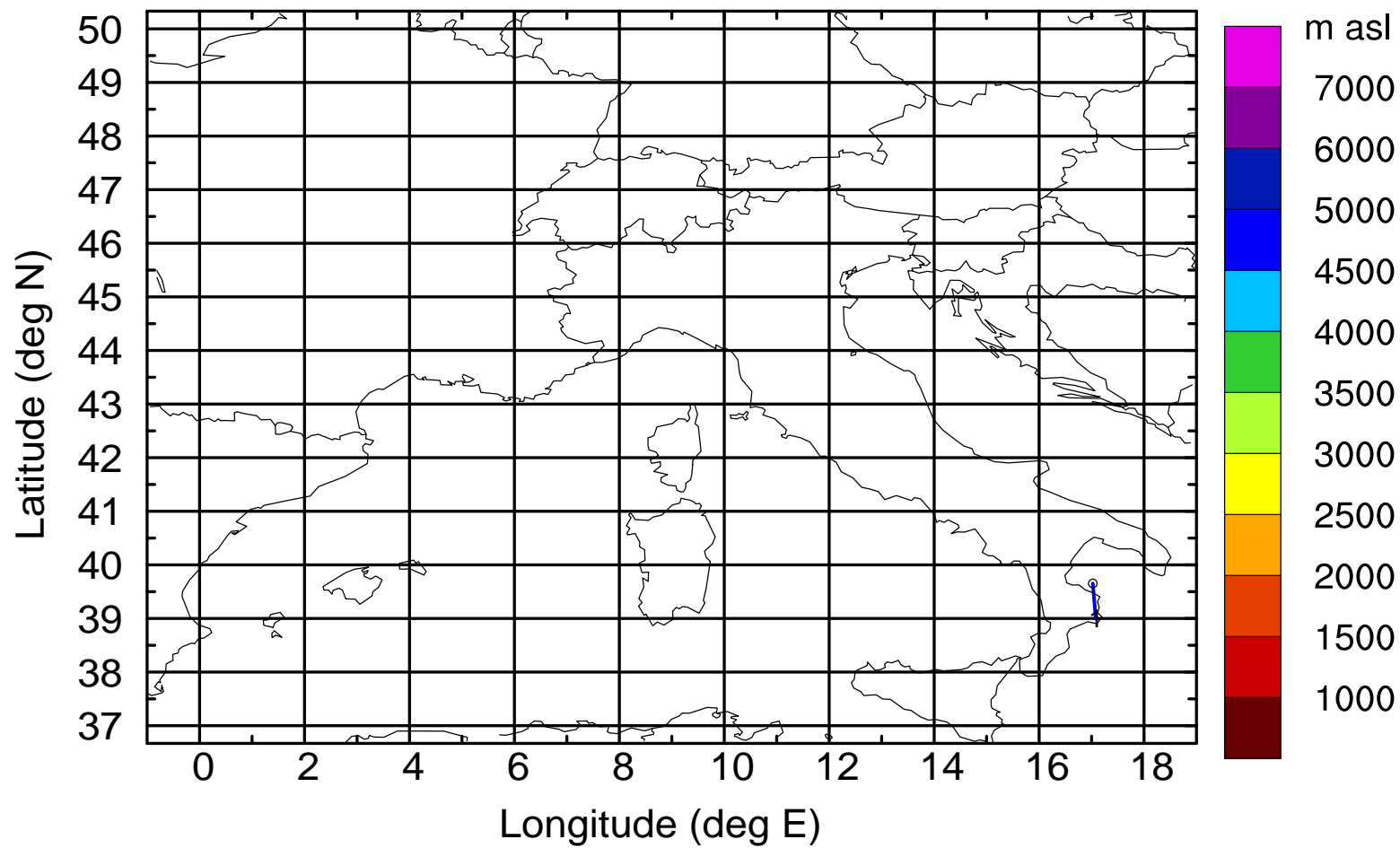
Level #8 of flight 170403a

BWD 20170403/06 -37H = 01/17 UTC



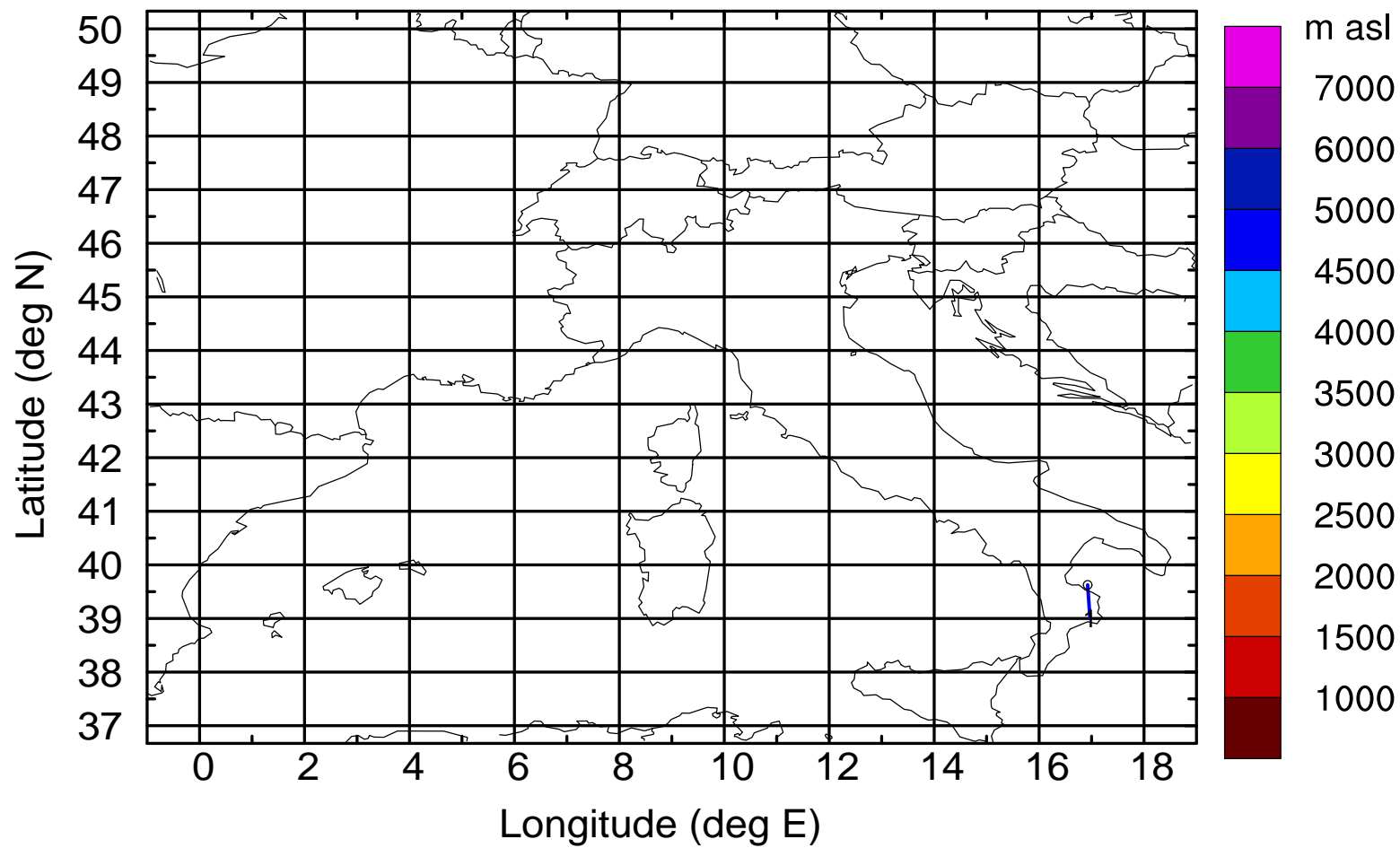
Level #8 of flight 170403a

BWD 20170403/06 -38H = 01/16 UTC



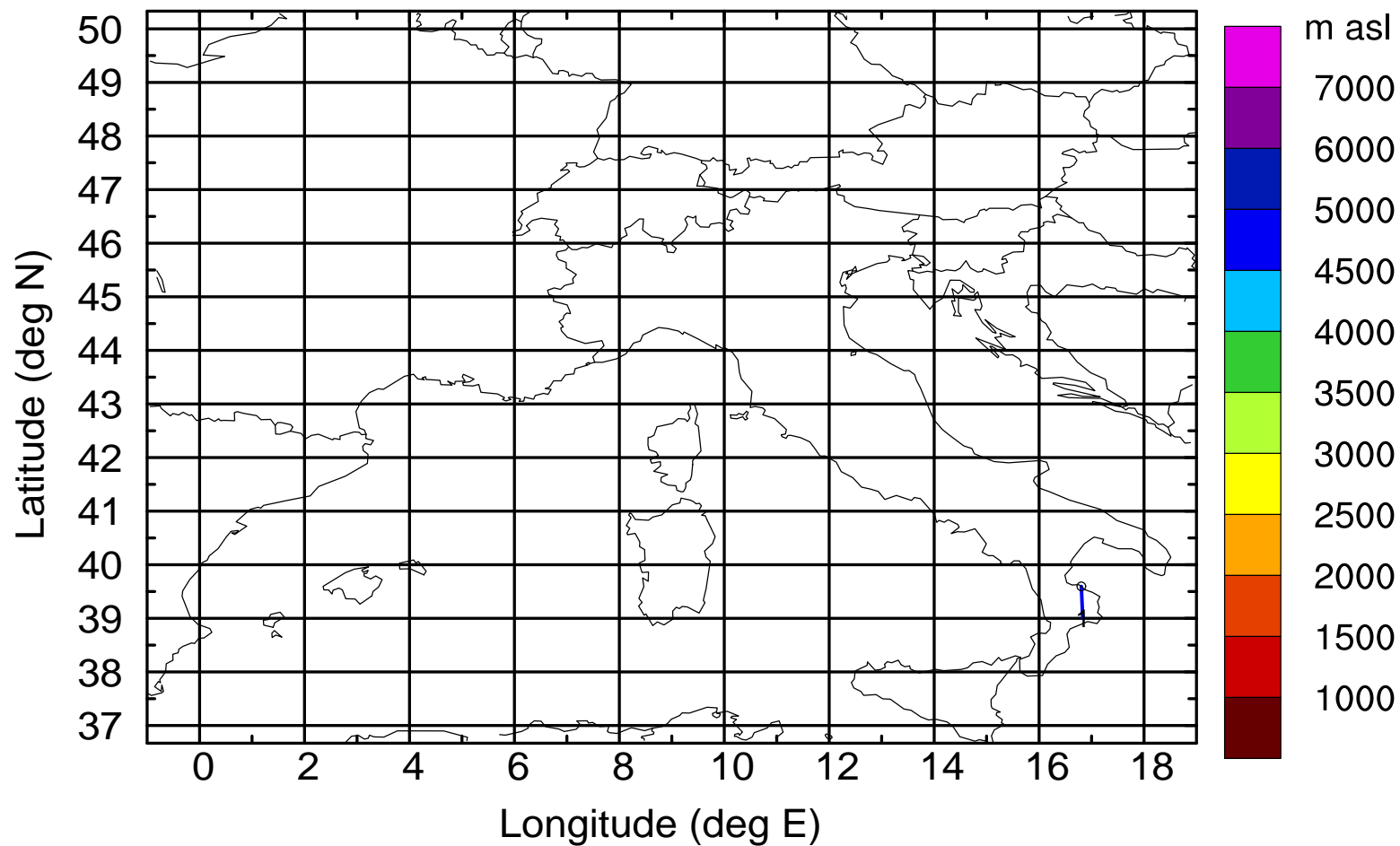
Level #8 of flight 170403a

BWD 20170403/06 -39H = 01/15 UTC



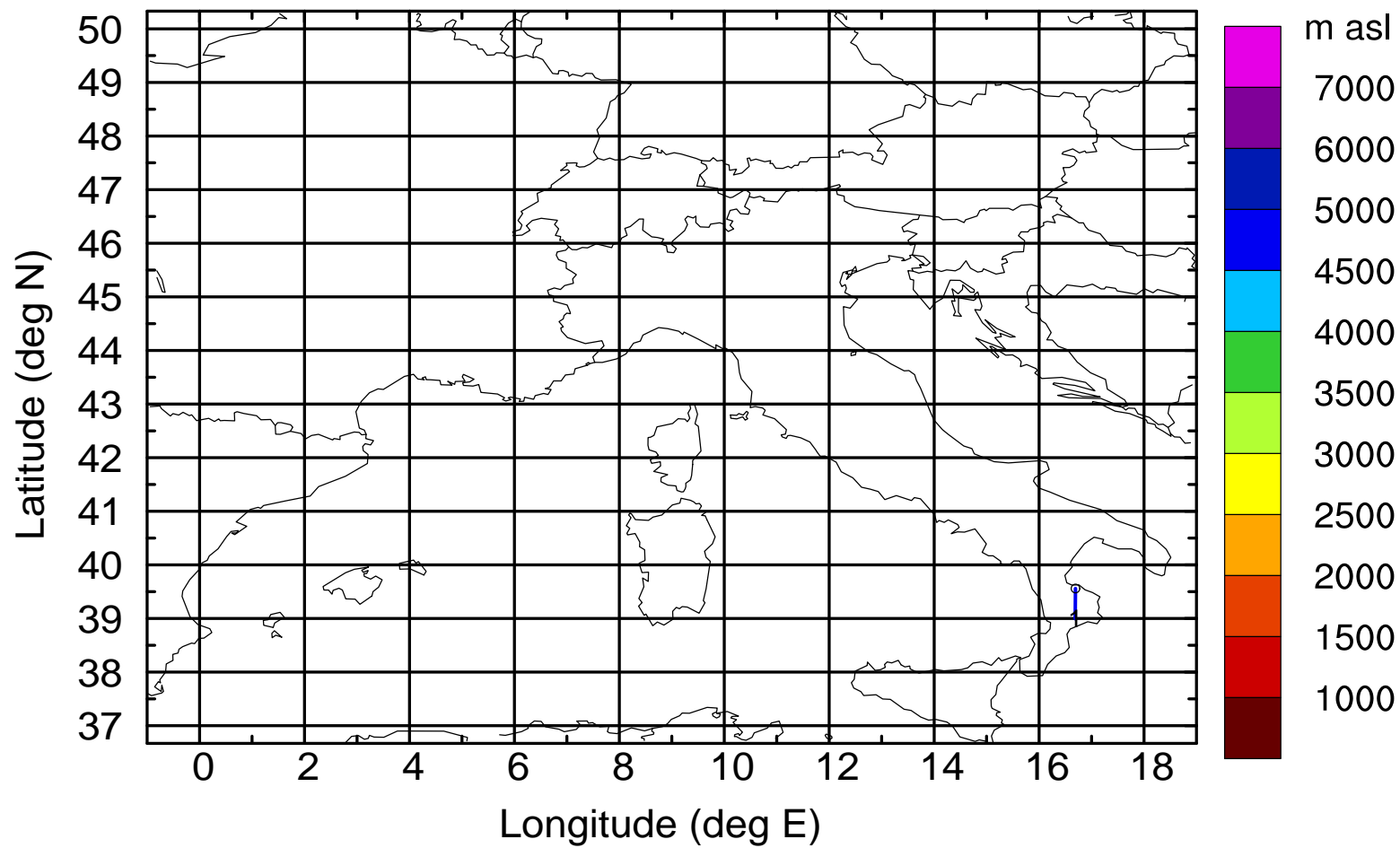
Level #8 of flight 170403a

BWD 20170403/06 -40H = 01/14 UTC



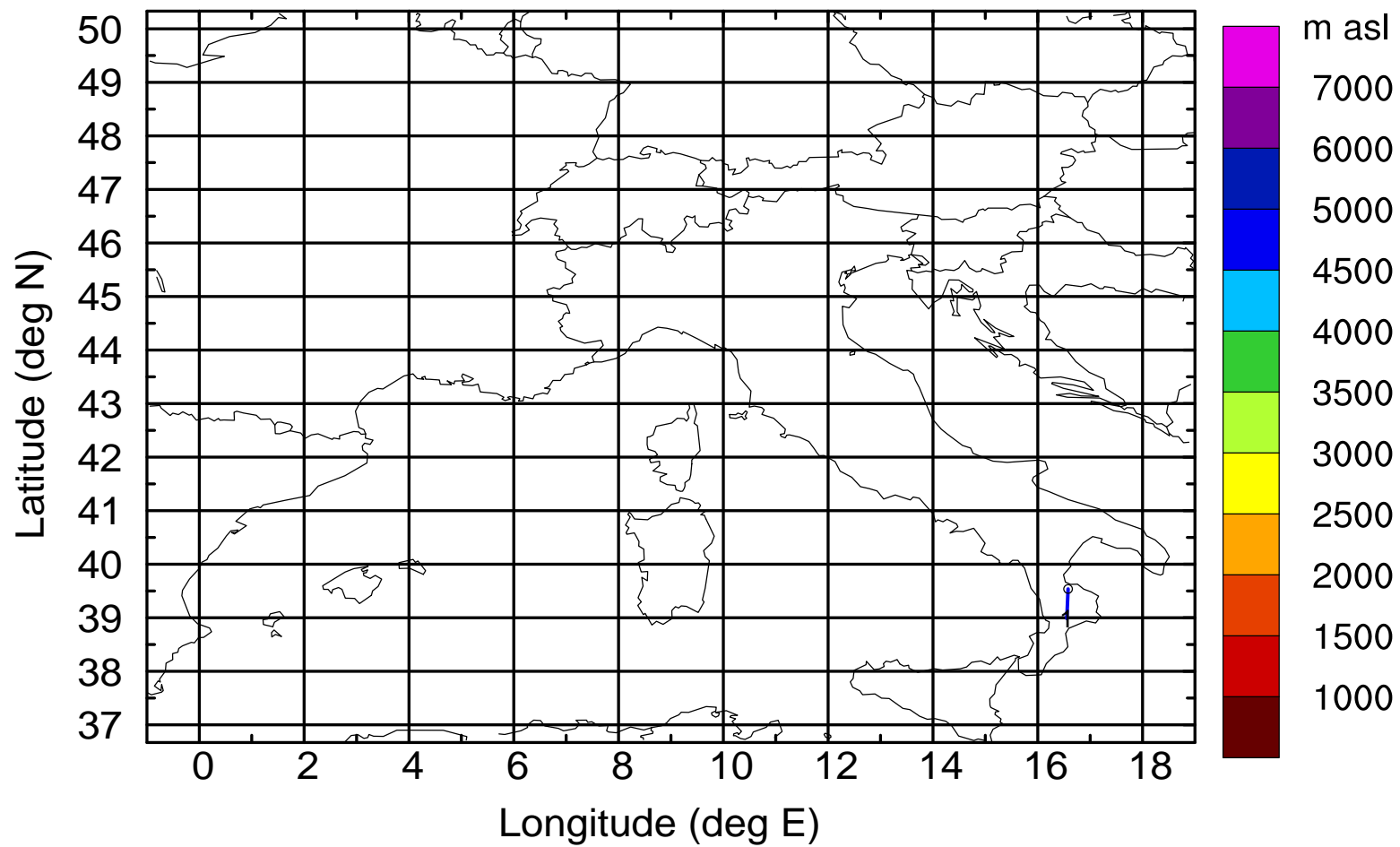
Level #8 of flight 170403a

BWD 20170403/06 -41H = 01/13 UTC



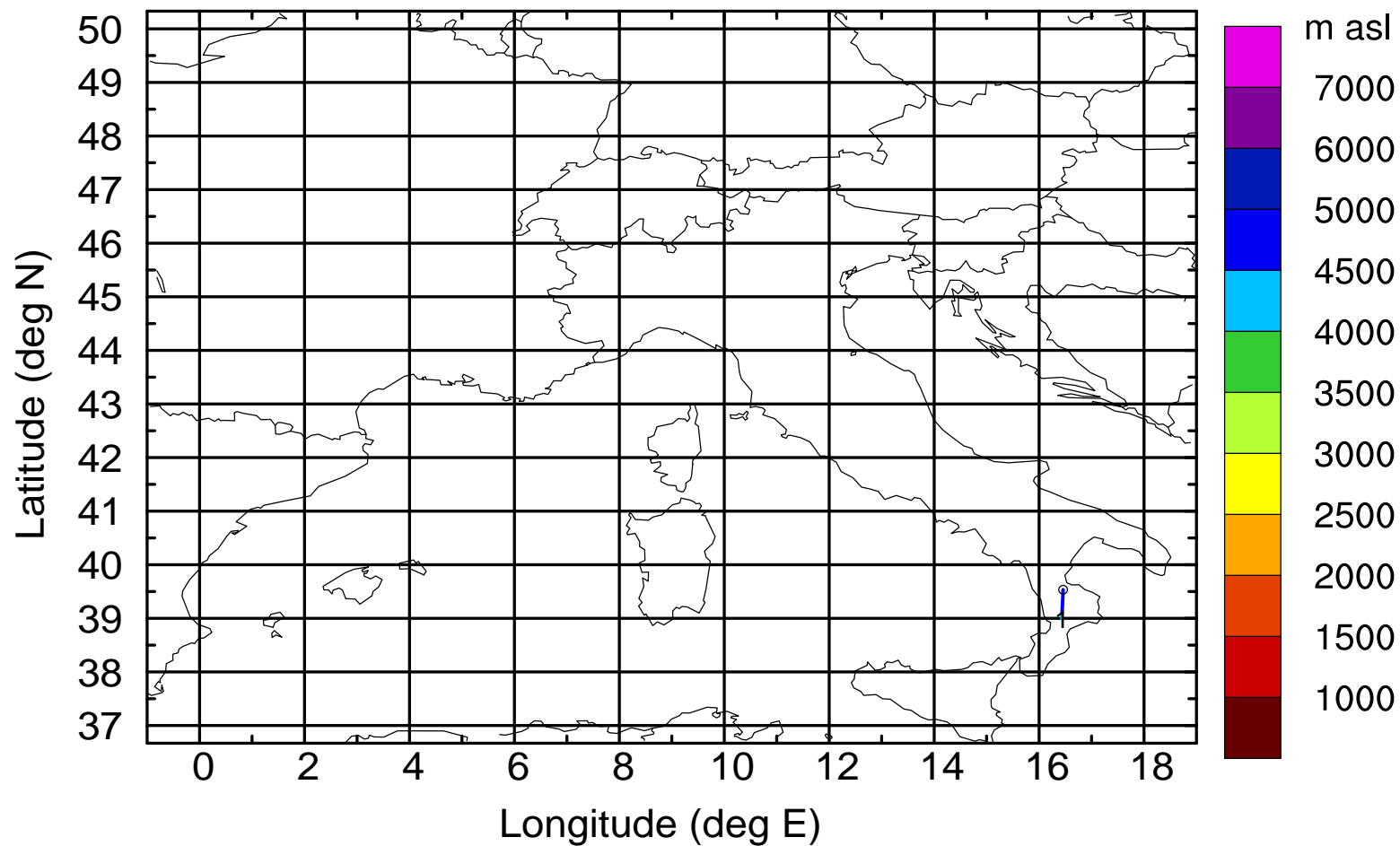
Level #8 of flight 170403a

BWD 20170403/06 -42H = 01/12 UTC



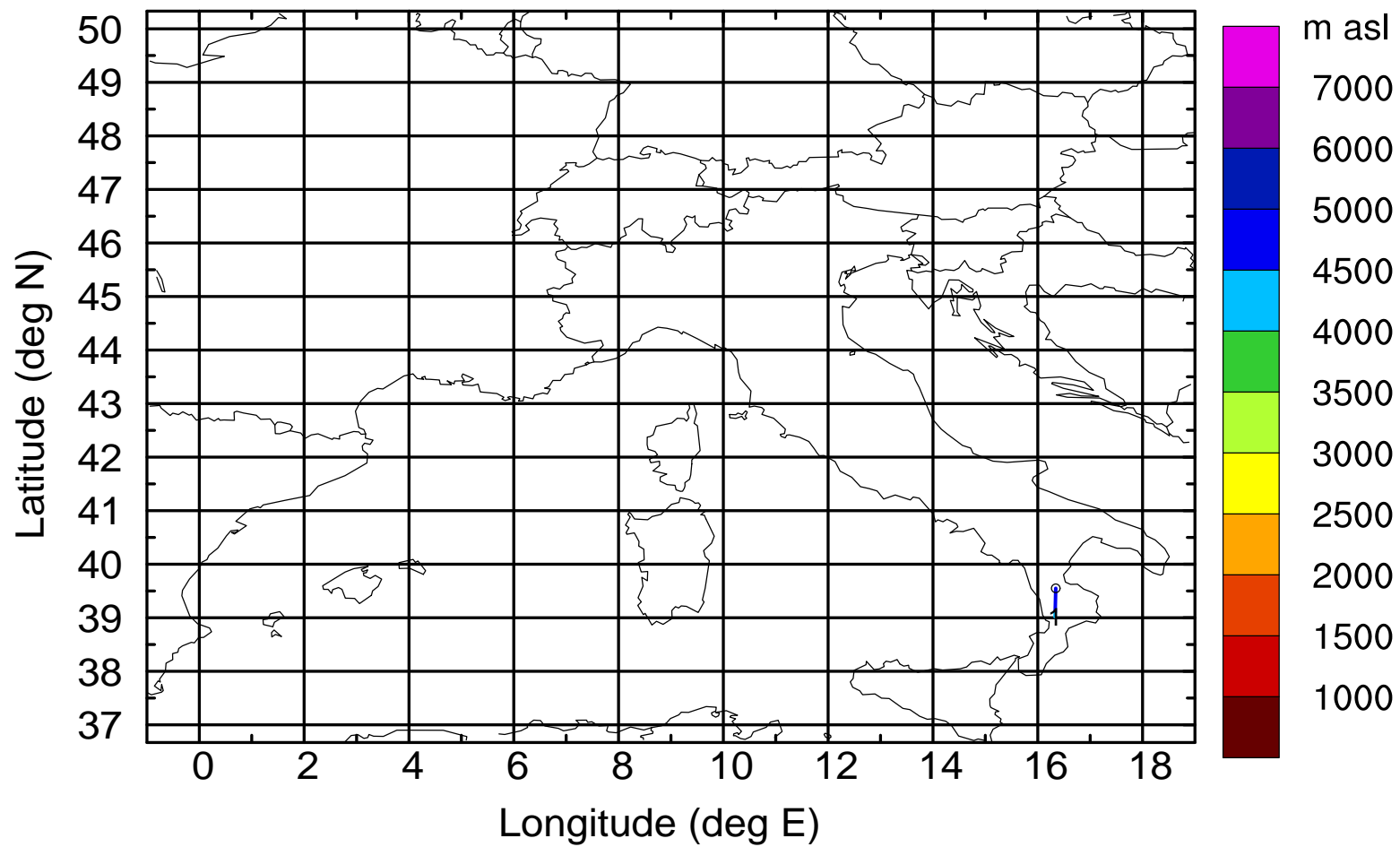
Level #8 of flight 170403a

BWD 20170403/06 -43H = 01/11 UTC



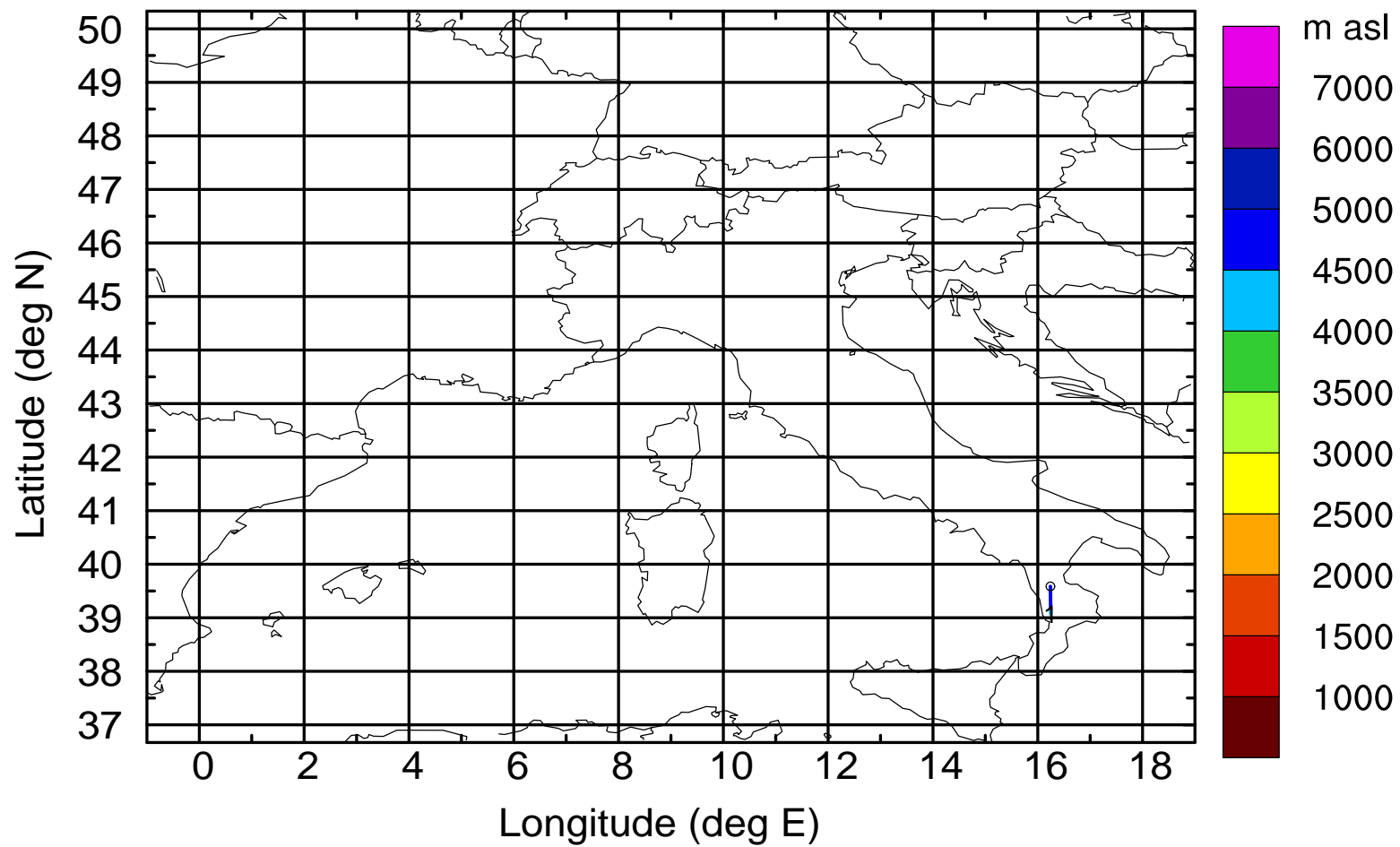
Level #8 of flight 170403a

BWD 20170403/06 -44H = 01/10 UTC



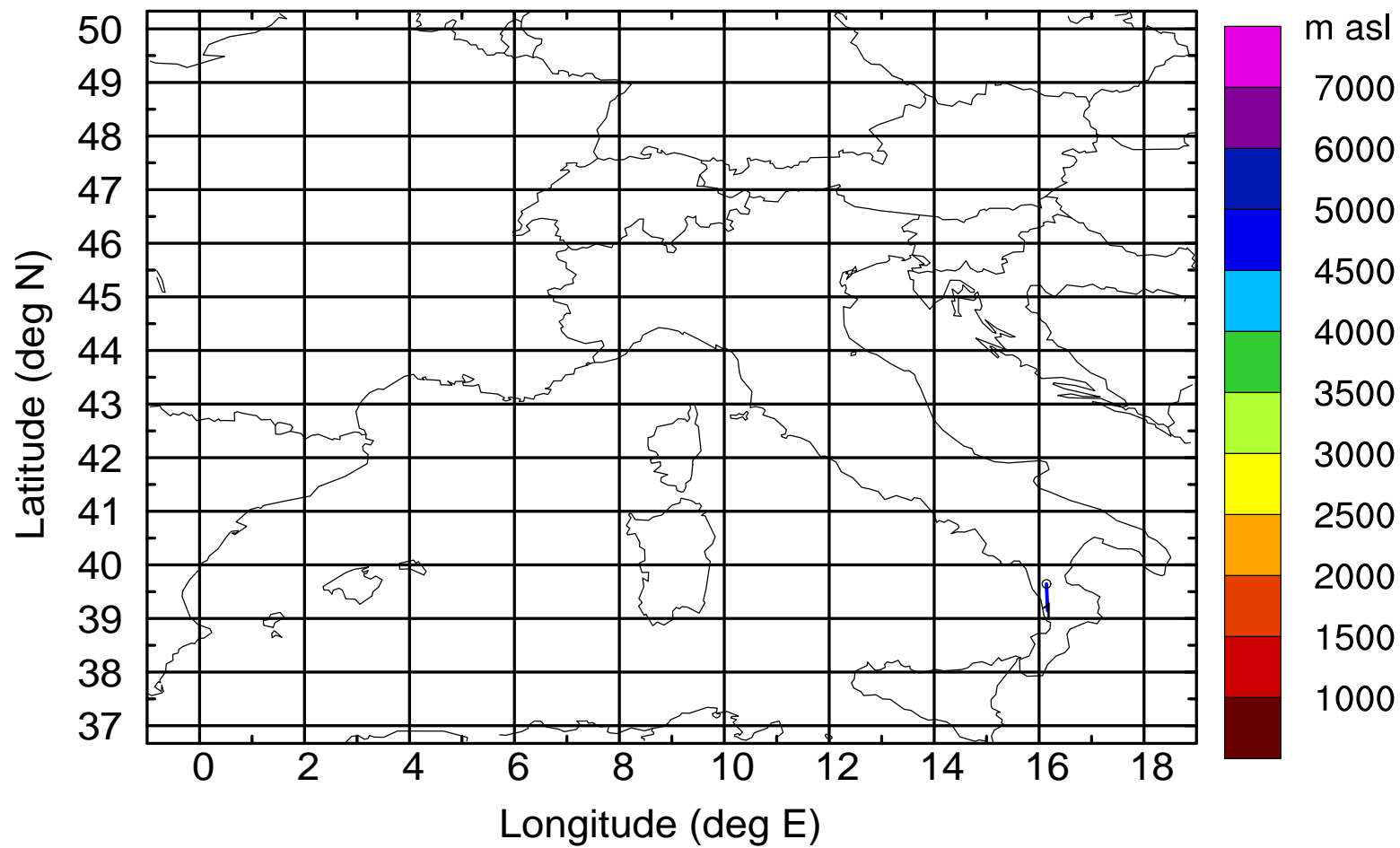
Level #8 of flight 170403a

BWD 20170403/06 -45H = 01/09 UTC



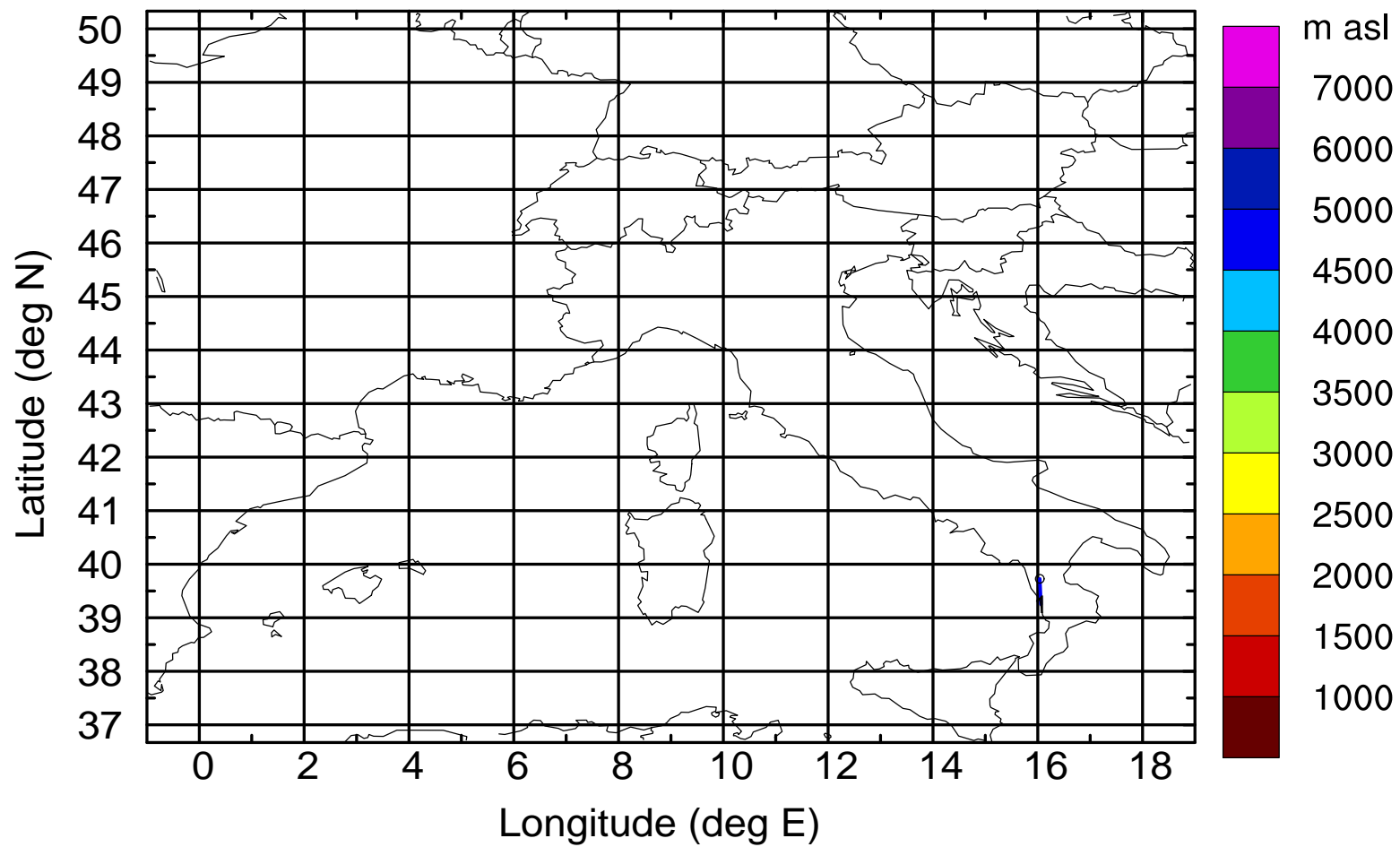
Level #8 of flight 170403a

BWD 20170403/06 -46H = 01/08 UTC



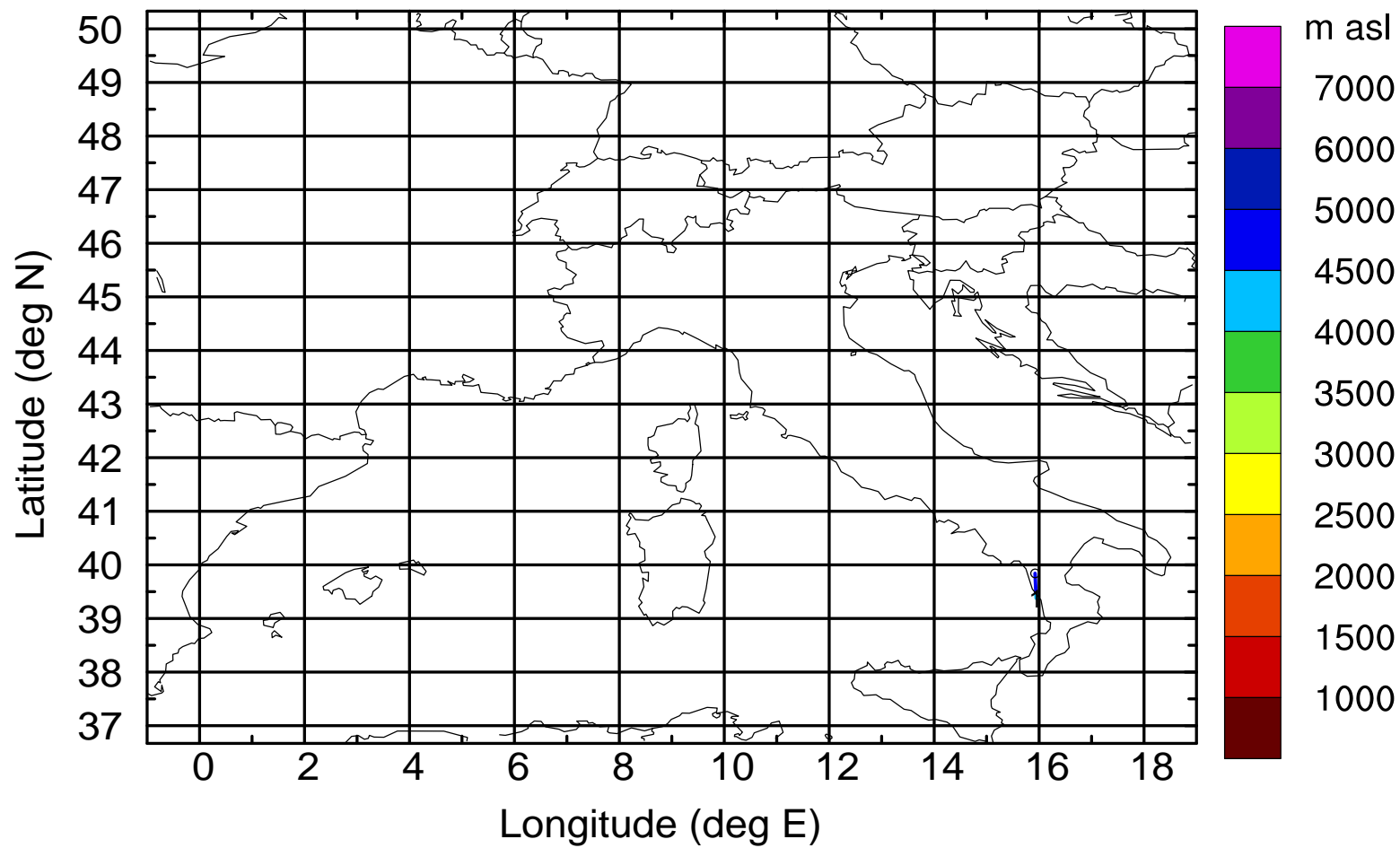
Level #8 of flight 170403a

BWD 20170403/06 -47H = 01/07 UTC



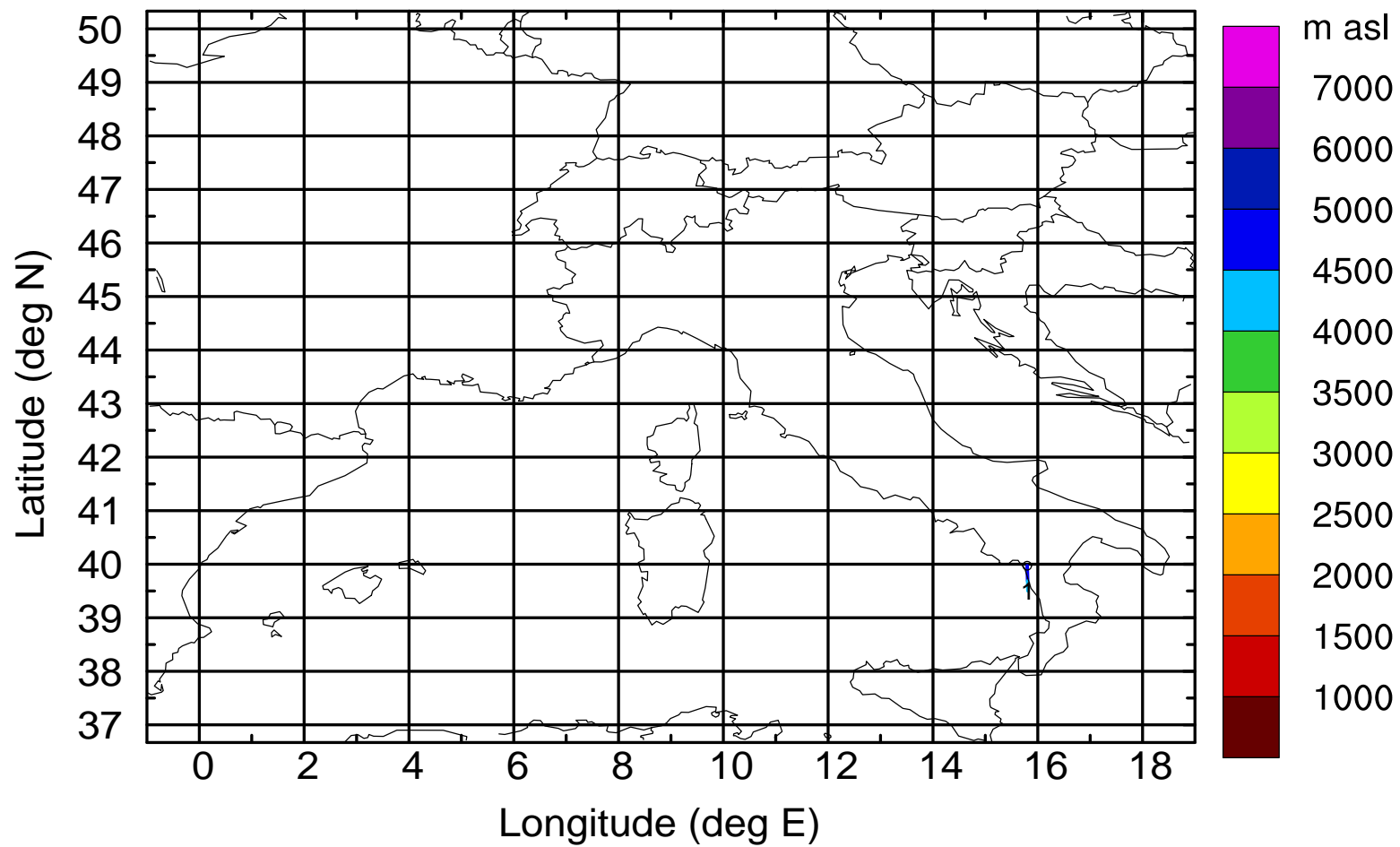
Level #8 of flight 170403a

BWD 20170403/06 -48H = 01/06 UTC



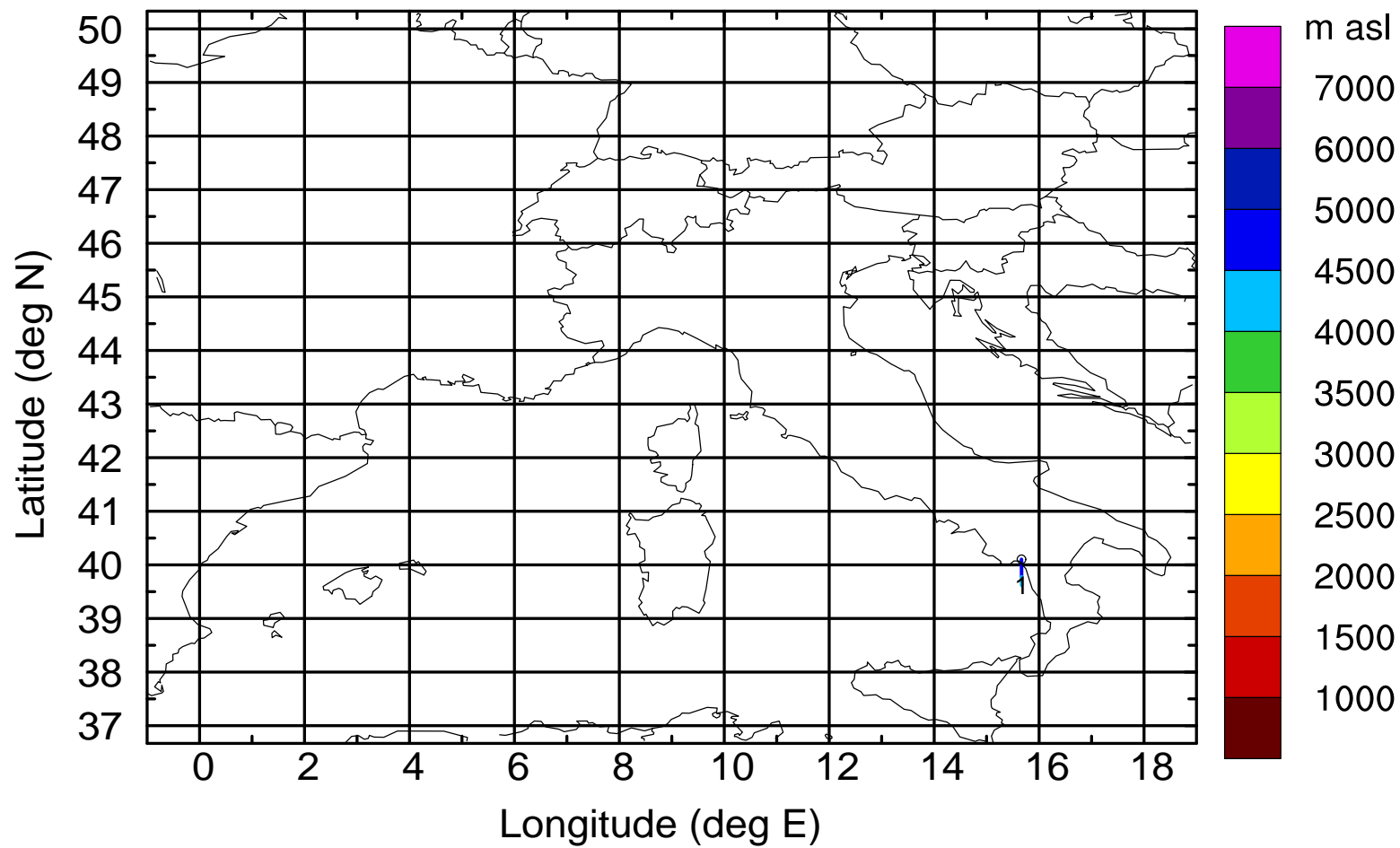
Level #8 of flight 170403a

BWD 20170403/06 -49H = 01/05 UTC



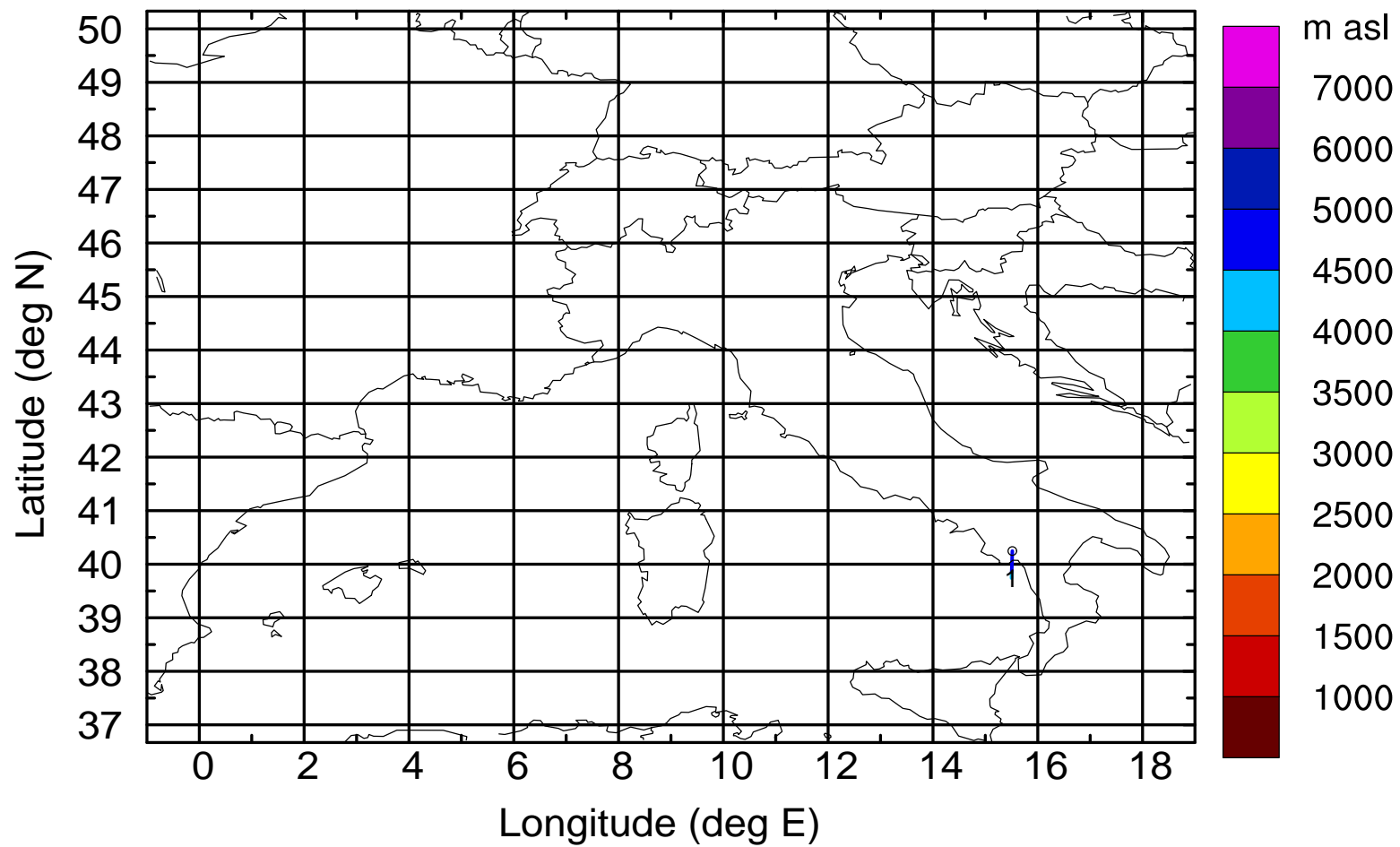
Level #8 of flight 170403a

BWD 20170403/06 -50H = 01/04 UTC



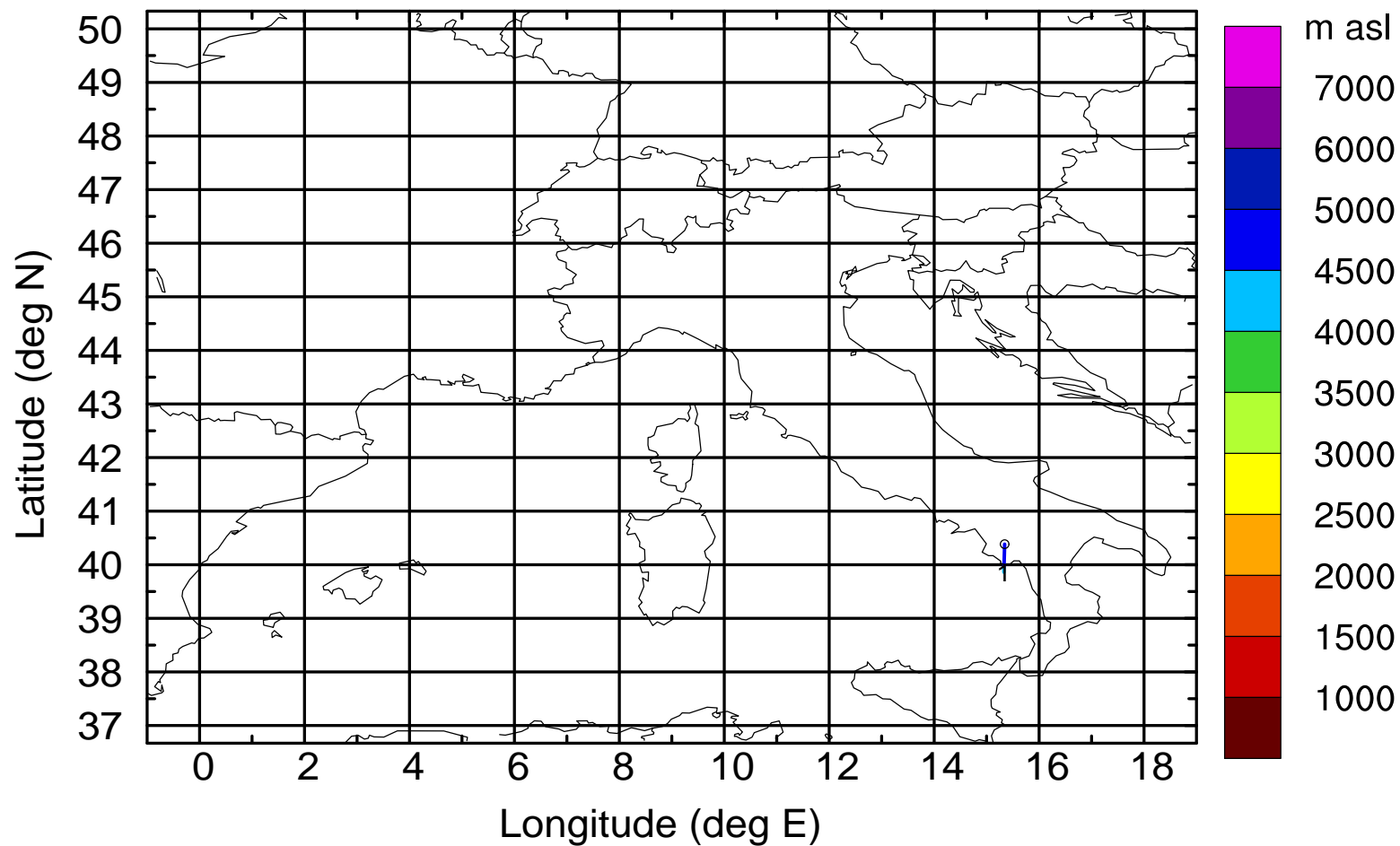
Level #8 of flight 170403a

BWD 20170403/06 -51H = 01/03 UTC



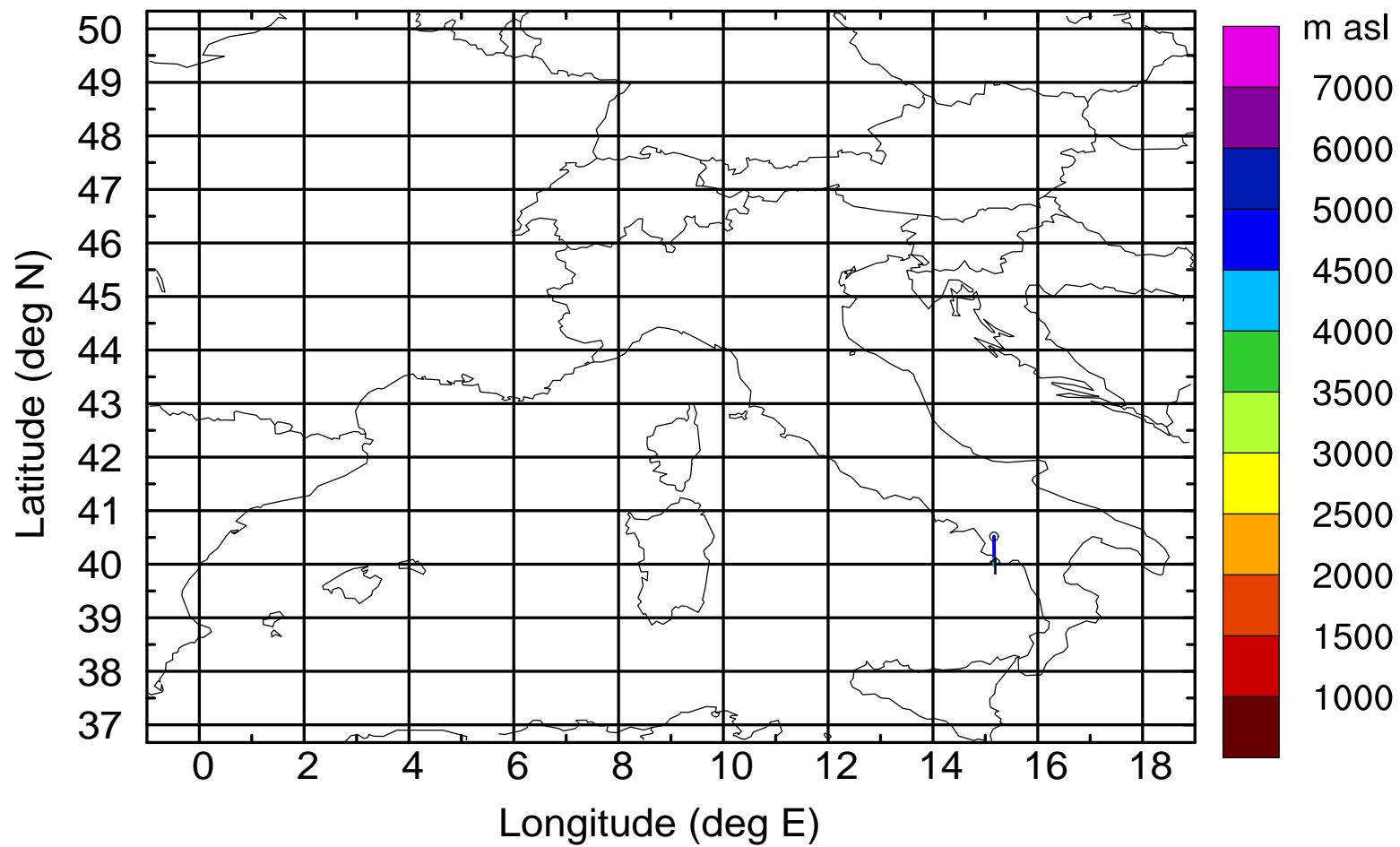
Level #8 of flight 170403a

BWD 20170403/06 -52H = 01/02 UTC



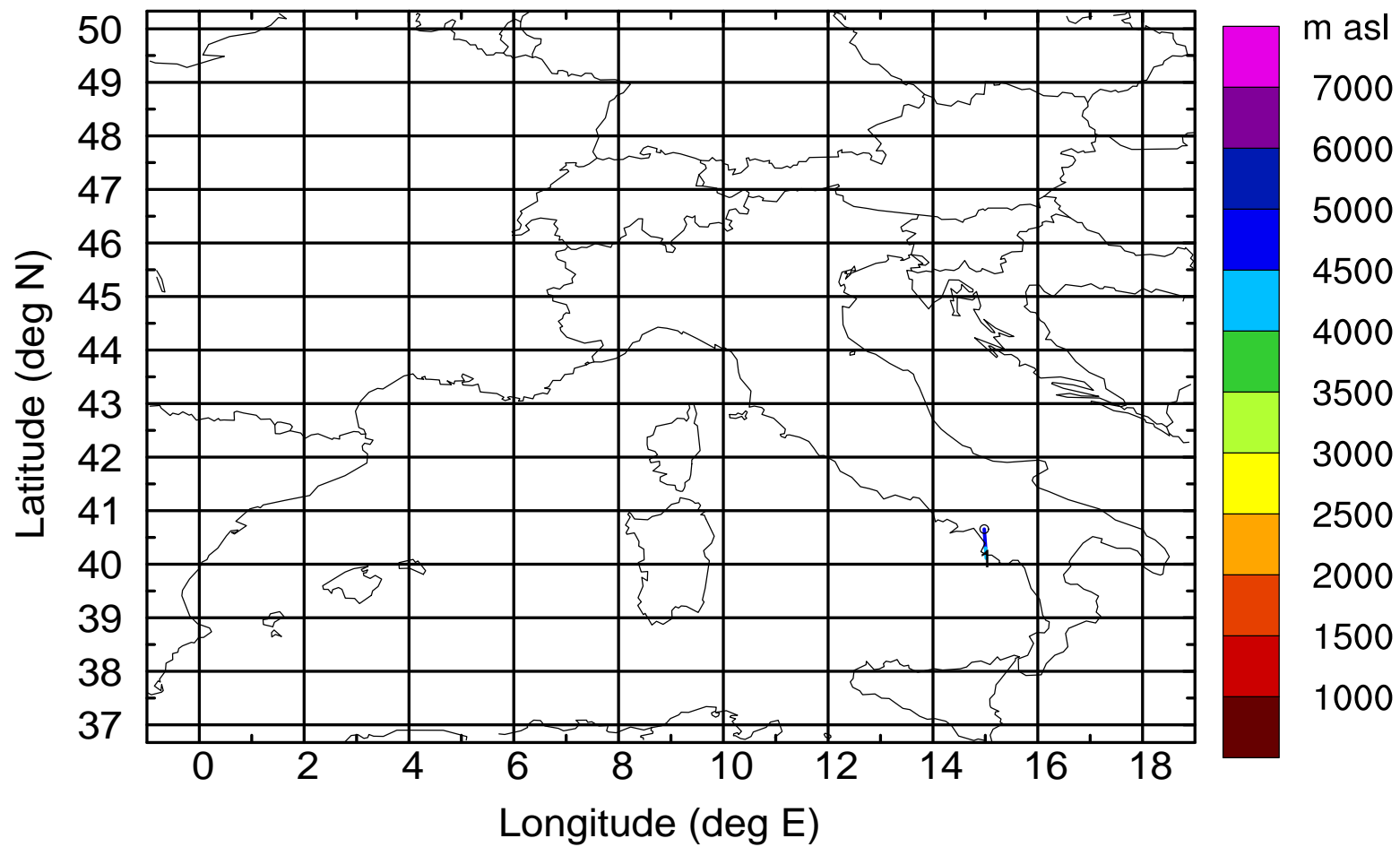
Level #8 of flight 170403a

BWD 20170403/06 -53H = 01/01 UTC



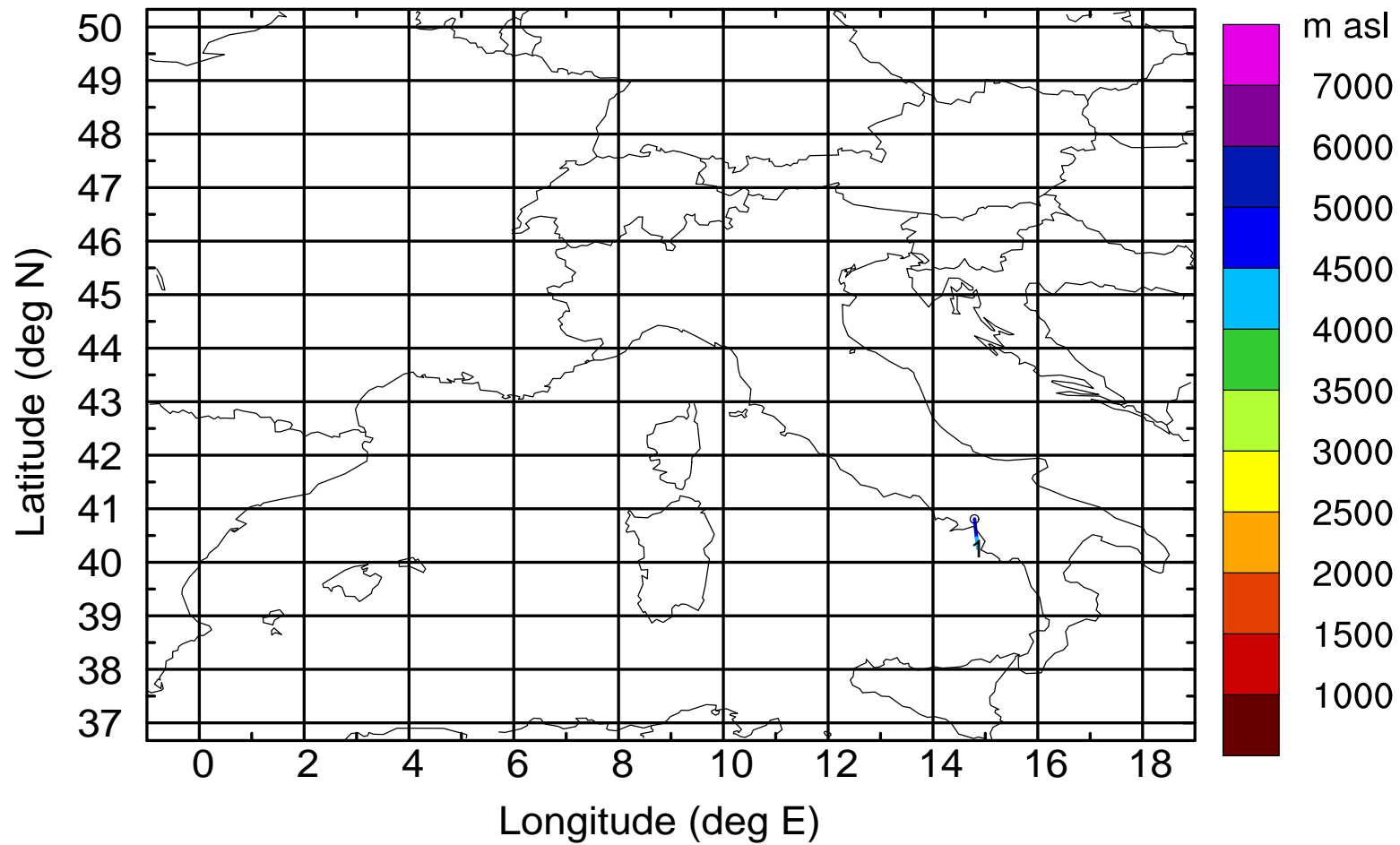
Level #8 of flight 170403a

BWD 20170403/06 -54H = 01/00 UTC



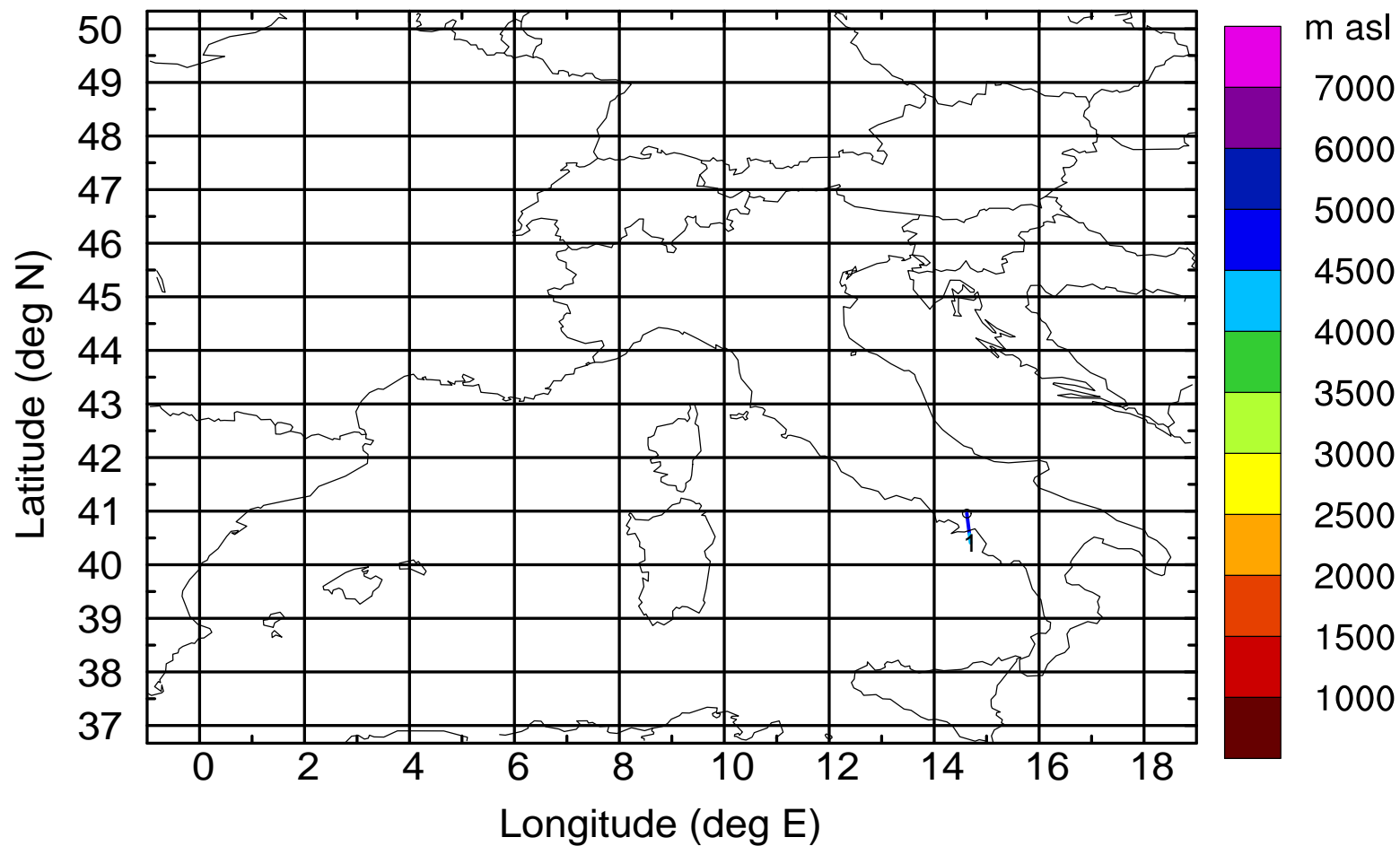
Level #8 of flight 170403a

BWD 20170403/06 -55H = 00/23 UTC



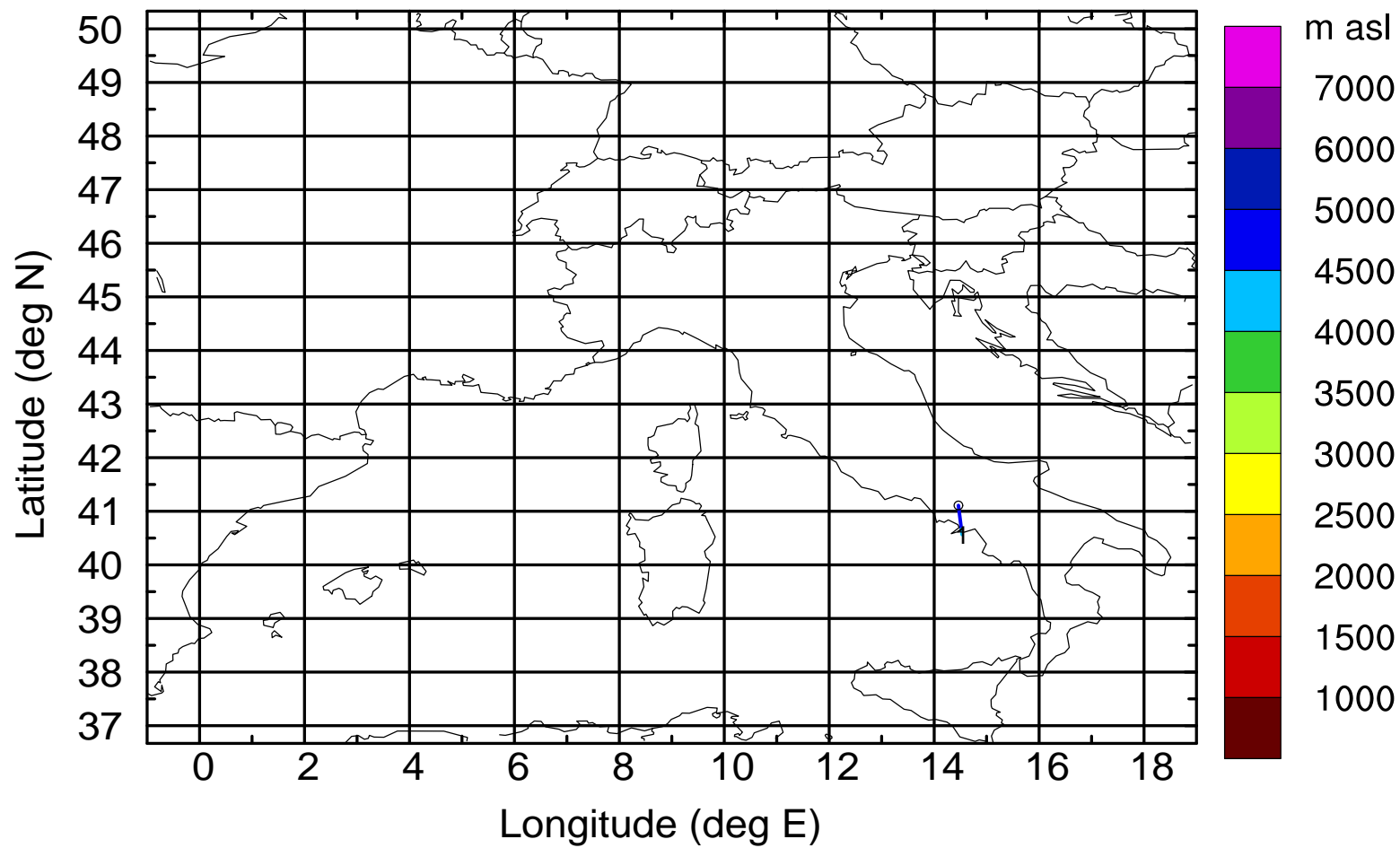
Level #8 of flight 170403a

BWD 20170403/06 -56H = 00/22 UTC



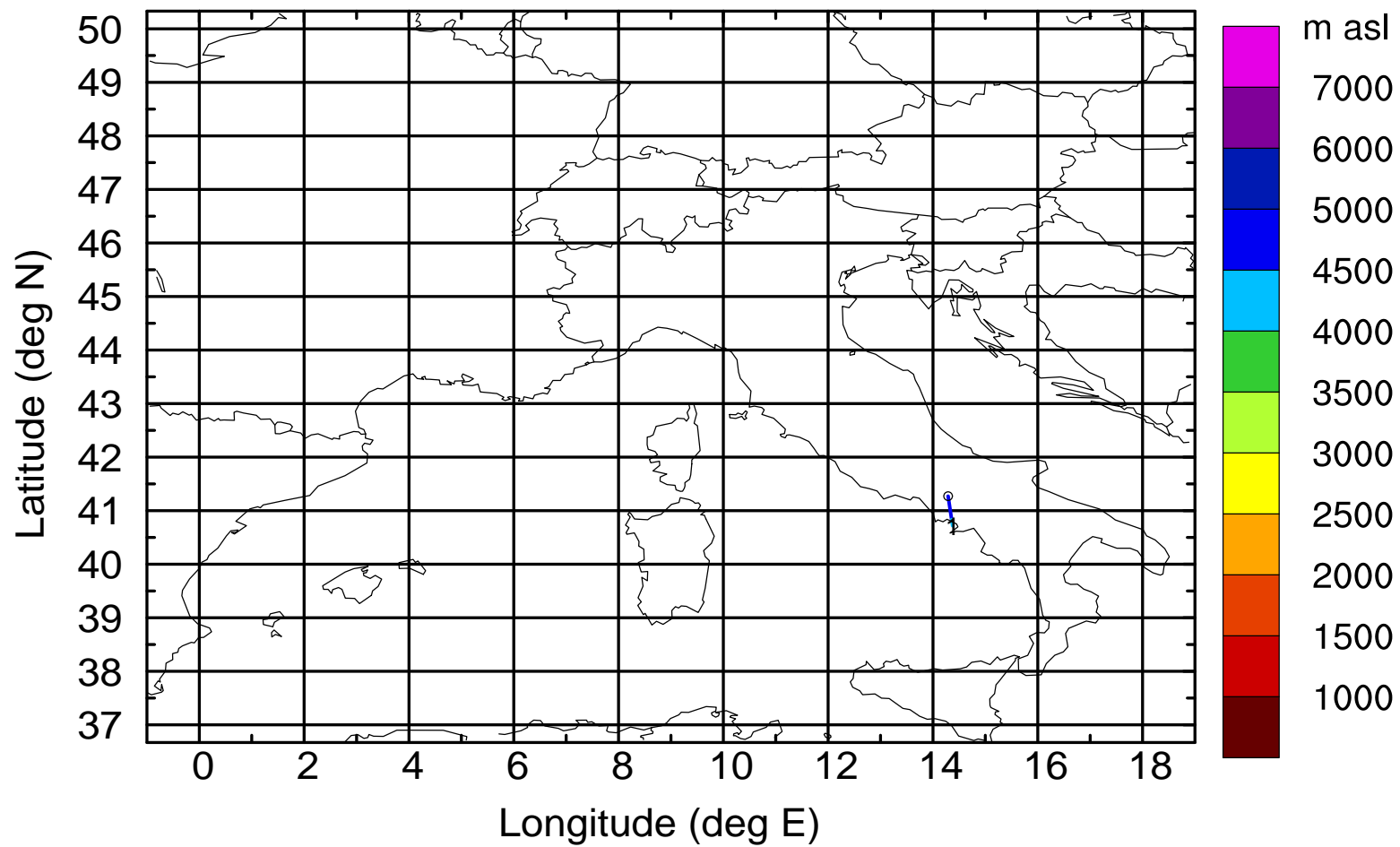
Level #8 of flight 170403a

BWD 20170403/06 -57H = 00/21 UTC



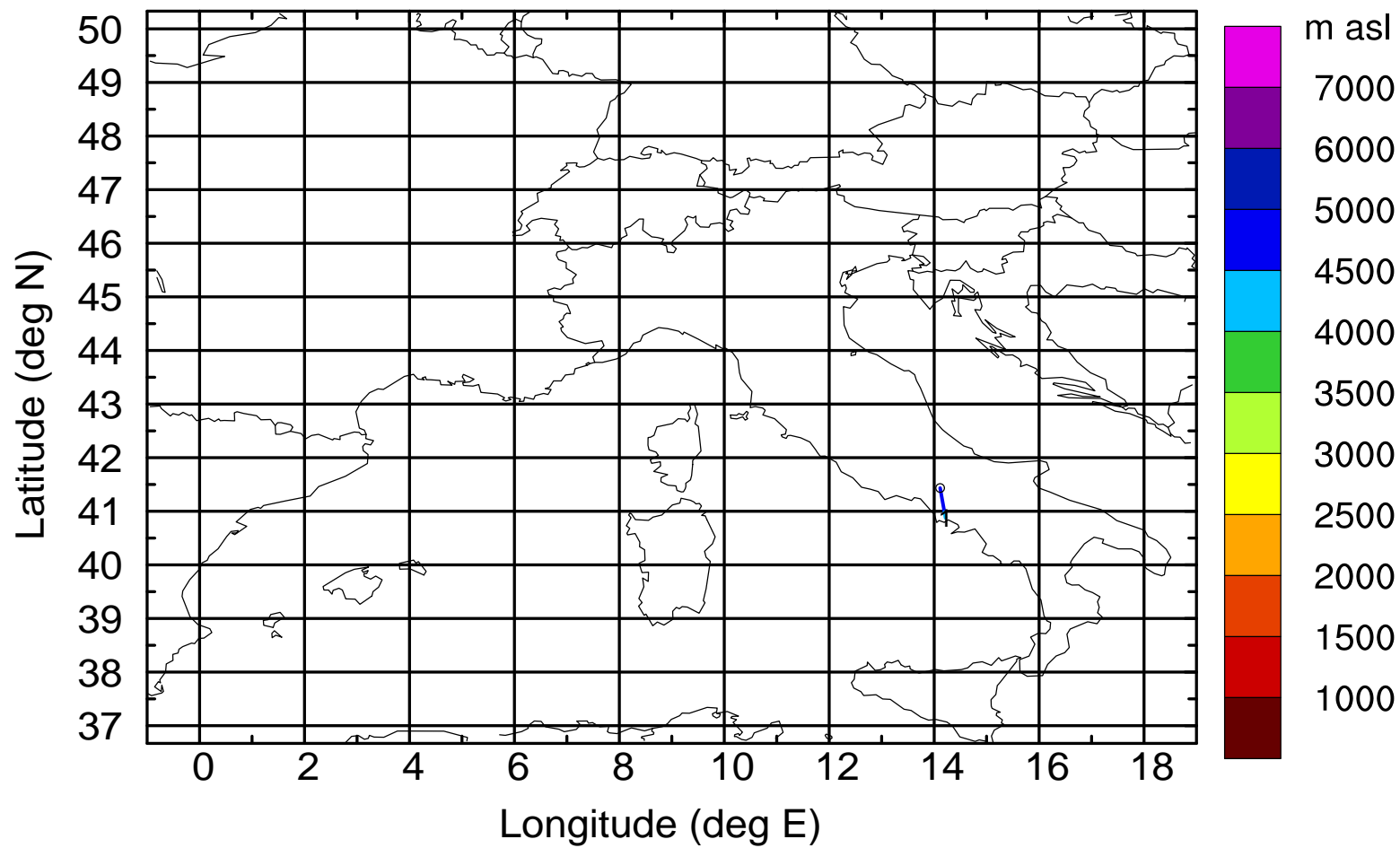
Level #8 of flight 170403a

BWD 20170403/06 -58H = 00/20 UTC



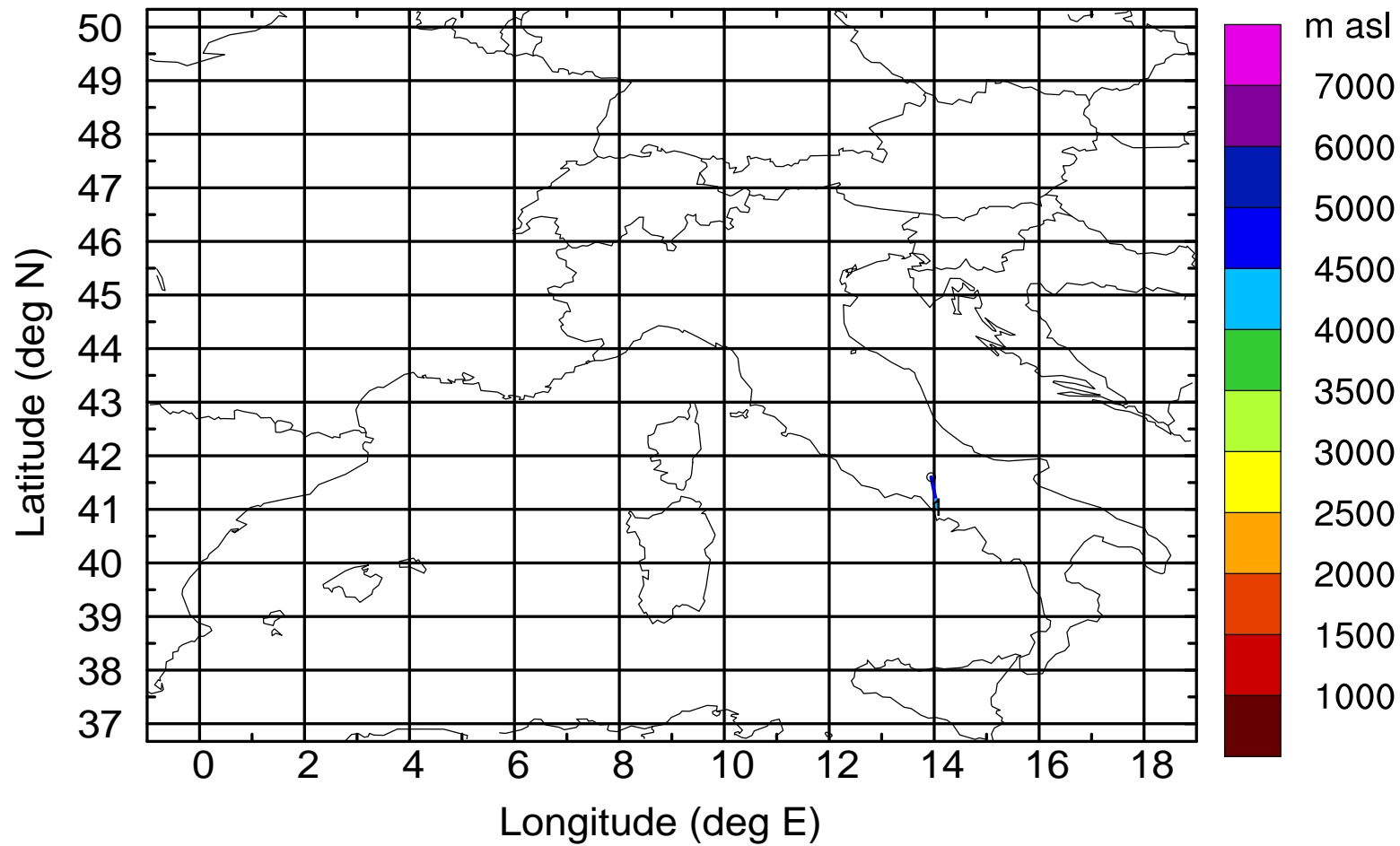
Level #8 of flight 170403a

BWD 20170403/06 -59H = 00/19 UTC



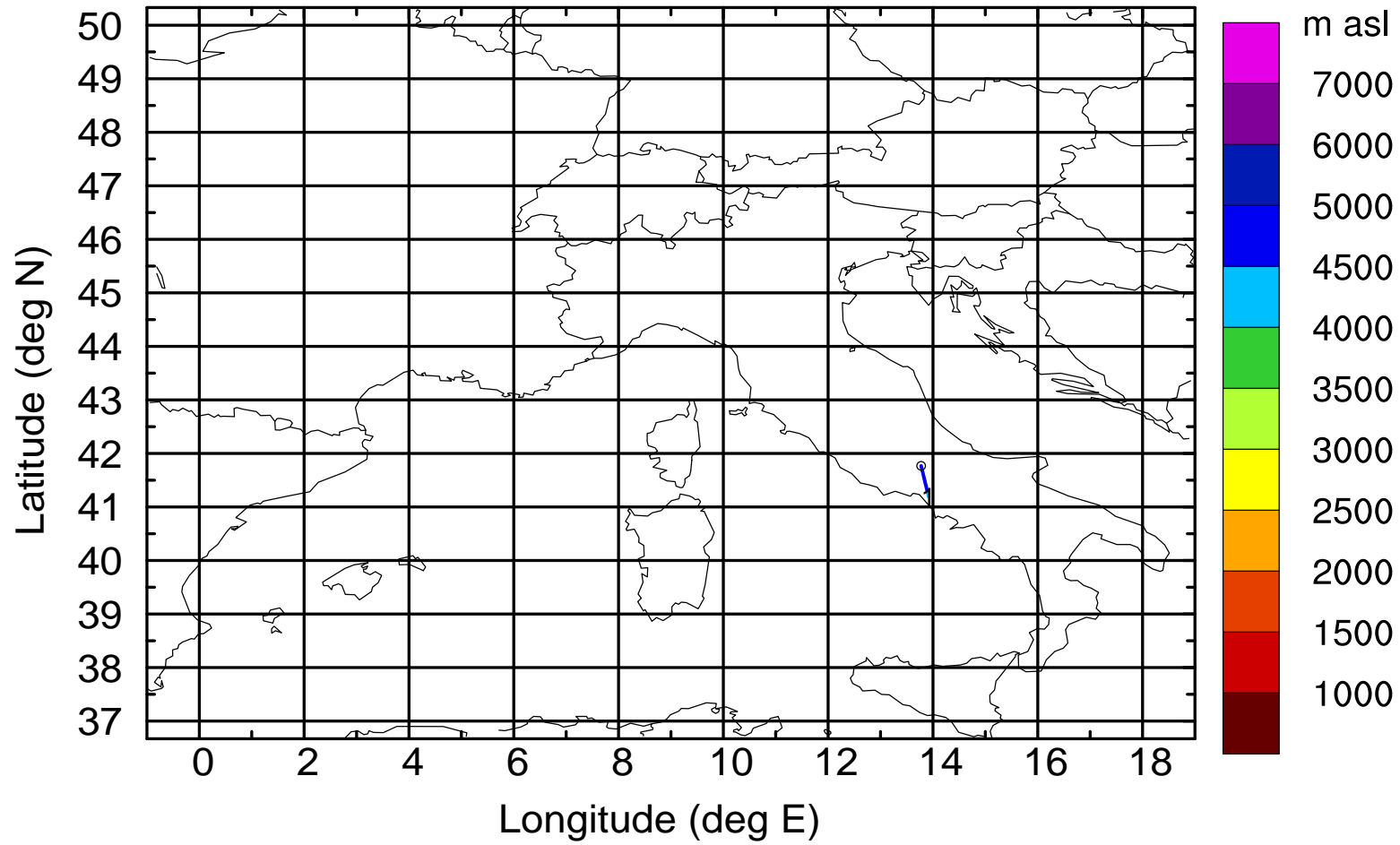
Level #8 of flight 170403a

BWD 20170403/06 -60H = 00/18 UTC



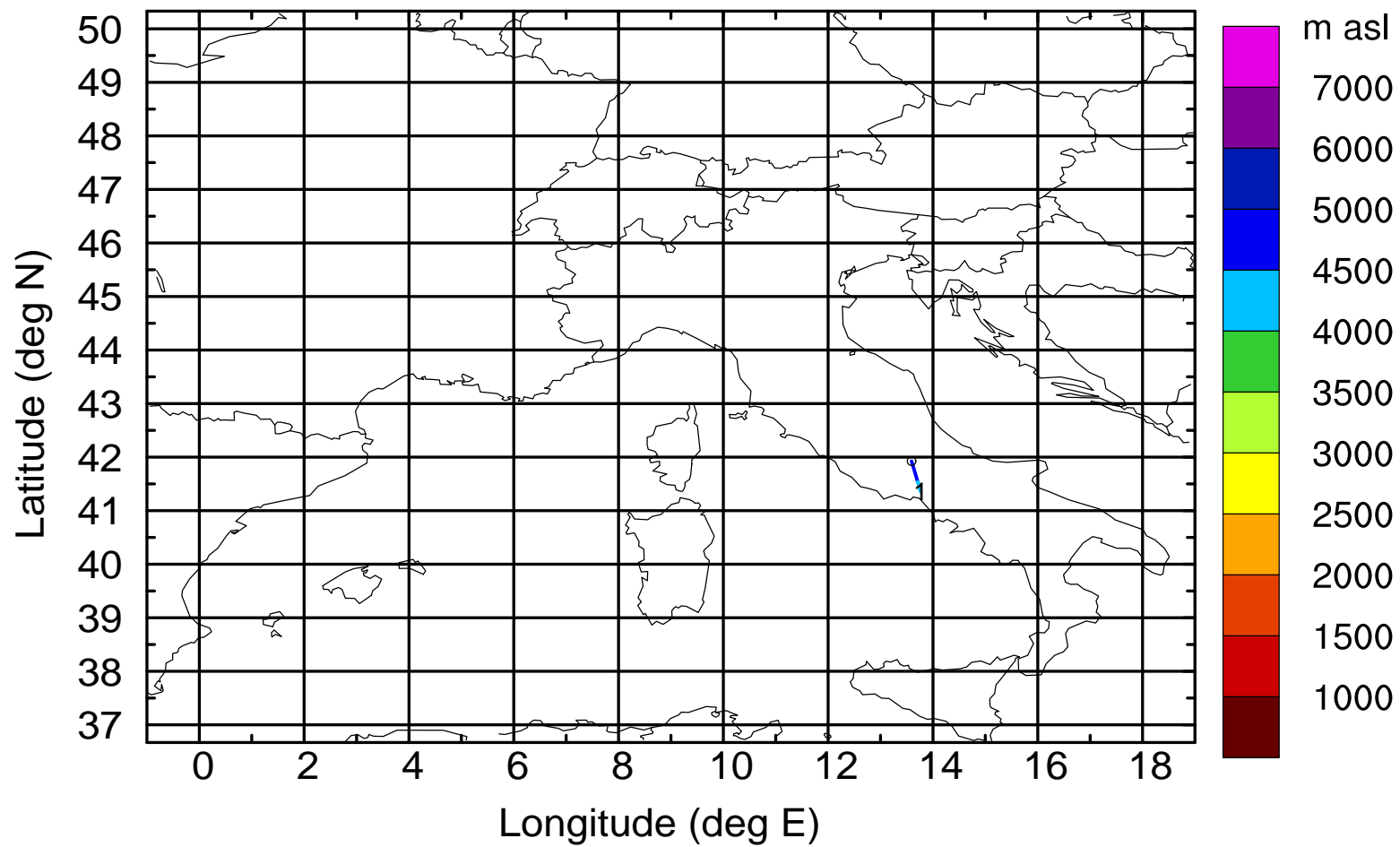
Level #8 of flight 170403a

BWD 20170403/06 -61H = 00/17 UTC



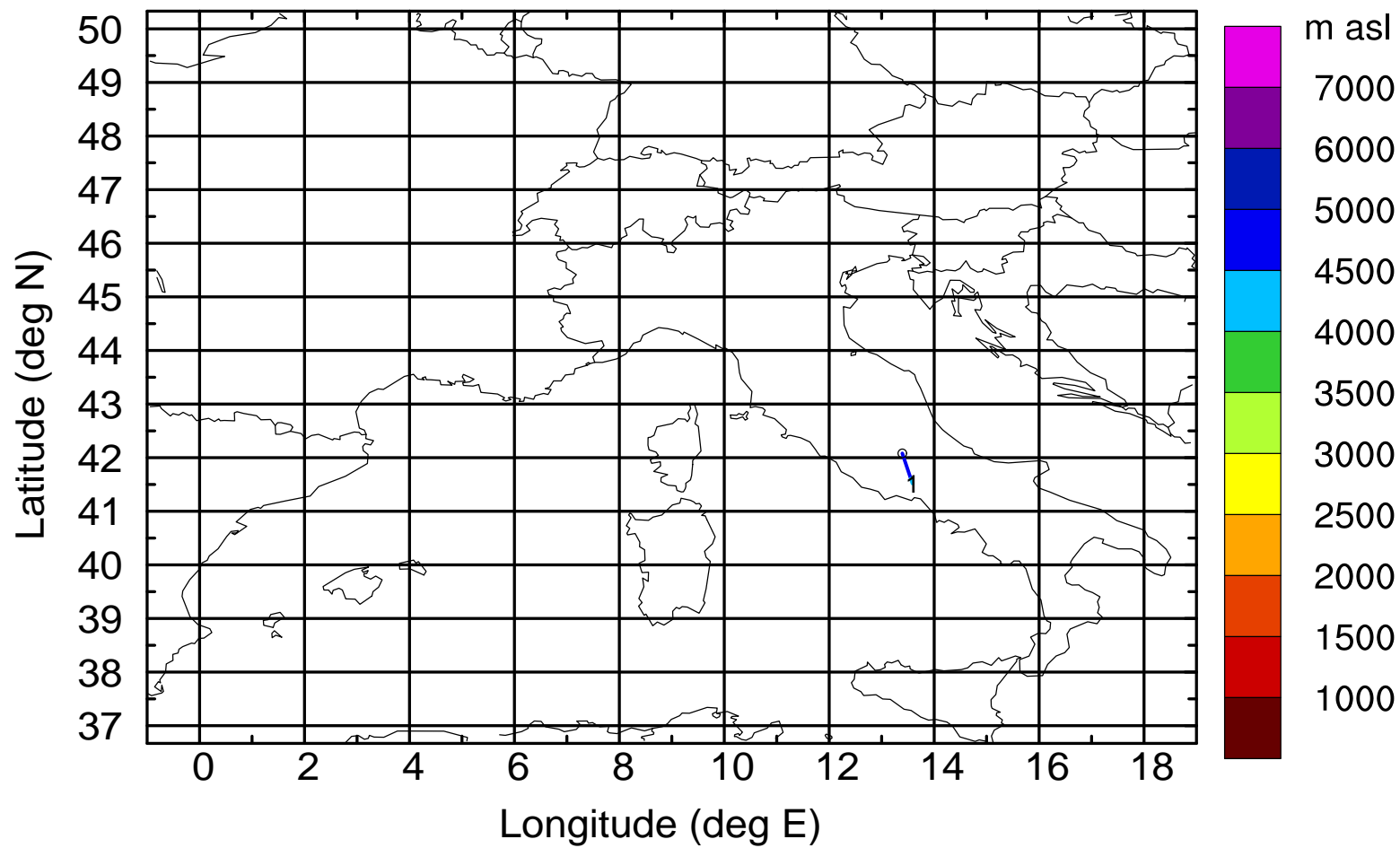
Level #8 of flight 170403a

BWD 20170403/06 -62H = 00/16 UTC



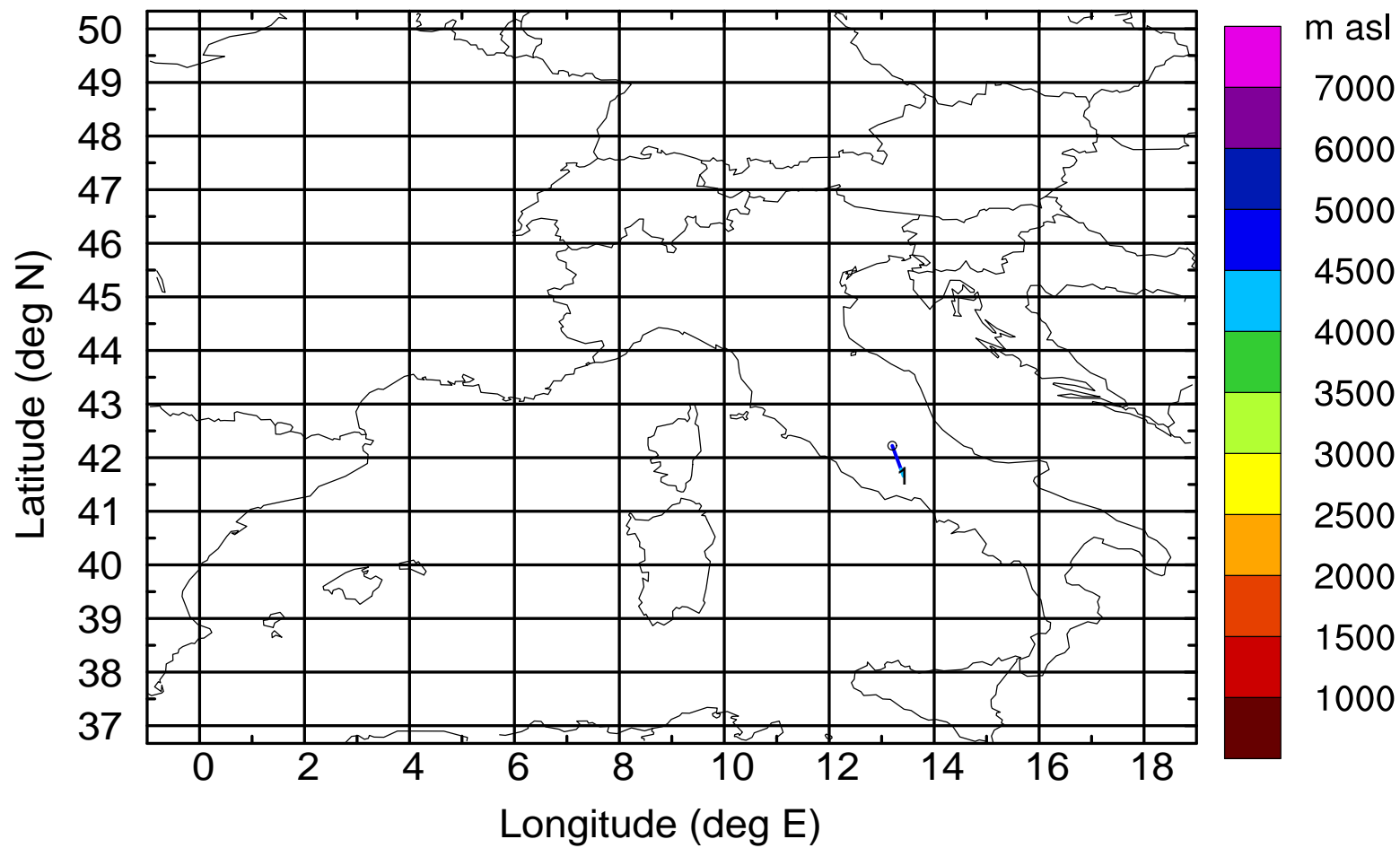
Level #8 of flight 170403a

BWD 20170403/06 -63H = 00/15 UTC



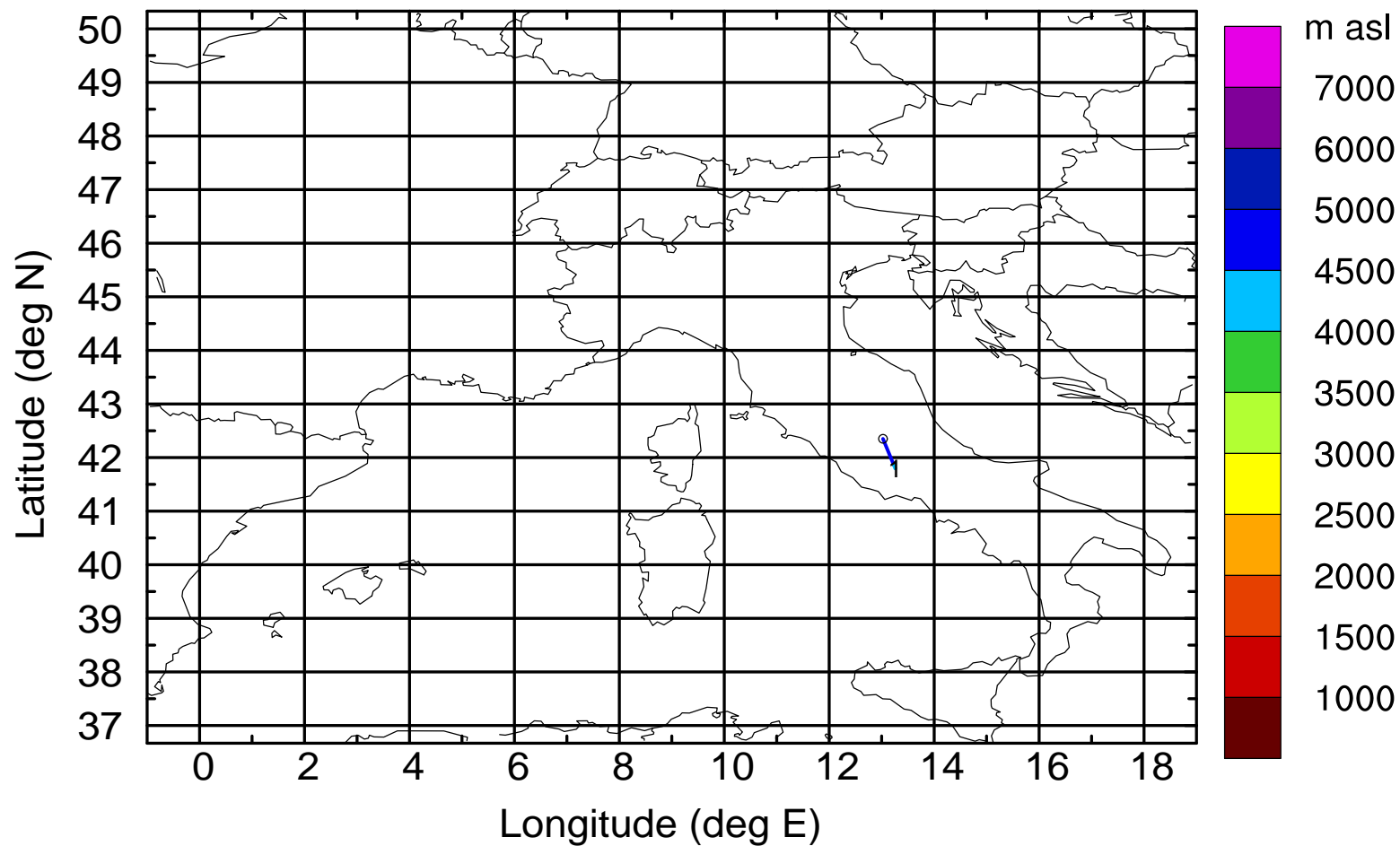
Level #8 of flight 170403a

BWD 20170403/06 -64H = 00/14 UTC



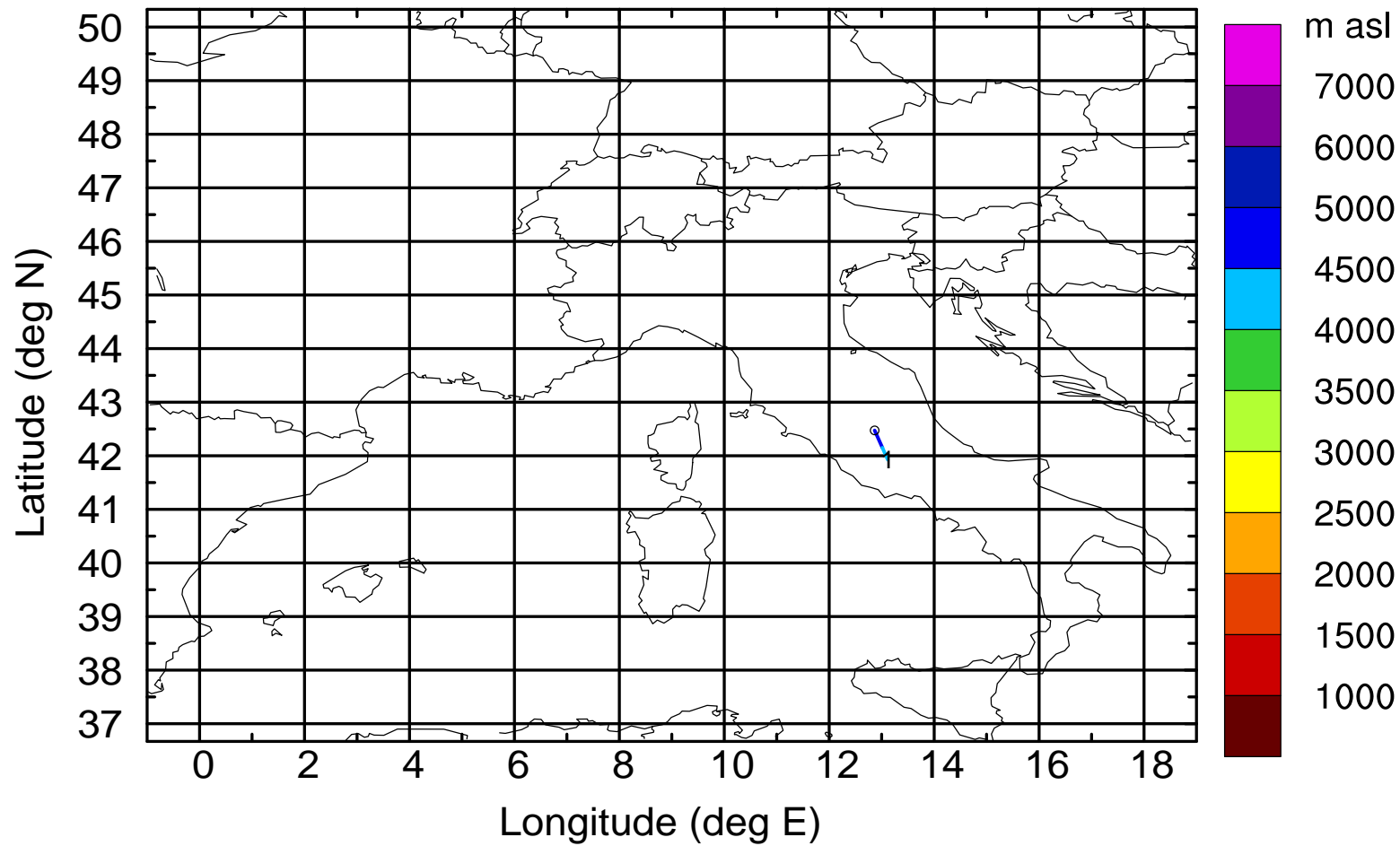
Level #8 of flight 170403a

BWD 20170403/06 -65H = 00/13 UTC



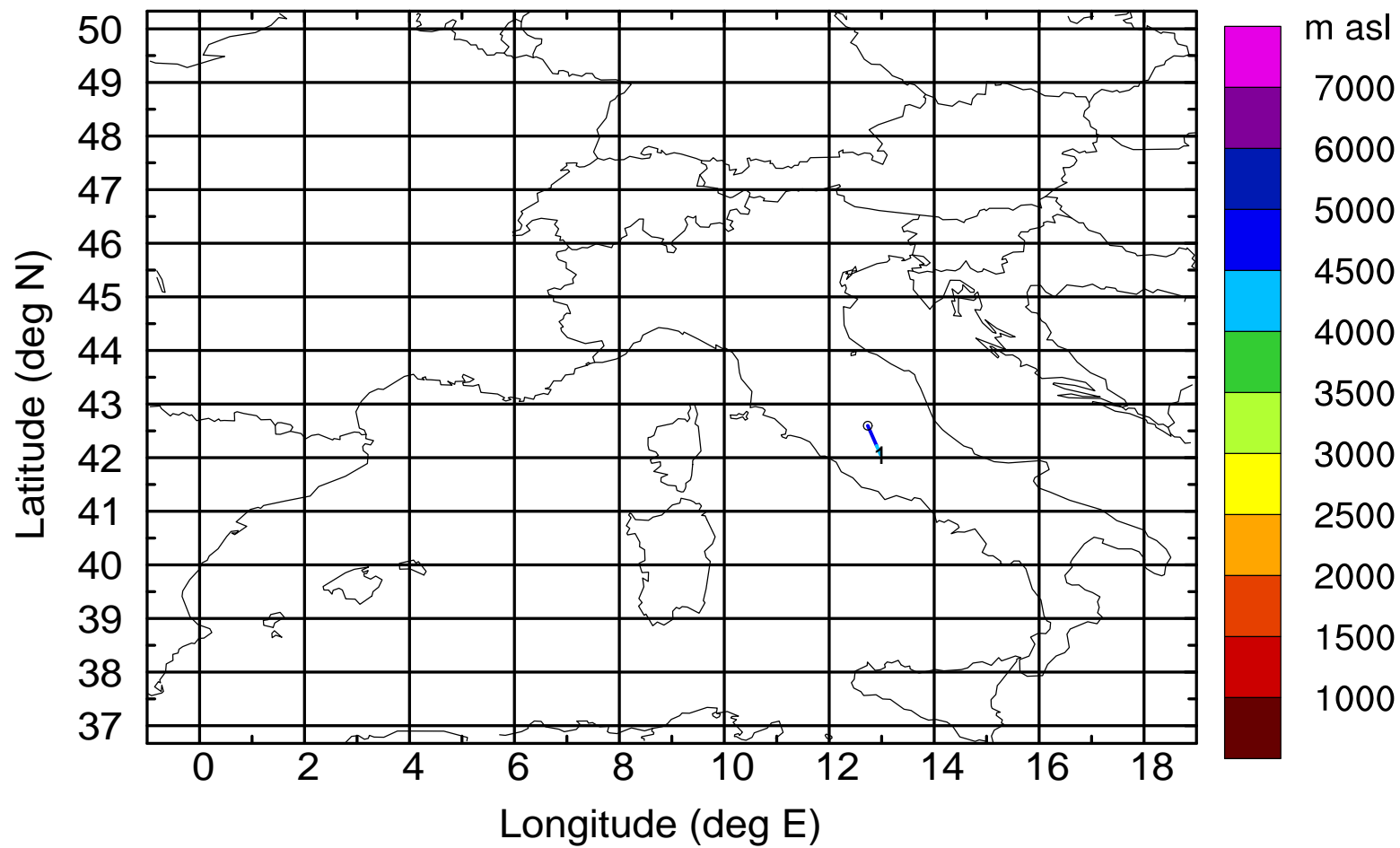
Level #8 of flight 170403a

BWD 20170403/06 -66H = 00/12 UTC



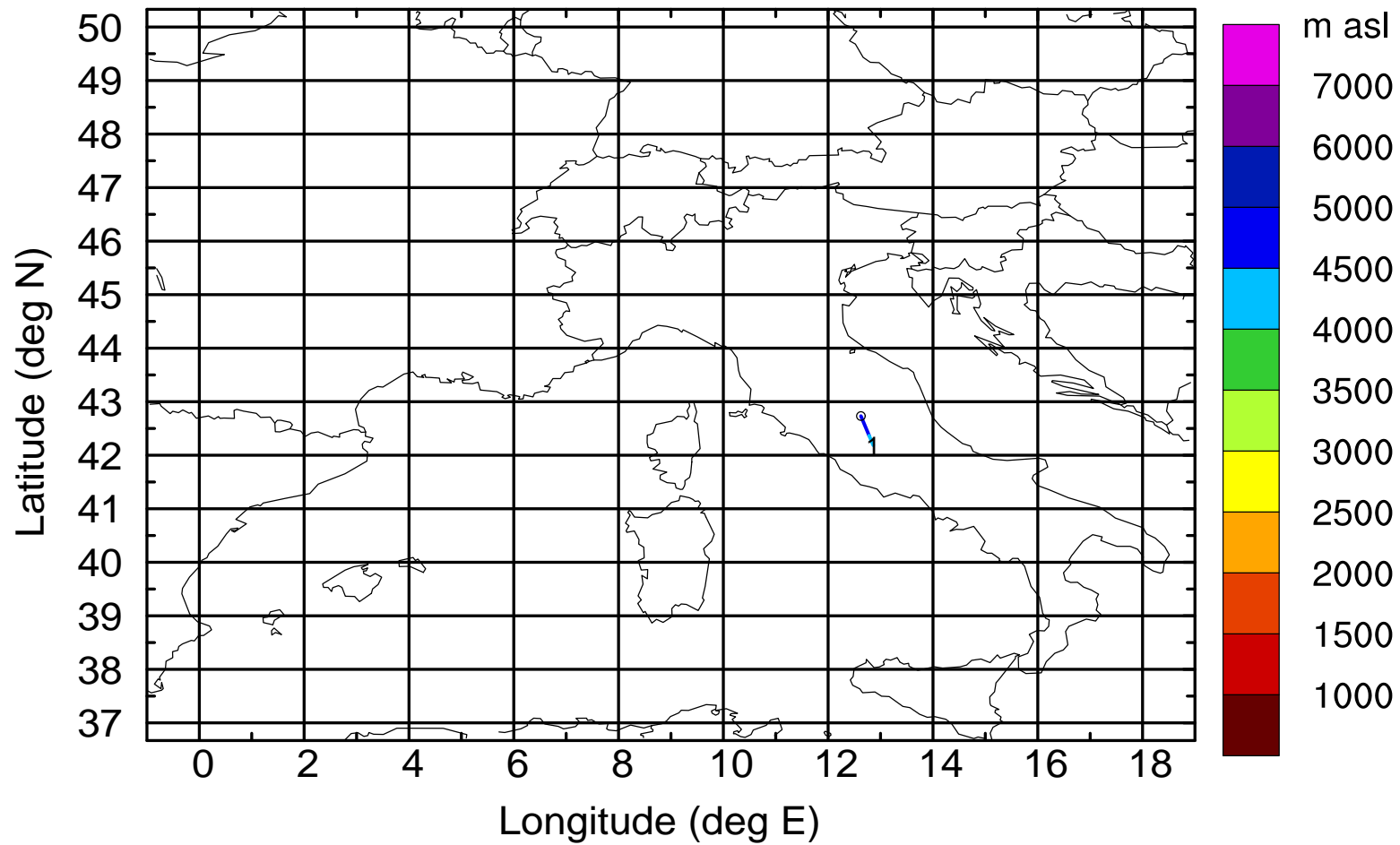
Level #8 of flight 170403a

BWD 20170403/06 -67H = 00/11 UTC



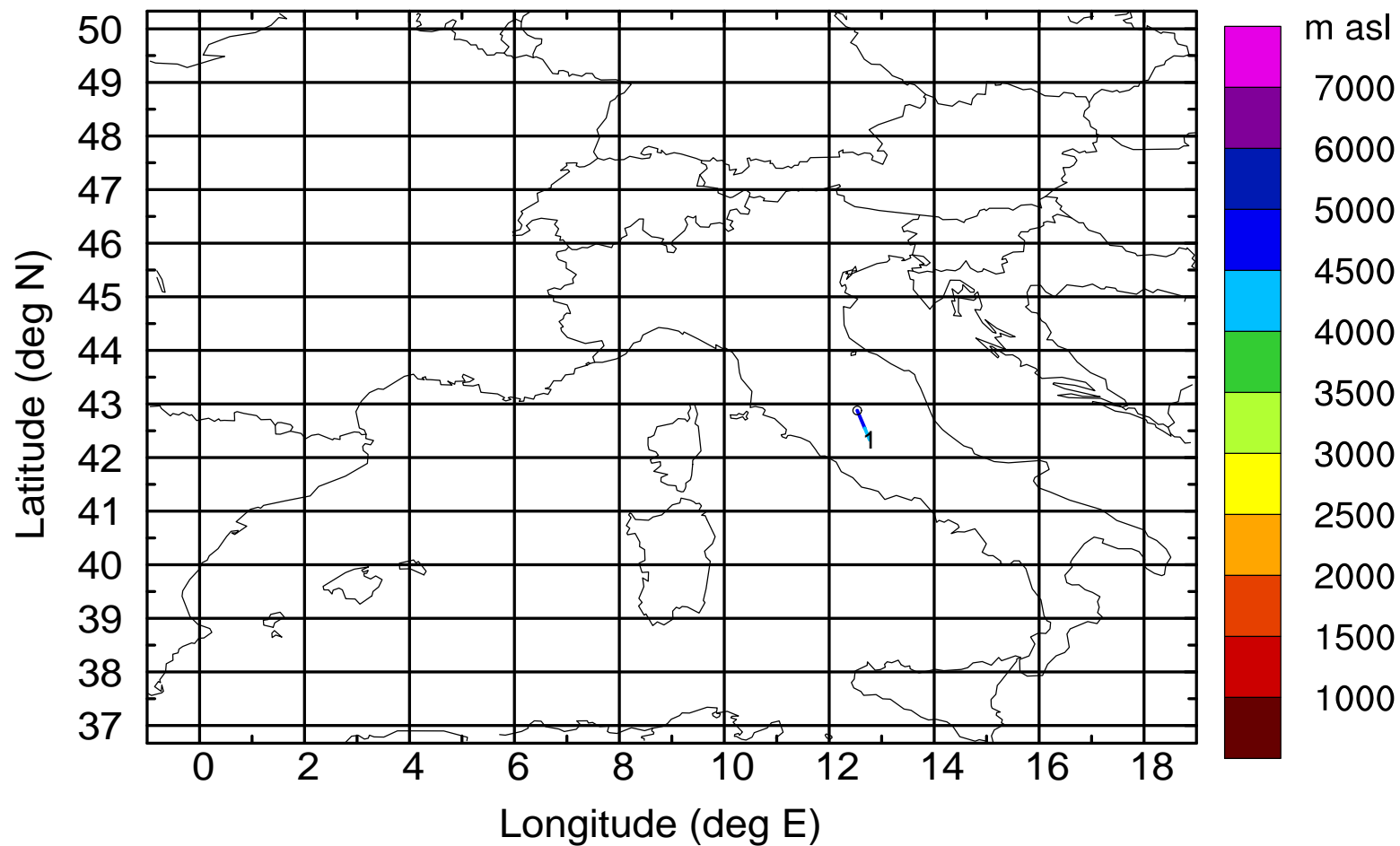
Level #8 of flight 170403a

BWD 20170403/06 -68H = 00/10 UTC



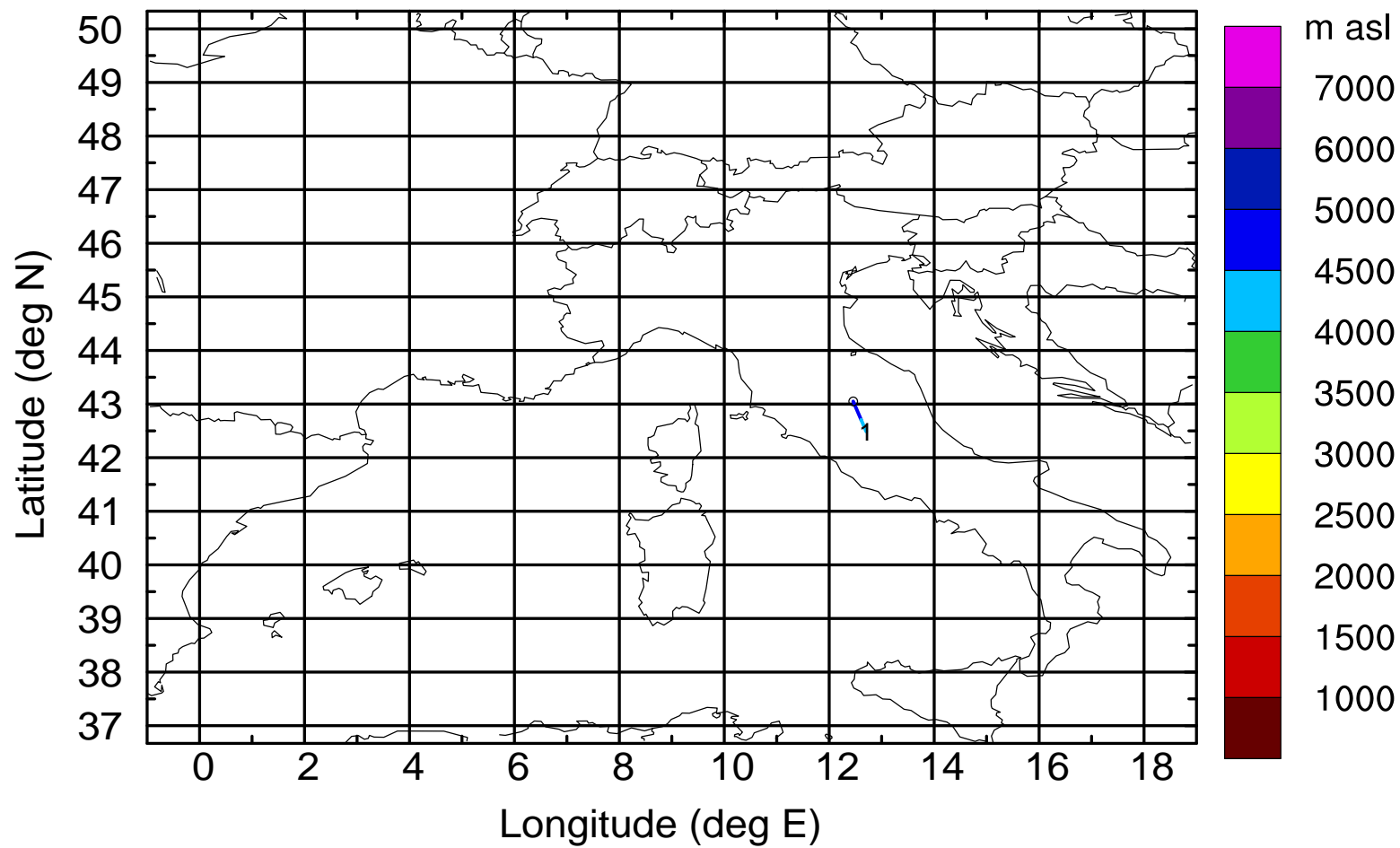
Level #8 of flight 170403a

BWD 20170403/06 -69H = 00/09 UTC



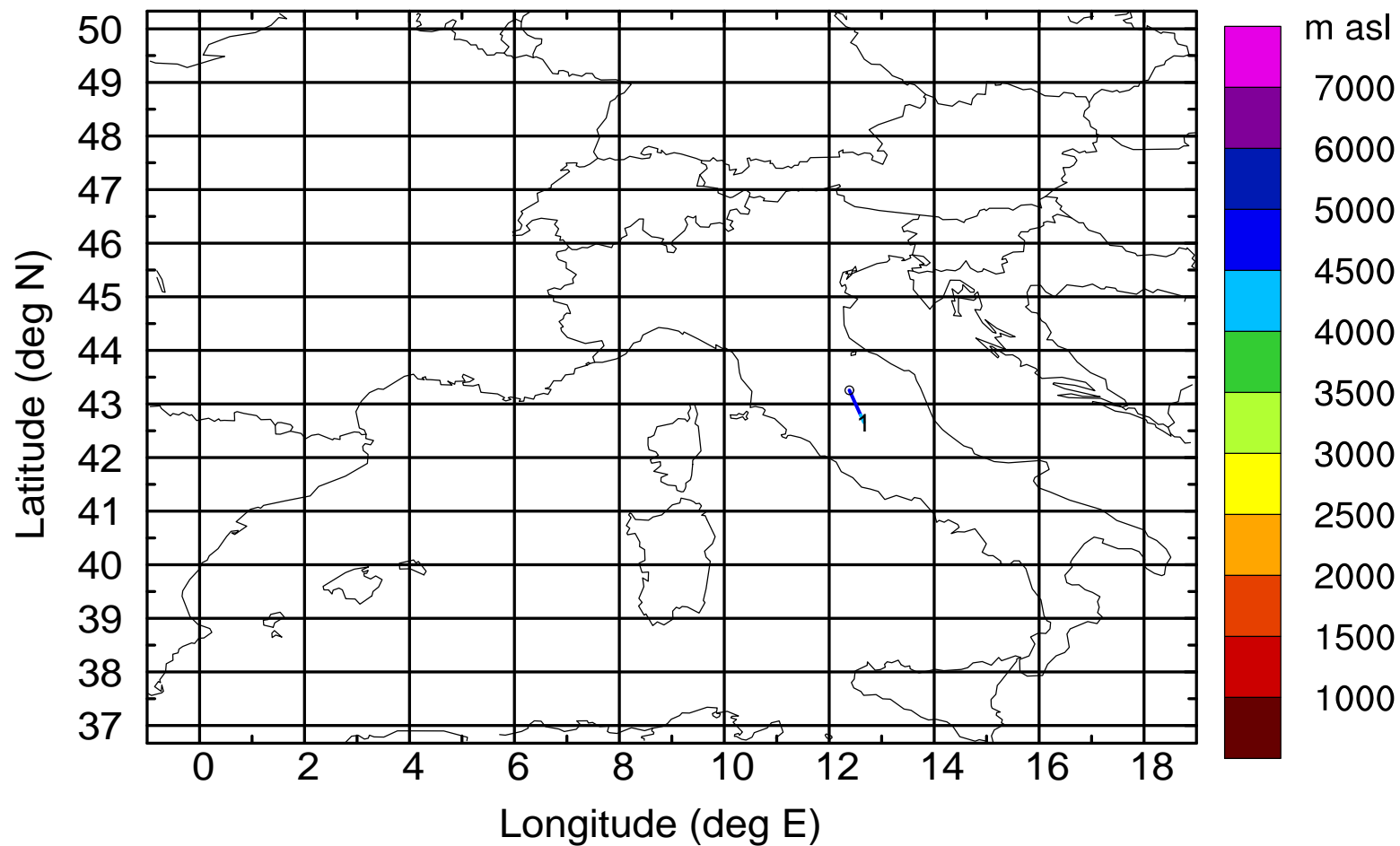
Level #8 of flight 170403a

BWD 20170403/06 -70H = 00/08 UTC



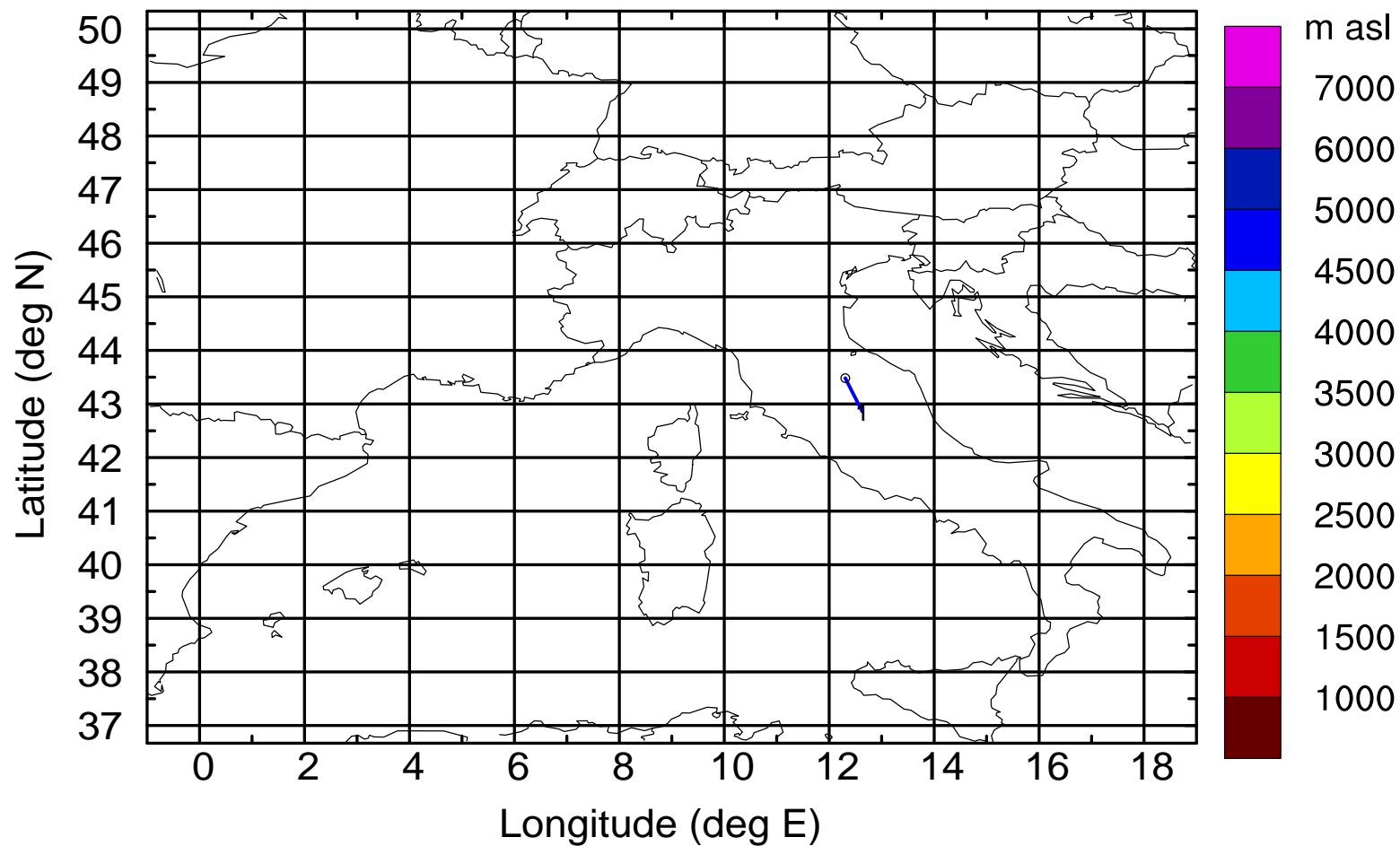
Level #8 of flight 170403a

BWD 20170403/06 -71H = 00/07 UTC



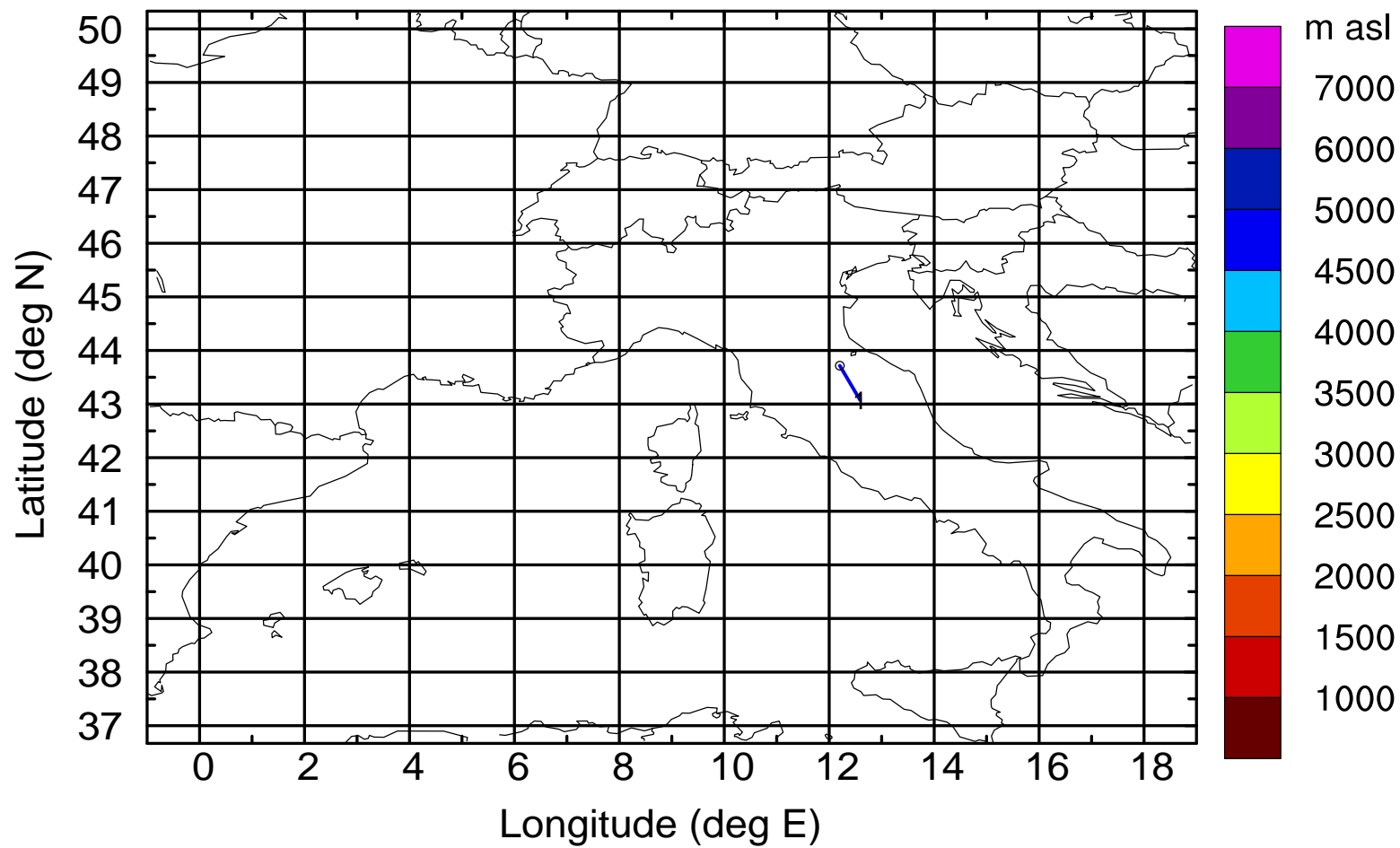
Level #8 of flight 170403a

BWD 20170403/06 -72H = 00/06 UTC



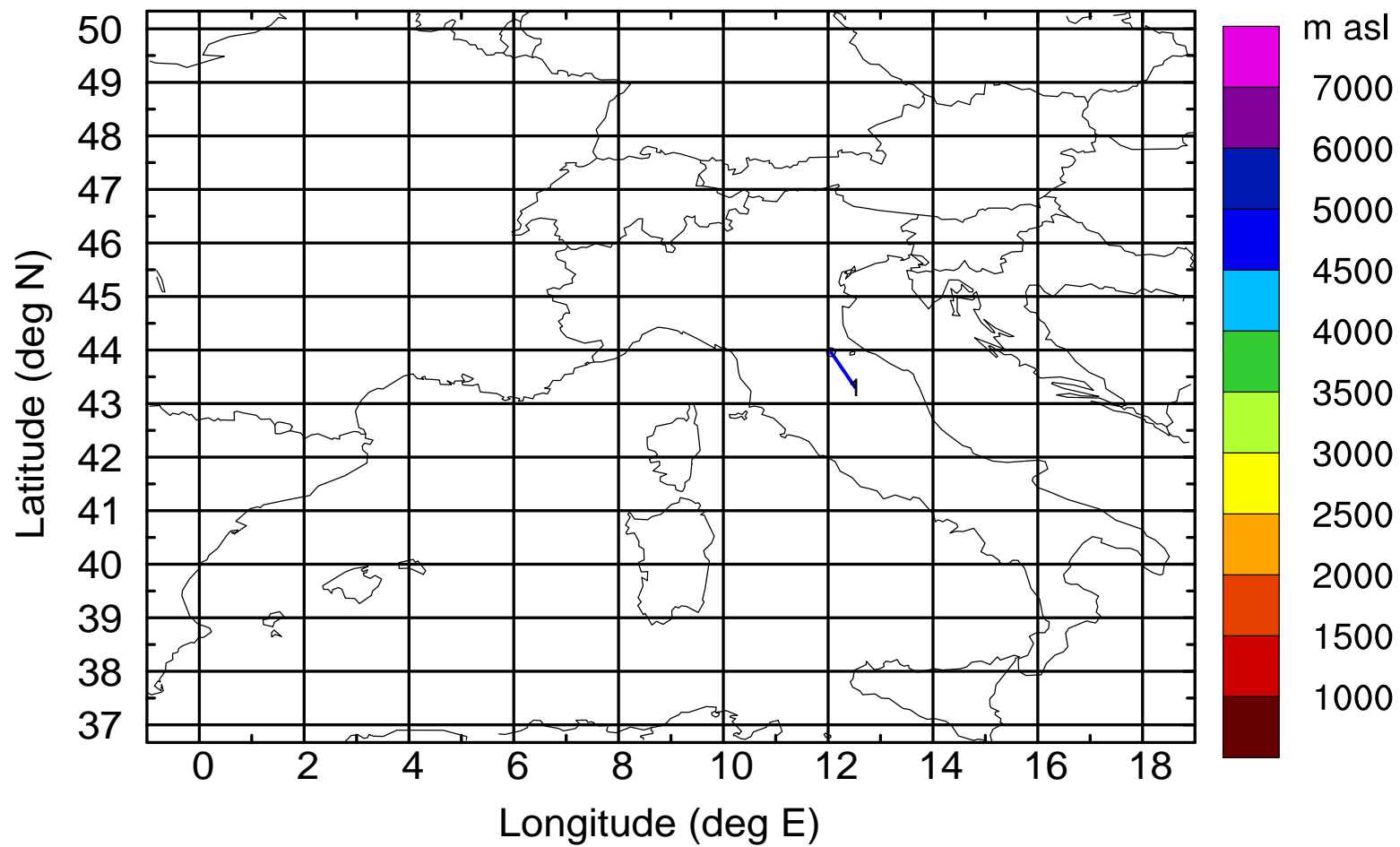
Level #8 of flight 170403a

BWD 20170403/06 -73H = 00/05 UTC



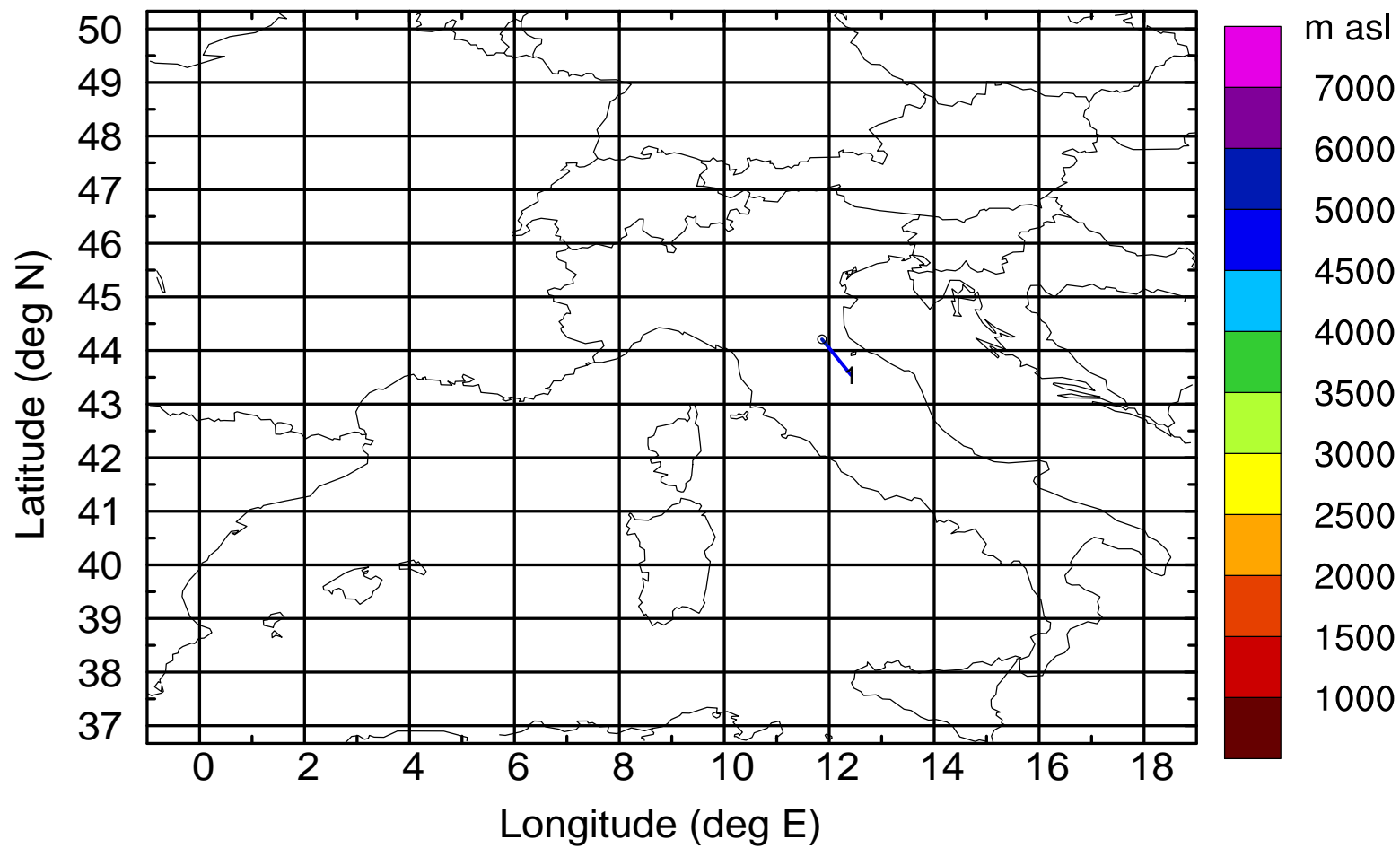
Level #8 of flight 170403a

BWD 20170403/06 -74H = 00/04 UTC



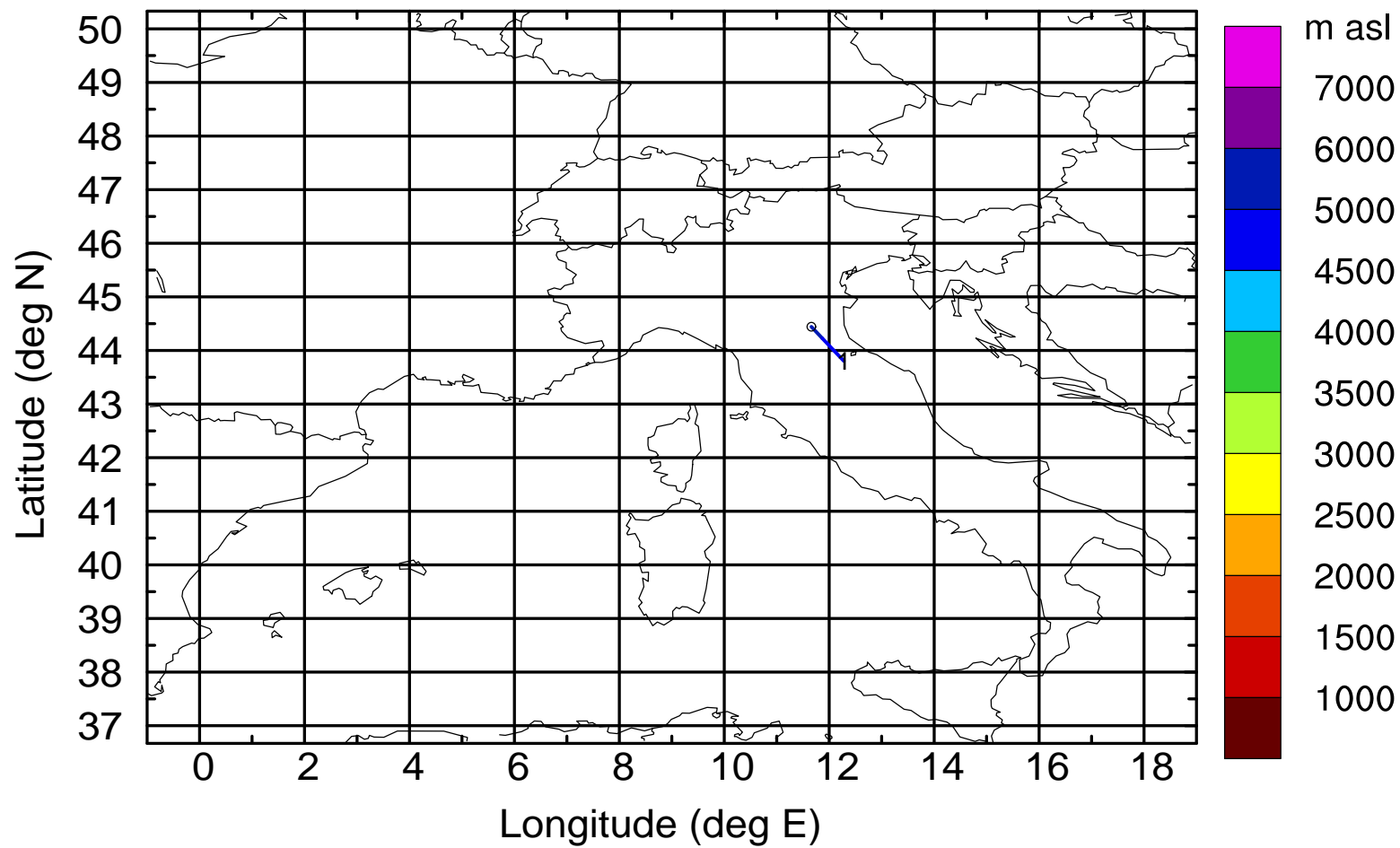
Level #8 of flight 170403a

BWD 20170403/06 -75H = 00/03 UTC



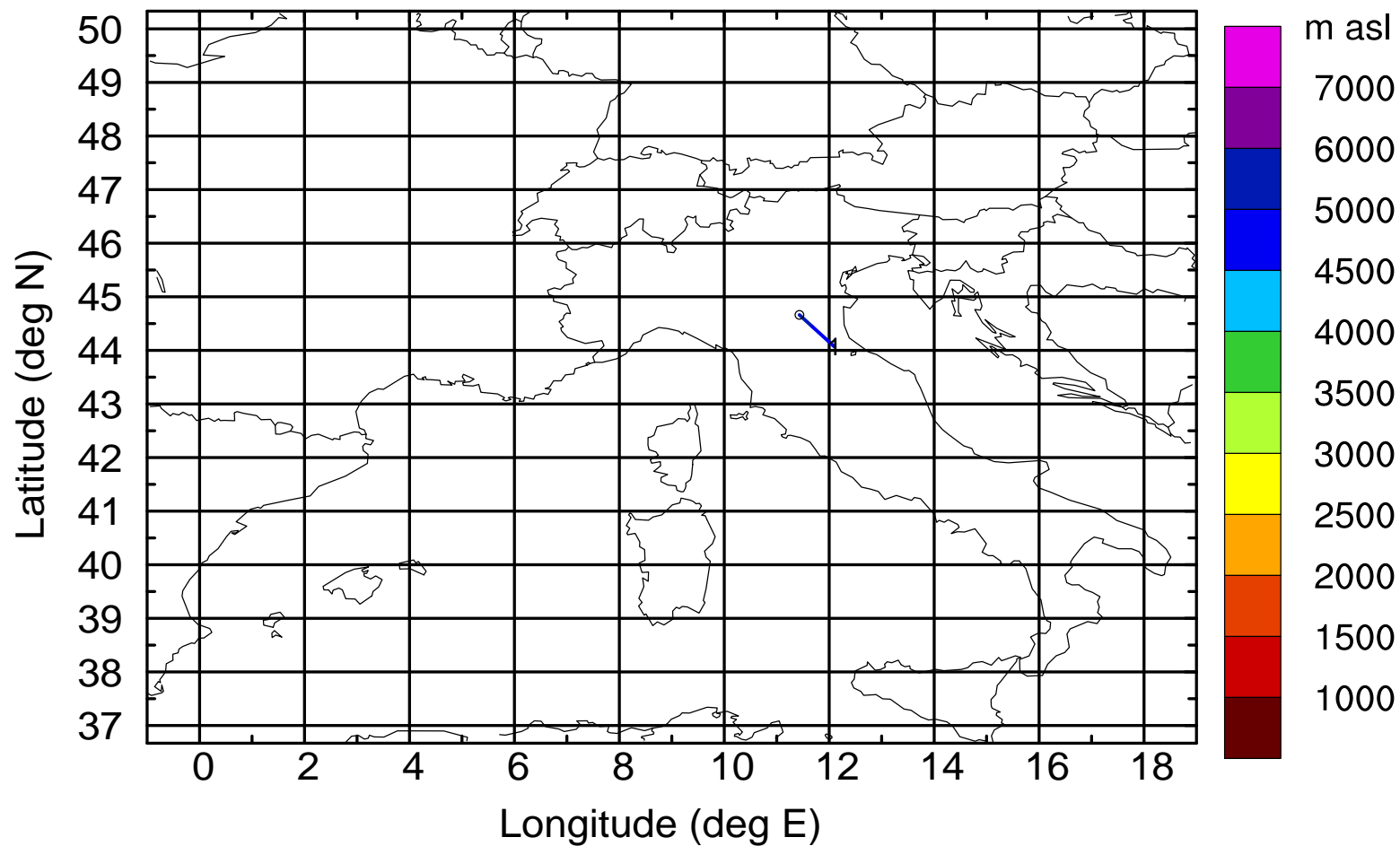
Level #8 of flight 170403a

BWD 20170403/06 -76H = 00/02 UTC



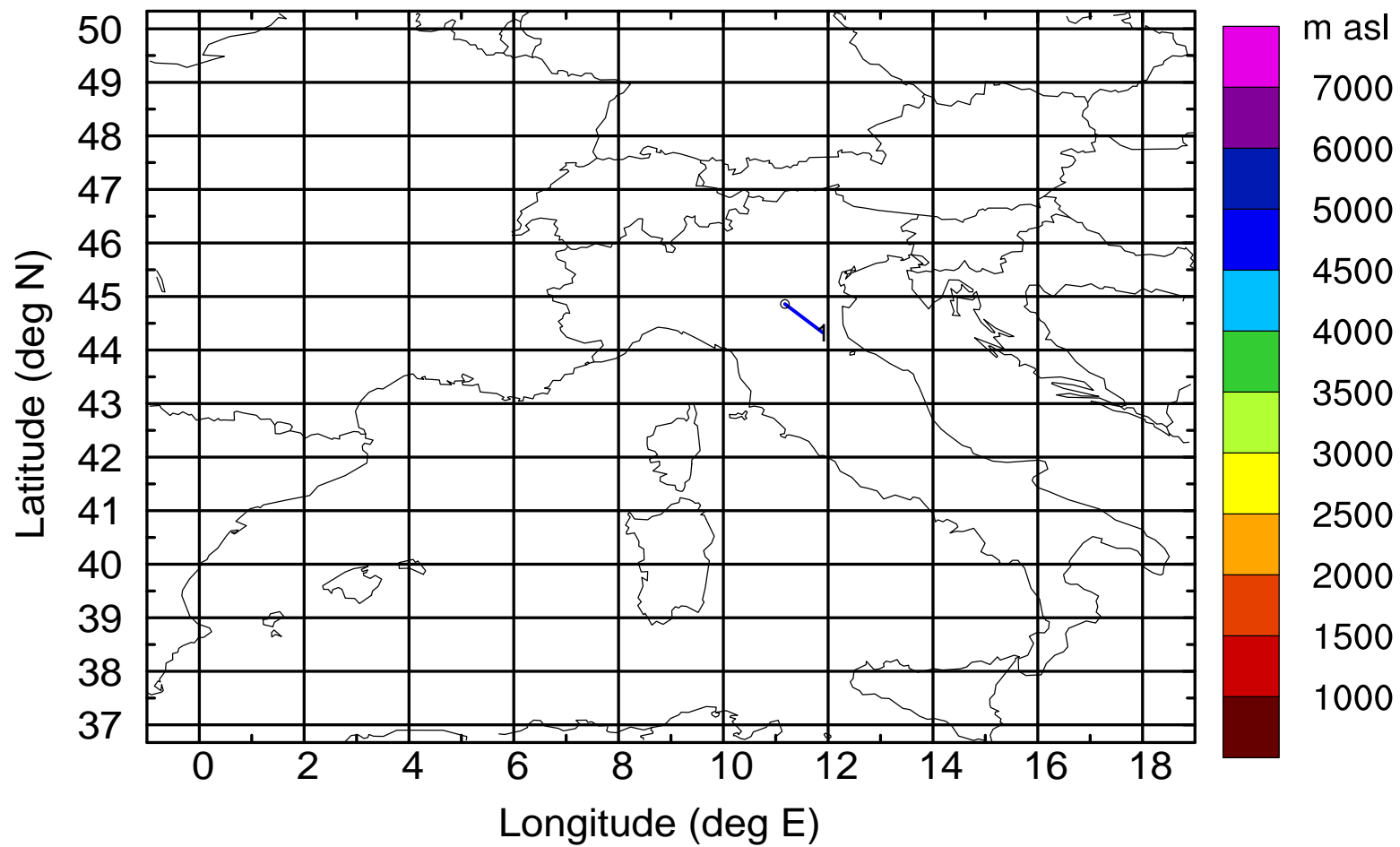
Level #8 of flight 170403a

BWD 20170403/06 -77H = 00/01 UTC



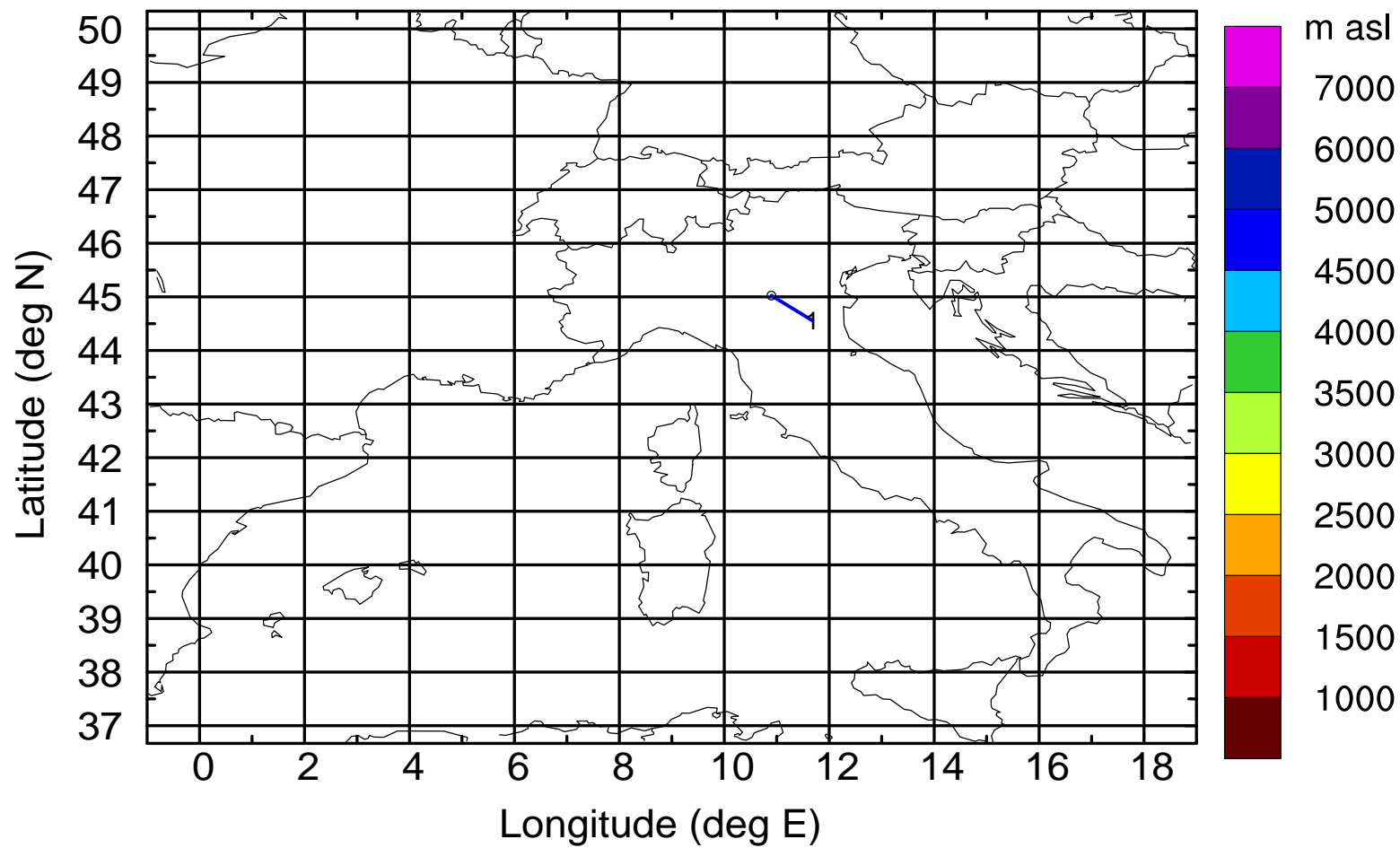
Level #8 of flight 170403a

BWD 20170403/06 -78H = 00/00 UTC



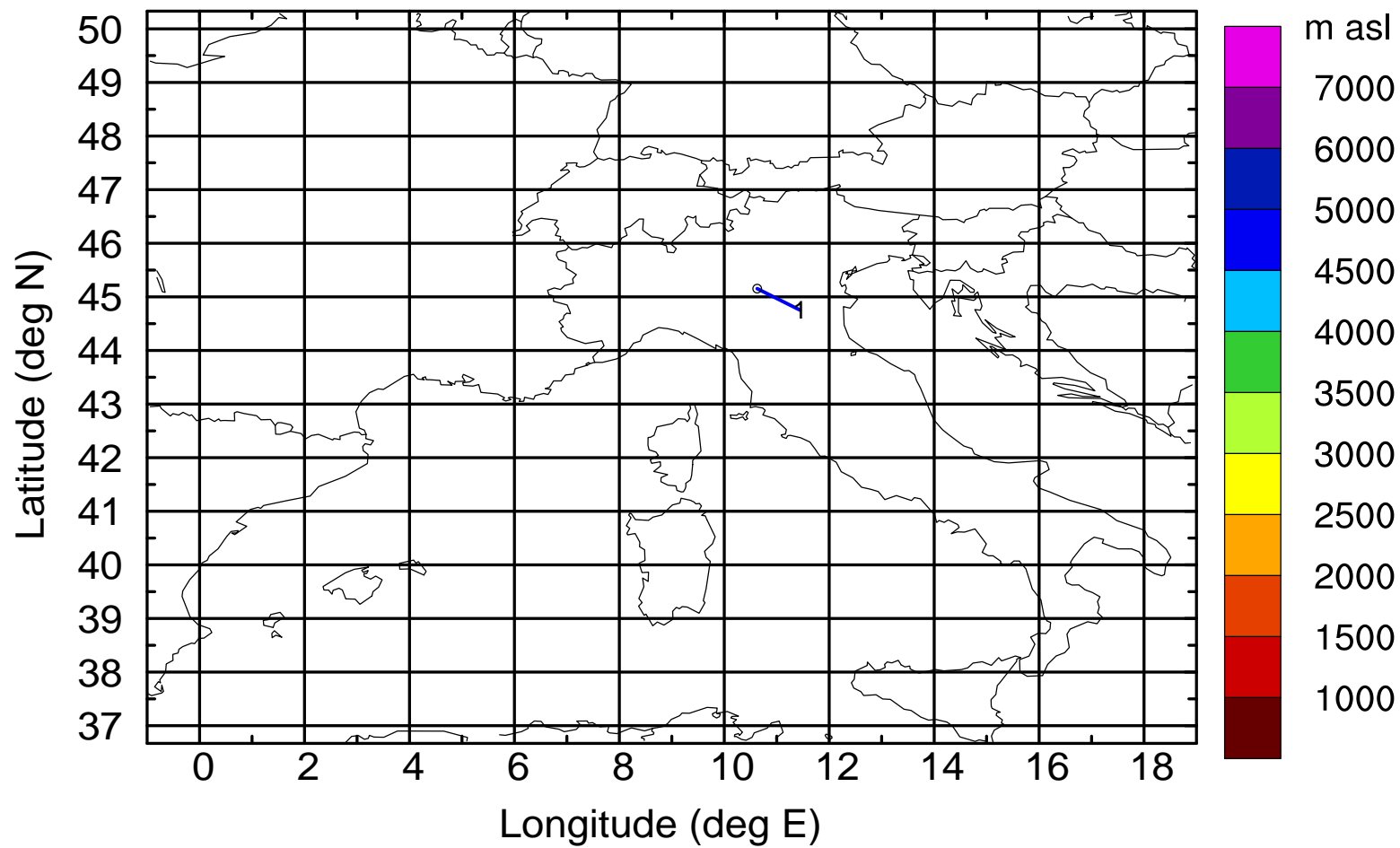
Level #8 of flight 170403a

BWD 20170403/06 -79H = **/23 UTC



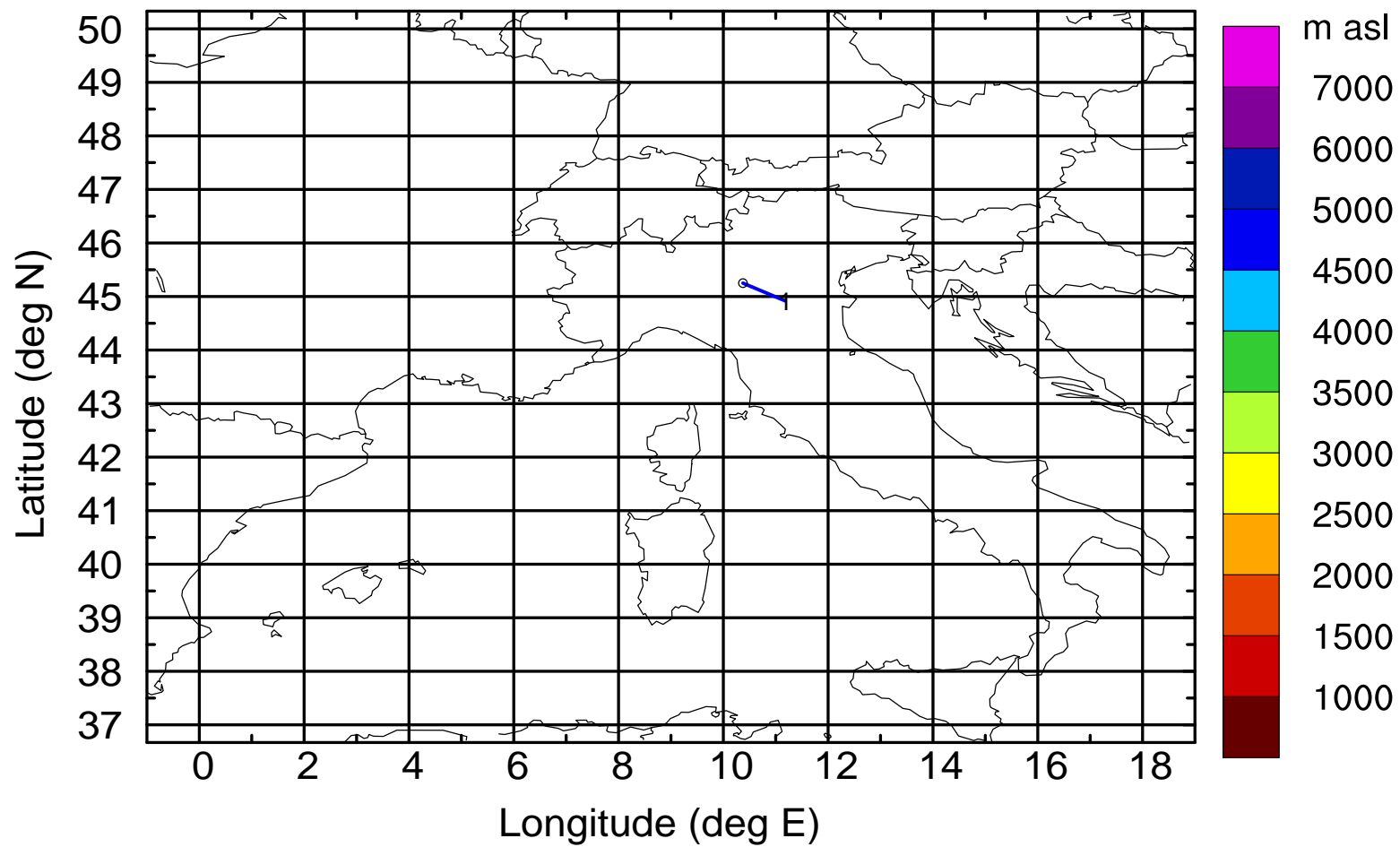
Level #8 of flight 170403a

BWD 20170403/06 -80H = **/22 UTC



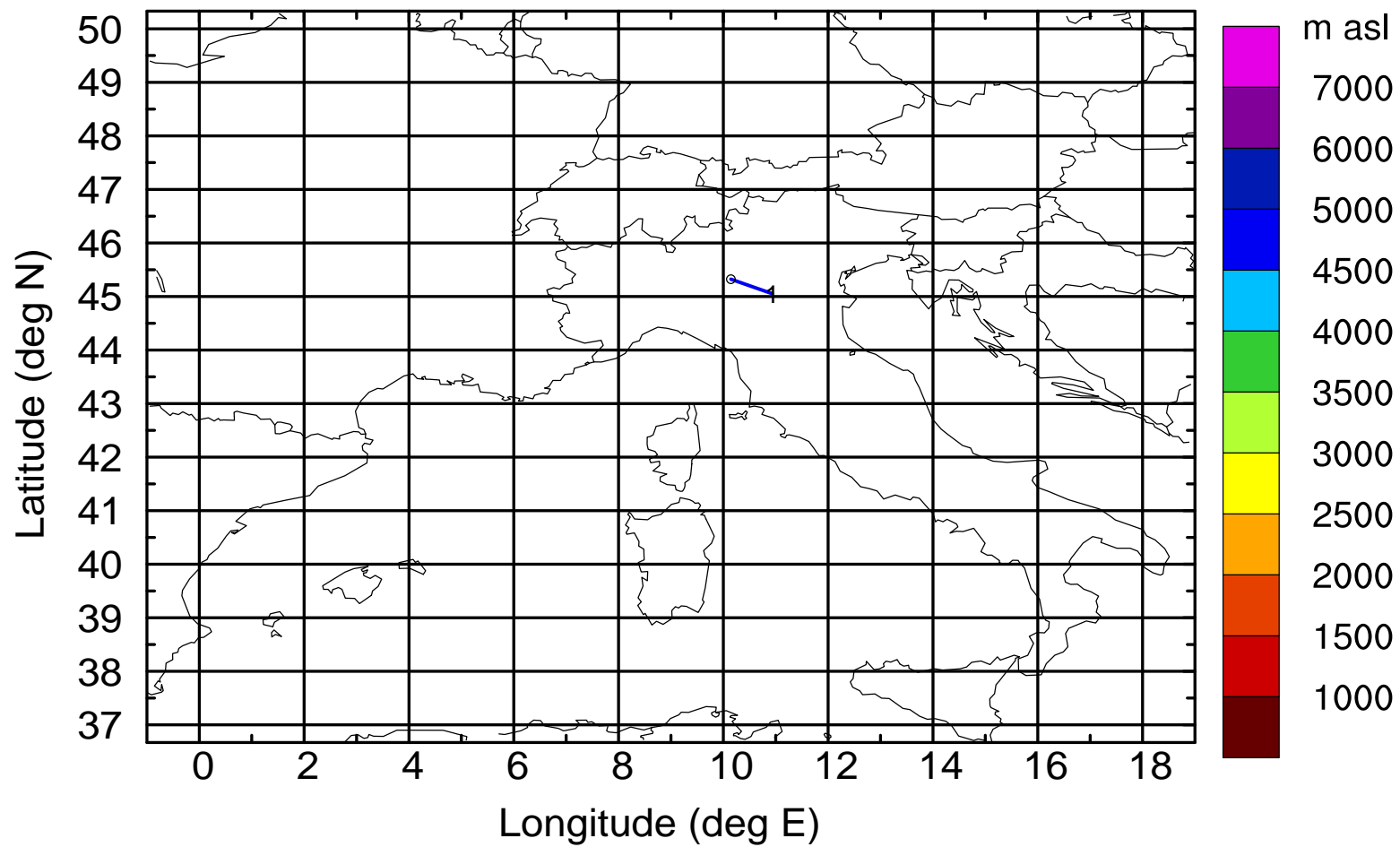
Level #8 of flight 170403a

BWD 20170403/06 -81H = **/21 UTC



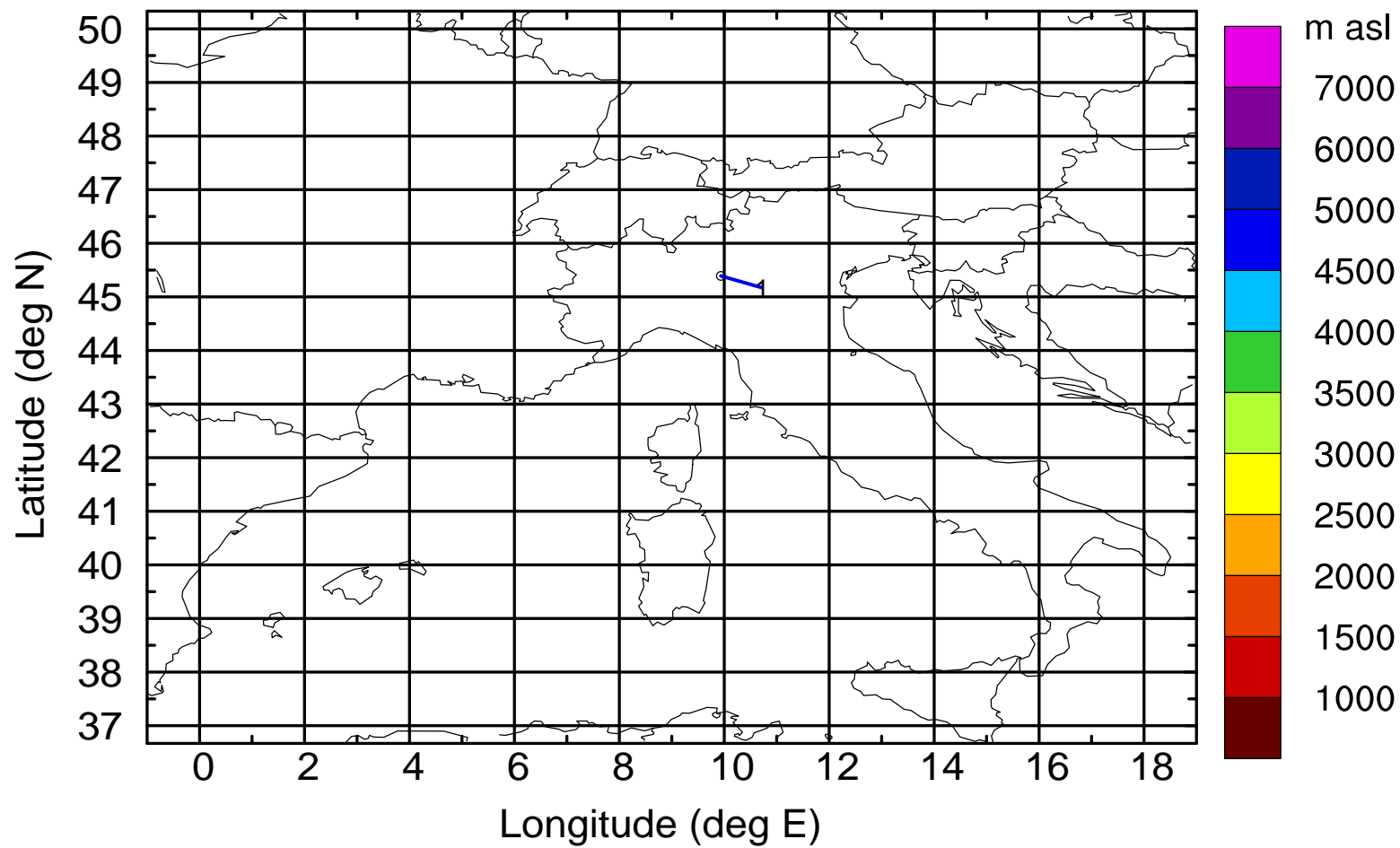
Level #8 of flight 170403a

BWD 20170403/06 -82H = **/20 UTC



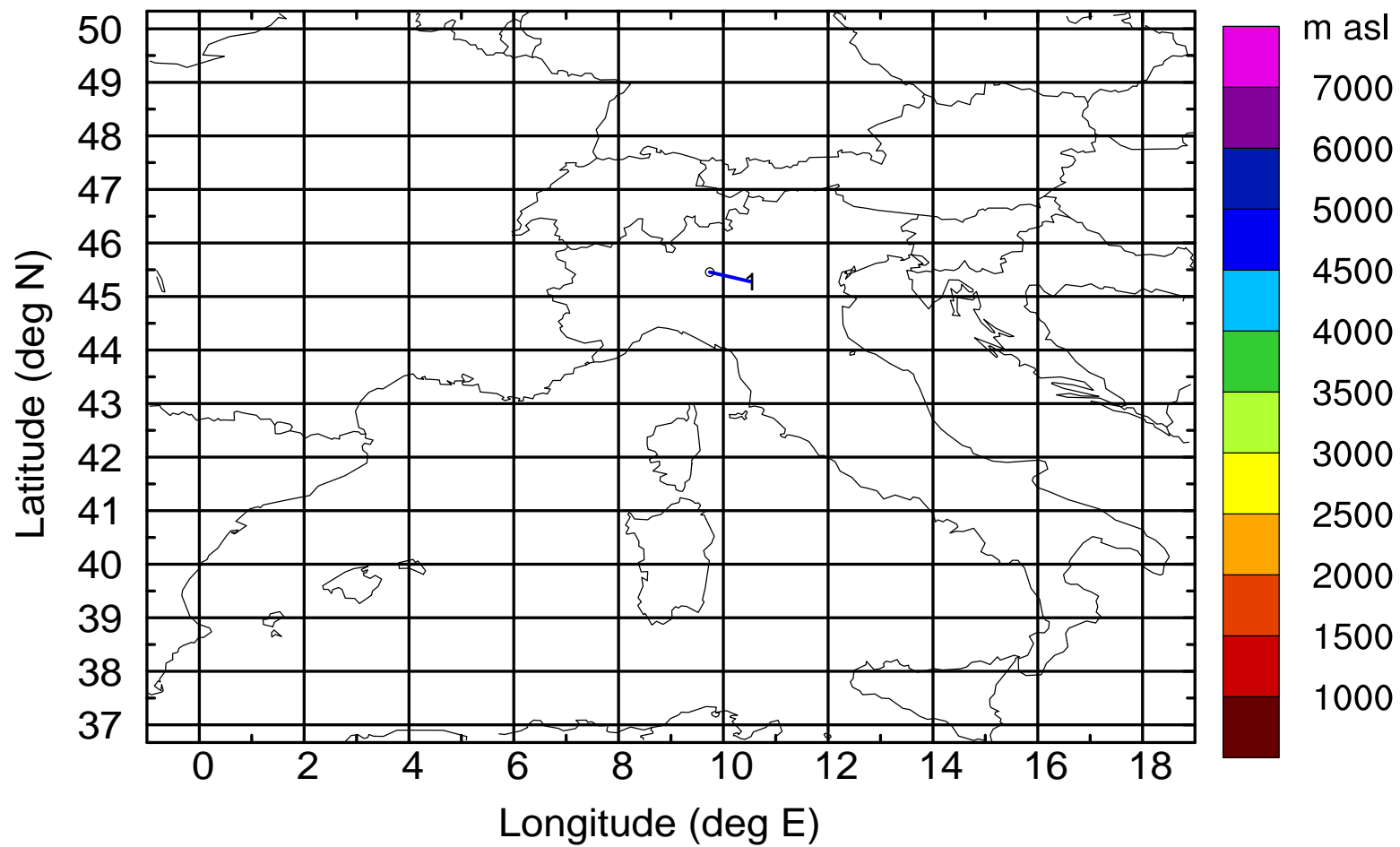
Level #8 of flight 170403a

BWD 20170403/06 -83H = **/19 UTC



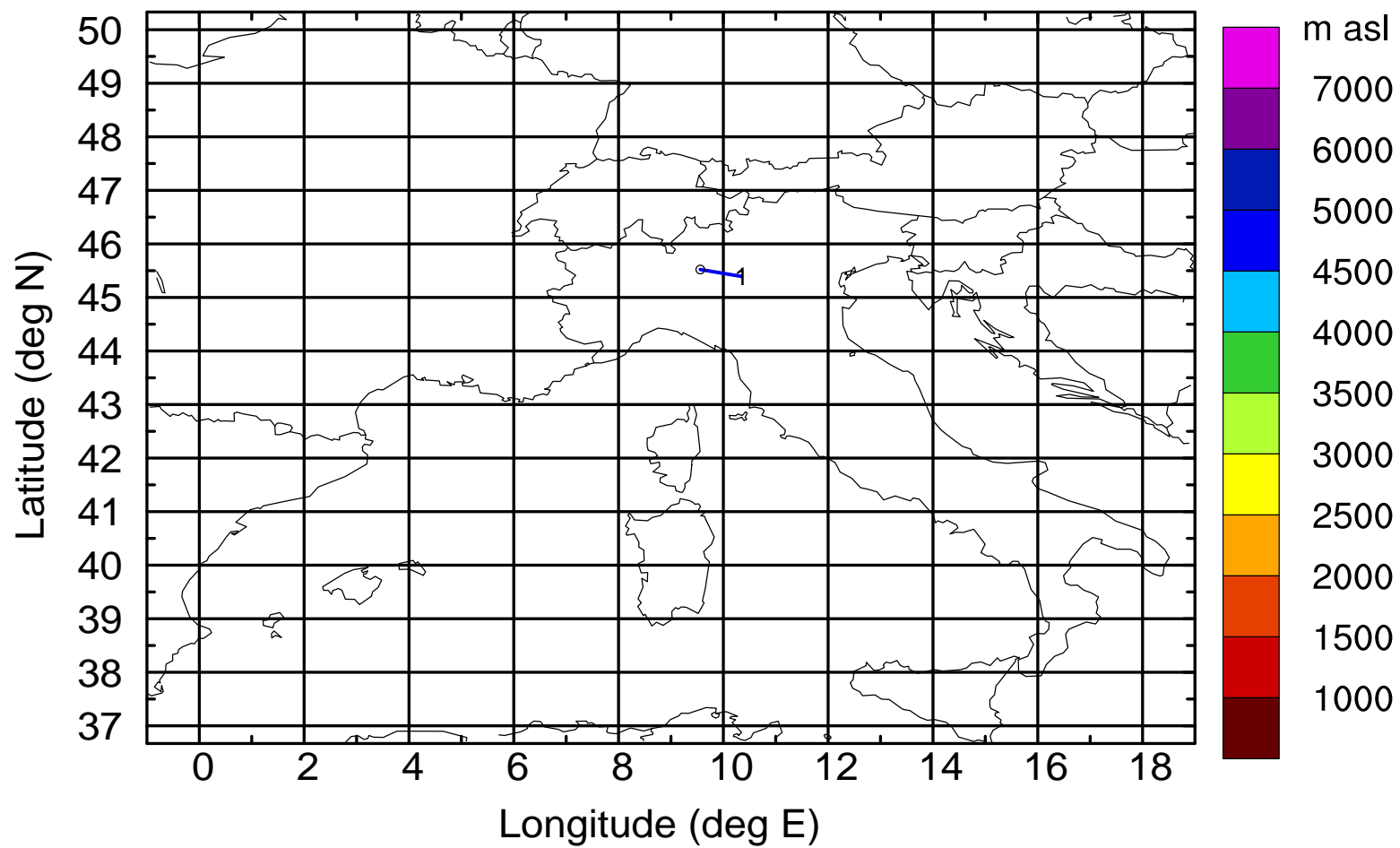
Level #8 of flight 170403a

BWD 20170403/06 -84H = **/18 UTC



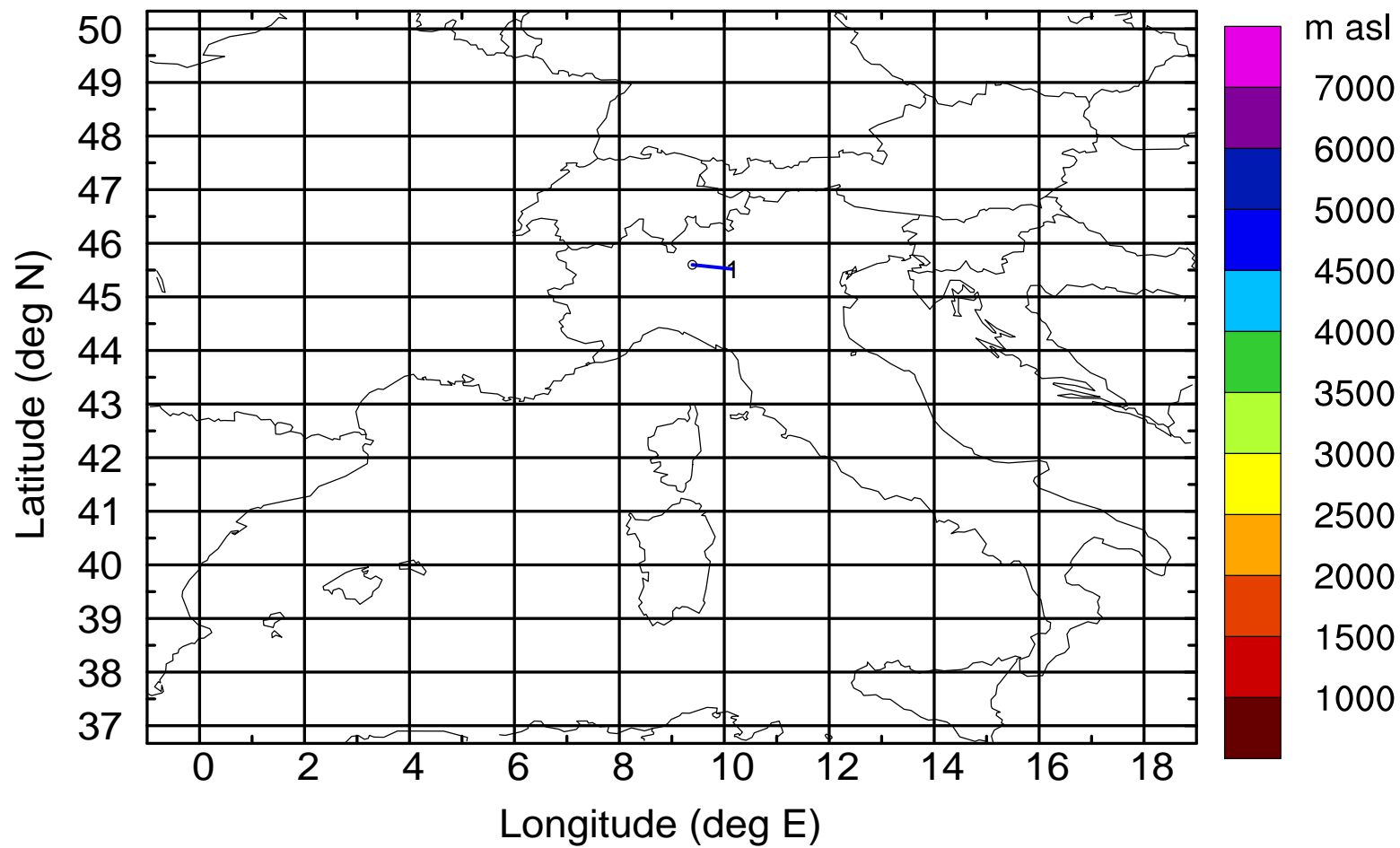
Level #8 of flight 170403a

BWD 20170403/06 -85H = **/17 UTC



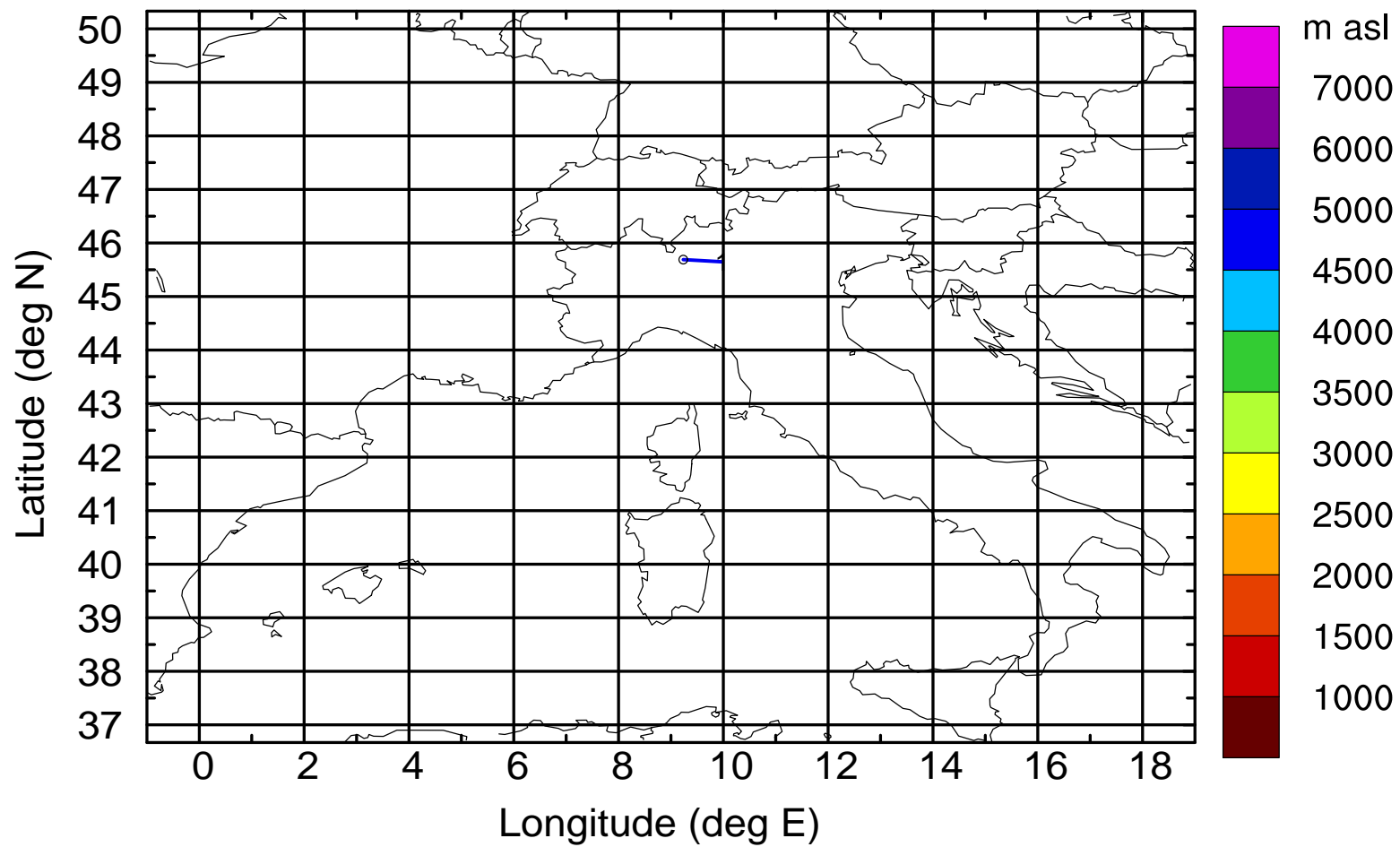
Level #8 of flight 170403a

BWD 20170403/06 -86H = **/16 UTC



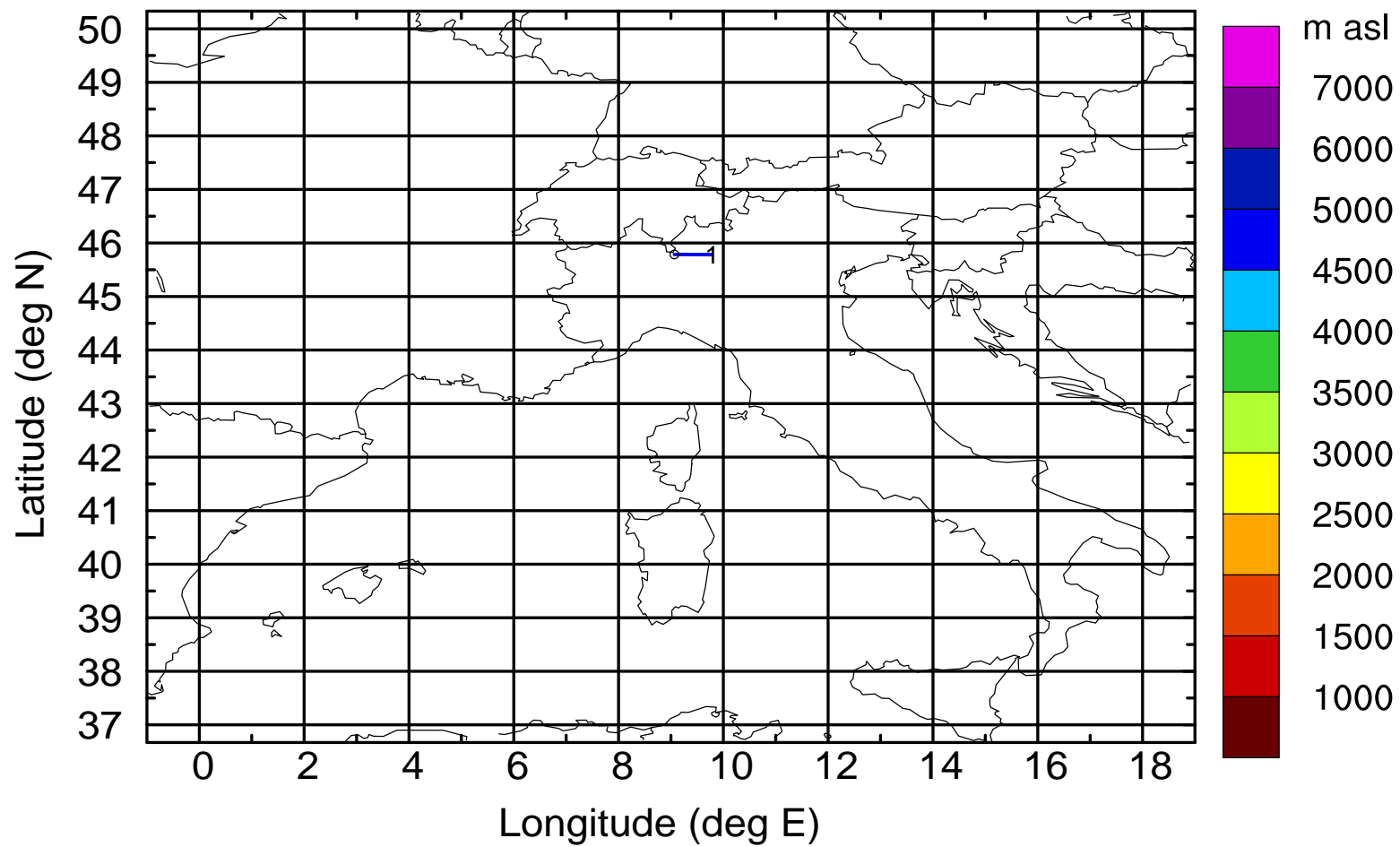
Level #8 of flight 170403a

BWD 20170403/06 -87H = **/15 UTC



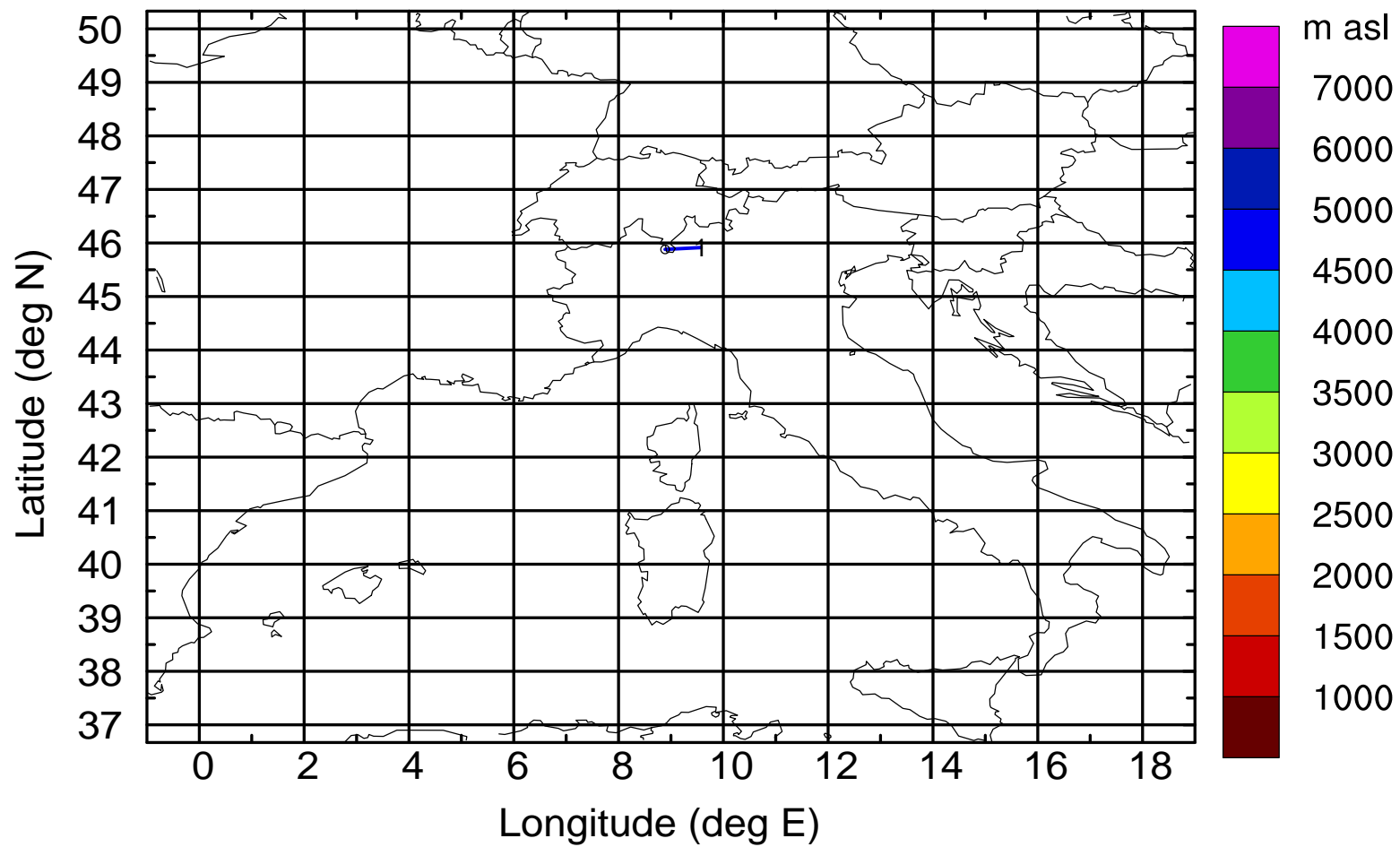
Level #8 of flight 170403a

BWD 20170403/06 -88H = **/14 UTC



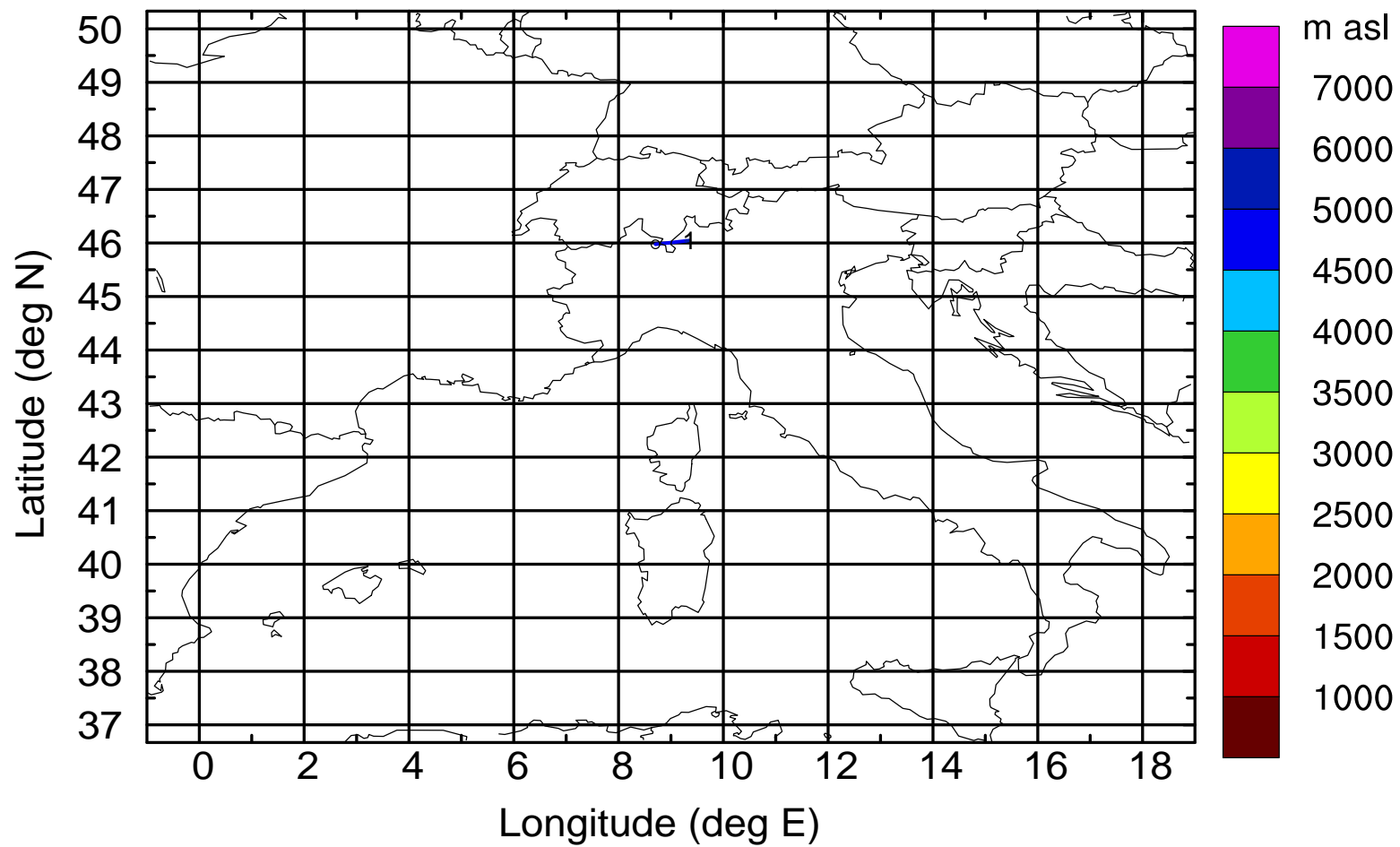
Level #8 of flight 170403a

BWD 20170403/06 -89H = **/13 UTC



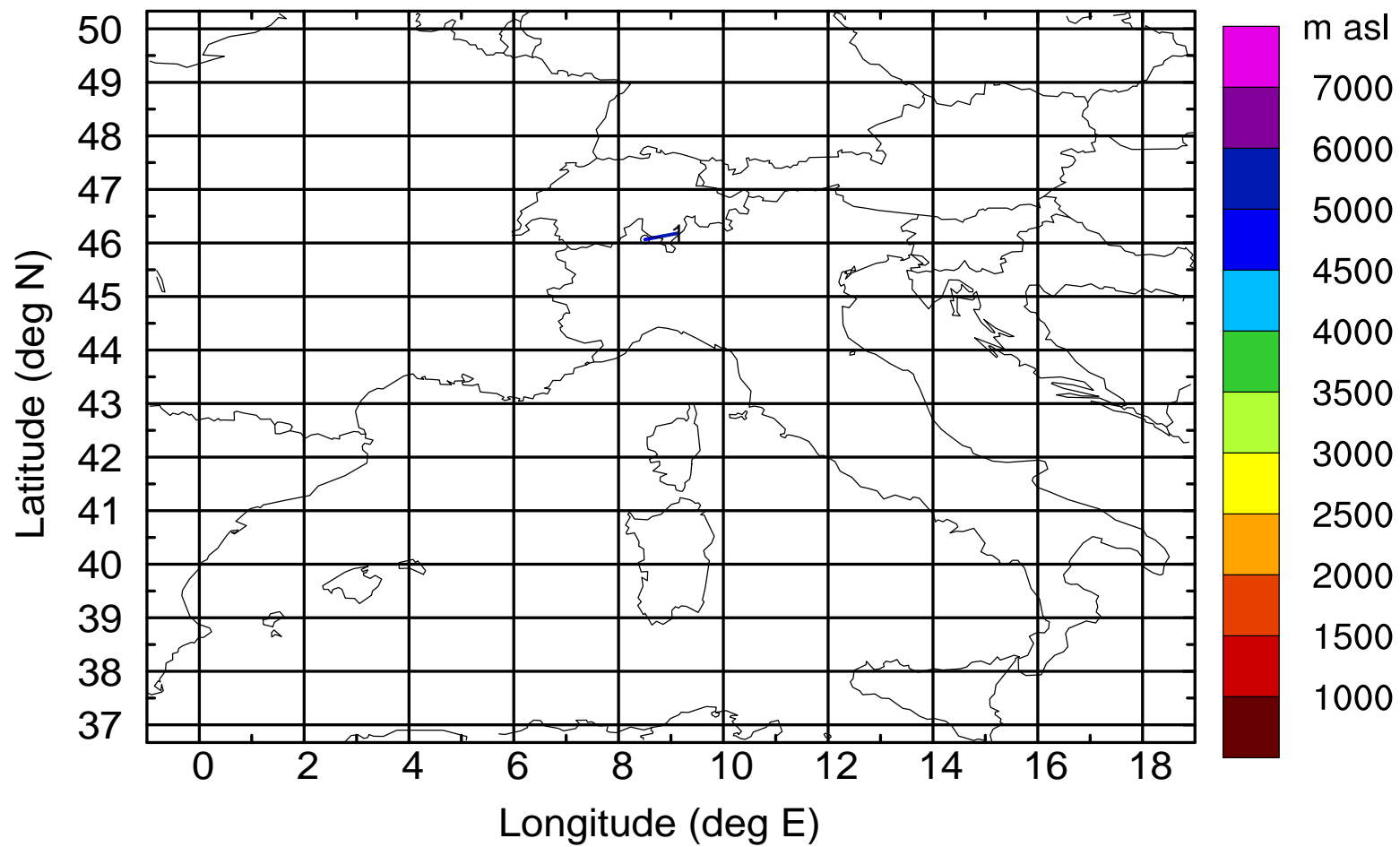
Level #8 of flight 170403a

BWD 20170403/06 -90H = **/12 UTC



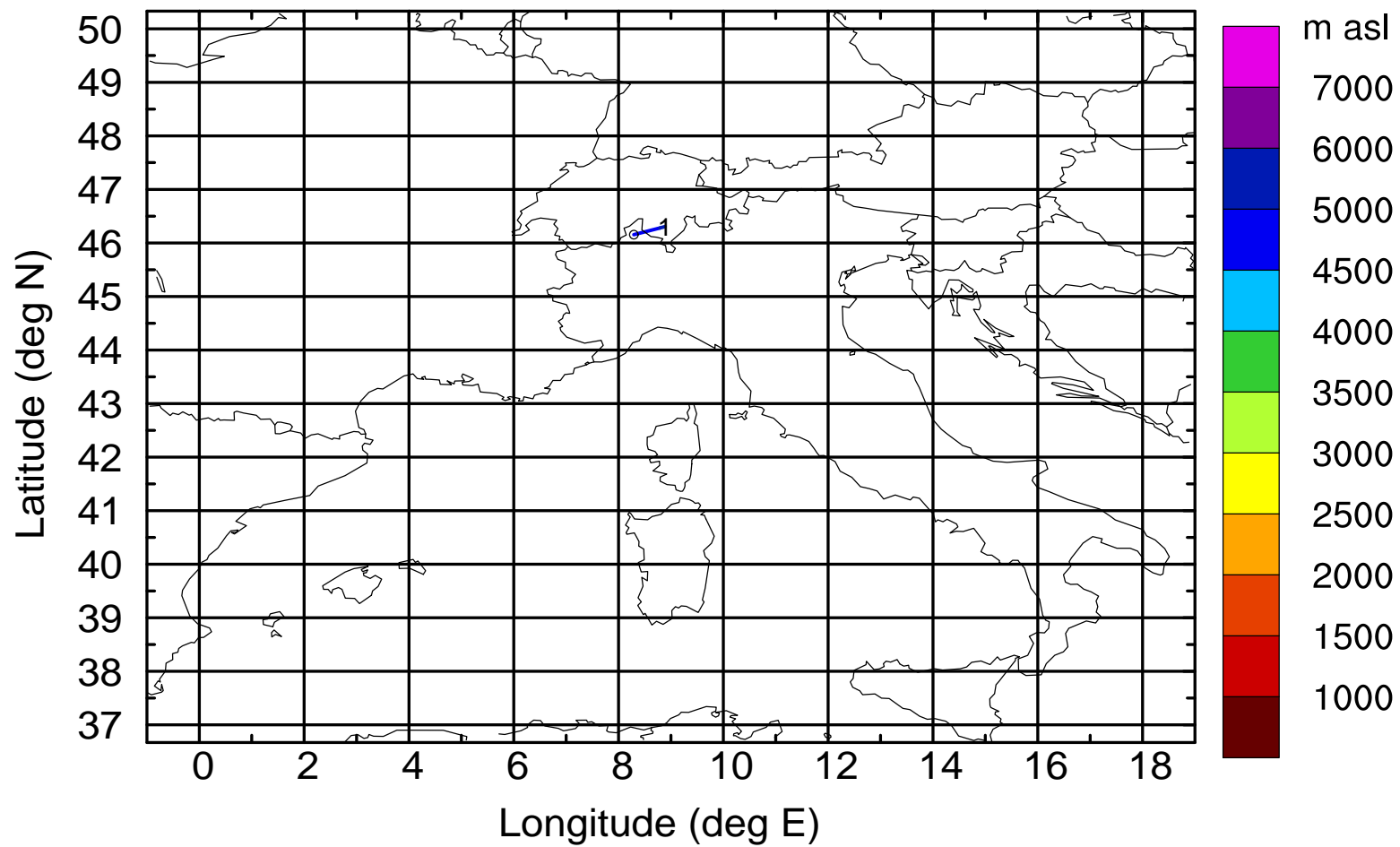
Level #8 of flight 170403a

BWD 20170403/06 -91H = **/11 UTC



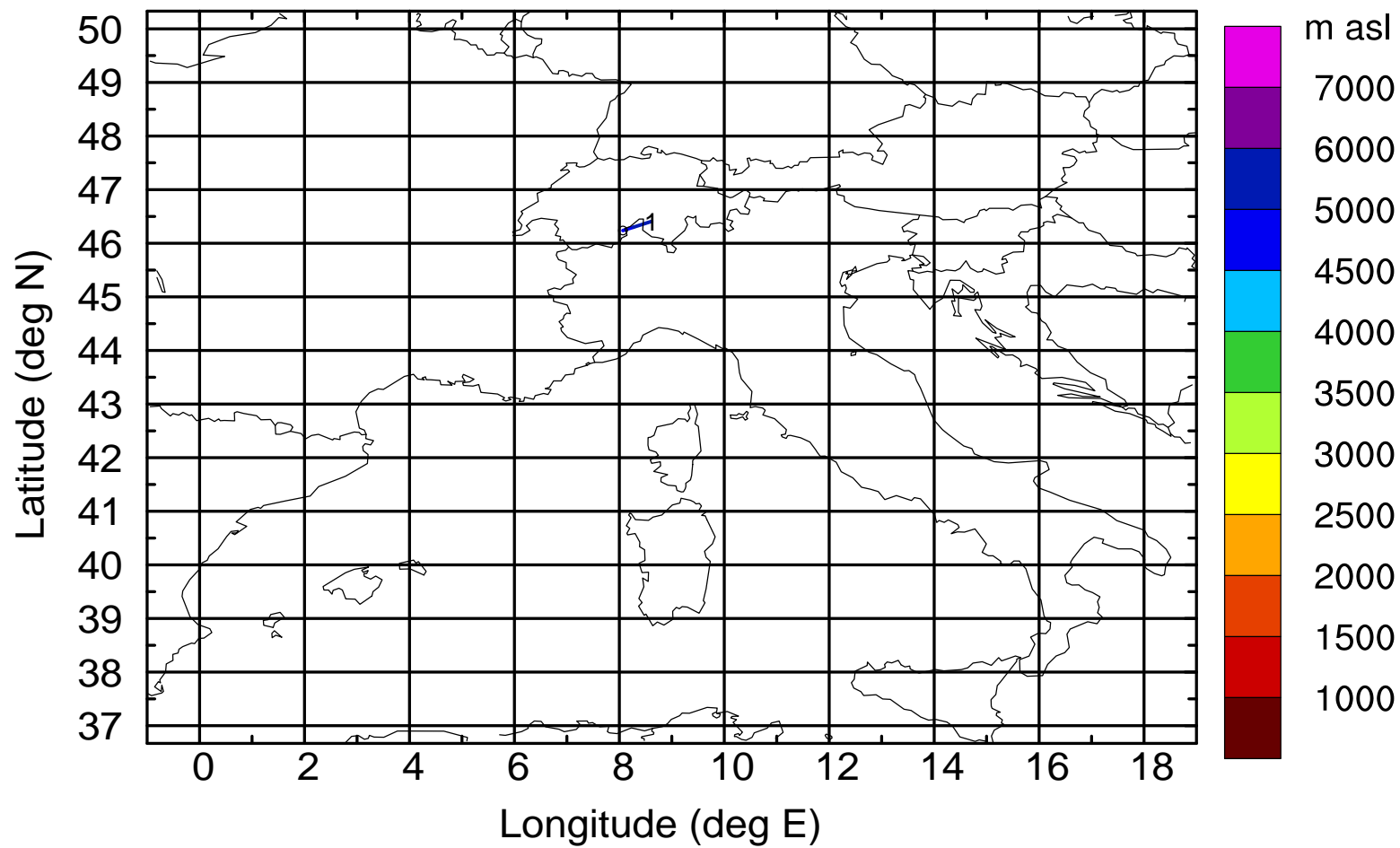
Level #8 of flight 170403a

BWD 20170403/06 -92H = **/10 UTC



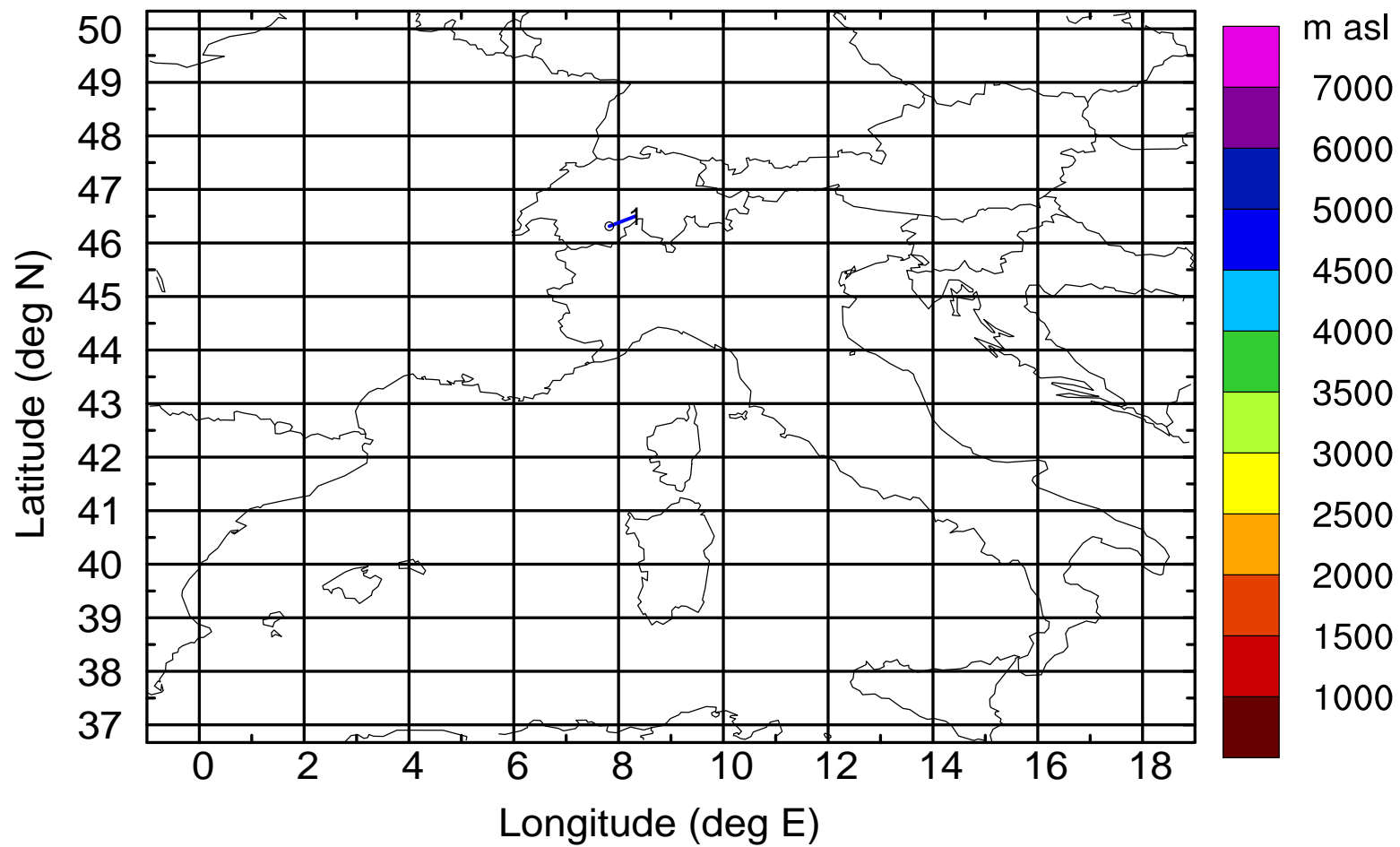
Level #8 of flight 170403a

BWD 20170403/06 -93H = **/09 UTC



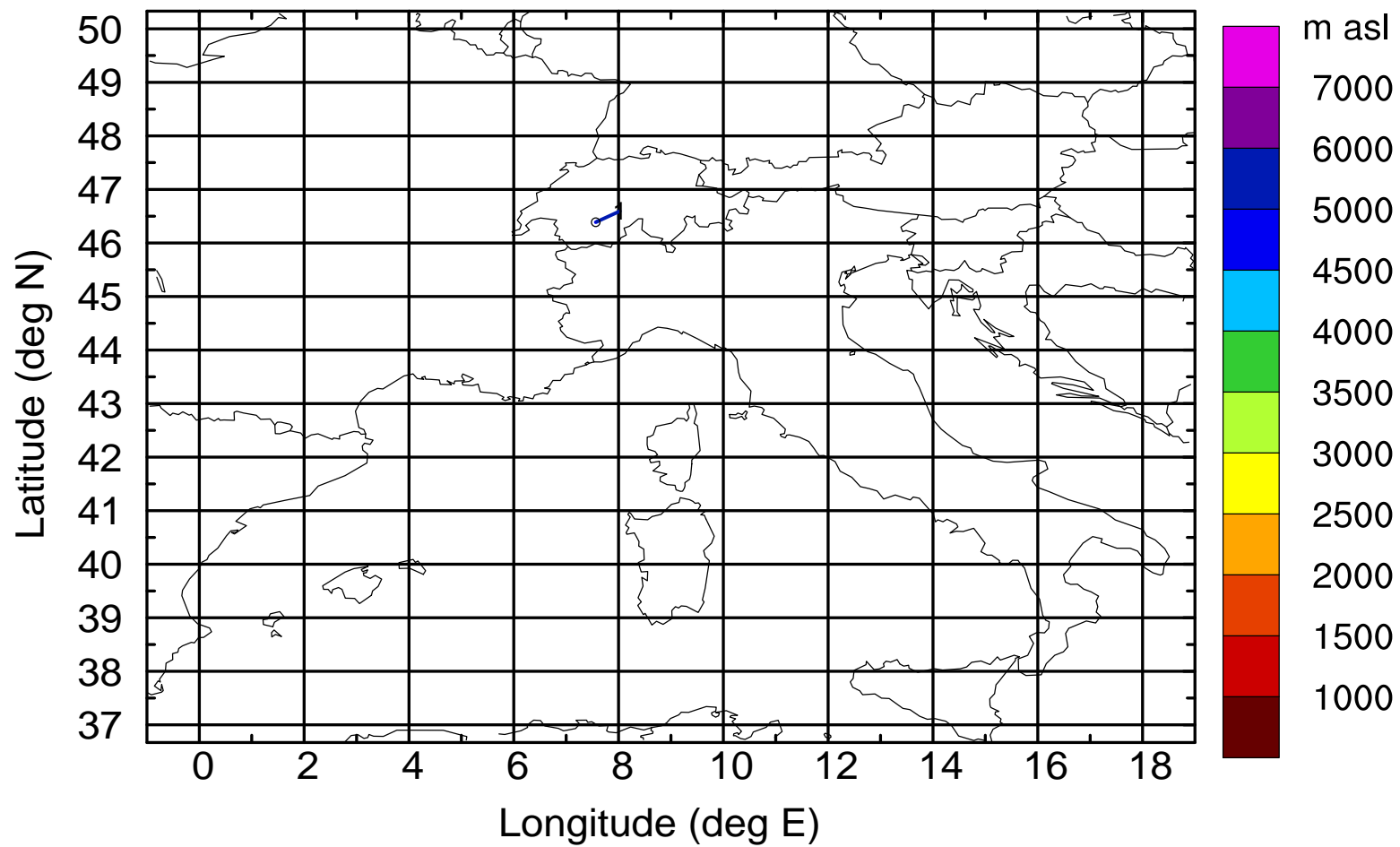
Level #8 of flight 170403a

BWD 20170403/06 -94H = **/08 UTC



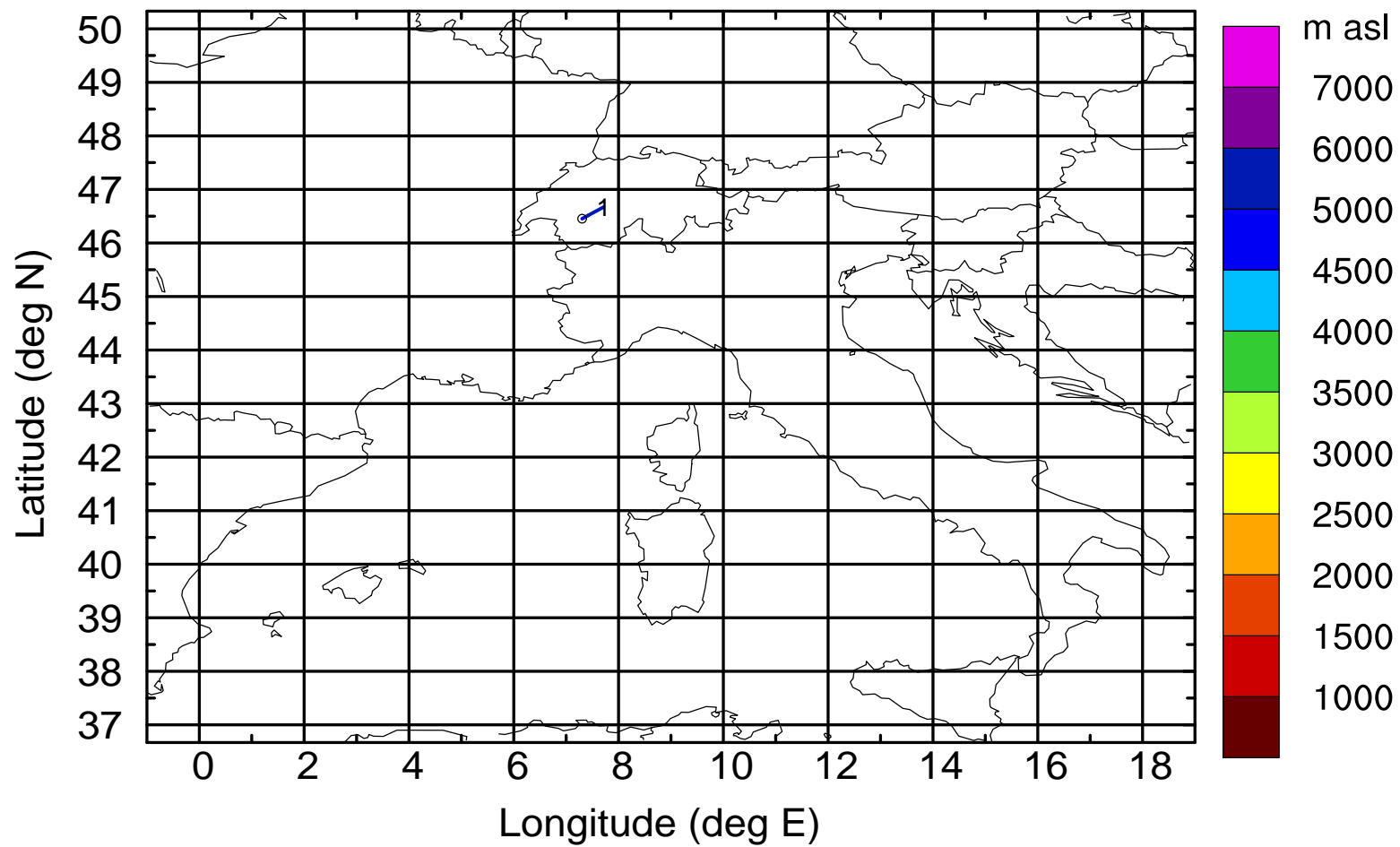
Level #8 of flight 170403a

BWD 20170403/06 -95H = **/07 UTC



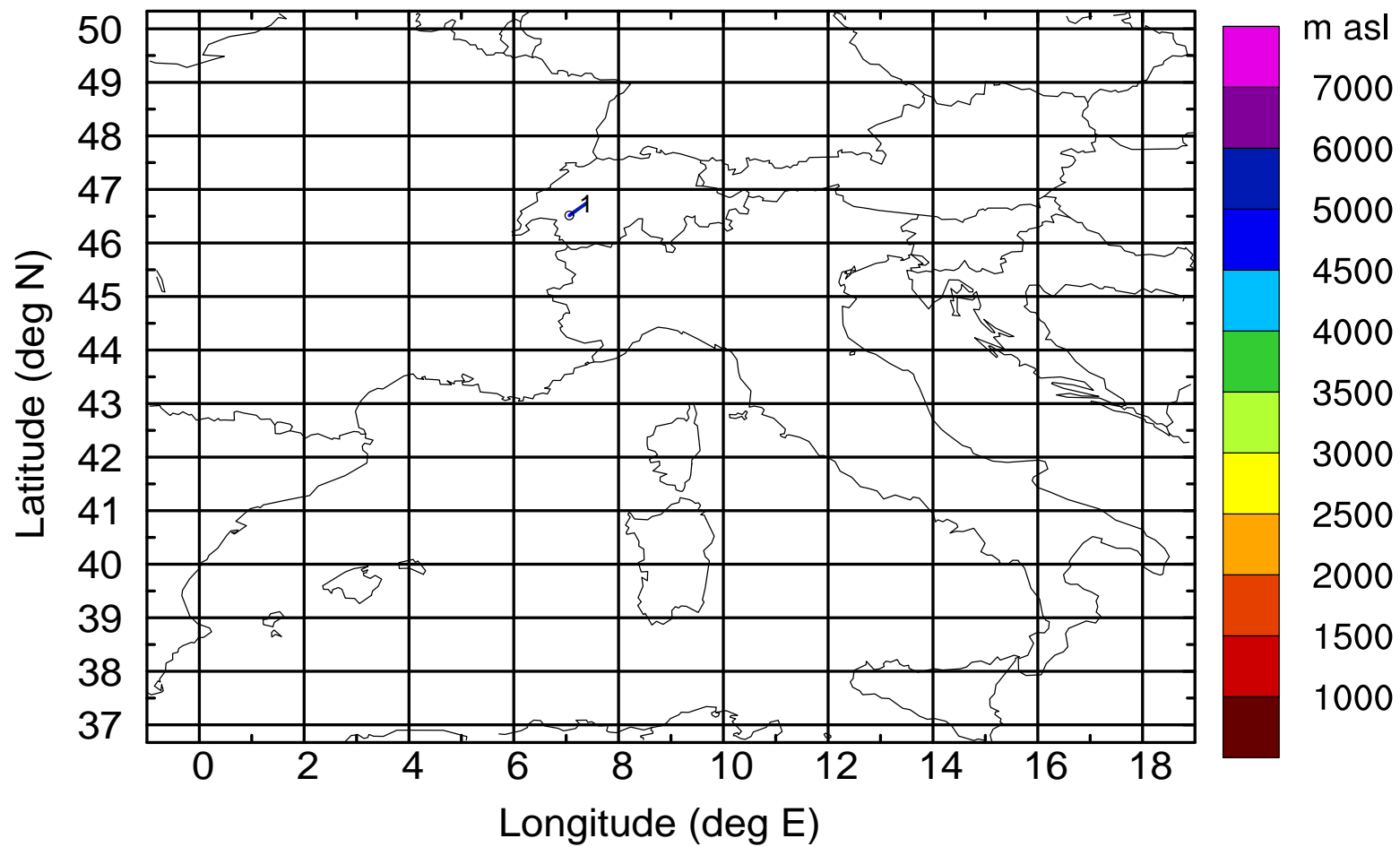
Level #8 of flight 170403a

BWD 20170403/06 -96H = **/06 UTC



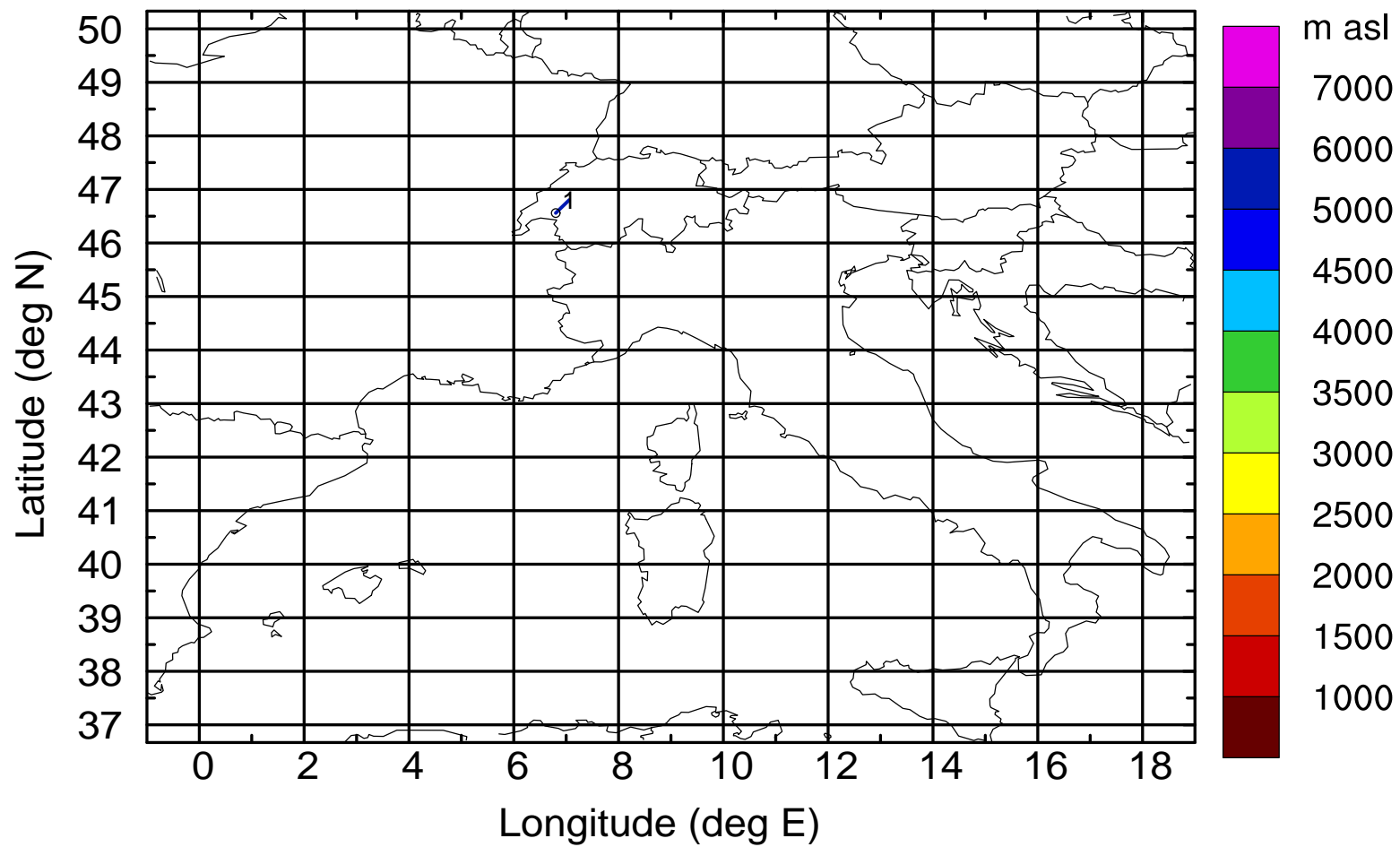
Level #8 of flight 170403a

BWD 20170403/06 -97H = **/05 UTC



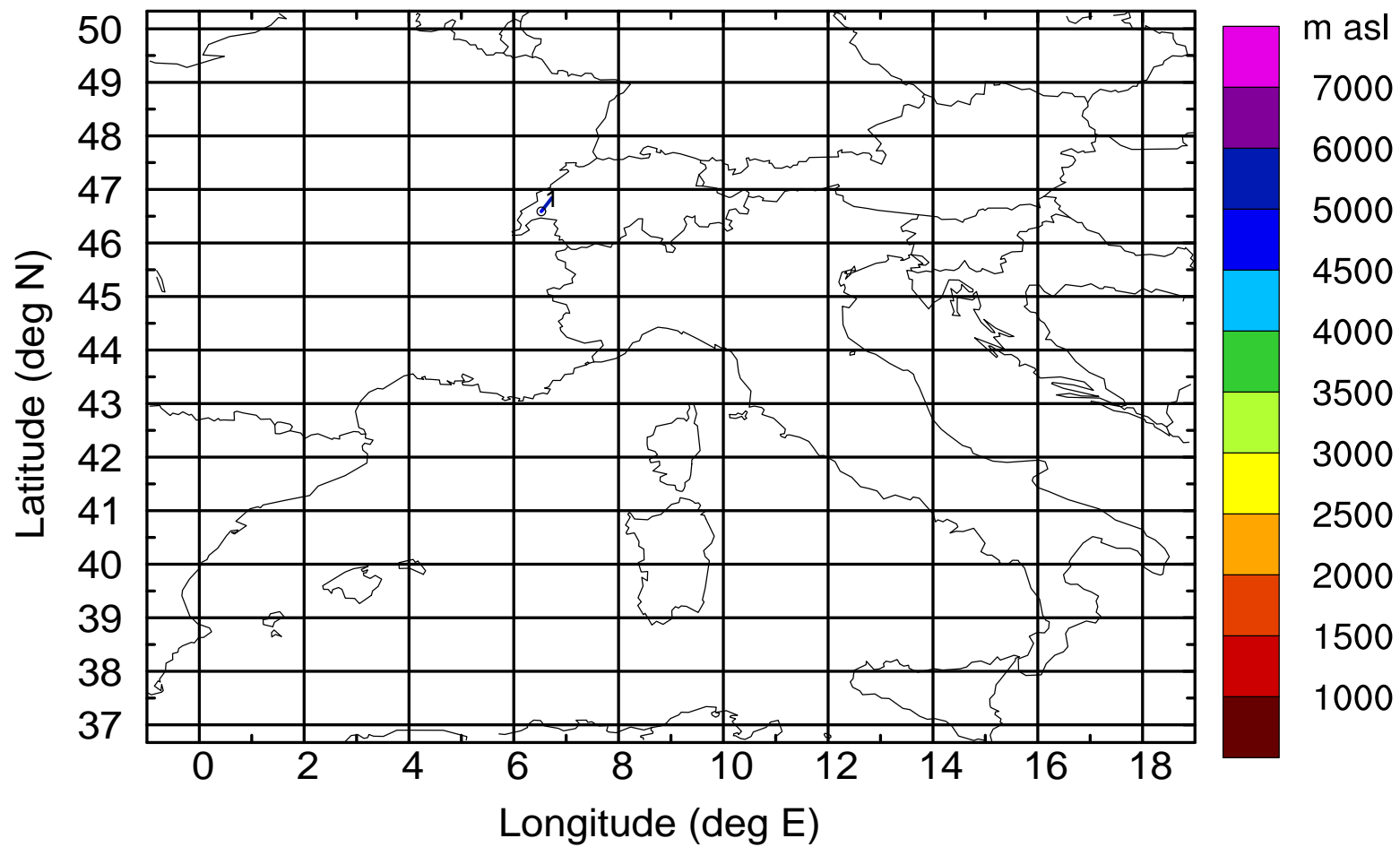
Level #8 of flight 170403a

BWD 20170403/06 -98H = **/04 UTC



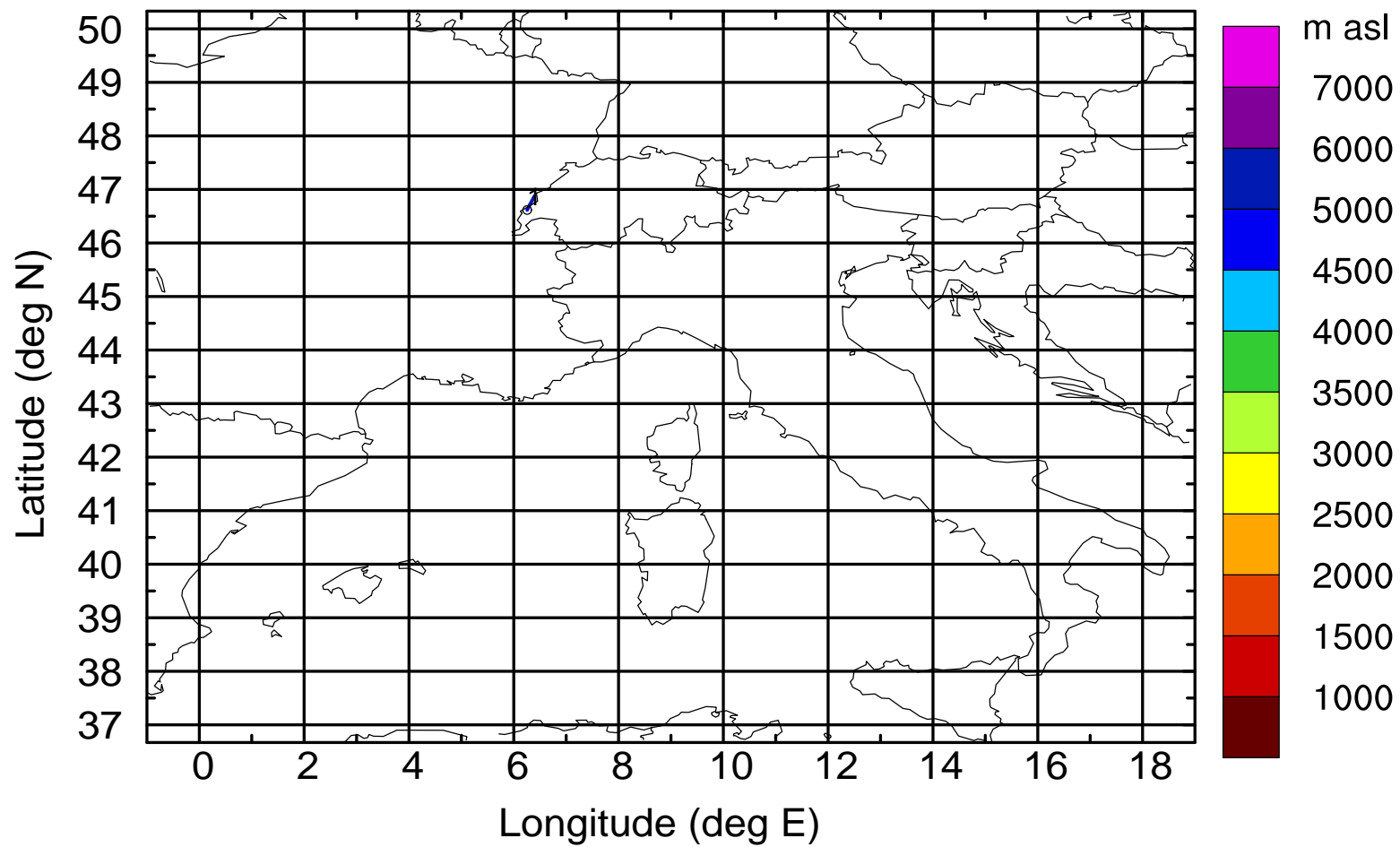
Level #8 of flight 170403a

BWD 20170403/06 -99H = **/03 UTC



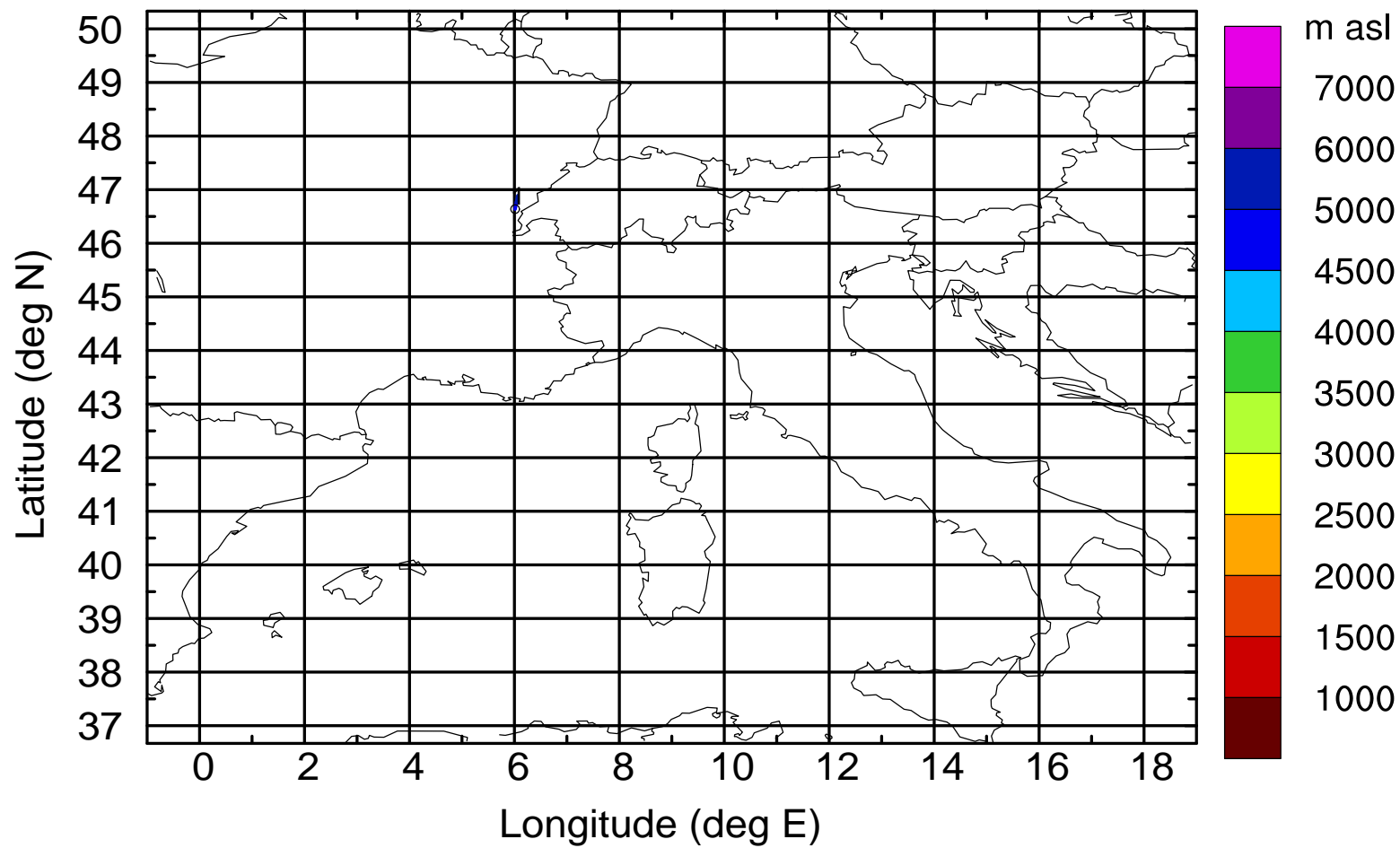
Level #8 of flight 170403a

BWD 20170403/06-100H = **/02 UTC



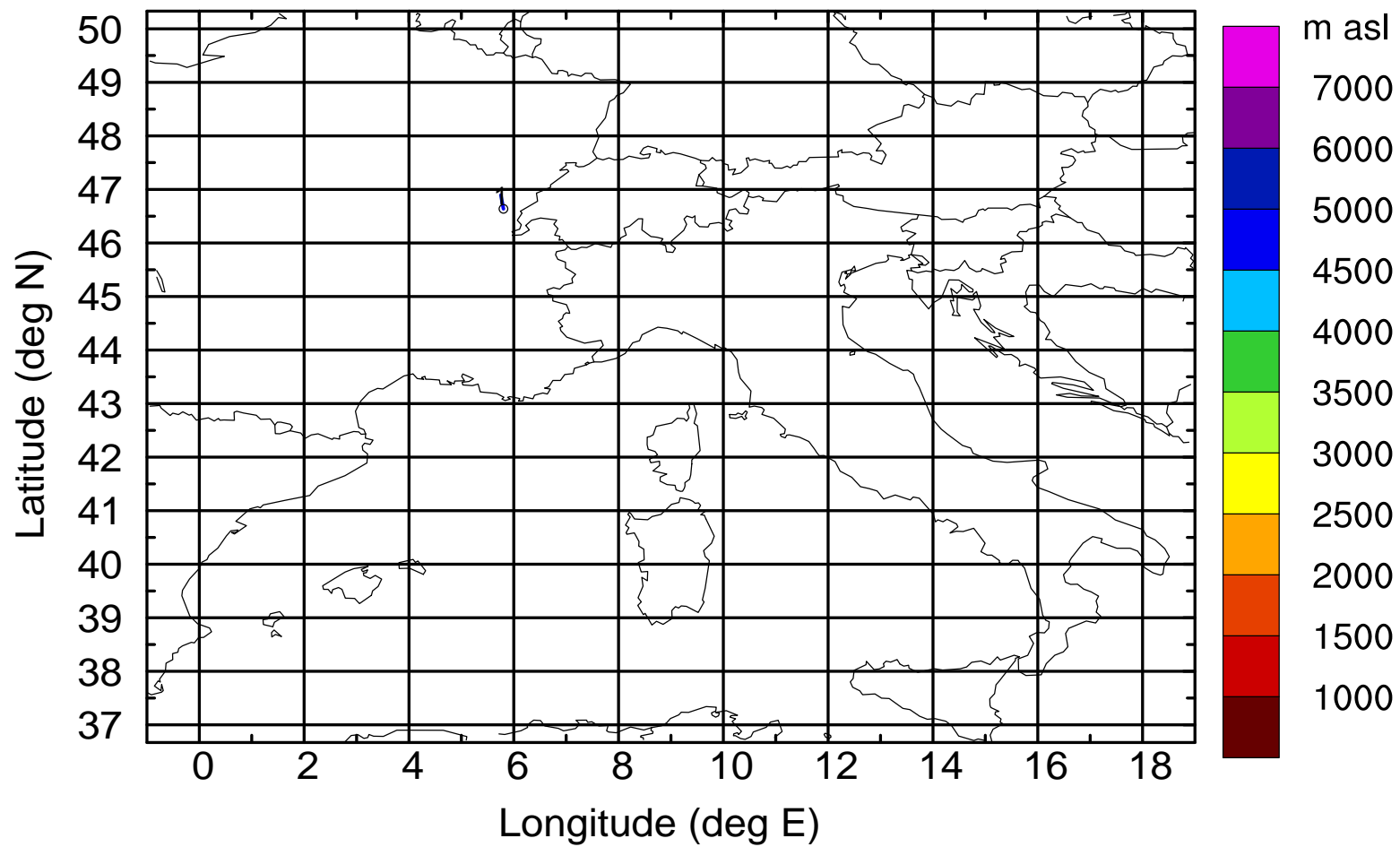
Level #8 of flight 170403a

BWD 20170403/06-101H = **/01 UTC



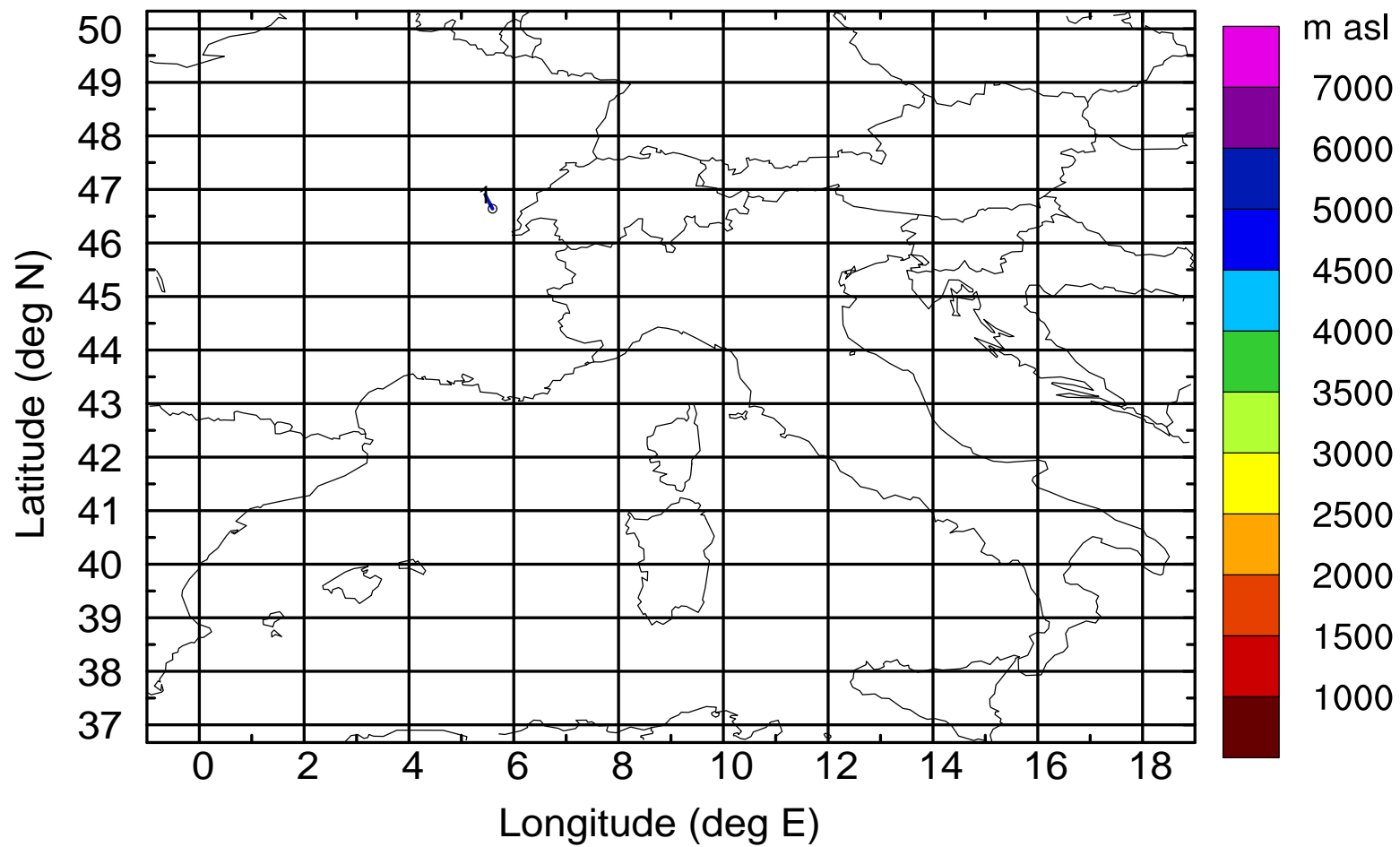
Level #8 of flight 170403a

BWD 20170403/06-102H = **/00 UTC



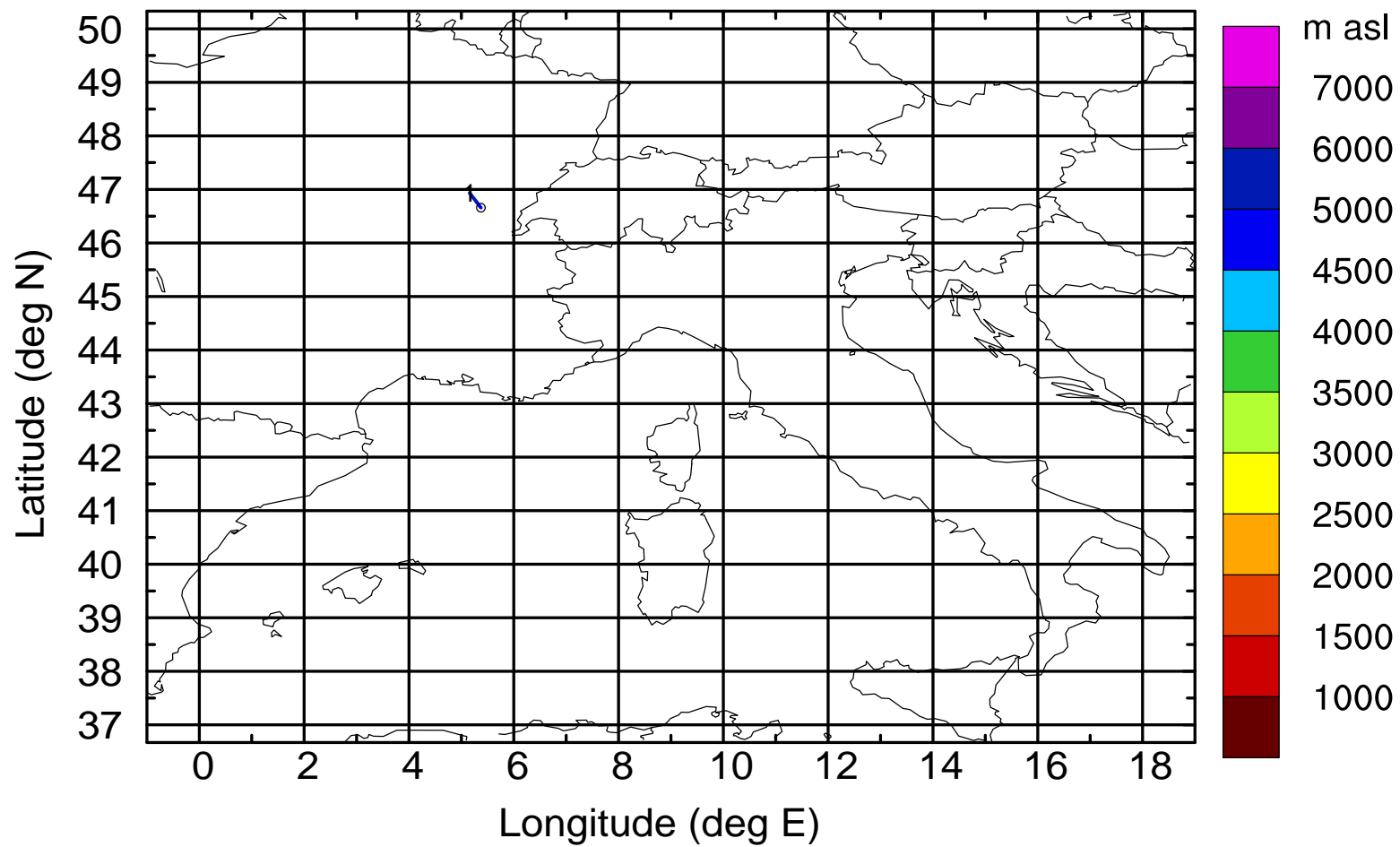
Level #8 of flight 170403a

BWD 20170403/06-103H = **/23 UTC



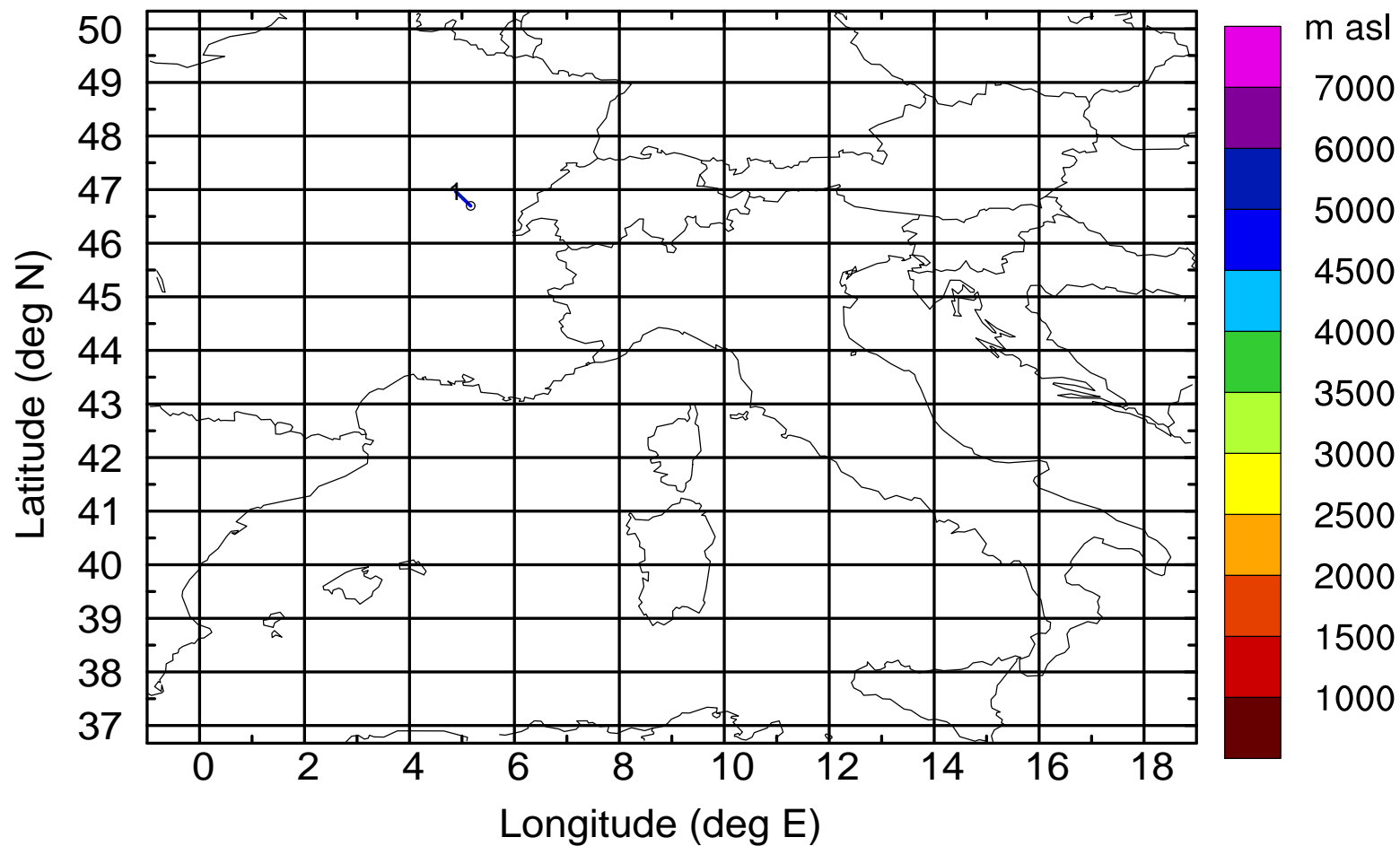
Level #8 of flight 170403a

BWD 20170403/06-104H = **/22 UTC



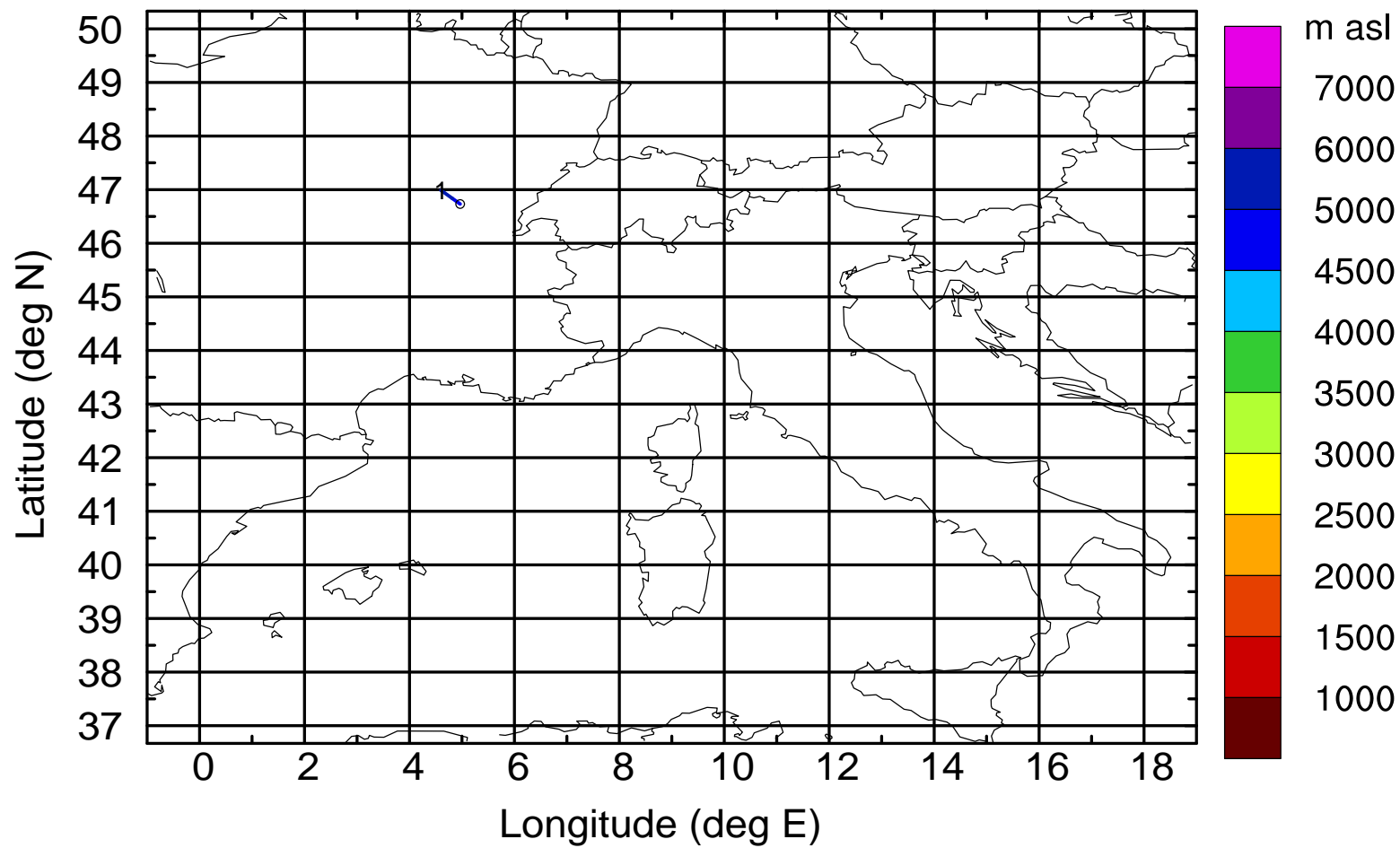
Level #8 of flight 170403a

BWD 20170403/06-105H = **/21 UTC



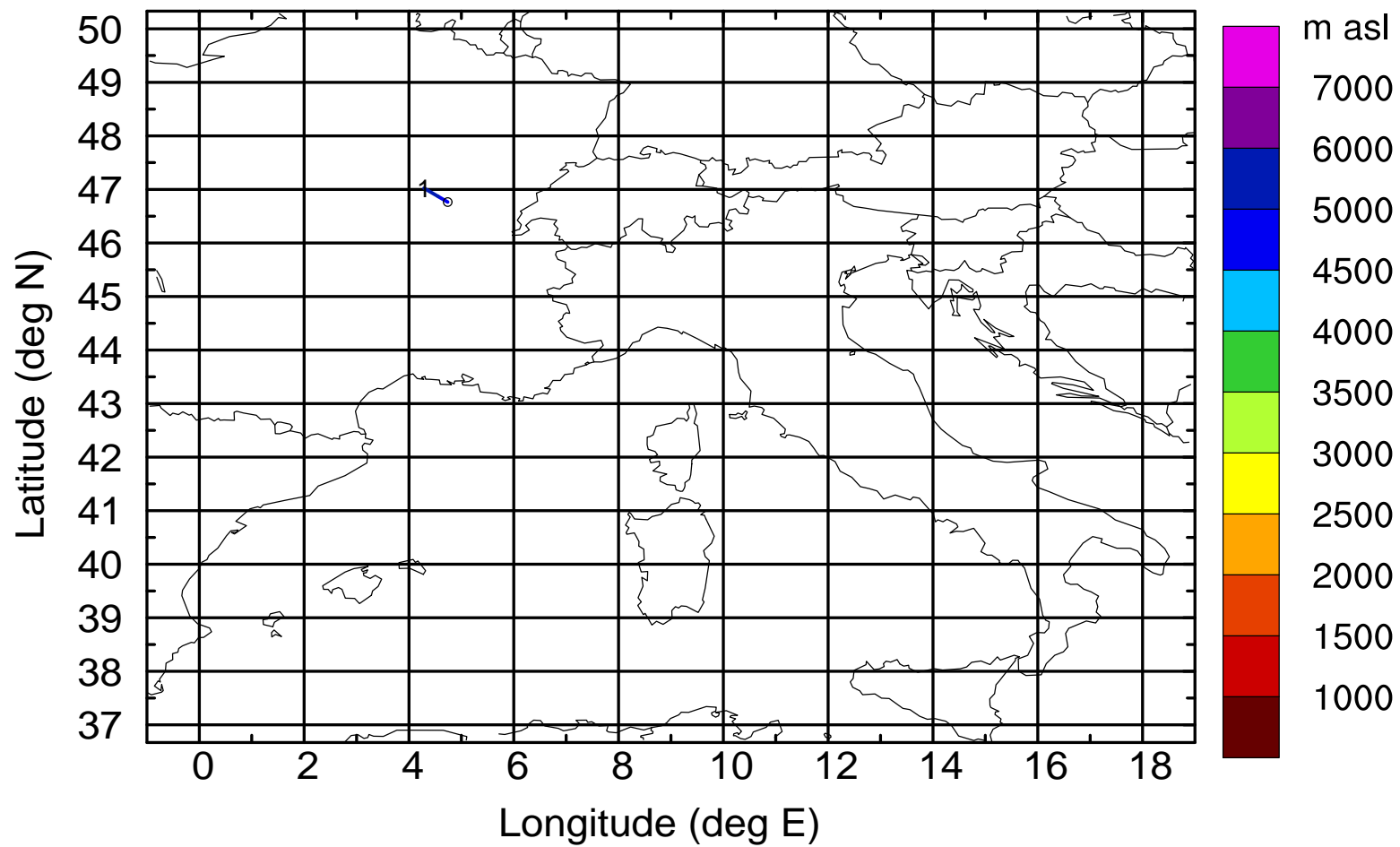
Level #8 of flight 170403a

BWD 20170403/06-106H = **/20 UTC



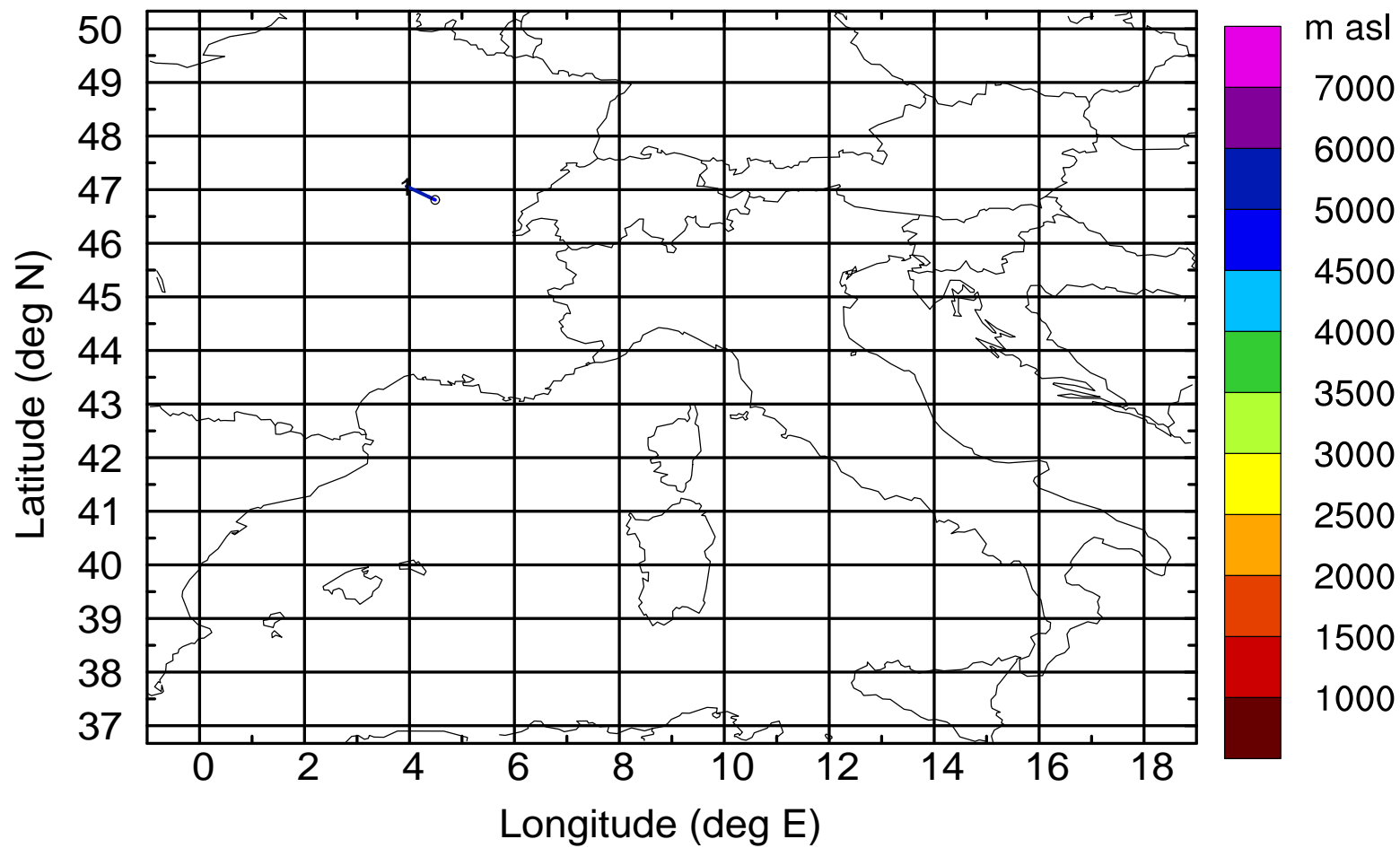
Level #8 of flight 170403a

BWD 20170403/06-107H = **/19 UTC



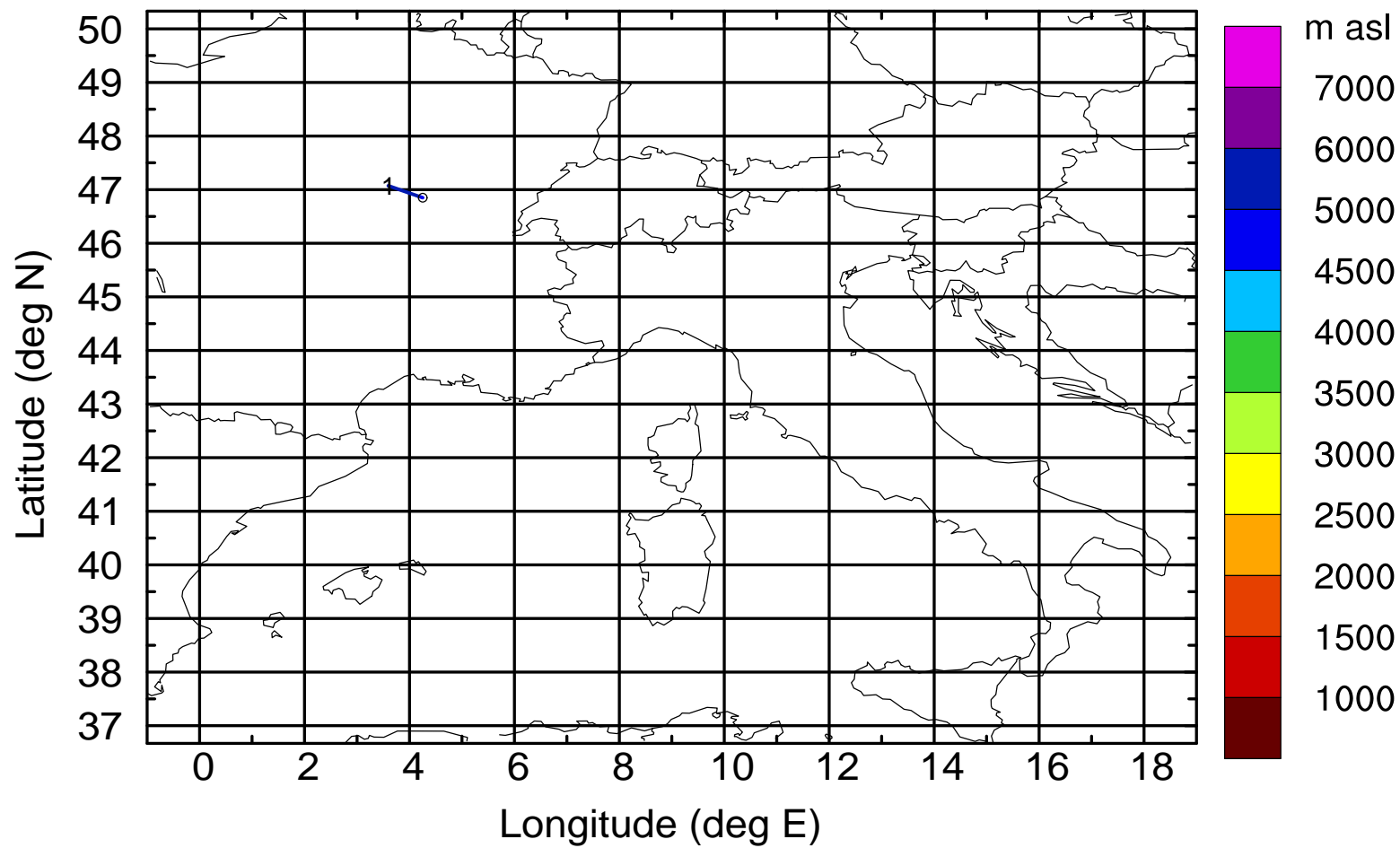
Level #8 of flight 170403a

BWD 20170403/06-108H = **/18 UTC



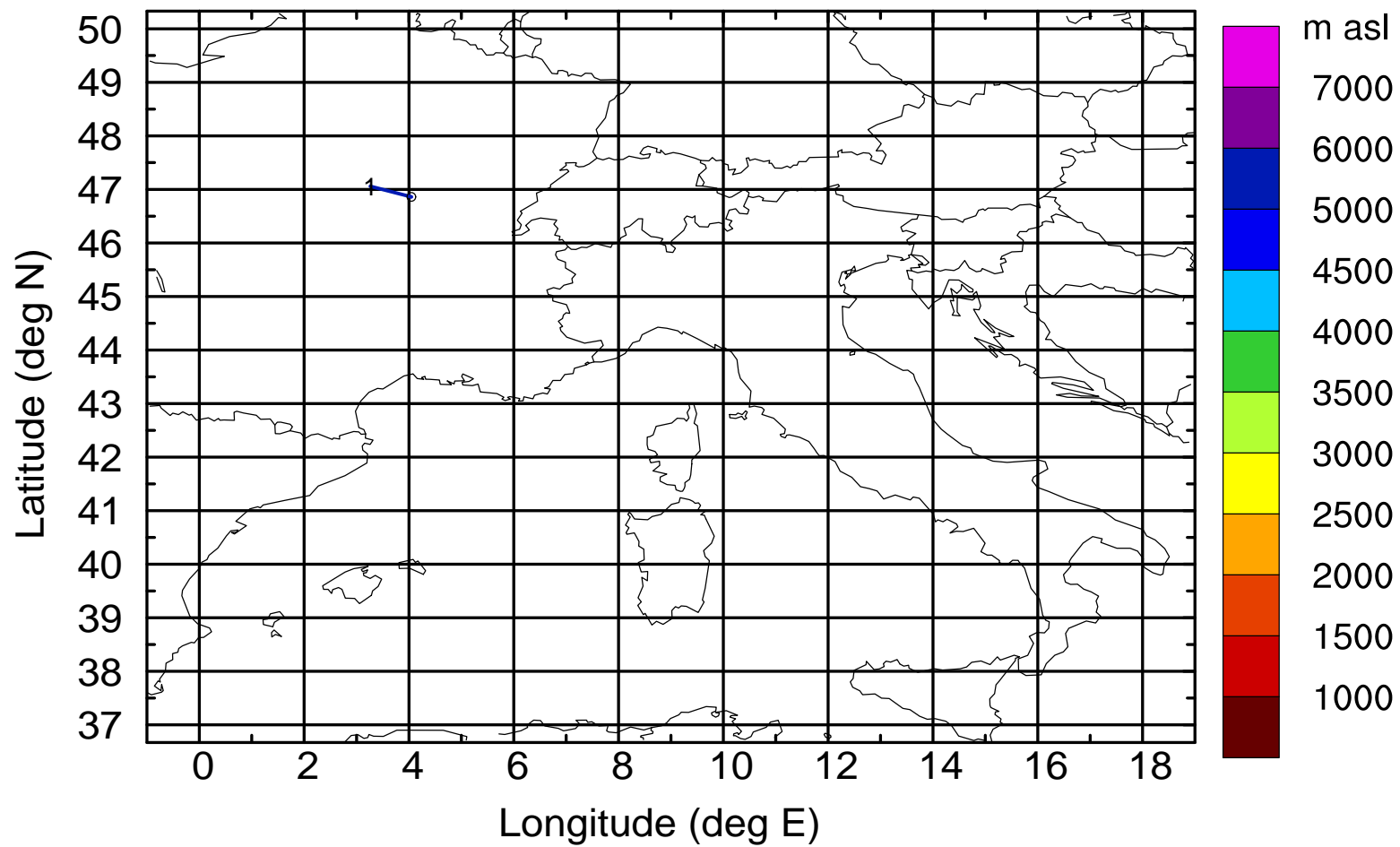
Level #8 of flight 170403a

BWD 20170403/06-109H = **/17 UTC



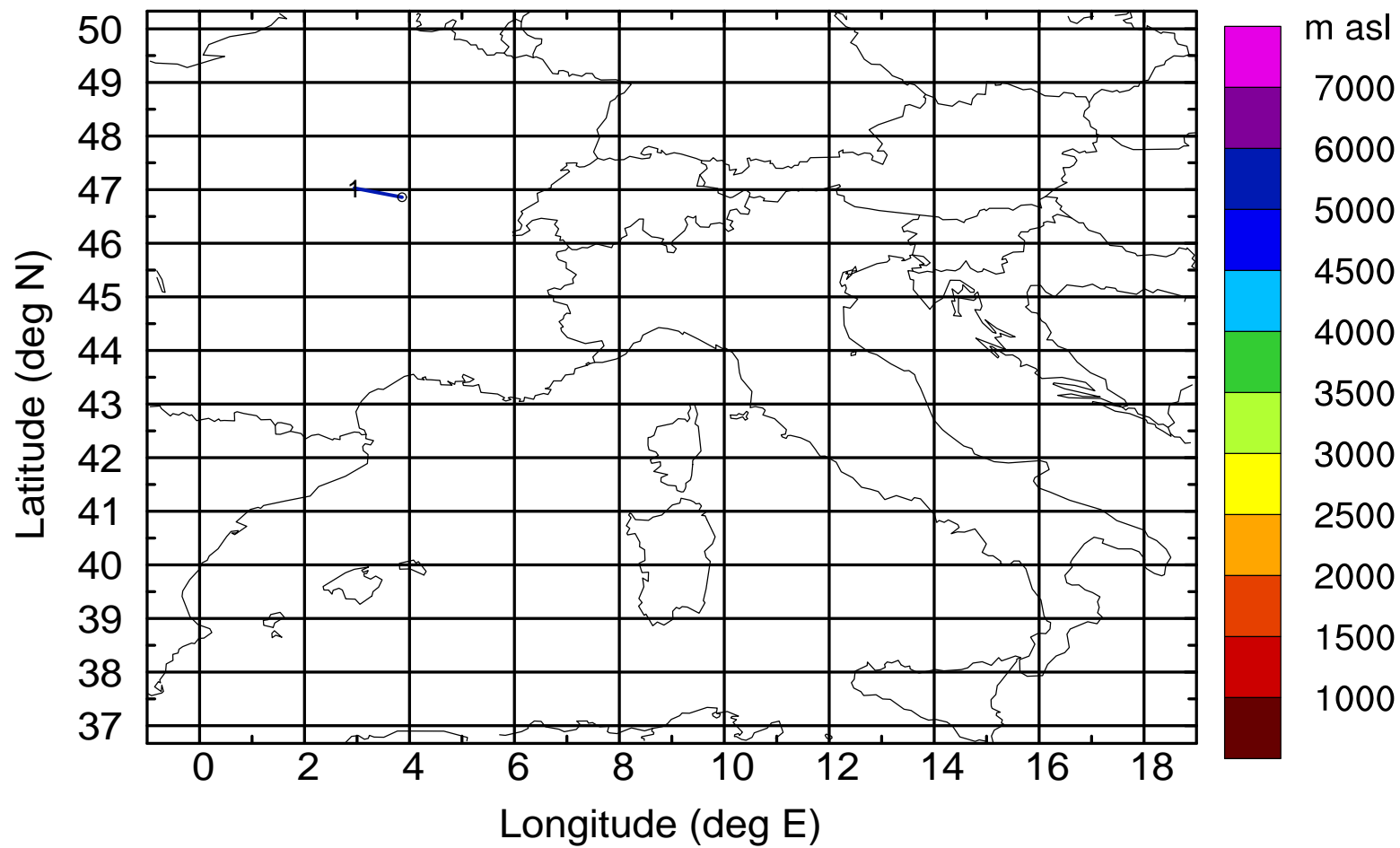
Level #8 of flight 170403a

BWD 20170403/06-110H = **/16 UTC



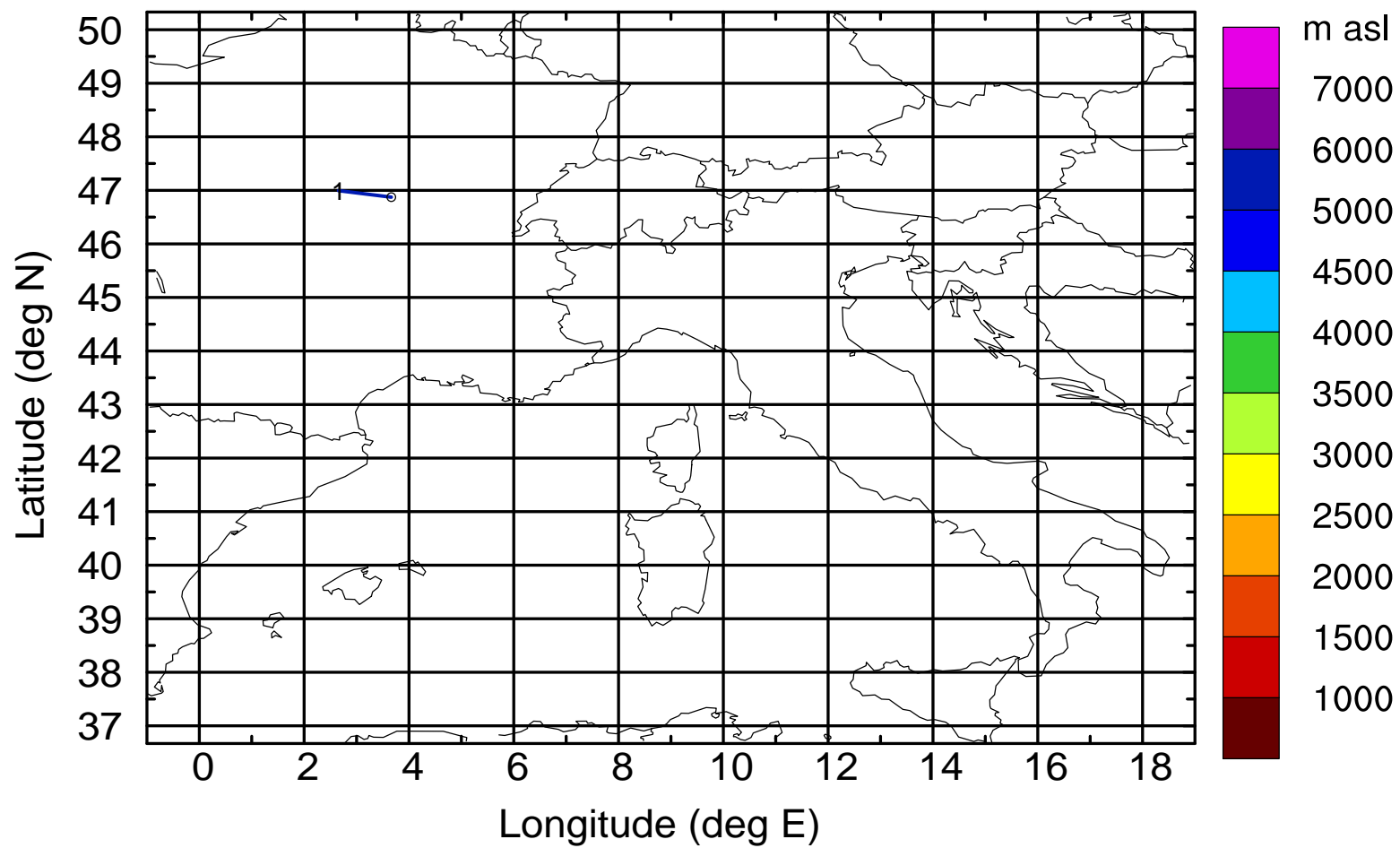
Level #8 of flight 170403a

BWD 20170403/06-111H = **/15 UTC



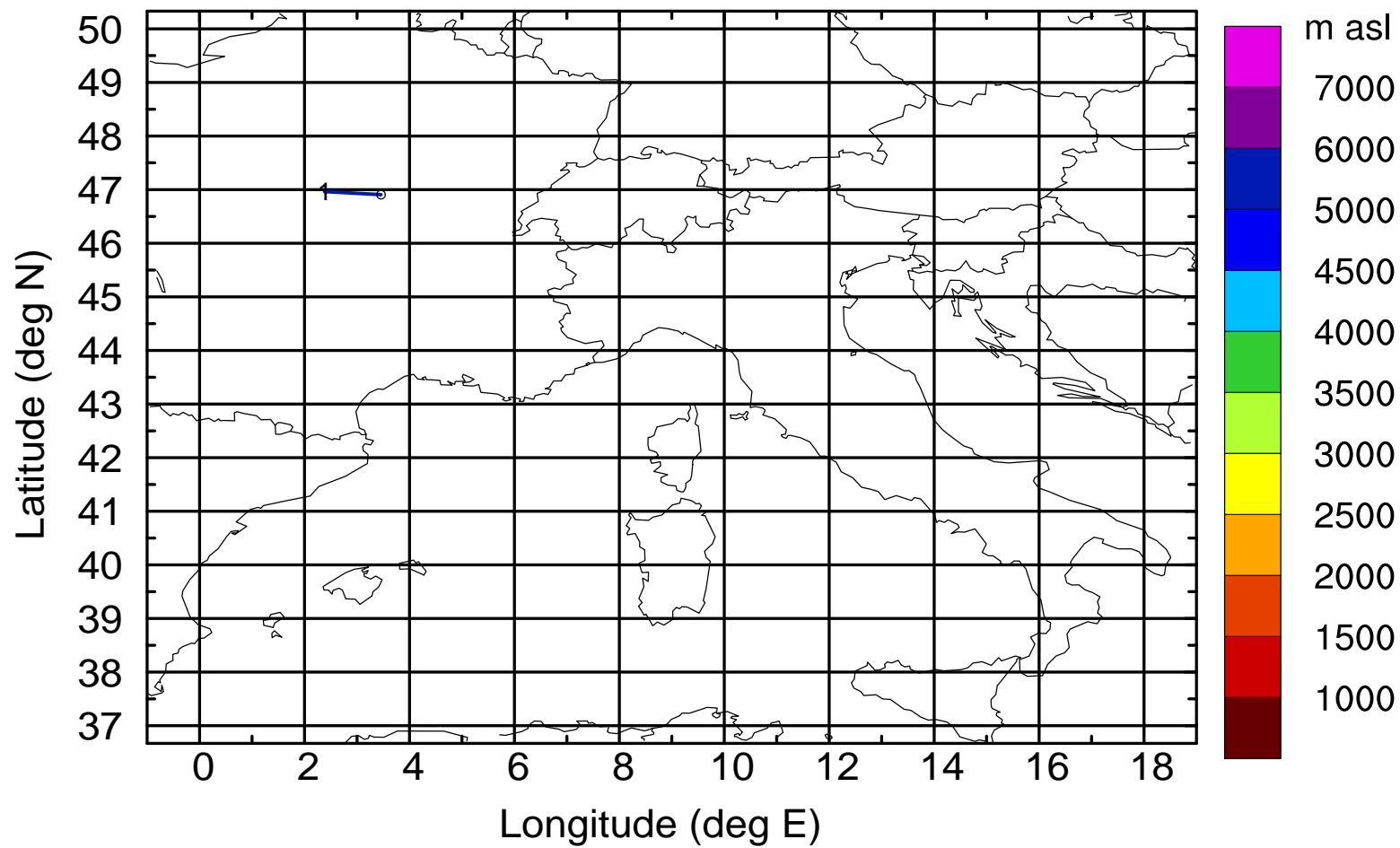
Level #8 of flight 170403a

BWD 20170403/06-112H = **/14 UTC



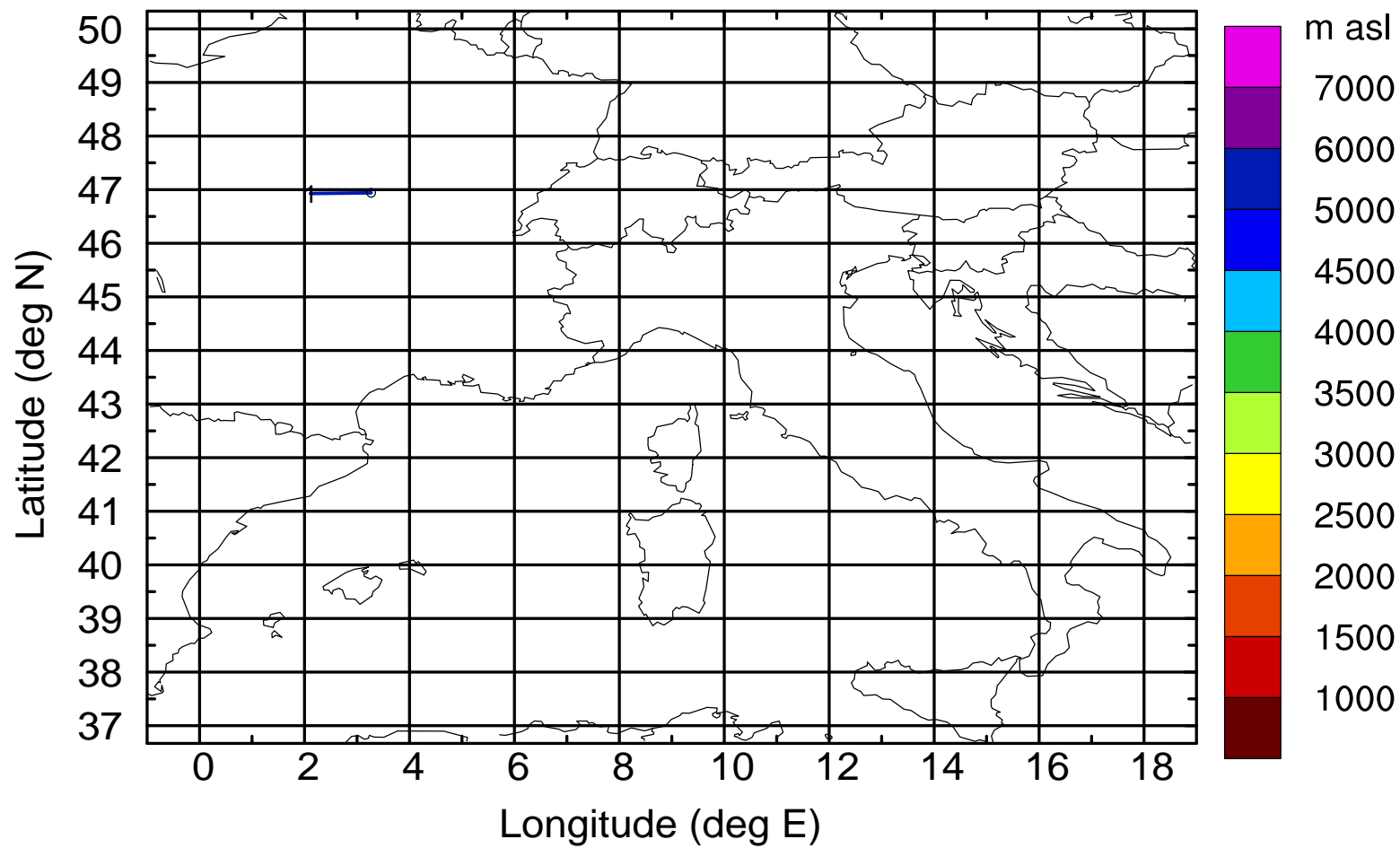
Level #8 of flight 170403a

BWD 20170403/06-113H = **/13 UTC



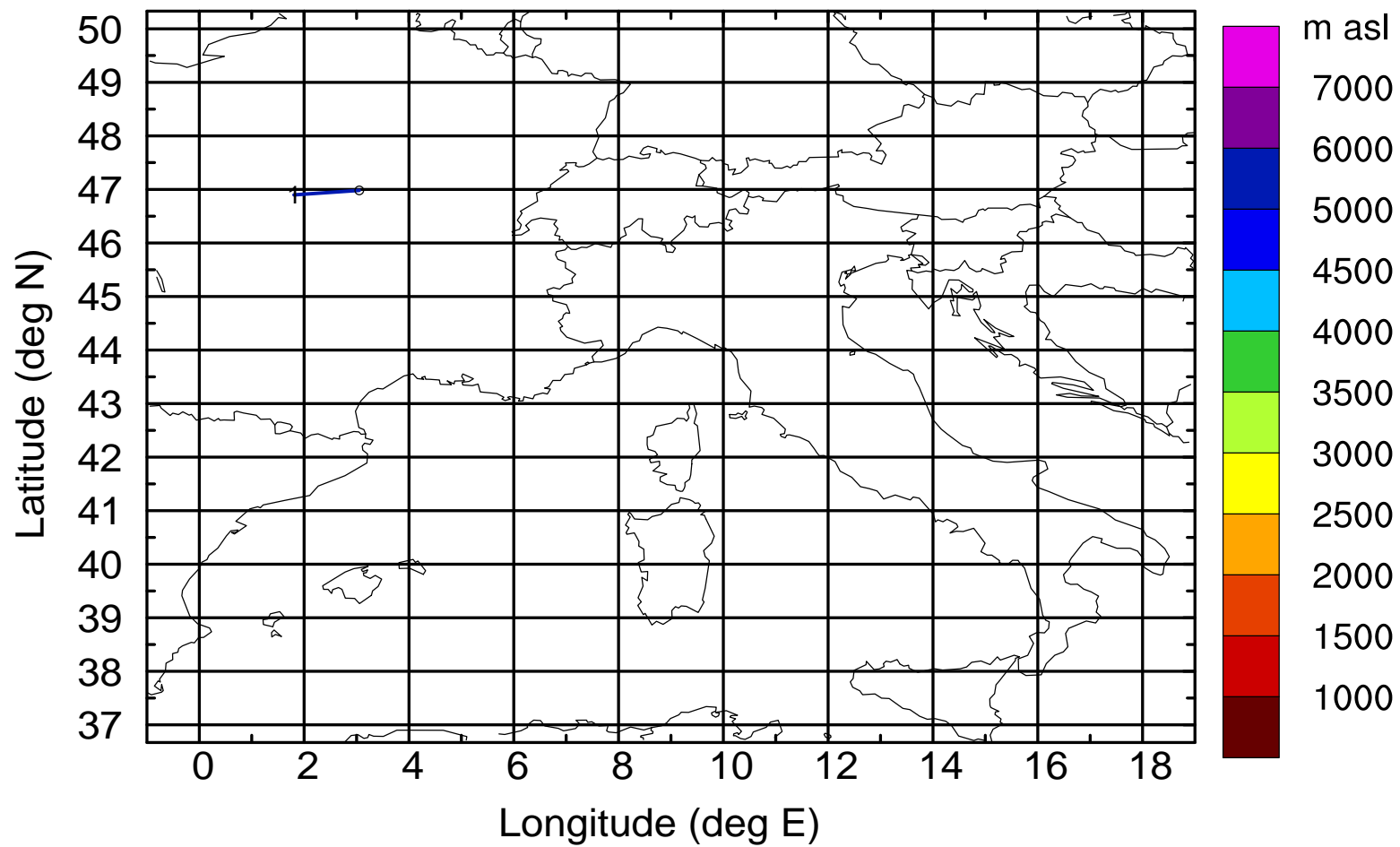
Level #8 of flight 170403a

BWD 20170403/06-114H = **/12 UTC



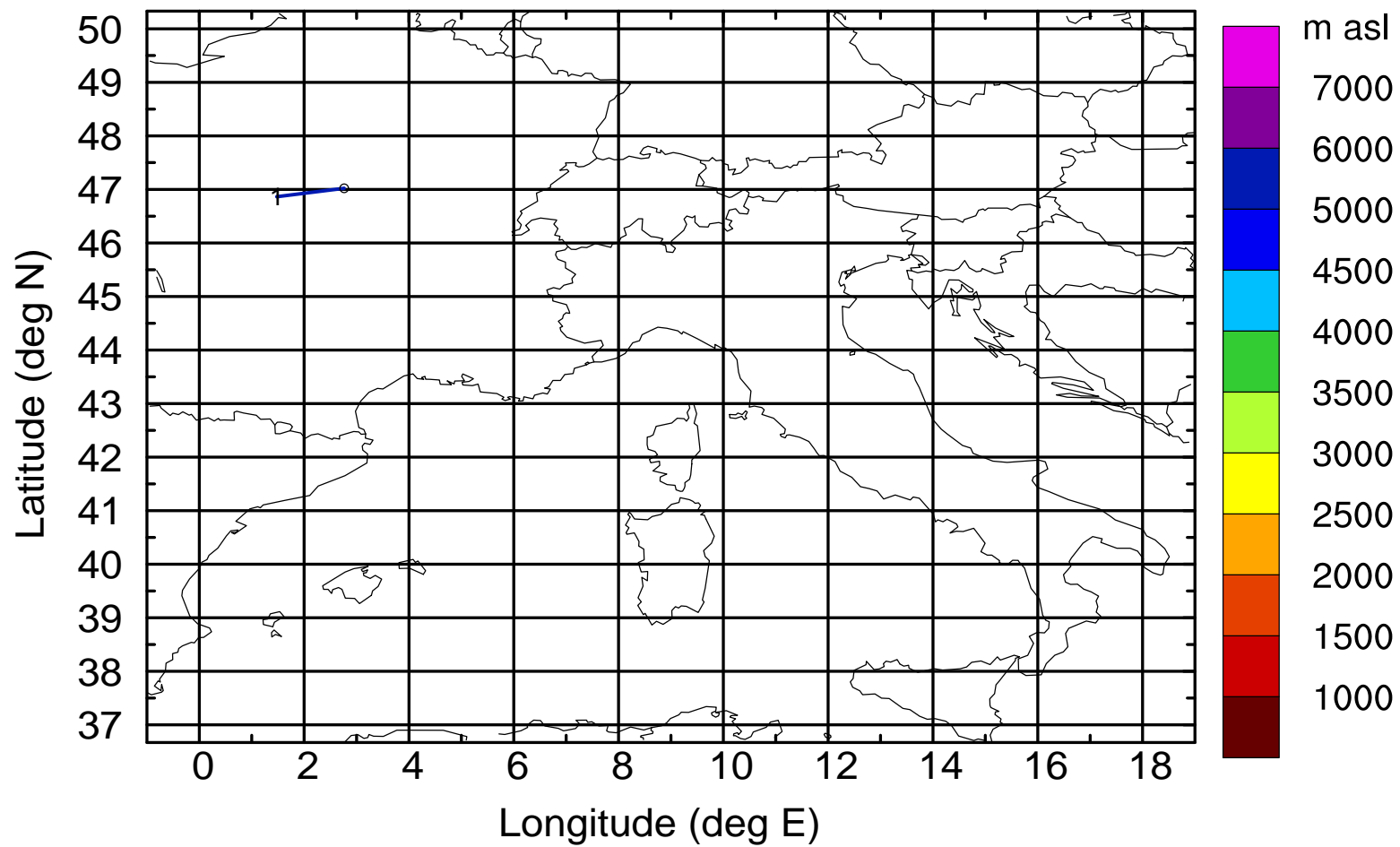
Level #8 of flight 170403a

BWD 20170403/06-115H = **/11 UTC



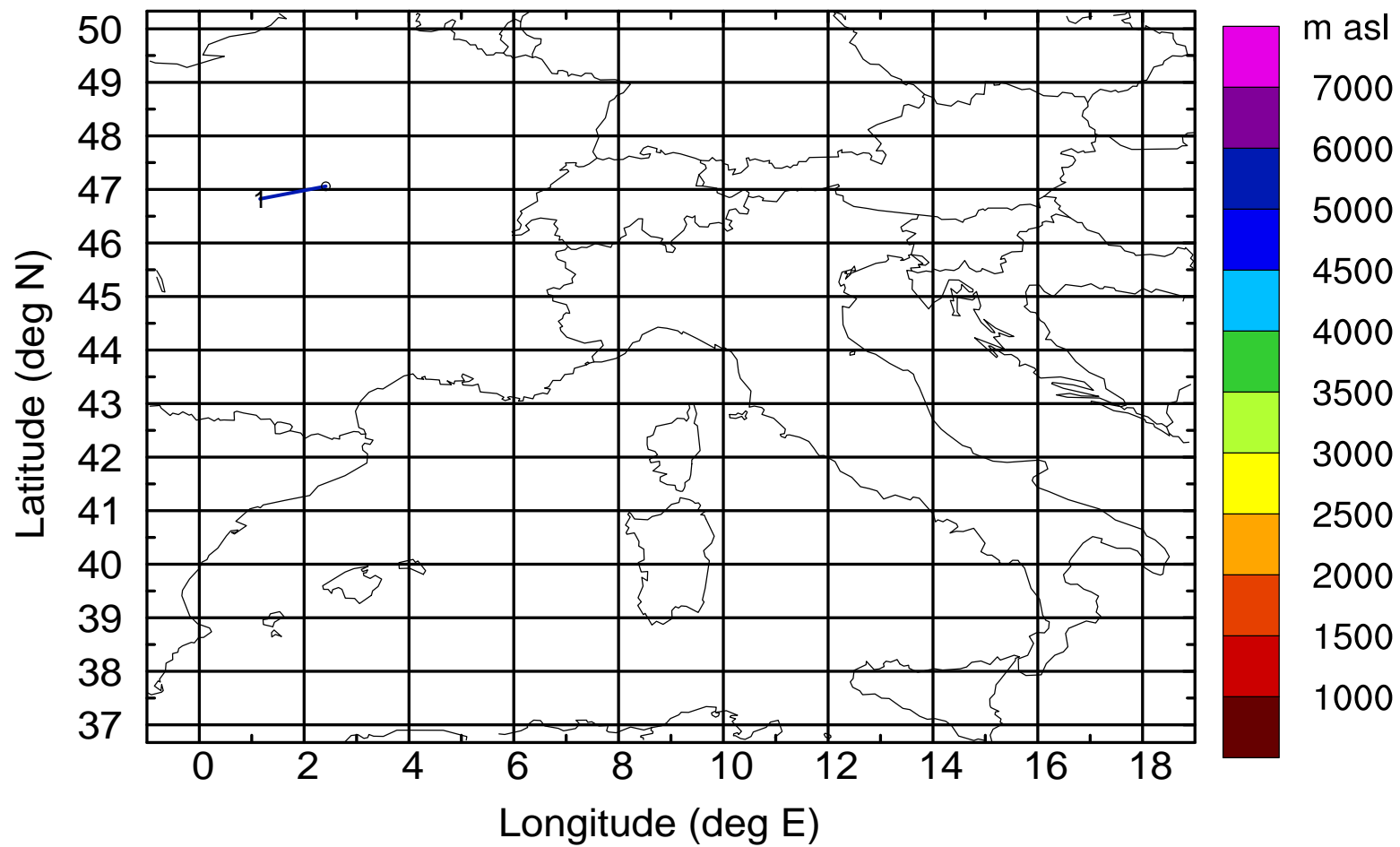
Level #8 of flight 170403a

BWD 20170403/06-116H = **/10 UTC



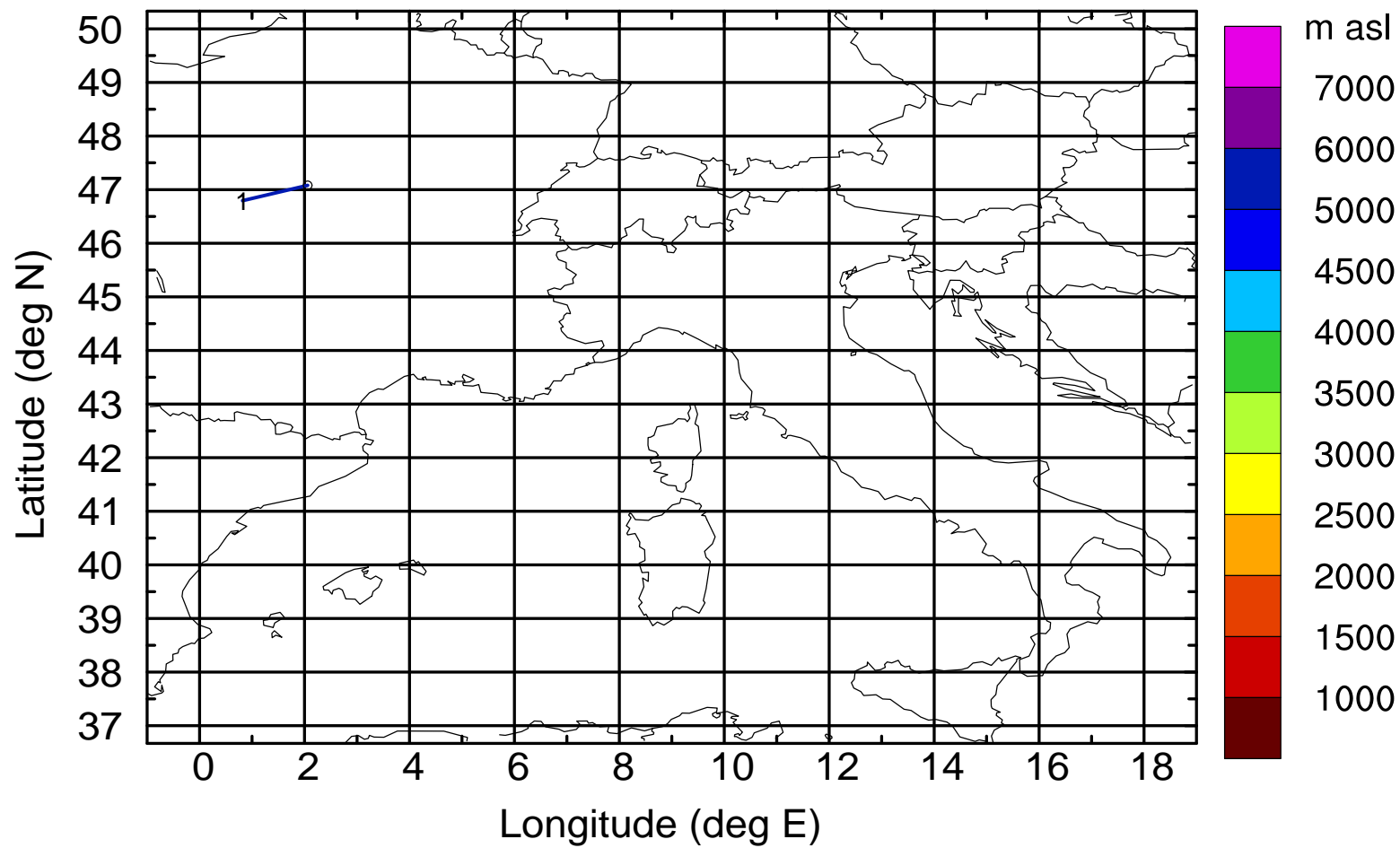
Level #8 of flight 170403a

BWD 20170403/06-117H = **/09 UTC



Level #8 of flight 170403a

BWD 20170403/06-118H = **/08 UTC



Level #8 of flight 170403a

BWD 20170403/06-119H = **/07 UTC

