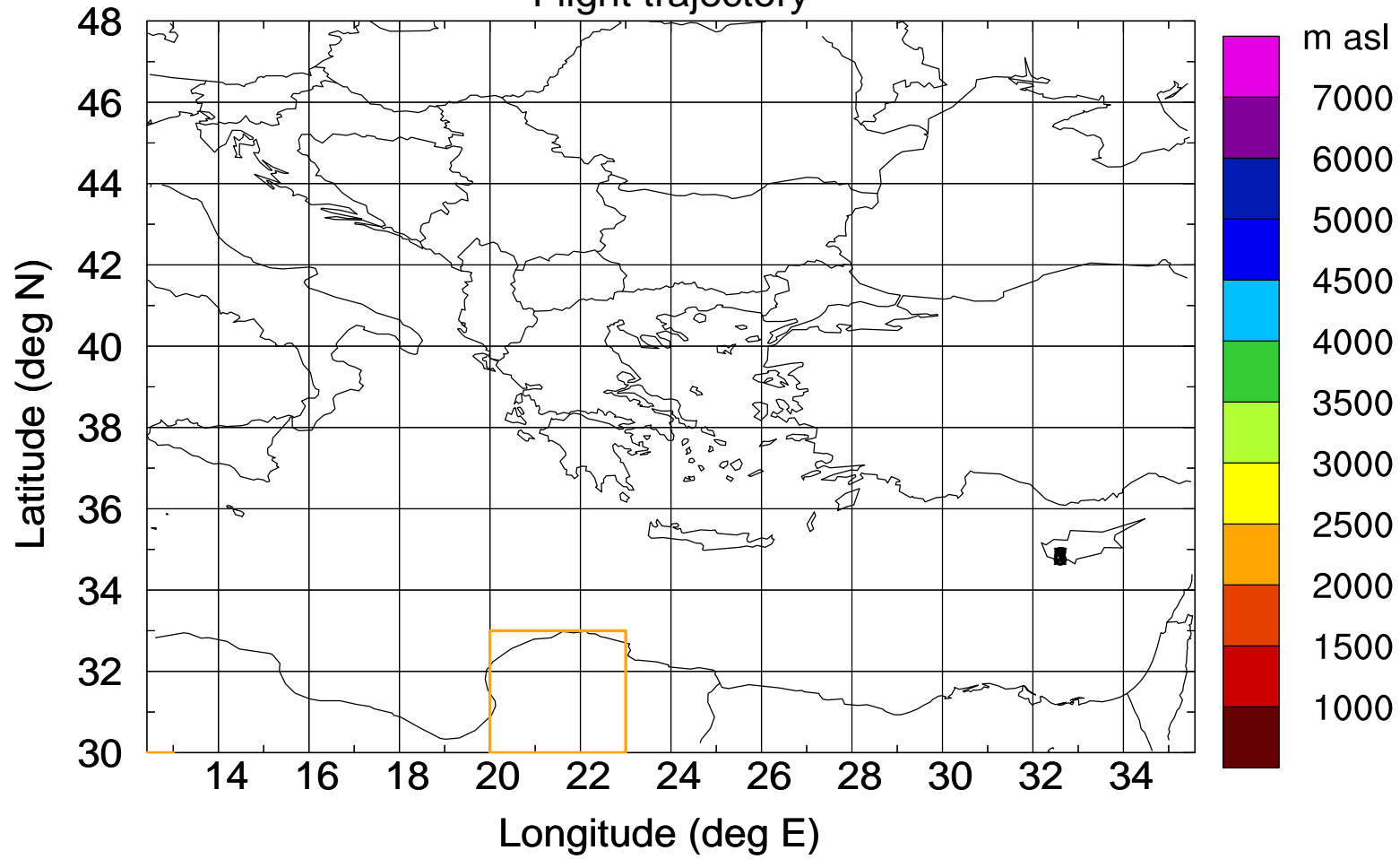


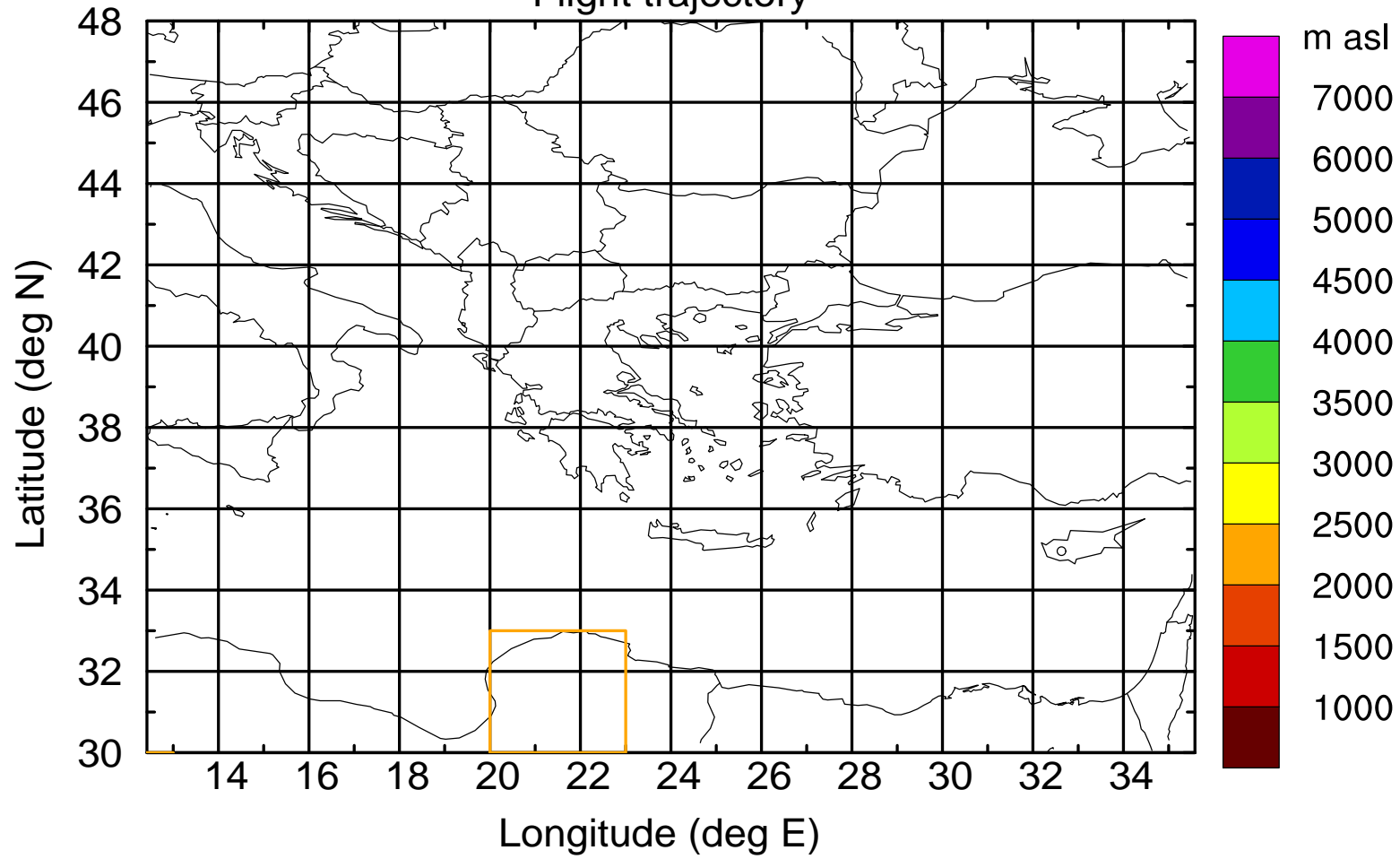
AMS ground station 20170401

Flight trajectory



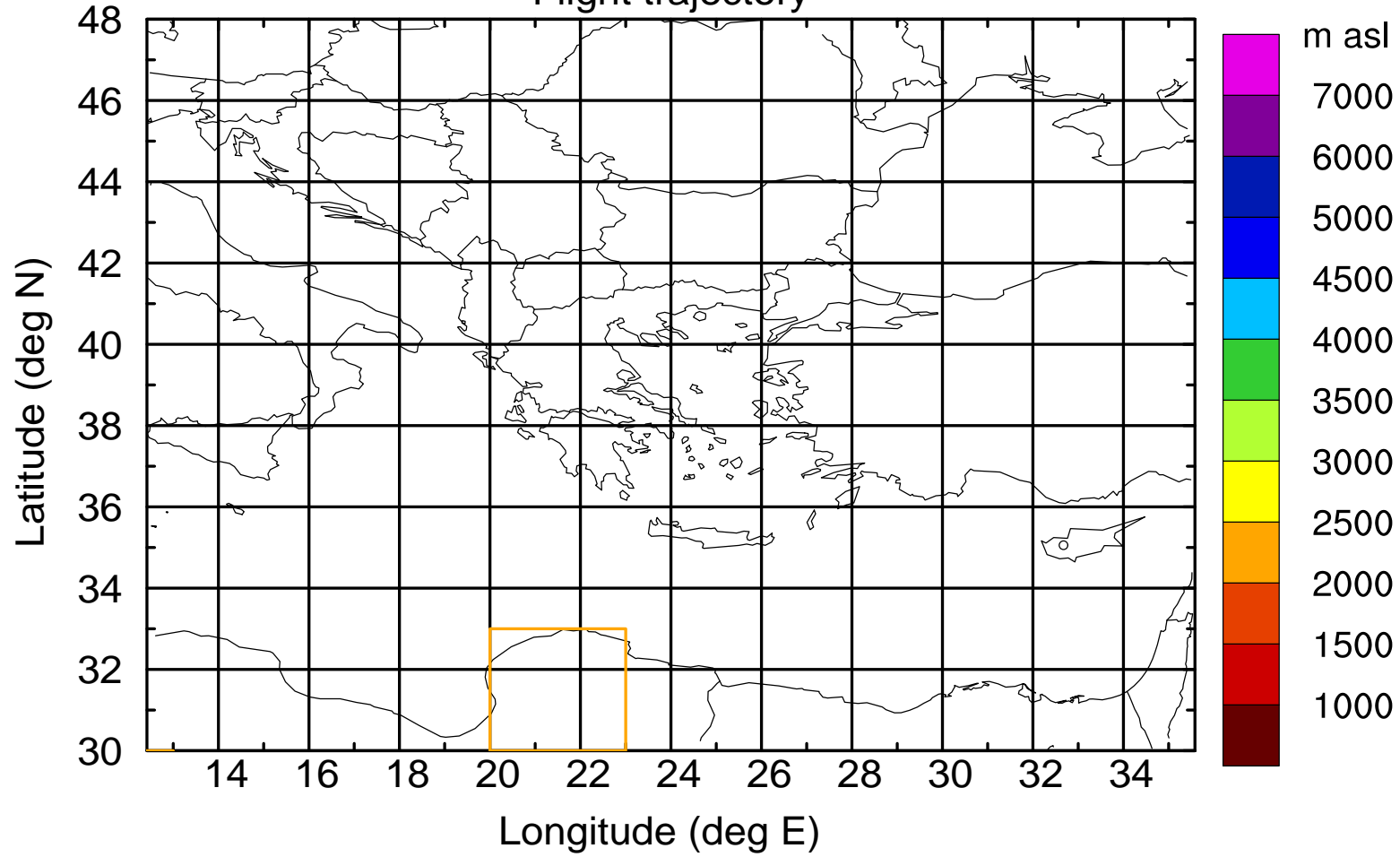
AMS ground station 20170401

Flight trajectory



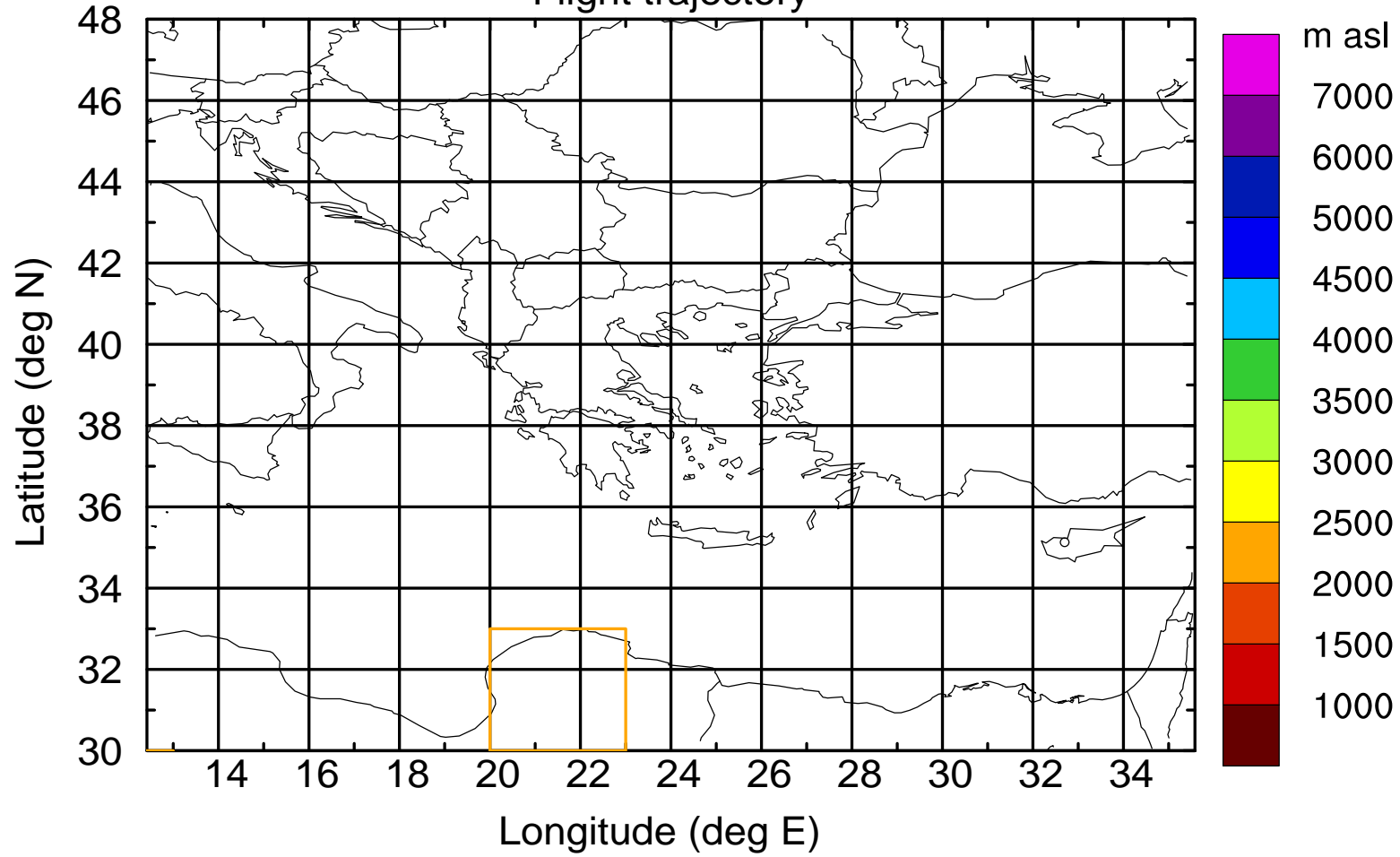
AMS ground station 20170401

Flight trajectory



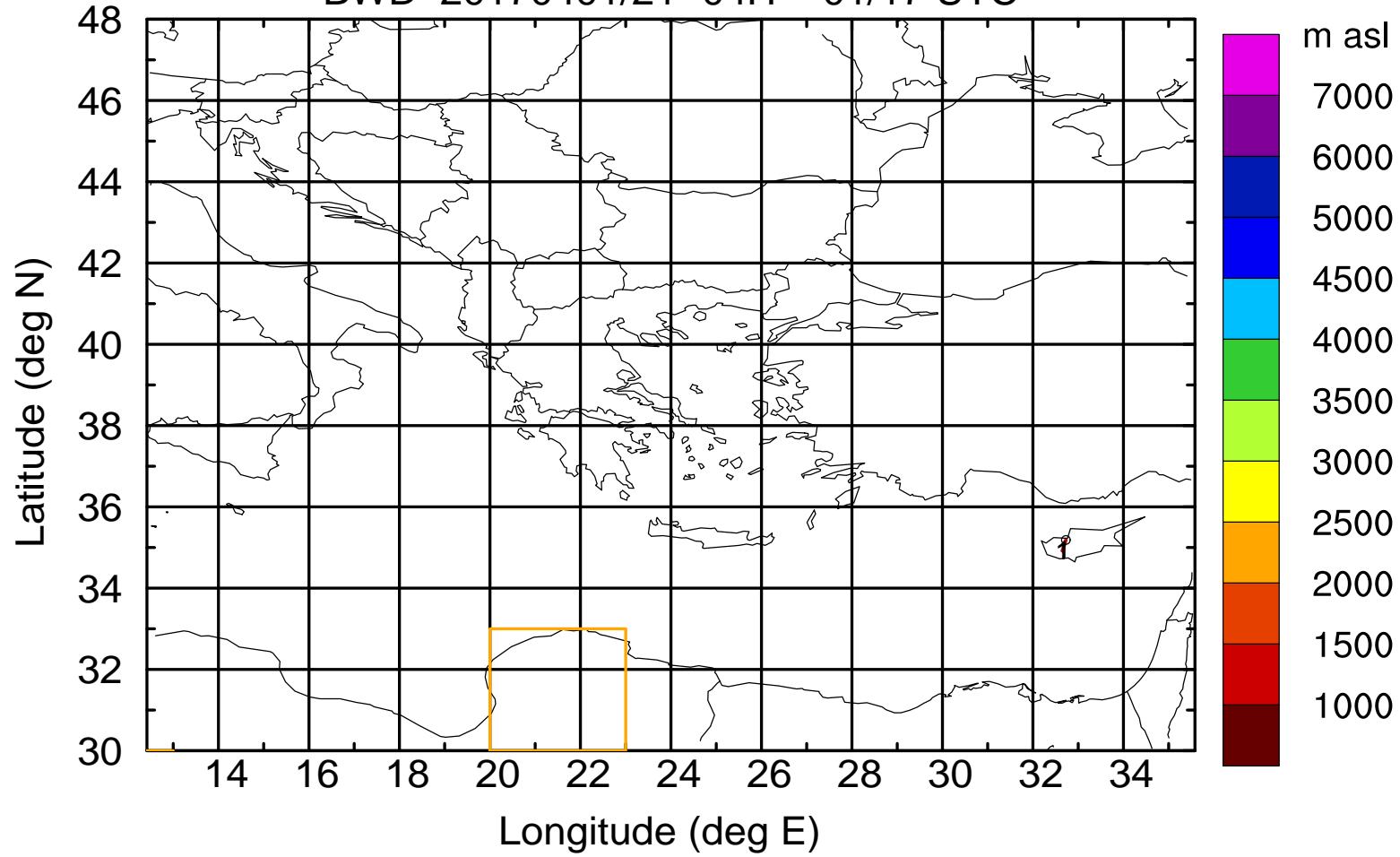
AMS ground station 20170401

Flight trajectory



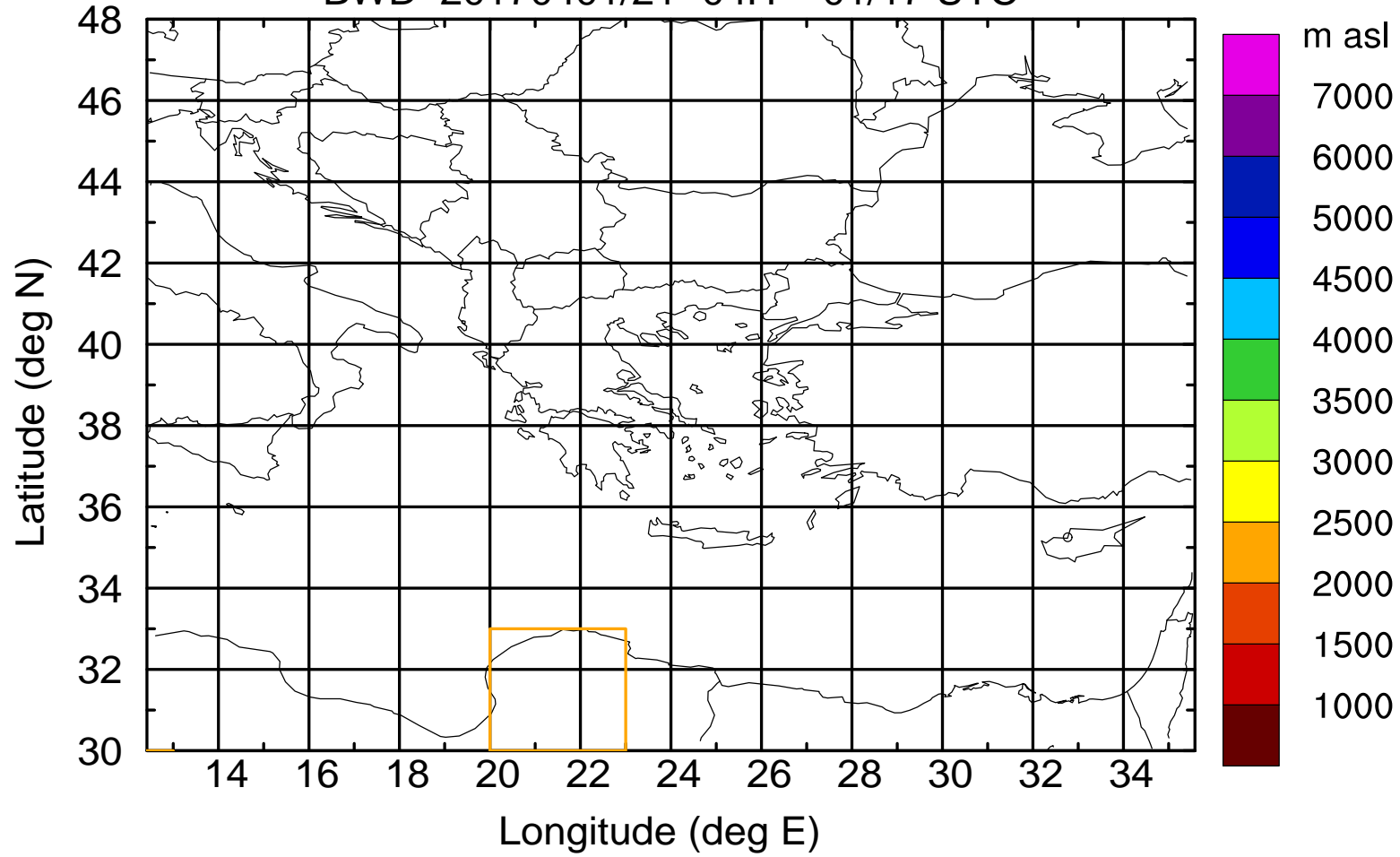
AMS ground station 20170401

BWD 20170401/21 -04H = 01/17 UTC



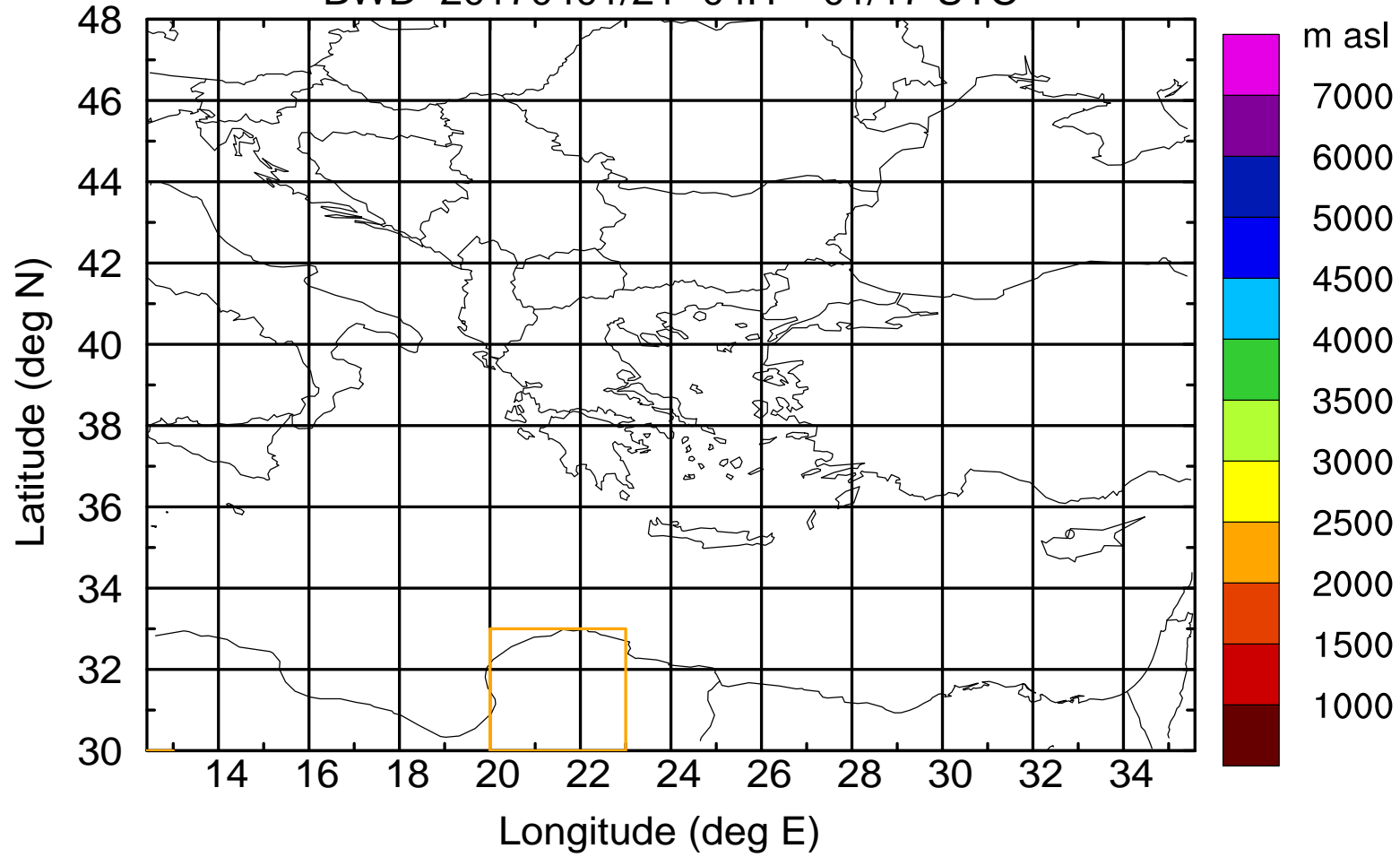
AMS ground station 20170401

BWD 20170401/21 -04H = 01/17 UTC



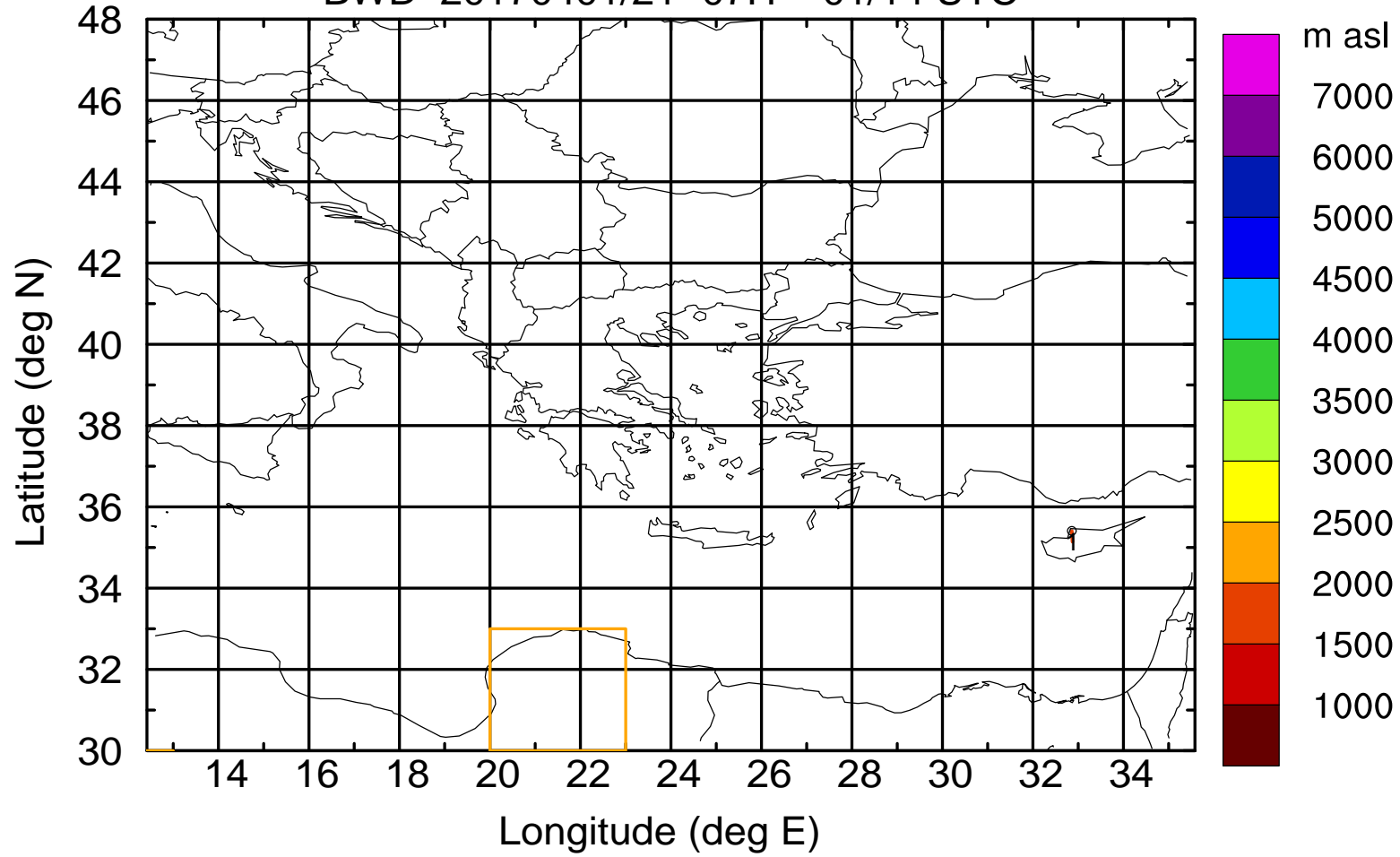
AMS ground station 20170401

BWD 20170401/21 -04H = 01/17 UTC



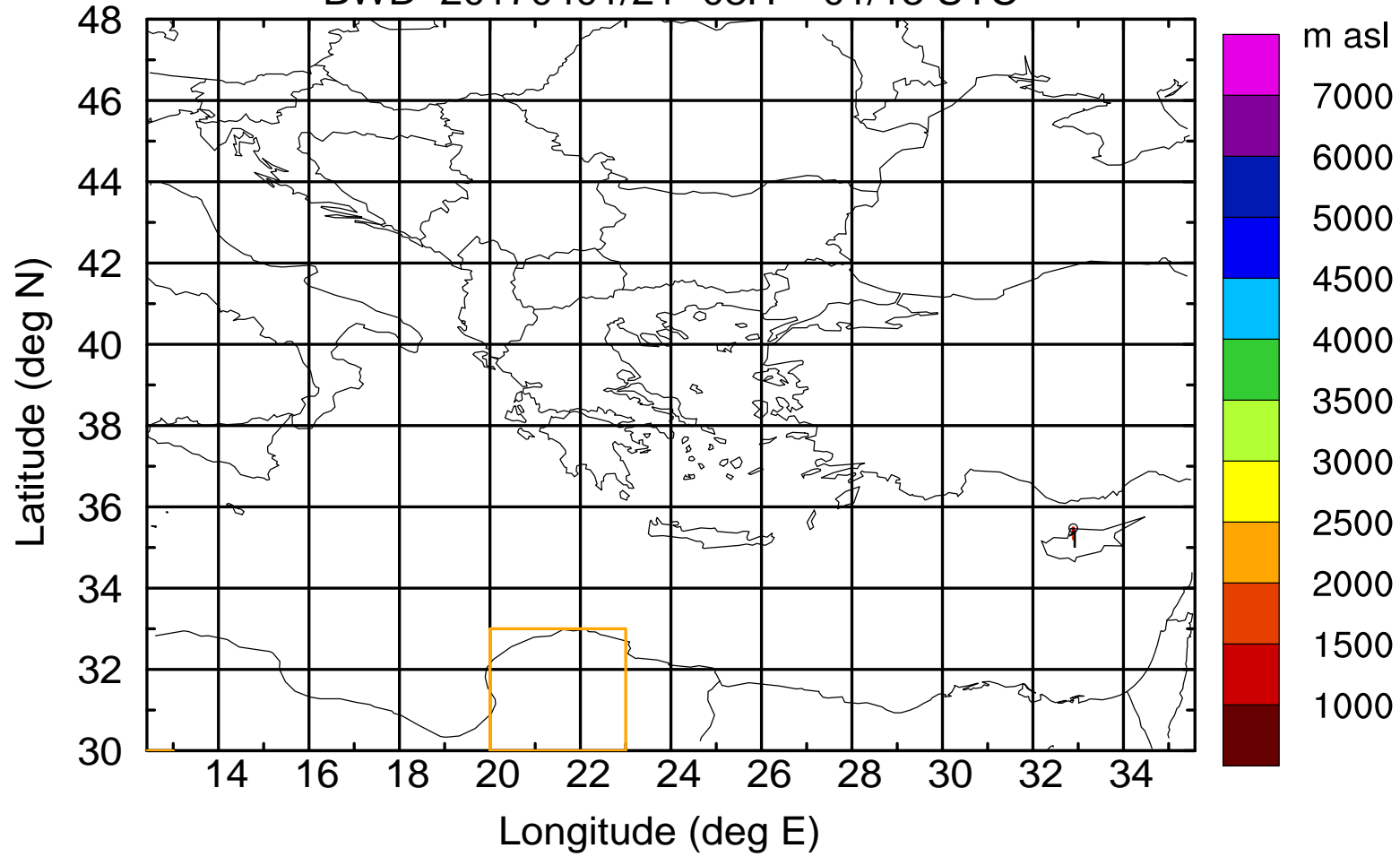
AMS ground station 20170401

BWD 20170401/21 -07H = 01/14 UTC



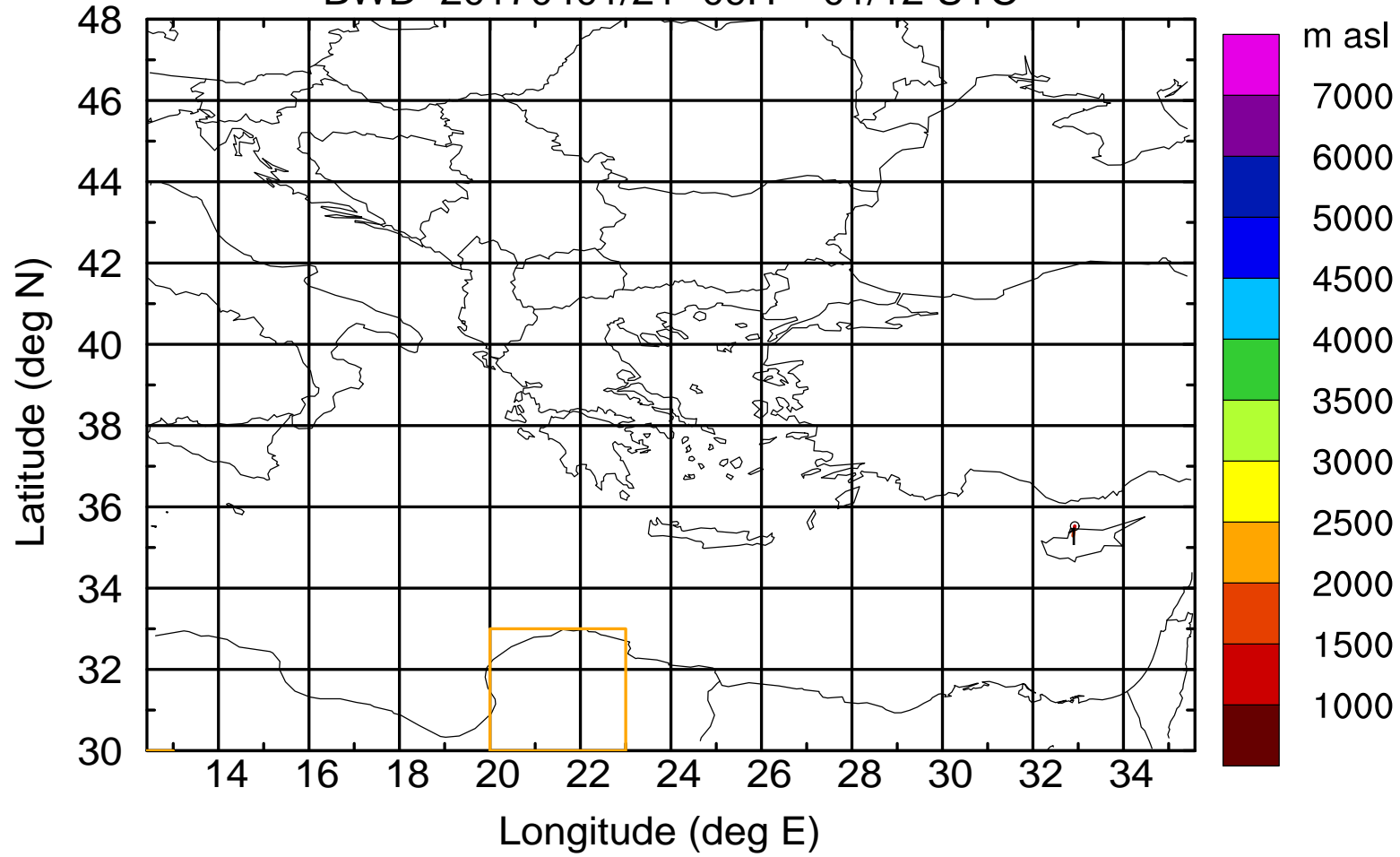
AMS ground station 20170401

BWD 20170401/21 -08H = 01/13 UTC



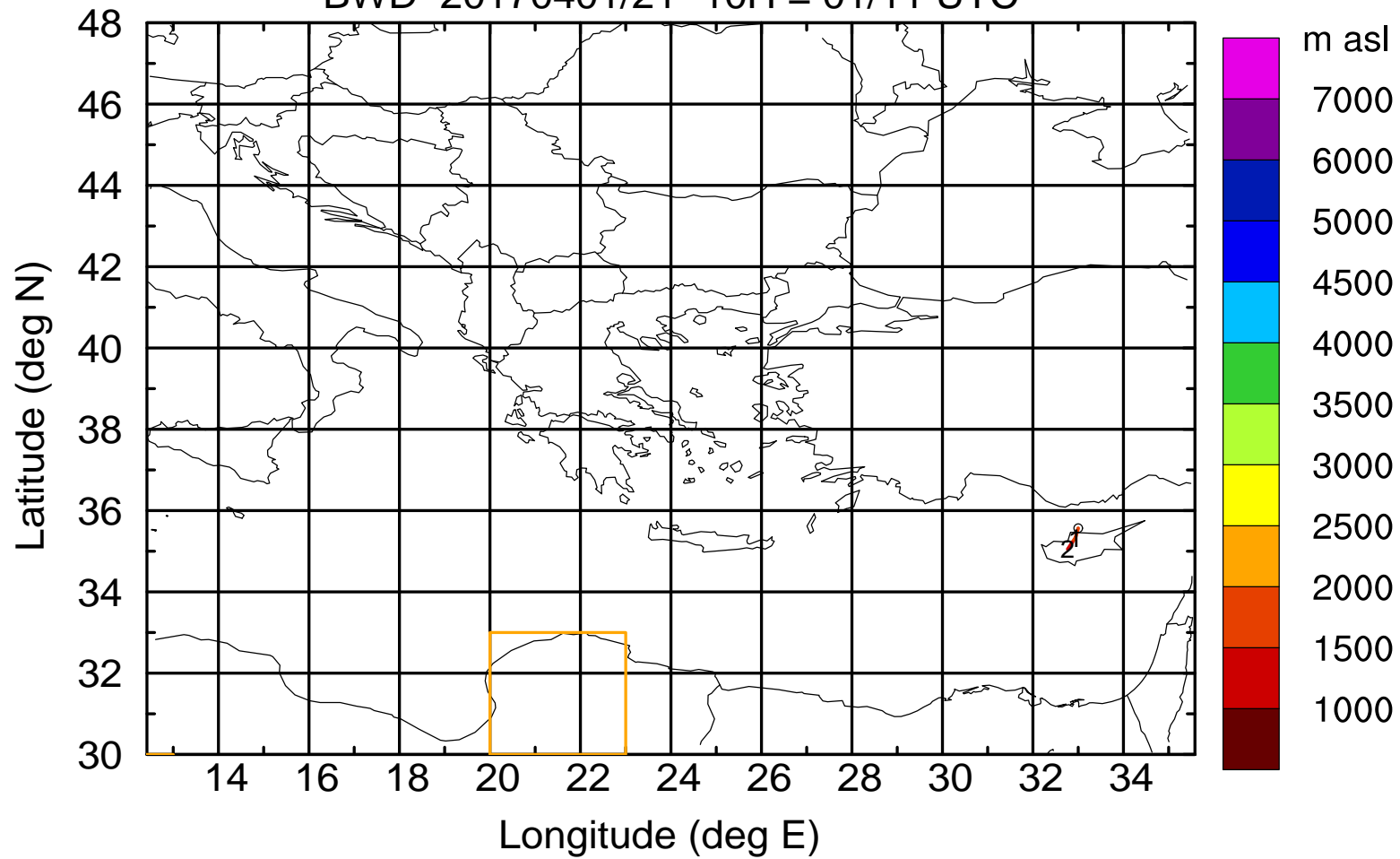
AMS ground station 20170401

BWD 20170401/21 -09H = 01/12 UTC



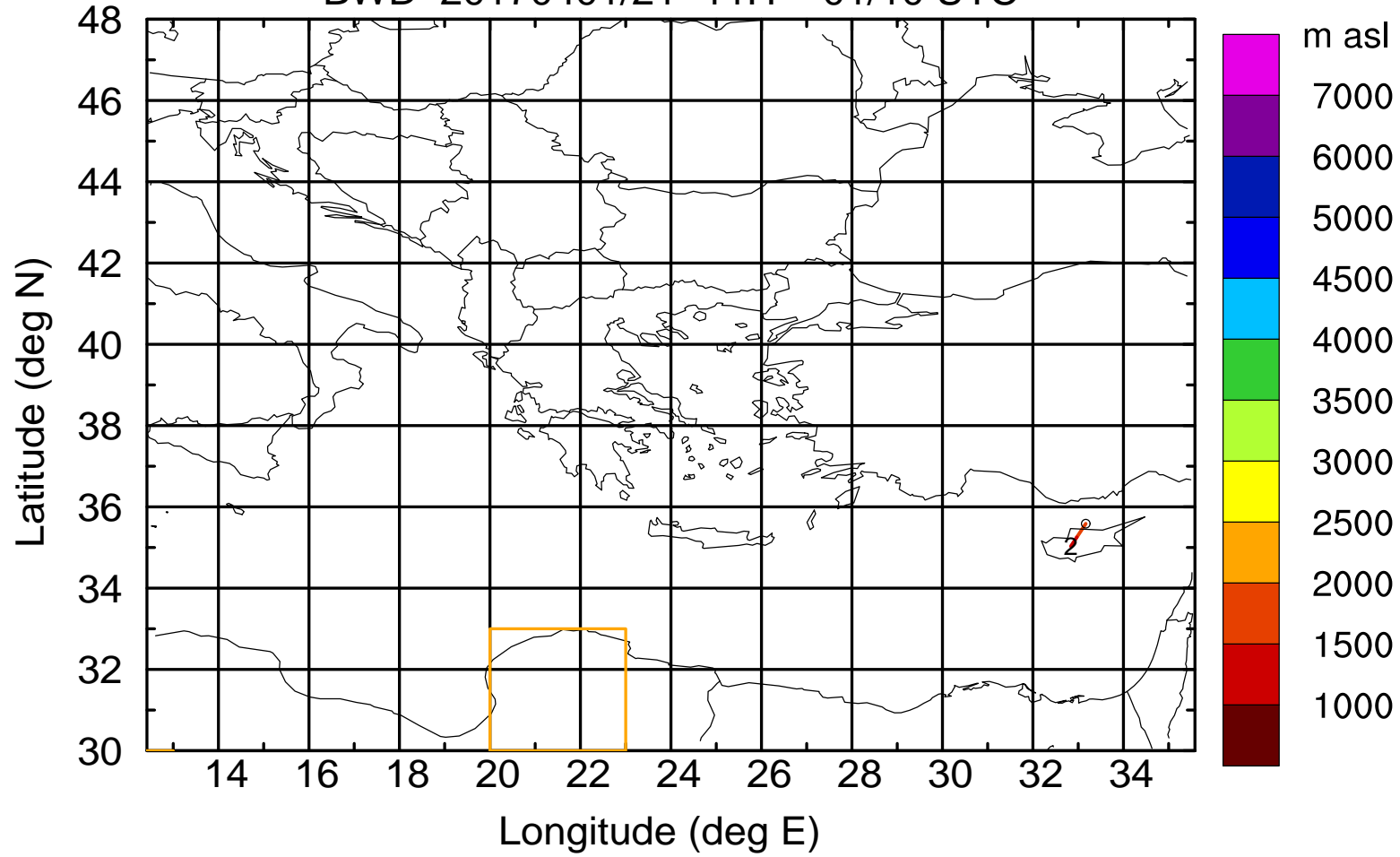
AMS ground station 20170401

BWD 20170401/21 -10H = 01/11 UTC



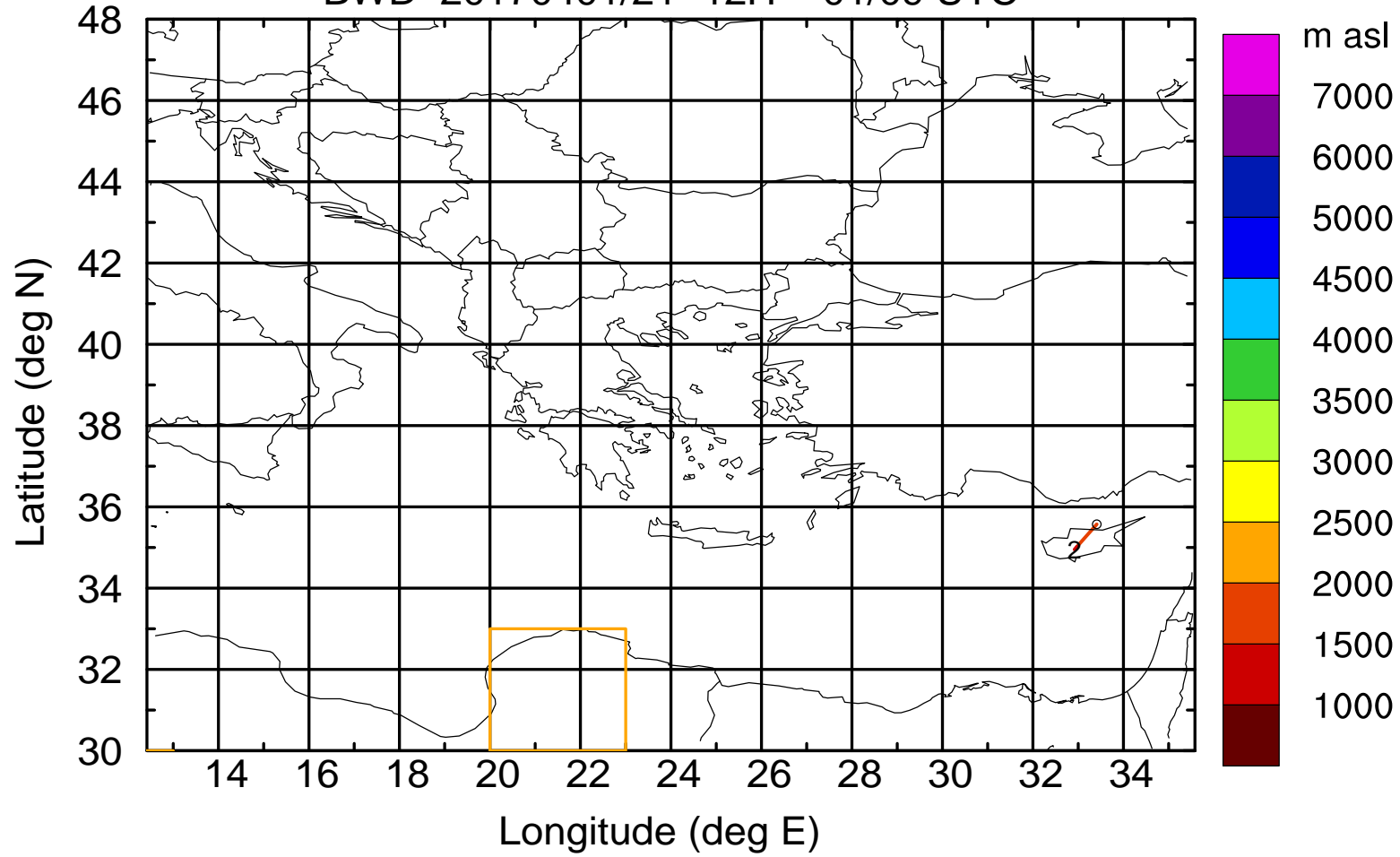
AMS ground station 20170401

BWD 20170401/21 -11H = 01/10 UTC



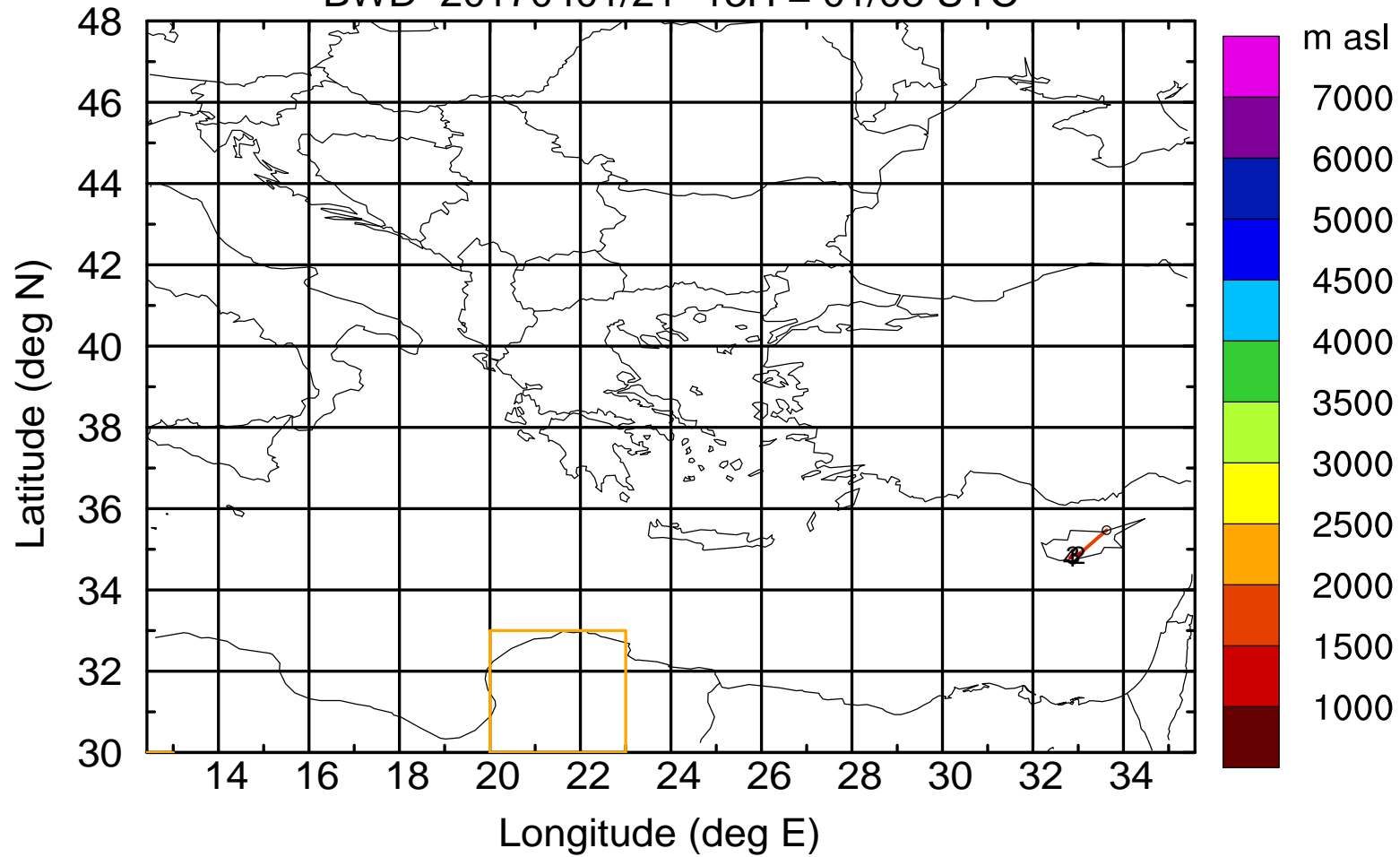
AMS ground station 20170401

BWD 20170401/21 -12H = 01/09 UTC



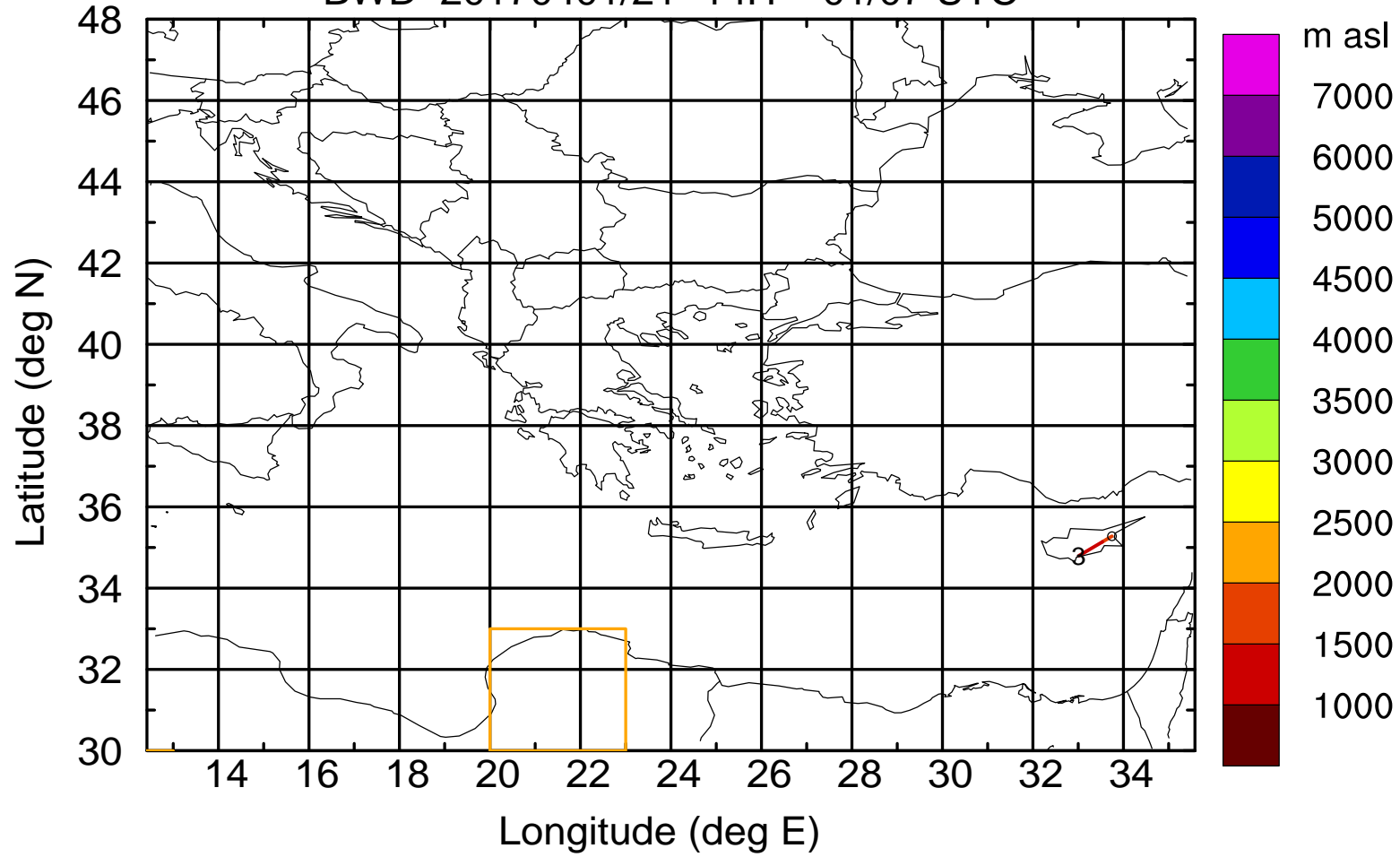
AMS ground station 20170401

BWD 20170401/21 -13H = 01/08 UTC



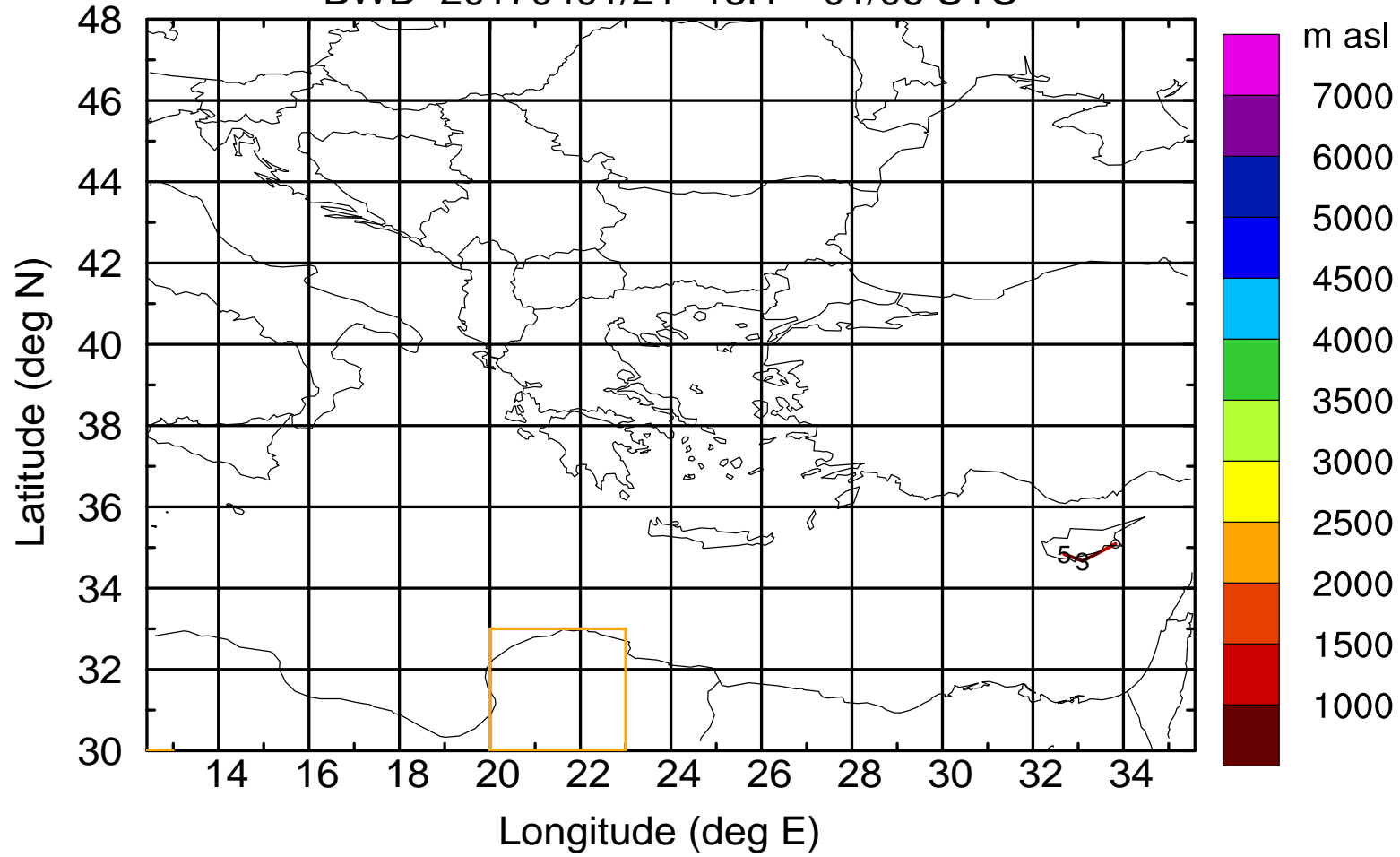
AMS ground station 20170401

BWD 20170401/21 -14H = 01/07 UTC



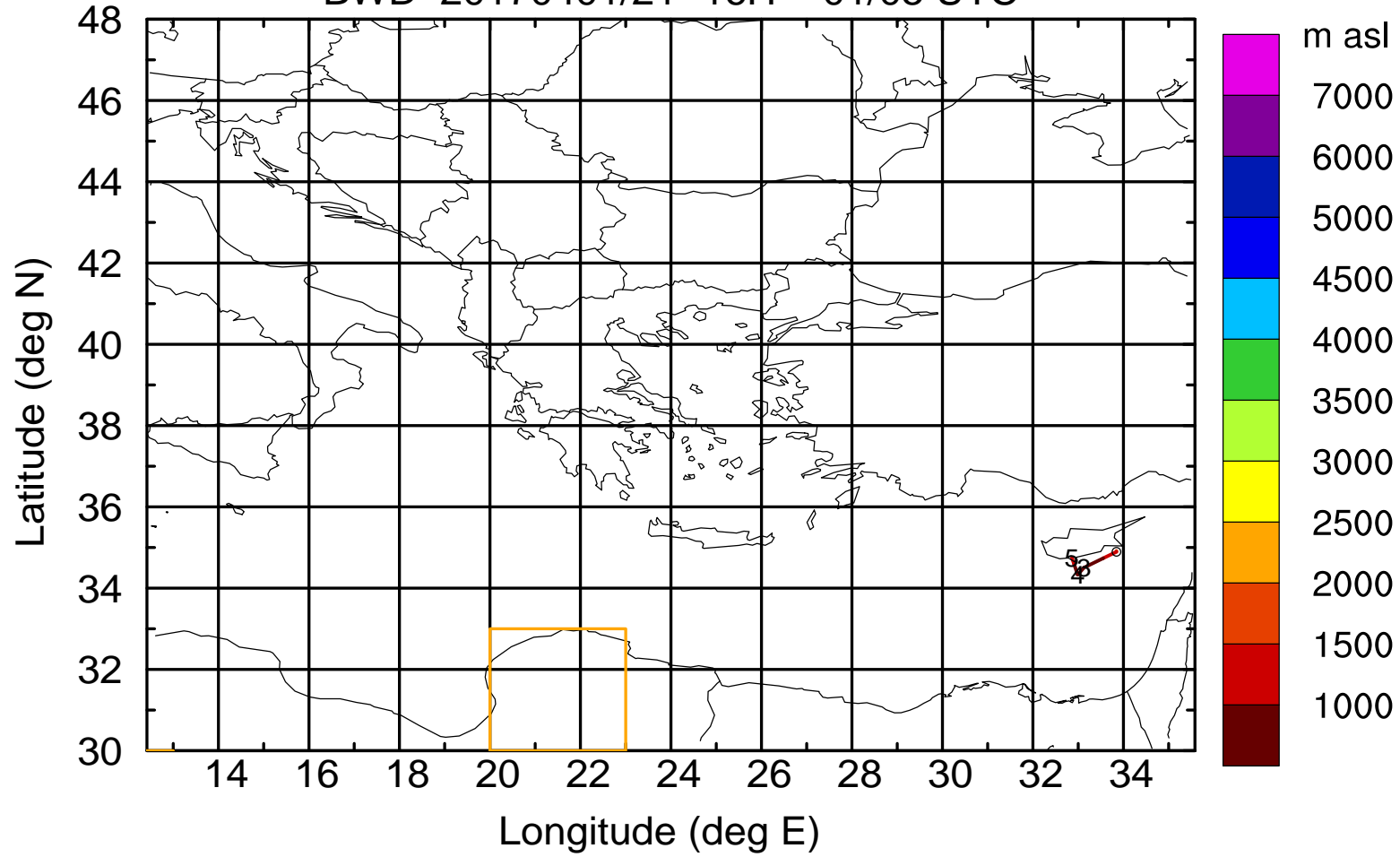
AMS ground station 20170401

BWD 20170401/21 -15H = 01/06 UTC



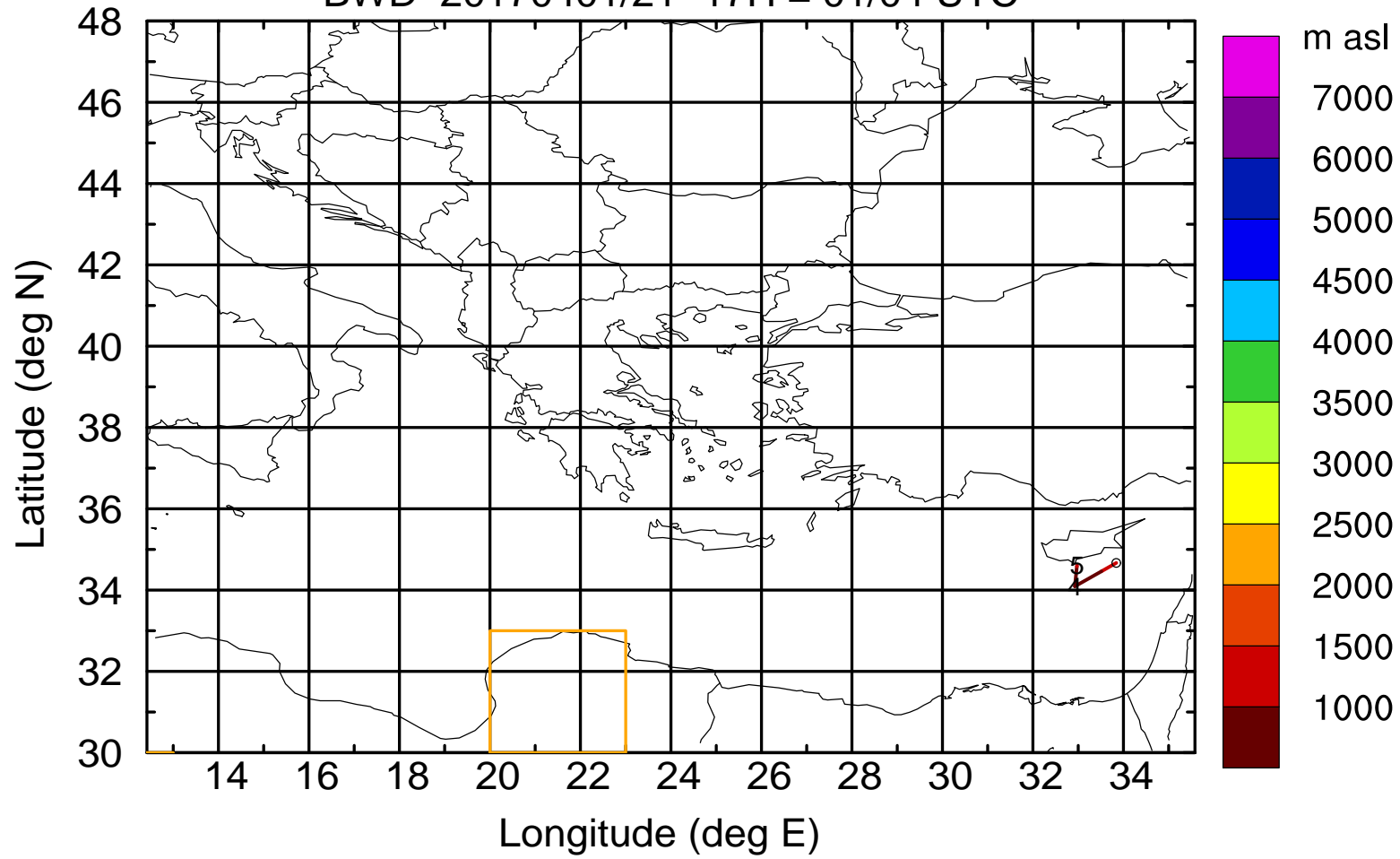
AMS ground station 20170401

BWD 20170401/21 -16H = 01/05 UTC



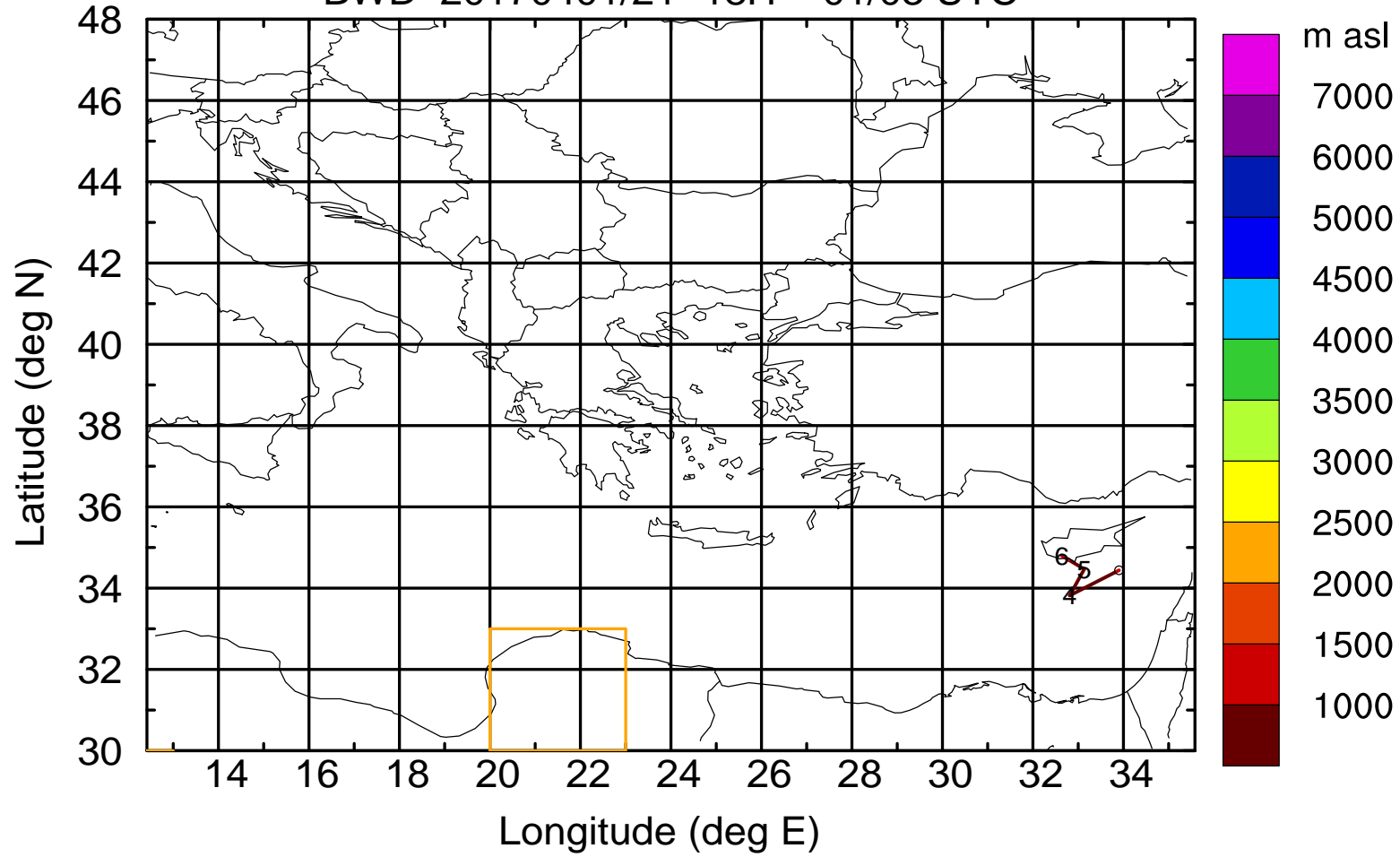
AMS ground station 20170401

BWD 20170401/21 -17H = 01/04 UTC



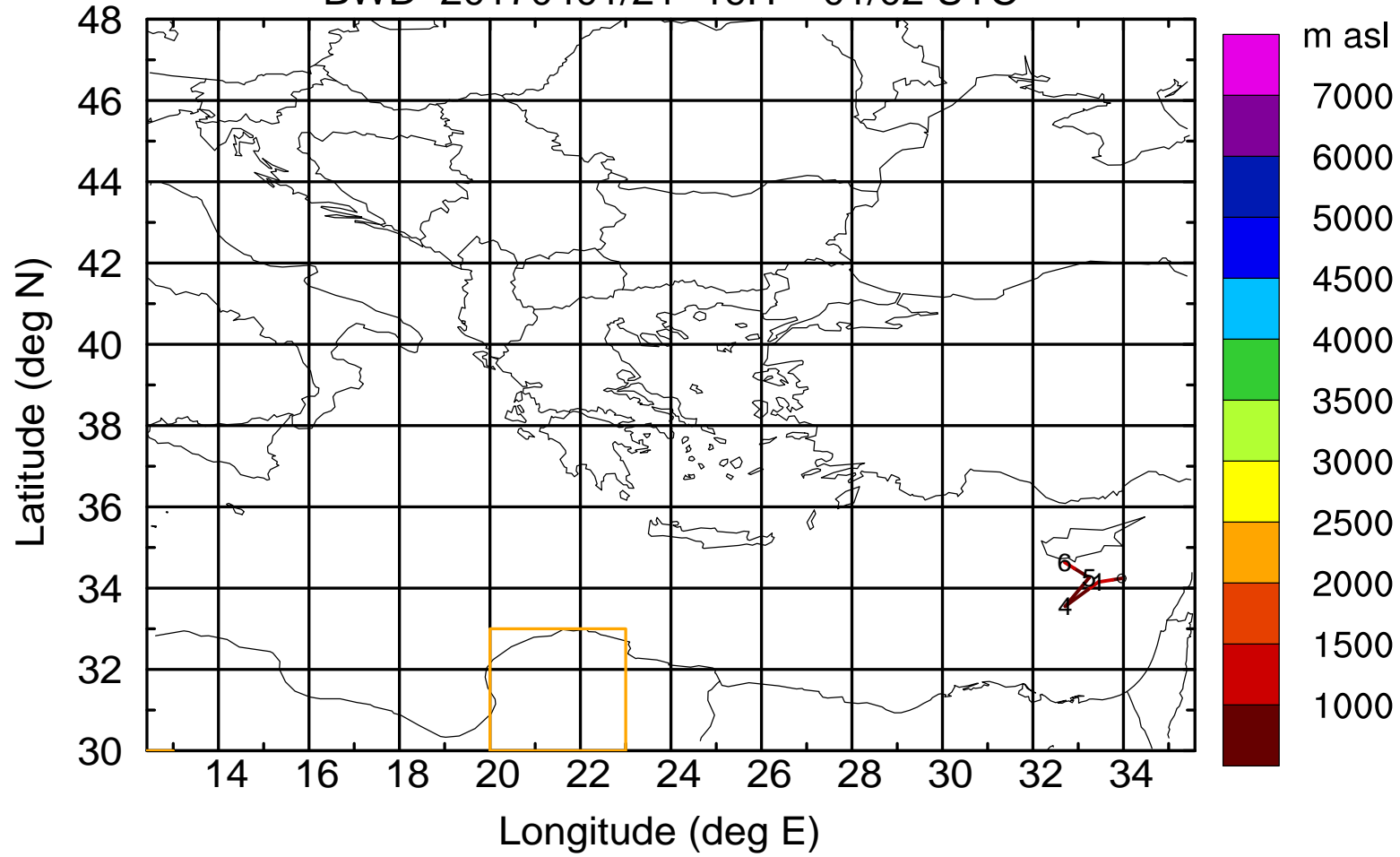
AMS ground station 20170401

BWD 20170401/21 -18H = 01/03 UTC



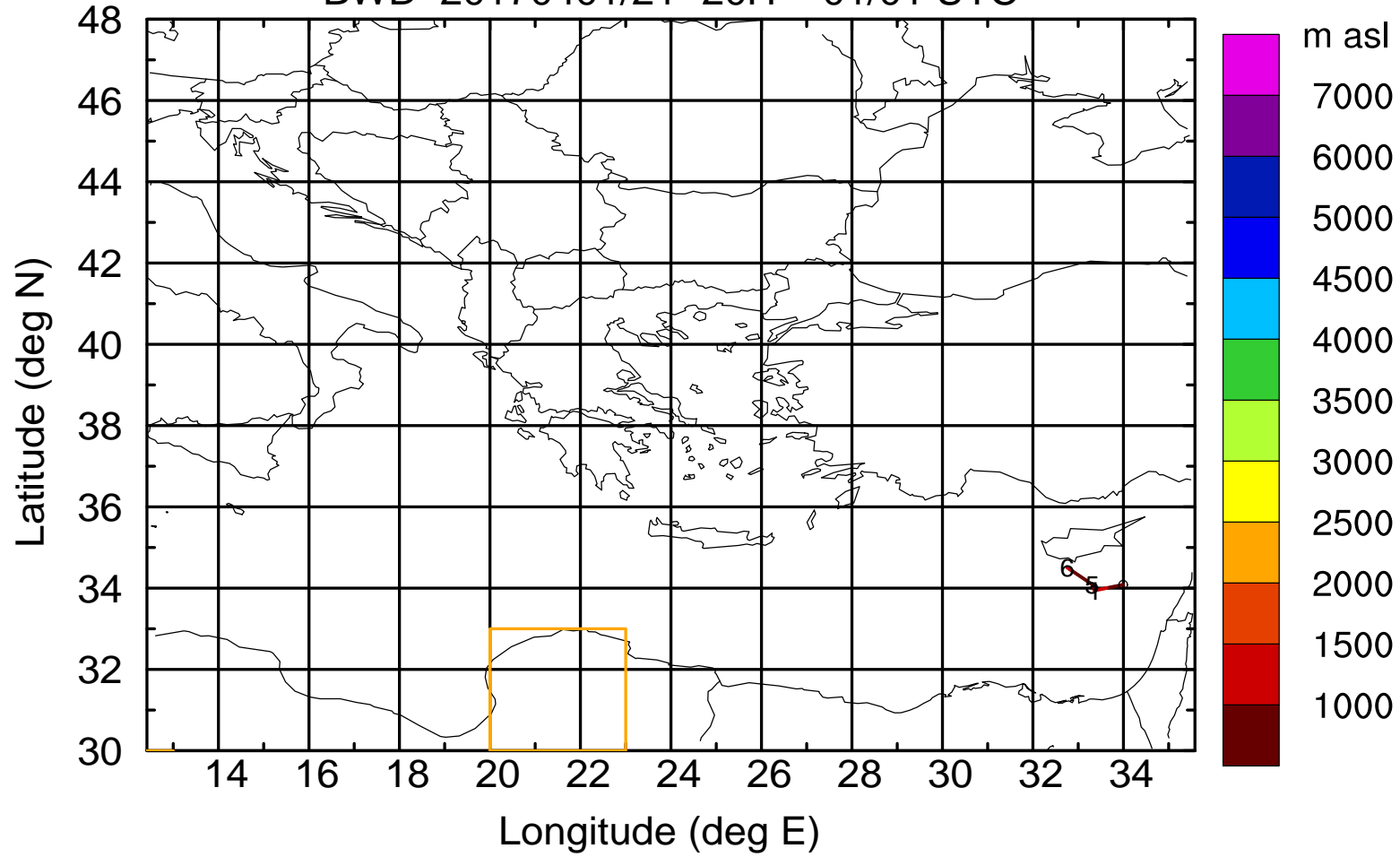
AMS ground station 20170401

BWD 20170401/21 -19H = 01/02 UTC



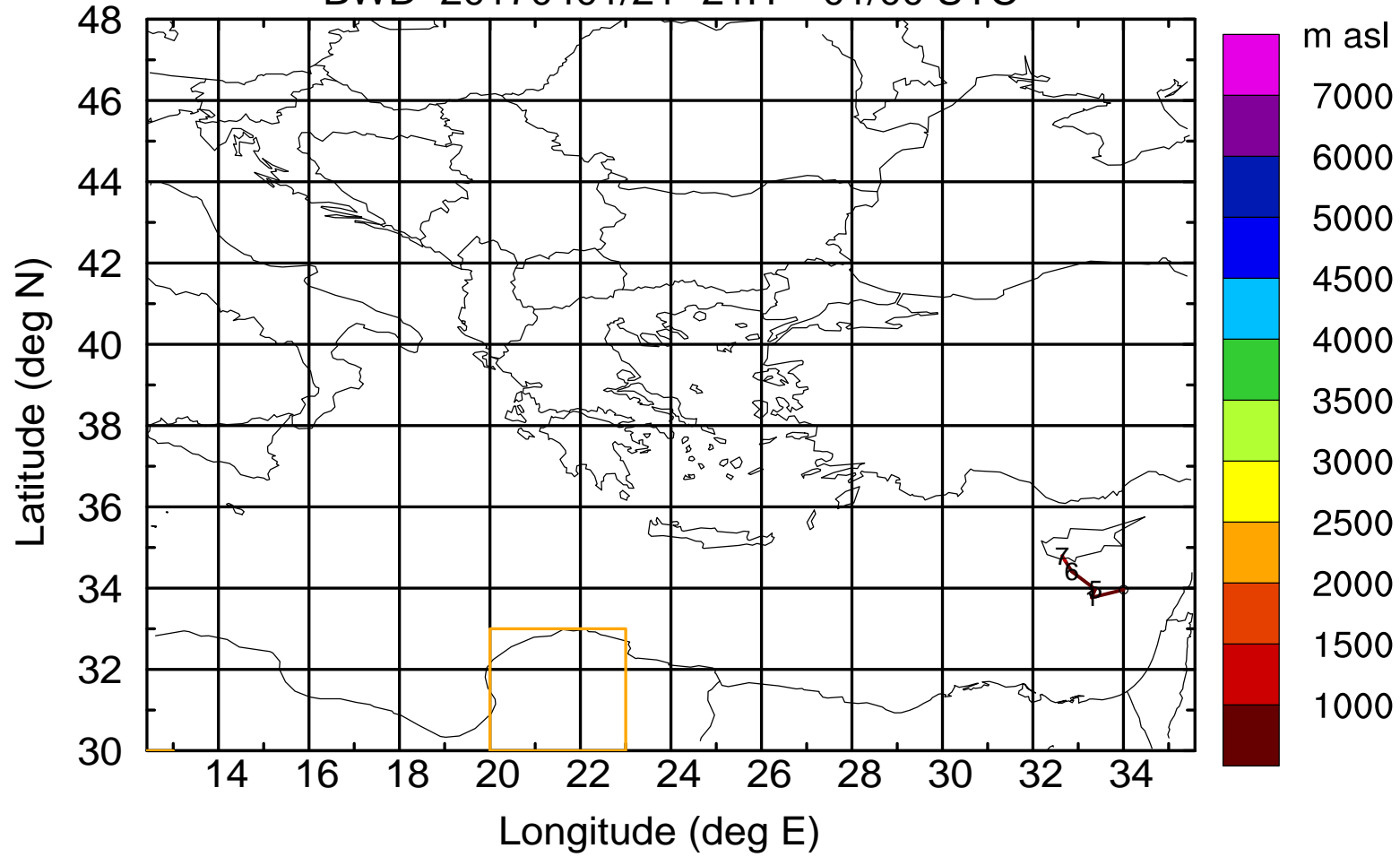
AMS ground station 20170401

BWD 20170401/21 -20H = 01/01 UTC



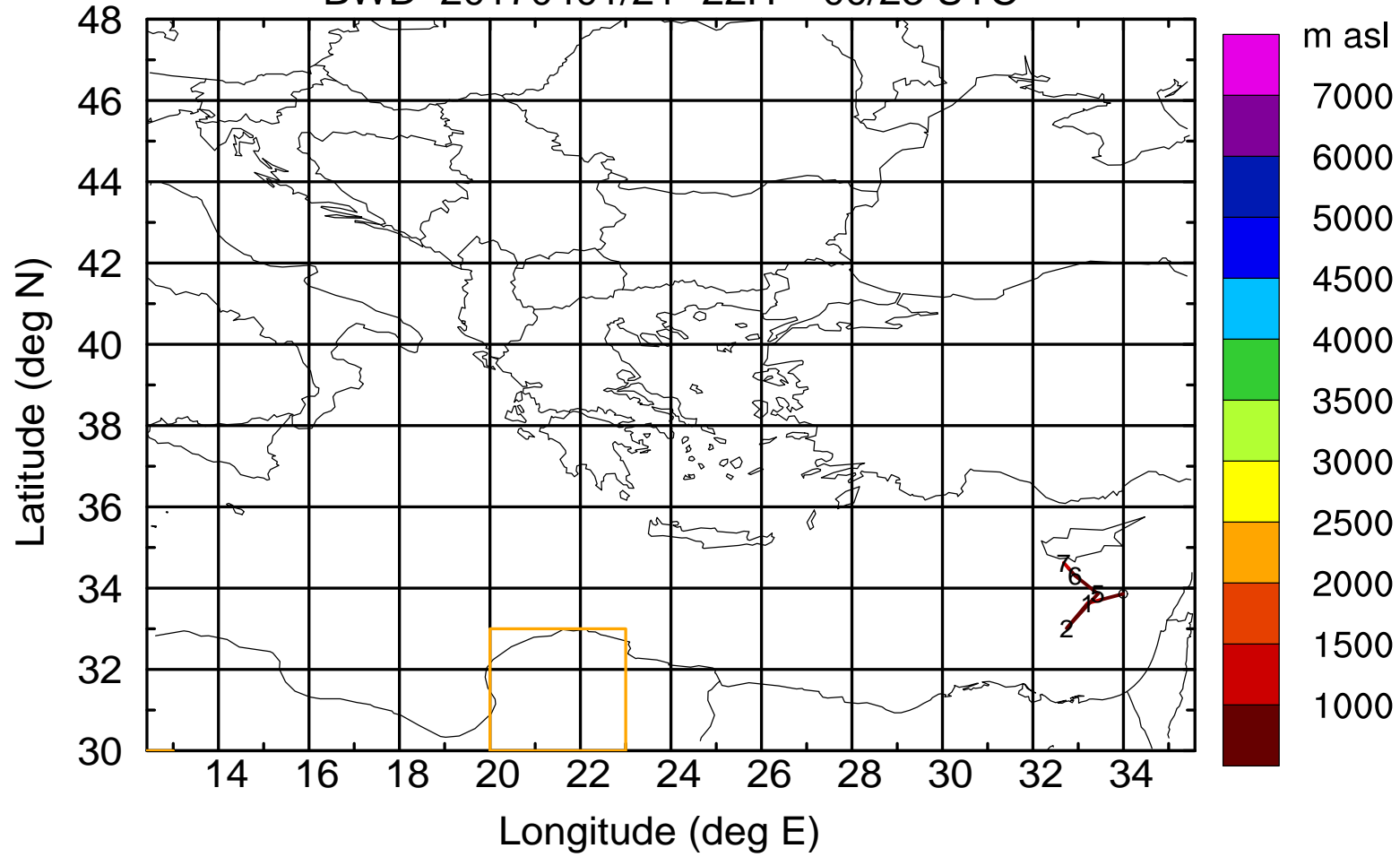
AMS ground station 20170401

BWD 20170401/21 -21H = 01/00 UTC



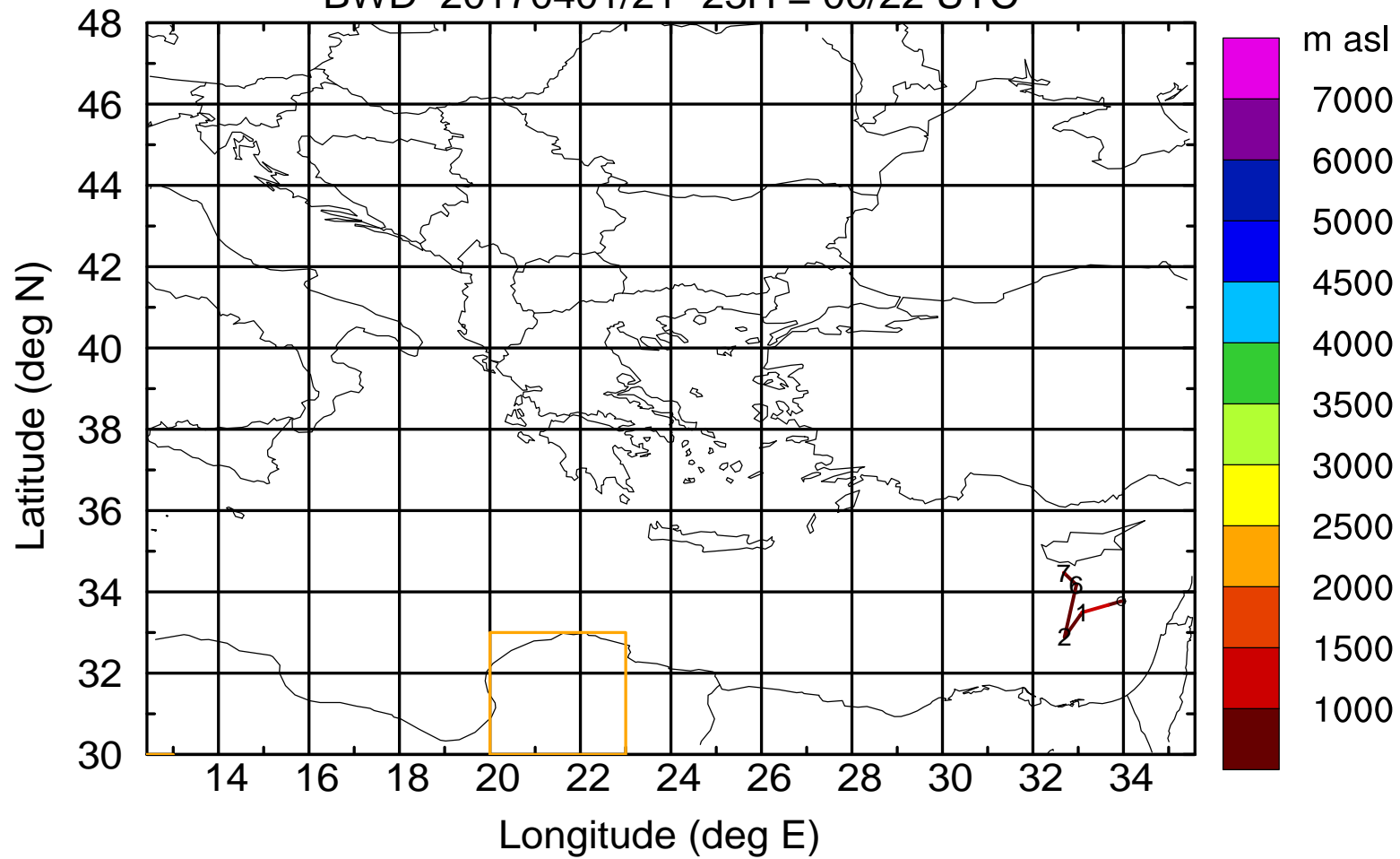
AMS ground station 20170401

BWD 20170401/21 -22H = 00/23 UTC



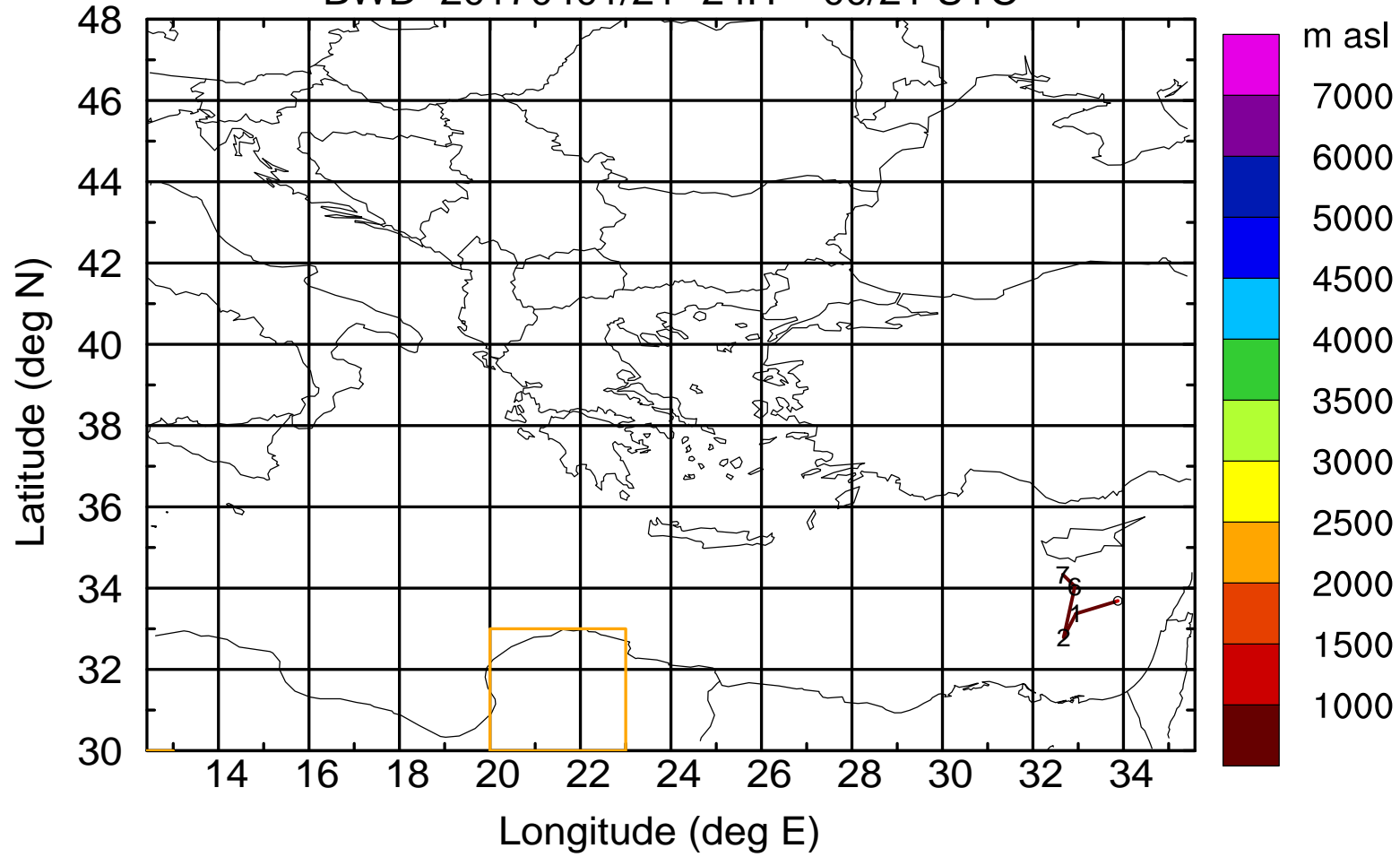
AMS ground station 20170401

BWD 20170401/21 -23H = 00/22 UTC



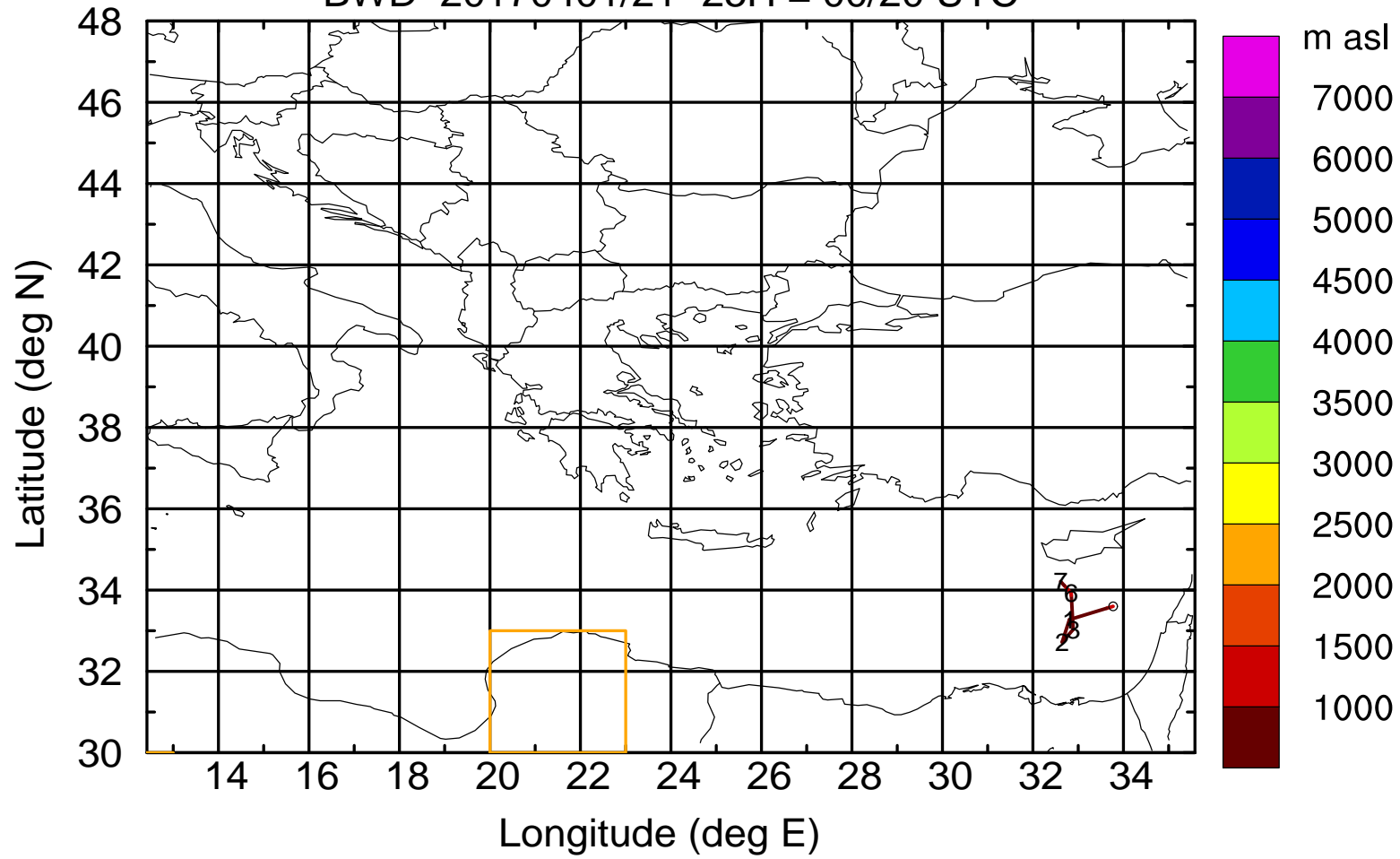
AMS ground station 20170401

BWD 20170401/21 -24H = 00/21 UTC



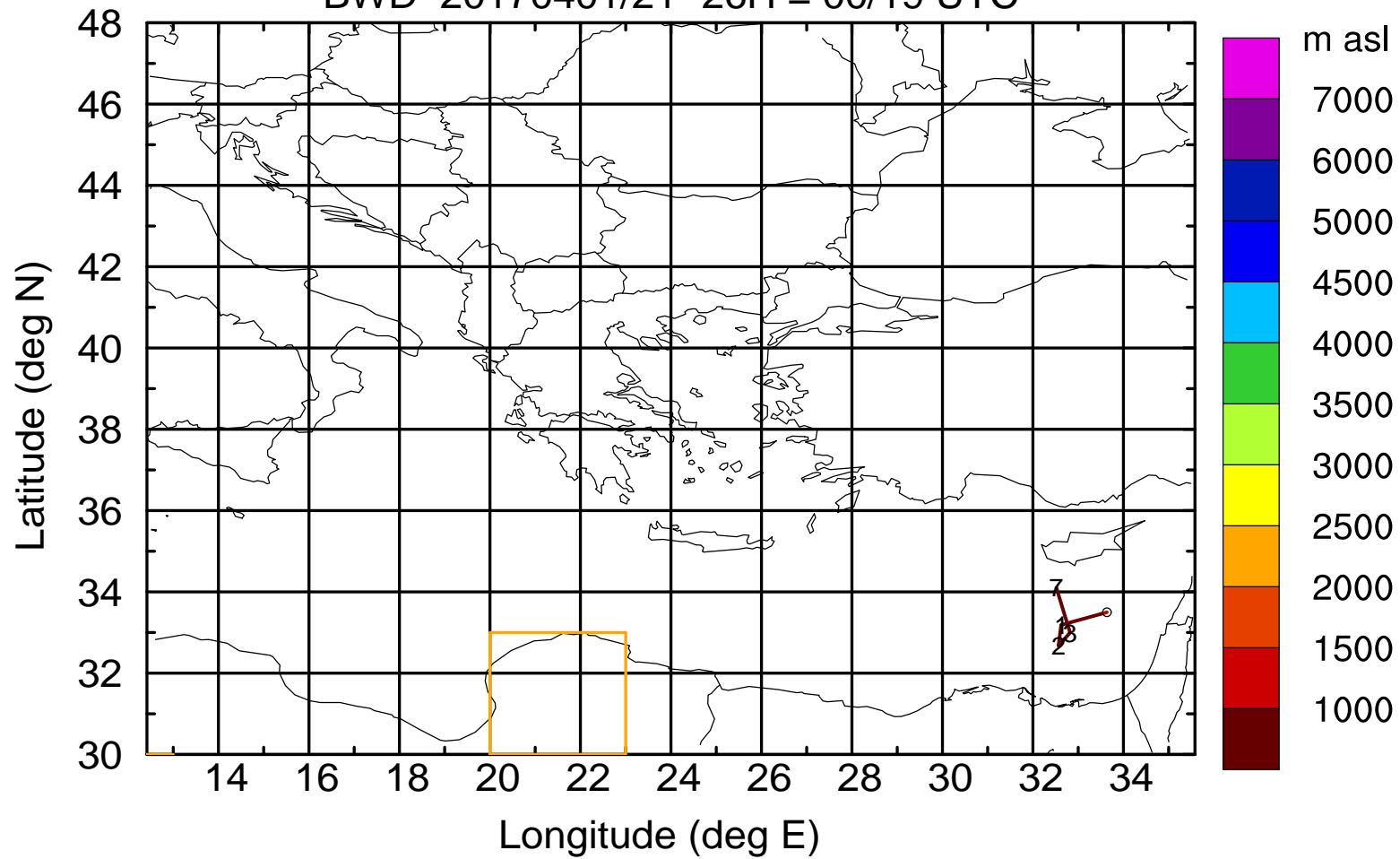
AMS ground station 20170401

BWD 20170401/21 -25H = 00/20 UTC



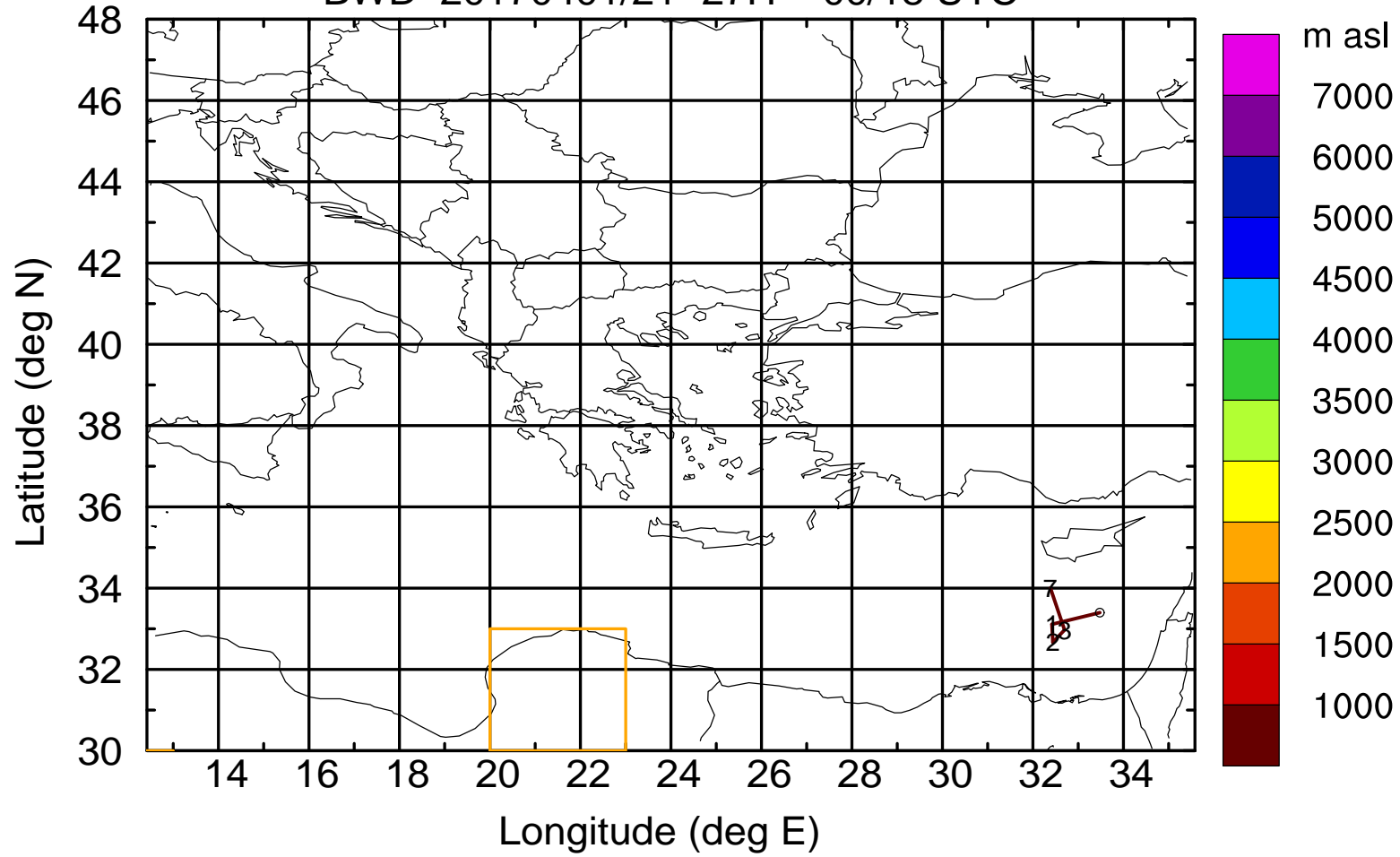
AMS ground station 20170401

BWD 20170401/21 -26H = 00/19 UTC



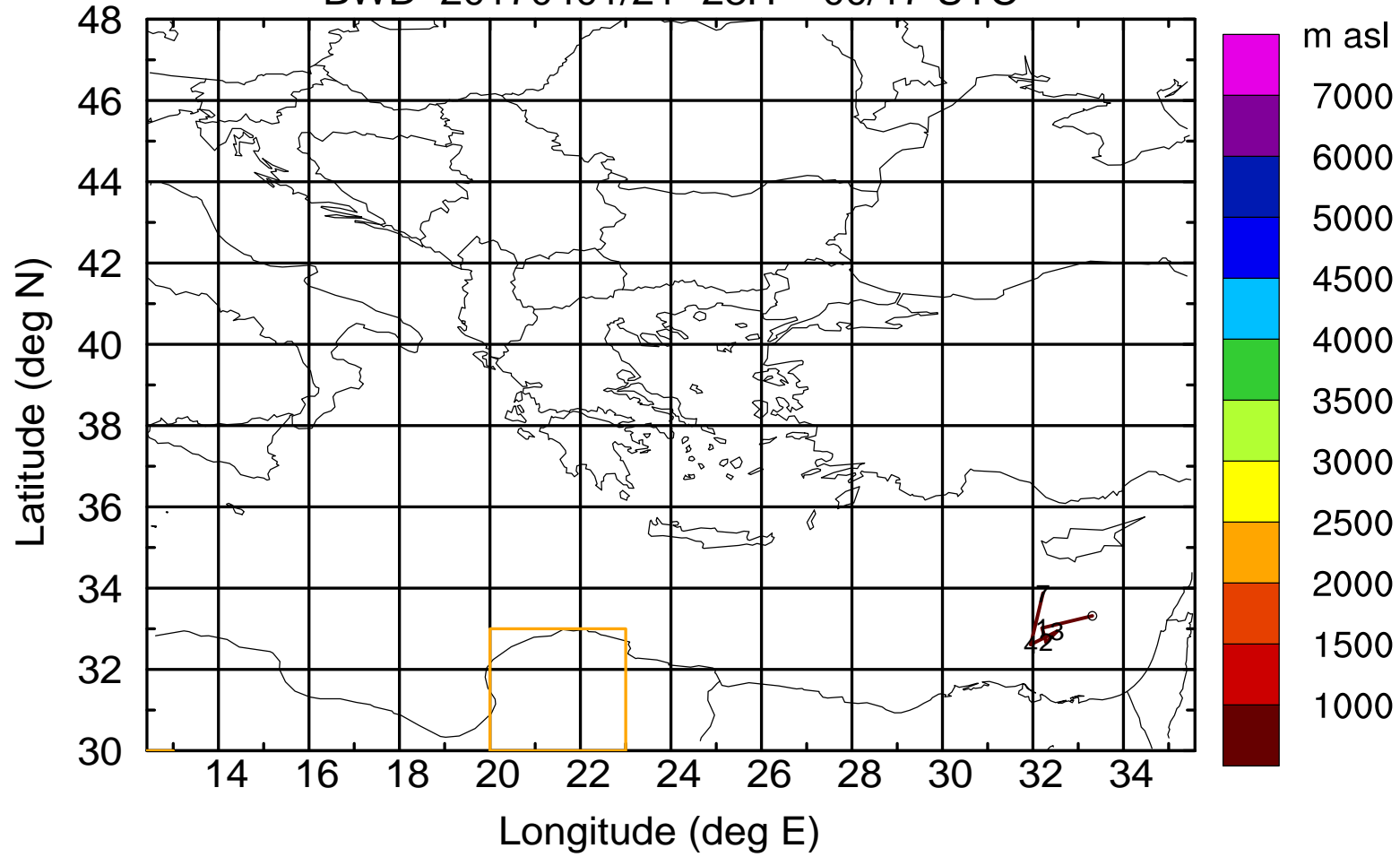
AMS ground station 20170401

BWD 20170401/21 -27H = 00/18 UTC



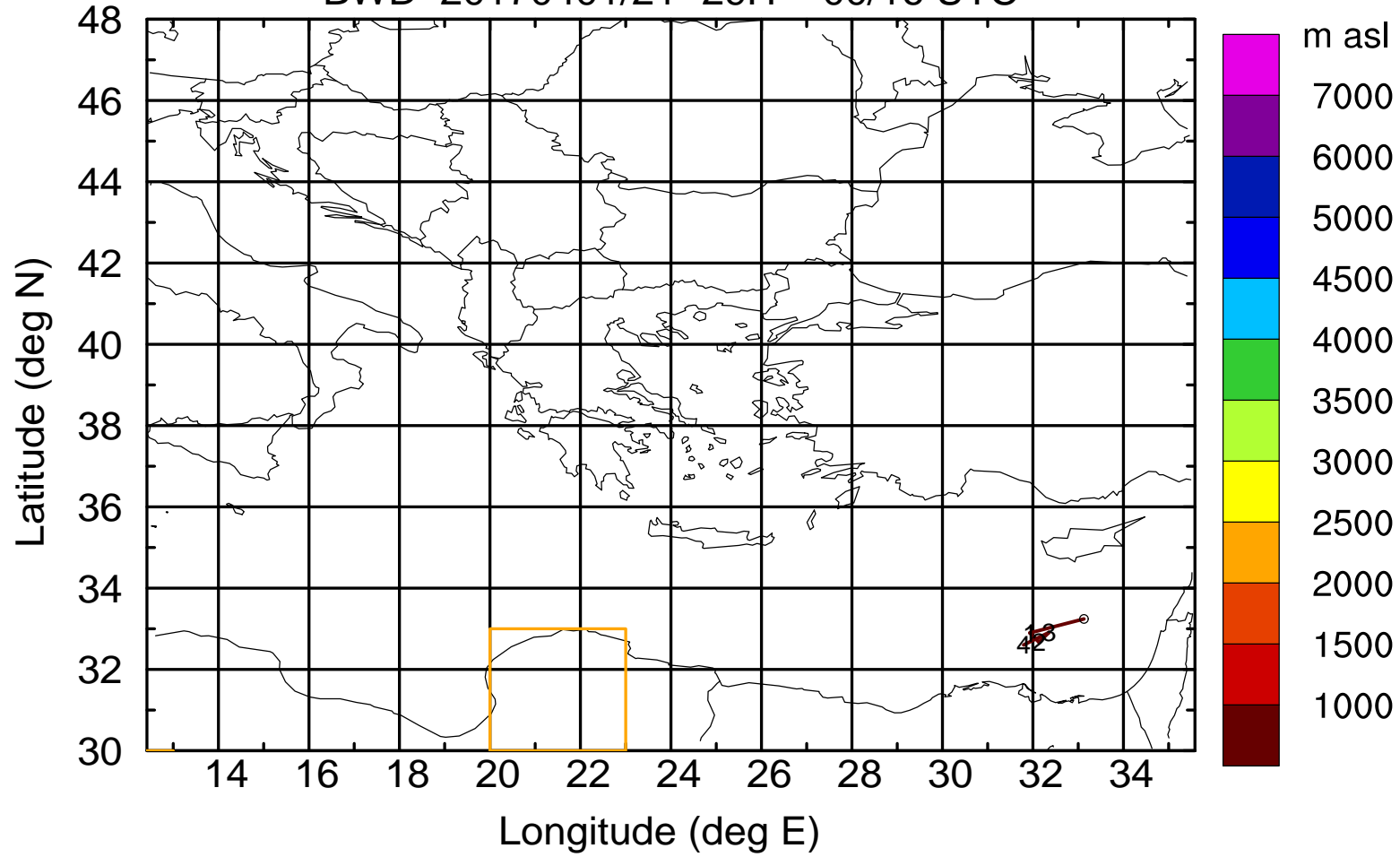
AMS ground station 20170401

BWD 20170401/21 -28H = 00/17 UTC



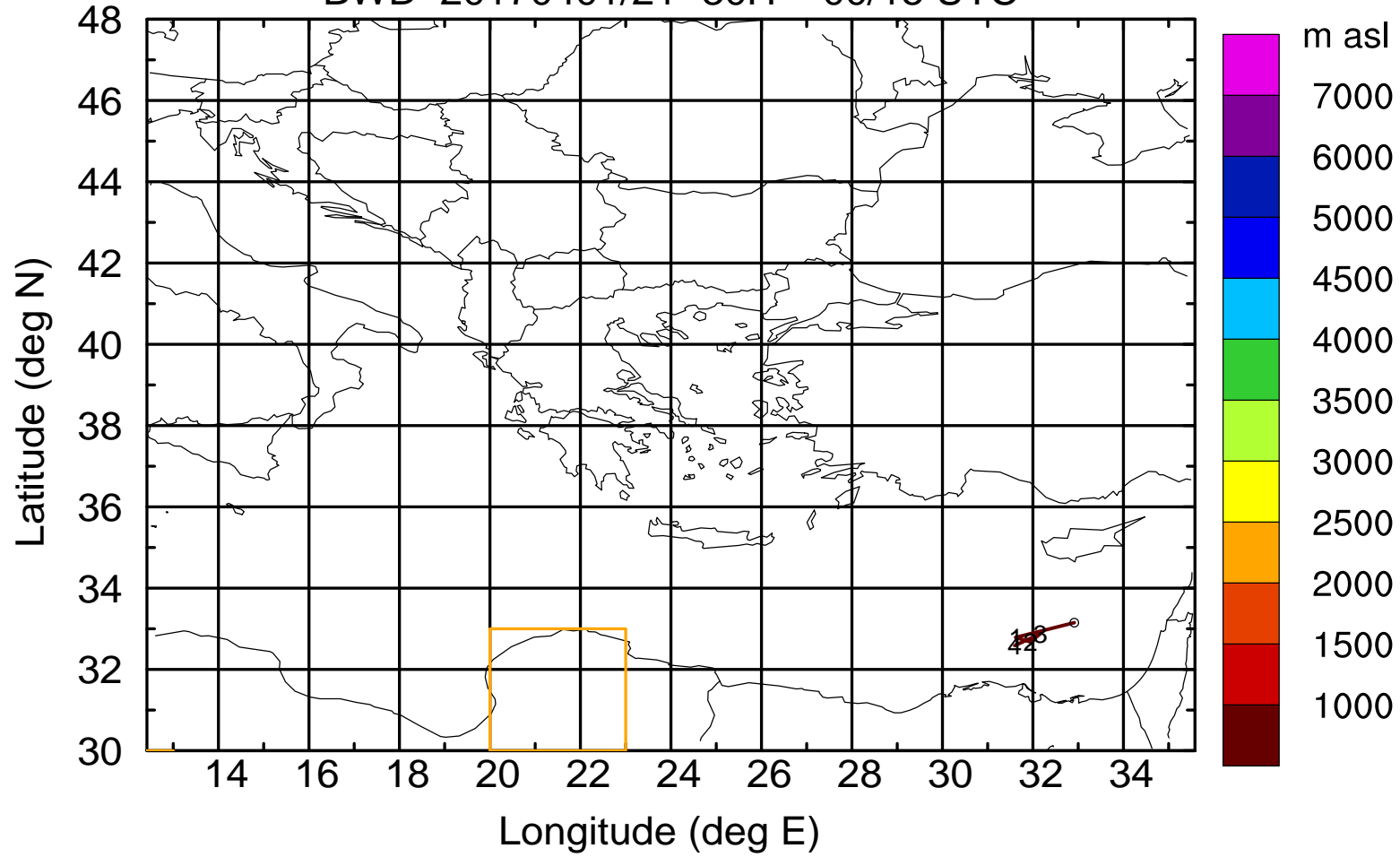
AMS ground station 20170401

BWD 20170401/21 -29H = 00/16 UTC



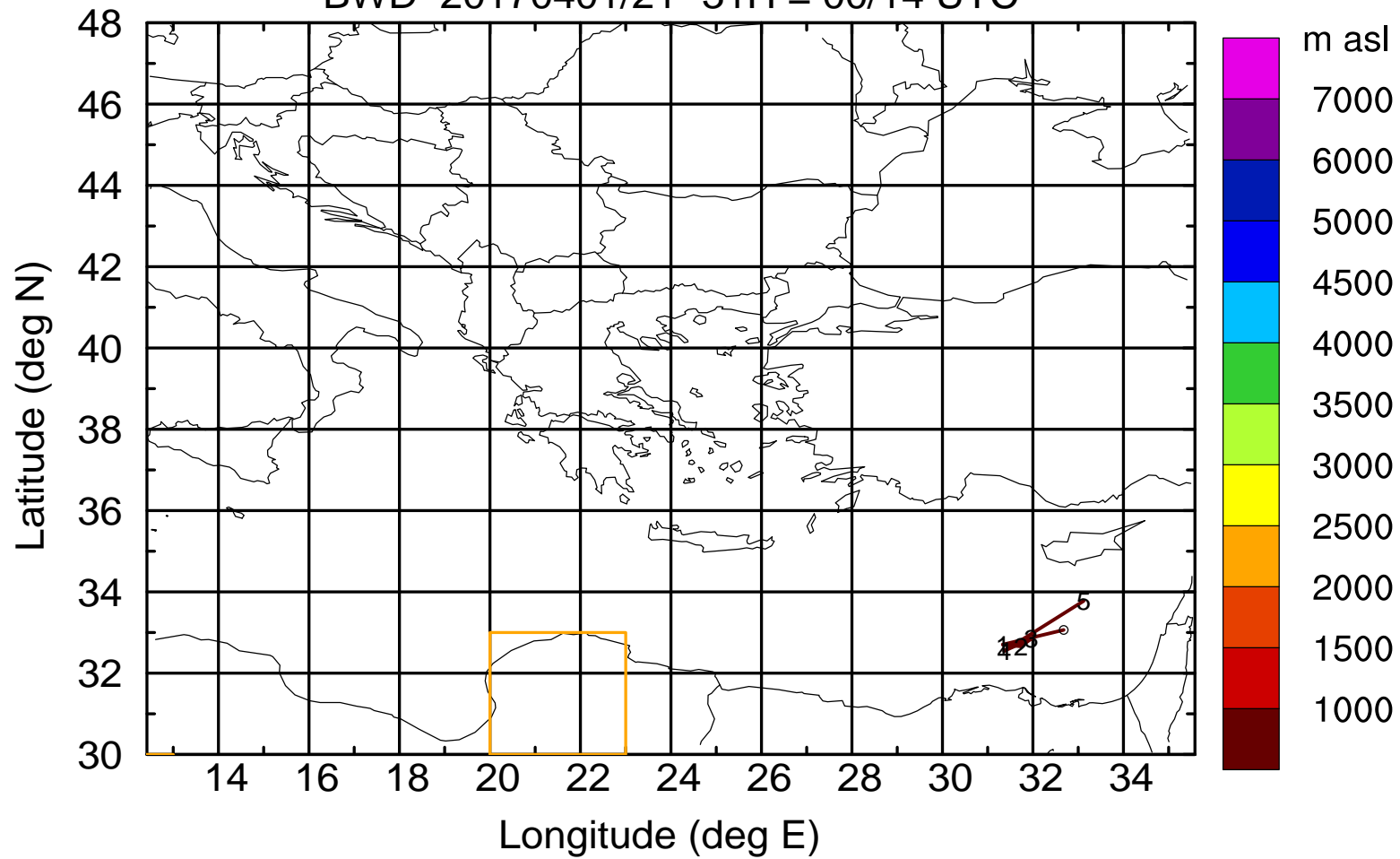
AMS ground station 20170401

BWD 20170401/21 -30H = 00/15 UTC



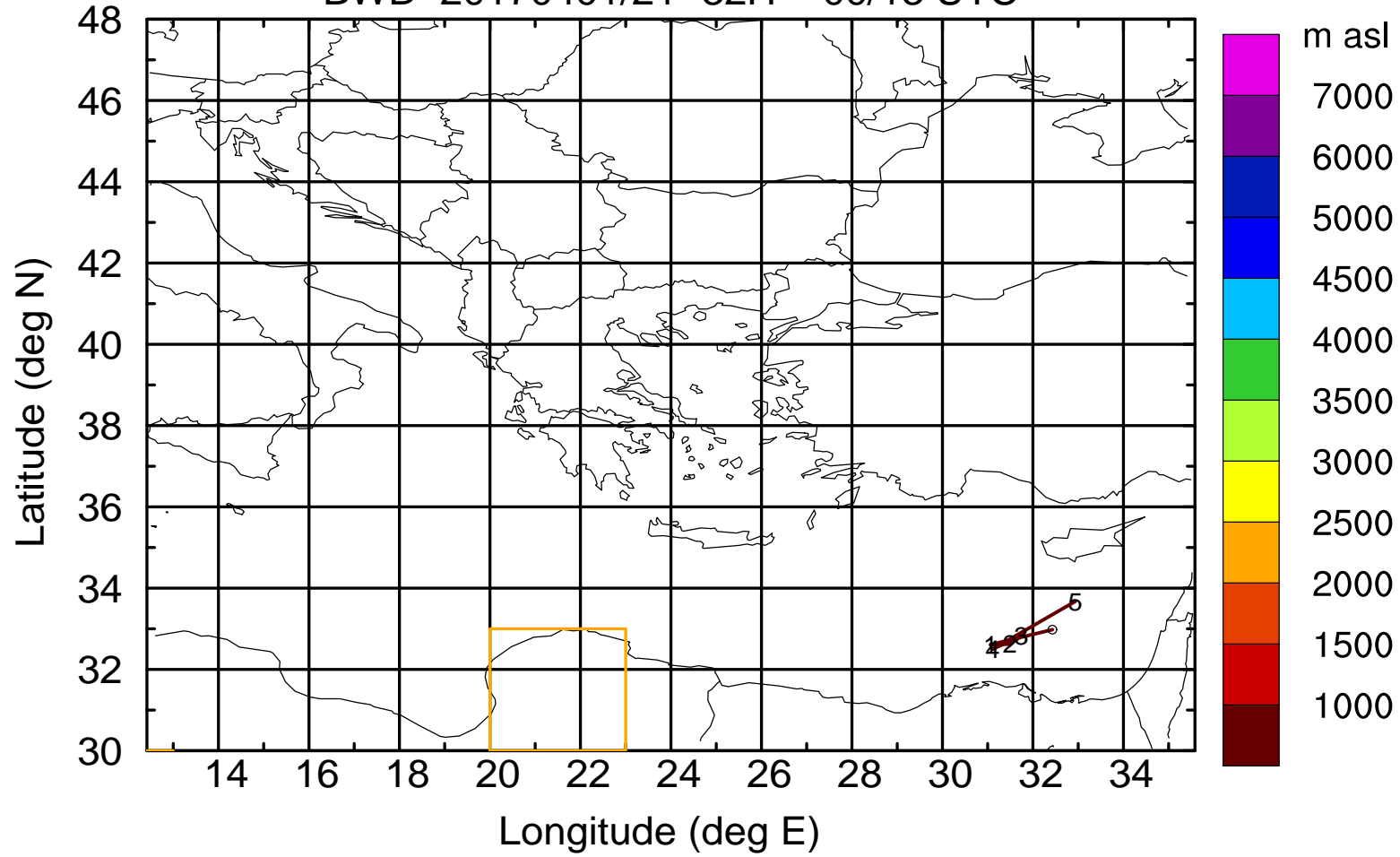
AMS ground station 20170401

BWD 20170401/21 -31H = 00/14 UTC



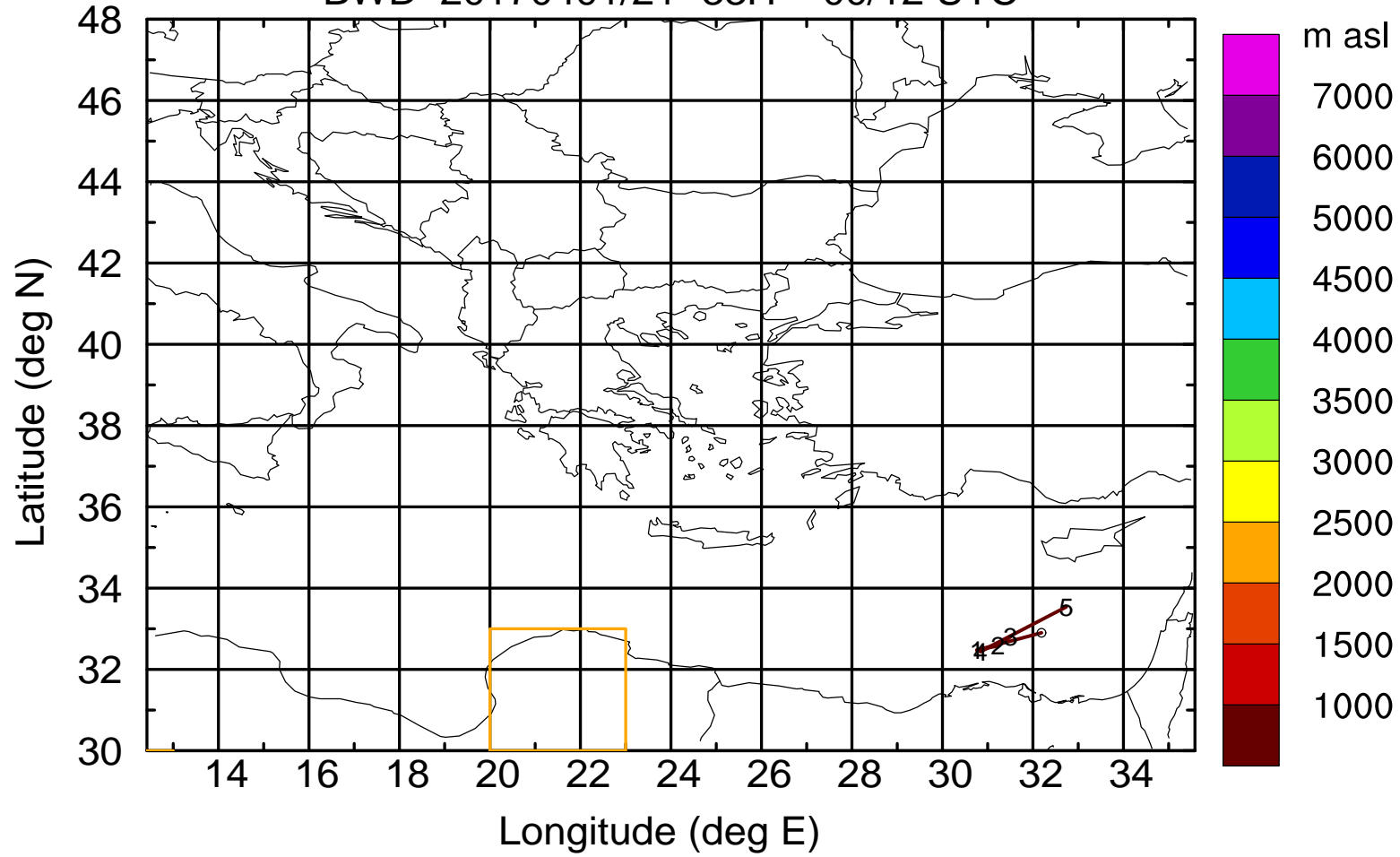
AMS ground station 20170401

BWD 20170401/21 -32H = 00/13 UTC



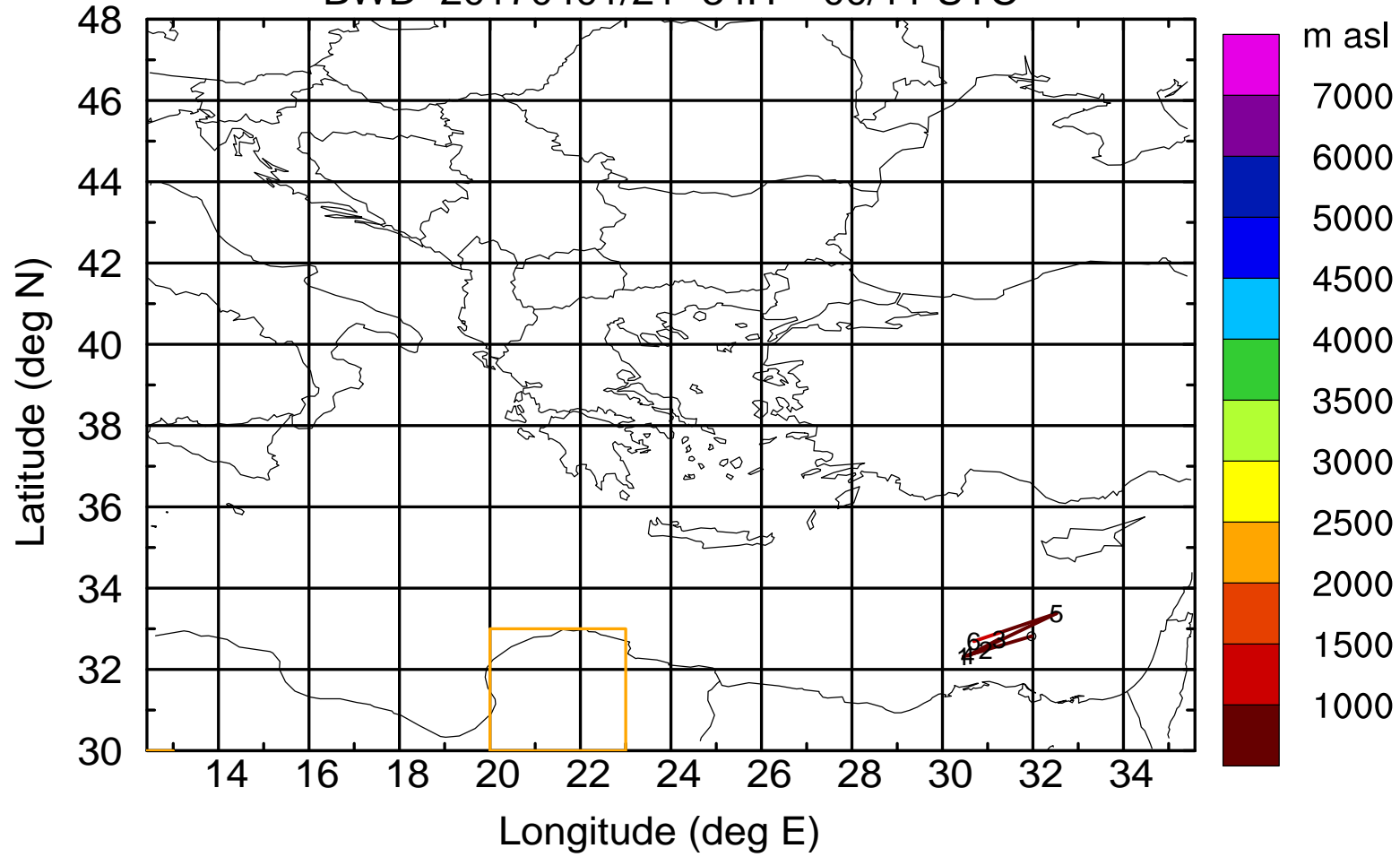
AMS ground station 20170401

BWD 20170401/21 -33H = 00/12 UTC



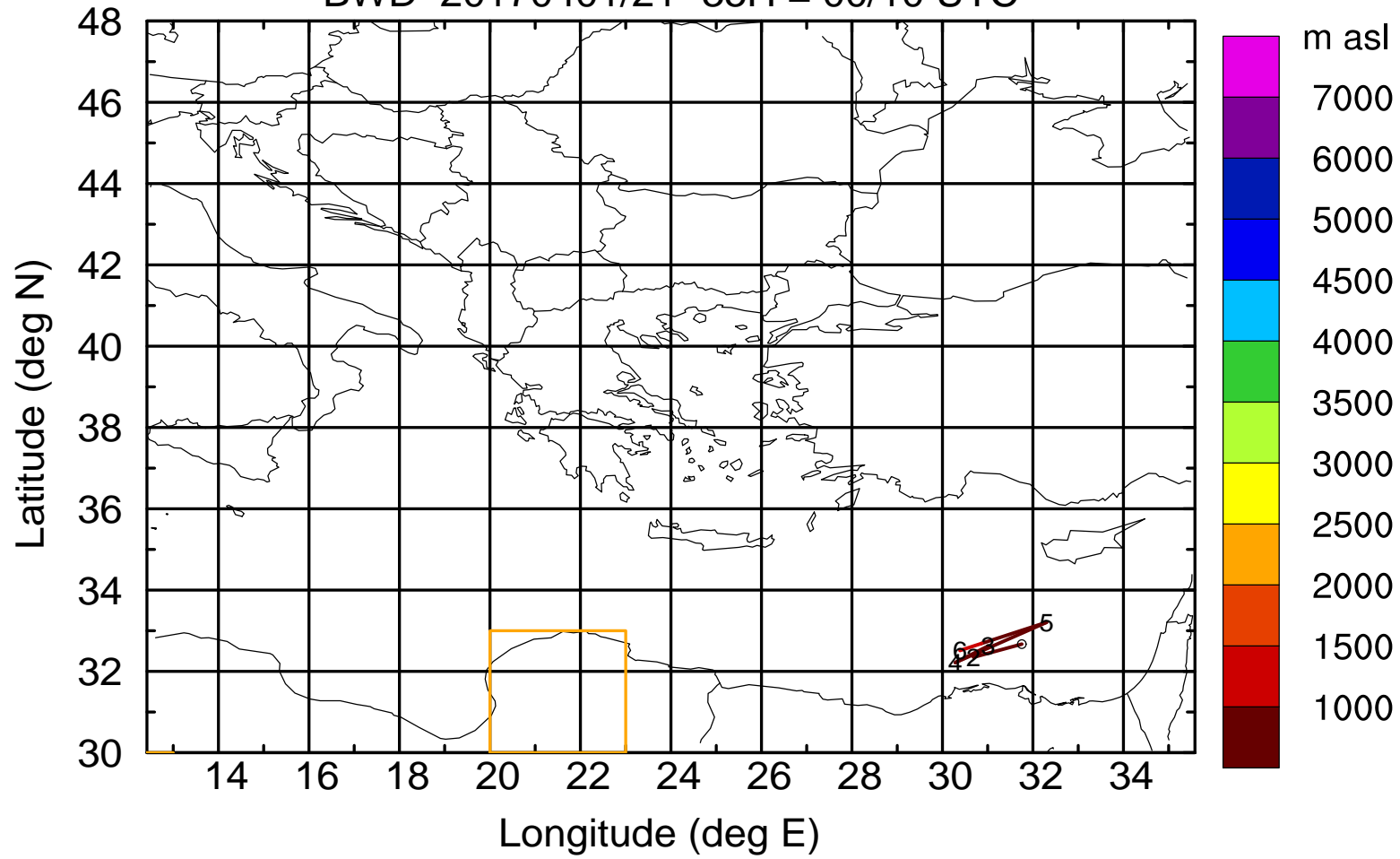
AMS ground station 20170401

BWD 20170401/21 -34H = 00/11 UTC



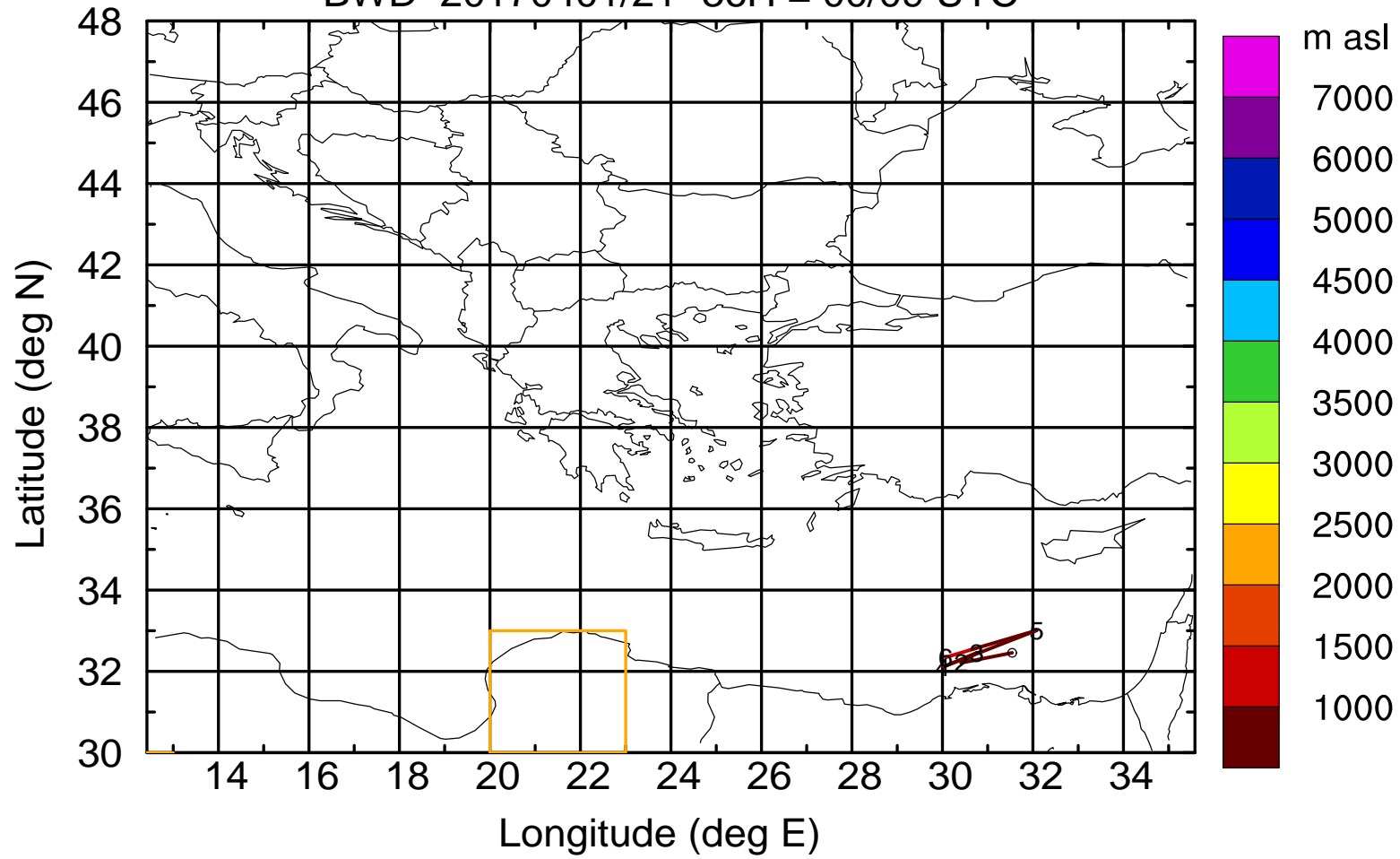
AMS ground station 20170401

BWD 20170401/21 -35H = 00/10 UTC



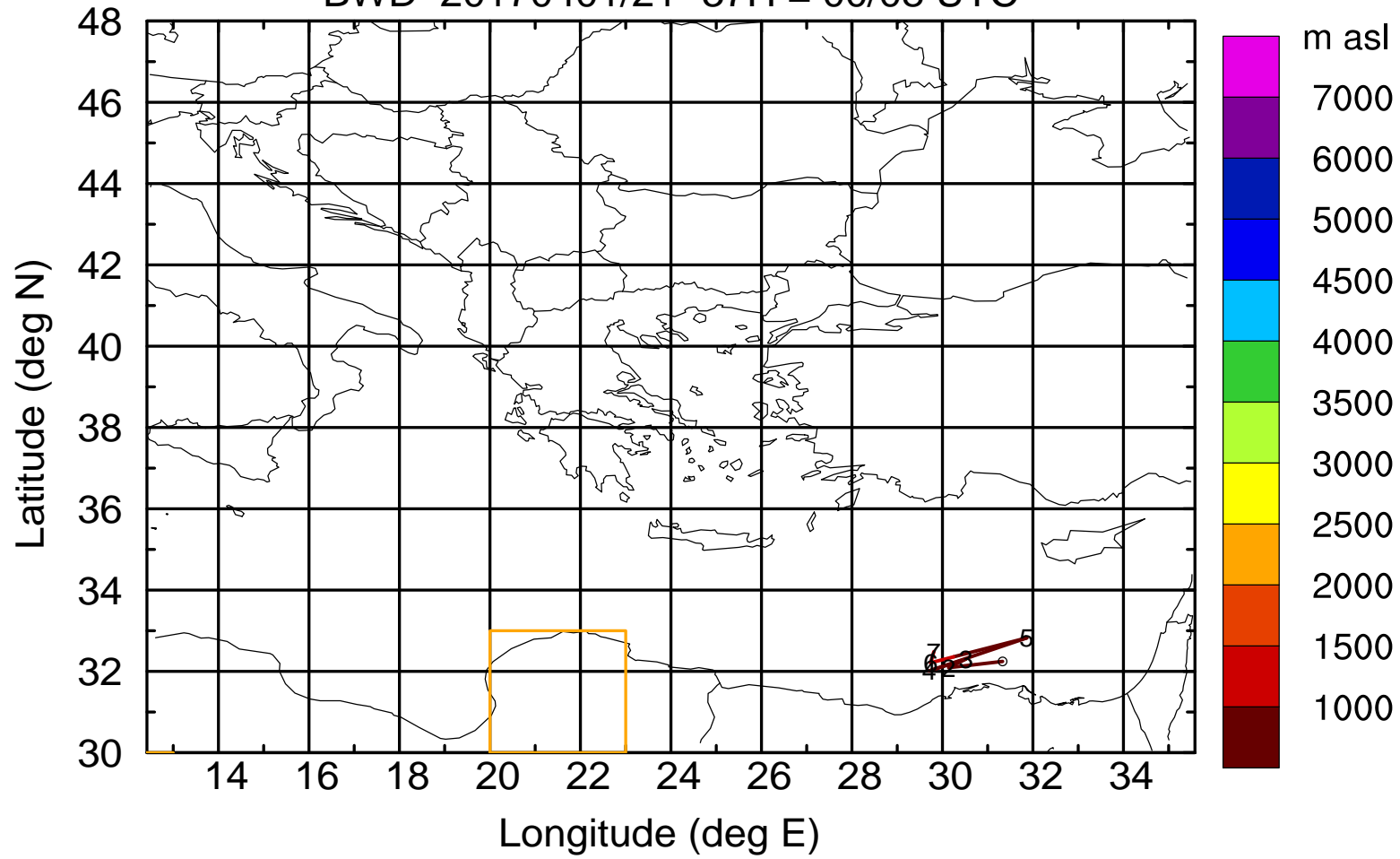
AMS ground station 20170401

BWD 20170401/21 -36H = 00/09 UTC



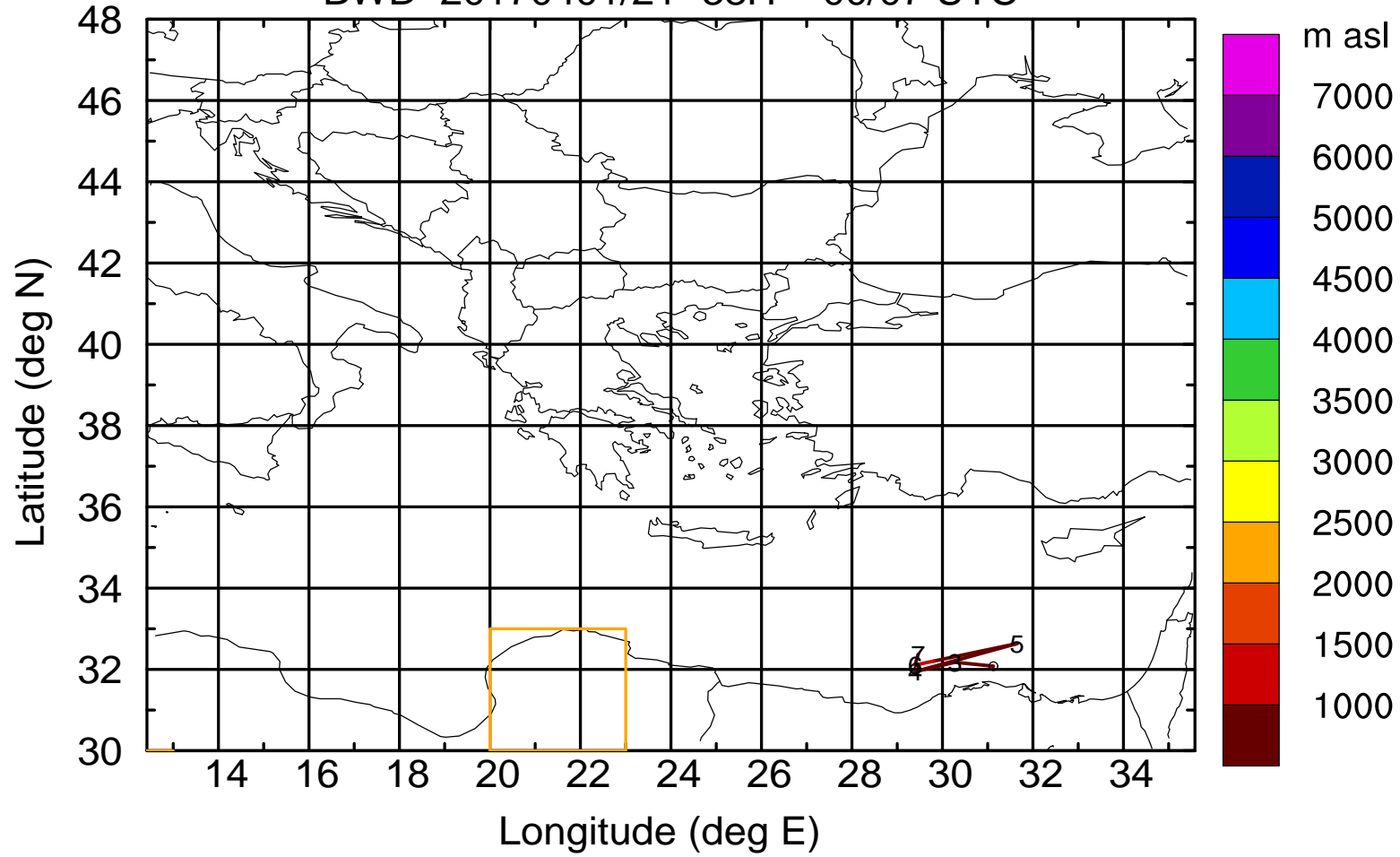
AMS ground station 20170401

BWD 20170401/21 -37H = 00/08 UTC



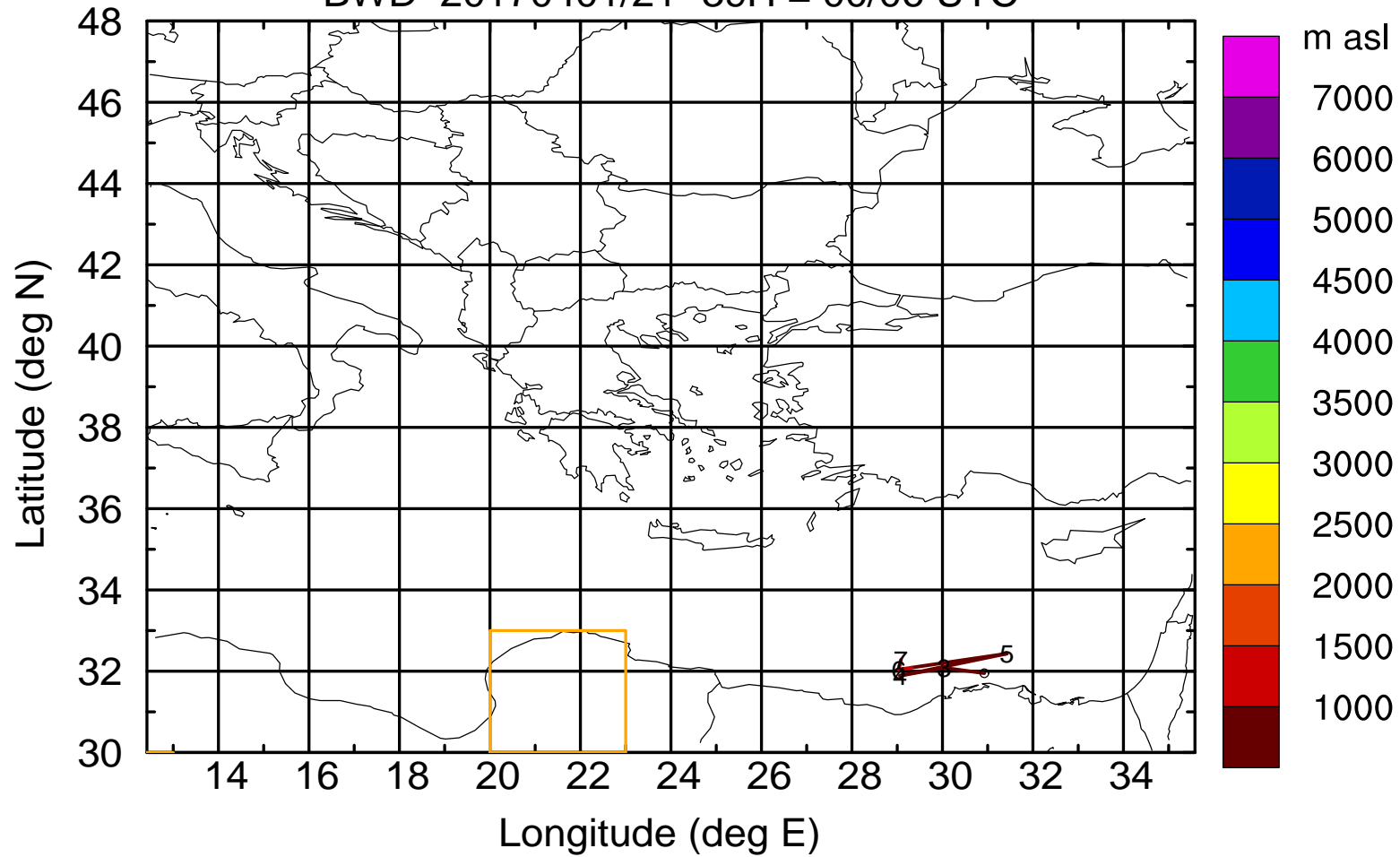
AMS ground station 20170401

BWD 20170401/21 -38H = 00/07 UTC



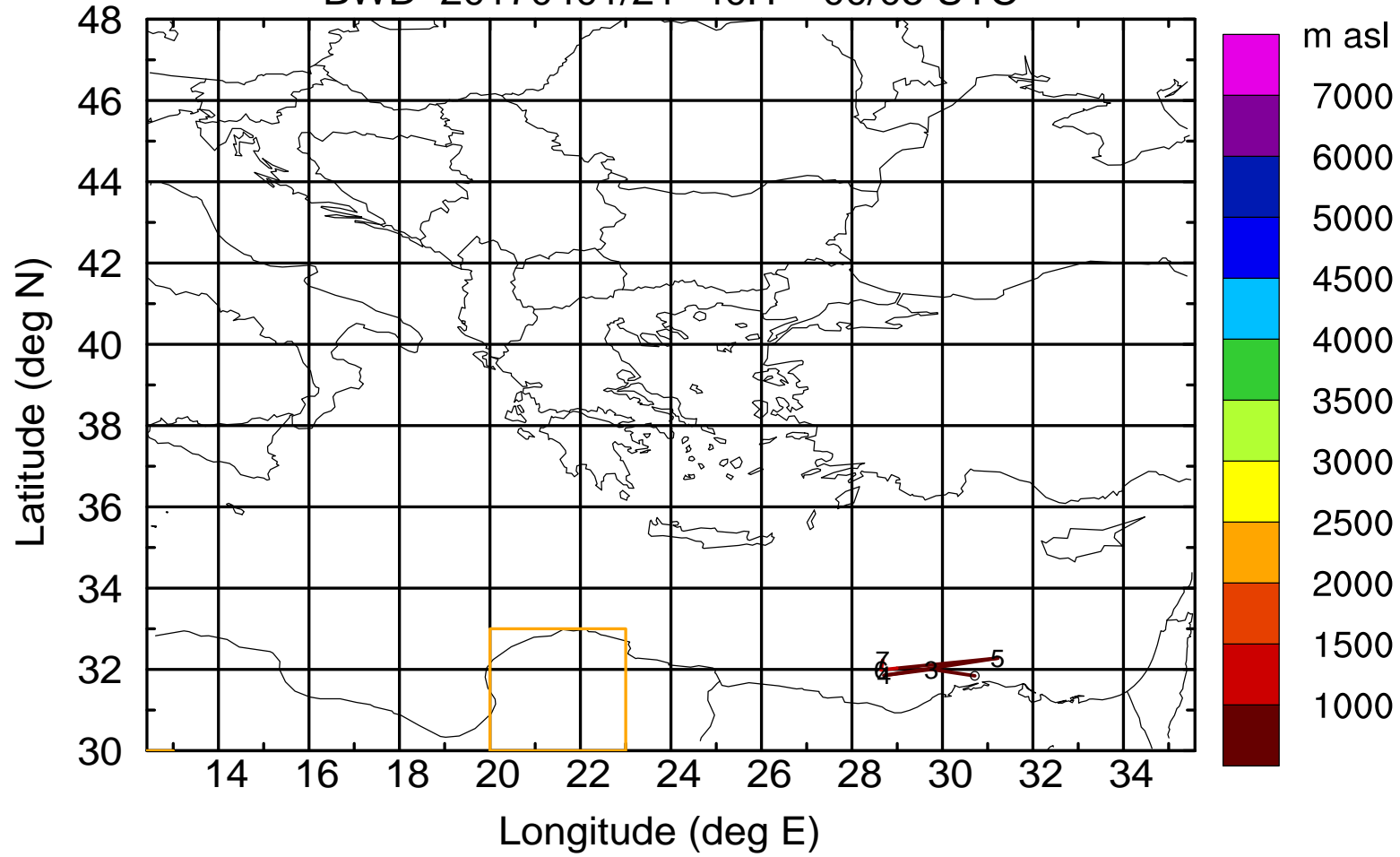
AMS ground station 20170401

BWD 20170401/21 -39H = 00/06 UTC



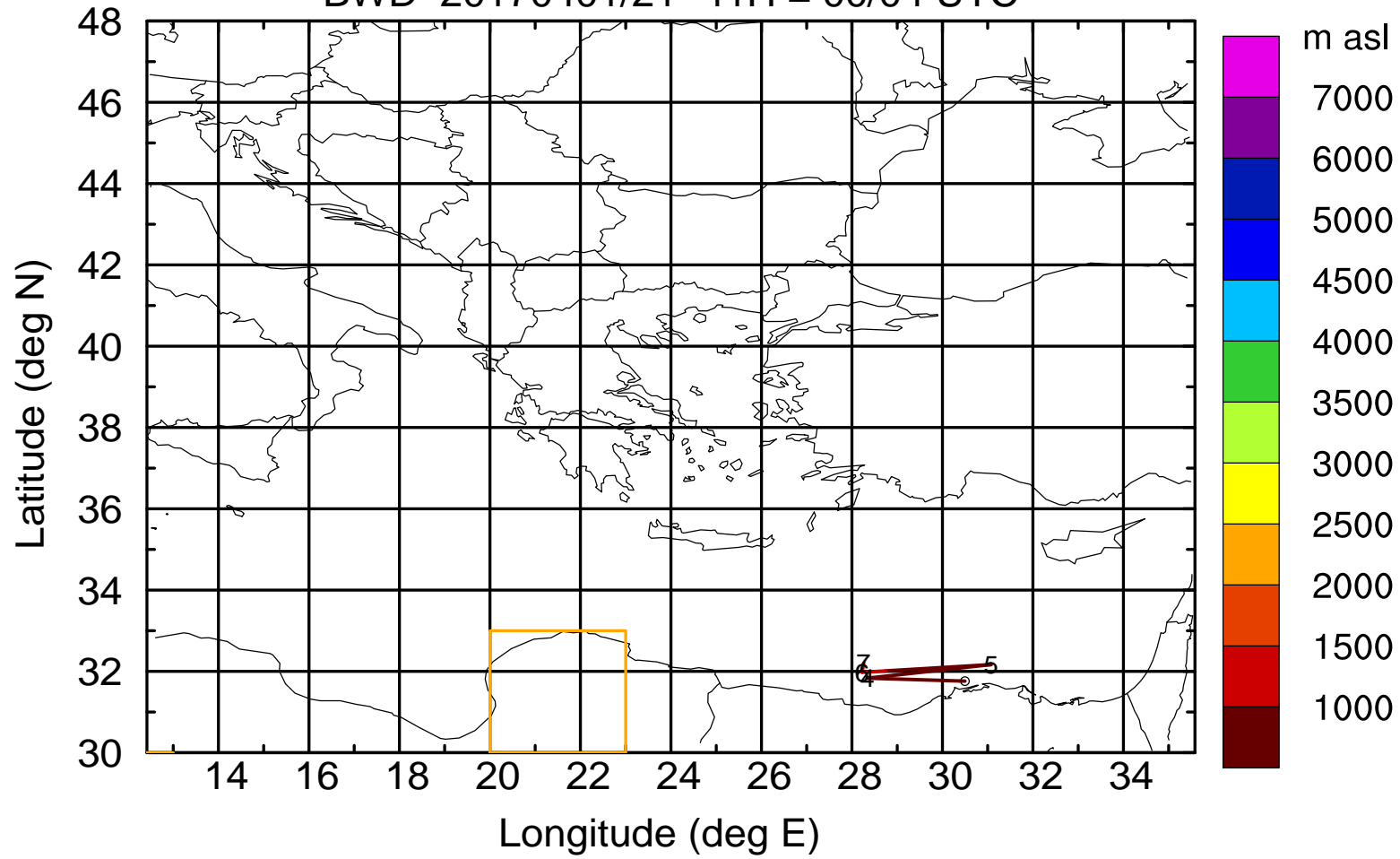
AMS ground station 20170401

BWD 20170401/21 -40H = 00/05 UTC



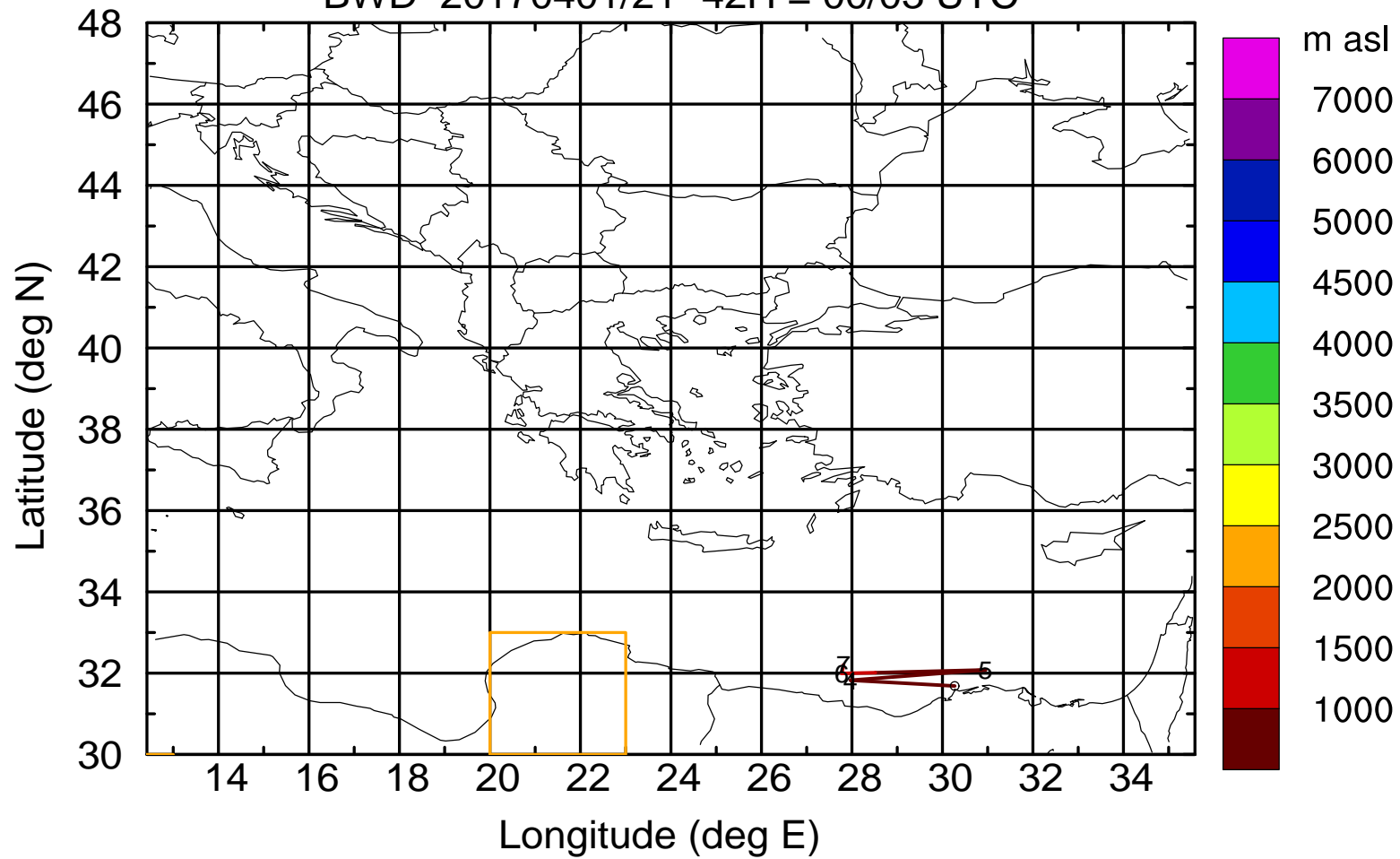
AMS ground station 20170401

BWD 20170401/21 -41H = 00/04 UTC



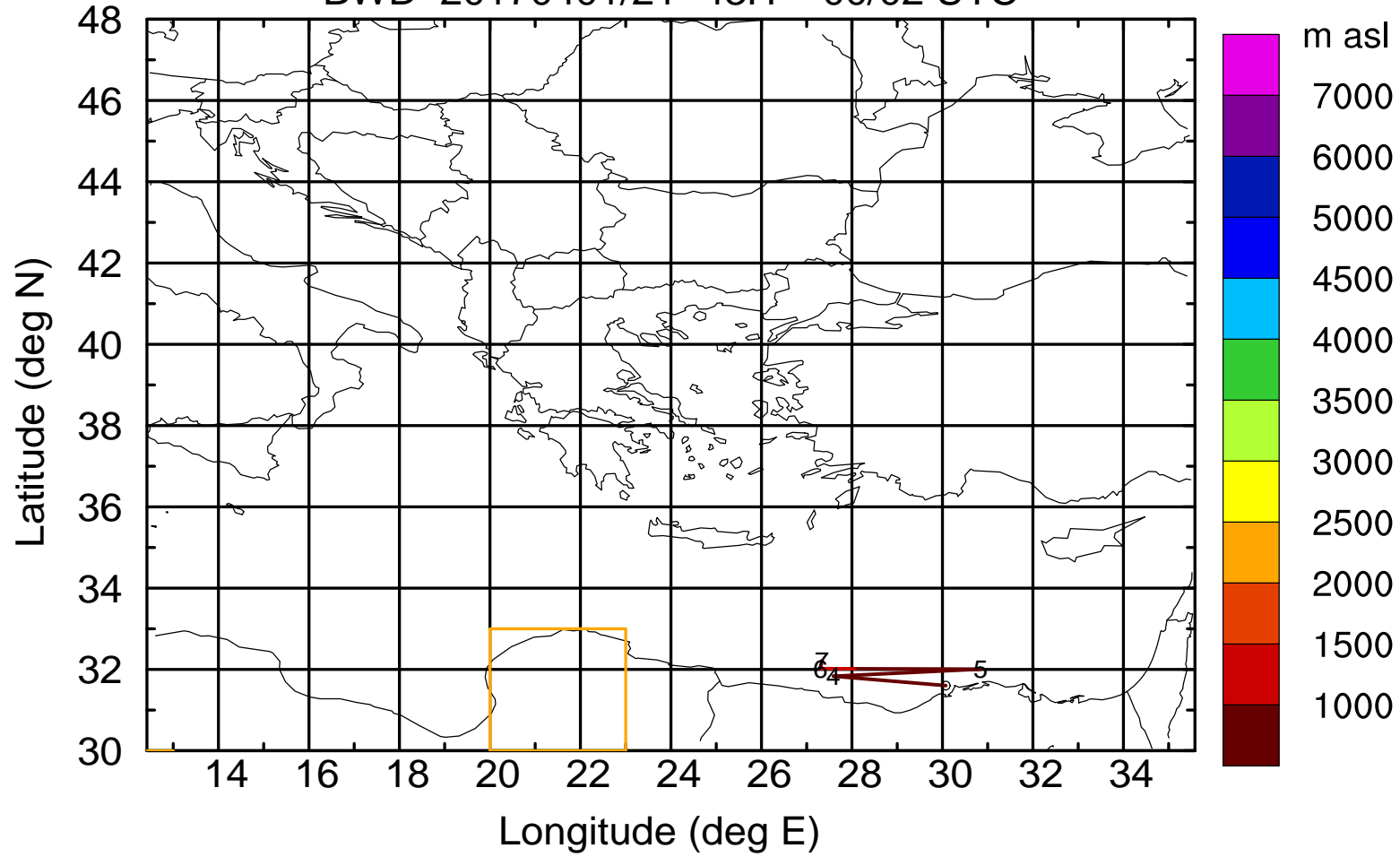
AMS ground station 20170401

BWD 20170401/21 -42H = 00/03 UTC



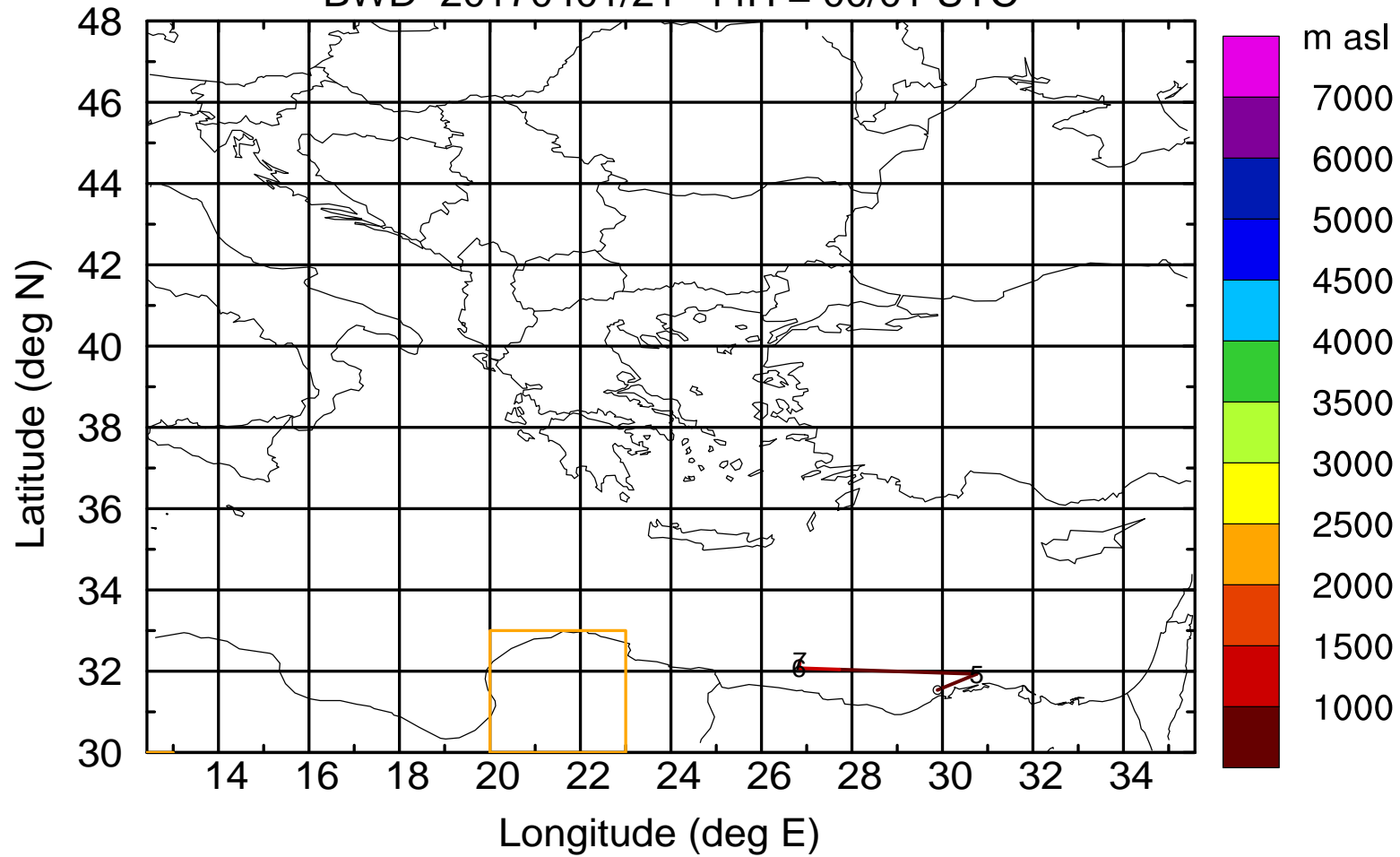
AMS ground station 20170401

BWD 20170401/21 -43H = 00/02 UTC



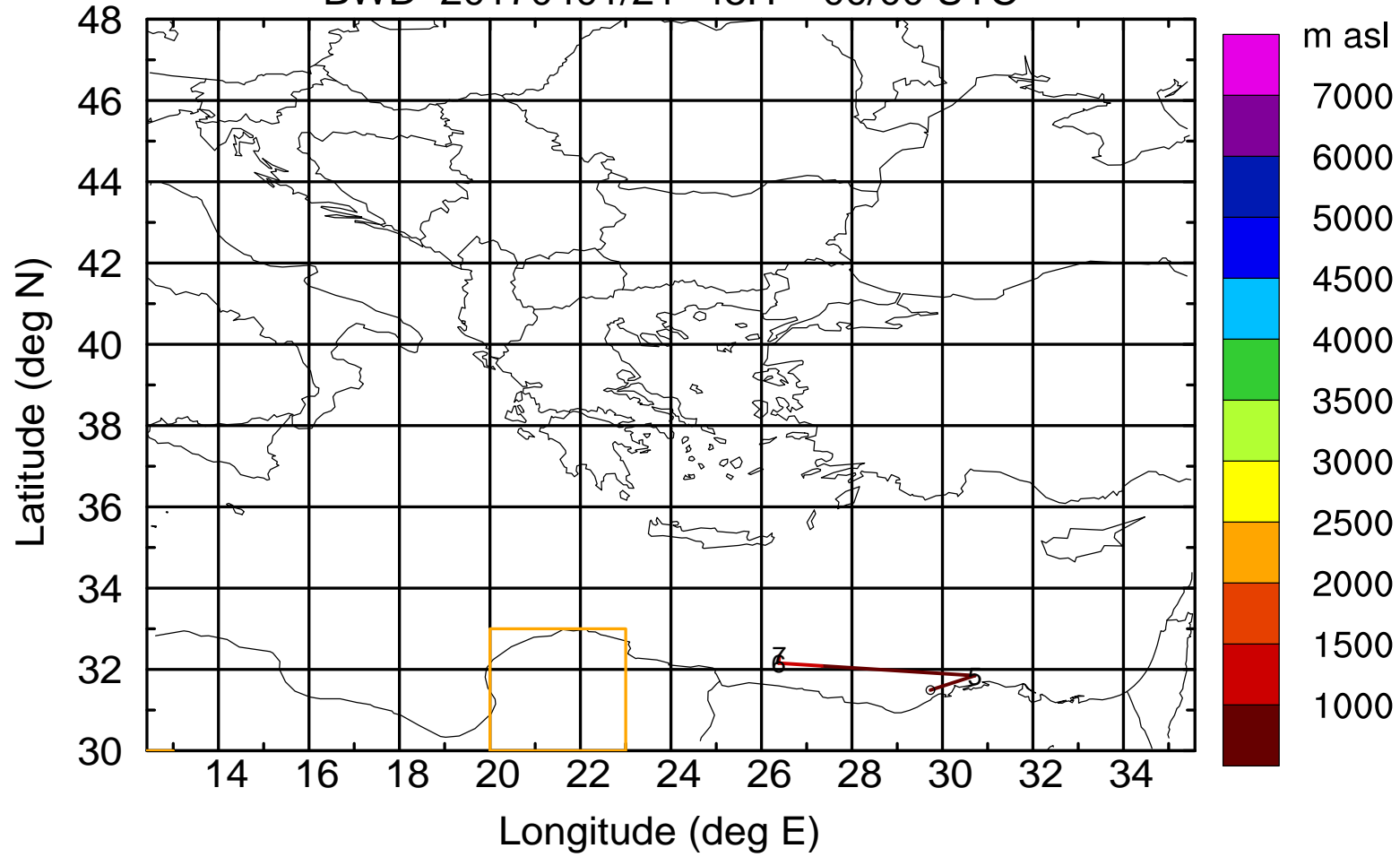
AMS ground station 20170401

BWD 20170401/21 -44H = 00/01 UTC



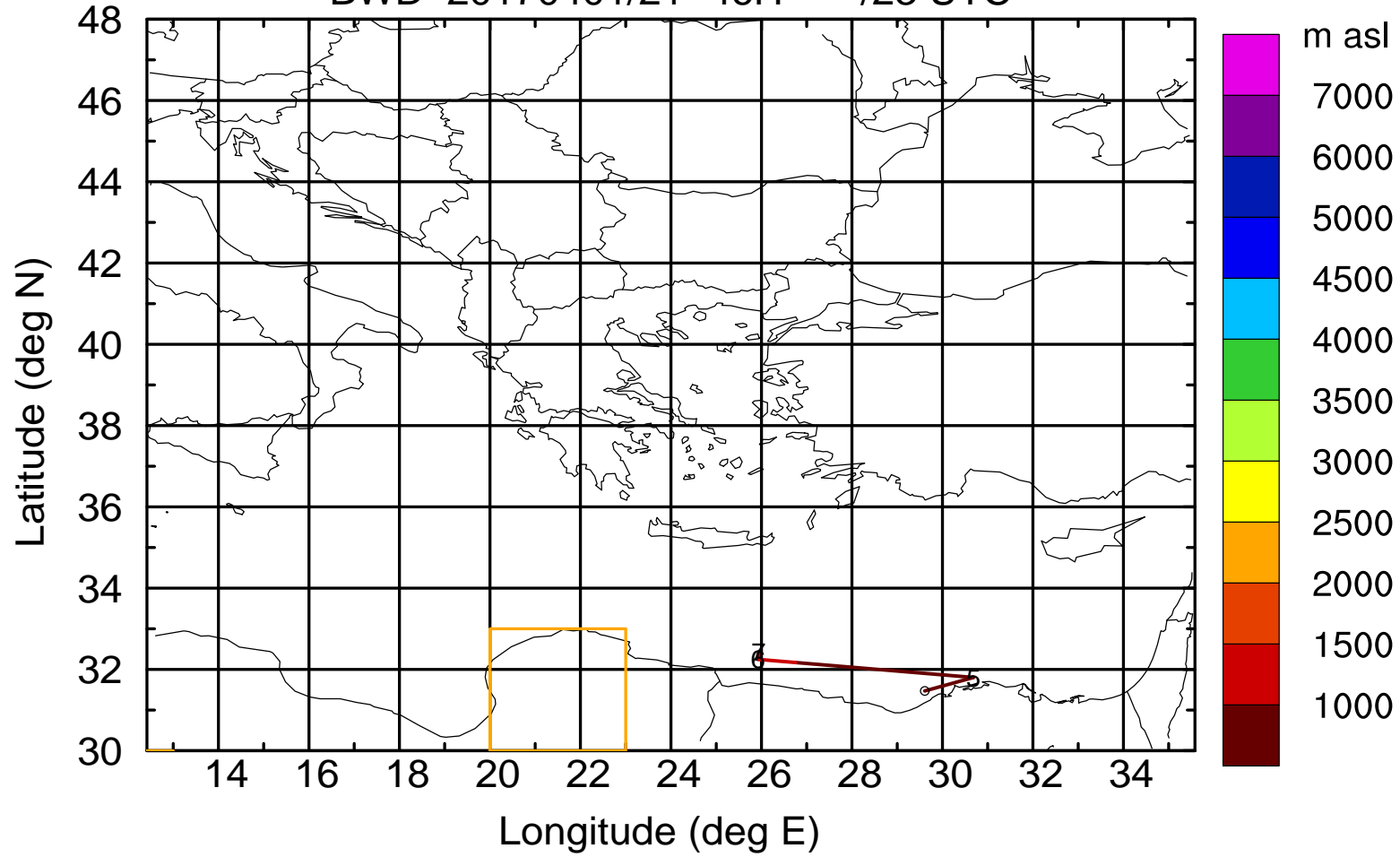
AMS ground station 20170401

BWD 20170401/21 -45H = 00/00 UTC



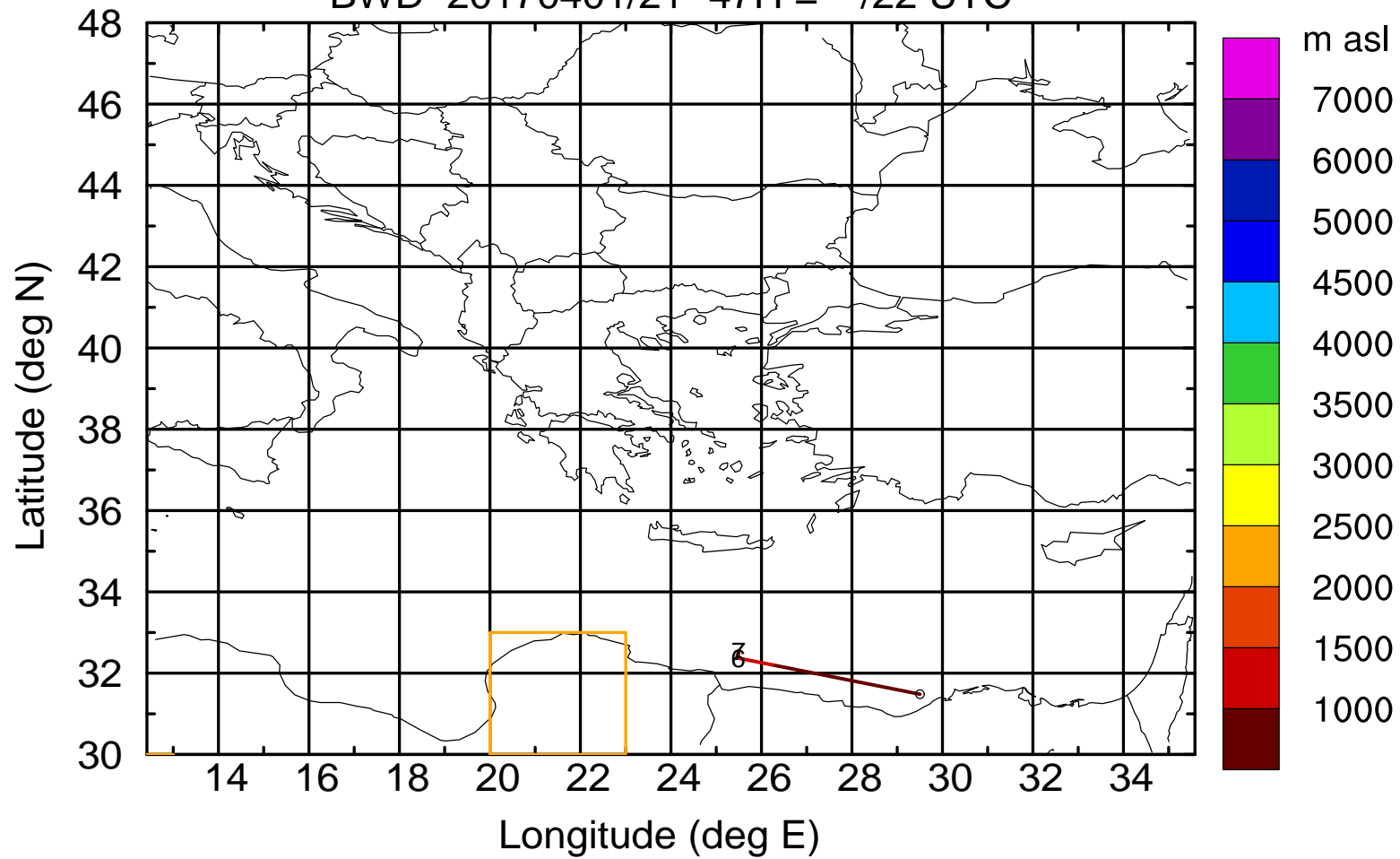
AMS ground station 20170401

BWD 20170401/21 -46H = **/23 UTC



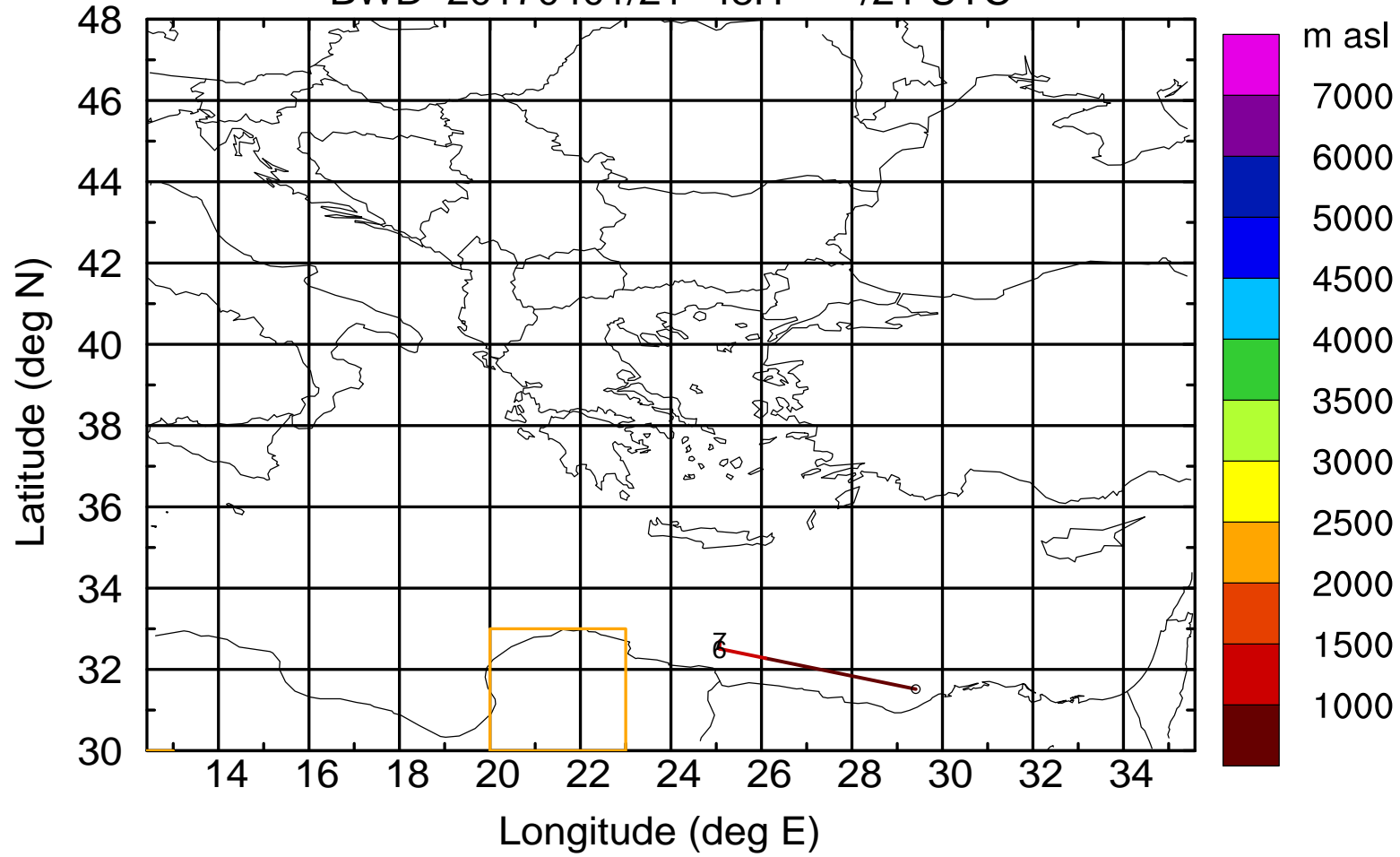
AMS ground station 20170401

BWD 20170401/21 -47H = **/22 UTC



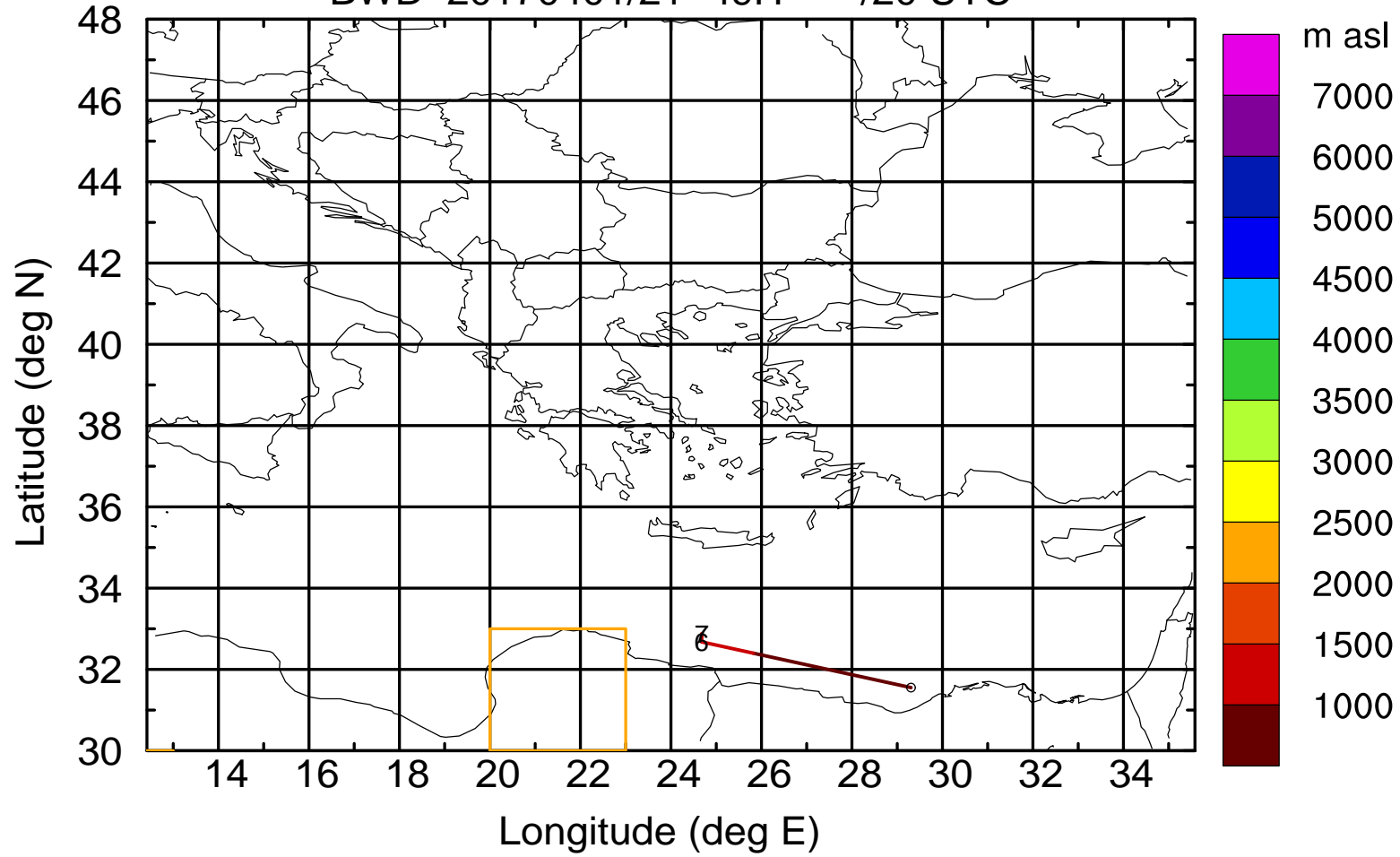
AMS ground station 20170401

BWD 20170401/21 -48H = **/21 UTC



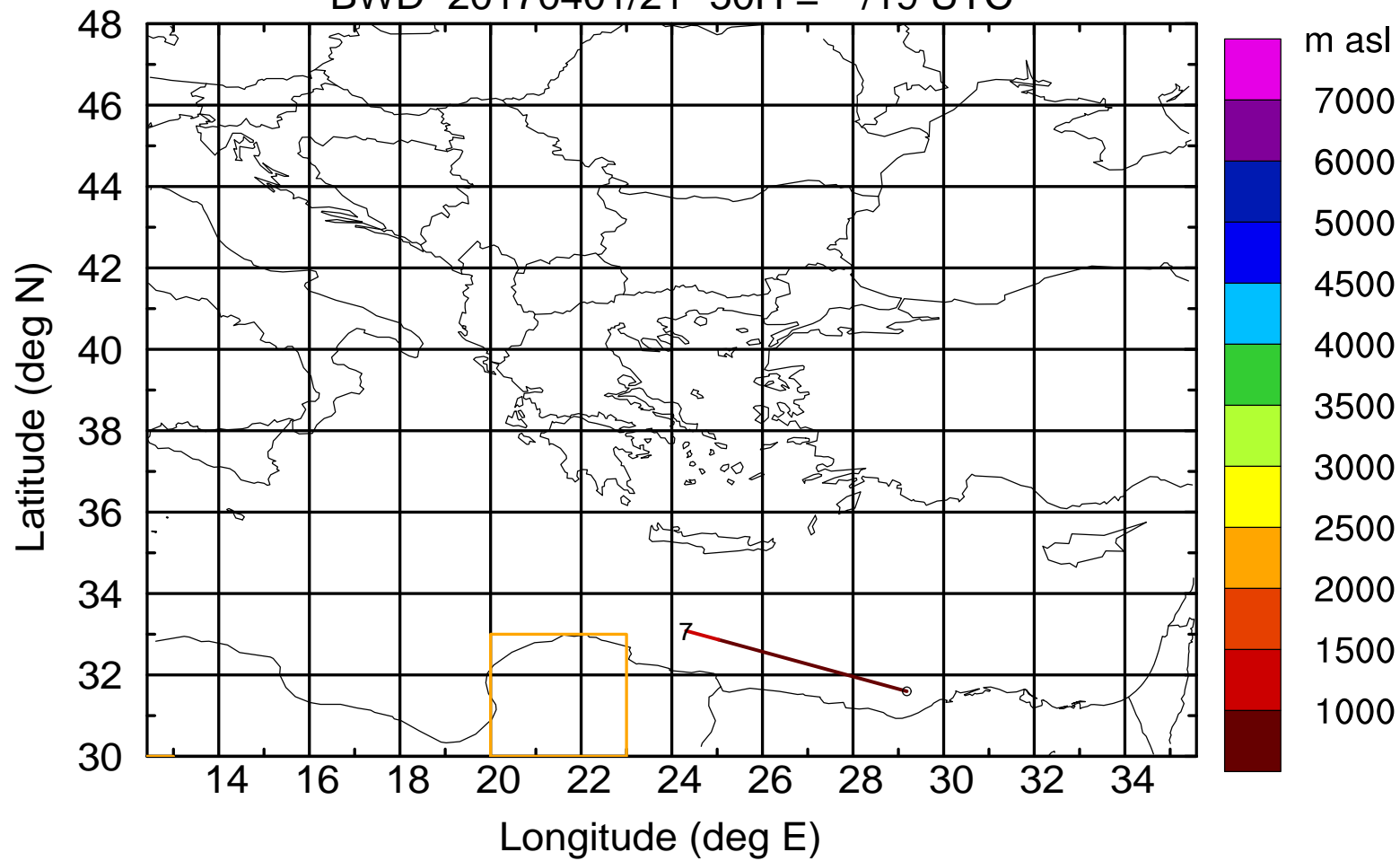
AMS ground station 20170401

BWD 20170401/21 -49H = **/20 UTC



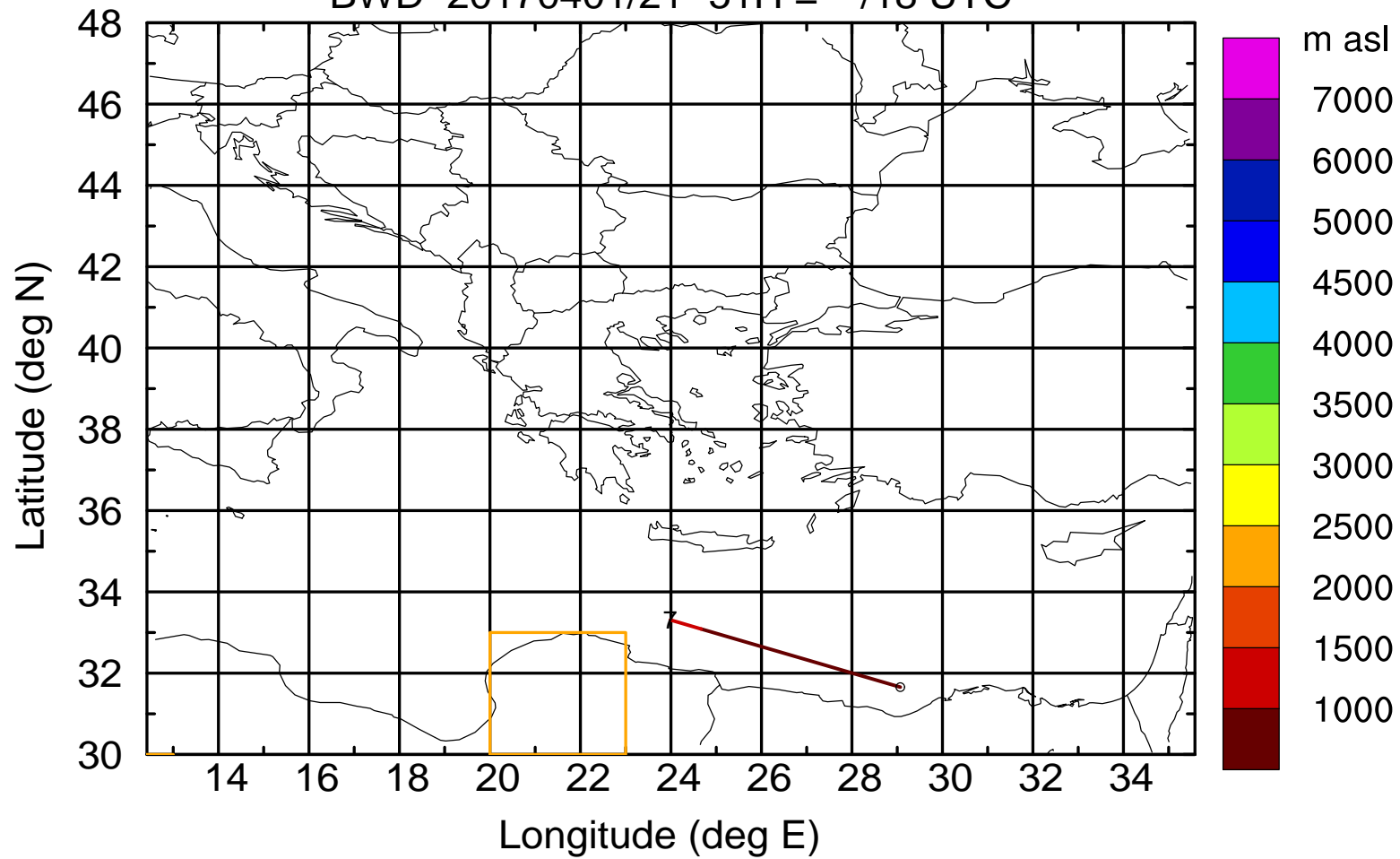
AMS ground station 20170401

BWD 20170401/21 -50H = **/19 UTC



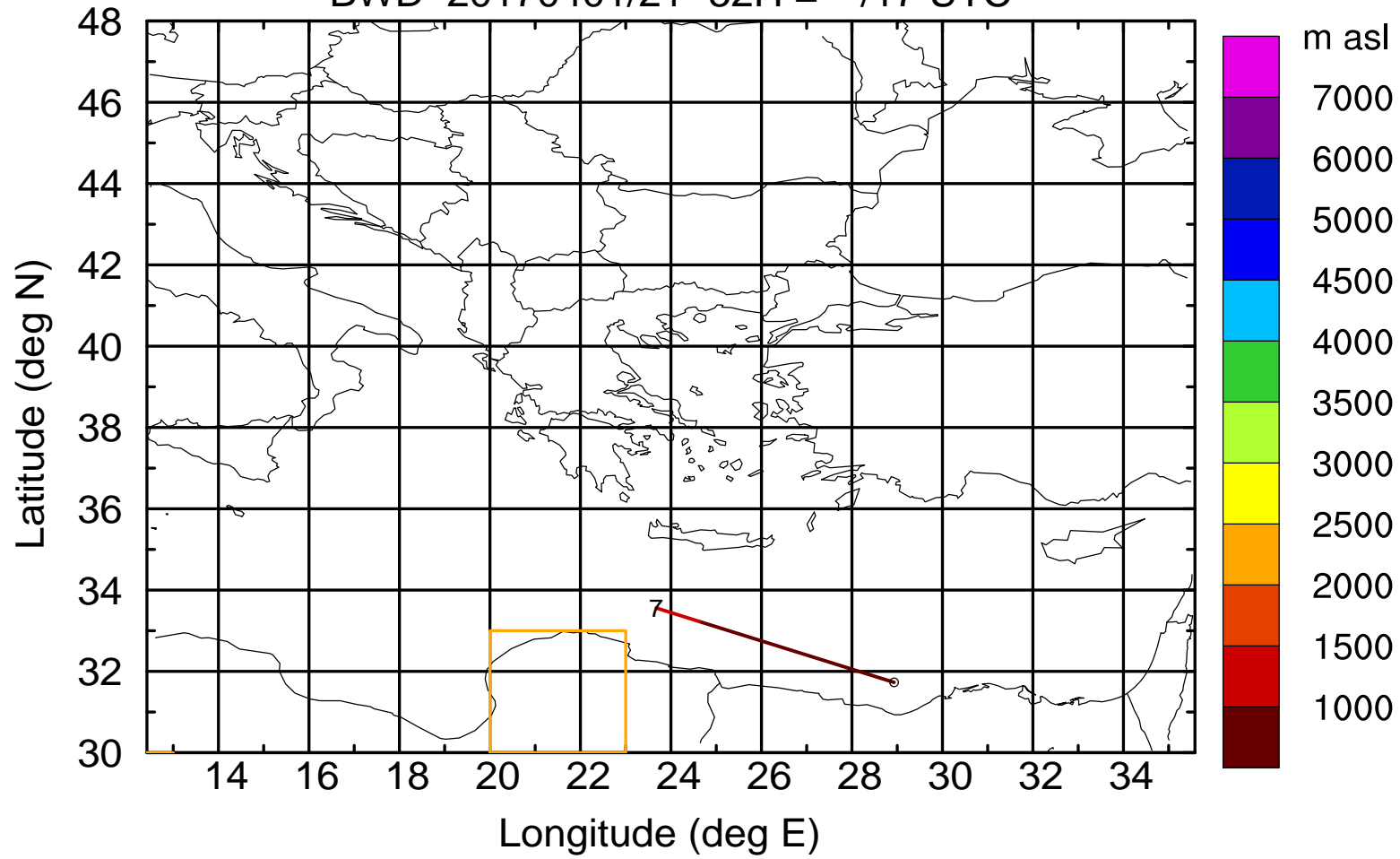
AMS ground station 20170401

BWD 20170401/21 -51H = **/18 UTC



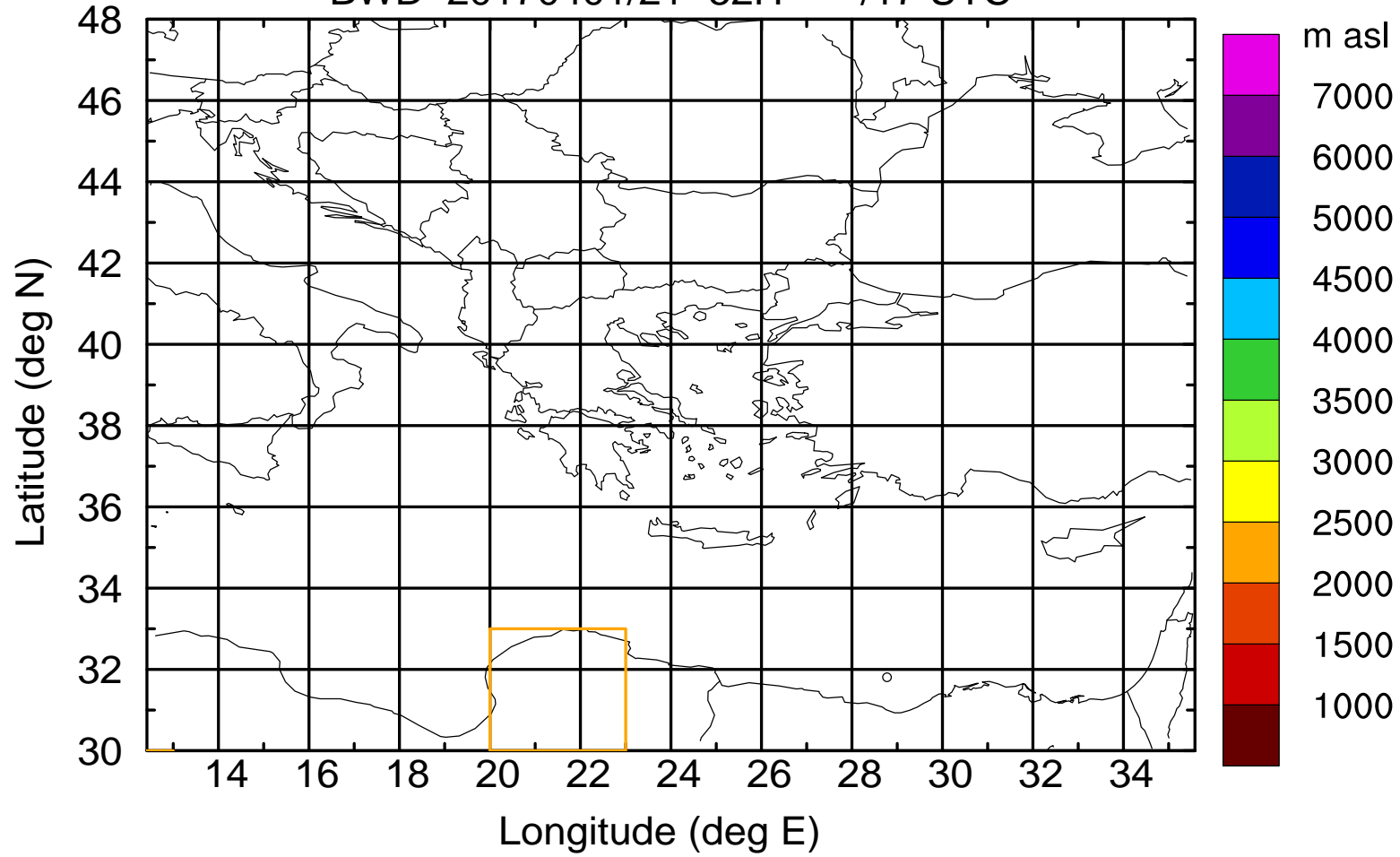
AMS ground station 20170401

BWD 20170401/21 -52H = **/17 UTC



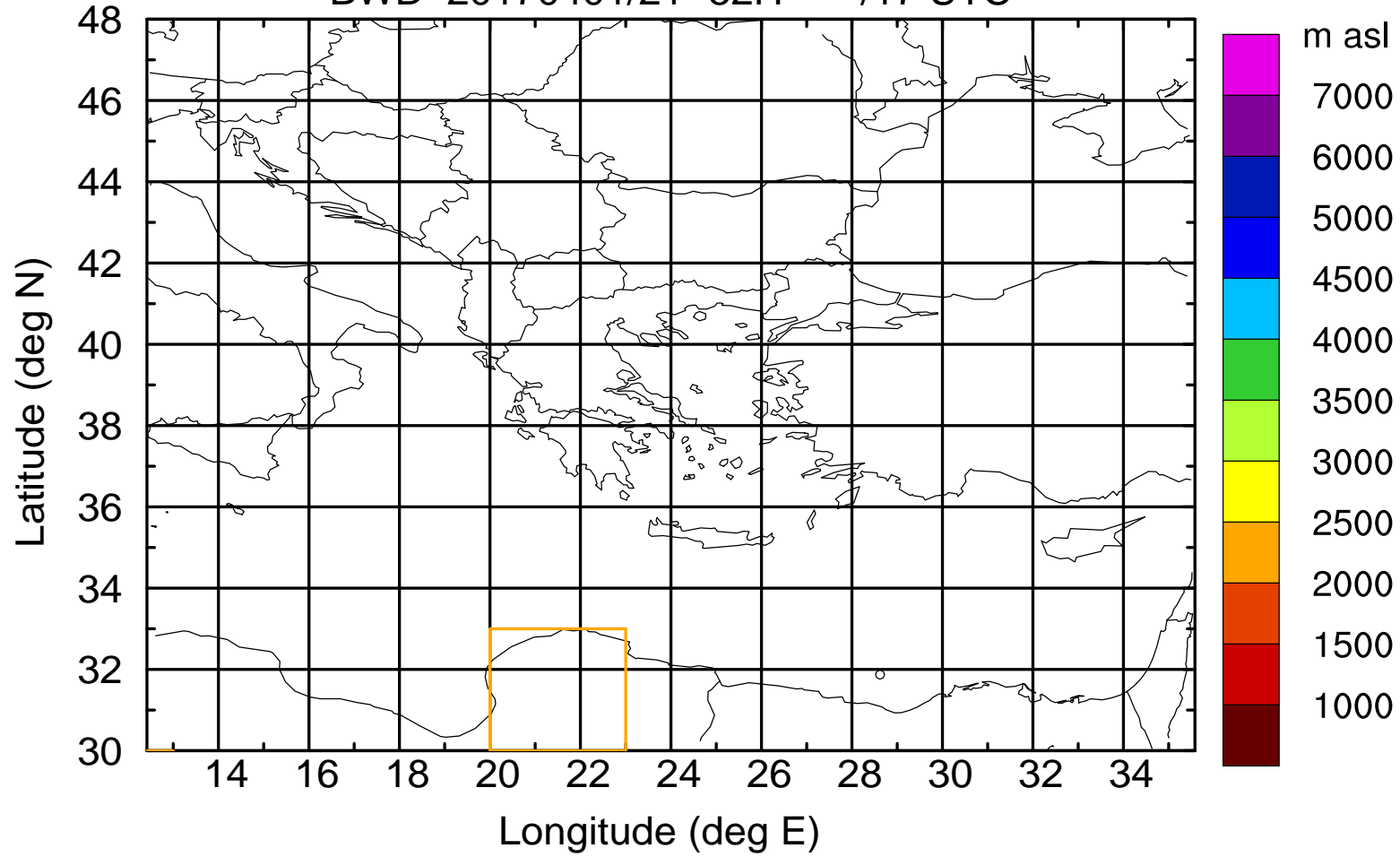
AMS ground station 20170401

BWD 20170401/21 -52H = **/17 UTC



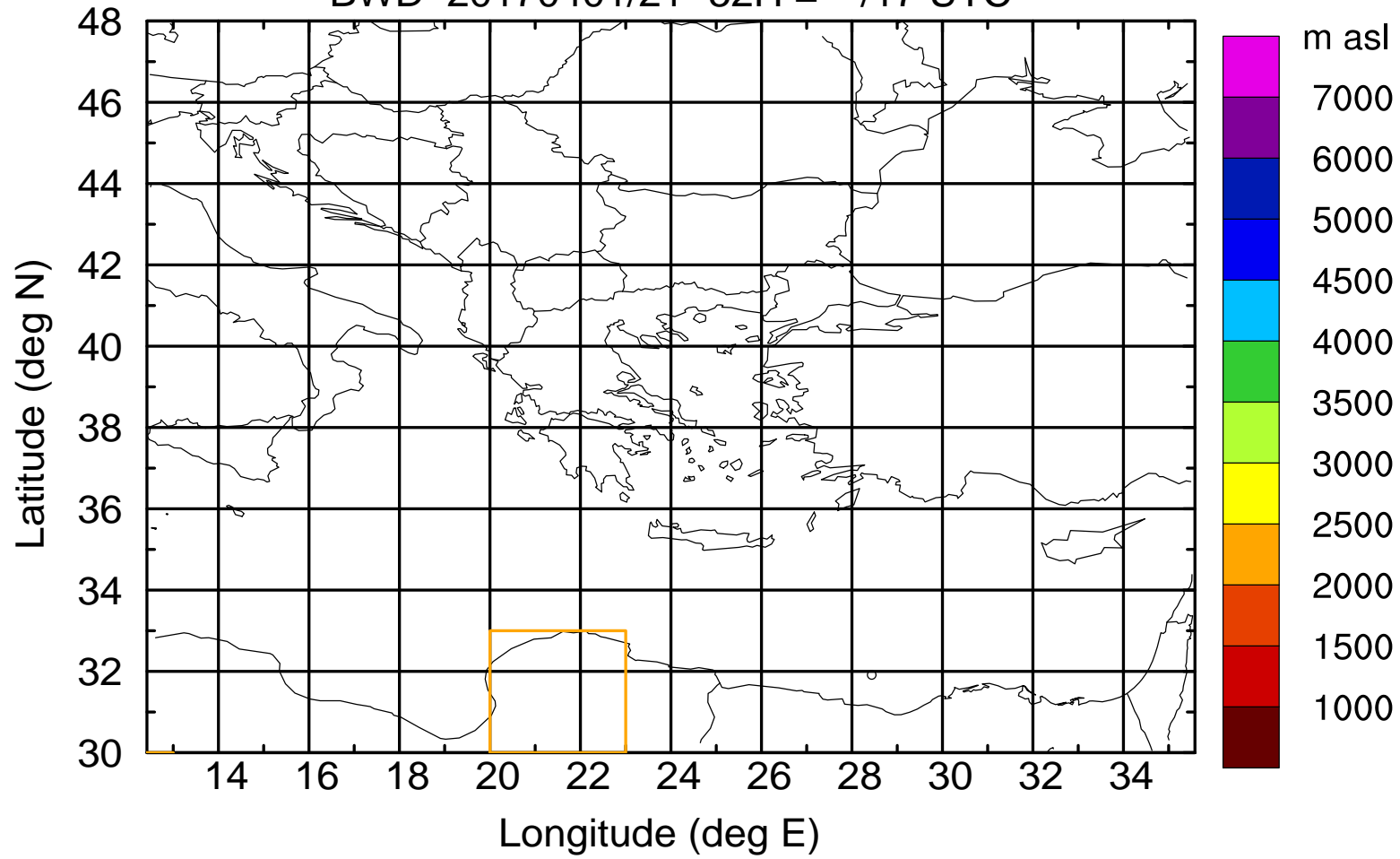
AMS ground station 20170401

BWD 20170401/21 -52H = **/17 UTC



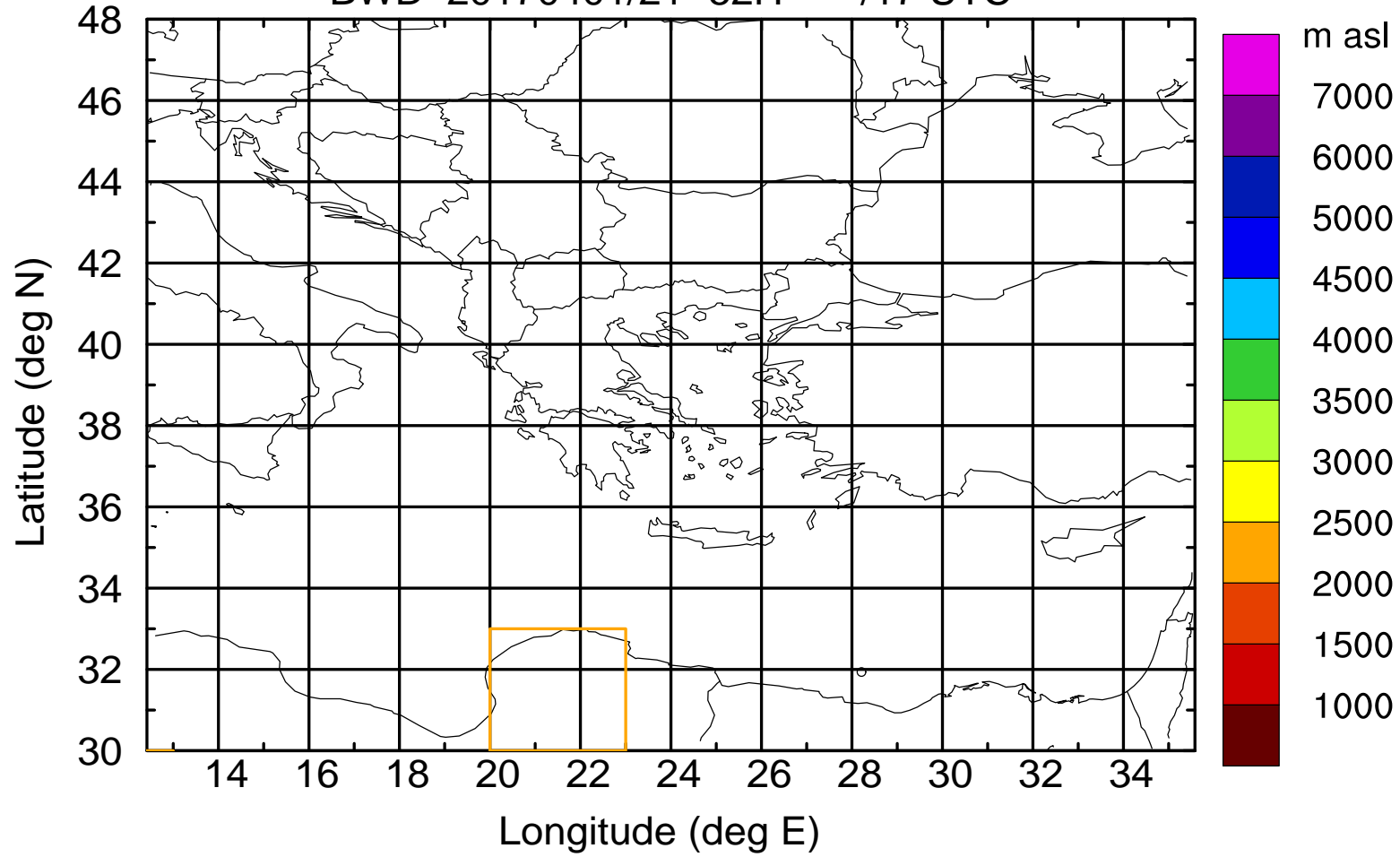
AMS ground station 20170401

BWD 20170401/21 -52H = **/17 UTC



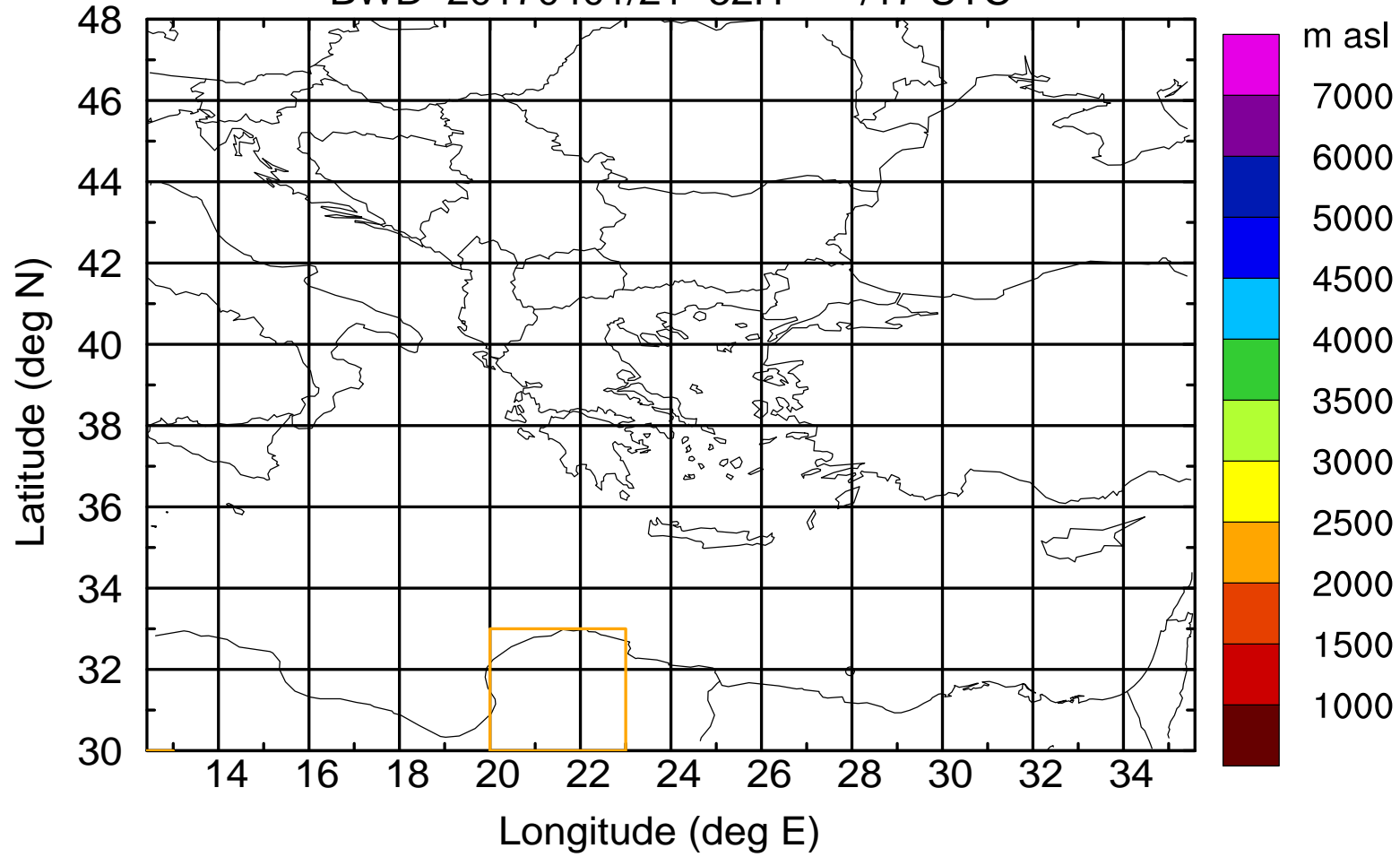
AMS ground station 20170401

BWD 20170401/21 -52H = **/17 UTC



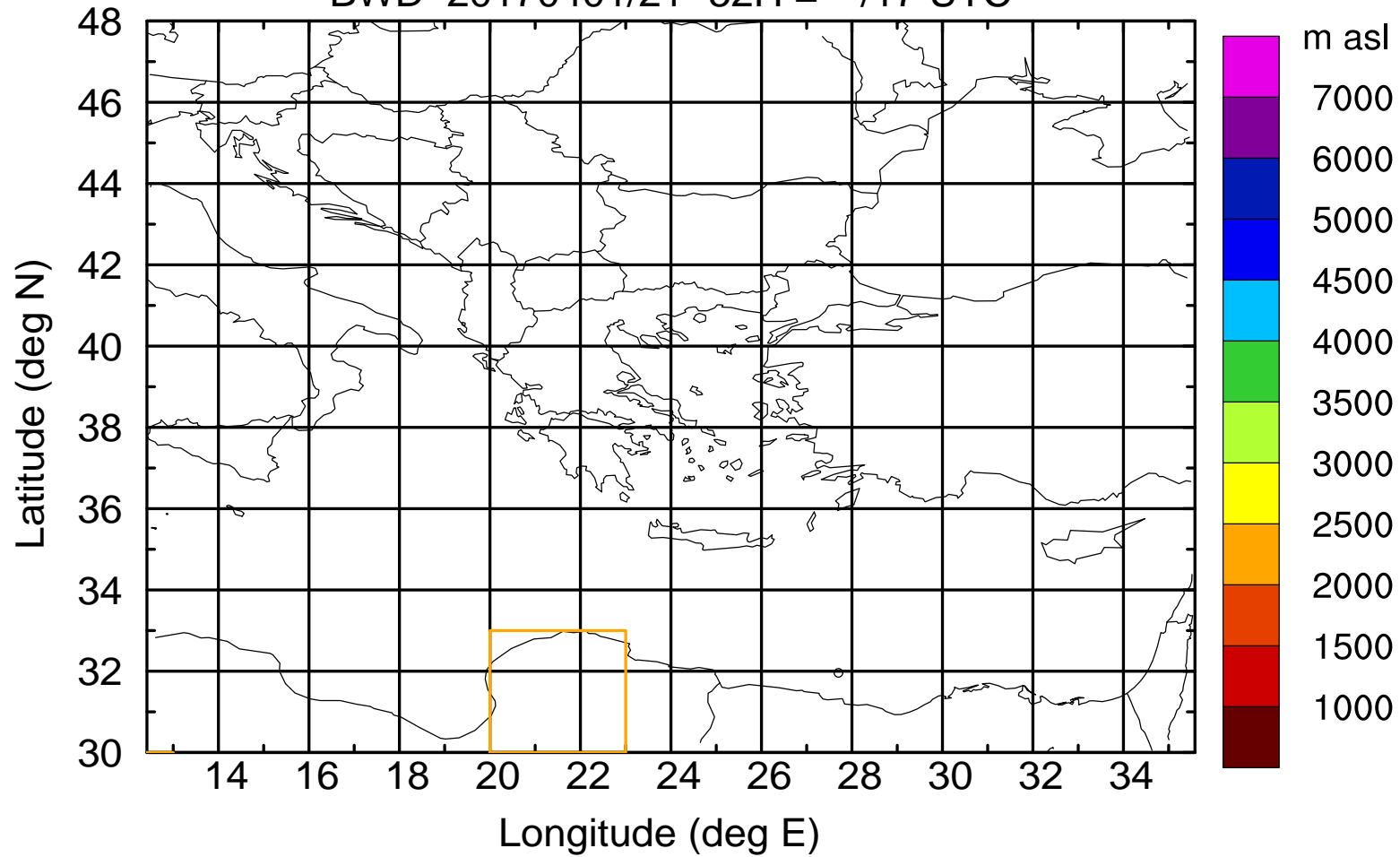
AMS ground station 20170401

BWD 20170401/21 -52H = **/17 UTC



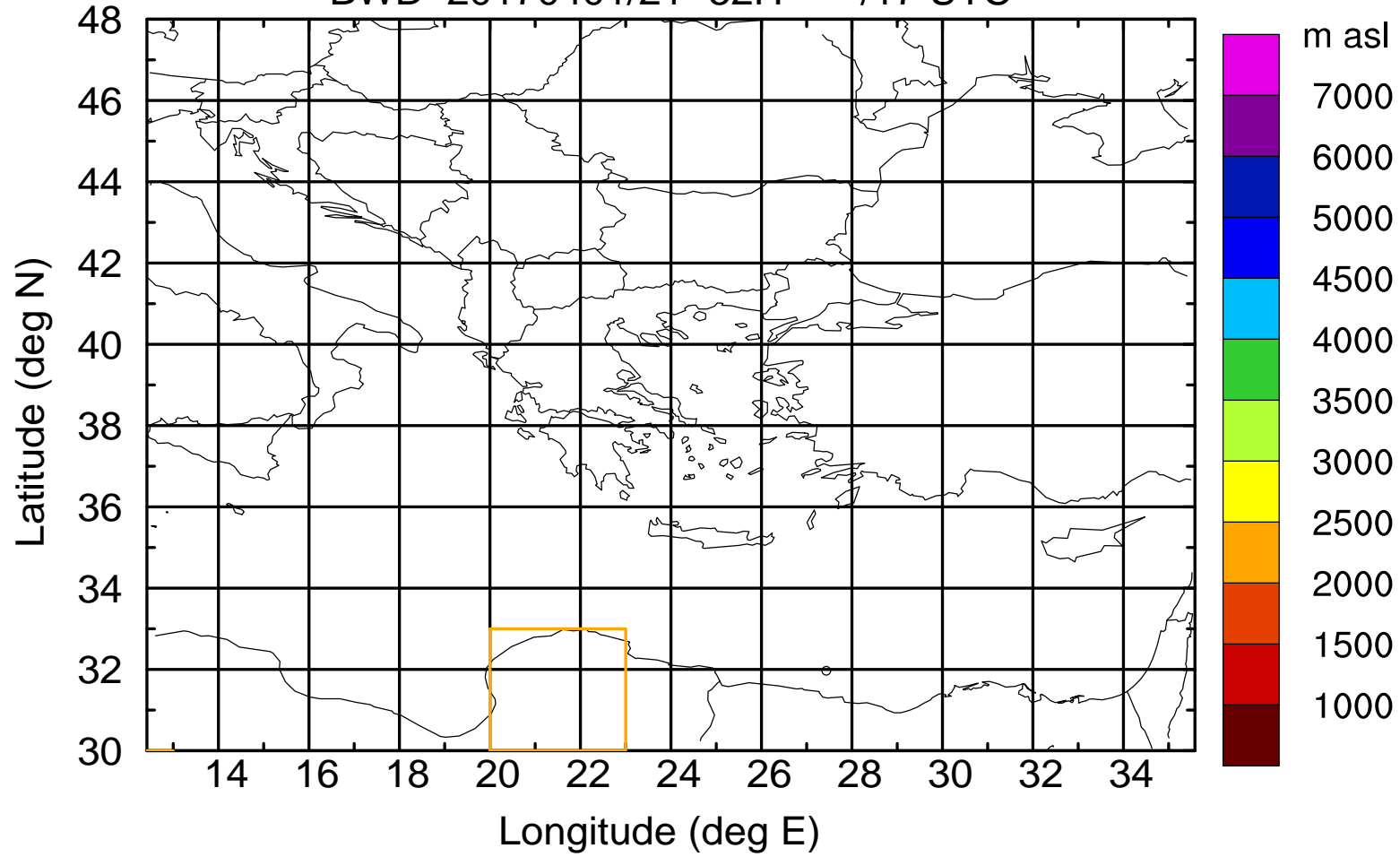
AMS ground station 20170401

BWD 20170401/21 -52H = **/17 UTC



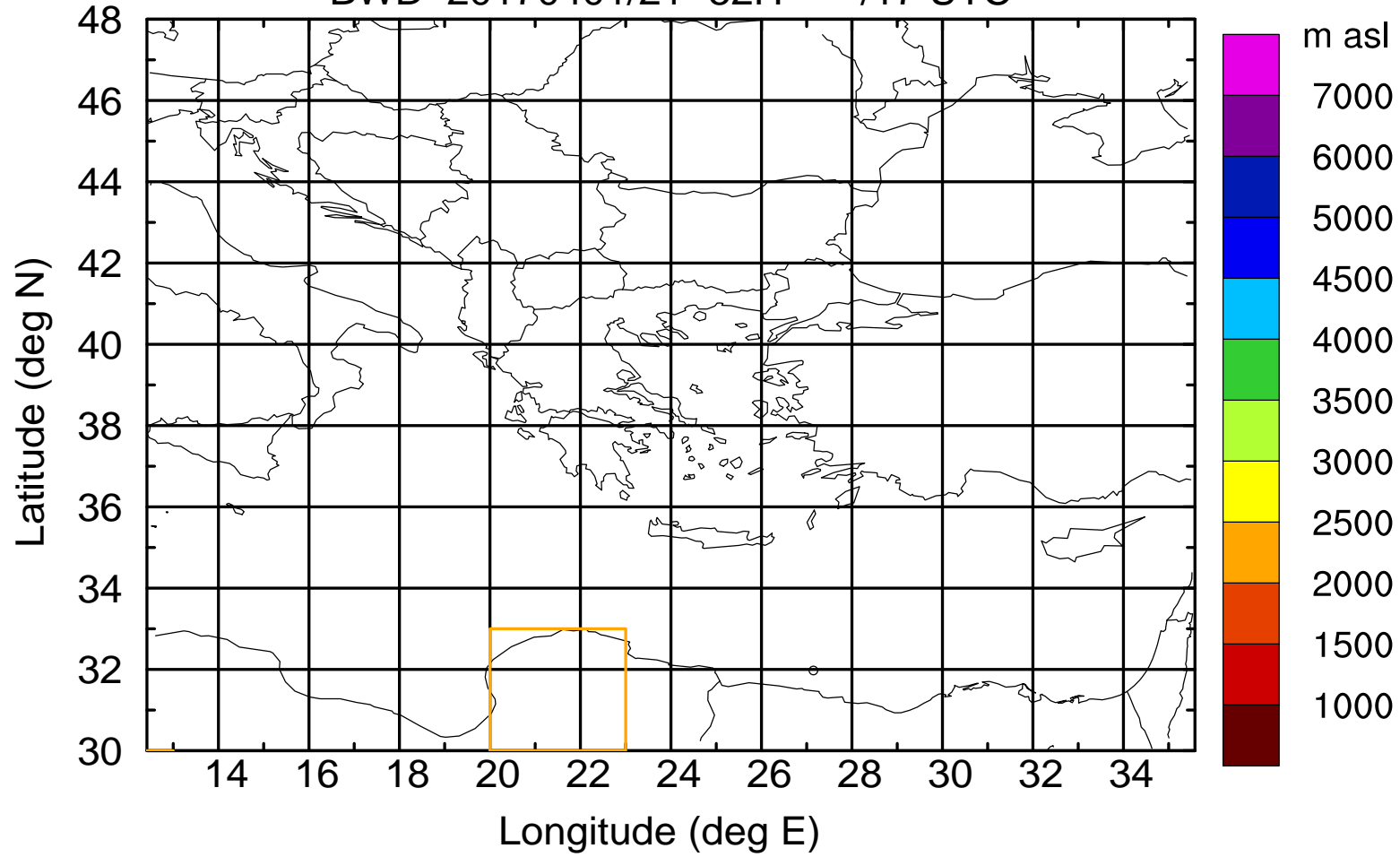
AMS ground station 20170401

BWD 20170401/21 -52H = **/17 UTC



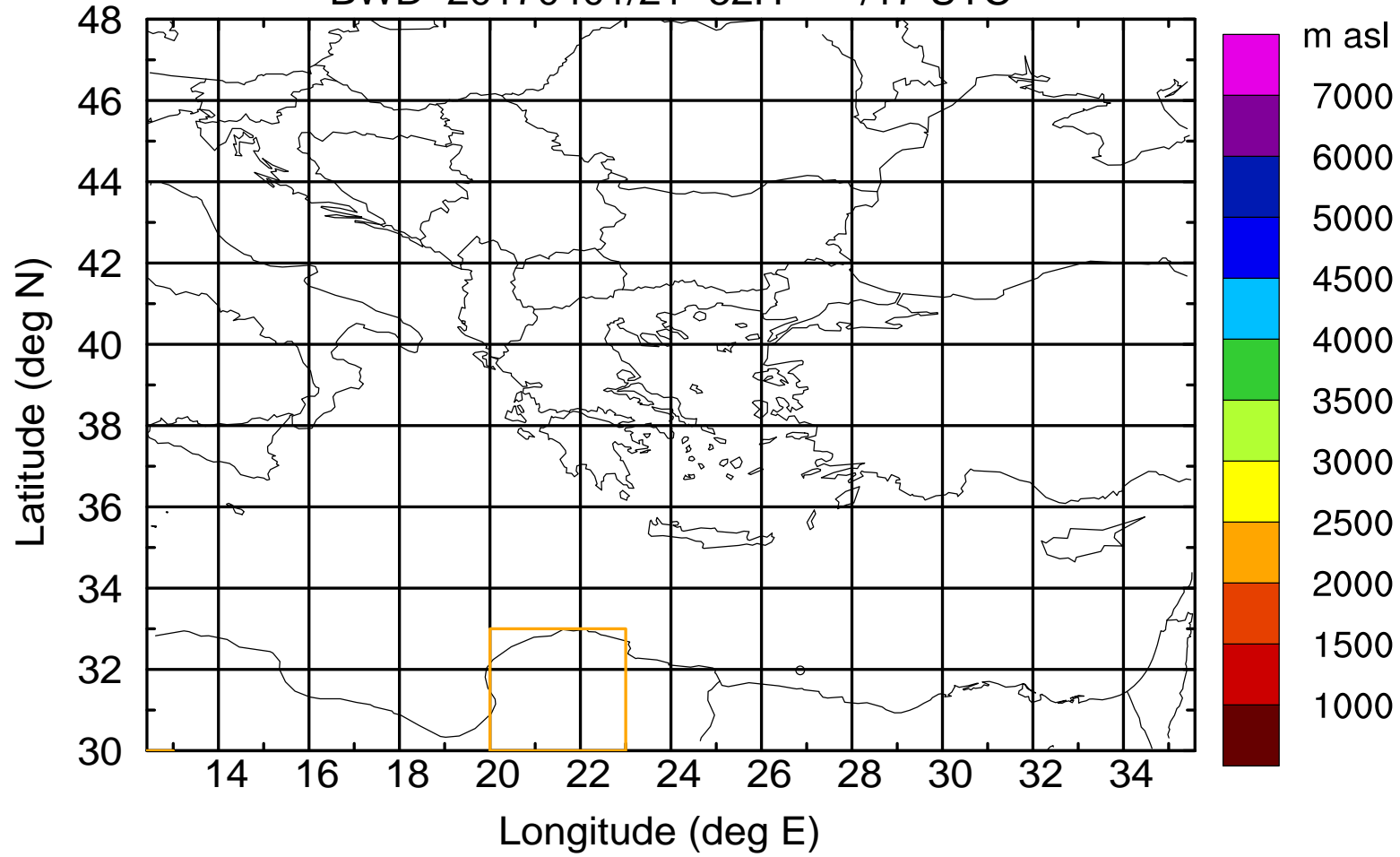
AMS ground station 20170401

BWD 20170401/21 -52H = **/17 UTC



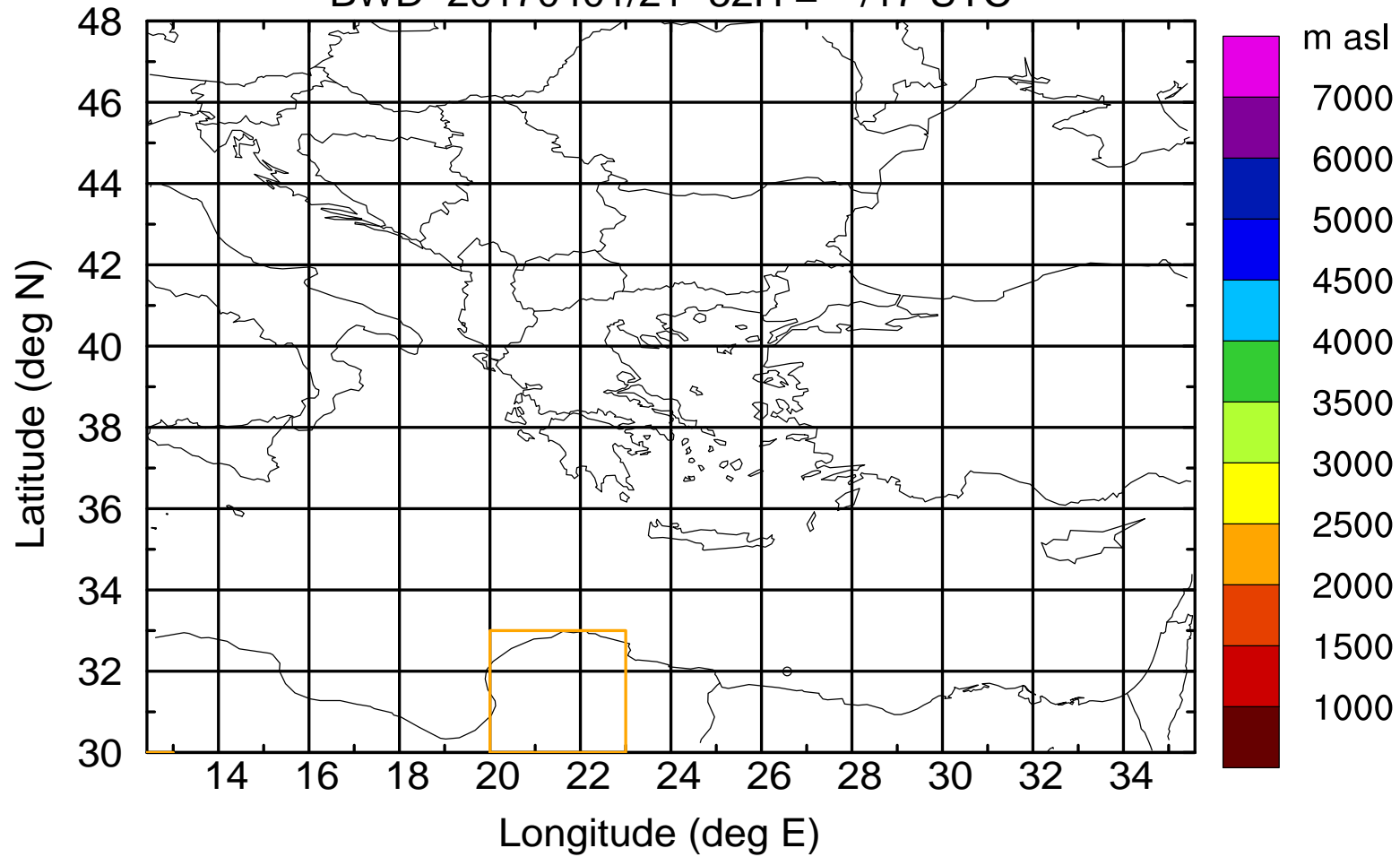
AMS ground station 20170401

BWD 20170401/21 -52H = **/17 UTC



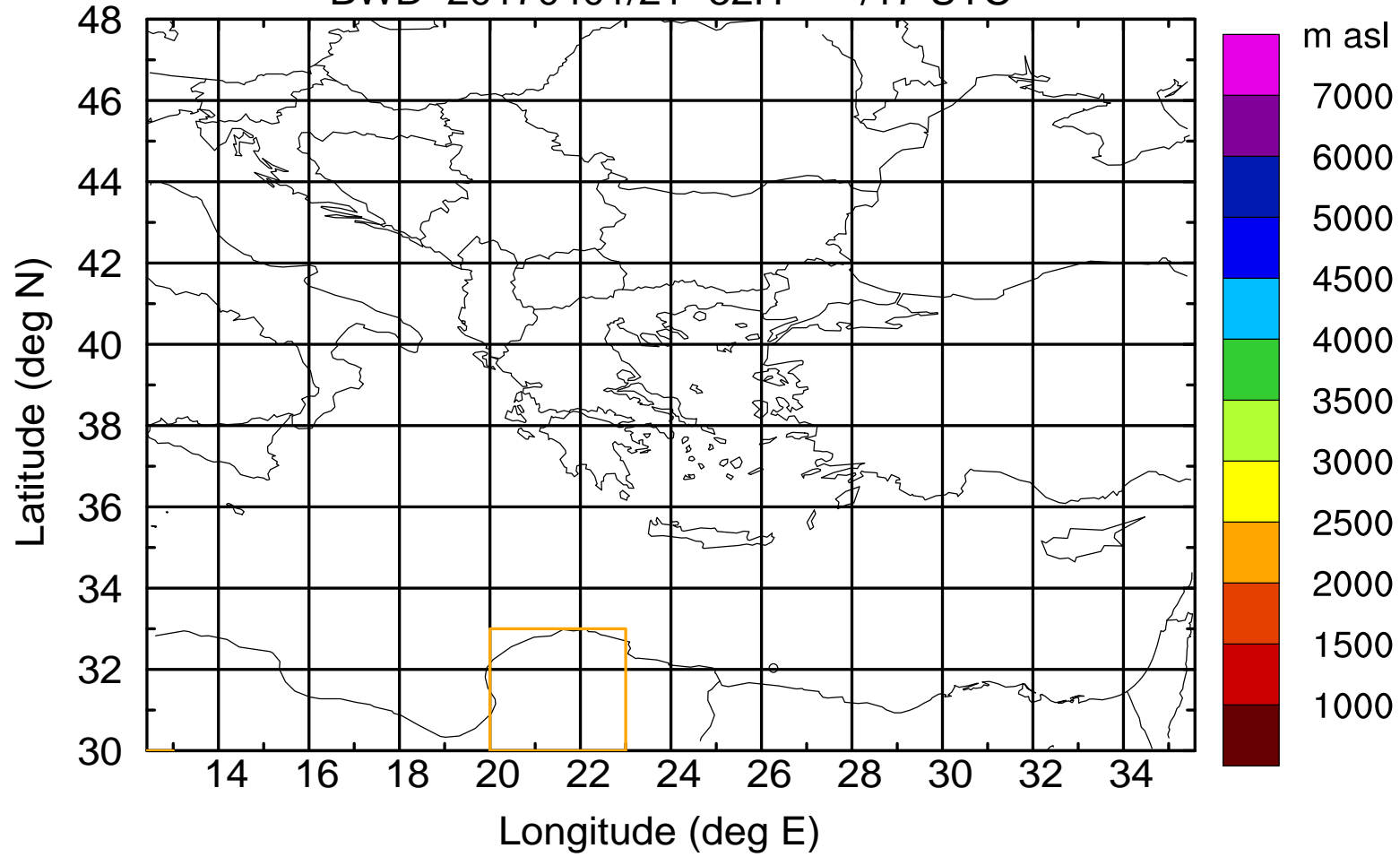
AMS ground station 20170401

BWD 20170401/21 -52H = **/17 UTC



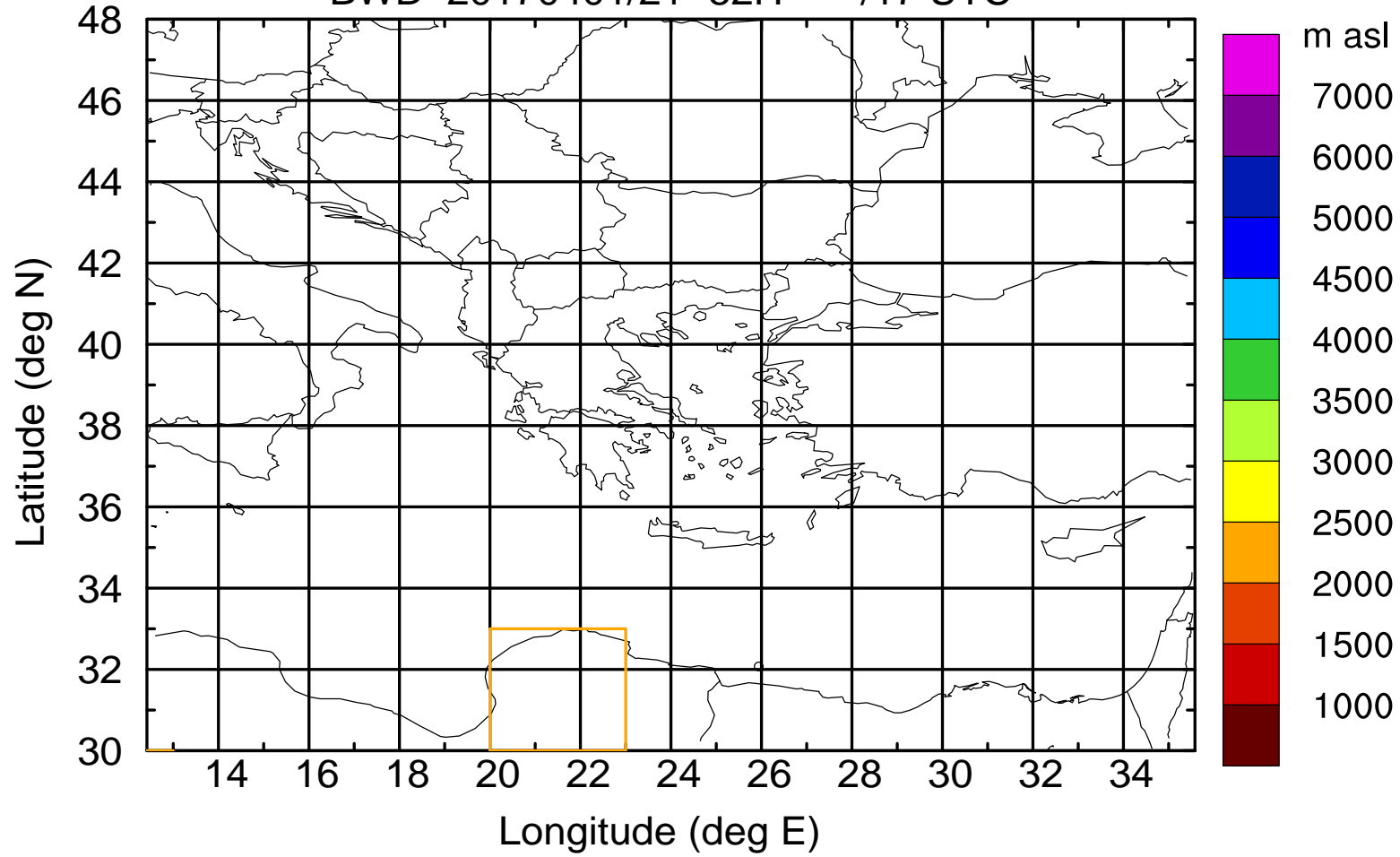
AMS ground station 20170401

BWD 20170401/21 -52H = **/17 UTC



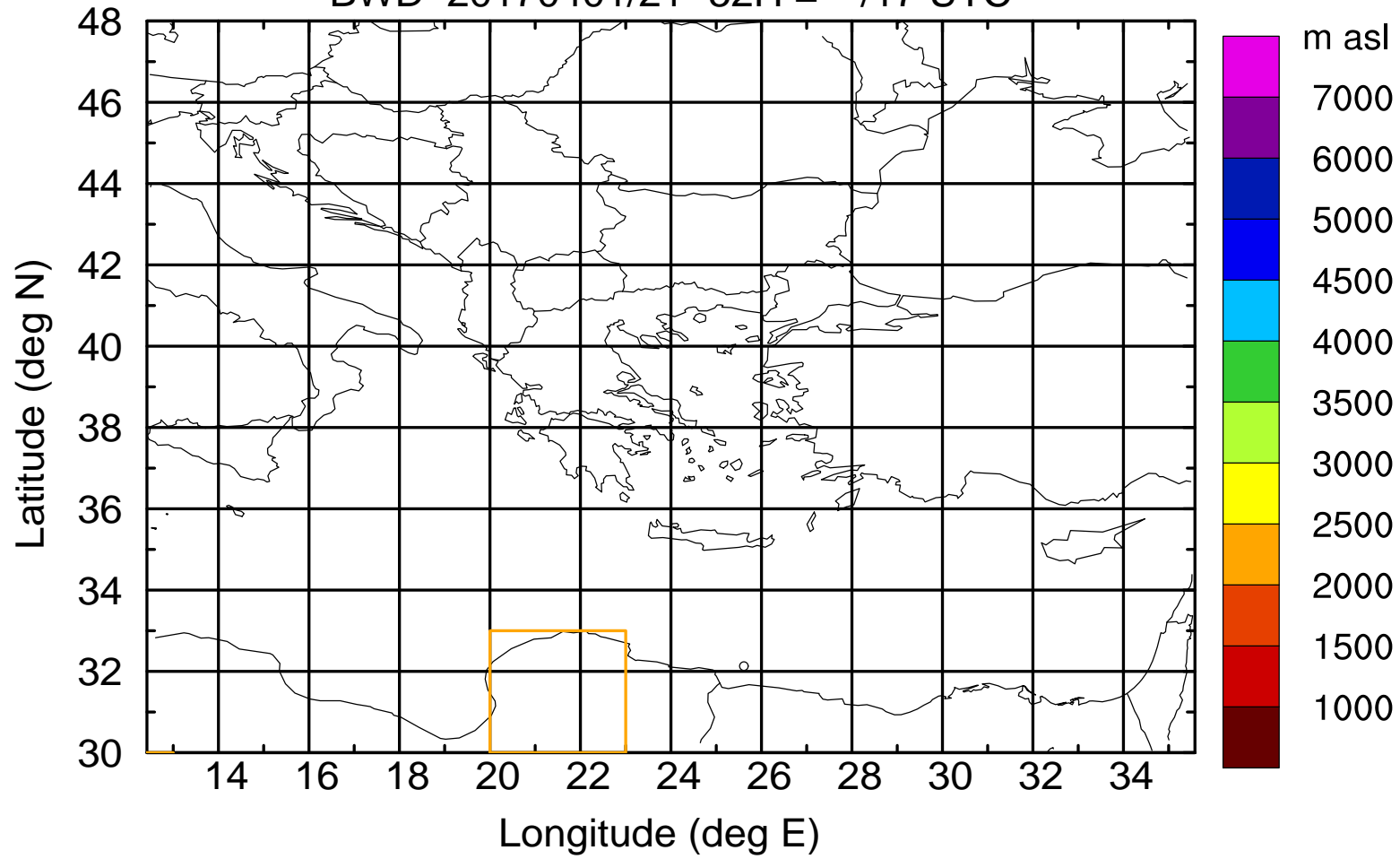
AMS ground station 20170401

BWD 20170401/21 -52H = **/17 UTC



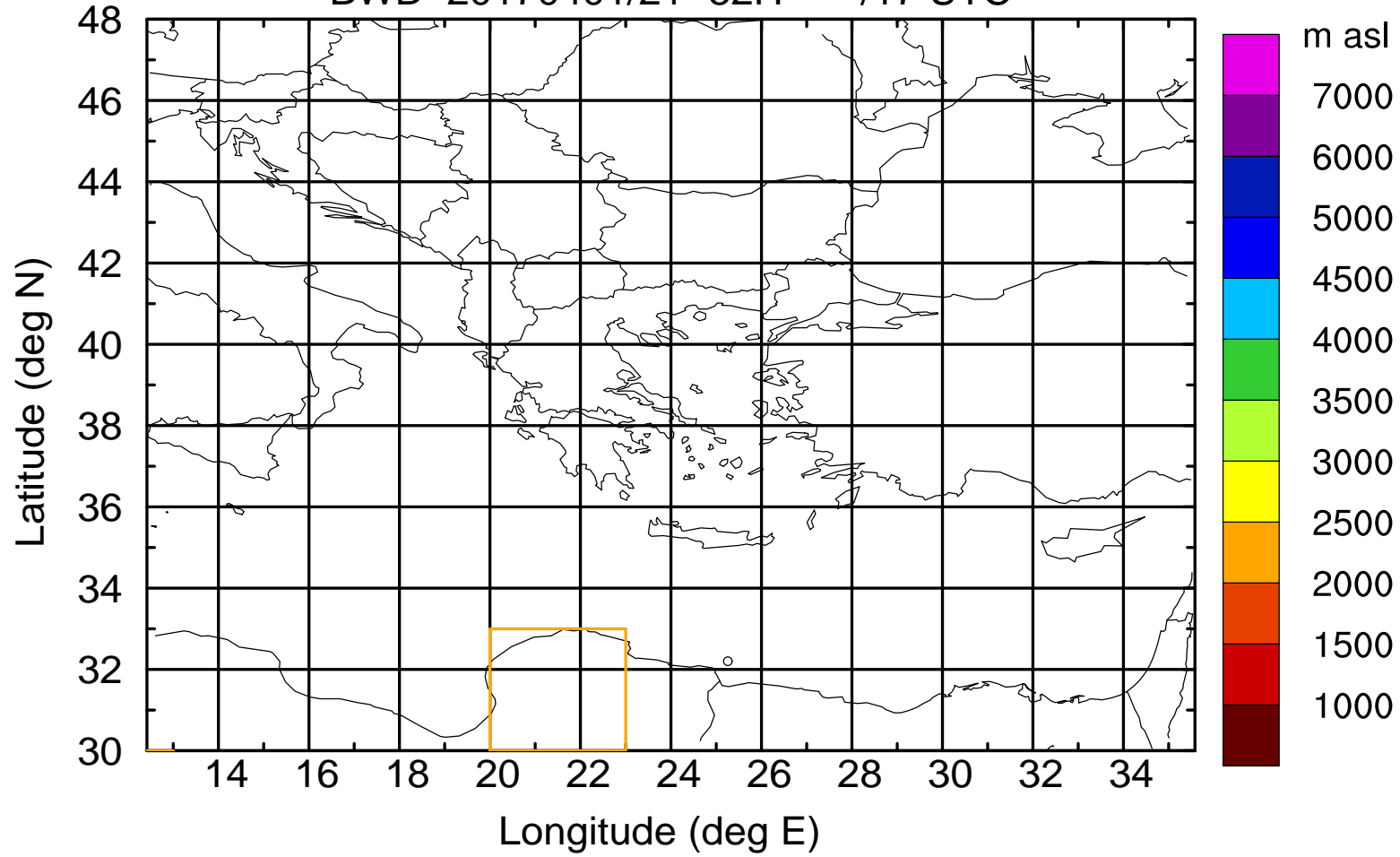
AMS ground station 20170401

BWD 20170401/21 -52H = **/17 UTC



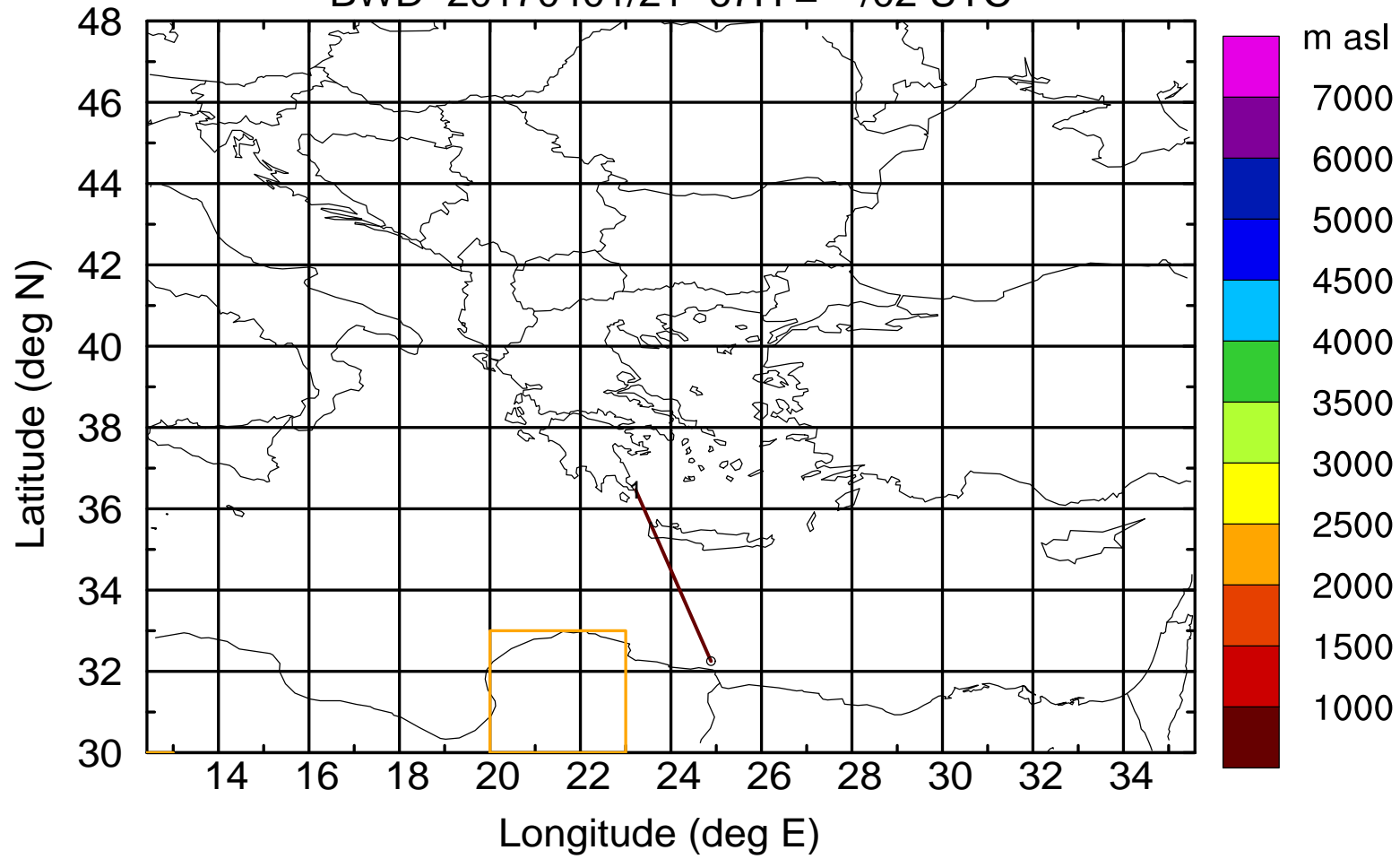
AMS ground station 20170401

BWD 20170401/21 -52H = **/17 UTC



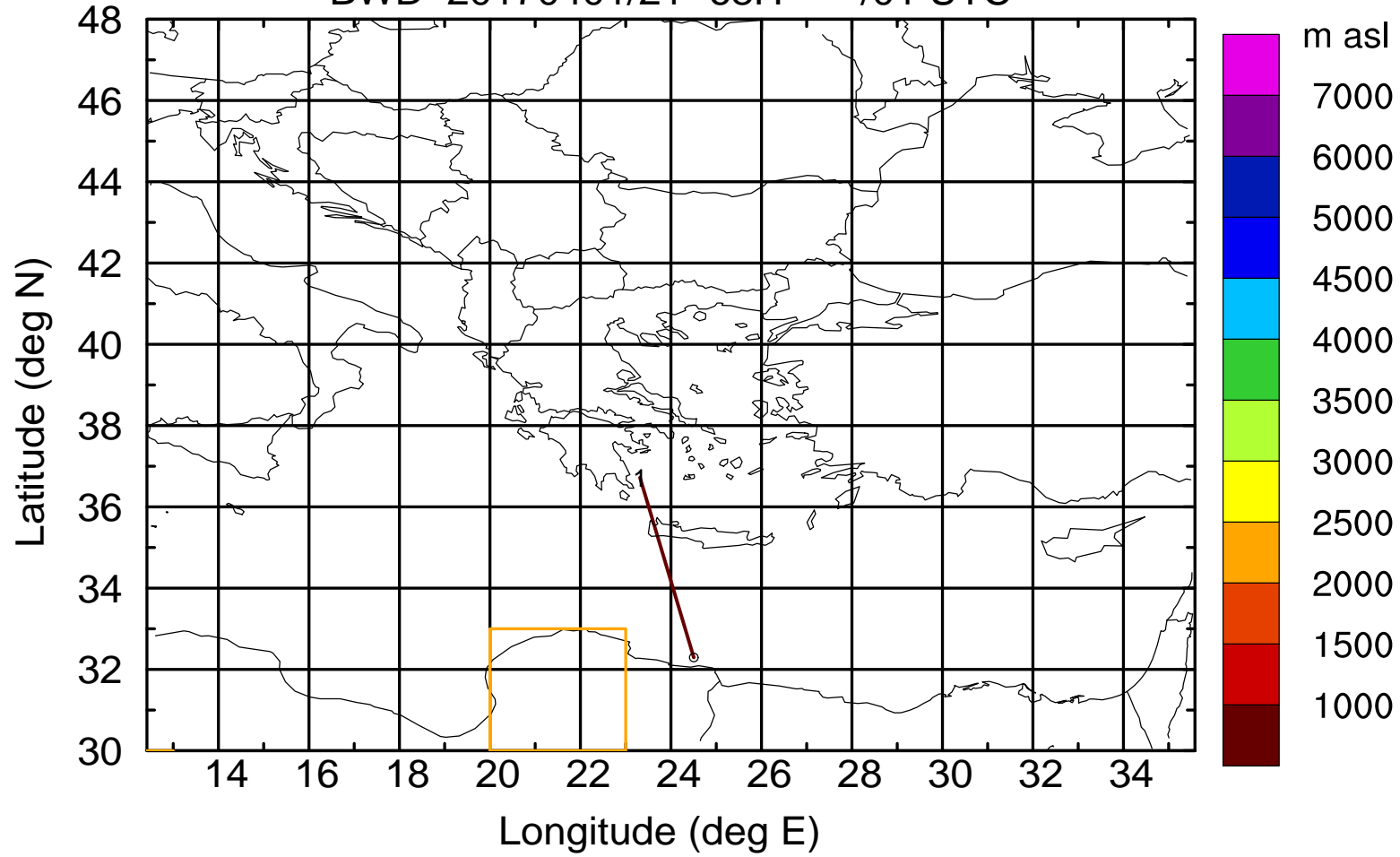
AMS ground station 20170401

BWD 20170401/21 -67H = **/02 UTC



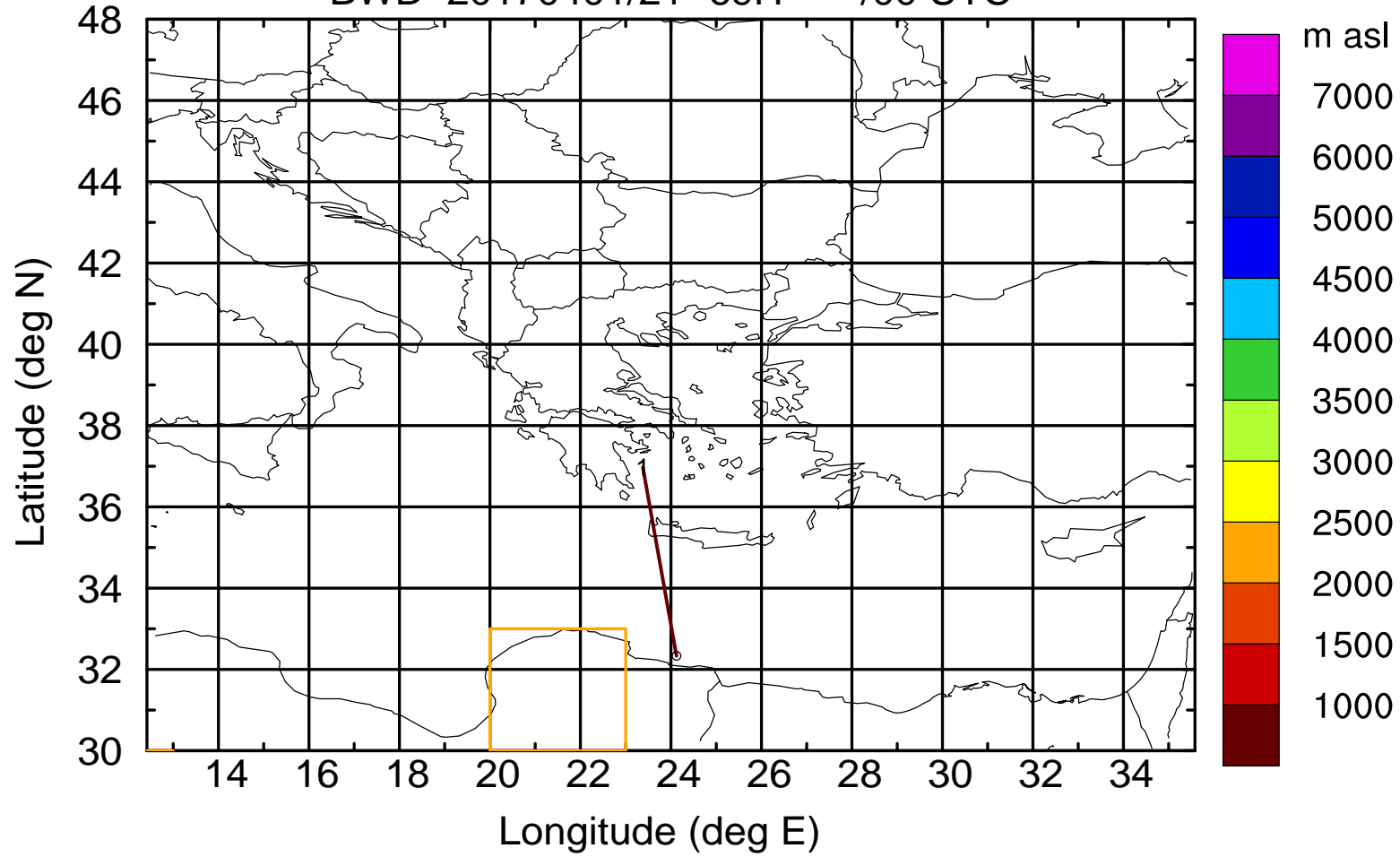
AMS ground station 20170401

BWD 20170401/21 -68H = **/01 UTC



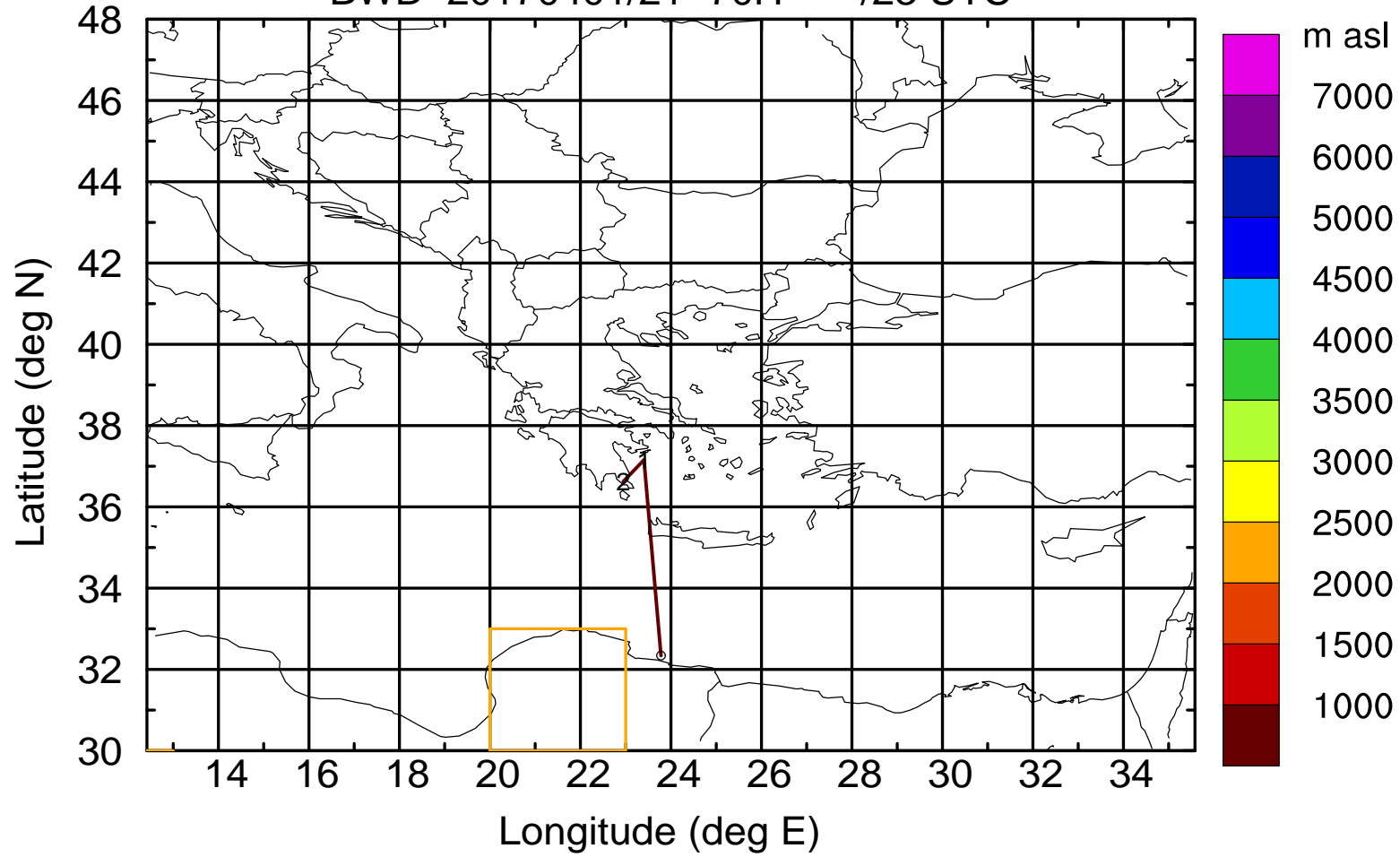
AMS ground station 20170401

BWD 20170401/21 -69H = **/00 UTC



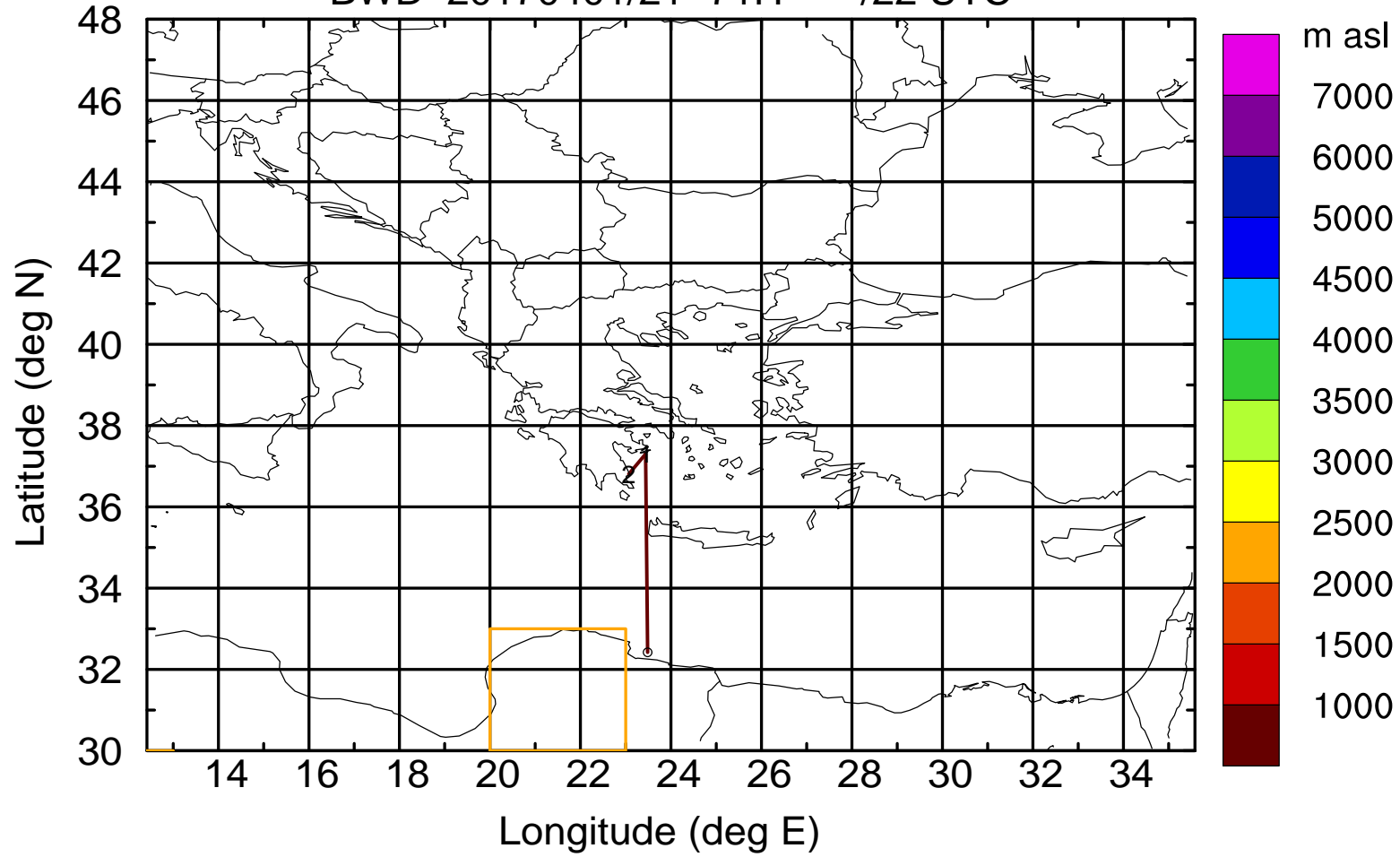
AMS ground station 20170401

BWD 20170401/21 -70H = **/23 UTC



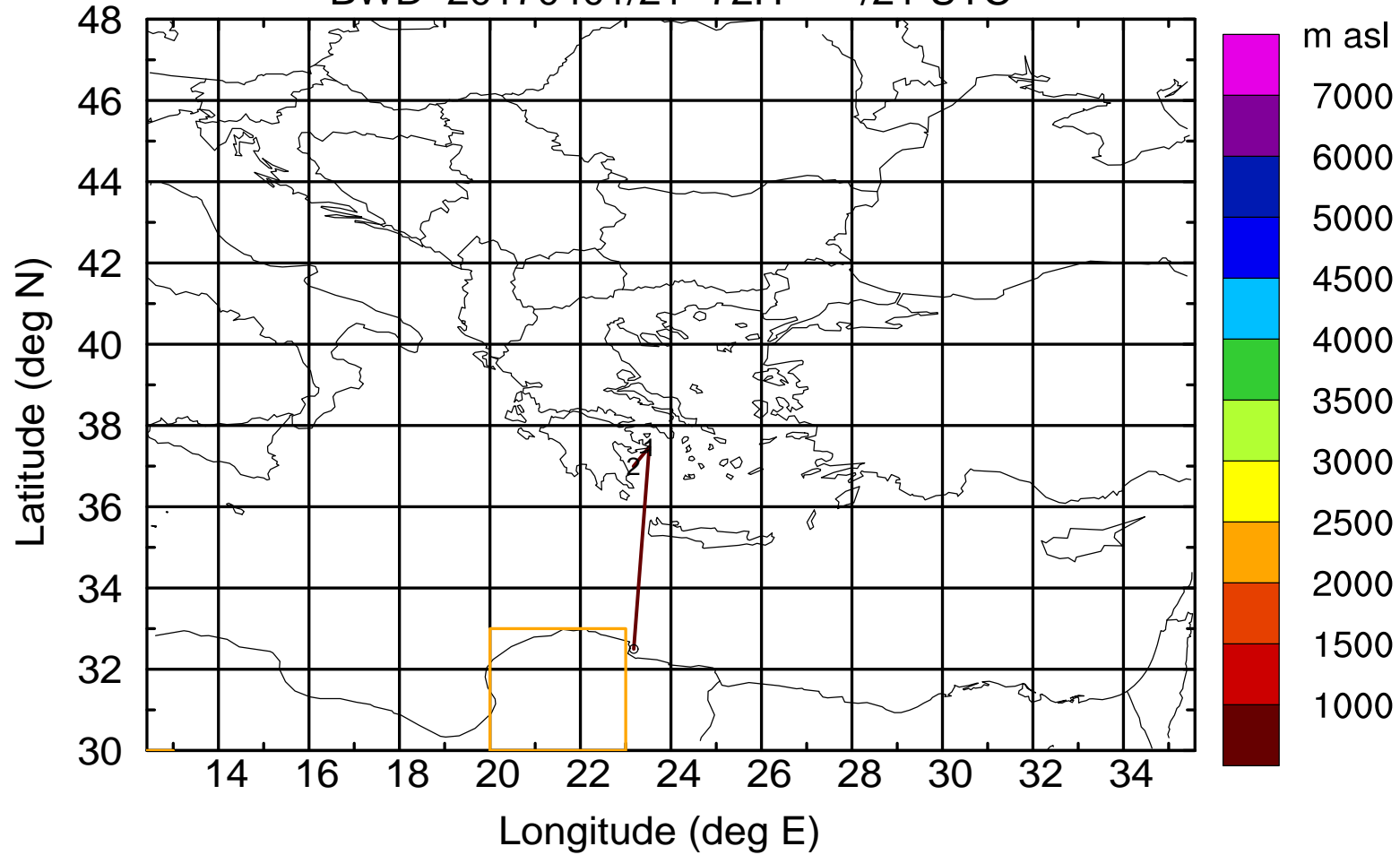
AMS ground station 20170401

BWD 20170401/21 -71H = **/22 UTC



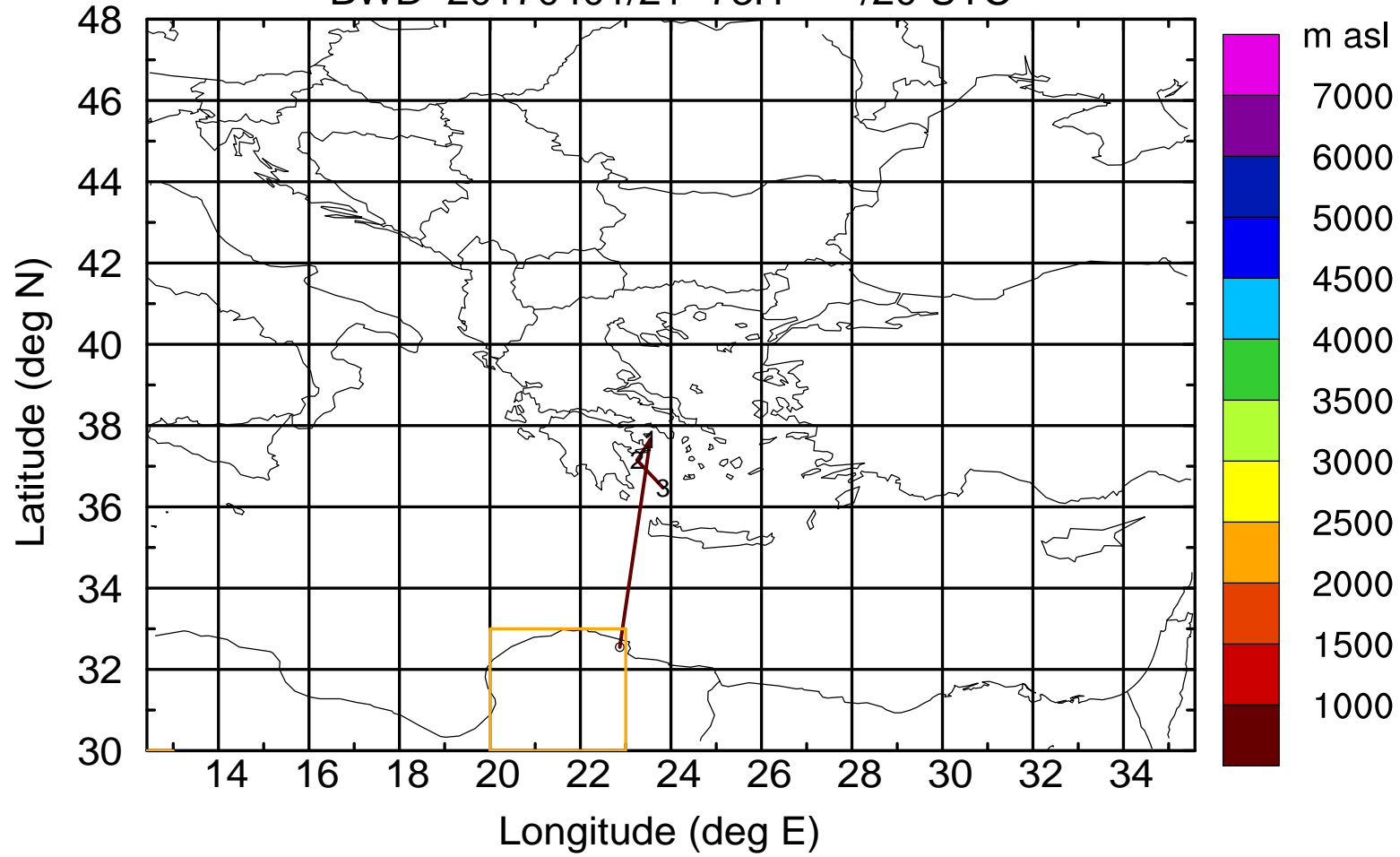
AMS ground station 20170401

BWD 20170401/21 -72H = **/21 UTC



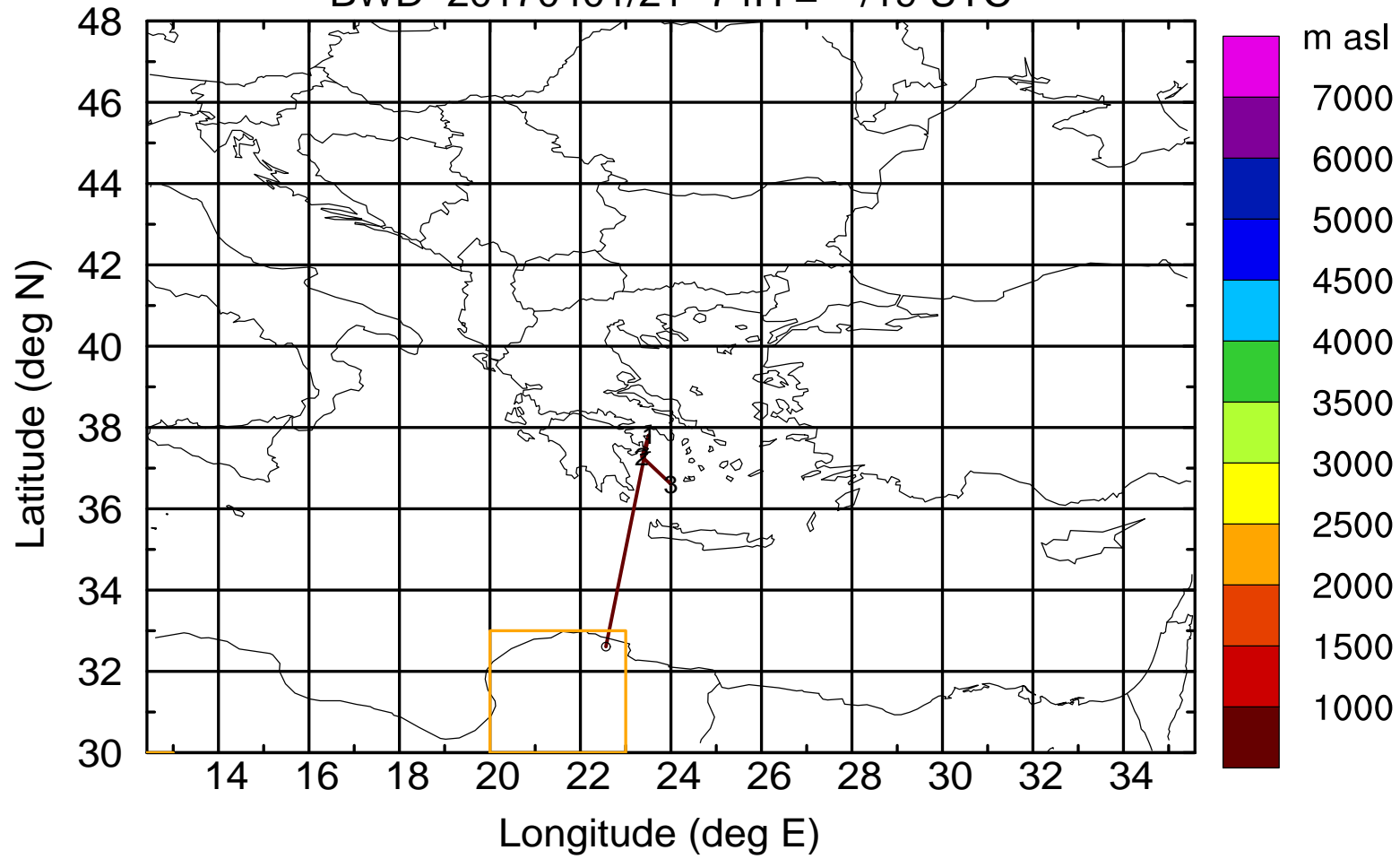
AMS ground station 20170401

BWD 20170401/21 -73H = **/20 UTC



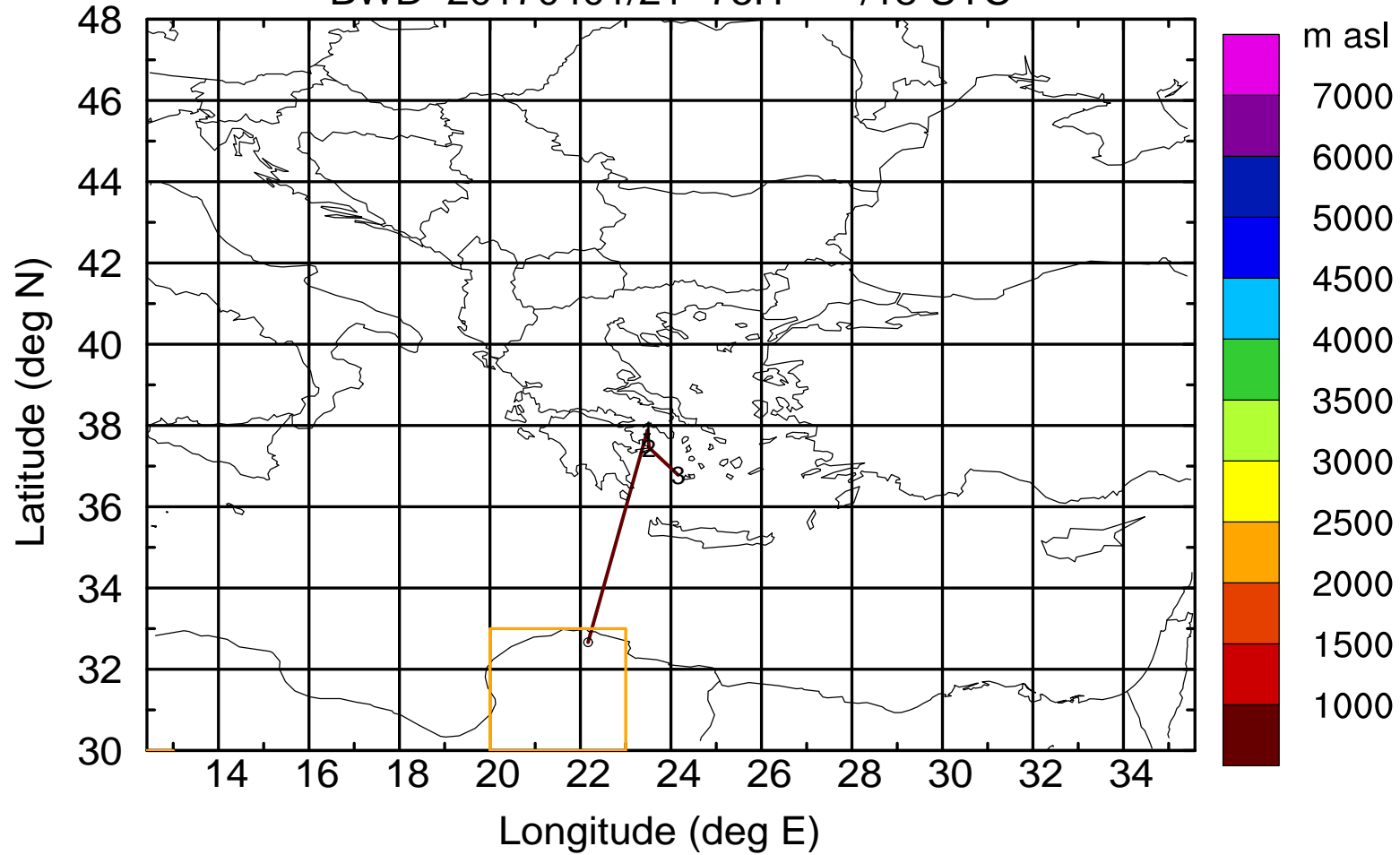
AMS ground station 20170401

BWD 20170401/21 -74H = **/19 UTC



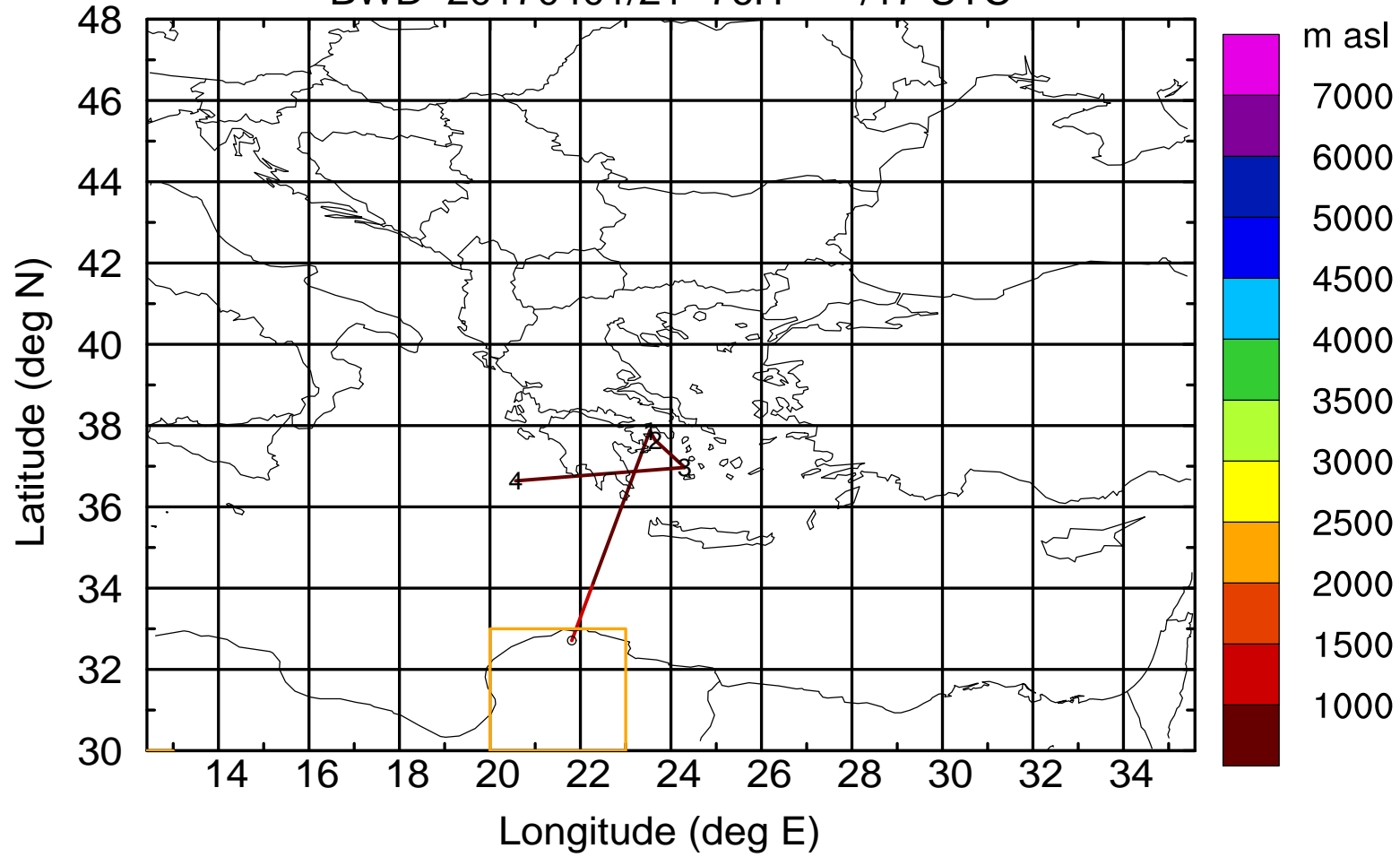
AMS ground station 20170401

BWD 20170401/21 -75H = **/18 UTC



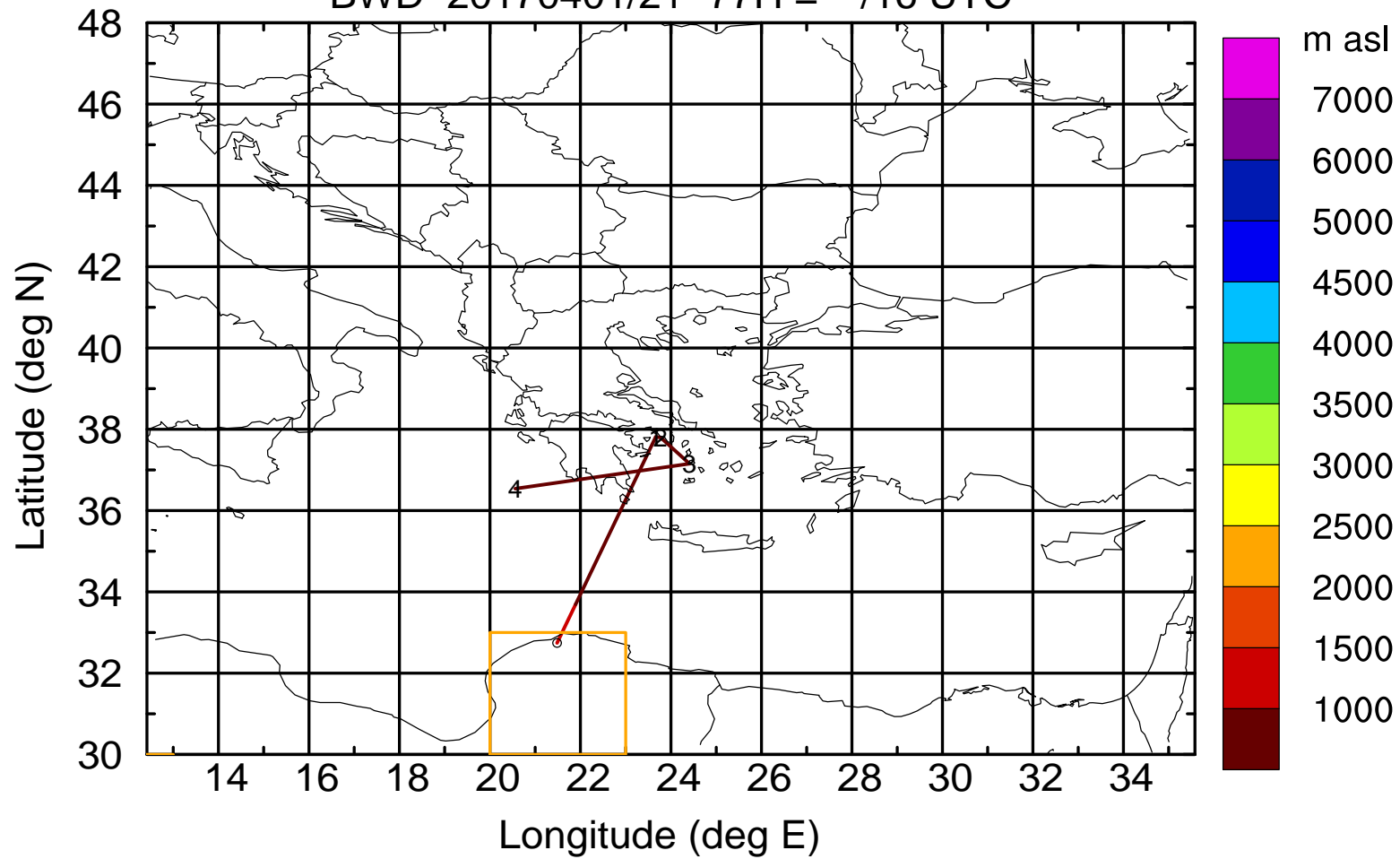
AMS ground station 20170401

BWD 20170401/21 -76H = **/17 UTC



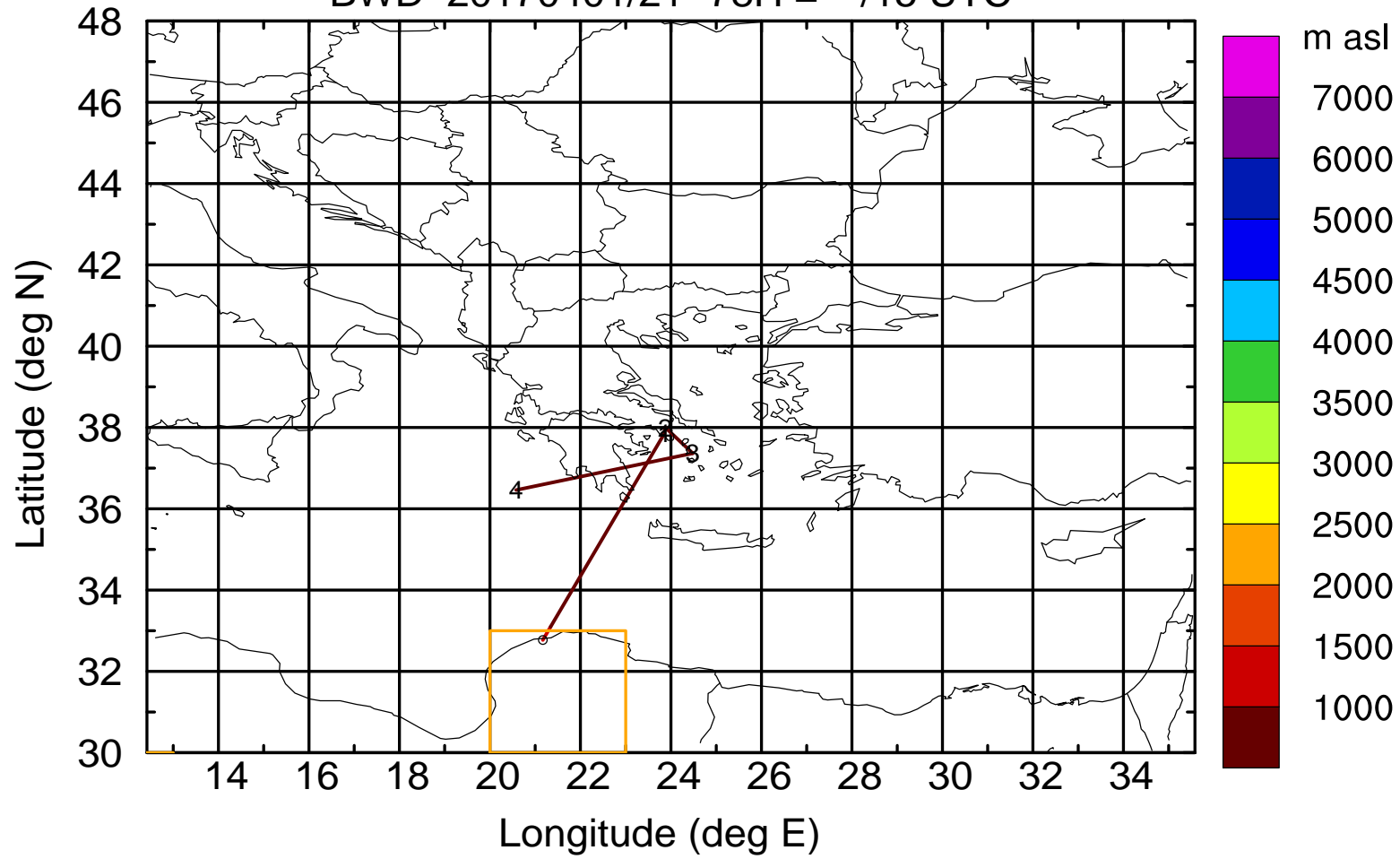
AMS ground station 20170401

BWD 20170401/21 -77H = **/16 UTC



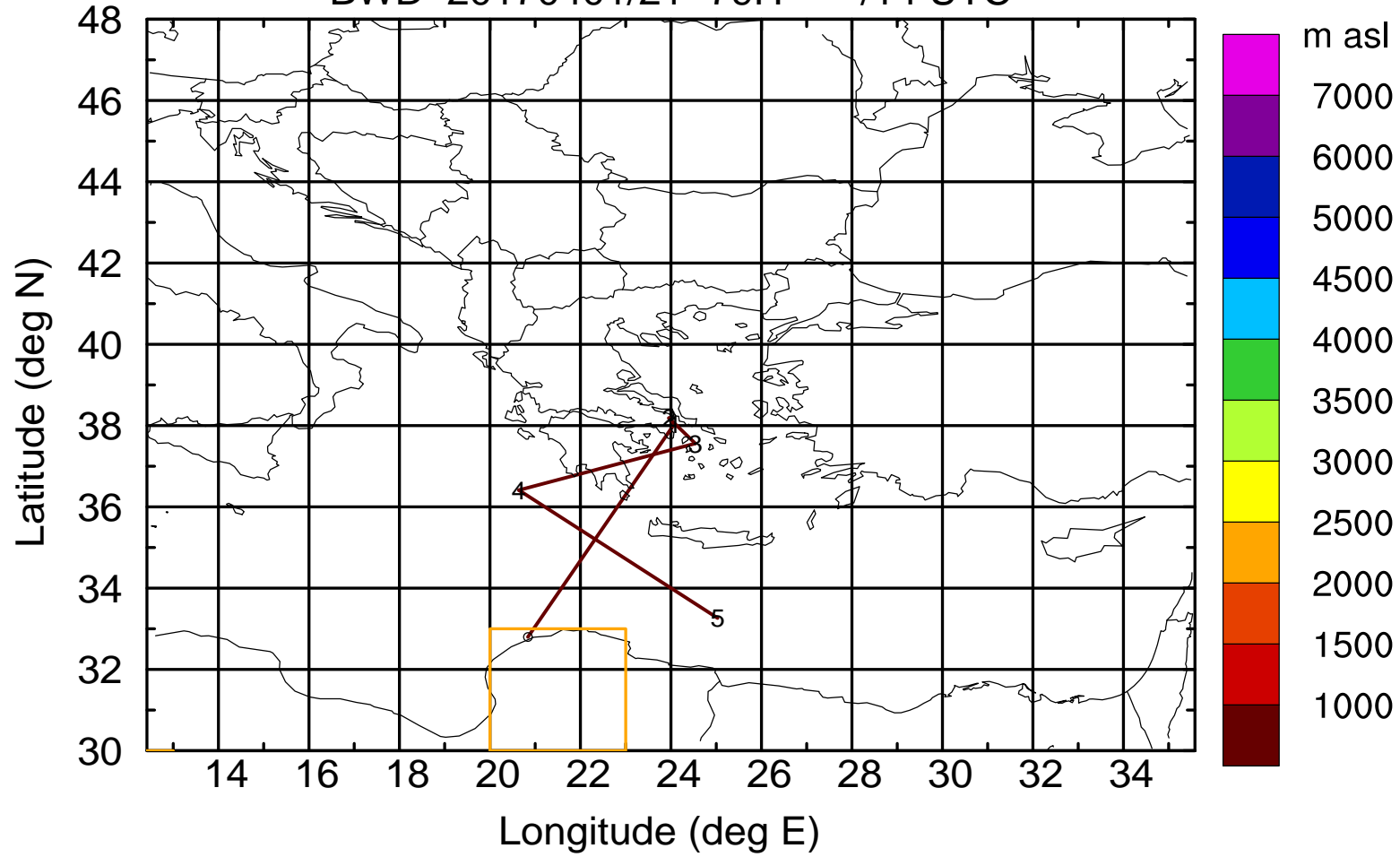
AMS ground station 20170401

BWD 20170401/21 -78H = **/15 UTC



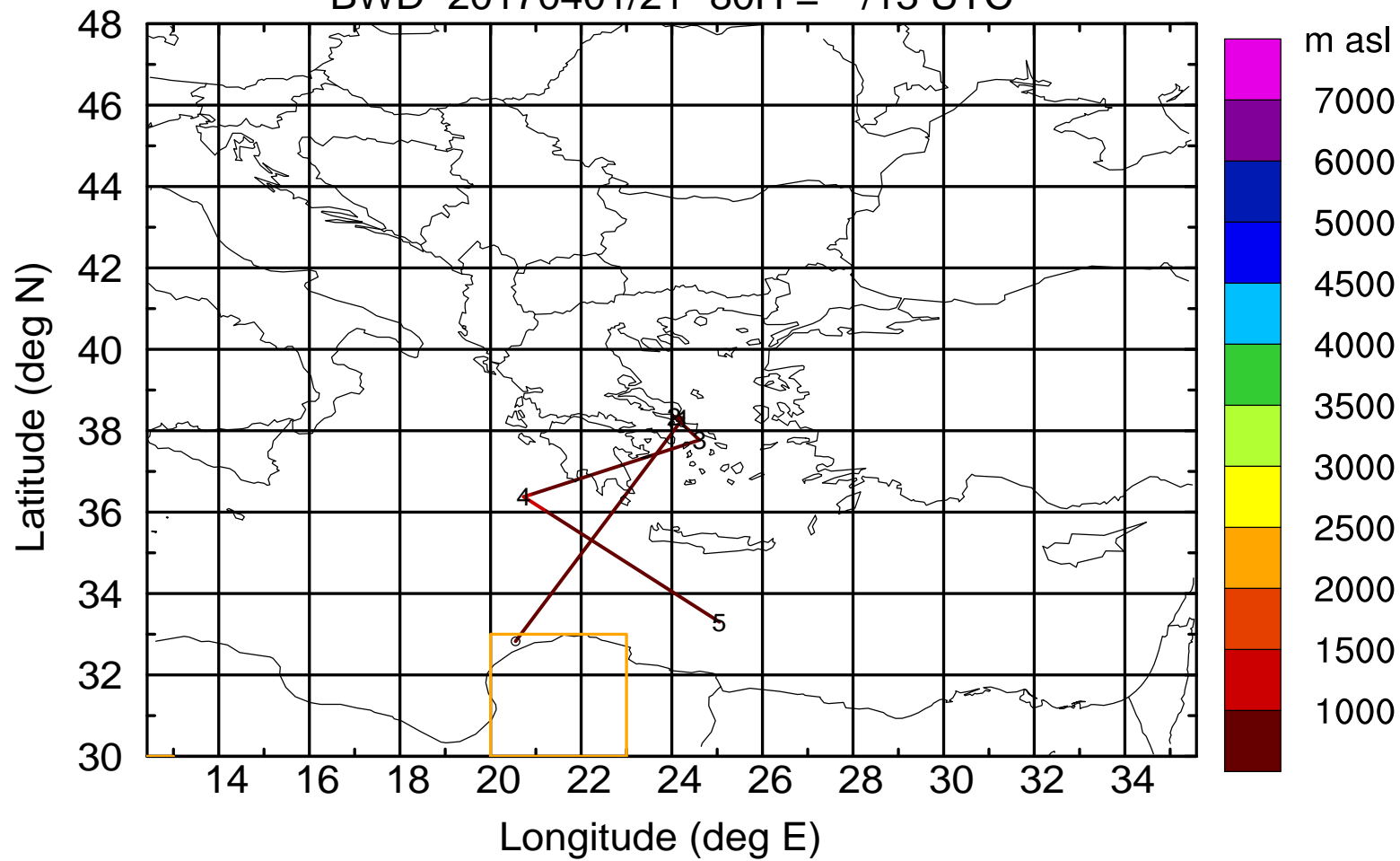
AMS ground station 20170401

BWD 20170401/21 -79H = **/14 UTC



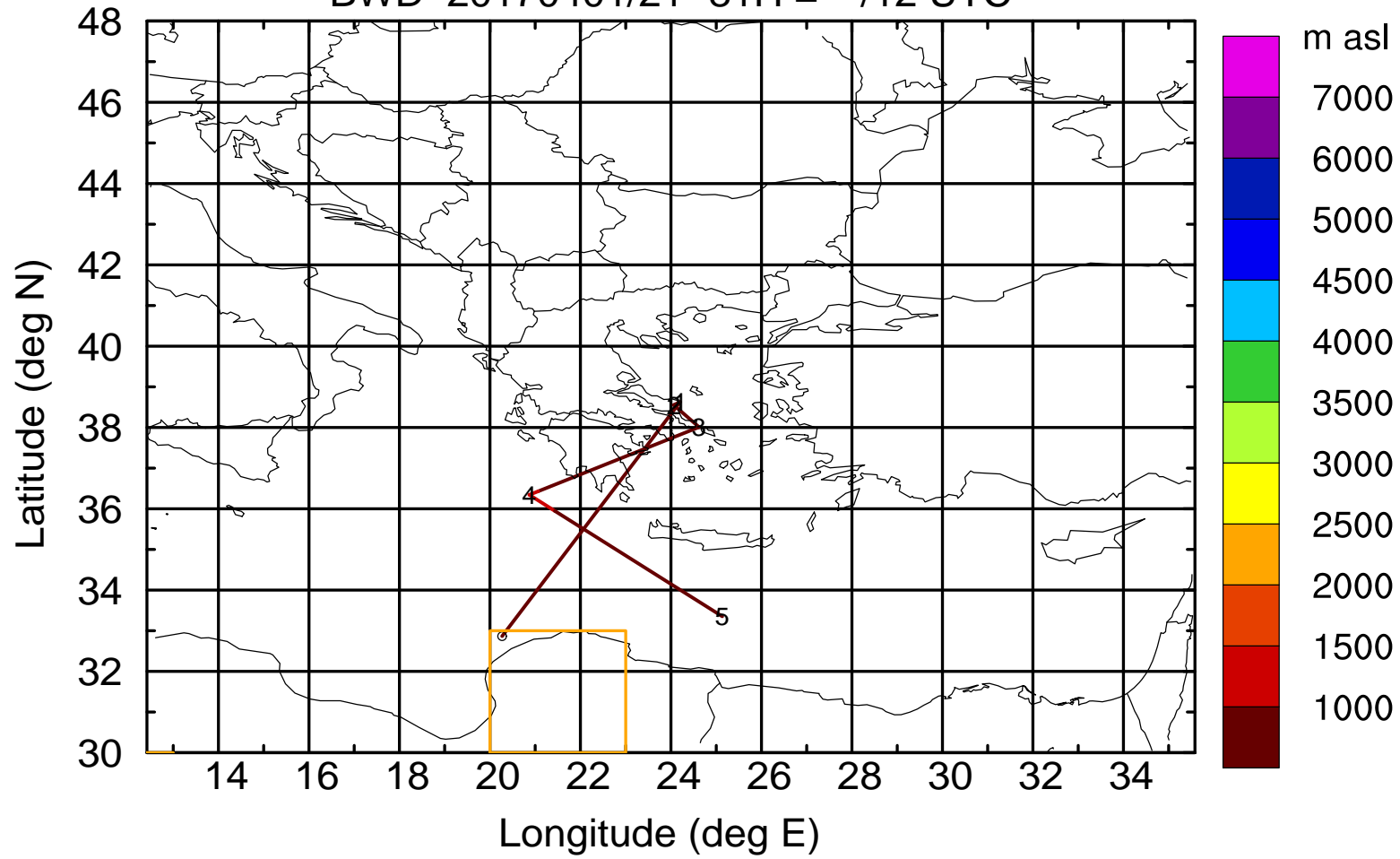
AMS ground station 20170401

BWD 20170401/21 -80H = **/13 UTC



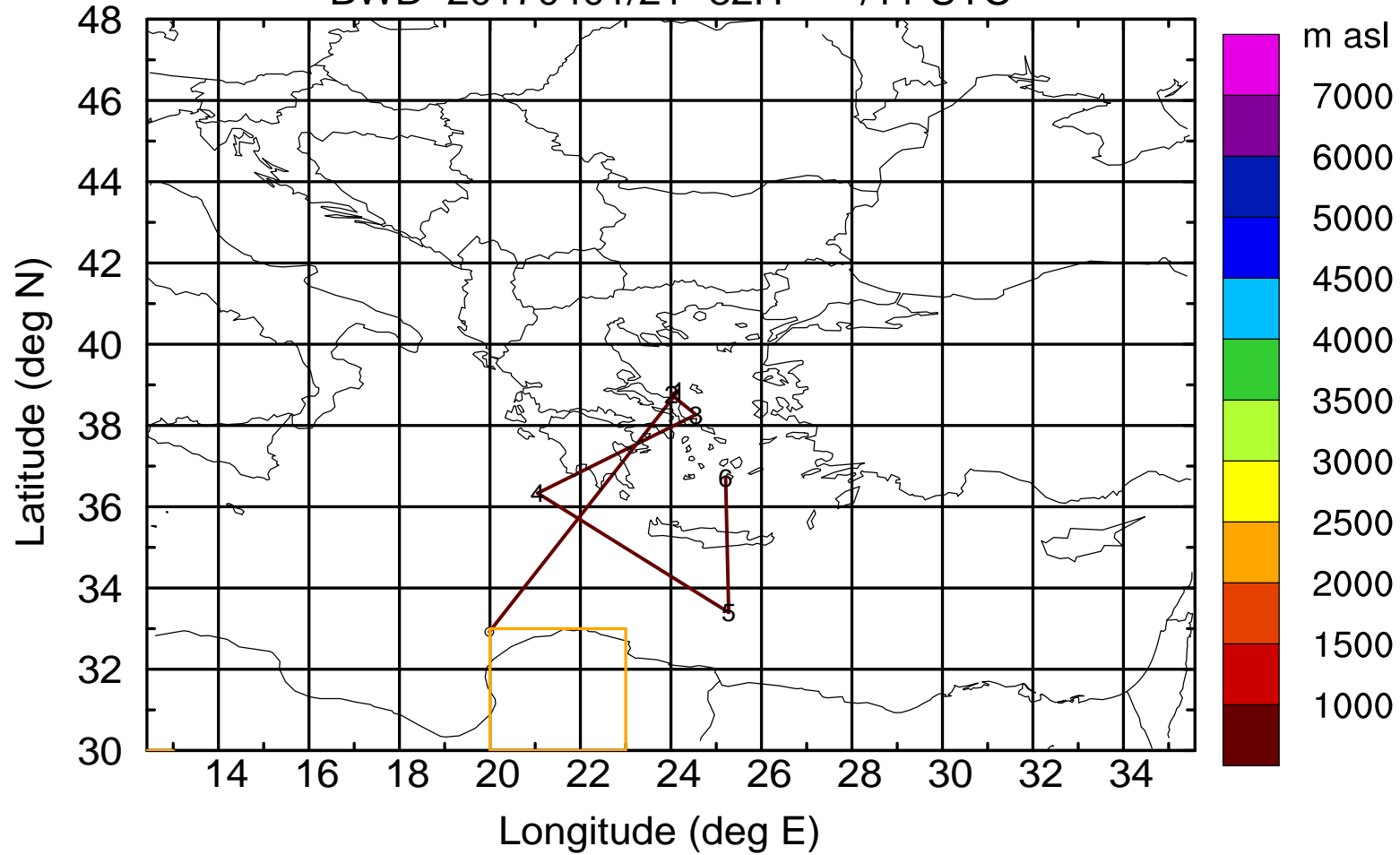
AMS ground station 20170401

BWD 20170401/21 -81H = **/12 UTC



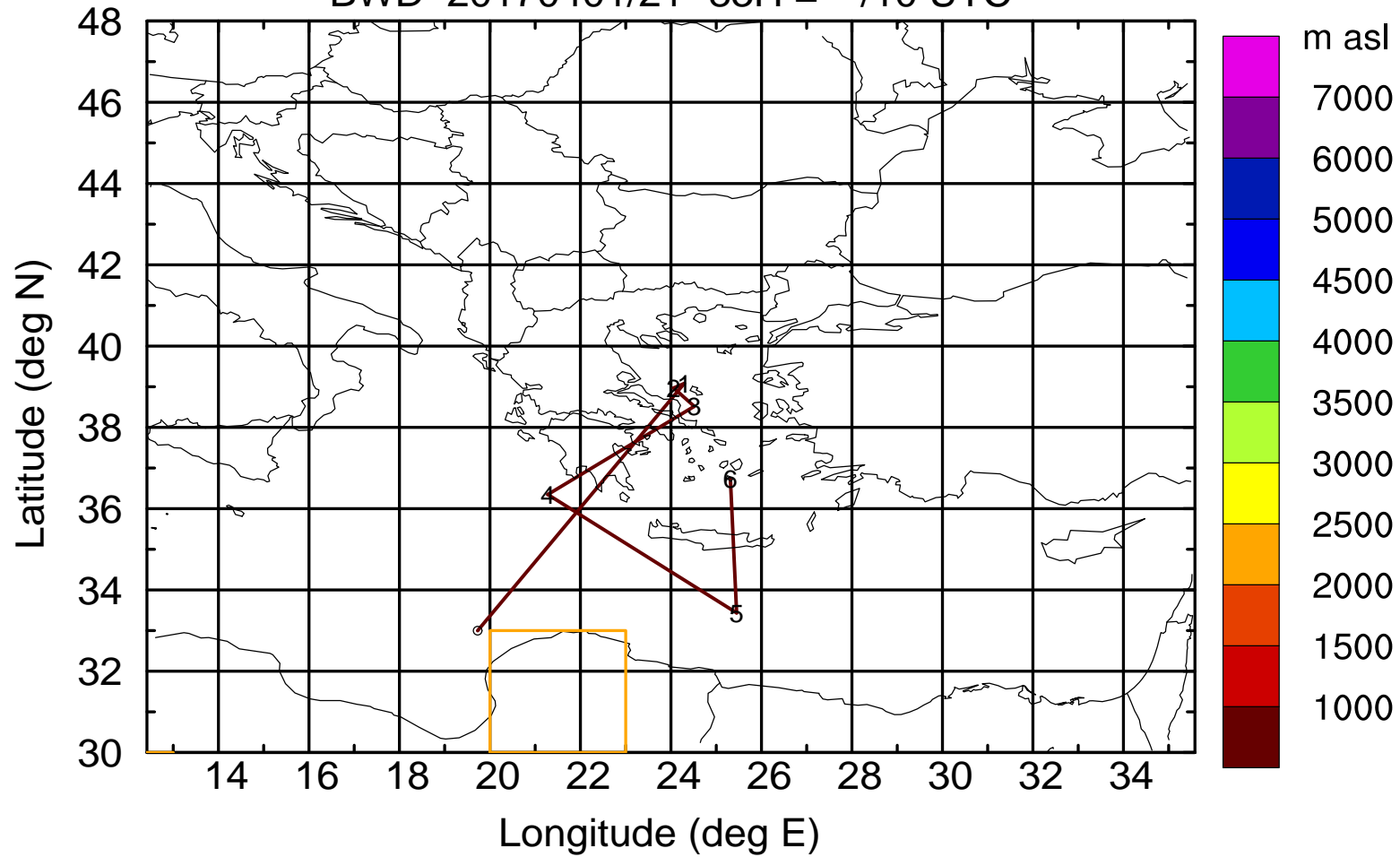
AMS ground station 20170401

BWD 20170401/21 -82H = **/11 UTC



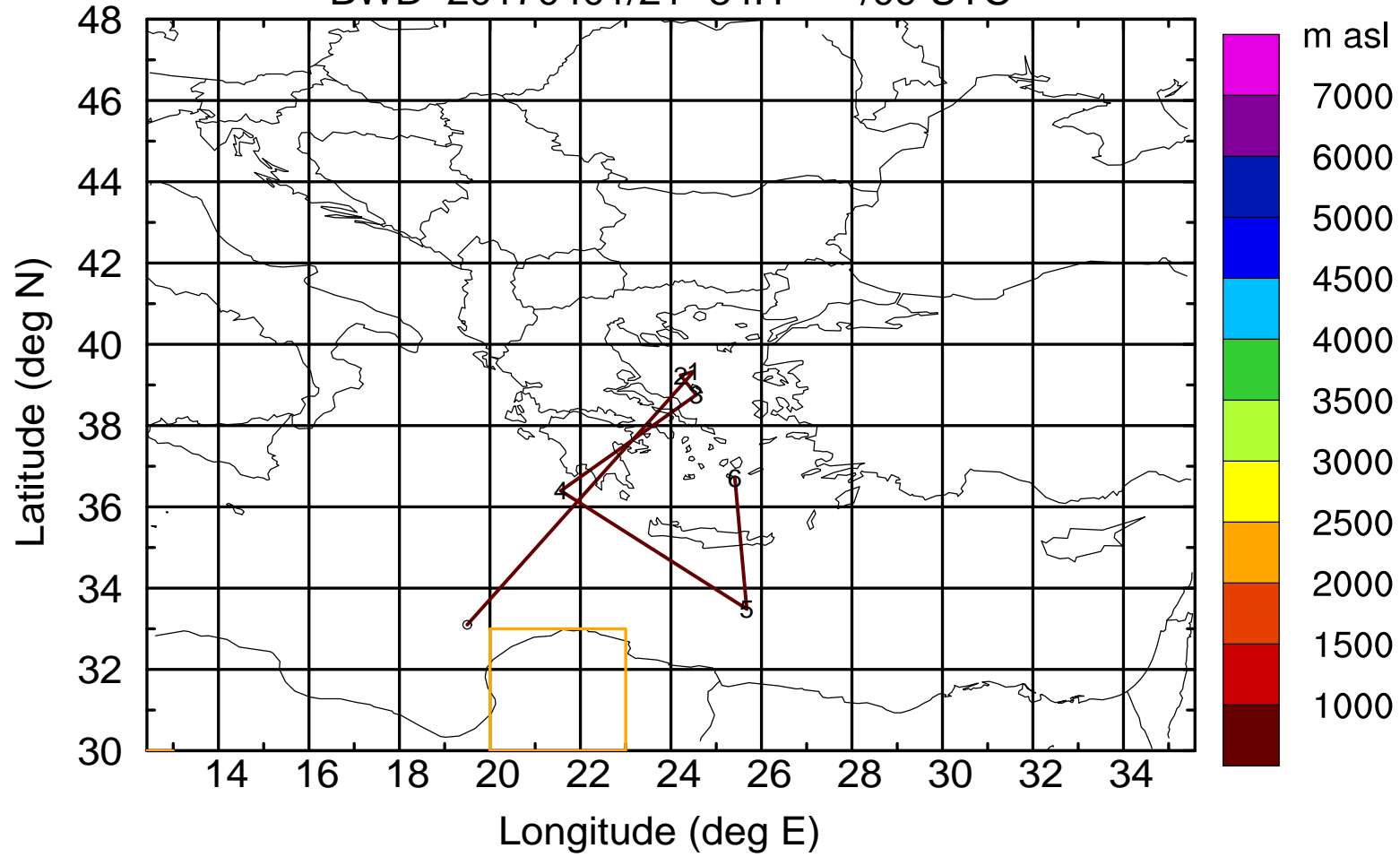
AMS ground station 20170401

BWD 20170401/21 -83H = **/10 UTC



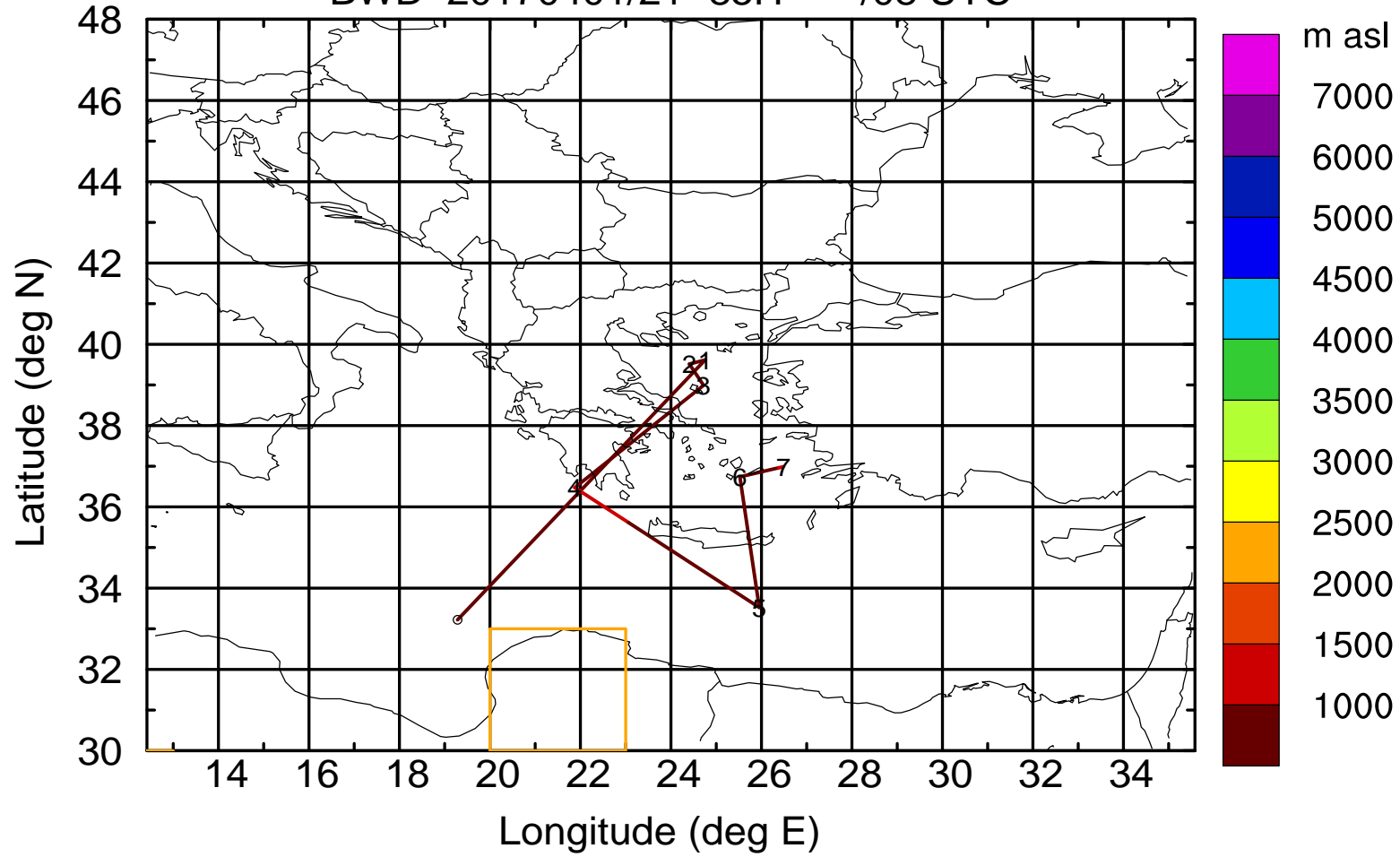
AMS ground station 20170401

BWD 20170401/21 -84H = **/09 UTC



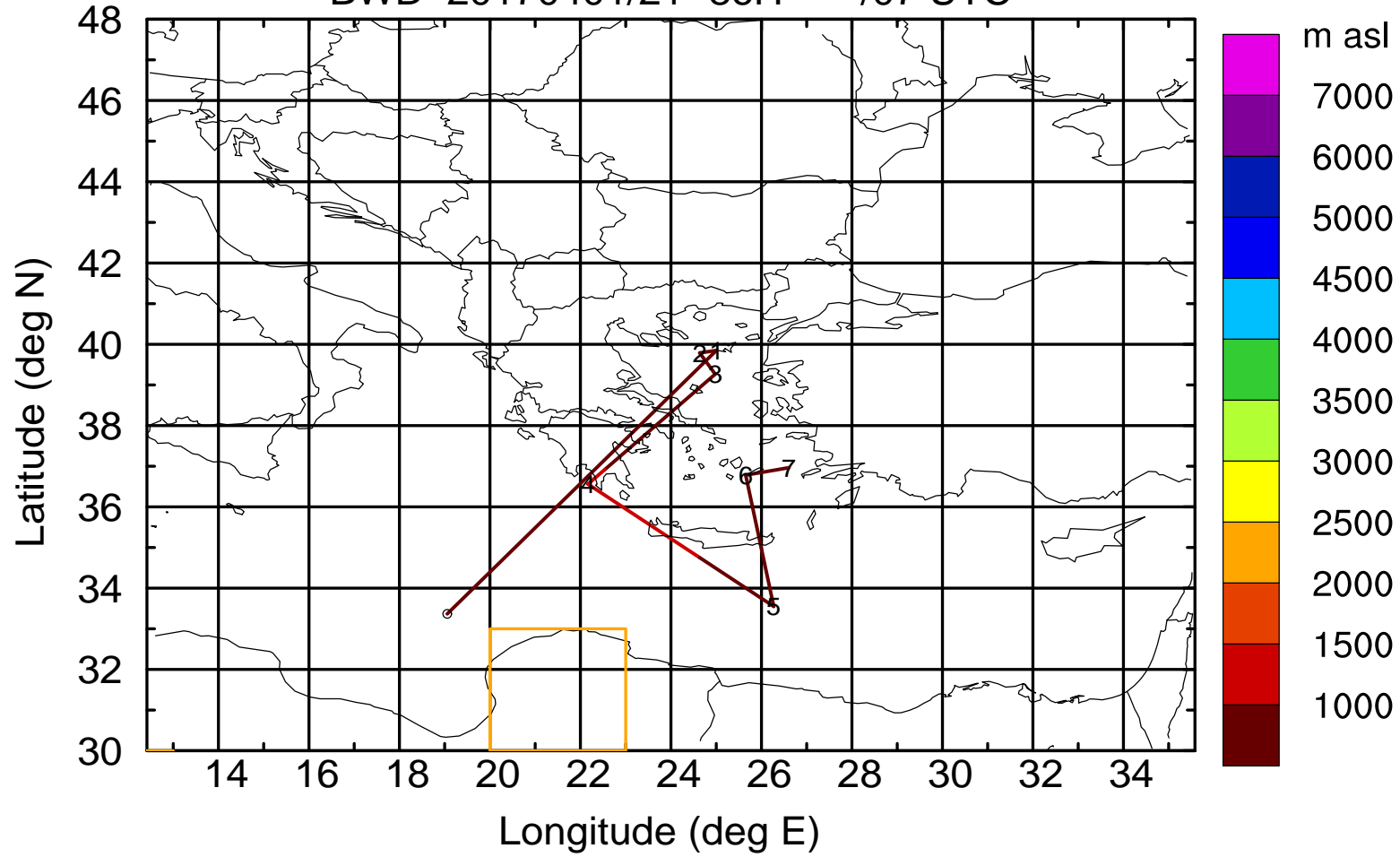
AMS ground station 20170401

BWD 20170401/21 -85H = **/08 UTC



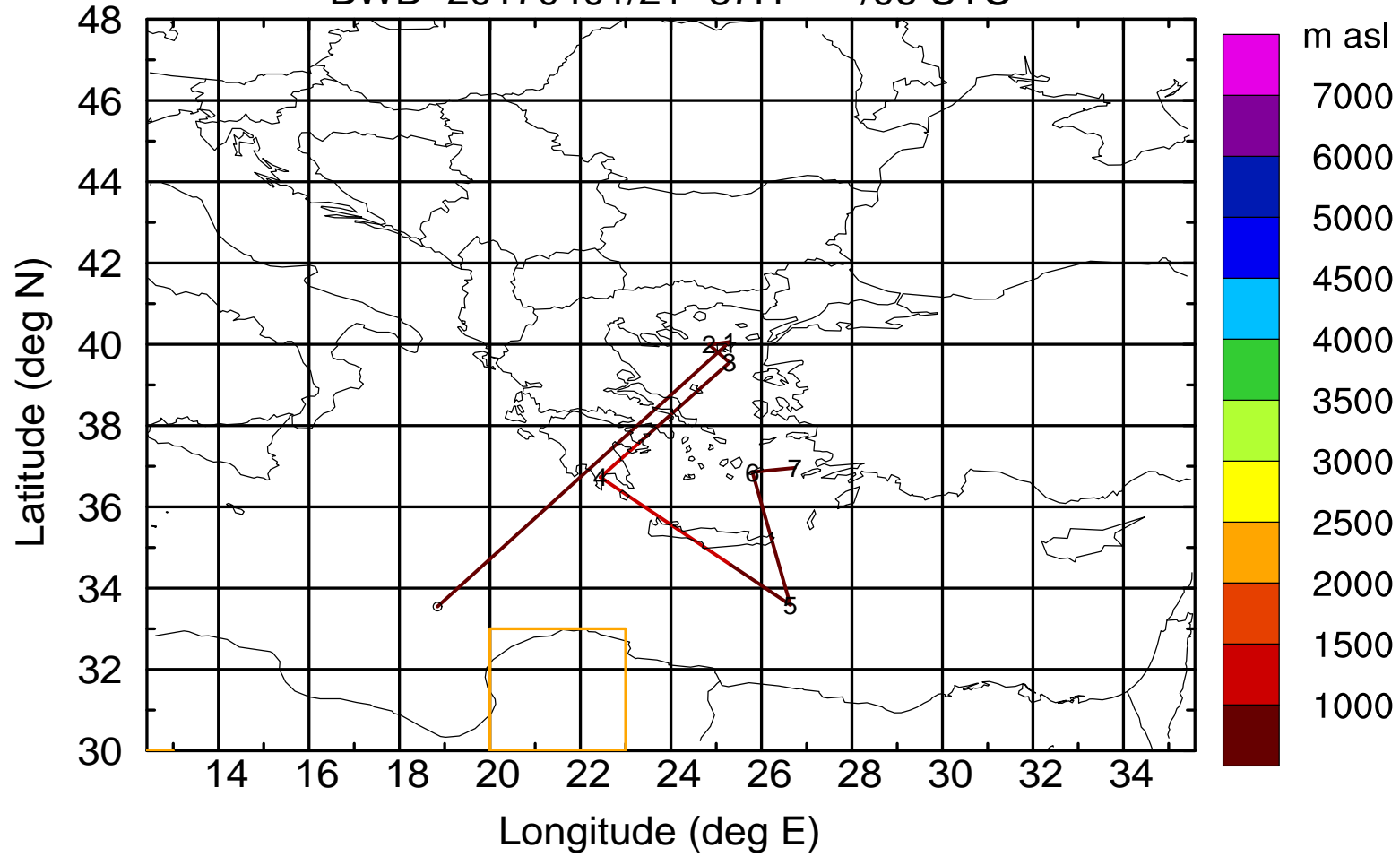
AMS ground station 20170401

BWD 20170401/21 -86H = **/07 UTC



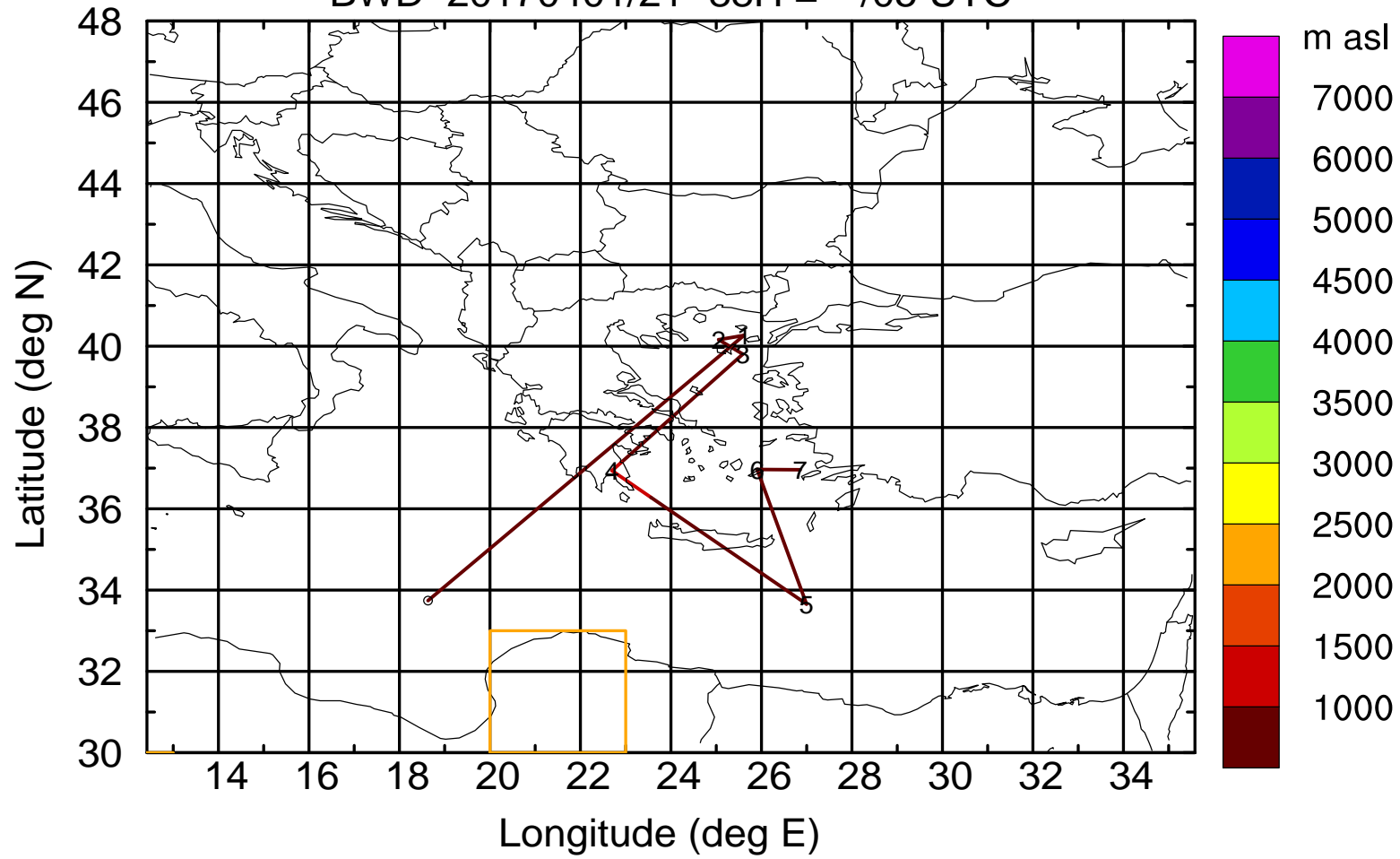
AMS ground station 20170401

BWD 20170401/21 -87H = **/06 UTC



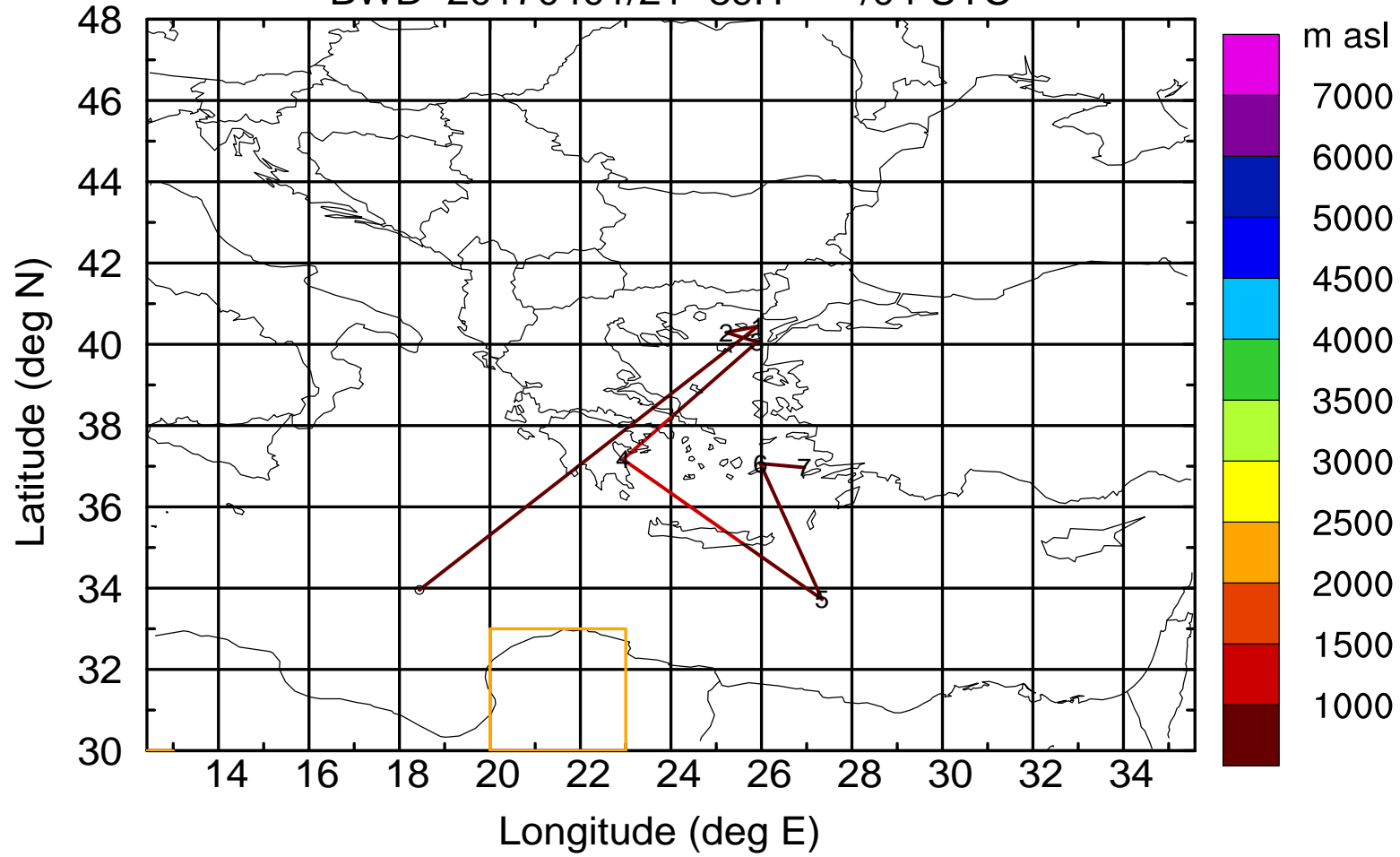
AMS ground station 20170401

BWD 20170401/21 -88H = **/05 UTC



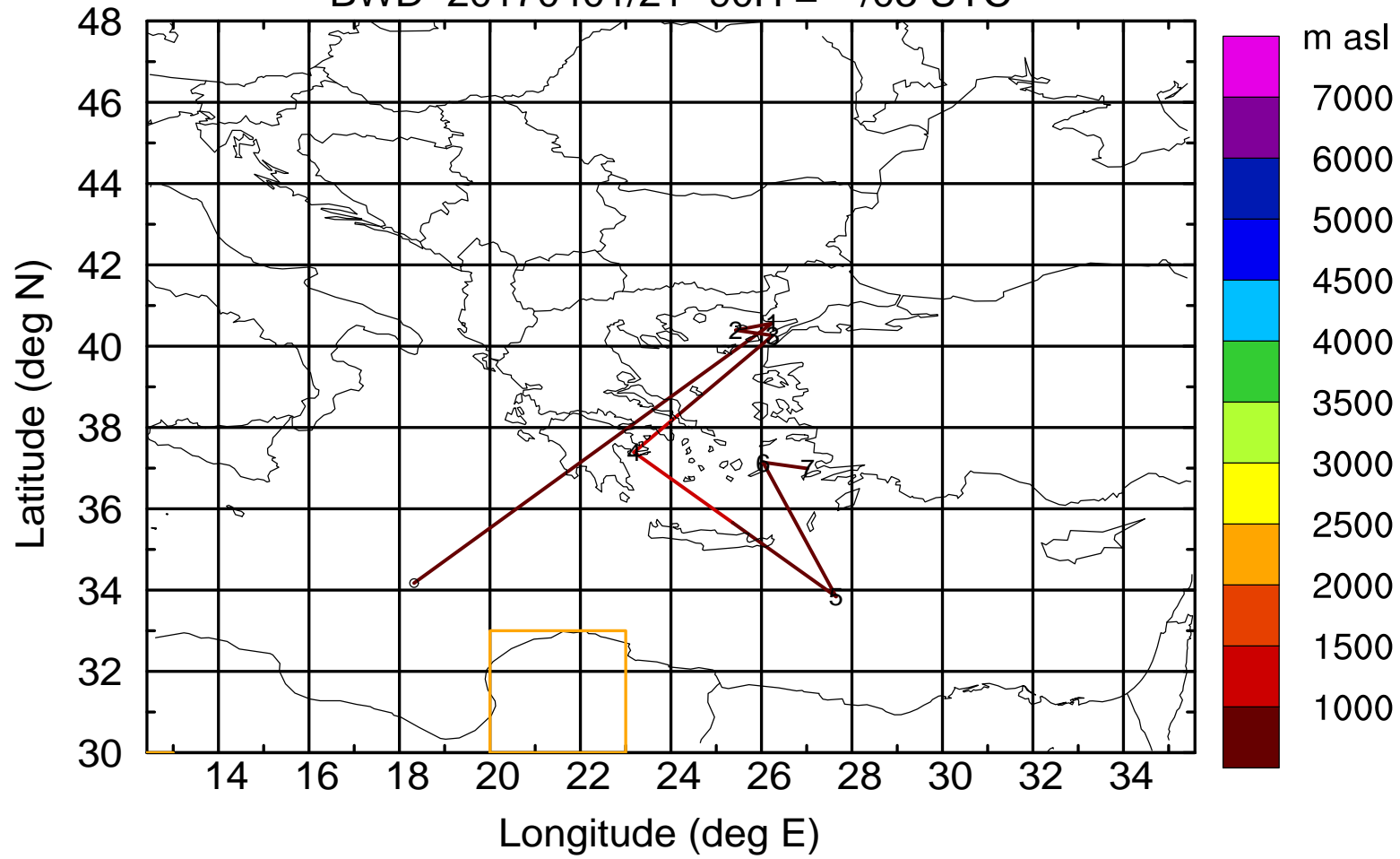
AMS ground station 20170401

BWD 20170401/21 -89H = **/04 UTC



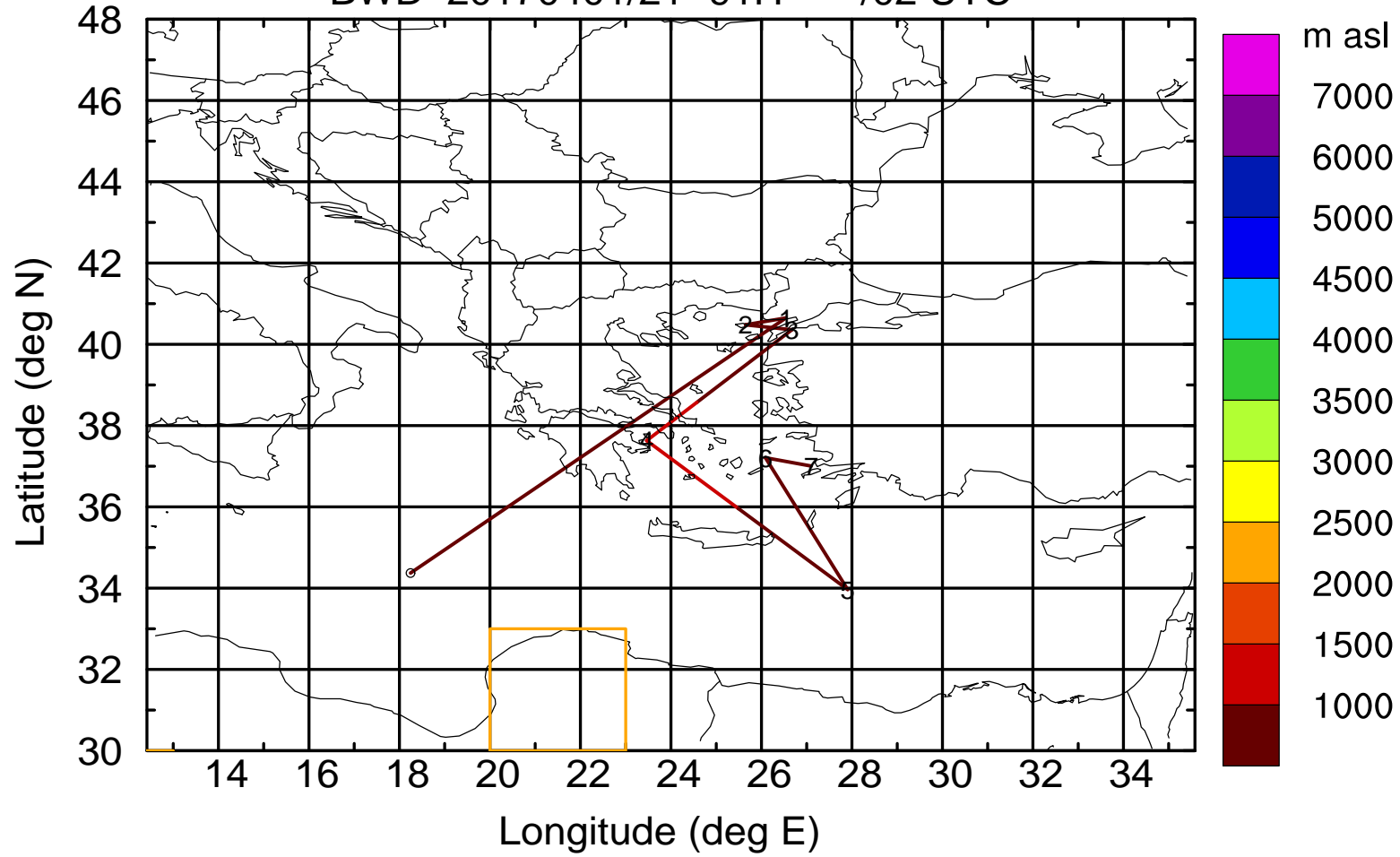
AMS ground station 20170401

BWD 20170401/21 -90H = **/03 UTC



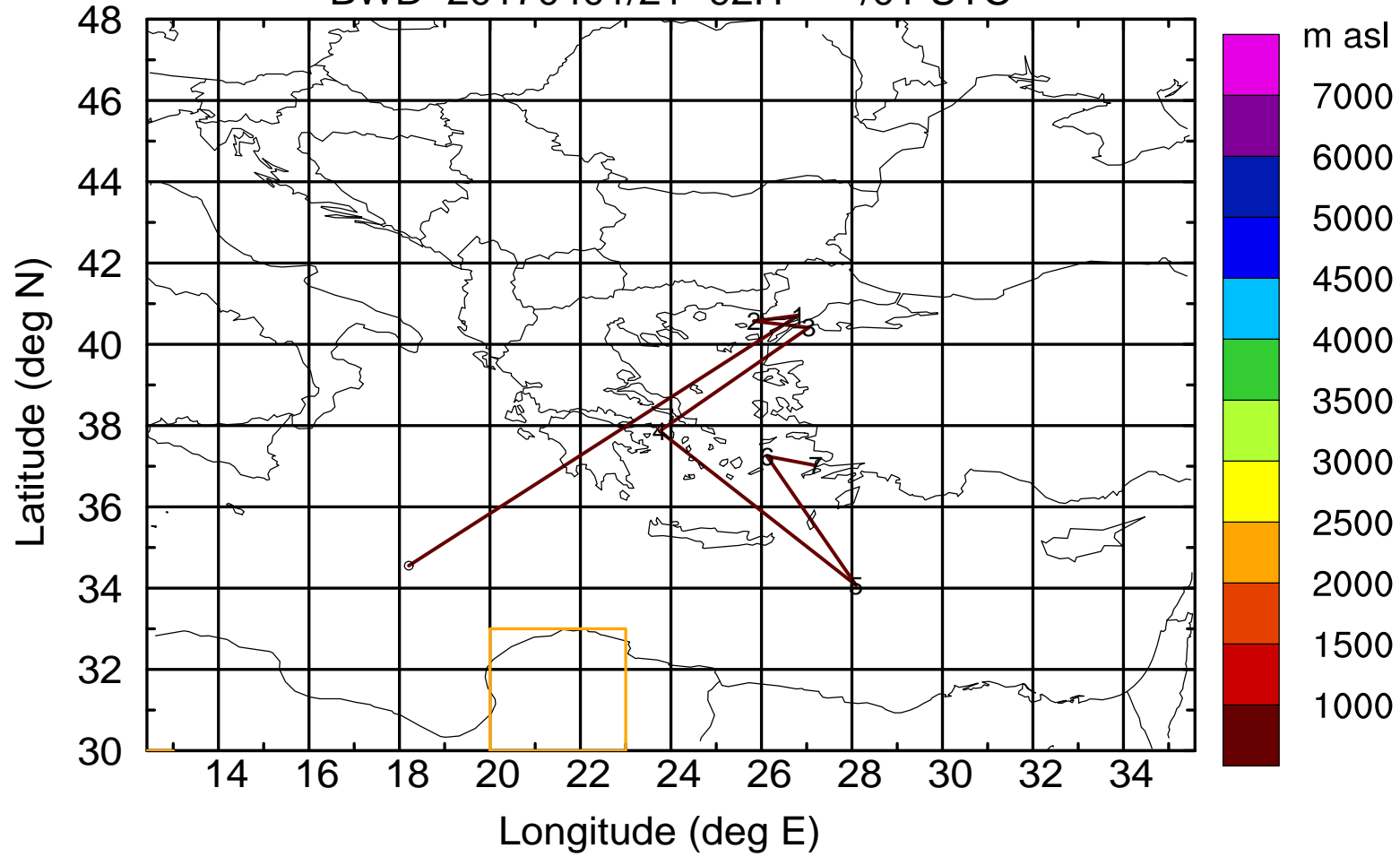
AMS ground station 20170401

BWD 20170401/21 -91H = **/02 UTC



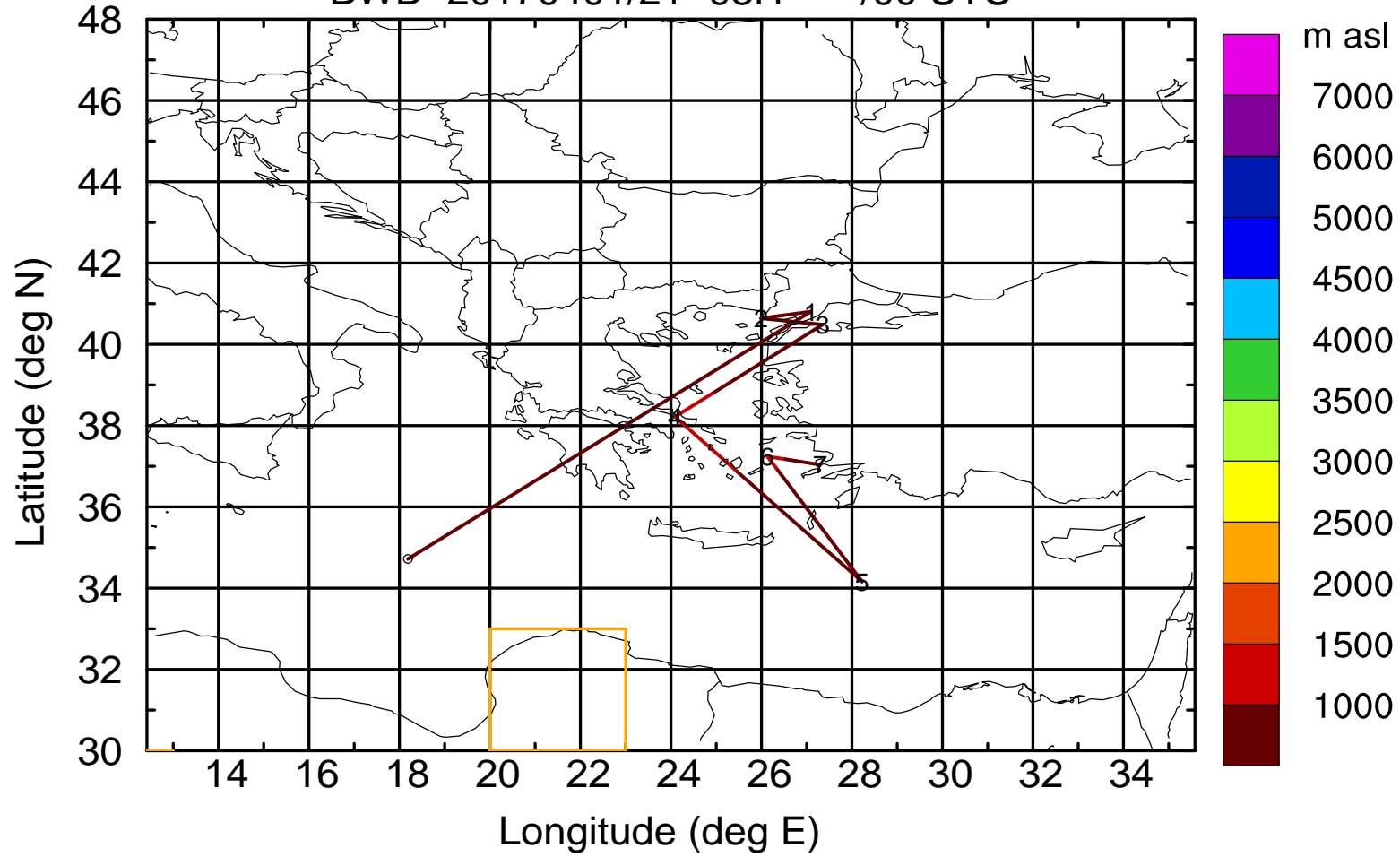
AMS ground station 20170401

BWD 20170401/21 -92H = **/01 UTC



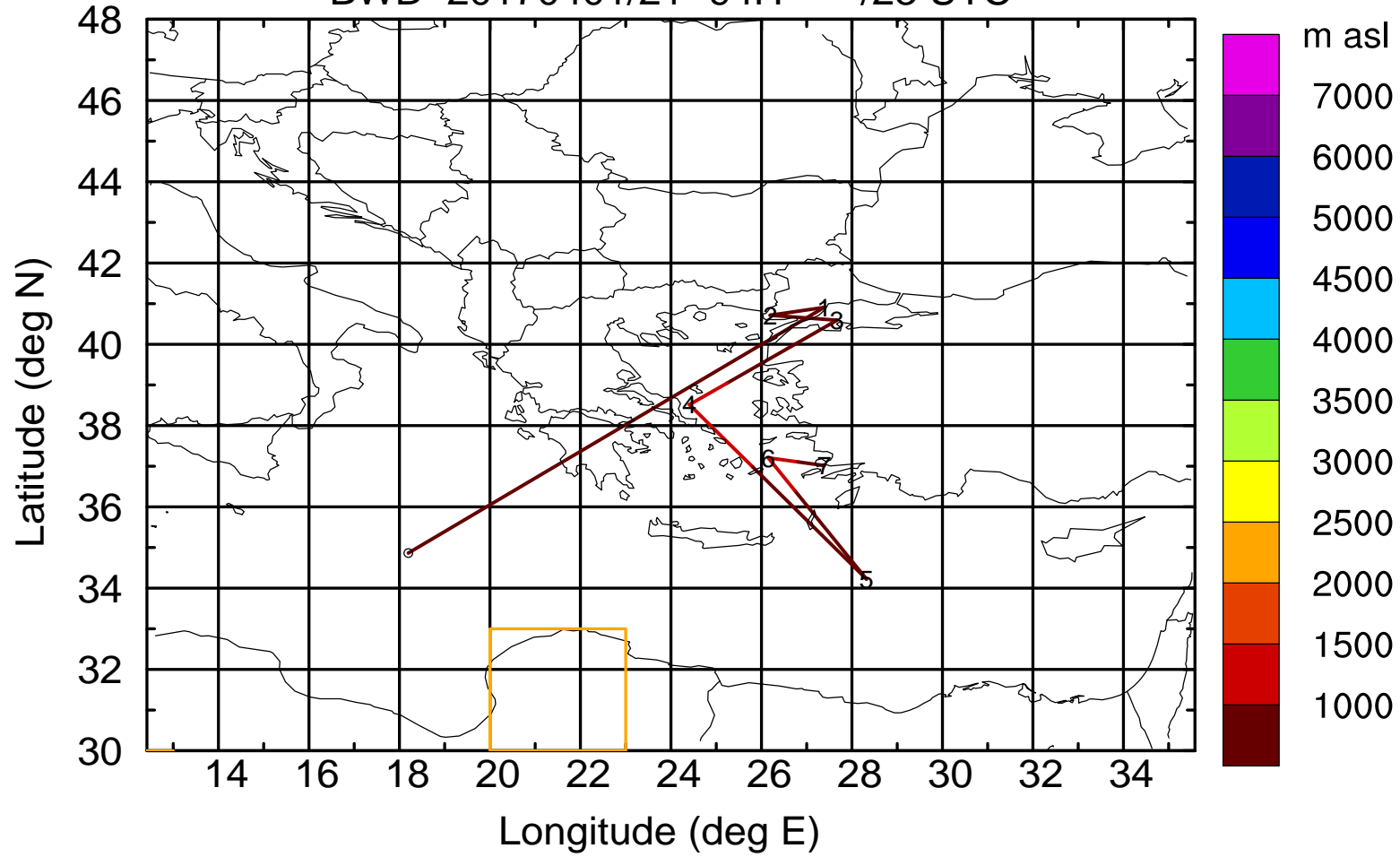
AMS ground station 20170401

BWD 20170401/21 -93H = **/00 UTC



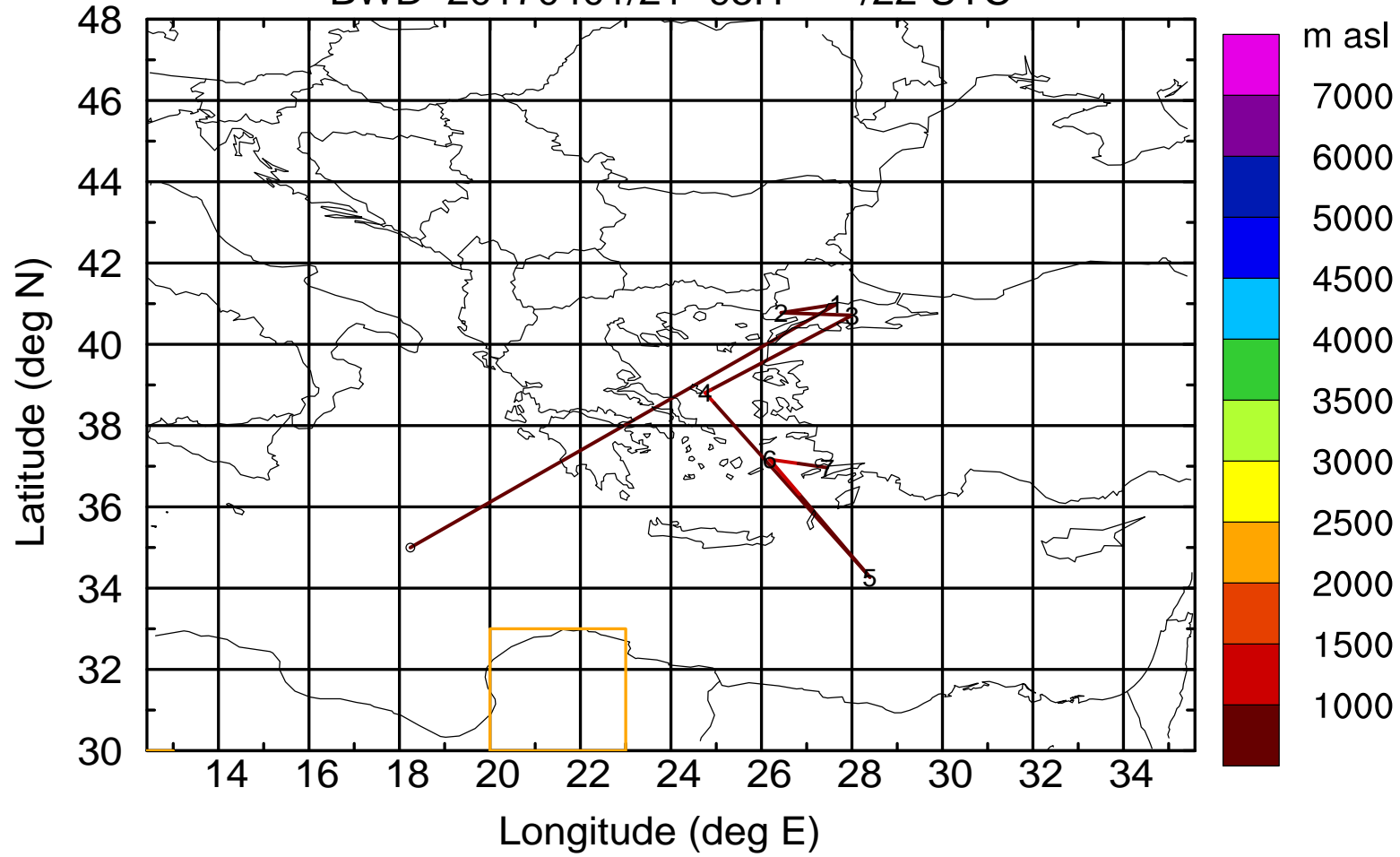
AMS ground station 20170401

BWD 20170401/21 -94H = **/23 UTC



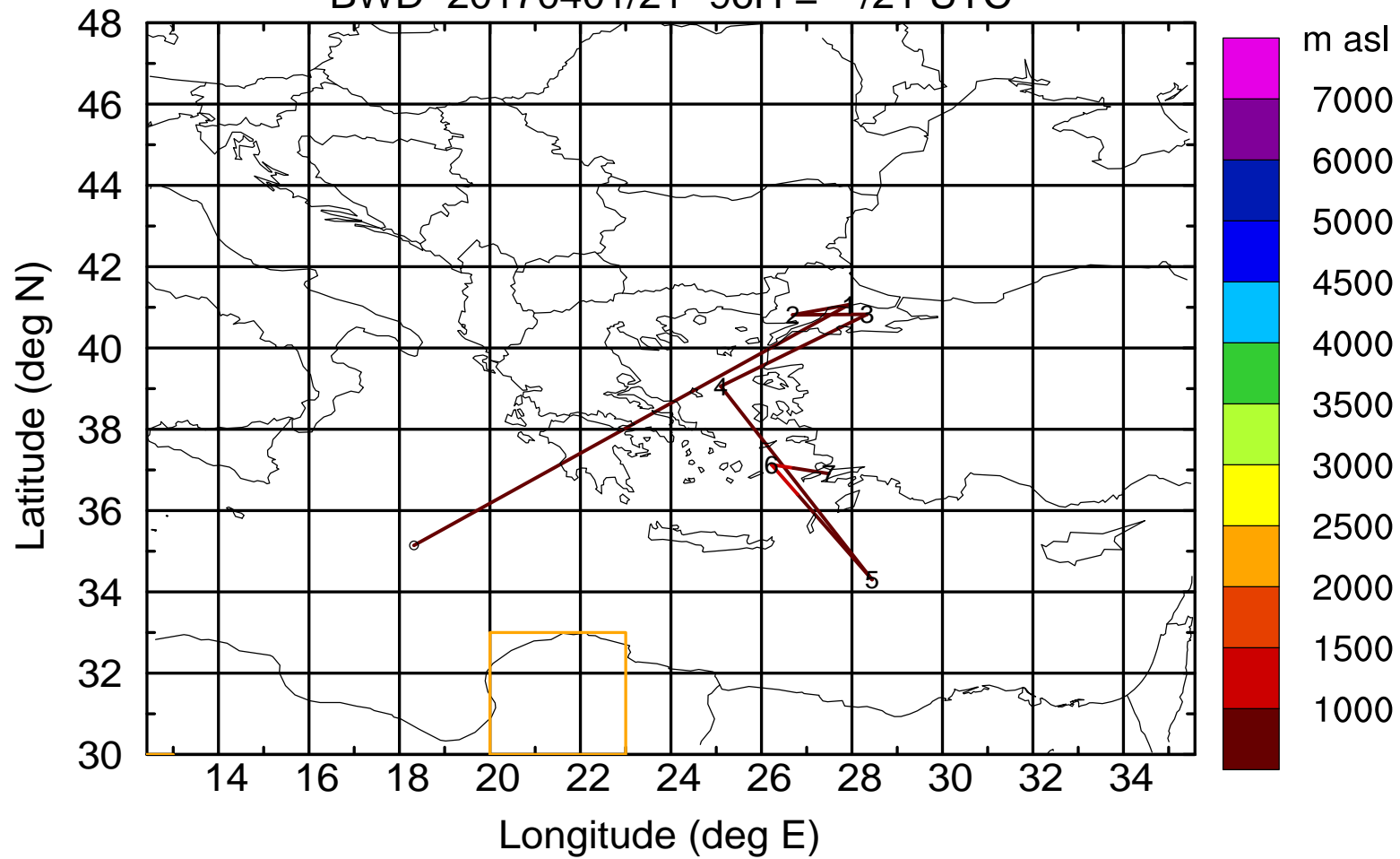
AMS ground station 20170401

BWD 20170401/21 -95H = **/22 UTC



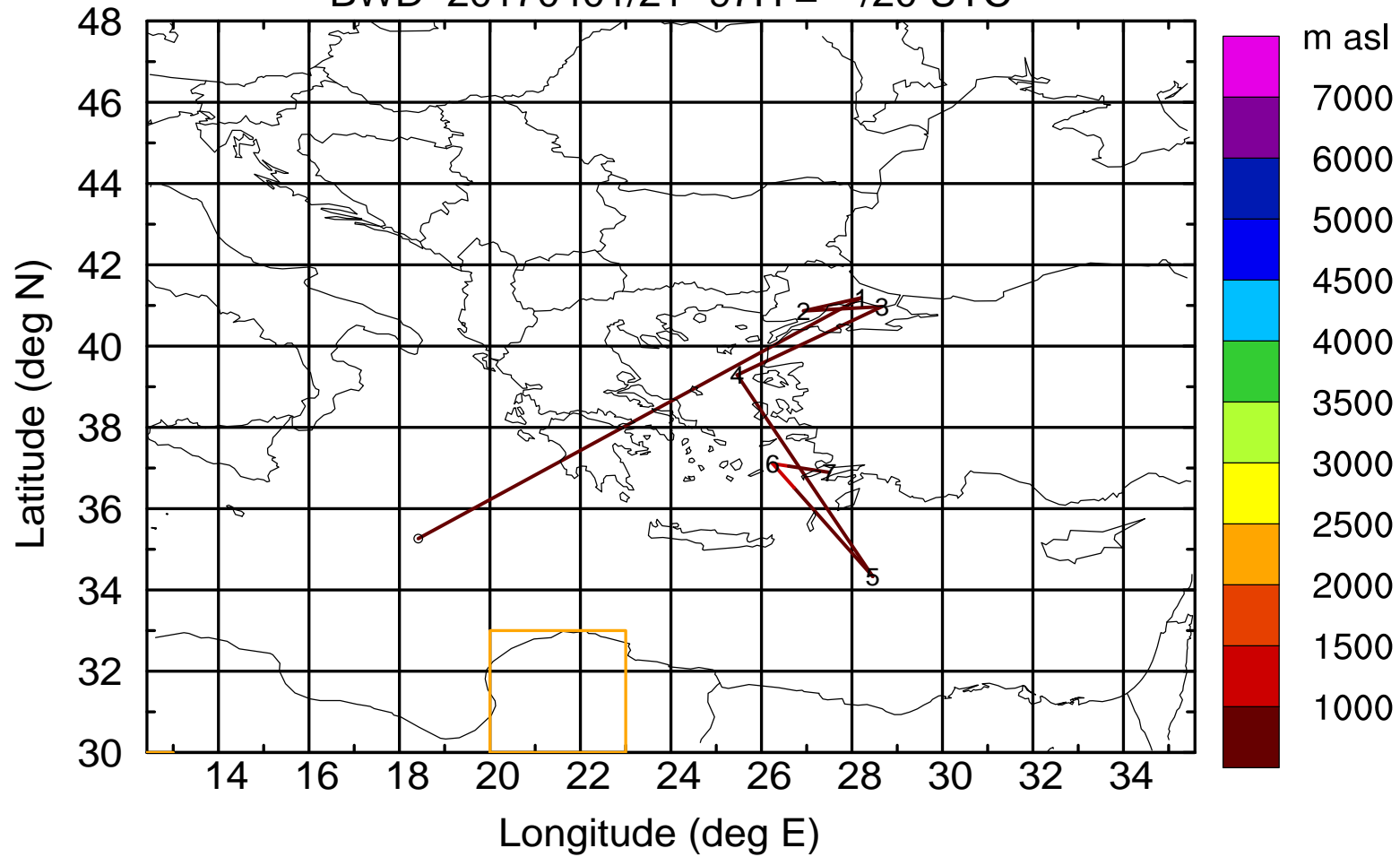
AMS ground station 20170401

BWD 20170401/21 -96H = **/21 UTC



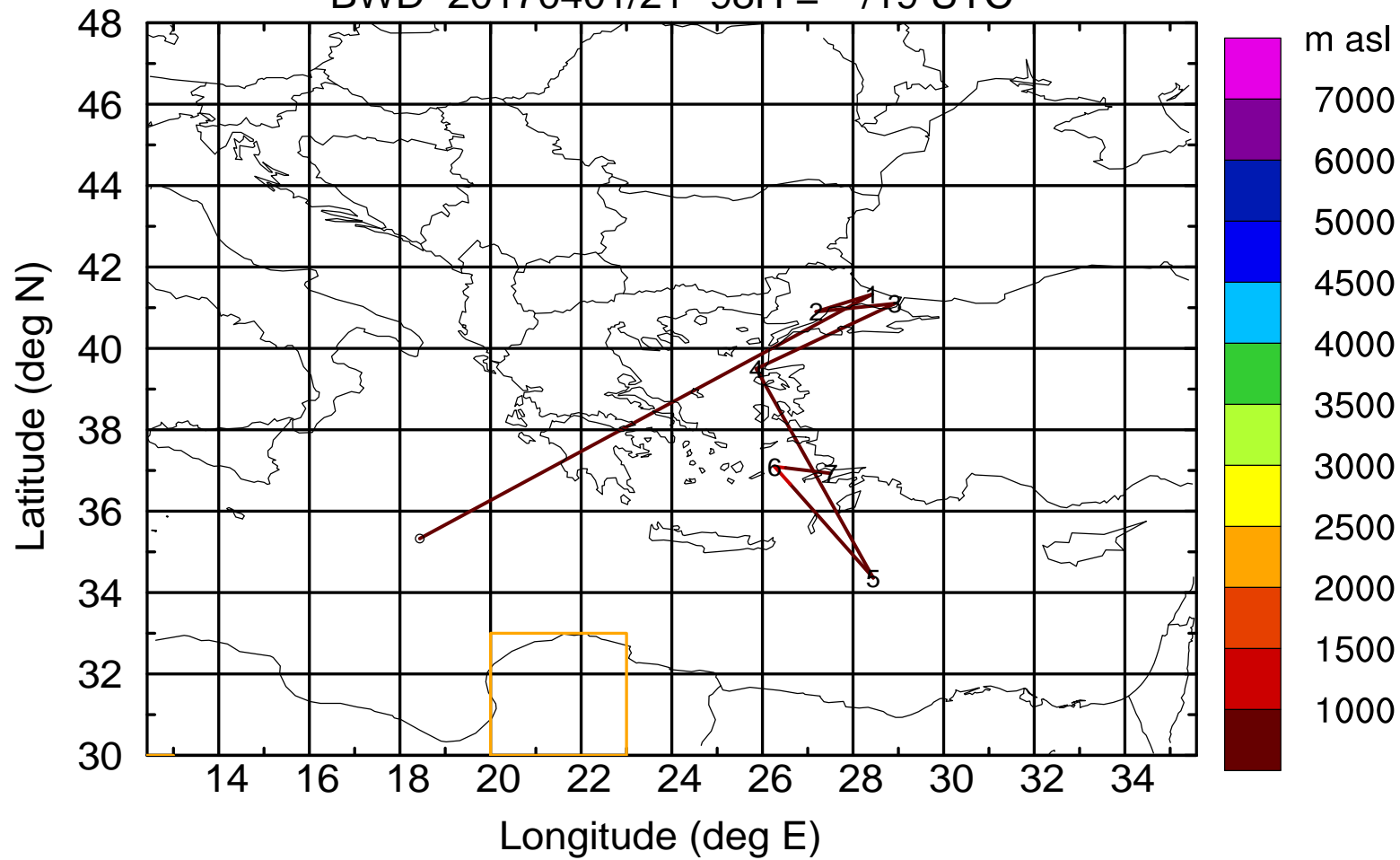
AMS ground station 20170401

BWD 20170401/21 -97H = **/20 UTC



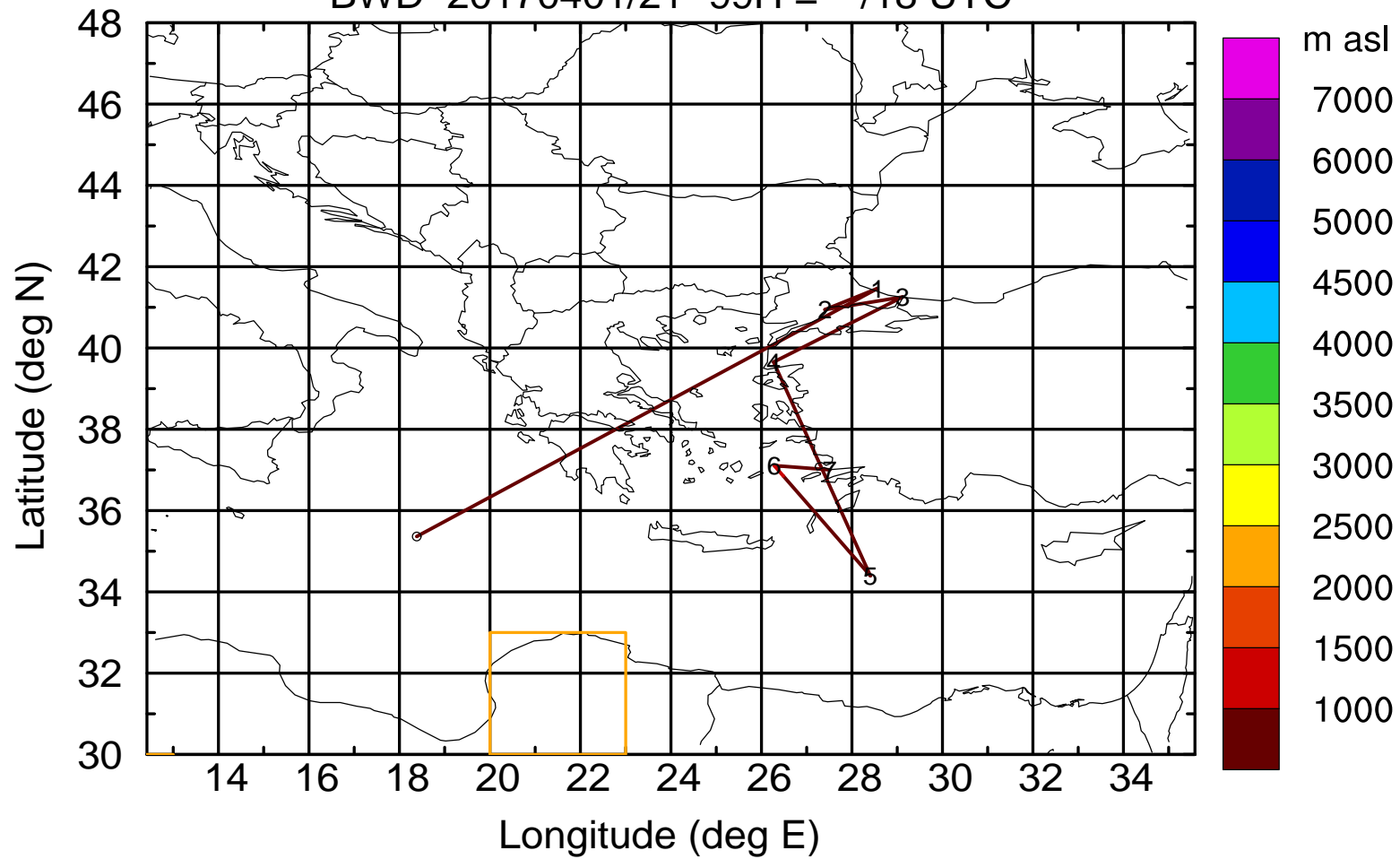
AMS ground station 20170401

BWD 20170401/21 -98H = **/19 UTC



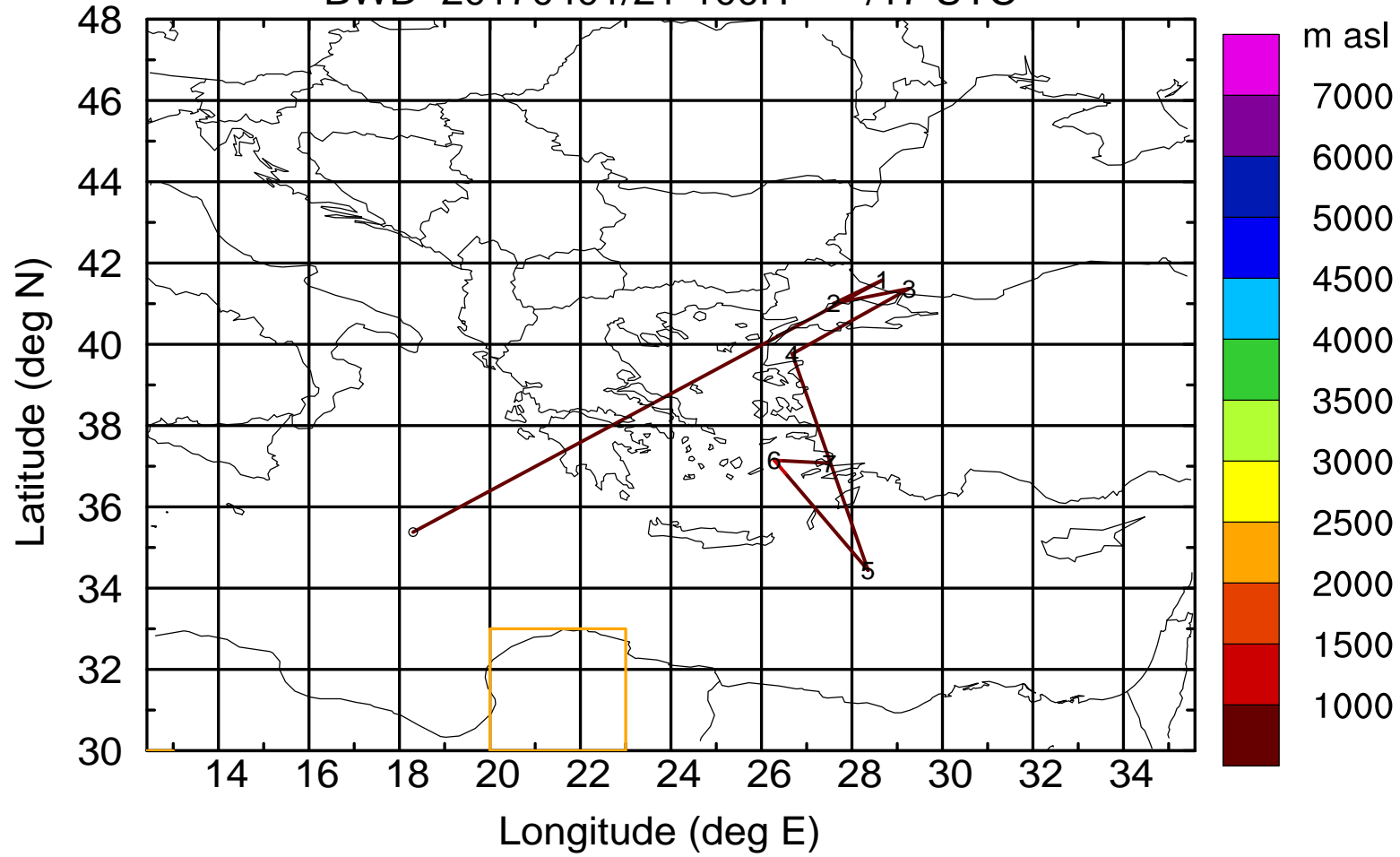
AMS ground station 20170401

BWD 20170401/21 -99H = **/18 UTC



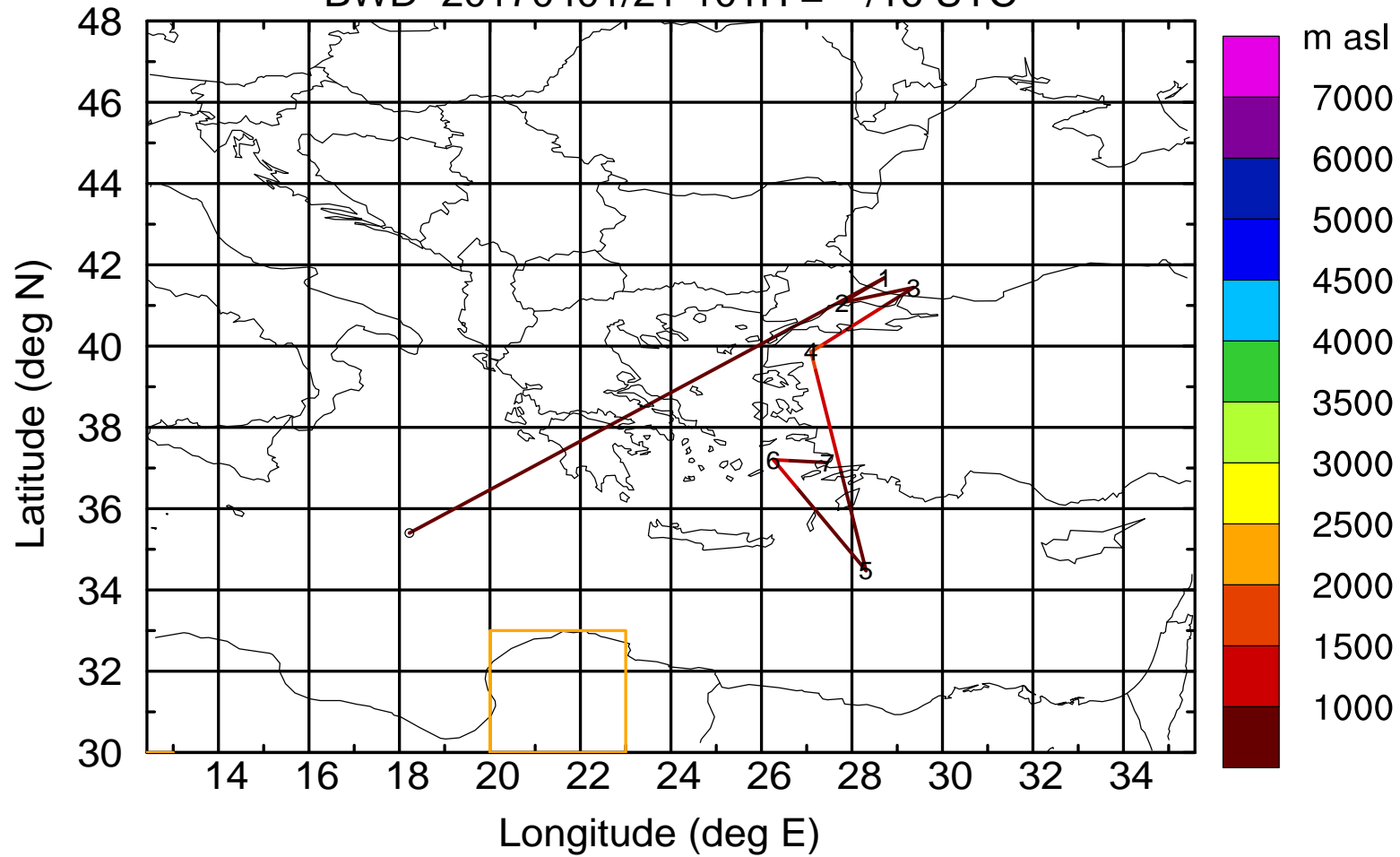
AMS ground station 20170401

BWD 20170401/21-100H = **/17 UTC



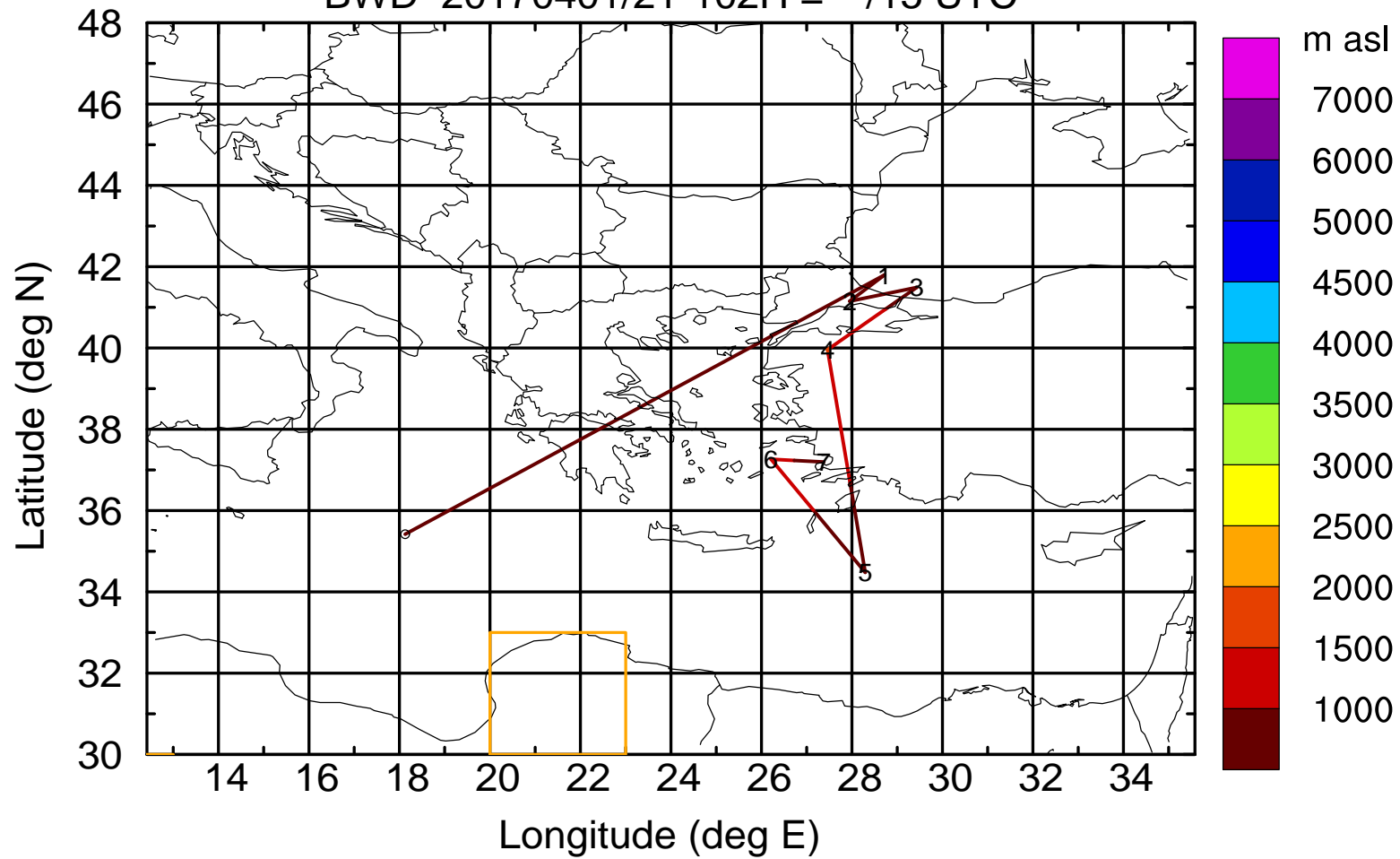
AMS ground station 20170401

BWD 20170401/21-101H = **/16 UTC



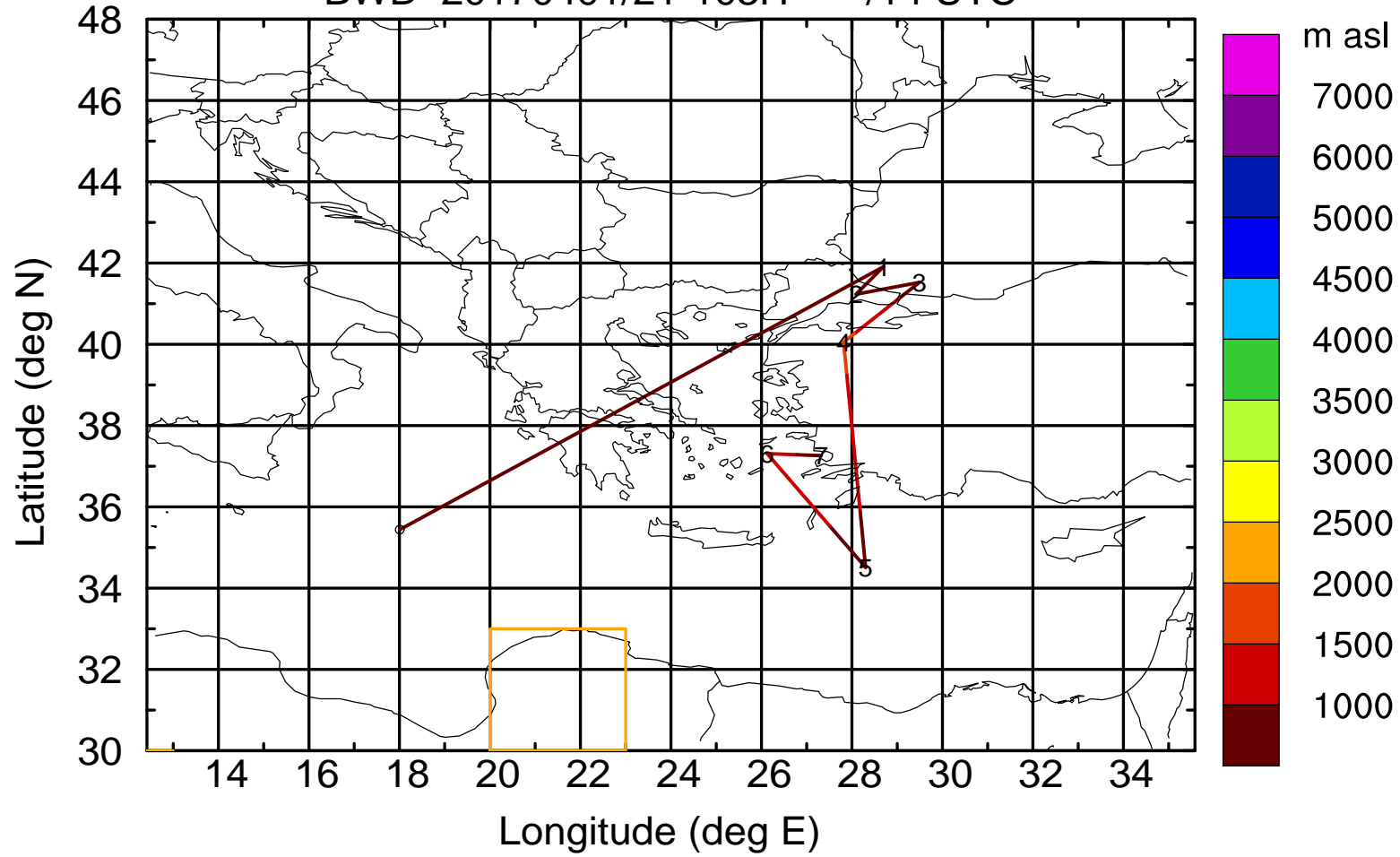
AMS ground station 20170401

BWD 20170401/21-102H = **/15 UTC



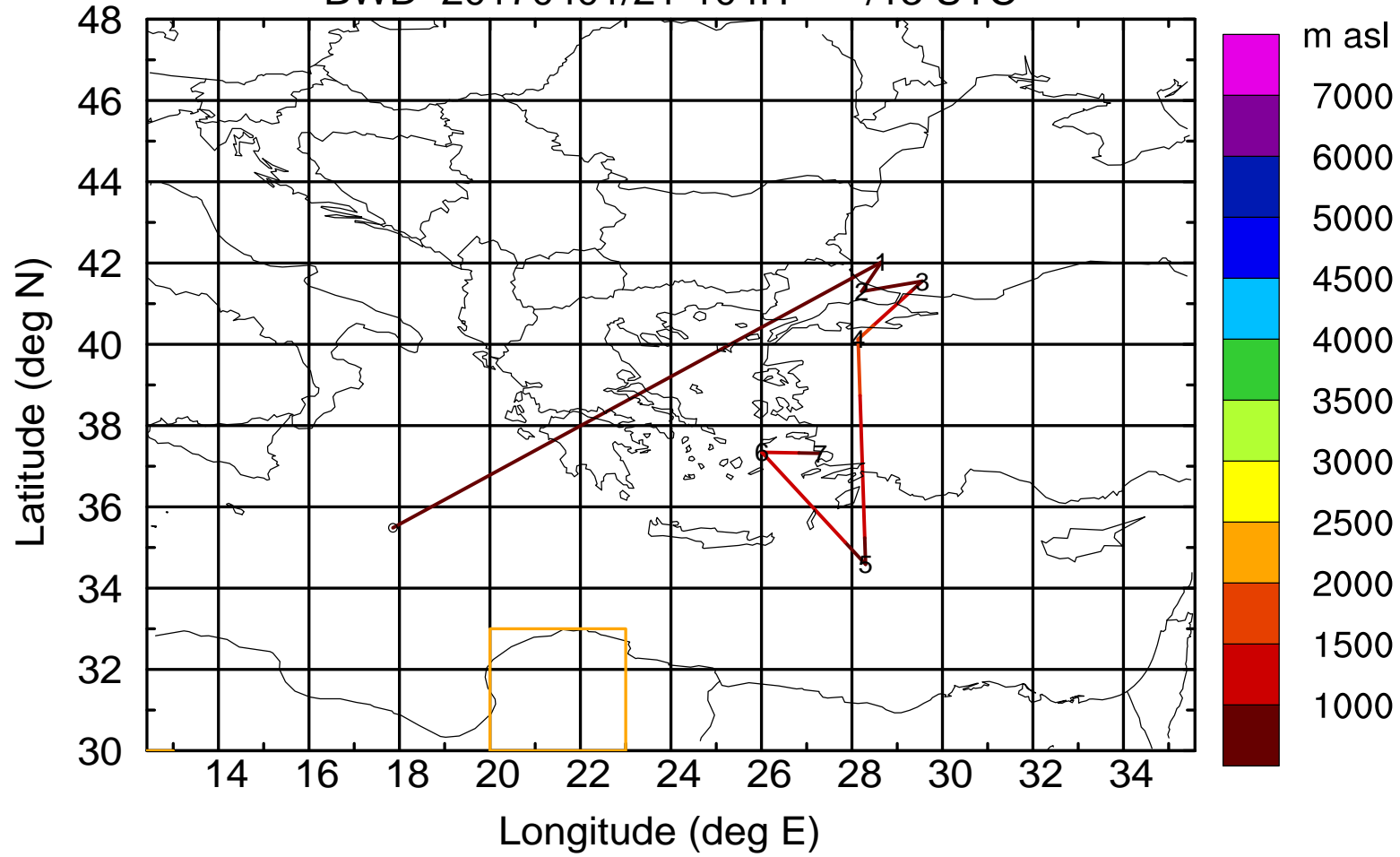
AMS ground station 20170401

BWD 20170401/21-103H = **/14 UTC



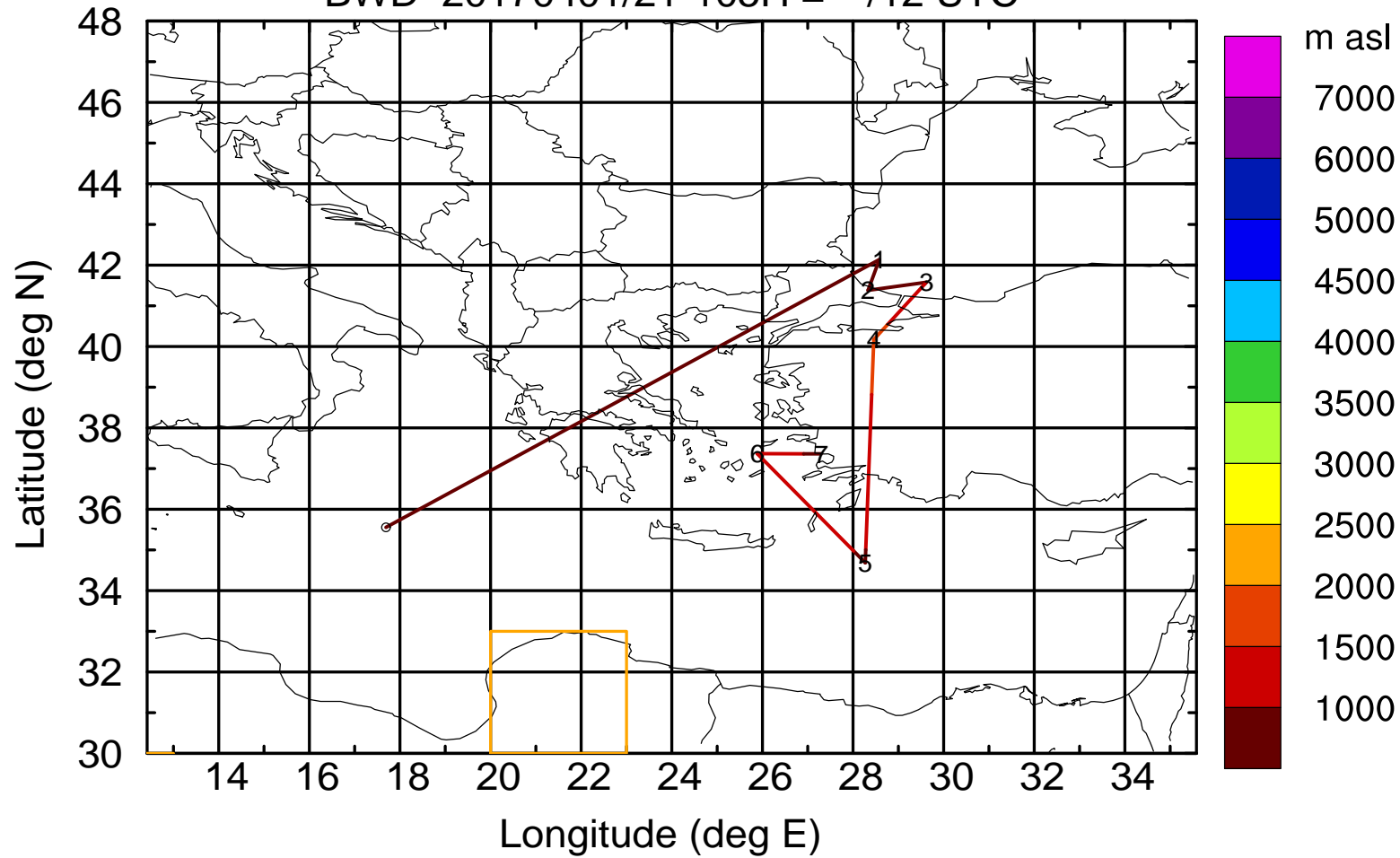
AMS ground station 20170401

BWD 20170401/21-104H = **/13 UTC



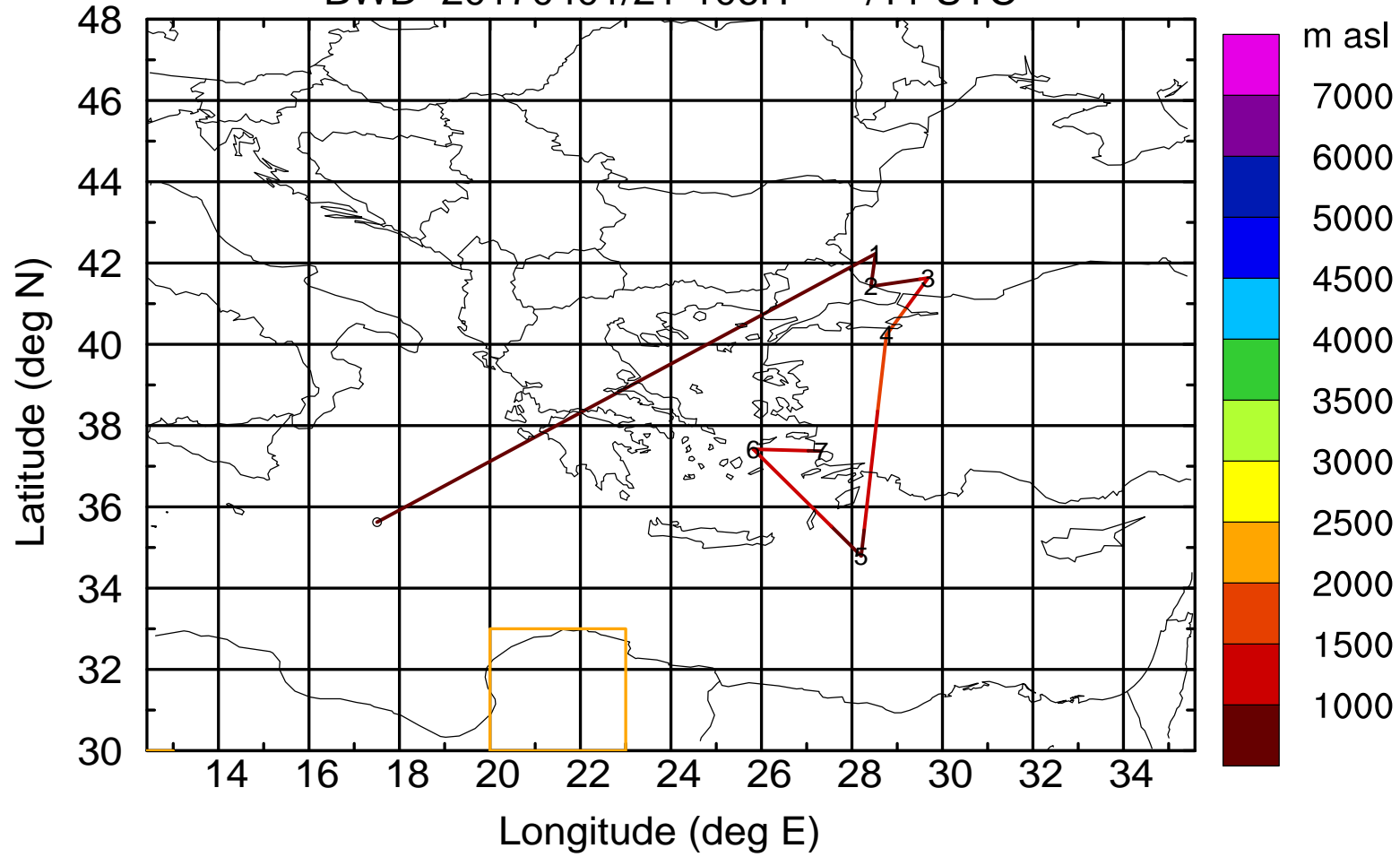
AMS ground station 20170401

BWD 20170401/21-105H = **/12 UTC



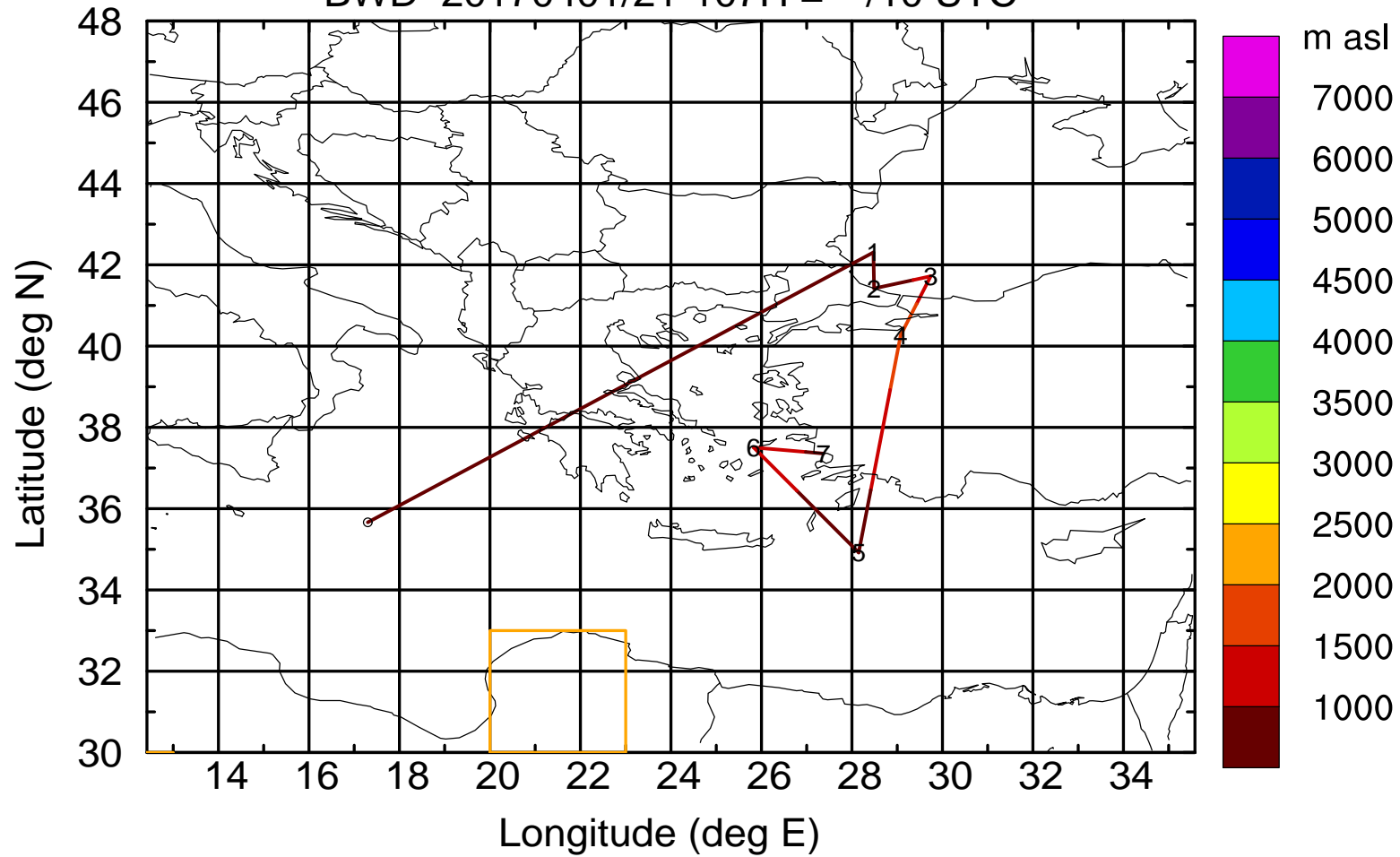
AMS ground station 20170401

BWD 20170401/21-106H = **/11 UTC



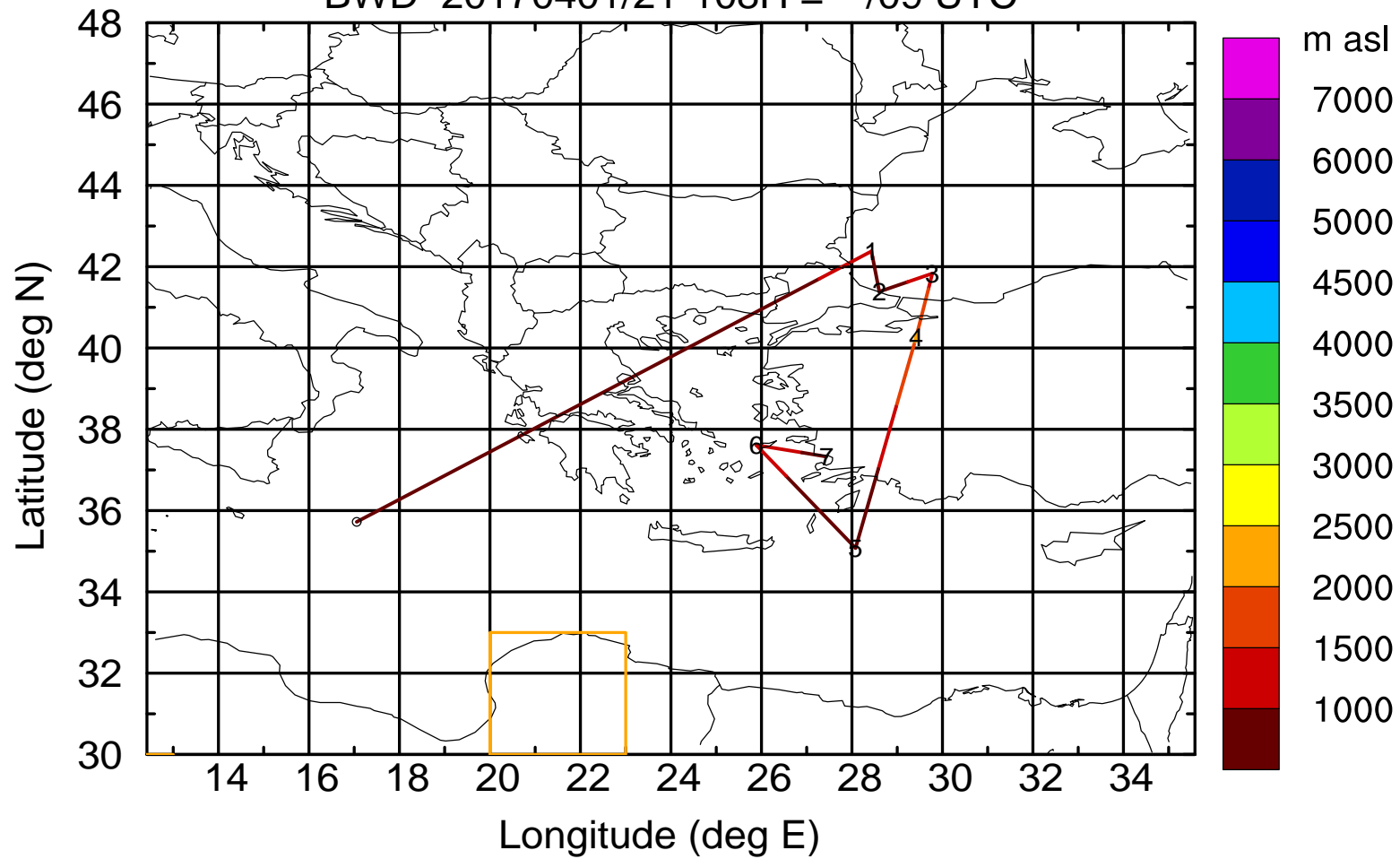
AMS ground station 20170401

BWD 20170401/21-107H = **/10 UTC



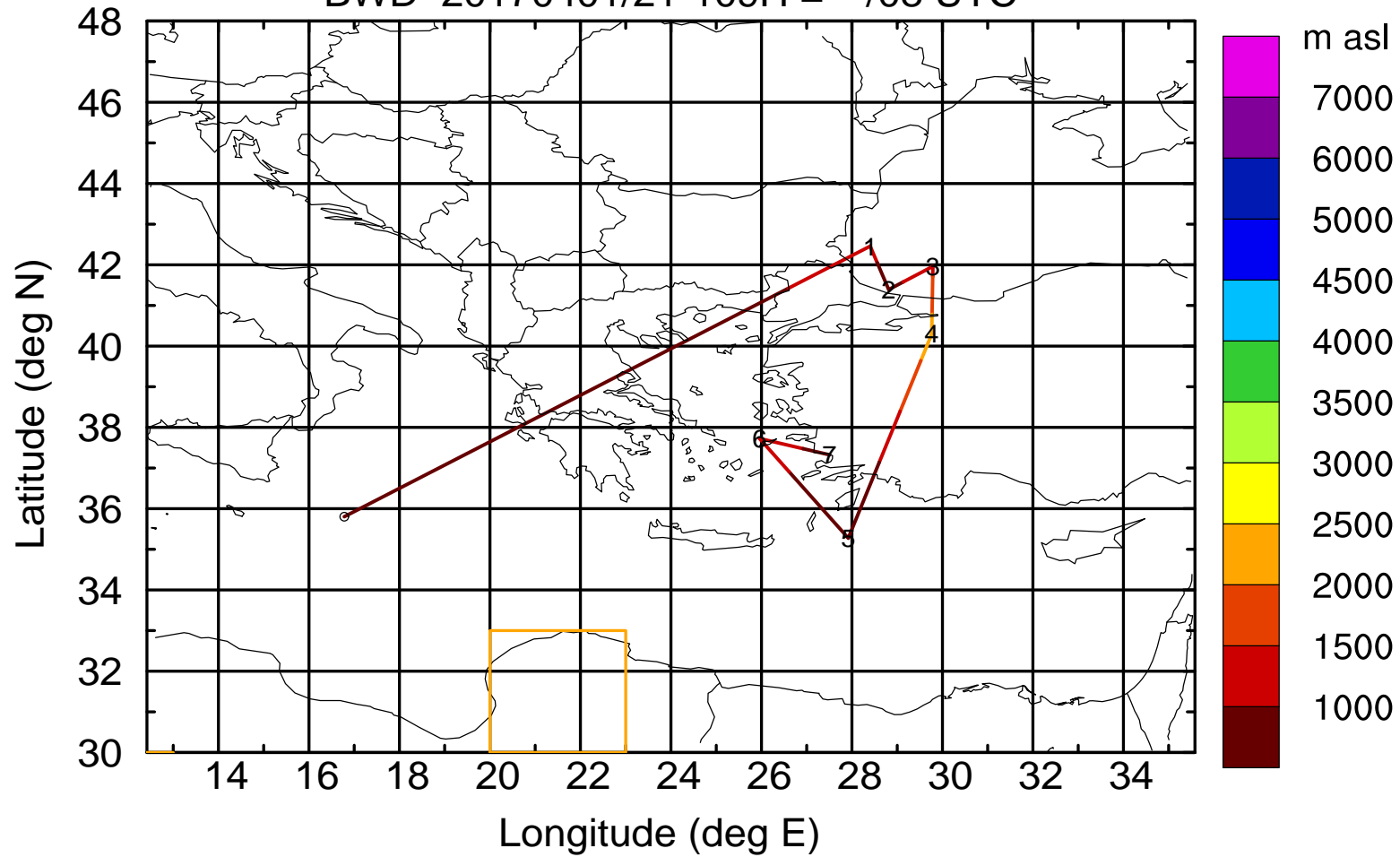
AMS ground station 20170401

BWD 20170401/21-108H = **/09 UTC



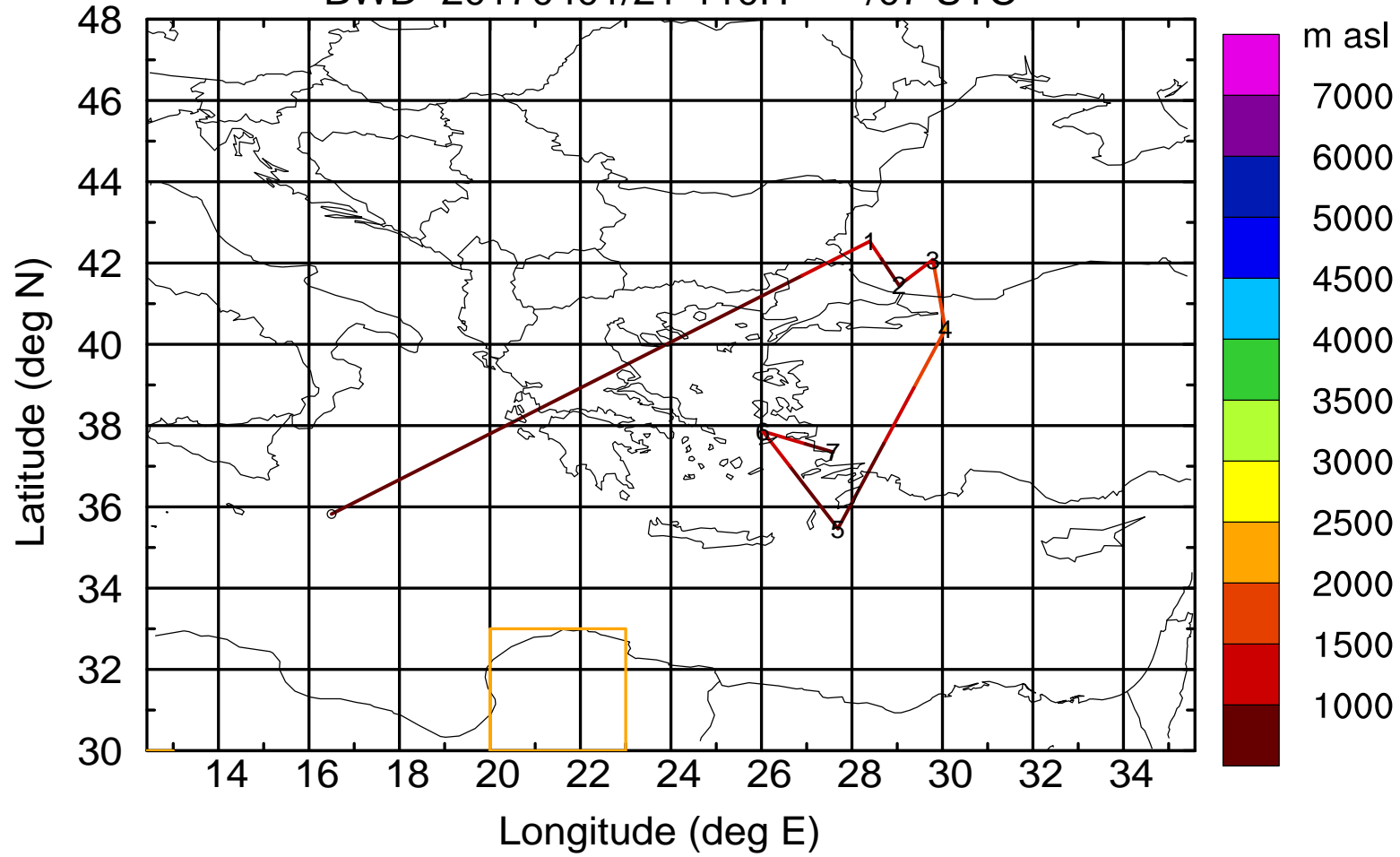
AMS ground station 20170401

BWD 20170401/21-109H = **/08 UTC



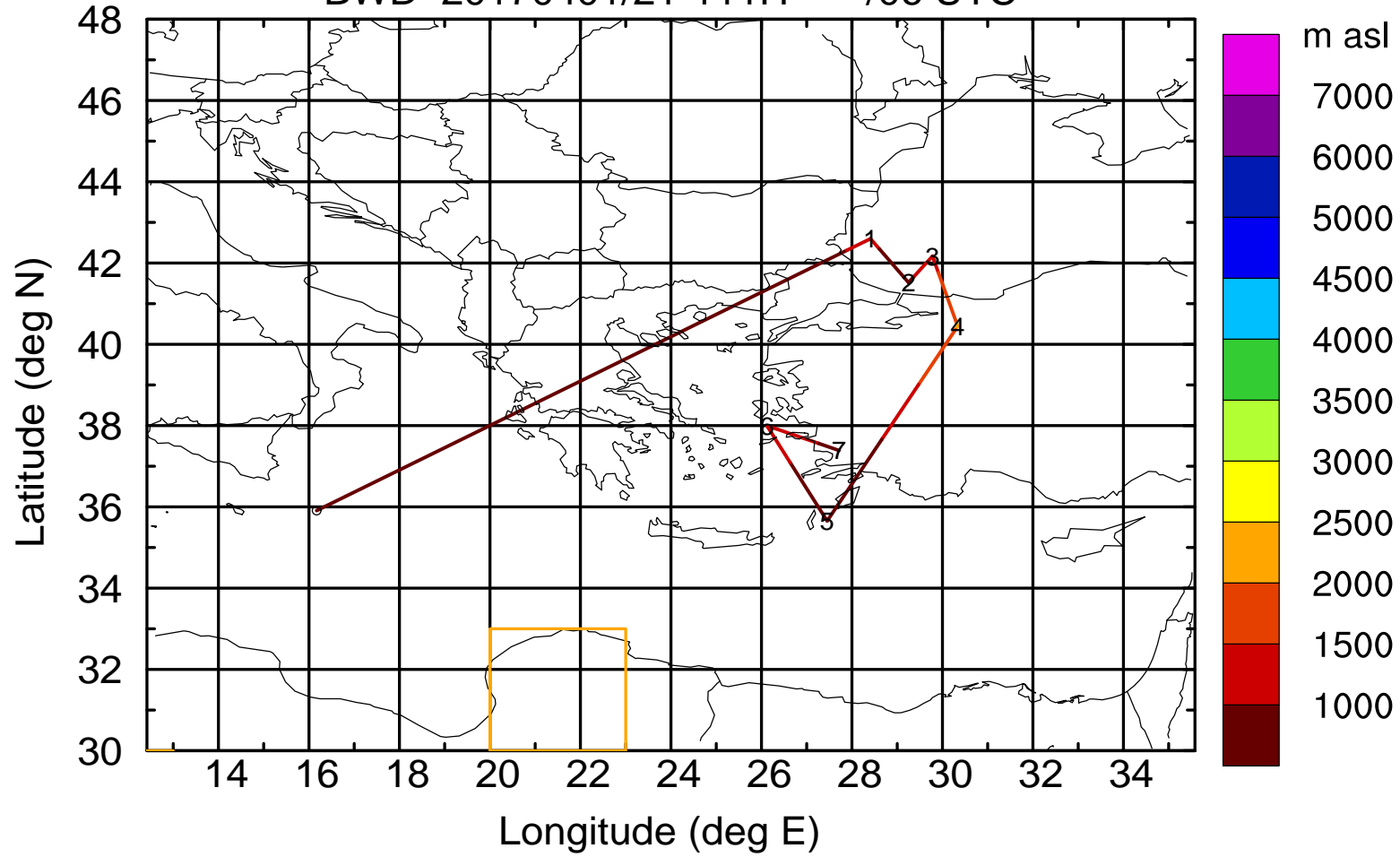
AMS ground station 20170401

BWD 20170401/21-110H = **/07 UTC



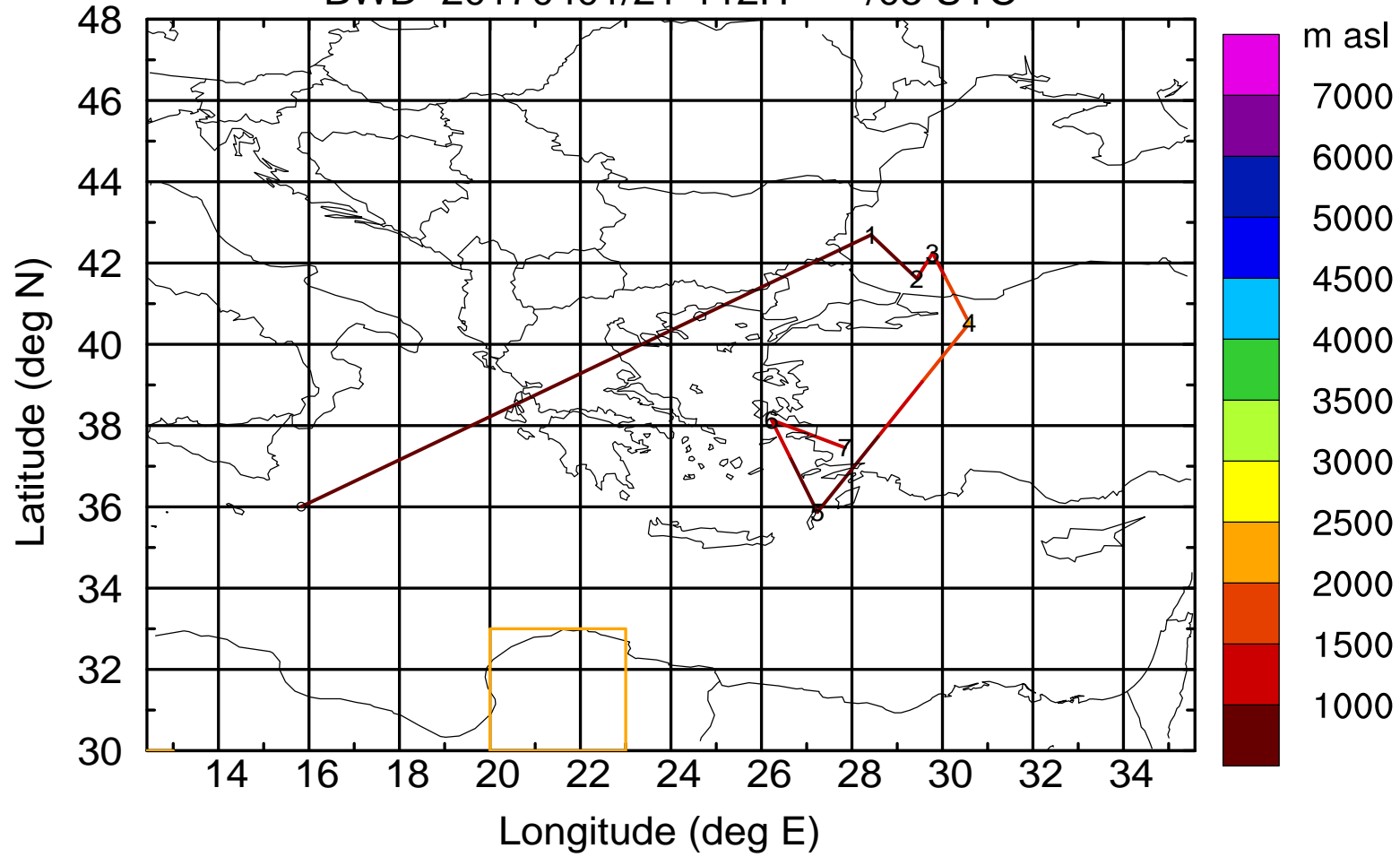
AMS ground station 20170401

BWD 20170401/21-111H = **/06 UTC



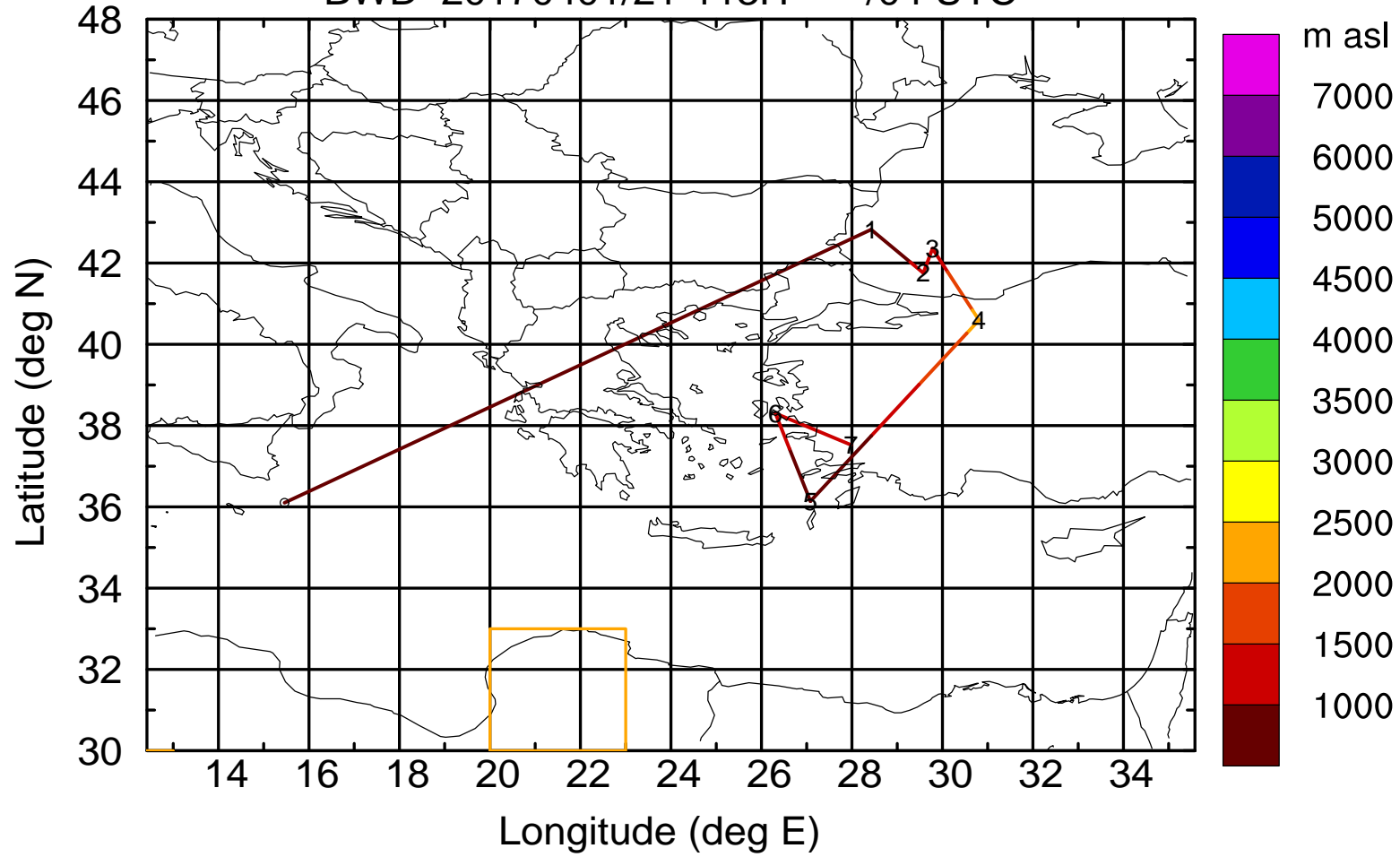
AMS ground station 20170401

BWD 20170401/21-112H = **/05 UTC



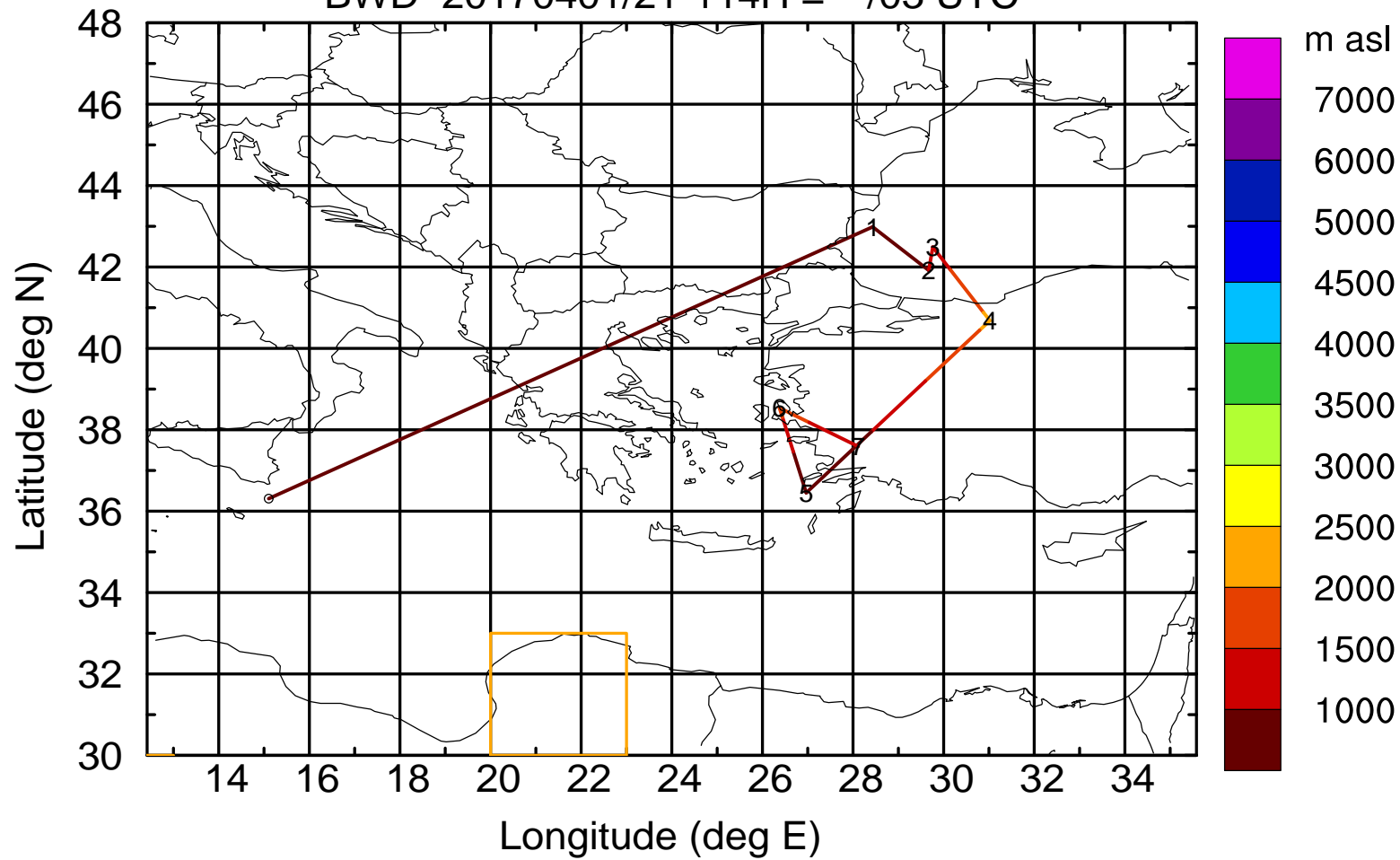
AMS ground station 20170401

BWD 20170401/21-113H = **/04 UTC



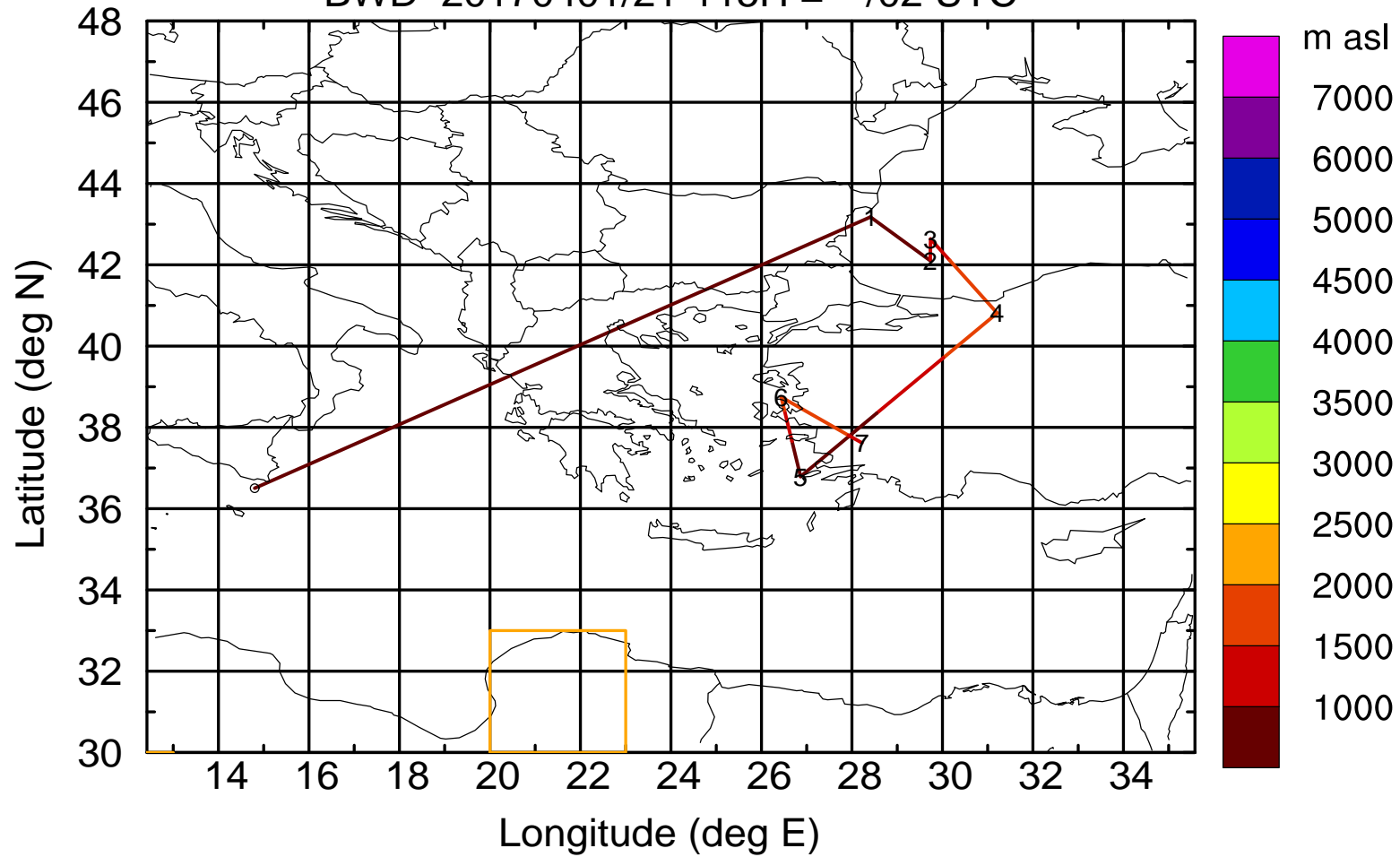
AMS ground station 20170401

BWD 20170401/21-114H = **/03 UTC



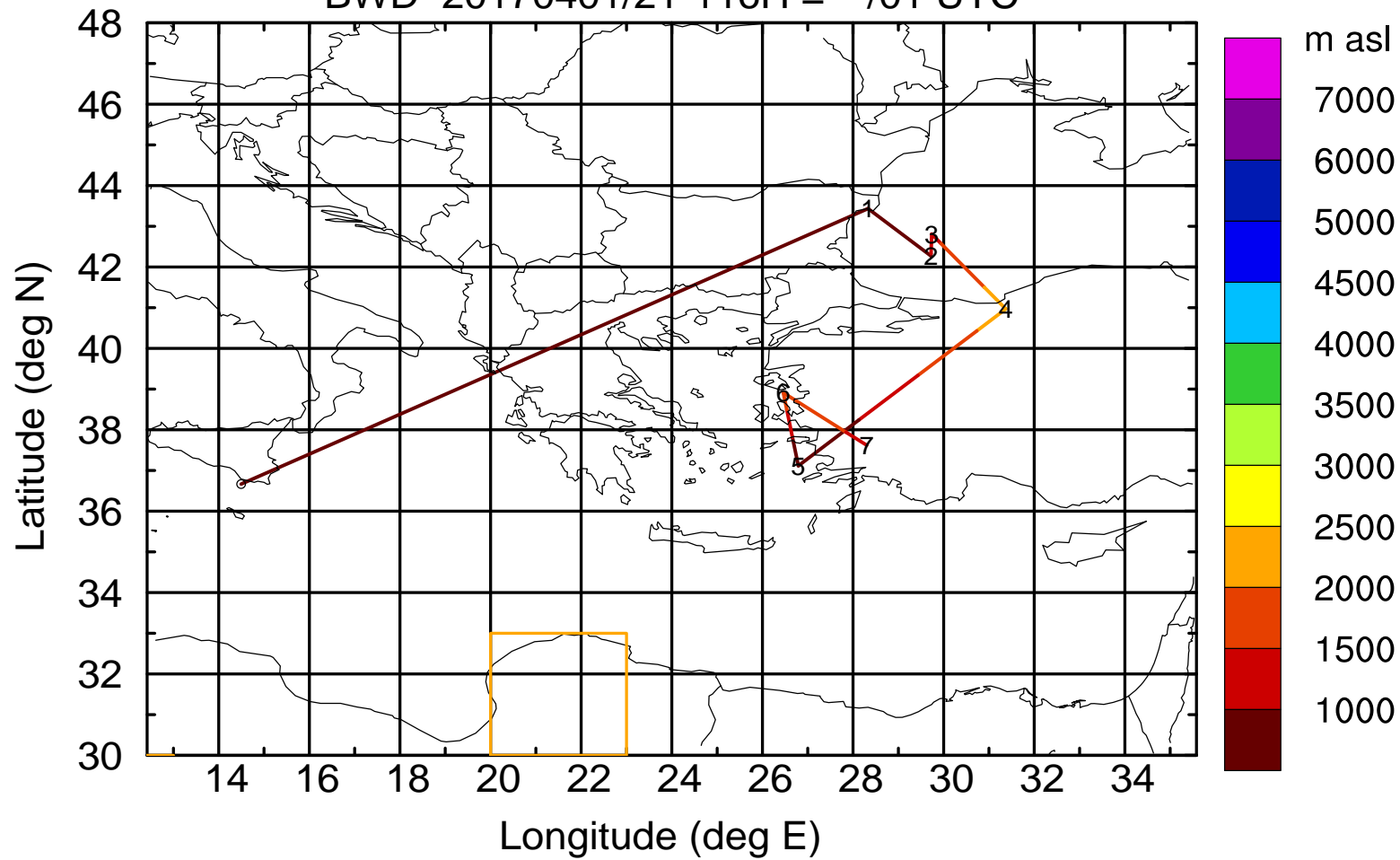
AMS ground station 20170401

BWD 20170401/21-115H = **/02 UTC



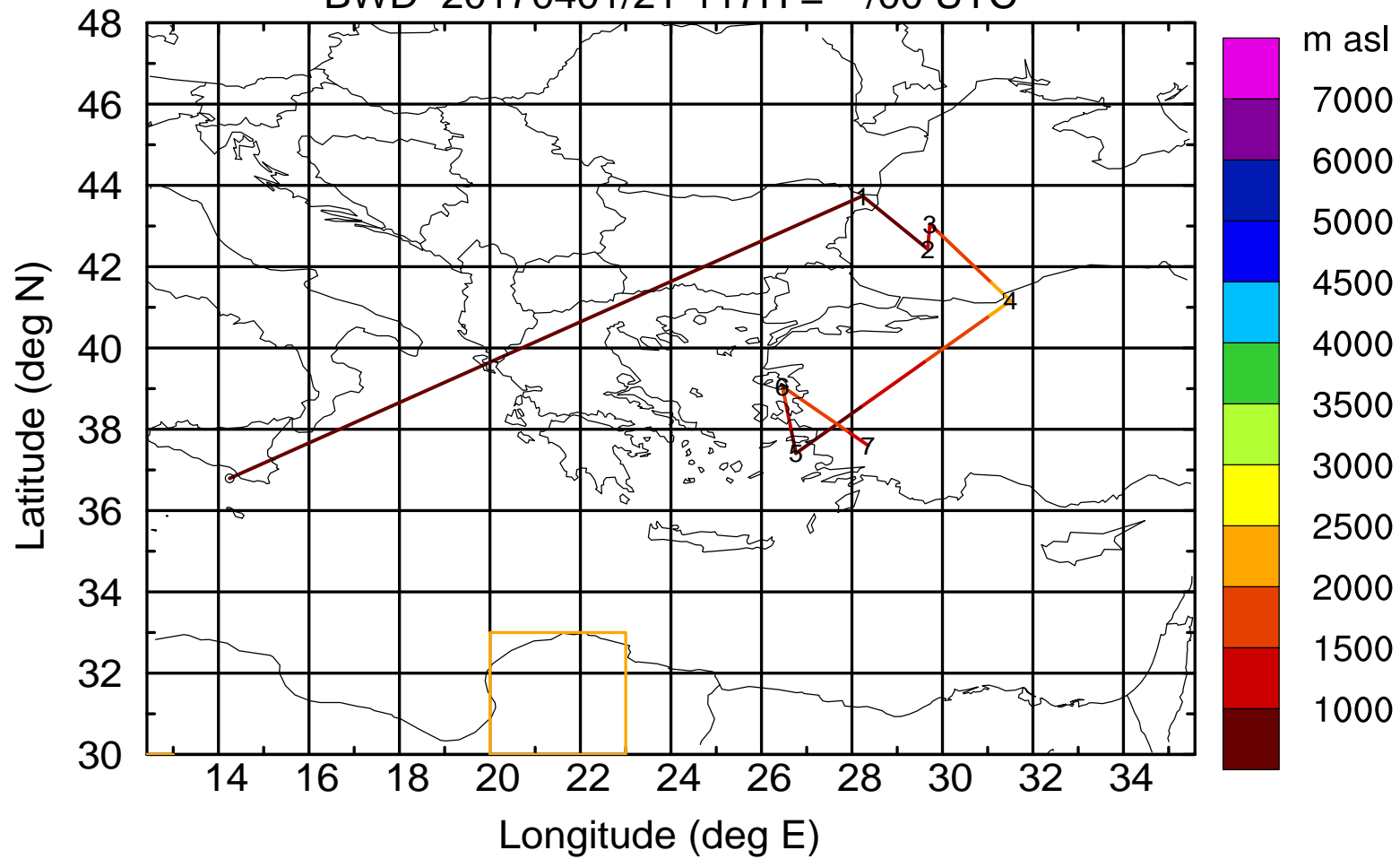
AMS ground station 20170401

BWD 20170401/21-116H = **/01 UTC



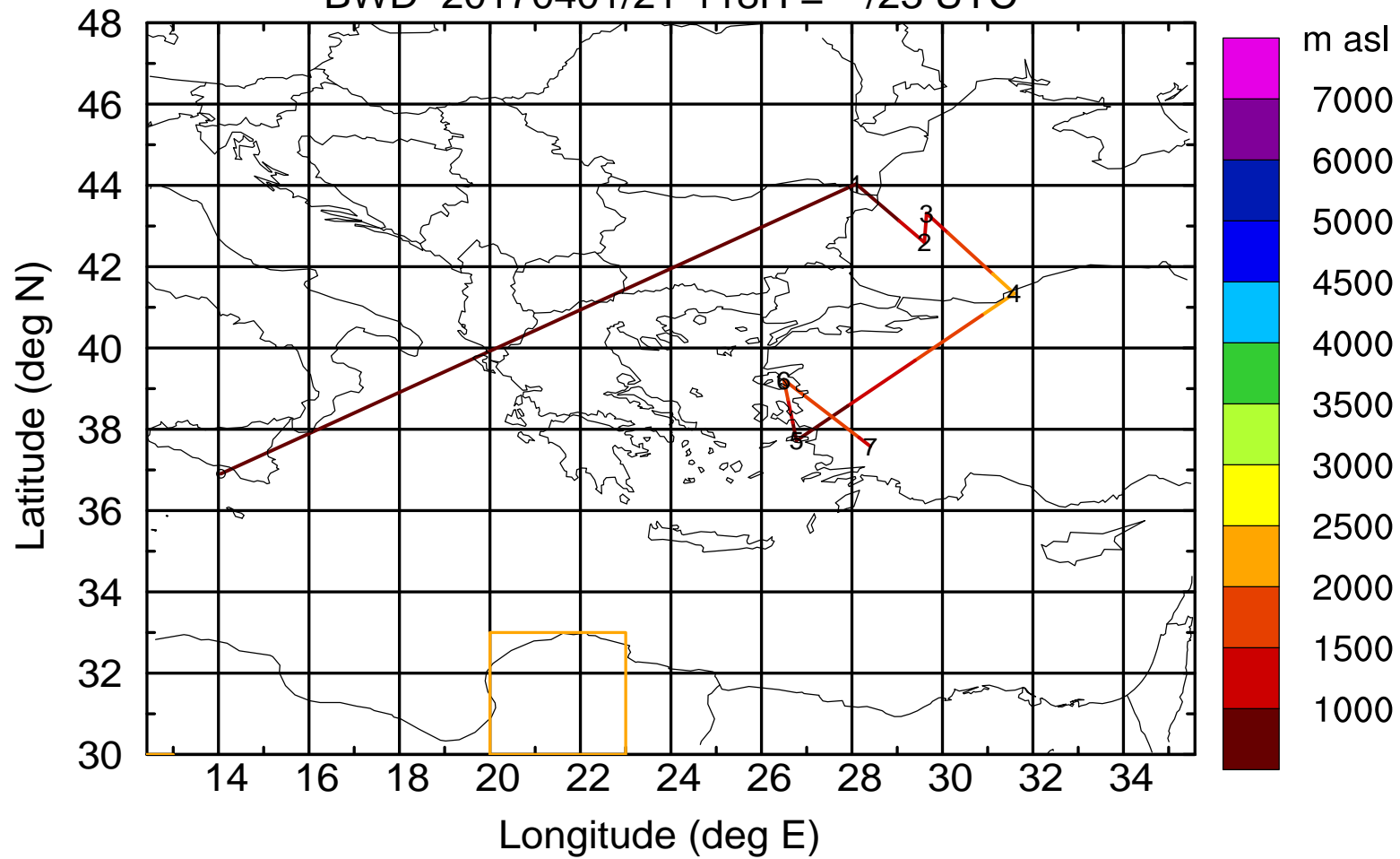
AMS ground station 20170401

BWD 20170401/21-117H = **/00 UTC



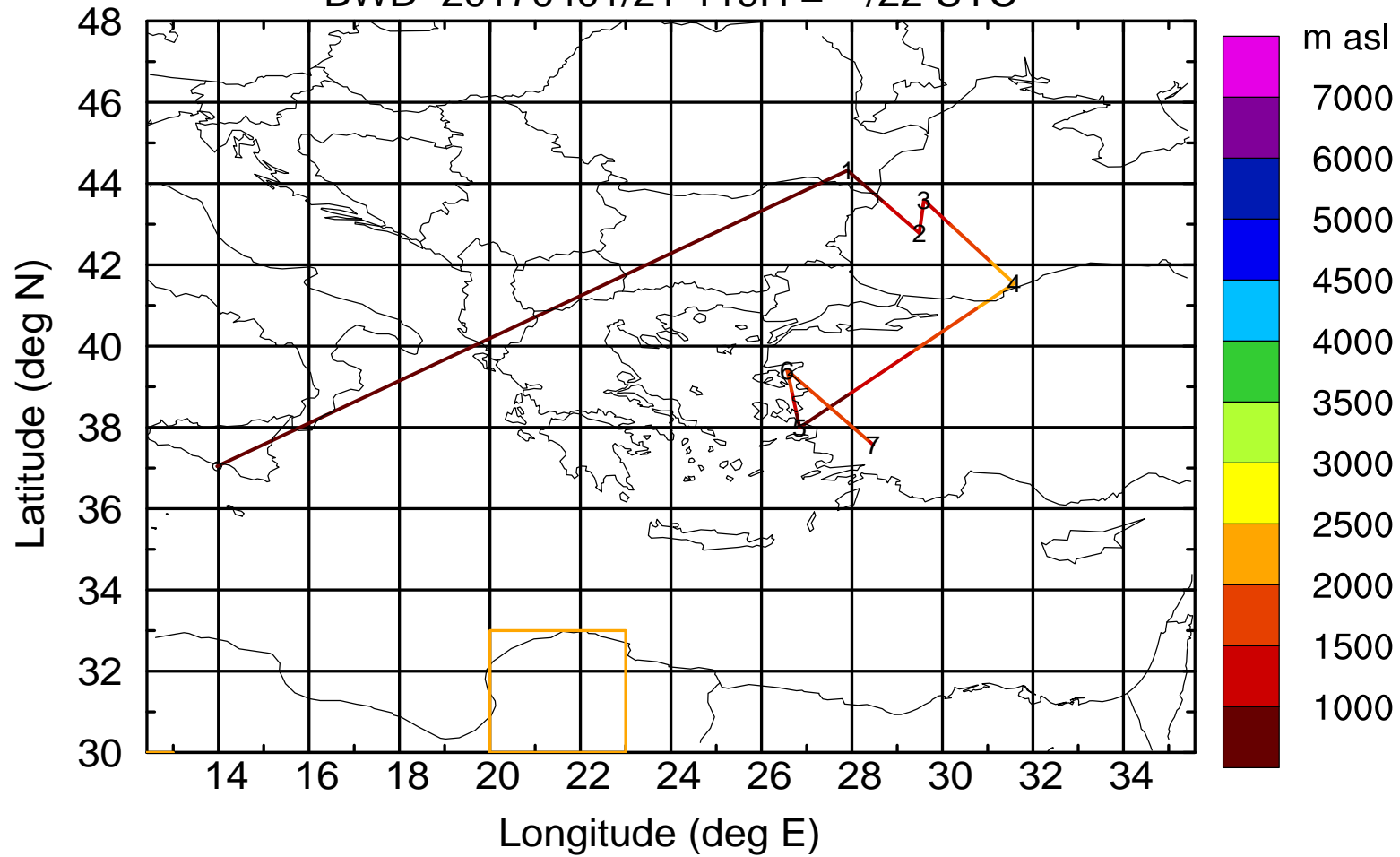
AMS ground station 20170401

BWD 20170401/21-118H = **/23 UTC



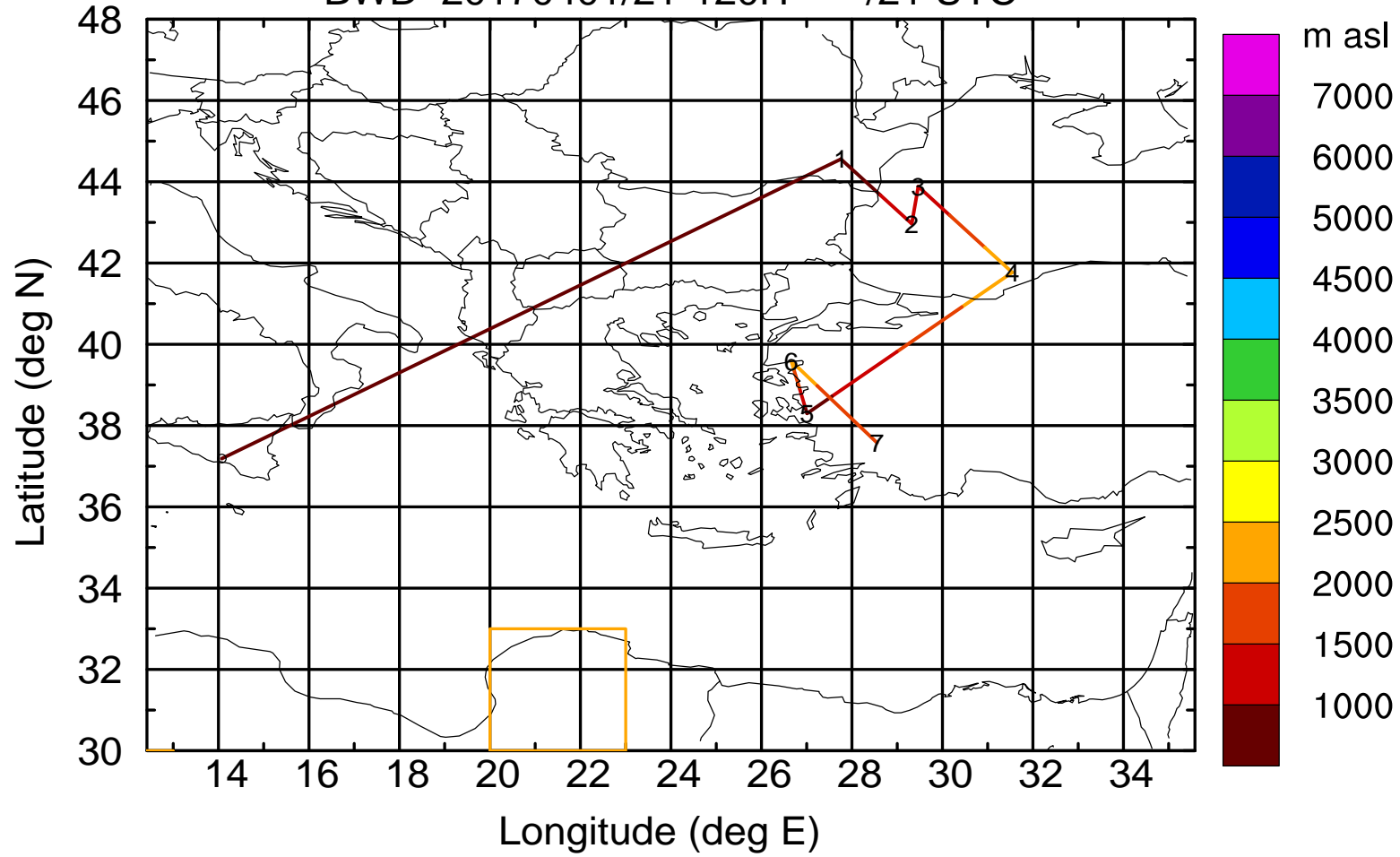
AMS ground station 20170401

BWD 20170401/21-119H = **/22 UTC



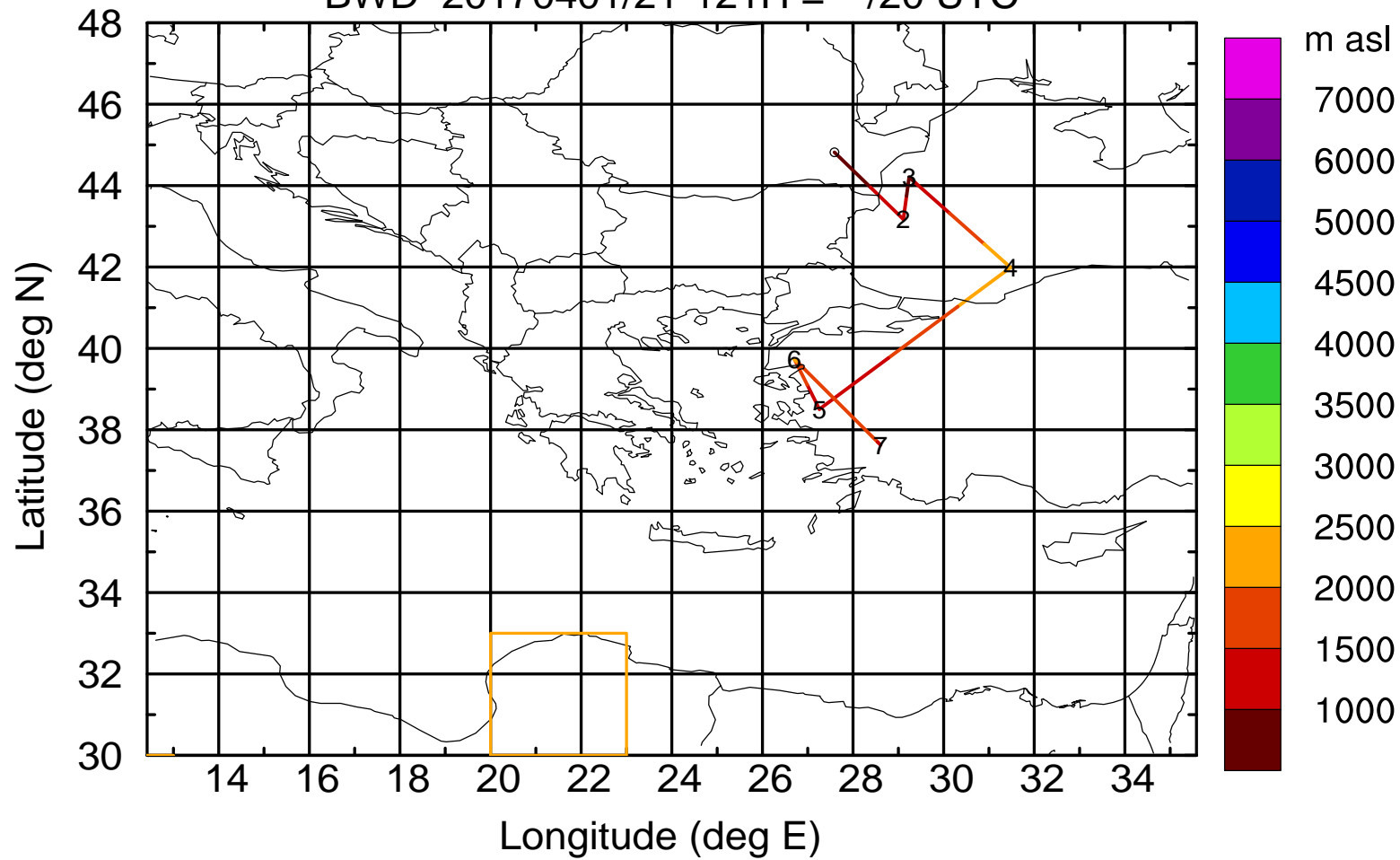
AMS ground station 20170401

BWD 20170401/21-120H = **/21 UTC



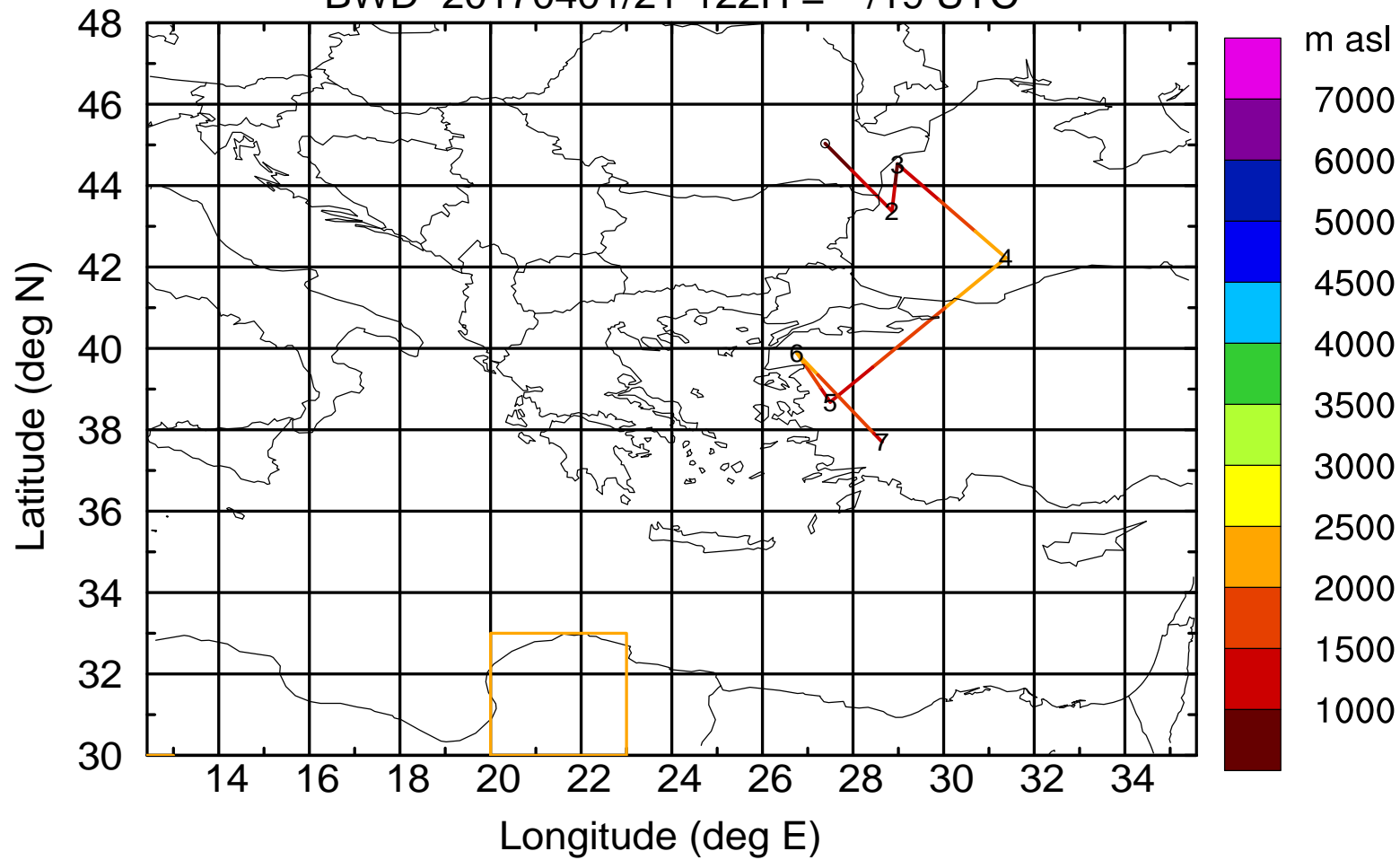
AMS ground station 20170401

BWD 20170401/21-121H = **/20 UTC



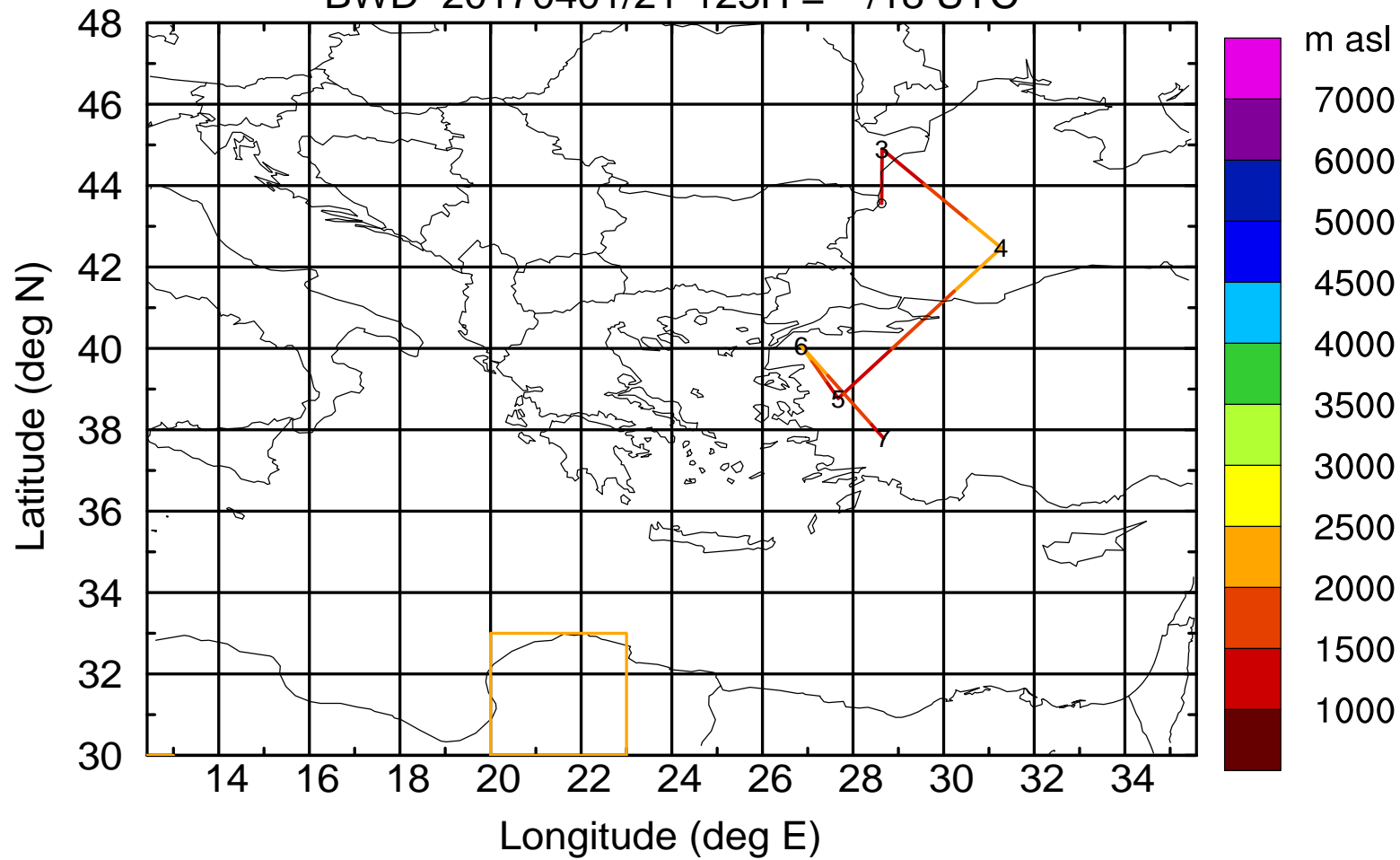
AMS ground station 20170401

BWD 20170401/21-122H = **/19 UTC



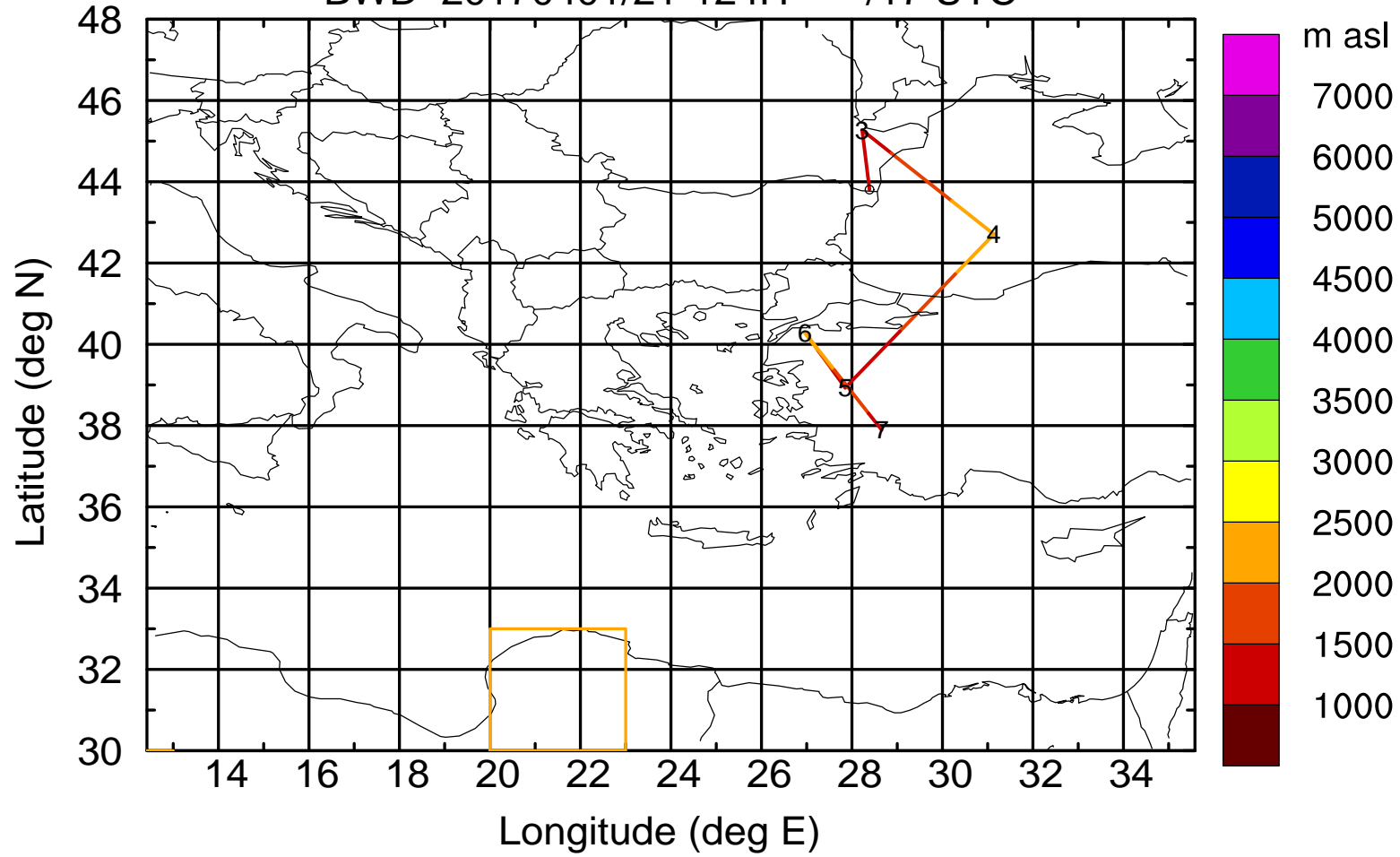
AMS ground station 20170401

BWD 20170401/21-123H = **/18 UTC



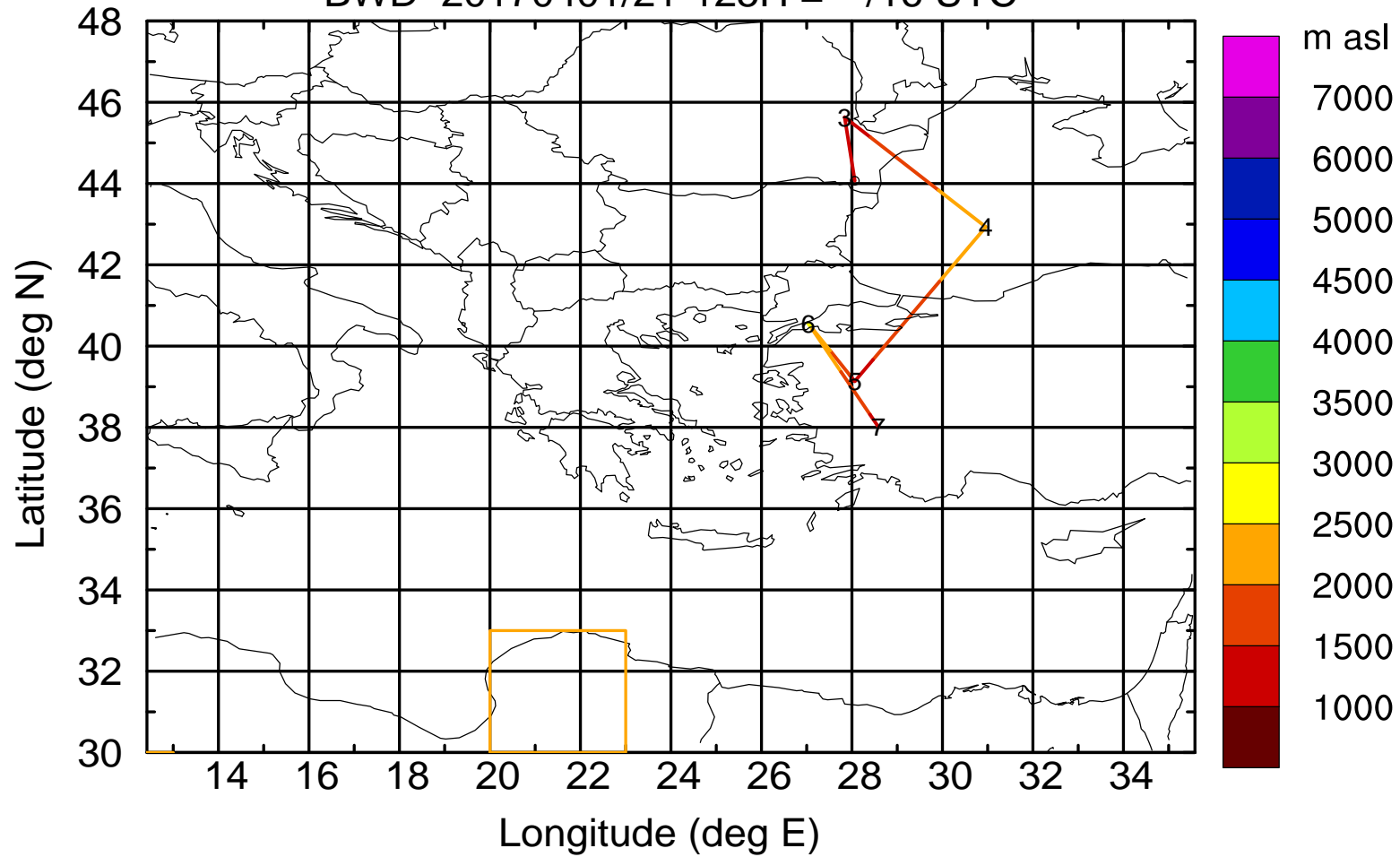
AMS ground station 20170401

BWD 20170401/21-124H = **/17 UTC



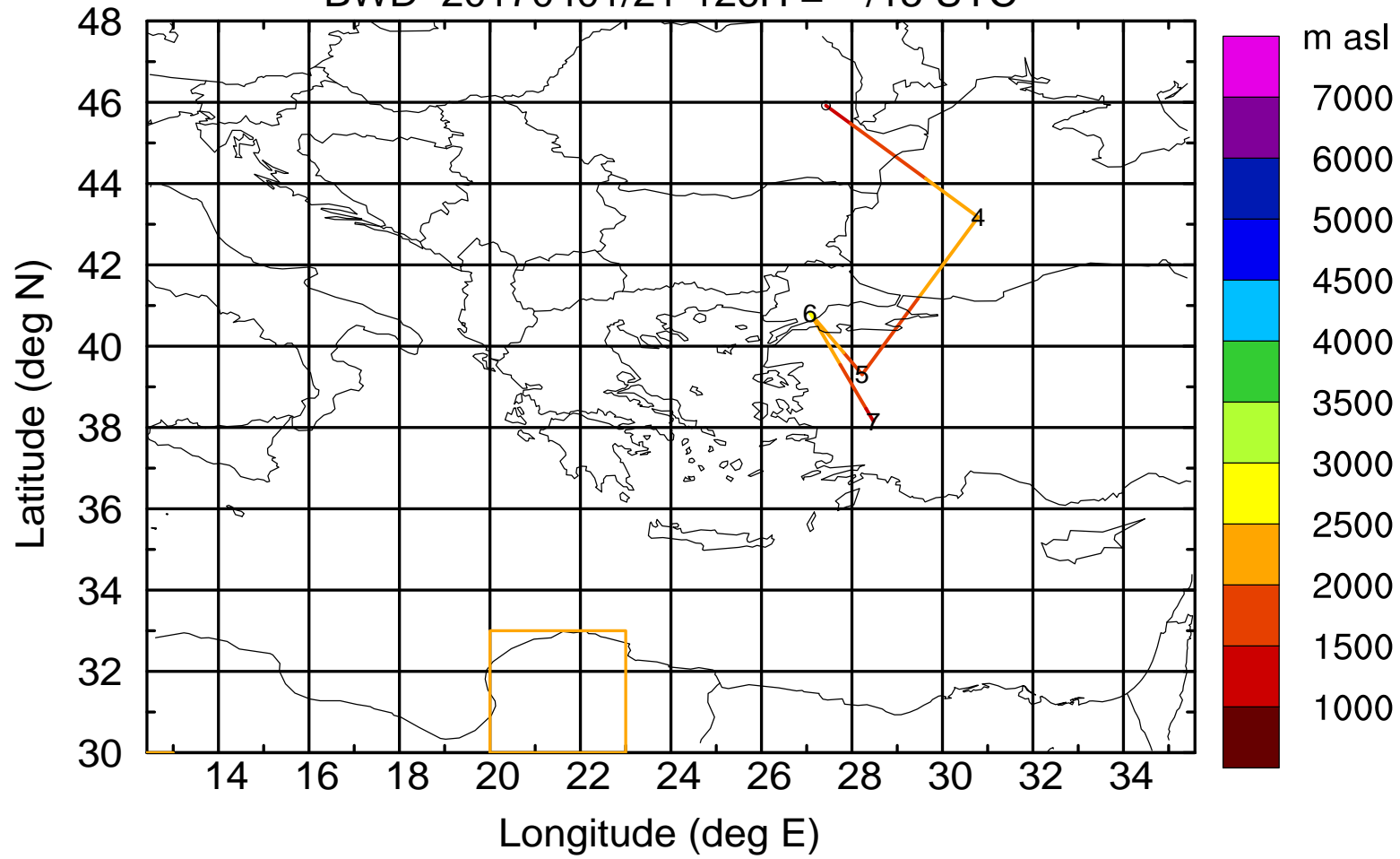
AMS ground station 20170401

BWD 20170401/21-125H = **/16 UTC



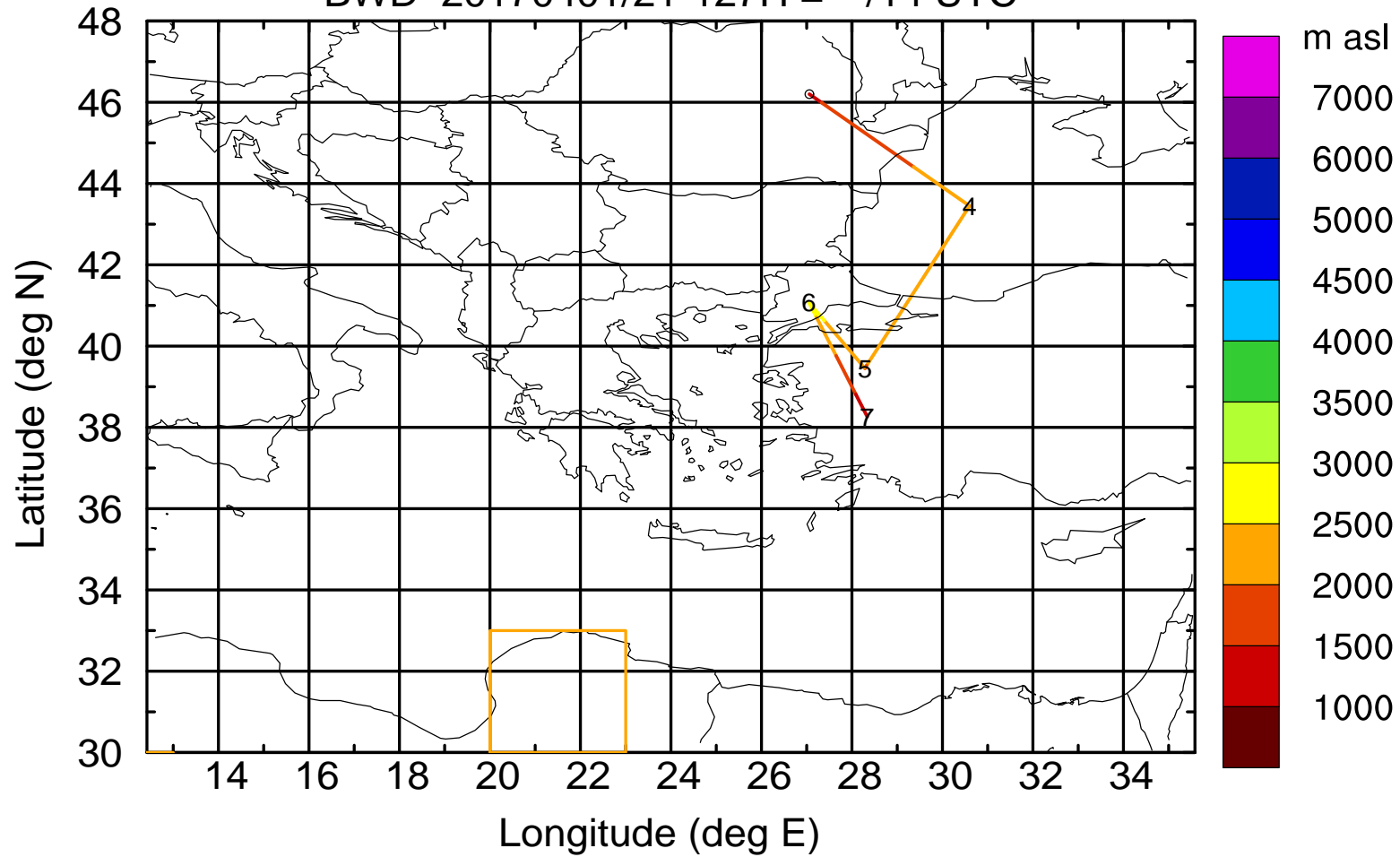
AMS ground station 20170401

BWD 20170401/21-126H = **/15 UTC



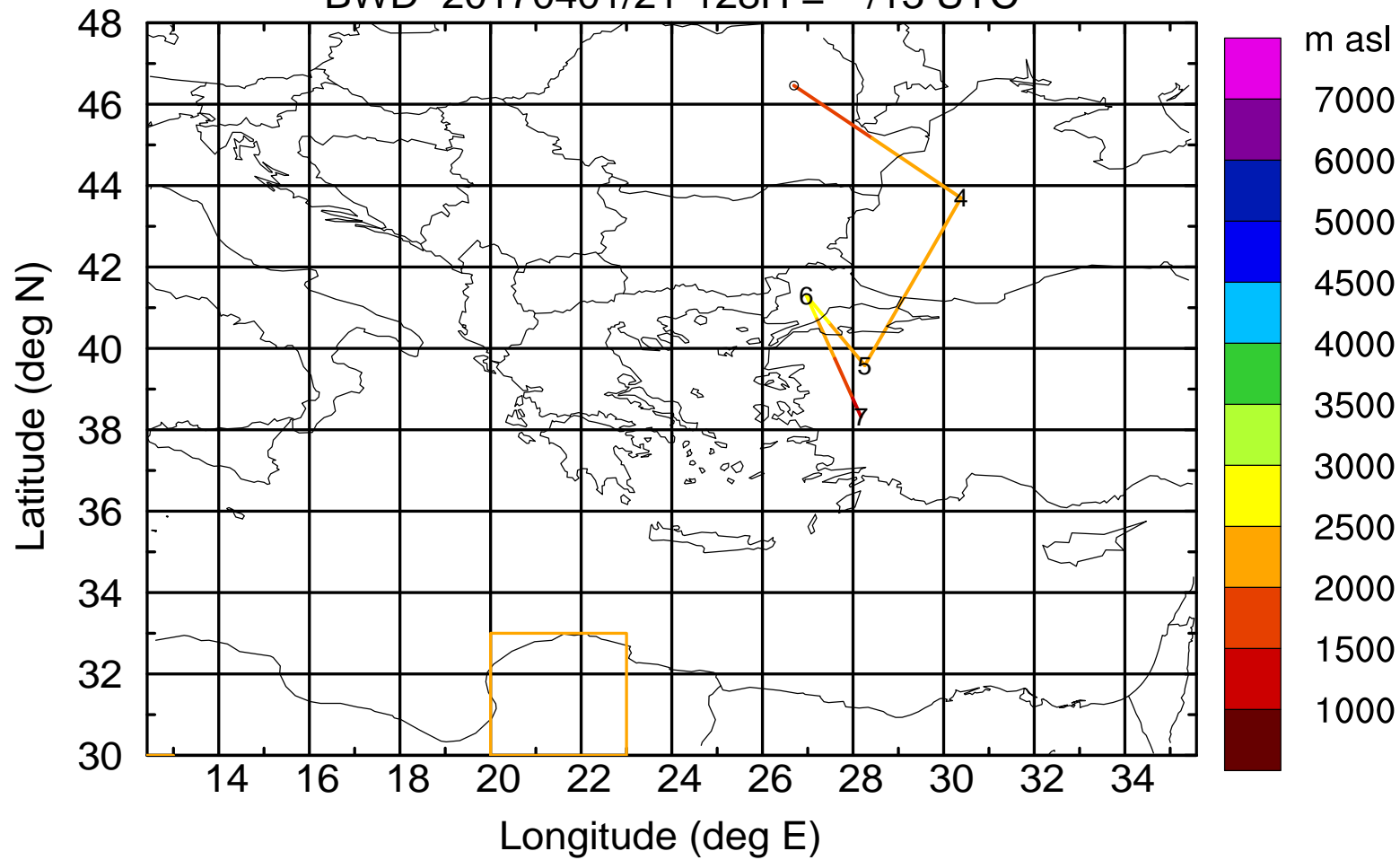
AMS ground station 20170401

BWD 20170401/21-127H = **/14 UTC



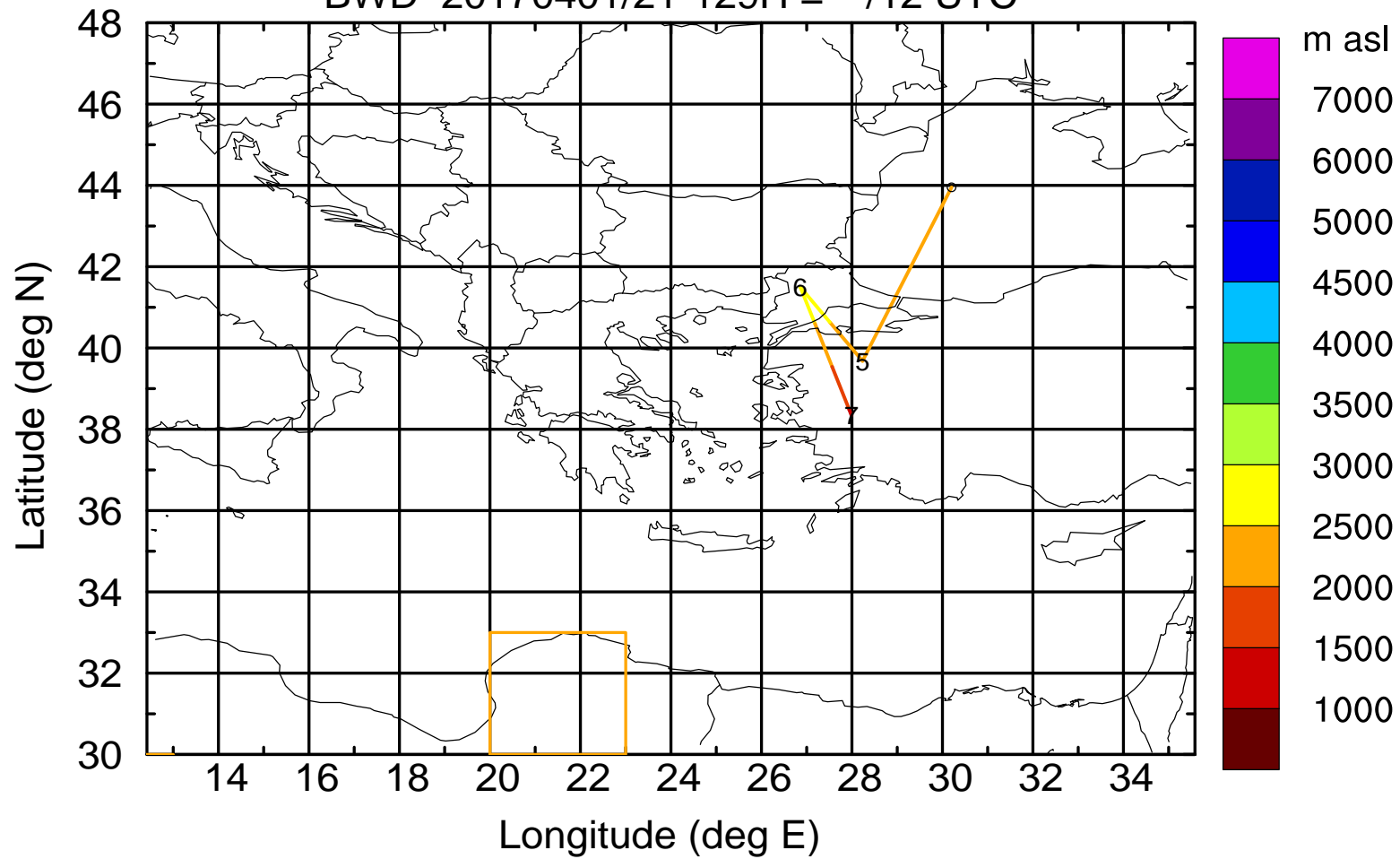
AMS ground station 20170401

BWD 20170401/21-128H = **/13 UTC



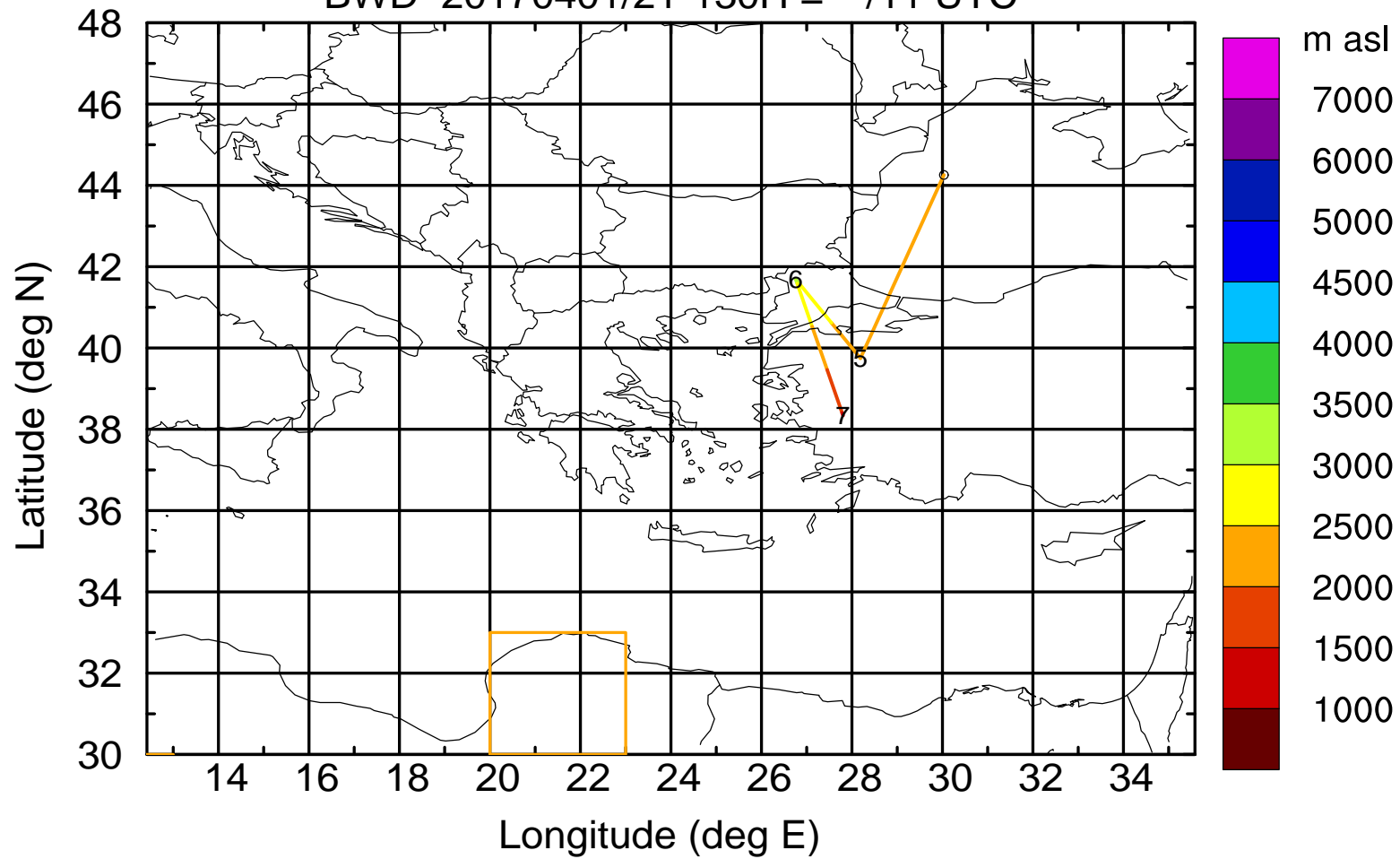
AMS ground station 20170401

BWD 20170401/21-129H = **/12 UTC



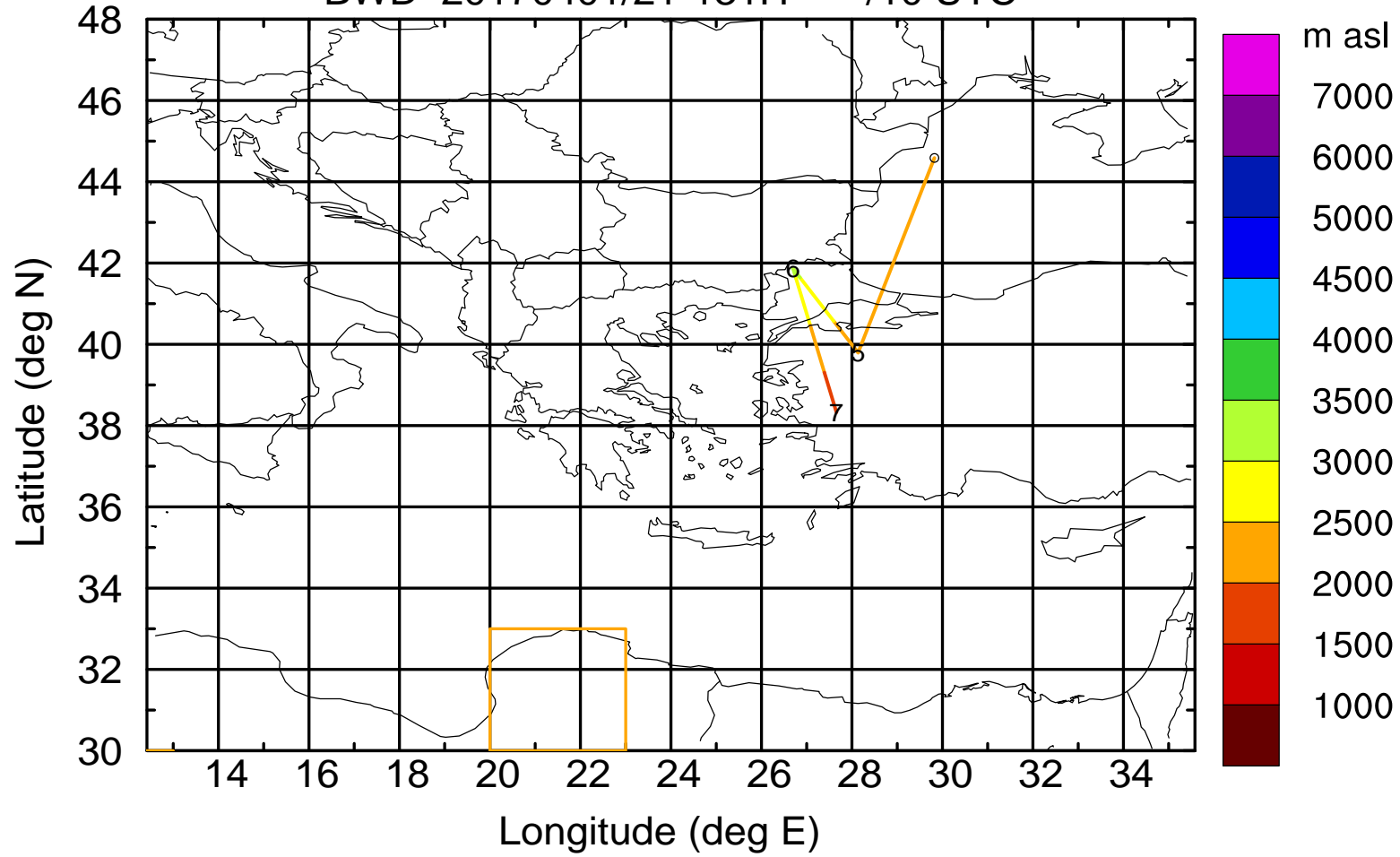
AMS ground station 20170401

BWD 20170401/21-130H = **/11 UTC



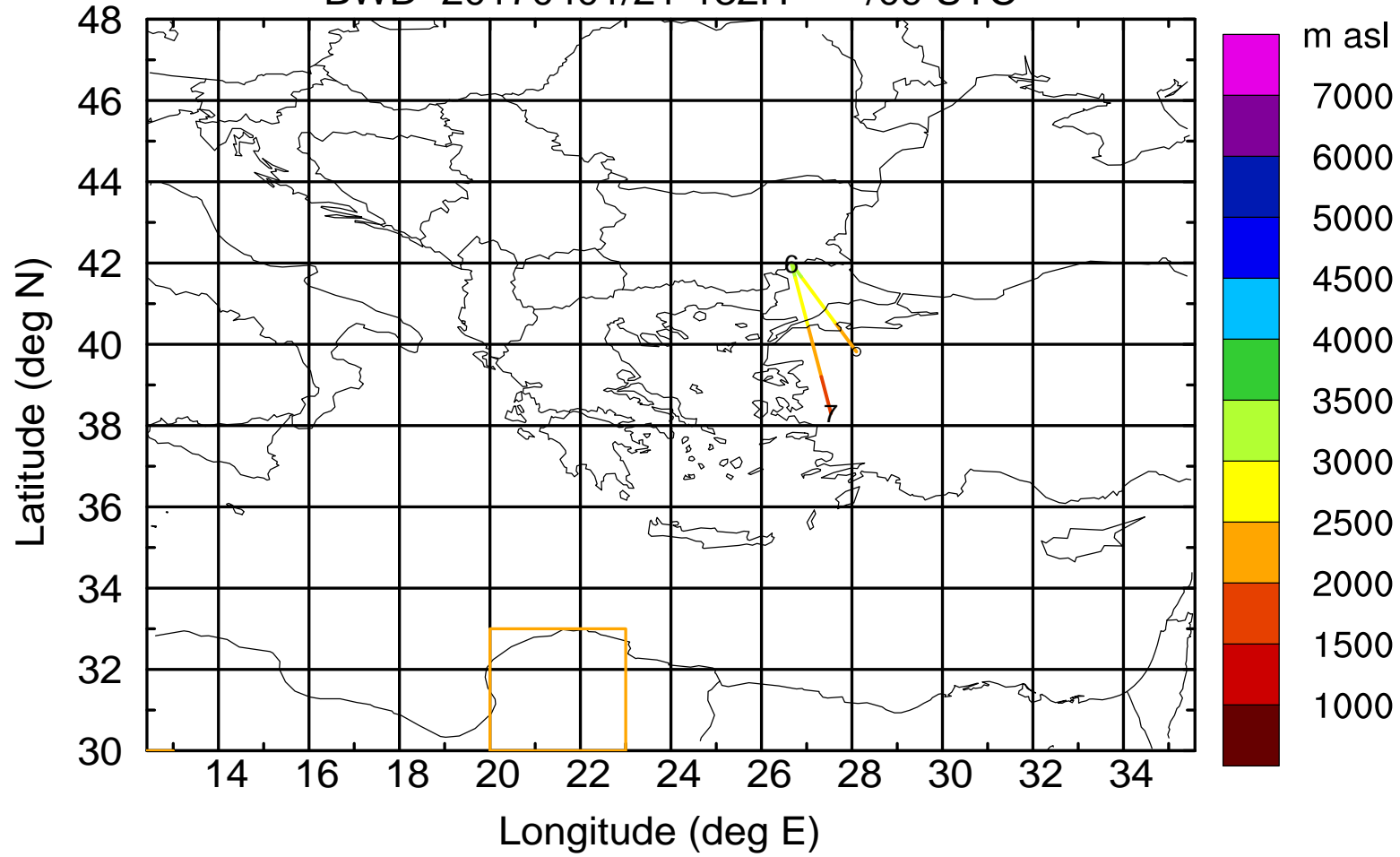
AMS ground station 20170401

BWD 20170401/21-131H = **/10 UTC



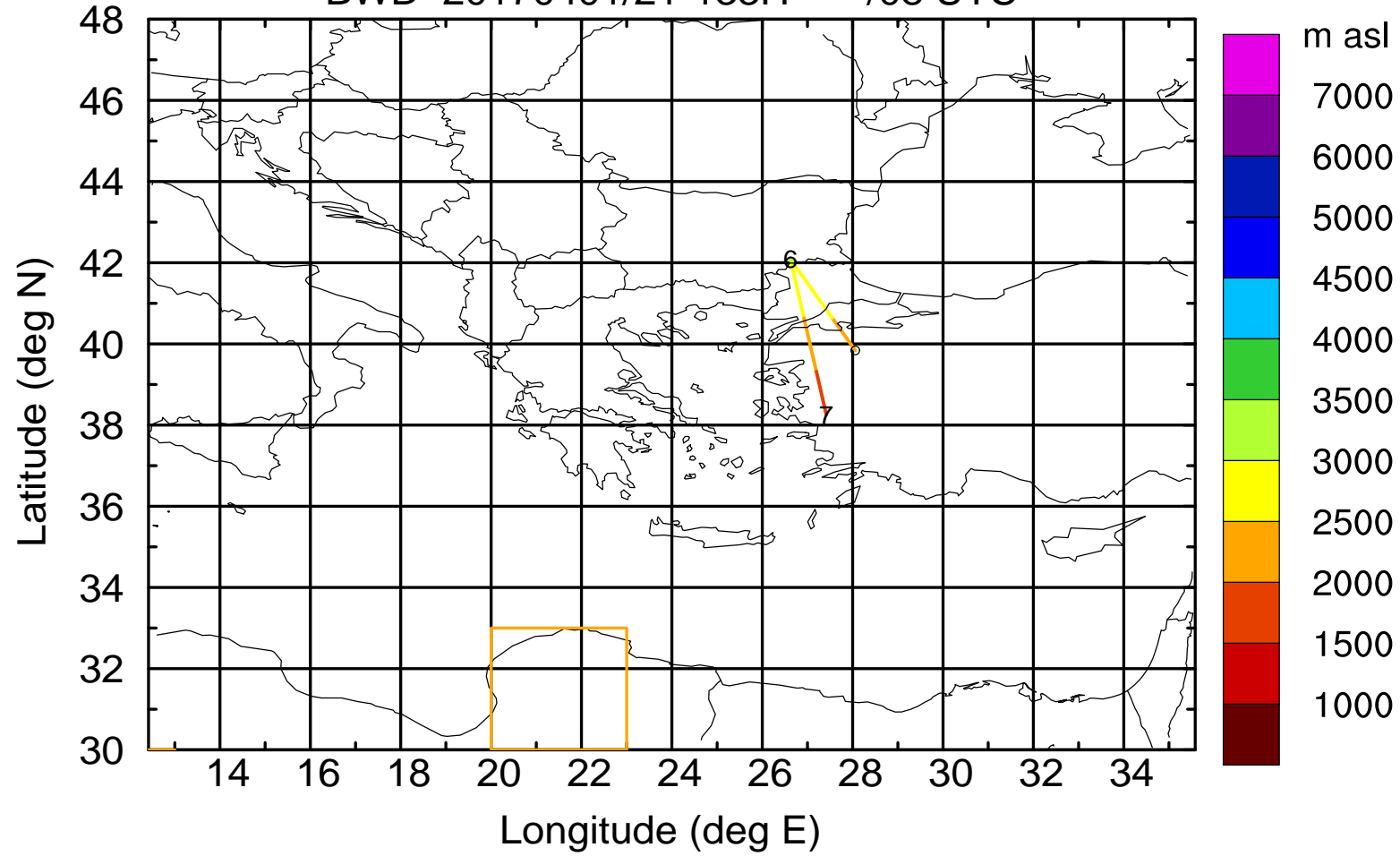
AMS ground station 20170401

BWD 20170401/21-132H = **/09 UTC



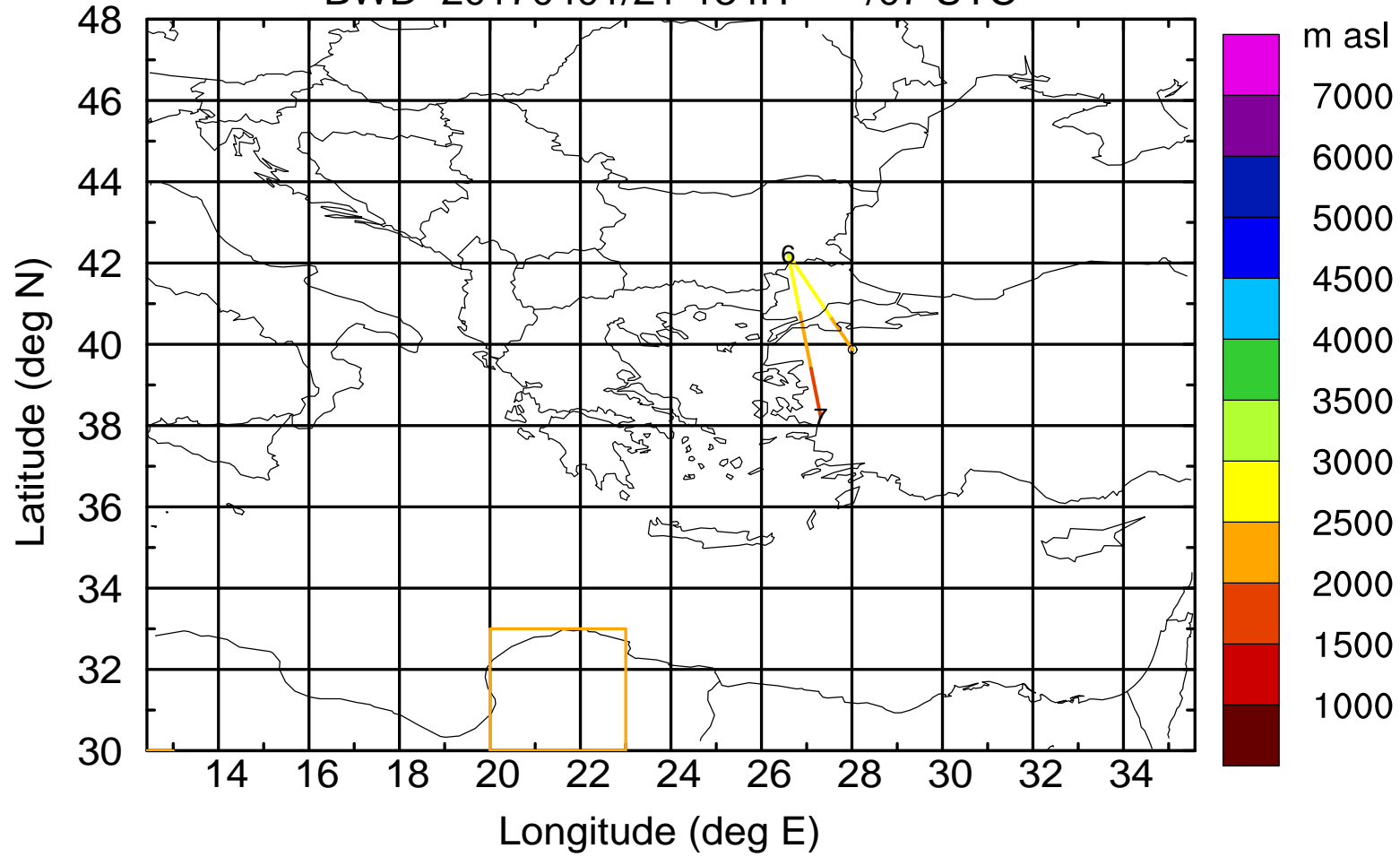
AMS ground station 20170401

BWD 20170401/21-133H = **/08 UTC



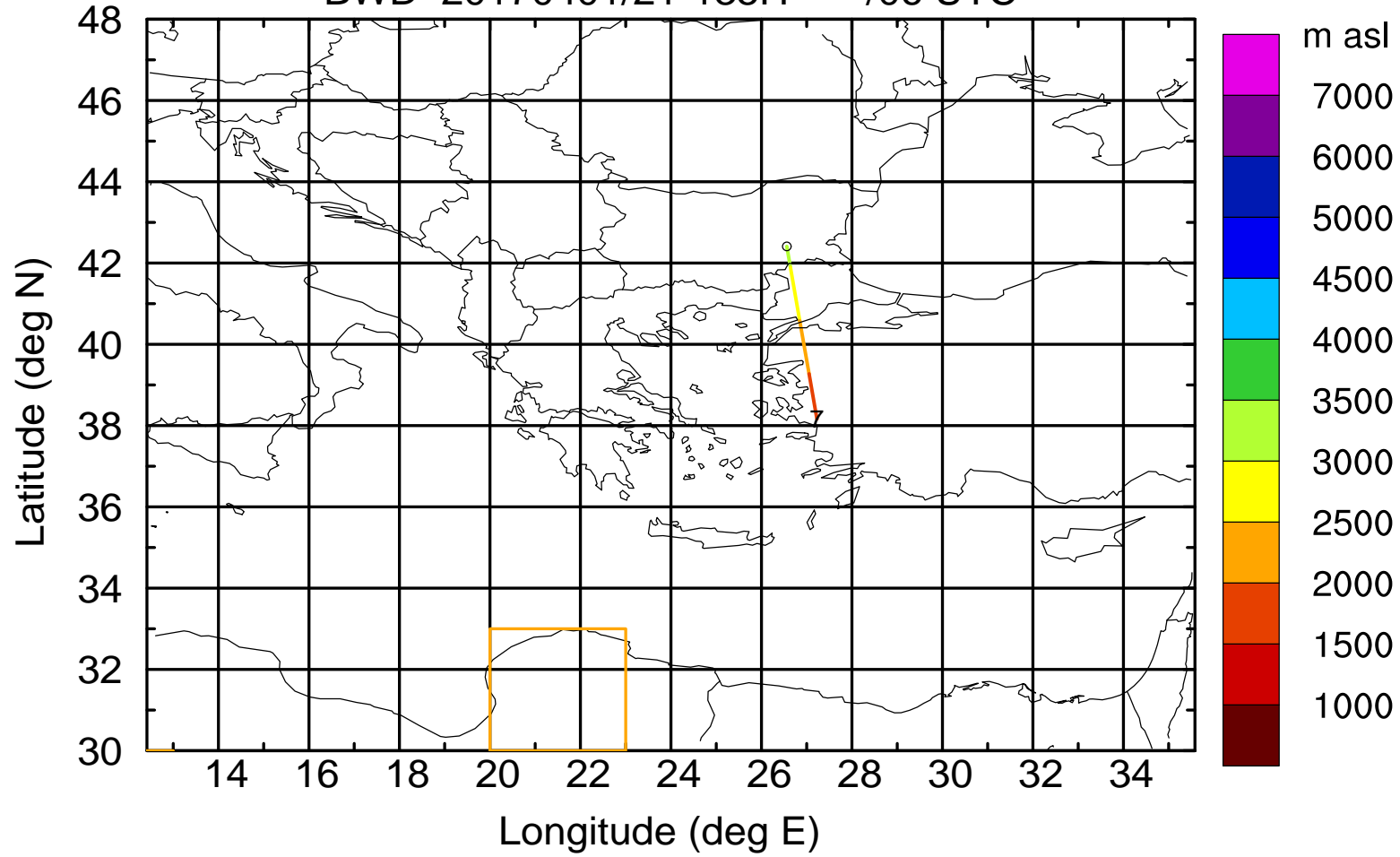
AMS ground station 20170401

BWD 20170401/21-134H = **/07 UTC



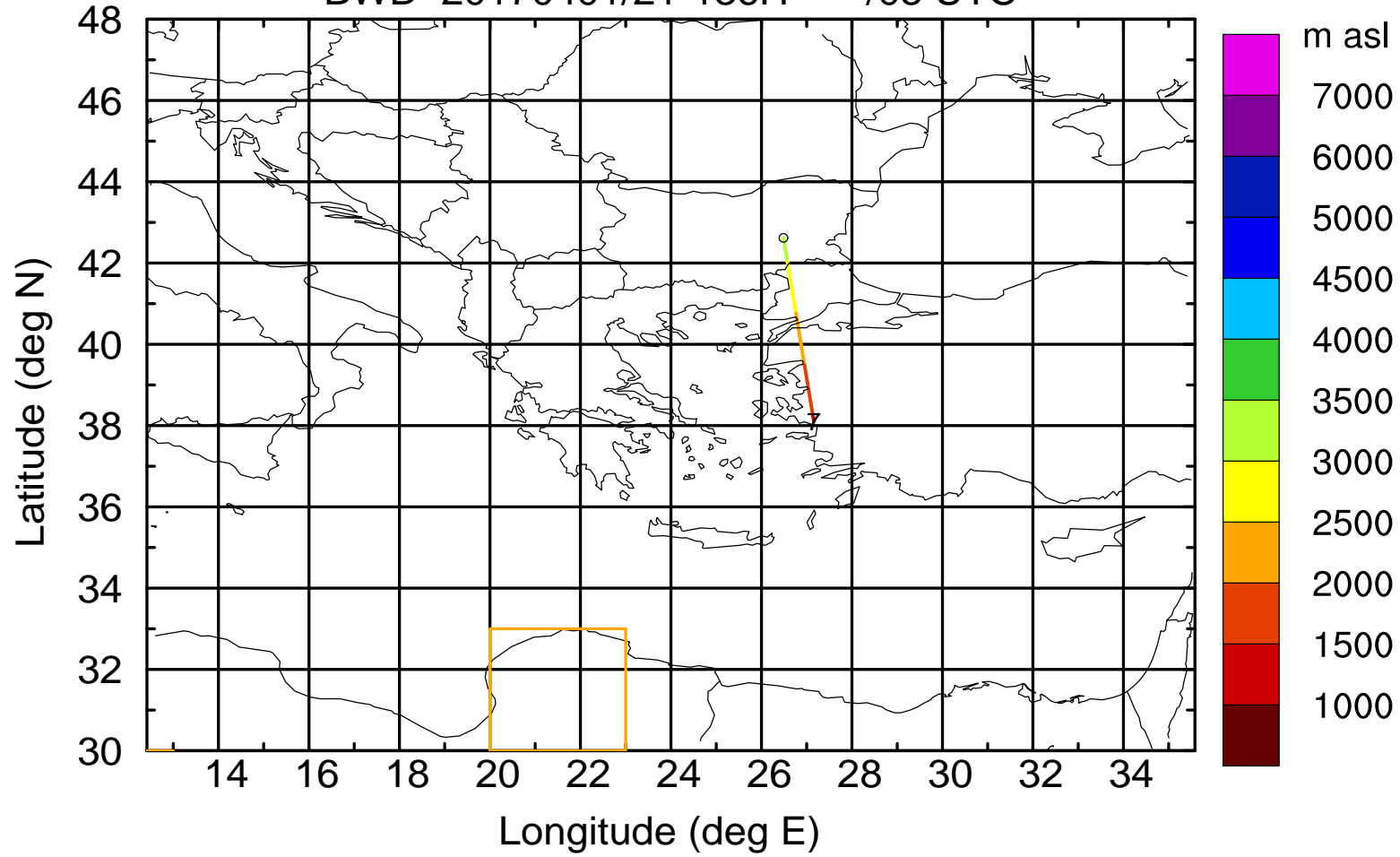
AMS ground station 20170401

BWD 20170401/21-135H = **/06 UTC



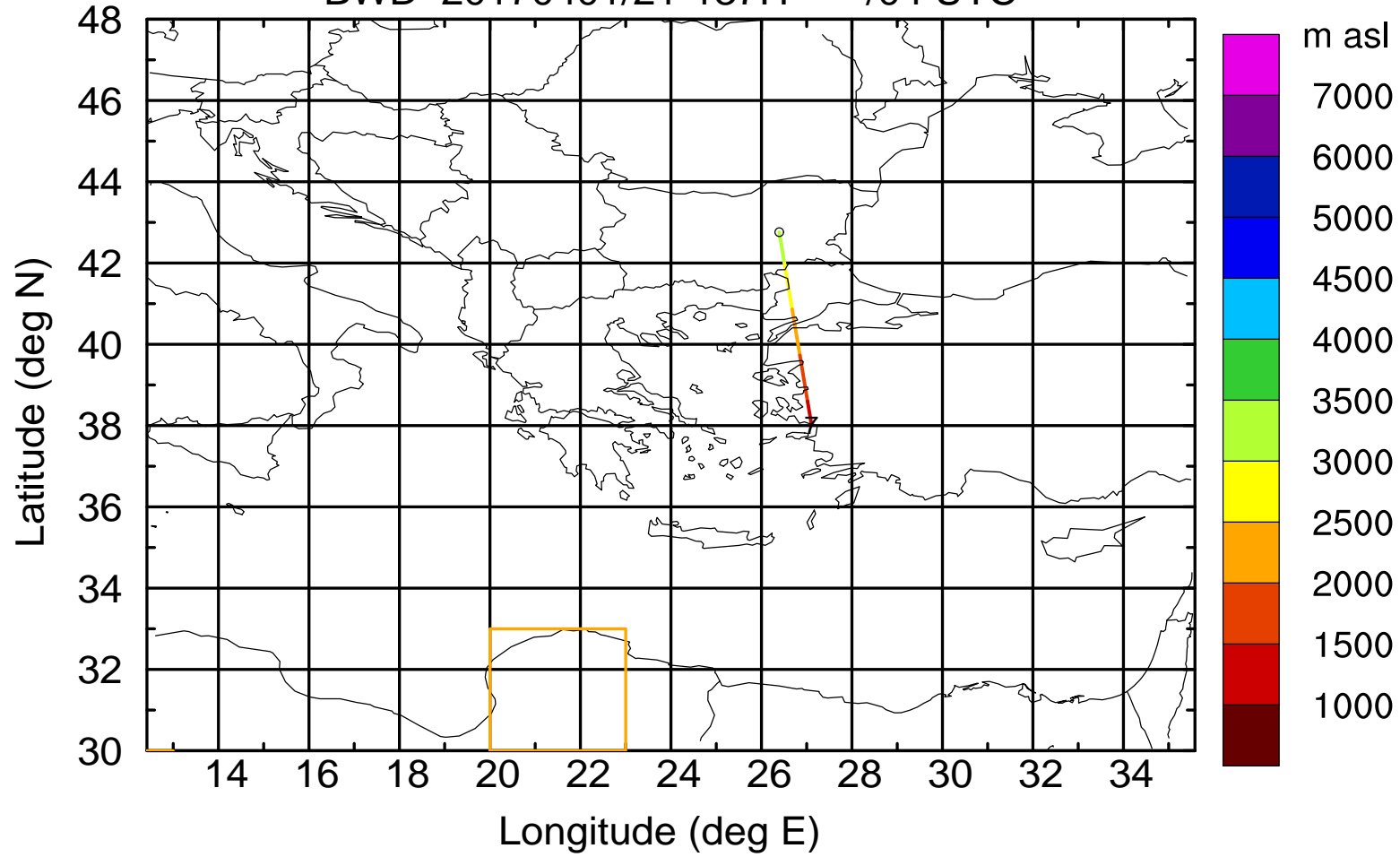
AMS ground station 20170401

BWD 20170401/21-136H = **/05 UTC



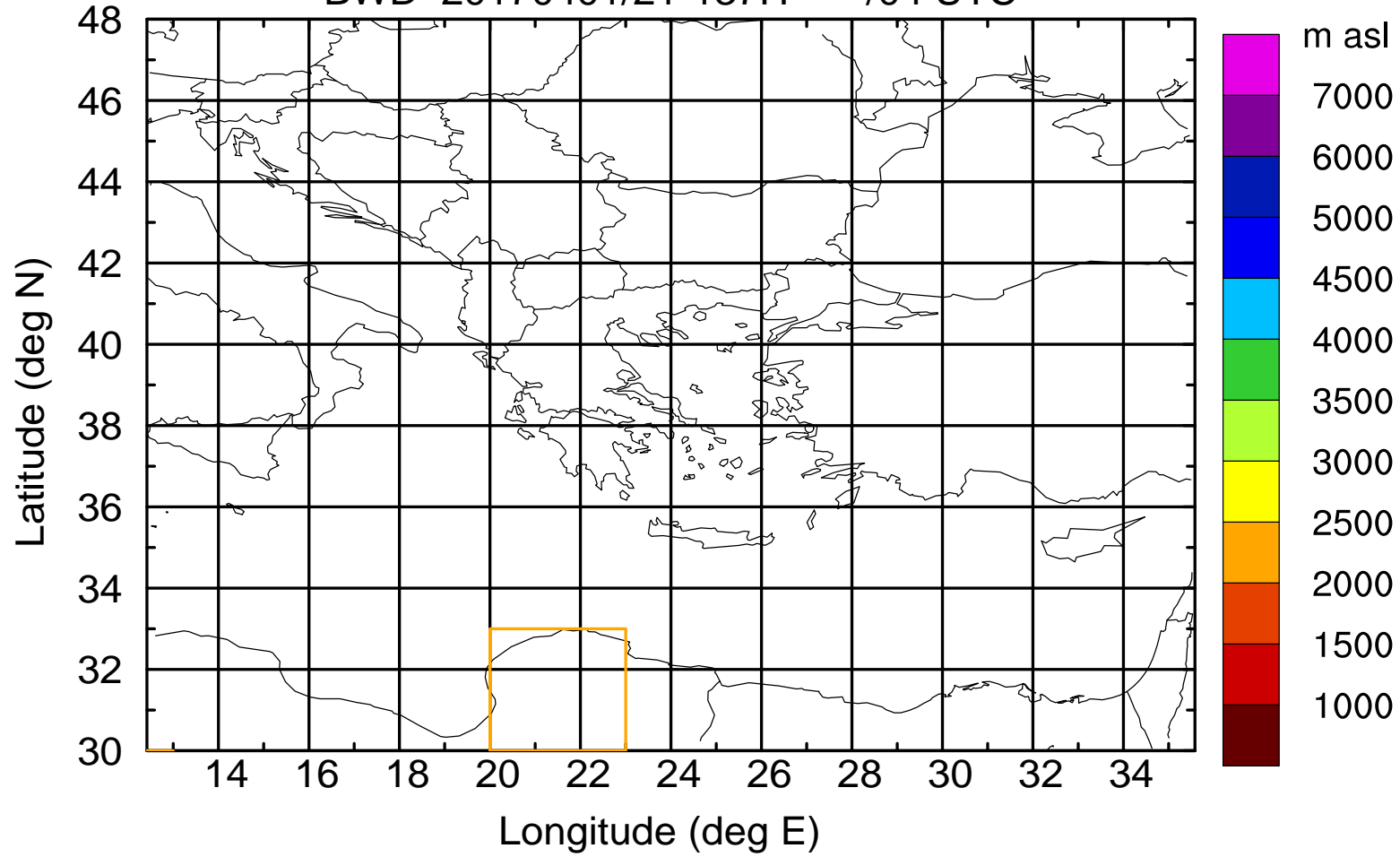
AMS ground station 20170401

BWD 20170401/21-137H = **/04 UTC



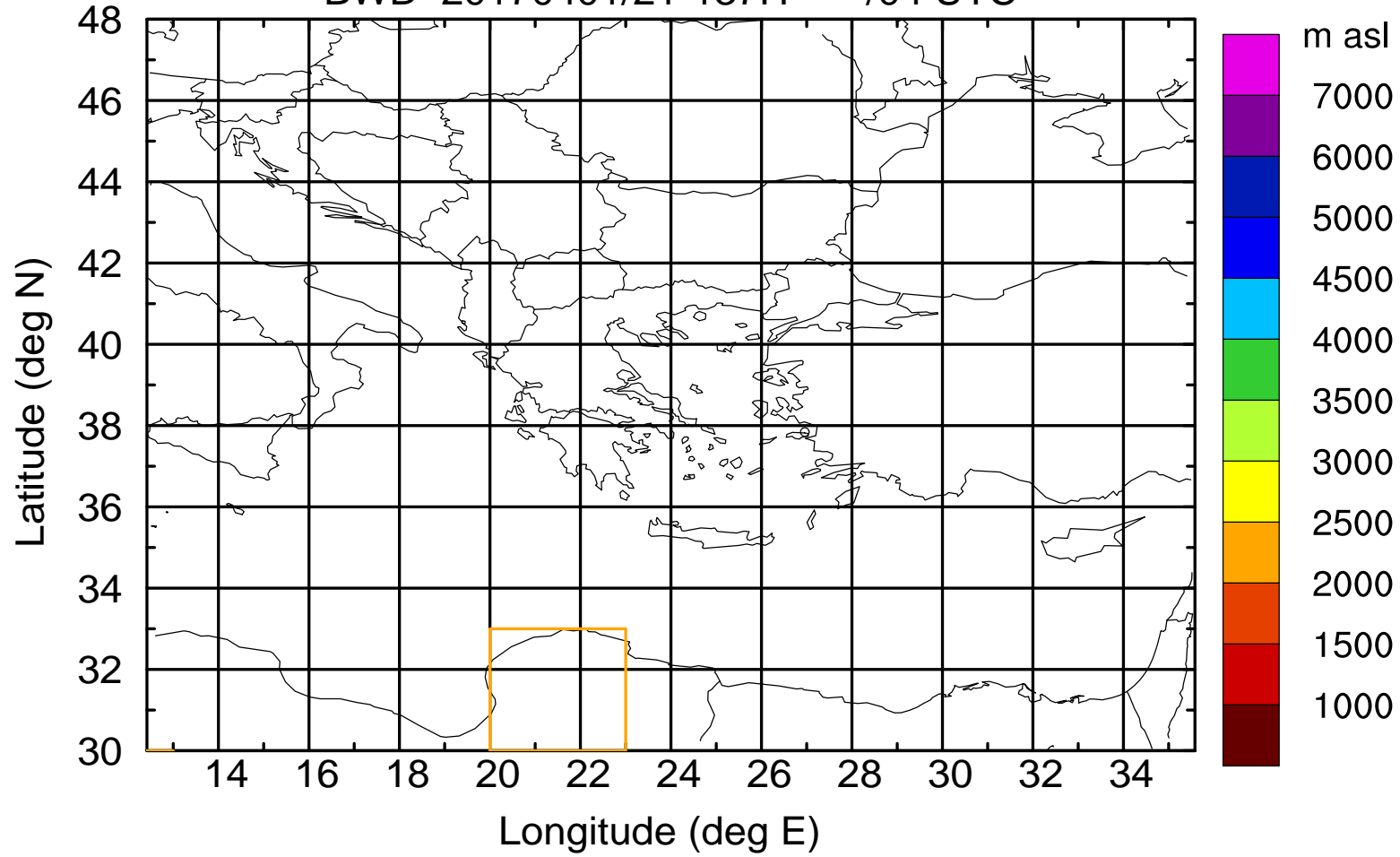
AMS ground station 20170401

BWD 20170401/21-137H = **/04 UTC



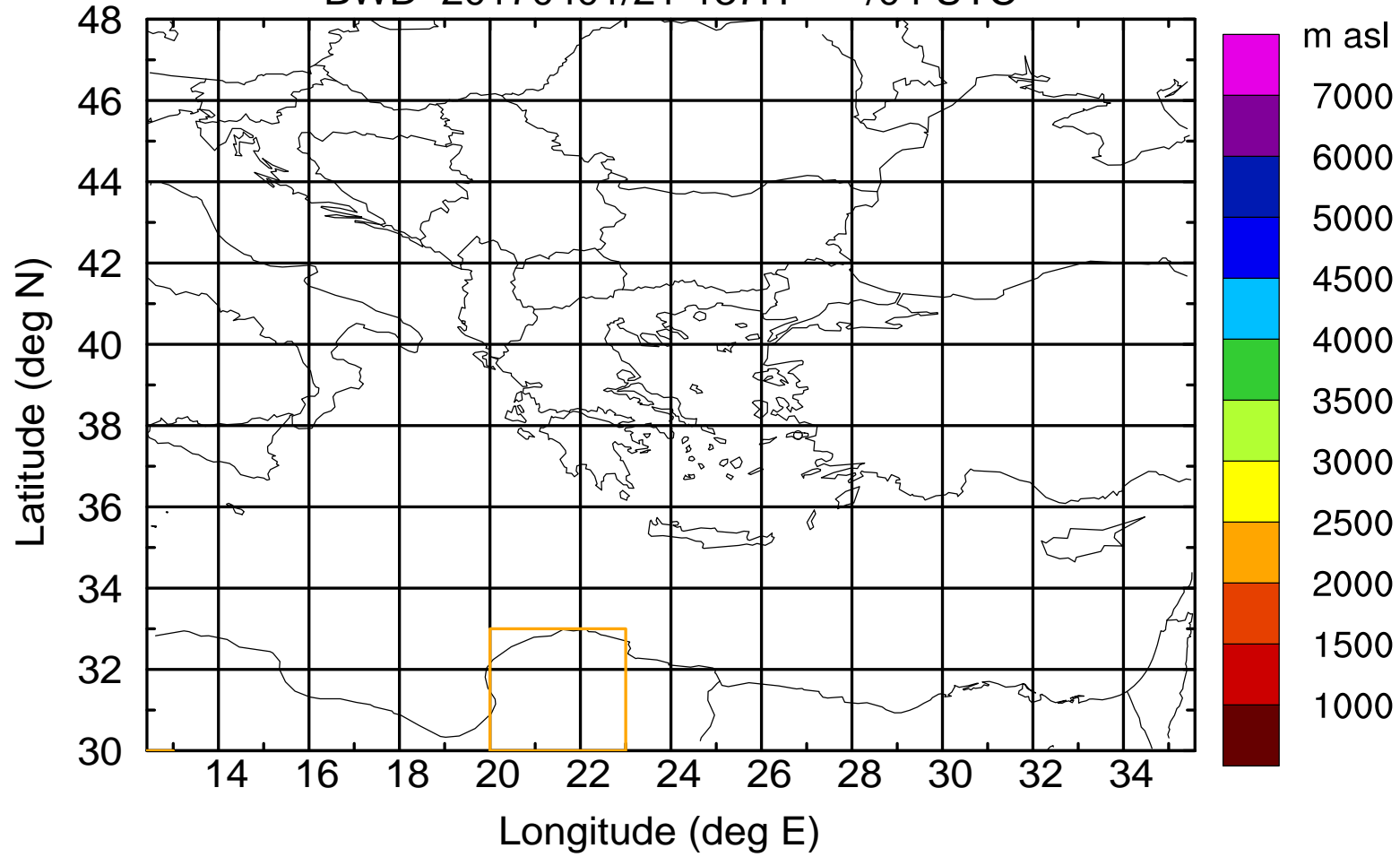
AMS ground station 20170401

BWD 20170401/21-137H = **/04 UTC



AMS ground station 20170401

BWD 20170401/21-137H = **/04 UTC



AMS ground station 20170401

BWD 20170401/21-137H = **/04 UTC

