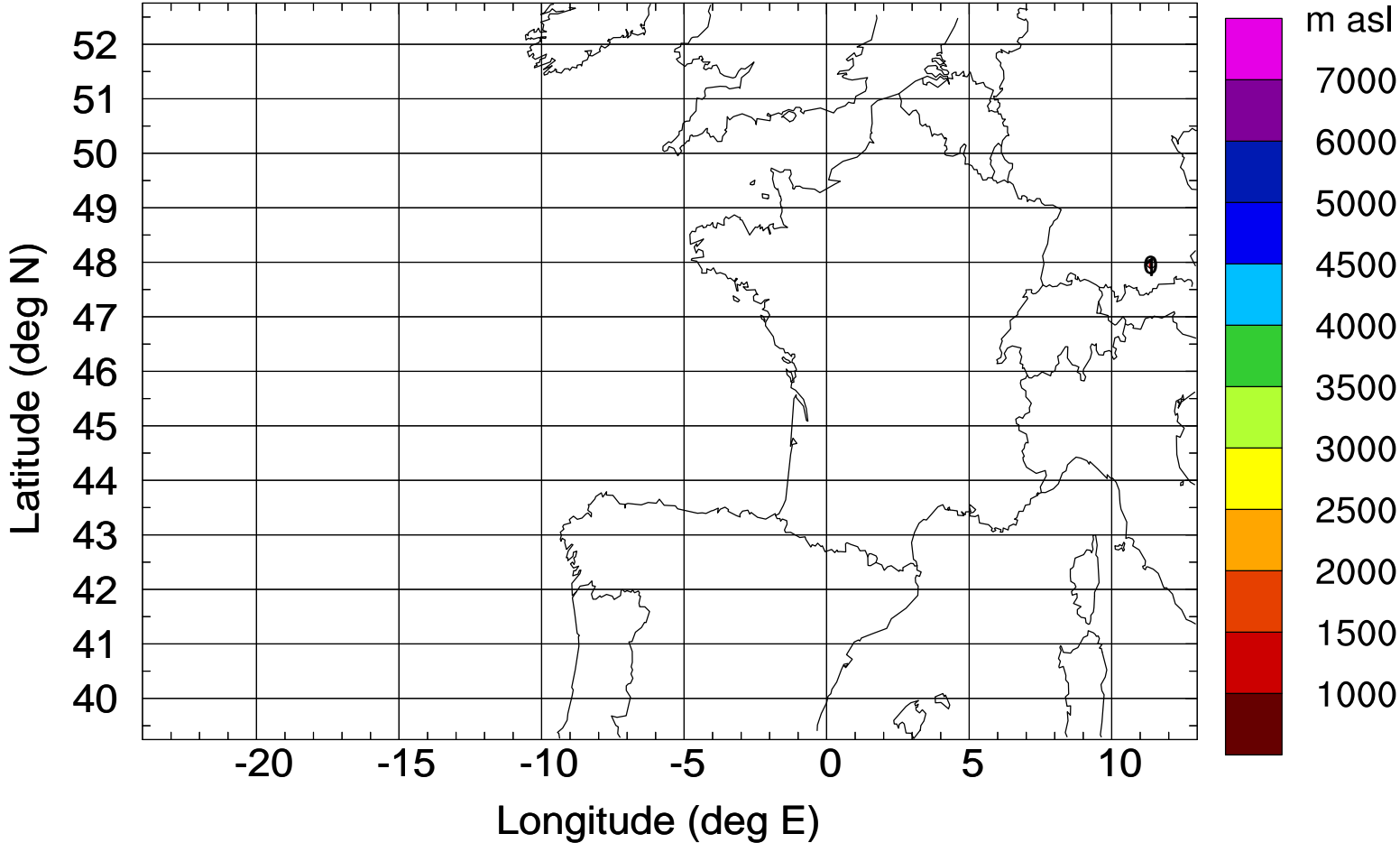


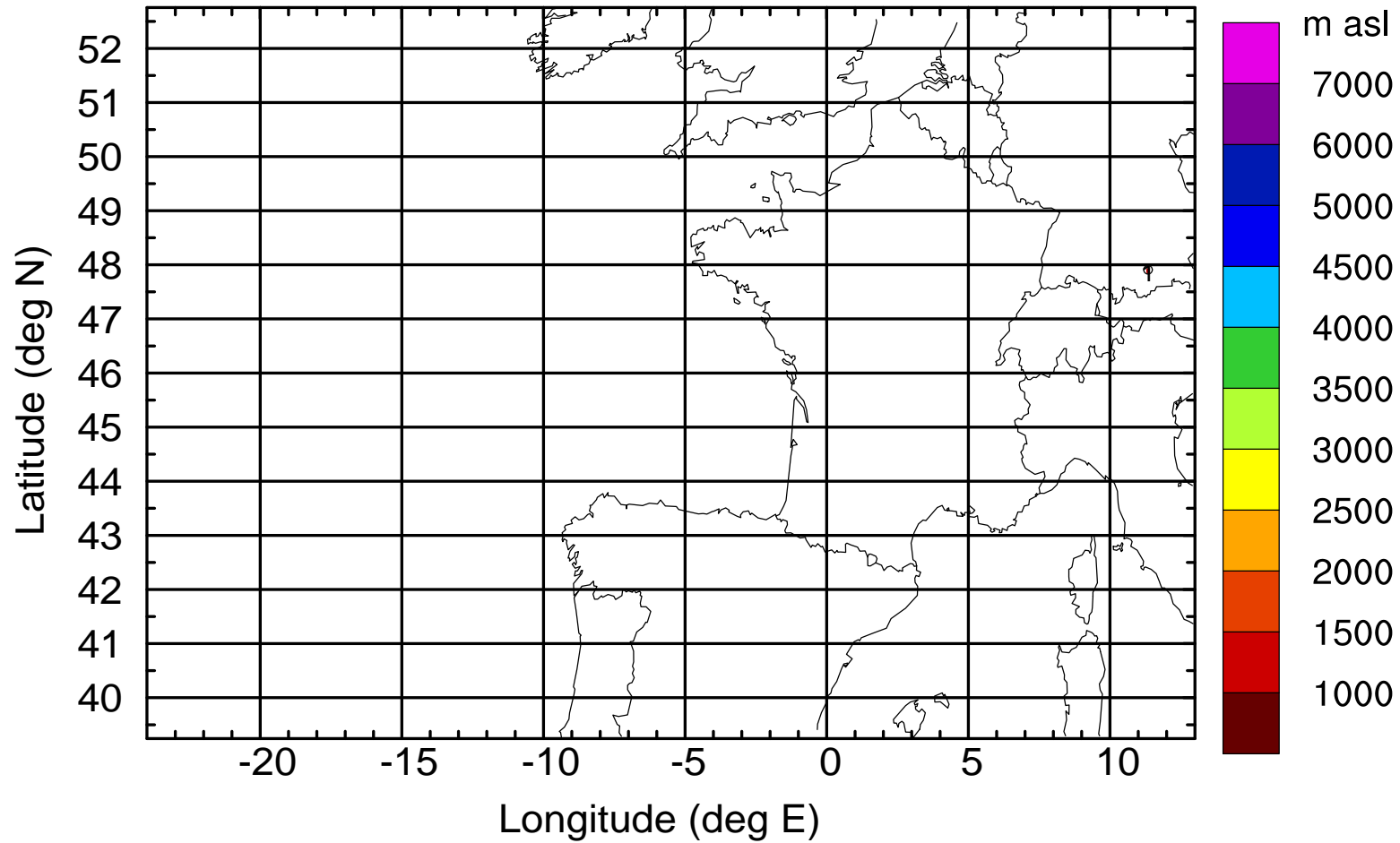
Level #26 of flight 170331a

Flight trajectory



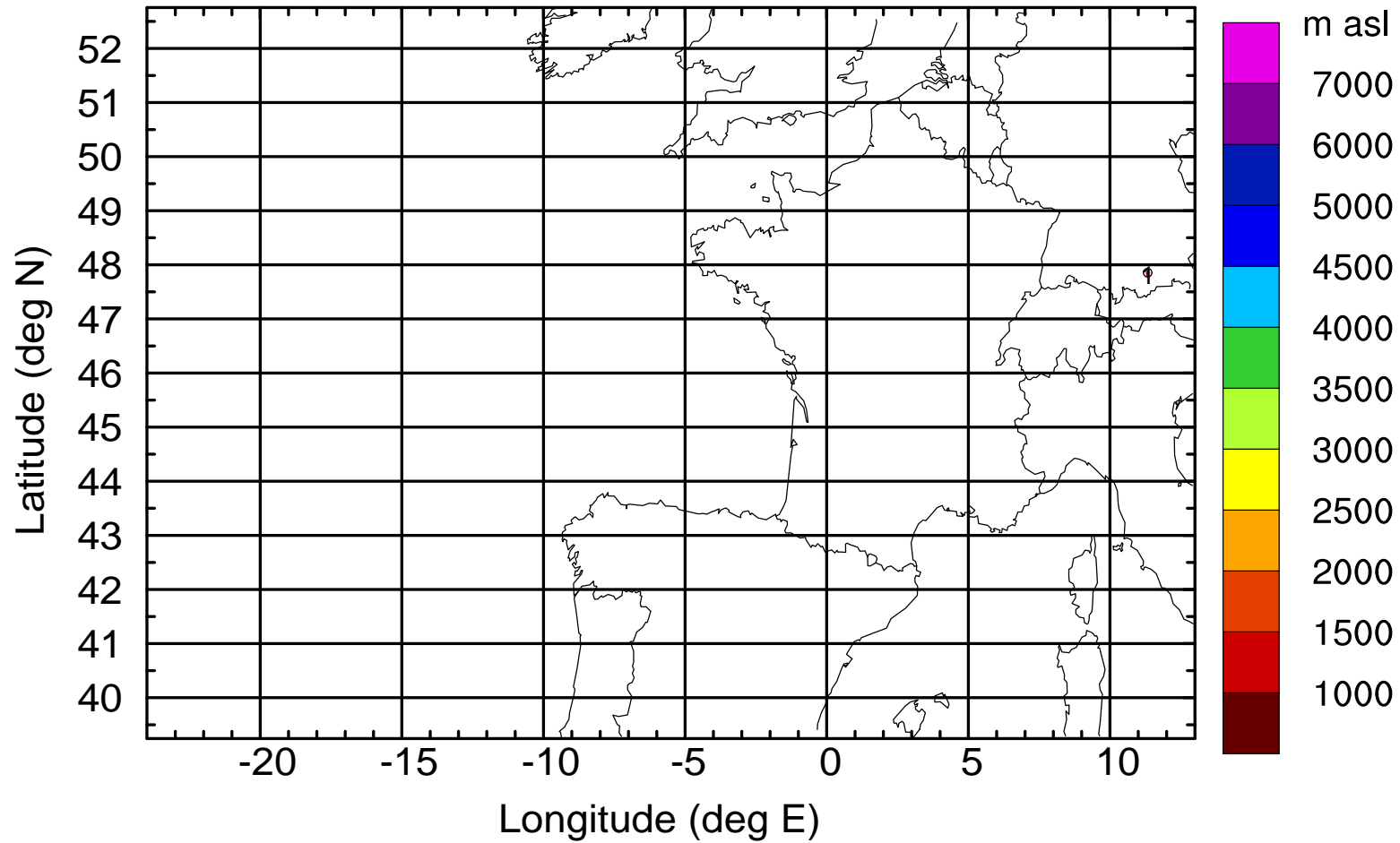
Level #26 of flight 170331a

BWD 20170431/10 -01H = 31/09 UTC



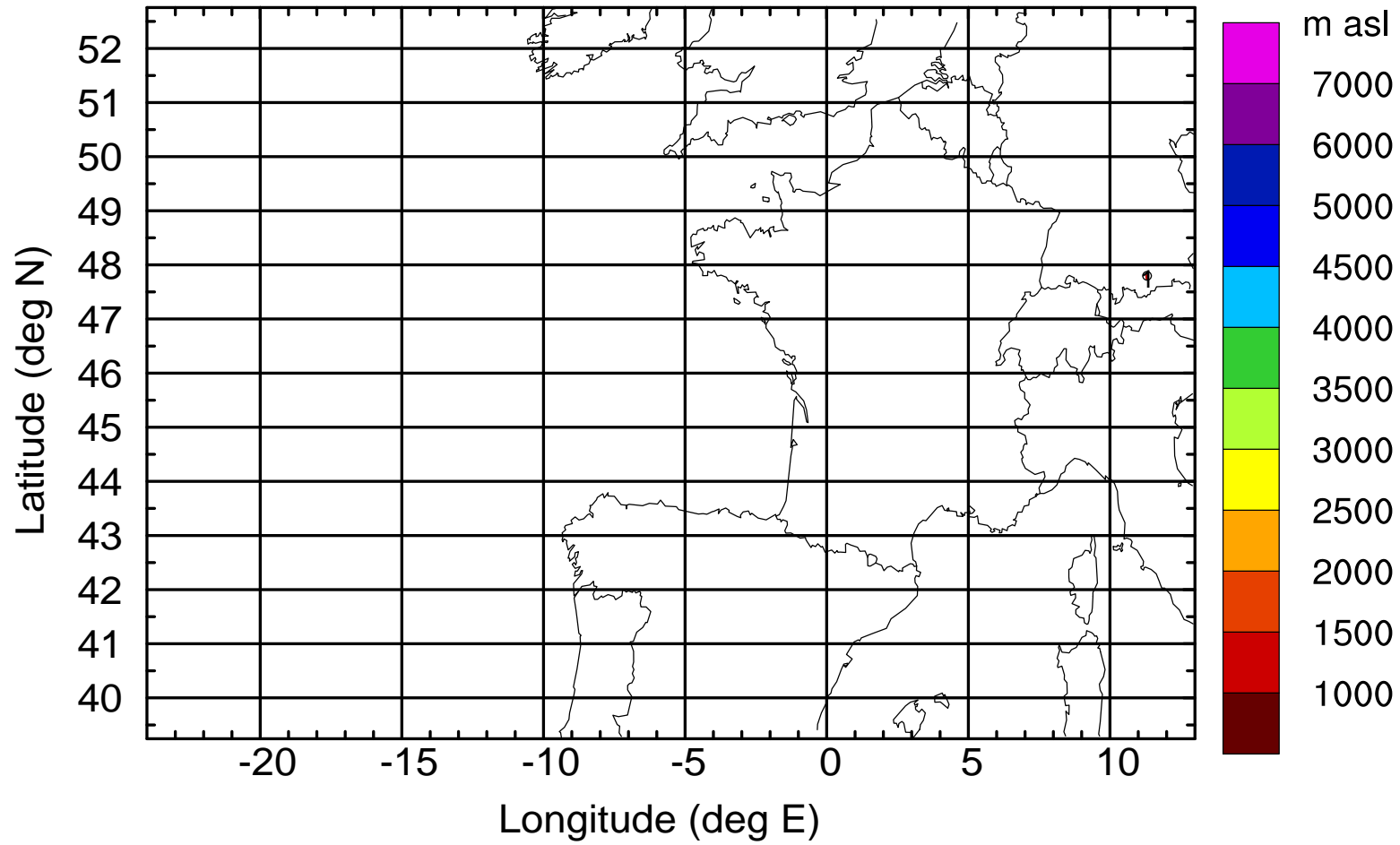
Level #26 of flight 170331a

BWD 20170431/10 -02H = 31/08 UTC



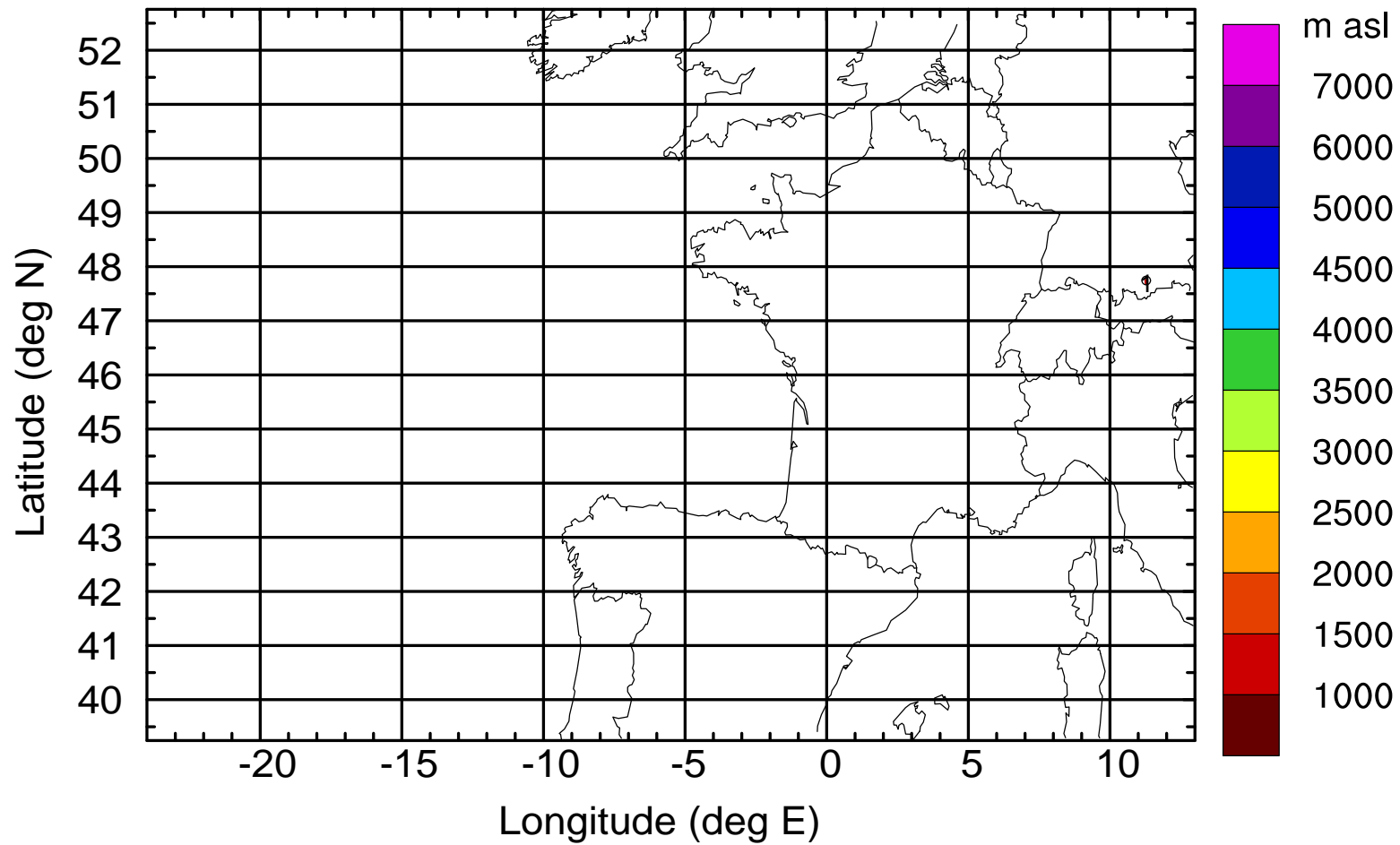
Level #26 of flight 170331a

BWD 20170431/10 -03H = 31/07 UTC



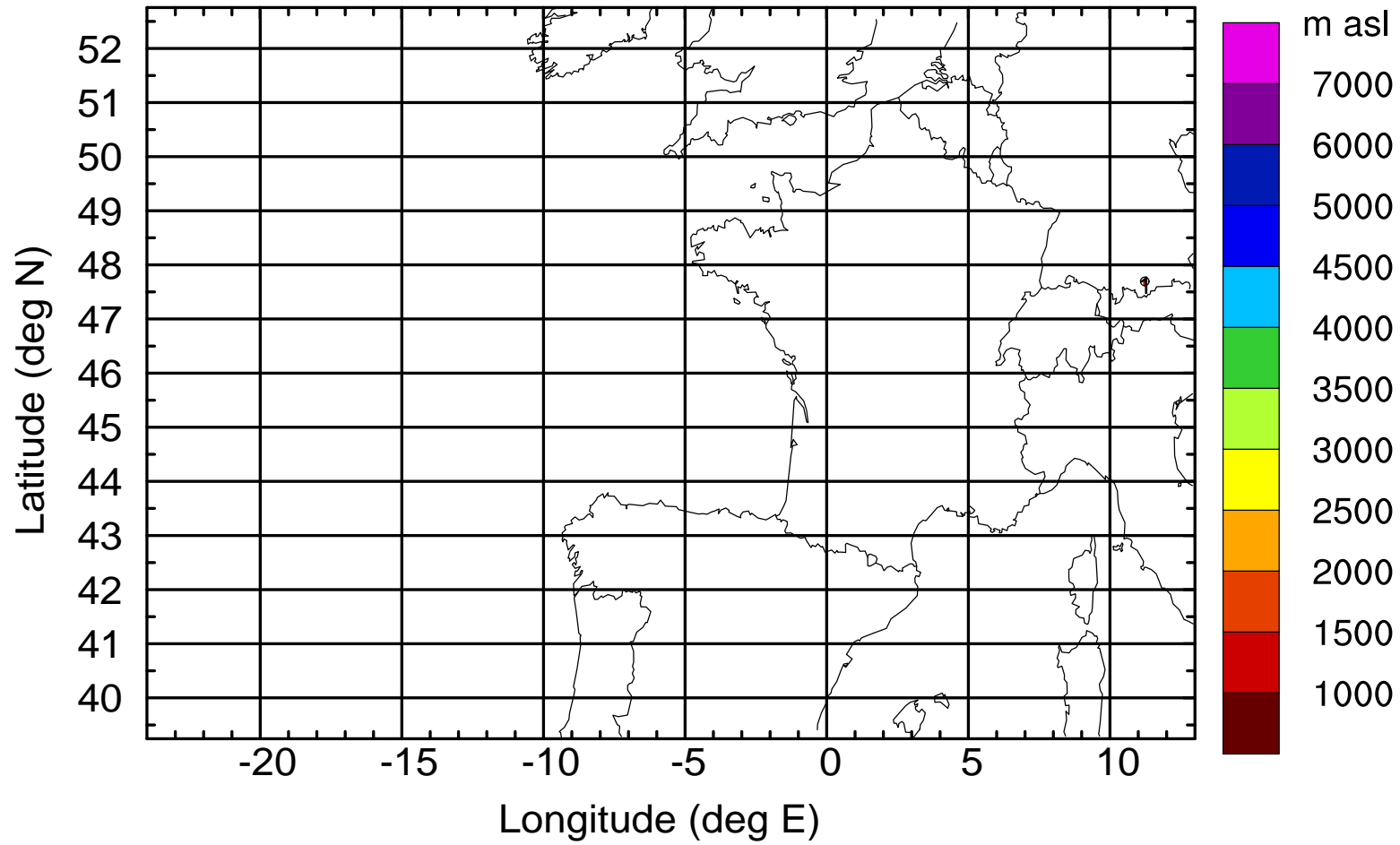
Level #26 of flight 170331a

BWD 20170431/10 -04H = 31/06 UTC



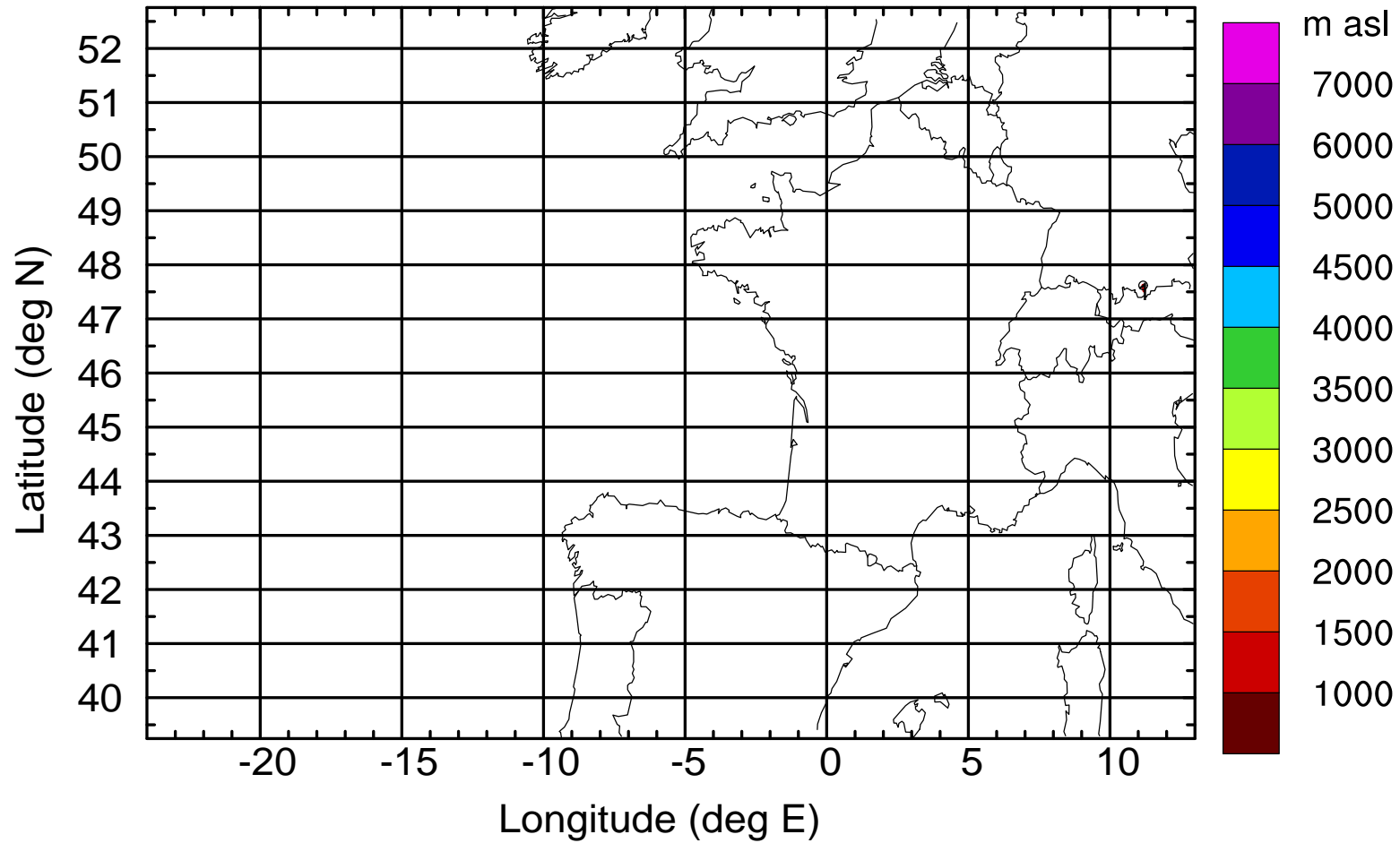
Level #26 of flight 170331a

BWD 20170431/10 -05H = 31/05 UTC



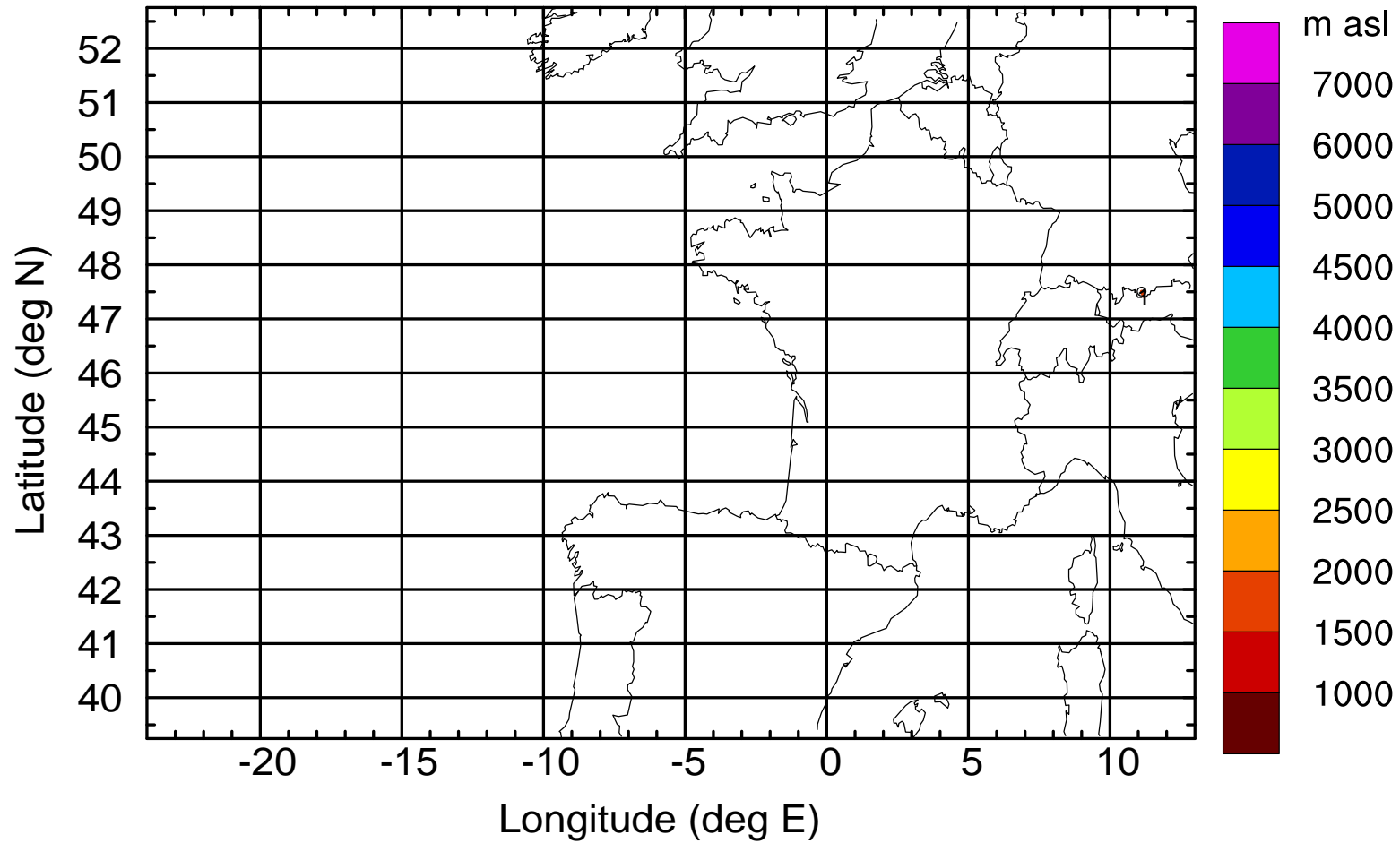
Level #26 of flight 170331a

BWD 20170431/10 -06H = 31/04 UTC



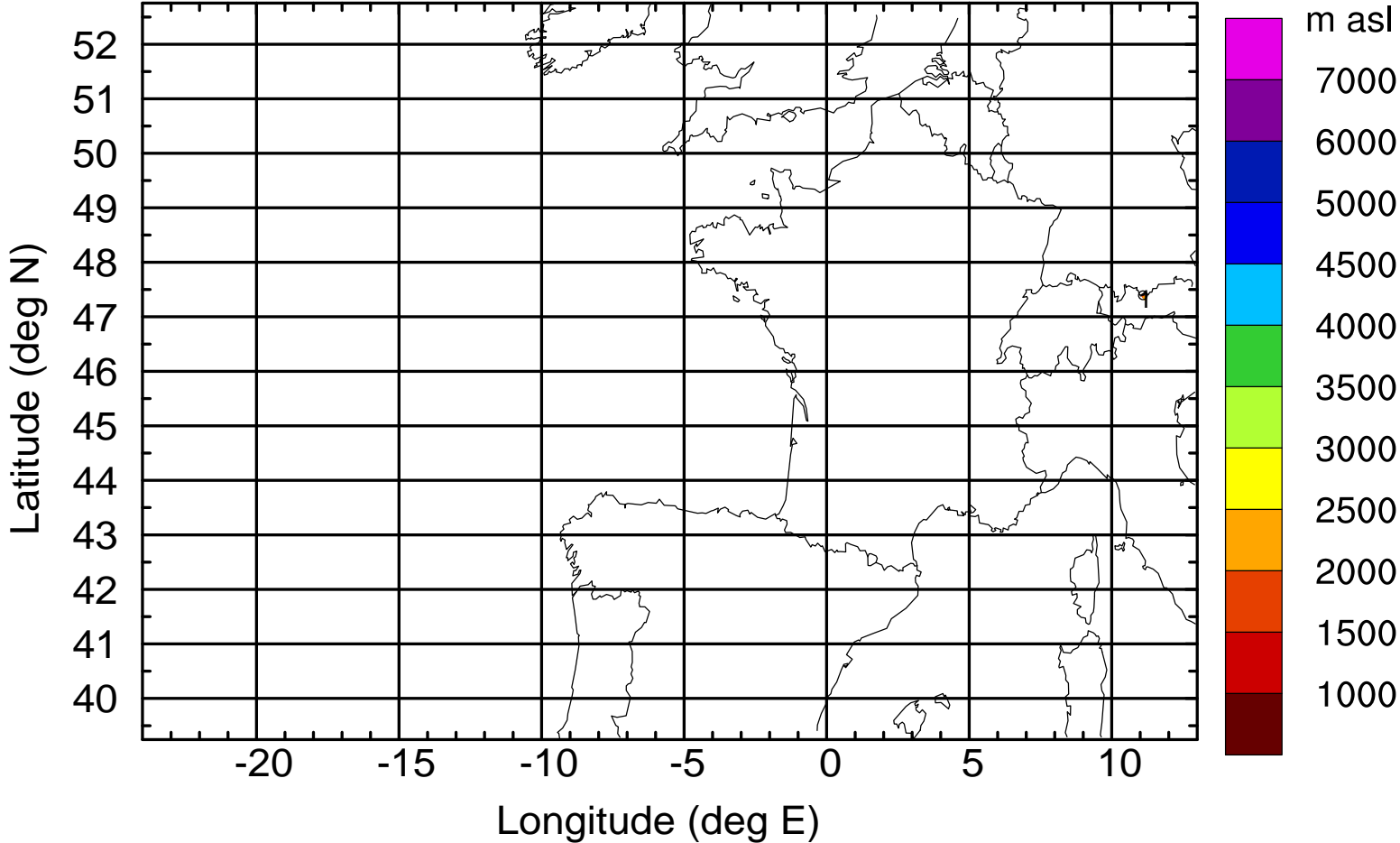
Level #26 of flight 170331a

BWD 20170431/10 -07H = 31/03 UTC



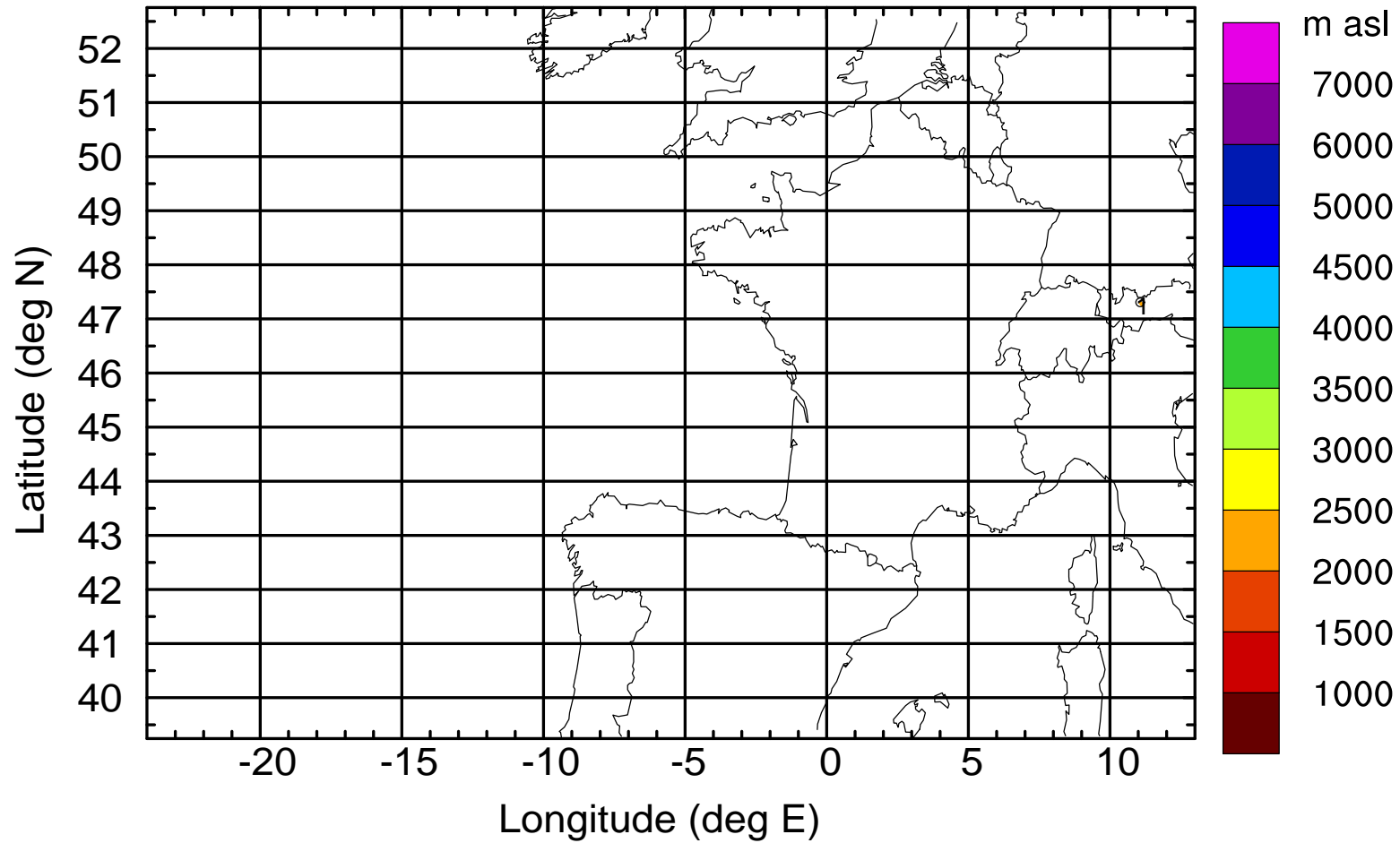
Level #26 of flight 170331a

BWD 20170431/10 -08H = 31/02 UTC



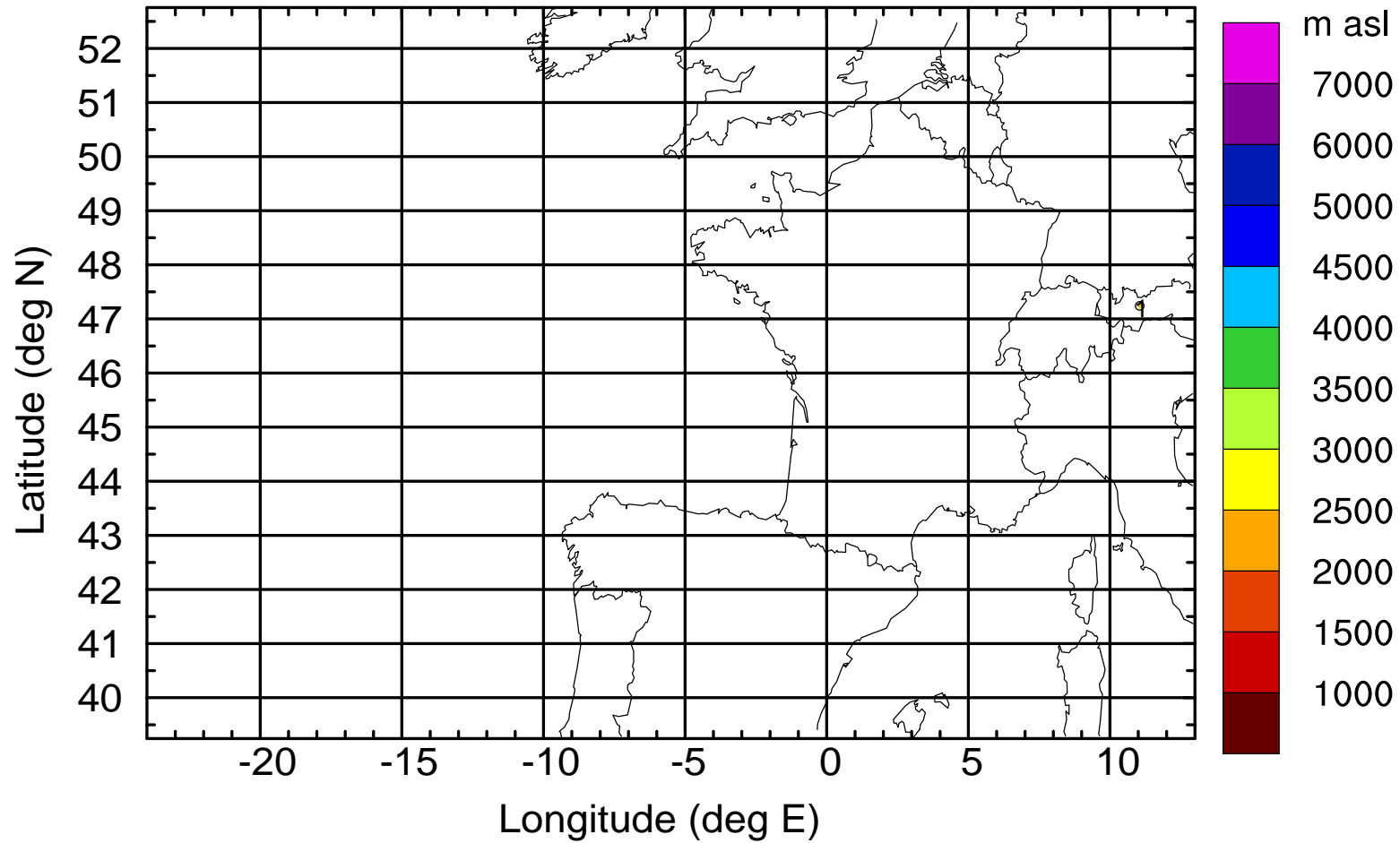
Level #26 of flight 170331a

BWD 20170431/10 -09H = 31/01 UTC



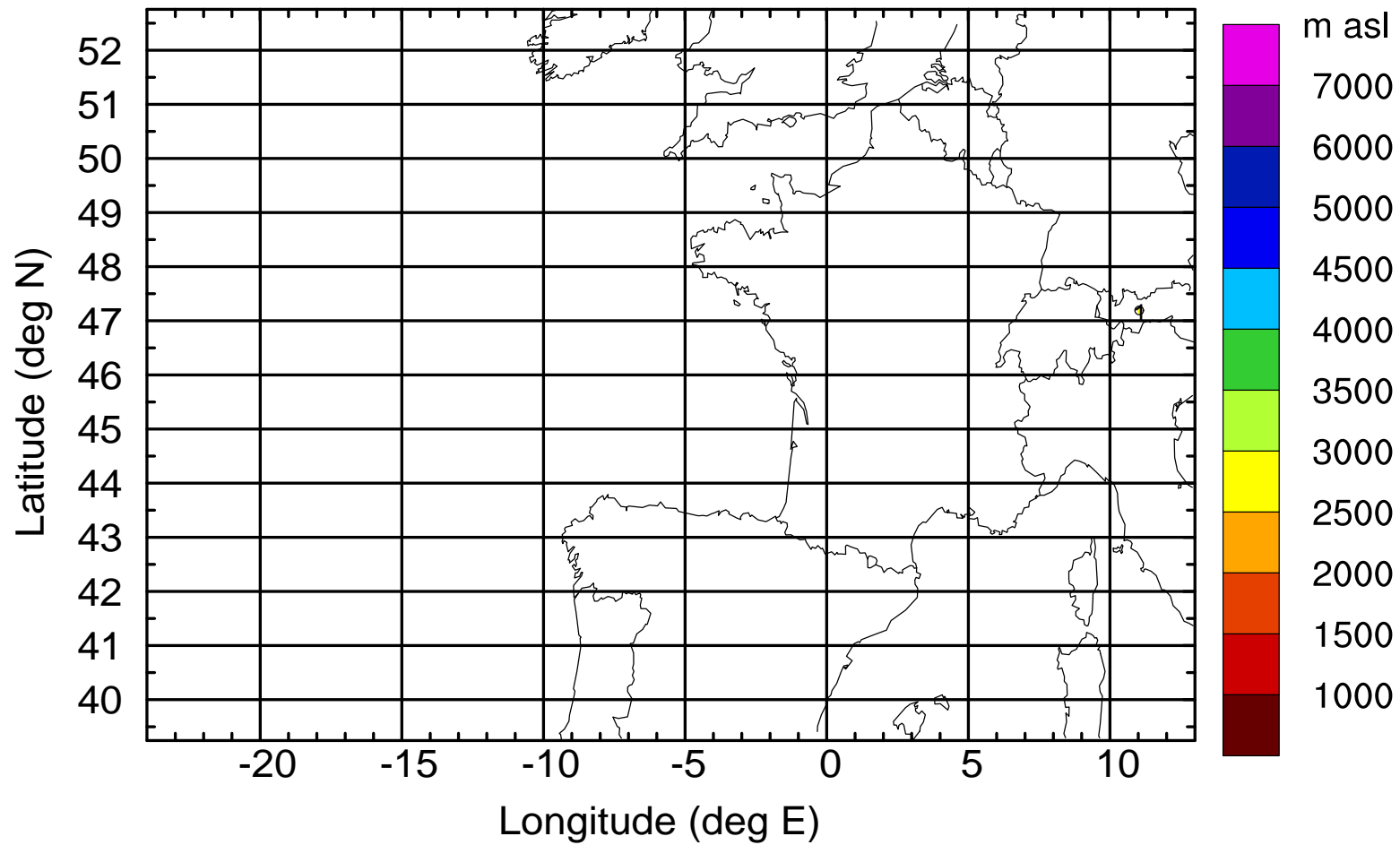
Level #26 of flight 170331a

BWD 20170431/10 -10H = 31/00 UTC



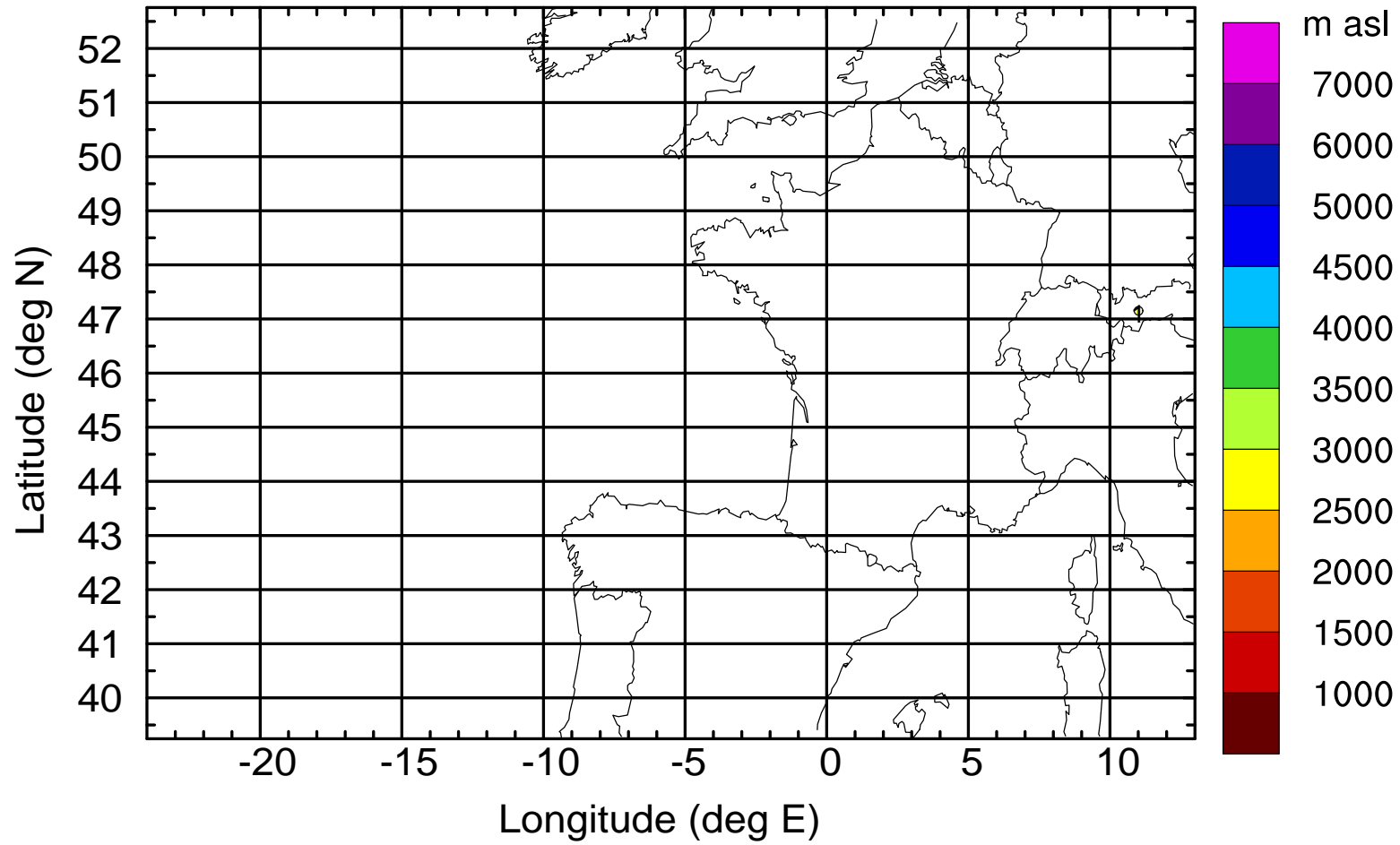
Level #26 of flight 170331a

BWD 20170431/10 -11H = 30/23 UTC



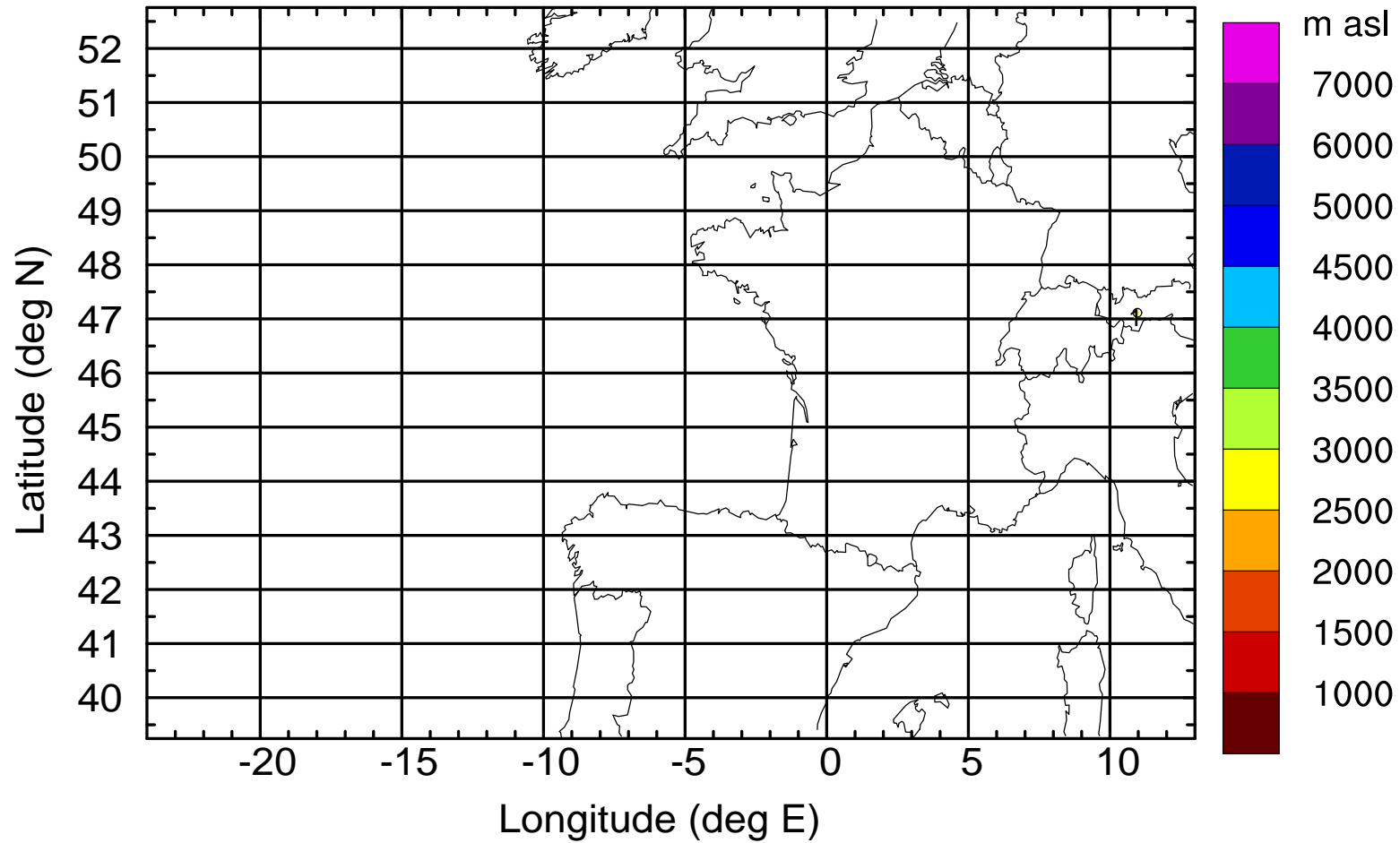
Level #26 of flight 170331a

BWD 20170431/10 -12H = 30/22 UTC



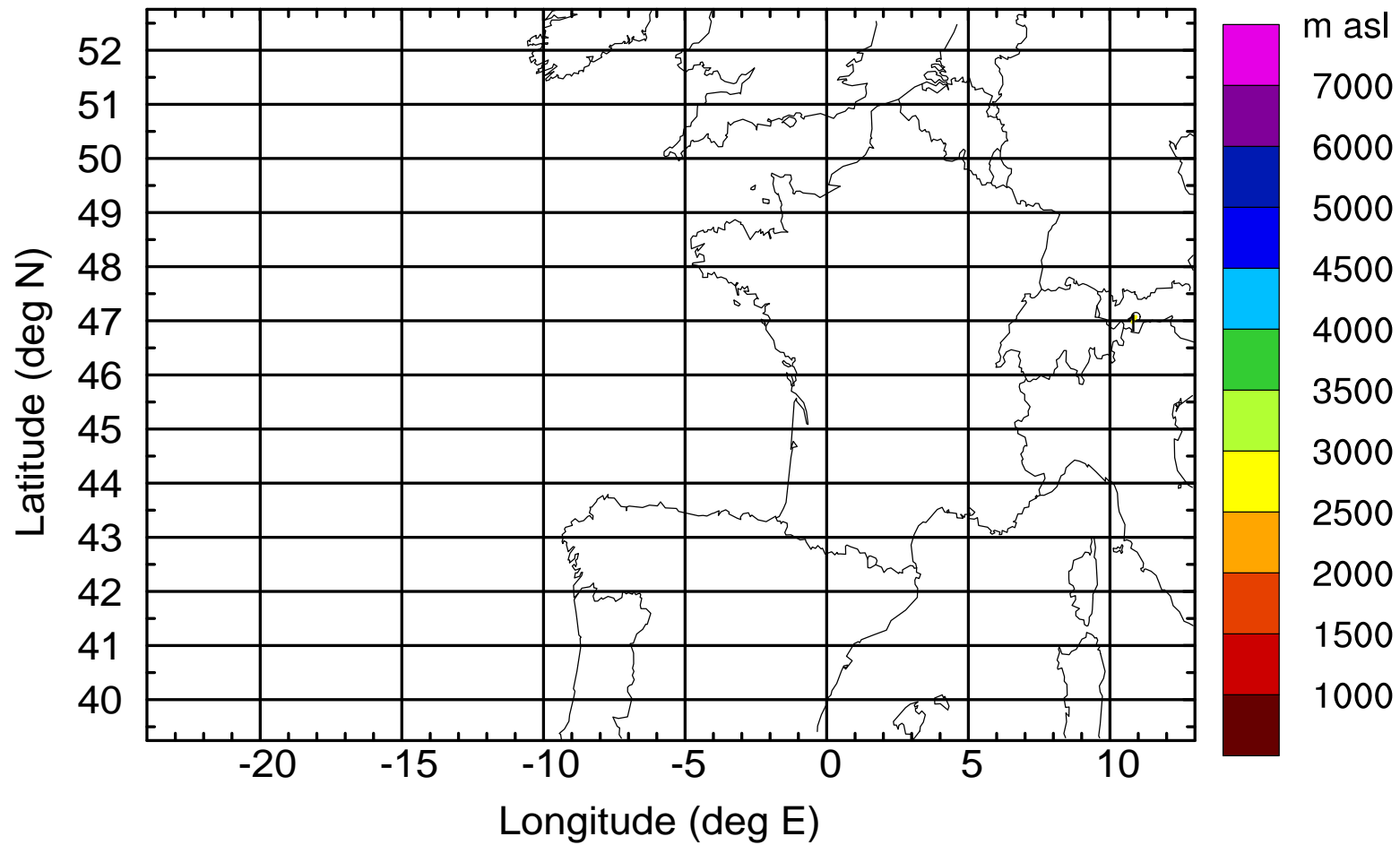
Level #26 of flight 170331a

BWD 20170431/10 -13H = 30/21 UTC



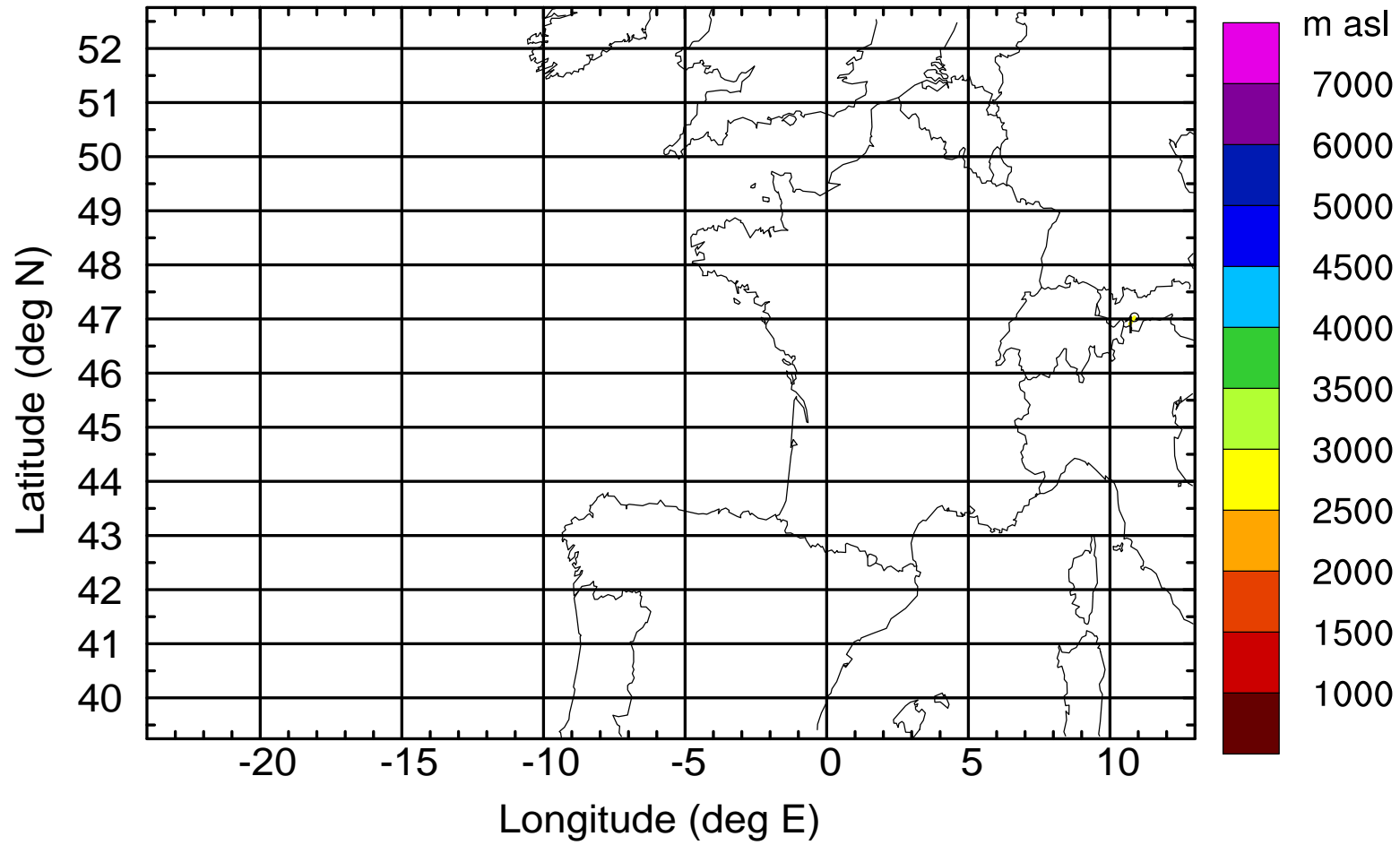
Level #26 of flight 170331a

BWD 20170431/10 -14H = 30/20 UTC



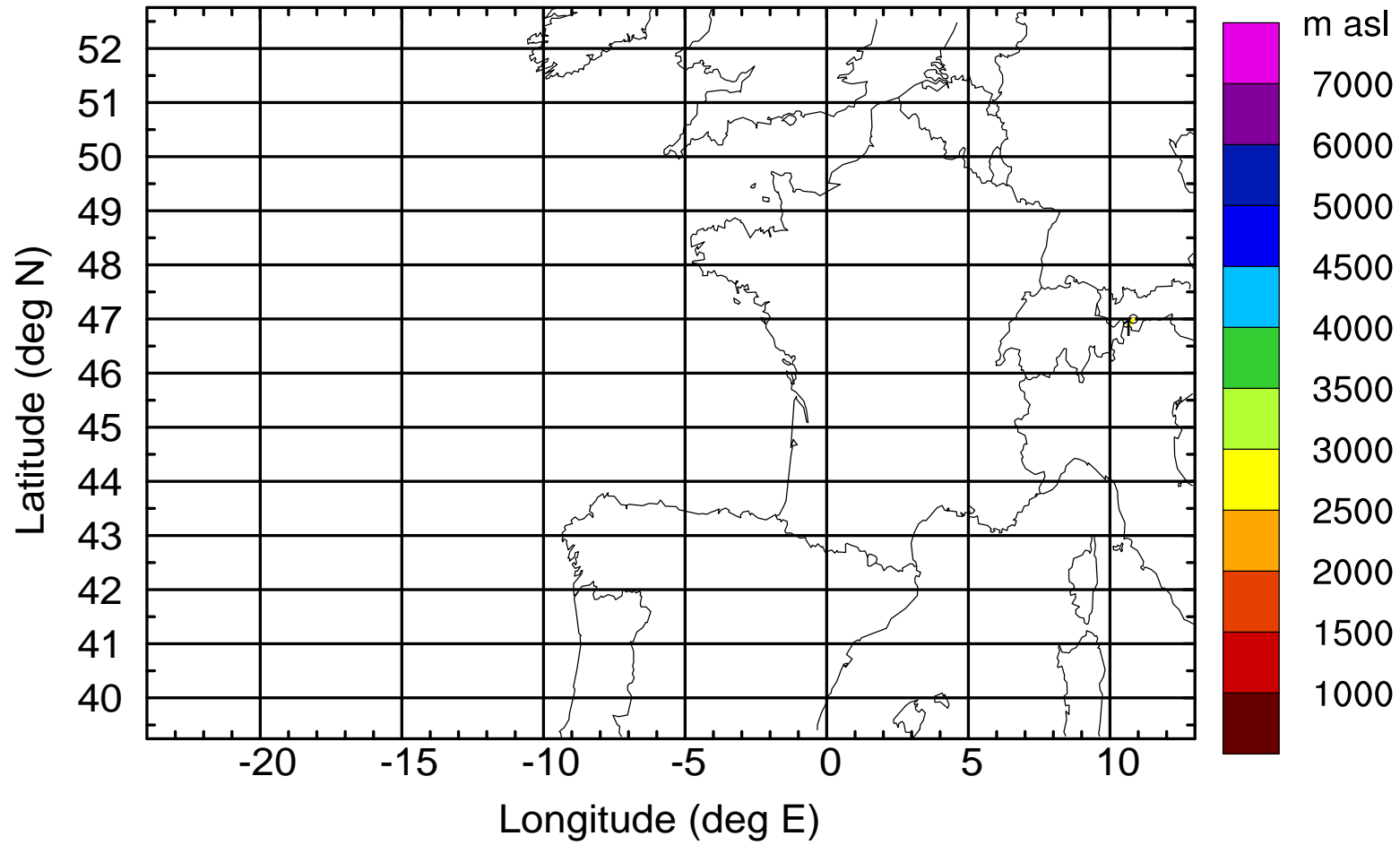
Level #26 of flight 170331a

BWD 20170431/10 -15H = 30/19 UTC



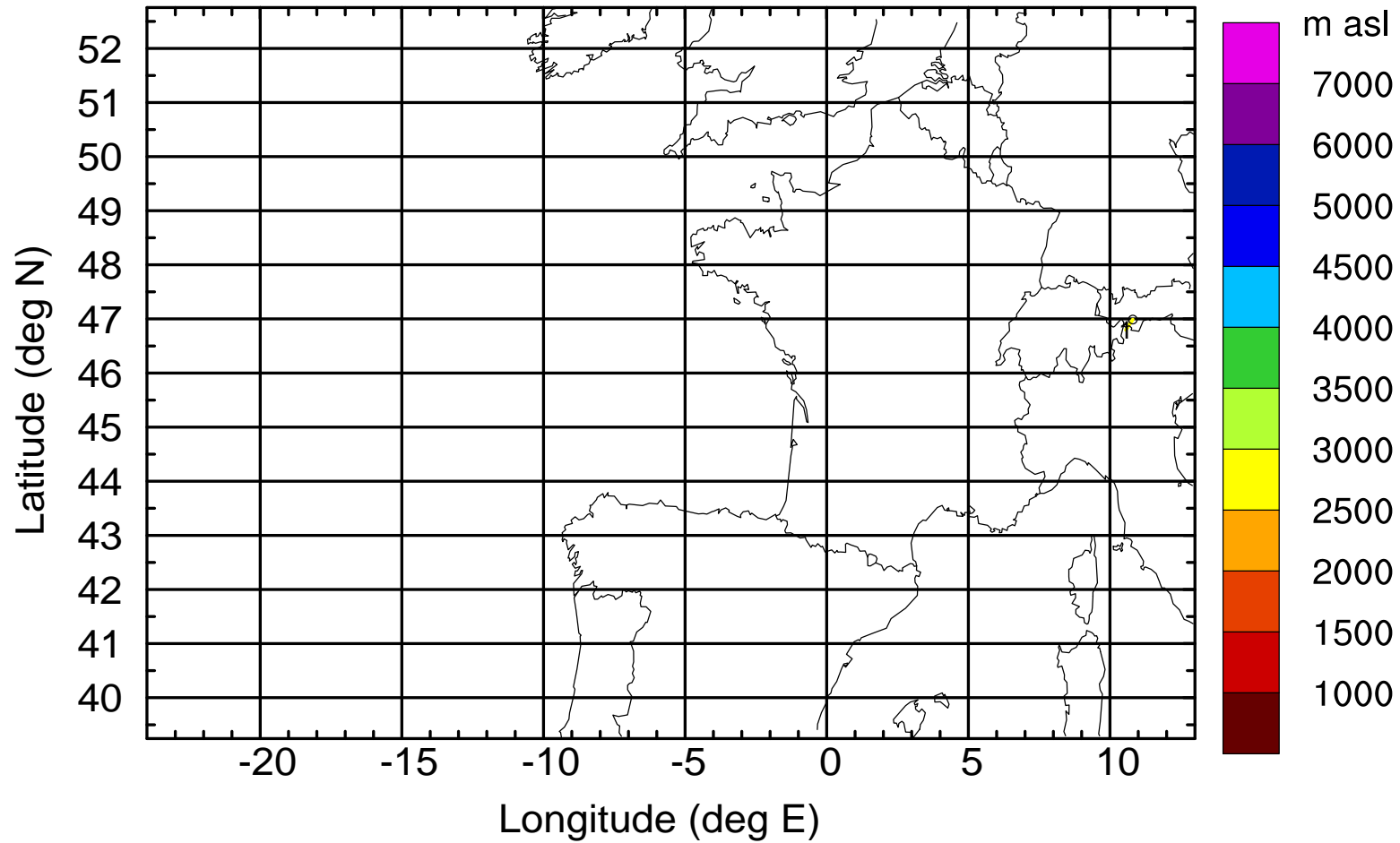
Level #26 of flight 170331a

BWD 20170431/10 -16H = 30/18 UTC



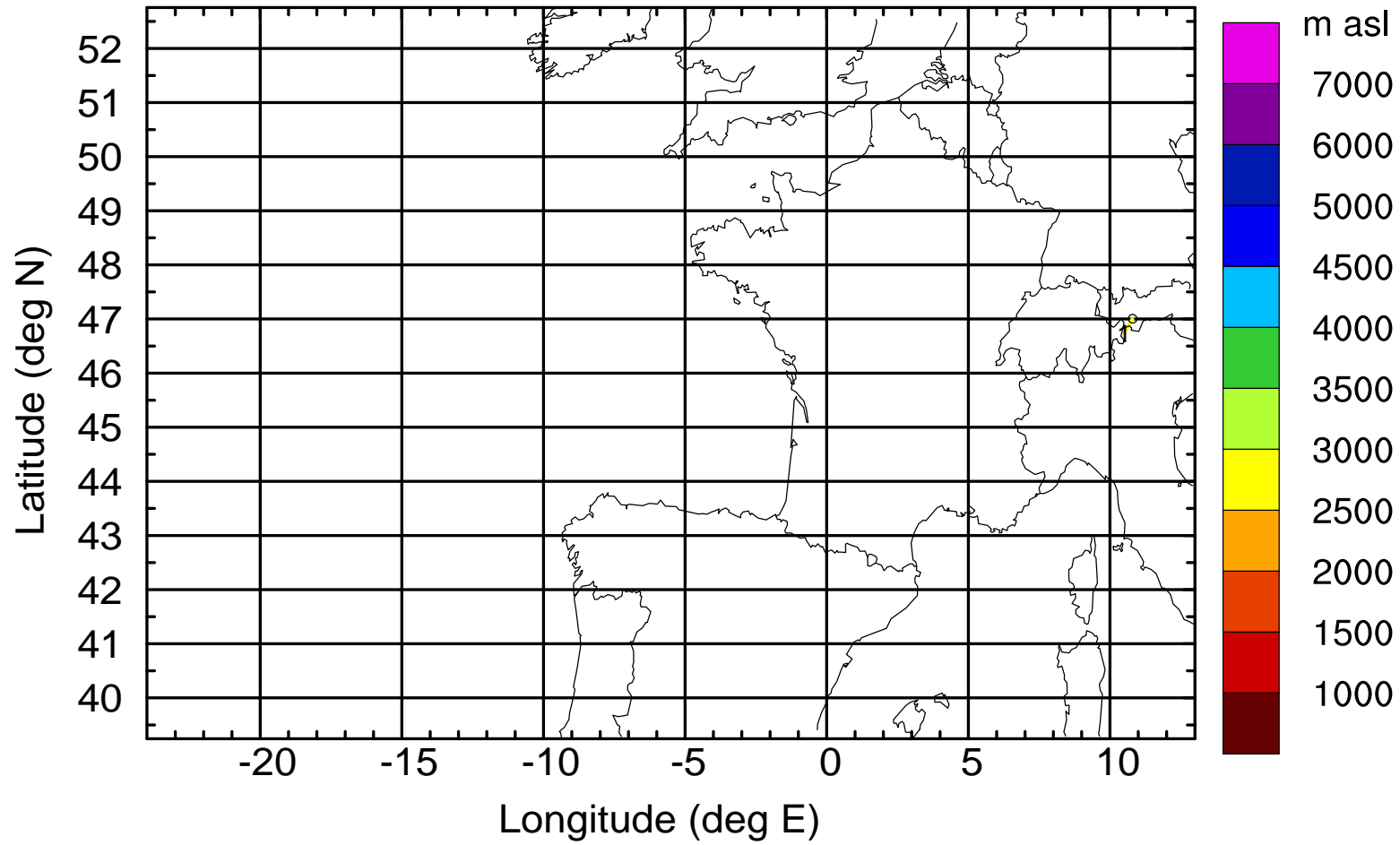
Level #26 of flight 170331a

BWD 20170431/10 -17H = 30/17 UTC



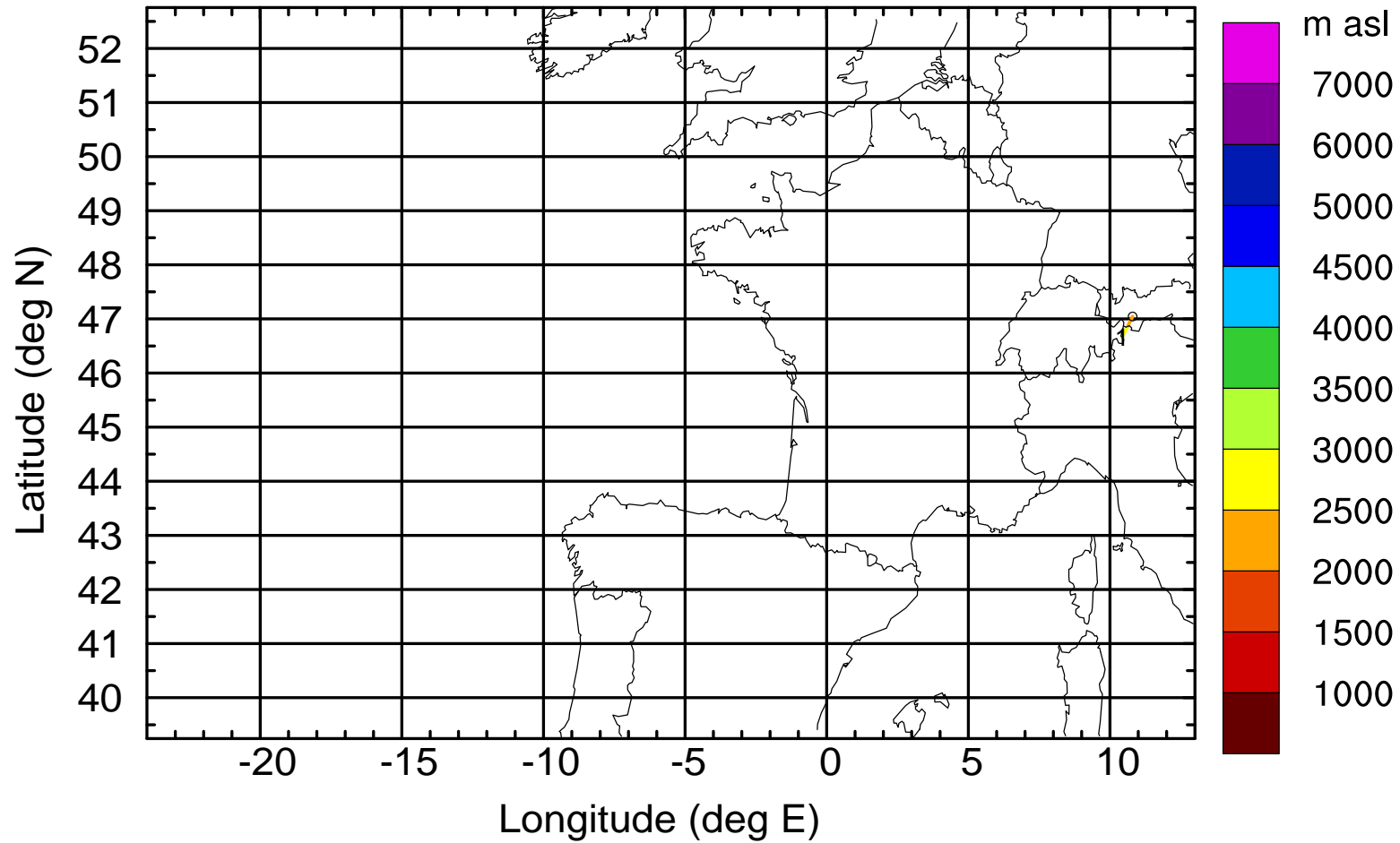
Level #26 of flight 170331a

BWD 20170431/10 -18H = 30/16 UTC



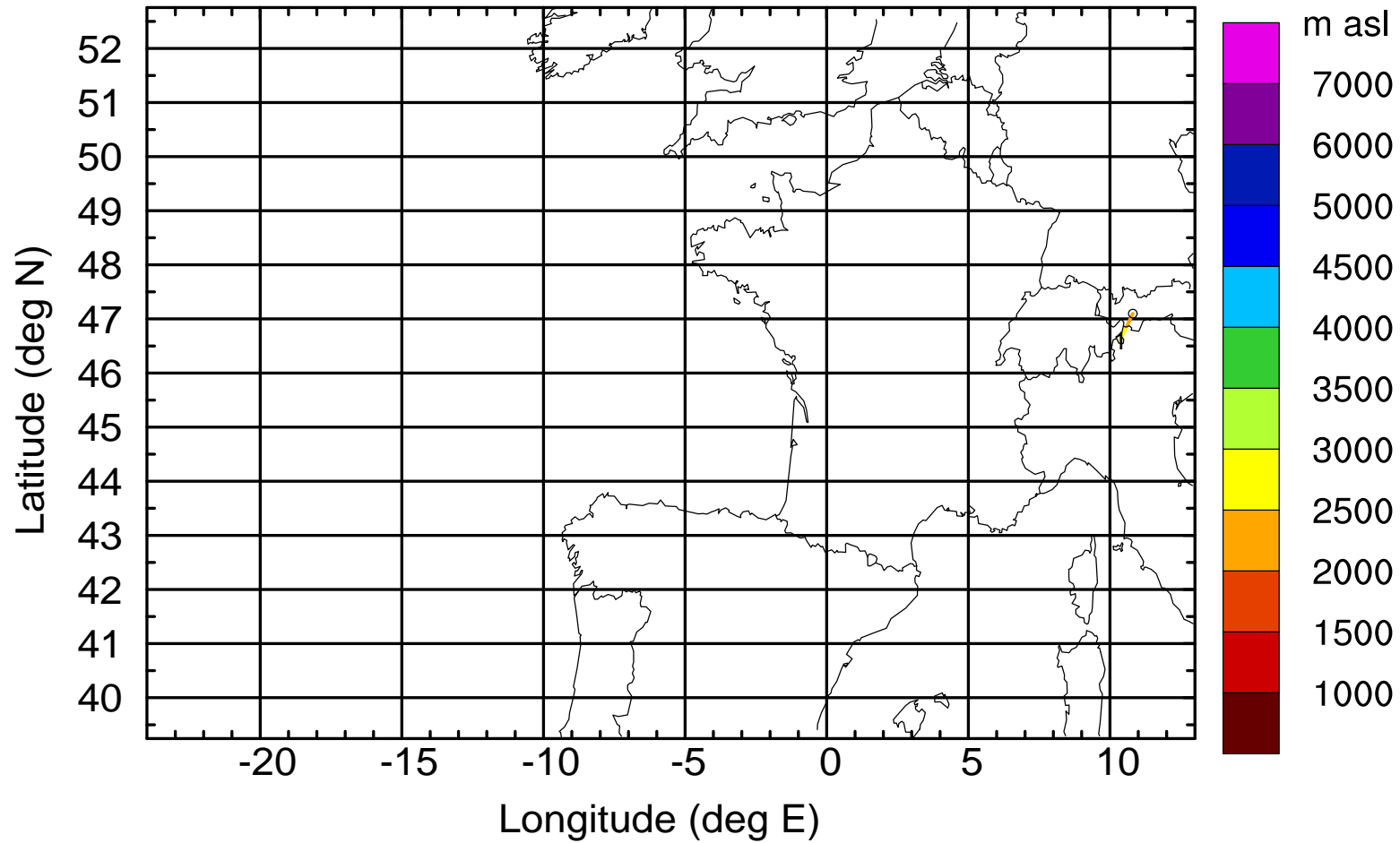
Level #26 of flight 170331a

BWD 20170431/10 -19H = 30/15 UTC



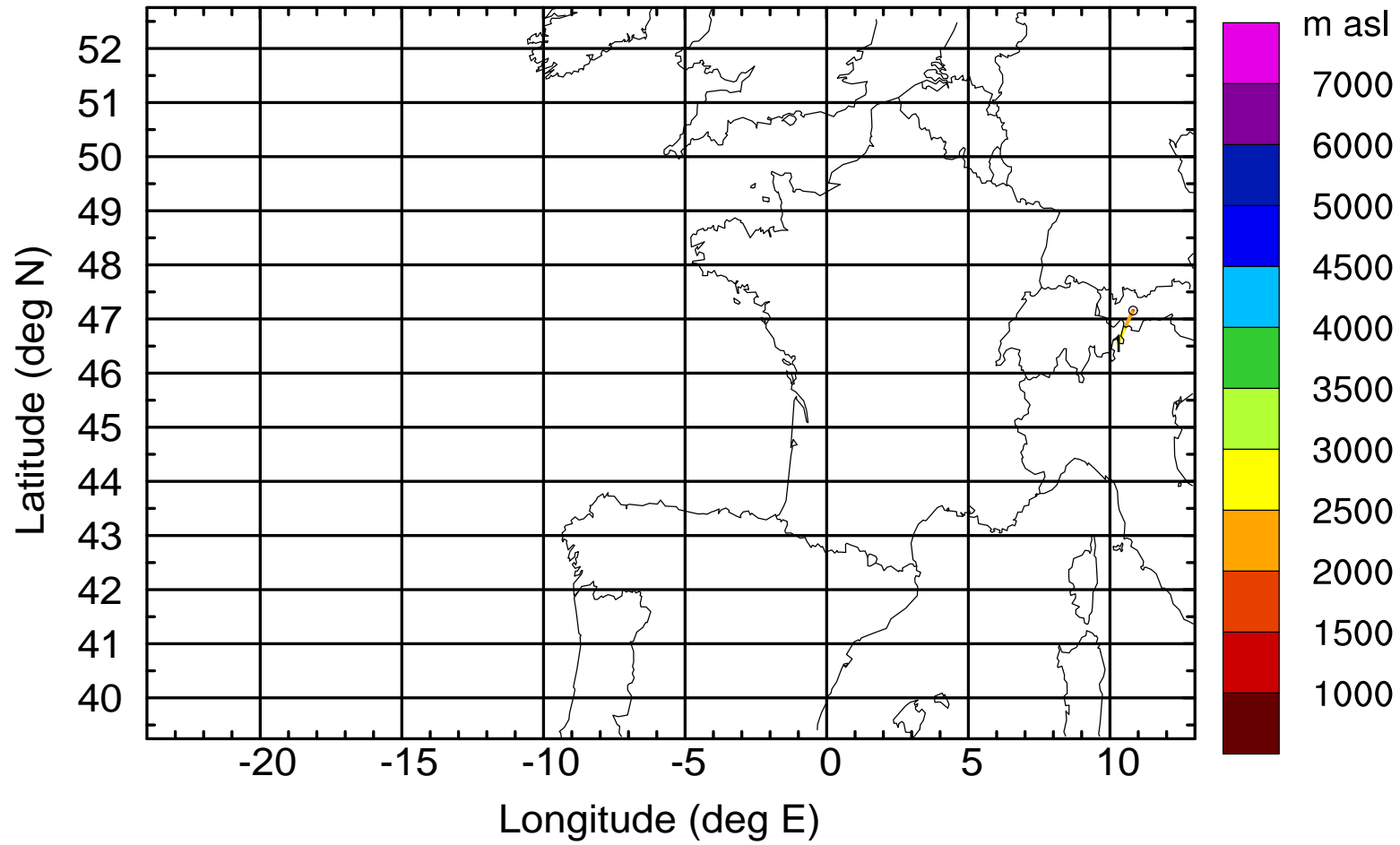
Level #26 of flight 170331a

BWD 20170431/10 -20H = 30/14 UTC



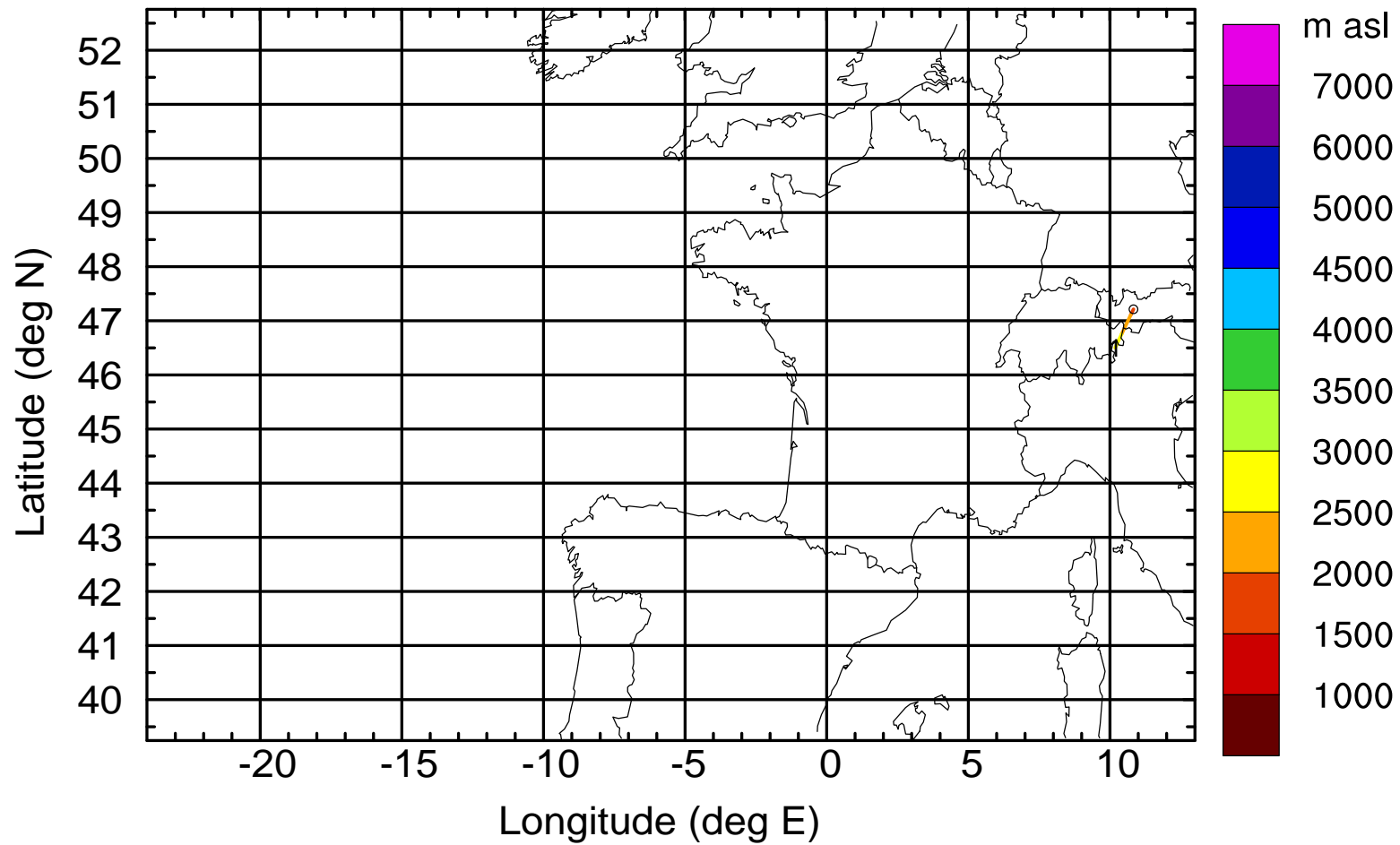
Level #26 of flight 170331a

BWD 20170431/10 -21H = 30/13 UTC



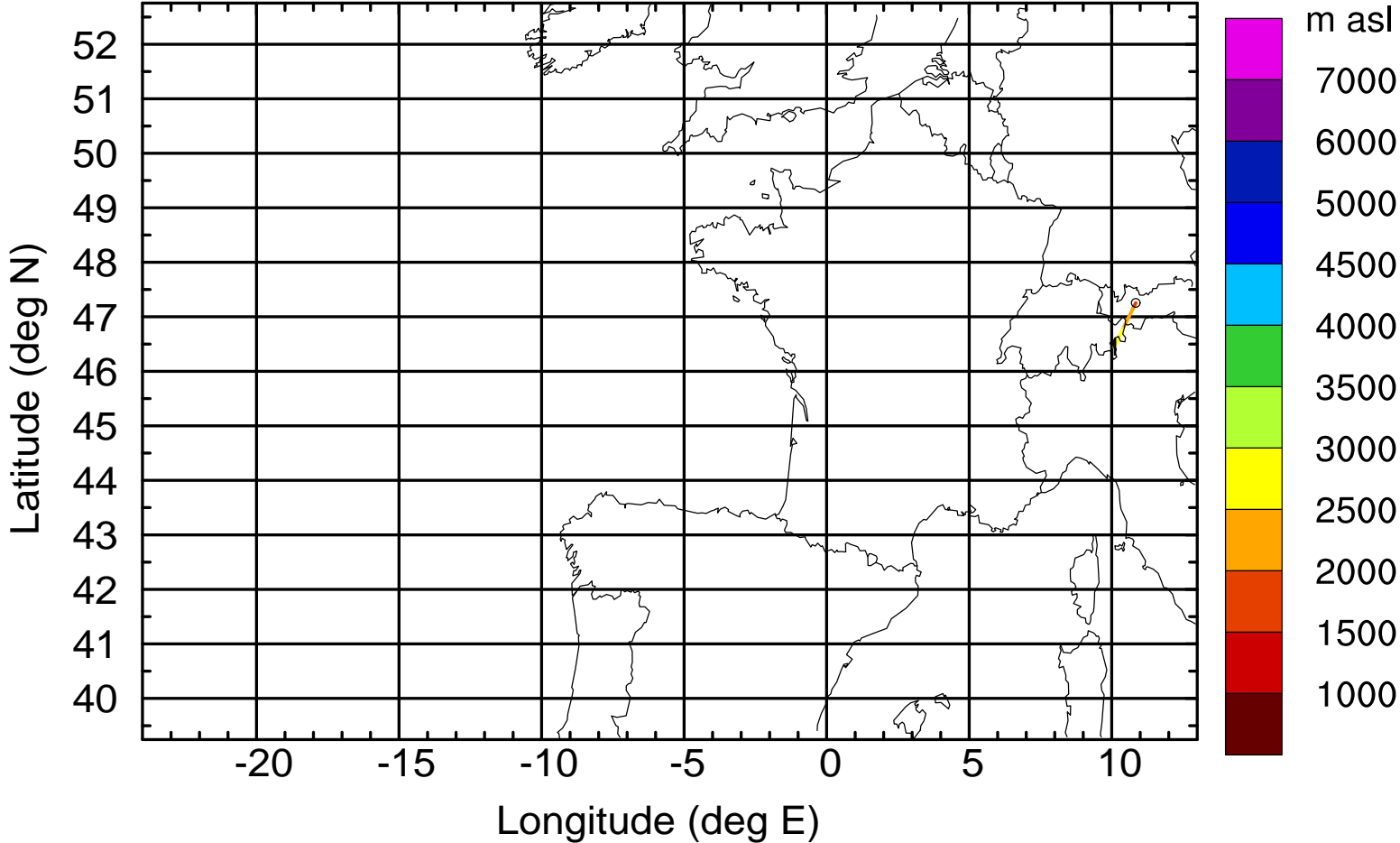
Level #26 of flight 170331a

BWD 20170431/10 -22H = 30/12 UTC



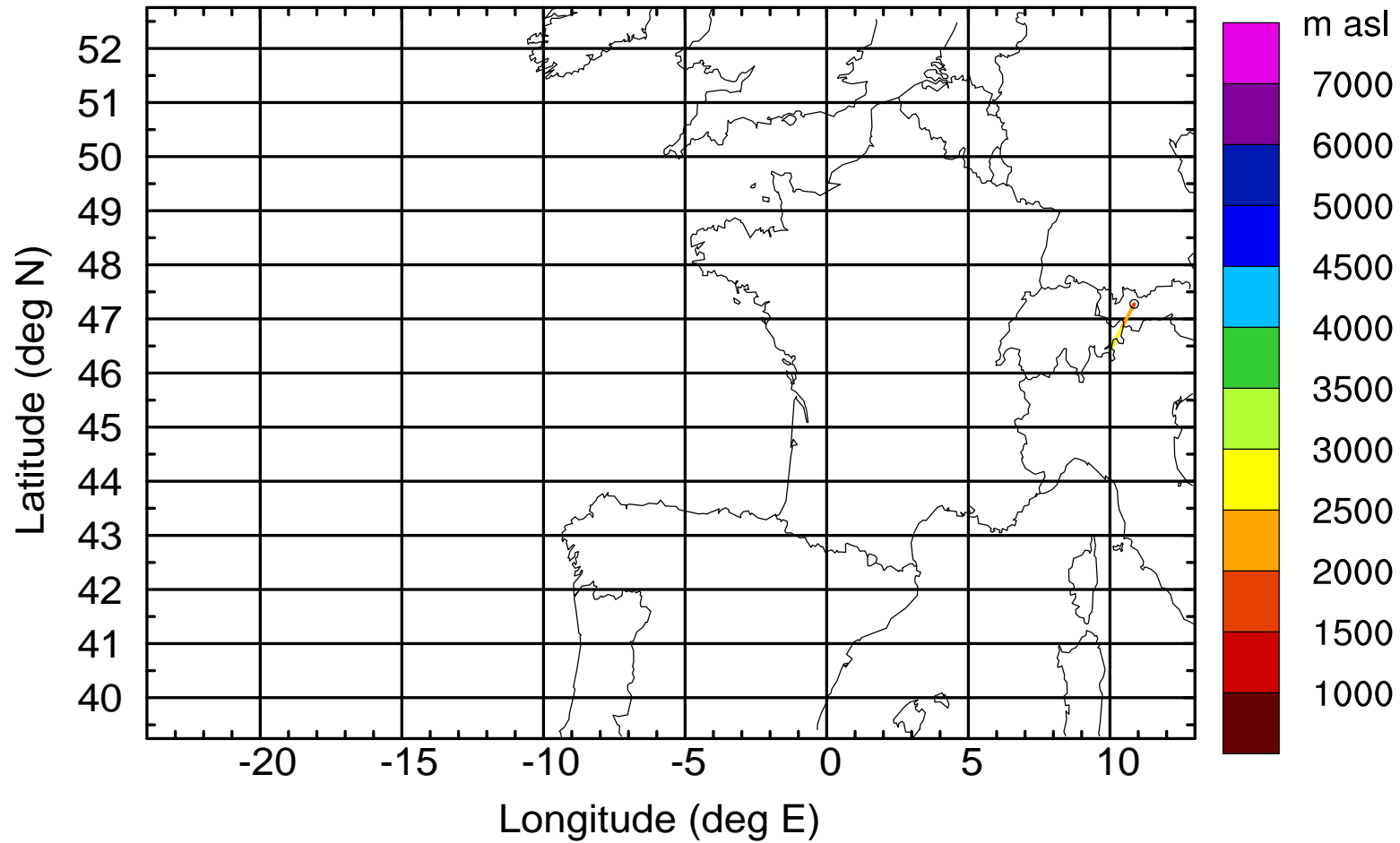
Level #26 of flight 170331a

BWD 20170431/10 -23H = 30/11 UTC



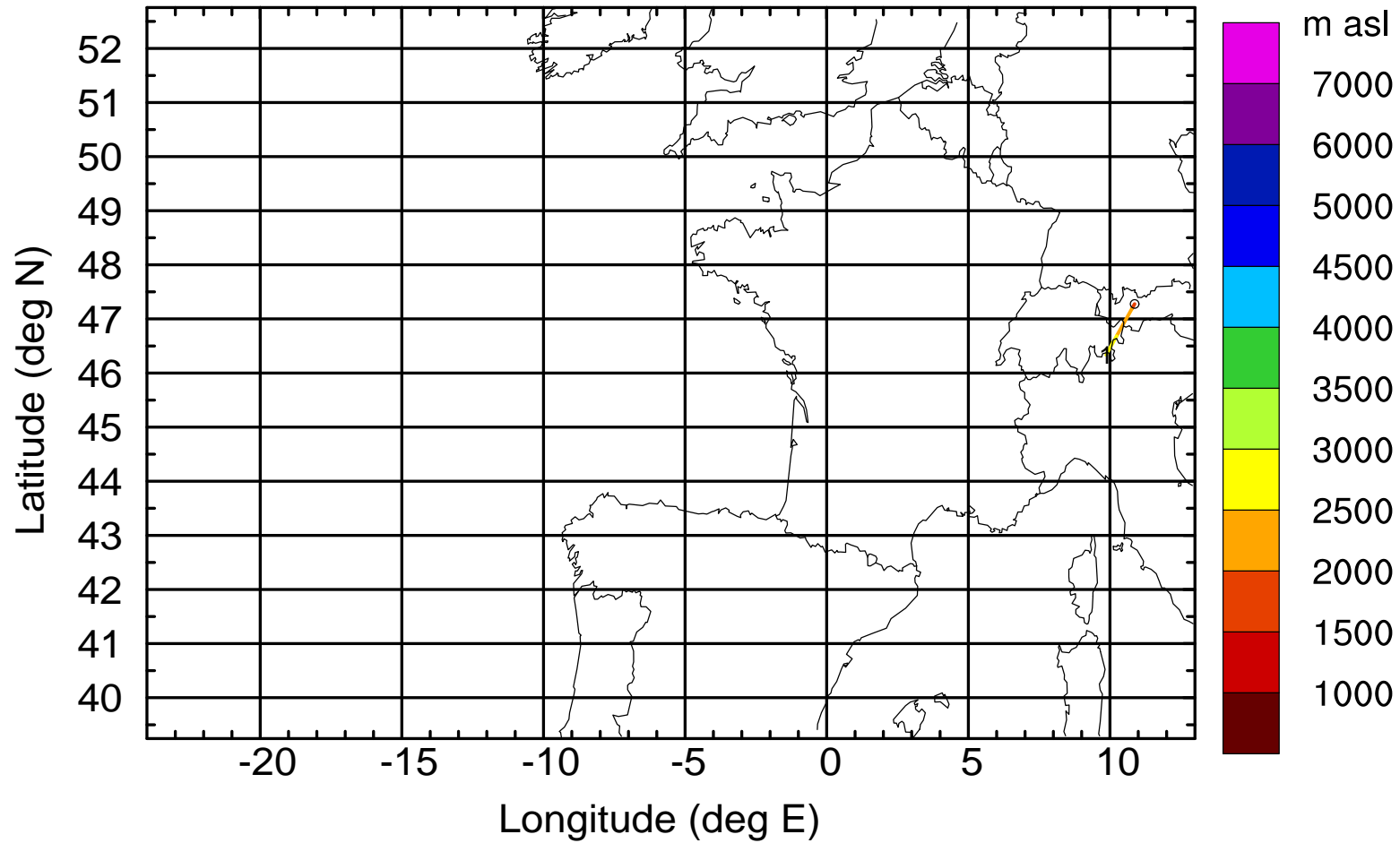
Level #26 of flight 170331a

BWD 20170431/10 -24H = 30/10 UTC



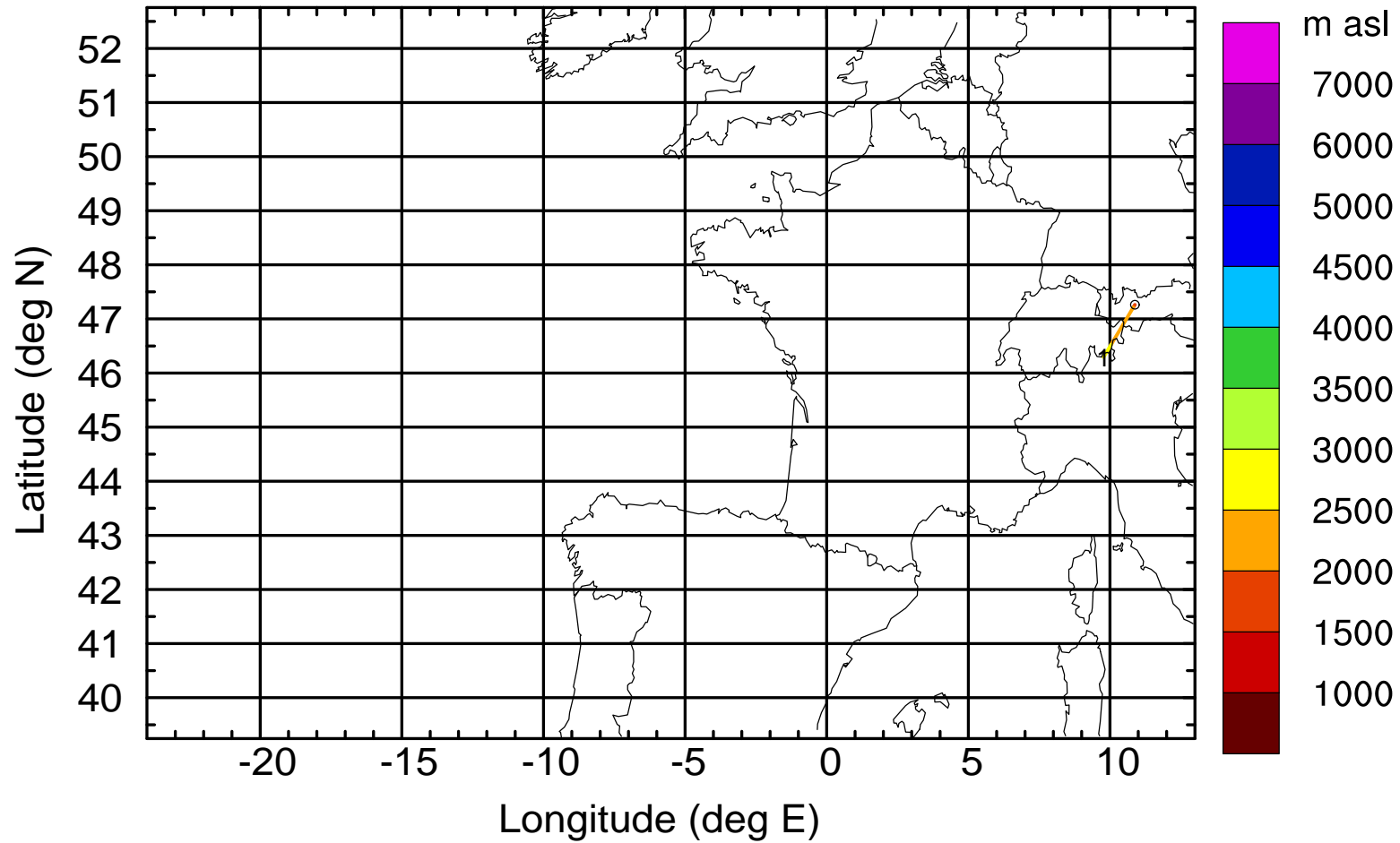
Level #26 of flight 170331a

BWD 20170431/10 -25H = 30/09 UTC



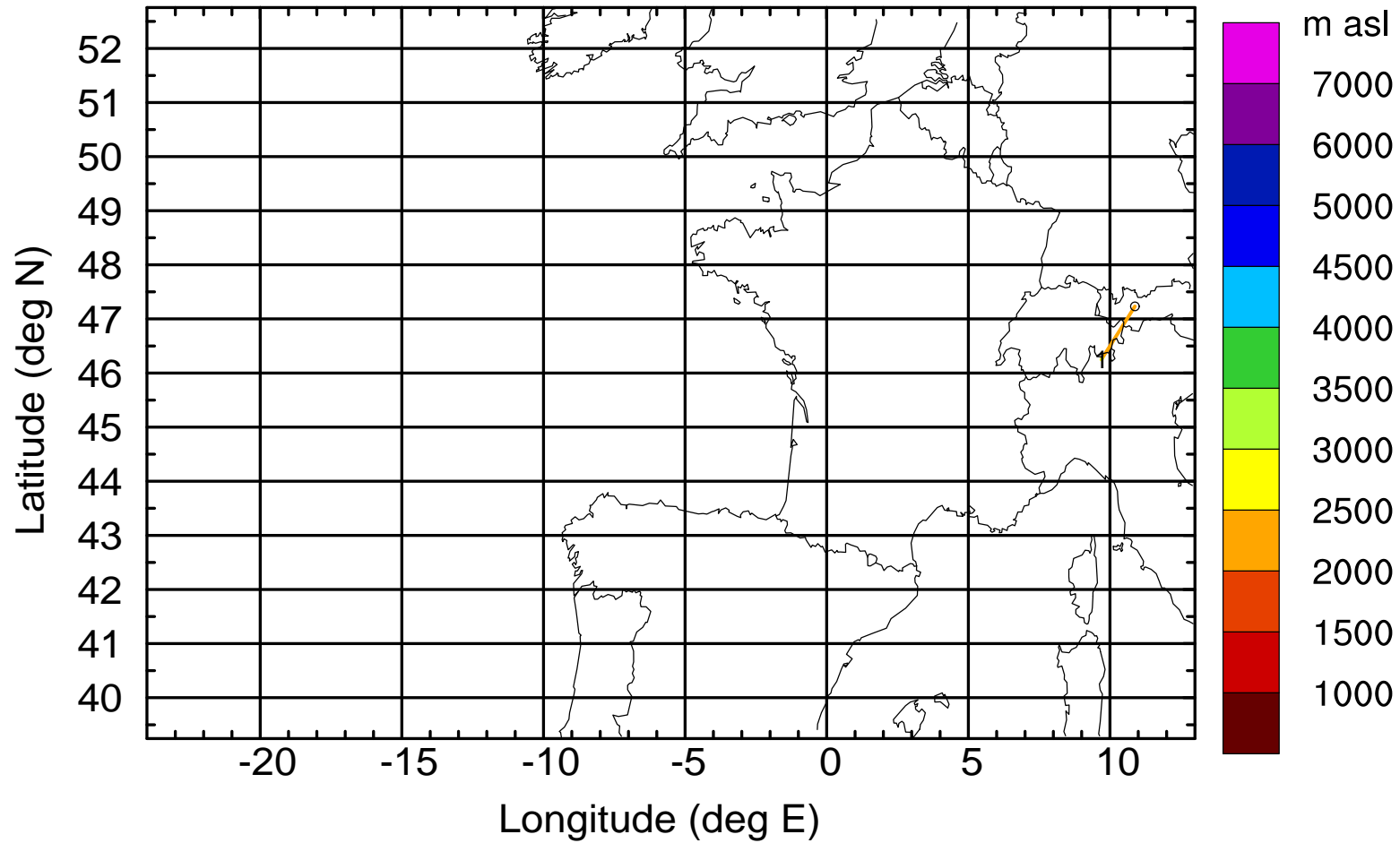
Level #26 of flight 170331a

BWD 20170431/10 -26H = 30/08 UTC



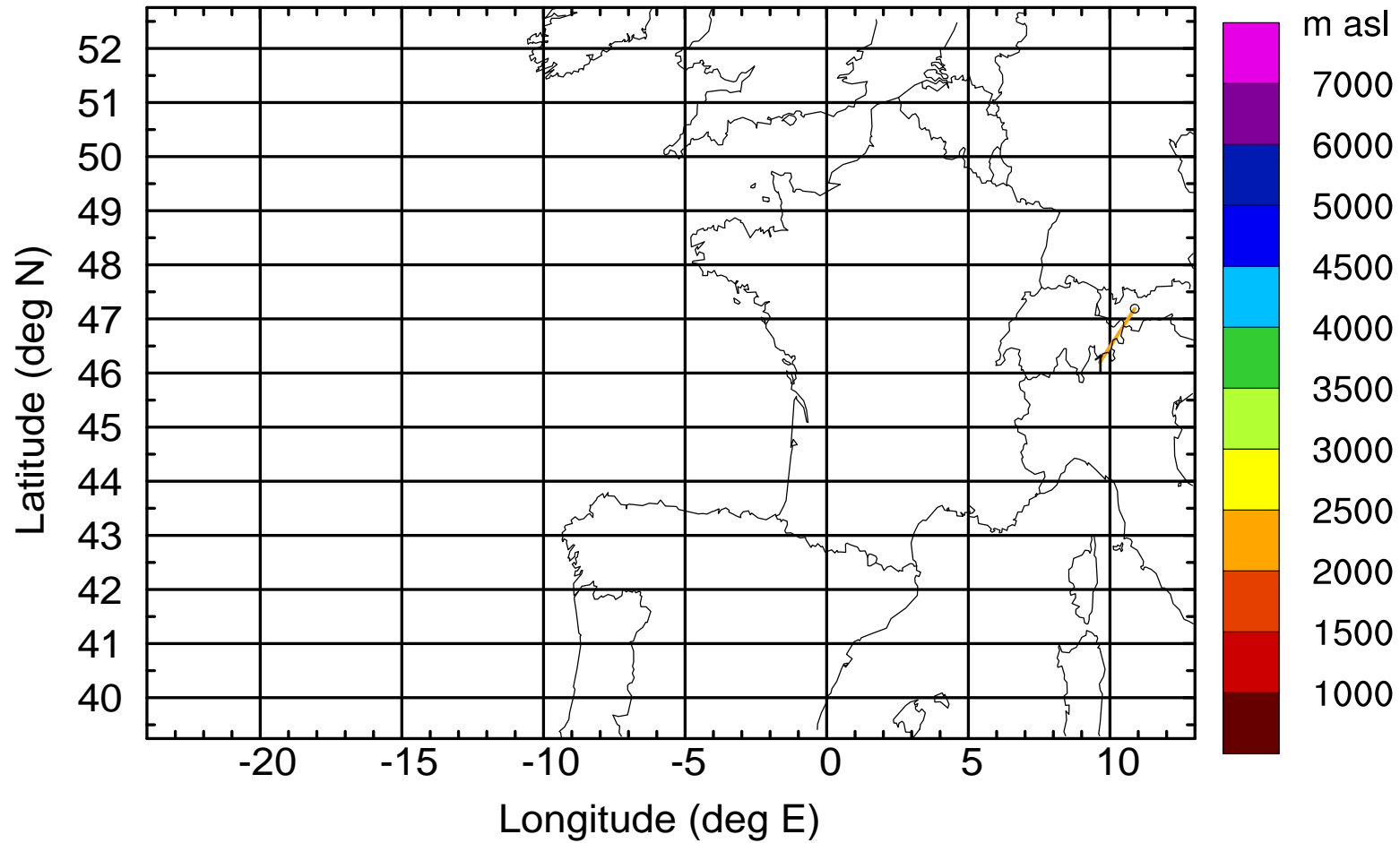
Level #26 of flight 170331a

BWD 20170431/10 -27H = 30/07 UTC



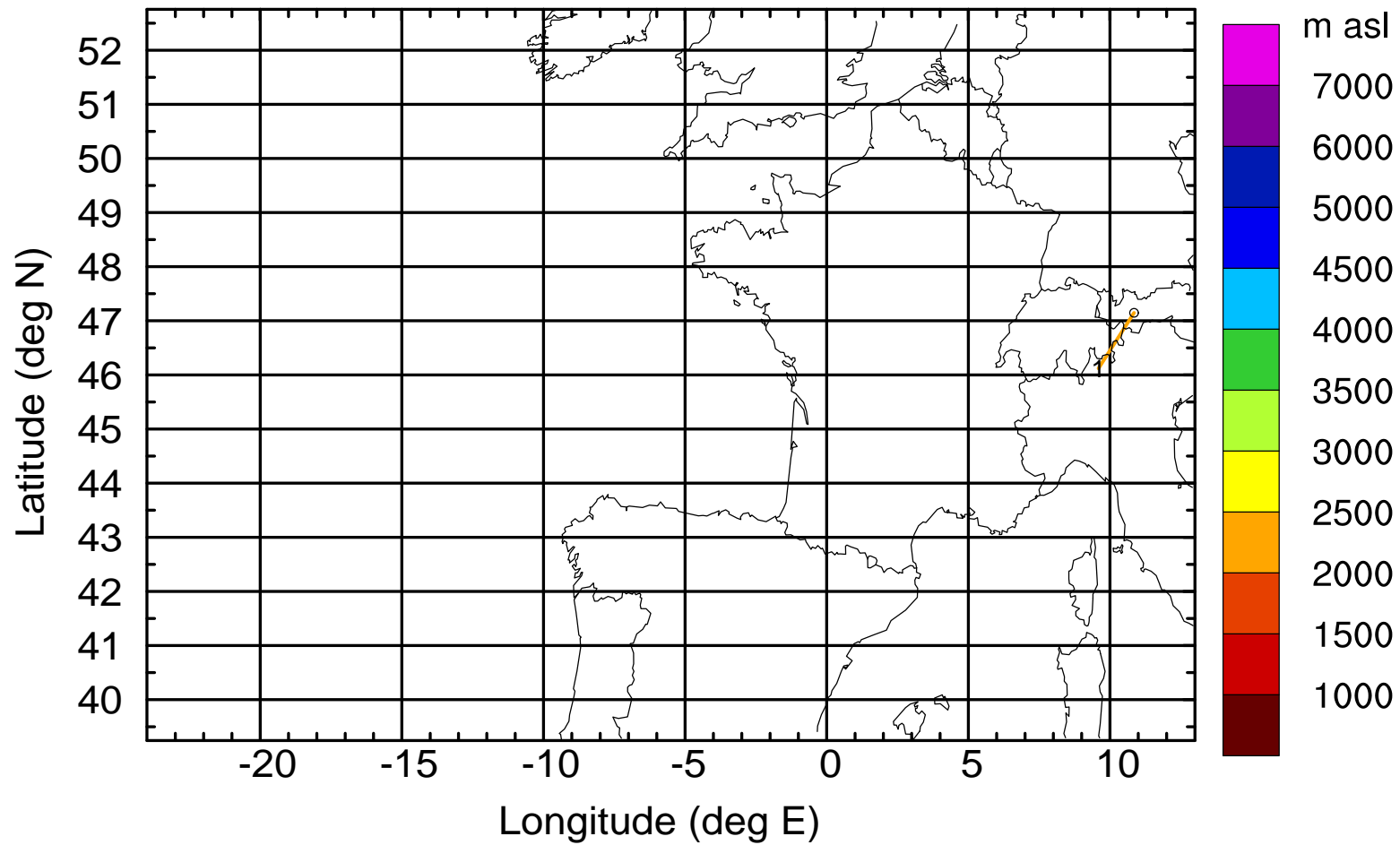
Level #26 of flight 170331a

BWD 20170431/10 -28H = 30/06 UTC



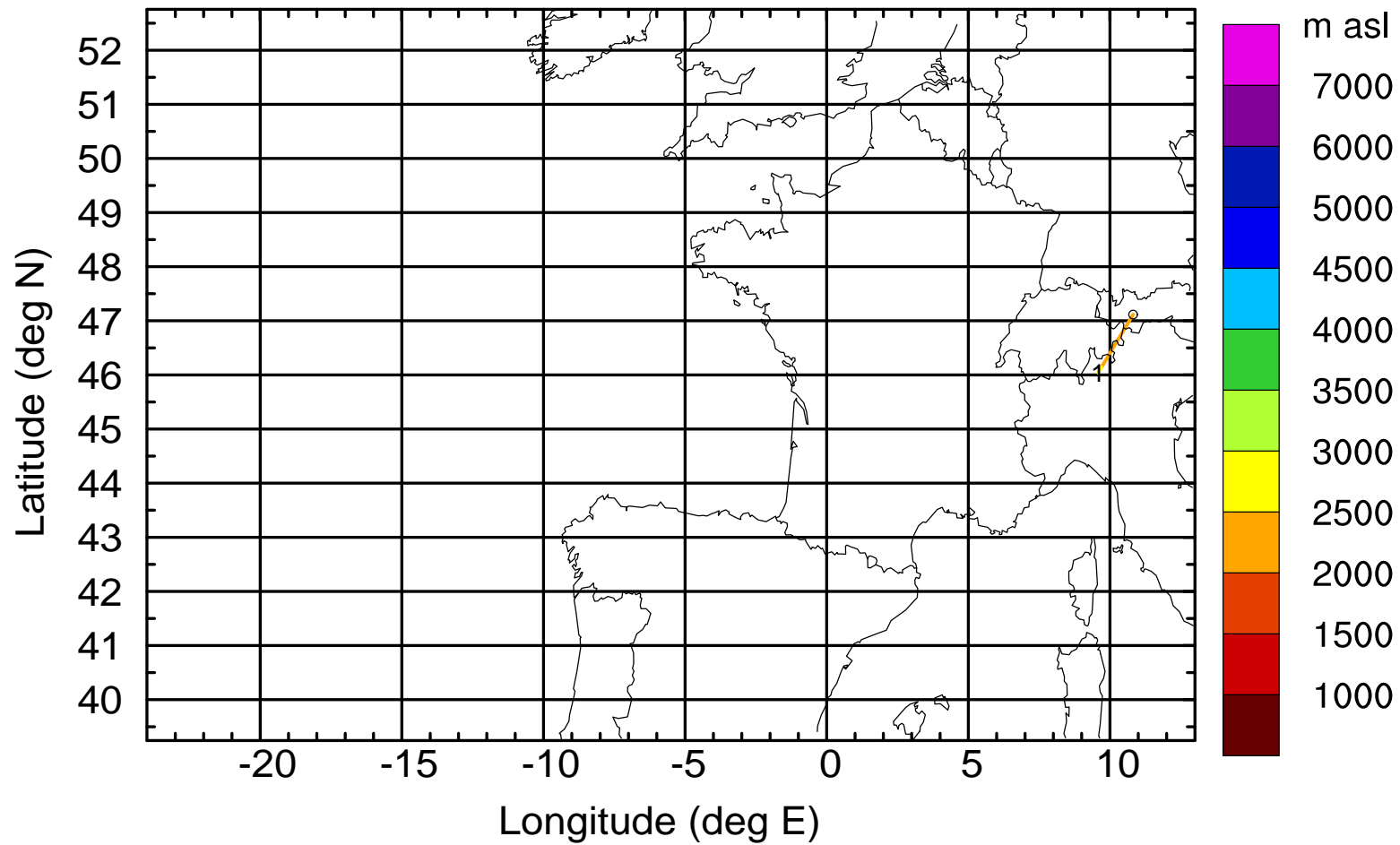
Level #26 of flight 170331a

BWD 20170431/10 -29H = 30/05 UTC



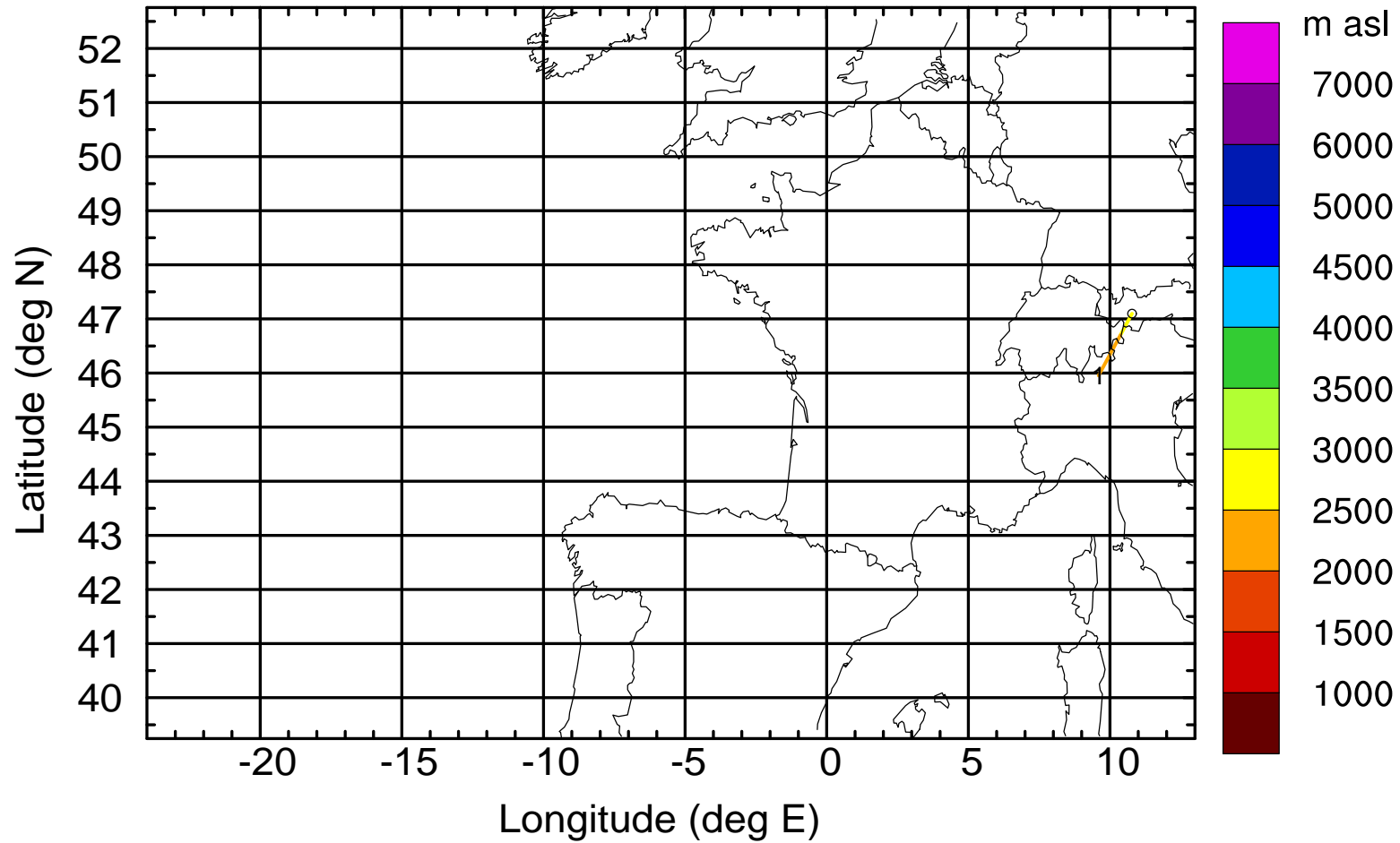
Level #26 of flight 170331a

BWD 20170431/10 -30H = 30/04 UTC



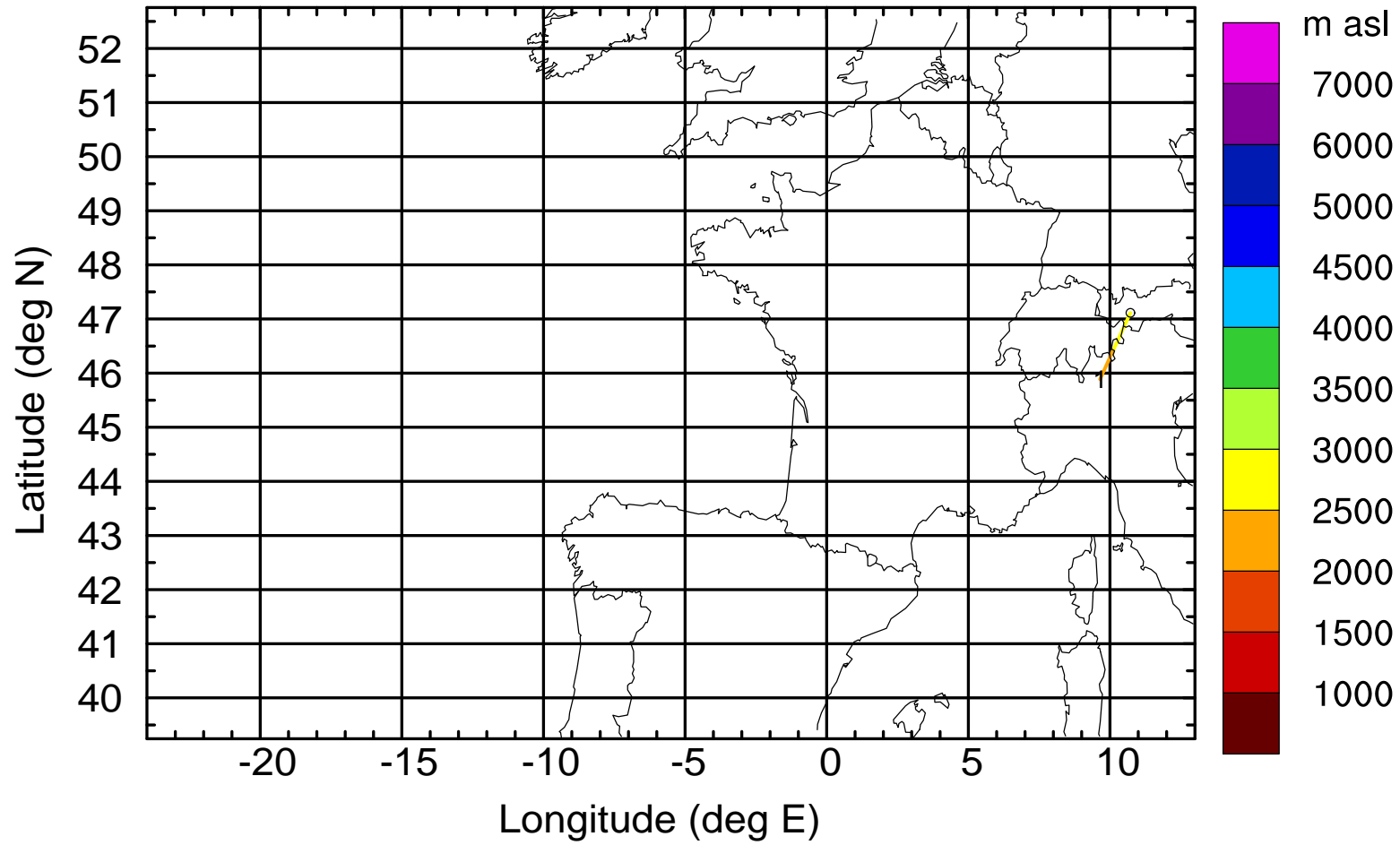
Level #26 of flight 170331a

BWD 20170431/10 -31H = 30/03 UTC



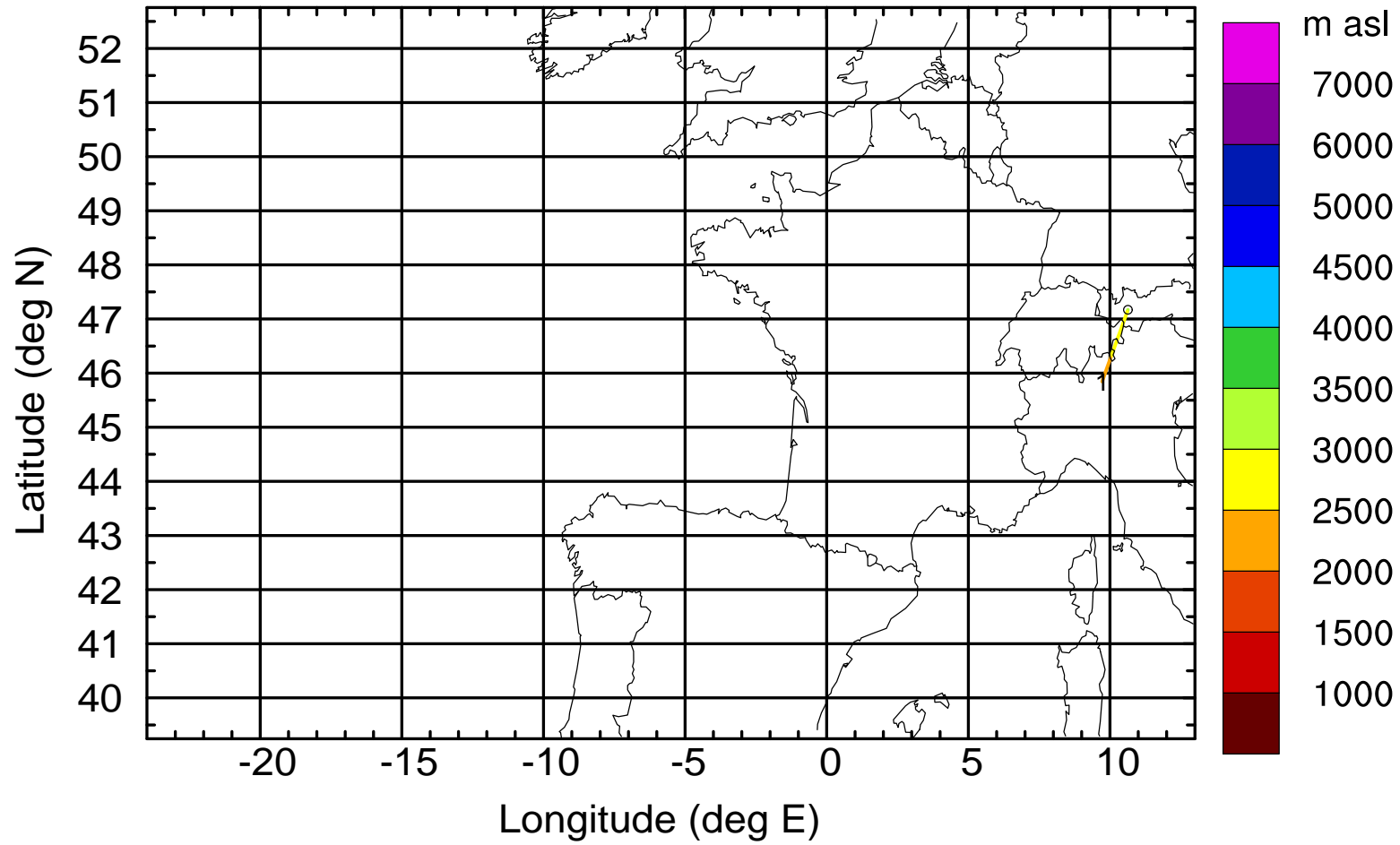
Level #26 of flight 170331a

BWD 20170431/10 -32H = 30/02 UTC



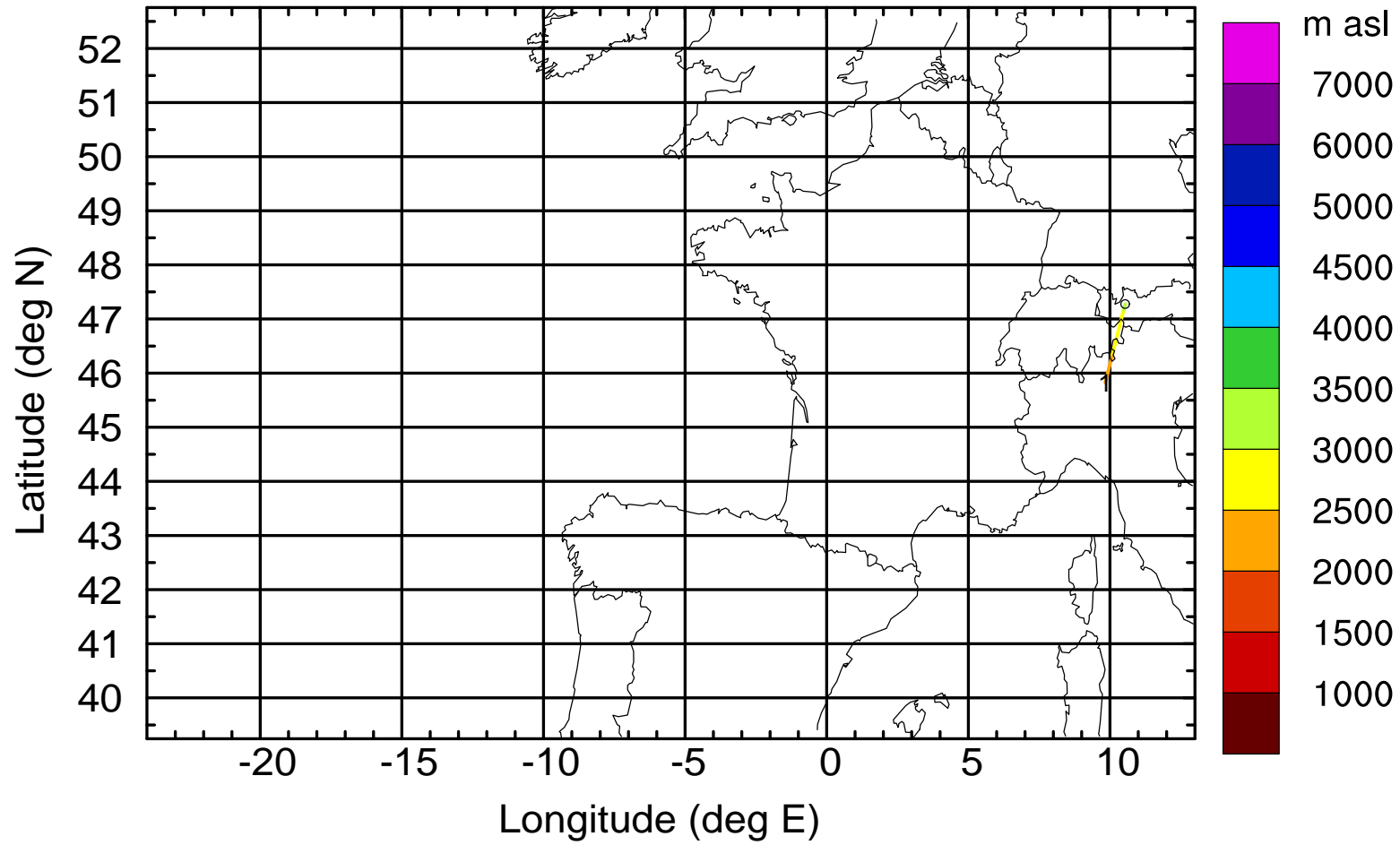
Level #26 of flight 170331a

BWD 20170431/10 -33H = 30/01 UTC



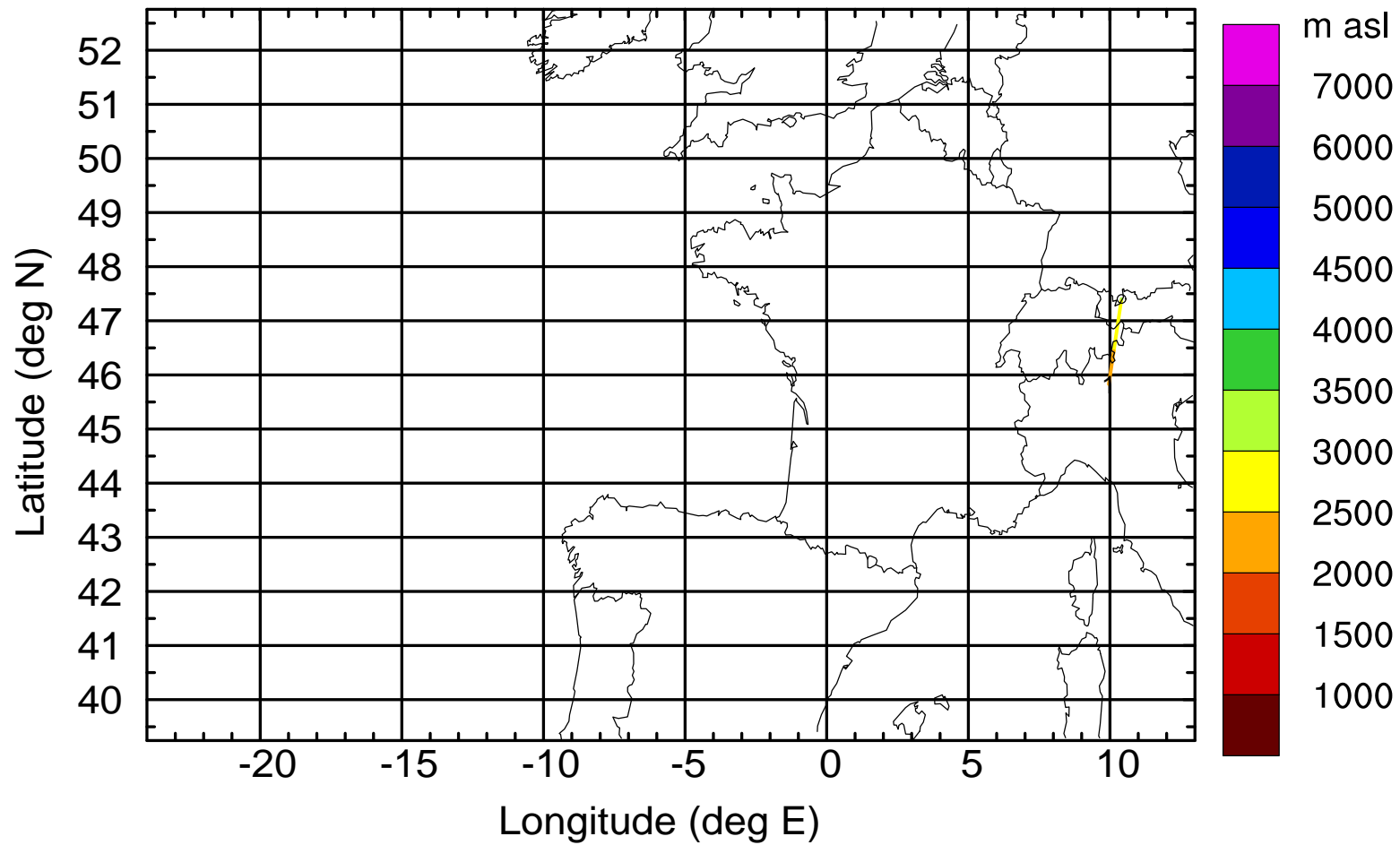
Level #26 of flight 170331a

BWD 20170431/10 -34H = 30/00 UTC



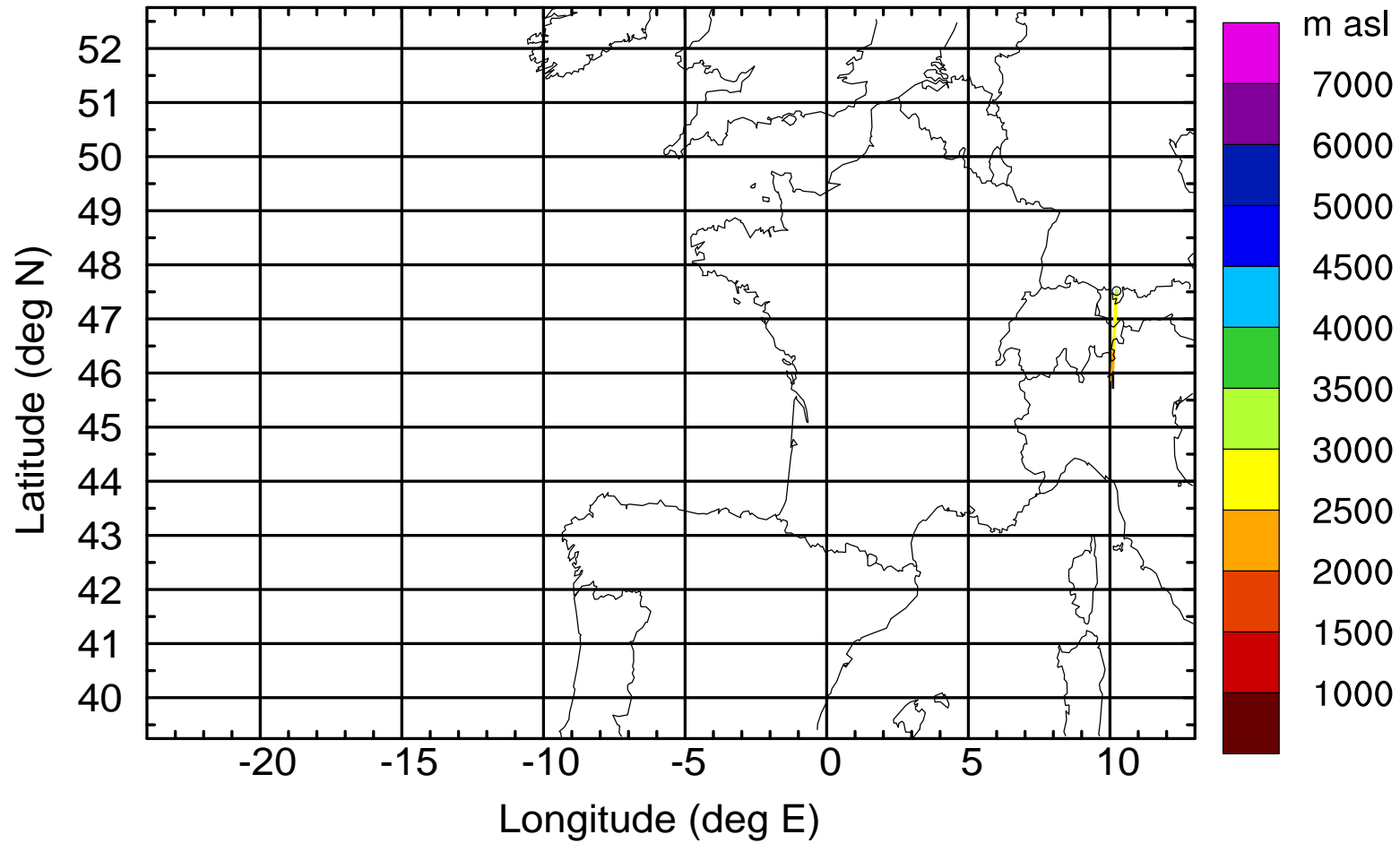
Level #26 of flight 170331a

BWD 20170431/10 -35H = 29/23 UTC



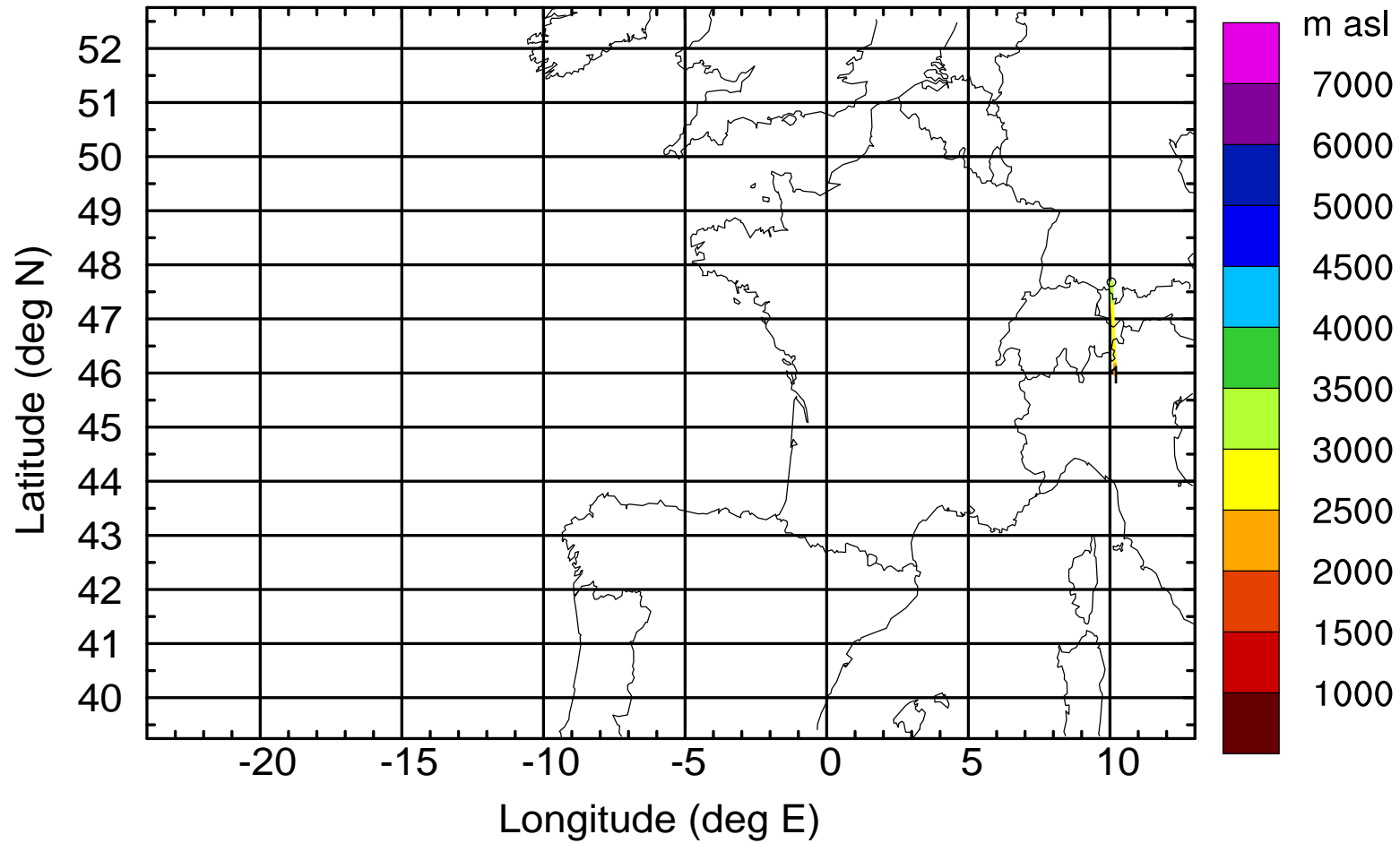
Level #26 of flight 170331a

BWD 20170431/10 -36H = 29/22 UTC



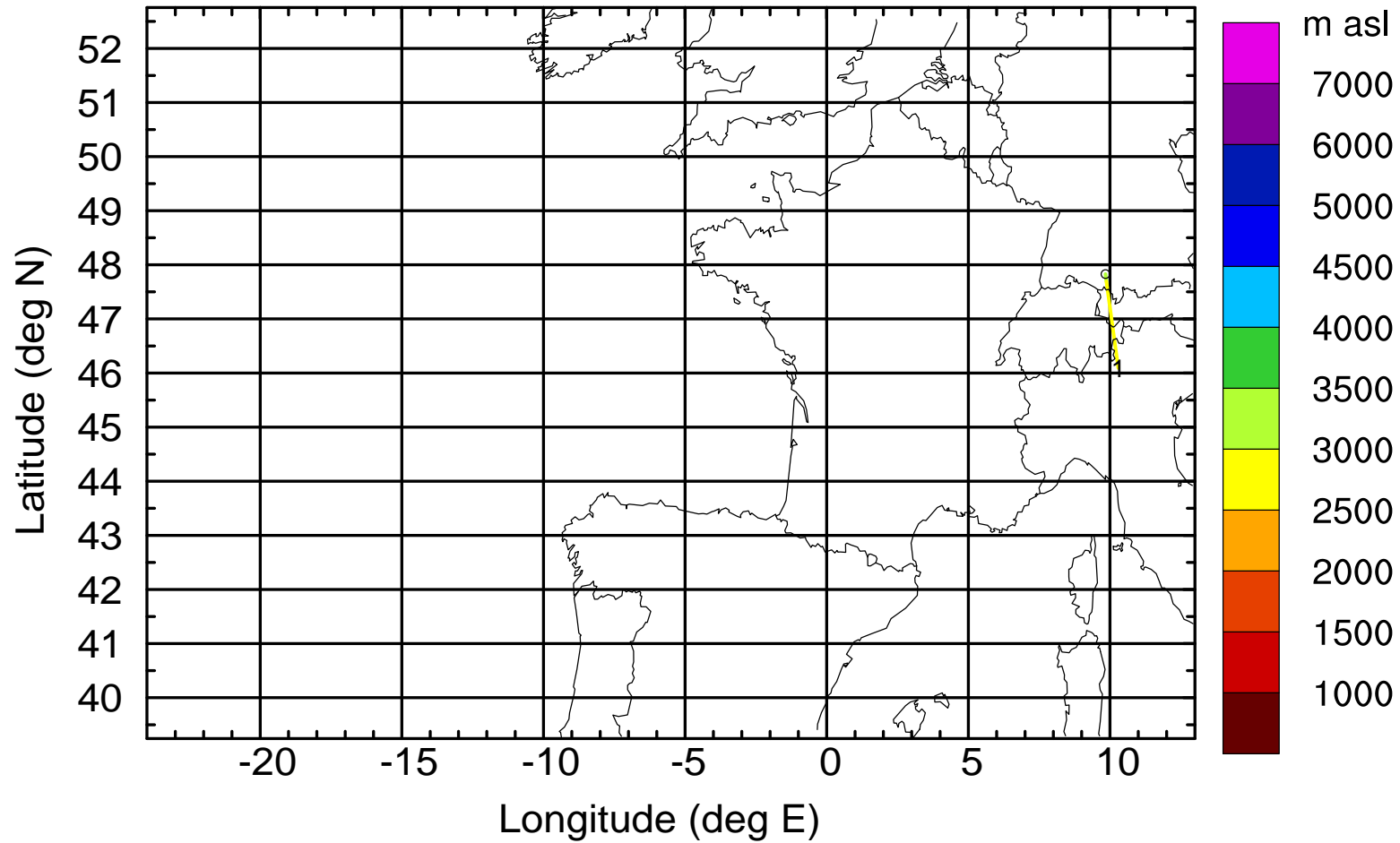
Level #26 of flight 170331a

BWD 20170431/10 -37H = 29/21 UTC



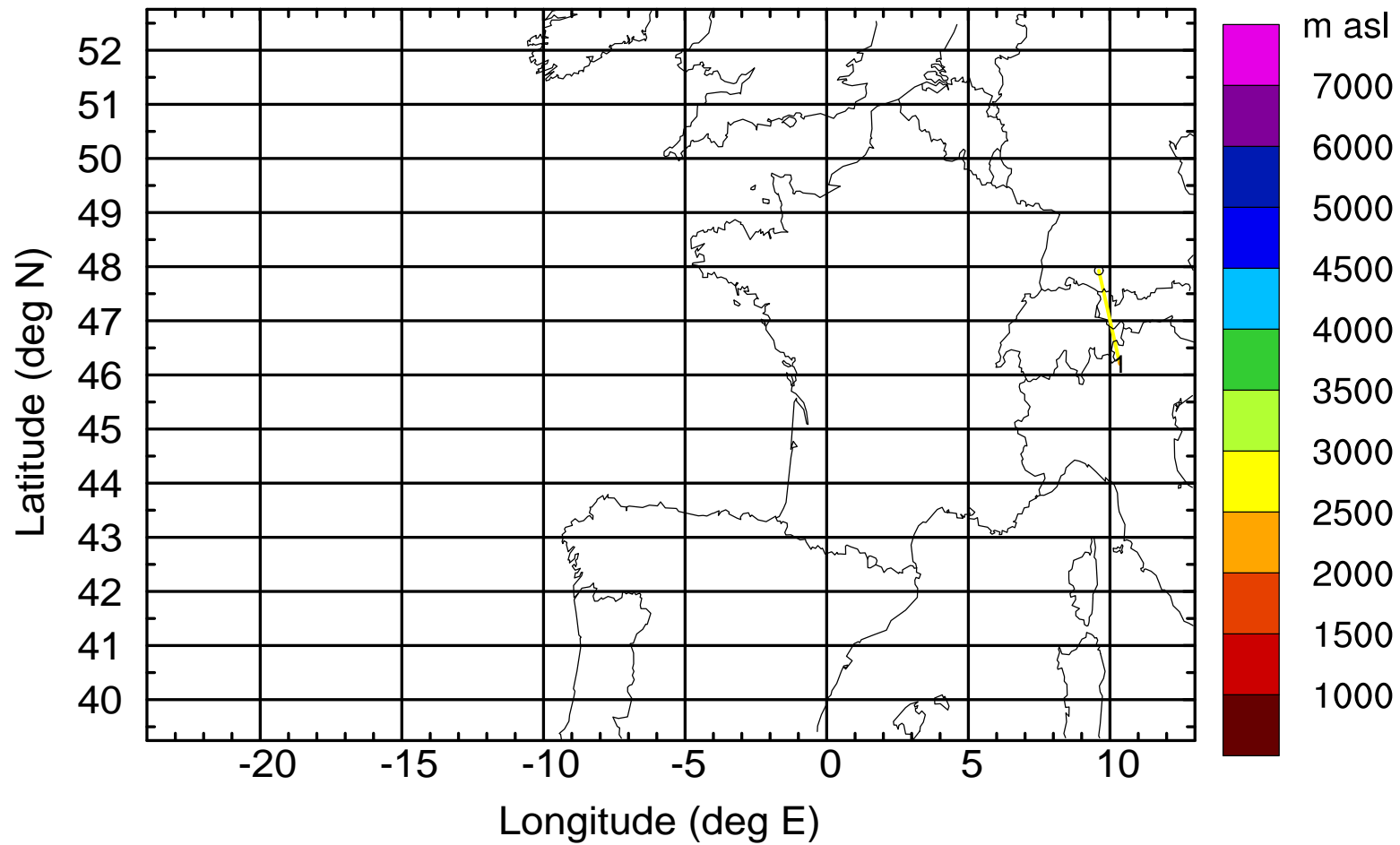
Level #26 of flight 170331a

BWD 20170431/10 -38H = 29/20 UTC



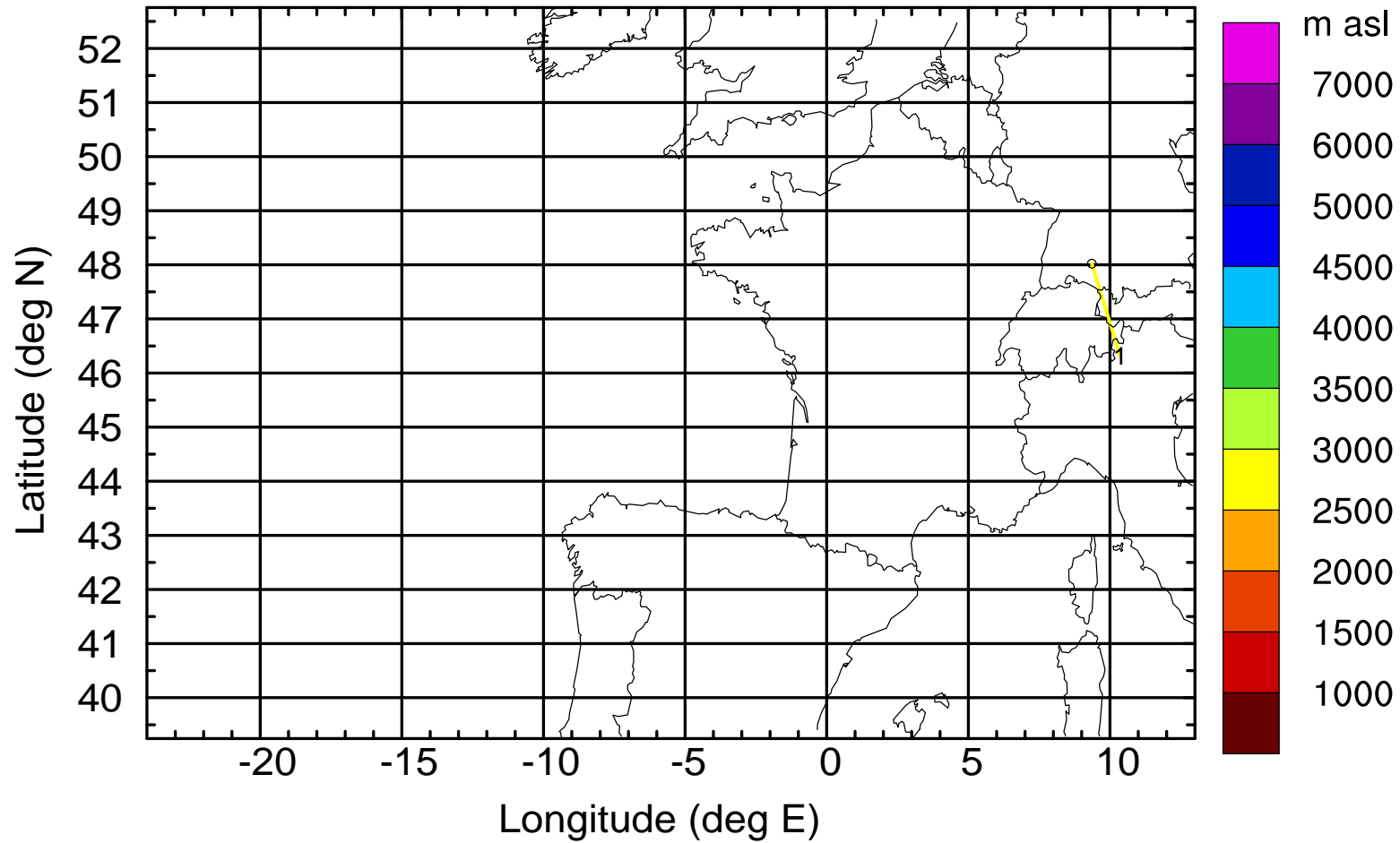
Level #26 of flight 170331a

BWD 20170431/10 -39H = 29/19 UTC



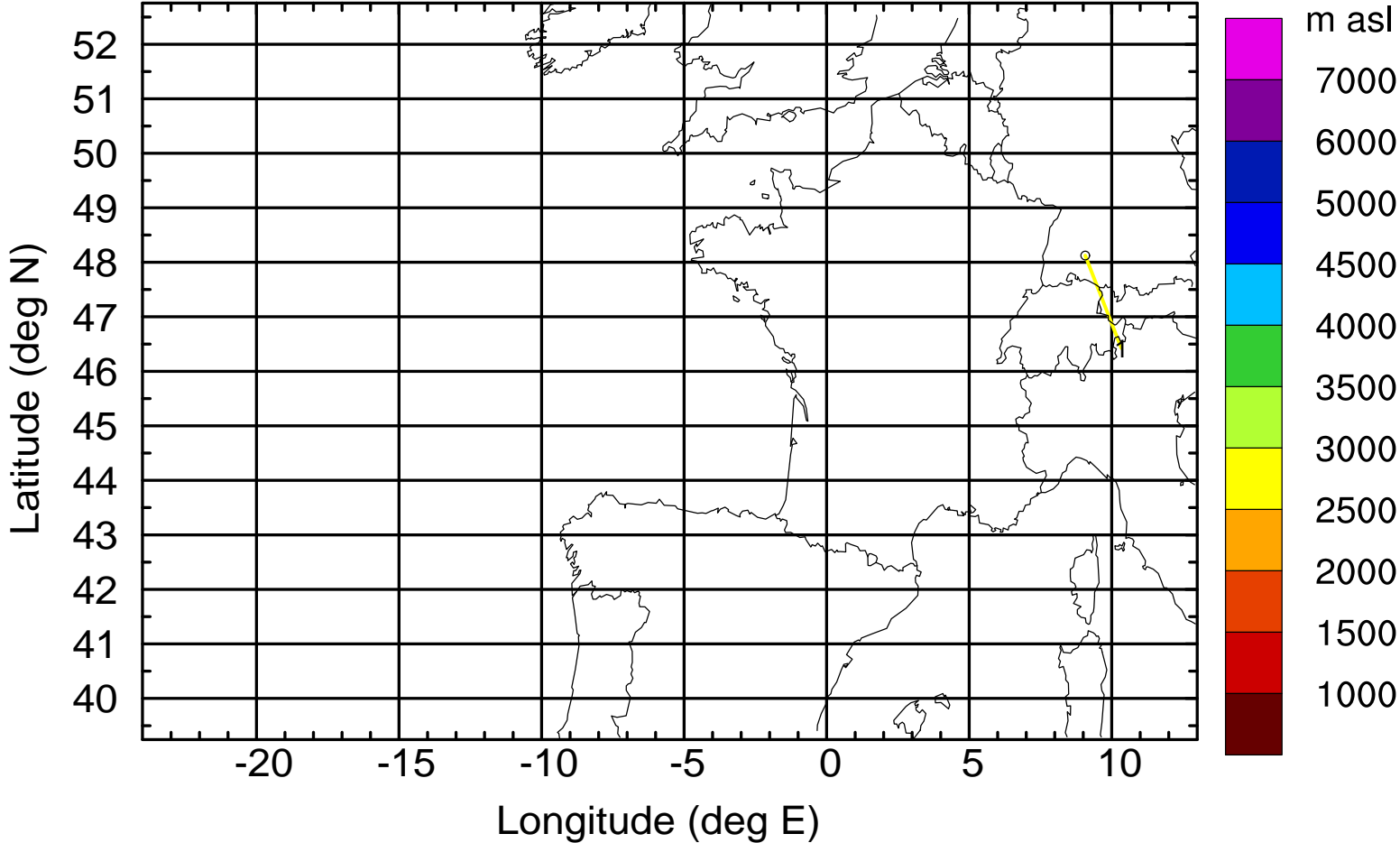
Level #26 of flight 170331a

BWD 20170431/10 -40H = 29/18 UTC



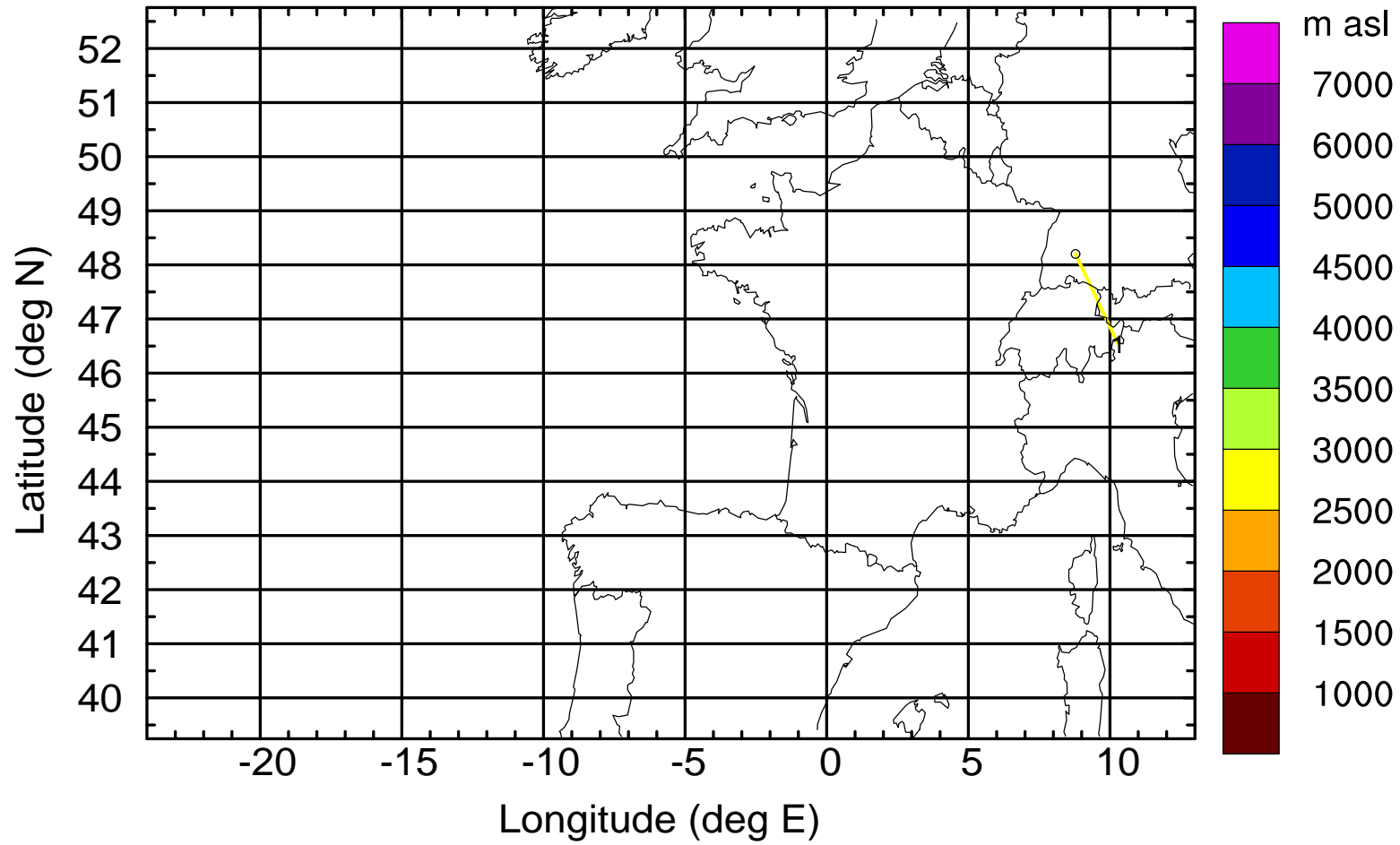
Level #26 of flight 170331a

BWD 20170431/10 -41H = 29/17 UTC



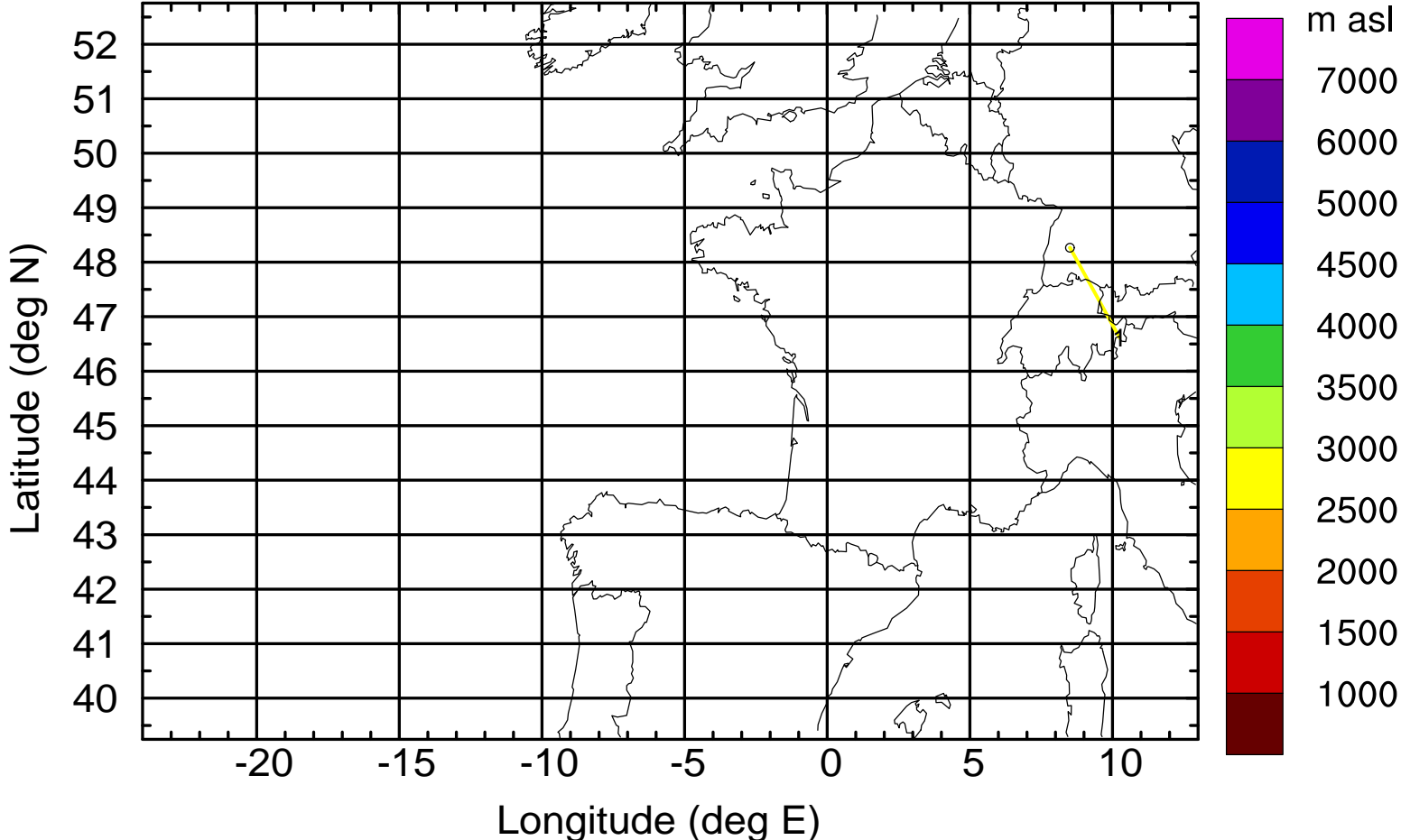
Level #26 of flight 170331a

BWD 20170431/10 -42H = 29/16 UTC



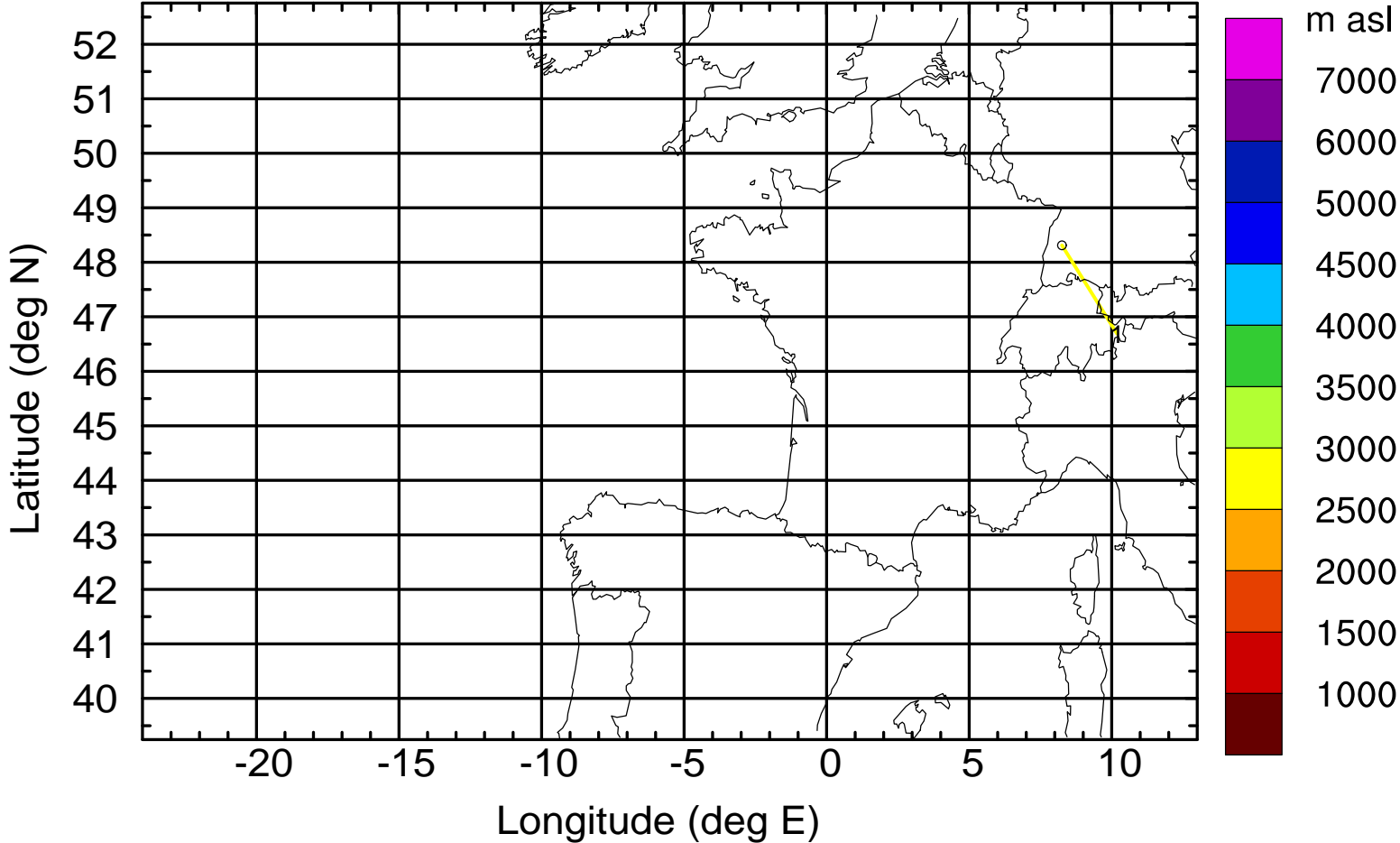
Level #26 of flight 170331a

BWD 20170431/10 -43H = 29/15 UTC



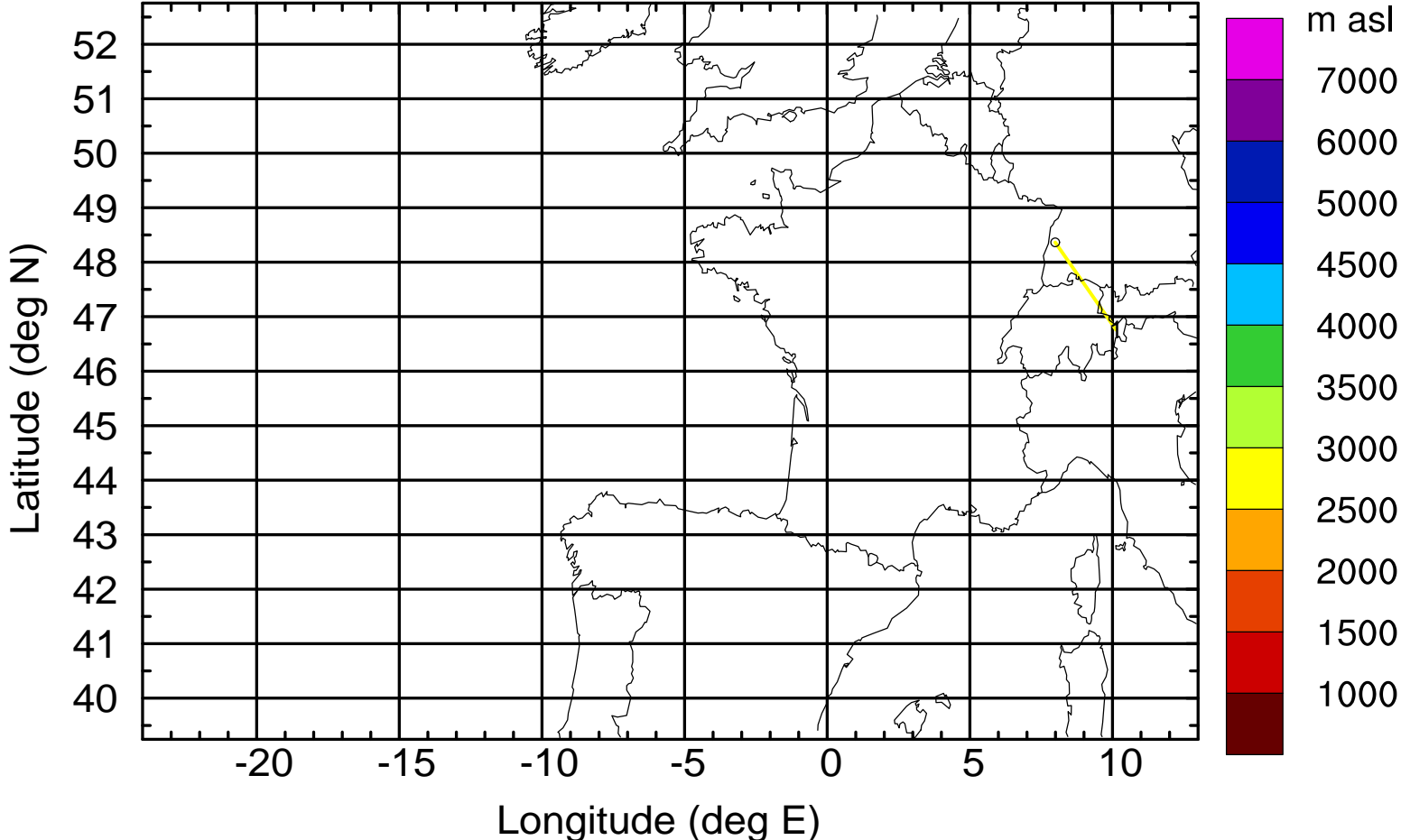
Level #26 of flight 170331a

BWD 20170431/10 -44H = 29/14 UTC



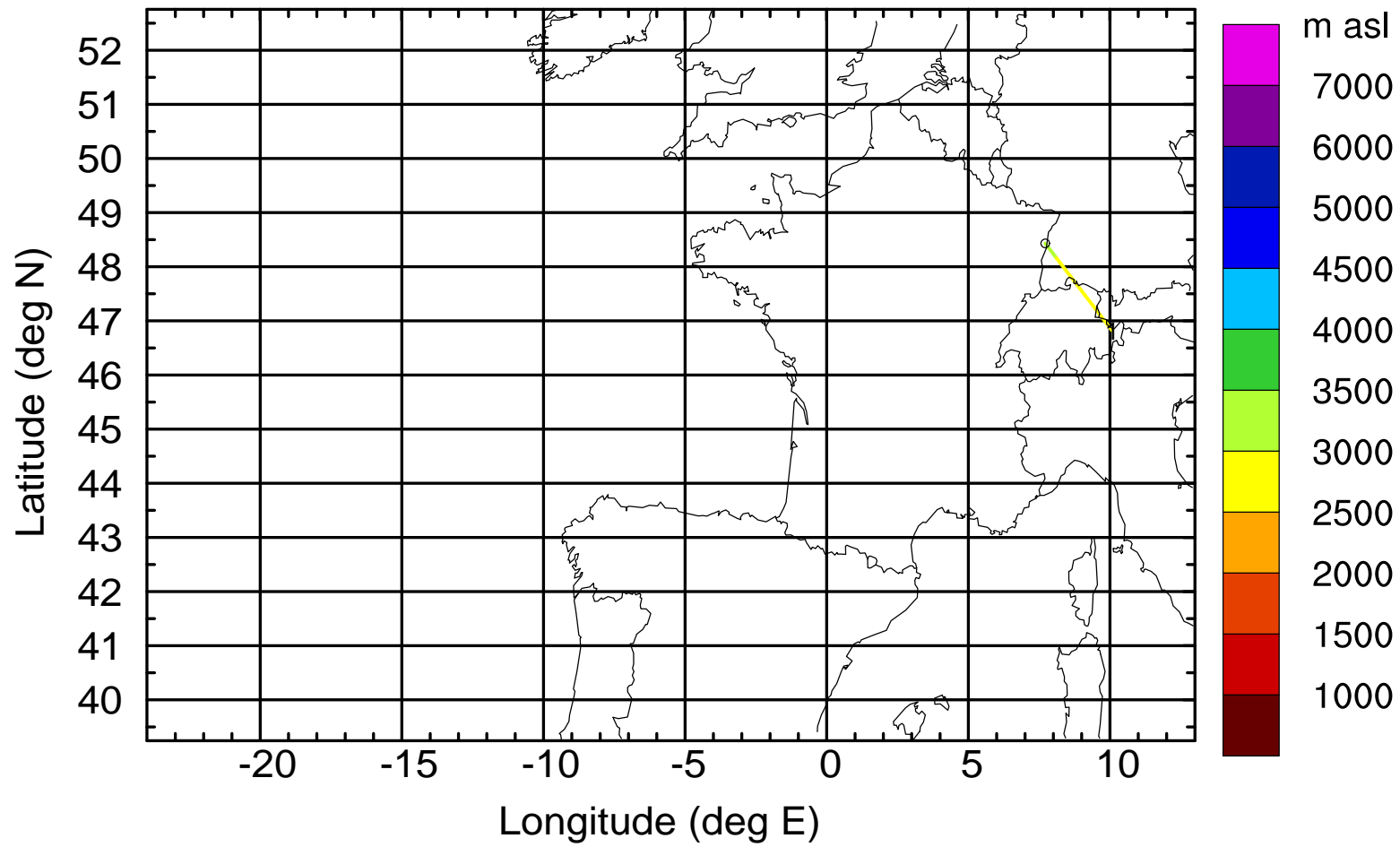
Level #26 of flight 170331a

BWD 20170431/10 -45H = 29/13 UTC



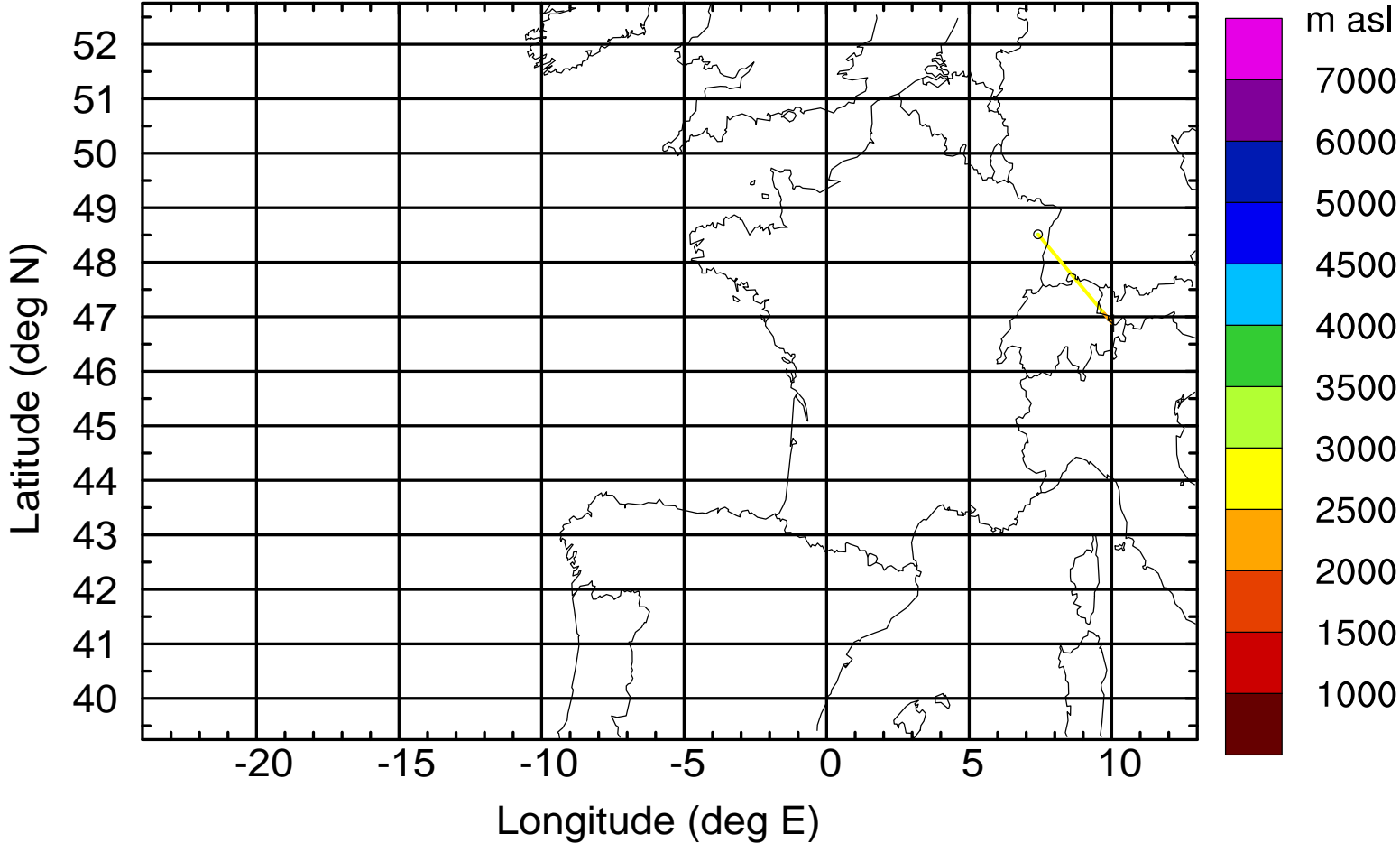
Level #26 of flight 170331a

BWD 20170431/10 -46H = 29/12 UTC



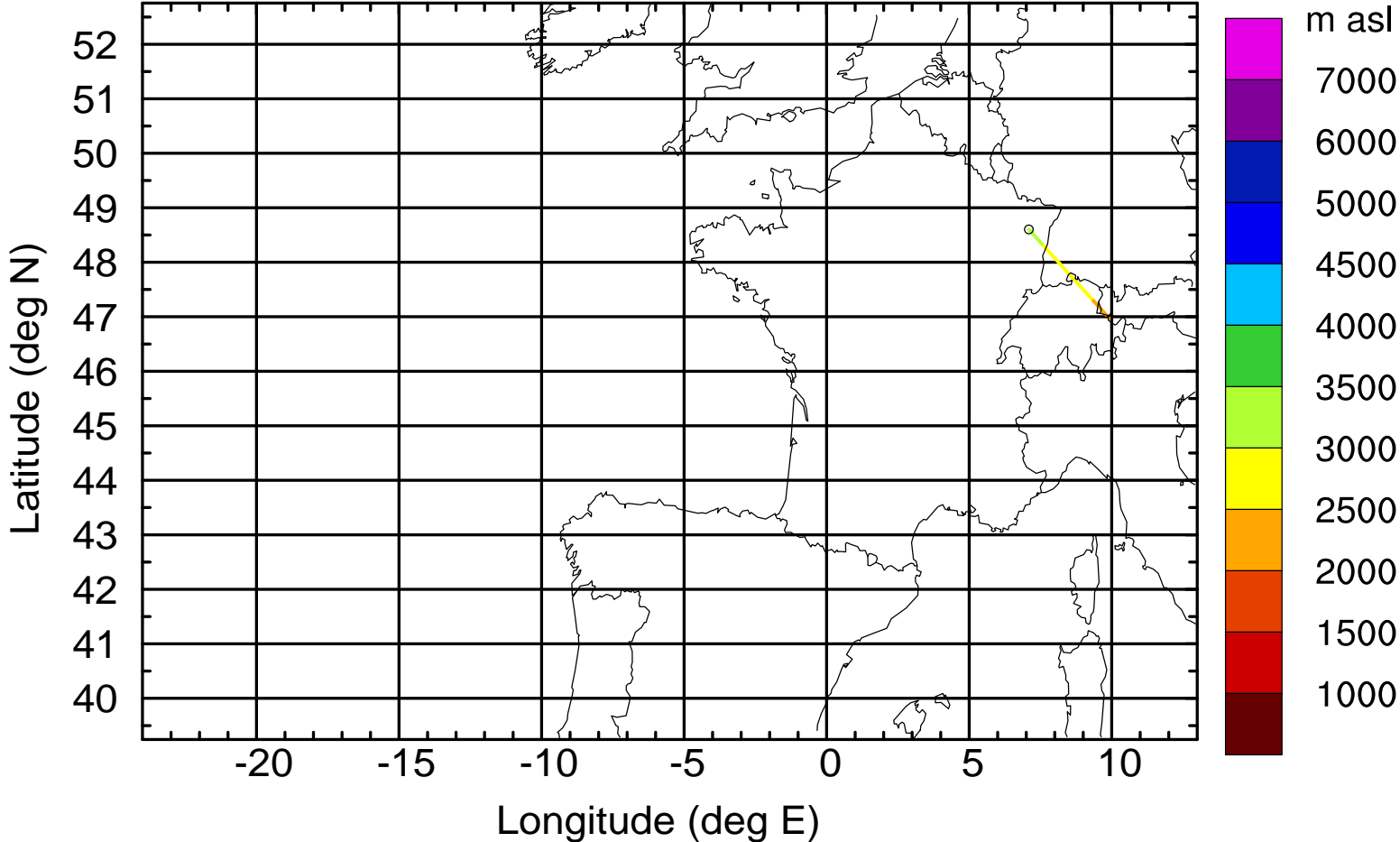
Level #26 of flight 170331a

BWD 20170431/10 -47H = 29/11 UTC



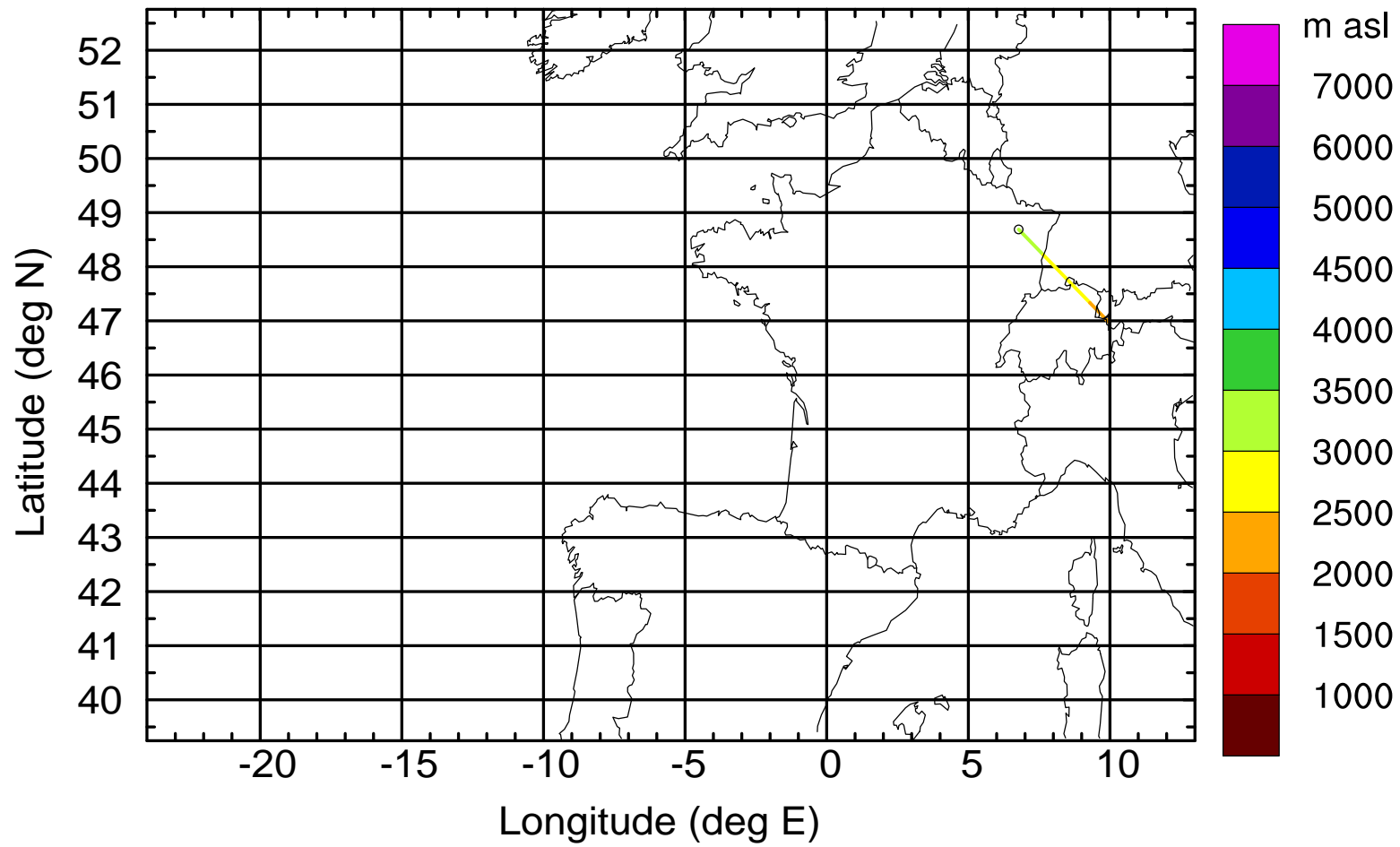
Level #26 of flight 170331a

BWD 20170431/10 -48H = 29/10 UTC



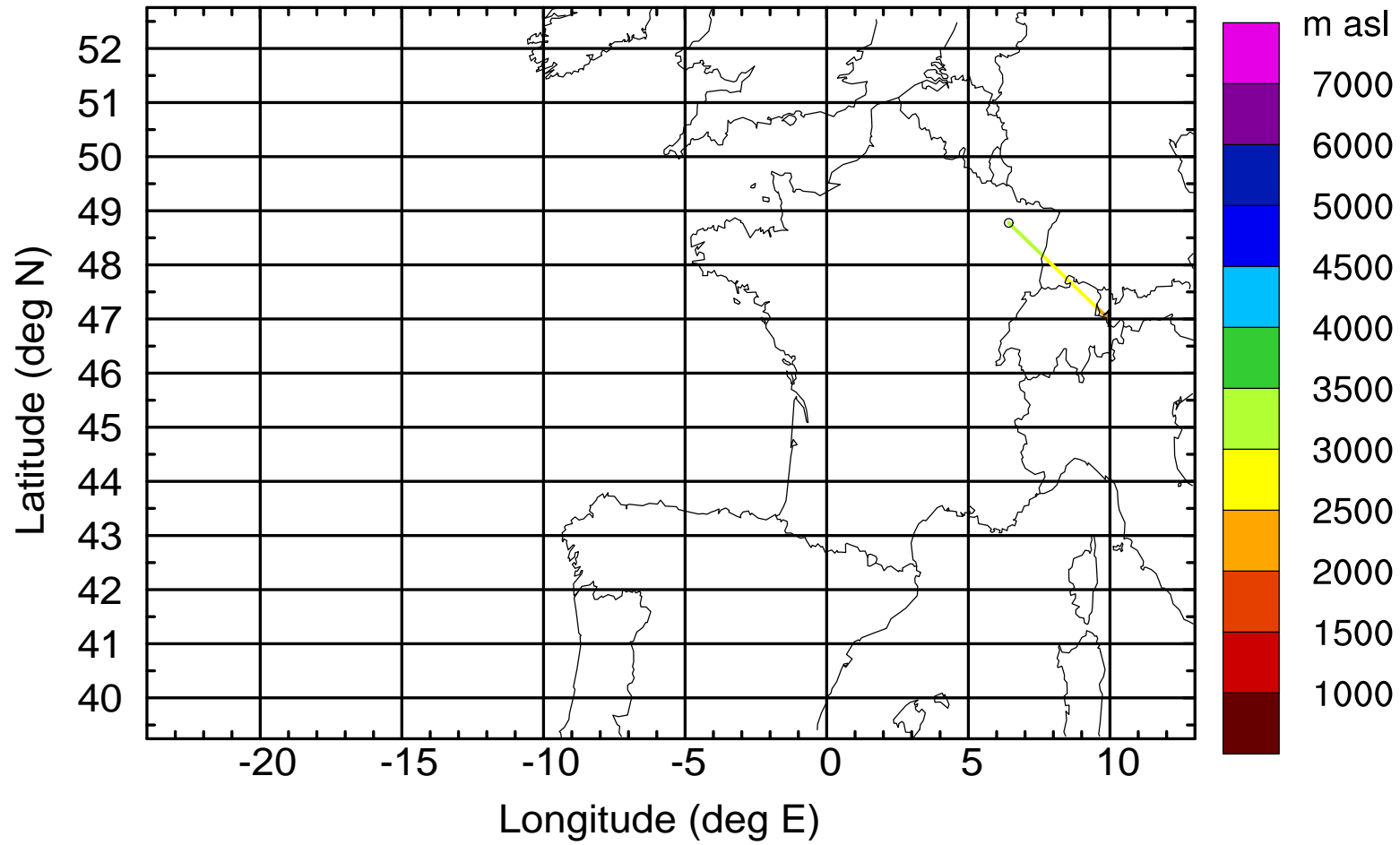
Level #26 of flight 170331a

BWD 20170431/10 -49H = 29/09 UTC



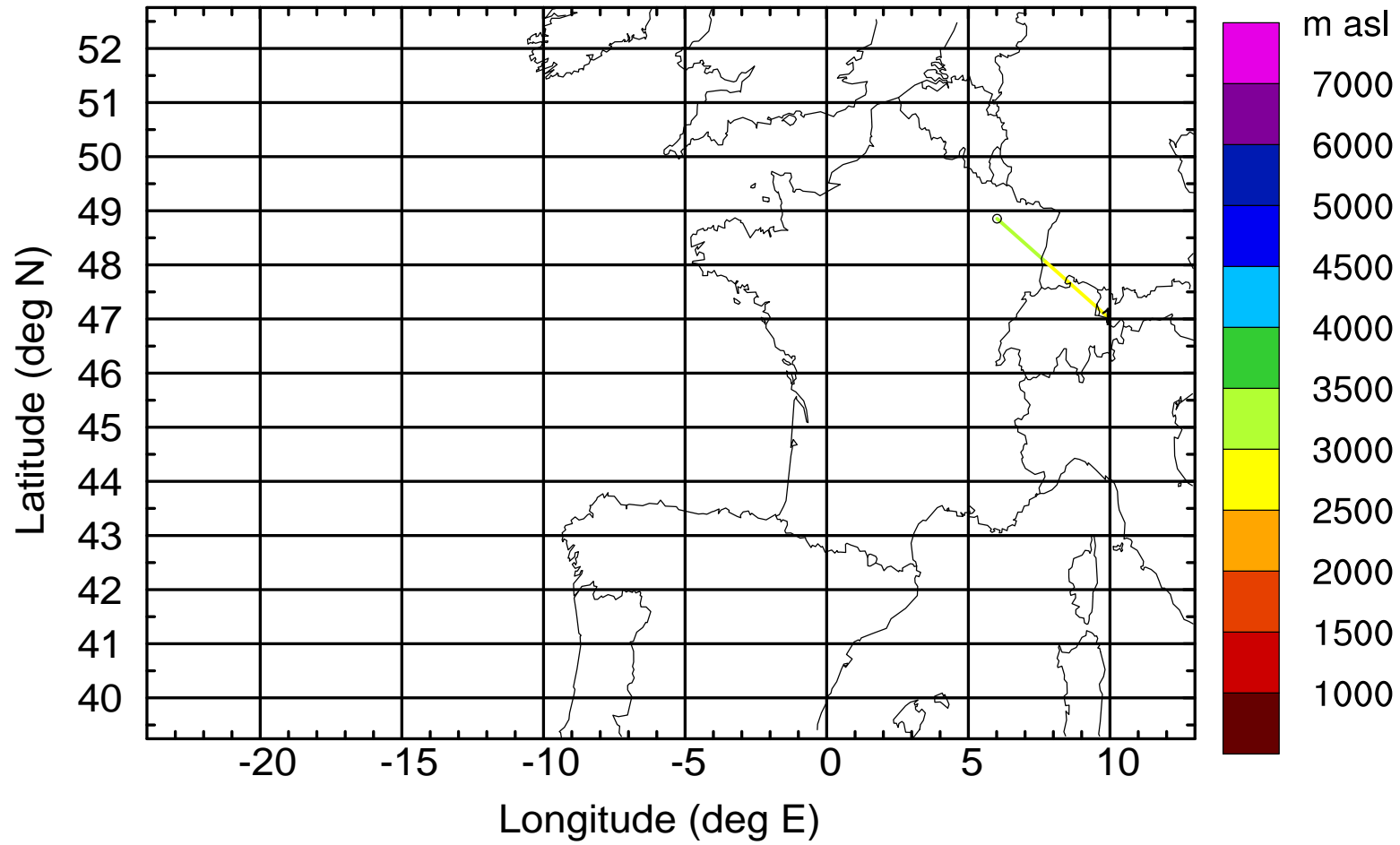
Level #26 of flight 170331a

BWD 20170431/10 -50H = 29/08 UTC



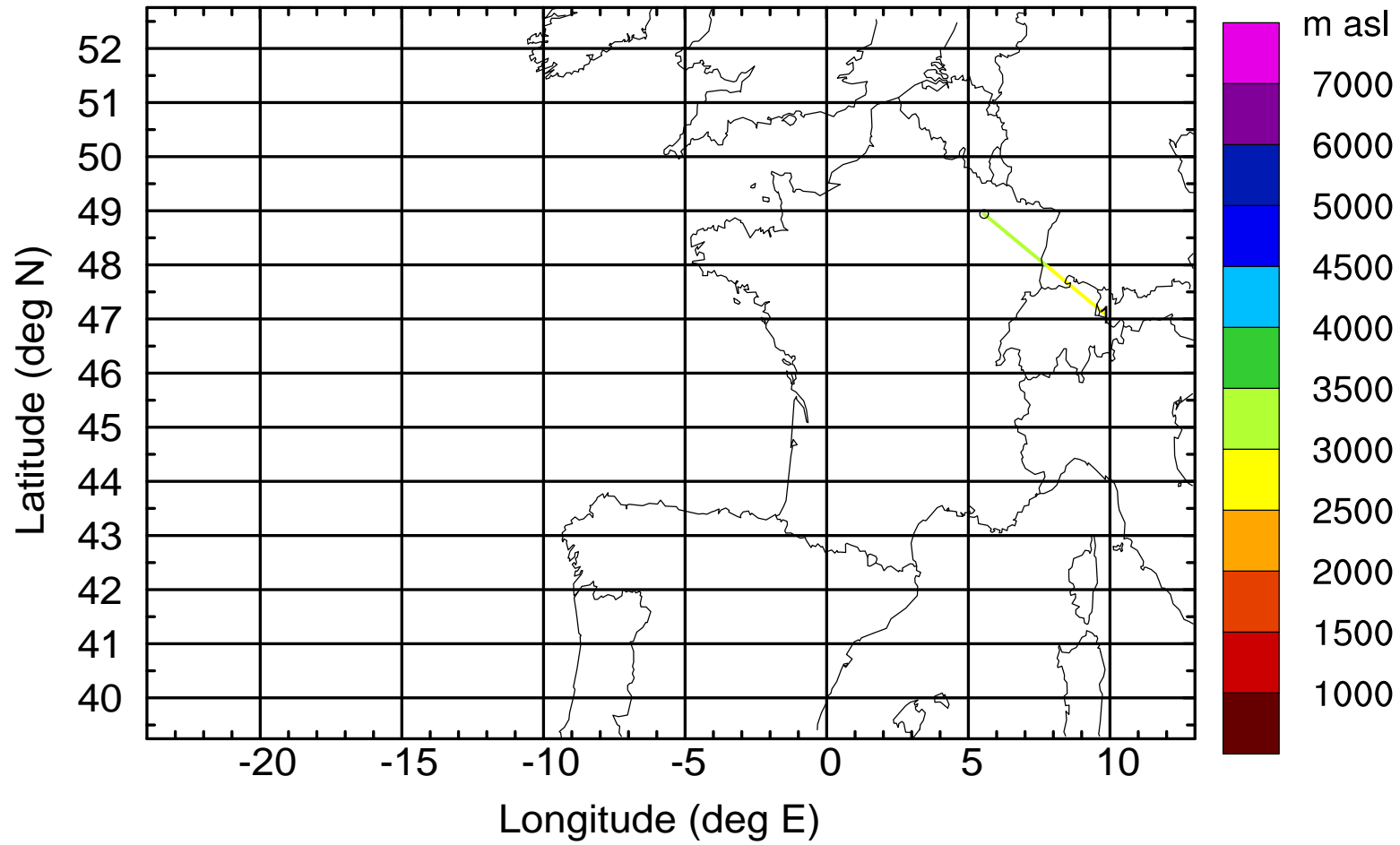
Level #26 of flight 170331a

BWD 20170431/10 -51H = 29/07 UTC



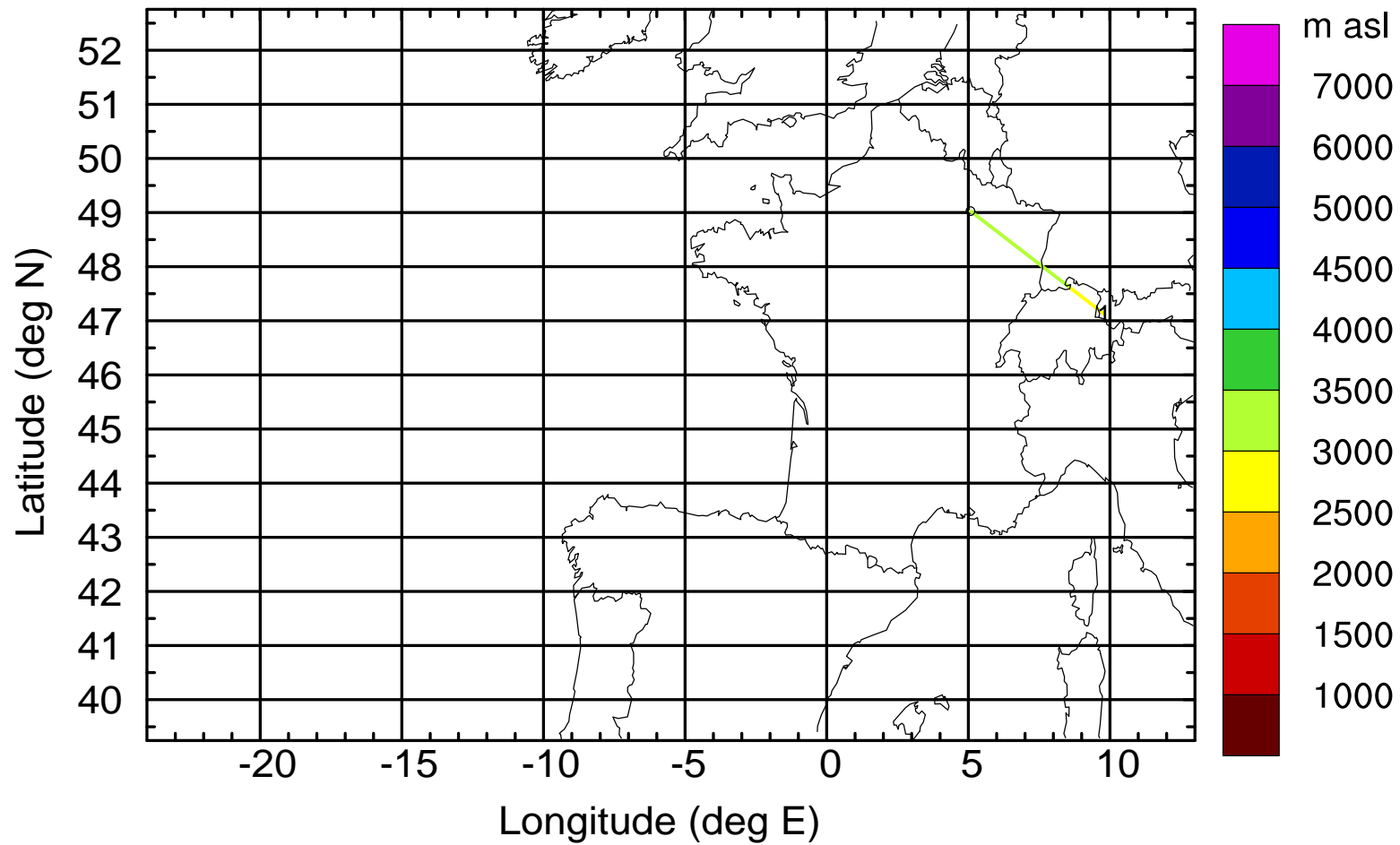
Level #26 of flight 170331a

BWD 20170431/10 -52H = 29/06 UTC



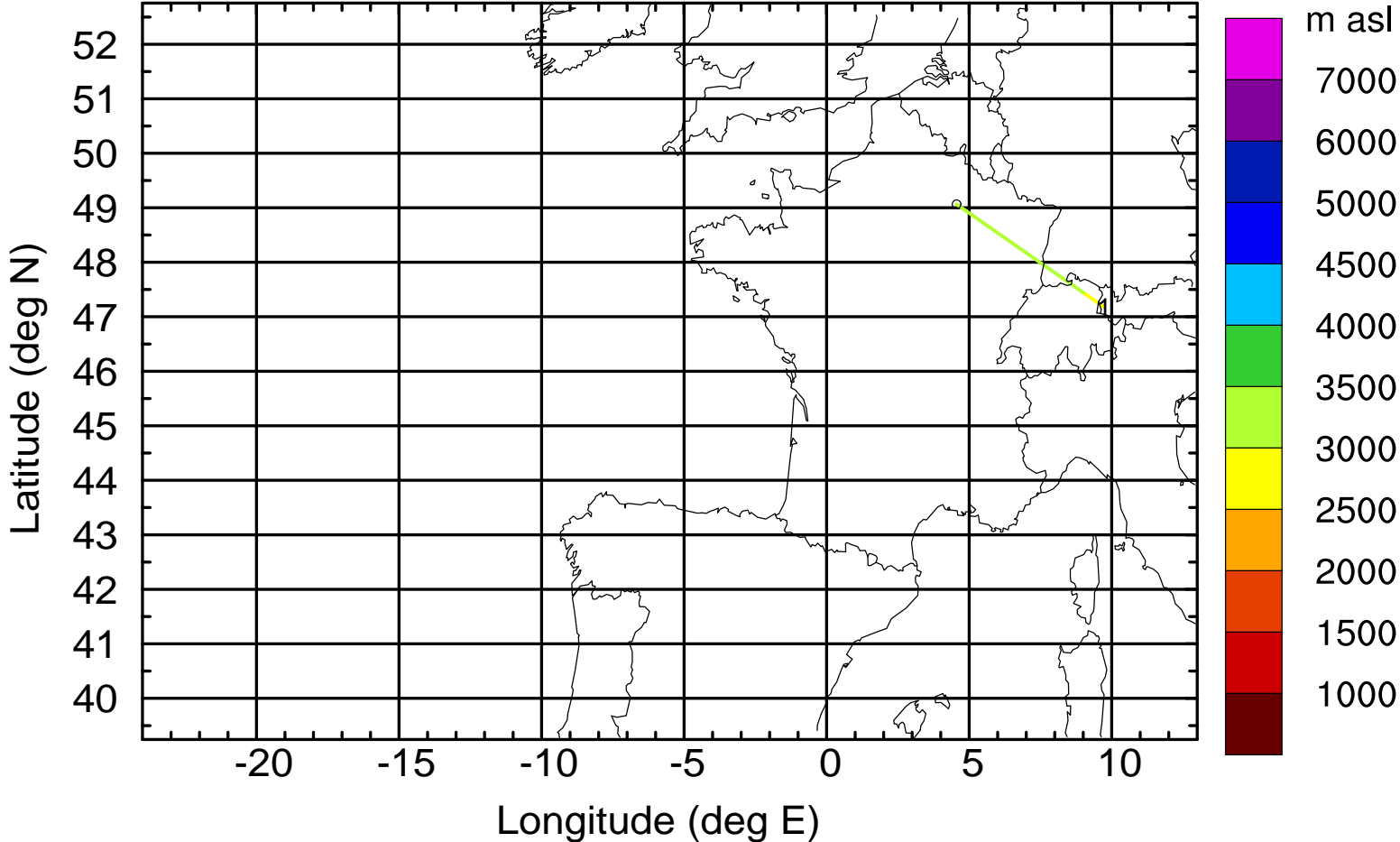
Level #26 of flight 170331a

BWD 20170431/10 -53H = 29/05 UTC



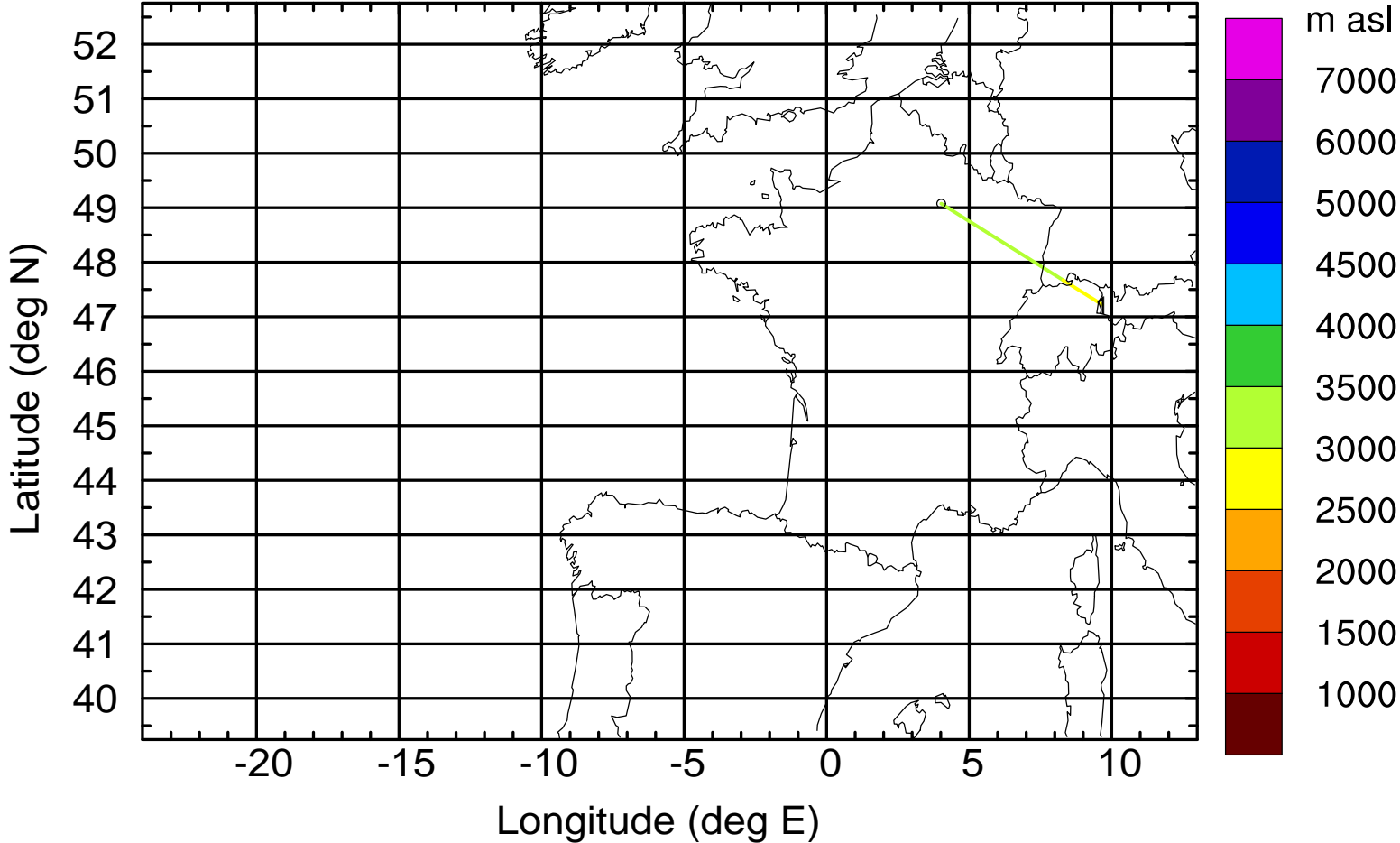
Level #26 of flight 170331a

BWD 20170431/10 -54H = 29/04 UTC



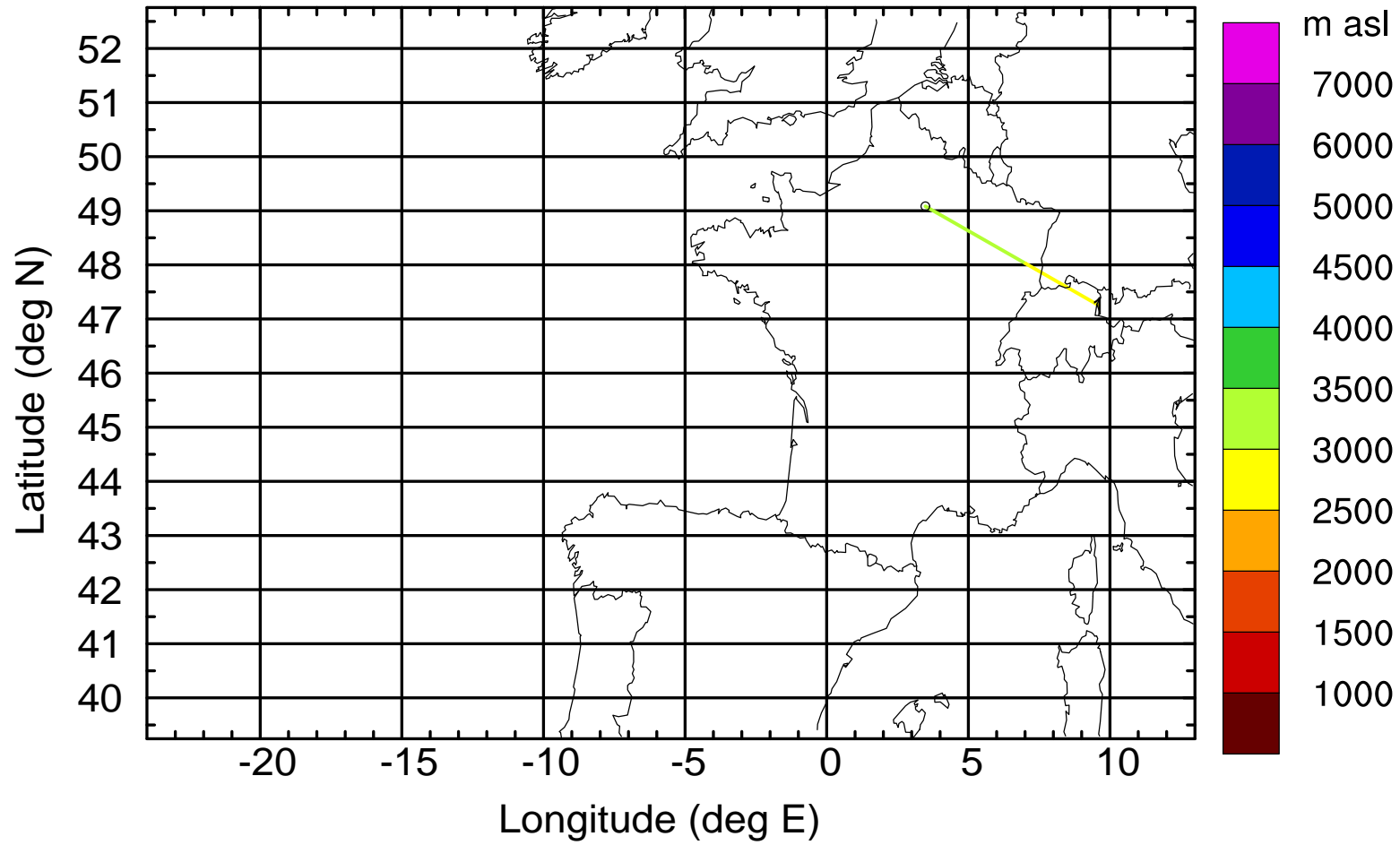
Level #26 of flight 170331a

BWD 20170431/10 -55H = 29/03 UTC



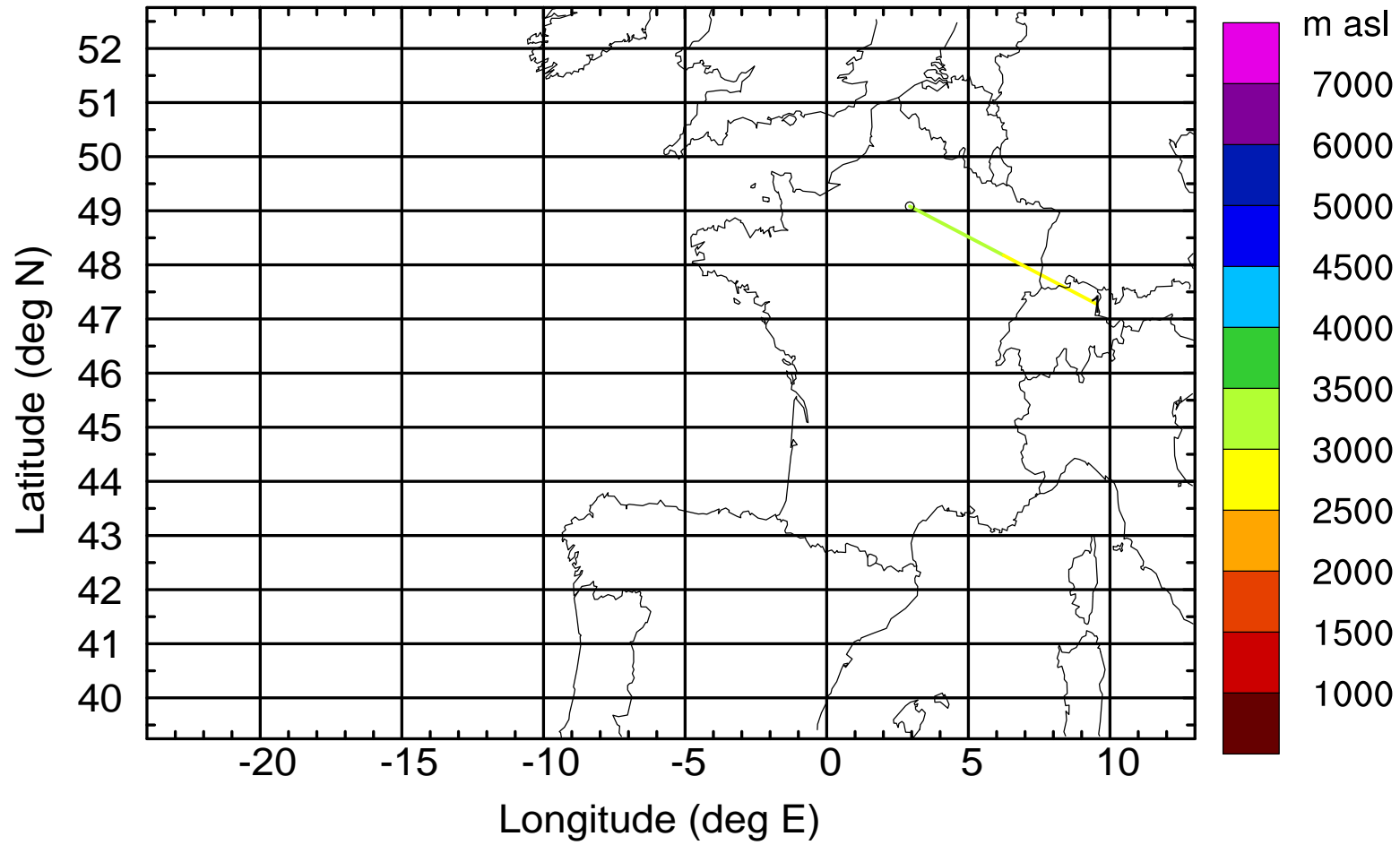
Level #26 of flight 170331a

BWD 20170431/10 -56H = 29/02 UTC



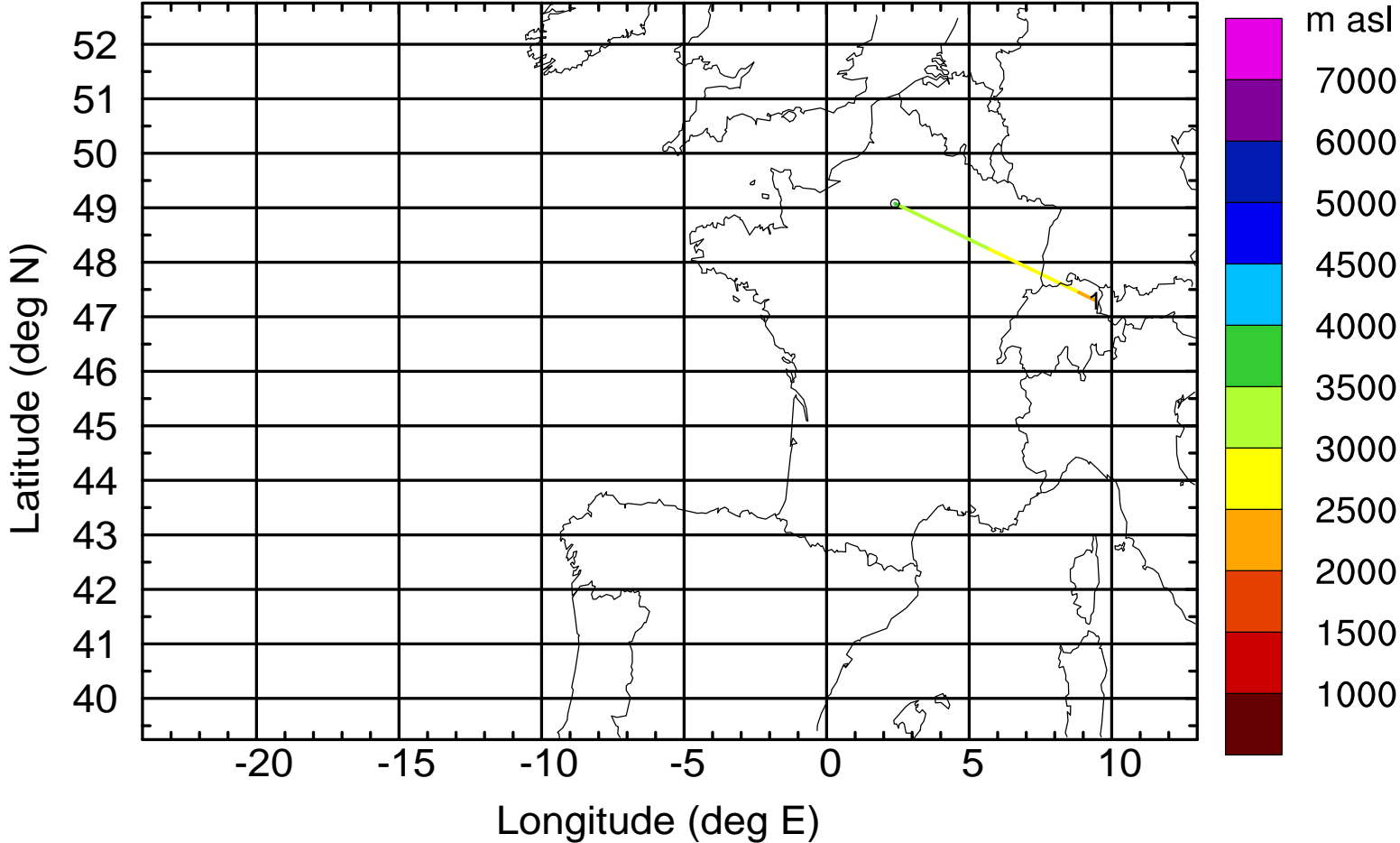
Level #26 of flight 170331a

BWD 20170431/10 -57H = 29/01 UTC



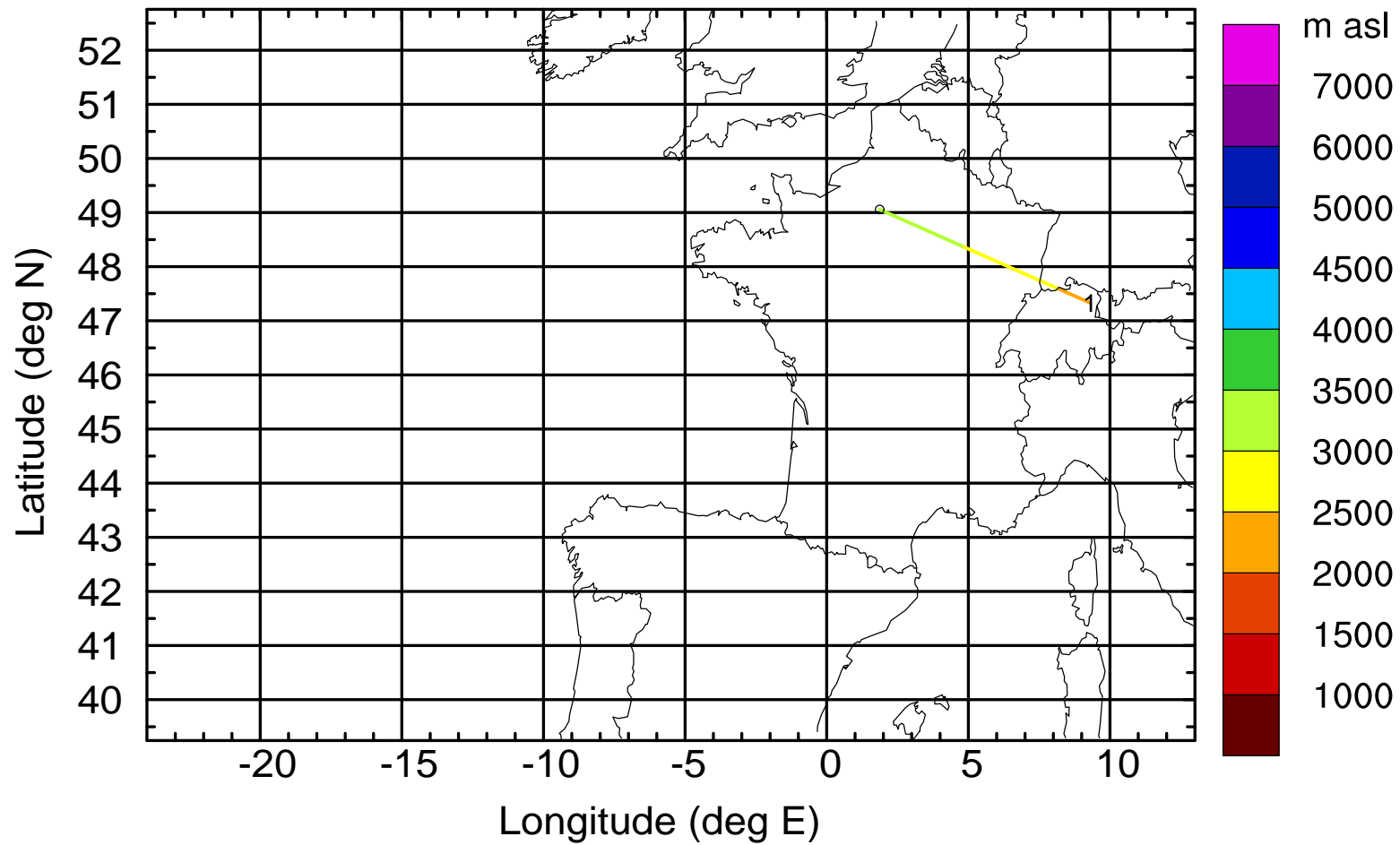
Level #26 of flight 170331a

BWD 20170431/10 -58H = 29/00 UTC



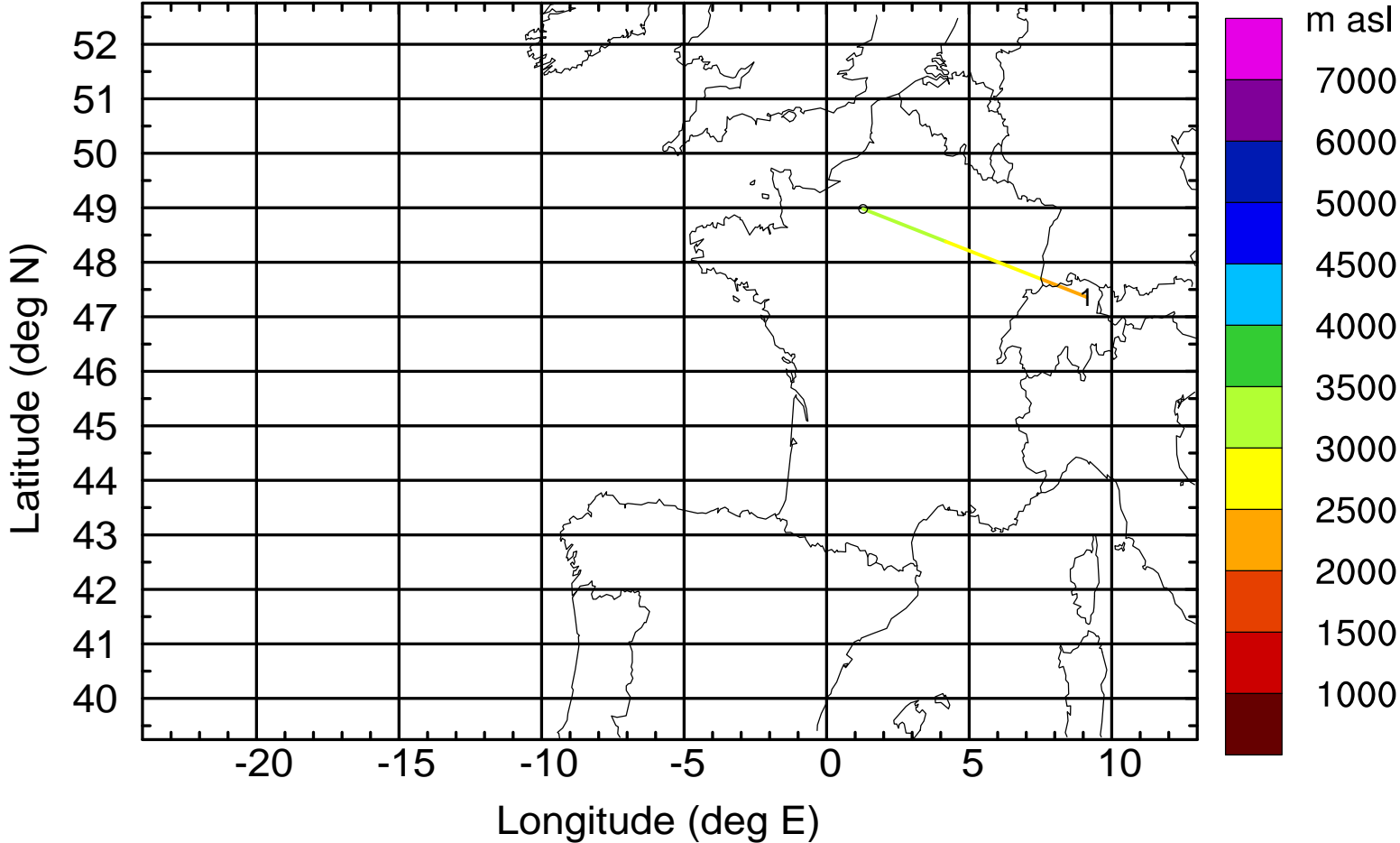
Level #26 of flight 170331a

BWD 20170431/10 -59H = 28/23 UTC



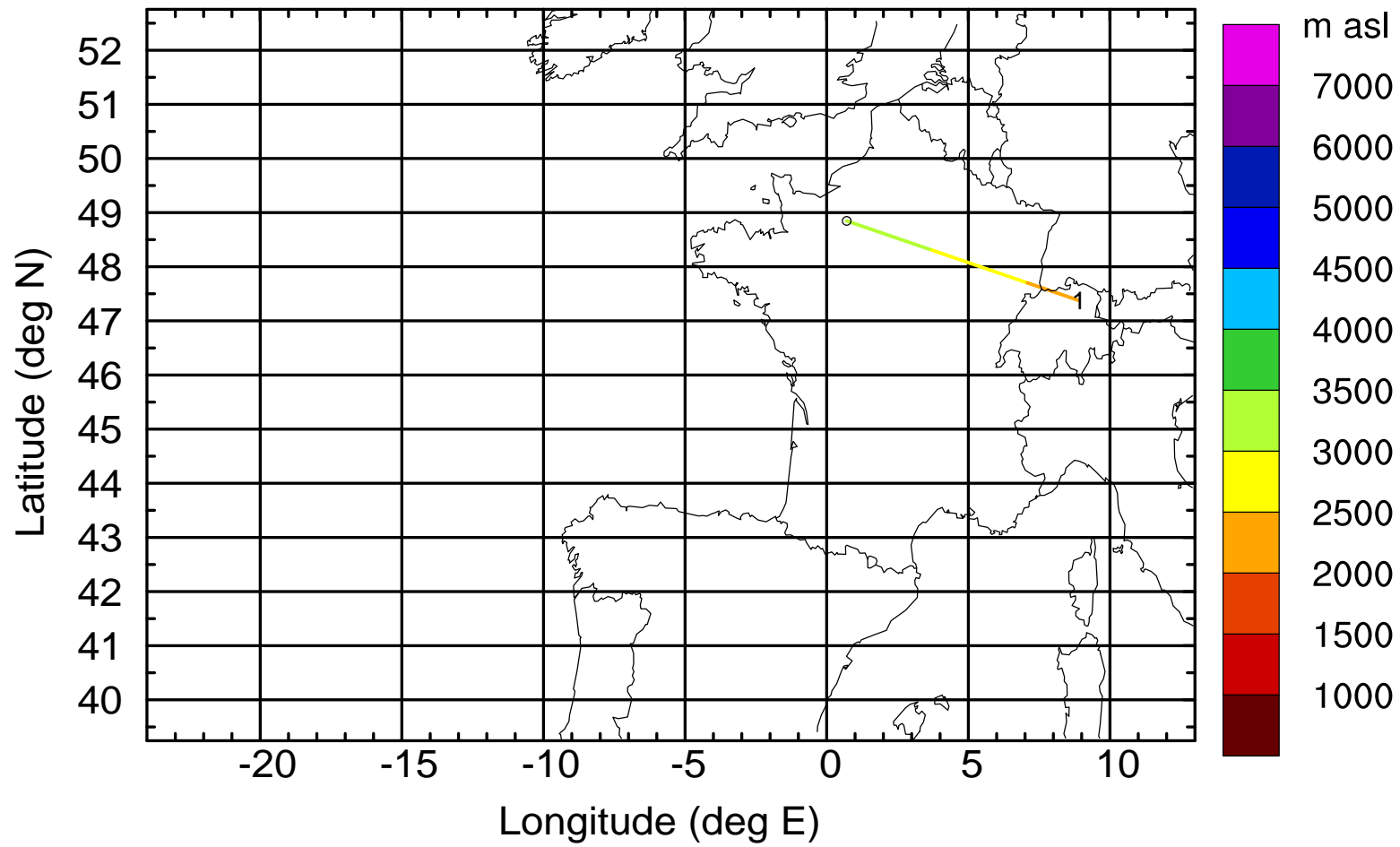
Level #26 of flight 170331a

BWD 20170431/10 -60H = 28/22 UTC



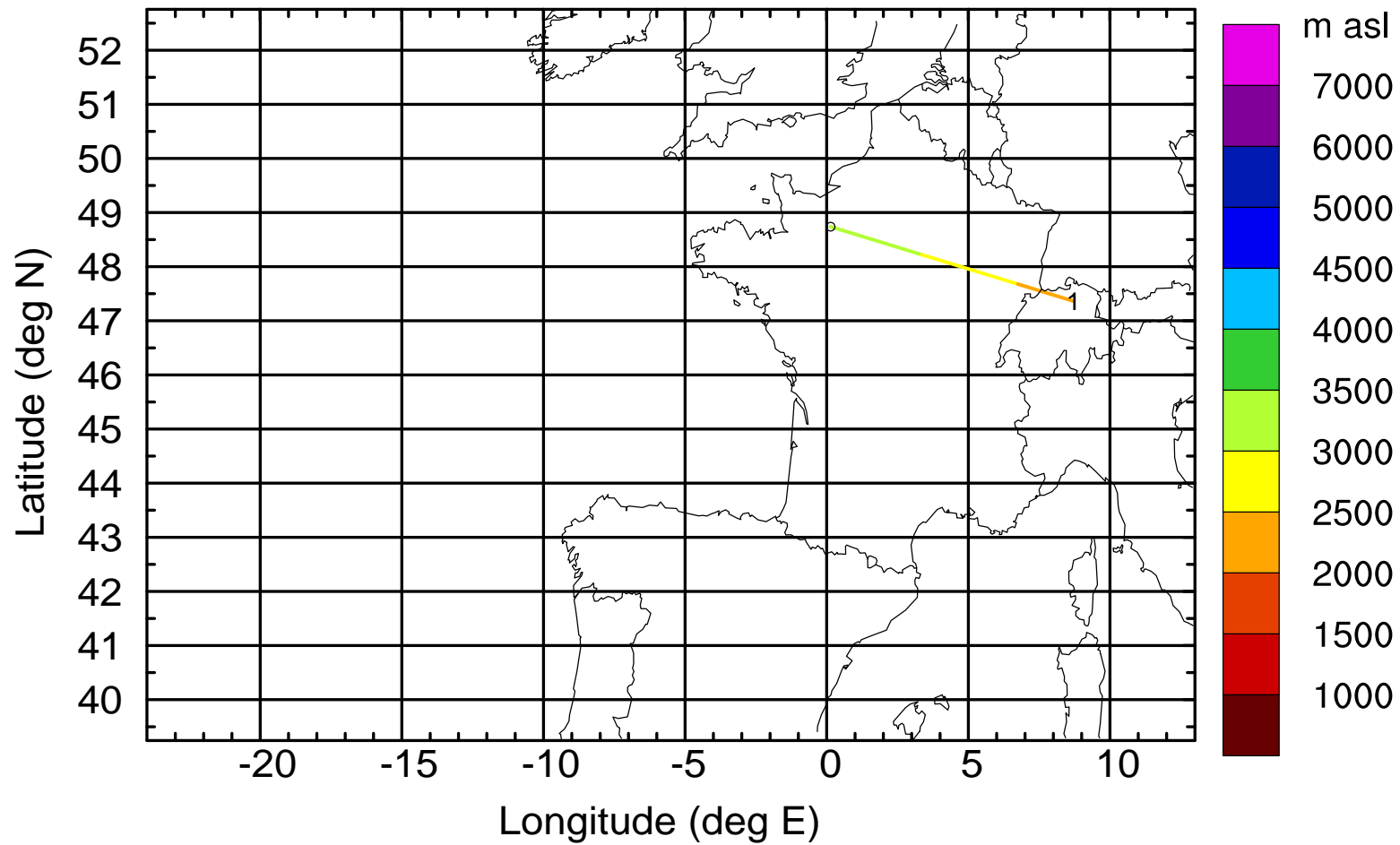
Level #26 of flight 170331a

BWD 20170431/10 -61H = 28/21 UTC



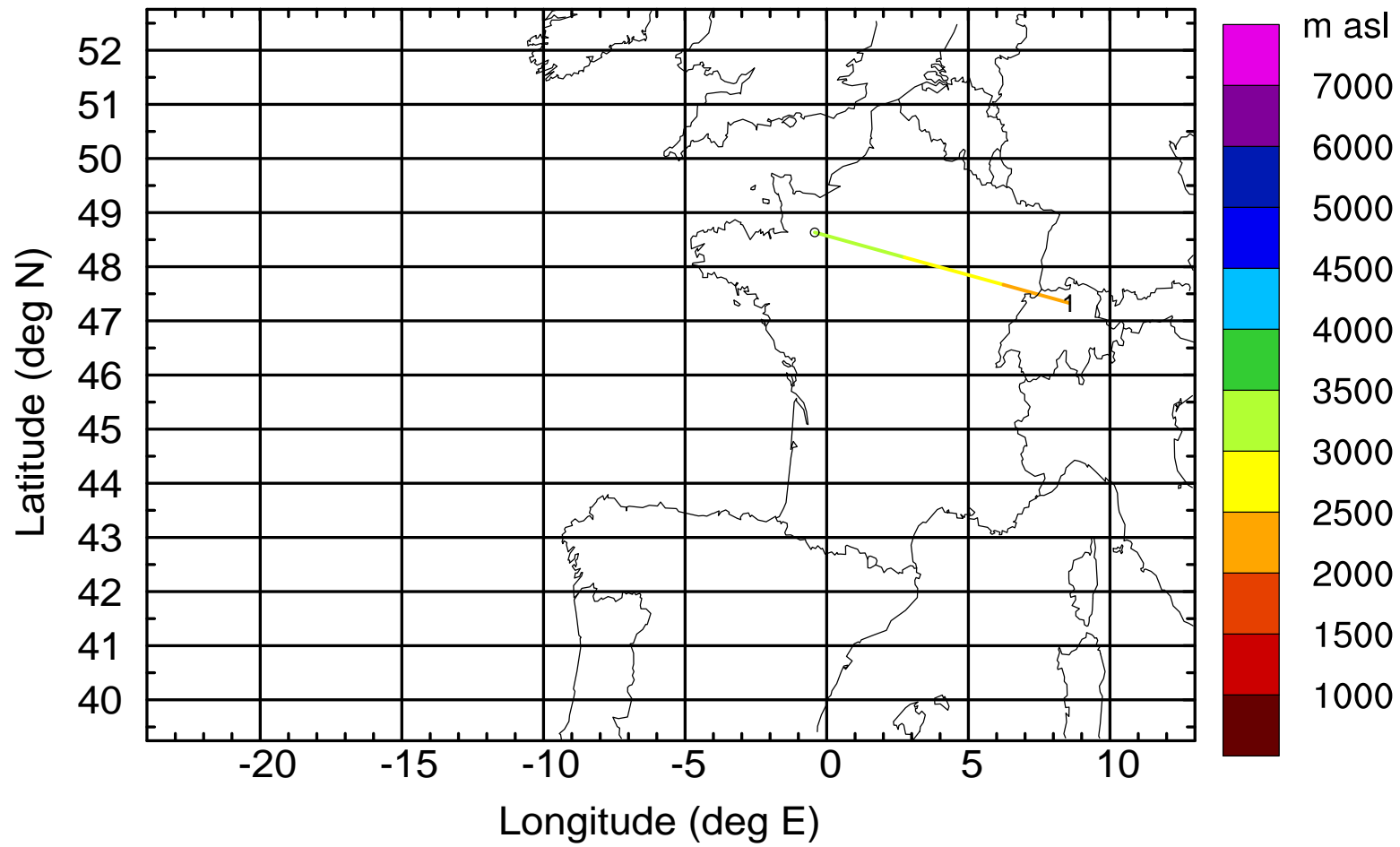
Level #26 of flight 170331a

BWD 20170431/10 -62H = 28/20 UTC



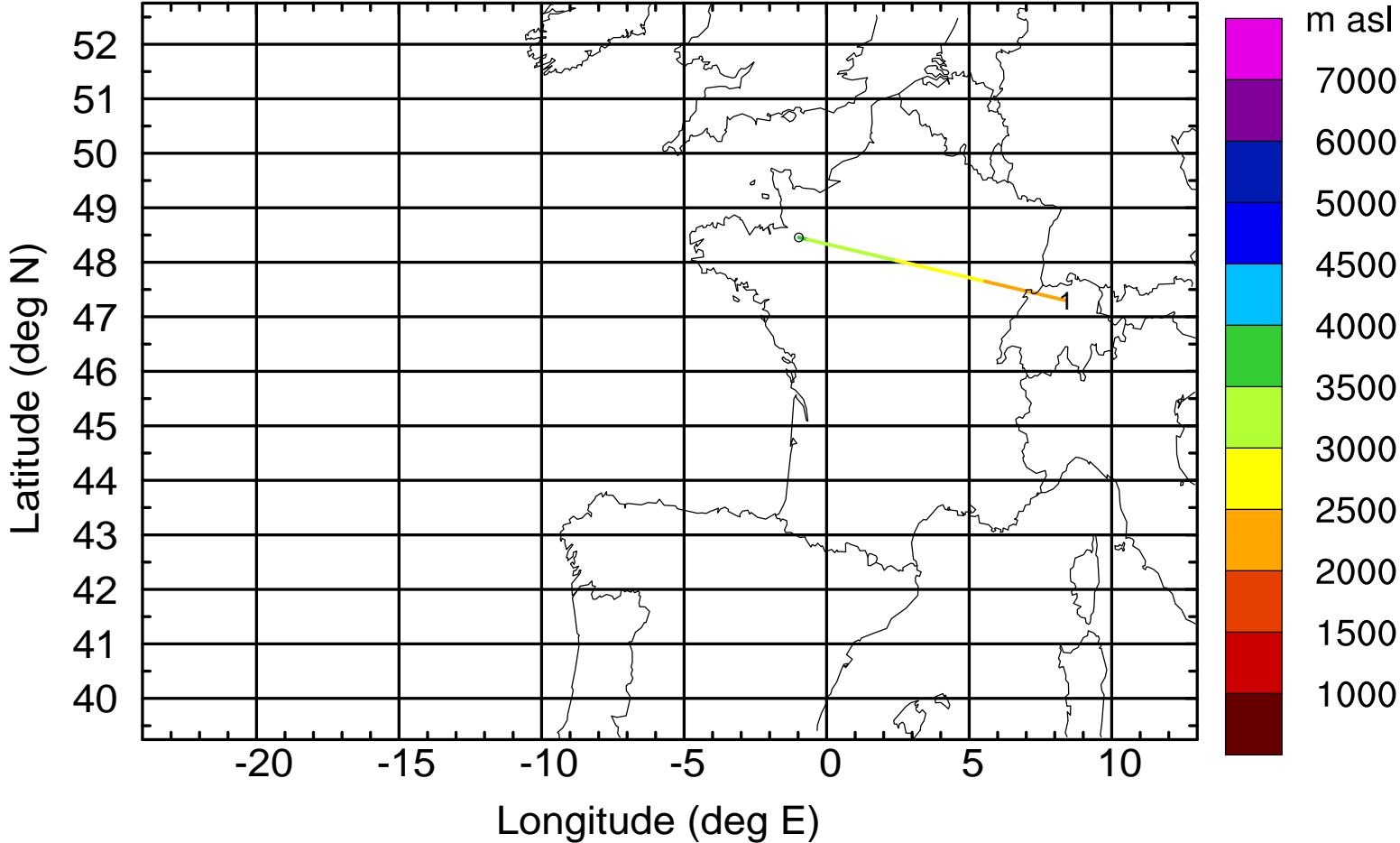
Level #26 of flight 170331a

BWD 20170431/10 -63H = 28/19 UTC



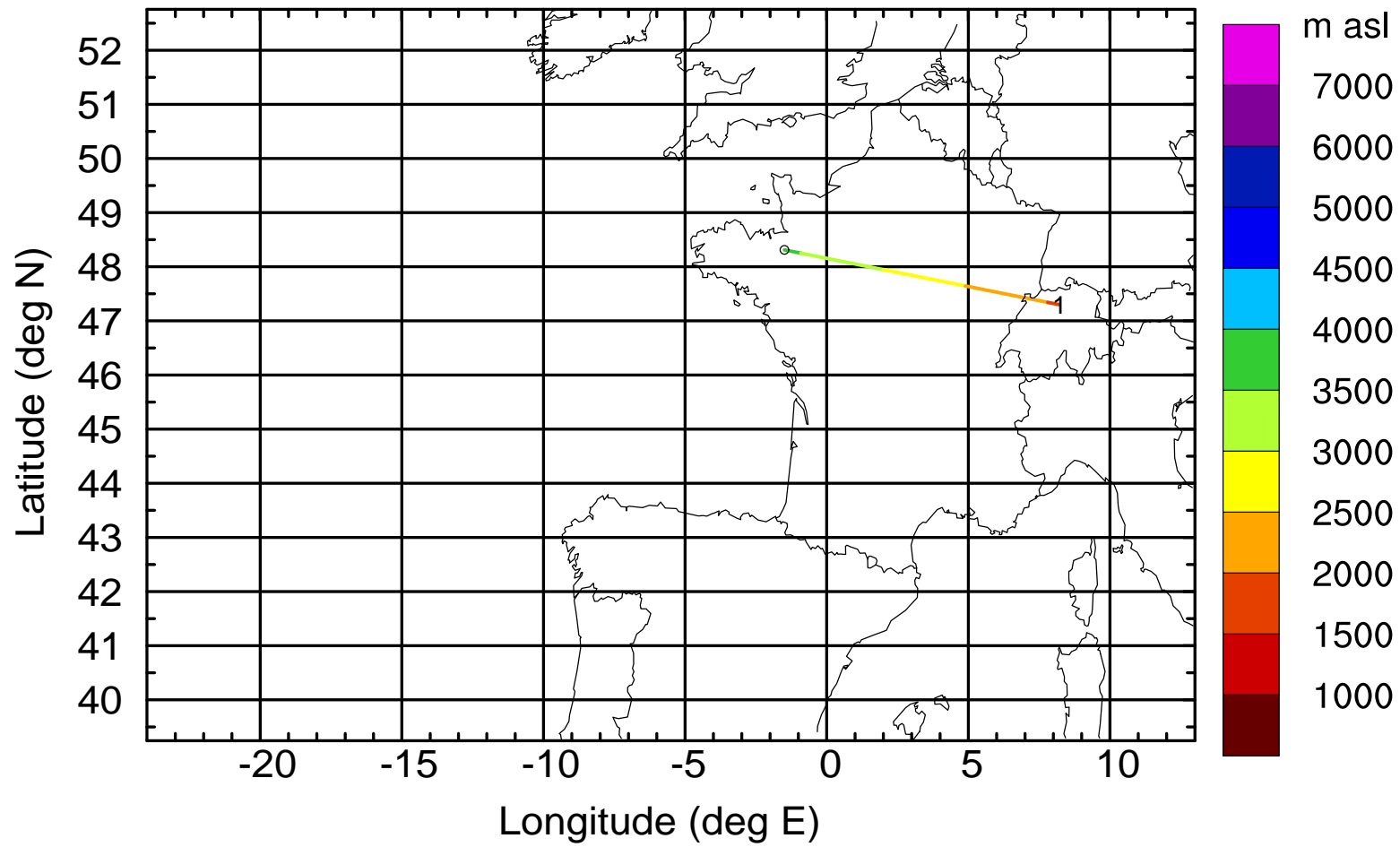
Level #26 of flight 170331a

BWD 20170431/10 -64H = 28/18 UTC



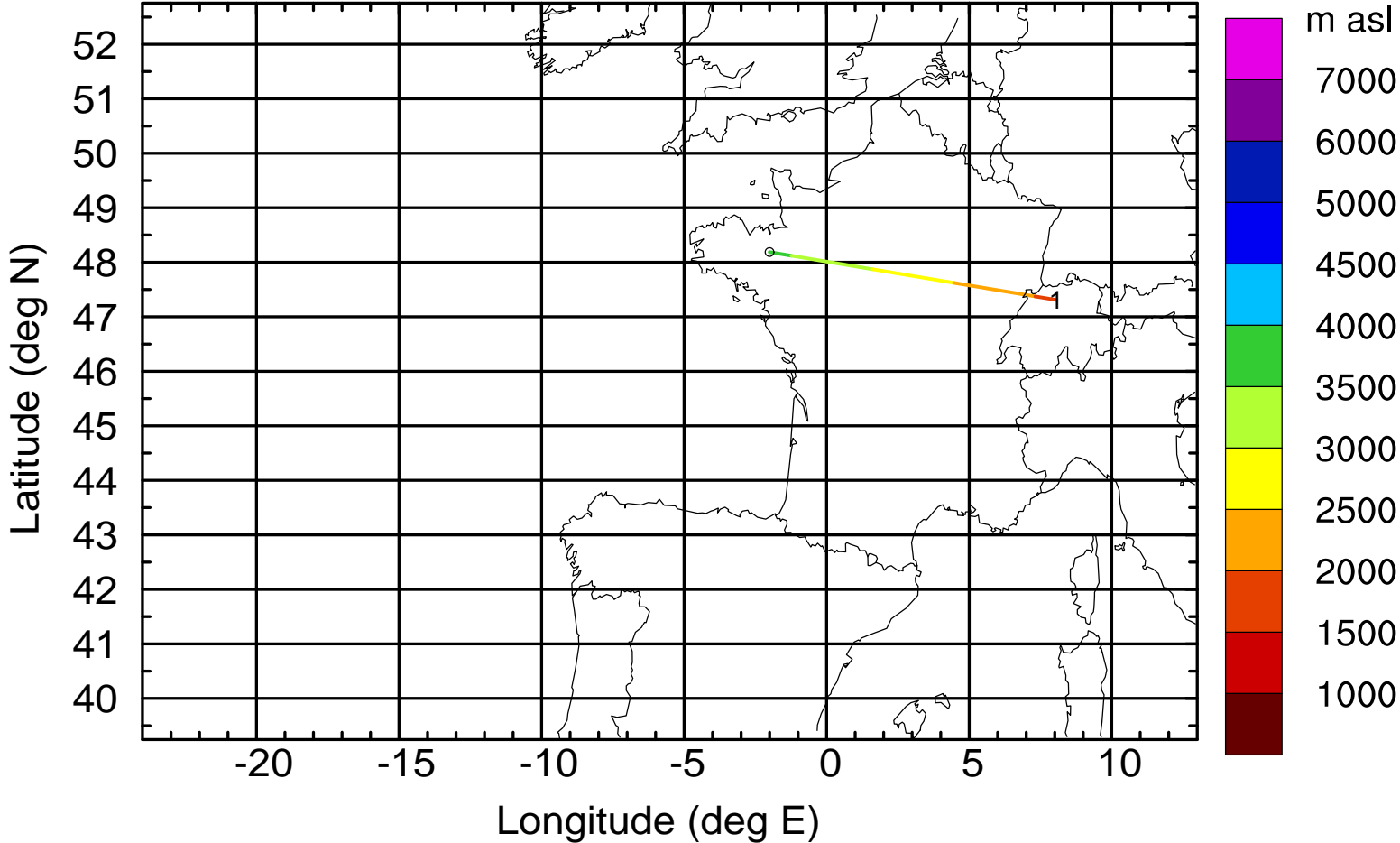
Level #26 of flight 170331a

BWD 20170431/10 -65H = 28/17 UTC



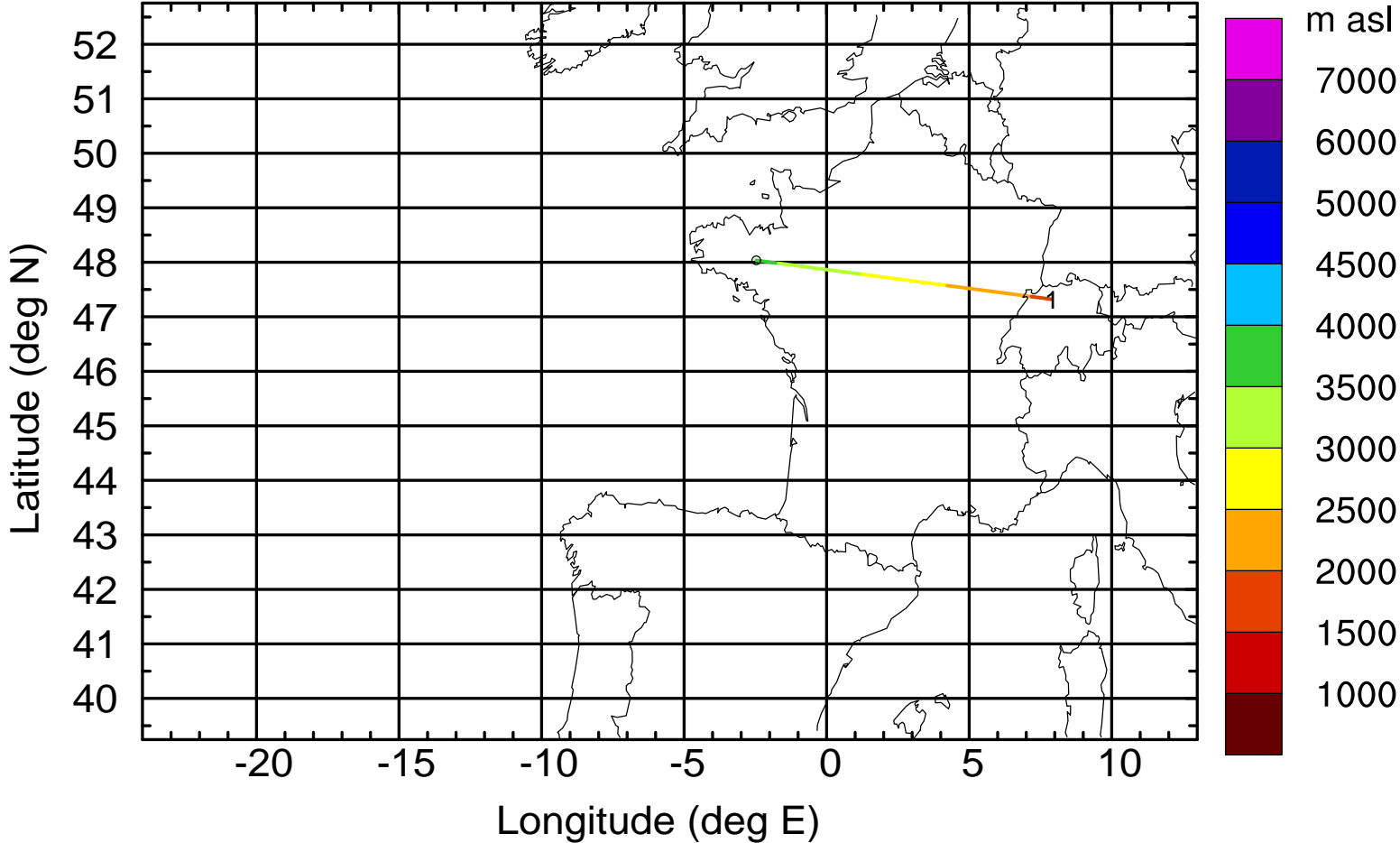
Level #26 of flight 170331a

BWD 20170431/10 -66H = 28/16 UTC



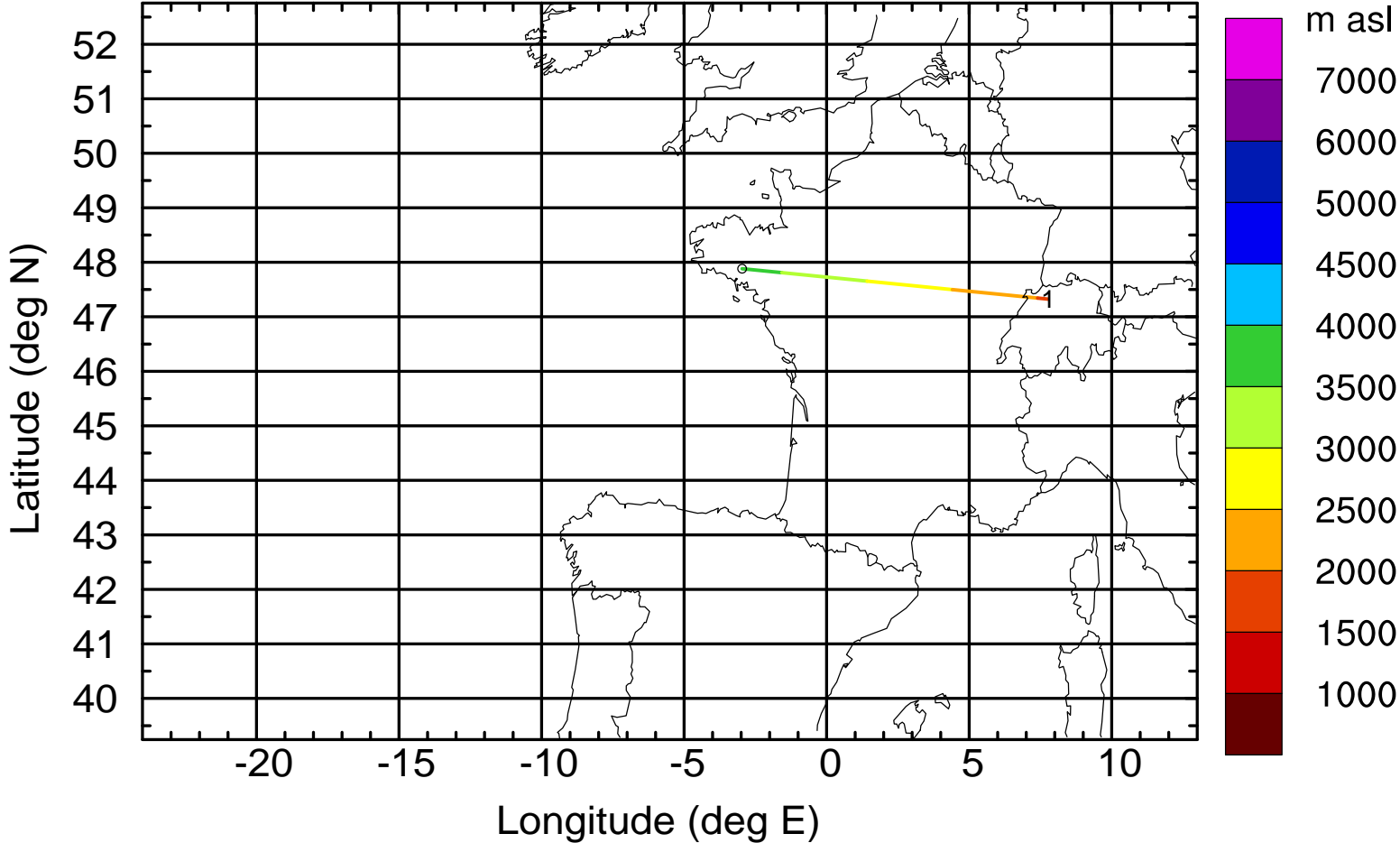
Level #26 of flight 170331a

BWD 20170431/10 -67H = 28/15 UTC



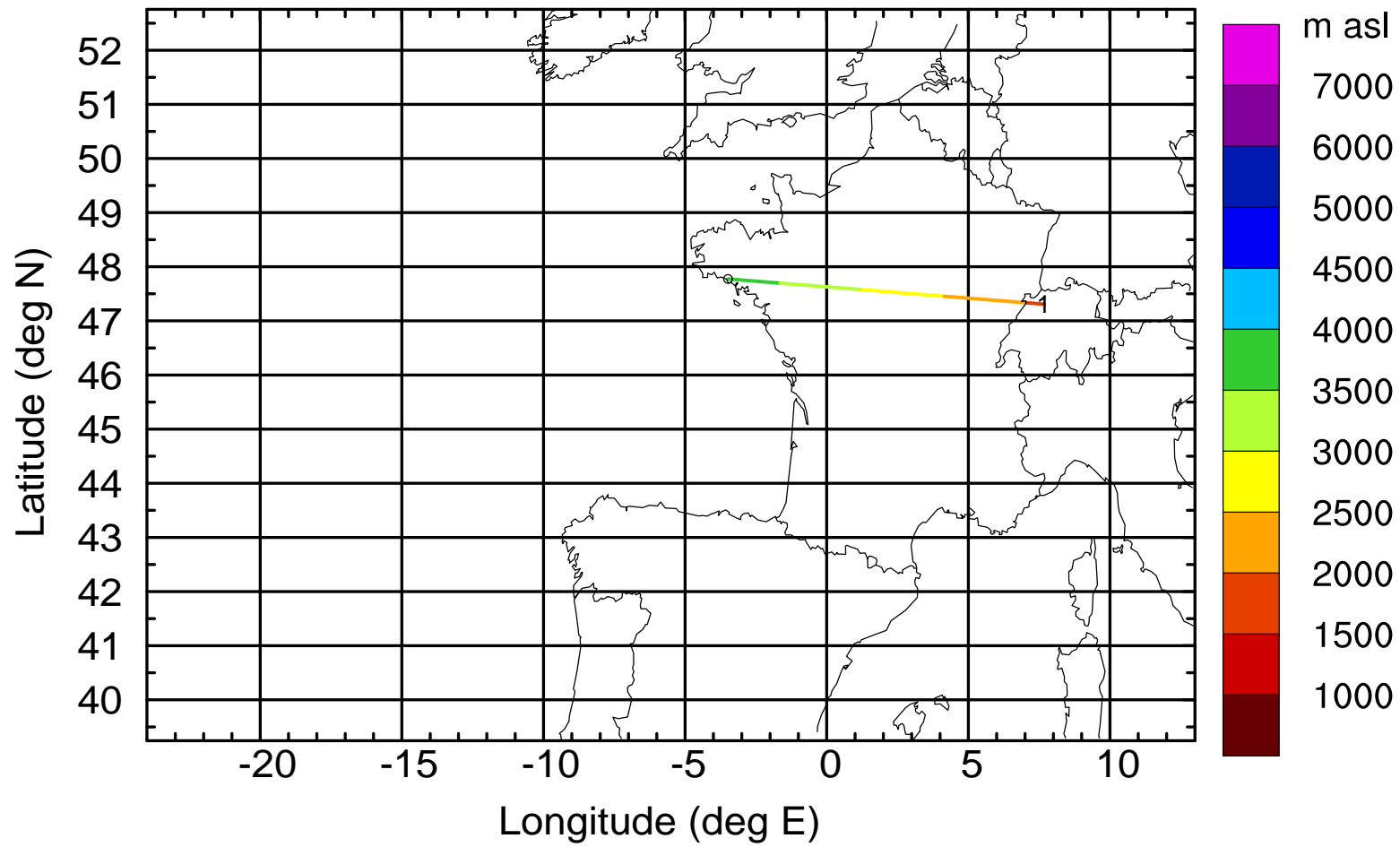
Level #26 of flight 170331a

BWD 20170431/10 -68H = 28/14 UTC



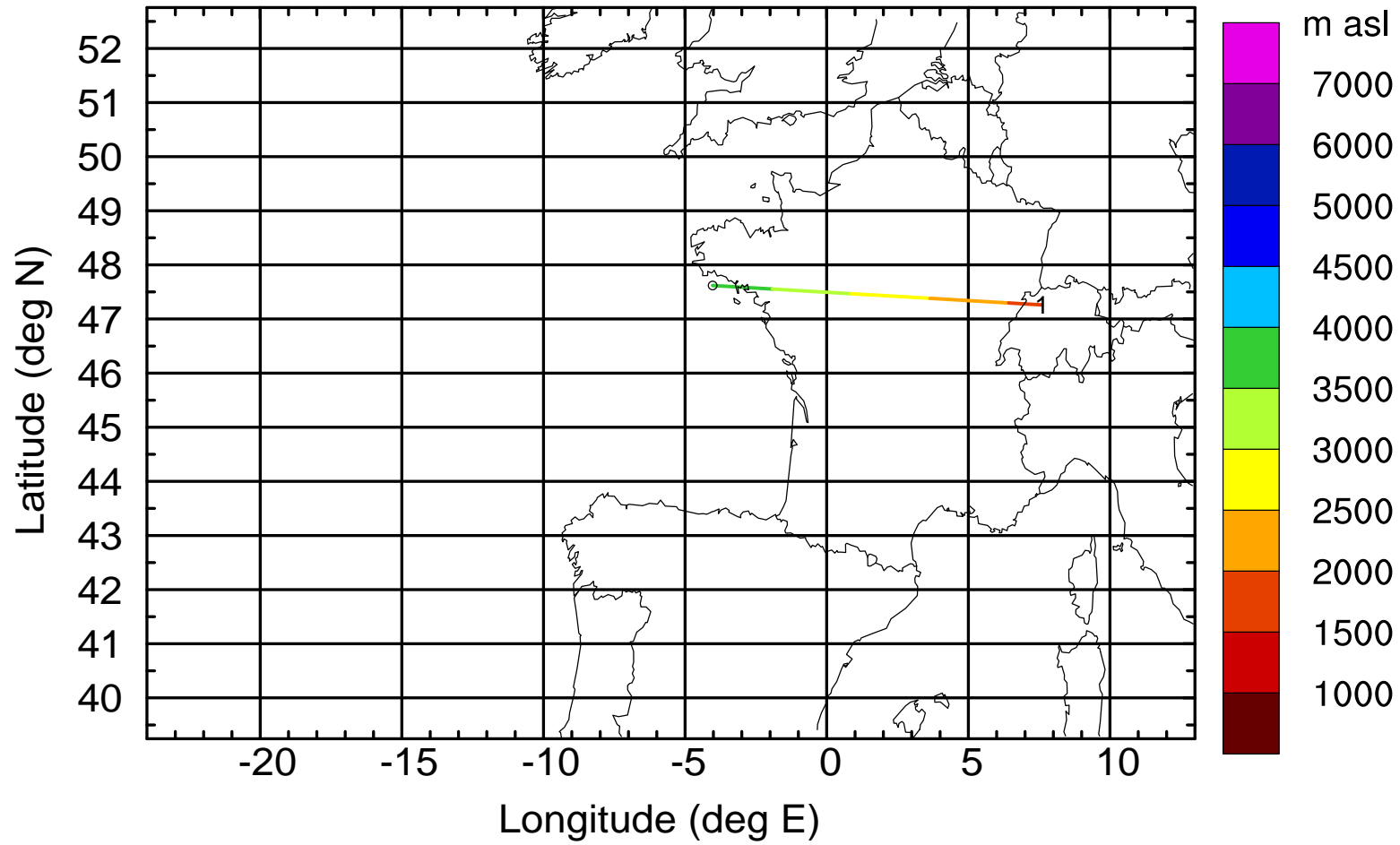
Level #26 of flight 170331a

BWD 20170431/10 -69H = 28/13 UTC



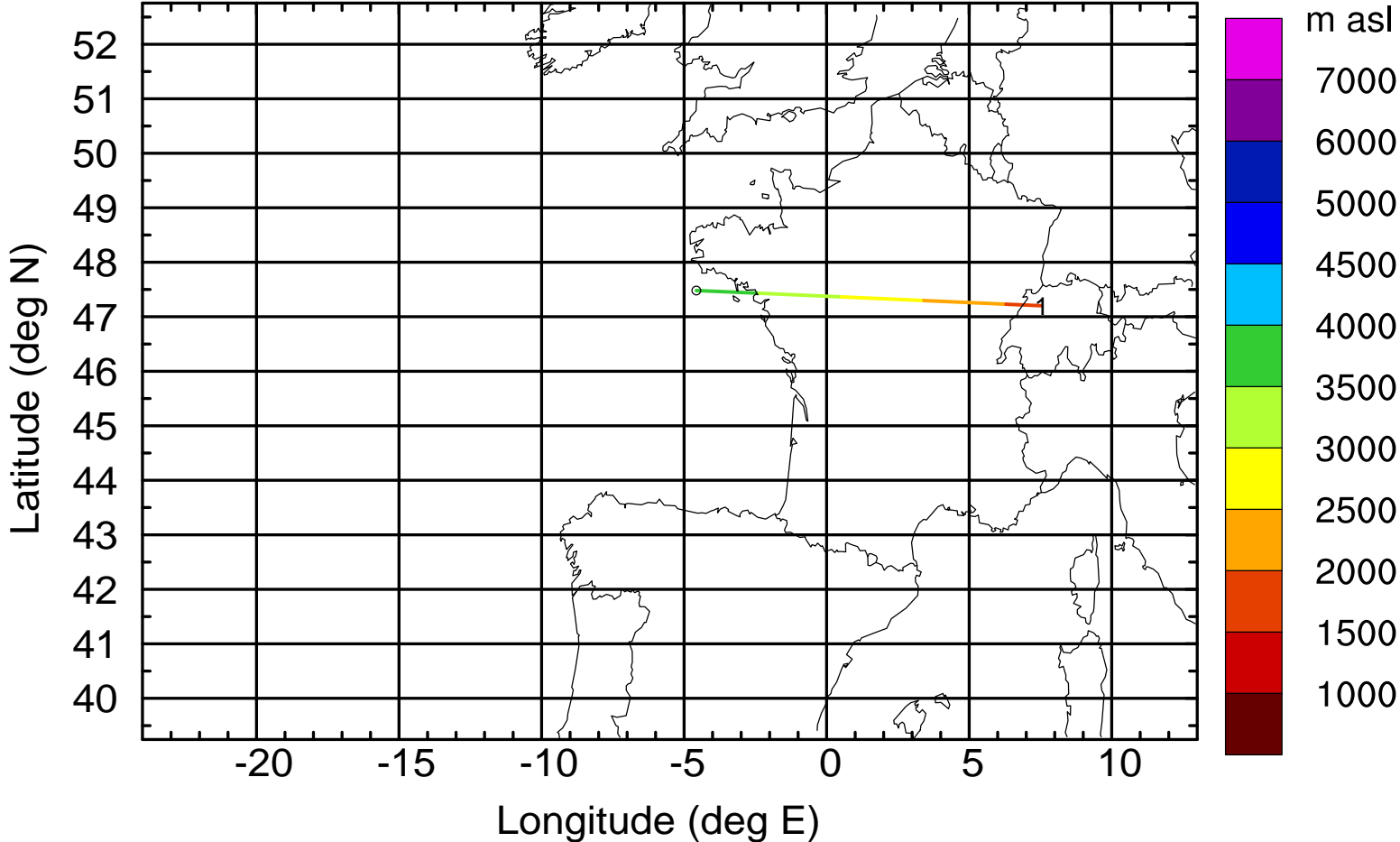
Level #26 of flight 170331a

BWD 20170431/10 -70H = 28/12 UTC



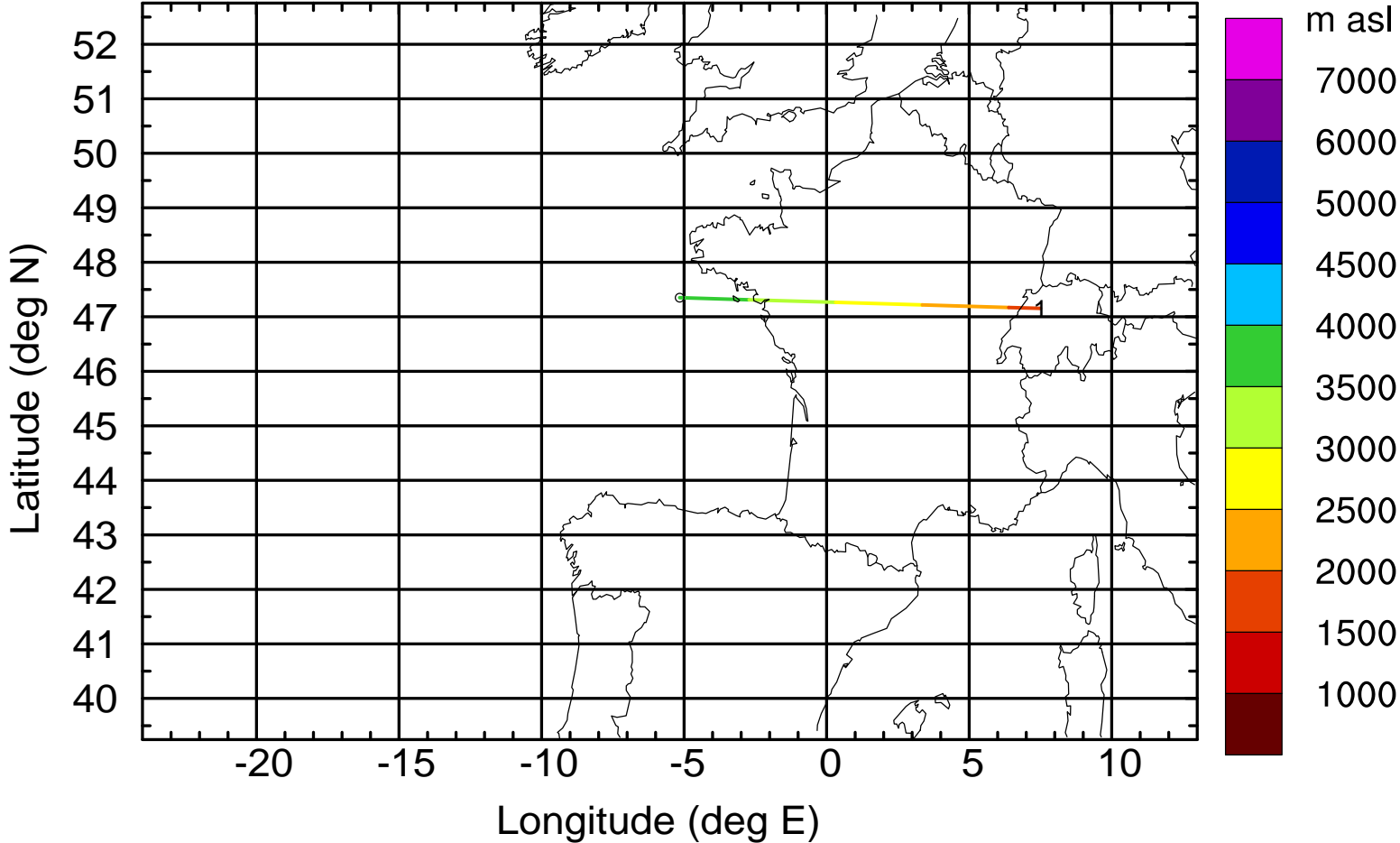
Level #26 of flight 170331a

BWD 20170431/10 -71H = 28/11 UTC



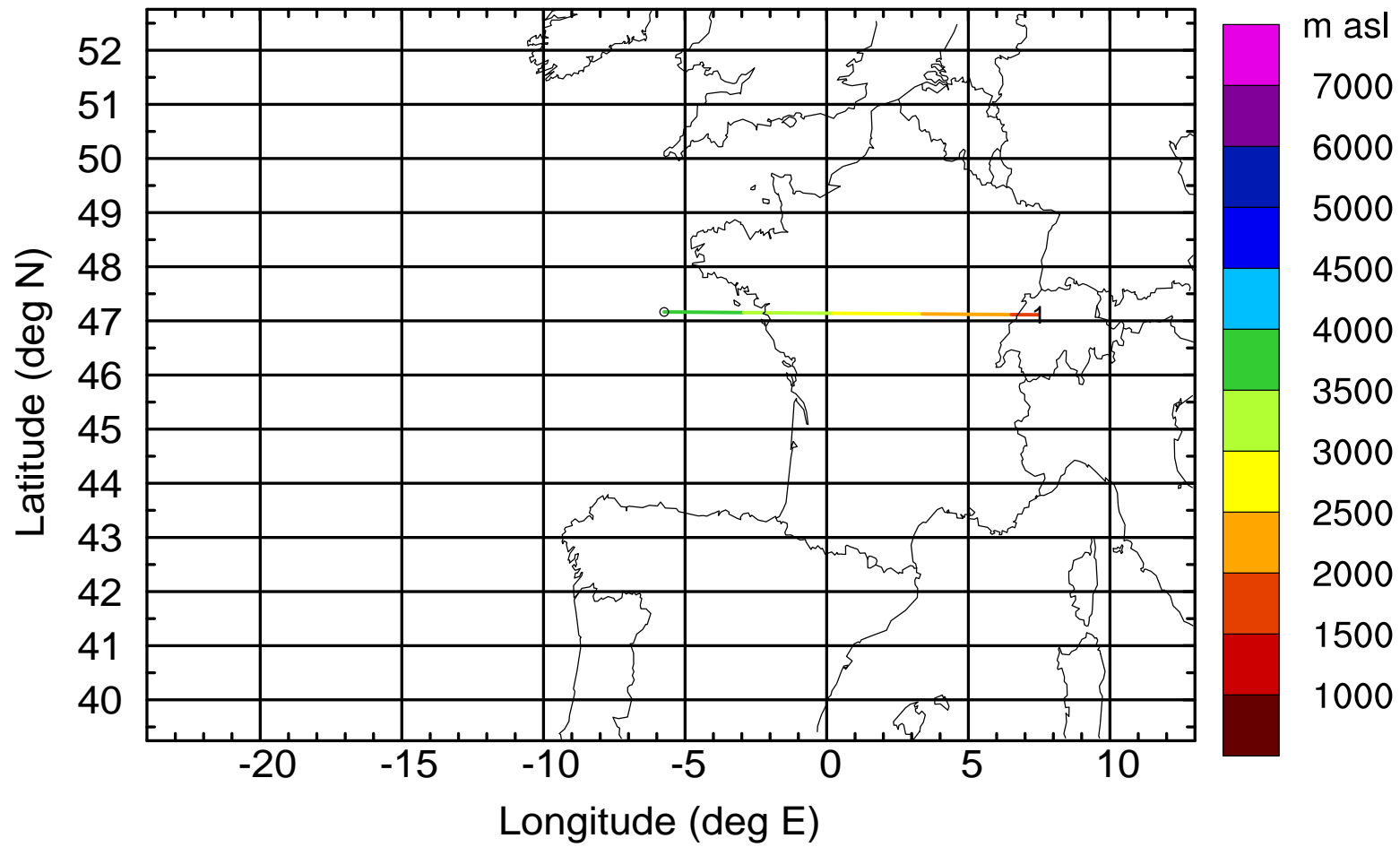
Level #26 of flight 170331a

BWD 20170431/10 -72H = 28/10 UTC



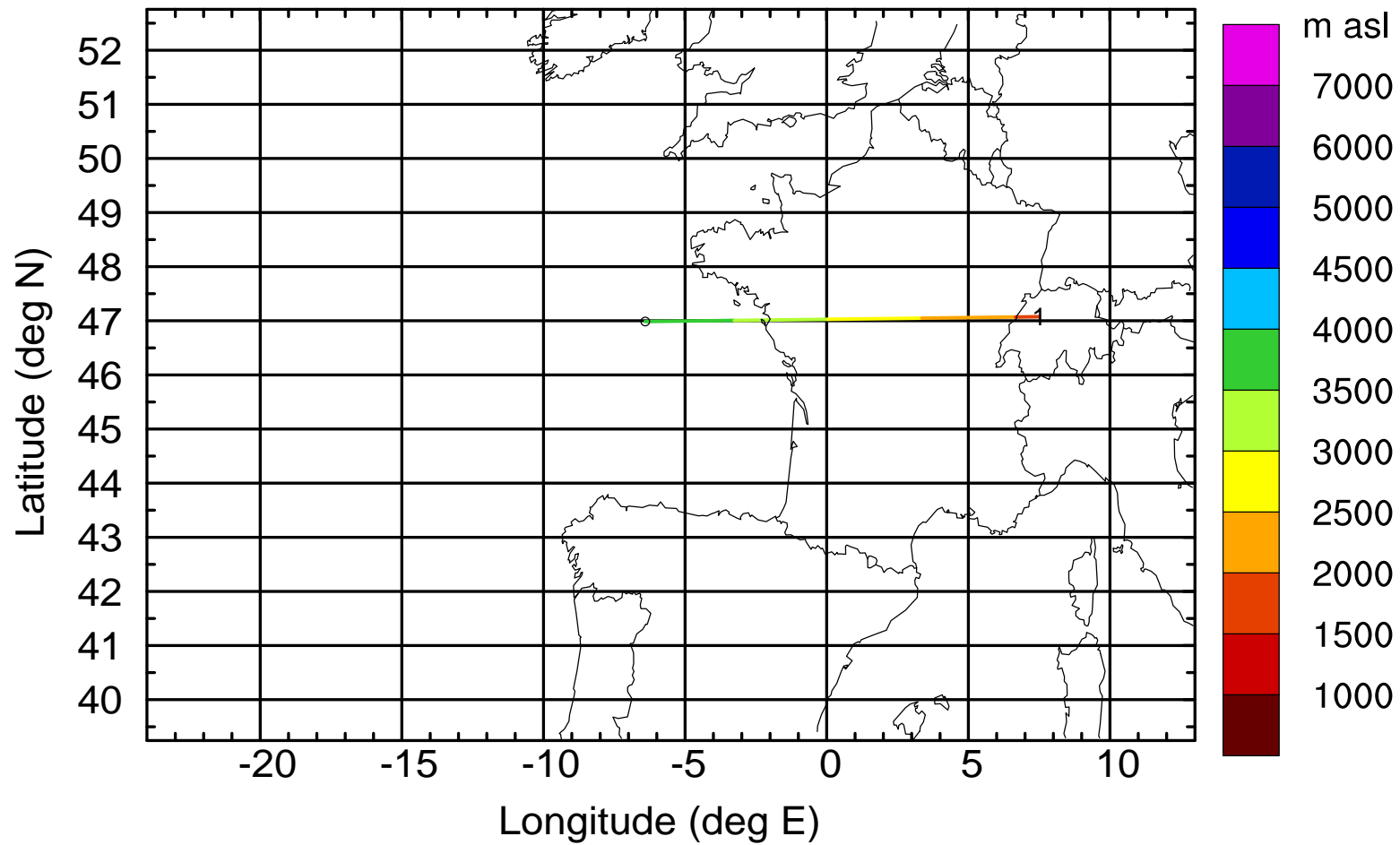
Level #26 of flight 170331a

BWD 20170431/10 -73H = 28/09 UTC



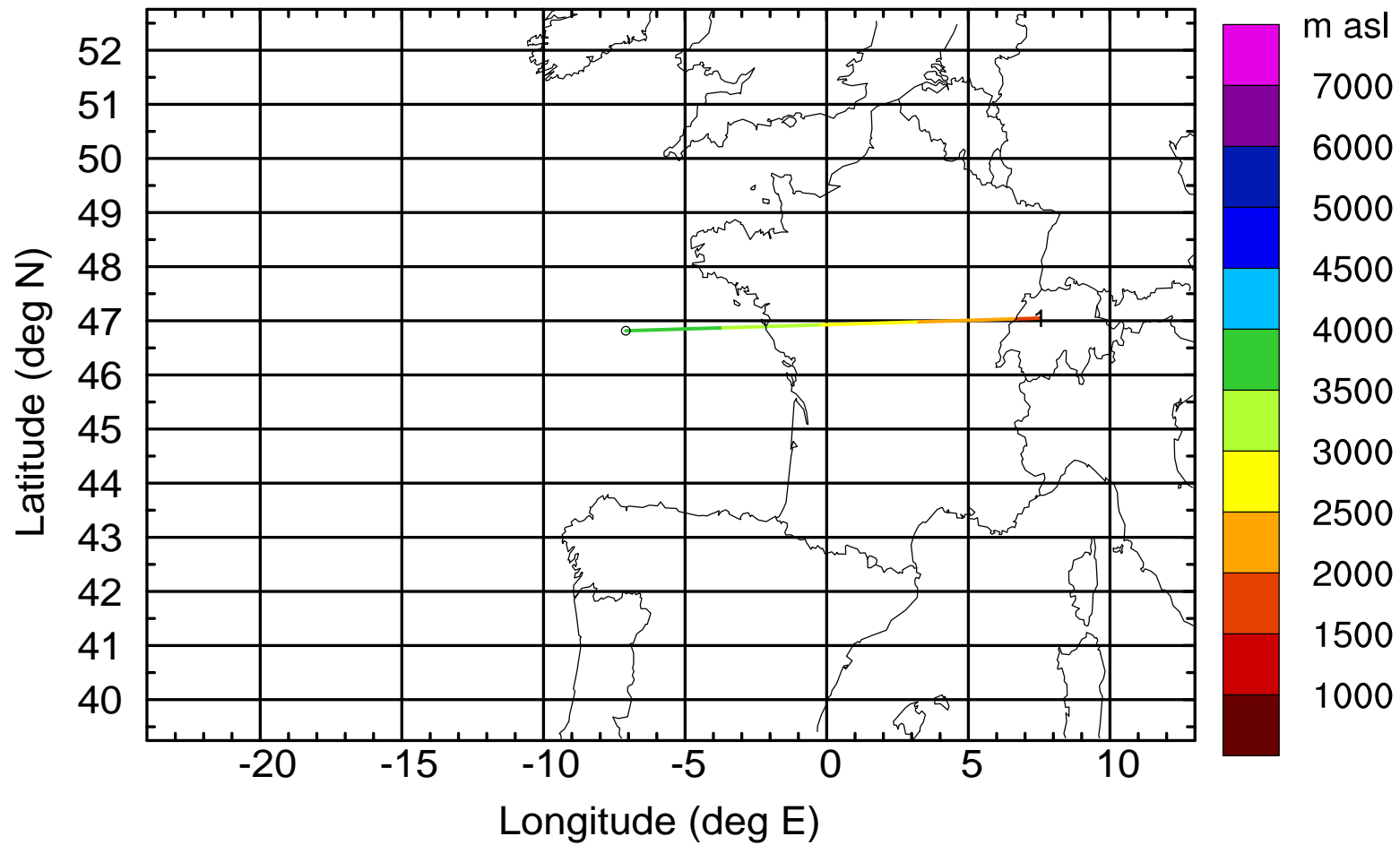
Level #26 of flight 170331a

BWD 20170431/10 -74H = 28/08 UTC



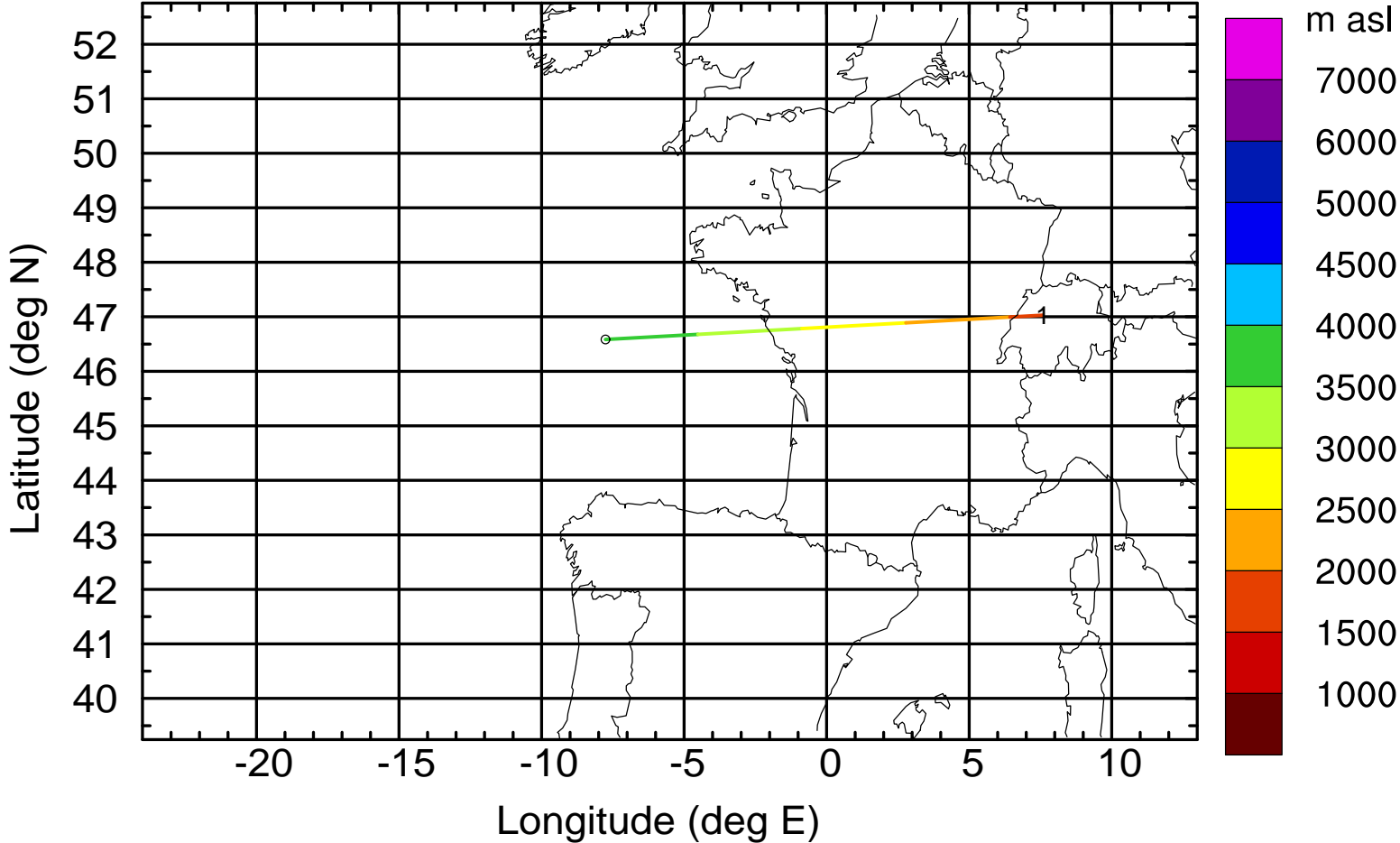
Level #26 of flight 170331a

BWD 20170431/10 -75H = 28/07 UTC



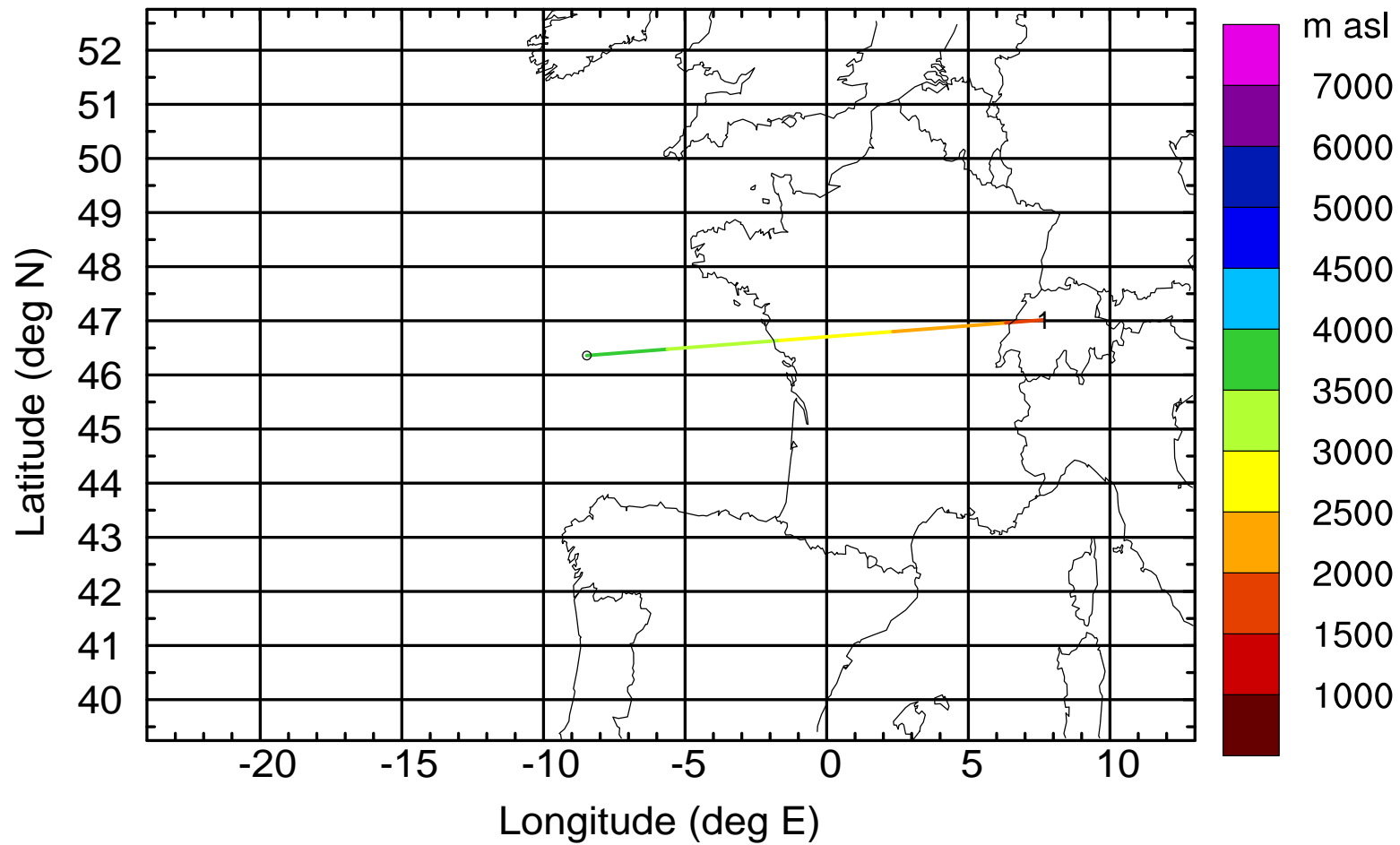
Level #26 of flight 170331a

BWD 20170431/10 -76H = 28/06 UTC



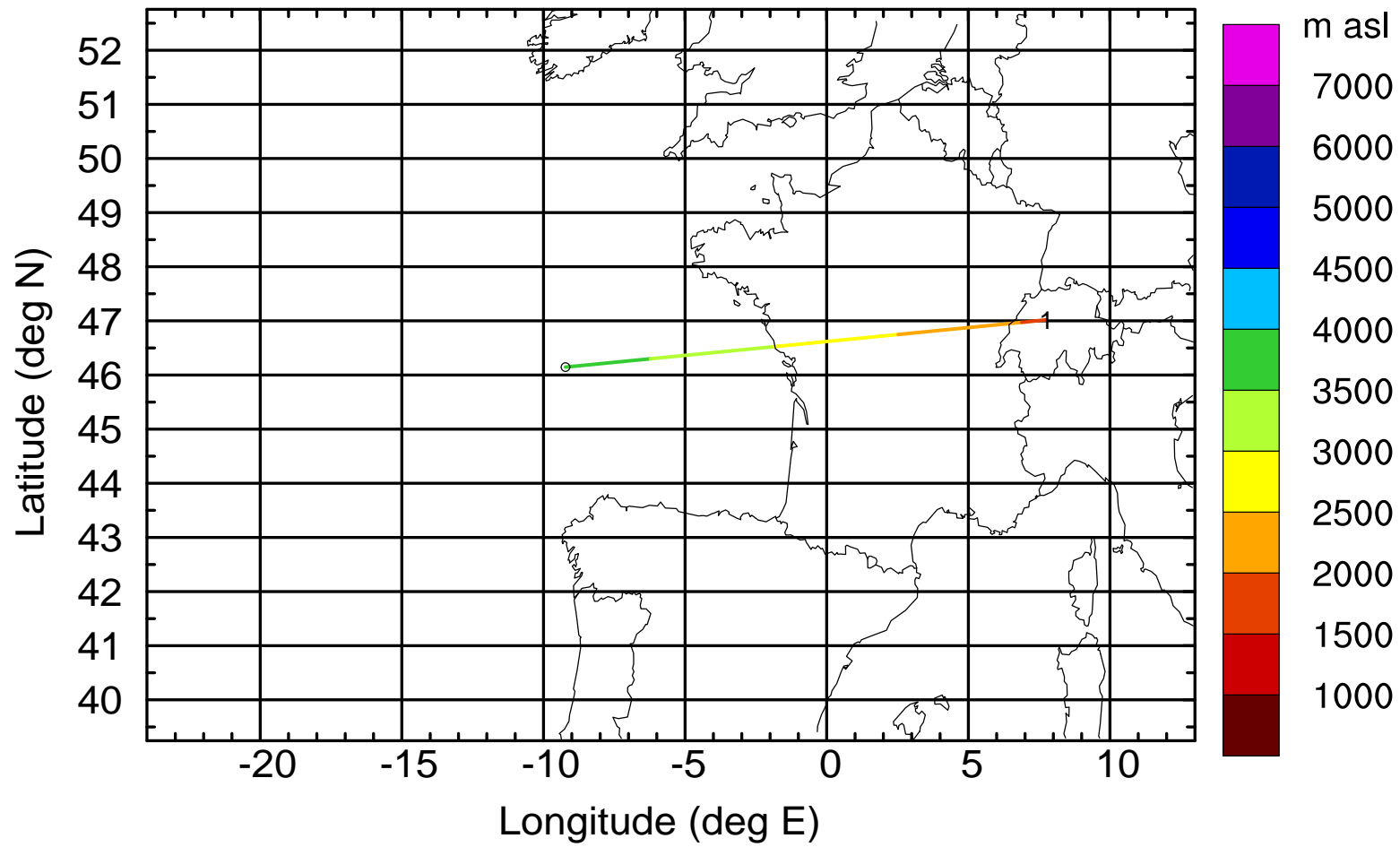
Level #26 of flight 170331a

BWD 20170431/10 -77H = 28/05 UTC



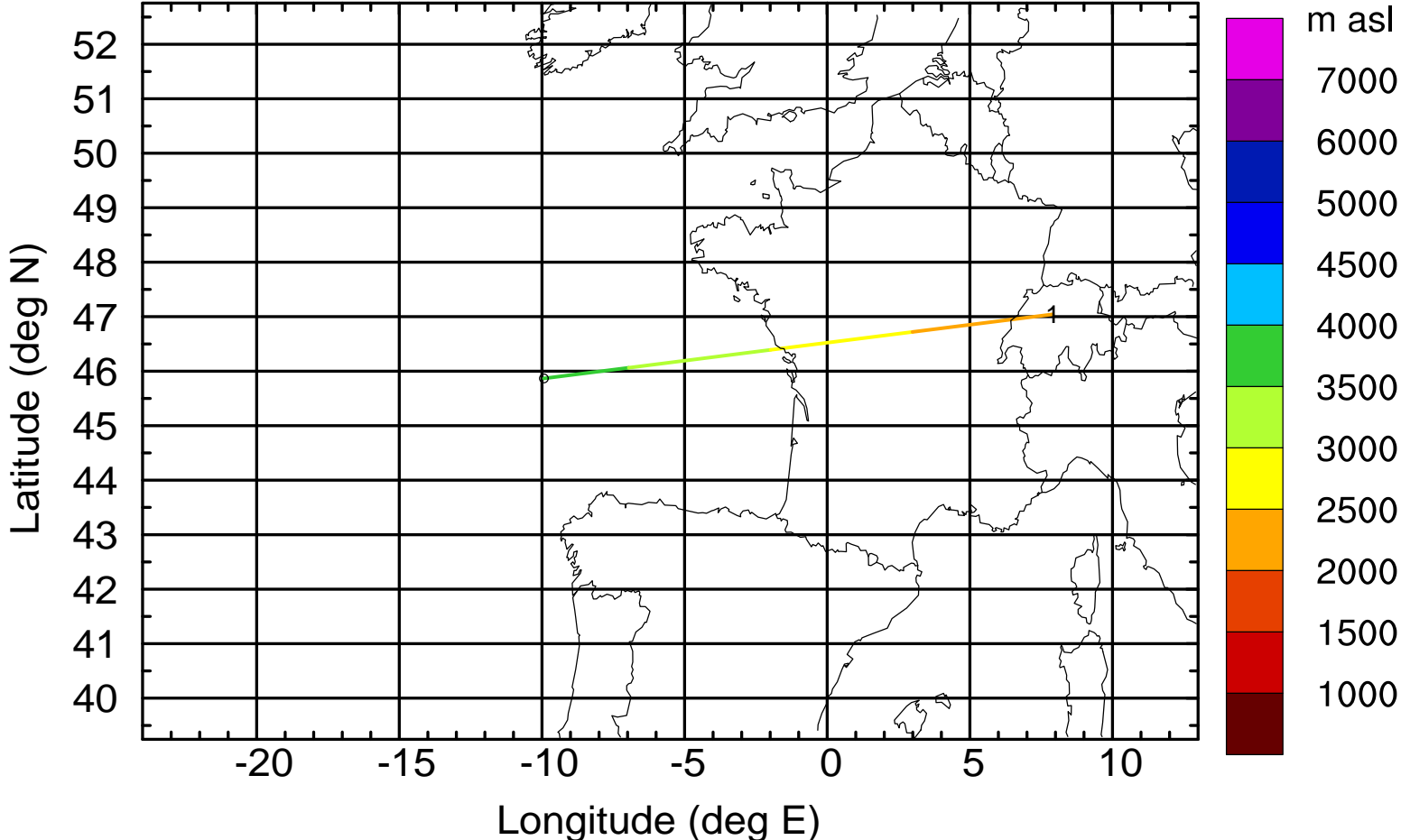
Level #26 of flight 170331a

BWD 20170431/10 -78H = 28/04 UTC



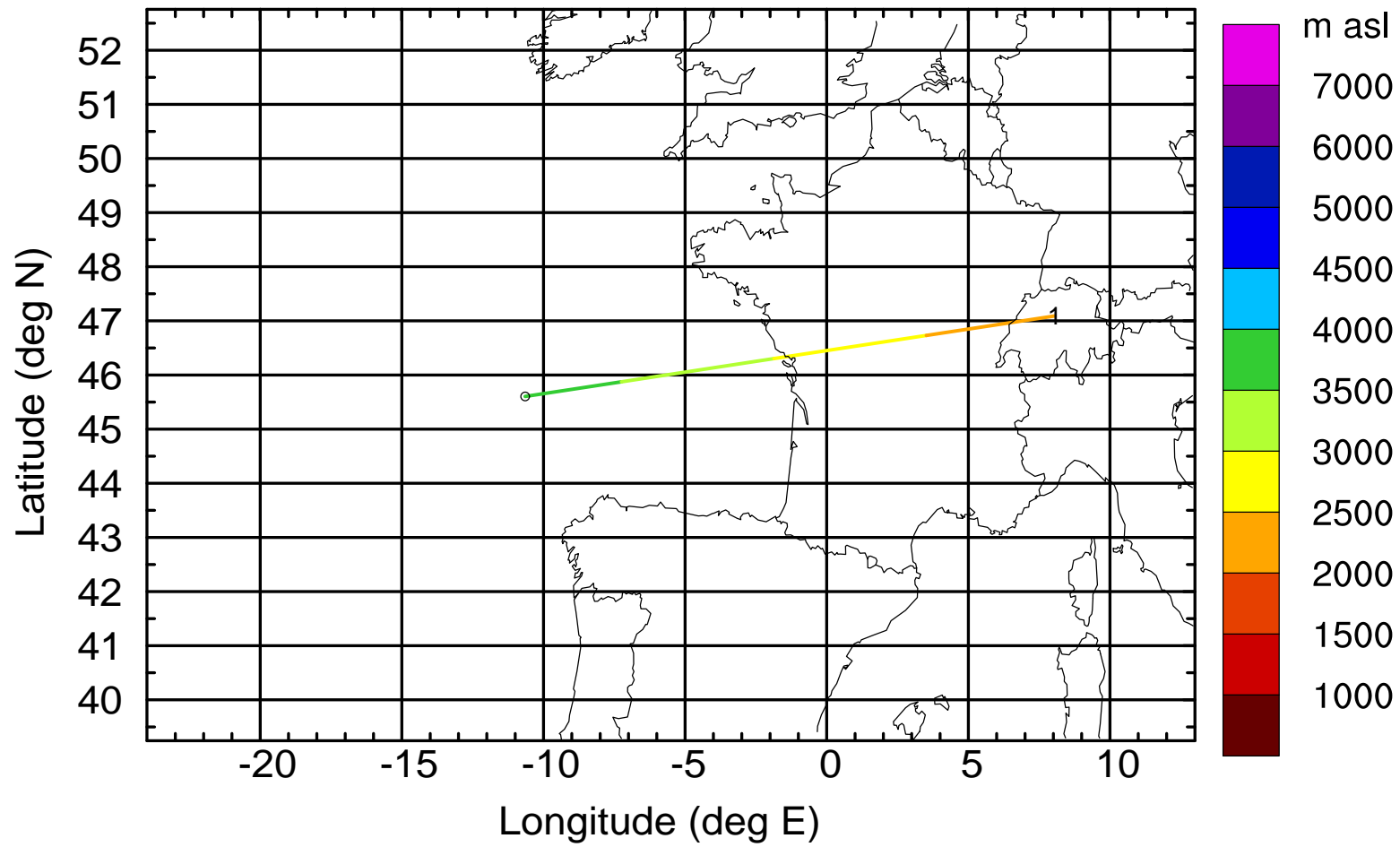
Level #26 of flight 170331a

BWD 20170431/10 -79H = 28/03 UTC



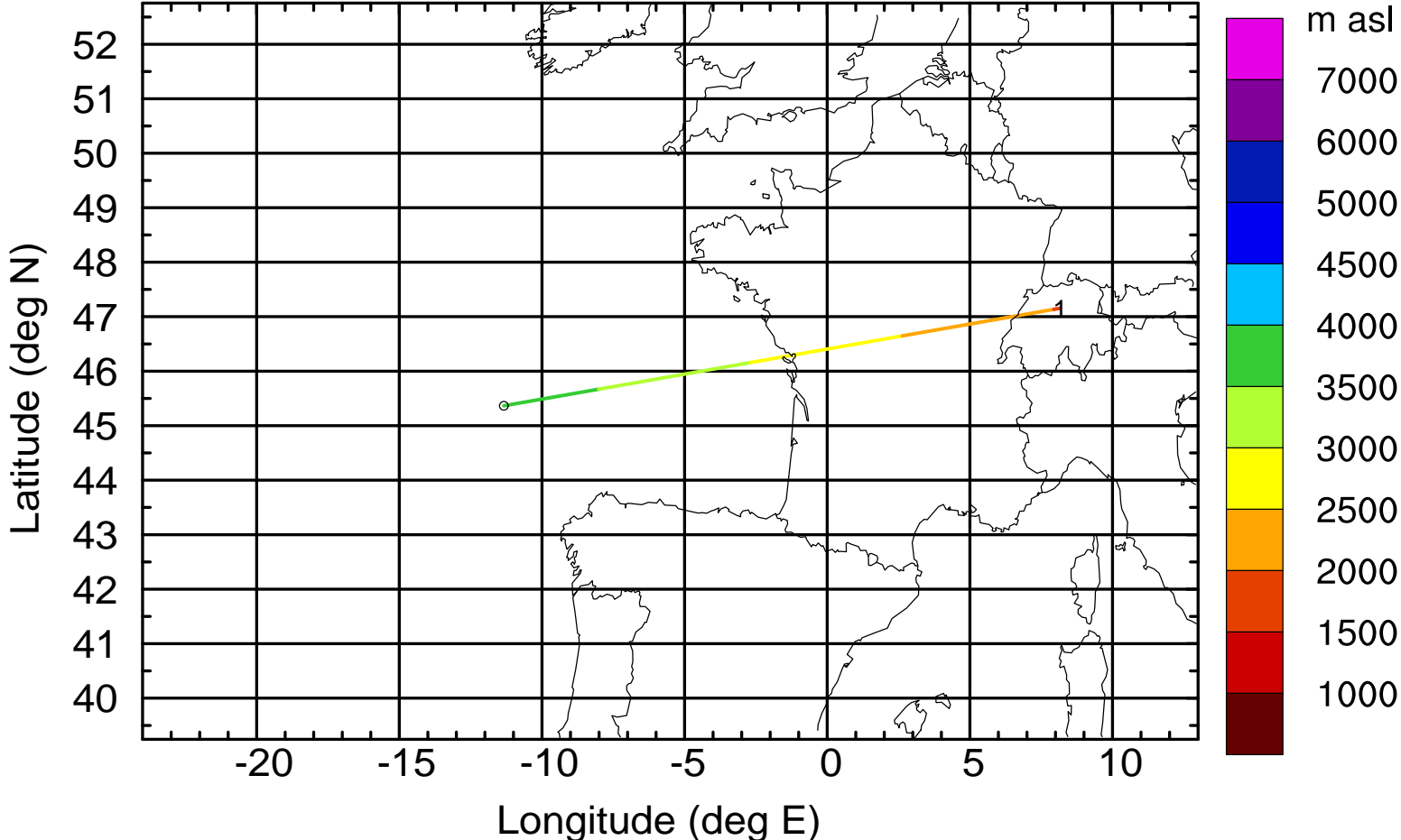
Level #26 of flight 170331a

BWD 20170431/10 -80H = 28/02 UTC



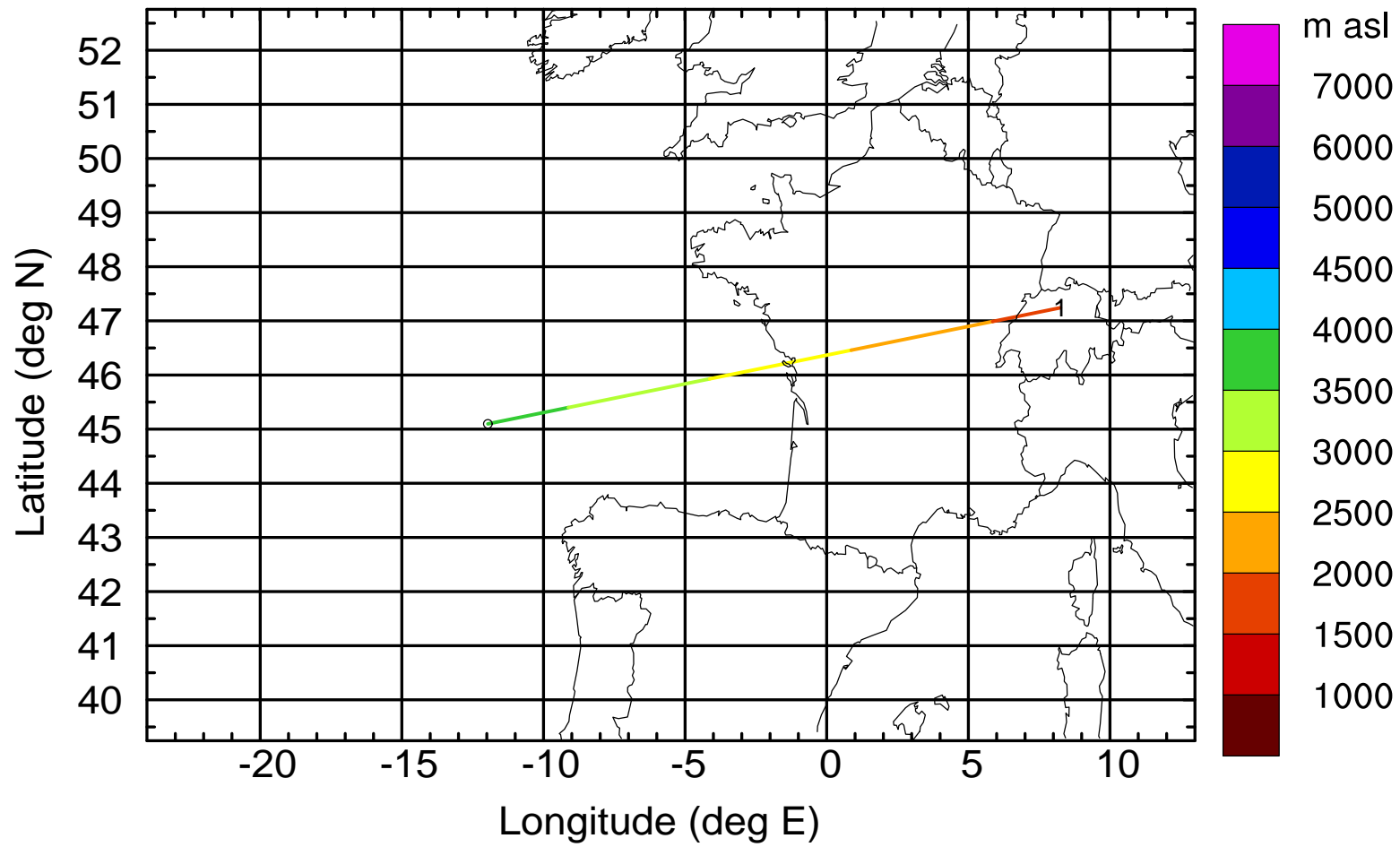
Level #26 of flight 170331a

BWD 20170431/10 -81H = 28/01 UTC



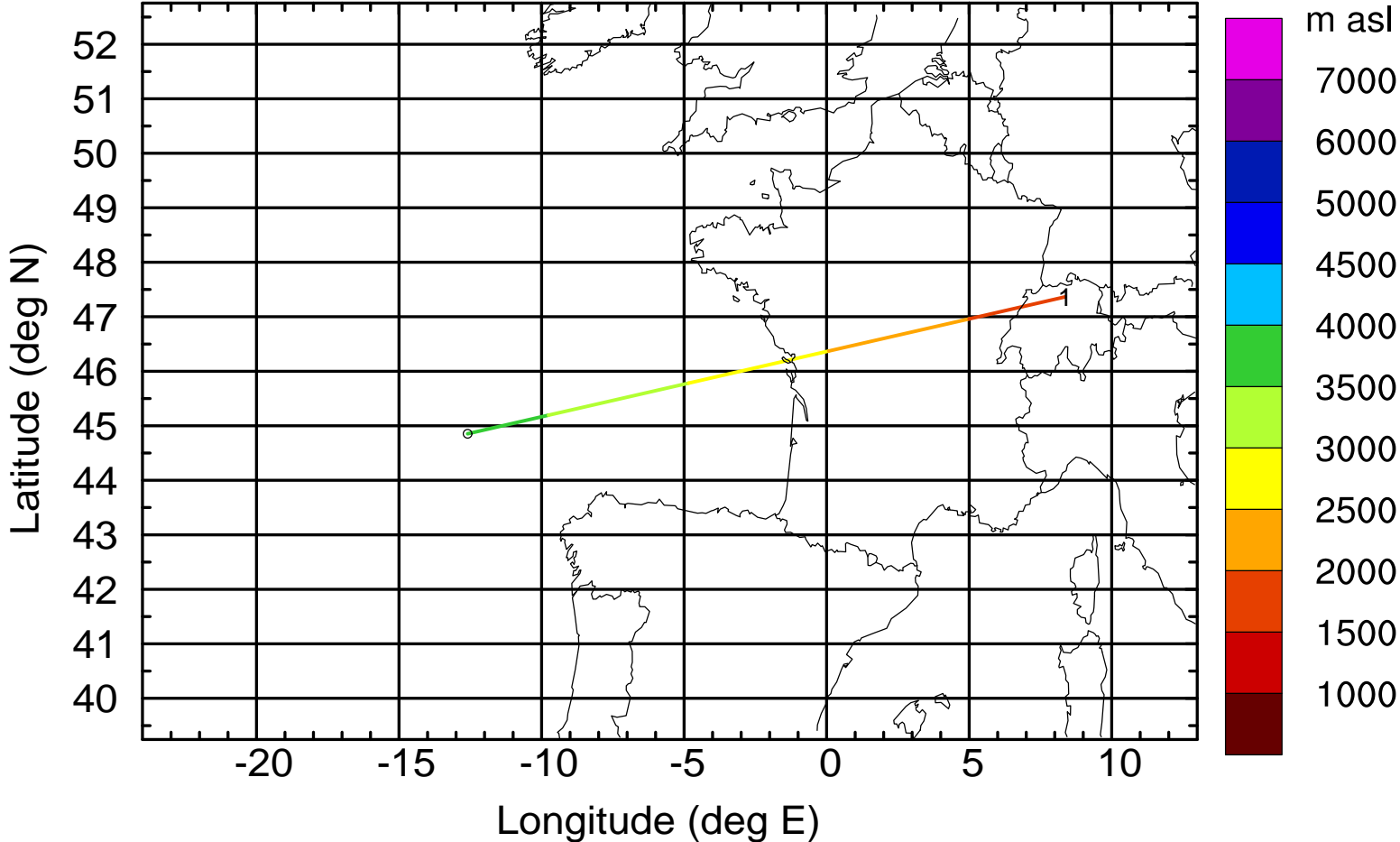
Level #26 of flight 170331a

BWD 20170431/10 -82H = 28/00 UTC



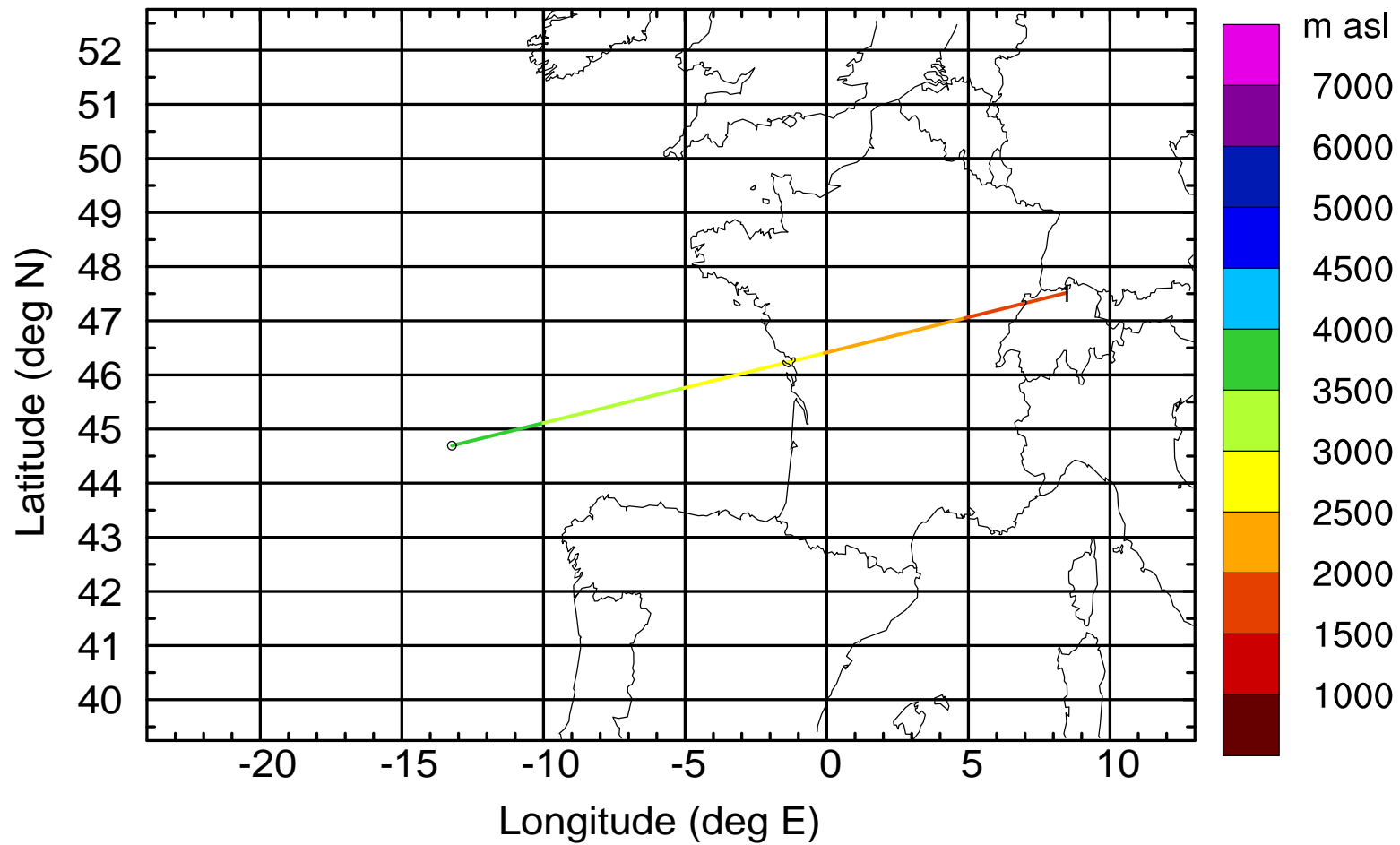
Level #26 of flight 170331a

BWD 20170431/10 -83H = 27/23 UTC



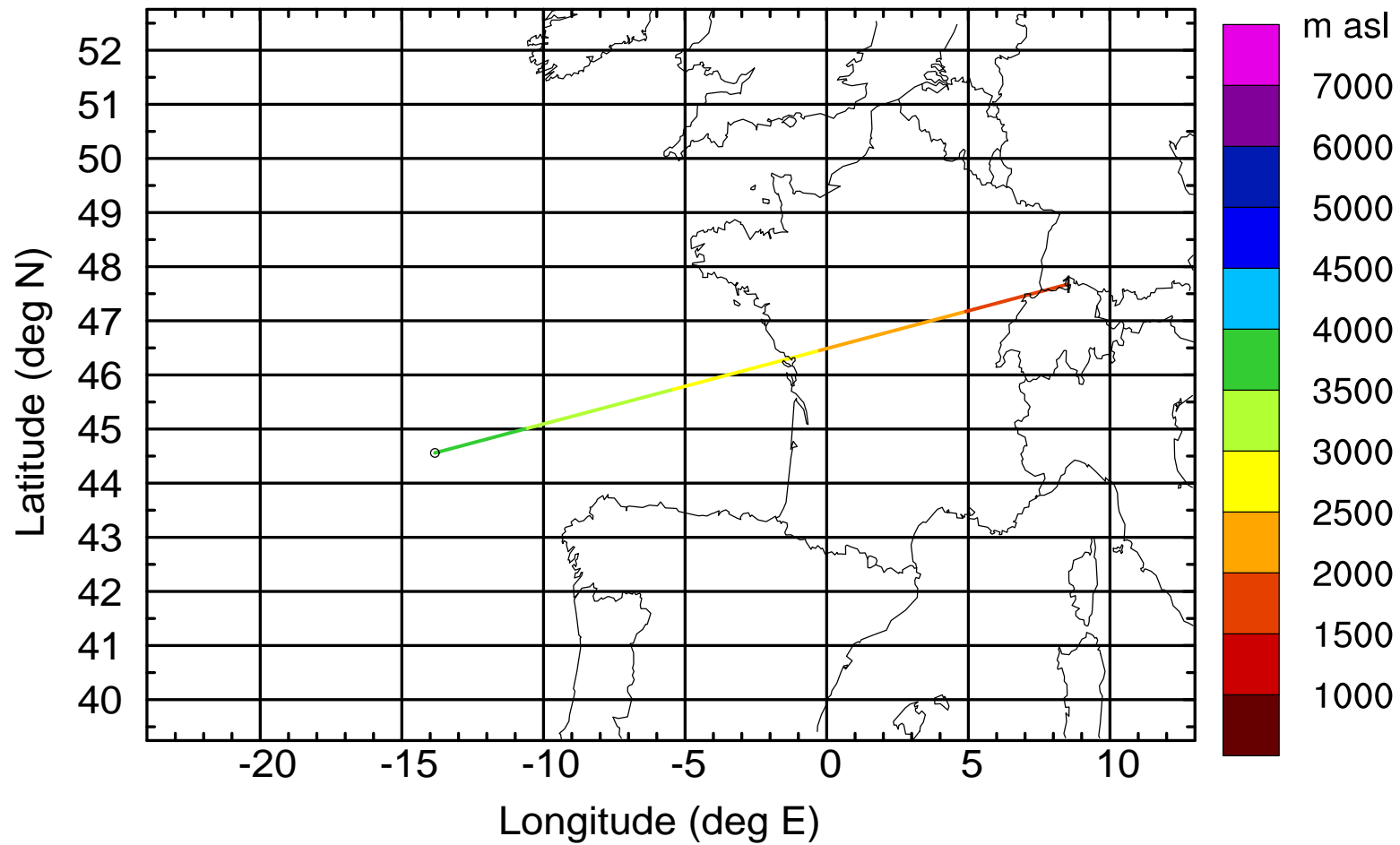
Level #26 of flight 170331a

BWD 20170431/10 -84H = 27/22 UTC



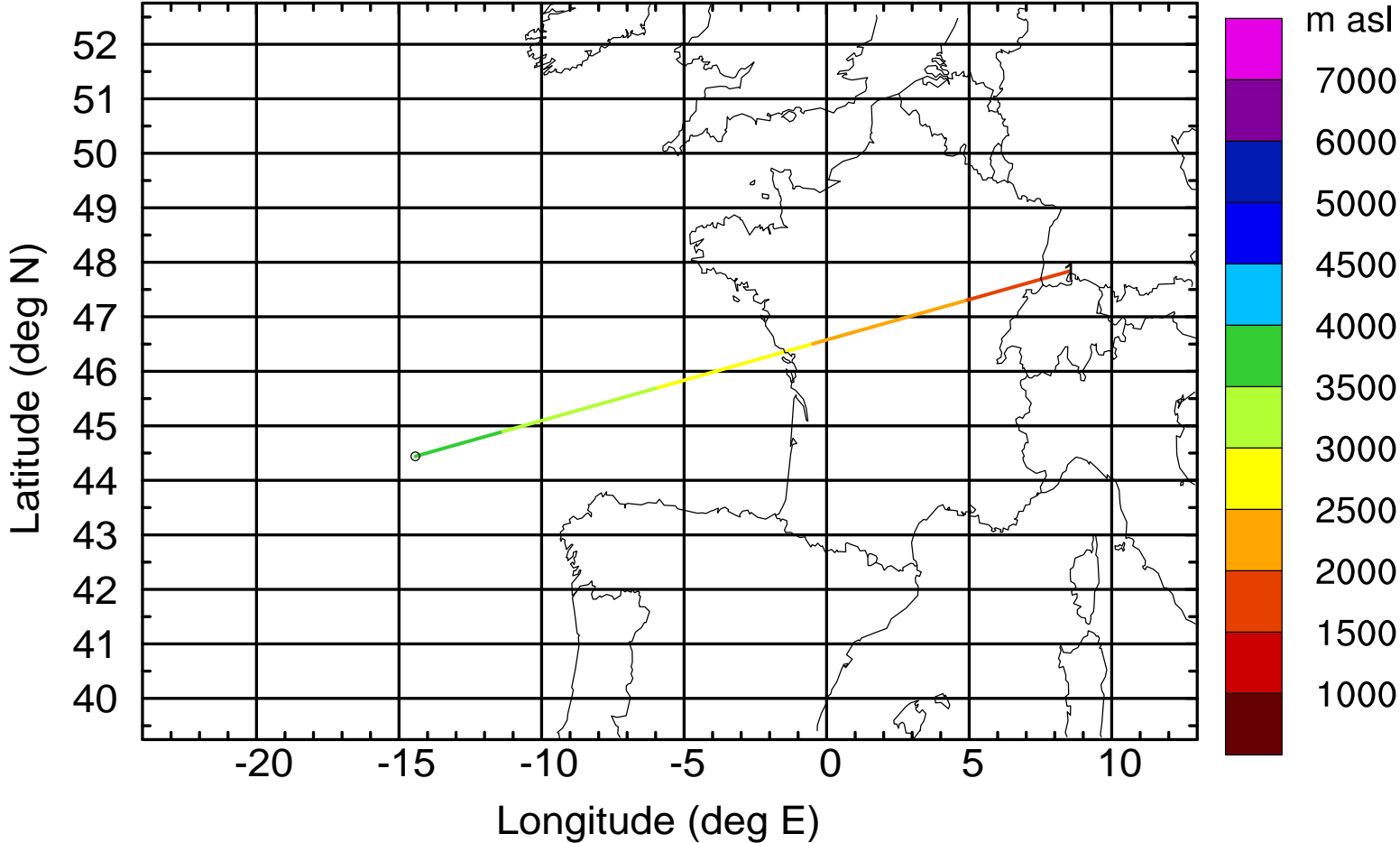
Level #26 of flight 170331a

BWD 20170431/10 -85H = 27/21 UTC



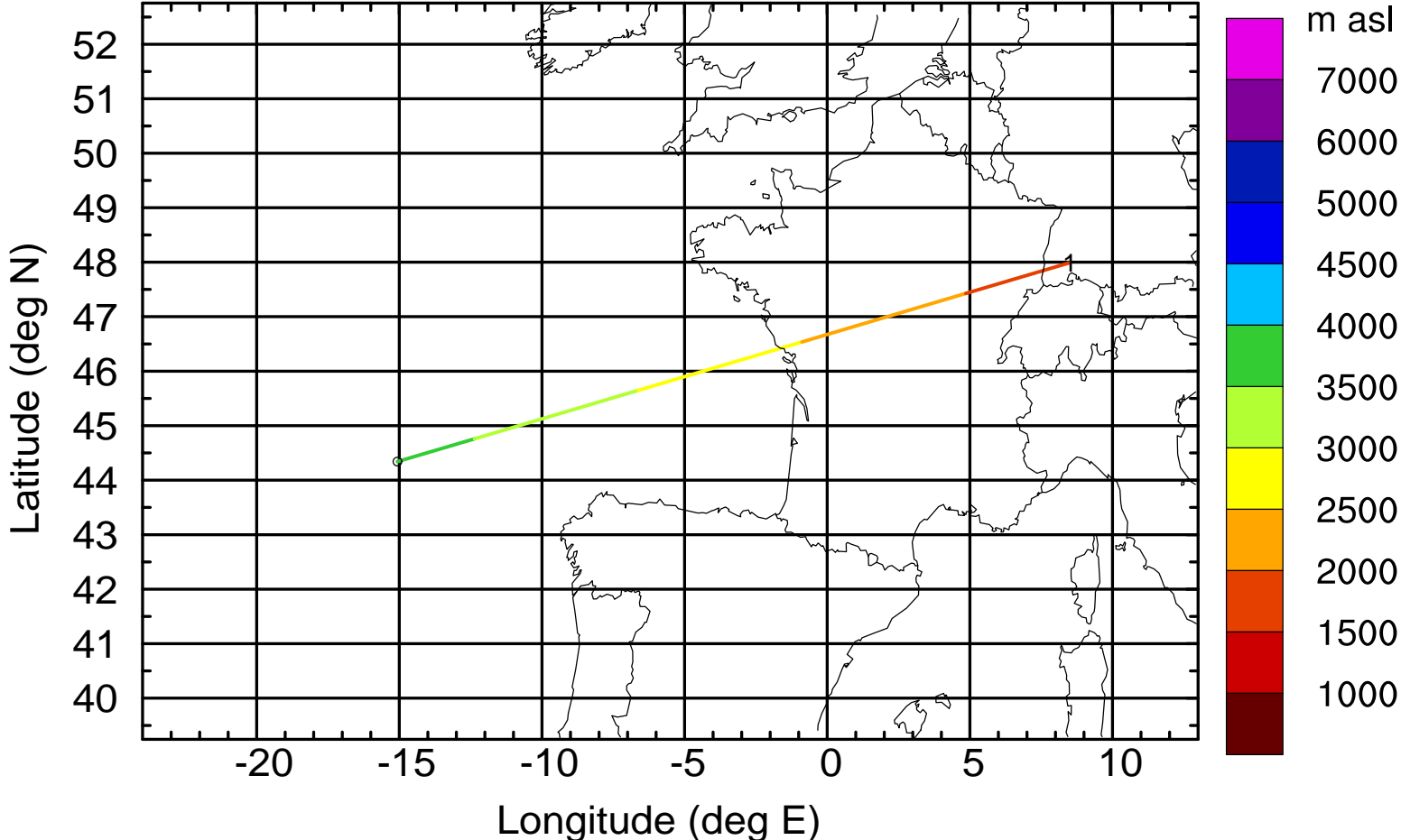
Level #26 of flight 170331a

BWD 20170431/10 -86H = 27/20 UTC



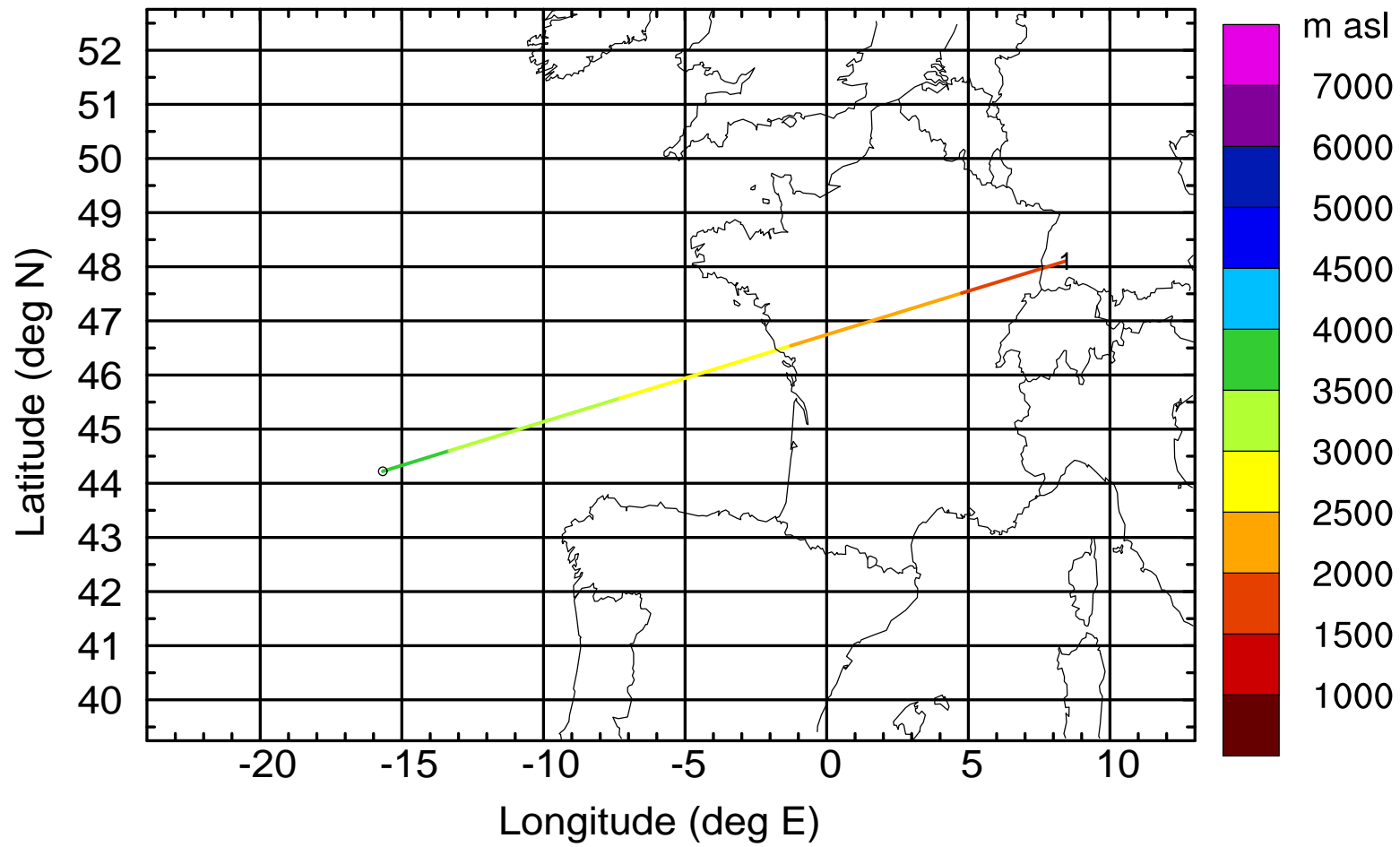
Level #26 of flight 170331a

BWD 20170431/10 -87H = 27/19 UTC



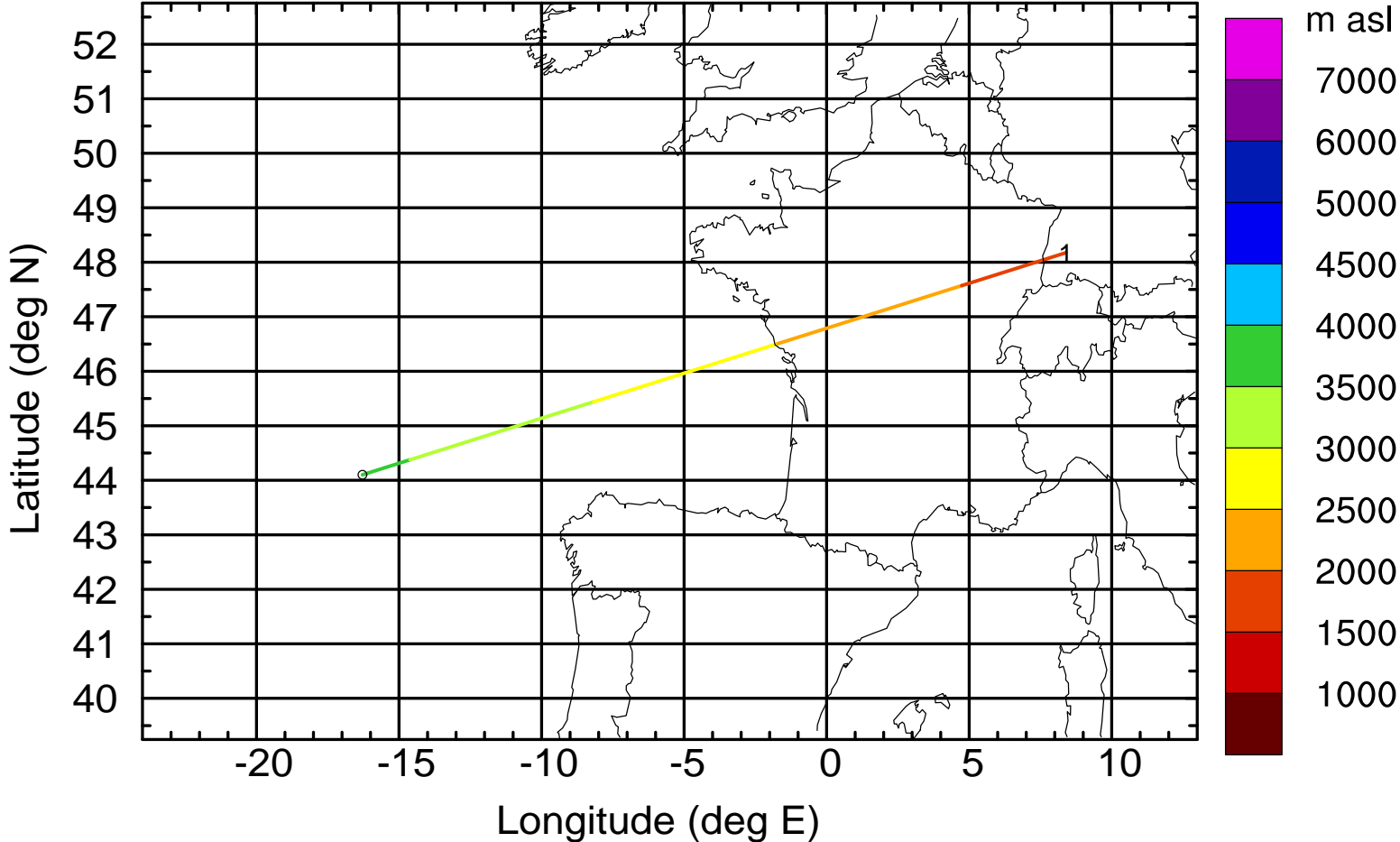
Level #26 of flight 170331a

BWD 20170431/10 -88H = 27/18 UTC



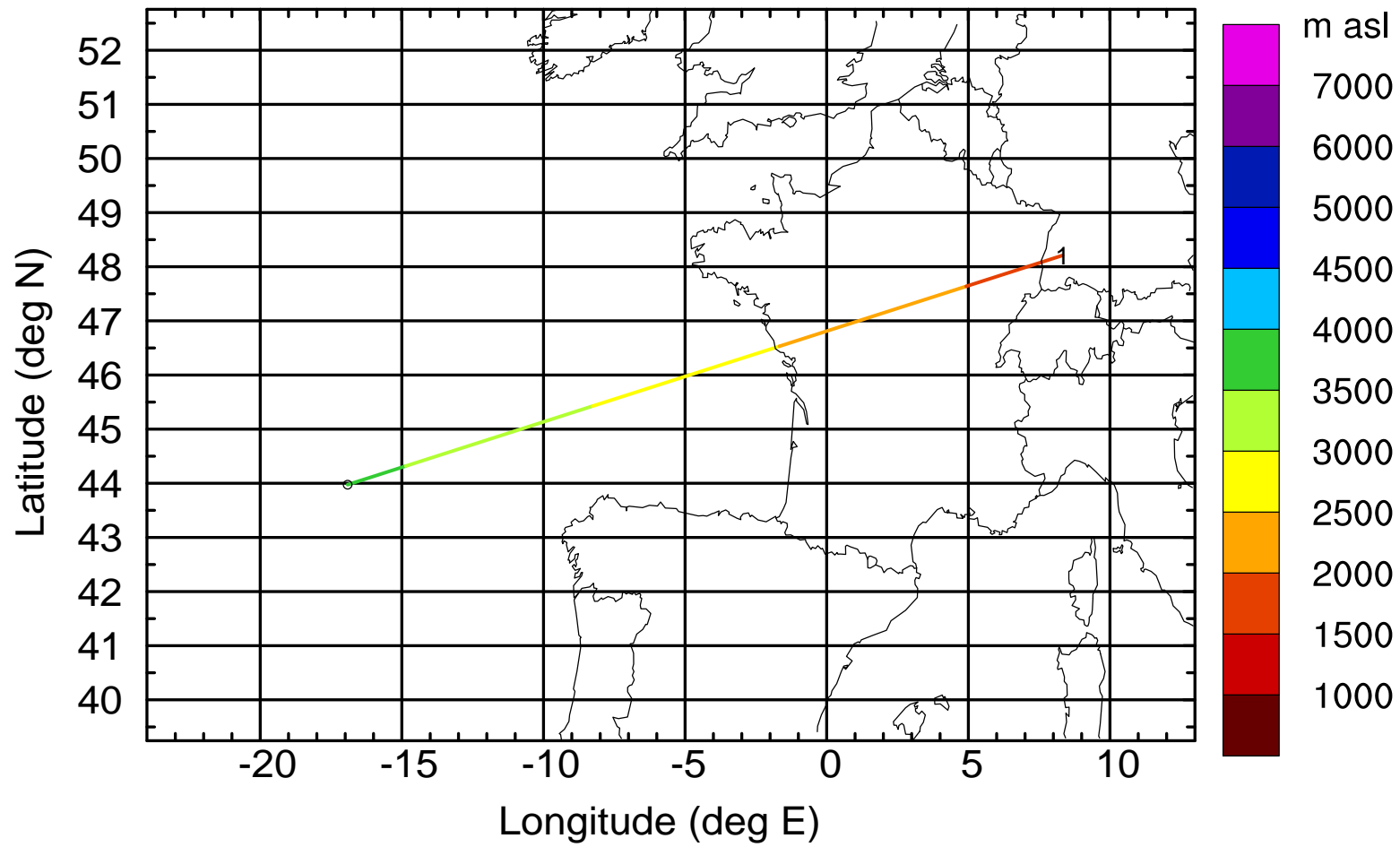
Level #26 of flight 170331a

BWD 20170431/10 -89H = 27/17 UTC



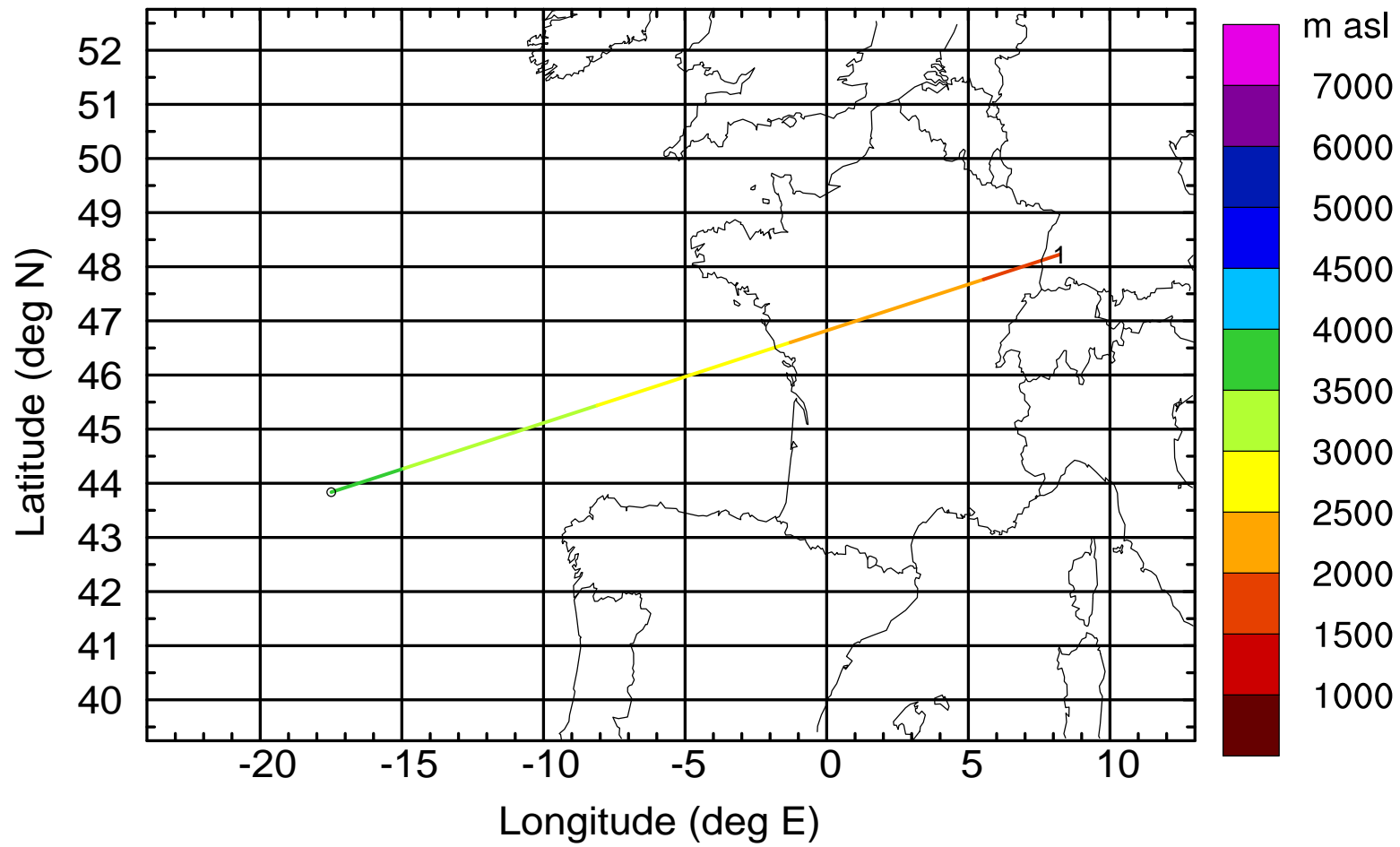
Level #26 of flight 170331a

BWD 20170431/10 -90H = 27/16 UTC



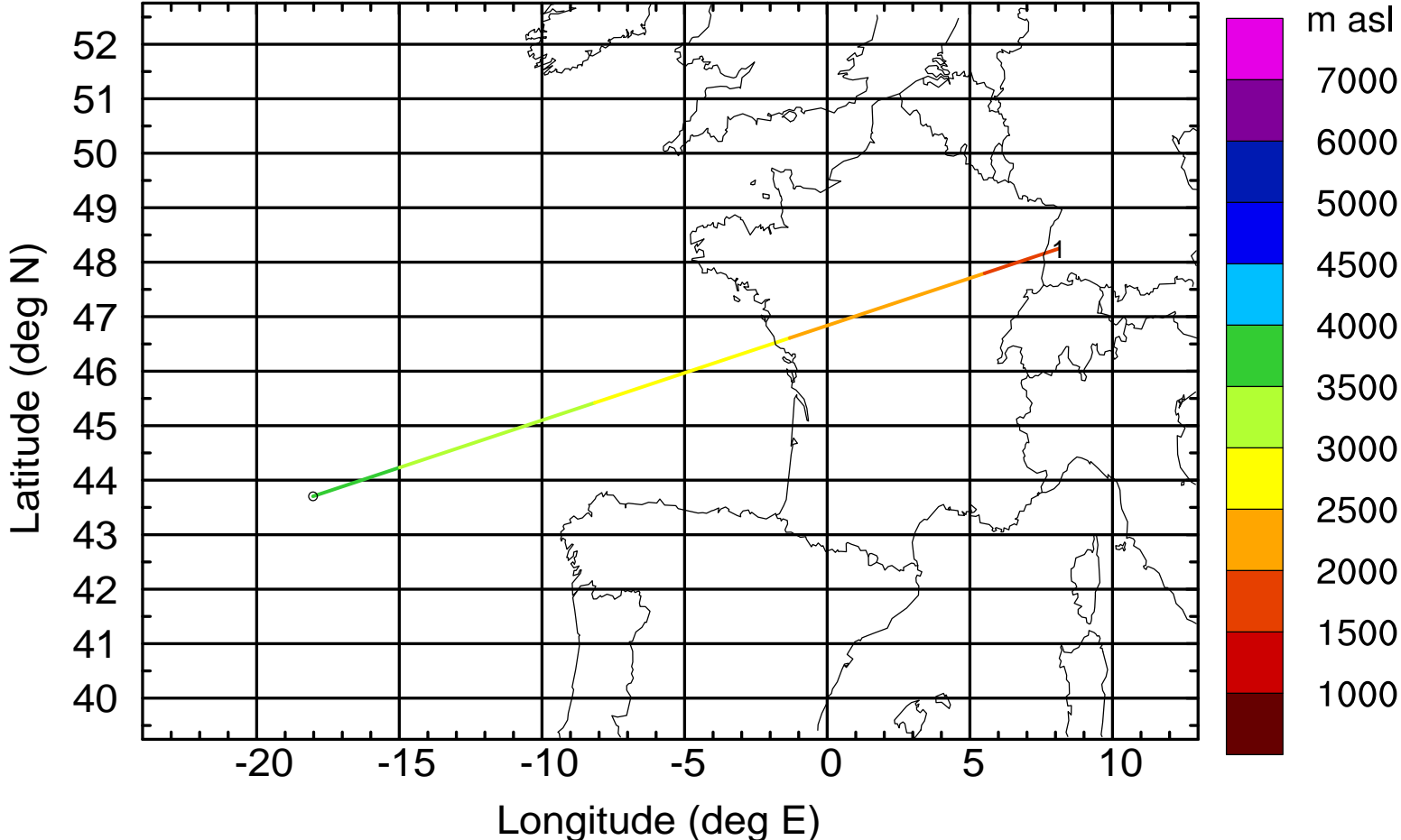
Level #26 of flight 170331a

BWD 20170431/10 -91H = 27/15 UTC



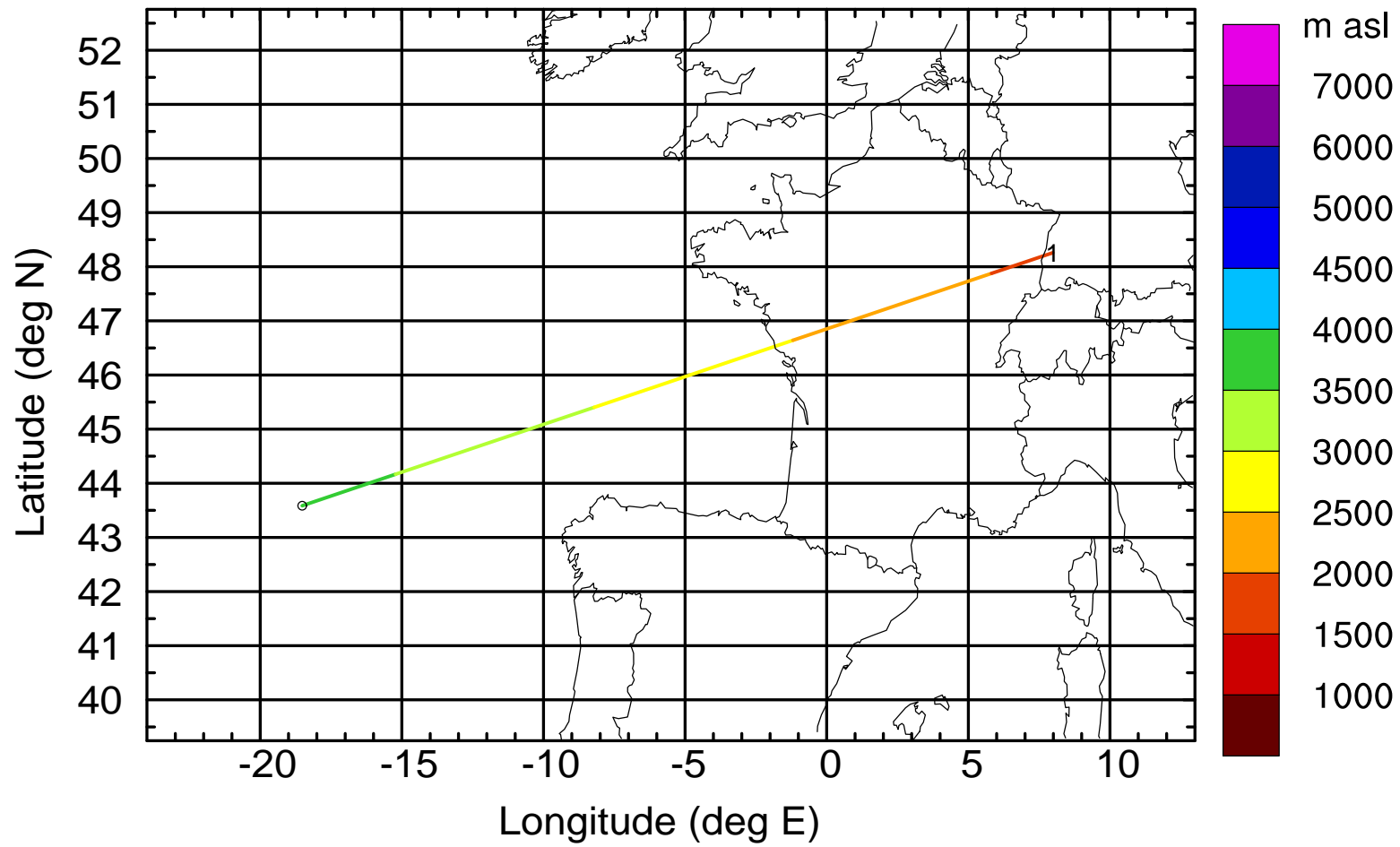
Level #26 of flight 170331a

BWD 20170431/10 -92H = 27/14 UTC



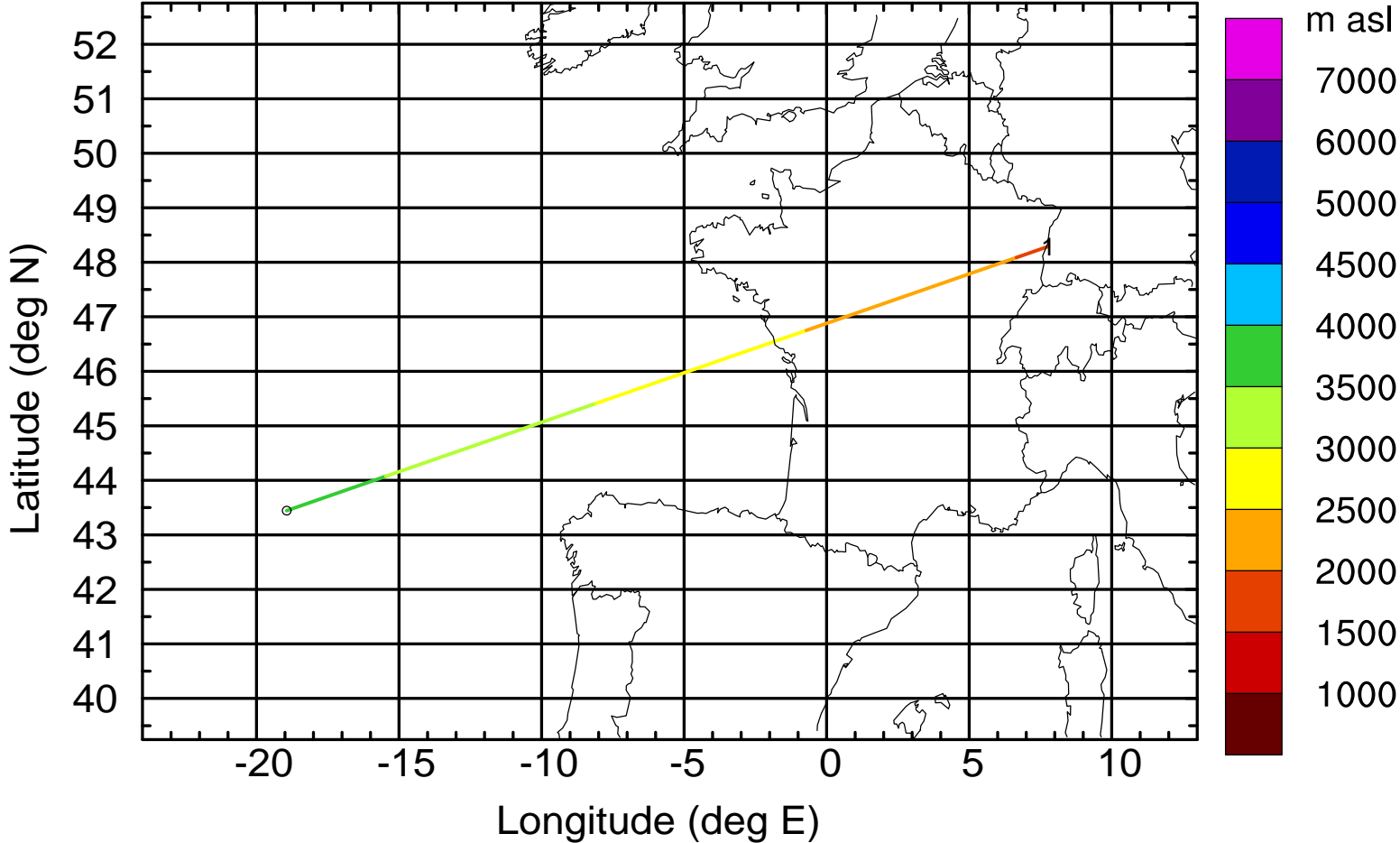
Level #26 of flight 170331a

BWD 20170431/10 -93H = 27/13 UTC



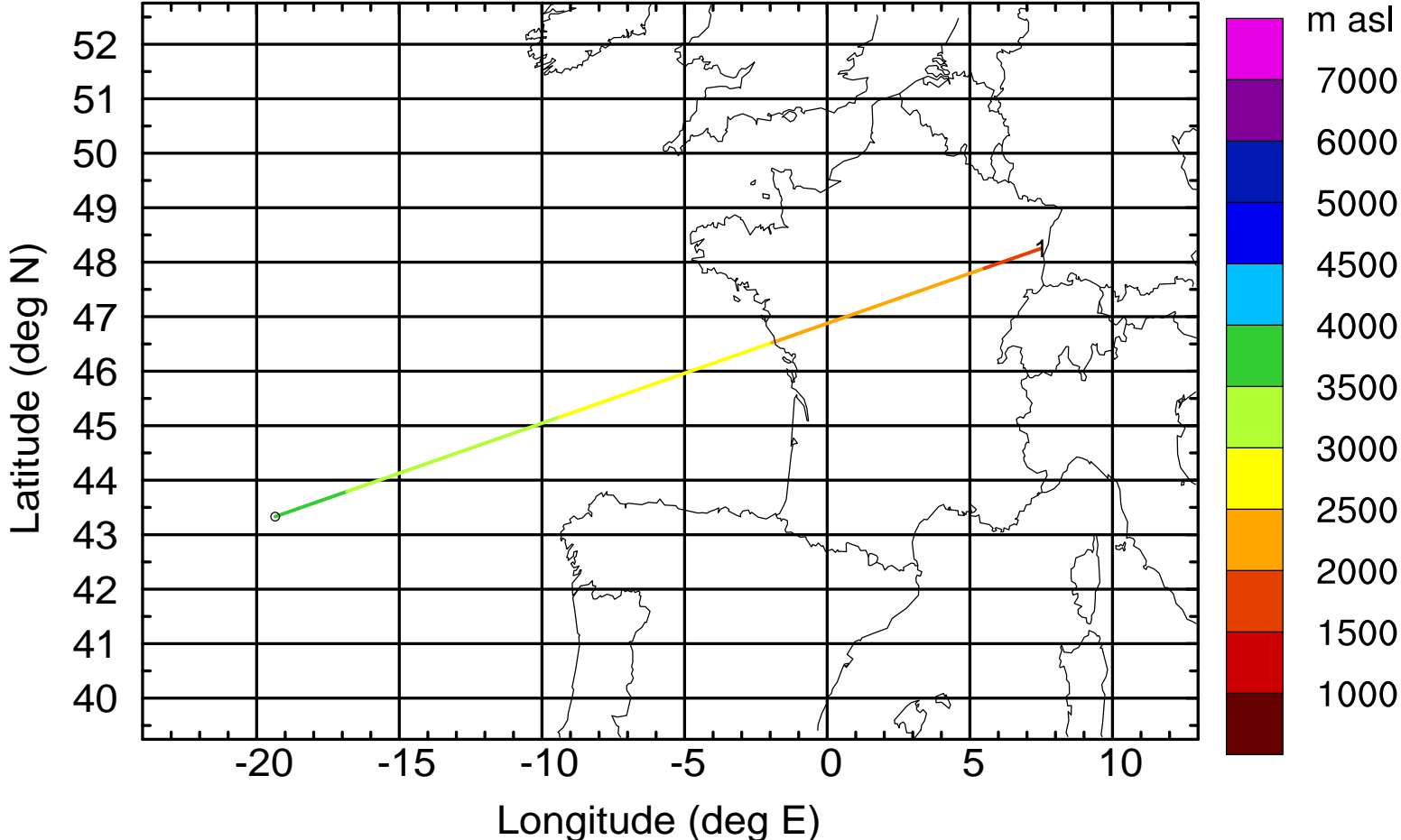
Level #26 of flight 170331a

BWD 20170431/10 -94H = 27/12 UTC



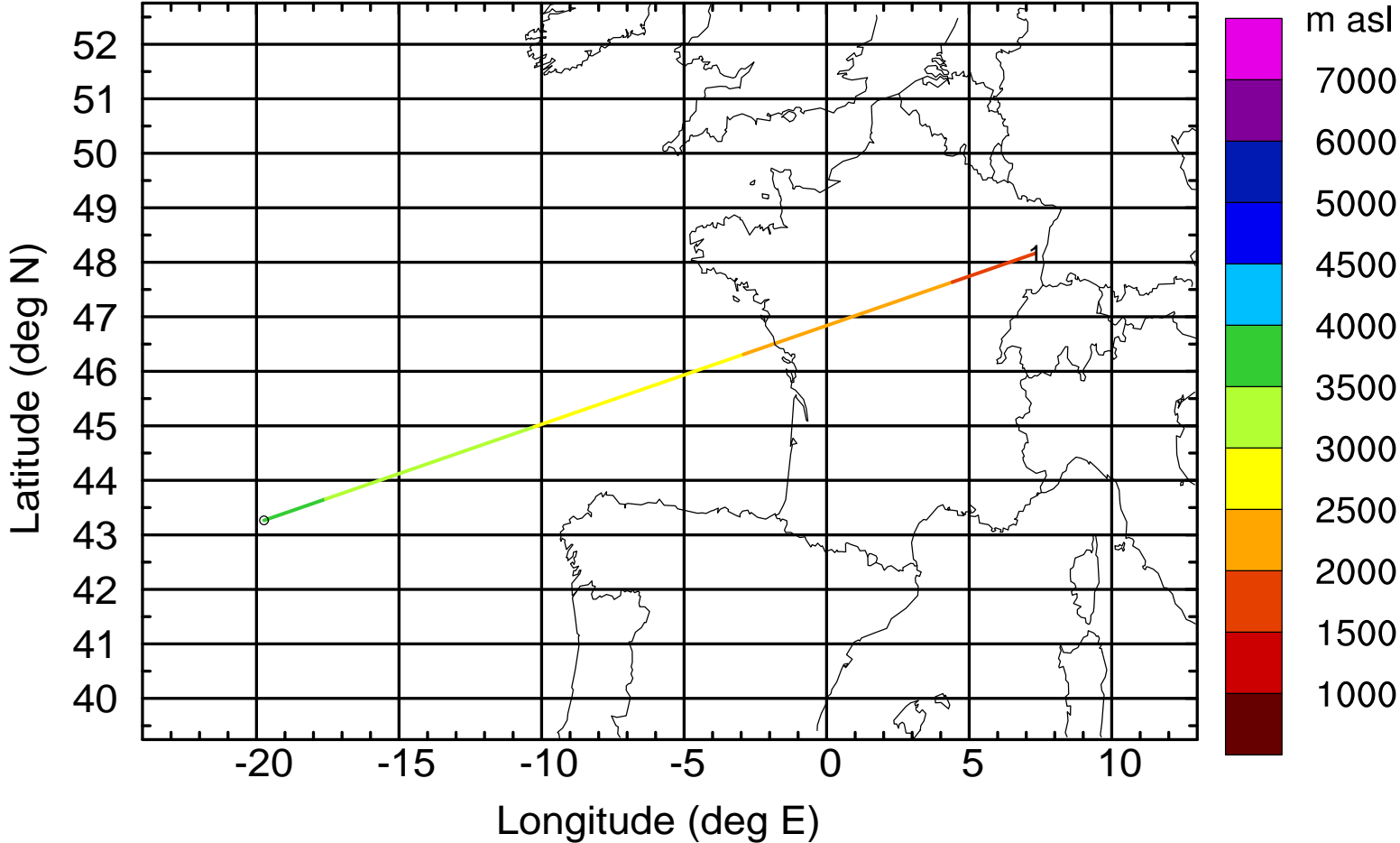
Level #26 of flight 170331a

BWD 20170431/10 -95H = 27/11 UTC



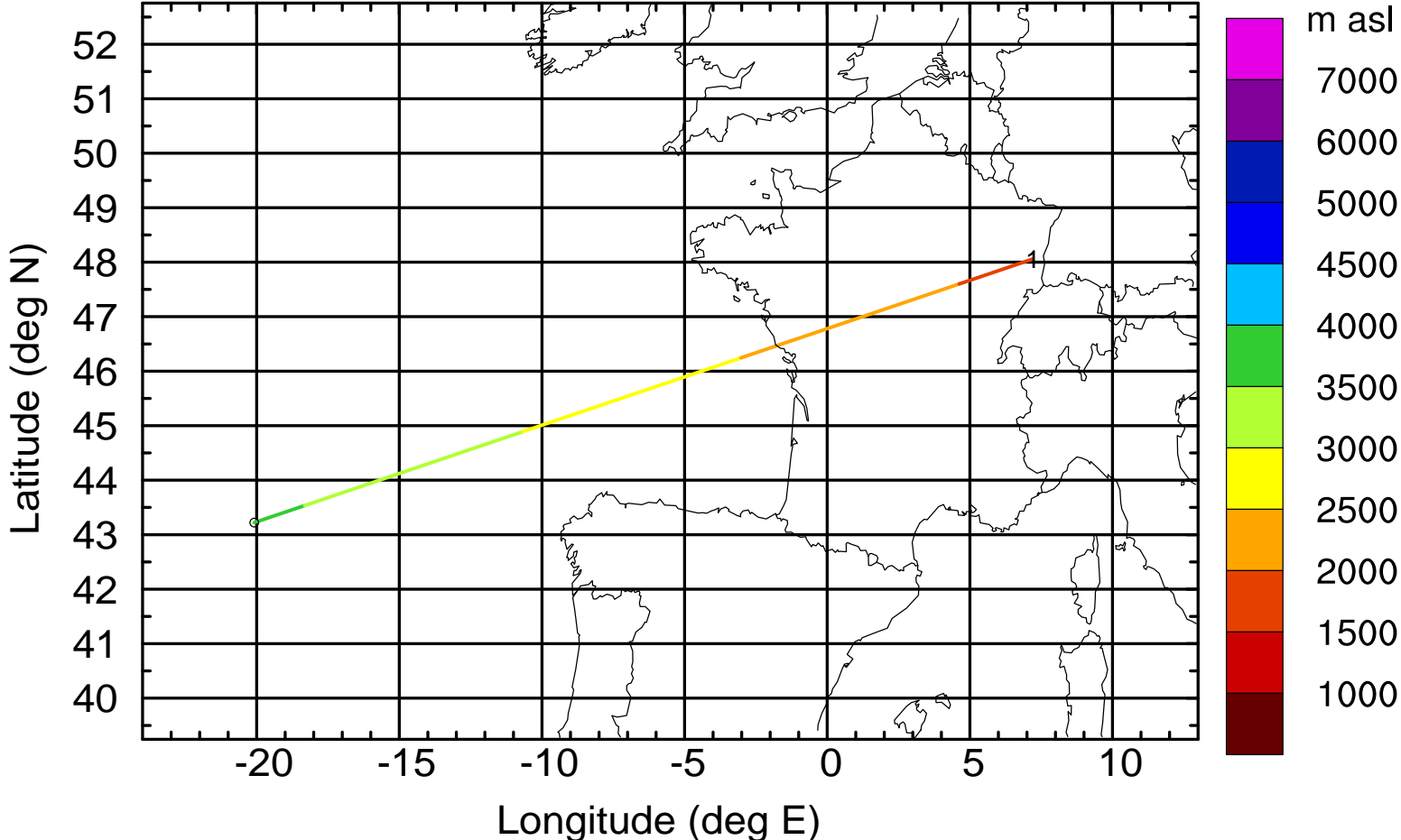
Level #26 of flight 170331a

BWD 20170431/10 -96H = 27/10 UTC



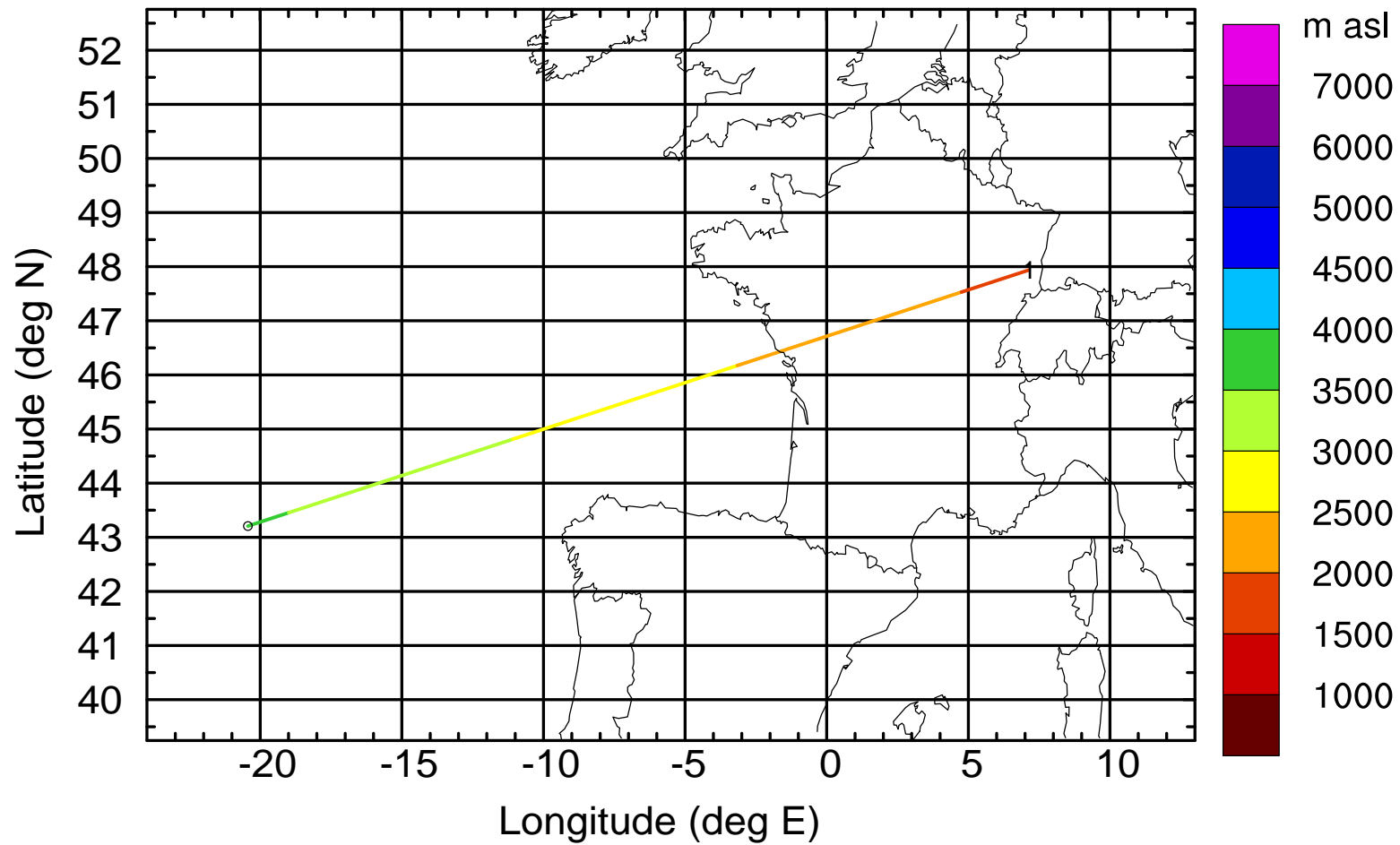
Level #26 of flight 170331a

BWD 20170431/10 -97H = 27/09 UTC



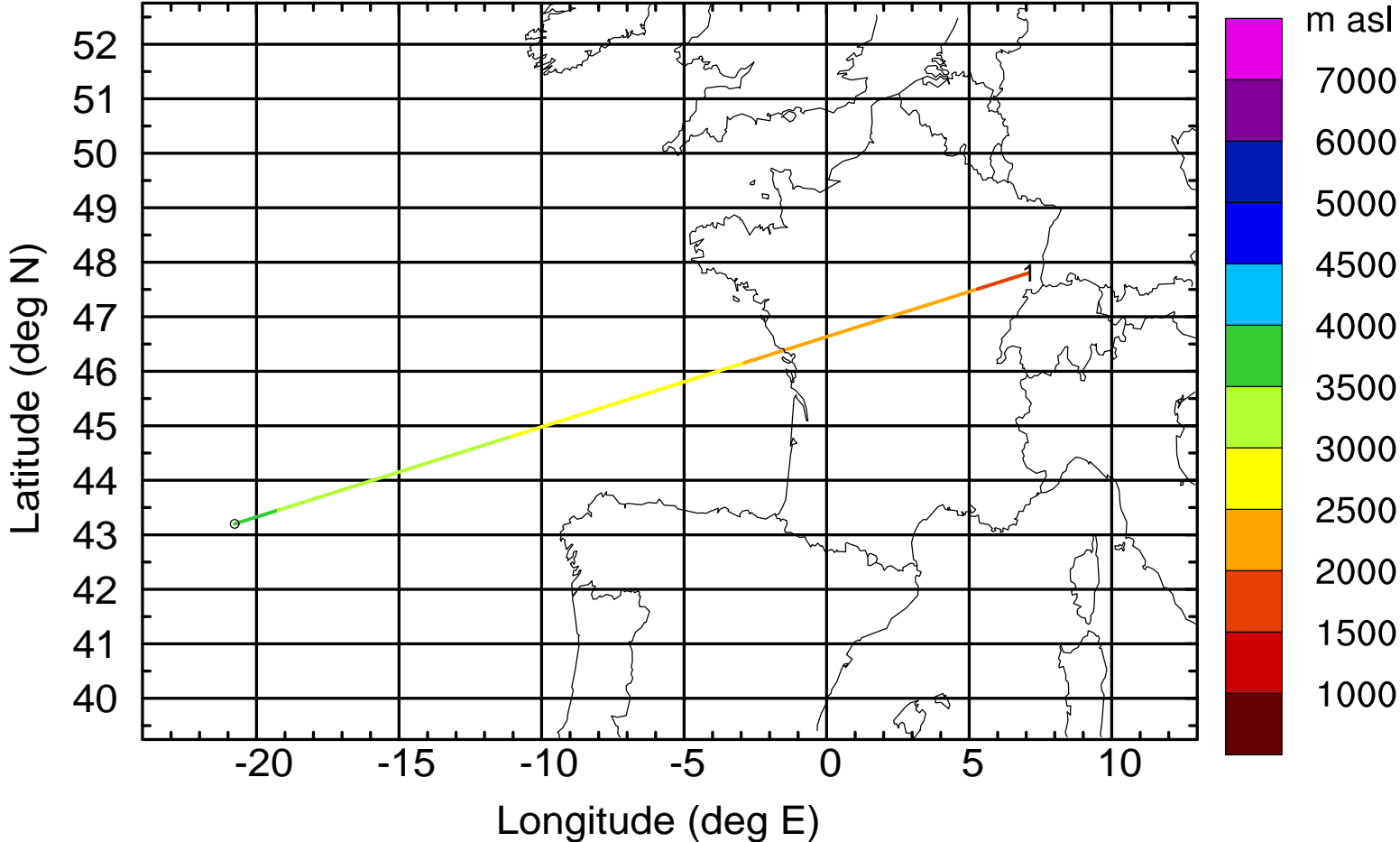
Level #26 of flight 170331a

BWD 20170431/10 -98H = 27/08 UTC



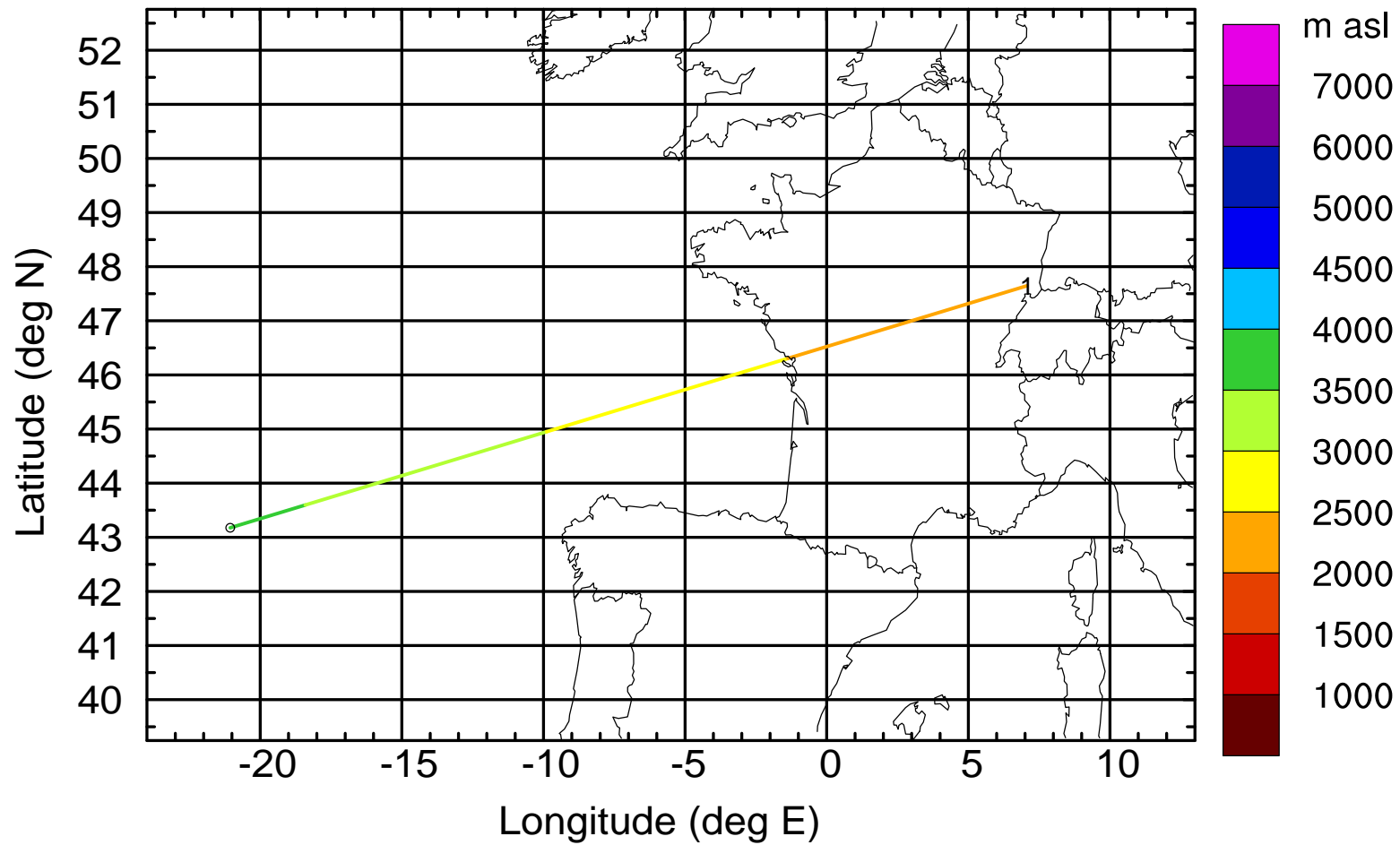
Level #26 of flight 170331a

BWD 20170431/10 -99H = 27/07 UTC



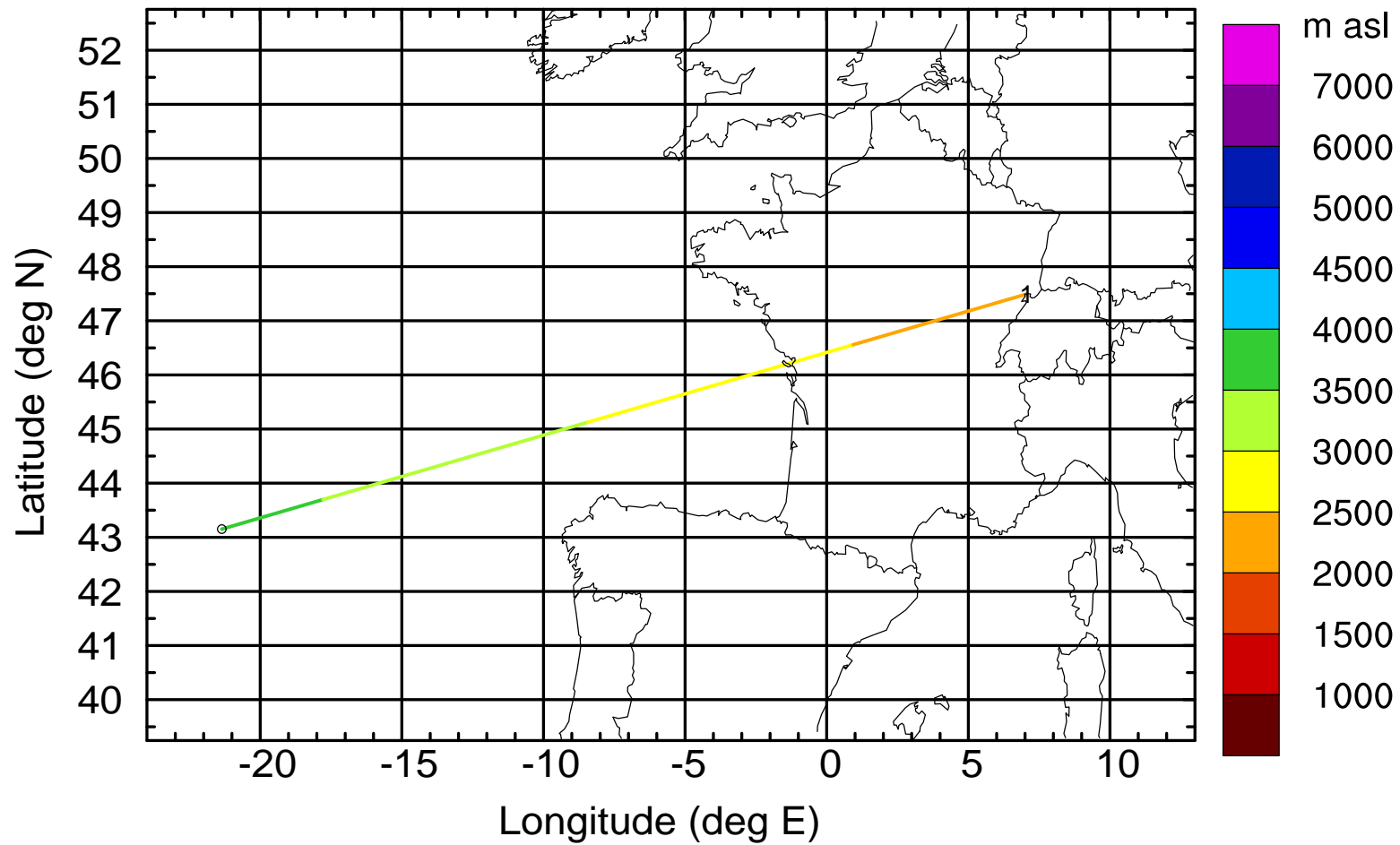
Level #26 of flight 170331a

BWD 20170431/10-100H = 27/06 UTC



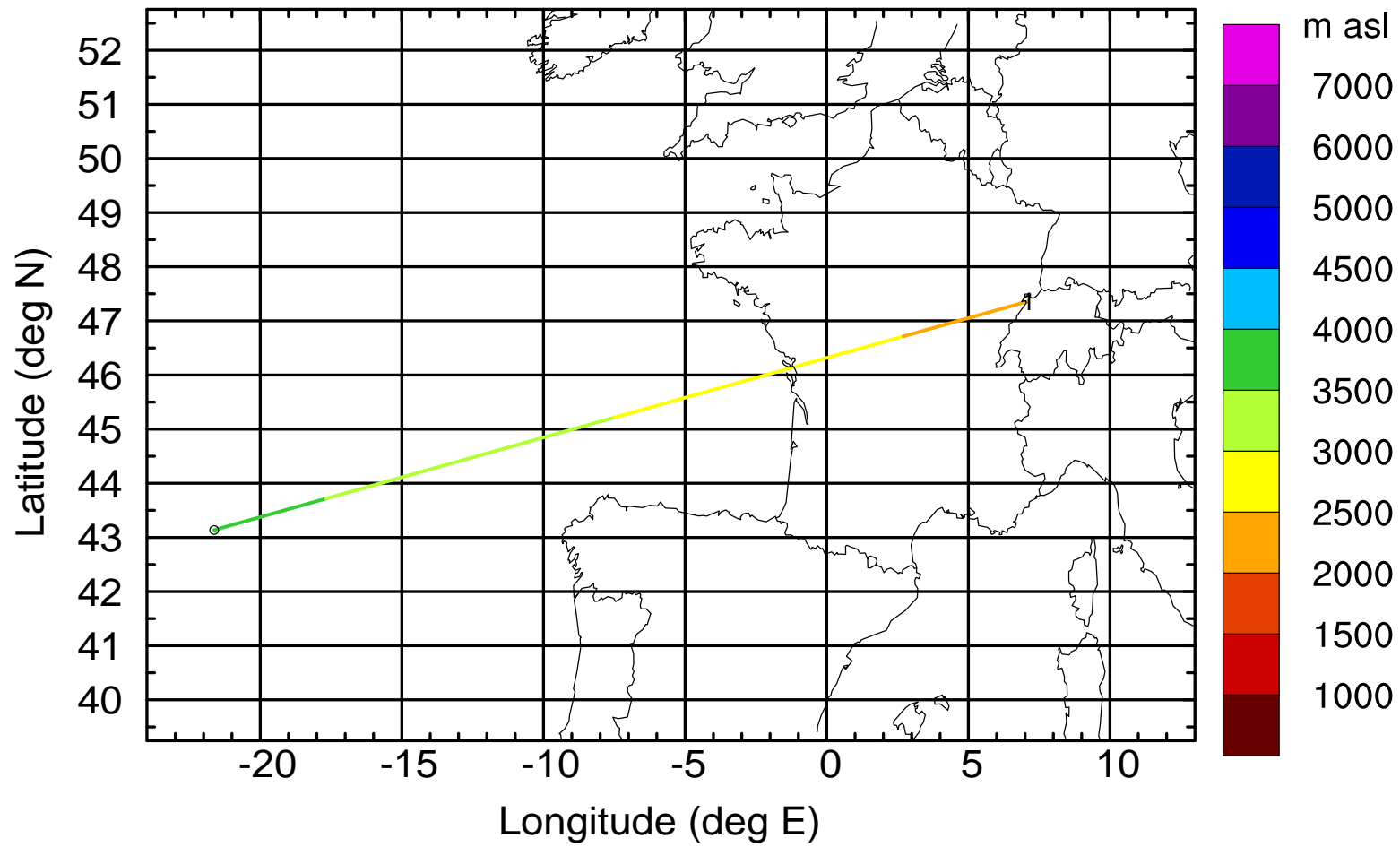
Level #26 of flight 170331a

BWD 20170431/10-101H = 27/05 UTC



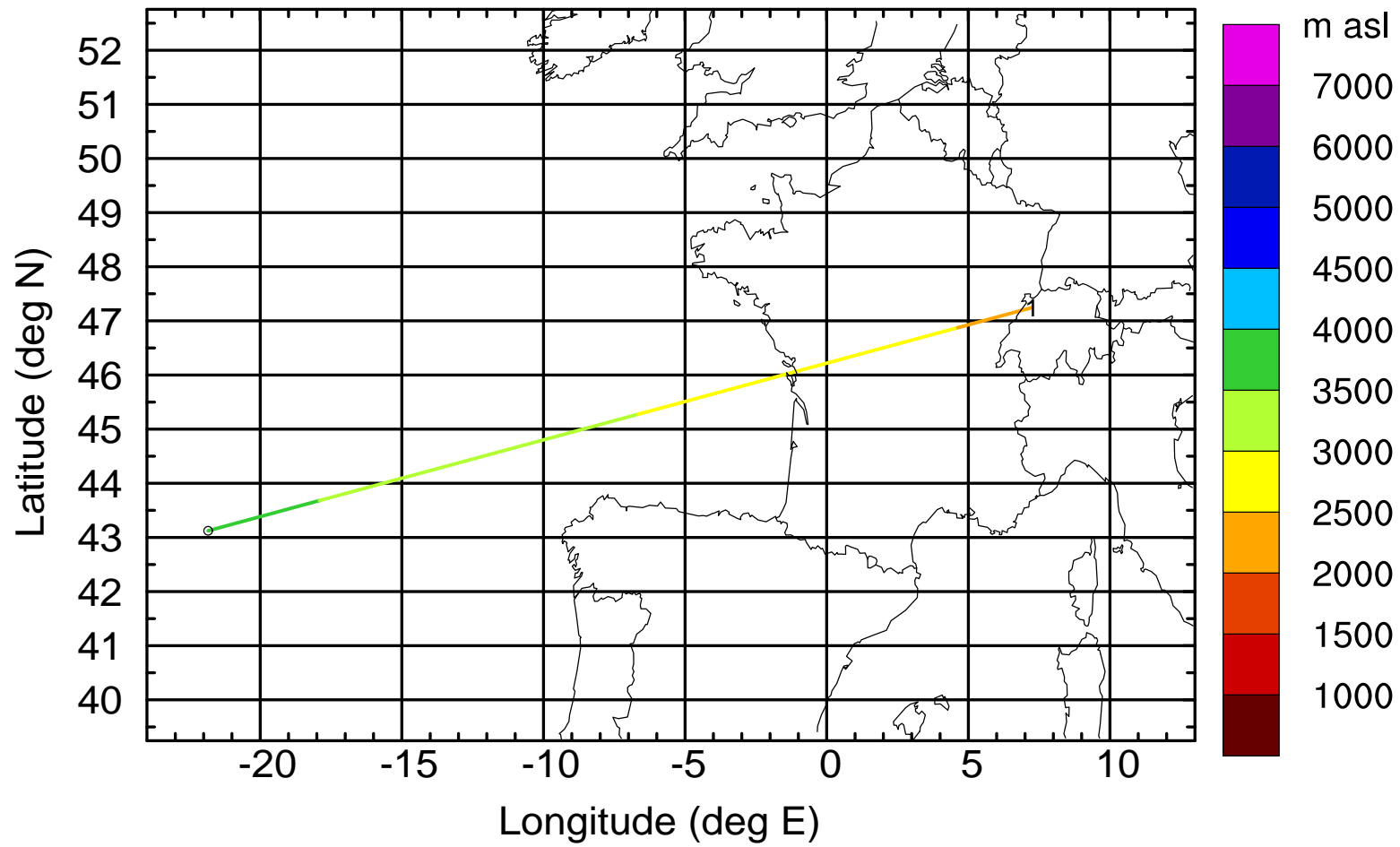
Level #26 of flight 170331a

BWD 20170431/10-102H = 27/04 UTC



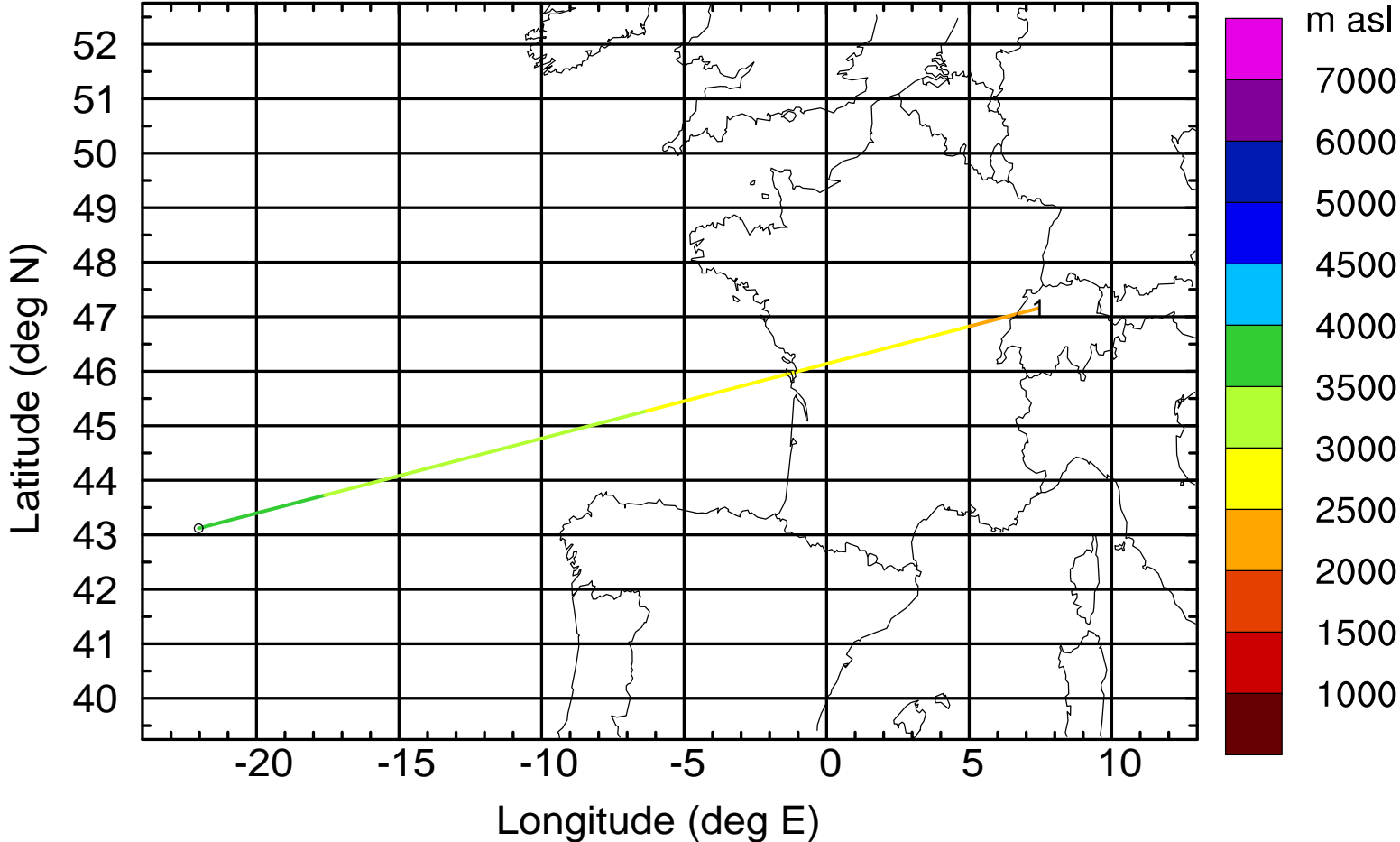
Level #26 of flight 170331a

BWD 20170431/10-103H = 27/03 UTC



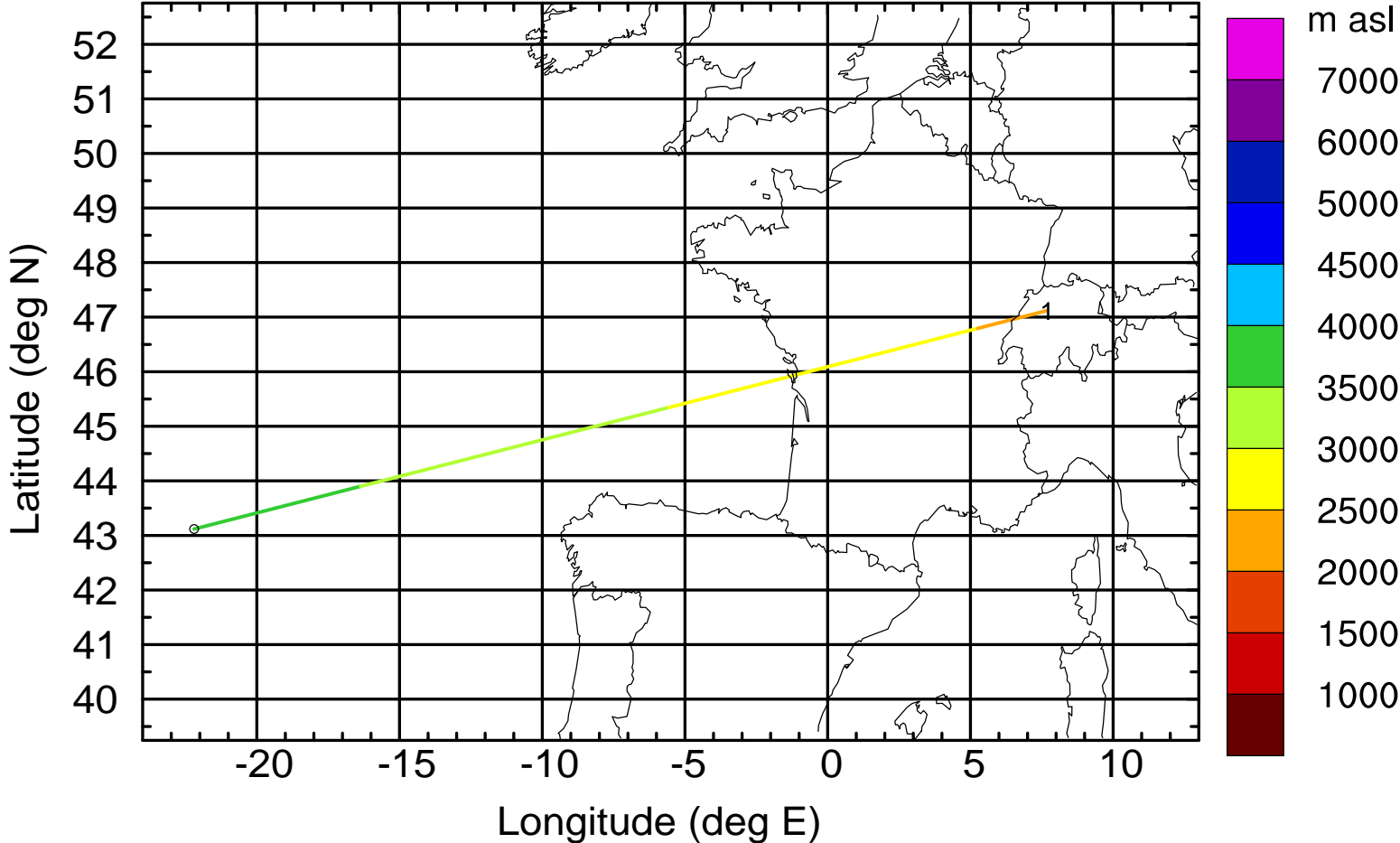
Level #26 of flight 170331a

BWD 20170431/10-104H = 27/02 UTC



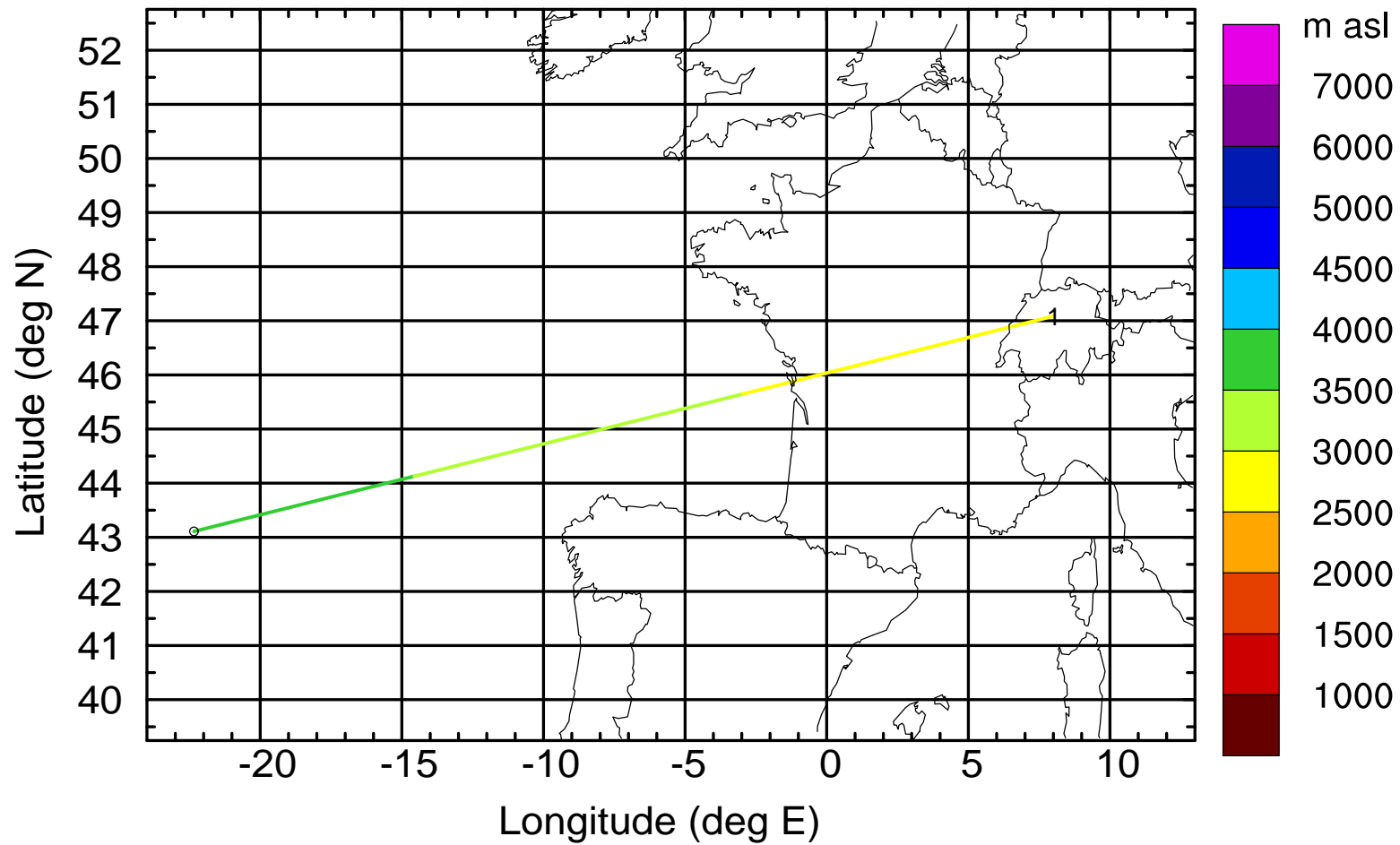
Level #26 of flight 170331a

BWD 20170431/10-105H = 27/01 UTC



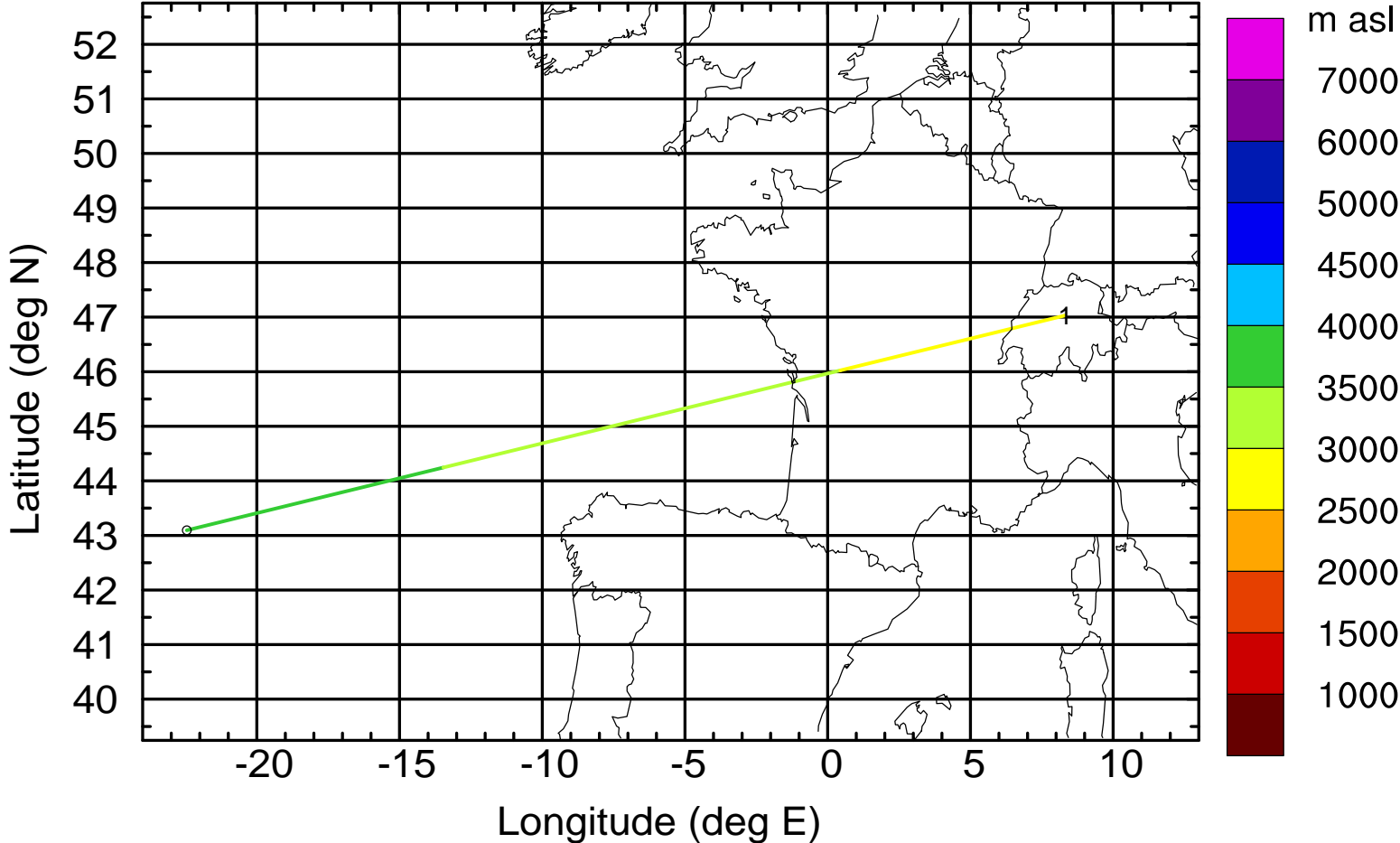
Level #26 of flight 170331a

BWD 20170431/10-106H = 27/00 UTC



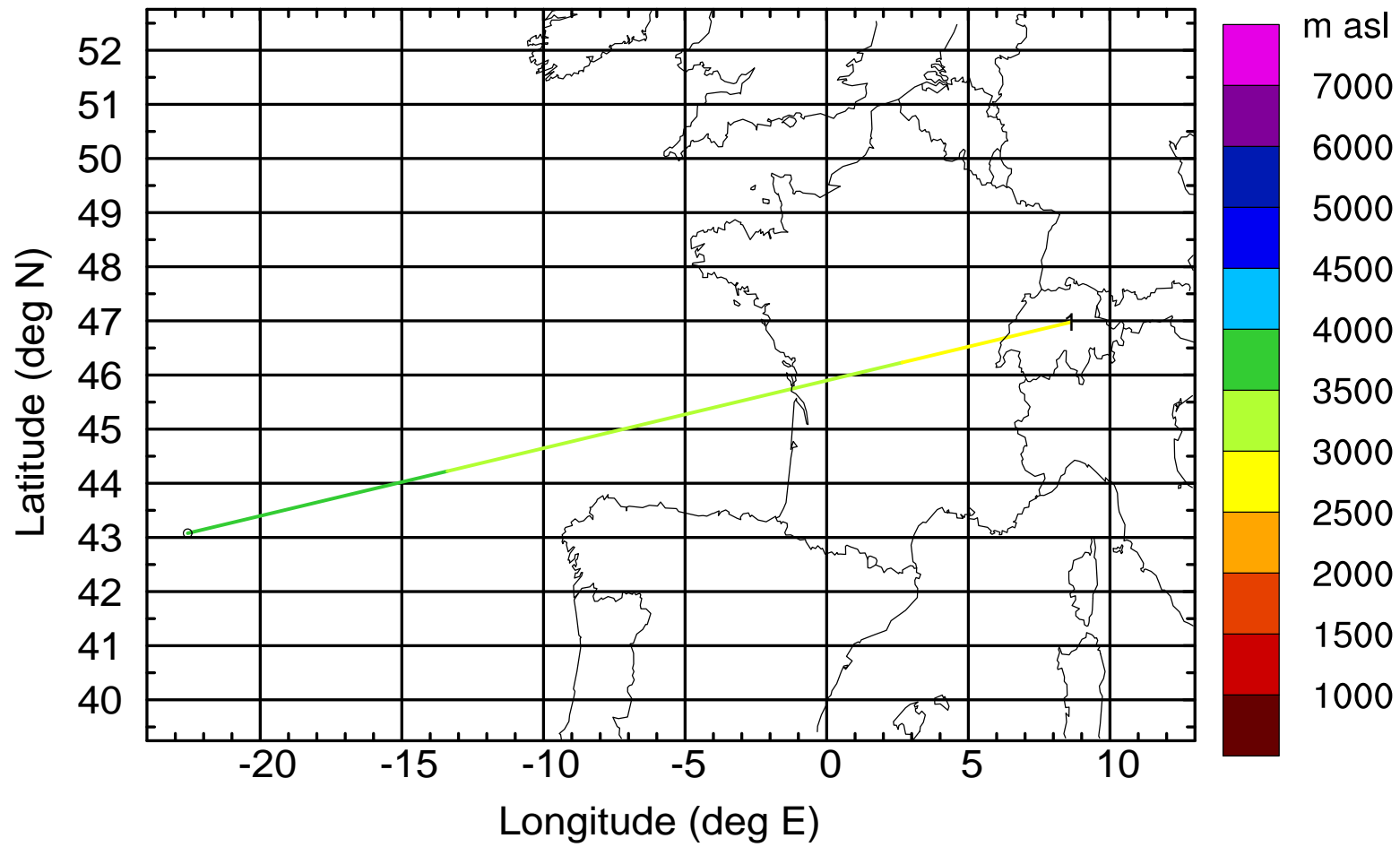
Level #26 of flight 170331a

BWD 20170431/10-107H = 26/23 UTC



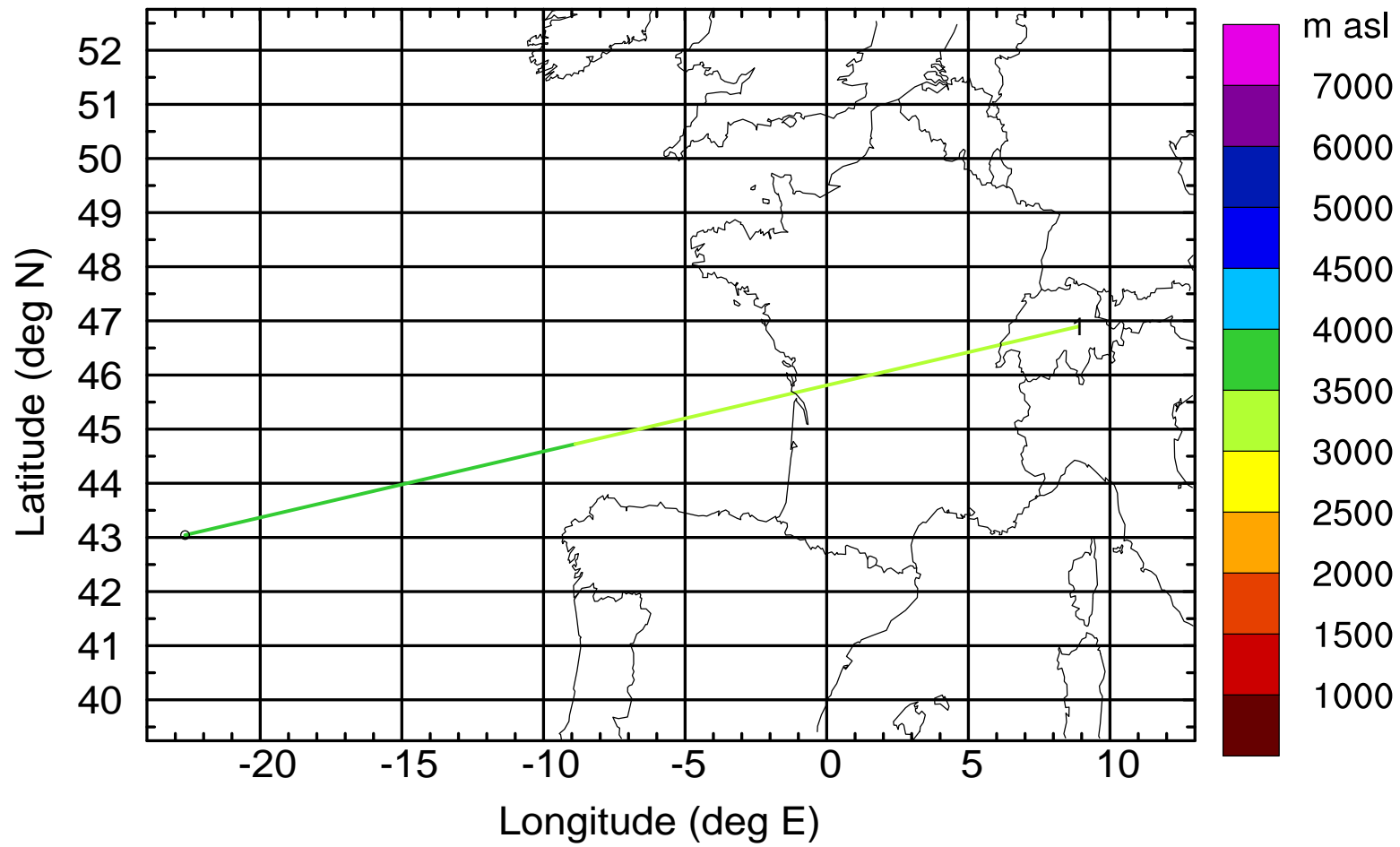
Level #26 of flight 170331a

BWD 20170431/10-108H = 26/22 UTC



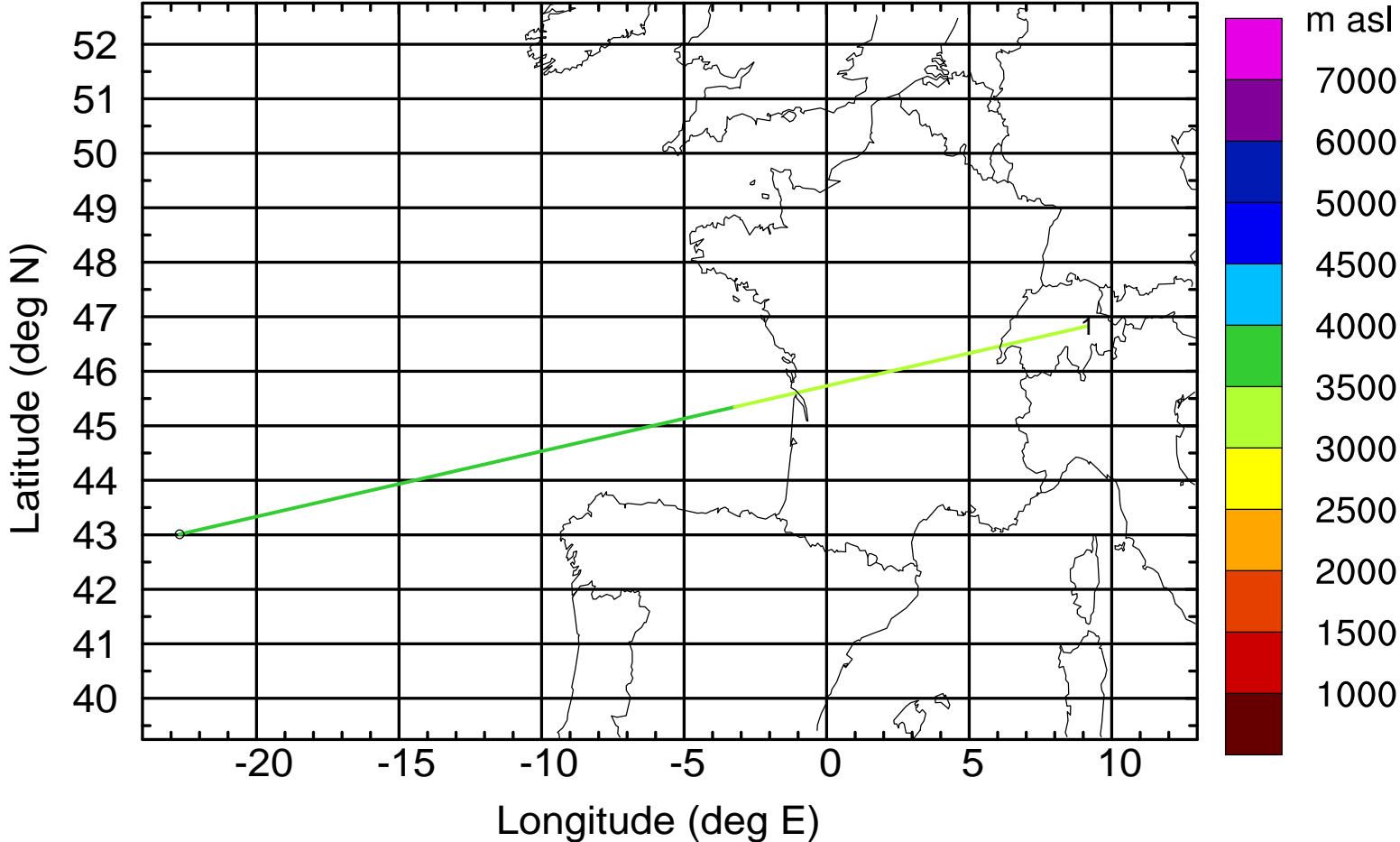
Level #26 of flight 170331a

BWD 20170431/10-109H = 26/21 UTC



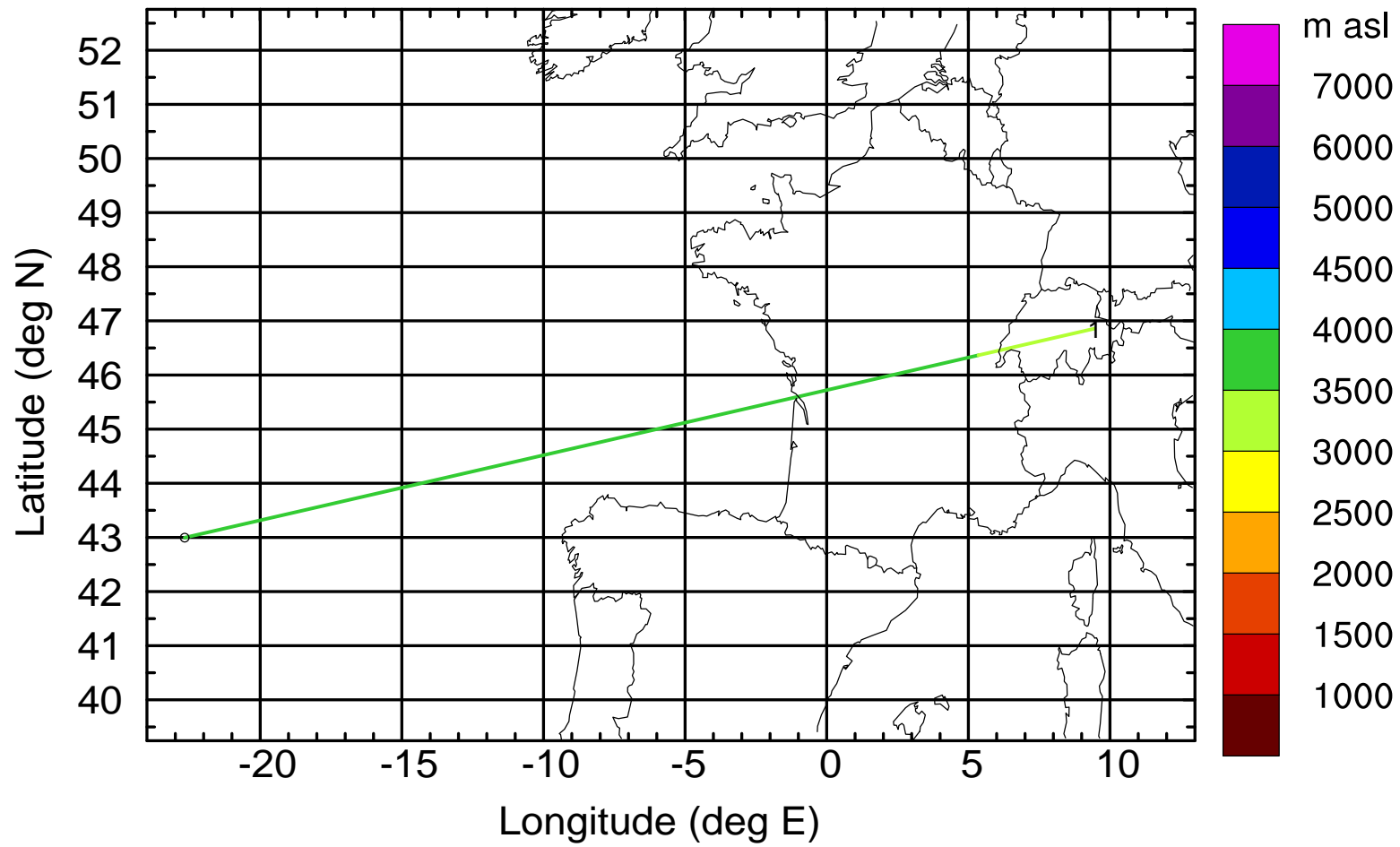
Level #26 of flight 170331a

BWD 20170431/10-110H = 26/20 UTC



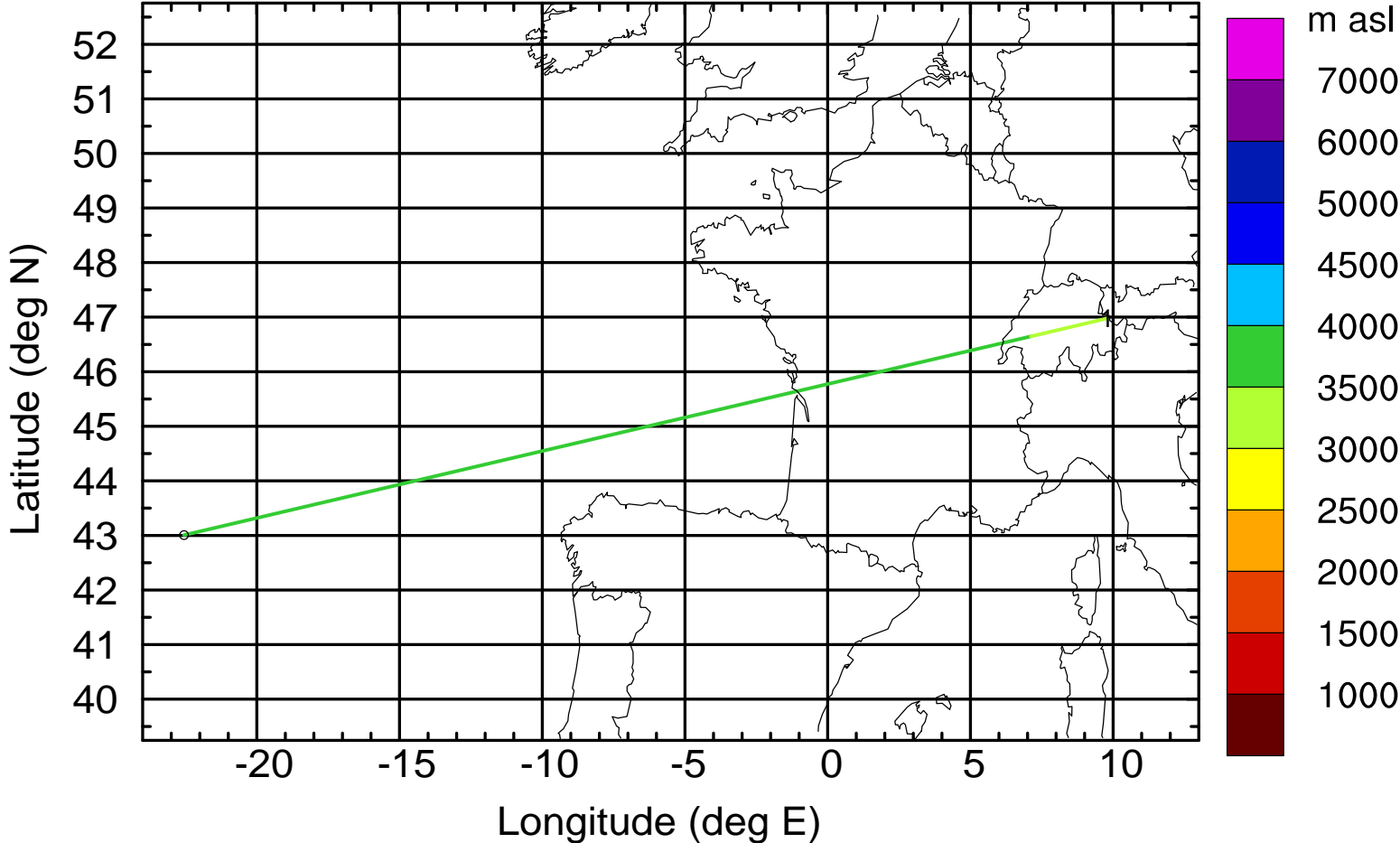
Level #26 of flight 170331a

BWD 20170431/10-111H = 26/19 UTC



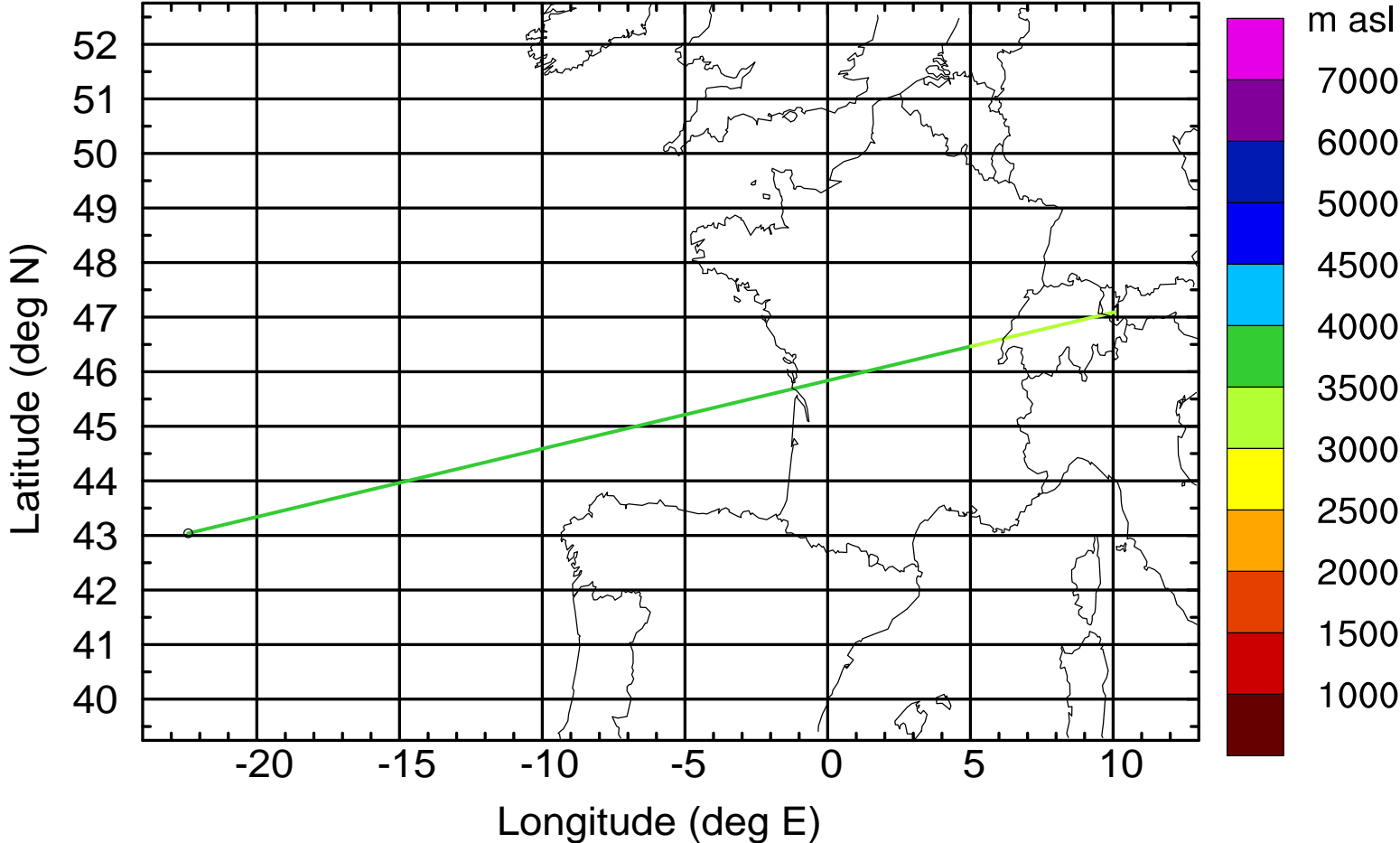
Level #26 of flight 170331a

BWD 20170431/10-112H = 26/18 UTC



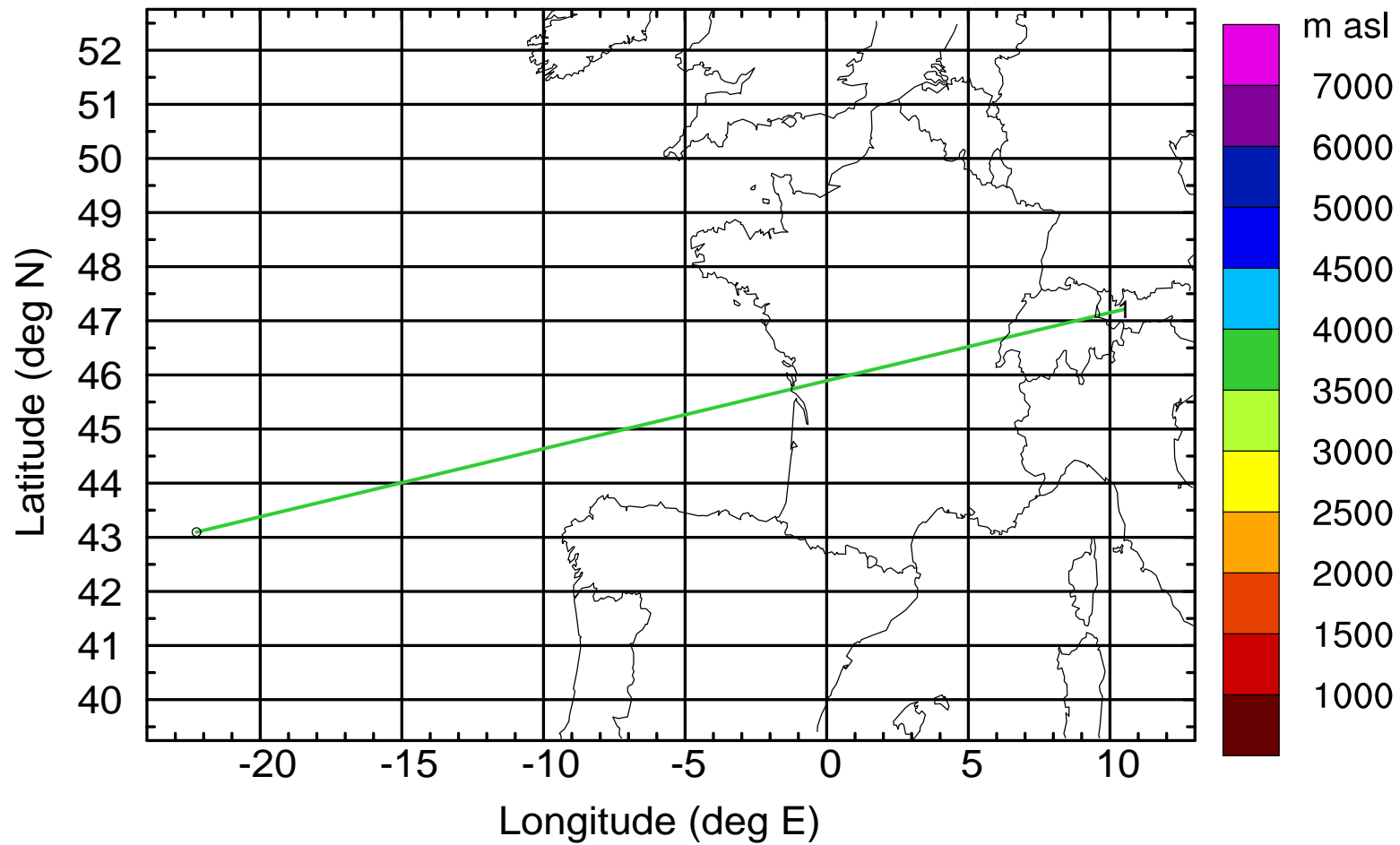
Level #26 of flight 170331a

BWD 20170431/10-113H = 26/17 UTC



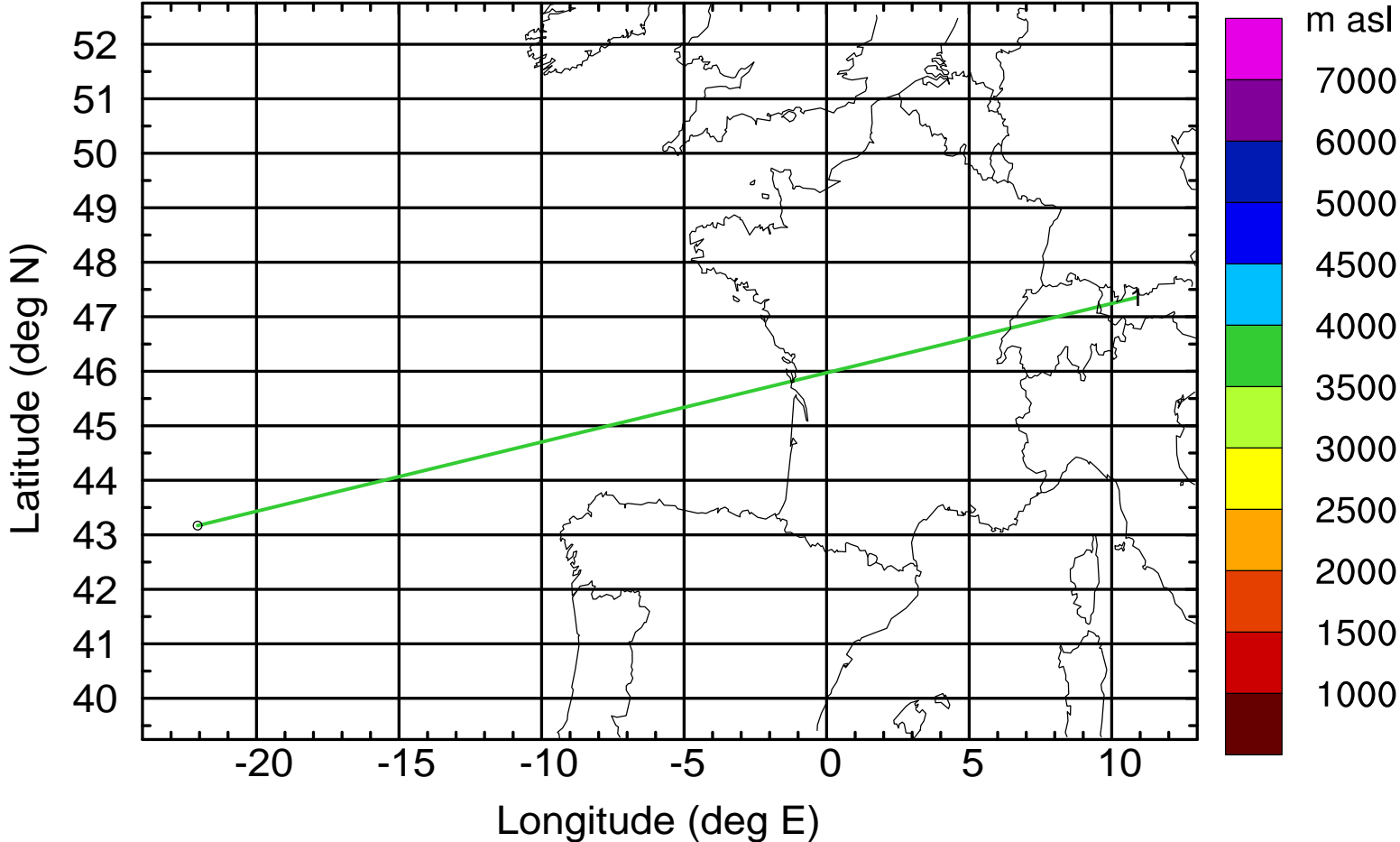
Level #26 of flight 170331a

BWD 20170431/10-114H = 26/16 UTC



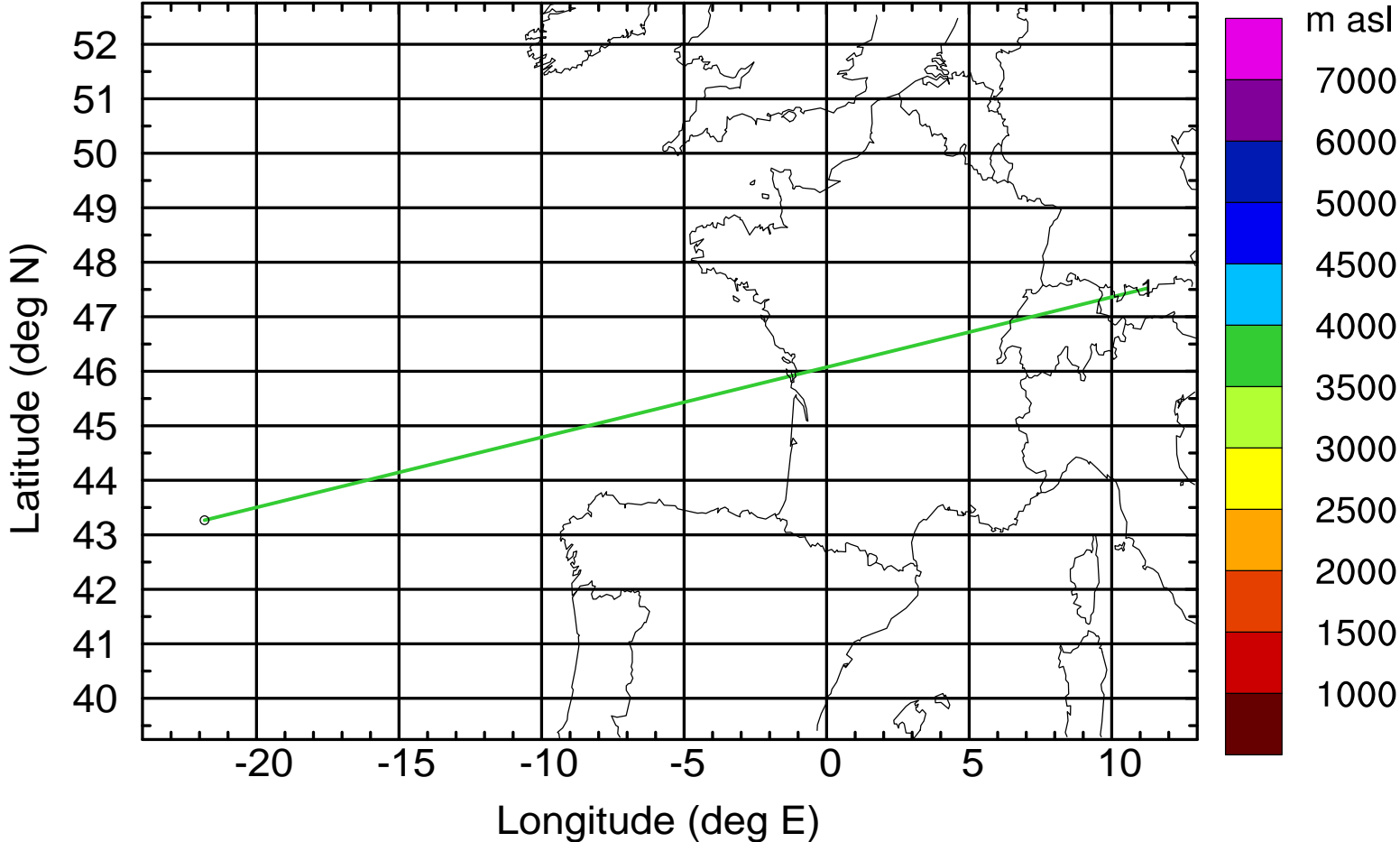
Level #26 of flight 170331a

BWD 20170431/10-115H = 26/15 UTC



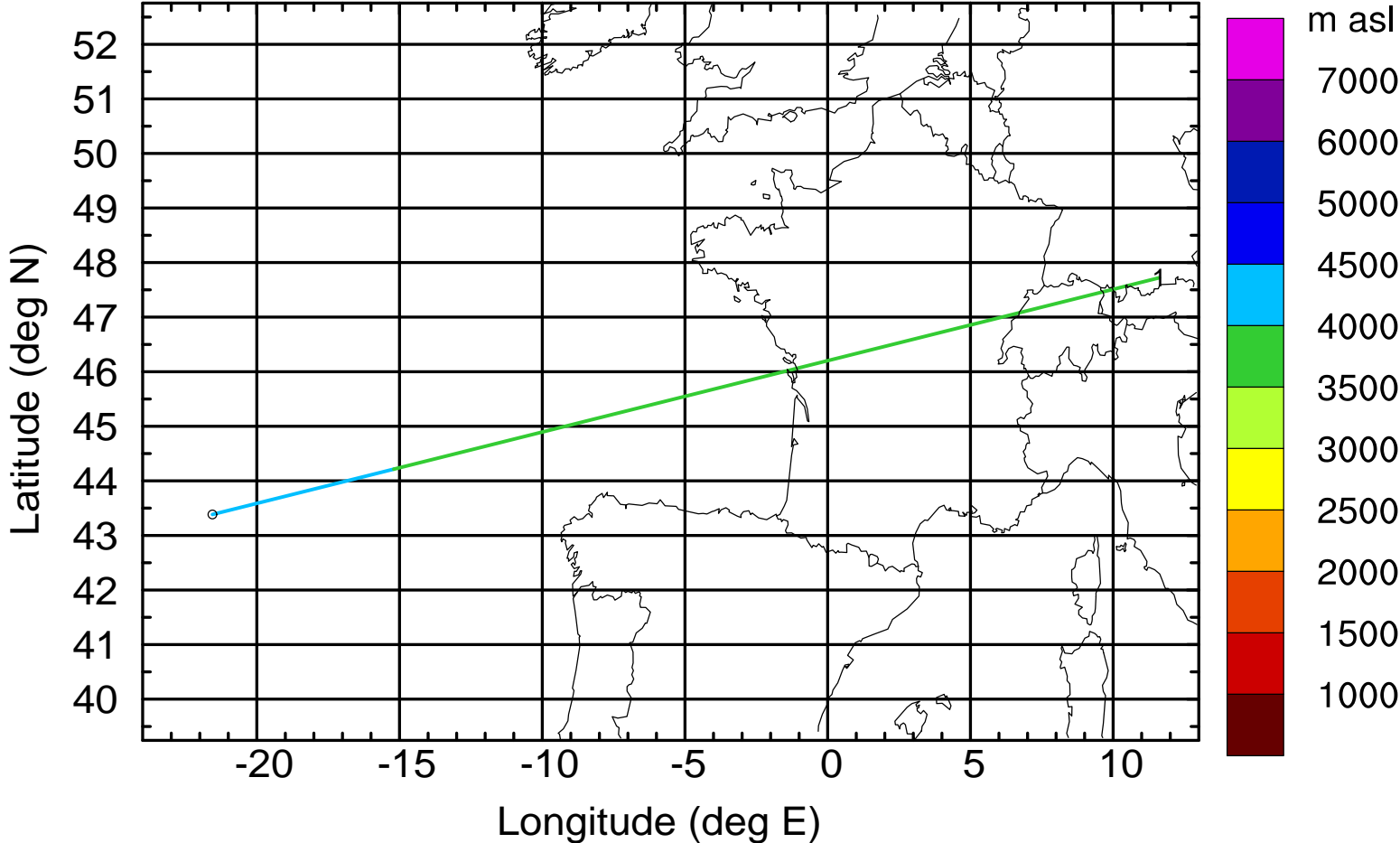
Level #26 of flight 170331a

BWD 20170431/10-116H = 26/14 UTC



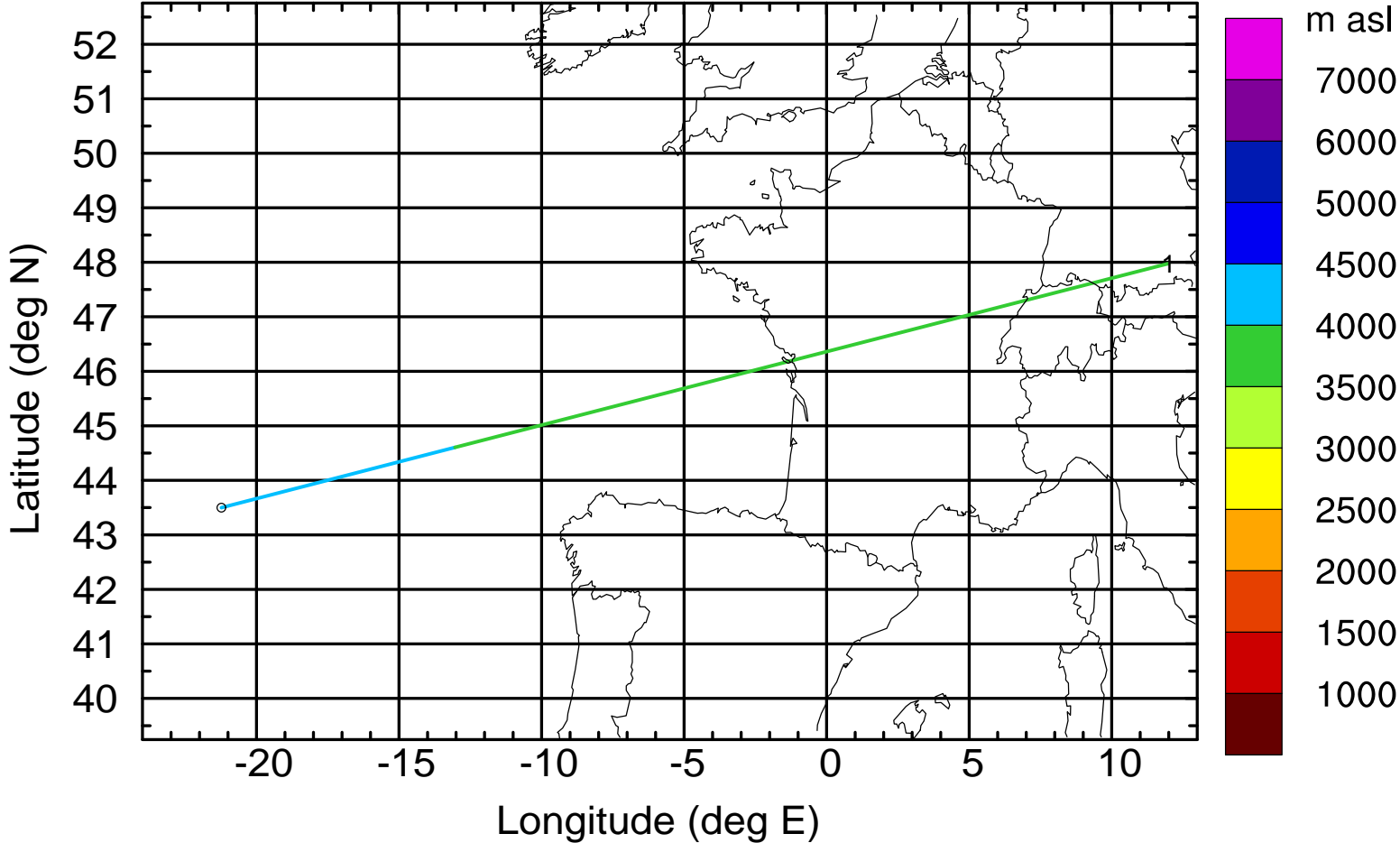
Level #26 of flight 170331a

BWD 20170431/10-117H = 26/13 UTC



Level #26 of flight 170331a

BWD 20170431/10-118H = 26/12 UTC



Level #26 of flight 170331a

BWD 20170431/10-119H = 26/11 UTC

