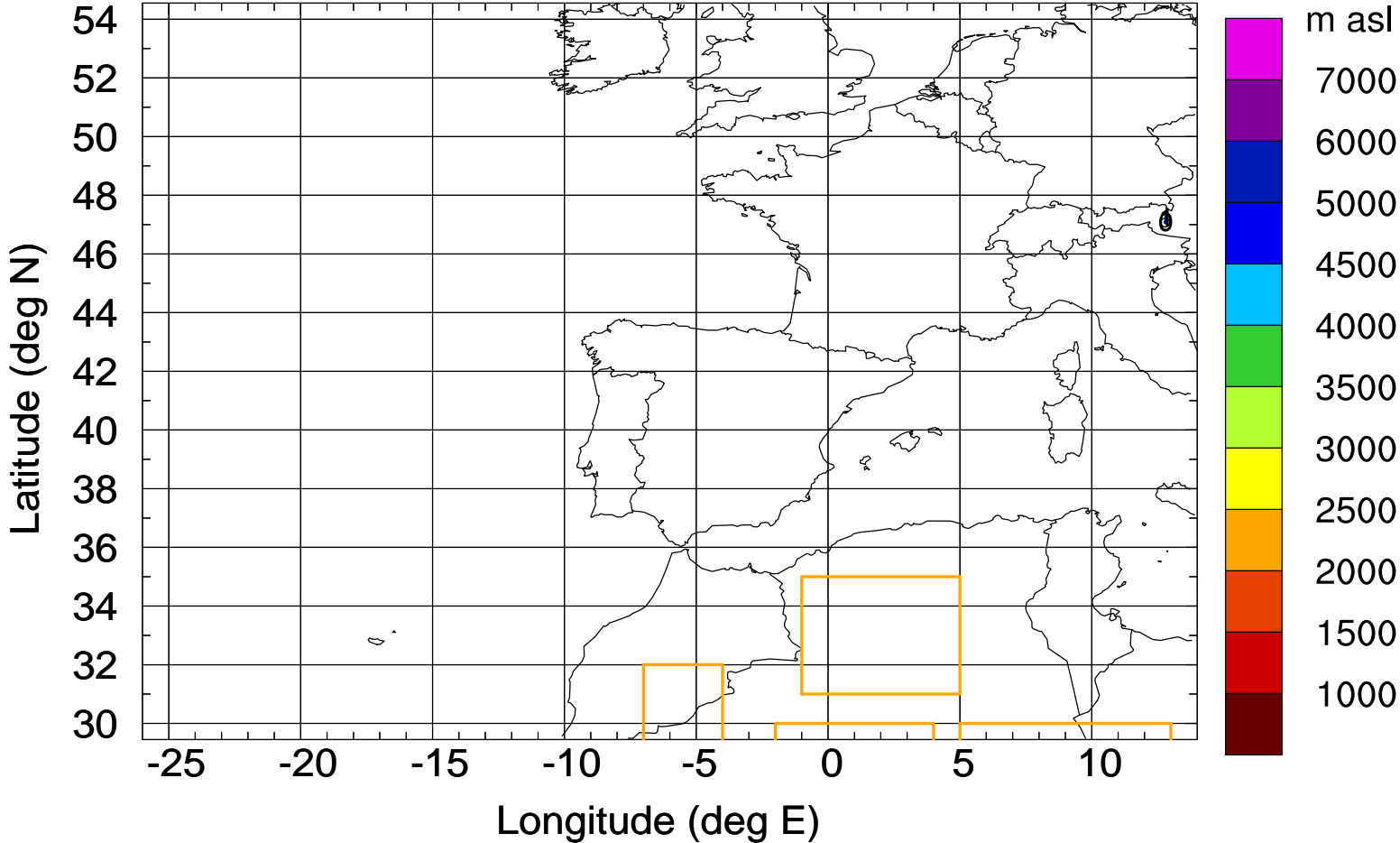


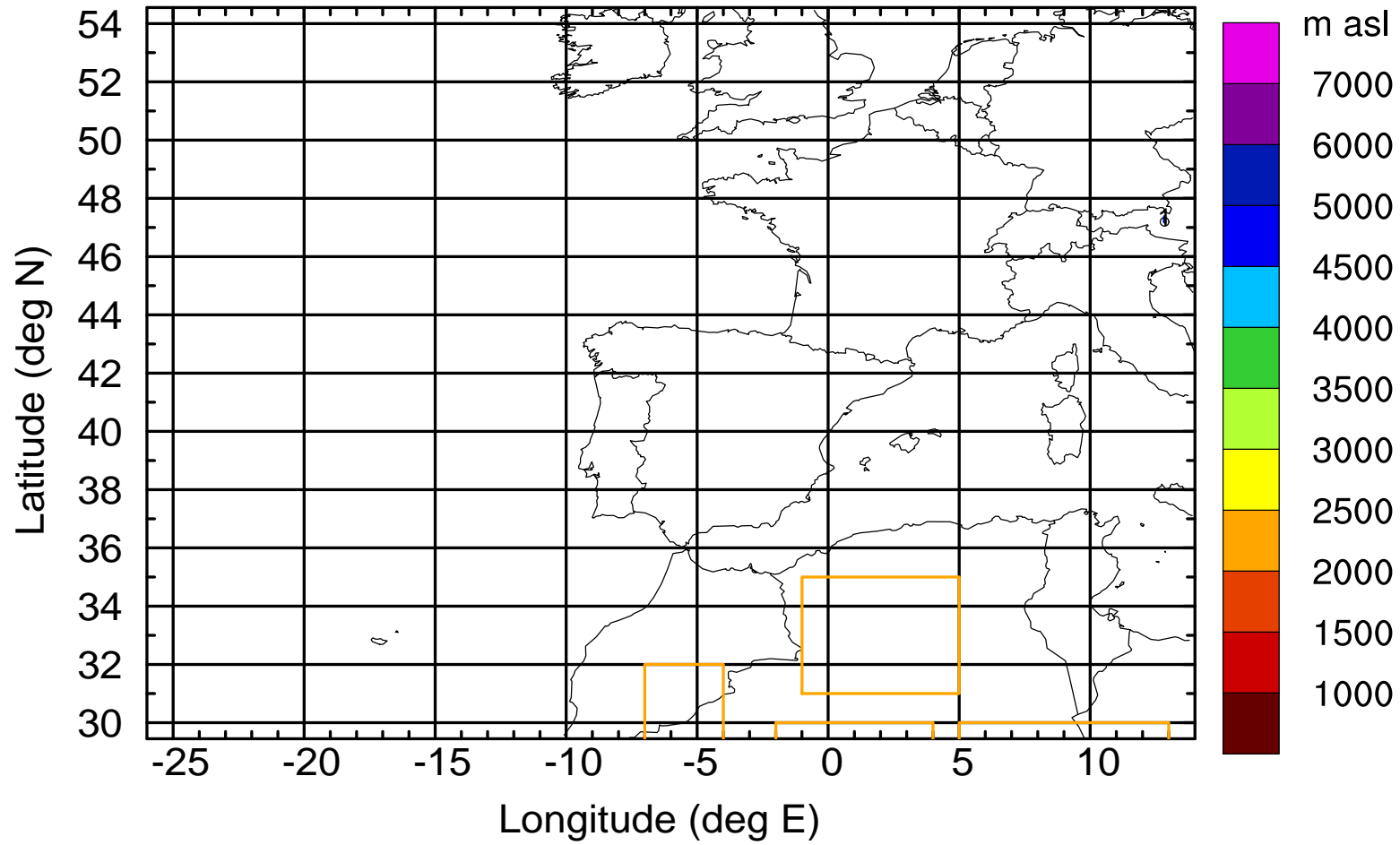
Level #10 of flight 170331a

Flight trajectory



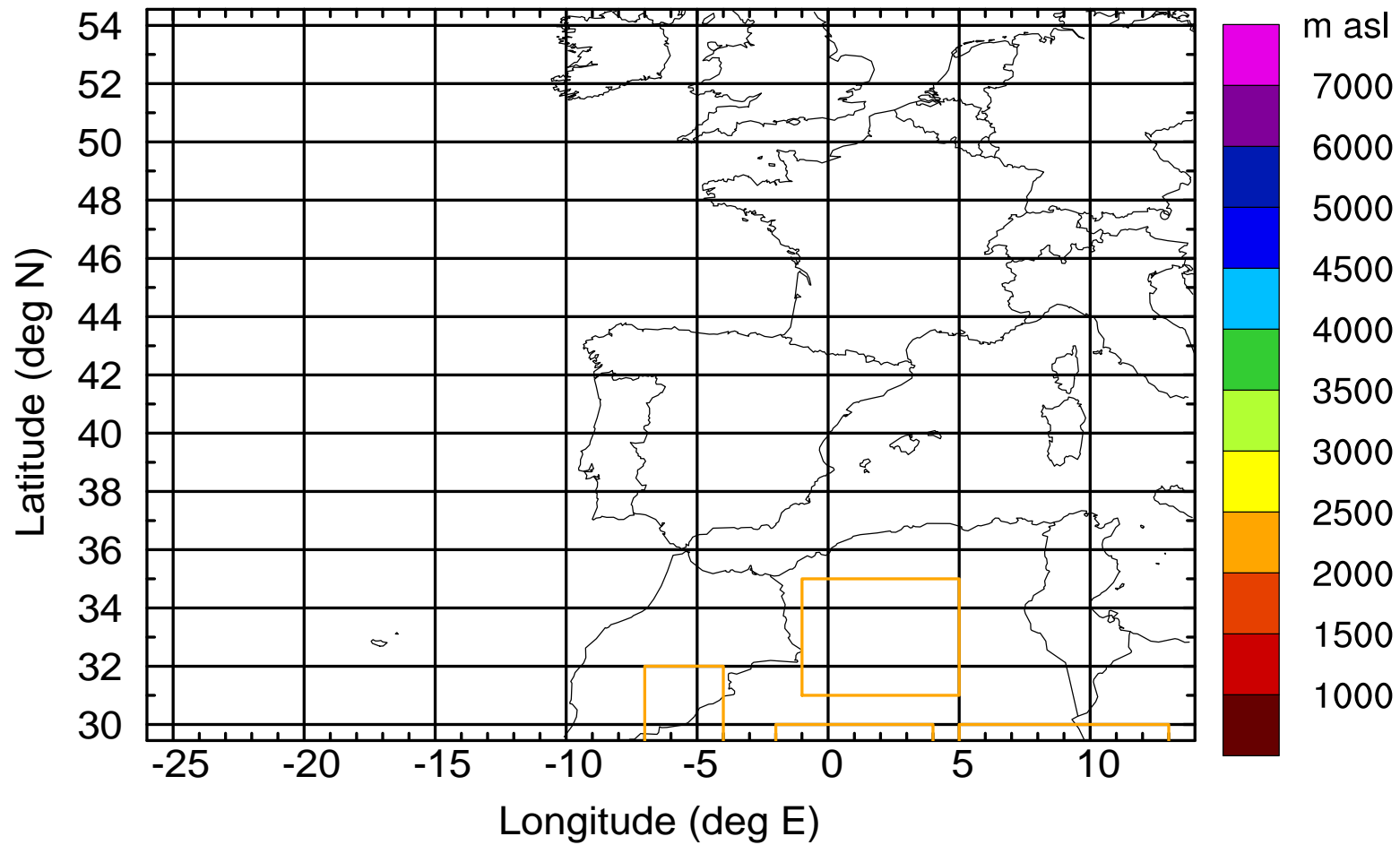
Level #10 of flight 170331a

BWD 20170431/08 -01H = 31/07 UTC



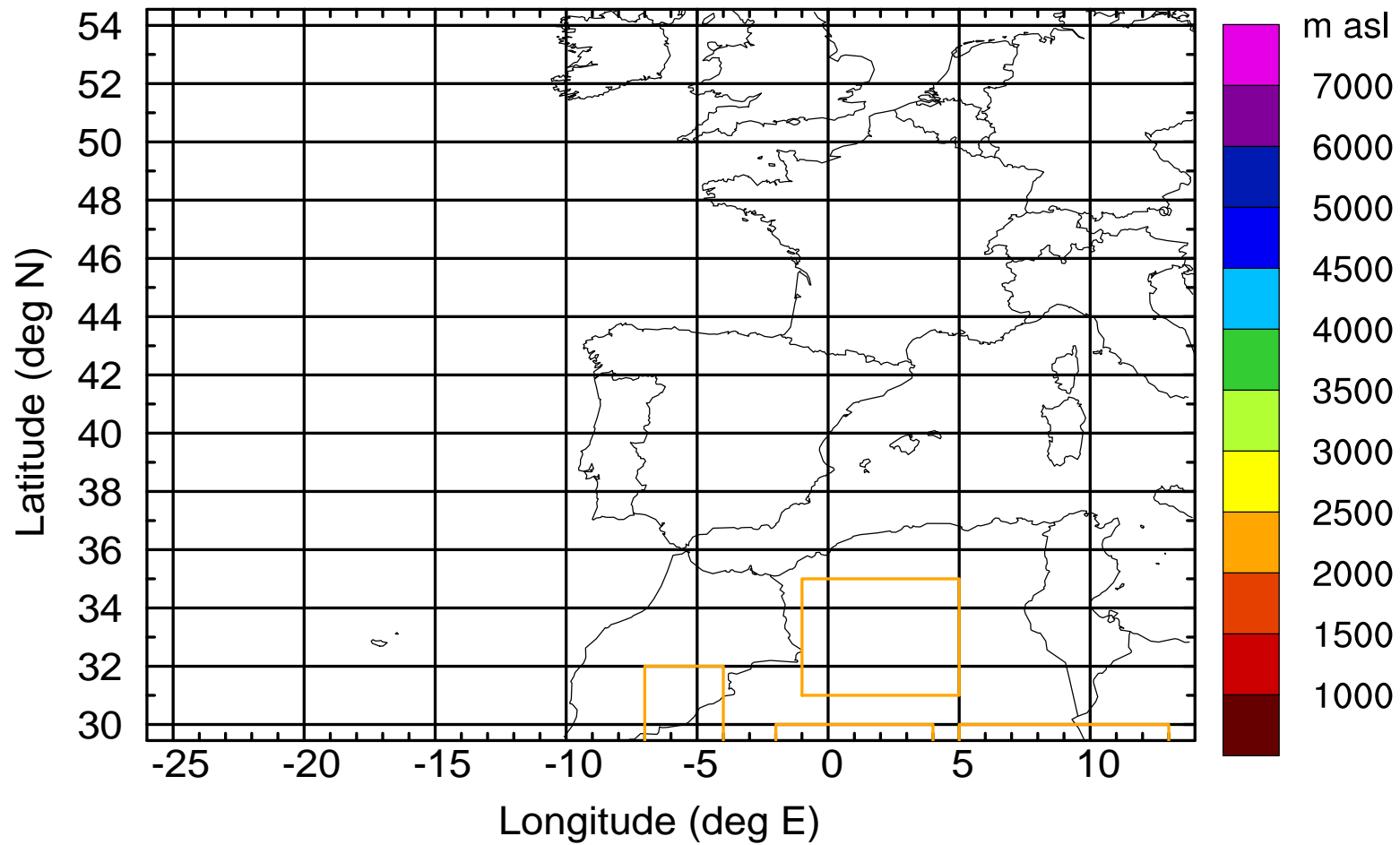
Level #10 of flight 170331a

BWD 20170431/08 -01H = 31/07 UTC



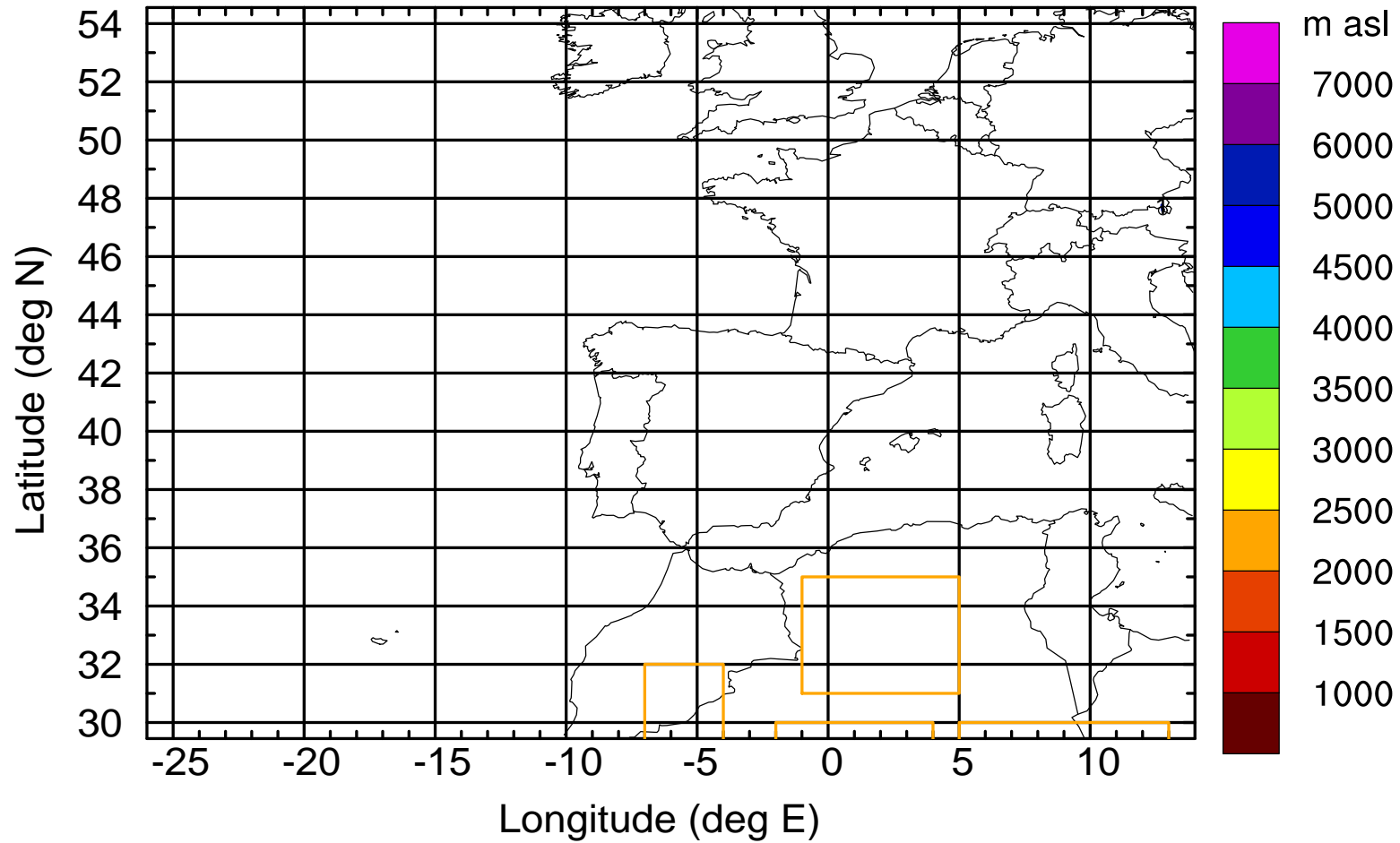
Level #10 of flight 170331a

BWD 20170431/08 -01H = 31/07 UTC



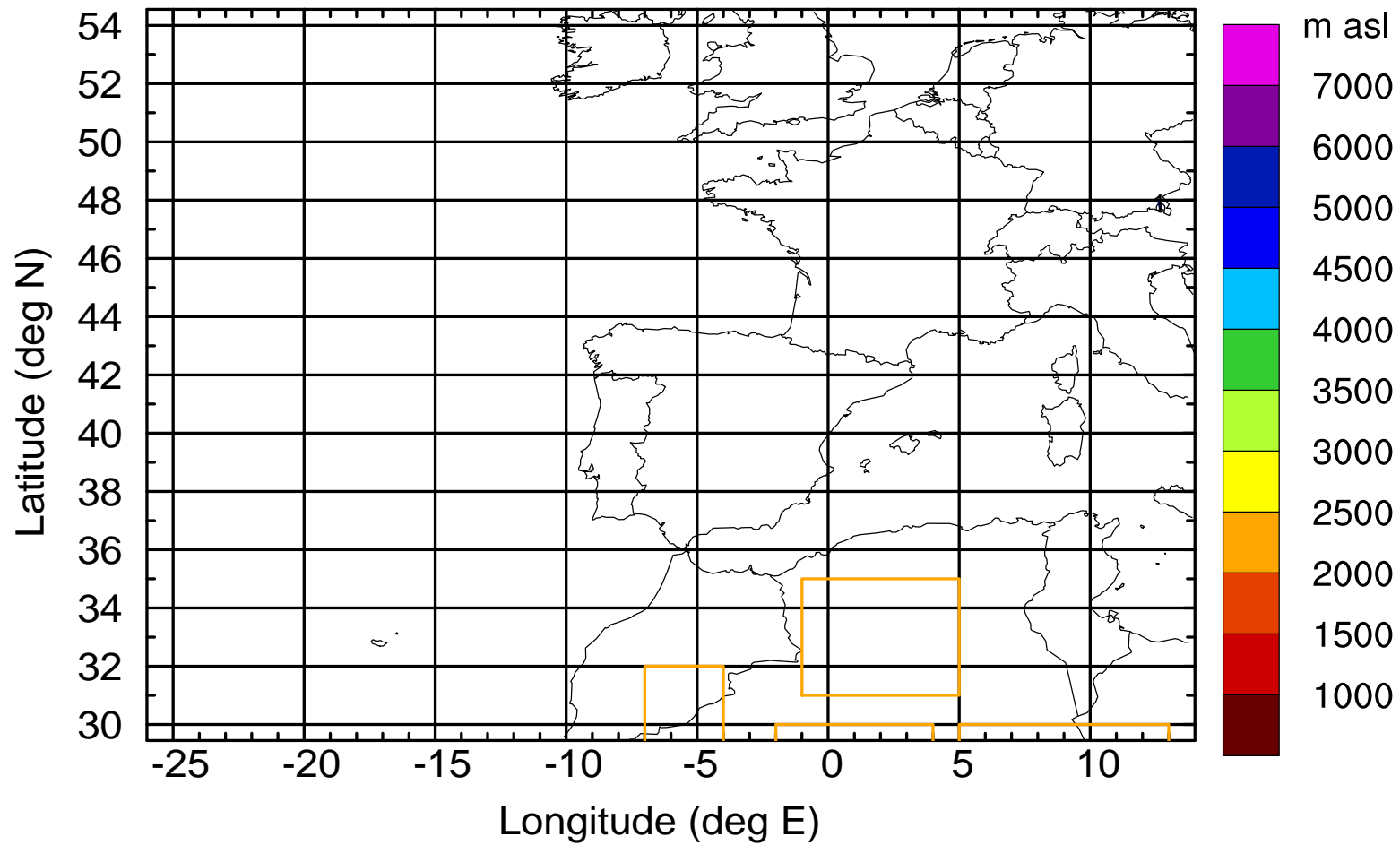
Level #10 of flight 170331a

BWD 20170431/08 -04H = 31/04 UTC



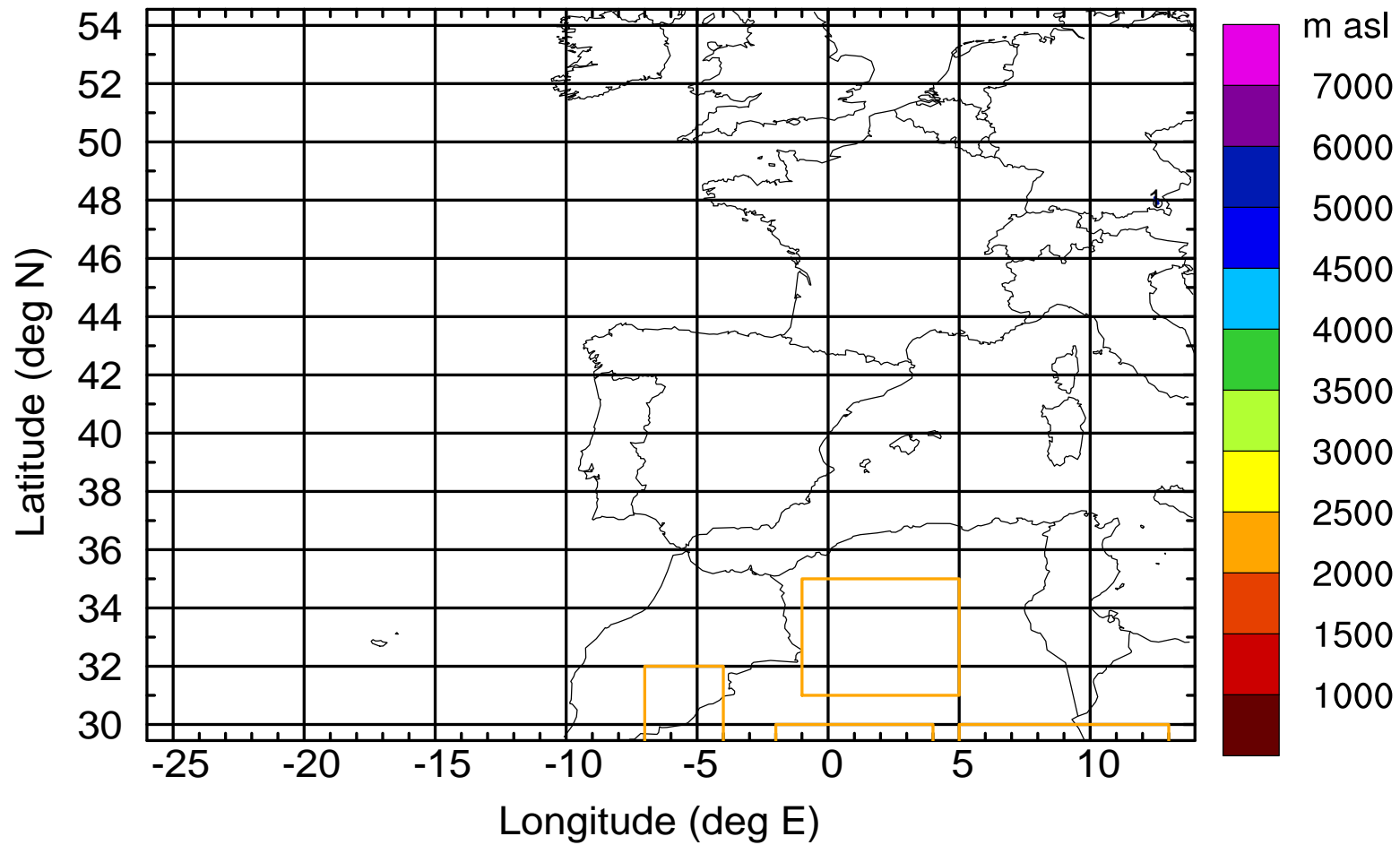
Level #10 of flight 170331a

BWD 20170431/08 -05H = 31/03 UTC



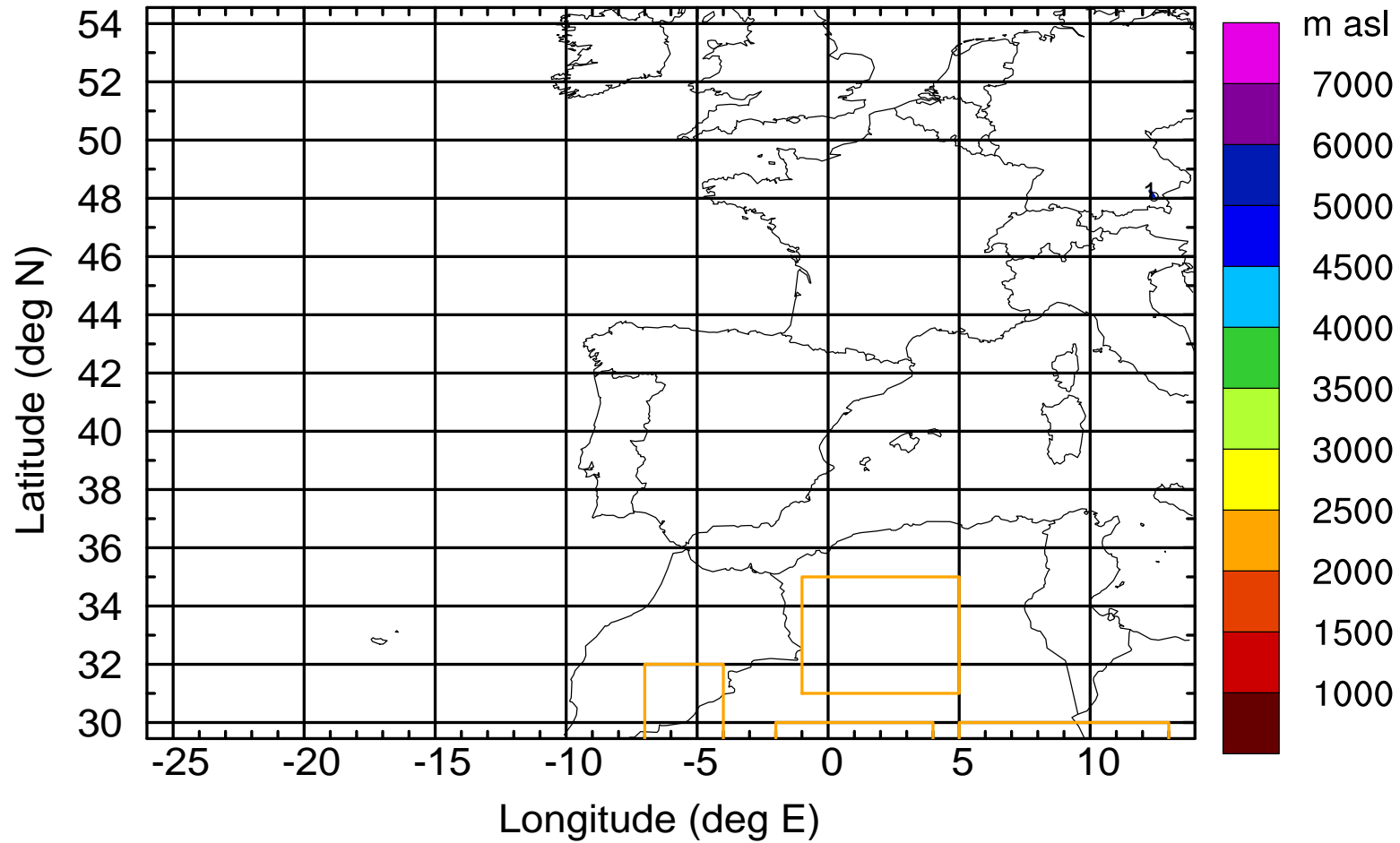
Level #10 of flight 170331a

BWD 20170431/08 -06H = 31/02 UTC



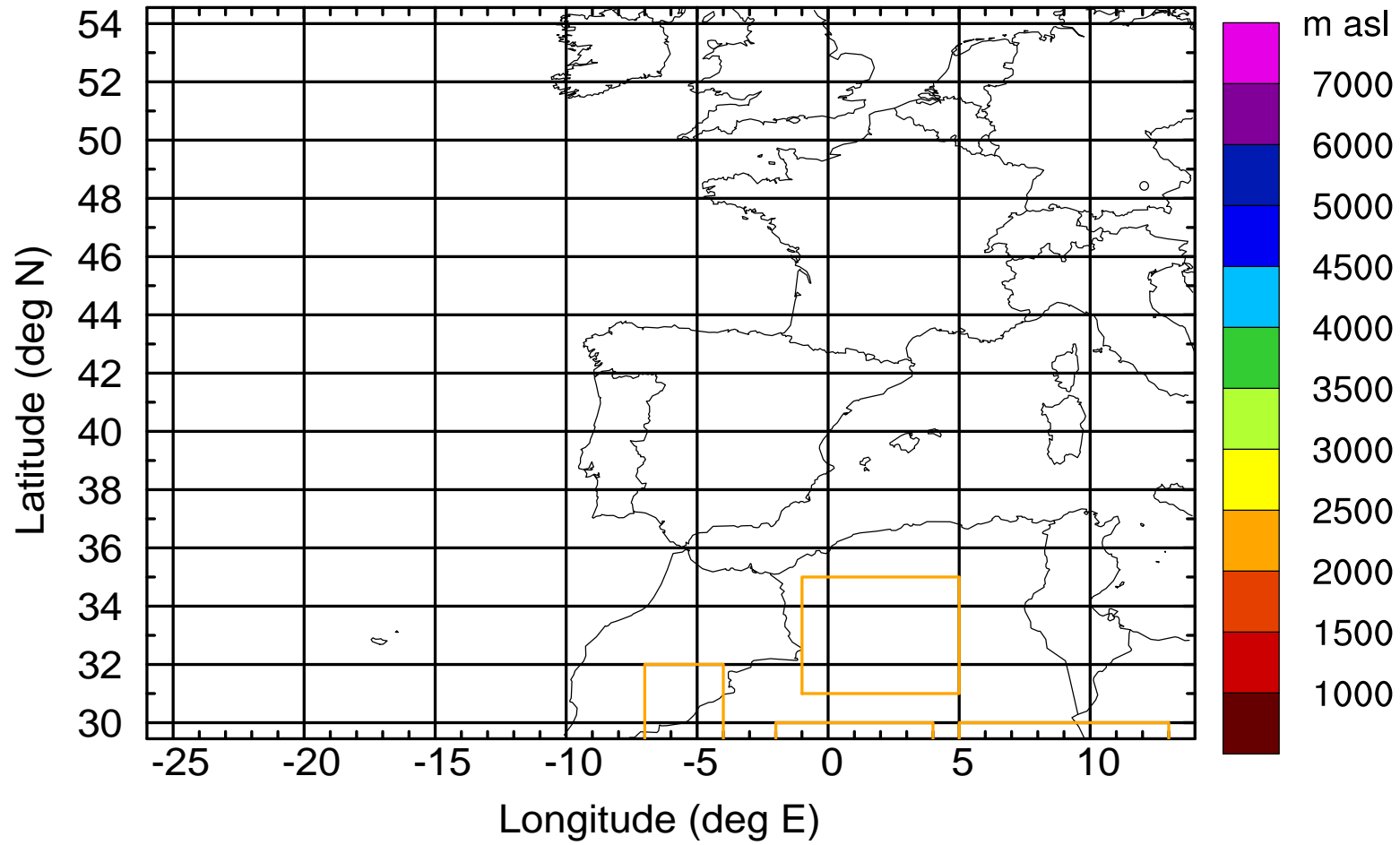
Level #10 of flight 170331a

BWD 20170431/08 -07H = 31/01 UTC



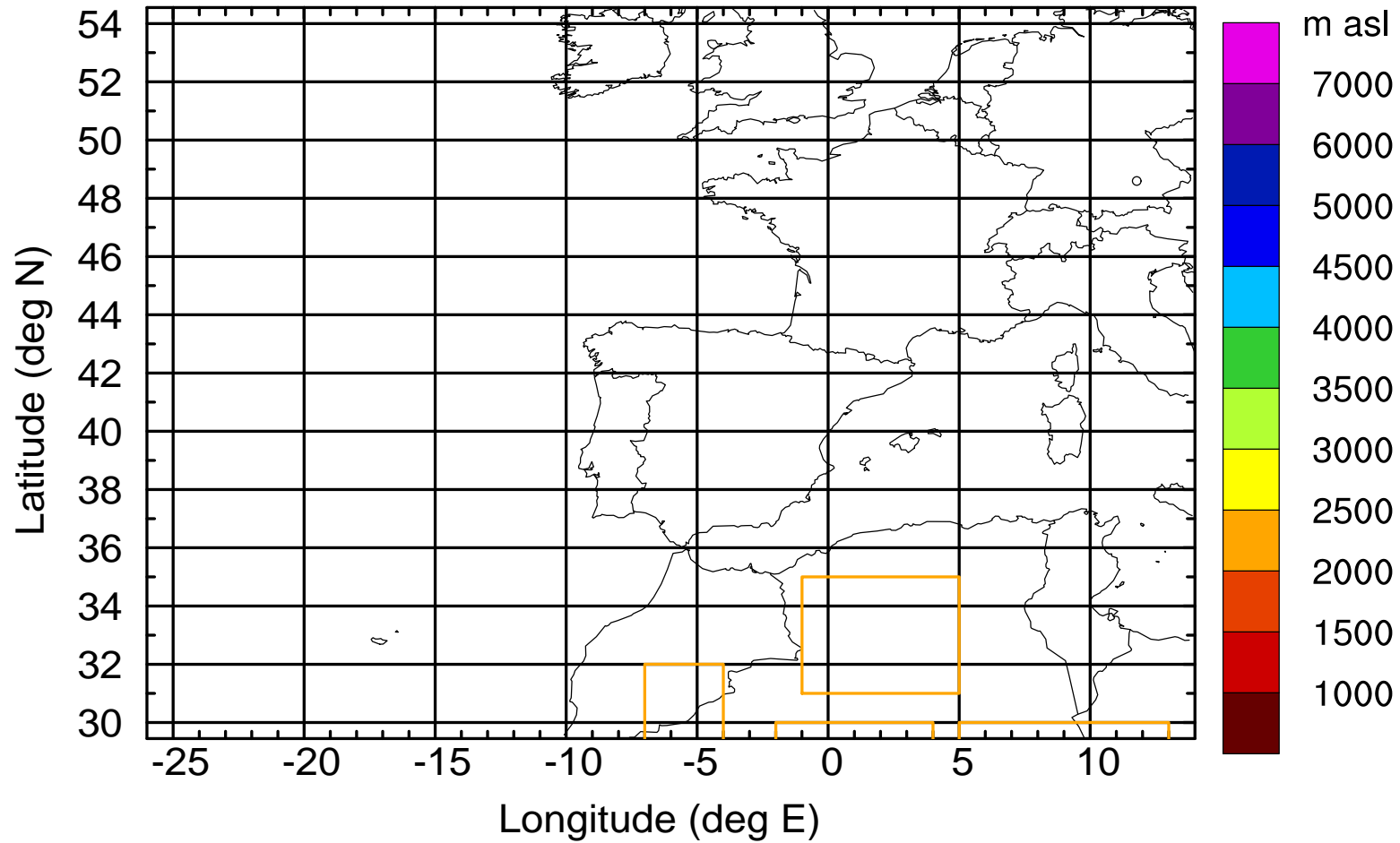
Level #10 of flight 170331a

BWD 20170431/08 -07H = 31/01 UTC



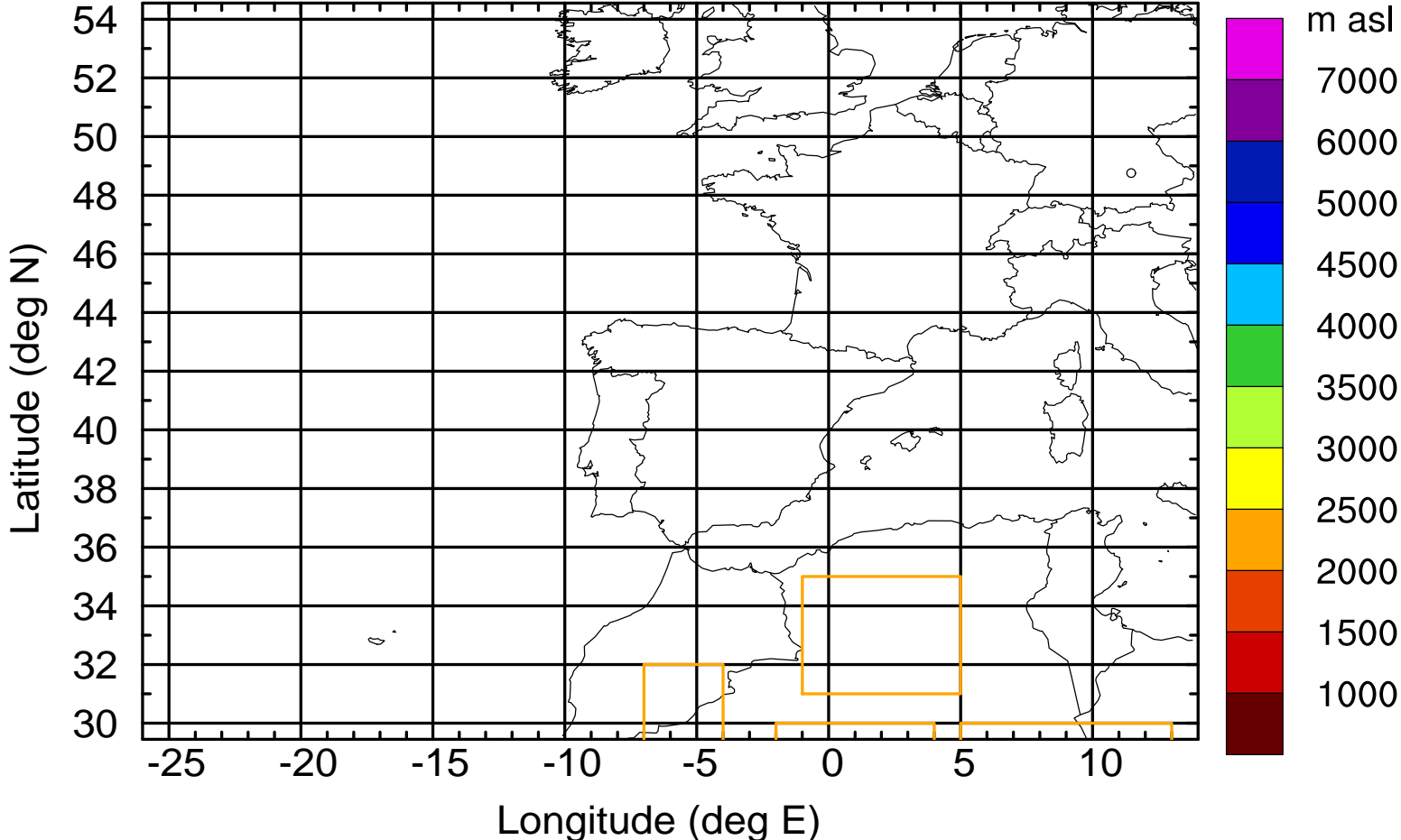
Level #10 of flight 170331a

BWD 20170431/08 -07H = 31/01 UTC



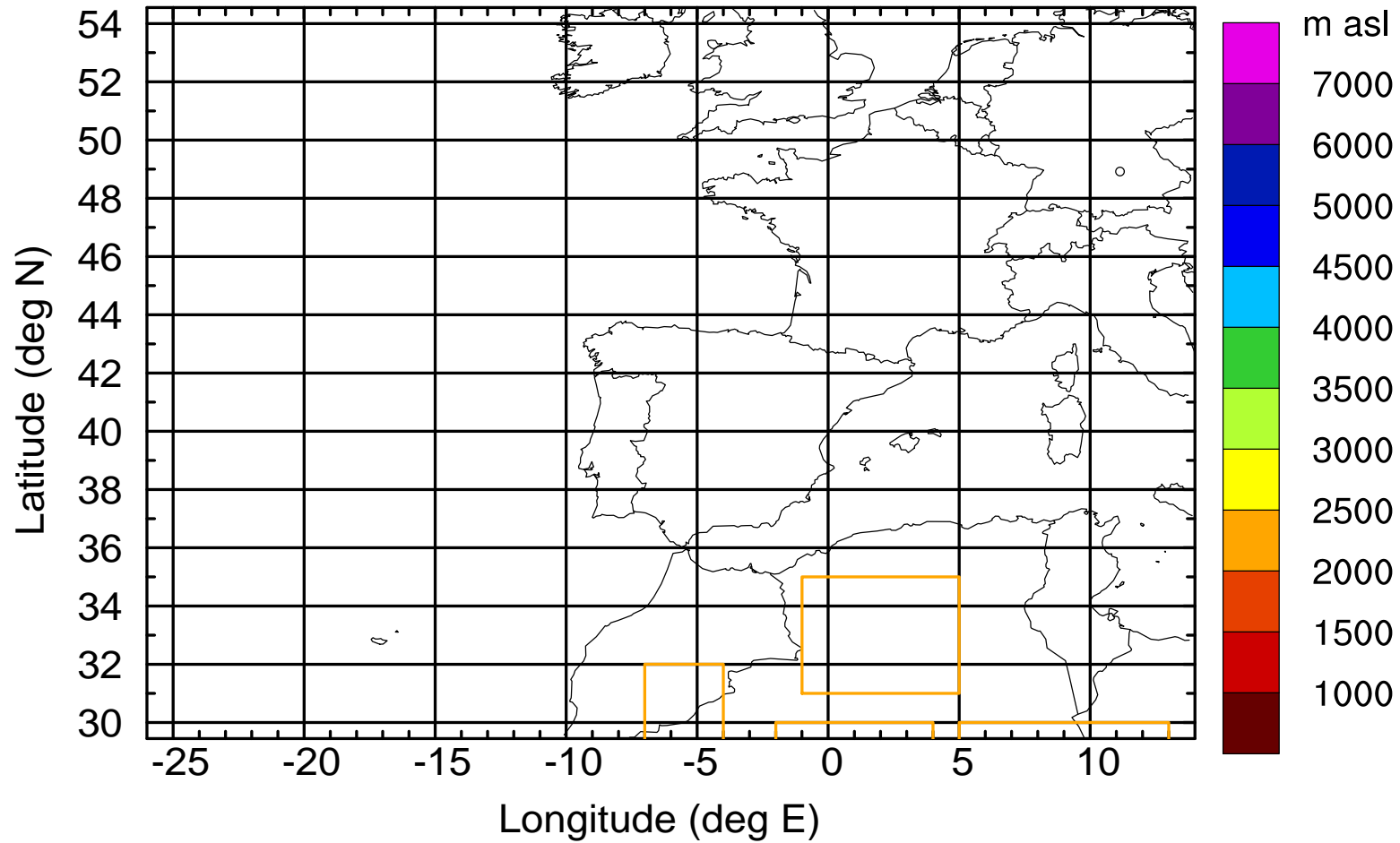
Level #10 of flight 170331a

BWD 20170431/08 -07H = 31/01 UTC



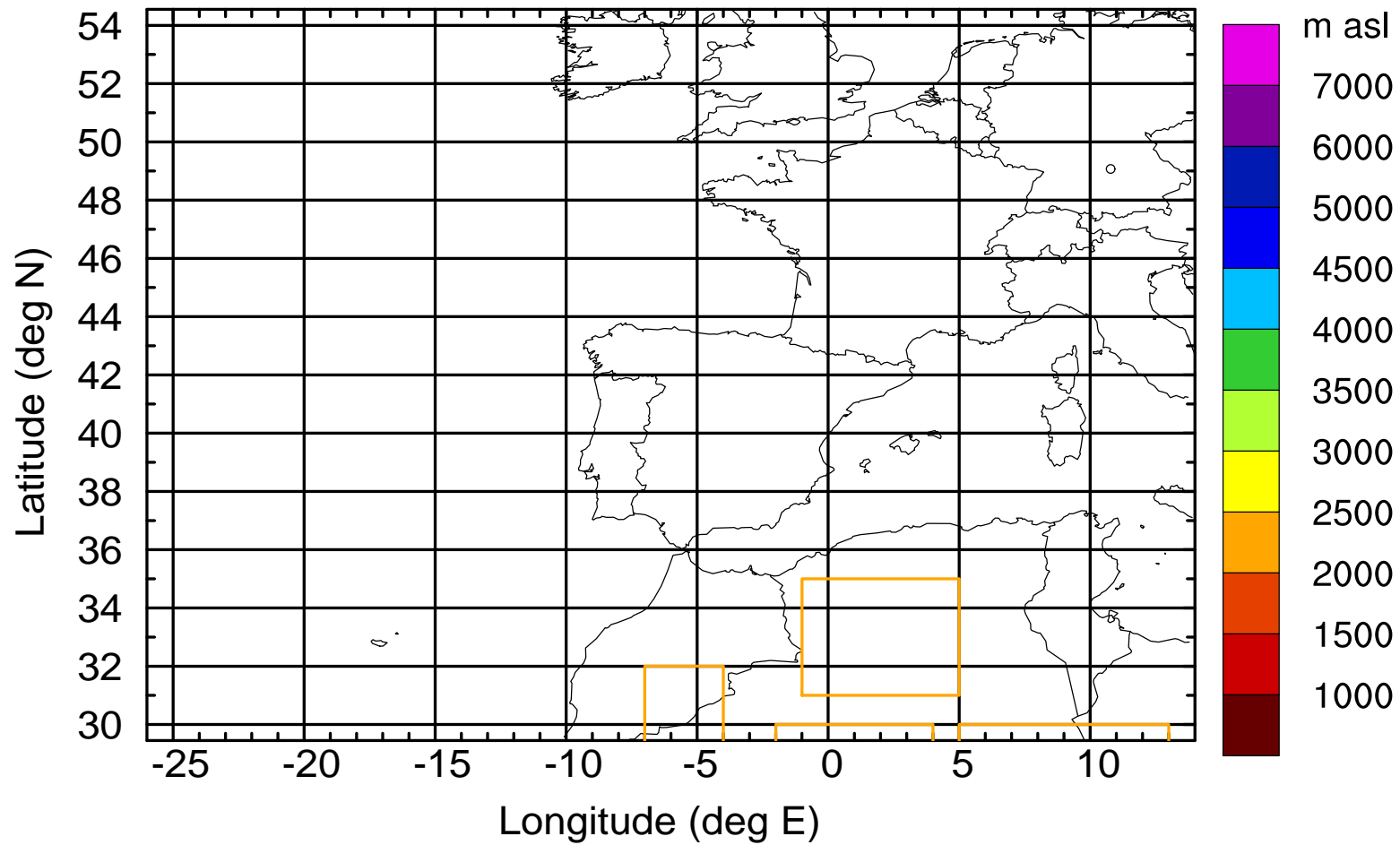
Level #10 of flight 170331a

BWD 20170431/08 -07H = 31/01 UTC



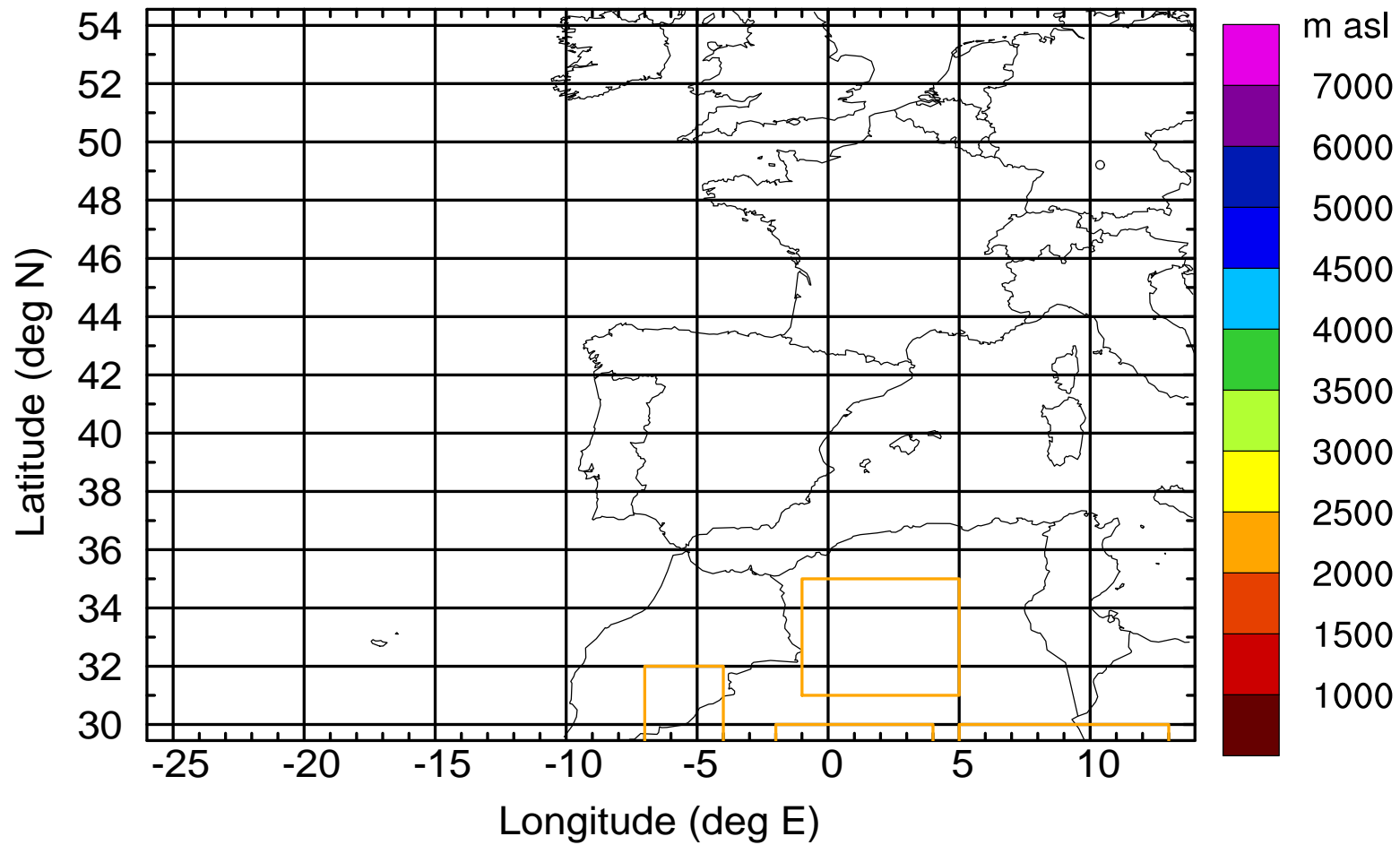
Level #10 of flight 170331a

BWD 20170431/08 -07H = 31/01 UTC



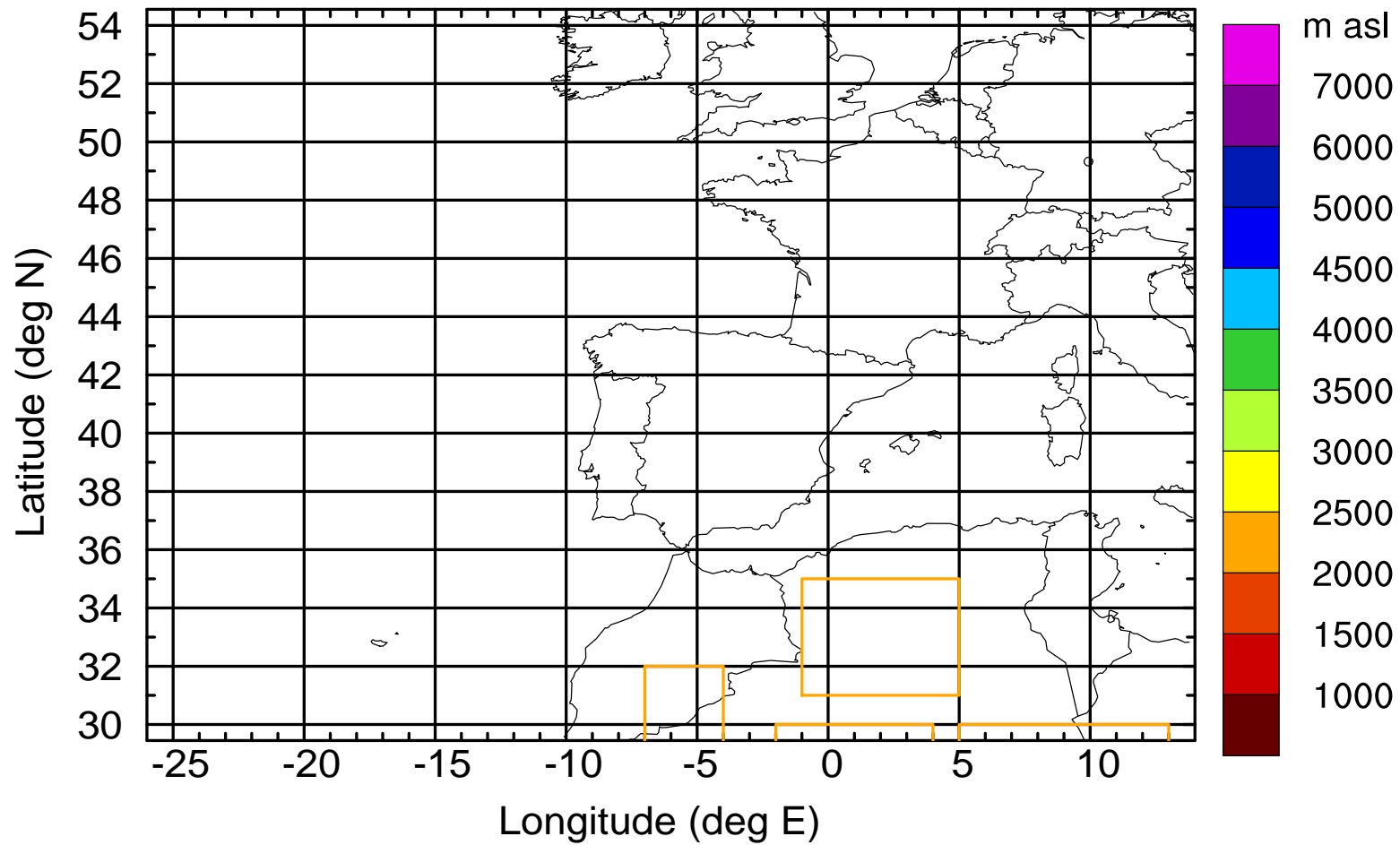
Level #10 of flight 170331a

BWD 20170431/08 -07H = 31/01 UTC



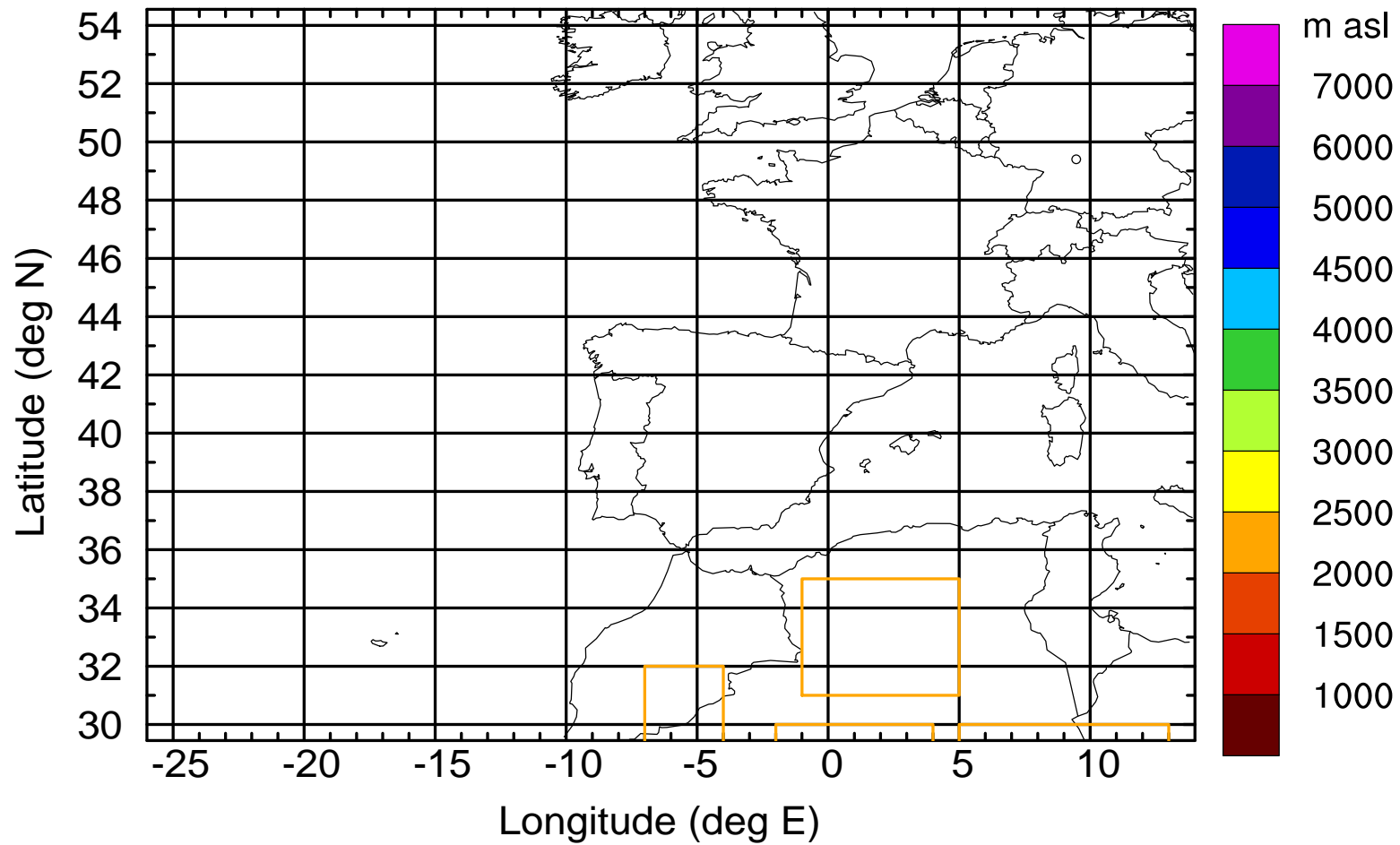
Level #10 of flight 170331a

BWD 20170431/08 -07H = 31/01 UTC



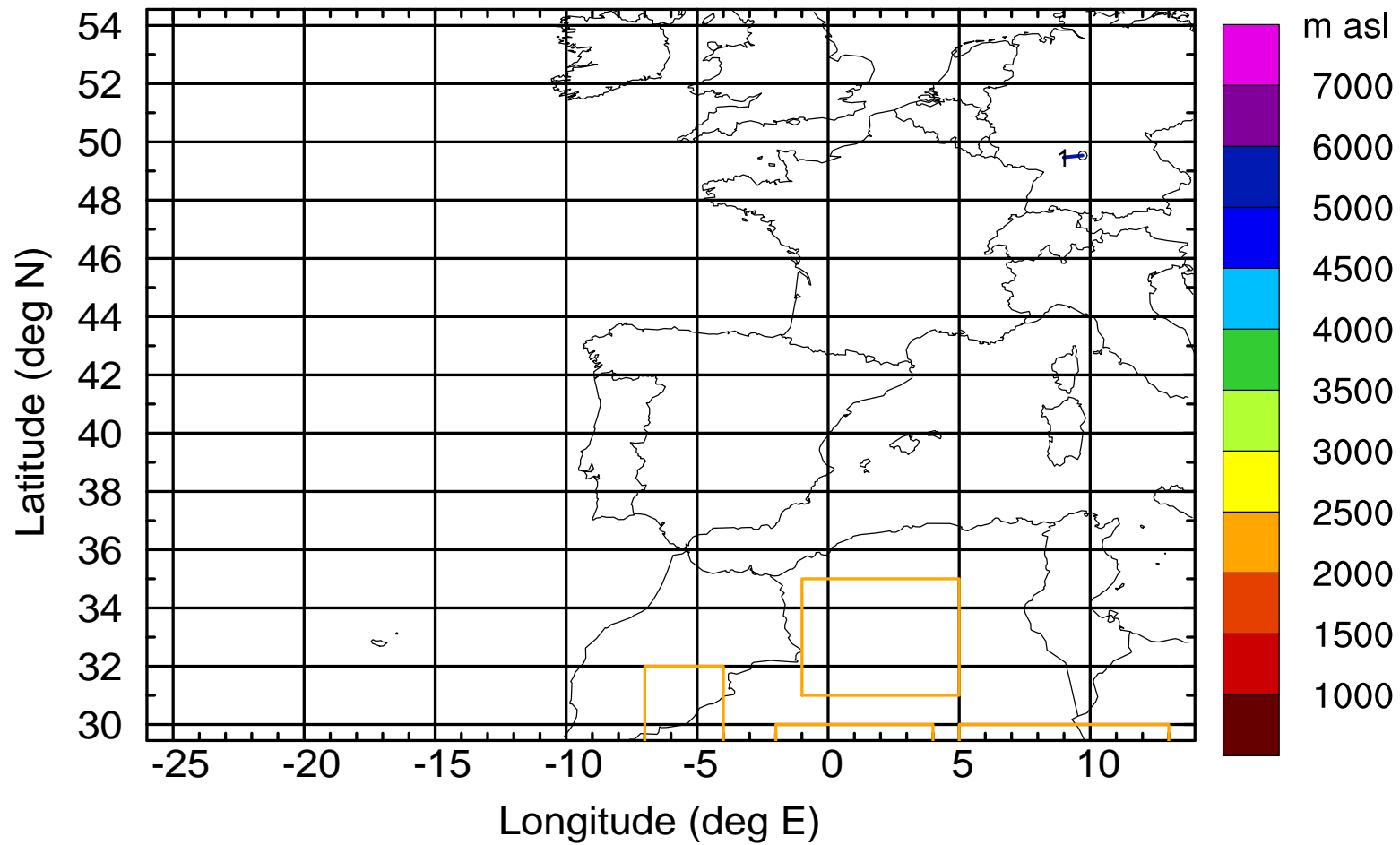
Level #10 of flight 170331a

BWD 20170431/08 -07H = 31/01 UTC



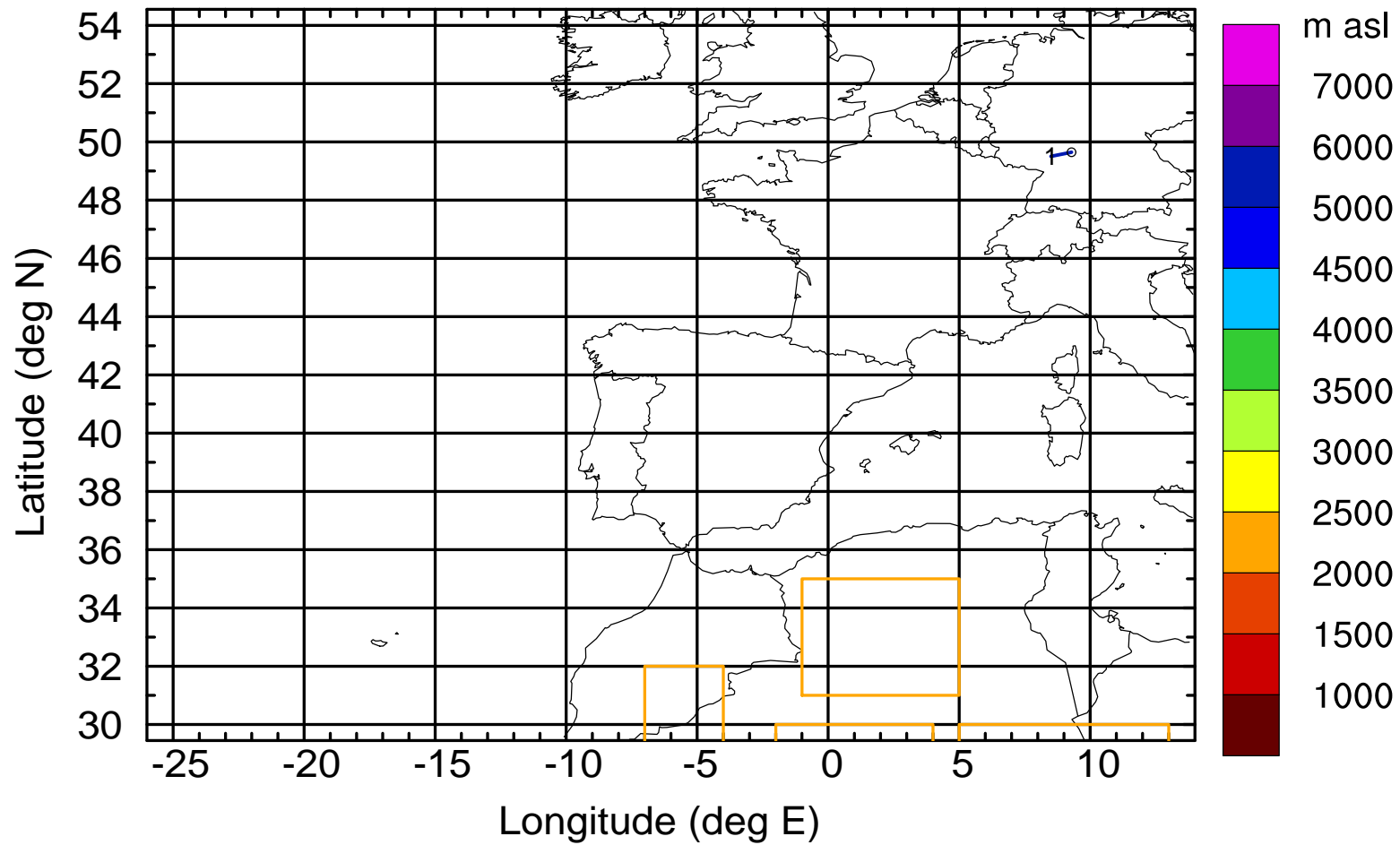
Level #10 of flight 170331a

BWD 20170431/08 -16H = 30/16 UTC



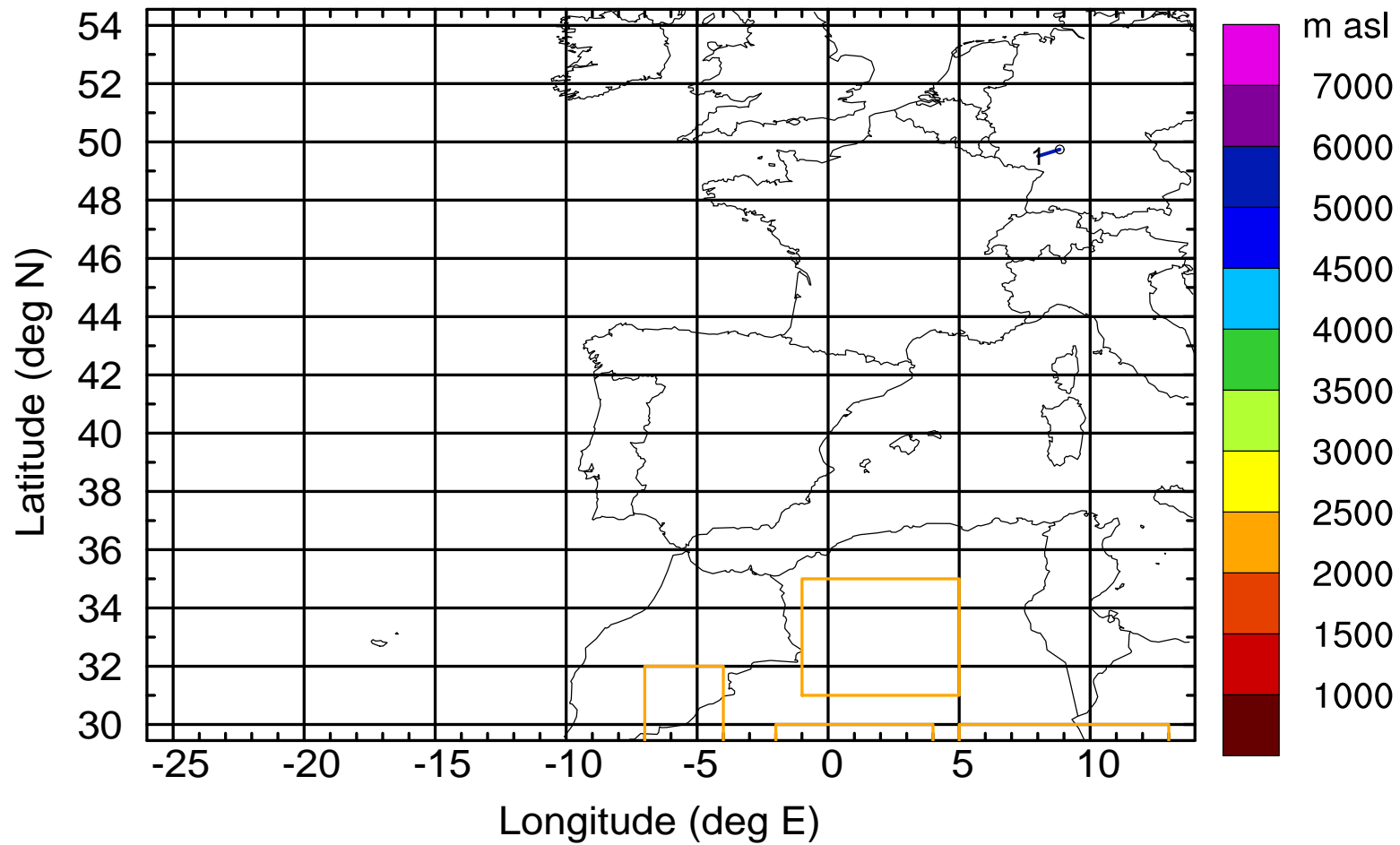
Level #10 of flight 170331a

BWD 20170431/08 -17H = 30/15 UTC



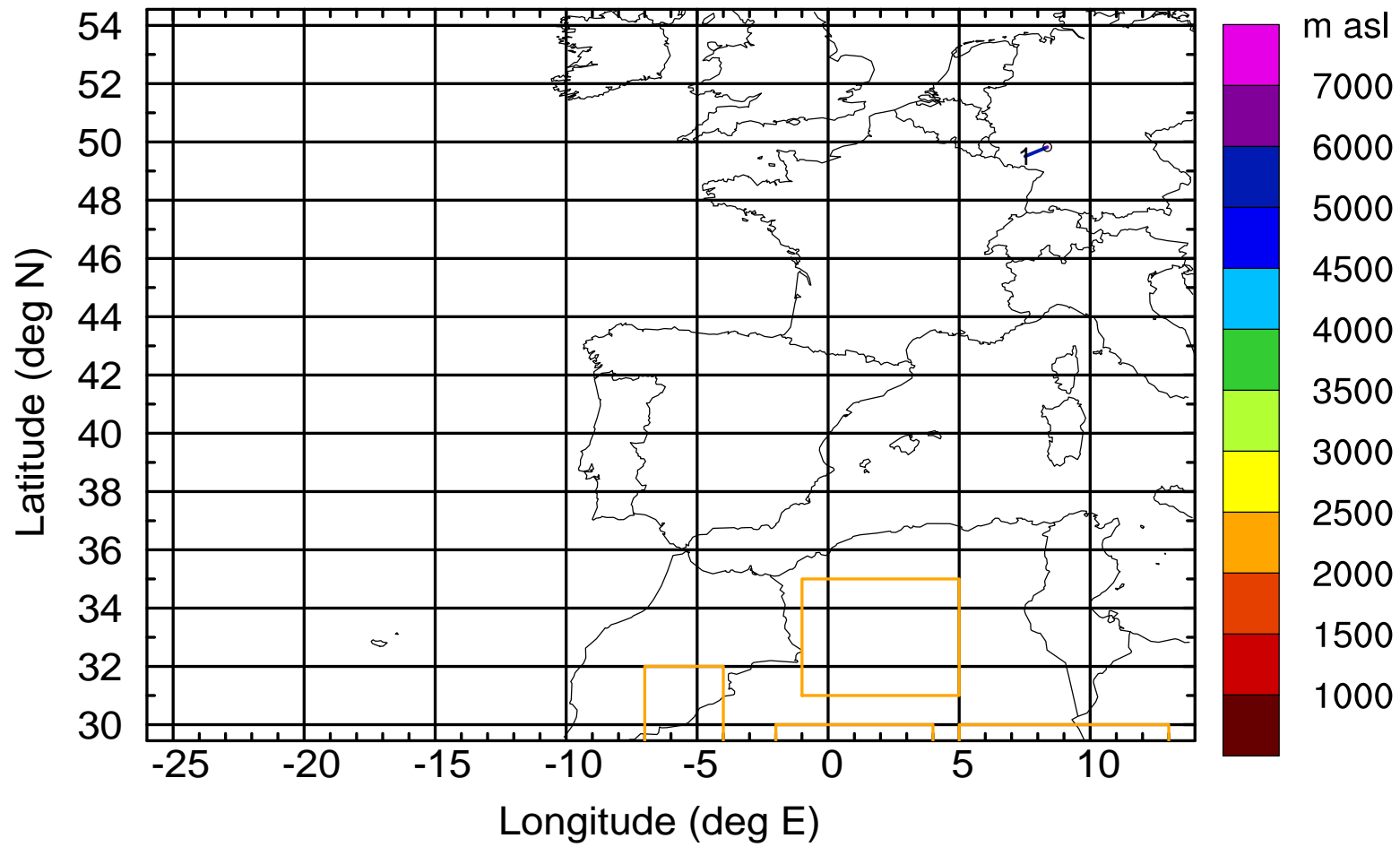
Level #10 of flight 170331a

BWD 20170431/08 -18H = 30/14 UTC



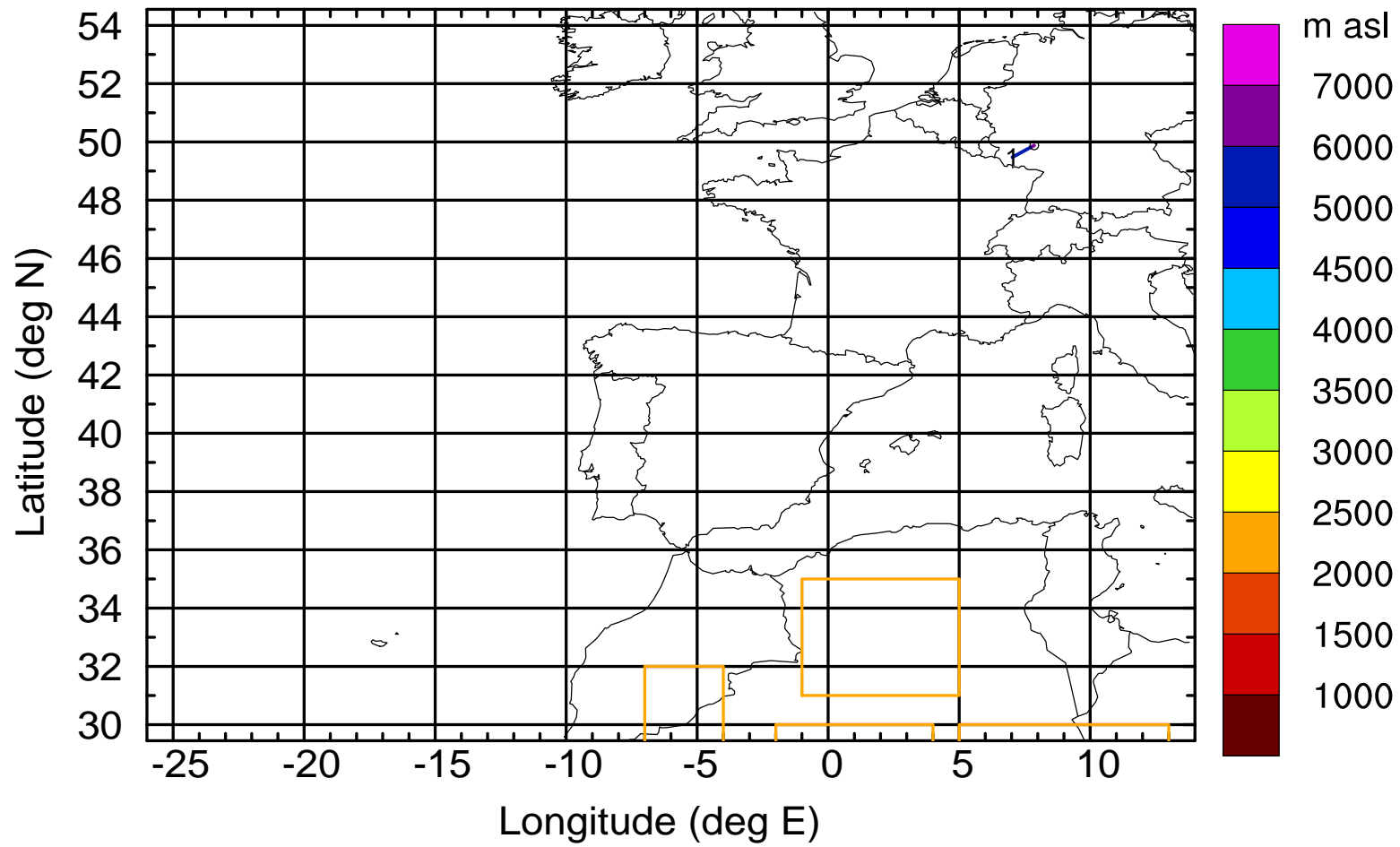
Level #10 of flight 170331a

BWD 20170431/08 -19H = 30/13 UTC



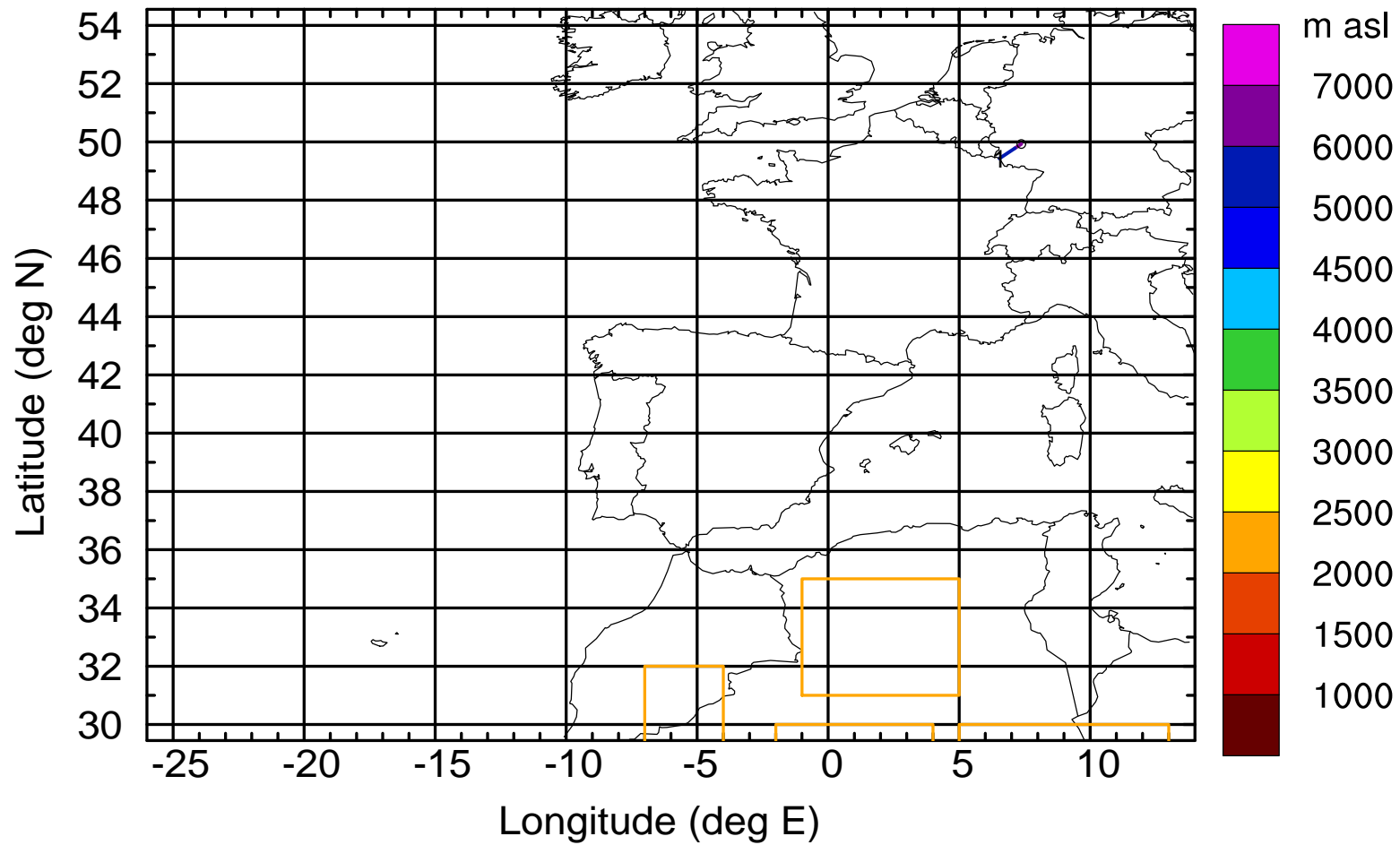
Level #10 of flight 170331a

BWD 20170431/08 -20H = 30/12 UTC



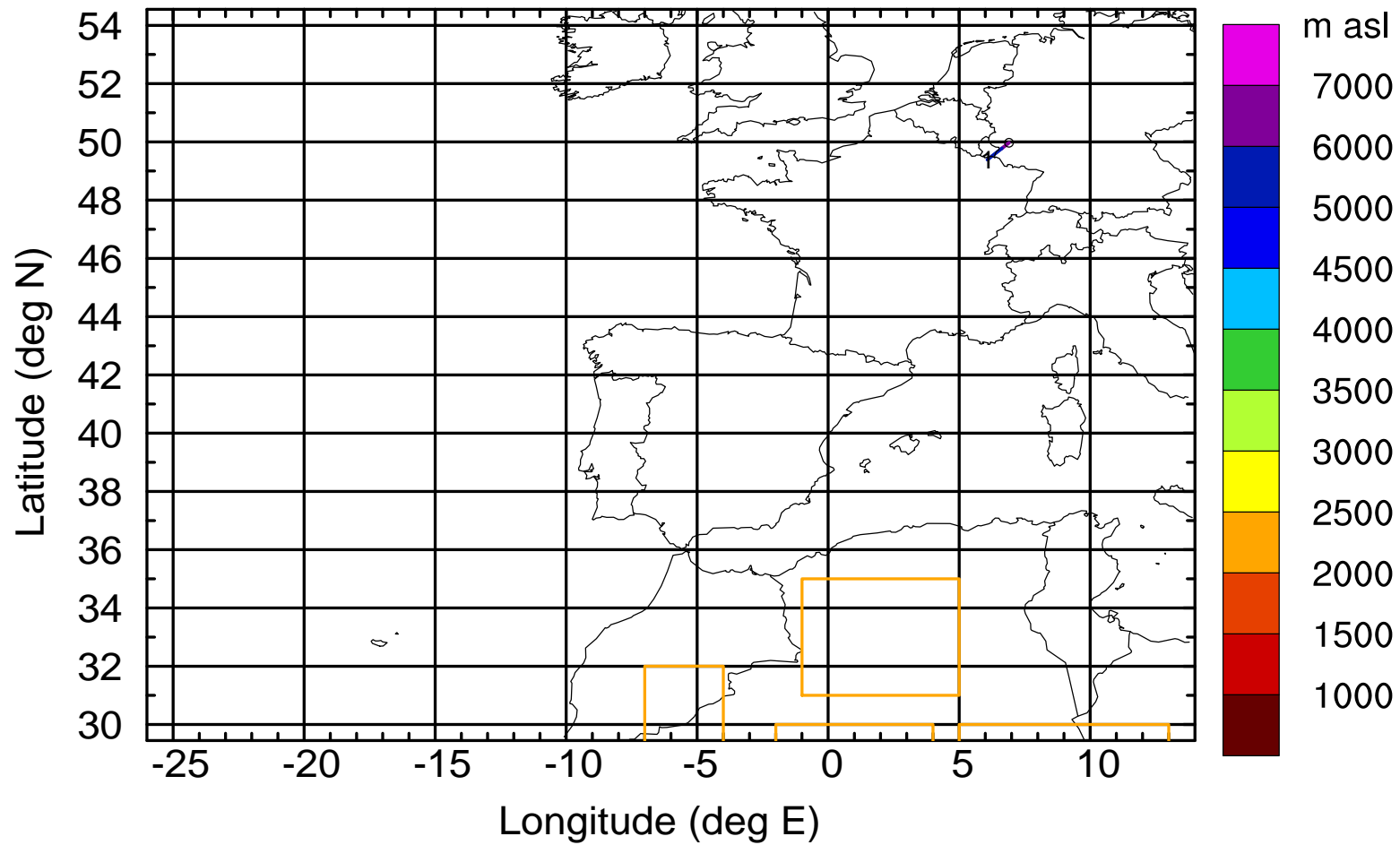
Level #10 of flight 170331a

BWD 20170431/08 -21H = 30/11 UTC



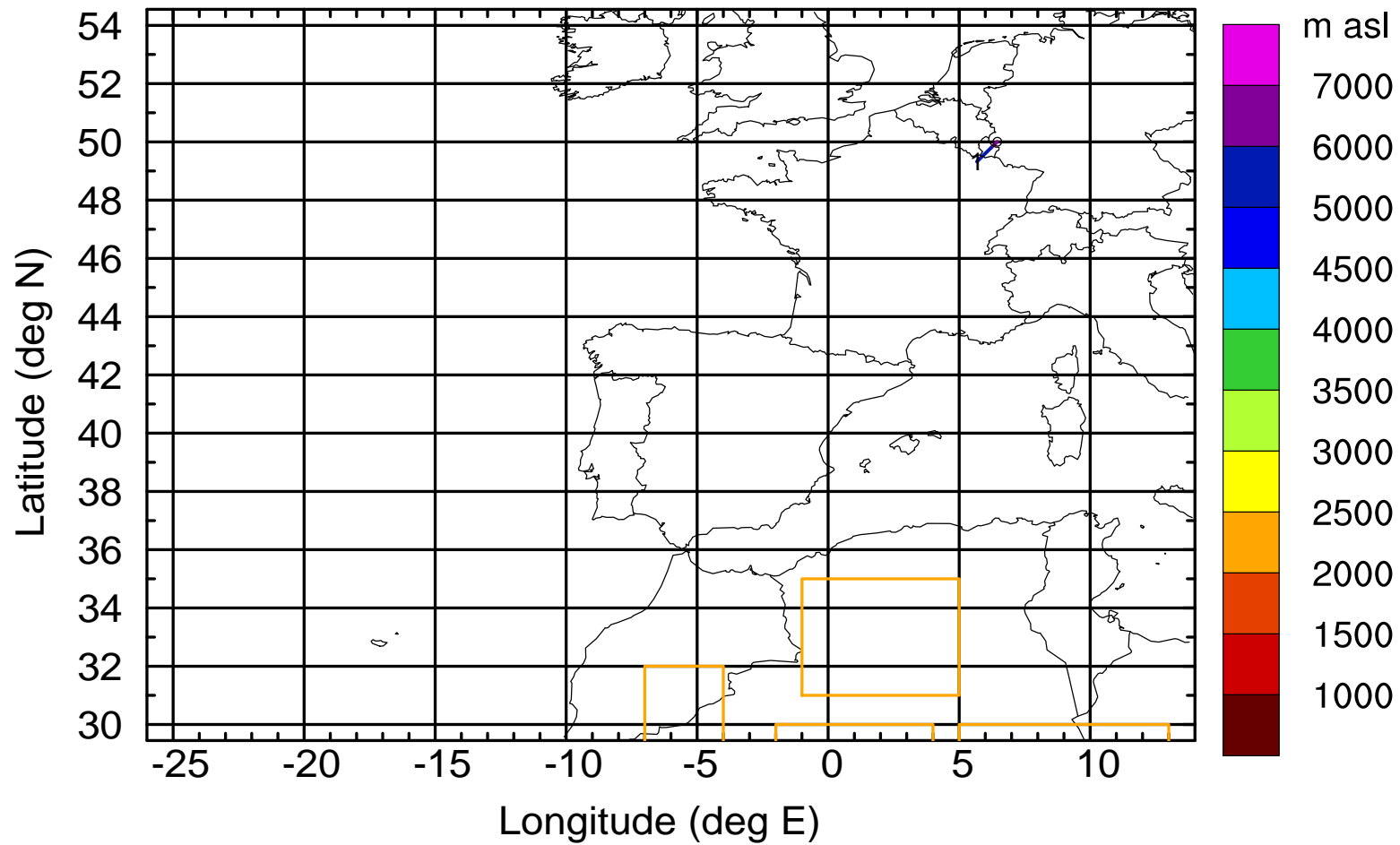
Level #10 of flight 170331a

BWD 20170431/08 -22H = 30/10 UTC



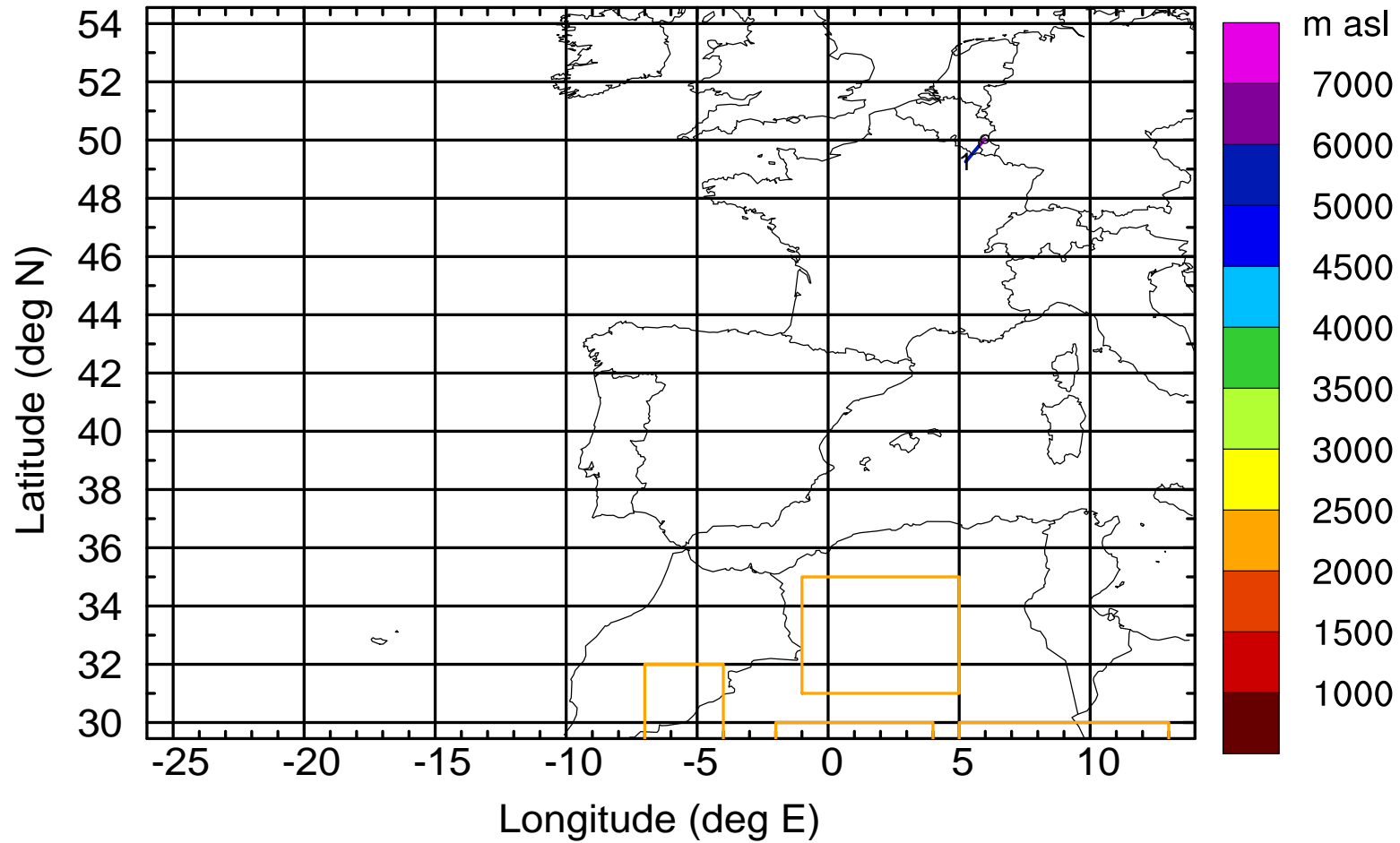
Level #10 of flight 170331a

BWD 20170431/08 -23H = 30/09 UTC



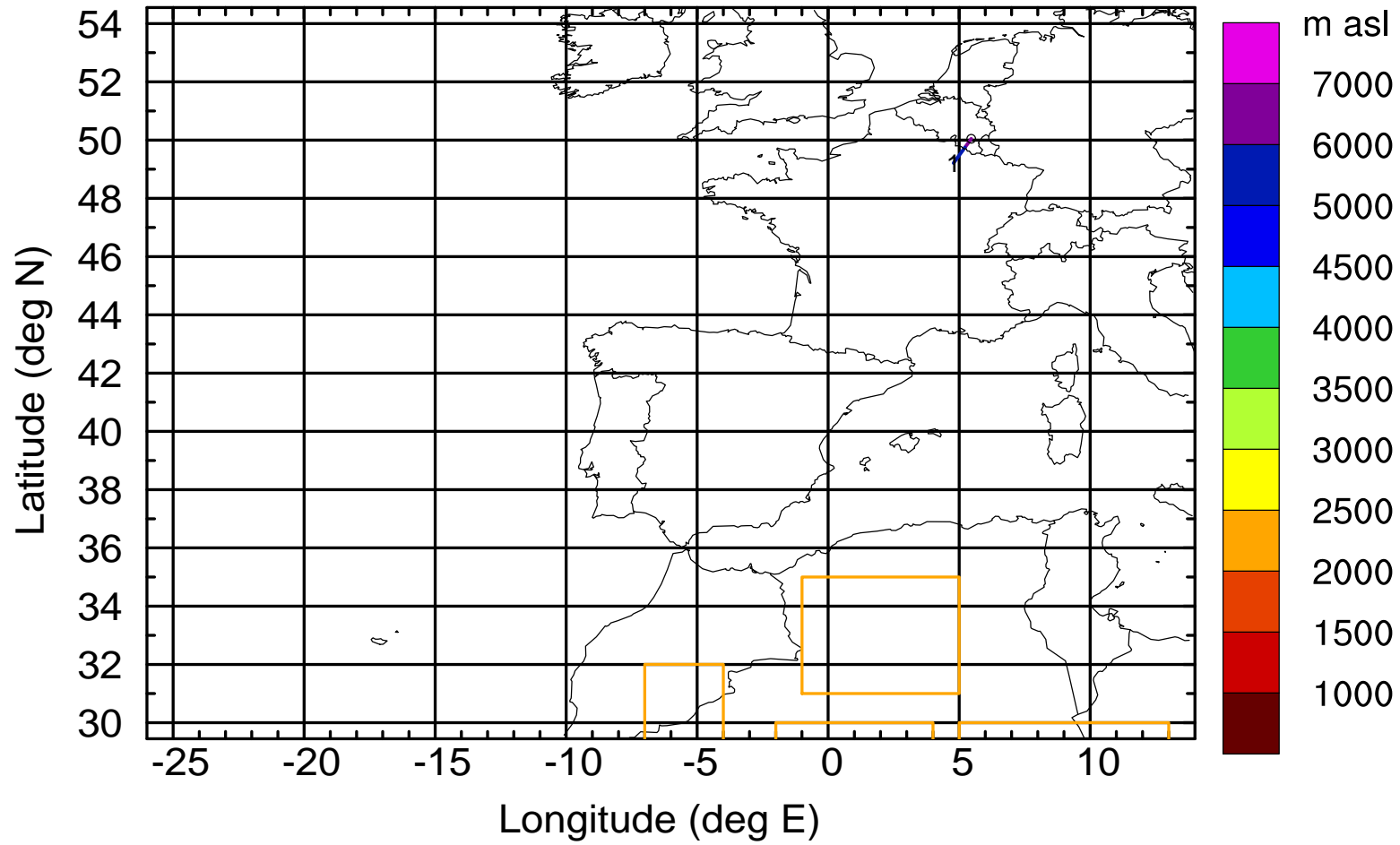
Level #10 of flight 170331a

BWD 20170431/08 -24H = 30/08 UTC



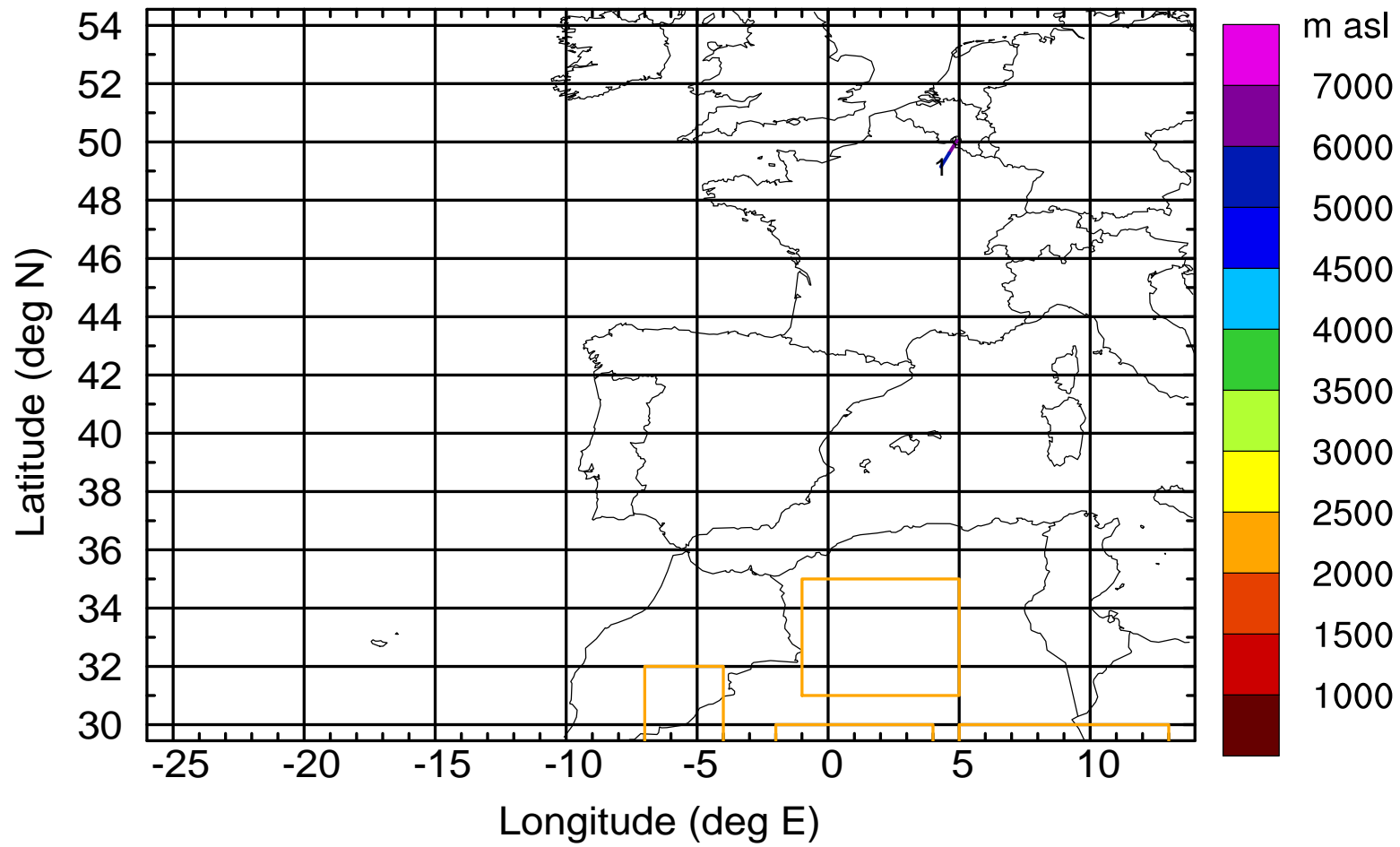
Level #10 of flight 170331a

BWD 20170431/08 -25H = 30/07 UTC



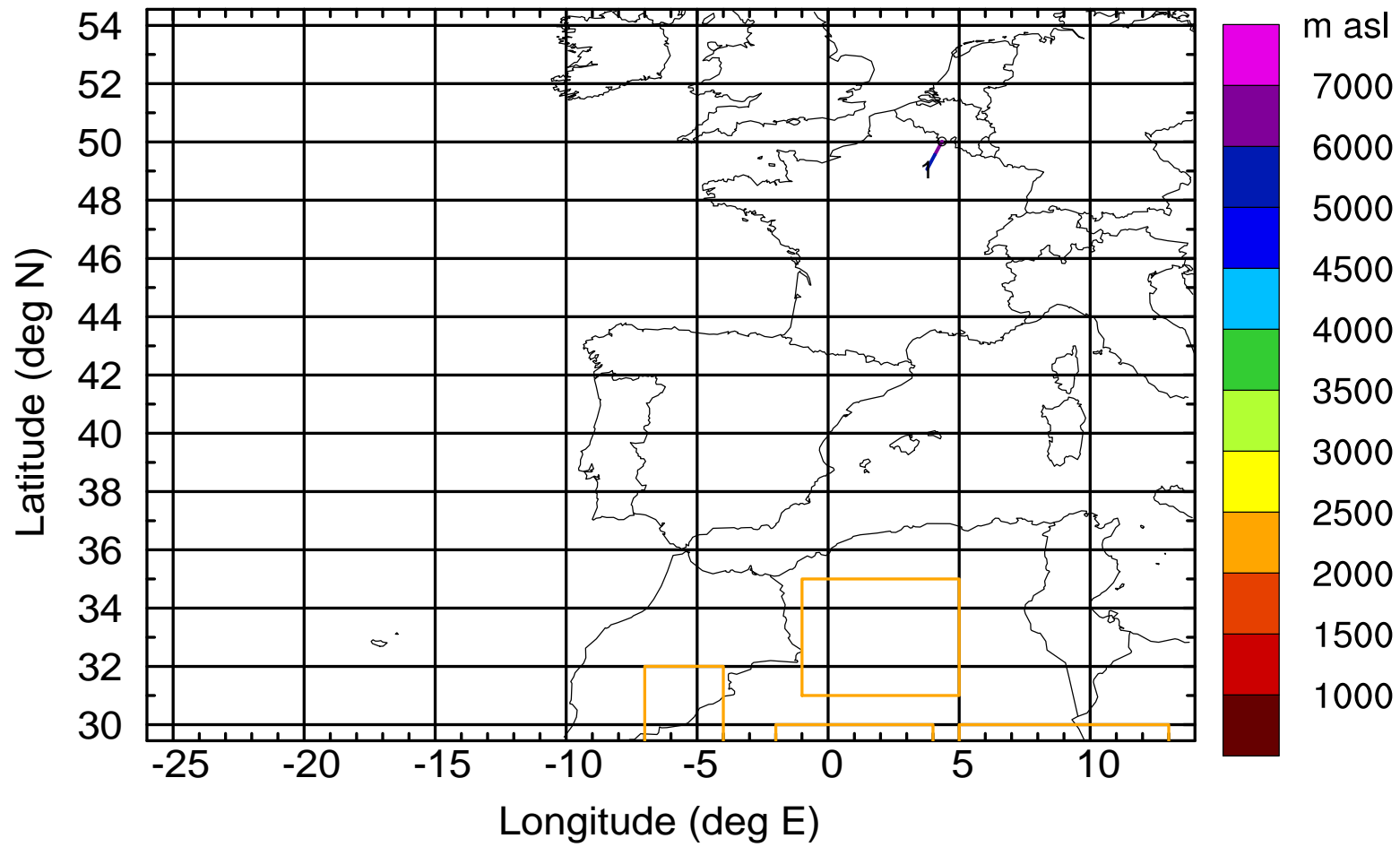
Level #10 of flight 170331a

BWD 20170431/08 -26H = 30/06 UTC



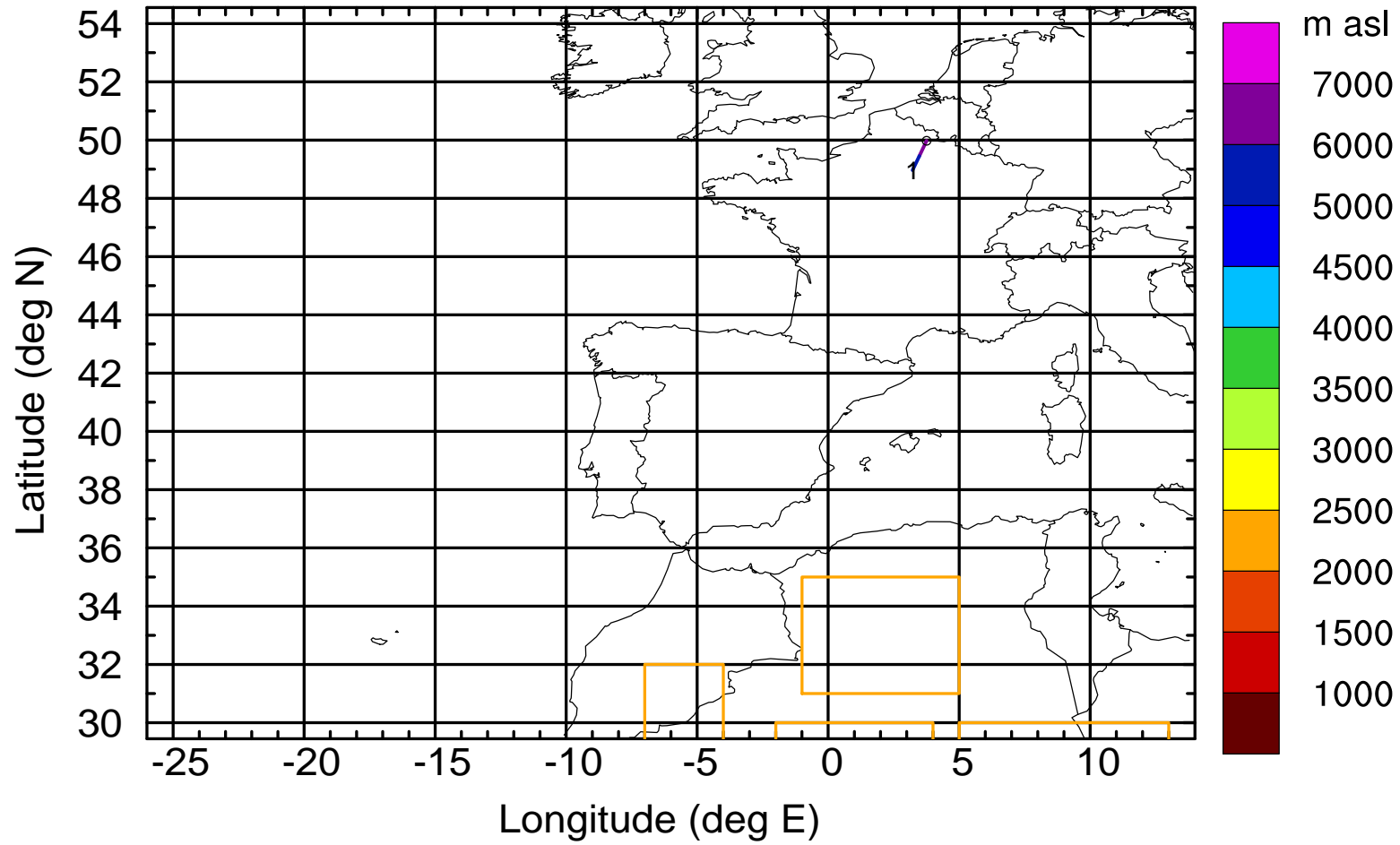
Level #10 of flight 170331a

BWD 20170431/08 -27H = 30/05 UTC



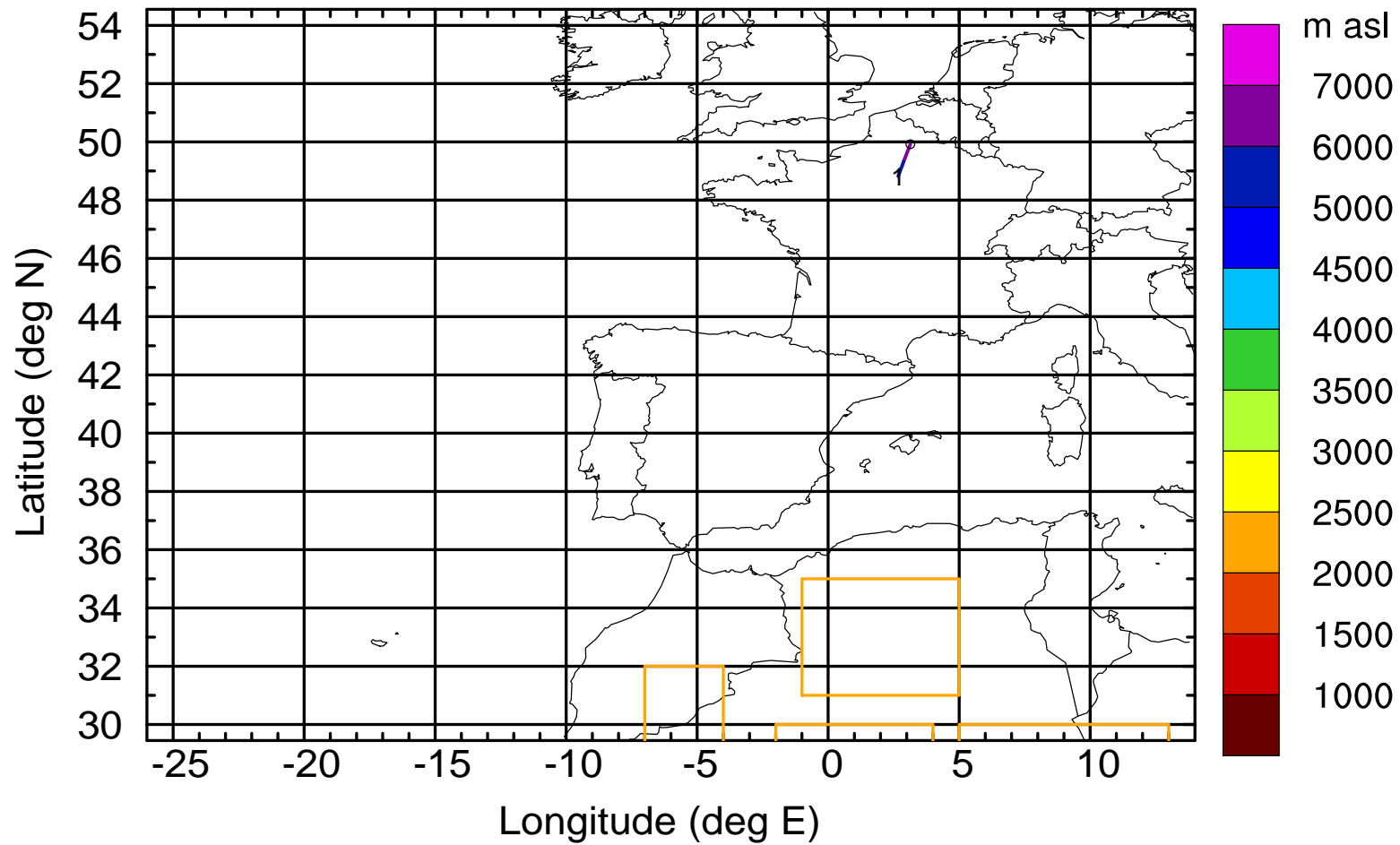
Level #10 of flight 170331a

BWD 20170431/08 -28H = 30/04 UTC



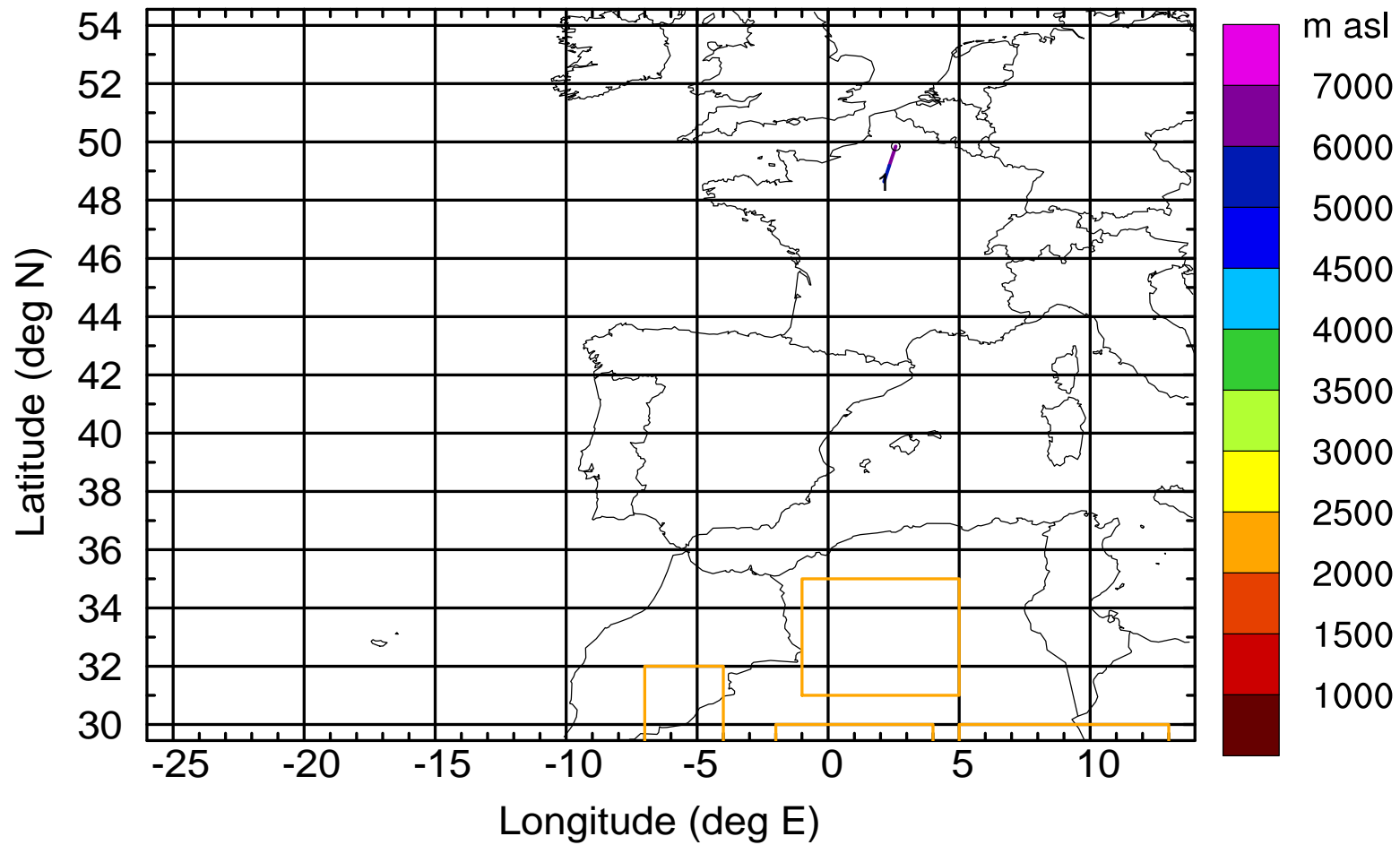
Level #10 of flight 170331a

BWD 20170431/08 -29H = 30/03 UTC



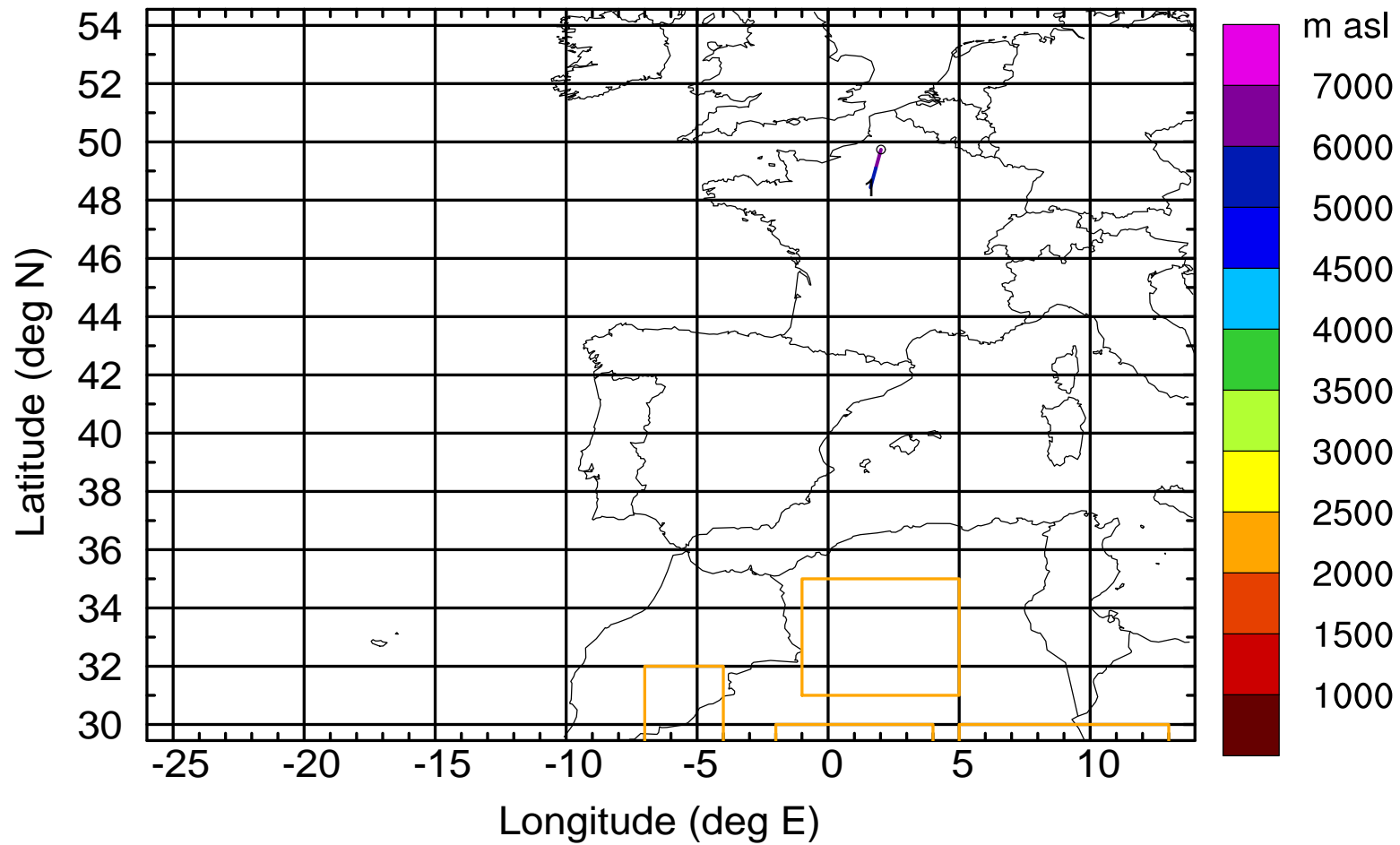
Level #10 of flight 170331a

BWD 20170431/08 -30H = 30/02 UTC



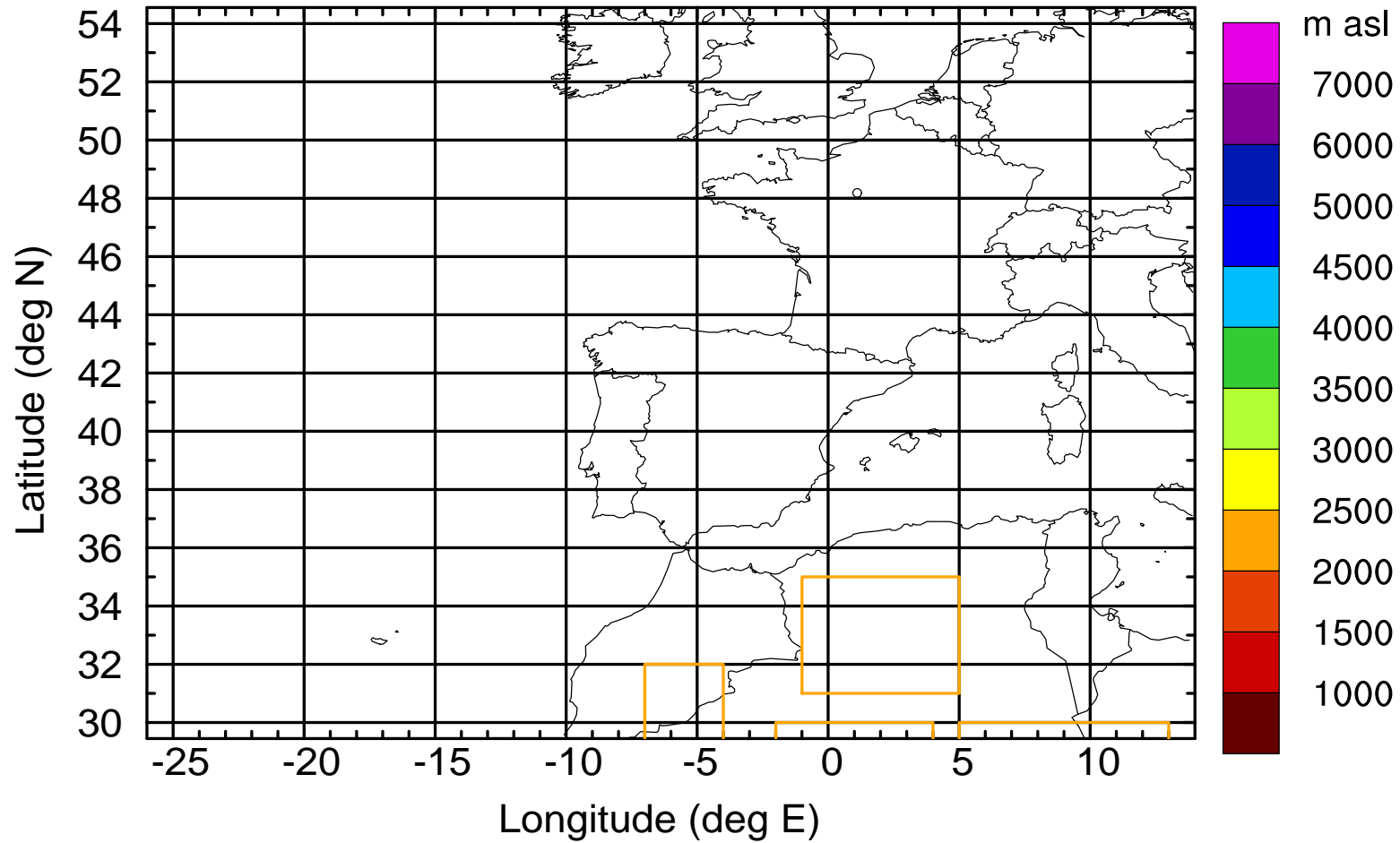
Level #10 of flight 170331a

BWD 20170431/08 -31H = 30/01 UTC



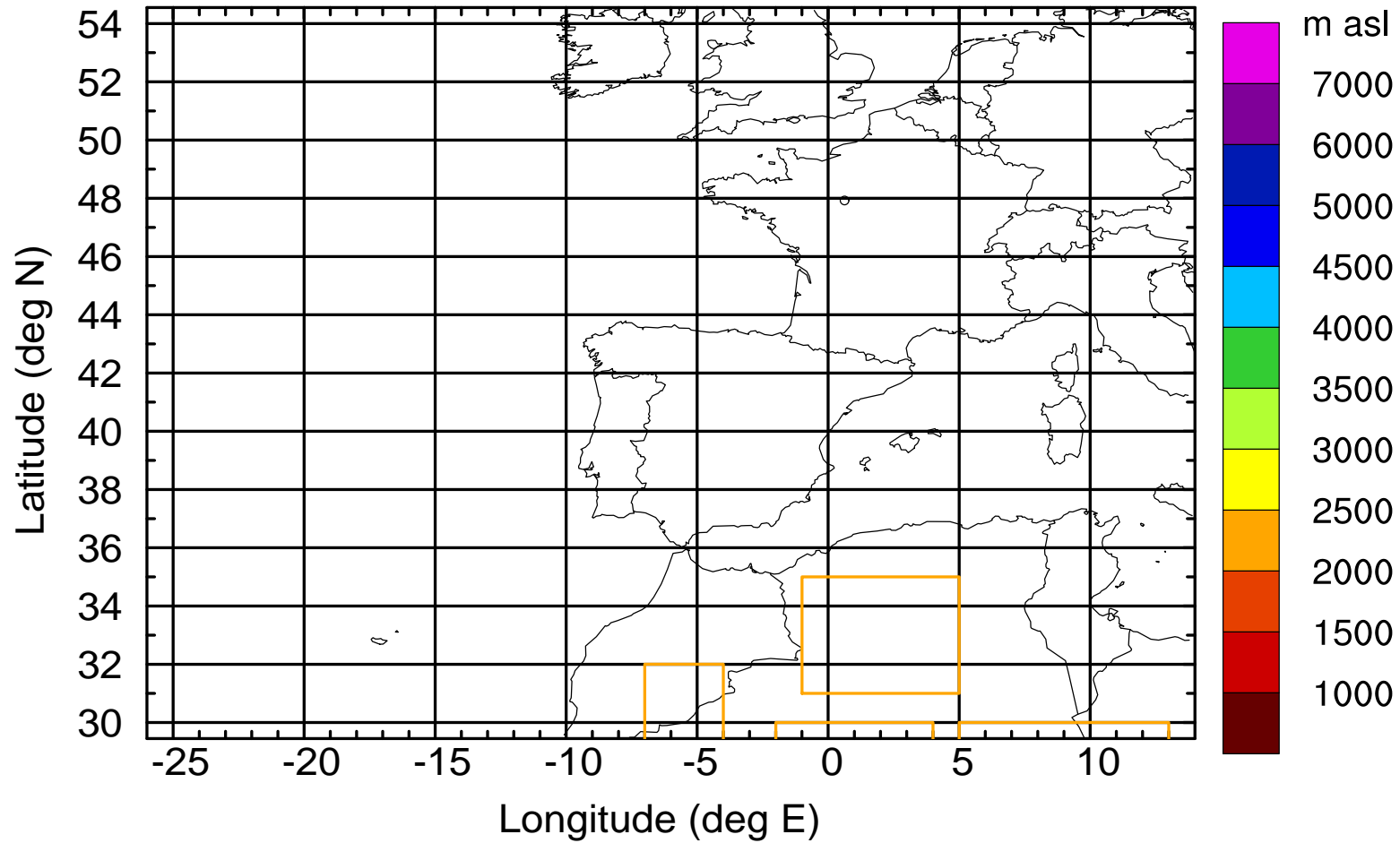
Level #10 of flight 170331a

BWD 20170431/08 -31H = 30/01 UTC



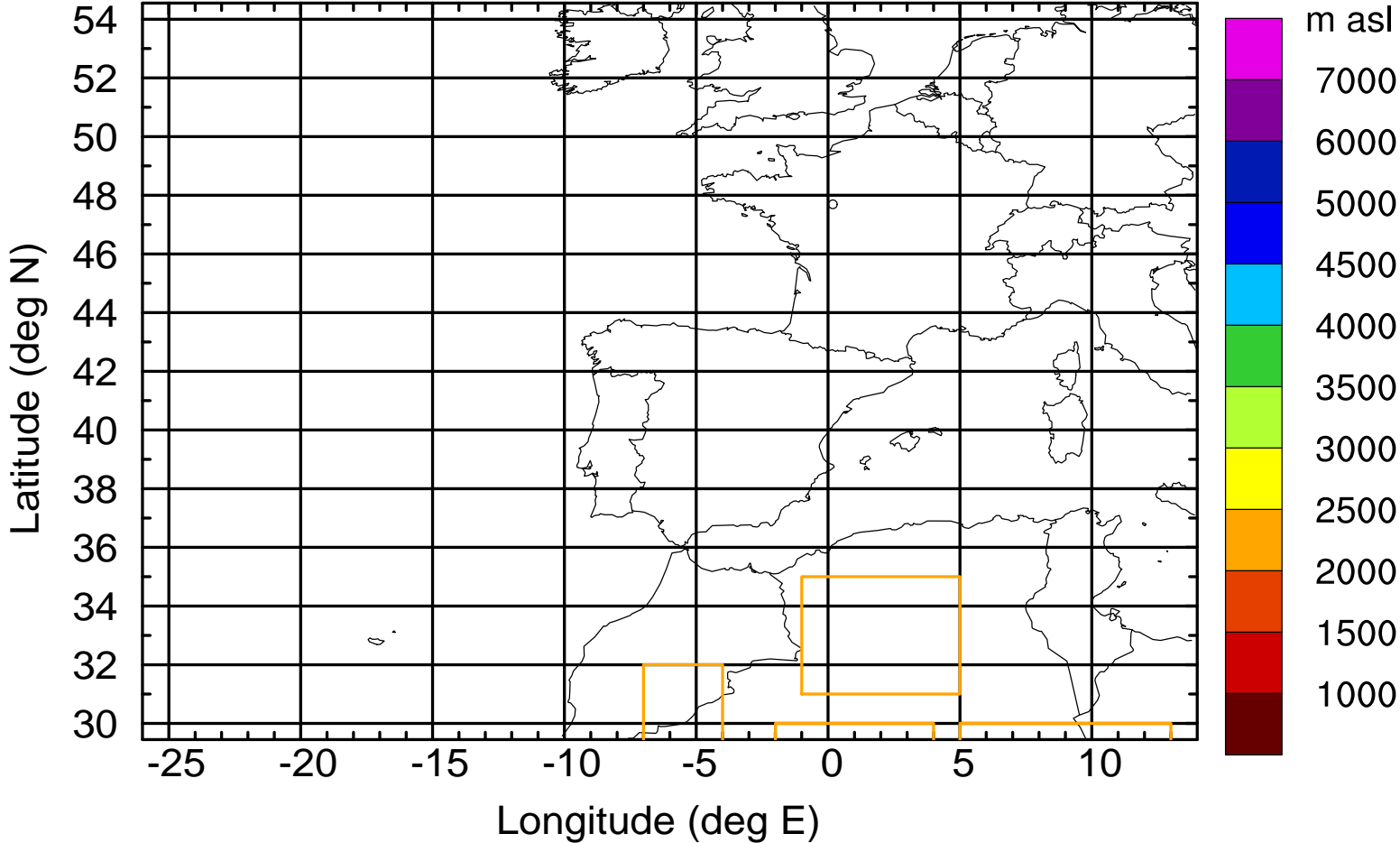
Level #10 of flight 170331a

BWD 20170431/08 -31H = 30/01 UTC



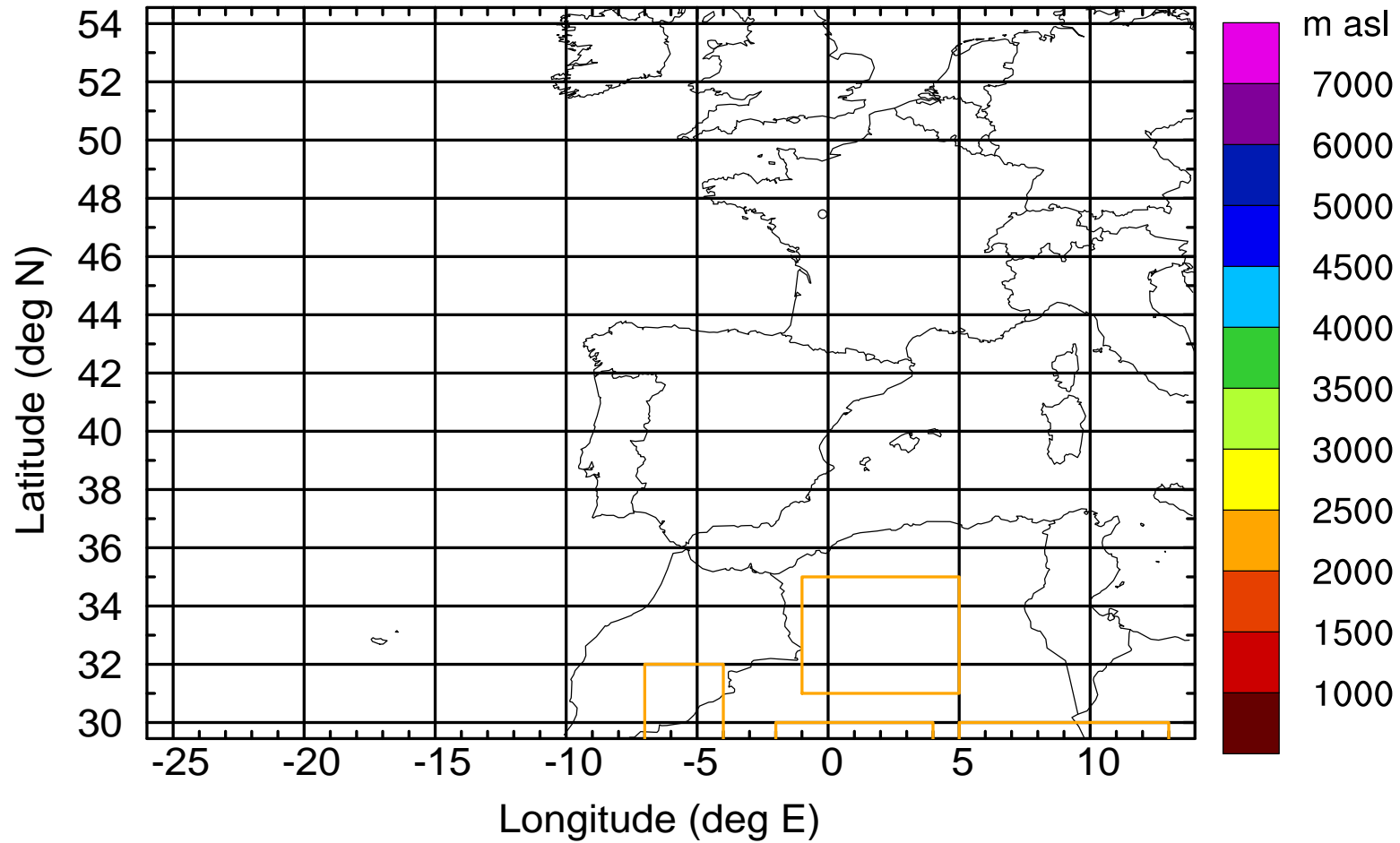
Level #10 of flight 170331a

BWD 20170431/08 -31H = 30/01 UTC



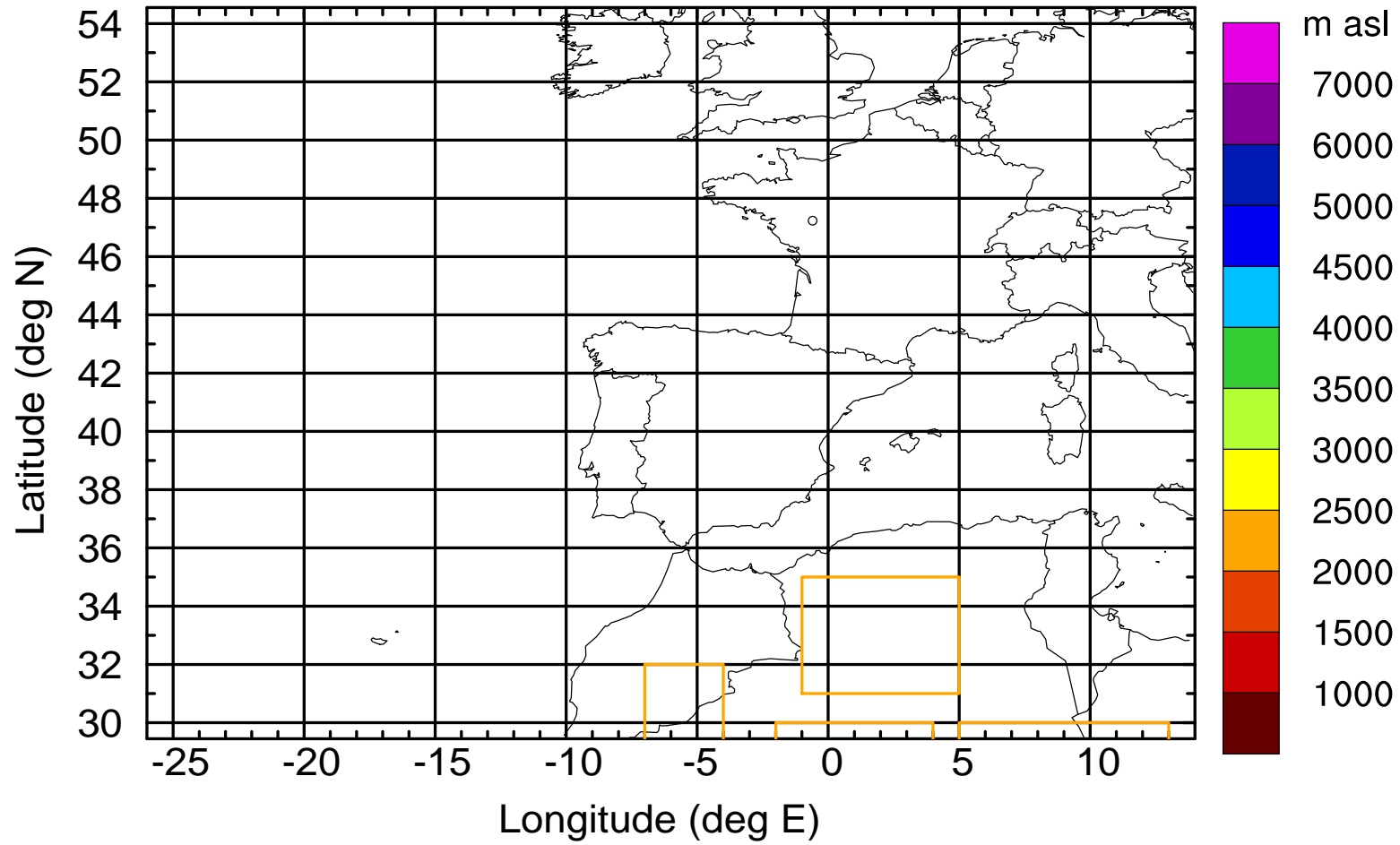
Level #10 of flight 170331a

BWD 20170431/08 -31H = 30/01 UTC



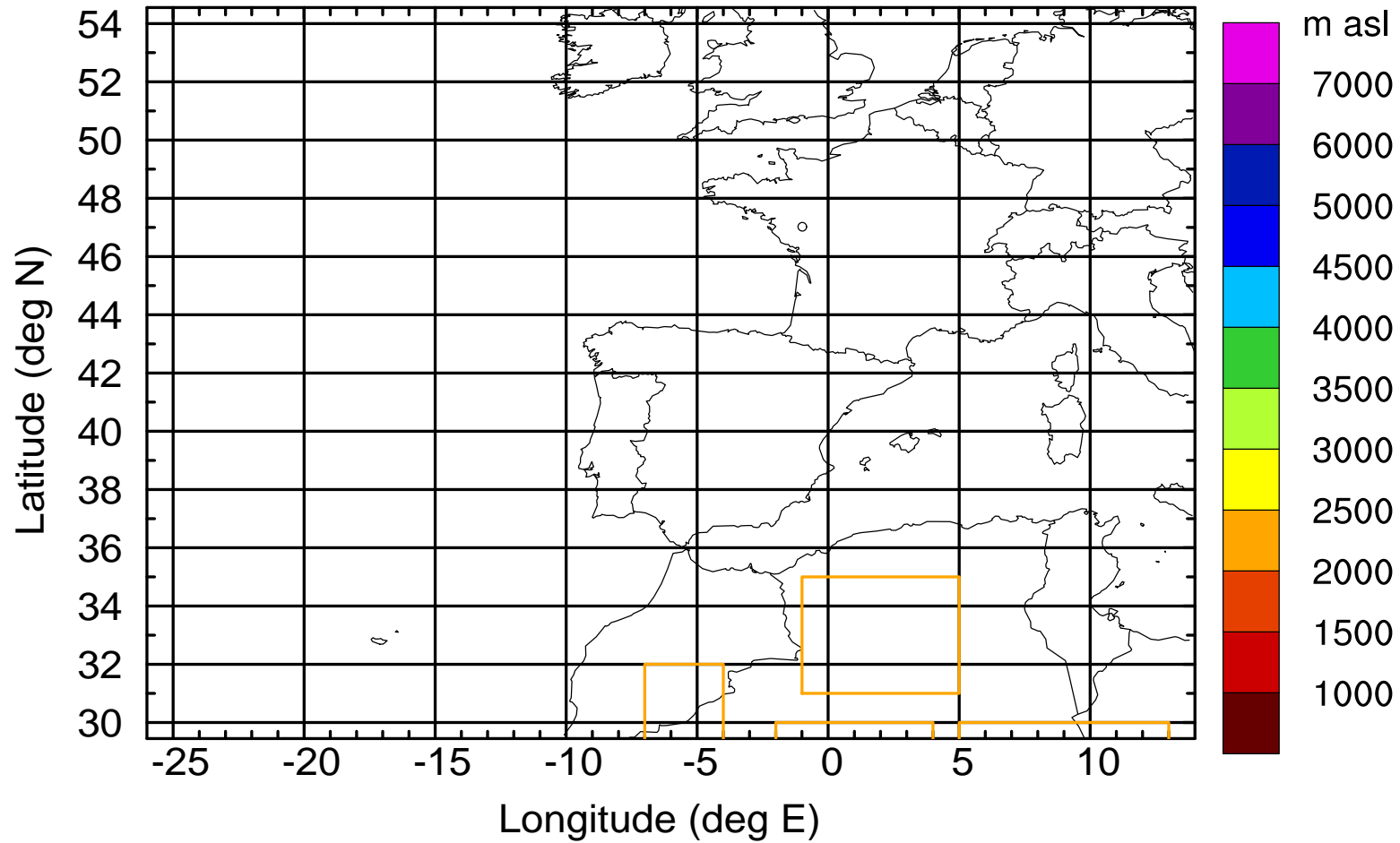
Level #10 of flight 170331a

BWD 20170431/08 -31H = 30/01 UTC



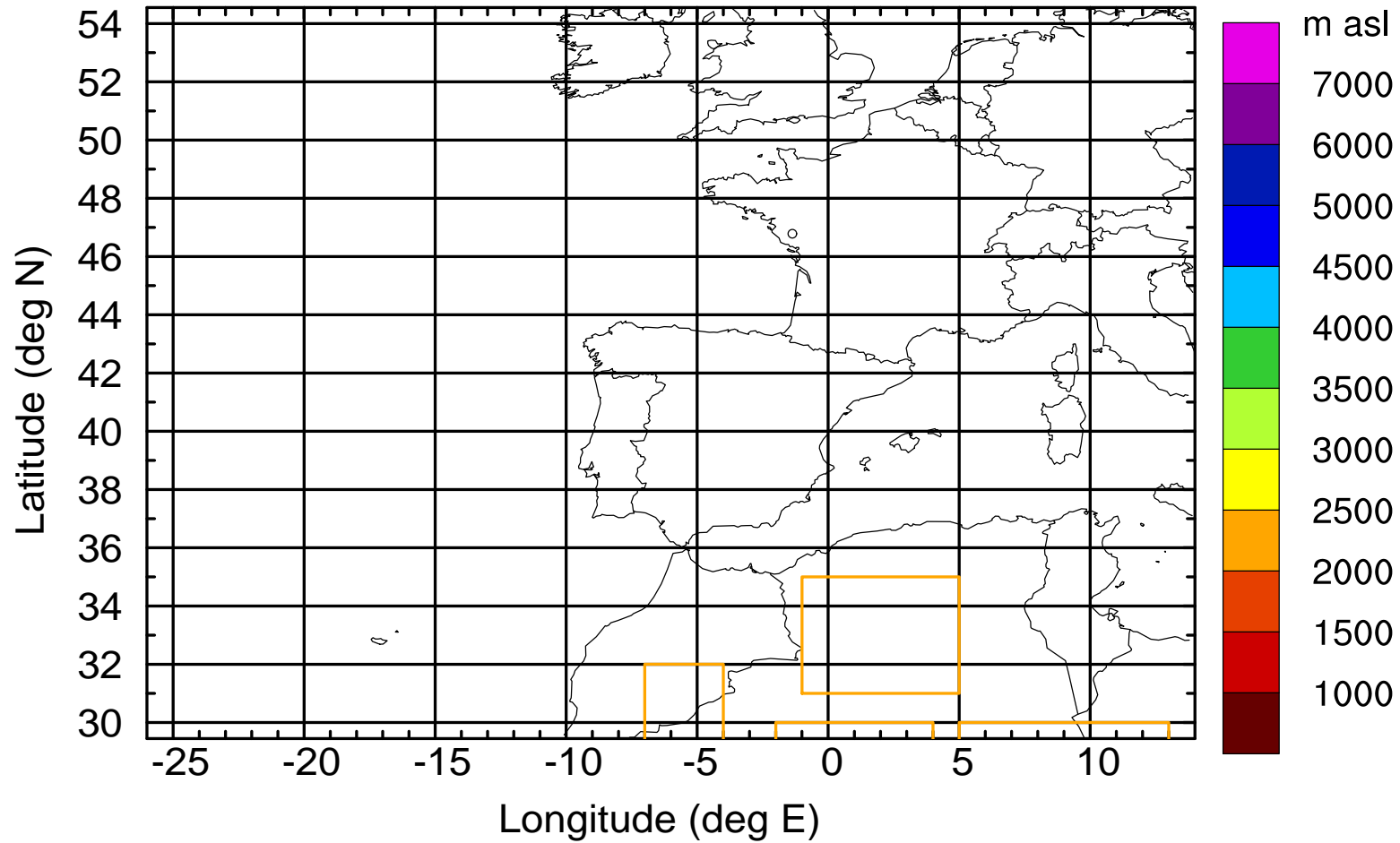
Level #10 of flight 170331a

BWD 20170431/08 -31H = 30/01 UTC



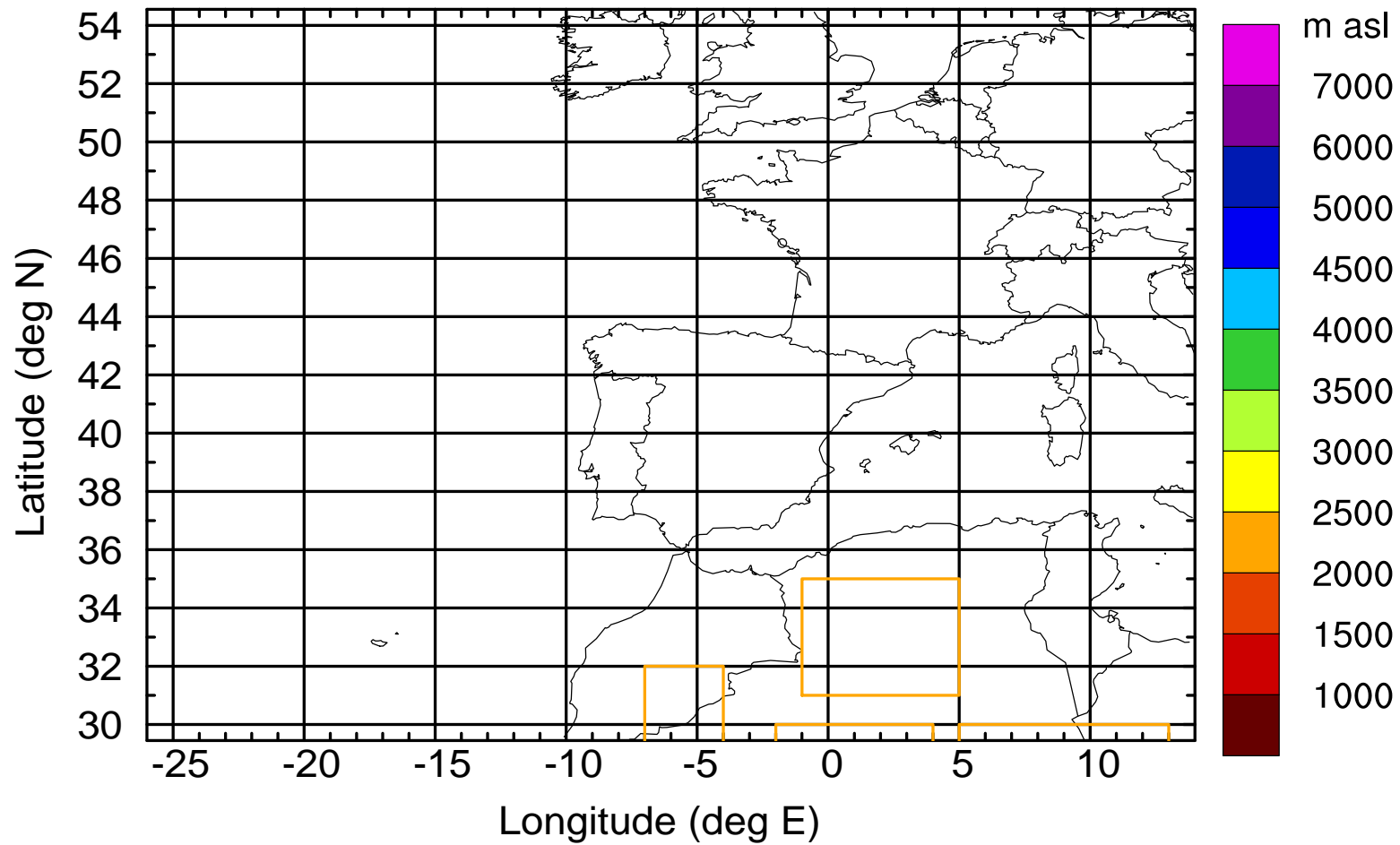
Level #10 of flight 170331a

BWD 20170431/08 -31H = 30/01 UTC



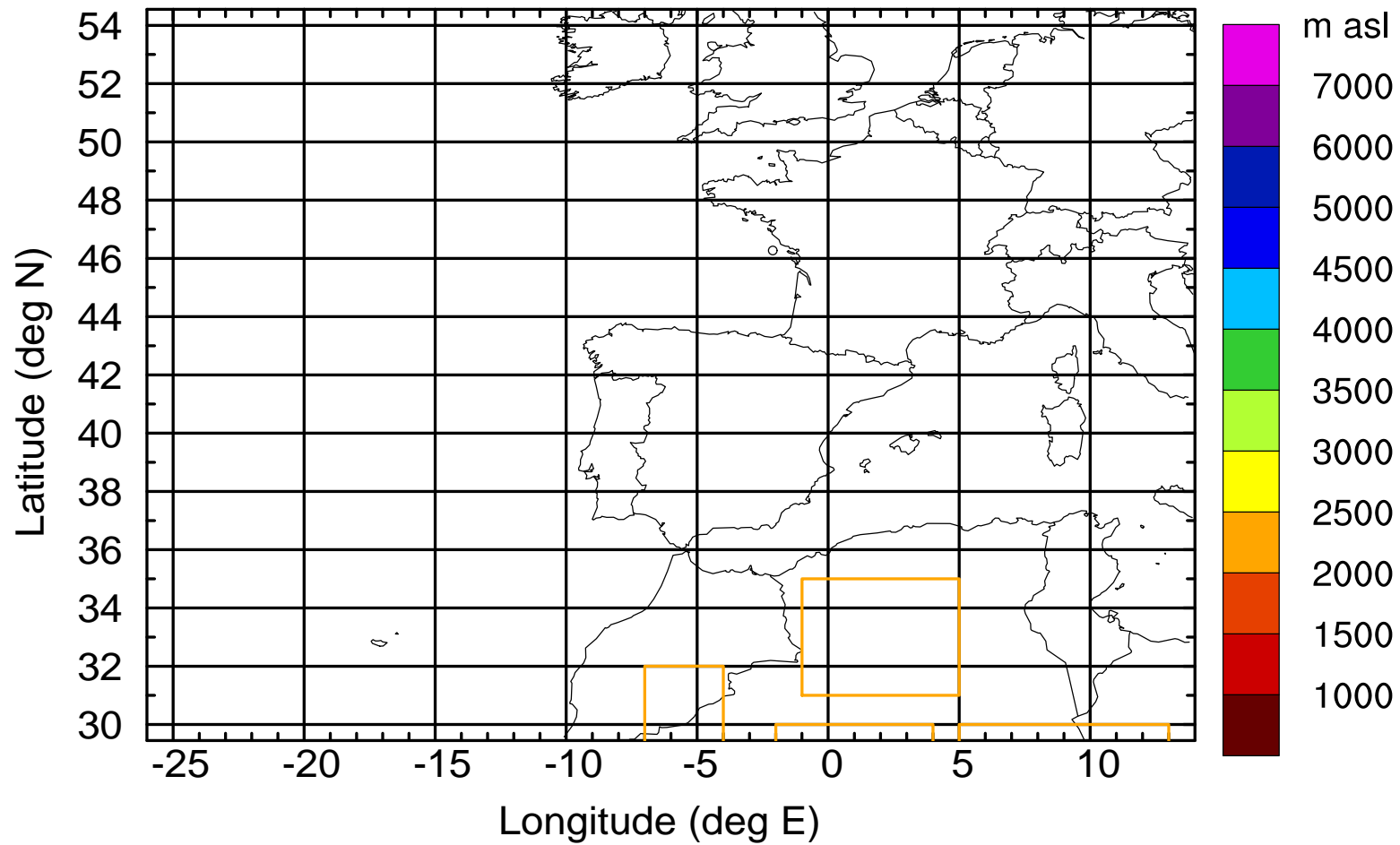
Level #10 of flight 170331a

BWD 20170431/08 -31H = 30/01 UTC



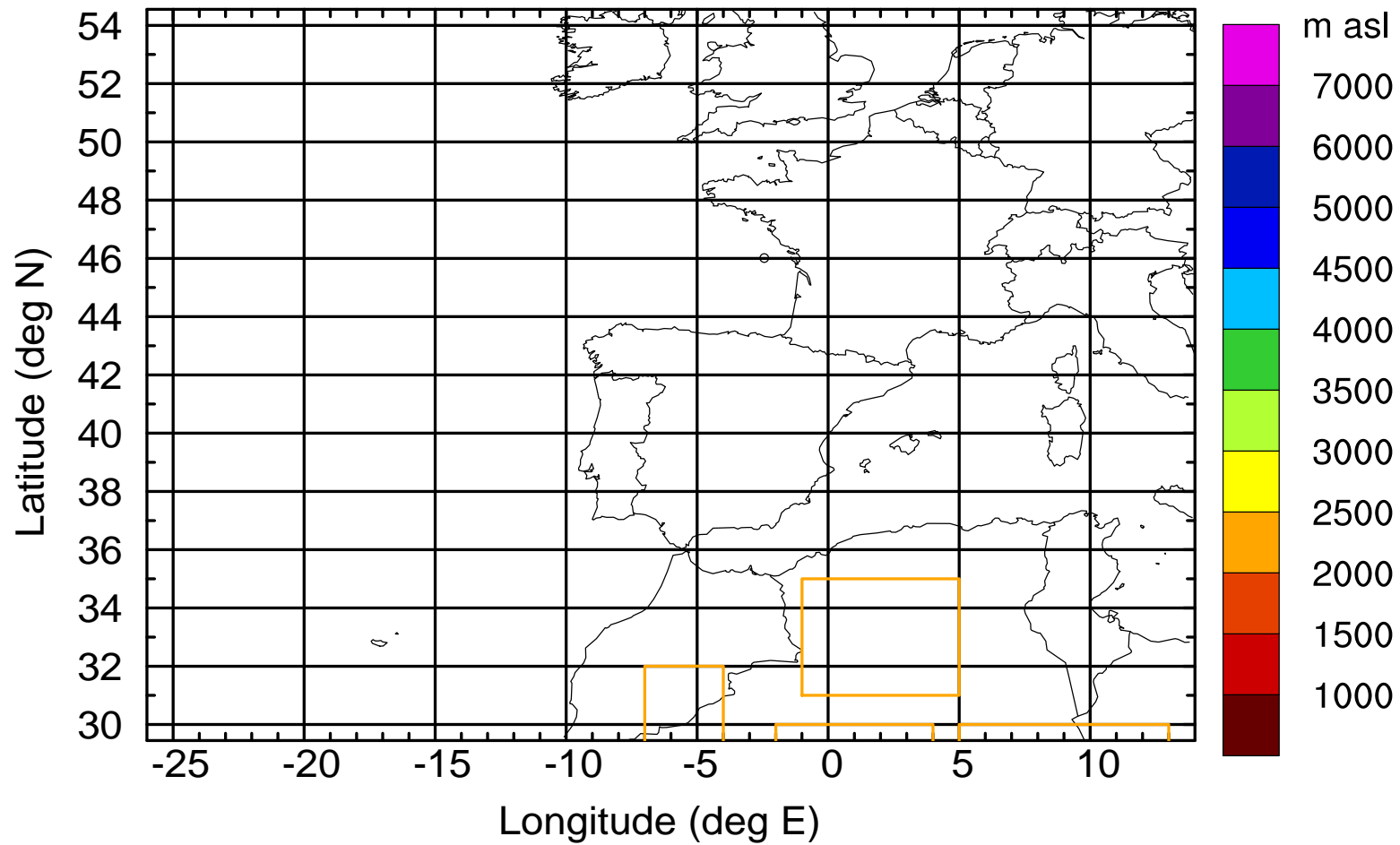
Level #10 of flight 170331a

BWD 20170431/08 -31H = 30/01 UTC



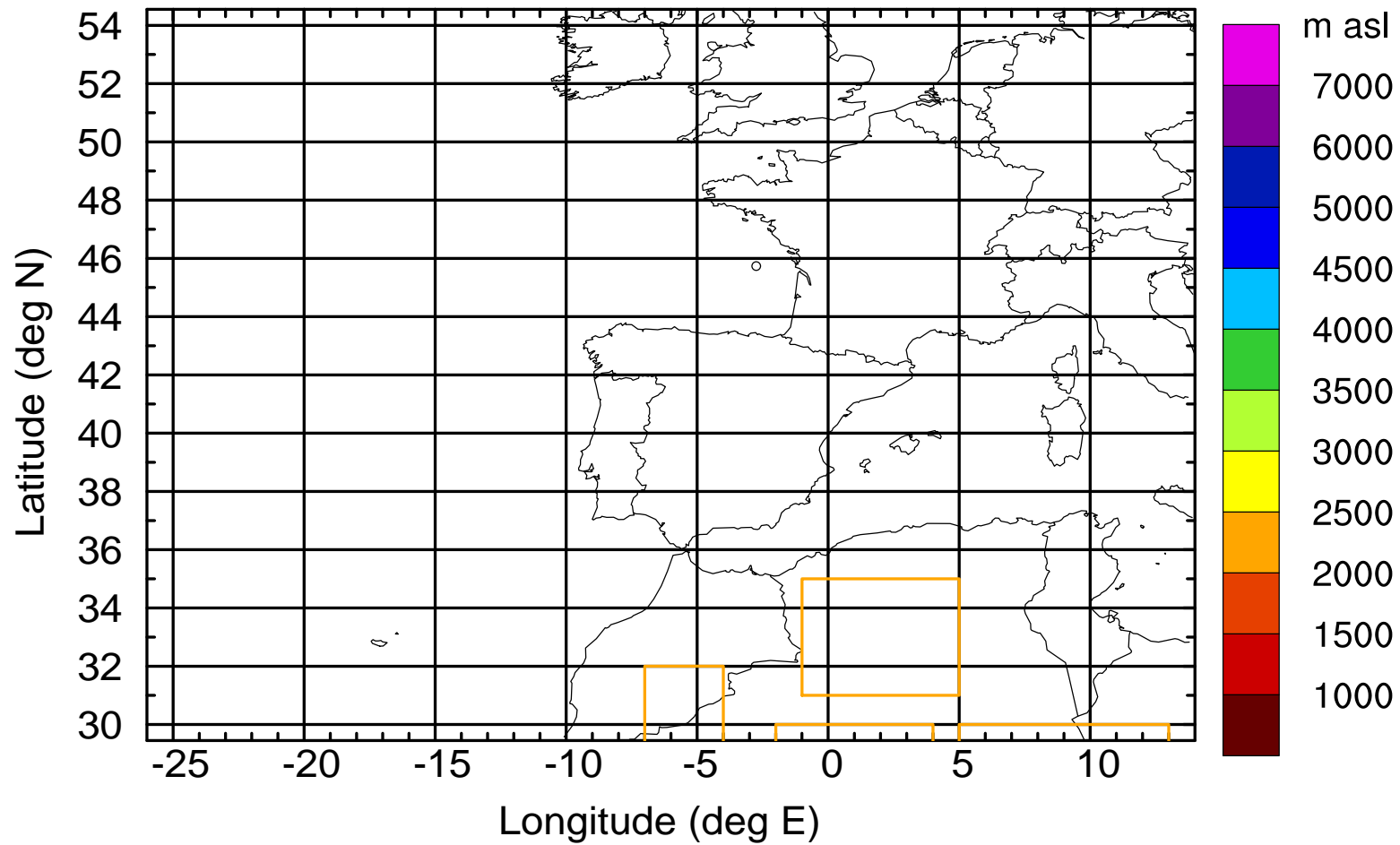
Level #10 of flight 170331a

BWD 20170431/08 -31H = 30/01 UTC



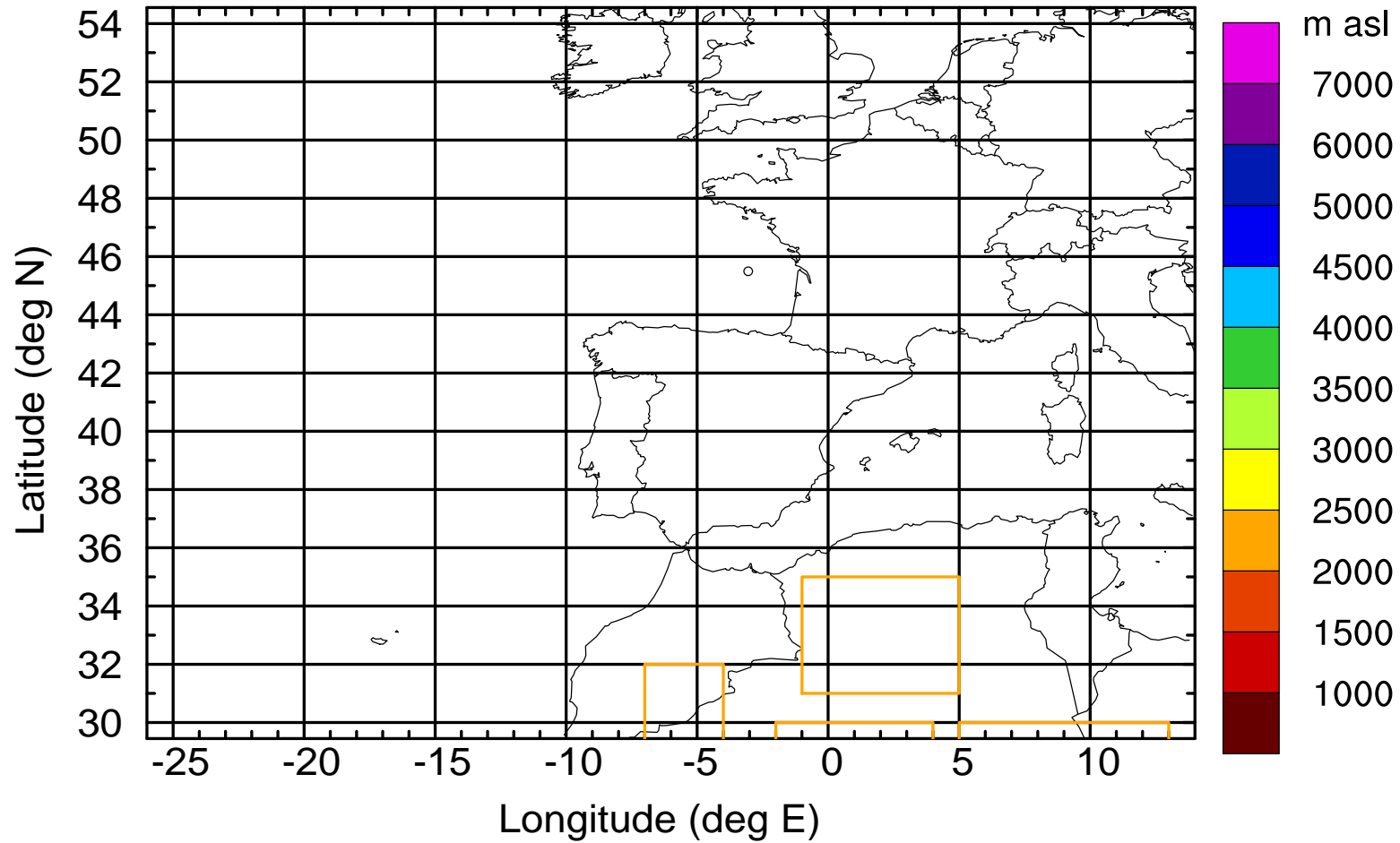
Level #10 of flight 170331a

BWD 20170431/08 -31H = 30/01 UTC



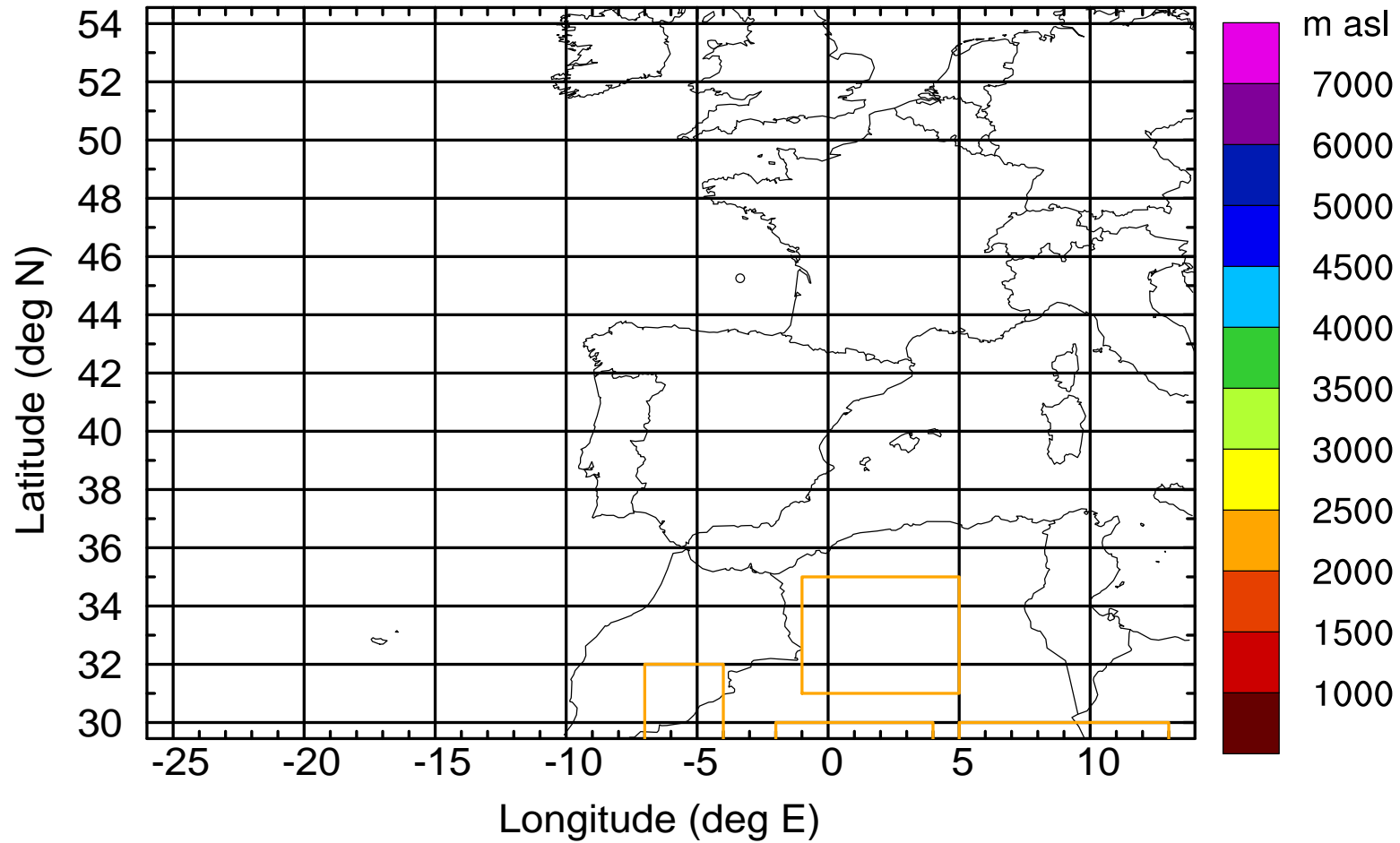
Level #10 of flight 170331a

BWD 20170431/08 -31H = 30/01 UTC



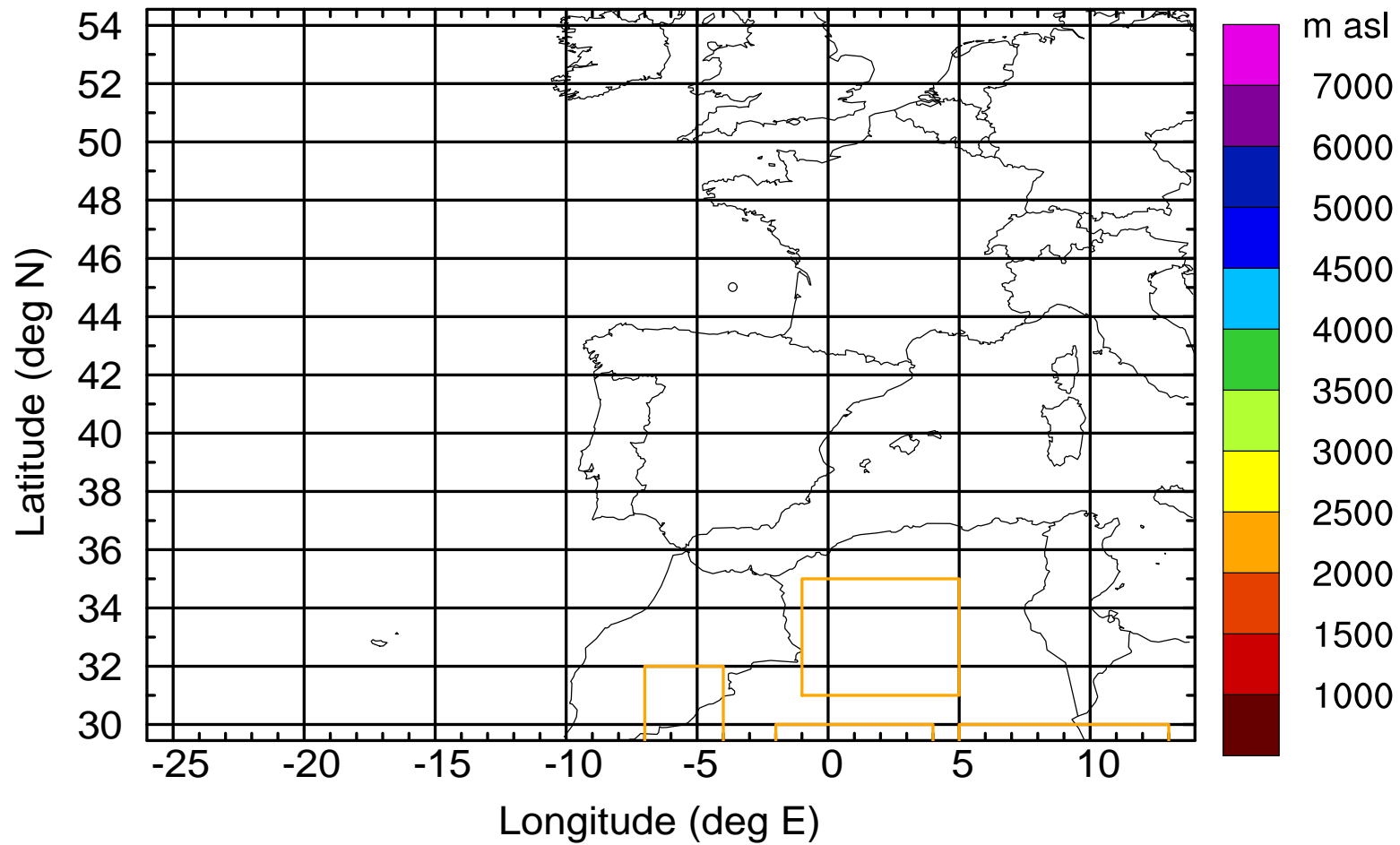
Level #10 of flight 170331a

BWD 20170431/08 -31H = 30/01 UTC



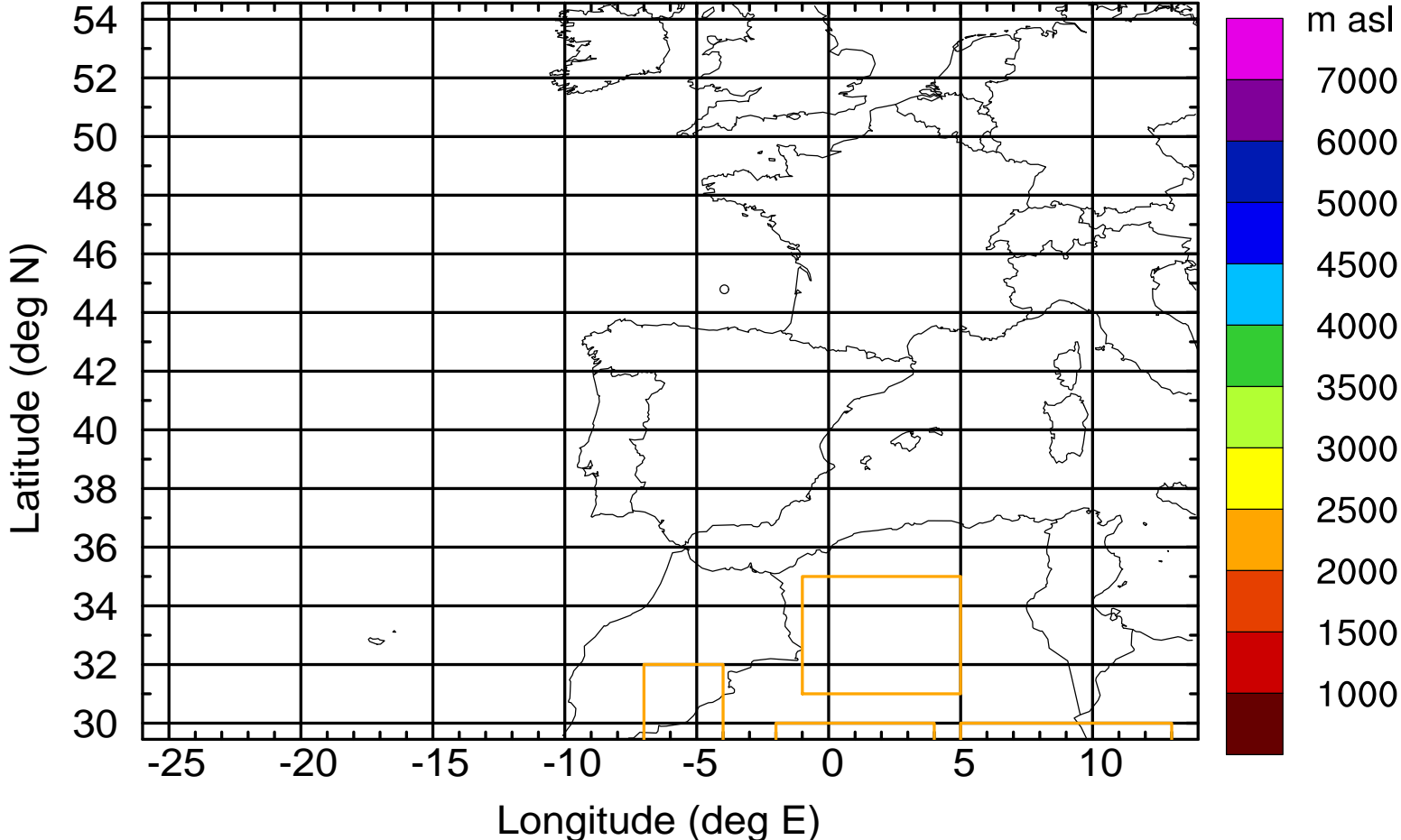
Level #10 of flight 170331a

BWD 20170431/08 -31H = 30/01 UTC



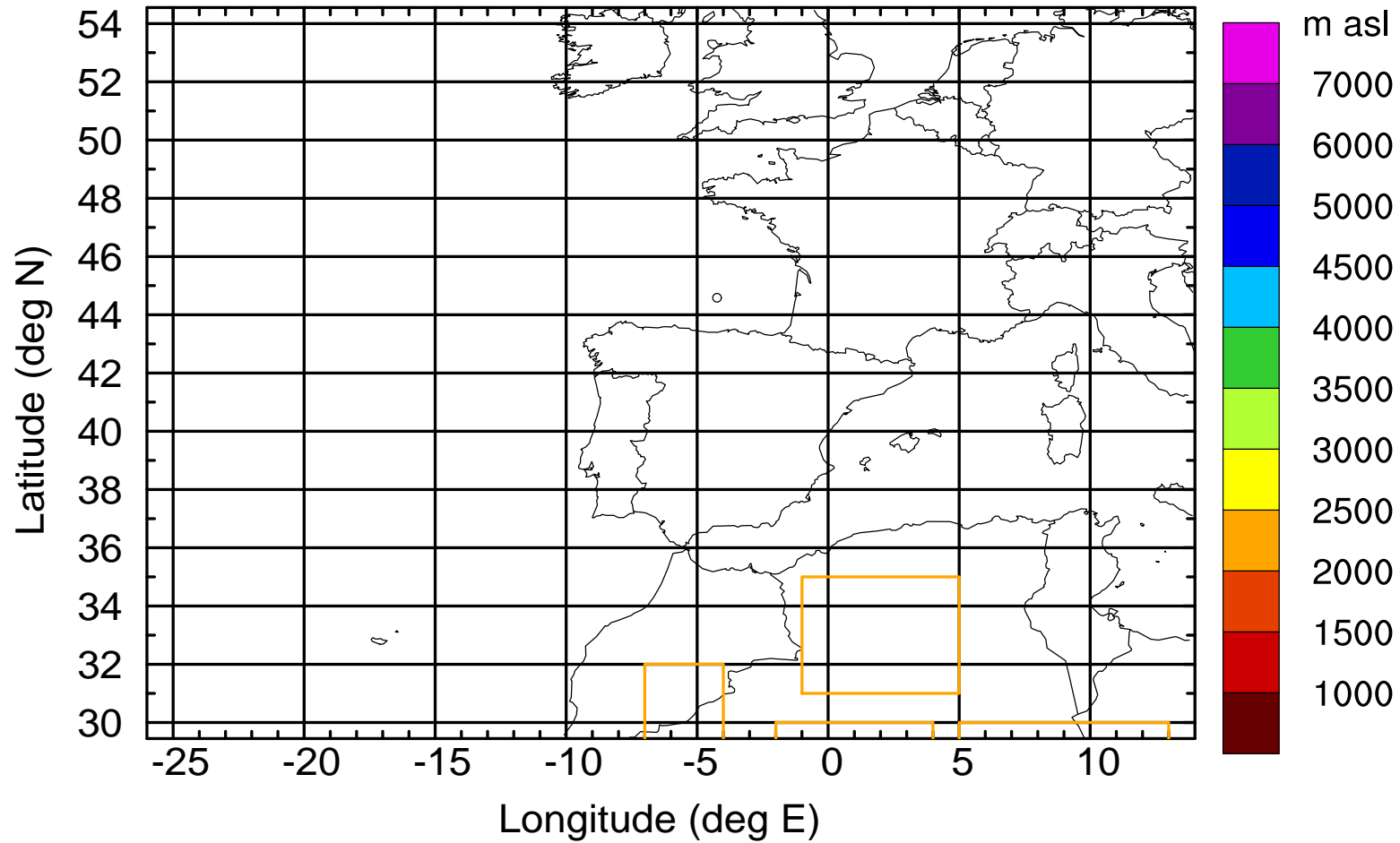
Level #10 of flight 170331a

BWD 20170431/08 -31H = 30/01 UTC



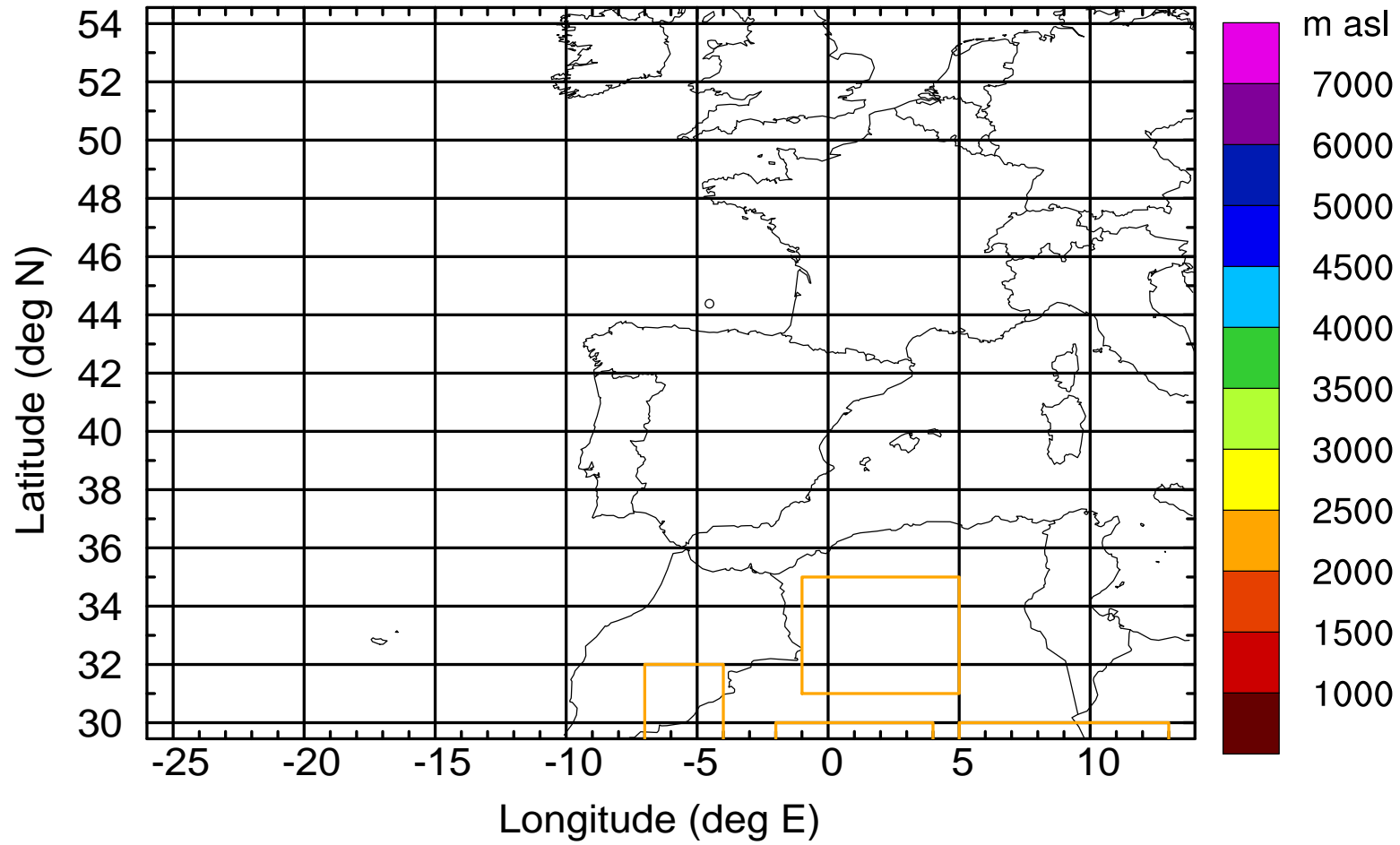
Level #10 of flight 170331a

BWD 20170431/08 -31H = 30/01 UTC



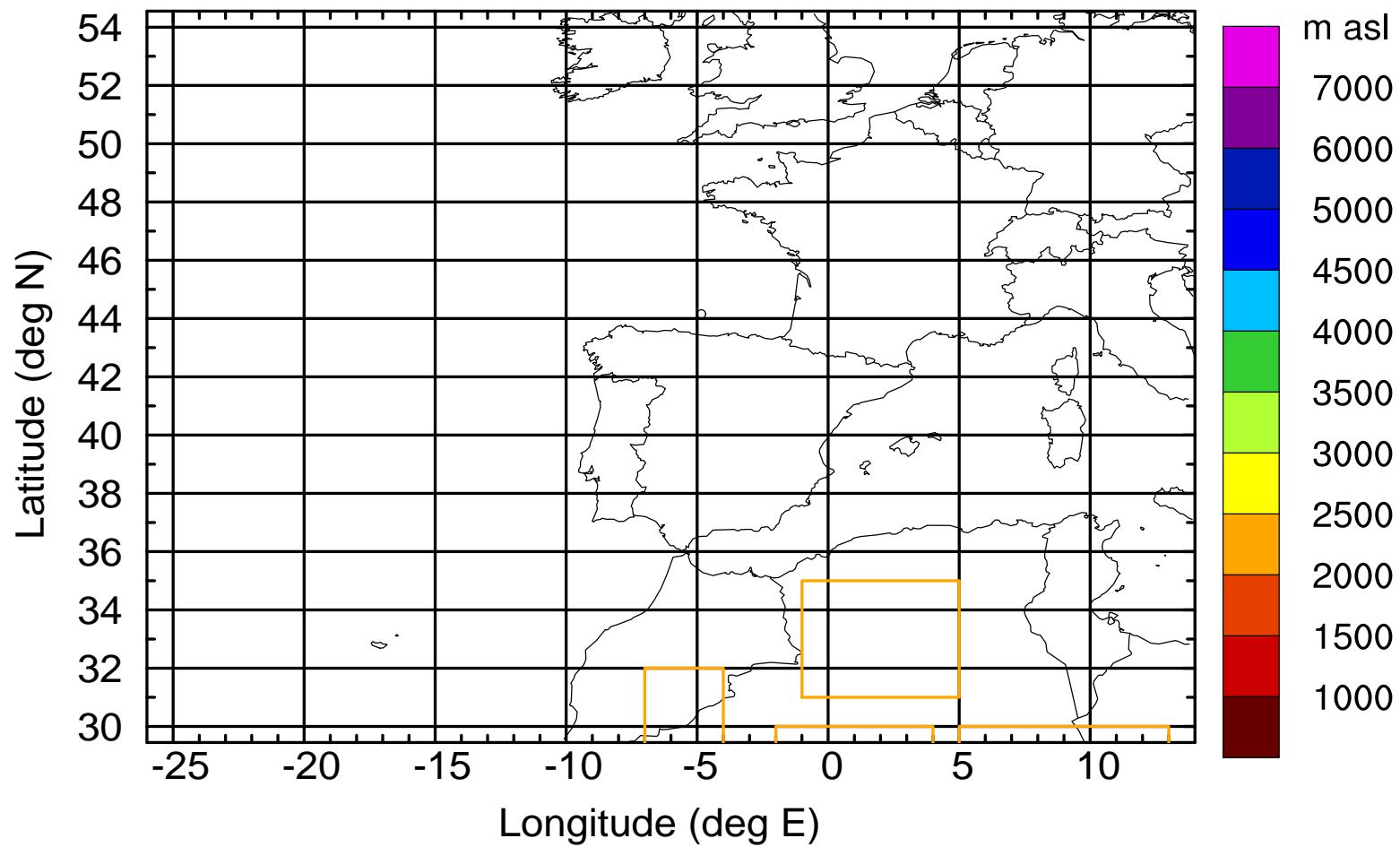
Level #10 of flight 170331a

BWD 20170431/08 -31H = 30/01 UTC



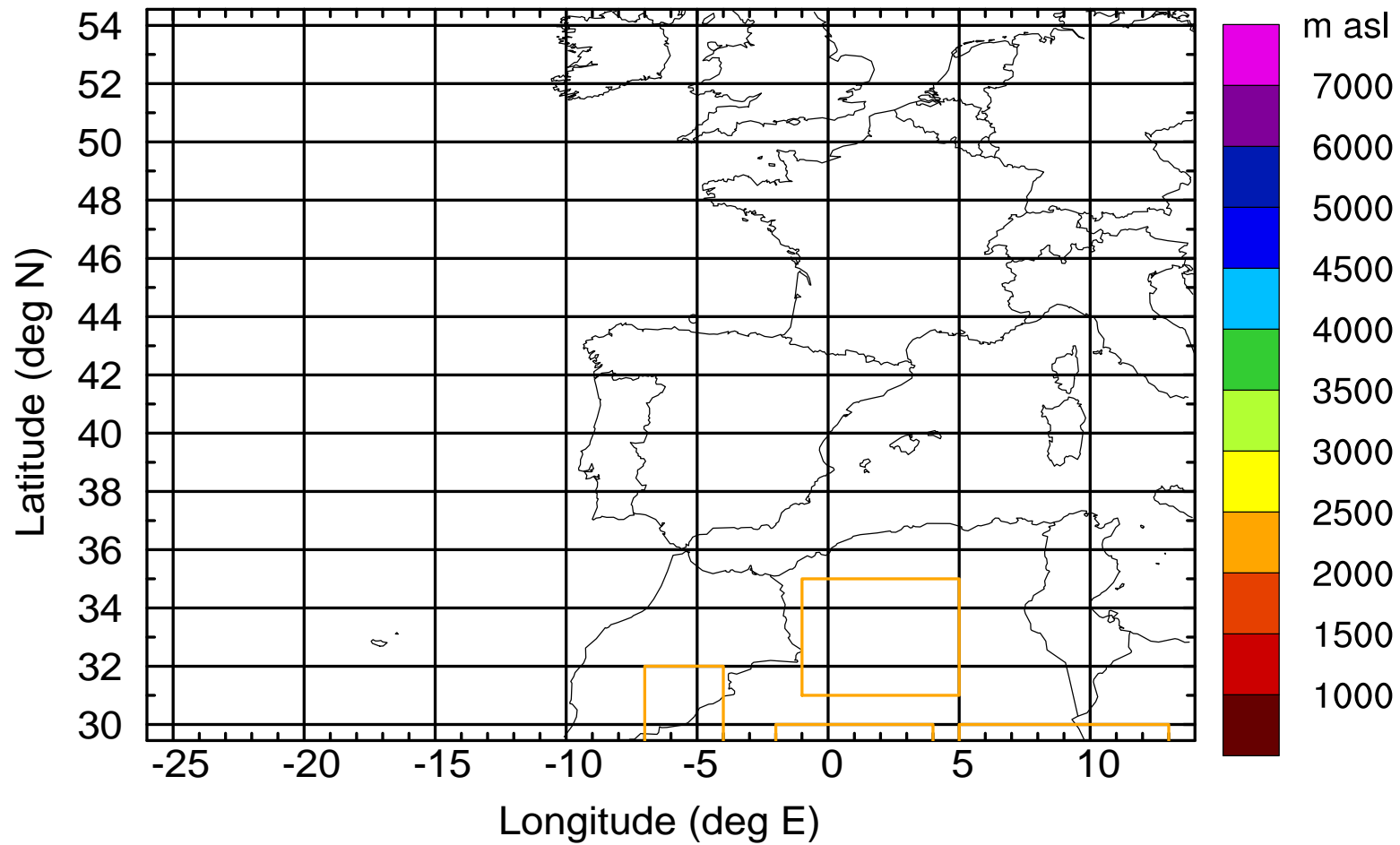
Level #10 of flight 170331a

BWD 20170431/08 -31H = 30/01 UTC



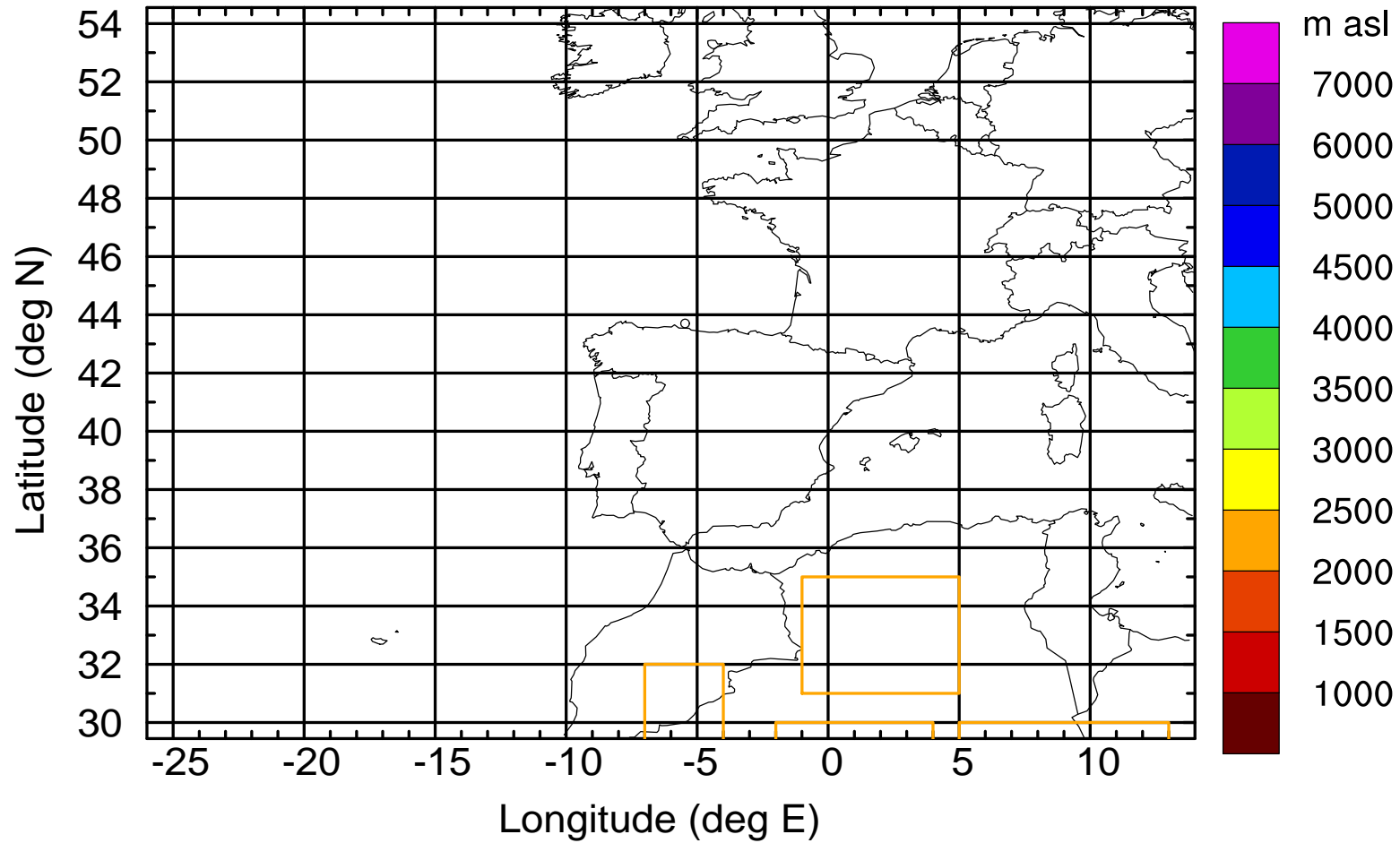
Level #10 of flight 170331a

BWD 20170431/08 -31H = 30/01 UTC



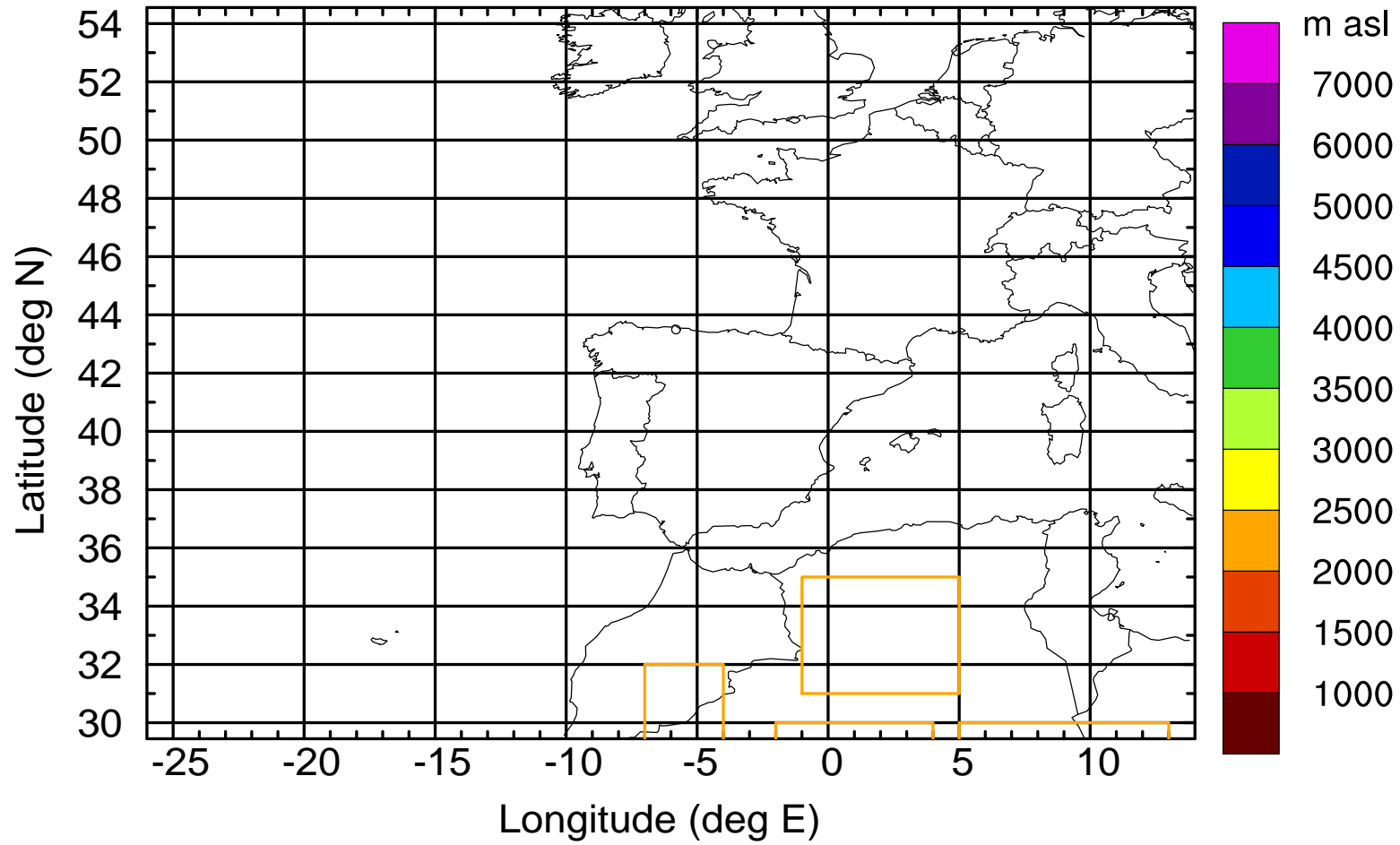
Level #10 of flight 170331a

BWD 20170431/08 -31H = 30/01 UTC



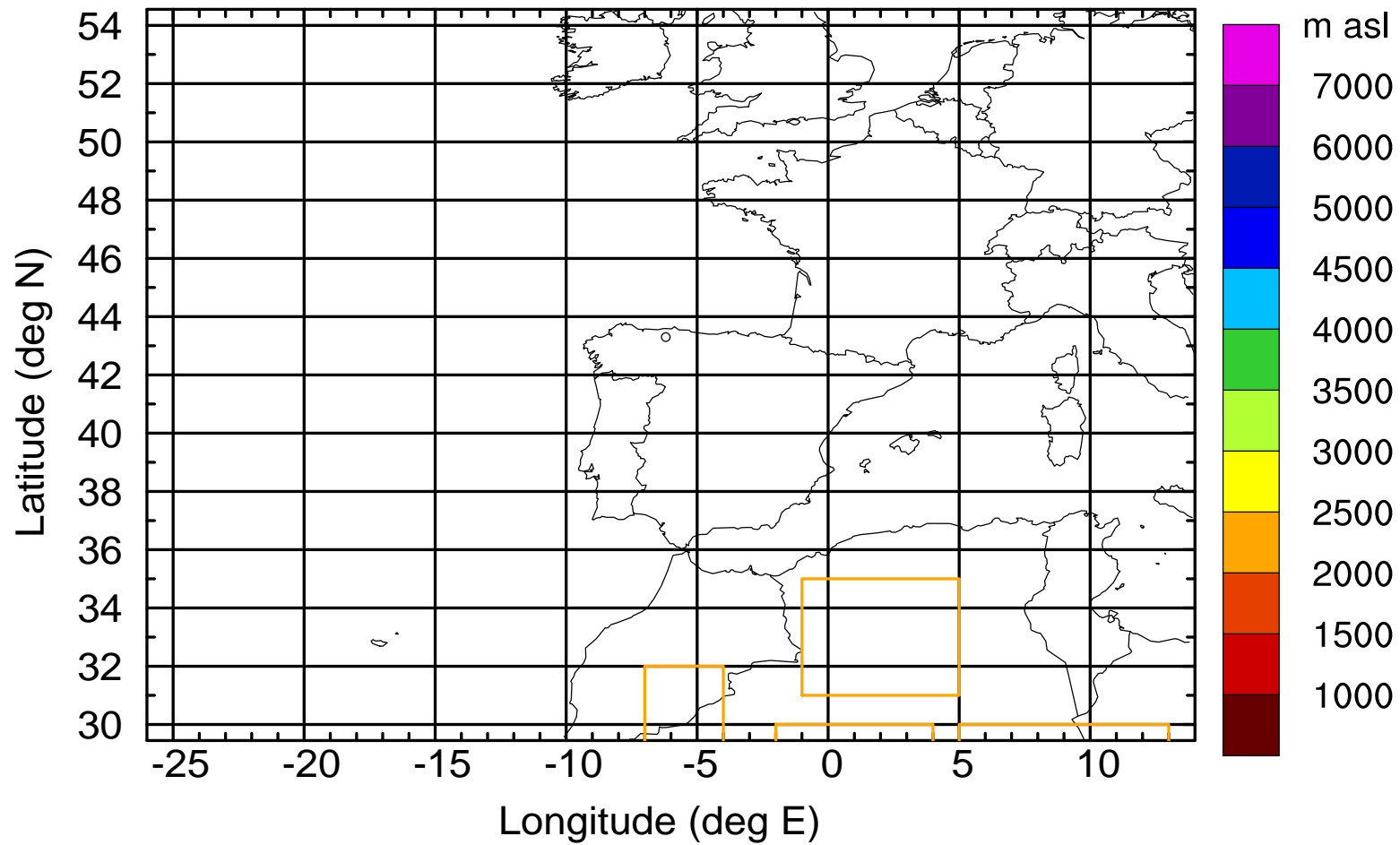
Level #10 of flight 170331a

BWD 20170431/08 -31H = 30/01 UTC



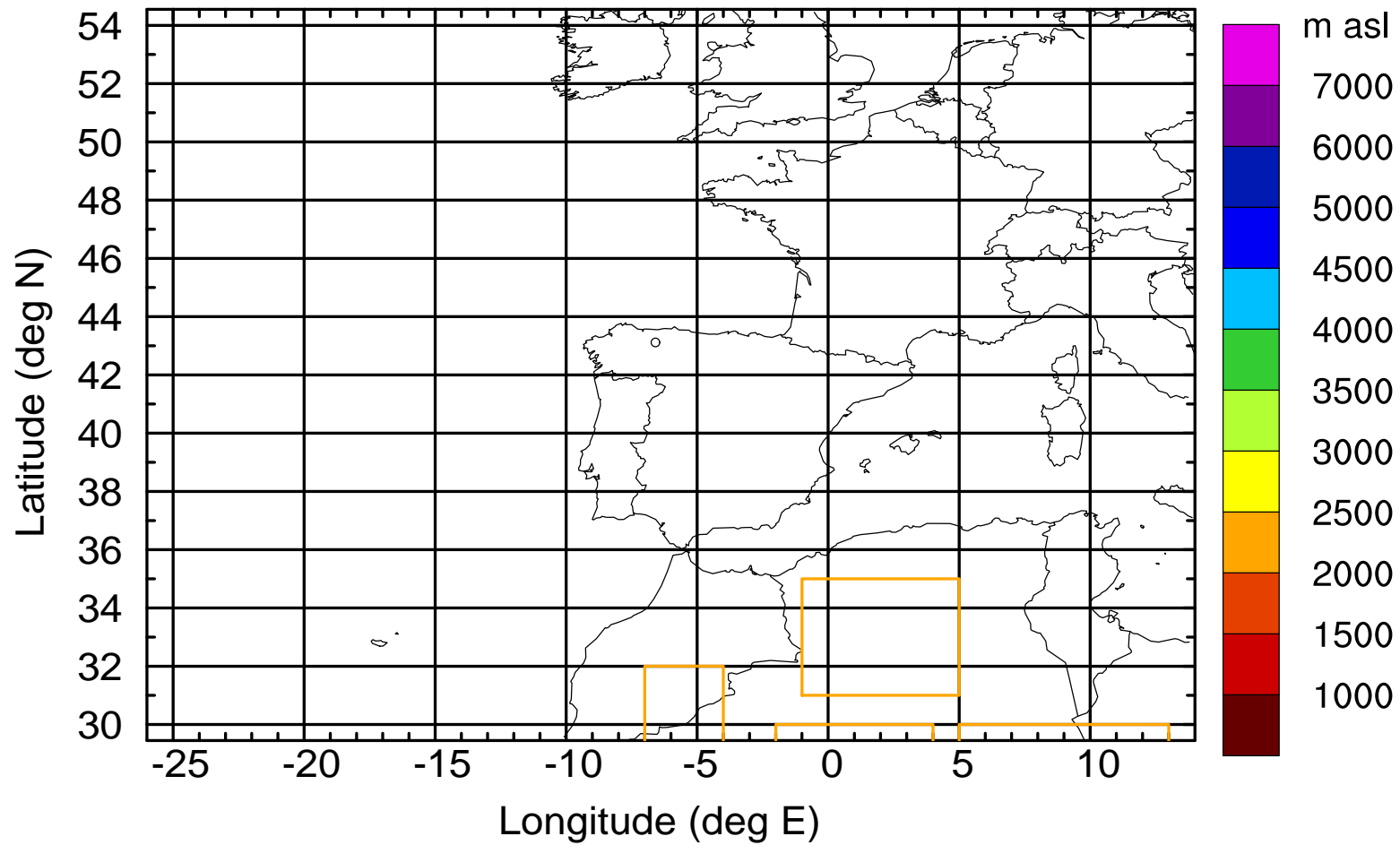
Level #10 of flight 170331a

BWD 20170431/08 -31H = 30/01 UTC



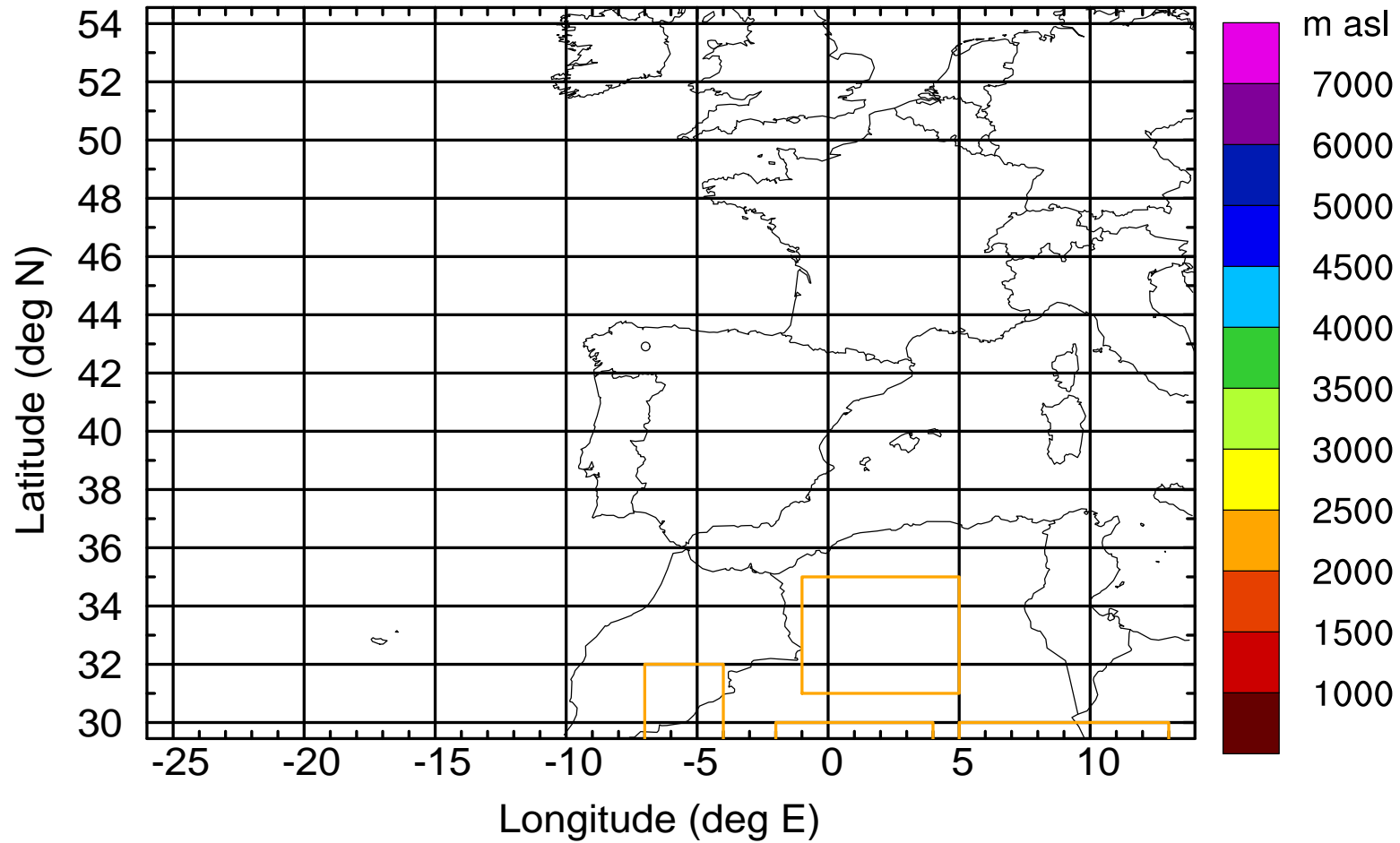
Level #10 of flight 170331a

BWD 20170431/08 -31H = 30/01 UTC



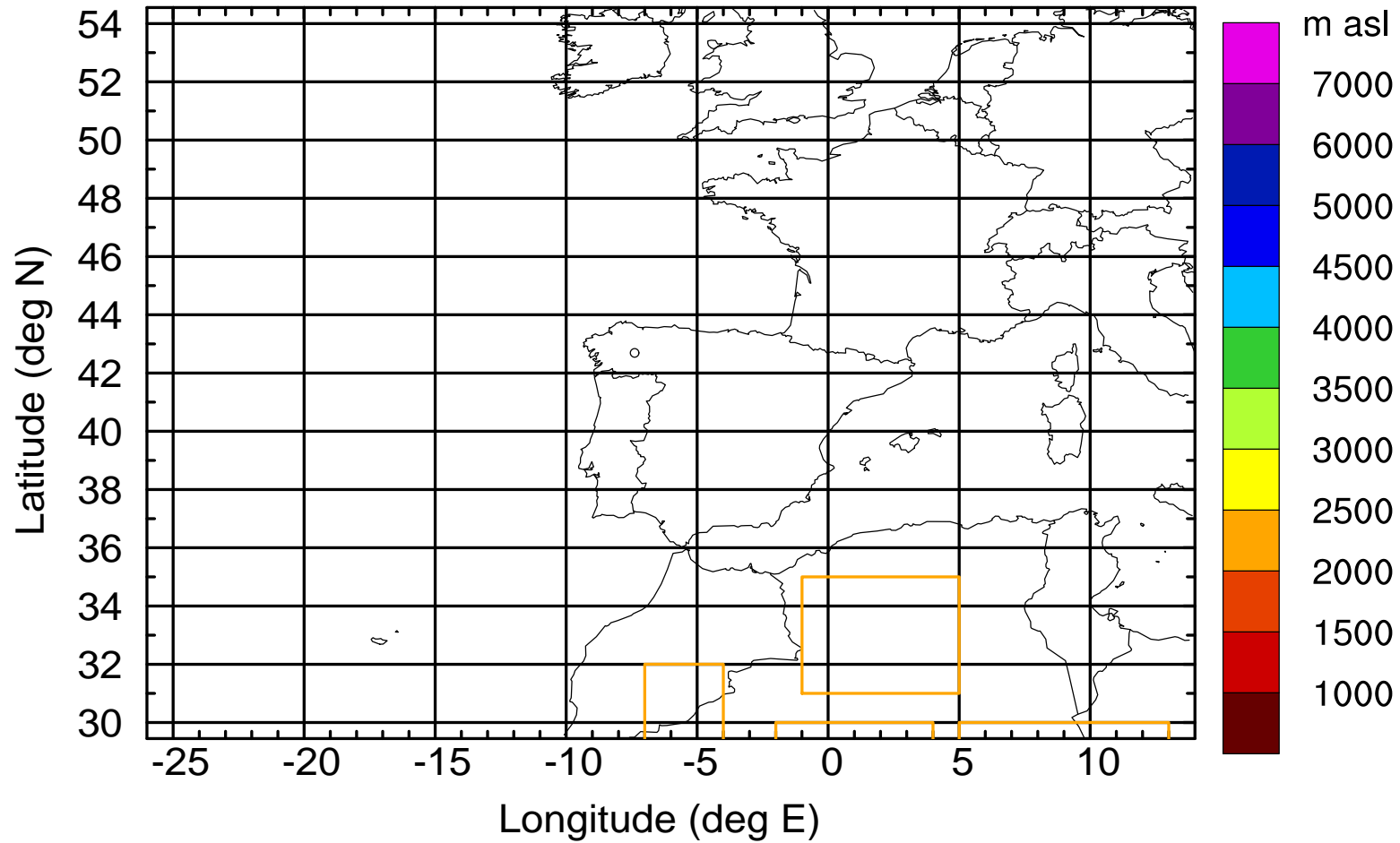
Level #10 of flight 170331a

BWD 20170431/08 -31H = 30/01 UTC



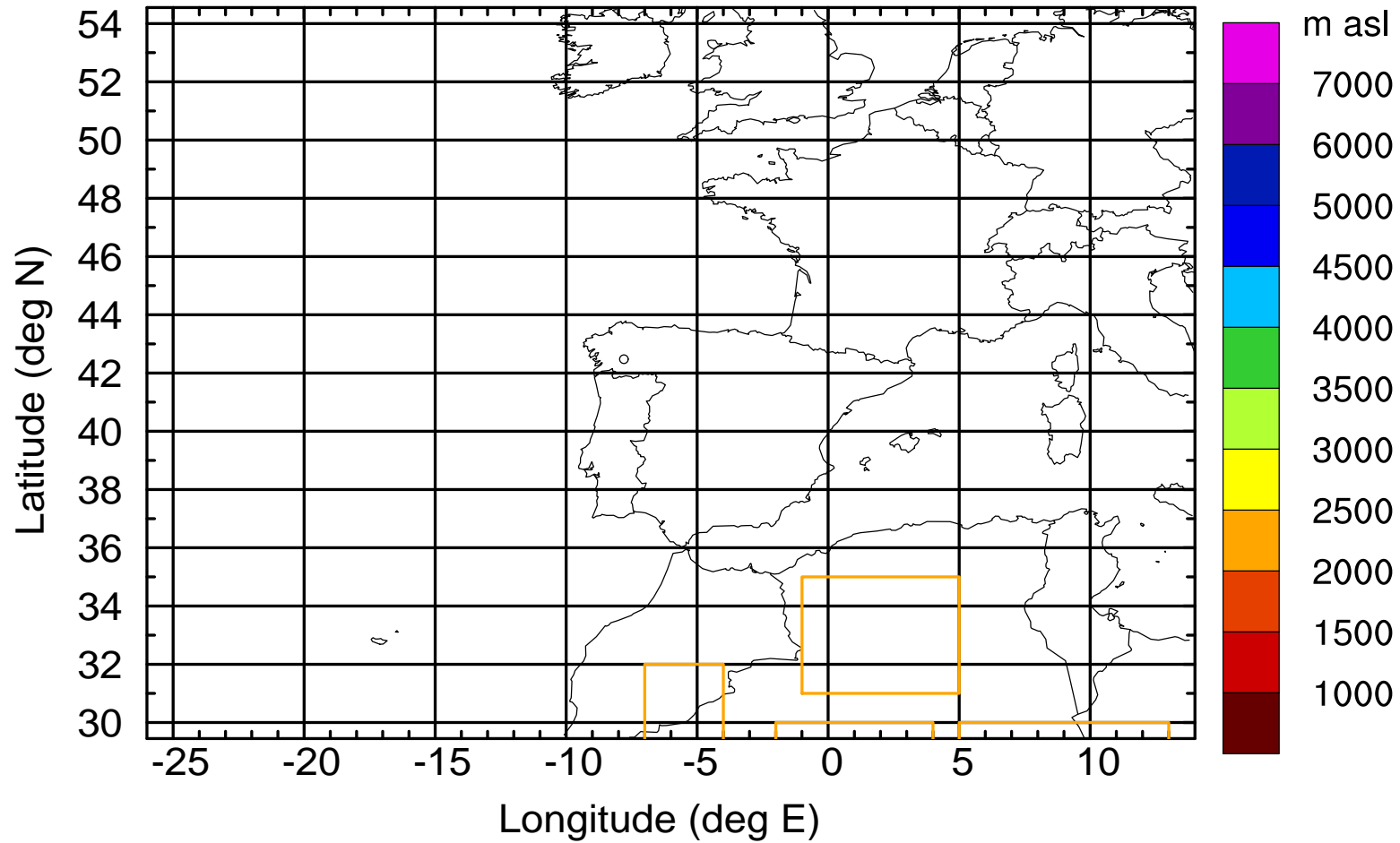
Level #10 of flight 170331a

BWD 20170431/08 -31H = 30/01 UTC



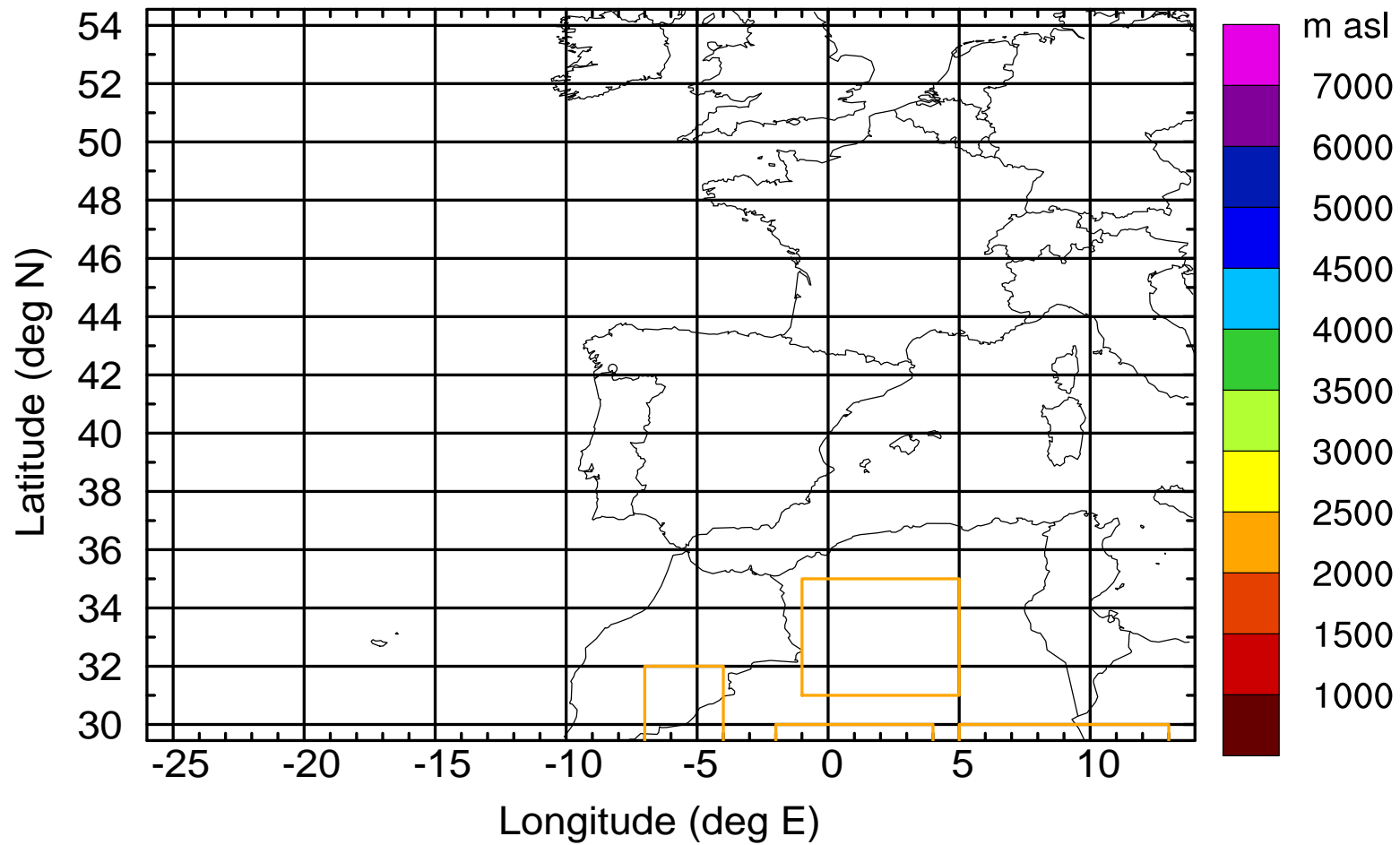
Level #10 of flight 170331a

BWD 20170431/08 -31H = 30/01 UTC



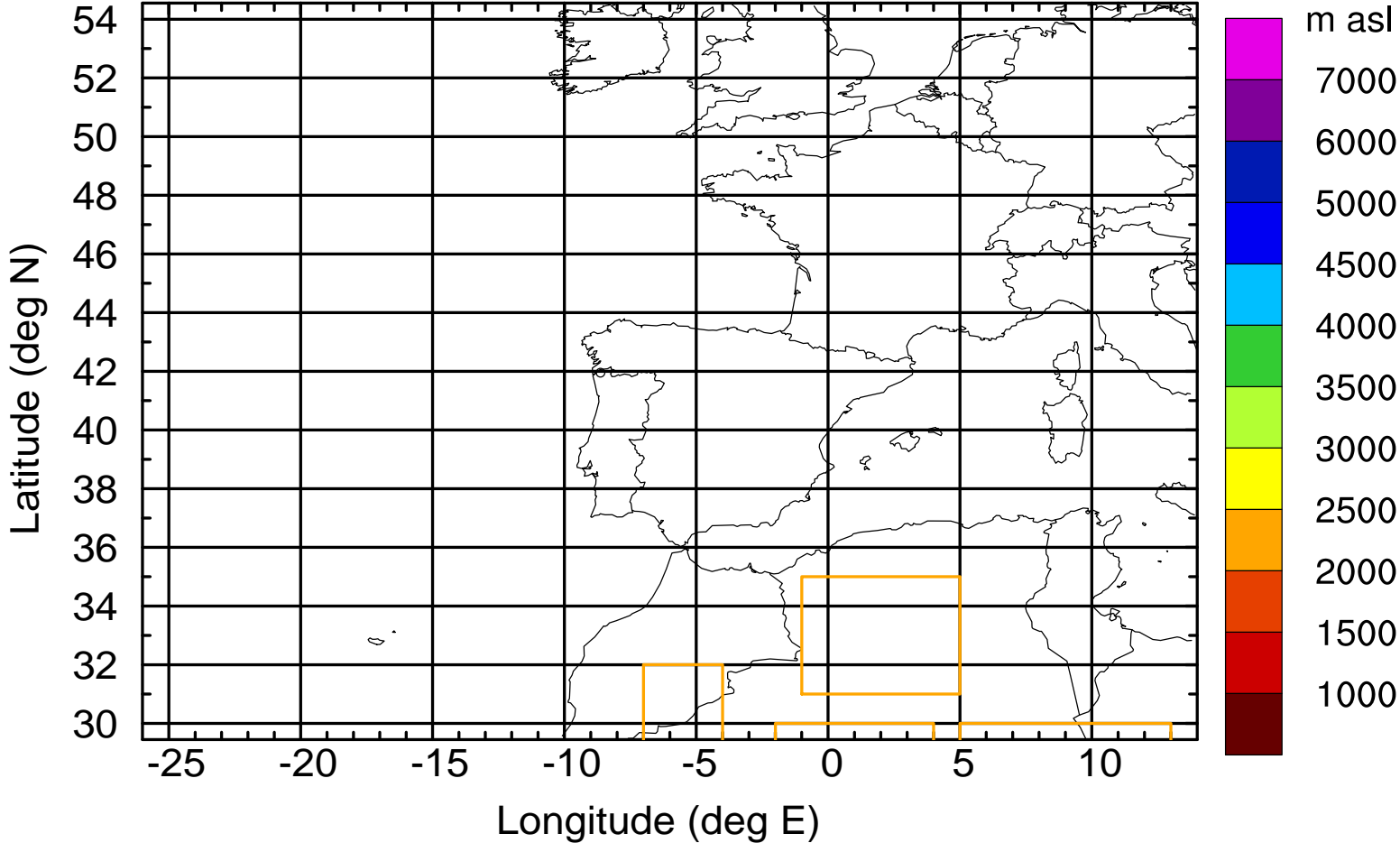
Level #10 of flight 170331a

BWD 20170431/08 -31H = 30/01 UTC



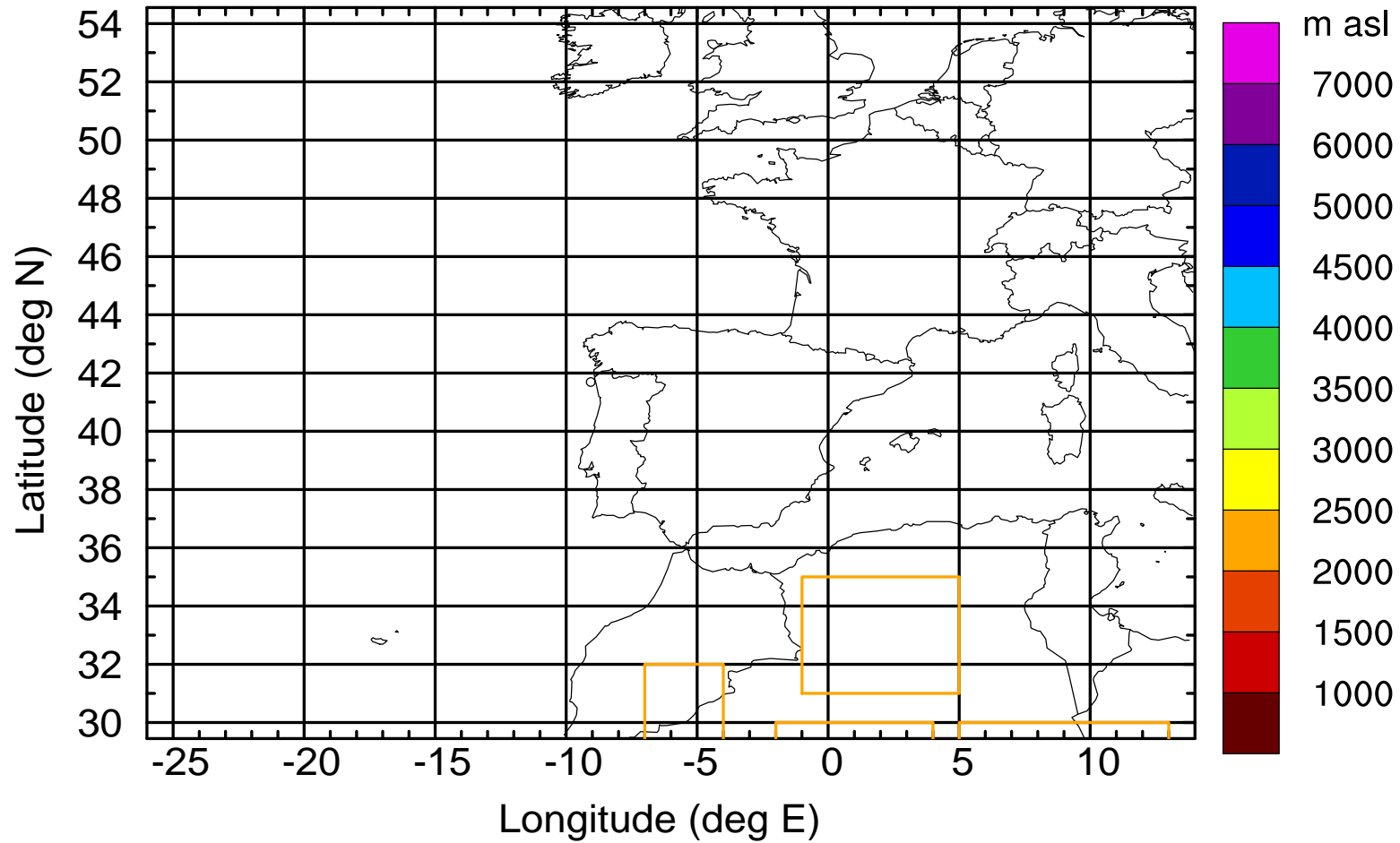
Level #10 of flight 170331a

BWD 20170431/08 -31H = 30/01 UTC



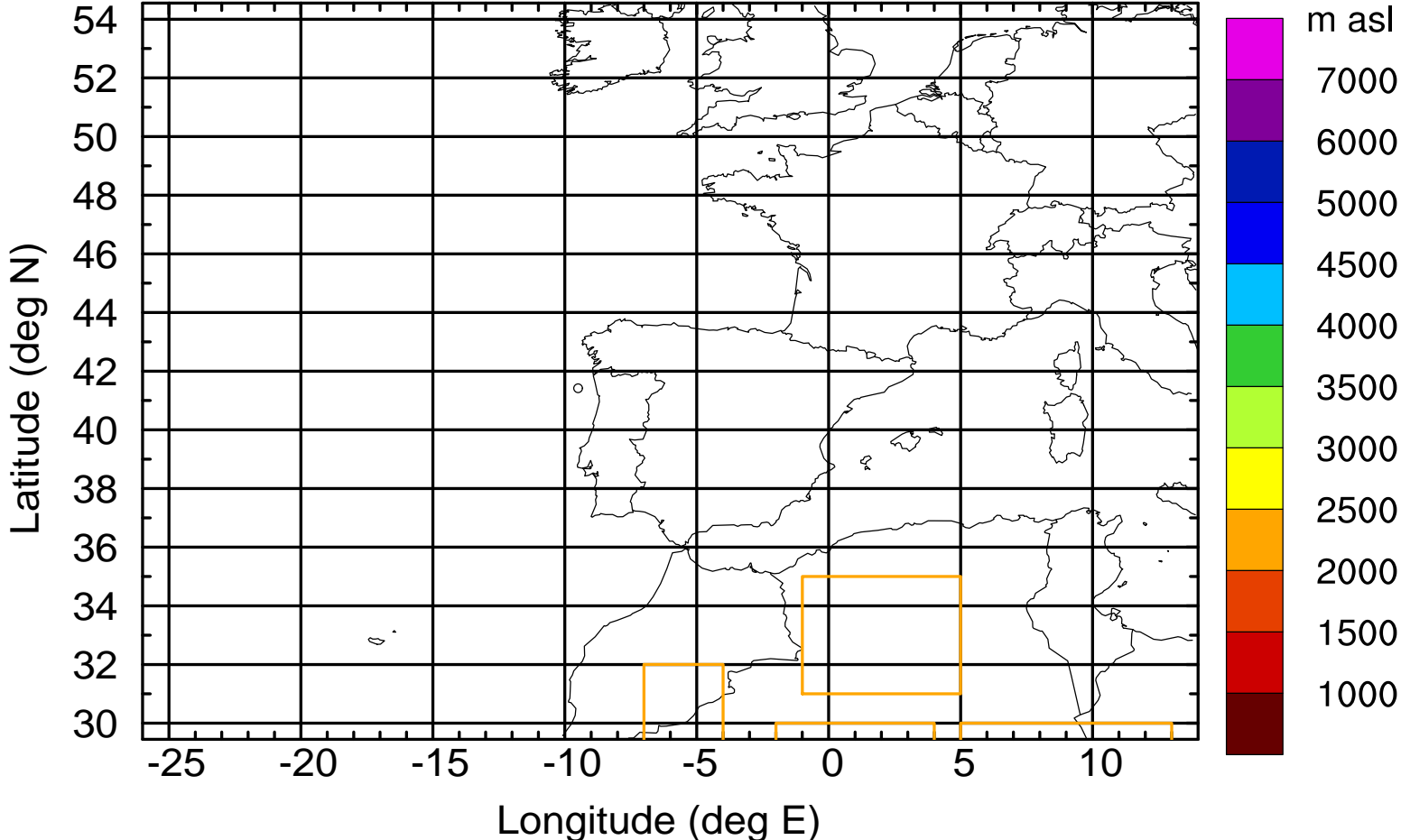
Level #10 of flight 170331a

BWD 20170431/08 -31H = 30/01 UTC



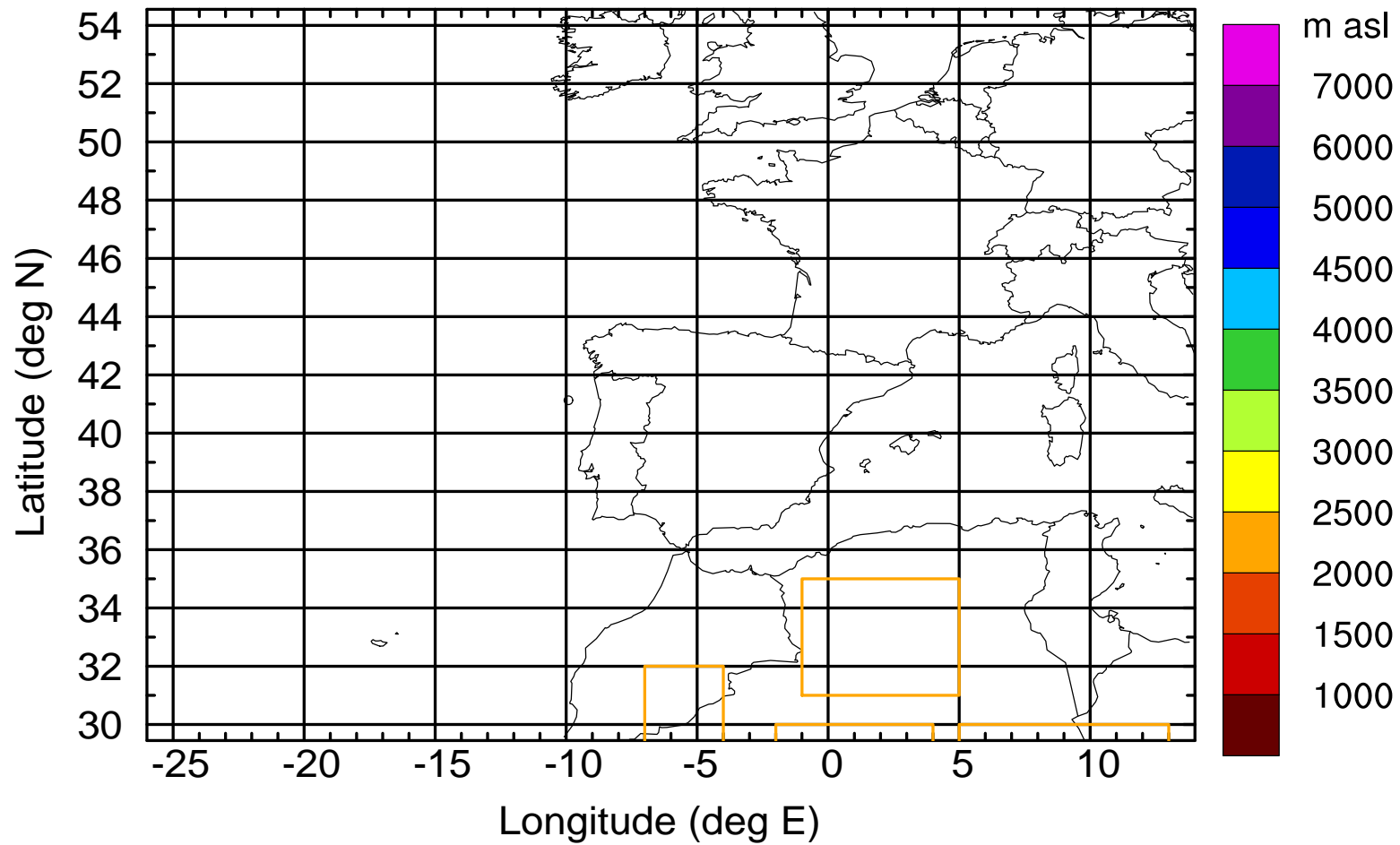
Level #10 of flight 170331a

BWD 20170431/08 -31H = 30/01 UTC



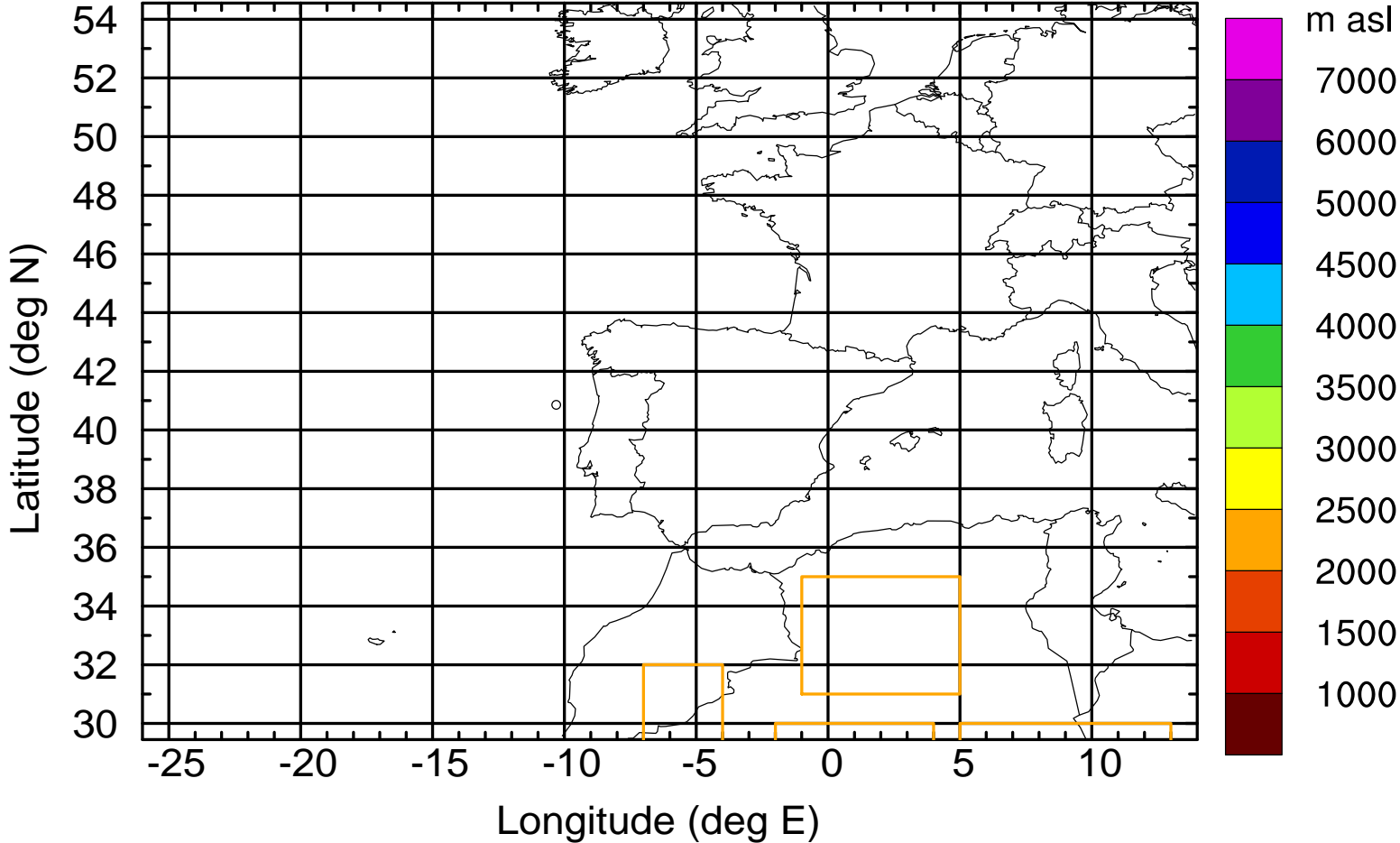
Level #10 of flight 170331a

BWD 20170431/08 -31H = 30/01 UTC



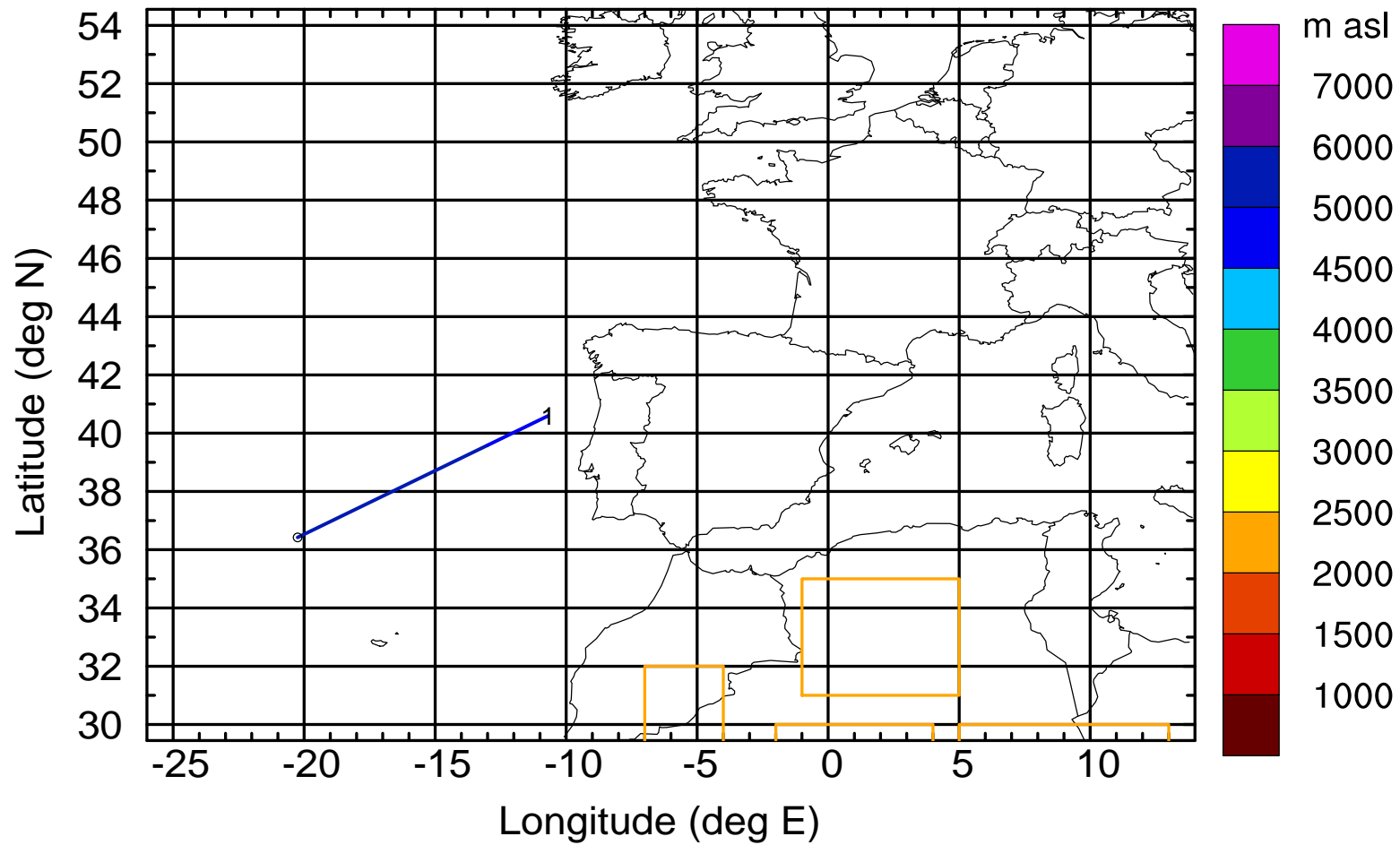
Level #10 of flight 170331a

BWD 20170431/08 -31H = 30/01 UTC



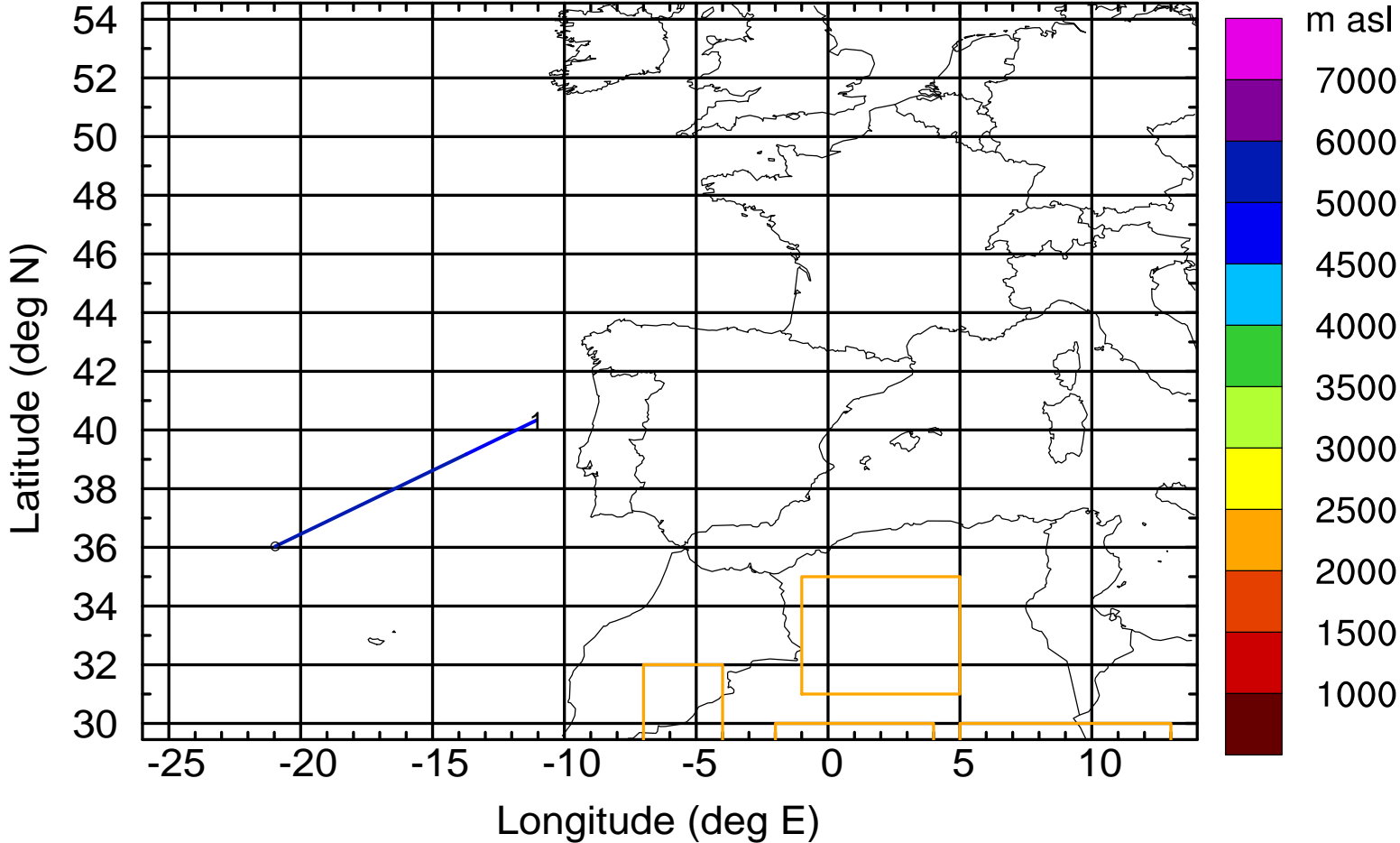
Level #10 of flight 170331a

BWD 20170431/08 -64H = 28/16 UTC



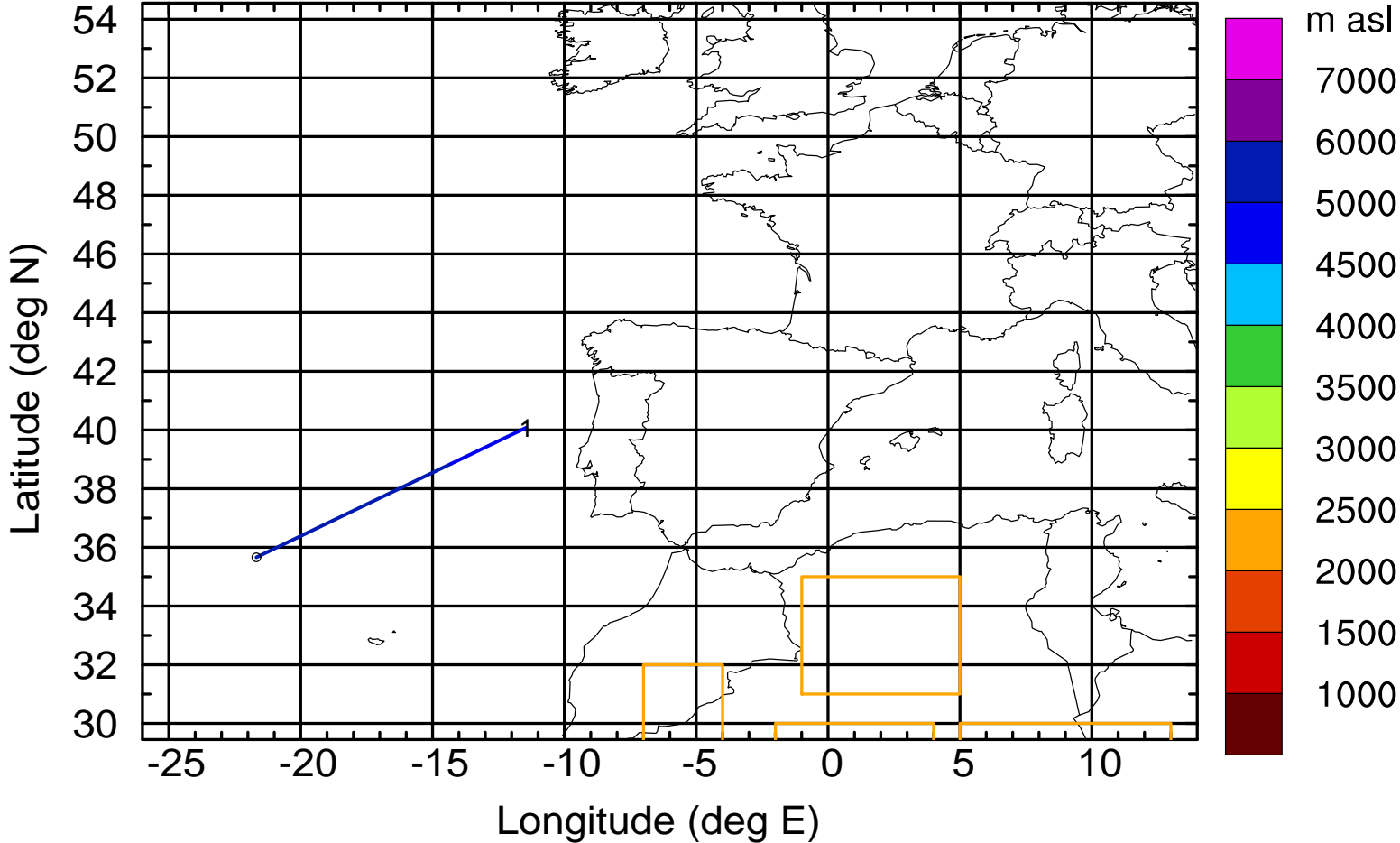
Level #10 of flight 170331a

BWD 20170431/08 -65H = 28/15 UTC



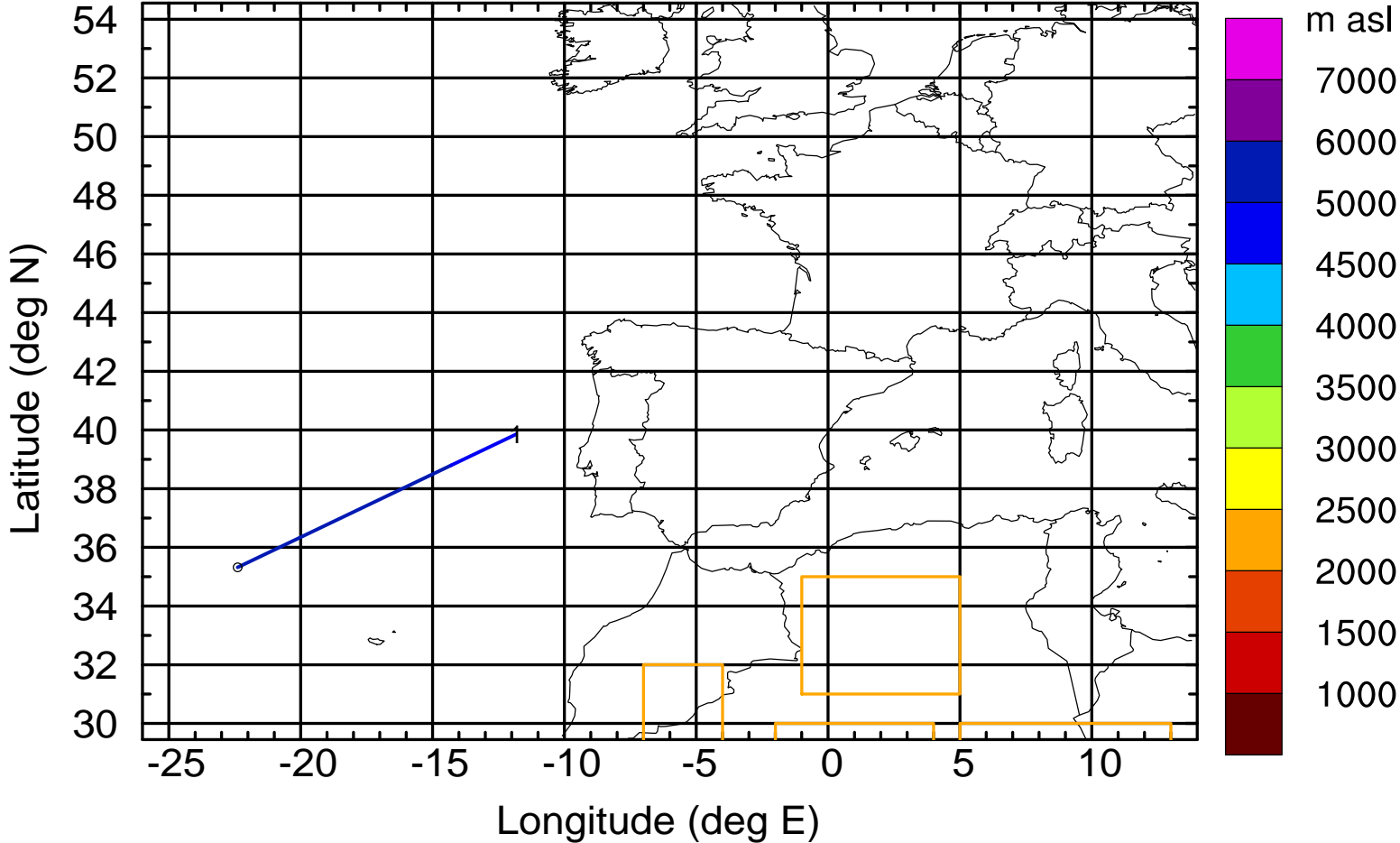
Level #10 of flight 170331a

BWD 20170431/08 -66H = 28/14 UTC



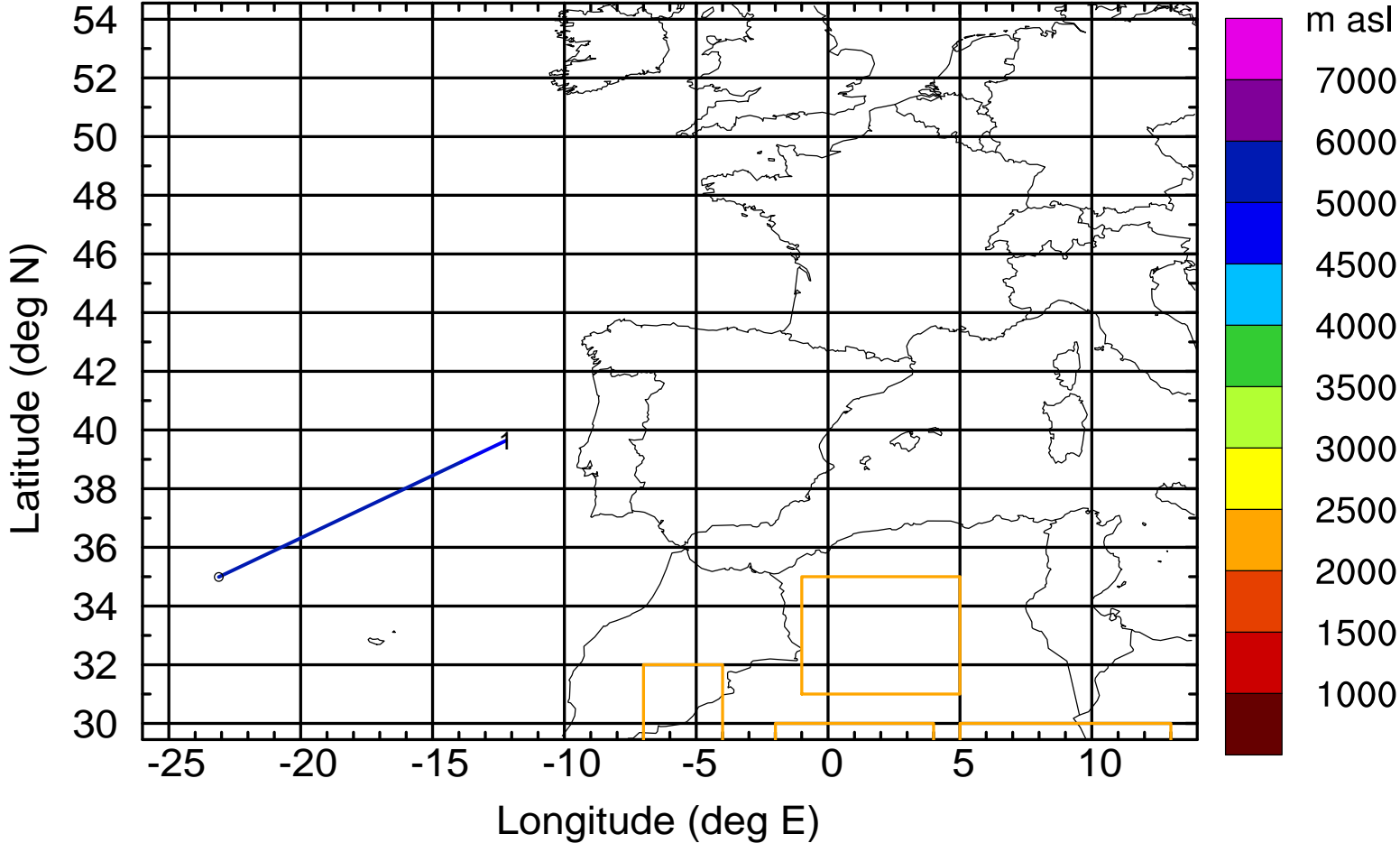
Level #10 of flight 170331a

BWD 20170431/08 -67H = 28/13 UTC



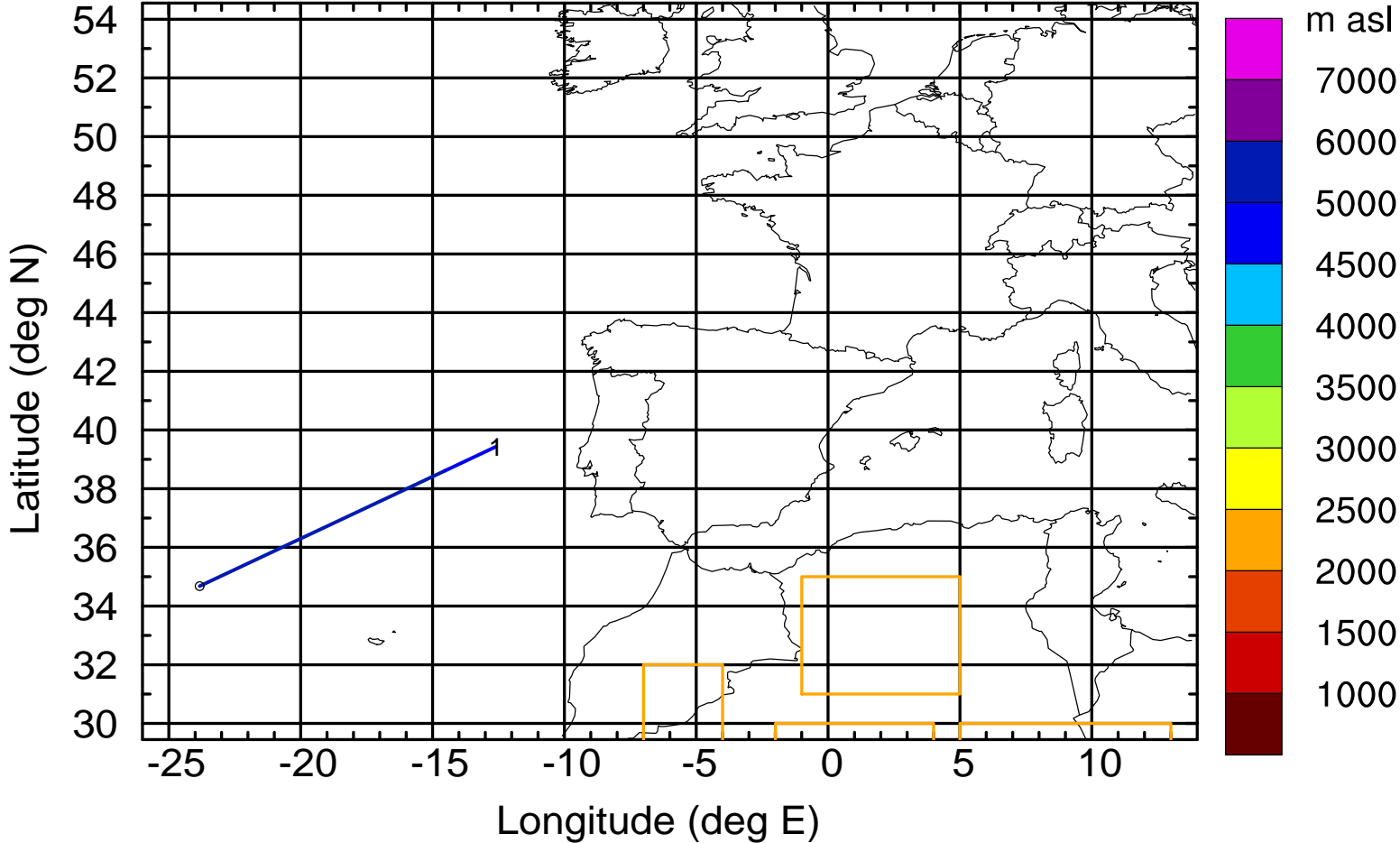
Level #10 of flight 170331a

BWD 20170431/08 -68H = 28/12 UTC



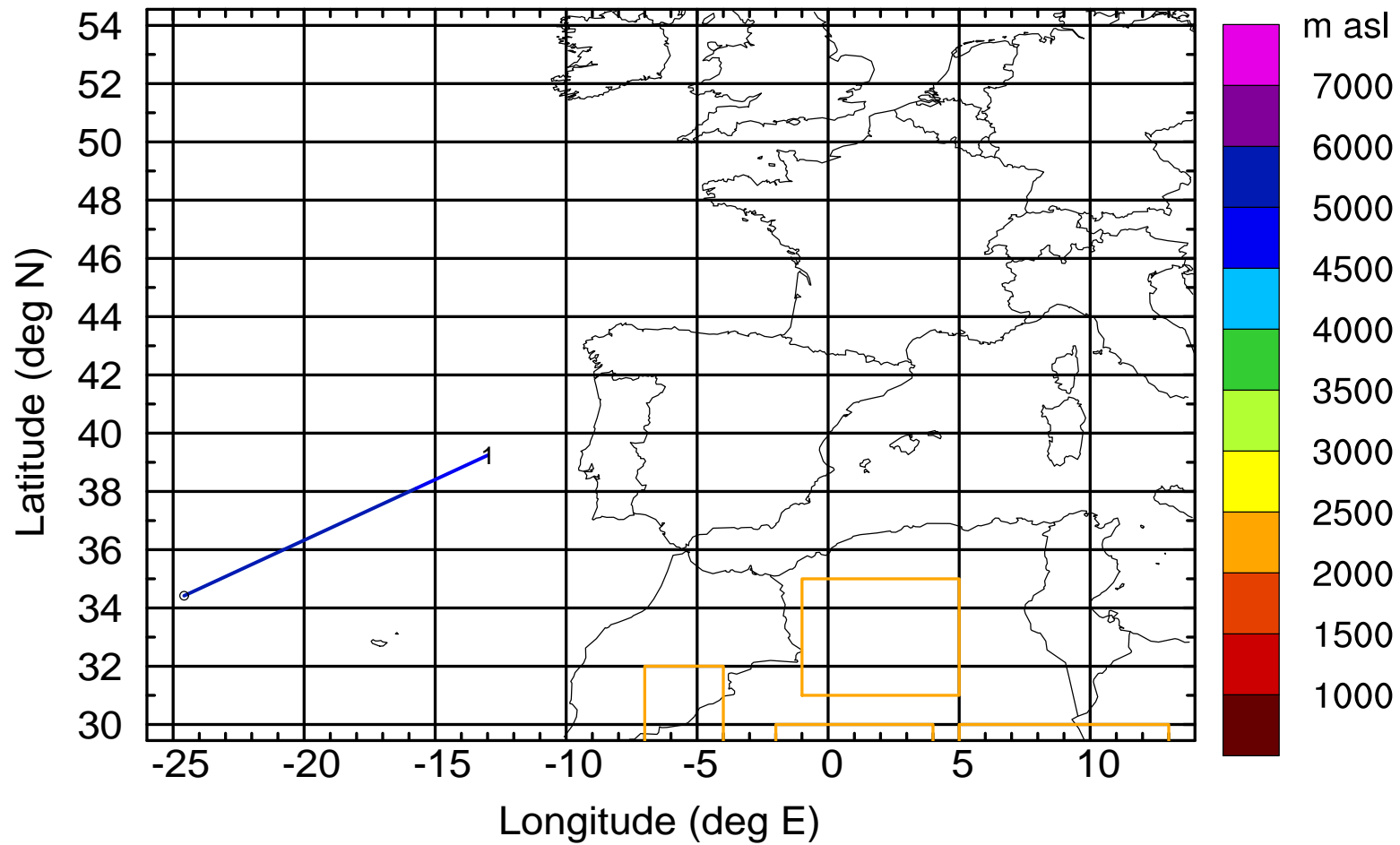
Level #10 of flight 170331a

BWD 20170431/08 -69H = 28/11 UTC



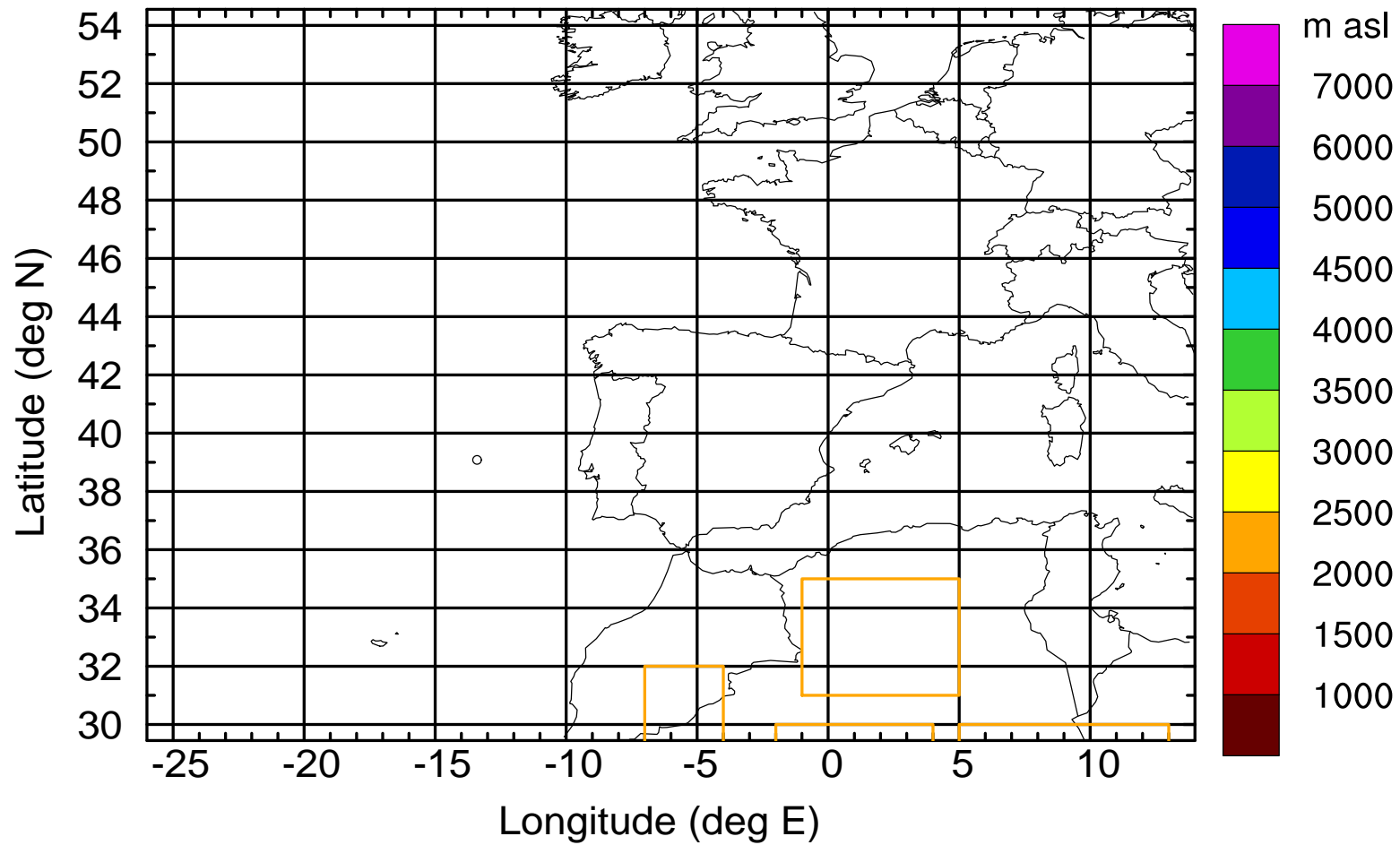
Level #10 of flight 170331a

BWD 20170431/08 -70H = 28/10 UTC



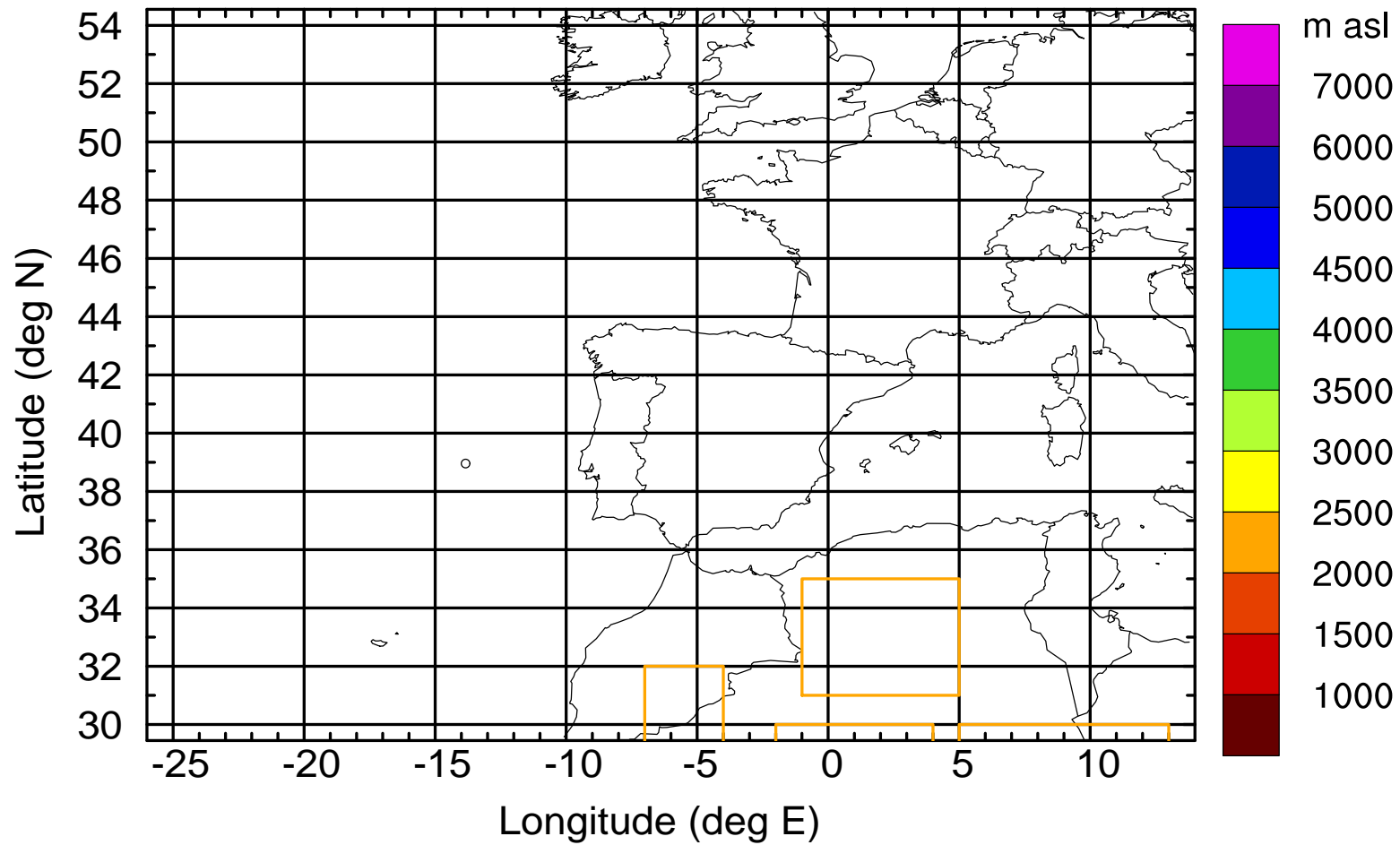
Level #10 of flight 170331a

BWD 20170431/08 -70H = 28/10 UTC



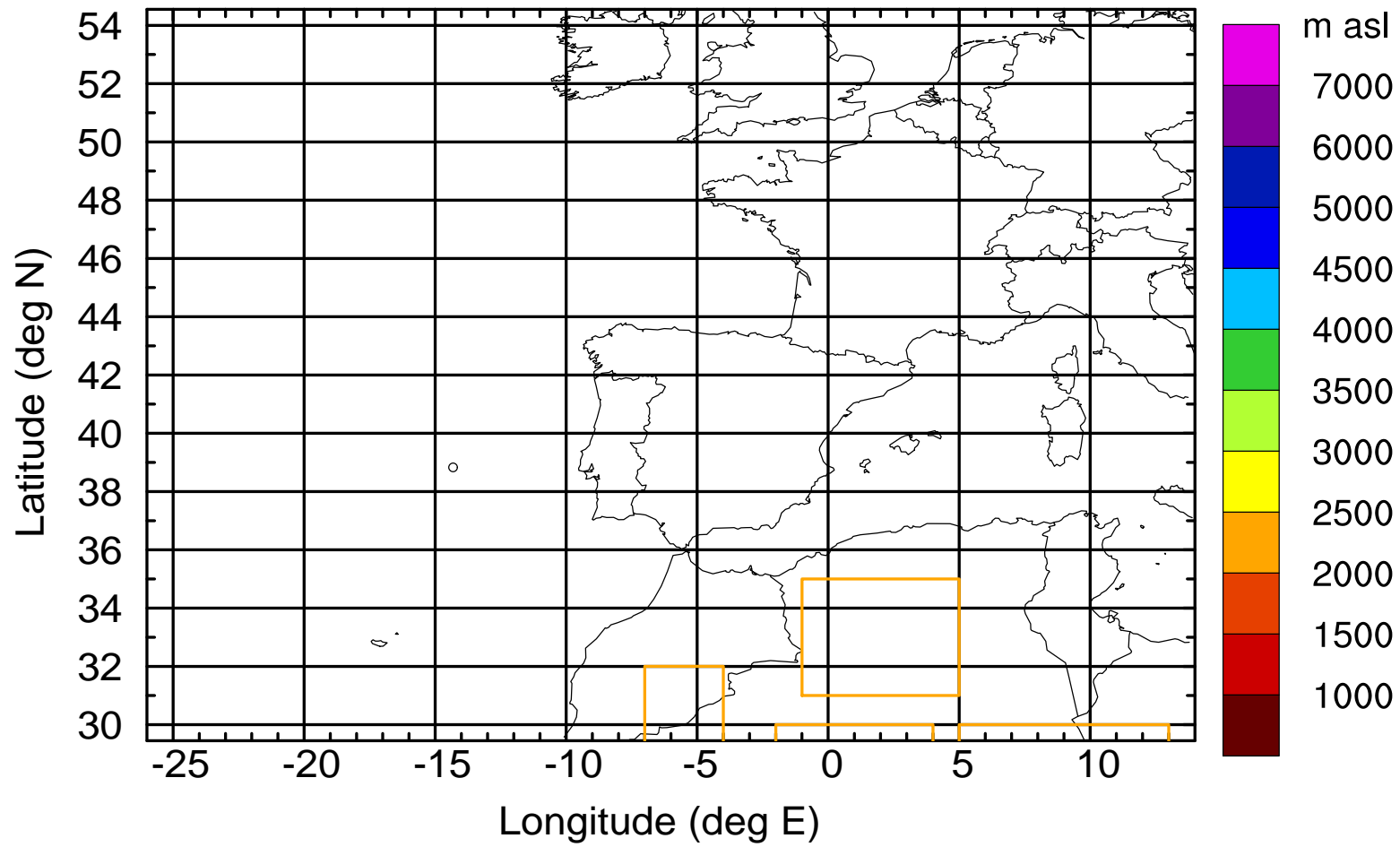
Level #10 of flight 170331a

BWD 20170431/08 -70H = 28/10 UTC



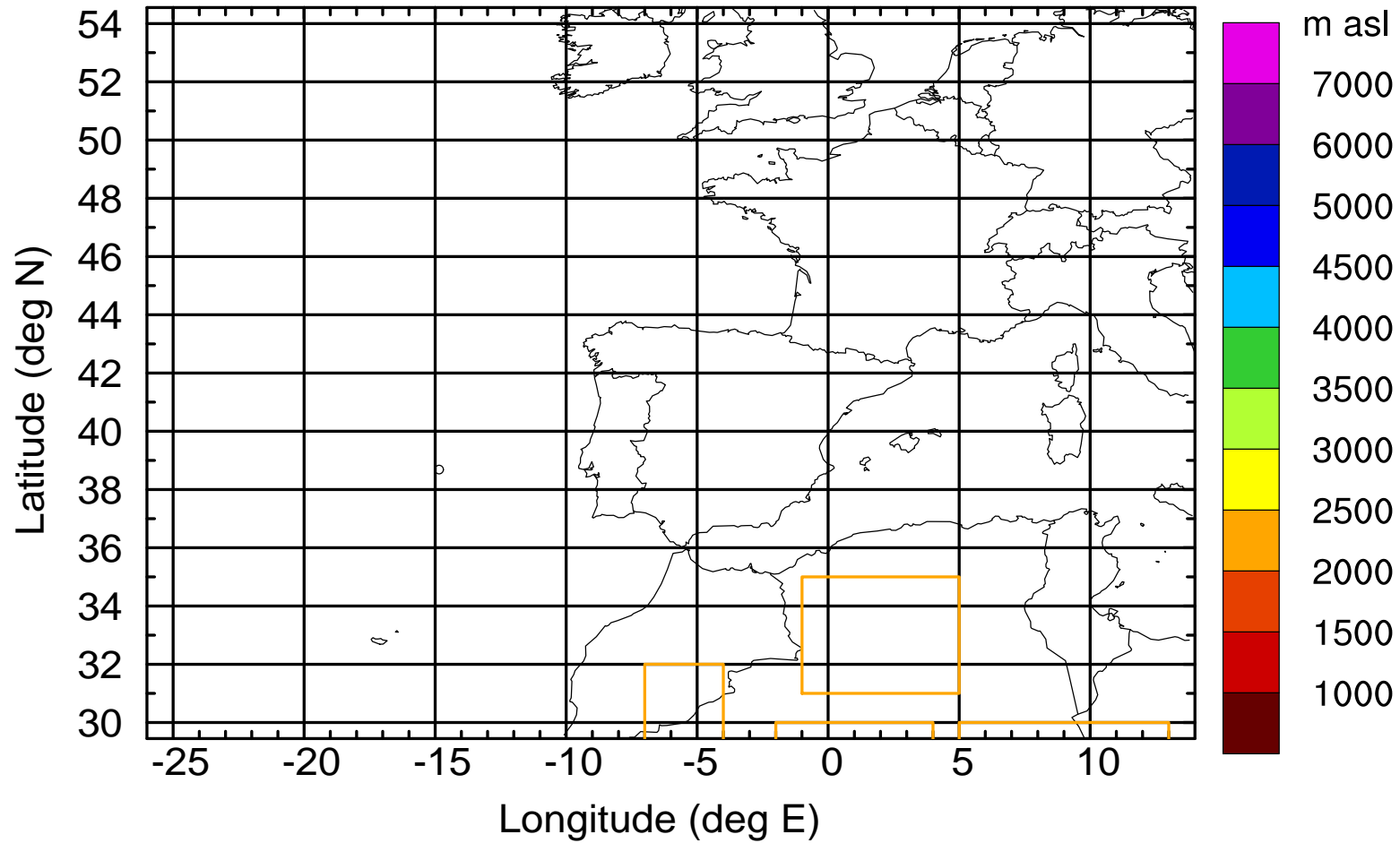
Level #10 of flight 170331a

BWD 20170431/08 -70H = 28/10 UTC



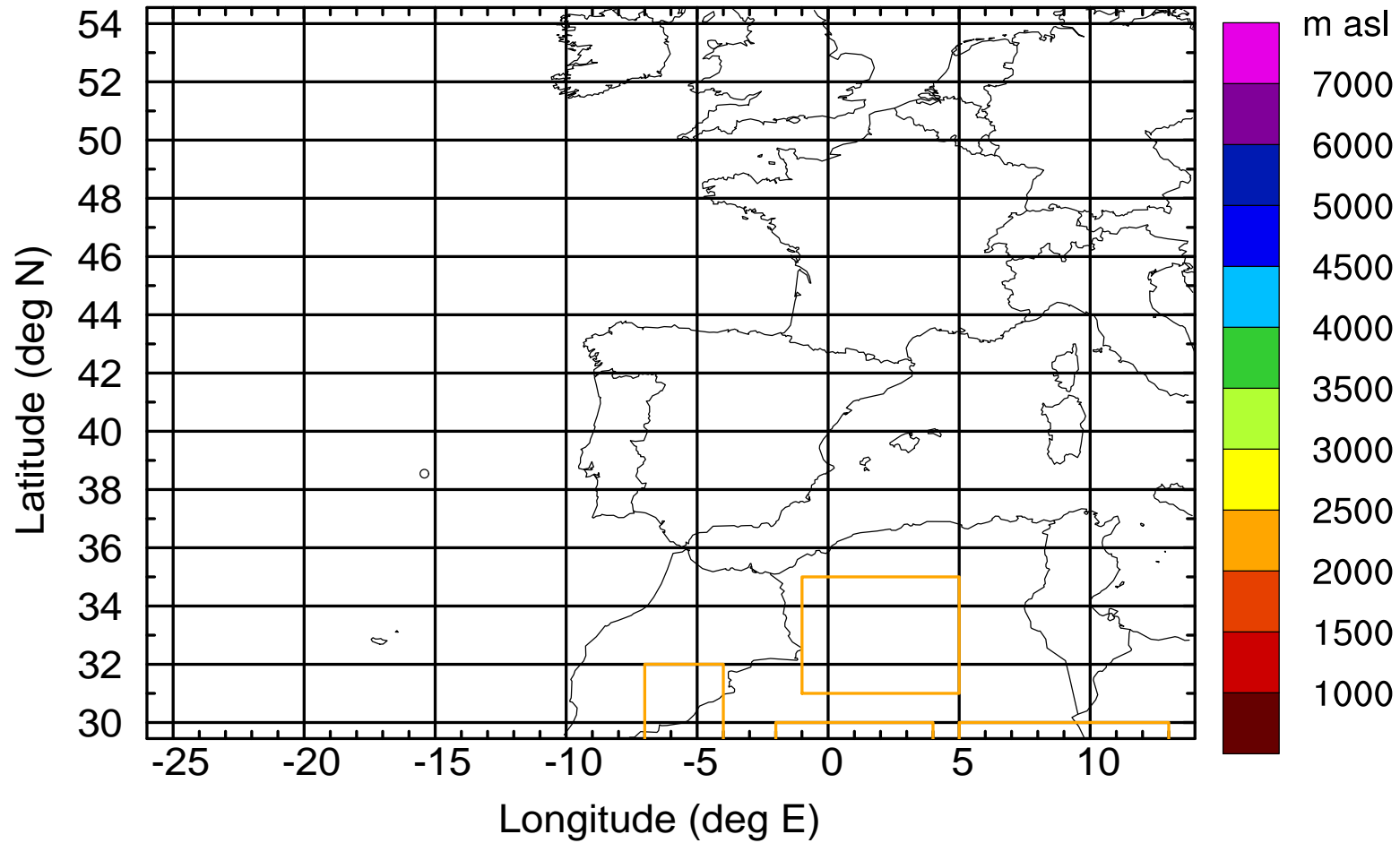
Level #10 of flight 170331a

BWD 20170431/08 -70H = 28/10 UTC



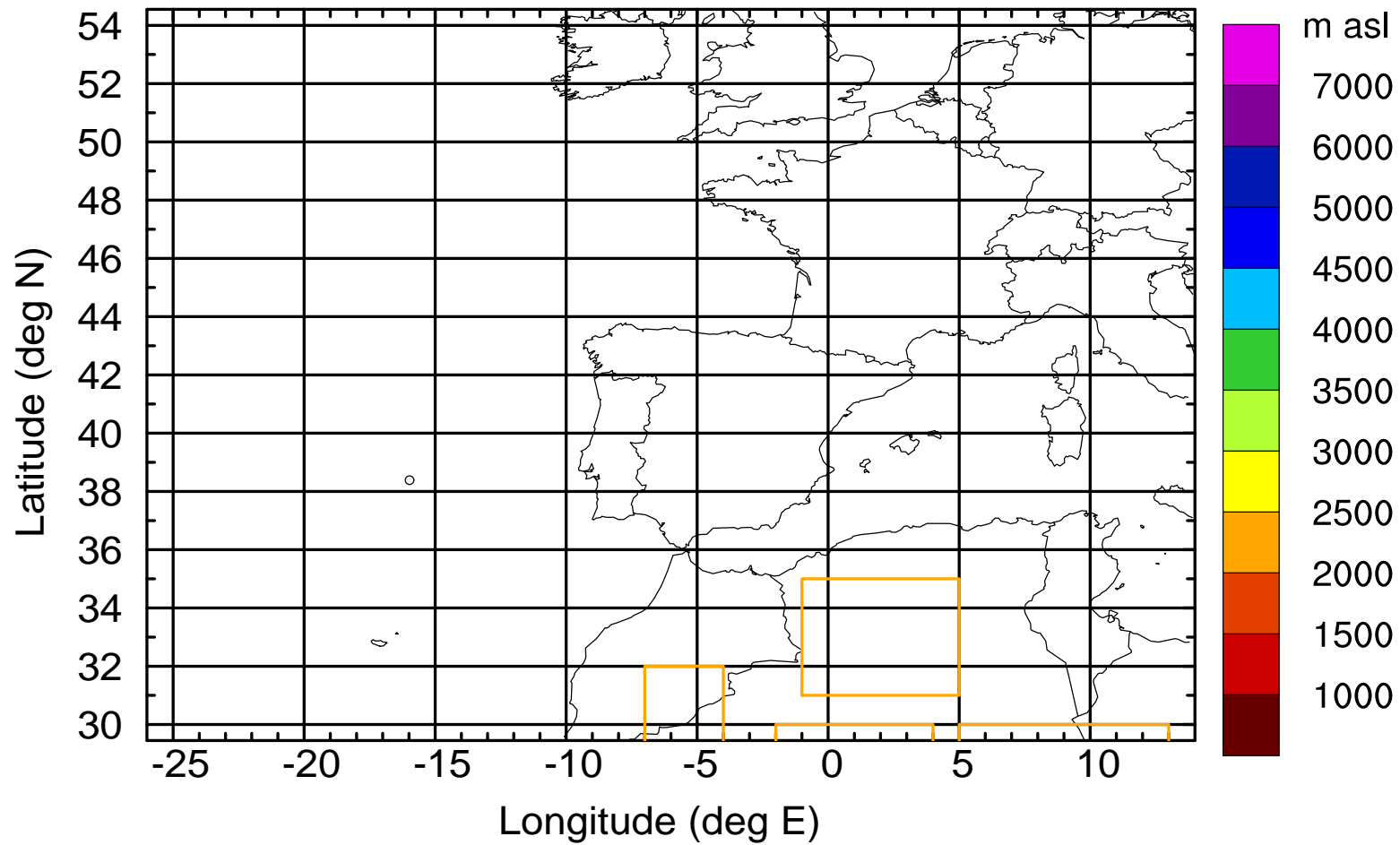
Level #10 of flight 170331a

BWD 20170431/08 -70H = 28/10 UTC



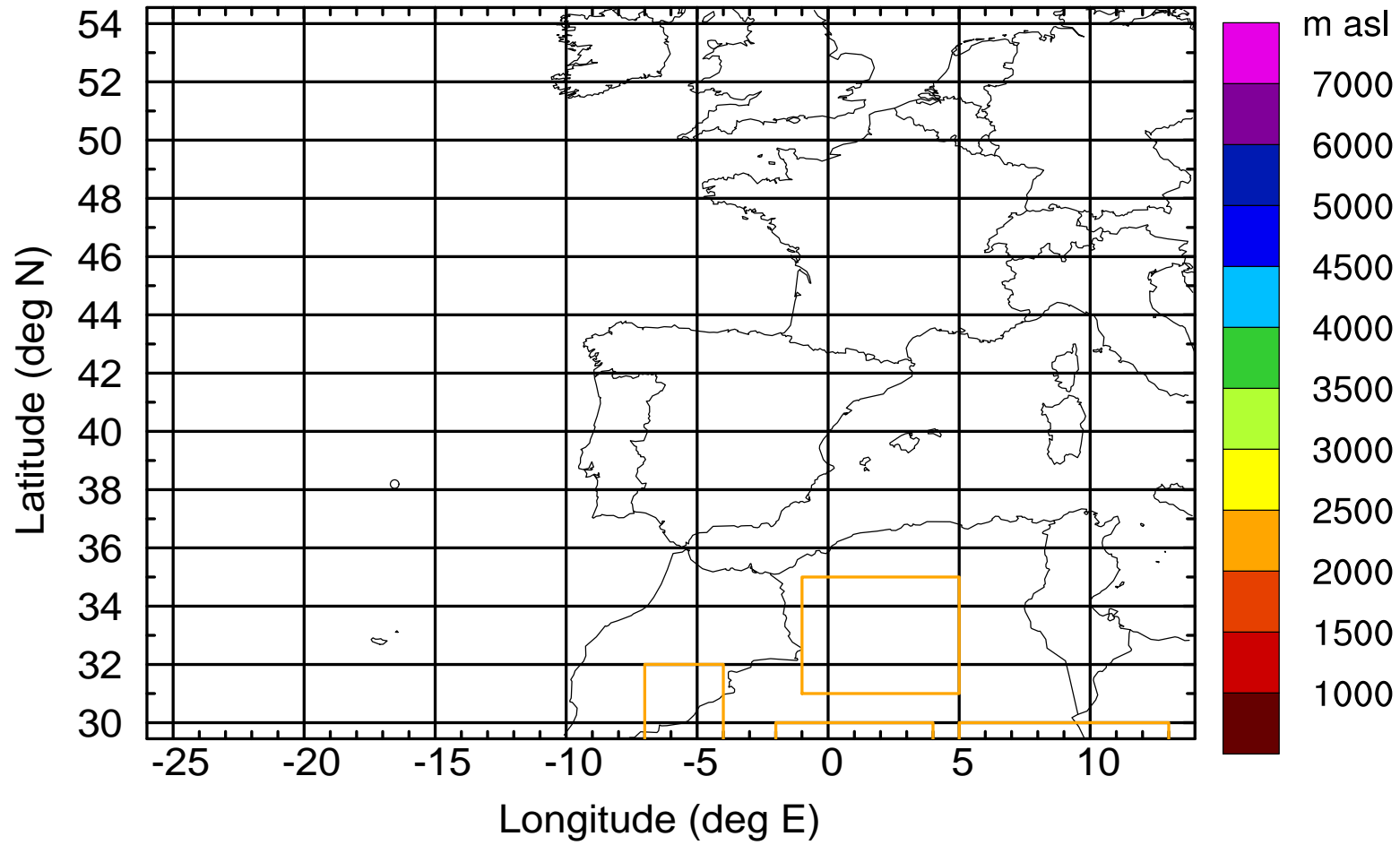
Level #10 of flight 170331a

BWD 20170431/08 -70H = 28/10 UTC



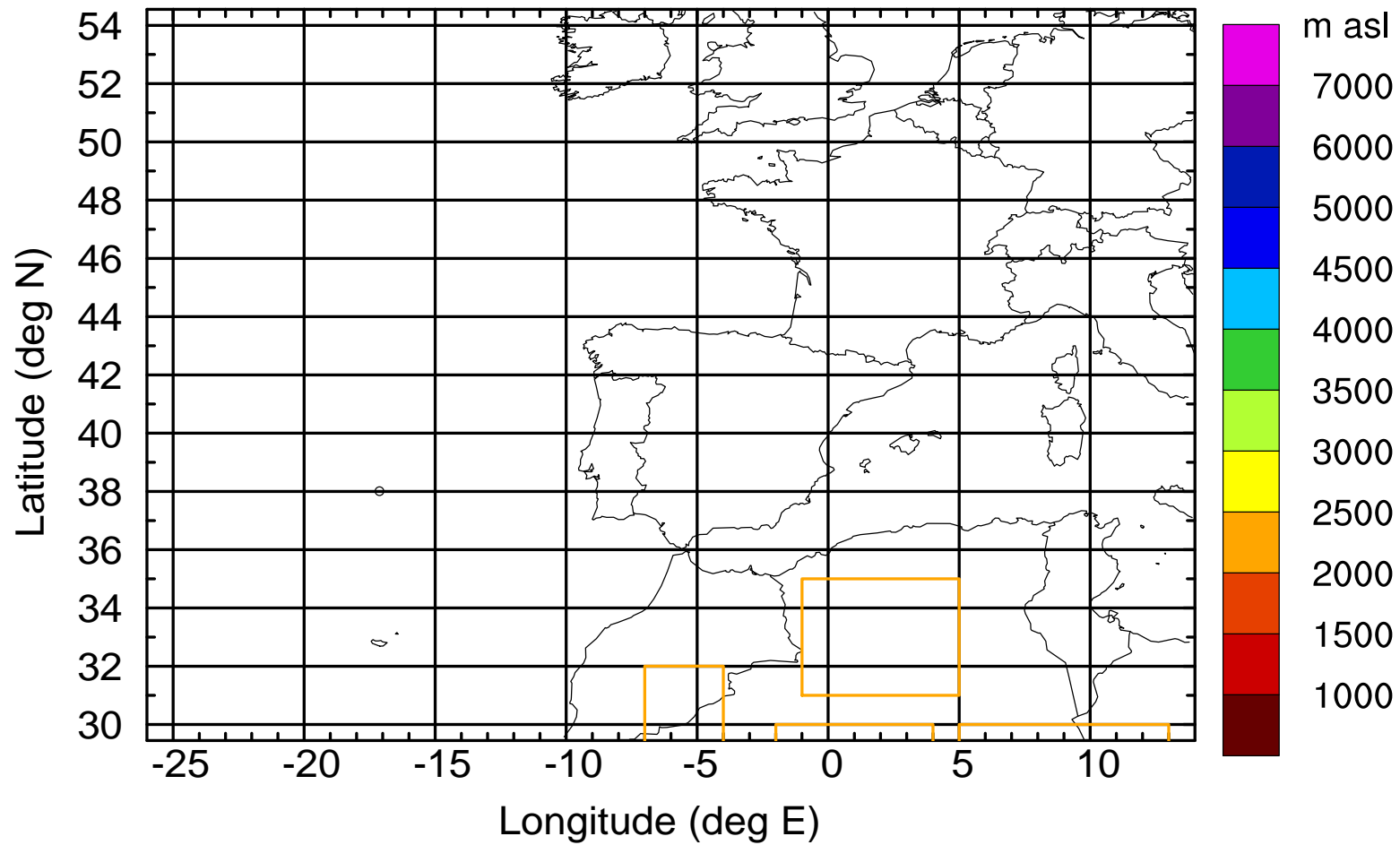
Level #10 of flight 170331a

BWD 20170431/08 -70H = 28/10 UTC



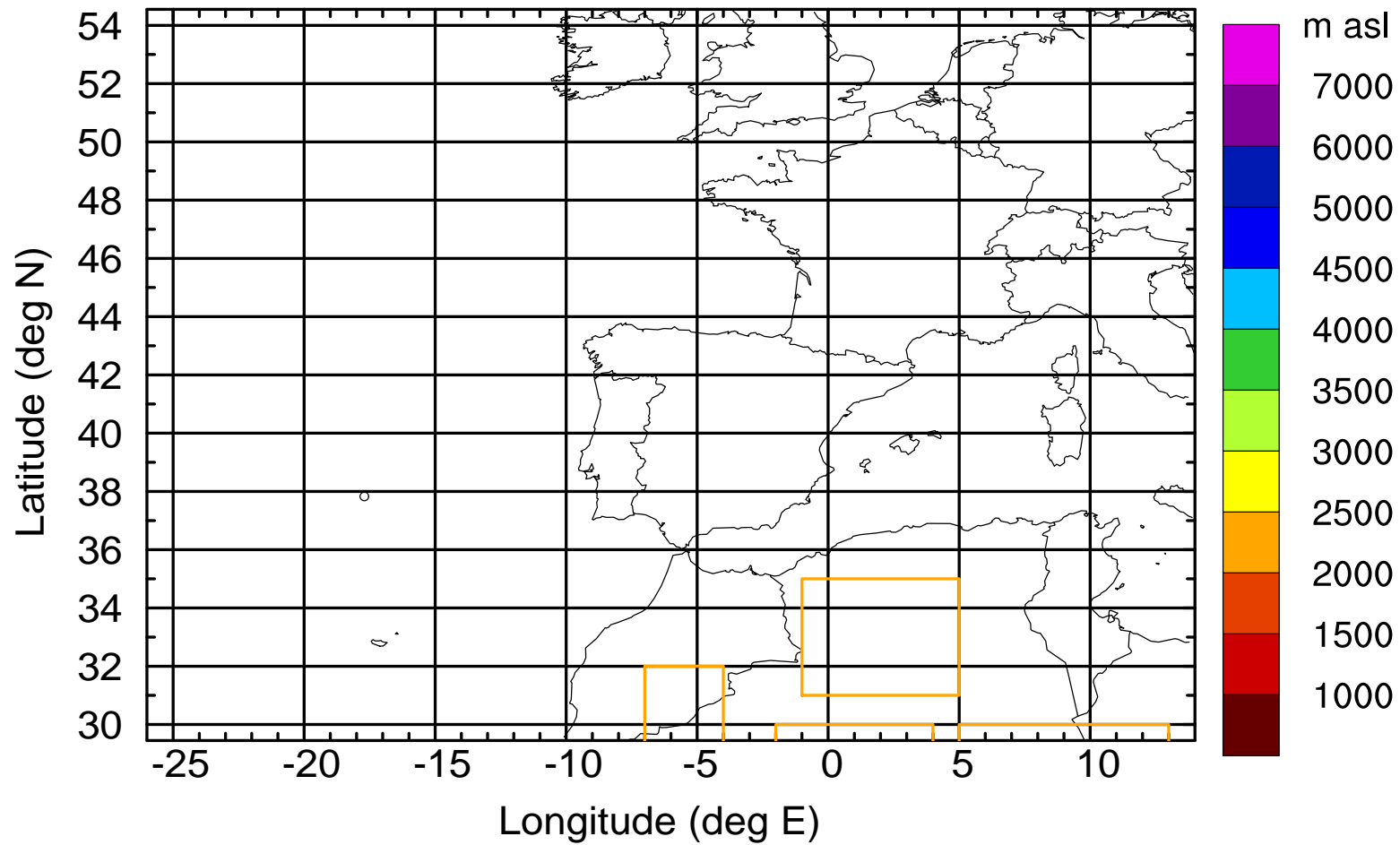
Level #10 of flight 170331a

BWD 20170431/08 -70H = 28/10 UTC



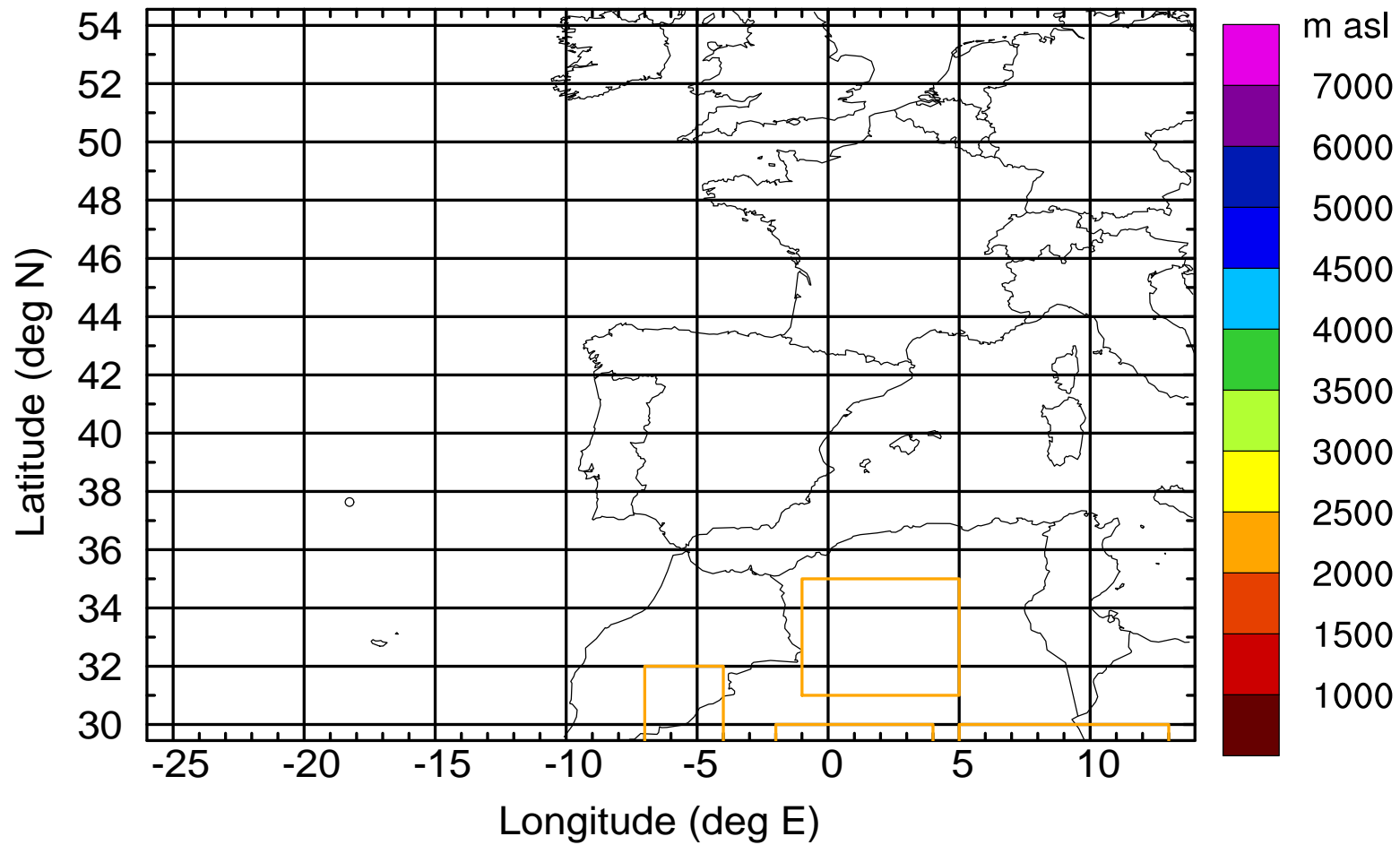
Level #10 of flight 170331a

BWD 20170431/08 -70H = 28/10 UTC



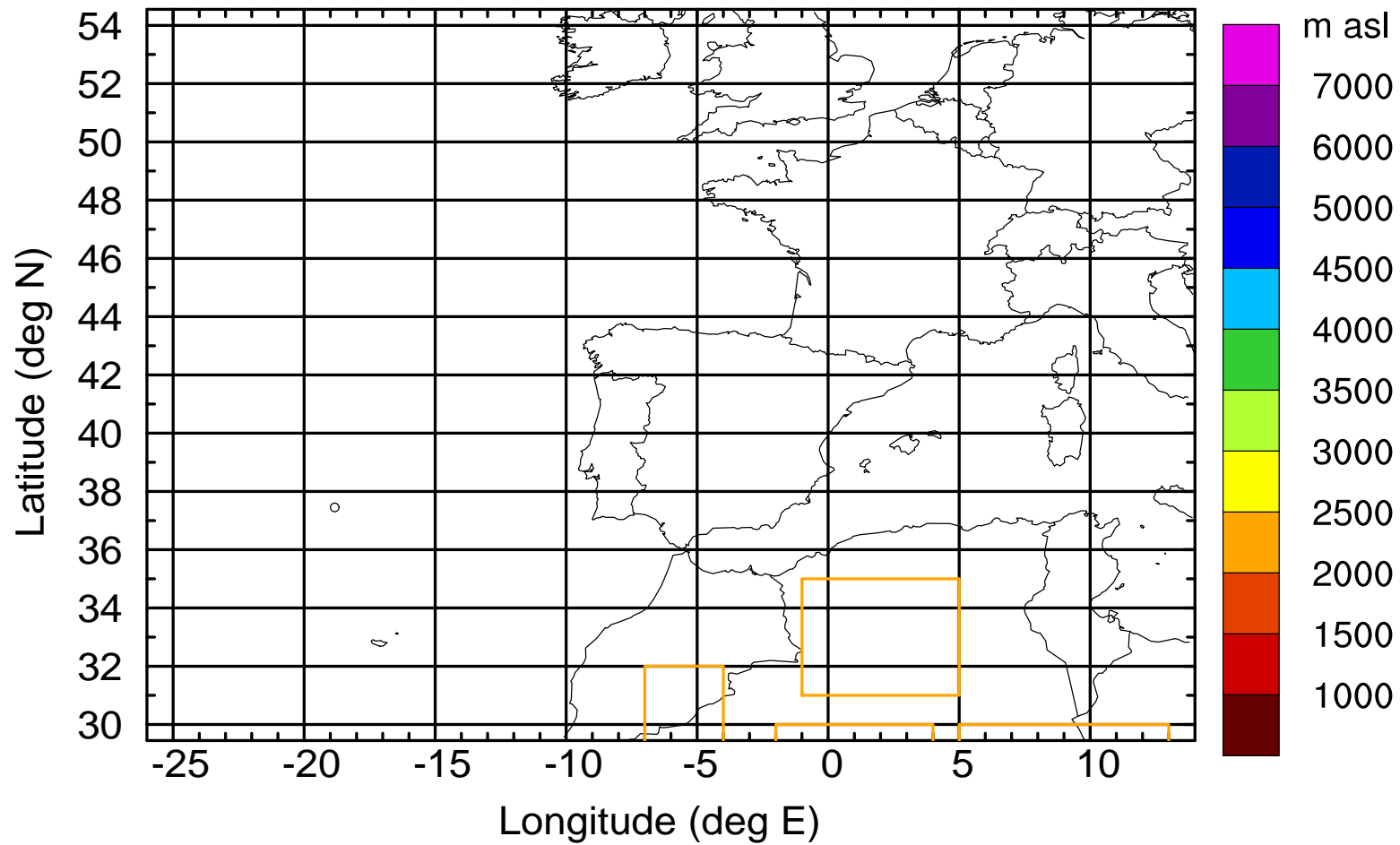
Level #10 of flight 170331a

BWD 20170431/08 -70H = 28/10 UTC



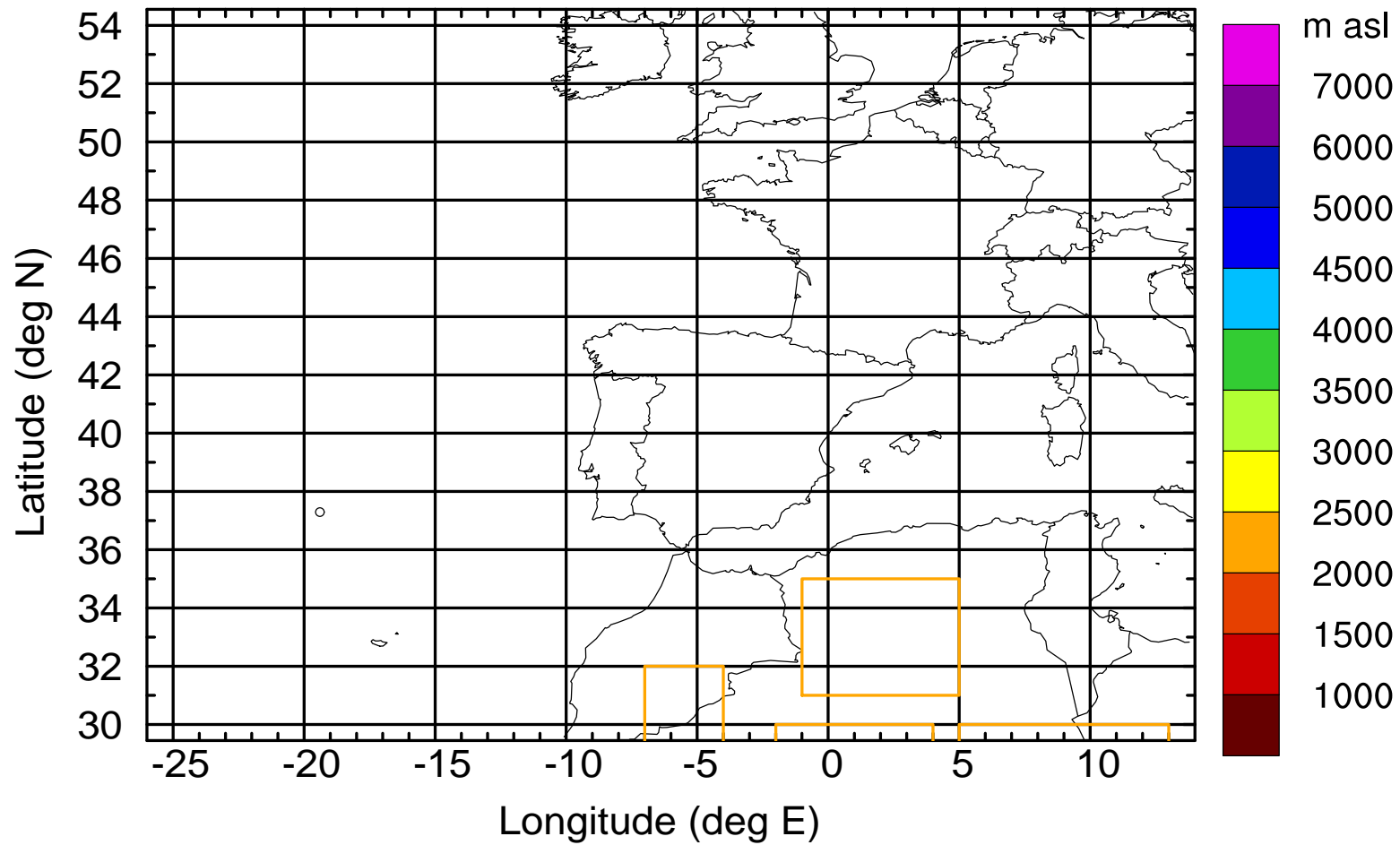
Level #10 of flight 170331a

BWD 20170431/08 -70H = 28/10 UTC



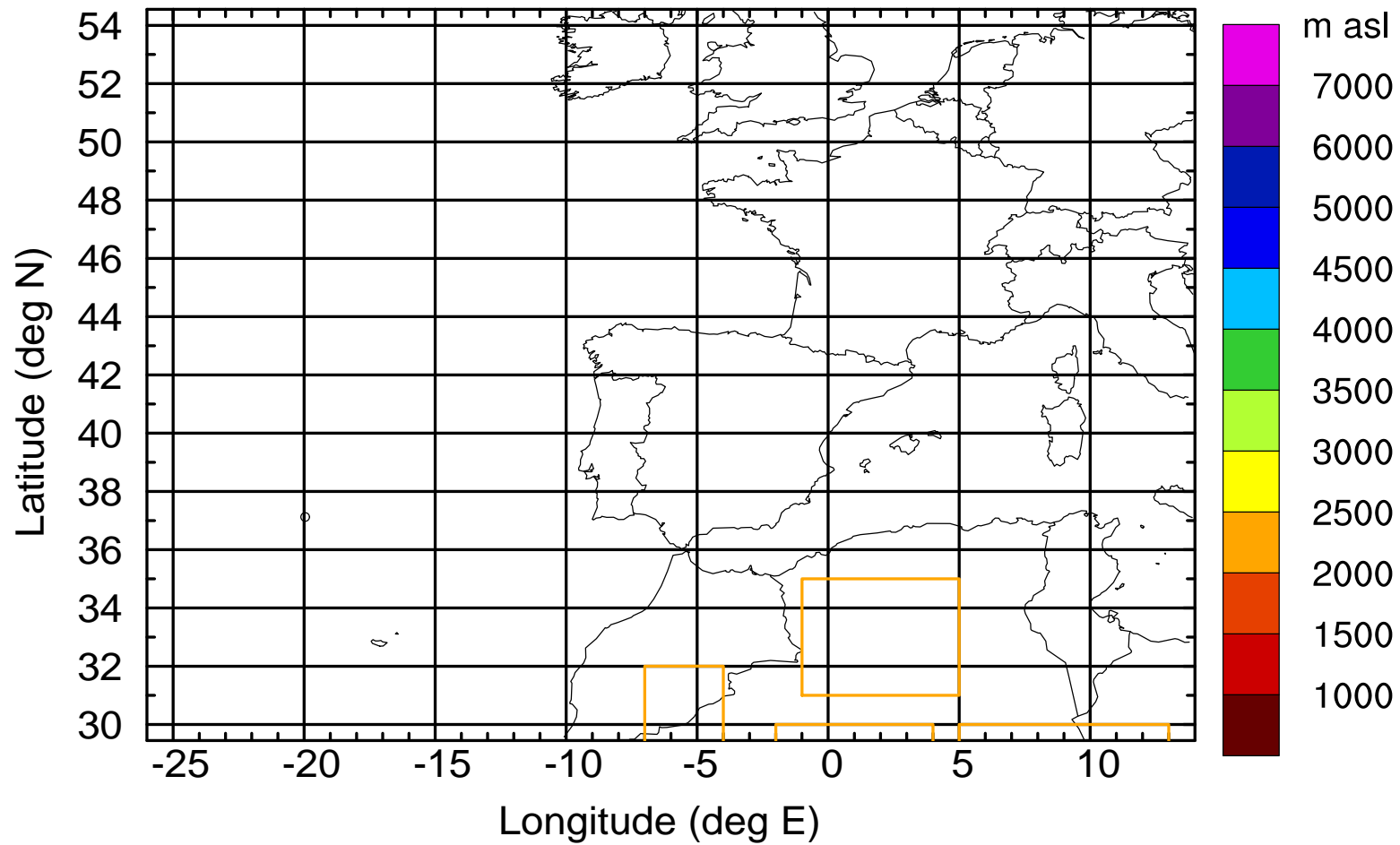
Level #10 of flight 170331a

BWD 20170431/08 -70H = 28/10 UTC



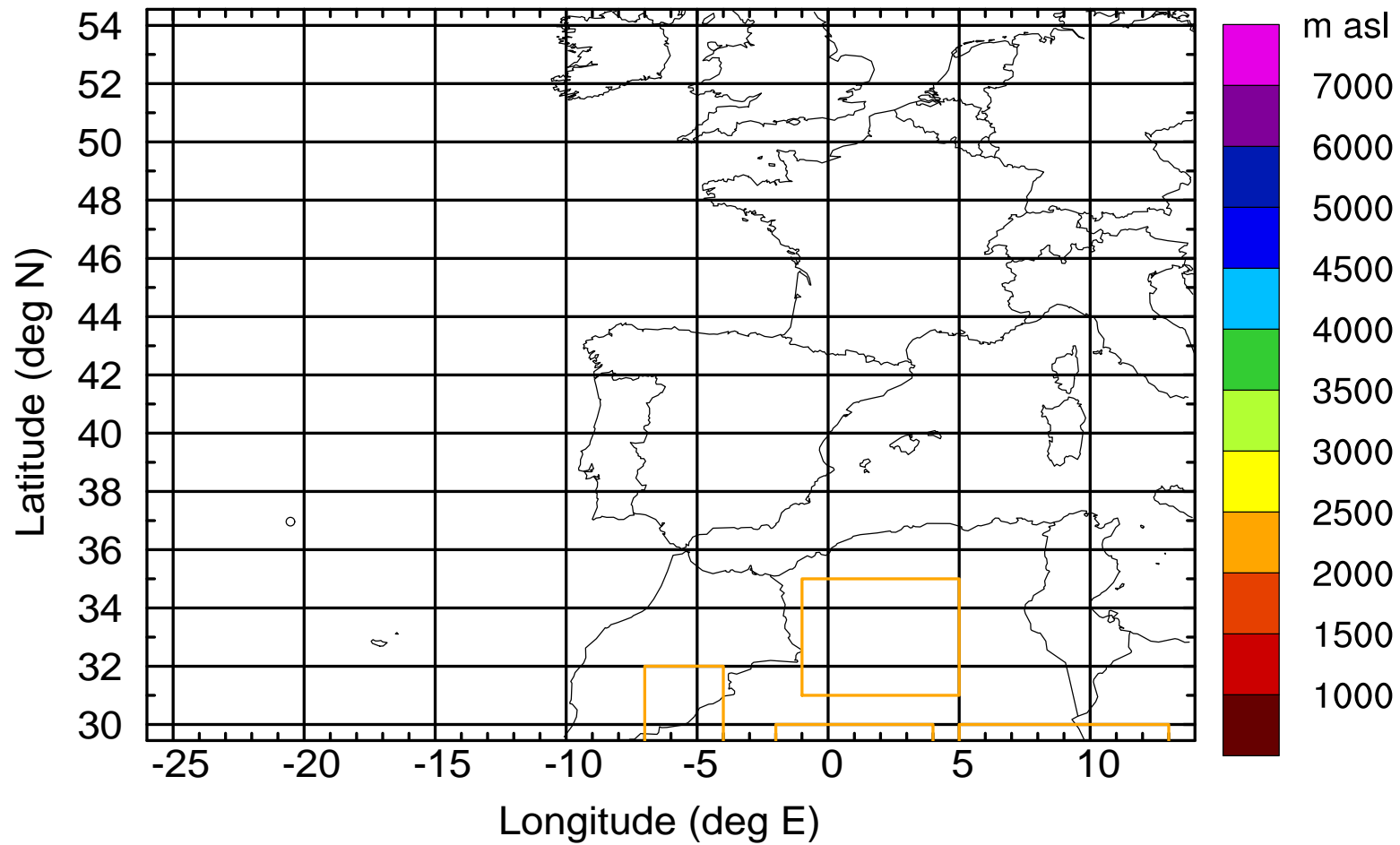
Level #10 of flight 170331a

BWD 20170431/08 -70H = 28/10 UTC



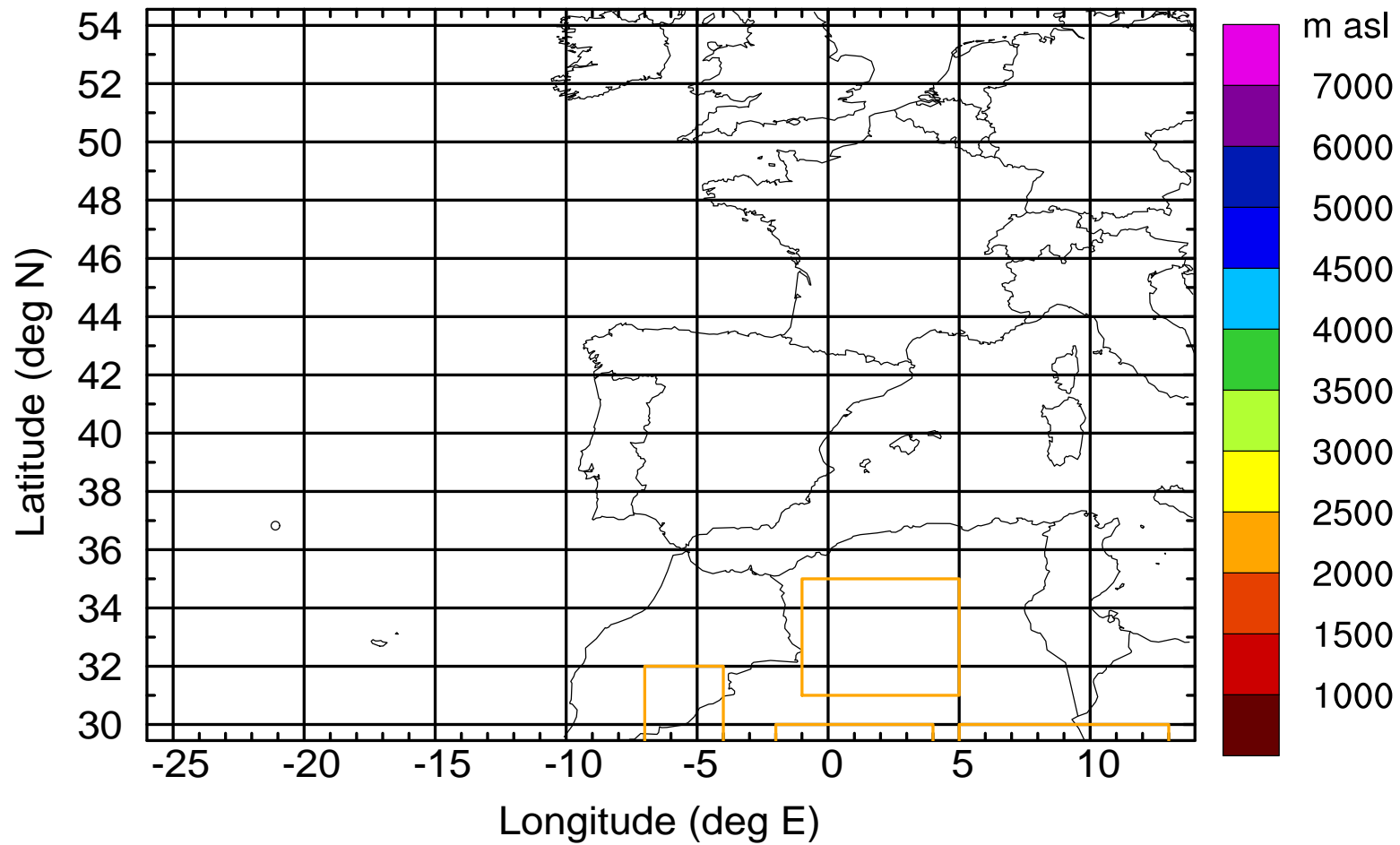
Level #10 of flight 170331a

BWD 20170431/08 -70H = 28/10 UTC



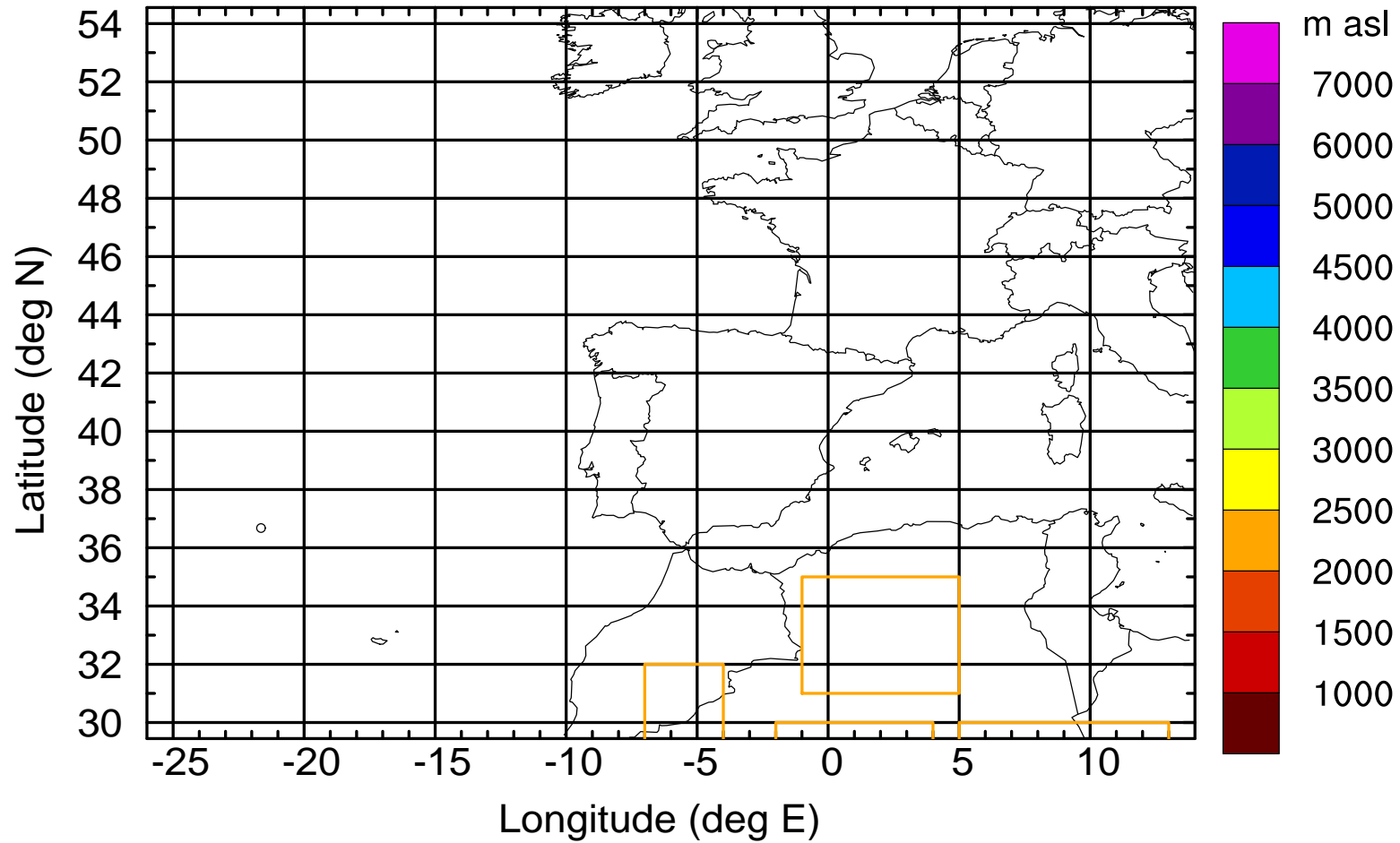
Level #10 of flight 170331a

BWD 20170431/08 -70H = 28/10 UTC



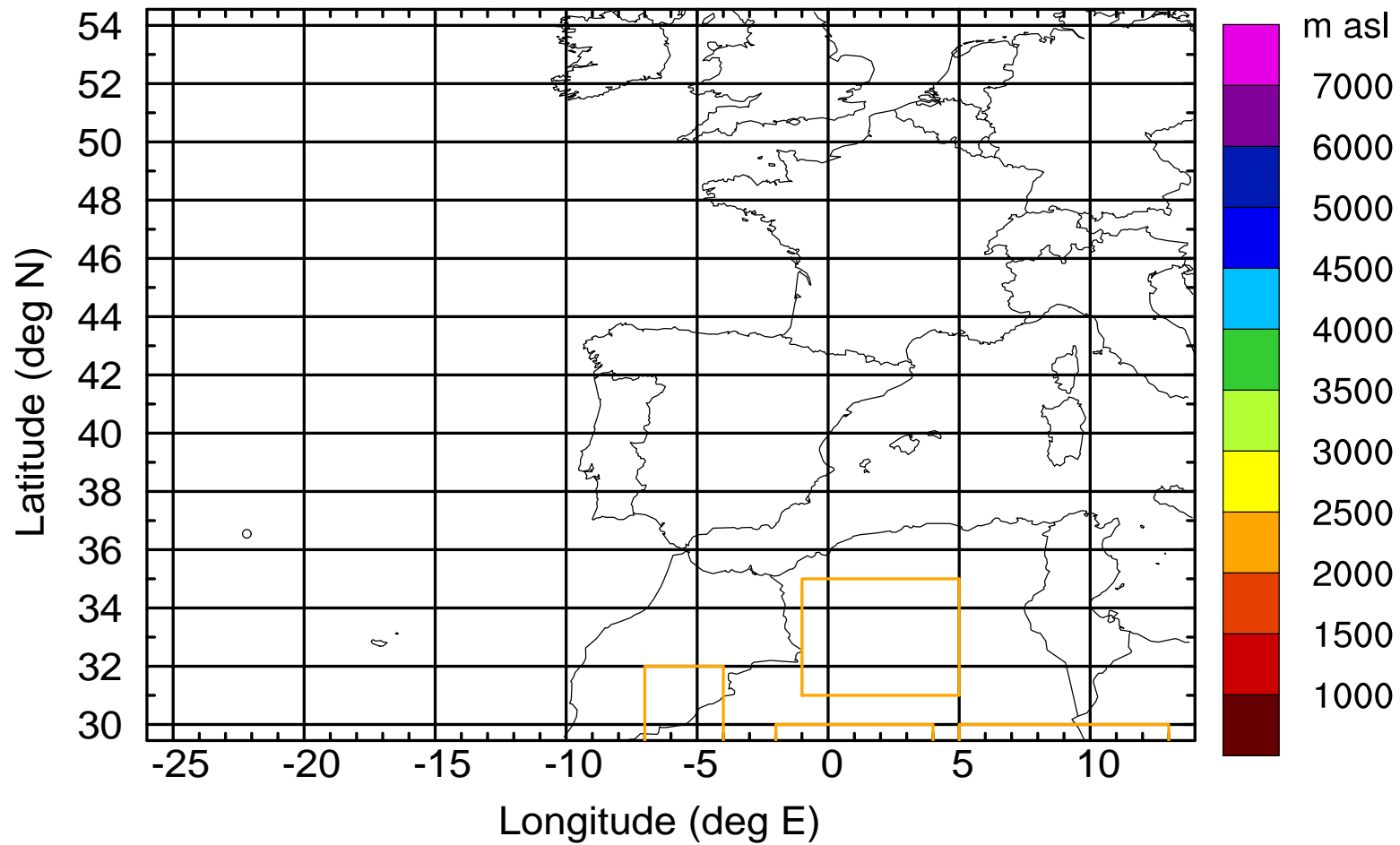
Level #10 of flight 170331a

BWD 20170431/08 -70H = 28/10 UTC



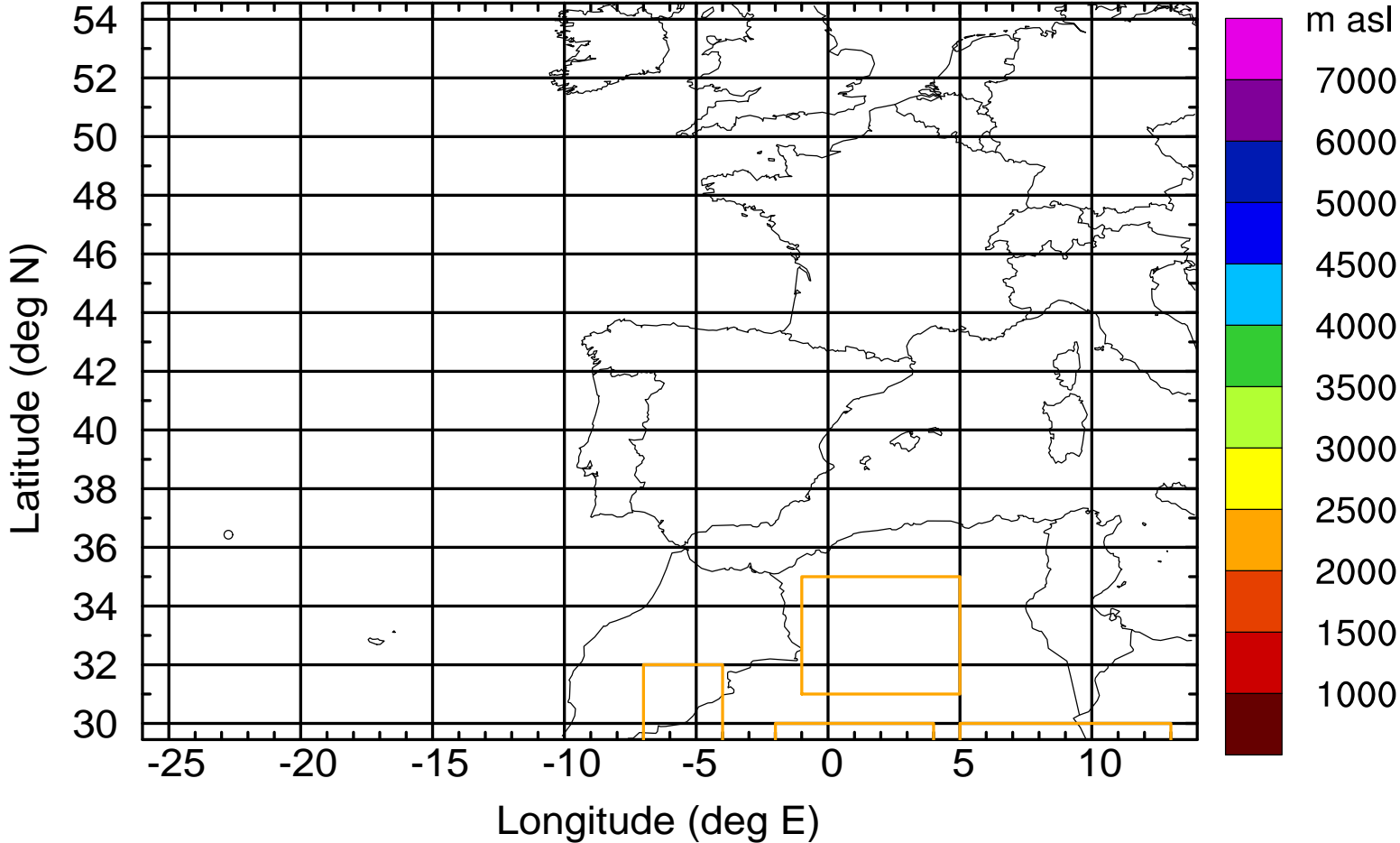
Level #10 of flight 170331a

BWD 20170431/08 -70H = 28/10 UTC



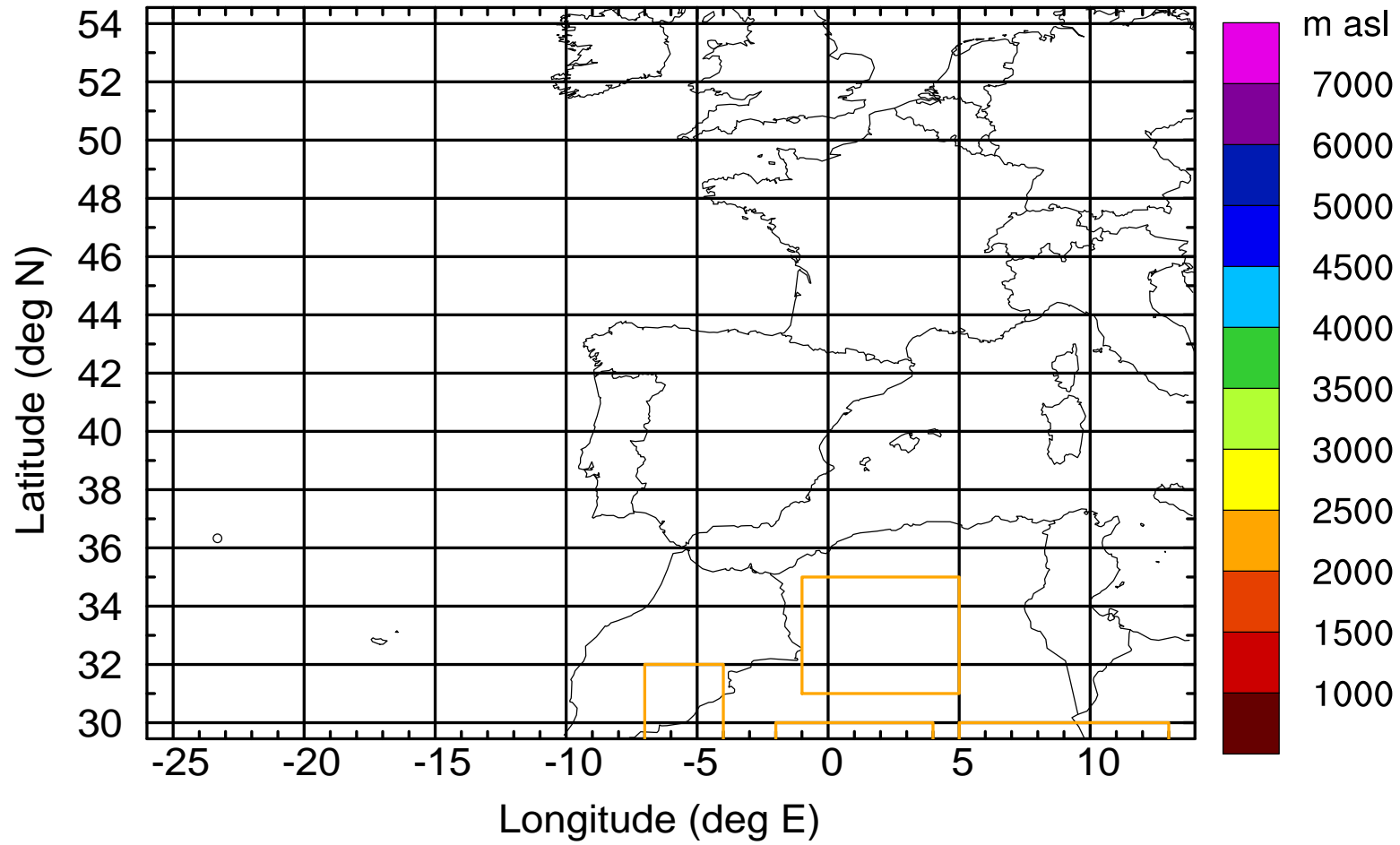
Level #10 of flight 170331a

BWD 20170431/08 -70H = 28/10 UTC



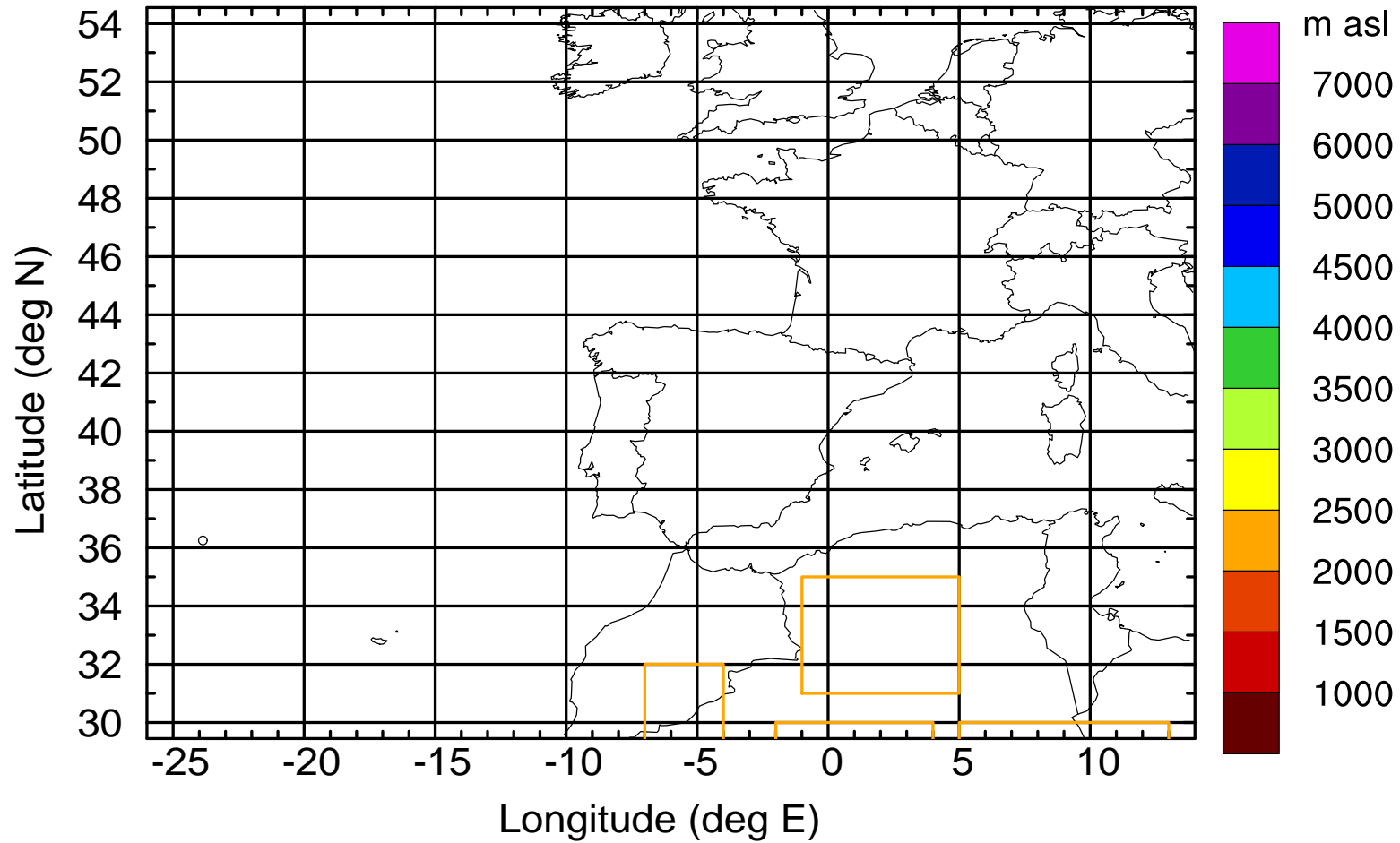
Level #10 of flight 170331a

BWD 20170431/08 -70H = 28/10 UTC



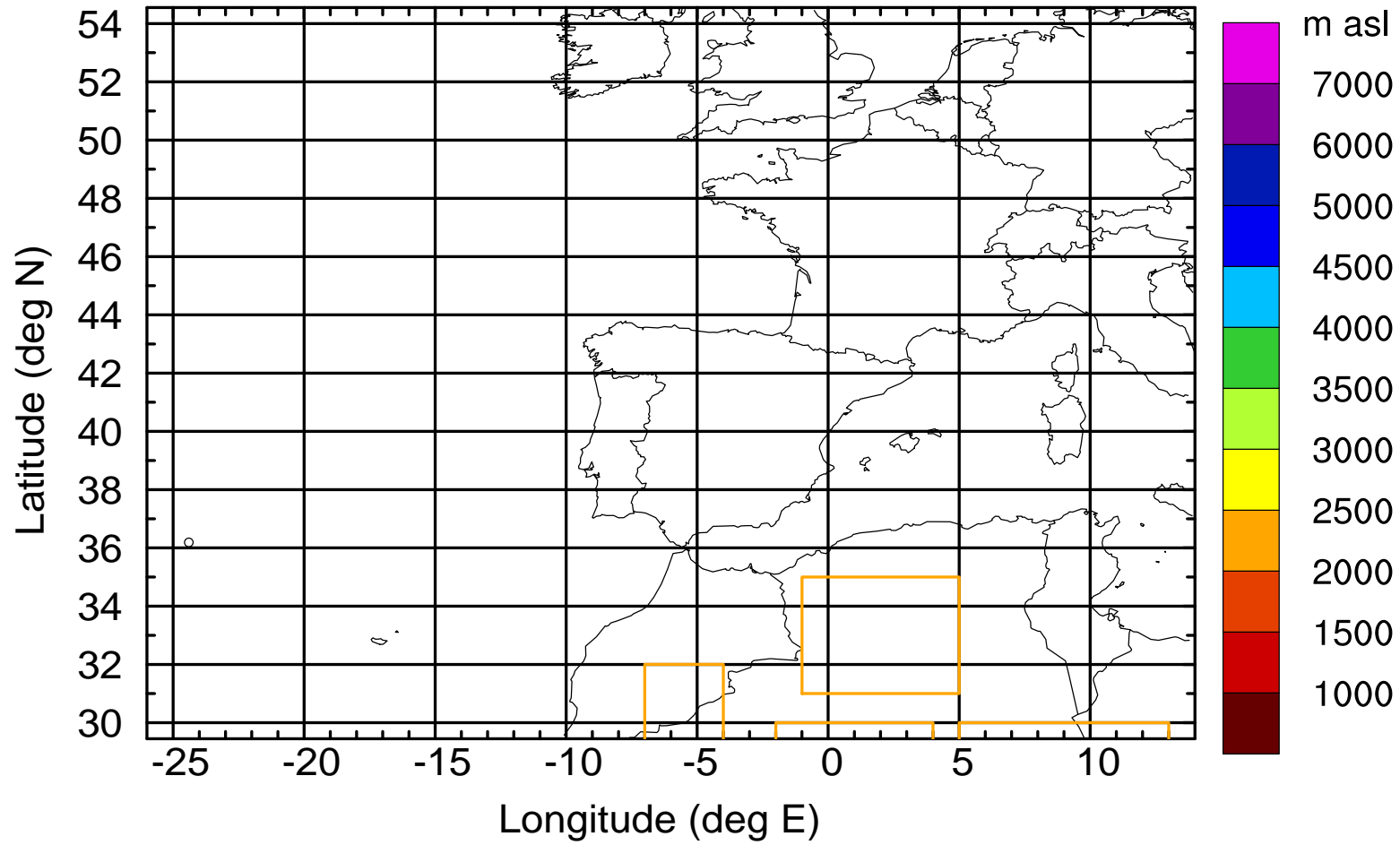
Level #10 of flight 170331a

BWD 20170431/08 -70H = 28/10 UTC



Level #10 of flight 170331a

BWD 20170431/08 -70H = 28/10 UTC



Level #10 of flight 170331a

BWD 20170431/08 -70H = 28/10 UTC

